Indiana: 2000

Summary Social, Economic, and Housing Characteristics

Issued April 2003

PHC-2-16

2000 Census of Population and Housing

U S C E N S U S B U R E A U

Helping You Make Informed Decisions

U.S. Department of Commerce
Economics and Statistics Administration
U.S. CENSUS BUREAU

United States Census 2000

Indiana: 2000

Issued April 2003

PHC-2-16

Summary Social, Economic, and Housing Characteristics

2000 Census of Population and Housing



U.S. Department of Commerce
Donald L. Evans,
Secretary

Samuel W. Bodman,
Deputy Secretary

Economics and Statistics Administration
Kathleen B. Cooper,
Under Secretary for
Economic Affairs

U.S. CENSUS BUREAU
Charles Louis Kincannon,
Director

SUGGESTED CITATION

U.S. Census Bureau,
2000 Census of
Population and Housing,
Summary Social, Economic,
and Housing Characteristics,
PHC-2-16, Indiana
Washington, DC,
2003

ECONOMICS
AND STATISTICS
ADMINISTRATION

Economics and Statistics Administration

Kathleen B. Cooper,
Under Secretary
for Economic Affairs

U.S. CENSUS BUREAU

Charles Louis Kincannon,
Director

Hermann Habermann,
Deputy Director and
Chief Operating Officer

Nancy A. Potok,
Principal Associate Director
and Chief Financial Officer

Vacant,
Principal Associate
Director for Programs

Preston Jay Waite,
Associate Director
for Decennial Census

Nancy M. Gordon,
Associate Director
for Demographic Programs

Cynthia Z.F. Clark,
Associate Director
for Methodology and
Standards

Marvin D. Raines,
Associate Director
for Field Operations

Arnold A. Jackson,
Assistant Director
for Decennial Census

For sale by Superintendent of Documents, U.S. Government Printing Office
Internet: bookstore.gpo.gov; Phone: toll-free 1-866-512-1800; DC area 202-512-1800; Fax: 202-512-2250; Mail: Stop SSOP
Washington, DC 20402-0001

CONTENTS

List of Statistical Tables v
How to Use This Census Report I–1
Table Finding Guide II–1
User Notes III–1
Statistical Tables (For a detailed list of statistical tables, see page v) 1

Appendixes

A Geographic Terms and Concepts . . . . . *
B Definitions of Subject Characteristics . . . . . *
C Data Collection and Processing Procedures . . . . . *
D Questionnaire . . . . . *
E Data Products and User Assistance . . . . . *
F Maps F–1
G Accuracy of the Data G–1
H Acknowledgments . . . . . *

* Appendix may be found in the separate volume, PHC-2-A, *Summary Social, Economic, and Housing Characteristics, Selected Appendixes,* in print and on the Internet at http://www.census.gov/prod/cen2000/phc-2-a.pdf.

LIST OF STATISTICAL TABLES

Table no.	Title	Page
1.	**Place of Birth, Residence in 1995, and Language: 2000** . . . . State, County, County Subdivision, Place	1
2.	**Place of Birth, Residence in 1995, and Language: 2000** . . . . State, County, Place	23
3.	**Education and Veteran Status: 2000** . . . . . State, County, County Subdivision, Place	33
4.	**Education and Veteran Status: 2000** . . . . . State, County, Place	55
5.	**Disability Status: 2000** . . . . . State, County, County Subdivision, Place	65
6.	**Disability Status: 2000** . . . . . State, County, Place	87
7.	**Employment Status and Journey to Work: 2000** . . . . . State, County, County Subdivision, Place	97
8.	**Employment Status and Journey to Work: 2000** . . . . . State, County, Place	121
9.	**Work Status and Income in 1999: 2000** . . . . . State, County, County Subdivision, Place	131
10.	**Work Status and Income in 1999: 2000** . . . . . State, County, Place	153
11.	**Earnings in 1999 of Full-Time, Year-Round Workers, by Sex: 2000** . . . . . State, County, County Subdivision, Place	162
12.	**Earnings in 1999 of Full-Time, Year-Round Workers, by Sex: 2000** . . . . . State, County, Place	184
13.	**Household Income in 1999: 2000** . . . . . State, County, County Subdivision, Place	193
14.	**Household Income in 1999: 2000** . . . . . State, County, Place	214
15.	**Poverty Status in 1999: 2000** . . . . . State, County, County Subdivision, Place	223
16.	**Poverty Status in 1999: 2000** . . . . . State, County, Place	246
17.	**Units in Structure: 2000** . . . . . State, County, County Subdivision, Place	256
18.	**Units in Structure: 2000** . . . . . State, County, Place	277
19.	**Physical Housing Characteristics: 2000** . . . . . State, County, County Subdivision, Place	286
20.	**Physical Housing Characteristics: 2000** . . . . . State, County, Place	307

21. **Fuels and Equipment Characteristics: 2000** 316
State, County, County Subdivision, Place

22. **Fuels and Equipment Characteristics: 2000** 337
State, County, Place

23. **Owner and Renter Household Characteristics: 2000** 346
State, County, County Subdivision, Place

24. **Owner and Renter Household Characteristics: 2000** 368
State, County, Place

25. **Home Value: 2000** 377
State, County, County Subdivision, Place

26. **Home Value: 2000** 398
State, County, Place

27. **Selected Monthly Owner Costs: 2000** 407
State, County, County Subdivision, Place

28. **Selected Monthly Owner Costs: 2000** 428
State, County, Place

29. **Gross Rent: 2000** 437
State, County, County Subdivision, Place

30. **Gross Rent: 2000** 458
State, County, Place

31. **Mortgage and Rental Cost Characteristics: 2000** 467
State, County, County Subdivision, Place

32. **Mortgage and Rental Cost Characteristics: 2000** 490
State, County, Place

33. **Place of Birth, Residence in 1995, and Language for the American Indian and Alaska Native Population (One Race): 2000** 500
American Indian Area, County

34. **Education and Veteran Status for the American Indian and Alaska Native Population (One Race): 2000** 501
American Indian Area, County

35. **Disability Status for the American Indian and Alaska Native Population (One Race): 2000** 502
American Indian Area, County

36. **Employment Status and Journey to Work for the American Indian and Alaska Native Population (One Race): 2000** 503
American Indian Area, County

37. **Work Status and Income in 1999 for the American Indian and Alaska Native Population (One Race): 2000** 504
American Indian Area, County

38. **Earnings in 1999 of Full-Time, Year-Round Workers, by Sex for the American Indian and Alaska Native Population (One Race): 2000** 505
American Indian Area, County

39. **Income in 1999 of Households With an American Indian and Alaska Native Householder (One Race): 2000** 506
American Indian Area, County

40. **Poverty Status in 1999 for the American Indian and Alaska Native Population (One Race): 2000** 507
American Indian Area, County

41. **Units in Structure: 2000** 508
American Indian Area, County

42. **Physical Housing Characteristics: 2000** 509
American Indian Area, County

43. Selected Equipment Characteristics of Housing Units With an American Indian and Alaska Native Householder (One Race): 2000 510
American Indian Area, County

44. Year Householder Moved Into Unit for Housing Units With an American Indian and Alaska Native Householder (One Race): 2000 511
American Indian Area, County

45. Home Value of Housing Units With an American Indian and Alaska Native Householder (One Race): 2000 512
American Indian Area, County

46. Selected Monthly Owner Costs of Housing Units With an American Indian and Alaska Native Householder (One Race): 2000 513
American Indian Area, County

47. Gross Rent of Housing Units With an American Indian and Alaska Native Householder (One Race): 2000 514
American Indian Area, County

48. Selected Mortgage and Rental Cost Characteristics of Housing Units With an American Indian and Alaska Native Householder (One Race): 2000 515
American Indian Area, County

49. Place of Birth, Residence in 1995, and Language for the Native Hawaiian and Other Pacific Islander Population (One Race): 2000 . . . . . *
Hawaiian Home Land, County

50. Education and Veteran Status for the Native Hawaiian and Other Pacific Islander Population (One Race): 2000 . . . . . *
Hawaiian Home Land, County

51. Disability Status for the Native Hawaiian and Other Pacific Islander Population (One Race): 2000 . . . . . *
Hawaiian Home Land, County

52. Employment Status and Journey to Work for the Native Hawaiian and Other Pacific Islander Population (One Race): 2000 . . . . . *
Hawaiian Home Land, County

53. Work Status and Income in 1999 for the Native Hawaiian and Other Pacific Islander Population (One Race): 2000 . . . . . *
Hawaiian Home Land, County

54. Earnings in 1999 of Full-Time, Year-Round Workers, by Sex for the Native Hawaiian and Other Pacific Islander Population (One Race): 2000 . . . . . *
Hawaiian Home Land, County

55. Income in 1999 of Households With a Native Hawaiian and Other Pacific Islander Householder (One Race): 2000 . . . . . *
Hawaiian Home Land, County

56. Poverty Status in 1999 for the Native Hawaiian and Other Pacific Islander Population (One Race): 2000 . . . . . *
Hawaiian Home Land, County

57. Units in Structure: 2000 . . . . . *
Hawaiian Home Land, County

58. Physical Housing Characteristics: 2000 . . . . . *
Hawaiian Home Land, County

59. Selected Equipment Characteristics of Housing Units With a Native Hawaiian and Other Pacific Islander Householder (One Race): 2000 . . . . . *
Hawaiian Home Land, County

60. Year Householder Moved Into Unit for Housing Units With a Native Hawaiian and Other Pacific Islander Householder (One Race): 2000 . . . . . *
Hawaiian Home Land, County

61. Home Value of Housing Units With a Native Hawaiian and Other Pacific Islander Householder (One Race): 2000 . . . . . *
Hawaiian Home Land, County

62. Selected Monthly Owner Costs of Housing Units With a Native Hawaiian and Other Pacific Islander Householder (One Race): 2000 . . . . . *
Hawaiian Home Land, County

63. Gross Rent of Housing Units With a Native Hawaiian and Other Pacific Islander Householder (One Race): 2000 . . . . . *
Hawaiian Home Land, County

64. Selected Mortgage and Rental Cost Characteristics of Housing Units With a Native Hawaiian and Other Pacific Islander Householder (One Race): 2000 . . . . . *
Hawaiian Home Land, County

65. Percent of Population and Housing Units in Sample: 2000 . . **518**
State, County, County Subdivision, Place

66. Percent of Population and Housing Units in Sample: 2000 . . **529**
State, County, Place

67. Percent of Population and Housing Units in Sample: 2000 . . **534**
American Indian Area, County

68. Percent of Population and Housing Units in Sample: 2000 . . *
Hawaiian Home Land, County

* Table was omitted because there were no qualifying geographic areas.

How to Use This Census Report

CONTENTS

	Page
Introduction	I–1
How to Find Geographic Areas and Subject Matter Data	I–2
How to Use the Statistical Tables	I–2
Graphics	I–4
User Notes	I–5
Appendixes	I–5

INTRODUCTION

Data from Census 2000 are presented in three printed report series:

1. PHC-1, *Summary Population and Housing Characteristics*
2. PHC-2, *Summary Social, Economic, and Housing Characteristics*
3. PHC-3, *Population and Housing Unit Counts*

The data from Census 2000 were derived from a limited number of basic questions asked of the entire population and about every housing unit (referred to as the 100-percent questions, found on the "short form"), and from additional questions asked of a sample of the population and housing units (referred to as the sample questions, found on the "long form").

The PHC-1, *Summary Population and Housing Characteristics,* report series provides data based on the 100-percent questions. The subjects are age, Hispanic or Latino origin, household relationship, race, sex, tenure (owner- or renter-occupied), and vacancy characteristics. Land area measurements and population density also are provided. This series is similar to the 1990 census CPH-1 series.

The PHC-2, *Summary Social, Economic, and Housing Characteristics,* report series provides sample data based on both the 100-percent and the sample questions. Sample subjects include place of birth; residence in 1995; language; educational attainment and school enrollment; veteran status; disability status; employment status; journey to work; work status, earnings, income, and poverty status in 1999; physical housing characteristics; units in structure; fuel and equipment characteristics; owner and renter household characteristics, such as year owner moved into unit; home value; contract and gross rent; and mortgage and rental cost characteristics. This series is similar to the 1990 census CPH-5 series.

The PHC-3, *Population and Housing Unit Counts,* report series provides Census 2000 and historical comparisons of the 100-percent population and housing unit counts. It provides land and water area measurements, and population density. The user notes section documents geographic changes over the past decade. This series is similar to the 1990 census CPH-2 series.

In each series, there is one report for each state, the District of Columbia, and Puerto Rico, plus a United States summary report. Many tables in the United States summary reports include data for Puerto Rico.

HOW TO FIND GEOGRAPHIC AREAS AND SUBJECT MATTER DATA

This report includes a table finding guide to assist the user in locating those statistical tables that contain the desired data. The table finding guide lists alphabetically, by geographic area, the subjects shown in this report. To determine which tables in this report show data for a particular topic, find the subject in the lefthand column of the table finding guide and then look across the columns using the headings at the top for the desired type of geographic area. Figure I–1 is an example of a table finding guide.

The table finding guide does not include cross-classifications of subject-matter items. Additional information to locate data within specific reports is provided in the headnote at the top of the table finding guide and in the footnotes at the bottom of the guide.

Figure I–1.

Table Finding Guide

SUBJECTS BY TYPE OF GEOGRAPHIC AREA AND TABLE NUMBER

Subjects covered in this guide are shown on the left side, and types of geographic areas are shown at the top. Table numbers shown in **bold** indicate that either all or part of the table is presented for the American Indian and Alaska Native population in American Indian and Alaska Native areas, or for the Native Hawaiian and Other Pacific Islander population in Hawaiian home lands. See PHC-2-A, *Summary Social, Economic, and Housing Characteristics, Selected Appendixes* for a description of area classifications (Appendix A) and for definitions and explanations of subject characteristics (Appendix B).

Subject	The state[1]	County[2]	Place		County subdivision		American Indian and Alaska Native area[4]	Hawaiian home land[5]
			By county and county subdivision	Alphabetically for the state	By county	Alphabetically for the state		
POPULATION CHARACTERISTICS								
Disability status	5,6	5,6	5	6	5	6	**35**	**51**
Earnings in 1999	11,12	11,12	11	12	11	12	**38**	**54**
Educational attainment	3,4	3,4	3	4	3	4	**34**	**50**
Employment status	7,8	7,8	7	8	7	8	**36**	**52**
Full-time, year-round workers in 1999	9,10,11,12	9,10,11,12	9,11	10,12	9,11	10,12	**37,38**	**53,54**
Household income in 1999	13,14	13,14	13	14	13	14	**39**	**55**
Income in 1999	9,10	9,10	9	10	9	10	**37**	**53**
Journey to work	7,8	7,8	7	8	7	8	**36**	**52**
Language spoken at home and ability to speak English	1,2	1,2	1	2	1	2	**33**	**49**
Nativity	1,2	1,2	1	2	1	2	**33**	**49**
Place of birth	1,2	1,2	1	2	1	2	**33**	**49**
Poverty status in 1999	15,16	15,16	15	16	15	16	**40**	**56**
Residence in 1995	1,2	1,2	1	2	1	2	**33**	**49**
School enrollment and type of school	3,4	3,4	3	4	3	4	**34**	**50**
Veteran status	3,4	3,4	3	4	3	4	**34**	**50**
Work status in 1999	9,10	9,10	9	10	9	10	**37**	**53**
HOUSING CHARACTERISTICS								
Bedrooms	19,20	19,20	19	20	19	20	42	58
Gross rent	29,30	29,30	29	30	29	30	**47**	**63**
House heating fuel	21,22	21,22	21	22	21	22	–	–
Kitchen facilities	19,20	19,20	19	20	19	20	42	58
Mortgage status	31,32	31,32	31	32	31	32	**48**	**64**
Occupancy characteristics	23,24	23,24	23	24	23	24	**44**	**60**
Owner cost characteristics	27,28,31,32	27,28,31,32	27,31	28,32	27,31	28,32	**46,48**	**62,64**
Plumbing facilities	19,20	19,20	19	20	19	20	42	58
Rental cost characteristics	31,32	31,32	31	32	31	32	**48**	**64**
Rooms	19,20	19,20	19	20	19	20	42	58
Telephone service available	21,22	21,22	21	22	21	22	**43**	**59**
Tenure	23,24	23,24	23	24	23	24	–	–
Units in structure	17,18,23,24	17,18,23,24	17,23	18,24	17,23	18,24	41	57
Value of home	25,26	25,26	25	26	25	26	**45**	**61**
Vehicles available	21,22	21,22	21	22	21	22	**43**	**59**
Year householder moved into unit	23,24	23,24	23	24	23	24	**44**	**60**
Year structure built	19,20	19,20	19	20	19	20	42	58

HOW TO USE THE STATISTICAL TABLES

Parts of a Statistical Table

The census data included in printed reports are arranged in tables. Each table includes four major parts: (1) heading, (2) boxhead, (3) stub, and (4) data field. A typical census report table is illustrated in Figure I–2.

The heading consists of the table number, title, and headnote. The table number indicates the position of the table within the report, while the title is a brief statement indicating the subjects and time reference of the data presented in the table. The headnote is enclosed in brackets and is located under the title. It contains statements that qualify, explain, or provide information pertaining to the entire table.

The boxhead is under the heading. This portion of the table, which contains the individual column heads or captions, describes the data in each vertical column. In the boxhead of many tables, a spanner appears across and above two or more column heads or across two or more lower spanners. The purpose of a spanner is to classify or qualify items below it or separate the table into identifiable blocks in terms of major aspects of the data.

Figure I–2.

PARTS OF A STATISTICAL TABLE



Table 6. **Population for Selected Categories of Race: 2000**

[For information on confidentiality protection, nonsampling error, and definitions, see text]

State County Place and [In Selected States] County Subdivision	Selected combinations of two races: White; Black or African American	White; American Indian and Alaska Native	White; Asian	Black or African American; American Indian and Alaska native	Race alone or in combination with one or more other races: White	Black or African American	American Indian and Alaska Native	Asian	Native Hawaiian and Other Pacific Islander	Some other race
The State	**6 356**	**17 566**	**4 772**	**2 326**	**3 199 953**	**1 168 998**	**44 449**	**39 458**	**4 288**	**38 201**
COUNTY										
Autauga County	41	188	77	13	35 589	7 549	410	297	32	223
Baldwin County	155	725	151	37	123 709	14 722	1 614	750	89	1 066
Barbour County	34	56	15	19	15 026	13 550	221	143	41	313
Bibb County	16	55	8	9	16 064	4 651	115	25	4	76
Blount County	34	273	41	10	49 993	664	560	132	24	1 194
Bullock County	10	27	-	11	3 008	8 613	84	40	16	56
Butler County	21	23	7	10	12 558	9 773	84	47	3	26
Calhoun County	195	410	131	40	89 475	21 142	939	655	151	867
Chambers County	38	75	15	25	22 433	14 030	161	101	16	77
Cherokee County	34	95	17	5	22 451	1 381	178	67	22	113
Chilton County	34	137	21	9	34 578	4 259	269	113	15	657
Choctaw County	19	23	2	3	8 832	7 066	53	11	7	28
Clarke County	28	38	9	21	15 685	12 065	128	62	14	65
Clay County	14	72	5	1	11 884	2 259	122	23	8	79
Cleburne County	11	65	10	-	13 485	536	111	33	-	67
Coffee County	108	255	126	45	24 238	9 213	472	535	100	528
Colbert County	62	233	26	25	43 236	9 374	474	165	42	258
Conecuh County	10	34	8	5	7 883	8 160	78	31	4	50
Coosa County	8	46	5	10	7 883	4 187	100	13	4	111
Covington County	27	129	26	5	32 656	4 688	323	95	12	99
Crenshaw County	25	47	4	2	10 169	3 424	105	24	5	39
Cullman County	60	442	55	1	75 743	829	809	224	51	671
Dale County	155	317	174	53	37 404	10 309	721	803	164	869
Dallas County	55	47	9	20	16 665	20 472	138	291	49	145
DeKalb County	48	635	35	7	60 633	1 154	1 208	178	59	2 282
Elmore County	102	286	84	36	51 338	13 814	693	362	52	413
Escambia County	48	255	32	19	25 143	11 922	1 441	140	25	219
Etowah County	172	396	86	33	86 588	15 464	826	569	94	966
Fayette County	20	41	6	2	16 160	2 237	83	37	3	74
Franklin County	39	129	14	-	28 270	1 368	233	64	46	1 551
Geneva County	13	113	15	6	22 611	2 772	316	53	16	186
Greene County	7	5	-	-	1 918	8 032	18	17	8	16
Hale County	21	16	1	13	6 910	10 193	65	47	24	72
Henry County	24	45	18	8	10 813	5 368	90	34	7	183
Houston County	145	296	82	54	65 558	22 119	724	689	63	525
Jackson County	79	254	34	18	50 591	2 125	1 635	178	28	267
Jefferson County	811	1 452	630	14	662 047	262 226	3 556	7 159	611	5 340
Lamar County	11	43	5	4	13 887	1 634	90	152	4	40
Lauderdale County	126	322	51	19	79 390	8 942	583	386	40	457
Lawrence County	53	931	18	25	28 102	4 736	2 839	61	6	146
Lee County	180	349	180	29	86 172	26 388	720	2 165	119	757
Limestone County	112	285	48	16	55 579	8 900	622	302	39	855
Lowndes County	9	4	5	11	3 516	9 929	42	31	13	19
Macon County	38	15	5	51	3 440	20 550	118	129	28	57
Madison County	756	1 978	745	324	200 733	64 636	4 668	6 292	494	2 550
Marengo County	18	34	4	19	10 733	11 712	79	53	15	72
Marion County	32	101	20	6	29 779	1 180	211	101	28	160
Marshall County	130	400	67	6	77 620	1 373	679	290	78	2 520
Mobile County	557	1 292	510	326	250 515	134 861	4 573	6 526	398	2 600
Monroe County	47	85	6	14	14 210	9 819	338	81	9	63
Montgomery County	367	375	411	158	110 684	109 558	1 226	2 931	331	1 243
Morgan County	226	665	73	37	95 698	12 813	1 543	646	118	1 703
Perry County	8	9	2	2	3 694	8 157	24	30	30	27
Pickens County	27	47	9	9	11 810	9 064	85	68	26	65
Pike County	41	162	21	68	18 287	10 988	450	155	34	140
Randolph County	29	66	7	2	17 223	5 017	117	64	6	100
Russell County	78	154	63	27	28 610	20 525	387	313	110	423
St. Clair County	127	361	217	49	64 630	5 394	668	177	20	327
Shelby County	17	94	-	15	126 635	2 328	846	1 757	67	1 342
Sumter County	18	38	4	22	5 673	10 897	45	39	13	54
Talladega County	149	188	48	31	54 317	25 578	427	247	69	324
Tallapoosa County	51	86	6	11	30 654	10 610	223	103	24	108
Tuscaloosa County	209	434	163	73	113 445	40 780	957	1 824	172	1 246
Walker County	73	239	47	10	65 756	4 467	462	206	28	438
Washington County	17	89	11	5	11 895	4 908	1 399	37	18	18
Wilcox County	4	8	1	6	3 639	9 494	34	22	6	16
Winston County	11	126	13	-	24 368	110	243	53	17	265
PLACE										
Abbeville city, Henry County	6	2	2	-	1 703	1 203	2	4	-	90
Adamsville city, Jefferson County	8	13	3	6	3 790	1 147	39	11	2	10
Addison town, Winston County	-	1	-	-	720	1	2	1	-	-
Akron town, Hale County	-	-	-	1	95	426	1	2	3	2
Alabaster city, Shelby County	25	62	31	2	19 983	2 287	141	187	12	177
Albertville city, Marshall County	31	64	9	2	15 040	406	143	62	45	1 793
Alexander City city, Tallapoosa County	14	17	3	1	10 637	4 285	39	61	16	50
Alexandria CDP, Calhoun County	9	5	5	-	3 284	371	17	28	5	11
Aliceville city, Pickens County	7	4	-	5	840	1 723	12	11	3	-
Allgood town, Blount County	-	2	-	-	548	2	5	-	-	94
Altoona town	-	9	1	-	949	25	10	1	-	9
Blount County (part)	-	-	-	-	15	-	-	-	-	-
Etowah County (part)	-	9	1	-	934	25	10	1	-	9

16 Alabama — Summary Population and Housing Characteristics, U.S. Census Bureau, Census 2000

The stub is located at the left edge of the table. It includes a listing of line or row captions or descriptions. At the top of the stub is the stubhead. The stubhead is considered to be an extension of the table title and usually shows generic geographic area designations and restrictions.

In the stub, several features are used to help the user better understand the contents of the table. Usually, a block of data lines is preceded by a sidehead. The sidehead, similar to a spanner, describes and classifies the stub entries following it. The use of indentation in a stub indicates the relationship of one data line to another. Indented data lines represent subcategories that, in most instances, sum to a total. Occasionally in tables, it is desirable to show one or more single-line subcategories that do not sum to the total.

The data field is that part of the statistical table that contains the data. It extends from the bottom of the boxhead to the bottom of the table and from the right of the stub to the right edge of the page.

Both geographic and subject-matter terms appear in tables. It is important to read the definitions of the terms used in the tables because census terms often are defined in special ways that reflect the manner in which the questions were asked and the data were tabulated. Definitions of geographic terms are provided in PHC-2-A, *Summary Social, Economic, and Housing Characteristics, Selected Appendixes,* Appendix A. Census tables often include derived measures such as medians, means, percentages, and ratios. These and other subject-matter terms are defined in Appendix B of the same report.

Symbols and Geographic Abbreviations

The following symbols are used in the tables and explanations of subjects covered in Census 2000 reports:

- A dash "-" represents zero or a derived measure that rounds to less than 0.1.
- (X) means not applicable. In the 1990 and earlier decennial census reports, three dots "..." meant not applicable.

- (NA) means not available.
- The superscript prefix "r" indicates that the count has been revised since the publication of the 1990 census reports, or that the area was erroneously omitted or not shown in the correct geographic relationship in the 1990 census reports. This symbol appears only in the Census 2000 PHC-3, *Population and Housing Unit Counts,* report series.
- A dagger "†" next to the name of a geographic area indicates that there has been a geographic change (for example, an annexation or detachment, a new incorporation, or a name change) since the information was published for the 1990 census for that area. This symbol appears only in the Census 2000 PHC-3, *Population and Housing Unit Counts*, report series. The geographic change information for the entities in a state is shown in the "User Notes" section of the Census 2000 PHC-3 report for that state.
- A plus sign "+" is appended to the lower bound of the highest interval when the median falls in the upper interval of an open-ended distribution. A minus sign "-" is appended to the upper bound of the lowest interval when the median falls in the lowest interval of an open-ended distribution. For more information on medians, see the section on "Derived Measures" in Appendix B.
- A minus sign "-" preceding a figure denotes decrease. The minus sign appears only in the Census 2000 PHC-3, *Population and Housing Unit Counts,* report series.

The following geographic abbreviations and terms may be used in the tables in this report:

- A "(part)" next to the name of a geographic area in a hierarchical presentation indicates that the geographic entity is located only partially in the superior geographic entity. For example, a "(part)" next to a place name in a county subdivision-place hierarchy indicates that the place is located in more than one county subdivision. (Places also may be "split" by county, congressional district, urban/rural, metropolitan area, voting district, and other geographic boundaries, depending on the presentation.) Other geographic entities also can be "split" by a higher level entity. The exception is a tabulation block, which is unique within all geographic entities in census products.
- ANVSA is Alaska Native village statistical area.
- ANRC is Alaska Native Regional Corporation.
- CCD is census county division.
- CDP is census designated place.
- CMSA is consolidated metropolitan statistical area.
- MA is metropolitan area.
- MSA is metropolitan statistical area.
- OTSA is Oklahoma tribal statistical area.
- PMSA is primary metropolitan statistical area.
- SDAISA is state designated American Indian statistical area.
- TDSA is tribal designated statistical area.
- UT is unorganized territory.

GRAPHICS

Charts, statistical maps, and other graphic summaries are included in some Census 2000 reports.

USER NOTES

User notes include corrections, errata, and related explanatory information. This section appears directly before the statistical tables in census reports. It presents information about unique characteristics of the report and changes or corrections made too late to be reflected in the text or tables themselves. However, sometimes this information becomes available too late to be reflected even in the user notes. Census 2000 user updates are available on the Census Bureau's Internet site at www.census.gov/main/www/cen2000.html. To receive notification of user notes, subscribe to the Census Product Update (http://www.census.gov/mp/www/cpu.html), a biweekly e-mail newsletter available from the Customer Services Center of the Marketing Services Office at the U.S. Census Bureau, or contact the Customer Services Center directly on 301-763-INFO (4636) or at webmaster@census.gov.

APPENDIXES

Appendixes A through E and Appendix H, described below, are found in the separate printed volume, PHC-2-A, *Summary Social, Economic, and Housing Characteristics, Selected Appendixes,* or on the Internet at http://www.census.gov/prod/cen2000/phc-2-a.pdf. Appendixes F and G are included in this report.

Appendix A, Geographic Terms and Concepts. Provides definitions of the types of geographic areas and related information used in census products.

Appendix B, Definitions of Subject Characteristics. Contains definitions for the subject-matter terms used in census products, including explanations of derived measures, limitations of the data, and comparability with previous censuses. The subjects are listed alphabetically. Population characteristics are defined first, followed by the definitions of the housing subjects.

Appendix C, Data Collection and Processing Procedures. Explains the enumeration and residence rules used in counting the population and housing units in the United States and Puerto Rico. It also describes the major components of the operational plan for Census 2000, and includes a glossary of terms.

Appendix D, Questionnaire. Presents a facsimile of the Census 2000 questionnaire used to collect the data in this report.

Appendix E, Data Products and User Assistance. Summarizes the Census 2000 data products by describing the information available in printed reports and through electronic media such as CD-ROM, DVD, and the Internet. It also describes Census 2000 maps and other geographic products, reference materials, and sources of assistance.

Appendix F, Maps. Contains maps depicting the geographic areas shown in this report.

Appendix G, Accuracy of the Data. Provides information on confidentiality of the data, imputation of housing unit status and population counts, sources of errors in the data, and editing of unacceptable data.

Appendix H, Acknowledgments. Lists many of the U.S. Census Bureau staff who participated in the various activities of Census 2000.

Table Finding Guide

SUBJECTS BY TYPE OF GEOGRAPHIC AREA AND TABLE NUMBER

Subjects covered in this guide are shown on the left side, and types of geographic areas are shown at the top. Table numbers shown in **bold** indicate that either all or part of the table is presented for the American Indian and Alaska Native population in American Indian and Alaska Native areas, or for the Native Hawaiian and Other Pacific Islander population in Hawaiian home lands. See PHC-2-A, *Summary Social, Economic, and Housing Characteristics, Selected Appendixes* for a description of area classifications (Appendix A) and for definitions and explanations of subject characteristics (Appendix B).

Subject	The state[1]	County[2]	Place		County subdivision		American Indian and Alaska Native area[4]	Hawaiian home land[5]
			By county and county subdivision	Alphabetically for the state	By county	Alphabetically for the state		
POPULATION CHARACTERISTICS								
Disability status	5,6	5,6	5	6	5	6	**35**	**51**
Earnings in 1999	11,12	11,12	11	12	11	12	**38**	**54**
Educational attainment	3,4	3,4	3	4	3	4	**34**	**50**
Employment status	7,8	7,8	7	8	7	8	**36**	**52**
Full-time, year-round workers in 1999	9,10,11,12	9,10,11,12	9,11	10,12	9,11	10,12	**37,38**	**53,54**
Household income in 1999	13,14	13,14	13	14	13	14	**39**	**55**
Income in 1999	9,10	9,10	9	10	9	10	**37**	**53**
Journey to work	7,8	7,8	7	8	7	8	**36**	**52**
Language spoken at home and ability to speak English	1,2	1,2	1	2	1	2	**33**	**49**
Nativity	1,2	1,2	1	2	1	2	**33**	**49**
Place of birth	1,2	1,2	1	2	1	2	**33**	**49**
Poverty status in 1999	15,16	15,16	15	16	15	16	**40**	**56**
Residence in 1995	1,2	1,2	1	2	1	2	**33**	**49**
School enrollment and type of school	3,4	3,4	3	4	3	4	**34**	**50**
Veteran status	3,4	3,4	3	4	3	4	**34**	**50**
Work status in 1999	9,10	9,10	9	10	9	10	**37**	**53**
HOUSING CHARACTERISTICS								
Bedrooms	19,20	19,20	19	20	19	20	42	58
Gross rent	29,30	29,30	29	30	29	30	**47**	**63**
House heating fuel	21,22	21,22	21	22	21	22	–	–
Kitchen facilities	19,20	19,20	19	20	19	20	42	58
Mortgage status	31,32	31,32	31	32	31	32	**48**	**64**
Occupancy characteristics	23,24	23,24	23	24	23	24	**44**	**60**
Owner cost characteristics	27,28,31,32	27,28,31,32	27,31	28,32	27,31	28,32	**46,48**	**62,64**
Plumbing facilities	19,20	19,20	19	20	19	20	42	58
Rental cost characteristics	31,32	31,32	31	32	31	32	**48**	**64**
Rooms	19,20	19,20	19	20	19	20	42	58
Telephone service available	21,22	21,22	21	22	21	22	**43**	**59**
Tenure	23,24	23,24	23	24	23	24	–	–
Units in structure	17,18,23,24	17,18,23,24	17,23	18,24	17,23	18,24	41	57
Value of home	25,26	25,26	25	26	25	26	**45**	**61**
Vehicles available	21,22	21,22	21	22	21	22	**43**	**59**
Year householder moved into unit	23,24	23,24	23	24	23	24	**44**	**60**
Year structure built	19,20	19,20	19	20	19	20	42	58

See footnotes on next page.

[1]State, District of Columbia, or Puerto Rico.

[2]Parish in Louisiana; city and borough, municipality, borough, or census area in Alaska; and municipio in Puerto Rico; in Maryland, Missouri, Nevada, and Virginia, one or more cities are independent of counties and are treated as statistical equivalents of counties; the entire District of Columbia, which has no counties, is treated as a county equivalent.

[3]County subdivisions within the state are shown alphabetically with places for the following 12 states: Connecticut, Maine, Massachusetts, Michigan, Minnesota, New Hampshire, New Jersey, New York, Pennsylvania, Rhode Island, Vermont, and Wisconsin.

[4]American Indian and Alaska Native areas include state and federal American Indian Reservations; Oklahoma tribal statistical areas (OTSAs); tribal designated statistical areas (TDSAs) (federal areas); state designated American Indian statistical areas (SDAISAs) (state areas); Alaska Native village statistical areas (ANVSAs); and Alaska Native Regional Corporations (ANRCs).

[5]Tables for these areas appear only in the report for Hawaii.

User Notes

Additional information concerning this Census 2000 product and its source file, Summary File 3, may become available after this report is published. This information, called Notes and Errata, is available in portable document format (PDF) on the U.S. Census Bureau's Internet site at http://www.census.gov/main/www/cen2000.html. To receive notification of user notes, subscribe to the Census Product Update (http://www.census.gov/mp/www/cpu.html), a biweekly e-mail newsletter available from the Customer Services Center of the Marketing Services Office at the U.S. Census Bureau, or contact the Customer Services Center directly on 301-763-INFO (4636) or at webmaster@census.gov.

ADDITIONAL DEFINITIONS AND EXPLANATIONS OF THE DATA

Data Note 1

The user should note that there are limitations to many of these data. Please refer to the text for further explanations on the limitations of the data. See Appendix G of this report and the text found in PHC-2-A, *Summary Social, Economic, and Housing Characteristics, Selected Appendixes.*

Data Note 2

The Census Bureau is aware there may be a problem in the Census 2000 employment status data for people enumerated in group quarters. The problem may cause the labor force data for places, particularly those with high concentrations of people in group quarters (such as college towns with large dormitory populations) to overstate the number in the labor force, the number unemployed, and the percent unemployed, and to understate the number of employed. For more information, see the Census 2000 Notes and Errata document at the following Census Bureau Internet site: http://www.census.gov/prod/cen2000/notes/errata.pdf.

Data Note 3

Estimated population and housing unit totals based on tabulations from only the sample questionnaires (sample tabulations) may differ from the official counts as tabulated from every census questionnaire (100-percent tabulations). Such differences result, in part, because the sample tabulations are based on information from a sample of households rather than from all households (sampling error). Differences also can occur because the interview situation (length of questionnaire, effect of the interviewer, etc.) and the processing rules differ between the 100-percent and sample tabulations. These types of differences are referred to as nonsampling error. (For more information, see Appendix G.)

The 100-percent data are the official counts and should be used as the source of information on population and housing items collected on the 100-percent questionnaire, such as age, race, Hispanic or Latino origin, and tenure. This is especially appropriate when the primary focus is on counts of the population or housing units for small areas. For estimates of the number of people and housing units by characteristics asked only on a sample basis (such as education, labor force status, income in 1999, or year structure built), the sample estimates should be used within the context of the error associated with them.

Additional information on comparing sample estimates with corresponding 100-percent values is available on the Census Bureau's Internet site at http://www.census.gov/Press-Release/www/2002/sf3compnote.html.

Data Note 4

Median incomes for nonfamily households by race were calculated from a 38-category income distribution rather than the standard 39-category income distribution. The 38-category distribution collapsed the two highest categories ($175,000 - $199,999 and $200,000 and over) into a single category of $175,000 and over.

Data Note 5

Users may find slight differences in the Occupants Per Room calculations between those found in this report and those found in the Census 2000 Demographic Profile. “Occupants per room” is obtained by dividing the number of people in each occupied housing unit by the number of rooms in the unit. This report, based on Summary File 3, correctly uses a topcode value of “10 rooms” for those occupied housing units with “9 or more rooms.” In the Demographic Profile, an incorrect topcode value of “9 rooms” was used.

Table 1. **Place of Birth, Residence in 1995, and Language: 2000**

[Data based on a sample (except Tables 65-68). For information on confidentiality protection, coverage, sampling error, and nonsampling error, see Appendix G.
For location of definitions, see "How to Use This Census Report"]

State County County Subdivision Place	Total population	Native population—Percent born in state of residence	Foreign-born population			Population 5 years and over		Speak a language other than English at home			
								Population 5 to 17 years		Population 18 years and over	
			Number	Percent of total population	Percent naturalized citizens	Number	Percent living in different house in 1995	Number	Percent who speak English less than "very well"	Number	Percent who speak English less than "very well"
The State	**6 080 485**	**71.5**	**186 534**	**3.1**	**38.1**	**5 657 818**	**45.0**	**72 821**	**36.5**	**289 261**	**40.4**
Adams County	33 625	83.7	360	1.1	61.4	30 947	34.0	1 372	35.5	3 043	35.3
Blue Creek township	1 134	92.7	-	-	(X)	982	20.2	106	34.9	181	30.4
French township	905	96.9	-	-	(X)	792	12.5	-	(X)	37	45.9
Hartford township	819	90.1	-	-	(X)	721	47.4	99	18.2	74	17.6
Jefferson township	920	89.6	-	-	(X)	828	14.6	174	28.7	262	29.0
Kirkland township	851	94.9	-	-	(X)	791	28.7	-	(X)	28	75.0
Monroe township	4 710	88.2	44	0.9	43.2	4 267	26.3	499	29.1	847	35.9
Berne city (part)	1 747	77.8	44	2.5	43.2	1 662	39.1	-	(X)	75	26.7
Monroe town (part)	560	91.1	-	-	(X)	497	27.0	-	(X)	22	13.6
Preble township	1 085	90.4	19	1.8	36.8	1 024	21.6	-	(X)	39	-
Root township	4 506	77.8	47	1.0	76.6	4 230	31.5	40	55.0	150	23.3
Decatur city (part)	1 381	75.8	33	2.4	66.7	1 278	35.2	-	(X)	67	29.9
St. Marys township	1 183	83.9	-	-	(X)	1 108	27.7	15	53.3	9	-
Union township	949	91.3	-	-	(X)	862	34.2	-	(X)	57	15.8
Wabash township	5 985	87.3	88	1.5	54.5	5 464	37.5	334	58.1	912	47.0
Berne city (part)	2 483	84.5	37	1.5	100.0	2 314	38.5	26	23.1	290	16.9
Geneva town	1 381	81.3	11	0.8	100.0	1 284	41.0	6	-	31	38.7
Washington township	10 578	76.8	162	1.5	68.5	9 878	42.6	105	12.4	447	25.5
Decatur city (part)	8 079	75.1	146	1.8	69.9	7 499	44.9	90	7.8	373	26.8
Monroe town (part)	171	71.9	-	-	(X)	165	33.9	3	-	5	-
Allen County	331 849	71.1	13 394	4.0	39.1	306 500	47.3	5 182	37.1	17 871	42.1
Aboite township	28 338	62.7	1 293	4.6	53.7	26 400	48.9	353	19.5	1 272	21.8
Fort Wayne city (part)	-	(X)	-	(X)	(X)	-	(X)	-	(X)	-	(X)
Adams township	31 080	71.1	672	2.2	50.9	28 633	43.5	322	34.2	1 201	28.4
Fort Wayne city (part)	16 746	67.0	416	2.5	37.5	15 228	48.9	202	47.5	737	27.8
New Haven city (part)	12 153	75.1	207	1.7	69.1	11 382	38.3	86	16.3	393	30.8
Cedar Creek township	10 291	75.8	158	1.5	41.8	9 438	42.8	176	24.4	429	17.5
Grabill town	1 131	71.0	26	2.3	23.1	1 024	46.0	4	-	28	42.9
Leo-Cedarville town	2 718	77.0	40	1.5	27.5	2 529	47.8	4	-	34	8.8
Eel River township	3 028	85.1	36	1.2	75.0	2 819	27.1	-	(X)	40	40.0
Jackson township	410	93.9	-	-	(X)	390	26.4	-	(X)	8	100.0
Jefferson township	2 013	83.0	6	0.3	-	1 861	27.7	5	-	13	53.8
New Haven city (part)	220	85.5	-	-	(X)	204	57.8	-	(X)	-	(X)
Lafayette township	2 707	76.1	25	0.9	92.0	2 577	38.4	10	-	80	25.0
Zanesville town (part)	92	82.0	3	3.3	100.0	76	23.7	-	(X)	3	100.0
Lake township	1 961	82.9	-	-	(X)	1 867	24.6	8	-	32	15.6
Madison township	1 876	91.4	18	1.0	100.0	1 708	27.8	11	54.5	6	-
Marion township	3 575	82.7	78	2.2	84.6	3 353	33.9	35	20.0	81	48.1
Maumee township	2 646	80.6	27	1.0	33.3	2 448	33.9	91	9.9	98	-
Woodburn city	1 582	79.8	9	0.6	55.6	1 447	41.4	9	-	23	-
Milan township	3 476	89.2	33	0.9	51.5	3 181	27.0	365	35.3	481	23.5
Monroe township	1 963	85.6	10	0.5	20.0	1 818	32.3	7	28.6	46	23.9
Monroeville town	1 260	85.8	10	0.8	20.0	1 154	38.3	7	28.6	34	32.4
Perry township	18 167	70.9	577	3.2	71.6	16 767	53.1	191	61.3	657	26.6
Huntertown town	1 756	83.6	17	1.0	64.7	1 619	43.2	8	50.0	33	30.3
Pleasant township	3 362	75.3	45	1.3	57.8	3 132	36.9	10	100.0	121	30.6
Fort Wayne city (part)	58	87.9	-	-	(X)	52	50.0	-	(X)	20	60.0
St. Joseph township	68 612	67.9	2 418	3.5	54.1	63 686	46.7	636	34.0	2 874	30.3
Fort Wayne city (part)	58 462	67.1	2 136	3.7	51.3	54 492	44.1	569	36.6	2 540	30.4
Scipio township	432	74.8	-	-	(X)	403	6.7	-	(X)	12	-
Springfield township	3 679	77.8	-	-	(X)	3 315	29.7	335	29.9	486	10.9
Washington township	33 138	70.5	2 026	6.1	34.5	30 716	51.4	589	37.7	2 119	54.7
Fort Wayne city (part)	21 527	71.4	1 725	8.0	34.2	19 829	51.9	513	36.6	1 743	58.2
Wayne township	111 095	71.7	5 972	5.4	25.6	101 988	51.2	2 038	43.4	7 815	55.1
Fort Wayne city (part)	109 148	71.6	5 910	5.4	25.2	100 173	51.6	2 021	43.7	7 677	55.4
Bartholomew County	71 435	75.6	2 683	3.8	26.8	66 182	45.6	651	28.9	2 881	45.3
Camp Atterbury UT	-	(X)	-	(X)	(X)	-	(X)	-	(X)	-	(X)
Clay township	3 094	73.1	114	3.7	42.1	2 816	47.8	31	-	94	59.6
Columbus city (part)	375	64.3	39	10.4	35.9	315	94.6	-	(X)	-	(X)
Clifty township	1 190	74.8	5	0.4	100.0	1 089	37.5	8	100.0	11	-
Columbus township	41 261	72.8	2 211	5.4	23.9	38 253	50.9	427	31.6	2 288	47.2
Columbus city (part)	37 582	72.4	1 974	5.3	24.7	34 760	51.7	371	28.3	2 052	45.9
Flat Rock township	1 434	80.5	15	1.0	100.0	1 346	30.0	8	-	25	36.0
Clifford town	271	84.9	-	-	(X)	243	41.6	-	(X)	2	-
Columbus city (part)	-	(X)	-	(X)	(X)	-	(X)	-	(X)	-	(X)
German township	7 050	77.9	52	0.7	53.8	6 441	46.5	47	34.0	125	34.4
Columbus city (part)	-	(X)	-	(X)	(X)	-	(X)	-	(X)	-	(X)
Edinburgh town (part)	389	71.2	-	-	(X)	336	53.9	-	(X)	10	-
Taylorsville CDP	942	84.3	-	-	(X)	845	37.8	-	(X)	7	-
Harrison township	3 540	74.9	207	5.8	30.9	3 331	31.6	74	20.3	128	40.6
Columbus city (part)	521	63.0	153	29.4	29.4	476	63.4	65	9.2	100	41.0
Haw Creek township	4 104	85.0	19	0.5	31.6	3 805	35.1	18	44.4	39	48.7
Hartsville town	362	80.7	-	-	(X)	342	31.6	4	100.0	-	(X)
Hope town	2 145	82.0	15	0.7	13.3	1 987	43.5	12	16.7	26	53.8
Jackson township	801	91.8	-	-	(X)	760	36.3	-	(X)	-	(X)
Ohio township	1 570	75.2	8	0.5	100.0	1 495	30.6	-	(X)	26	-
Rock Creek township	1 317	85.0	7	0.5	100.0	1 276	33.2	12	50.0	35	25.7
Sand Creek township	2 204	80.9	38	1.7	28.9	2 020	38.0	26	-	39	64.1
Elizabethtown town	393	83.8	5	1.3	40.0	358	39.1	8	-	14	-
Wayne township	3 870	80.8	7	0.2	-	3 550	34.5	-	(X)	71	18.3
Columbus city (part)	659	66.0	-	-	(X)	570	71.9	-	(X)	-	(X)
Jonesville town	232	87.5	-	-	(X)	216	46.3	-	(X)	2	-
Benton County	9 421	77.7	74	0.8	86.5	8 830	38.1	102	36.3	254	17.7
Bolivar township	1 335	79.8	4	0.3	25.0	1 264	45.3	4	50.0	38	28.9
Otterbein town (part)	957	81.2	4	0.4	25.0	898	40.9	4	50.0	38	28.9
Center township	2 825	81.2	6	0.2	100.0	2 651	40.8	12	33.3	64	10.9
Fowler town	2 407	82.2	-	-	(X)	2 243	41.8	12	33.3	64	10.9
Gilboa township	243	88.1	-	-	(X)	228	18.4	10	100.0	6	-

Table 1. **Place of Birth, Residence in 1995, and Language: 2000**—Con.

[Data based on a sample (except Tables 65-68). For information on confidentiality protection, coverage, sampling error, and nonsampling error, see Appendix G.
For location of definitions, see "How to Use This Census Report"]

State County County Subdivision Place	Total population	Native population—Percent born in state of residence	Foreign-born population			Population 5 years and over		Speak a language other than English at home			
								Population 5 to 17 years		Population 18 years and over	
			Number	Percent of total population	Percent naturalized citizens	Number	Percent living in different house in 1995	Number	Percent who speak English less than "very well"	Number	Percent who speak English less than "very well"
Benton County—Con.											
Grant township	1 088	72.1	13	1.2	61.5	1 025	36.5	40	20.0	45	20.0
Boswell town	846	66.6	13	1.5	61.5	790	35.6	40	20.0	45	20.0
Hickory Grove township	444	63.2	12	2.7	100.0	408	46.1	16	-	43	25.6
Ambia town	194	45.2	8	4.1	100.0	179	31.3	16	-	37	29.7
Oak Grove township	1 668	78.7	32	1.9	93.8	1 563	30.5	13	46.2	24	29.2
Oxford town	1 289	77.3	5	0.4	60.0	1 214	35.3	13	46.2	21	33.3
Parish Grove township	259	75.4	7	2.7	100.0	246	24.0	-	(X)	-	(X)
Pine township	280	84.6	-	-	(X)	246	35.0	-	(X)	-	(X)
Richland township	753	69.7	-	-	(X)	697	42.2	-	(X)	28	-
Earl Park town	489	70.3	-	-	(X)	458	45.4	-	(X)	25	-
Union township	269	76.6	-	-	(X)	252	58.7	-	(X)	-	(X)
York township	257	81.3	-	-	(X)	250	15.2	7	100.0	6	-
Blackford County	14 048	85.3	19	0.1	47.4	13 147	39.6	92	47.8	200	22.0
Harrison township	2 979	87.2	4	0.1	100.0	2 722	44.0	15	73.3	15	-
Montpelier city	1 871	87.0	-	-	(X)	1 710	47.8	10	60.0	11	-
Jackson township	1 376	83.6	-	-	(X)	1 297	40.2	27	70.4	35	62.9
Dunkirk city (part)	170	89.4	-	-	(X)	160	60.0	-	(X)	-	(X)
Licking township	8 707	84.5	15	0.2	33.3	8 187	39.9	50	28.0	139	15.8
Hartford City city	6 938	84.5	15	0.2	33.3	6 471	42.3	44	31.8	110	19.1
Shamrock Lakes town	156	67.3	-	-	(X)	155	24.5	-	(X)	5	20.0
Washington township	986	88.4	-	-	(X)	941	23.7	-	(X)	11	-
Boone County	46 107	75.5	683	1.5	39.4	42 722	42.9	282	15.2	899	22.2
Center township	17 102	80.2	190	1.1	24.2	15 733	44.2	93	15.1	420	25.7
Lebanon city	14 216	79.4	166	1.2	27.7	13 052	45.5	92	15.2	356	23.6
Ulen town	105	63.8	-	-	(X)	102	22.5	1	-	-	(X)
Clinton township	744	87.0	8	1.1	100.0	661	22.7	-	(X)	14	100.0
Eagle township	13 910	62.7	333	2.4	37.8	12 907	49.9	98	-	238	8.0
Zionsville town	8 479	61.1	210	2.5	24.3	7 855	45.8	59	-	78	-
Harrison township	823	77.8	7	0.9	-	778	36.2	11	-	9	100.0
Jackson township	2 660	81.6	2	0.1	100.0	2 481	38.0	12	75.0	48	8.3
Advance town	564	81.9	-	-	(X)	515	41.7	2	100.0	6	-
Jamestown town (part)	895	77.2	-	-	(X)	829	39.1	3	-	4	-
Jefferson township	1 303	86.5	7	0.5	100.0	1 186	45.5	-	(X)	15	53.3
Marion township	1 312	86.2	-	-	(X)	1 239	23.0	-	(X)	-	(X)
Perry township	1 092	80.1	31	2.8	100.0	1 008	30.1	5	-	14	-
Sugar Creek township	2 260	86.3	10	0.4	60.0	2 116	33.6	3	100.0	19	-
Thorntown town	1 538	84.7	7	0.5	42.9	1 447	35.7	3	100.0	19	-
Union township	2 025	71.0	58	2.9	36.2	1 887	38.5	43	39.5	86	44.2
Washington township	1 572	81.2	24	1.5	70.8	1 495	33.4	12	-	17	-
Worth township	1 304	81.8	13	1.0	38.5	1 231	39.1	5	-	19	-
Whitestown town	530	85.0	5	0.9	100.0	489	39.5	-	(X)	2	-
Brown County	14 957	77.5	151	1.0	57.0	14 163	36.3	44	40.9	311	26.7
Hamblen township	4 684	83.1	88	1.9	70.5	4 411	35.5	27	55.6	97	36.1
Jackson township	3 939	74.4	21	0.5	66.7	3 715	33.4	7	-	73	35.6
Van Buren township	1 916	78.2	13	0.7	-	1 813	45.0	-	(X)	24	54.2
Washington township	4 418	74.3	29	0.7	34.5	4 224	36.0	10	30.0	117	7.7
Nashville town	859	65.1	16	1.9	25.0	833	57.4	3	100.0	29	20.7
Carroll County	20 165	83.9	435	2.2	28.7	18 796	37.0	147	55.8	601	45.9
Adams township	587	92.0	-	-	(X)	558	8.6	-	(X)	11	-
Burlington township	1 676	86.0	6	0.4	-	1 553	33.5	6	-	4	50.0
Burlington town	438	81.3	-	-	(X)	419	46.1	6	-	4	50.0
Carrollton township	514	87.2	-	-	(X)	505	19.6	-	(X)	-	(X)
Clay township	943	91.2	-	-	(X)	860	42.8	-	(X)	10	-
Deer Creek township	4 805	79.9	328	6.8	23.5	4 397	41.6	107	68.2	299	54.5
Delphi city	2 960	77.4	319	10.8	24.1	2 726	45.7	102	71.6	270	56.3
Democrat township	1 017	90.7	9	0.9	-	970	36.0	-	(X)	15	60.0
Jackson township	1 258	83.3	-	-	(X)	1 145	32.8	6	-	4	-
Camden town	595	81.8	-	-	(X)	544	36.6	-	(X)	4	-
Jefferson township	2 236	83.9	27	1.2	74.1	2 080	37.1	-	(X)	58	43.1
Yeoman town	94	83.5	3	3.2	100.0	94	16.0	-	(X)	-	(X)
Liberty township	475	88.5	13	2.7	100.0	451	30.2	-	(X)	6	100.0
Madison township	405	86.2	-	-	(X)	383	30.0	-	(X)	19	63.2
Monroe township	2 985	83.7	30	1.0	30.0	2 790	42.3	11	-	98	31.6
Flora town	2 190	84.1	30	1.4	30.0	2 038	43.9	11	-	84	36.9
Rock Creek township	466	67.4	6	1.3	-	439	48.7	6	-	24	33.3
Tippecanoe township	2 193	83.1	12	0.5	50.0	2 094	33.7	4	100.0	27	48.1
Washington township	605	87.2	4	0.7	-	571	42.7	7	71.4	26	26.9
Cass County	40 930	82.1	1 763	4.3	28.4	38 063	40.3	707	28.3	2 091	59.5
Adams township	1 142	88.0	-	-	(X)	1 018	33.8	-	(X)	6	-
Bethlehem township	830	81.1	19	2.3	-	759	34.7	-	(X)	20	55.0
Boone township	1 524	86.8	12	0.8	100.0	1 396	36.9	8	37.5	19	15.8
Royal Center town	849	86.0	5	0.6	100.0	801	37.1	8	37.5	5	60.0
Clay township	2 856	79.7	59	2.1	100.0	2 697	35.0	32	31.3	68	22.1
Logansport city (part)	491	85.0	11	2.2	100.0	432	69.0	-	(X)	-	(X)
Clinton township	476	81.8	9	1.9	-	433	41.6	-	(X)	6	-
Logansport city (part)	-	(X)	-	(X)	(X)	-	(X)	-	(X)	-	(X)
Deer Creek township	921	91.3	-	-	(X)	897	42.1	11	-	9	-
Eel township	20 281	80.8	1 416	7.0	21.2	18 745	47.3	533	29.6	1 707	66.5
Logansport city (part)	19 031	80.8	1 392	7.3	21.6	17 609	48.4	502	27.5	1 658	67.1
Harrison township	798	89.8	-	-	(X)	744	34.8	-	(X)	-	(X)
Jackson township	3 121	80.1	13	0.4	84.6	2 891	32.0	11	81.8	39	15.4
Galveston town	1 569	76.8	13	0.8	84.6	1 469	35.7	4	50.0	30	20.0
Grissom AFB CDP (part)	-	(X)	-	(X)	(X)	-	(X)	-	(X)	-	(X)
Jefferson township	1 497	83.0	-	-	(X)	1 420	41.6	11	-	24	37.5
Miami township	1 279	83.5	32	2.5	100.0	1 191	35.1	27	-	15	-
Noble township	2 021	86.5	53	2.6	41.5	1 954	28.9	25	28.0	50	34.0
Logansport city (part)	210	82.9	-	-	(X)	210	18.1	-	(X)	-	(X)

Table 1. **Place of Birth, Residence in 1995, and Language: 2000**—Con.

[Data based on a sample (except Tables 65-68). For information on confidentiality protection, coverage, sampling error, and nonsampling error, see Appendix G.
For location of definitions, see "How to Use This Census Report"]

State County County Subdivision Place	Total population	Native population—Percent born in state of residence	Foreign-born population			Population 5 years and over		Speak a language other than English at home			
								Population 5 to 17 years		Population 18 years and over	
			Number	Percent of total population	Percent naturalized citizens	Number	Percent living in different house in 1995	Number	Percent who speak English less than "very well"	Number	Percent who speak English less than "very well"
Cass County—Con.											
Tipton township	2 611	78.5	144	5.5	40.3	2 432	27.2	44	29.5	119	39.5
Onward town	61	80.3	-	-	(X)	55	25.5	-	(X)	-	(X)
Walton town	1 052	79.1	135	12.8	43.0	973	40.3	42	31.0	99	47.5
Washington township	1 573	86.6	6	0.4	100.0	1 486	29.9	5	-	9	-
Logansport city (part)	-	(X)	-	(X)	(X)	-	(X)	-	(X)	-	(X)
Clark County	96 472	48.9	1 686	1.7	41.2	89 910	45.2	539	40.8	2 284	39.1
Bethlehem township	372	61.3	-	-	(X)	337	44.8	5	100.0	14	50.0
Carr township	2 268	60.6	19	0.8	68.4	2 130	44.1	18	-	33	-
Charlestown township	11 456	48.6	256	2.2	39.1	10 565	40.9	99	30.3	326	44.8
Charlestown city	6 038	50.5	162	2.7	25.3	5 558	40.9	51	23.5	228	57.5
Jeffersonville township	56 855	45.4	1 191	2.1	41.6	52 968	48.7	342	46.2	1 532	39.8
Clarksville town (part)	20 228	46.5	590	2.9	37.1	18 809	49.0	78	41.0	644	51.2
Jeffersonville city (part)	27 411	45.6	456	1.7	45.8	25 615	49.1	200	38.5	621	30.9
Oak Park CDP (part)	5 060	41.8	63	1.2	49.2	4 769	41.6	39	61.5	135	40.0
Monroe township	4 704	56.3	32	0.7	25.0	4 389	41.2	15	46.7	32	43.8
Henryville CDP	1 563	59.2	-	-	(X)	1 462	46.2	15	46.7	7	-
Oregon township	1 403	55.5	-	-	(X)	1 305	29.5	4	100.0	-	(X)
Owen township	845	59.1	6	0.7	100.0	810	44.3	-	(X)	6	100.0
Silver Creek township	9 400	54.8	129	1.4	32.6	8 754	44.6	39	41.0	212	29.2
Clarksville town (part)	1 266	39.4	38	3.0	23.7	1 106	68.2	9	100.0	32	50.0
Sellersburg town	6 246	58.4	77	1.2	24.7	5 824	41.6	30	23.3	156	23.1
Union township	2 005	59.0	8	0.4	-	1 942	25.3	-	(X)	22	36.4
Memphis CDP	338	66.9	-	-	(X)	331	22.7	-	(X)	10	-
Utica township	2 970	46.9	27	0.9	88.9	2 830	37.4	1	-	60	33.3
Jeffersonville city (part)	52	46.2	-	-	(X)	52	17.3	-	(X)	-	(X)
Oak Park CDP (part)	304	39.4	7	2.3	100.0	270	53.0	-	(X)	20	-
Utica town	580	56.7	5	0.9	100.0	551	36.8	1	-	8	12.5
Washington township	1 782	53.8	-	-	(X)	1 650	37.9	5	-	-	(X)
New Washington CDP	536	54.9	-	-	(X)	508	33.9	-	(X)	-	(X)
Wood township	2 412	65.1	18	0.7	38.9	2 230	35.6	11	-	47	42.6
Borden town	911	65.6	4	0.4	50.0	850	47.8	2	-	9	22.2
Clay County	26 556	86.0	150	0.6	28.7	24 826	38.4	86	34.9	323	26.3
Brazil township	8 544	86.3	85	1.0	11.8	7 878	43.7	24	29.2	146	25.3
Brazil city (part)	8 056	86.3	85	1.1	11.8	7 419	43.2	17	-	146	25.3
Cass township	318	73.6	-	-	(X)	286	25.2	-	(X)	7	-
Dick Johnson township	1 430	84.3	6	0.4	-	1 338	40.9	6	-	13	100.0
Brazil city (part)	9	100.0	-	-	(X)	9	-	-	(X)	-	(X)
Harrison township	2 435	86.5	-	-	(X)	2 289	36.0	16	75.0	25	12.0
Clay City town	1 033	86.1	-	-	(X)	958	43.5	16	75.0	5	60.0
Jackson township	2 564	87.8	-	-	(X)	2 418	34.0	-	(X)	32	-
Brazil city (part)	239	82.4	-	-	(X)	239	36.0	-	(X)	15	-
Lewis township	1 447	87.6	-	-	(X)	1 350	35.1	-	(X)	7	-
Perry township	941	85.1	6	0.6	-	915	25.0	-	(X)	13	-
Posey township	3 810	83.2	31	0.8	80.6	3 595	42.8	11	100.0	38	52.6
Brazil city (part)	33	33.3	-	-	(X)	22	100.0	-	(X)	-	(X)
Staunton town	557	83.6	3	0.5	100.0	526	29.7	-	(X)	-	(X)
Sugar Ridge township	1 106	84.9	-	-	(X)	998	30.4	14	-	4	100.0
Center Point town	283	81.6	-	-	(X)	262	46.2	-	(X)	2	100.0
Van Buren township	3 189	86.8	22	0.7	36.4	3 026	32.7	15	-	22	36.4
Carbon town	340	89.1	9	2.6	66.7	307	49.5	3	-	3	-
Harmony town	536	86.2	-	-	(X)	500	34.0	2	-	7	-
Knightsville town	640	89.1	-	-	(X)	607	32.1	-	(X)	-	(X)
Washington township	772	92.5	-	-	(X)	733	39.2	-	(X)	16	-
Clinton County	33 866	81.7	1 613	4.8	11.6	31 414	42.1	626	54.8	1 839	53.2
Center township	17 573	77.7	1 520	8.6	8.8	16 161	47.9	509	60.7	1 588	59.8
Frankfort city (part)	16 660	78.1	1 507	9.0	8.0	15 298	48.5	509	60.7	1 564	60.7
Forest township	911	90.5	-	-	(X)	842	47.7	-	(X)	-	(X)
Jackson township	1 110	83.4	-	-	(X)	1 017	32.3	-	(X)	10	-
Johnson township	606	89.3	-	-	(X)	568	31.2	-	(X)	10	-
Kirklin township	1 248	89.7	12	1.0	16.7	1 146	51.4	6	66.7	35	11.4
Kirklin town	783	86.1	12	1.5	16.7	706	45.9	6	66.7	14	28.6
Madison township	2 206	84.0	17	0.8	-	2 088	35.4	16	18.8	25	28.0
Mulberry town	1 404	84.2	17	1.2	-	1 310	40.8	8	37.5	25	28.0
Michigan township	1 639	91.0	2	0.1	100.0	1 523	32.2	5	100.0	2	100.0
Michigantown town	421	80.9	2	0.5	100.0	400	34.5	5	100.0	2	100.0
Owen township	976	80.7	6	0.6	100.0	908	28.6	-	(X)	5	-
Perry township	1 496	83.2	2	0.1	-	1 372	37.5	28	-	46	4.3
Colfax town	776	77.8	2	0.3	-	689	39.0	11	-	23	8.7
Ross township	2 717	82.6	19	0.7	47.4	2 546	37.8	26	42.3	57	8.8
Rossville town	1 562	79.0	3	0.2	66.7	1 468	44.3	11	45.5	19	21.1
Sugar Creek township	552	84.8	24	4.3	100.0	521	21.9	-	(X)	25	-
Union township	915	85.7	-	-	(X)	862	35.4	6	-	7	-
Warren township	716	86.8	11	1.5	100.0	680	15.1	-	(X)	20	-
Washington township	1 201	86.5	-	-	(X)	1 180	41.2	30	36.7	9	100.0
Frankfort city (part)	-	(X)	-	(X)	(X)	-	(X)	-	(X)	-	(X)
Crawford County	10 743	69.9	36	0.3	97.2	10 058	37.3	57	78.9	111	22.5
Boone township	208	84.6	-	-	(X)	187	53.5	-	(X)	3	-
Alton town	43	86.0	-	-	(X)	37	10.8	-	(X)	3	-
Jennings township	1 423	62.1	6	0.4	100.0	1 318	49.9	12	33.3	9	-
Leavenworth town	345	64.6	6	1.7	100.0	324	64.8	-	(X)	9	-
Johnson township	544	85.3	-	-	(X)	515	33.4	35	88.6	16	-
Liberty township	2 043	66.6	12	0.6	91.7	1 900	42.4	-	(X)	9	55.6
Marengo town	823	68.5	8	1.0	87.5	776	48.6	-	(X)	5	60.0
Ohio township	640	80.5	-	-	(X)	582	25.4	-	(X)	6	-
Patoka township	1 363	76.7	-	-	(X)	1 335	29.1	6	100.0	8	-
Sterling township	1 697	71.9	8	0.5	100.0	1 523	34.6	2	100.0	17	35.3
English town	728	71.0	8	1.1	100.0	635	47.1	2	100.0	13	46.2

Table 1. **Place of Birth, Residence in 1995, and Language: 2000**—Con.

[Data based on a sample (except Tables 65-68). For information on confidentiality protection, coverage, sampling error, and nonsampling error, see Appendix G.
For location of definitions, see "How to Use This Census Report"]

State County County Subdivision Place	Total population	Native population—Percent born in state of residence	Foreign-born population			Population 5 years and over		Speak a language other than English at home			
								Population 5 to 17 years		Population 18 years and over	
			Number	Percent of total population	Percent naturalized citizens	Number	Percent living in different house in 1995	Number	Percent who speak English less than "very well"	Number	Percent who speak English less than "very well"
Crawford County—Con.											
Union township	836	79.8	1	0.1	100.0	823	23.8	-	(X)	11	100.0
Whiskey Run township	1 989	58.8	9	0.5	100.0	1 875	40.4	2	100.0	32	9.4
Milltown town (part)	513	60.5	2	0.4	100.0	479	35.5	-	(X)	10	30.0
Daviess County	29 820	87.3	571	1.9	25.6	27 556	32.9	1 288	39.6	2 494	33.0
Barr township	4 131	93.9	11	0.3	100.0	3 694	22.2	404	27.2	716	17.7
Cannelburg town	121	90.1	-	-	(X)	116	19.8	2	-	-	(X)
Montgomery town	372	81.2	-	-	(X)	358	29.6	2	100.0	4	50.0
Bogard township	1 416	96.8	-	-	(X)	1 246	9.9	317	67.5	391	30.2
Elmore township	1 243	89.0	14	1.1	14.3	1 176	31.0	1	-	17	17.6
Elnora town	721	86.9	2	0.3	100.0	693	39.0	1	-	5	60.0
Harrison township	501	88.8	-	-	(X)	480	36.7	-	(X)	11	63.6
Madison township	2 674	86.5	-	-	(X)	2 500	30.4	53	52.8	89	28.1
Odon town	1 399	82.6	-	-	(X)	1 333	38.0	6	50.0	18	61.1
Reeve township	792	83.7	14	1.8	-	770	32.2	3	-	32	37.5
Alfordsville town	124	82.3	-	-	(X)	122	14.8	-	(X)	-	(X)
Steele township	969	84.3	7	0.7	28.6	899	28.4	5	-	21	33.3
Plainville town	517	80.8	7	1.4	28.6	462	35.1	-	(X)	15	46.7
Van Buren township	1 928	95.2	-	-	(X)	1 720	10.2	261	16.9	563	20.8
Veale township	1 062	88.9	-	-	(X)	908	38.9	-	(X)	9	-
Washington township	15 104	83.6	525	3.5	25.0	14 163	40.8	244	46.7	645	63.3
Washington city	11 278	82.0	454	4.0	20.7	10 543	44.2	212	53.8	539	69.8
Dearborn County	46 109	40.8	381	0.8	57.5	42 986	39.3	253	45.1	863	31.1
Caesar Creek township	283	56.9	-	-	(X)	276	12.7	-	(X)	-	(X)
Center township	5 313	52.1	55	1.0	56.4	4 945	41.6	8	100.0	68	26.5
Aurora city (part)	3 921	52.2	44	1.1	70.5	3 645	44.7	8	100.0	60	30.0
Clay township	3 057	57.6	24	0.8	25.0	2 822	41.6	11	-	56	42.9
Dillsboro town	1 410	65.1	9	0.6	33.3	1 292	46.6	10	-	29	58.6
Harrison township	3 050	17.4	60	2.0	40.0	2 844	44.7	14	-	61	44.3
Bright CDP (part)	1 377	16.5	52	3.8	46.2	1 265	38.8	4	-	26	34.6
West Harrison town	272	25.0	-	-	(X)	247	61.5	-	(X)	13	30.8
Hogan township	1 188	56.7	-	-	(X)	1 044	30.5	-	(X)	38	15.8
Jackson township	1 387	60.7	6	0.4	-	1 339	29.4	15	-	31	45.2
Kelso township	1 919	48.6	13	0.7	100.0	1 830	28.3	21	19.0	43	72.1
St. Leon town	392	50.0	2	0.5	100.0	373	22.5	4	100.0	16	81.3
Lawrenceburg township	10 434	53.3	54	0.5	53.7	9 742	43.0	50	38.0	222	21.6
Aurora city (part)	-	(X)	-	(X)	(X)	-	(X)	-	(X)	-	(X)
Greendale city	4 264	53.4	32	0.8	37.5	4 089	33.8	43	44.2	116	18.1
Hidden Valley CDP (part)	388	11.3	-	-	(X)	381	42.5	-	(X)	-	(X)
Lawrenceburg city	4 717	59.9	22	0.5	77.3	4 309	49.8	7	-	100	27.0
Logan township	2 564	16.2	63	2.5	85.7	2 387	36.1	10	-	109	31.2
Bright CDP (part)	492	11.2	-	-	(X)	453	36.9	8	-	24	-
Manchester township	2 878	37.4	-	-	(X)	2 670	42.1	10	100.0	-	(X)
Miller township	8 605	14.2	63	0.7	74.6	7 967	41.0	55	58.2	113	24.8
Bright CDP (part)	3 542	12.7	29	0.8	100.0	3 290	32.0	9	100.0	93	30.1
Hidden Valley CDP (part)	4 240	13.9	34	0.8	52.9	3 923	52.5	46	50.0	20	-
Sparta township	2 868	56.6	15	0.5	60.0	2 674	34.9	17	47.1	75	37.3
Moores Hill town	636	58.6	3	0.5	66.7	585	44.3	2	-	9	44.4
Washington township	1 547	50.7	28	1.8	21.4	1 527	31.2	33	100.0	40	25.0
York township	1 016	43.7	-	-	(X)	919	28.7	9	-	7	-
Decatur County	24 555	85.2	394	1.6	31.5	22 712	39.4	196	28.1	490	24.7
Adams township	1 980	86.6	1	0.1	-	1 800	24.3	86	-	67	22.4
St. Paul town (part)	554	84.1	1	0.2	-	505	32.5	2	-	3	-
Clay township	1 290	88.1	-	-	(X)	1 183	44.5	-	(X)	6	-
Milford town	126	77.8	-	-	(X)	121	43.0	-	(X)	-	(X)
Clinton township	452	84.5	-	-	(X)	428	43.9	-	(X)	-	(X)
Fugit township	1 716	82.0	6	0.3	100.0	1 596	40.4	-	(X)	40	-
Jackson township	1 137	88.2	-	-	(X)	1 018	40.3	-	(X)	13	61.5
Marion township	1 687	88.4	-	-	(X)	1 542	26.0	10	-	8	-
Millhousen town	147	87.1	-	-	(X)	129	14.0	-	(X)	-	(X)
Salt Creek township	1 145	85.2	6	0.5	-	1 039	29.6	3	66.7	8	-
Newpoint town	292	75.7	-	-	(X)	266	39.1	3	66.7	2	-
Sand Creek township	2 900	83.1	9	0.3	44.4	2 693	31.6	7	-	16	-
Westport town	1 506	82.4	9	0.6	44.4	1 369	43.6	7	-	12	-
Washington township	12 248	85.0	372	3.0	30.6	11 413	45.4	90	58.9	332	29.5
Greensburg city	10 321	85.1	368	3.6	29.9	9 548	48.8	80	60.0	321	30.5
DeKalb County	40 285	76.6	322	0.8	41.9	37 225	43.3	217	22.1	697	31.0
Butler township	1 845	82.8	9	0.5	100.0	1 686	32.1	7	100.0	55	-
Concord township	1 255	81.0	11	0.9	-	1 148	32.1	2	100.0	18	27.8
St. Joe town	482	80.3	5	1.0	-	432	29.9	2	100.0	7	71.4
Fairfield township	1 269	73.8	-	-	(X)	1 192	35.6	-	(X)	-	(X)
Franklin township	1 271	76.5	51	4.0	21.6	1 152	34.5	26	50.0	46	80.4
Hamilton town (part)	297	68.7	-	-	(X)	276	36.2	8	-	10	60.0
Grant township	3 108	78.6	30	1.0	26.7	2 828	43.0	9	-	49	34.7
Auburn city (part)	-	(X)	-	(X)	(X)	-	(X)	-	(X)	-	(X)
Waterloo town (part)	2 152	76.7	30	1.4	26.7	1 924	44.6	9	-	48	35.4
Jackson township	2 475	83.4	40	1.6	85.0	2 373	26.9	30	-	74	6.8
Auburn city (part)	182	80.2	-	-	(X)	169	44.4	-	(X)	-	(X)
Keyser township	7 114	78.9	91	1.3	53.8	6 580	51.0	14	-	145	46.2
Altona town	200	76.0	-	-	(X)	183	38.3	2	-	3	-
Auburn city (part)	65	86.2	-	-	(X)	65	89.2	-	(X)	-	(X)
Garrett city	5 896	78.5	83	1.4	49.4	5 422	53.4	12	-	142	47.2
Newville township	579	75.8	-	-	(X)	539	34.9	-	(X)	5	-
Richland township	1 260	75.6	-	-	(X)	1 202	29.9	2	-	24	4.2
Corunna town	230	71.3	-	-	(X)	214	41.1	2	-	-	(X)
Smithfield township	1 619	77.8	13	0.8	23.1	1 507	34.7	17	11.8	23	21.7
Ashley town (part)	687	78.9	13	1.9	23.1	613	43.9	4	50.0	16	31.3
Waterloo town (part)	27	77.8	-	-	(X)	25	40.0	-	(X)	-	(X)
Spencer township	990	78.5	5	0.5	100.0	915	32.7	17	-	15	-

Table 1. **Place of Birth, Residence in 1995, and Language: 2000**—Con.

[Data based on a sample (except Tables 65-68). For information on confidentiality protection, coverage, sampling error, and nonsampling error, see Appendix G.
For location of definitions, see "How to Use This Census Report"]

State County County Subdivision Place	Total population	Native population—Percent born in state of residence	Foreign-born population			Population 5 years and over		Speak a language other than English at home			
								Population 5 to 17 years		Population 18 years and over	
			Number	Percent of total population	Percent naturalized citizens	Number	Percent living in different house in 1995	Number	Percent who speak English less than "very well"	Number	Percent who speak English less than "very well"
DeKalb County—Con.											
Stafford township	303	65.7	-	-	(X)	296	20.6	-	(X)	-	(X)
Troy township	369	62.6	-	-	(X)	362	32.0	9	-	-	(X)
Union township	12 709	75.1	72	0.6	22.2	11 714	50.6	68	35.3	171	33.3
Auburn city (part)	11 821	74.5	57	0.5	28.1	10 850	52.8	62	38.7	134	31.3
Wilmington township	4 119	69.6	-	-	(X)	3 731	45.7	16	-	72	30.6
Butler city	2 727	64.0	-	-	(X)	2 435	49.0	16	-	36	13.9
Delaware County	118 769	76.1	1 754	1.5	31.4	111 756	48.0	696	37.4	3 195	30.8
Center township	71 120	74.5	1 365	1.9	28.9	66 967	55.0	445	42.7	2 308	34.7
Muncie city (part)	67 301	74.4	1 297	1.9	29.5	63 341	55.4	407	39.3	2 227	34.4
Delaware township	3 722	83.1	22	0.6	36.4	3 549	39.4	12	100.0	91	31.9
Albany town (part)	2 002	83.5	8	0.4	100.0	1 891	44.6	12	100.0	52	40.4
Hamilton township	7 163	76.1	147	2.1	44.9	6 730	39.8	62	35.5	163	20.2
Muncie city (part)	10	100.0	-	-	(X)	10	100.0	-	(X)	-	(X)
Harrison township	3 436	83.2	11	0.3	100.0	3 250	42.1	13	46.2	26	-
Liberty township	4 941	78.8	7	0.1	100.0	4 613	30.9	10	60.0	85	37.6
Muncie city (part)	-	(X)	-	(X)	(X)	-	(X)	-	(X)	-	(X)
Selma town	880	83.0	-	-	(X)	810	42.5	10	60.0	18	44.4
Monroe township	3 636	78.9	6	0.2	100.0	3 437	26.0	15	-	34	26.5
Mount Pleasant township	12 591	74.1	154	1.2	26.6	11 796	44.8	89	-	323	14.2
Muncie city (part)	157	73.9	-	-	(X)	157	40.1	-	(X)	9	-
Yorktown town	4 834	74.2	46	1.0	17.4	4 503	48.4	52	-	103	-
Niles township	1 396	85.1	9	0.6	-	1 313	24.8	4	-	15	-
Albany town (part)	149	94.0	-	-	(X)	127	42.5	-	(X)	5	-
Perry township	1 506	78.8	-	-	(X)	1 428	27.8	-	(X)	22	-
Salem township	4 099	79.7	15	0.4	26.7	3 851	35.2	10	-	32	15.6
Chesterfield town (part)	13	69.2	-	-	(X)	10	100.0	-	(X)	-	(X)
Daleville town	1 592	78.8	5	0.3	80.0	1 462	41.5	2	-	15	-
Union township	3 004	82.7	13	0.4	69.2	2 810	32.2	21	71.4	67	41.8
Eaton town	1 589	84.8	13	0.8	69.2	1 459	35.7	11	45.5	31	19.4
Washington township	2 155	80.3	5	0.2	100.0	2 012	37.3	15	60.0	29	3.4
Gaston town	1 002	83.8	-	-	(X)	920	46.0	9	33.3	13	-
Dubois County	39 674	88.6	828	2.1	23.7	36 842	34.0	379	48.3	1 423	53.9
Bainbridge township	15 015	86.1	346	2.3	34.1	13 978	39.0	148	35.1	515	53.6
Jasper city	11 966	84.3	341	2.8	33.1	11 134	43.3	142	36.6	452	56.4
Boone township	772	89.2	7	0.9	-	710	21.7	11	45.5	31	45.2
Cass township	2 269	90.4	5	0.2	60.0	2 133	27.1	20	-	48	20.8
Holland town	710	86.7	2	0.3	-	666	36.5	-	(X)	17	35.3
Columbia township	943	88.1	7	0.7	100.0	868	31.7	-	(X)	14	-
Ferdinand township	3 638	91.3	11	0.3	36.4	3 394	31.1	9	11.1	164	30.5
Ferdinand town	2 275	89.2	6	0.3	66.7	2 129	32.5	3	33.3	107	29.9
Hall township	1 089	92.1	-	-	(X)	1 013	31.1	-	(X)	46	34.8
Harbison township	1 696	87.6	-	-	(X)	1 550	24.2	11	100.0	23	-
Jackson township	1 939	96.7	-	-	(X)	1 738	20.9	16	56.3	39	64.1
Jefferson township	1 537	87.2	29	1.9	-	1 416	29.0	27	77.8	21	61.9
Birdseye town	465	89.7	-	-	(X)	436	41.5	6	-	11	27.3
Madison township	2 060	95.2	-	-	(X)	1 879	24.3	7	-	25	48.0
Marion township	1 593	96.2	-	-	(X)	1 511	17.9	4	-	80	32.5
Patoka township	7 123	85.7	423	5.9	15.1	6 652	42.2	126	66.7	417	77.9
Huntingburg city	5 577	84.1	413	7.4	14.3	5 187	46.3	112	71.4	403	80.1
Elkhart County	182 791	69.4	12 982	7.1	23.7	168 052	48.7	5 733	45.6	18 464	53.5
Baugo township	7 646	69.8	127	1.7	25.2	7 126	43.1	74	68.9	259	30.5
Elkhart city (part)	-	(X)	-	(X)	(X)	-	(X)	-	(X)	-	(X)
Benton township	2 279	80.8	16	0.7	-	2 095	45.1	108	27.8	188	22.9
Millersburg town (part)	156	67.9	-	-	(X)	143	64.3	2	-	2	-
Cleveland township	9 729	73.1	321	3.3	37.4	8 969	41.1	101	19.8	409	26.2
Elkhart city (part)	1 979	72.2	142	7.2	4.9	1 770	58.9	33	33.3	196	41.3
Clinton township	4 216	86.2	13	0.3	76.9	3 754	34.9	565	59.8	1 160	42.2
Millersburg town (part)	700	78.0	8	1.1	62.5	626	35.3	5	-	28	10.7
Concord township	55 169	65.4	5 718	10.4	22.1	50 551	52.9	1 603	46.2	5 910	62.2
Dunlap CDP	5 665	68.3	259	4.6	39.4	5 321	41.0	70	41.4	316	36.4
Elkhart city (part)	37 349	64.2	4 984	13.3	19.2	33 733	55.8	1 380	48.3	5 144	66.1
Goshen city (part)	725	45.9	113	15.6	53.1	633	53.4	36	58.3	51	100.0
Elkhart township	33 966	67.3	4 711	13.9	16.1	31 388	55.0	1 232	47.3	4 923	64.2
Goshen city (part)	28 563	66.8	4 500	15.8	16.0	26 451	57.0	1 141	48.5	4 470	67.7
Harrison township	2 893	85.5	44	1.5	84.1	2 622	28.8	163	64.4	425	54.8
Goshen city (part)	-	(X)	-	(X)	(X)	-	(X)	-	(X)	-	(X)
Wakarusa town (part)	15	93.3	-	-	(X)	13	46.2	-	(X)	3	-
Jackson township	3 409	78.0	39	1.1	87.2	3 187	36.9	47	36.2	156	41.0
New Paris CDP	1 010	71.6	27	2.7	81.5	927	42.3	5	-	15	-
Jefferson township	6 545	71.7	173	2.6	22.0	5 990	49.3	109	9.2	358	22.6
Locke township	4 302	75.2	164	3.8	27.4	3 844	45.0	326	48.8	595	40.2
Nappanee city (part)	3 064	69.5	153	5.0	22.2	2 722	54.2	93	76.3	277	50.5
Middlebury township	7 298	69.8	139	1.9	25.2	6 604	46.6	385	62.9	1 136	43.2
Middlebury town	2 878	64.5	95	3.3	8.4	2 651	54.9	30	43.3	223	34.5
Olive township	2 859	83.1	46	1.6	63.0	2 682	34.8	113	29.2	278	51.8
Wakarusa town (part)	1 575	79.5	26	1.7	76.9	1 480	42.4	10	40.0	64	35.9
Osolo township	26 577	66.6	1 156	4.3	44.3	24 567	46.8	479	27.3	1 534	51.0
Elkhart city (part)	12 373	61.4	769	6.2	29.4	11 206	54.6	316	33.5	1 007	53.7
Simonton Lake CDP	3 997	74.5	43	1.1	100.0	3 797	32.4	39	28.2	70	54.3
Union township	5 725	82.6	68	1.2	22.1	5 251	40.5	234	44.0	654	24.6
Nappanee city (part)	3 293	80.7	19	0.6	-	3 032	47.7	32	-	115	20.9
Washington township	7 019	65.8	208	3.0	56.7	6 419	51.6	97	25.8	306	26.8
Bristol town	1 382	68.1	60	4.3	43.3	1 244	50.6	13	53.8	80	51.3
York township	3 159	66.6	39	1.2	66.7	3 003	39.8	97	29.9	173	28.9
Fayette County	25 588	73.3	130	0.5	48.5	23 925	42.0	79	26.6	314	38.5
Columbia township	1 174	75.6	-	-	(X)	1 101	40.1	-	(X)	-	(X)
Connersville township	13 242	73.3	73	0.6	41.1	12 303	44.9	43	16.3	161	39.1
Connersville city (part)	9 822	73.2	66	0.7	34.8	9 096	48.1	43	16.3	126	50.0

Table 1. **Place of Birth, Residence in 1995, and Language: 2000**—Con.

[Data based on a sample (except Tables 65-68). For information on confidentiality protection, coverage, sampling error, and nonsampling error, see Appendix G.
For location of definitions, see "How to Use This Census Report"]

State County County Subdivision Place	Total population	Native population—Percent born in state of residence	Foreign-born population			Population 5 years and over		Speak a language other than English at home			
								Population 5 to 17 years		Population 18 years and over	
			Number	Percent of total population	Percent naturalized citizens	Number	Percent living in different house in 1995	Number	Percent who speak English less than "very well"	Number	Percent who speak English less than "very well"
Fayette County—Con.											
Fairview township	236	93.6	-	-	(X)	236	45.3	-	(X)	2	-
Glenwood town (part)	27	88.9	-	-	(X)	27	18.5	-	(X)	2	-
Harrison township	6 780	73.4	23	0.3	56.5	6 361	40.8	22	-	86	45.3
Connersville city (part)	5 590	71.7	23	0.4	56.5	5 251	44.3	22	-	82	42.7
Jackson township	1 521	66.8	12	0.8	100.0	1 443	36.7	14	100.0	18	27.8
Jennings township	886	71.4	-	-	(X)	837	43.8	-	(X)	21	-
Orange township	741	67.0	22	3.0	36.4	707	33.7	-	(X)	12	-
Glenwood town (part)	62	90.3	-	-	(X)	60	45.0	-	(X)	-	(X)
Posey township	471	79.0	-	-	(X)	424	25.0	-	(X)	9	100.0
Waterloo township	537	81.2	-	-	(X)	513	28.3	-	(X)	5	100.0
Floyd County	70 823	54.5	825	1.2	67.6	66 298	42.9	402	44.3	1 525	26.3
Franklin township	1 320	58.3	-	-	(X)	1 262	30.0	9	-	14	100.0
Georgetown township	8 353	48.4	52	0.6	78.8	7 849	35.9	50	64.0	141	27.7
Georgetown town	2 216	52.1	16	0.7	31.3	2 048	40.4	18	-	50	16.0
Greenville township	6 292	51.9	30	0.5	20.0	5 924	36.5	12	33.3	66	-
Galena CDP	1 685	46.7	12	0.7	-	1 576	51.5	-	(X)	29	-
Greenville town	620	49.4	1	0.2	-	571	37.0	-	(X)	2	-
Lafayette township	6 338	57.2	67	1.1	58.2	6 029	32.4	64	29.7	182	34.6
New Albany township	48 520	55.4	676	1.4	69.8	45 234	46.8	267	46.1	1 122	25.4
New Albany city	37 366	57.6	470	1.3	70.6	34 938	46.3	161	32.9	925	27.2
Fountain County	17 954	57.2	185	1.0	54.1	16 771	38.8	97	18.6	397	34.0
Cain township	1 136	68.8	6	0.5	33.3	1 072	42.1	7	100.0	24	33.3
Hillsboro town	467	65.2	4	0.9	-	436	44.0	-	(X)	21	38.1
Davis township	676	78.8	-	-	(X)	647	25.7	-	(X)	6	-
Fulton township	721	41.5	6	0.8	-	663	30.8	6	-	8	-
Jackson township	688	73.1	19	2.8	36.8	619	29.2	1	100.0	4	-
Wallace town	109	72.2	19	17.4	36.8	94	67.0	-	(X)	4	-
Logan township	3 983	74.1	54	1.4	53.7	3 707	43.7	28	-	93	25.8
Attica city	3 517	73.3	50	1.4	58.0	3 270	43.5	20	-	93	25.8
Millcreek township	1 469	53.5	3	0.2	100.0	1 392	37.2	-	(X)	12	41.7
Kingman town	535	62.0	3	0.6	100.0	489	46.2	-	(X)	7	28.6
Richland township	870	63.8	5	0.6	100.0	805	35.7	3	-	19	26.3
Mellott town	228	69.3	-	-	(X)	213	51.2	-	(X)	2	-
Newtown town	166	67.5	-	-	(X)	151	33.1	-	(X)	-	(X)
Shawnee township	574	62.4	-	-	(X)	502	52.0	12	-	5	-
Troy township	3 851	39.7	65	1.7	61.5	3 632	36.1	23	-	126	31.7
Covington city	2 566	37.7	46	1.8	71.7	2 442	35.9	7	-	81	30.9
Van Buren township	3 029	54.6	21	0.7	38.1	2 832	42.6	5	100.0	64	45.3
Veedersburg town	2 323	56.2	21	0.9	38.1	2 149	43.8	5	100.0	55	45.5
Wabash township	957	33.0	6	0.6	100.0	900	33.1	12	41.7	36	66.7
Franklin County	22 151	51.3	143	0.6	71.3	20 617	37.5	93	38.7	511	30.3
Bath township	371	38.1	6	1.6	100.0	345	24.3	-	(X)	13	-
Blooming Grove township	976	58.0	7	0.7	-	948	33.5	-	(X)	-	(X)
Brookville township	5 877	47.2	84	1.4	65.5	5 459	37.0	31	32.3	214	36.4
Brookville town	2 592	54.4	29	1.1	51.7	2 444	43.0	-	(X)	86	32.6
Butler township	1 191	58.7	10	0.8	100.0	1 061	37.7	9	100.0	53	35.8
Fairfield township	499	40.7	-	-	(X)	466	52.4	-	(X)	15	-
Highland township	1 196	49.4	5	0.4	-	1 133	26.0	-	(X)	25	20.0
Cedar Grove town	182	41.2	-	-	(X)	167	33.5	-	(X)	-	(X)
Laurel township	1 798	63.7	-	-	(X)	1 622	44.0	-	(X)	32	59.4
Laurel town	575	70.4	-	-	(X)	518	54.2	-	(X)	8	25.0
Metamora township	938	53.6	-	-	(X)	894	38.0	-	(X)	20	50.0
Posey township	948	70.0	6	0.6	100.0	895	46.8	-	(X)	6	-
Ray township	3 710	70.5	19	0.5	100.0	3 486	39.9	5	100.0	65	15.4
Batesville city (part)	1 324	64.7	5	0.4	100.0	1 216	44.7	5	100.0	16	-
Oldenburg town	640	68.0	-	-	(X)	607	39.5	-	(X)	20	-
Salt Creek township	990	72.1	-	-	(X)	904	23.0	22	-	18	27.8
Springfield township	1 366	20.8	-	-	(X)	1 273	39.4	12	100.0	12	50.0
Mount Carmel town	124	33.9	-	-	(X)	117	51.3	-	(X)	3	100.0
Whitewater township	2 291	19.9	6	0.3	100.0	2 131	37.2	14	-	38	7.9
Fulton County	20 511	79.0	412	2.0	47.6	19 166	39.2	152	44.7	554	52.2
Aubbeenaubbee township	1 648	78.8	-	-	(X)	1 545	37.4	14	57.1	9	100.0
Henry township	2 877	79.9	220	7.6	35.0	2 680	37.9	51	31.4	214	65.0
Akron town	1 044	82.1	94	9.0	27.7	978	41.6	29	24.1	99	66.7
Liberty township	1 727	83.1	8	0.5	100.0	1 598	31.2	6	66.7	10	-
Fulton town	334	86.2	8	2.4	100.0	296	27.7	2	-	-	(X)
Newcastle township	1 204	73.8	-	-	(X)	1 087	44.0	-	(X)	29	-
Richland township	859	72.4	25	2.9	68.0	810	21.1	-	(X)	50	84.0
Rochester township	10 138	79.1	144	1.4	63.9	9 515	42.4	69	53.6	190	37.4
Rochester city	6 343	79.6	83	1.3	50.6	5 980	45.5	32	53.1	115	31.3
Union township	1 440	75.8	15	1.0	13.3	1 349	37.4	12	25.0	34	44.1
Kewanna town	601	70.6	6	1.0	-	561	41.2	9	33.3	21	38.1
Wayne township	618	89.3	-	-	(X)	582	40.5	-	(X)	18	72.2
Gibson County	32 500	80.9	298	0.9	33.9	30 402	35.5	148	37.8	656	34.9
Barton township	1 775	85.5	8	0.5	75.0	1 659	19.7	10	-	9	33.3
Mackey town	112	87.5	-	-	(X)	104	17.3	-	(X)	3	33.3
Somerville town	349	81.3	2	0.6	-	303	11.9	-	(X)	4	50.0
Center township	1 553	87.1	3	0.2	33.3	1 495	20.3	-	(X)	24	8.3
Francisco town	525	86.6	1	0.2	-	485	30.9	-	(X)	4	-
Columbia township	4 170	83.5	54	1.3	27.8	3 931	43.2	14	21.4	103	38.8
Oakland City city	2 571	83.3	44	1.7	11.4	2 443	47.2	14	21.4	85	37.6
Johnson township	3 353	84.8	13	0.4	-	3 148	32.8	26	23.1	43	7.0
Haubstadt town	1 536	87.5	2	0.1	-	1 443	29.8	19	31.6	22	13.6
Montgomery township	3 719	80.5	14	0.4	100.0	3 477	33.2	18	44.4	51	43.1
Owensville town	1 318	79.7	7	0.5	100.0	1 197	41.6	12	66.7	24	66.7
Patoka township	11 359	76.8	176	1.5	35.2	10 583	40.9	66	59.1	303	40.6
Princeton city	8 000	75.0	128	1.6	35.2	7 437	46.1	60	65.0	242	41.3

Table 1. **Place of Birth, Residence in 1995, and Language: 2000**—Con.

[Data based on a sample (except Tables 65-68). For information on confidentiality protection, coverage, sampling error, and nonsampling error, see Appendix G.
For location of definitions, see "How to Use This Census Report"]

State County County Subdivision Place	Total population	Native population—Percent born in state of residence	Foreign-born population			Population 5 years and over		Speak a language other than English at home			
								Population 5 to 17 years		Population 18 years and over	
			Number	Percent of total population	Percent naturalized citizens	Number	Percent living in different house in 1995	Number	Percent who speak English less than "very well"	Number	Percent who speak English less than "very well"
Gibson County—Con.											
Union township	4 063	83.4	29	0.7	10.3	3 779	36.2	9	-	90	36.7
Fort Branch town	2 321	83.2	9	0.4	33.3	2 145	41.4	9	-	57	42.1
Wabash township	23	60.9	-	-	(X)	23	34.8	-	(X)	-	(X)
Washington township	665	83.5	-	-	(X)	608	27.0	-	(X)	8	-
White River township	1 820	77.1	1	0.1	-	1 699	23.8	5	-	25	12.0
Hazleton town	290	84.8	-	-	(X)	281	27.4	2	-	4	25.0
Patoka town	816	79.9	1	0.1	-	746	26.5	3	-	3	66.7
Grant County	73 403	73.1	874	1.2	56.6	68 963	44.5	441	20.4	2 250	32.7
Center township	24 673	69.7	395	1.6	48.9	23 047	48.3	156	25.6	1 002	28.6
Gas City city (part)	10	100.0	-	-	(X)	10	100.0	-	(X)	-	(X)
Marion city (part)	20 613	69.0	375	1.8	46.1	19 249	49.6	133	21.1	848	30.4
Fairmount township	4 410	83.6	6	0.1	-	4 151	35.4	20	35.0	38	21.1
Fairmount town	2 865	84.7	-	-	(X)	2 717	36.0	12	50.0	27	29.6
Fowlerton town	291	74.6	-	-	(X)	275	20.0	2	50.0	2	-
Franklin township	8 165	77.7	110	1.3	54.5	7 602	47.0	71	9.9	292	47.6
Marion city (part)	6 285	77.9	109	1.7	54.1	5 841	50.5	64	10.9	226	50.4
Sweetser town (part)	129	79.7	1	0.8	100.0	119	47.9	-	(X)	7	42.9
Green township	644	83.9	-	-	(X)	635	32.3	-	(X)	14	57.1
Jefferson township	5 844	54.6	50	0.9	16.0	5 603	57.8	17	-	236	37.3
Gas City city (part)	-	(X)	-	(X)	(X)	-	(X)	-	(X)	-	(X)
Matthews town	583	84.9	-	-	(X)	560	42.0	5	-	6	-
Upland town	3 841	39.3	50	1.3	16.0	3 706	69.5	10	-	219	40.2
Liberty township	1 087	78.8	-	-	(X)	1 034	25.2	7	-	10	-
Marion city (part)	-	(X)	-	(X)	(X)	-	(X)	-	(X)	-	(X)
Mill township	11 191	79.1	88	0.8	92.0	10 454	41.6	29	41.4	189	29.6
Gas City city (part)	5 988	81.0	60	1.0	88.3	5 572	42.4	7	100.0	118	32.2
Jonesboro city	1 888	79.0	9	0.5	100.0	1 777	39.6	10	-	25	28.0
Marion city (part)	12	58.3	-	-	(X)	12	-	-	(X)	-	(X)
Monroe township	1 625	71.8	17	1.0	52.9	1 554	35.8	13	-	42	47.6
Gas City city (part)	-	(X)	-	(X)	(X)	-	(X)	-	(X)	-	(X)
Marion city (part)	28	65.0	8	28.6	-	28	100.0	-	(X)	-	(X)
Pleasant township	7 159	70.3	134	1.9	74.6	6 759	40.8	79	12.7	231	28.6
Marion city (part)	2 948	67.3	59	2.0	86.4	2 755	50.3	19	-	117	34.2
Sweetser town (part)	772	75.6	-	-	(X)	726	35.4	3	-	13	15.4
Richland township	906	79.0	1	0.1	100.0	871	37.4	-	(X)	1	-
Converse town (part)	235	79.1	1	0.4	100.0	220	52.3	-	(X)	1	-
Sweetser town (part)	-	(X)	-	(X)	(X)	-	(X)	-	(X)	-	(X)
Sims township	1 664	84.8	8	0.5	100.0	1 581	36.1	17	41.2	57	29.8
Swayzee town	970	81.2	-	-	(X)	906	36.3	-	(X)	13	30.8
Van Buren township	2 137	85.5	6	0.3	66.7	1 983	35.8	11	63.6	26	69.2
Van Buren town	920	82.2	6	0.7	66.7	799	38.5	11	63.6	9	22.2
Washington township	3 898	73.2	59	1.5	52.5	3 689	40.9	21	-	112	25.9
Marion city (part)	1 239	77.3	6	0.5	-	1 155	44.6	-	(X)	11	-
Greene County	33 157	84.0	152	0.5	52.0	31 105	37.4	133	33.8	557	28.2
Beech Creek township	2 422	87.8	-	-	(X)	2 271	33.9	-	(X)	22	-
Cass township	408	76.0	-	-	(X)	401	31.9	-	(X)	8	37.5
Newberry town	217	84.8	-	-	(X)	212	26.9	-	(X)	6	50.0
Center township	3 212	85.4	25	0.8	28.0	2 999	32.6	12	-	65	49.2
Fairplay township	662	87.0	1	0.2	100.0	618	43.5	-	(X)	-	(X)
Switz City town (part)	121	87.6	-	-	(X)	106	81.1	-	(X)	-	(X)
Grant township	708	87.0	2	0.3	100.0	654	23.2	1	100.0	34	73.5
Switz City town (part)	196	87.1	2	1.0	100.0	173	23.7	1	100.0	6	66.7
Highland township	644	84.5	-	-	(X)	606	38.6	19	-	25	-
Jackson township	1 987	86.7	-	-	(X)	1 847	27.4	-	(X)	19	-
Jefferson township	2 159	81.8	11	0.5	100.0	2 039	42.7	5	40.0	34	20.6
Worthington town	1 492	81.4	5	0.3	100.0	1 424	44.9	5	40.0	15	13.3
Richland township	5 101	78.1	34	0.7	29.4	4 764	41.0	32	34.4	103	12.6
Bloomfield town	2 497	74.5	24	1.0	25.0	2 343	46.7	5	100.0	36	-
Smith township	340	93.5	-	-	(X)	322	32.3	-	(X)	-	(X)
Stafford township	581	85.2	-	-	(X)	570	30.4	-	(X)	-	(X)
Stockton township	8 659	84.9	44	0.5	75.0	8 129	39.5	15	100.0	133	29.3
Linton city	5 634	84.6	40	0.7	72.5	5 309	39.1	-	(X)	94	28.7
Taylor township	898	82.3	-	-	(X)	850	19.4	6	-	-	(X)
Washington township	1 268	83.2	13	1.0	53.8	1 169	42.7	27	-	49	36.7
Lyons town	744	81.8	7	0.9	100.0	676	49.1	-	(X)	22	22.7
Wright township	4 108	85.3	22	0.5	36.4	3 866	41.6	16	100.0	65	30.8
Jasonville city	2 482	81.6	14	0.6	35.7	2 330	50.9	4	100.0	29	24.1
Hamilton County	182 740	62.0	7 283	4.0	48.7	165 990	53.9	2 007	25.5	7 708	32.0
Adams township	5 022	80.3	51	1.0	74.5	4 749	34.6	-	(X)	41	-
Sheridan town	2 355	83.1	20	0.8	100.0	2 248	39.2	-	(X)	-	(X)
Clay township	64 709	54.1	4 199	6.5	48.8	59 314	52.5	1 169	22.5	3 643	32.1
Carmel city (part)	37 802	51.1	2 756	7.3	45.4	34 817	55.5	756	25.8	2 213	29.6
Delaware township	28 268	57.4	1 272	4.5	45.0	25 271	62.1	271	32.1	1 549	36.0
Fishers town (part)	26 130	56.0	1 171	4.5	44.1	23 306	64.4	271	32.1	1 466	38.1
Noblesville city (part)	-	(X)	-	(X)	(X)	-	(X)	-	(X)	-	(X)
Fall Creek township	17 079	61.2	424	2.5	45.5	14 969	71.2	167	5.4	572	30.6
Fishers town (part)	12 807	58.7	370	2.9	44.6	10 993	80.3	159	5.7	510	30.0
Noblesville city (part)	35	100.0	-	-	(X)	35	-	-	(X)	-	(X)
Jackson township	9 766	77.9	125	1.3	26.4	9 014	41.4	31	41.9	211	25.6
Arcadia town	1 752	83.7	11	0.6	36.4	1 651	41.7	5	-	38	31.6
Atlanta town	715	78.9	-	-	(X)	641	43.2	13	-	10	40.0
Cicero town	3 990	79.4	95	2.4	30.5	3 691	42.8	13	100.0	82	46.3
Noblesville township	35 072	67.3	641	1.8	71.8	32 054	51.2	161	37.9	981	36.1
Carmel city (part)	-	(X)	-	(X)	(X)	-	(X)	-	(X)	-	(X)
Noblesville city (part)	28 850	66.4	569	2.0	74.5	26 176	54.8	116	13.8	855	37.1
Washington township	17 843	67.9	501	2.8	31.9	15 981	54.5	173	25.4	623	20.7
Westfield town	9 004	67.6	332	3.7	34.9	8 018	62.6	130	27.7	368	27.4

Table 1. **Place of Birth, Residence in 1995, and Language: 2000**—Con.

[Data based on a sample (except Tables 65-68). For information on confidentiality protection, coverage, sampling error, and nonsampling error, see Appendix G.
For location of definitions, see "How to Use This Census Report"]

State County County Subdivision Place	Total population	Native population—Percent born in state of residence	Foreign-born population			Population 5 years and over		Speak a language other than English at home			
								Population 5 to 17 years		Population 18 years and over	
			Number	Percent of total population	Percent naturalized citizens	Number	Percent living in different house in 1995	Number	Percent who speak English less than "very well"	Number	Percent who speak English less than "very well"
Hamilton County—Con.											
Wayne township	2 388	76.4	70	2.9	64.3	2 214	41.3	-	(X)	44	15.9
Noblesville city (part)	68	92.6	-	-	(X)	37	100.0	-	(X)	-	(X)
White River township	2 593	83.2	-	-	(X)	2 424	24.0	35	100.0	44	45.5
Hancock County	55 391	78.0	508	0.9	75.4	51 664	43.1	318	39.9	1 247	21.3
Blue River township	1 311	76.7	-	-	(X)	1 232	40.7	-	(X)	-	(X)
Brandywine township	2 248	79.7	7	0.3	-	2 095	39.4	10	100.0	30	-
Greenfield city (part)	-	(X)	-	(X)	(X)	-	(X)	-	(X)	-	(X)
Brown township	2 519	82.1	22	0.9	100.0	2 376	29.3	19	10.5	64	15.6
Shirley town (part)	680	82.8	-	-	(X)	644	45.3	9	22.2	15	26.7
Wilkinson town	405	82.3	3	0.7	100.0	378	31.0	2	-	3	-
Buck Creek township	6 659	77.9	26	0.4	42.3	6 244	28.4	25	40.0	142	22.5
Cumberland town (part)	2 061	71.9	18	0.9	61.1	1 936	30.3	10	100.0	37	27.0
Center township	20 111	76.5	299	1.5	66.6	18 694	50.0	110	34.5	373	24.7
Greenfield city (part)	14 545	76.0	135	0.9	63.7	13 504	54.8	77	39.0	247	22.7
Green township	1 682	81.6	-	-	(X)	1 562	35.0	17	52.9	59	54.2
Jackson township	1 802	83.1	20	1.1	100.0	1 684	37.8	32	68.8	26	23.1
Sugar Creek township	12 165	76.6	88	0.7	96.6	11 385	43.4	77	14.3	291	18.2
Cumberland town (part)	851	64.3	14	1.6	100.0	836	15.2	-	(X)	31	51.6
New Palestine town	1 258	78.6	6	0.5	50.0	1 135	59.9	3	-	26	15.4
Spring Lake town	263	72.4	2	0.8	100.0	257	28.4	-	(X)	-	(X)
Vernon township	6 894	81.1	46	0.7	100.0	6 392	47.0	28	89.3	262	15.6
Fortville town	3 449	81.1	-	-	(X)	3 118	55.8	-	(X)	6	-
McCordsville town	1 054	80.5	-	-	(X)	960	44.5	3	-	41	14.6
Harrison County	34 325	58.9	319	0.9	37.3	32 121	37.4	127	31.5	654	28.7
Blue River township	2 009	56.2	-	-	(X)	1 869	29.2	-	(X)	69	36.2
Milltown town (part)	398	61.6	-	-	(X)	372	40.6	-	(X)	5	-
Boone township	1 212	56.8	28	2.3	75.0	1 145	27.5	-	(X)	15	-
Laconia town	24	37.5	-	-	(X)	24	54.2	-	(X)	-	(X)
Franklin township	3 657	56.0	26	0.7	88.5	3 424	37.0	20	-	52	21.2
Lanesville town	621	60.2	10	1.6	70.0	573	34.0	-	(X)	4	-
Harrison township	10 303	61.9	78	0.8	44.9	9 658	44.9	64	12.5	219	14.2
Corydon town	2 909	65.3	5	0.2	100.0	2 747	50.9	26	-	46	-
Heth township	1 291	53.6	8	0.6	-	1 202	38.6	11	54.5	8	-
Mauckport town	89	42.7	-	-	(X)	84	26.2	-	(X)	-	(X)
Jackson township	5 124	55.1	105	2.0	13.3	4 707	37.3	13	92.3	110	44.5
Crandall town	157	42.0	-	-	(X)	149	27.5	1	-	2	-
Morgan township	3 733	56.9	58	1.6	37.9	3 511	40.9	11	100.0	66	28.8
Palmyra town	602	55.1	1	0.2	-	551	37.9	-	(X)	8	-
Posey township	2 736	60.1	-	-	(X)	2 552	27.5	3	100.0	43	76.7
Elizabeth town	137	62.0	-	-	(X)	132	20.5	3	100.0	-	(X)
Spencer township	1 783	66.8	7	0.4	-	1 707	23.2	5	-	27	-
Milltown town (part)	14	35.7	-	-	(X)	14	35.7	-	(X)	-	(X)
Taylor township	675	65.8	-	-	(X)	647	26.9	-	(X)	4	100.0
Washington township	201	63.7	-	-	(X)	183	19.1	-	(X)	-	(X)
New Amsterdam town	-	(X)	-	(X)	(X)	-	(X)	-	(X)	-	(X)
Webster township	1 601	57.1	9	0.6	44.4	1 516	37.9	-	(X)	41	39.0
New Middletown town	64	59.3	5	7.8	-	62	41.9	-	(X)	5	100.0
Hendricks County	104 093	73.9	1 663	1.6	51.5	96 527	46.2	582	24.1	2 243	31.4
Brown township	8 142	69.1	161	2.0	77.0	7 443	43.2	42	-	83	16.9
Brownsburg town (part)	1 944	68.7	119	6.1	68.9	1 662	87.1	-	(X)	53	26.4
Center township	9 744	75.8	135	1.4	35.6	9 101	47.9	43	32.6	221	22.2
Danville town	6 362	73.0	102	1.6	28.4	5 915	59.1	43	32.6	173	28.3
Clay township	2 111	84.4	-	-	(X)	1 965	33.6	9	55.6	14	-
Amo town	404	81.4	-	-	(X)	369	42.3	-	(X)	8	-
Coatesville town	531	83.6	-	-	(X)	466	37.1	5	60.0	4	-
Eel River township	1 692	87.9	8	0.5	87.5	1 595	27.1	13	46.2	33	36.4
Jamestown town (part)	5	80.0	-	-	(X)	5	100.0	-	(X)	-	(X)
North Salem town	582	85.9	1	0.2	-	540	33.9	7	-	13	15.4
Franklin township	1 298	82.2	12	0.9	-	1 189	32.5	-	(X)	57	35.1
Stilesville town	285	82.1	-	-	(X)	267	43.8	-	(X)	3	-
Guilford township	22 697	72.6	329	1.4	38.9	21 442	51.2	171	48.5	575	36.3
Plainfield town (part)	18 042	74.7	252	1.4	44.4	16 934	50.4	117	37.6	395	31.4
Liberty township	5 072	77.8	35	0.7	57.1	4 776	30.6	2	-	47	14.9
Clayton town	737	80.1	-	-	(X)	653	32.3	-	(X)	6	-
Plainfield town (part)	-	(X)	-	(X)	(X)	-	(X)	-	(X)	-	(X)
Lincoln township	18 967	73.7	305	1.6	62.3	17 541	44.8	178	4.5	399	23.1
Brownsburg town (part)	12 357	72.9	156	1.3	60.9	11 350	49.6	141	5.7	227	22.9
Marion township	1 425	85.8	-	-	(X)	1 319	33.6	-	(X)	21	100.0
Middle township	4 657	80.9	19	0.4	68.4	4 309	41.3	5	40.0	87	42.5
Brownsburg town (part)	43	79.1	-	-	(X)	43	100.0	-	(X)	-	(X)
Pittsboro town	1 609	81.8	4	0.2	-	1 458	51.2	2	100.0	27	29.6
Union township	1 771	79.0	30	1.7	100.0	1 667	35.7	17	11.8	28	46.4
Lizton town	386	91.8	9	2.3	100.0	356	45.2	2	-	3	100.0
Washington township	26 517	70.7	629	2.4	47.1	24 180	51.4	102	19.6	678	33.9
Avon town	5 840	67.2	213	3.6	62.9	5 360	58.1	48	12.5	222	14.0
Plainfield town (part)	841	79.5	35	4.2	-	780	45.3	-	(X)	43	69.8
Henry County	48 508	77.7	259	0.5	64.9	45 532	37.5	105	59.0	824	35.0
Blue River township	1 264	85.7	2	0.2	100.0	1 166	36.1	-	(X)	7	28.6
Mooreland town	393	85.2	-	-	(X)	344	30.8	-	(X)	4	50.0
Dudley township	1 014	80.5	12	1.2	91.7	987	28.6	-	(X)	28	3.6
Straughn town	281	74.3	1	0.4	-	268	19.4	-	(X)	3	33.3
Fall Creek township	4 797	84.0	30	0.6	100.0	4 492	41.0	13	-	96	31.3
Middletown town	2 496	82.4	12	0.5	100.0	2 338	51.5	6	-	48	25.0
Franklin township	1 144	75.7	6	0.5	66.7	1 069	33.1	1	-	30	60.0
Lewisville town	415	80.7	6	1.4	66.7	394	45.7	1	-	7	28.6
Greensboro township	1 471	73.9	5	0.3	60.0	1 356	37.2	12	83.3	39	64.1
Greensboro town	182	61.0	-	-	(X)	172	40.1	-	(X)	2	-
Kennard town	433	79.9	1	0.2	100.0	394	37.6	2	-	8	-

Table 1. **Place of Birth, Residence in 1995, and Language: 2000**—Con.

[Data based on a sample (except Tables 65-68). For information on confidentiality protection, coverage, sampling error, and nonsampling error, see Appendix G.
For location of definitions, see "How to Use This Census Report"]

State County County Subdivision Place	Total population	Native population—Percent born in state of residence	Foreign-born population			Population 5 years and over		Speak a language other than English at home			
								Population 5 to 17 years		Population 18 years and over	
			Number	Percent of total population	Percent naturalized citizens	Number	Percent living in different house in 1995	Number	Percent who speak English less than "very well"	Number	Percent who speak English less than "very well"
Henry County—Con.											
Greensboro township—Con.											
Shirley town (part)	116	82.3	3	2.6	33.3	103	33.0	-	(X)	2	-
Harrison township	1 554	77.2	4	0.3	50.0	1 463	33.4	-	(X)	14	28.6
Cadiz town	160	81.4	4	2.5	50.0	147	29.3	-	(X)	6	66.7
Henry township	23 749	75.3	154	0.6	61.7	22 349	41.1	36	66.7	448	33.9
New Castle city	17 810	75.7	102	0.6	42.2	16 642	42.4	11	45.5	375	30.1
Jefferson township	1 524	79.7	8	0.5	100.0	1 423	37.7	9	100.0	25	-
Sulphur Springs town	361	77.8	-	-	(X)	336	36.9	2	100.0	4	-
Liberty township	1 414	75.5	-	-	(X)	1 347	20.3	7	100.0	17	47.1
Prairie township	3 302	76.1	8	0.2	100.0	3 102	24.2	20	40.0	69	42.0
Mount Summit town	301	87.7	-	-	(X)	288	16.7	-	(X)	14	50.0
Springport town	157	74.5	-	-	(X)	142	35.2	-	(X)	2	100.0
Spiceland township	2 220	76.7	18	0.8	11.1	2 086	34.0	7	57.1	10	50.0
Dunreith town	170	78.8	-	-	(X)	163	19.0	3	-	-	(X)
Spiceland town	760	78.8	4	0.5	50.0	704	37.9	4	100.0	5	60.0
Stoney Creek township	863	79.5	8	0.9	37.5	783	32.3	-	(X)	20	-
Blountsville town	180	75.6	-	-	(X)	137	51.8	-	(X)	-	(X)
Wayne township	4 192	83.9	4	0.1	-	3 909	38.4	-	(X)	21	66.7
Knightstown town	2 140	83.3	4	0.2	-	1 989	33.4	-	(X)	7	-
Howard County	84 964	75.6	1 487	1.8	47.6	78 943	44.1	655	37.7	2 422	31.5
Center township	47 621	75.2	839	1.8	50.7	43 979	46.8	374	32.4	1 419	32.3
Kokomo city (part)	42 458	75.4	716	1.7	54.1	39 114	46.5	342	33.6	1 190	33.0
Clay township	4 028	74.3	54	1.3	55.6	3 806	33.8	17	35.3	109	15.6
Ervin township	2 348	77.2	35	1.5	85.7	2 253	32.4	21	42.9	21	-
Harrison township	8 389	72.8	321	3.8	32.7	7 738	48.6	93	43.0	344	27.9
Kokomo city (part)	2 406	65.2	108	4.5	34.3	2 131	66.9	22	100.0	128	43.0
Honey Creek township	1 983	77.9	8	0.4	25.0	1 839	37.1	13	-	11	-
Russiaville town	1 073	78.6	8	0.7	25.0	982	41.0	-	(X)	2	-
Howard township	2 891	79.3	-	-	(X)	2 757	33.0	7	-	91	8.8
Jackson township	575	77.2	-	-	(X)	525	41.5	-	(X)	-	(X)
Liberty township	5 216	84.9	8	0.2	100.0	4 915	38.8	45	80.0	144	34.7
Greentown town	2 611	82.2	-	-	(X)	2 427	43.7	9	-	23	-
Monroe township	1 412	85.2	11	0.8	63.6	1 325	31.8	6	-	10	50.0
Taylor township	9 569	70.4	211	2.2	47.9	8 938	46.5	79	44.3	273	46.9
Indian Heights CDP	3 390	72.0	21	0.6	100.0	3 128	43.7	-	(X)	57	64.9
Kokomo city (part)	1 103	61.7	97	8.8	50.5	1 034	70.4	28	53.6	85	60.0
Union township	932	85.1	-	-	(X)	868	21.4	-	(X)	-	(X)
Huntington County	38 075	79.0	321	0.8	52.0	35 508	41.5	242	27.7	887	32.4
Clear Creek township	1 772	86.1	29	1.6	41.4	1 665	34.7	21	76.2	37	35.1
Dallas township	2 275	75.4	14	0.6	78.6	2 107	33.1	34	-	44	15.9
Andrews town	1 337	74.1	14	1.0	78.6	1 229	40.0	21	-	28	17.9
Huntington township	21 157	77.1	198	0.9	57.6	19 661	46.9	87	32.2	570	33.7
Huntington city	17 589	77.1	184	1.0	54.3	16 242	48.2	87	32.2	460	36.5
Jackson township	3 850	80.1	32	0.8	46.9	3 597	39.1	30	33.3	64	15.6
Roanoke town	1 495	73.6	4	0.3	100.0	1 398	43.9	22	45.5	14	21.4
Jefferson township	885	86.6	-	-	(X)	834	30.9	10	-	18	100.0
Mount Etna town (part)	43	90.7	-	-	(X)	40	62.5	3	-	-	(X)
Lancaster township	1 201	86.8	8	0.7	-	1 139	44.5	18	-	25	-
Mount Etna town (part)	59	80.7	2	3.4	-	59	16.9	5	-	4	-
Polk township	526	82.9	-	-	(X)	474	32.5	-	(X)	12	-
Mount Etna town (part)	2	100.0	-	-	(X)	2	-	-	(X)	-	(X)
Rock Creek township	1 427	76.4	5	0.4	100.0	1 350	27.1	16	18.8	17	11.8
Markle town (part)	668	79.0	-	-	(X)	612	42.2	5	60.0	6	33.3
Salamonie township	2 548	84.1	12	0.5	83.3	2 421	37.3	2	100.0	57	28.1
Warren town	1 346	84.9	4	0.3	50.0	1 232	35.6	2	100.0	25	36.0
Union township	1 218	79.5	23	1.9	-	1 113	29.9	16	-	38	63.2
Markle town (part)	-	(X)	-	(X)	(X)	-	(X)	-	(X)	-	(X)
Warren township	743	81.8	-	-	(X)	692	29.9	-	(X)	-	(X)
Wayne township	473	77.8	-	-	(X)	455	24.4	8	100.0	5	100.0
Mount Etna town (part)	2	-	-	-	(X)	2	100.0	-	(X)	-	(X)
Jackson County	41 335	81.1	991	2.4	24.9	38 381	41.7	337	27.3	1 309	59.2
Brownstown township	5 275	83.3	49	0.9	-	4 943	37.0	39	43.6	91	59.3
Brownstown town	3 034	79.1	49	1.6	-	2 827	44.0	17	100.0	67	55.2
Carr township	1 387	86.5	8	0.6	62.5	1 301	30.1	8	-	-	(X)
Medora town	585	86.6	3	0.5	-	556	39.7	3	-	-	(X)
Driftwood township	884	92.2	-	-	(X)	808	30.9	-	(X)	16	-
Grassy Fork township	889	80.5	-	-	(X)	834	21.9	18	44.4	9	100.0
Hamilton township	1 592	85.2	-	-	(X)	1 490	31.1	18	50.0	9	-
Jackson township	19 657	78.0	858	4.4	21.7	18 140	50.6	200	13.5	1 055	63.4
Seymour city (part)	16 693	78.5	766	4.6	18.8	15 389	51.1	193	14.0	944	63.1
Owen township	1 744	93.4	-	-	(X)	1 563	27.8	11	-	-	(X)
Pershing township	1 426	82.4	11	0.8	-	1 365	32.8	17	100.0	19	31.6
Redding township	3 901	83.9	31	0.8	100.0	3 648	41.5	-	(X)	35	85.7
Seymour city (part)	1 315	85.7	31	2.4	100.0	1 233	53.9	-	(X)	23	100.0
Salt Creek township	177	64.4	-	-	(X)	177	19.8	-	(X)	-	(X)
Vernon township	3 456	77.9	6	0.2	100.0	3 241	32.2	17	29.4	48	14.6
Crothersville town	1 559	75.7	6	0.4	100.0	1 477	40.0	6	83.3	34	20.6
Washington township	947	86.4	28	3.0	67.9	871	25.0	9	100.0	27	-
Jasper County	30 043	73.8	452	1.5	61.7	27 959	39.7	210	30.5	849	36.9
Barkley township	834	91.3	5	0.6	-	796	27.3	15	46.7	5	100.0
Carpenter township	2 140	83.0	15	0.7	33.3	1 975	40.3	19	15.8	25	48.0
Remington town	1 445	81.5	13	0.9	23.1	1 295	49.3	2	-	25	48.0
Gillam township	720	76.8	9	1.3	100.0	716	27.7	5	-	7	-
Hanging Grove township	267	77.2	-	-	(X)	252	21.4	7	100.0	-	(X)
Jordan township	366	82.0	-	-	(X)	345	29.9	-	(X)	-	(X)
Kankakee township	960	79.3	16	1.7	100.0	876	26.7	9	-	3	100.0
Keener township	8 605	67.4	164	1.9	73.8	8 002	42.2	57	19.3	223	33.6
De Motte town	3 229	60.9	78	2.4	62.8	3 034	51.7	13	-	64	37.5

Table 1. **Place of Birth, Residence in 1995, and Language: 2000**—Con.

[Data based on a sample (except Tables 65-68). For information on confidentiality protection, coverage, sampling error, and nonsampling error, see Appendix G.
For location of definitions, see "How to Use This Census Report"]

State County County Subdivision Place	Total population	Native population—Percent born in state of residence	Foreign-born population			Population 5 years and over		Speak a language other than English at home			
								Population 5 to 17 years		Population 18 years and over	
			Number	Percent of total population	Percent naturalized citizens	Number	Percent living in different house in 1995	Number	Percent who speak English less than "very well"	Number	Percent who speak English less than "very well"
Jasper County—Con.											
Keener township—Con.											
Roselawn CDP (part)	1 459	68.4	18	1.2	100.0	1 323	39.8	-	(X)	32	-
Marion township	7 079	78.0	108	1.5	41.7	6 615	42.6	44	31.8	288	31.3
Collegeville CDP	869	70.1	6	0.7	-	862	58.1	-	(X)	95	6.3
Rensselaer city	5 233	78.3	102	1.9	44.1	4 834	40.4	30	-	187	41.7
Milroy township	245	75.9	-	-	(X)	221	34.8	-	(X)	-	(X)
Newton township	808	70.4	13	1.6	100.0	776	36.5	6	-	19	-
Union township	1 385	72.9	5	0.4	-	1 296	21.8	-	(X)	28	17.9
Walker township	2 982	72.6	89	3.0	47.2	2 757	39.4	27	37.0	182	61.5
Wheatfield township	3 652	70.3	28	0.8	100.0	3 332	47.2	21	57.1	69	15.9
Wheatfield town	782	70.7	-	-	(X)	714	46.2	-	(X)	12	25.0
Jay County	21 806	81.2	330	1.5	23.3	20 188	36.3	412	43.2	767	35.3
Bearcreek township	1 430	84.8	-	-	(X)	1 250	27.7	139	65.5	159	22.6
Bryant town	297	76.8	-	-	(X)	277	35.0	5	-	2	50.0
Greene township	931	87.4	11	1.2	100.0	841	37.5	-	(X)	22	27.3
Jackson township	1 050	87.4	11	1.0	100.0	958	25.4	84	9.5	108	17.6
Jefferson township	787	88.2	8	1.0	-	735	20.5	7	-	9	-
Knox township	569	83.3	-	-	(X)	559	20.4	-	(X)	-	(X)
Madison township	671	71.4	13	1.9	100.0	615	32.2	-	(X)	5	-
Salamonia town	164	93.3	1	0.6	100.0	146	55.5	-	(X)	3	-
Noble township	664	78.7	34	5.1	-	600	29.2	4	-	34	100.0
Penn township	1 180	83.6	3	0.3	-	1 096	33.6	4	-	24	-
Pennville town	712	76.6	3	0.4	-	660	45.2	4	-	13	-
Pike township	903	88.5	-	-	(X)	866	33.4	9	-	10	100.0
Richland township	4 926	79.3	12	0.2	33.3	4 582	39.2	17	47.1	47	19.1
Dunkirk city (part)	2 534	76.9	12	0.5	33.3	2 354	38.9	11	72.7	30	13.3
Redkey town	1 433	80.5	-	-	(X)	1 338	39.8	6	-	11	45.5
Wabash township	533	51.9	19	3.6	-	513	19.5	51	82.4	47	-
Wayne township	8 162	81.1	219	2.7	17.4	7 573	42.7	97	29.9	302	52.0
Portland city	6 418	82.2	214	3.3	17.8	5 964	44.1	55	43.6	283	53.7
Jefferson County	31 705	66.8	381	1.2	46.7	29 761	44.5	225	22.7	781	24.6
Graham township	1 679	71.8	6	0.4	-	1 561	37.1	6	-	9	100.0
Hanover township	5 336	62.7	83	1.6	16.9	5 069	53.0	44	27.3	215	14.0
Hanover town	2 866	62.0	27	0.9	-	2 663	47.8	30	40.0	92	5.4
Lancaster township	1 638	73.9	41	2.5	19.5	1 497	43.2	8	75.0	30	50.0
Dupont town	383	76.8	13	3.4	15.4	344	46.2	6	66.7	6	66.7
Madison township	16 755	66.7	192	1.1	75.5	15 720	44.7	154	21.4	409	25.2
Madison city	12 065	64.4	170	1.4	75.9	11 401	45.8	130	13.8	328	25.9
Milton township	892	75.9	-	-	(X)	853	40.3	-	(X)	17	47.1
Brooksburg town	79	73.4	-	-	(X)	79	43.0	-	(X)	1	-
Monroe township	350	56.9	-	-	(X)	332	28.3	8	-	15	-
Republican township	1 557	64.9	23	1.5	47.8	1 428	42.2	5	-	61	44.3
Saluda township	1 398	60.8	-	-	(X)	1 326	32.6	-	(X)	-	(X)
Shelby township	1 068	66.5	19	1.8	-	971	40.4	-	(X)	8	-
Smyrna township	1 032	78.1	17	1.6	-	1 004	44.1	-	(X)	17	-
Jennings County	27 554	78.3	201	0.7	61.7	25 501	44.2	132	31.8	494	22.5
Bigger township	789	86.6	-	-	(X)	735	34.8	-	(X)	8	-
Campbell township	1 761	80.2	-	-	(X)	1 636	36.9	9	-	19	-
Center township	8 612	77.8	59	0.7	81.4	7 896	49.1	33	45.5	167	12.0
North Vernon city (part)	6 527	76.6	53	0.8	90.6	5 952	52.8	31	41.9	135	14.8
Columbia township	681	86.3	-	-	(X)	628	39.0	-	(X)	-	(X)
Geneva township	7 605	75.6	73	1.0	41.1	7 026	51.1	39	28.2	126	15.9
Lovett township	1 104	76.4	27	2.4	100.0	1 028	30.5	24	41.7	27	48.1
Marion township	1 050	85.5	-	-	(X)	954	36.2	-	(X)	10	-
Montgomery township	957	79.1	-	-	(X)	929	45.5	6	100.0	25	32.0
Sand Creek township	687	78.0	-	-	(X)	607	43.5	-	(X)	21	57.1
Spencer township	1 963	79.7	-	-	(X)	1 868	27.9	-	(X)	40	20.0
Vernon township	2 345	78.9	42	1.8	45.2	2 194	37.7	21	-	51	58.8
North Vernon city (part)	-	(X)	-	(X)	(X)	-	(X)	-	(X)	-	(X)
Vernon town	322	78.0	-	-	(X)	297	47.5	9	-	4	-
Johnson County	115 209	73.1	1 971	1.7	40.9	106 625	48.2	771	27.2	2 973	29.4
Blue River township	5 256	76.9	32	0.6	-	4 956	42.7	-	(X)	126	34.1
Edinburgh town (part)	4 211	76.9	32	0.8	-	3 920	46.0	-	(X)	112	25.9
Clark township	1 829	80.3	8	0.4	100.0	1 730	31.6	4	-	24	-
Franklin township	18 843	75.6	271	1.4	33.6	17 396	56.3	118	17.8	480	26.9
Franklin city (part)	16 381	74.9	259	1.6	35.1	15 062	58.9	106	19.8	453	28.5
Whiteland town (part)	-	(X)	-	(X)	(X)	-	(X)	-	(X)	-	(X)
Hensley township	2 896	83.2	2	0.1	100.0	2 681	39.8	9	-	37	-
Trafalgar town (part)	825	78.4	2	0.2	100.0	731	57.0	9	-	21	-
Needham township	4 553	71.6	32	0.7	59.4	4 148	49.2	-	(X)	30	43.3
Franklin city (part)	2 260	72.3	25	1.1	48.0	2 045	56.9	-	(X)	22	59.1
Nineveh township	4 081	74.8	22	0.5	40.9	3 918	43.0	55	52.7	139	31.7
Princes Lakes town	1 476	83.4	14	0.9	64.3	1 363	42.8	4	100.0	17	11.8
Trafalgar town (part)	-	(X)	-	(X)	(X)	-	(X)	-	(X)	-	(X)
Pleasant township	39 978	73.6	785	2.0	34.8	36 822	50.2	181	21.5	1 146	31.3
Franklin city (part)	1 182	70.1	11	0.9	-	1 084	80.6	11	-	57	38.6
Greenwood city (part)	28 861	71.8	693	2.4	38.0	26 617	54.0	111	17.1	913	33.6
New Whiteland town	4 725	79.2	44	0.9	22.7	4 310	30.9	34	35.3	130	7.7
Whiteland town (part)	3 822	80.1	24	0.6	-	3 469	43.5	16	50.0	40	35.0
Union township	2 247	78.7	9	0.4	-	2 140	37.1	16	100.0	63	4.8
Bargersville town (part)	442	80.5	-	-	(X)	403	54.6	16	100.0	14	21.4
White River township	35 526	69.2	810	2.3	50.0	32 834	45.3	388	27.1	928	30.6
Bargersville town (part)	1 708	82.0	12	0.7	58.3	1 561	37.5	2	100.0	15	26.7
Greenwood city (part)	6 906	67.0	164	2.4	24.4	6 356	49.9	37	64.9	193	42.5
Knox County	39 256	79.5	430	1.1	31.9	36 970	43.9	298	58.4	872	29.9
Busseron township	1 328	85.6	20	1.5	40.0	1 265	41.8	4	-	24	-
Oaktown town	640	79.7	20	3.1	40.0	603	49.8	4	-	14	-

Table 1. **Place of Birth, Residence in 1995, and Language: 2000**—Con.

[Data based on a sample (except Tables 65-68). For information on confidentiality protection, coverage, sampling error, and nonsampling error, see Appendix G.
For location of definitions, see "How to Use This Census Report"]

State County County Subdivision Place	Total population	Native population—Percent born in state of residence	Foreign-born population			Population 5 years and over		Speak a language other than English at home			
								Population 5 to 17 years		Population 18 years and over	
			Number	Percent of total population	Percent naturalized citizens	Number	Percent living in different house in 1995	Number	Percent who speak English less than "very well"	Number	Percent who speak English less than "very well"
Knox County—Con.											
Decker township	164	56.1	-	-	(X)	164	19.5	-	(X)	12	-
Harrison township	1 934	85.1	9	0.5	100.0	1 838	26.3	1	-	63	33.3
Monroe City town	538	84.2	-	-	(X)	507	44.8	1	-	10	-
Johnson township	1 685	81.5	-	-	(X)	1 618	25.7	18	100.0	24	25.0
Decker town	277	75.8	-	-	(X)	260	22.7	-	(X)	-	(X)
Palmyra township	1 764	84.5	-	-	(X)	1 687	37.6	6	100.0	15	66.7
Steen township	930	83.1	6	0.6	100.0	893	32.7	4	50.0	21	28.6
Wheatland town	488	82.8	6	1.2	100.0	462	27.5	4	50.0	12	50.0
Vigo township	4 684	82.5	55	1.2	20.0	4 346	39.1	41	48.8	101	36.6
Bicknell city (part)	2 861	79.6	51	1.8	17.6	2 643	44.9	39	51.3	67	52.2
Edwardsport town	360	85.8	2	0.6	100.0	335	34.0	-	(X)	9	22.2
Sandborn town	461	83.0	2	0.4	-	437	25.4	2	-	2	-
Vincennes township	23 199	76.4	319	1.4	31.7	21 786	51.0	207	58.9	541	31.1
Vincennes city	18 578	76.8	258	1.4	31.8	17 486	52.7	174	65.5	454	37.0
Washington township	2 385	83.6	21	0.9	9.5	2 251	30.0	17	35.3	40	20.0
Bicknell city (part)	563	82.0	7	1.2	-	527	37.4	7	-	16	-
Bruceville town	451	86.5	5	1.1	40.0	423	33.3	4	-	13	30.8
Widner township	1 183	91.5	-	-	(X)	1 122	30.3	-	(X)	31	16.1
Kosciusko County	74 057	74.6	2 142	2.9	31.4	68 606	43.4	1 635	44.3	4 143	46.8
Clay township	1 637	80.0	9	0.5	66.7	1 536	43.7	4	-	40	2.5
Claypool town	317	74.5	3	0.9	-	290	48.3	4	-	6	16.7
Etna township	1 508	86.6	25	1.7	-	1 382	36.4	93	36.6	129	36.4
Etna Green town	655	82.9	-	-	(X)	576	45.7	7	-	16	-
Franklin township	1 042	82.6	3	0.3	66.7	971	27.9	9	77.8	10	50.0
Mentone town (part)	209	77.5	-	-	(X)	192	47.9	2	-	5	40.0
Harrison township	3 431	76.9	47	1.4	27.7	3 210	39.7	21	47.6	123	32.5
Mentone town (part)	630	74.8	38	6.0	34.2	581	53.4	14	21.4	62	38.7
Jackson township	1 287	84.3	12	0.9	41.7	1 185	28.4	5	-	9	-
Sidney town	185	82.0	2	1.1	-	165	32.1	-	(X)	-	(X)
Jefferson township	1 586	85.1	-	-	(X)	1 404	36.7	175	37.7	350	29.4
Nappanee city (part)	227	75.3	-	-	(X)	178	84.8	5	-	37	37.8
Lake township	1 704	78.4	19	1.1	-	1 550	42.7	10	90.0	73	42.5
Silver Lake town	547	72.9	19	3.5	-	489	49.9	9	100.0	32	59.4
Monroe township	1 180	66.0	-	-	(X)	1 110	36.8	-	(X)	-	(X)
Plain township	7 292	71.7	307	4.2	16.3	6 618	47.7	145	40.7	479	59.3
Leesburg town	605	79.6	23	3.8	26.1	546	35.5	9	88.9	33	84.8
Warsaw city (part)	31	100.0	-	-	(X)	31	-	-	(X)	-	(X)
Prairie township	1 493	76.4	13	0.9	53.8	1 415	44.4	42	57.1	94	39.4
Scott township	1 769	91.3	20	1.1	-	1 566	31.4	337	80.4	443	48.8
Seward township	2 523	79.7	8	0.3	100.0	2 366	39.8	6	-	34	-
Burket town	199	71.4	-	-	(X)	177	32.8	-	(X)	4	-
Tippecanoe township	6 563	76.9	63	1.0	23.8	6 202	40.8	25	60.0	110	9.1
North Webster town	1 060	77.2	12	1.1	66.7	992	45.8	4	100.0	19	26.3
Turkey Creek township	9 150	74.7	157	1.7	51.0	8 532	44.3	99	-	324	29.3
Syracuse town	3 143	75.2	43	1.4	37.2	2 940	48.1	44	-	165	17.0
Van Buren township	3 880	73.0	123	3.2	47.2	3 680	41.0	126	62.7	261	43.3
Milford town	1 560	73.6	85	5.4	40.0	1 456	42.6	52	40.4	133	45.1
Washington township	2 936	75.8	49	1.7	10.2	2 687	42.3	45	33.3	106	37.7
Pierceton town	686	71.7	-	-	(X)	630	39.5	7	-	30	13.3
Wayne township	25 076	70.1	1 287	5.1	32.9	23 192	47.2	493	27.4	1 558	58.7
Warsaw city (part)	12 253	70.3	866	7.1	37.2	11 284	51.0	318	26.4	1 077	61.1
Winona Lake town	3 934	66.2	157	4.0	17.8	3 661	45.4	69	27.5	188	58.5
LaGrange County	34 909	74.9	738	2.1	18.0	31 509	37.1	3 246	50.3	6 758	45.1
Bloomfield township	5 367	67.0	303	5.6	15.2	4 904	46.0	145	64.8	599	68.8
Lagrange town (part)	2 906	65.7	157	5.4	12.1	2 623	50.3	38	15.8	175	65.1
Clay township	3 013	81.3	62	2.1	45.2	2 653	28.8	685	65.4	970	57.6
Lagrange town (part)	50	70.0	-	-	(X)	50	-	-	(X)	-	(X)
Clearspring township	3 833	87.4	15	0.4	40.0	3 440	31.9	567	52.4	1 185	43.7
Topeka town (part)	682	72.4	15	2.2	40.0	604	40.6	19	-	58	51.7
Eden township	3 544	88.8	28	0.8	10.7	3 037	37.6	538	52.4	1 248	45.4
Topeka town (part)	478	79.1	28	5.9	10.7	436	55.5	9	77.8	69	69.6
Greenfield township	1 311	52.1	7	0.5	-	1 228	34.9	9	-	45	91.1
Johnson township	3 275	72.3	33	1.0	24.2	3 016	37.1	114	75.4	155	41.9
Wolcottville town (part)	495	61.9	4	0.8	-	443	51.0	-	(X)	7	-
Lima township	2 250	49.6	172	7.6	4.7	2 118	51.4	60	51.7	181	88.4
Milford township	2 992	76.6	27	0.9	40.7	2 792	29.6	16	-	47	19.1
Newbury township	4 477	83.4	13	0.3	46.2	3 999	33.8	647	43.0	1 430	33.5
Shipshewana town	539	70.7	3	0.6	-	509	49.5	20	30.0	124	34.7
Springfield township	1 359	60.4	49	3.6	22.4	1 239	27.0	104	7.7	131	51.1
Van Buren township	3 488	72.1	29	0.8	20.7	3 083	41.5	361	30.5	767	22.4
Lake County	484 564	63.7	25 848	5.3	55.4	450 115	38.5	10 966	29.5	49 626	37.7
Calumet township	127 771	65.2	2 384	1.9	57.8	117 538	37.2	1 339	33.7	6 399	33.7
Gary city (part)	102 498	64.0	1 686	1.6	56.6	93 949	37.7	1 034	35.4	4 853	36.2
Griffith town (part)	17 308	69.4	533	3.1	62.9	16 172	35.0	254	28.3	1 083	26.6
Lake Station city (part)	-	(X)	-	(X)	(X)	-	(X)	-	(X)	-	(X)
Cedar Creek township	10 662	64.3	155	1.5	79.4	9 884	36.7	62	43.5	269	23.8
Lake Dalecarlia CDP	1 259	57.5	54	4.3	53.7	1 178	36.7	23	-	39	30.8
Lowell town (part)	5 855	64.9	57	1.0	87.7	5 405	40.1	27	55.6	148	16.9
Center township	26 225	65.0	946	3.6	64.7	24 689	38.7	358	11.7	1 429	33.9
Cedar Lake town (part)	4 740	61.3	55	1.2	89.1	4 316	42.2	15	-	124	30.6
Crown Point city (part)	14 408	67.5	663	4.6	56.3	13 761	41.7	253	12.3	795	35.7
Eagle Creek township	1 682	66.5	12	0.7	100.0	1 631	24.5	-	(X)	61	13.1
Hanover township	8 692	56.9	227	2.6	72.7	8 069	35.9	83	48.2	362	30.9
Cedar Lake town (part)	4 456	62.7	54	1.2	74.1	4 208	38.7	32	56.3	104	-
St. John town (part)	1 725	41.8	33	1.9	72.7	1 520	36.1	14	100.0	55	45.5
Hobart township	39 665	71.3	1 339	3.4	54.1	36 976	38.6	548	25.4	3 403	31.0
Gary city (part)	248	74.1	5	2.0	100.0	234	37.6	27	22.2	69	11.6
Hobart city (part)	22 758	73.0	628	2.8	62.3	21 451	38.9	211	36.5	1 435	28.5
Lake Station city (part)	13 975	69.6	599	4.3	44.1	12 815	37.2	262	16.4	1 594	31.2

Table 1. **Place of Birth, Residence in 1995, and Language: 2000**—Con.

[Data based on a sample (except Tables 65-68). For information on confidentiality protection, coverage, sampling error, and nonsampling error, see Appendix G.
For location of definitions, see "How to Use This Census Report"]

State County County Subdivision Place	Total population	Native population—Percent born in state of residence	Foreign-born population			Population 5 years and over		Speak a language other than English at home			
								Population 5 to 17 years		Population 18 years and over	
			Number	Percent of total population	Percent naturalized citizens	Number	Percent living in different house in 1995	Number	Percent who speak English less than "very well"	Number	Percent who speak English less than "very well"
Lake County—Con.											
Hobart township—Con.											
New Chicago town	2 155	66.4	101	4.7	58.4	1 972	44.3	43	30.2	286	47.9
North township	165 656	63.0	14 127	8.5	50.0	153 626	38.3	6 809	30.5	27 385	41.0
East Chicago city	32 414	67.9	4 781	14.7	45.7	29 502	40.3	2 686	34.3	10 892	43.2
Hammond city	83 048	61.7	6 034	7.3	48.4	76 426	39.6	3 050	30.6	11 310	41.7
Highland town	23 546	65.8	1 058	4.5	65.0	22 361	38.2	335	15.2	1 813	35.2
Munster town	21 511	57.6	1 700	7.9	60.5	20 501	30.8	418	21.5	2 504	32.7
Whiting city	5 137	66.0	554	10.8	43.7	4 836	38.8	320	25.0	866	40.3
Ross township	38 685	67.7	2 865	7.4	66.0	36 313	41.5	873	34.5	4 795	34.5
Crown Point city (part)	5 159	69.4	581	11.3	74.0	4 837	47.3	130	25.4	898	29.7
Hobart city (part)	2 642	69.6	118	4.5	75.4	2 503	32.9	18	-	192	37.5
Merrillville town	30 712	67.2	2 160	7.0	63.2	28 823	41.5	716	37.4	3 705	35.4
St. John township	53 667	53.7	3 300	6.1	63.3	50 445	40.9	742	19.4	4 949	36.4
Dyer town	13 856	46.2	680	4.9	76.9	13 029	38.9	144	31.3	1 174	28.8
Griffith town (part)	24	100.0	-	-	(X)	24	100.0	-	(X)	-	(X)
St. John town (part)	6 671	47.0	240	3.6	74.2	6 317	38.2	85	34.1	379	21.6
Schererville town	24 825	59.8	2 066	8.3	59.8	23 268	44.1	475	13.5	2 766	41.2
West Creek township	4 981	66.9	102	2.0	78.4	4 644	32.3	8	-	121	26.4
Lowell town (part)	1 583	71.9	45	2.8	80.0	1 414	38.7	-	(X)	44	20.5
Schneider town	349	72.5	4	1.1	-	311	37.9	-	(X)	2	-
Winfield township	6 878	62.8	391	5.7	47.6	6 300	40.8	144	7.6	453	27.2
Lakes of the Four Seasons CDP (part)	4 029	56.2	186	4.6	21.0	3 694	31.9	97	-	136	29.4
Winfield town	2 269	69.5	205	9.0	71.7	2 091	59.0	47	23.4	302	27.5
LaPorte County	110 106	71.5	2 730	2.5	53.6	103 061	41.7	1 127	33.5	4 977	35.6
Cass township	1 654	80.0	13	0.8	30.8	1 532	30.9	10	30.0	44	29.5
Wanatah town (part)	683	77.6	-	-	(X)	638	37.0	1	-	21	19.0
Center township	24 321	74.0	1 030	4.2	43.7	22 657	43.0	408	32.6	1 540	45.7
La Porte city (part)	17 956	75.1	814	4.5	31.2	16 698	44.5	354	29.1	1 194	49.5
Clinton township	4 486	71.9	92	2.1	59.8	4 411	68.1	12	100.0	447	21.0
Wanatah town (part)	330	79.6	2	0.6	-	292	45.5	-	(X)	17	17.6
Coolspring township	15 087	72.0	242	1.6	64.9	13 998	36.2	135	8.9	404	23.3
Michigan City city (part)	7 229	66.3	102	1.4	54.9	6 599	45.3	67	17.9	207	24.2
Trail Creek town (part)	906	73.9	28	3.1	78.6	856	32.2	-	(X)	22	50.0
Dewey township	921	78.5	4	0.4	50.0	897	22.5	4	-	11	-
La Crosse town	539	76.9	2	0.4	-	526	22.4	2	-	9	-
Galena township	1 712	70.1	14	0.8	100.0	1 639	31.2	14	-	71	19.7
Hanna township	978	81.0	-	-	(X)	916	35.4	-	(X)	7	100.0
Hudson township	1 939	68.9	26	1.3	73.1	1 885	32.0	8	-	50	28.0
Johnson township	222	64.9	-	-	(X)	215	10.2	6	-	10	-
Kankakee township	4 324	77.1	36	0.8	83.3	3 977	46.4	38	57.9	95	36.8
La Porte city (part)	1 118	75.0	15	1.3	100.0	1 007	58.4	16	-	43	53.5
Lincoln township	1 834	65.5	35	1.9	77.1	1 760	28.5	17	41.2	49	16.3
Michigan township	29 312	65.9	680	2.3	57.2	27 384	44.4	306	37.9	1 504	38.2
Long Beach town	1 576	37.7	46	2.9	89.1	1 512	25.1	11	54.5	45	-
Michiana Shores town (part)	150	51.5	16	10.7	81.3	144	36.8	-	(X)	20	45.0
Michigan City city (part)	25 593	67.8	571	2.2	53.6	23 847	46.9	283	36.4	1 352	39.2
Pottawattamie Park town	301	47.3	24	8.0	75.0	291	35.7	5	-	26	34.6
Trail Creek town (part)	1 413	75.6	9	0.6	100.0	1 321	27.1	7	100.0	43	55.8
New Durham township	4 116	71.9	55	1.3	74.5	3 806	45.1	15	-	102	17.6
Westville town	2 109	69.3	26	1.2	46.2	1 956	51.0	7	-	52	25.0
Noble township	1 570	86.5	-	-	(X)	1 433	28.1	6	-	26	23.1
Pleasant township	3 147	73.3	87	2.8	14.9	3 002	41.6	51	23.5	120	46.7
La Porte city (part)	1 155	63.1	42	3.6	31.0	1 097	53.5	27	-	55	20.0
Prairie township	220	84.4	2	0.9	100.0	198	31.8	3	-	2	100.0
Scipio township	4 061	73.5	132	3.3	59.1	3 857	42.0	37	32.4	159	22.6
La Porte city (part)	1 368	66.6	46	3.4	58.7	1 357	48.7	25	-	68	14.7
Springfield township	4 724	70.5	236	5.0	66.9	4 451	32.6	9	100.0	242	26.9
Michiana Shores town (part)	131	35.6	13	9.9	100.0	127	49.6	-	(X)	21	52.4
Union township	2 467	74.9	15	0.6	66.7	2 282	36.6	10	80.0	42	45.2
Kingsford Heights town	1 453	75.7	15	1.0	66.7	1 348	37.5	10	80.0	25	48.0
Washington township	1 215	74.7	16	1.3	-	1 140	39.0	30	76.7	30	43.3
Kingsbury town	210	79.7	8	3.8	-	203	44.8	7	-	9	-
Wills township	1 796	79.5	15	0.8	100.0	1 621	41.7	8	100.0	22	-
Lawrence County	45 922	82.8	425	0.9	45.4	42 948	40.8	222	58.1	671	25.6
Bono township	735	89.8	38	5.2	15.8	696	48.7	24	100.0	21	42.9
Guthrie township	1 544	85.6	-	-	(X)	1 462	36.2	18	66.7	-	(X)
Indian Creek township	2 701	82.6	19	0.7	-	2 523	32.3	-	(X)	25	-
Oolitic town (part)	-	(X)	-	(X)	(X)	-	(X)	-	(X)	-	(X)
Marion township	9 636	83.2	41	0.4	51.2	8 959	42.3	7	100.0	95	41.1
Mitchell city	4 501	84.5	30	0.7	50.0	4 201	42.0	7	100.0	51	17.6
Marshall township	4 692	84.4	77	1.6	46.8	4 266	35.3	1	100.0	62	37.1
Perry township	1 752	78.5	11	0.6	100.0	1 632	38.1	18	-	40	37.5
Pleasant Run township	1 792	90.3	16	0.9	-	1 641	28.3	-	(X)	33	-
Shawswick township	20 738	81.6	191	0.9	62.3	19 558	44.1	145	52.4	363	23.7
Bedford city	13 880	80.9	146	1.1	67.1	13 058	47.2	89	58.4	249	30.9
Oolitic town (part)	1 169	85.3	9	0.8	55.6	1 091	38.9	2	-	21	9.5
Spice Valley township	2 332	82.6	32	1.4	-	2 211	38.2	9	100.0	32	-
Madison County	133 358	78.0	1 587	1.2	34.0	124 968	40.3	846	42.4	3 003	40.8
Adams township	3 780	83.5	-	-	(X)	3 580	40.2	1	100.0	36	72.2
Anderson city (part)	8	100.0	-	-	(X)	8	100.0	-	(X)	-	(X)
Markleville town	496	84.1	-	-	(X)	476	25.2	1	100.0	3	100.0
Anderson township	60 020	74.1	1 087	1.8	26.8	55 948	48.1	362	43.9	1 766	38.1
Anderson city (part)	57 825	74.1	1 057	1.8	27.1	53 879	48.9	357	43.1	1 713	38.2
Country Club Heights town	93	75.3	-	-	(X)	93	31.2	5	100.0	-	(X)
Edgewood town	2 020	76.0	30	1.5	16.7	1 898	29.0	-	(X)	53	32.1
River Forest town	29	96.6	-	-	(X)	29	24.1	-	(X)	-	(X)
Woodlawn Heights town	53	50.9	-	-	(X)	49	34.7	-	(X)	-	(X)
Boone township	868	84.7	-	-	(X)	827	10.5	-	(X)	-	(X)
Duck Creek township	486	93.8	-	-	(X)	473	28.8	-	(X)	-	(X)

Table 1. **Place of Birth, Residence in 1995, and Language: 2000**—Con.

[Data based on a sample (except Tables 65-68). For information on confidentiality protection, coverage, sampling error, and nonsampling error, see Appendix G.
For location of definitions, see "How to Use This Census Report"]

State County County Subdivision Place	Total population	Native population—Percent born in state of residence	Foreign-born population			Population 5 years and over		Speak a language other than English at home			
								Population 5 to 17 years		Population 18 years and over	
			Number	Percent of total population	Percent naturalized citizens	Number	Percent living in different house in 1995	Number	Percent who speak English less than "very well"	Number	Percent who speak English less than "very well"
Madison County—Con.											
Duck Creek township—Con.											
Elwood city (part)	-	(X)	-	(X)	(X)	-	(X)	-	(X)	-	(X)
Fall Creek township	13 516	76.6	86	0.6	46.5	12 749	34.1	69	100.0	370	48.6
Anderson city (part)	-	(X)	-	(X)	(X)	-	(X)	-	(X)	-	(X)
Pendleton town	3 483	76.5	-	-	(X)	3 116	39.6	-	(X)	43	41.9
Green township	3 424	78.2	18	0.5	27.8	3 200	38.5	8	100.0	31	19.4
Ingalls town	1 204	79.9	5	0.4	100.0	1 121	45.1	5	100.0	9	66.7
Jackson township	1 987	83.9	14	0.7	100.0	1 880	29.8	-	(X)	15	-
Lafayette township	5 464	81.2	34	0.6	38.2	5 160	36.8	68	14.7	73	35.6
Anderson city (part)	1 417	78.4	7	0.5	100.0	1 352	52.6	21	-	20	-
Frankton town (part)	413	83.3	-	-	(X)	380	34.7	2	100.0	7	-
Monroe township	10 362	81.5	73	0.7	65.8	9 673	33.6	184	33.2	171	49.7
Alexandria city	6 716	80.6	70	1.0	64.3	6 277	38.6	116	36.2	95	89.5
Orestes town	370	85.3	3	0.8	100.0	355	34.9	-	(X)	5	-
Pipe Creek township	13 505	87.2	142	1.1	38.7	12 735	31.2	102	20.6	221	54.8
Elwood city (part)	9 455	87.6	120	1.3	30.8	8 870	32.1	75	24.0	146	74.7
Frankton town (part)	1 496	85.9	14	0.9	71.4	1 392	36.5	17	17.6	48	25.0
Richland township	5 160	76.2	37	0.7	83.8	4 884	29.5	7	100.0	149	32.2
Anderson city (part)	340	82.6	6	1.8	-	309	38.8	7	100.0	6	-
Stony Creek township	3 632	80.5	19	0.5	26.3	3 403	37.4	16	18.8	37	67.6
Lapel town	1 895	78.7	10	0.5	50.0	1 755	42.4	16	18.8	18	33.3
Union township	9 287	78.2	77	0.8	49.4	8 722	37.0	25	80.0	115	24.3
Anderson city (part)	46	32.6	-	-	(X)	46	67.4	-	(X)	-	(X)
Chesterfield town (part)	3 012	83.1	41	1.4	22.0	2 776	41.5	9	44.4	50	20.0
Van Buren township	1 867	87.4	-	-	(X)	1 734	32.2	4	-	19	47.4
Summitville town	1 093	85.0	-	-	(X)	1 002	31.3	4	-	17	41.2
Marion County	860 454	70.8	39 386	4.6	34.0	796 858	52.8	10 122	36.6	48 064	47.9
Center township	167 055	72.6	6 609	4.0	23.2	154 898	52.2	1 972	45.8	9 101	54.2
Beech Grove city (part)	3 363	76.7	8	0.2	100.0	3 109	58.4	-	(X)	29	-
Indianapolis city (balance) (part)	163 692	72.5	6 601	4.0	23.1	151 789	52.0	1 972	45.8	9 072	54.4
Decatur township	24 726	77.5	313	1.3	38.7	22 726	52.5	134	56.7	497	23.9
Indianapolis city (balance) (part)	24 726	77.5	313	1.3	38.7	22 726	52.5	134	56.7	497	23.9
Franklin township	32 080	75.4	793	2.5	67.2	29 373	52.6	261	45.2	991	29.3
Beech Grove city (part)	1 310	80.4	-	-	(X)	1 151	79.7	-	(X)	60	-
Indianapolis city (balance) (part)	30 770	75.2	793	2.6	67.2	28 222	51.4	261	45.2	931	31.1
Lawrence township	111 961	66.1	5 190	4.6	42.1	102 657	53.3	1 382	36.4	6 586	45.5
Indianapolis city (balance) (part)	72 724	65.7	3 049	4.2	44.4	66 838	50.7	765	41.3	3 880	42.4
Lawrence city	39 237	66.9	2 141	5.5	38.8	35 819	58.4	617	30.3	2 706	49.9
Perry township	92 838	76.1	2 587	2.8	45.3	86 419	50.2	794	39.5	3 466	37.7
Beech Grove city (part)	9 527	79.6	238	2.5	44.1	8 950	49.9	38	78.9	346	35.3
Homecroft town	753	76.6	15	2.0	86.7	698	36.0	6	33.3	35	31.4
Indianapolis city (balance) (part)	80 610	75.7	2 268	2.8	46.2	74 922	50.8	733	38.1	2 980	37.6
Southport city	1 948	73.2	66	3.4	7.6	1 849	34.7	17	17.6	105	53.3
Pike township	71 465	66.0	6 058	8.5	30.2	65 345	62.0	1 225	30.3	6 383	50.6
Clermont town (part)	394	66.5	27	6.9	40.7	376	47.3	5	40.0	42	31.0
Indianapolis city (balance) (part)	71 071	66.0	6 031	8.5	30.1	64 969	62.1	1 220	30.2	6 341	50.7
Warren township	94 023	73.1	2 747	2.9	47.0	86 855	47.7	929	30.5	3 616	43.4
Beech Grove city (part)	-	(X)	-	(X)	(X)	-	(X)	-	(X)	-	(X)
Cumberland town (part)	2 472	65.9	126	5.1	14.3	2 233	55.2	35	-	135	37.0
Indianapolis city (balance) (part)	89 871	73.3	2 569	2.9	47.9	82 989	47.4	878	32.2	3 420	43.7
Warren Park town	1 680	73.1	52	3.1	80.8	1 633	51.4	16	-	61	37.7
Washington township	132 845	65.0	7 467	5.6	33.7	124 969	51.4	1 650	37.0	8 623	51.0
Crows Nest town	84	51.2	-	-	(X)	84	45.2	-	(X)	-	(X)
Indianapolis city (balance) (part)	129 415	64.9	7 402	5.7	33.7	121 720	52.0	1 629	37.4	8 534	51.2
Meridian Hills town	1 727	71.8	37	2.1	24.3	1 661	26.2	14	-	45	17.8
North Crows Nest town	42	66.7	-	-	(X)	42	-	-	(X)	-	(X)
Rocky Ripple town	704	73.7	17	2.4	29.4	649	34.5	4	-	38	42.1
Spring Hill town	125	81.7	5	4.0	-	108	72.2	-	(X)	4	-
Williams Creek town	410	59.7	6	1.5	33.3	395	24.1	3	-	2	-
Wynnedale town	338	61.8	-	-	(X)	310	23.5	-	(X)	-	(X)
Wayne township	133 461	72.7	7 622	5.7	28.9	123 616	55.1	1 775	29.7	8 801	47.6
Clermont town (part)	1 074	76.5	8	0.7	100.0	1 019	41.5	-	(X)	17	-
Indianapolis city (balance) (part)	119 535	72.7	7 041	5.9	28.0	110 541	55.7	1 619	26.7	8 032	48.9
Speedway town	12 852	73.0	573	4.5	39.1	12 056	50.8	156	60.3	752	34.4
Marshall County	45 128	80.0	1 998	4.4	28.0	41 833	40.2	964	38.5	3 121	53.4
Bourbon township	2 970	83.8	68	2.3	25.0	2 709	40.6	54	68.5	112	45.5
Bourbon town	1 710	80.1	49	2.9	24.5	1 536	43.0	25	32.0	64	37.5
Center township	14 721	76.3	1 247	8.5	20.4	13 584	49.6	308	47.1	1 363	65.7
Plymouth city (part)	9 707	76.4	1 137	11.7	15.2	8 900	56.4	266	45.5	1 166	71.7
German township	8 591	87.8	402	4.7	36.8	7 895	36.8	459	24.4	1 090	49.6
Bremen town	4 580	85.7	376	8.2	35.4	4 205	39.8	160	21.3	443	52.6
Green township	1 063	79.3	-	-	(X)	957	35.8	45	53.3	66	-
Argos town (part)	25	80.0	-	-	(X)	23	34.8	-	(X)	-	(X)
North township	4 021	80.1	41	1.0	73.2	3 767	35.4	36	72.2	93	49.5
La Paz town	504	77.7	6	1.2	50.0	479	54.5	2	100.0	27	59.3
Polk township	2 804	80.5	90	3.2	5.6	2 671	26.2	14	100.0	104	58.7
Koontz Lake CDP (part)	165	81.8	-	-	(X)	165	72.1	-	(X)	-	(X)
Tippecanoe township	1 297	83.3	31	2.4	74.2	1 225	42.0	8	-	71	23.9
Union township	3 133	73.0	44	1.4	31.8	2 953	33.5	25	32.0	57	49.1
Culver town	1 544	65.4	26	1.7	30.8	1 469	41.1	20	40.0	38	39.5
Walnut township	2 660	81.3	4	0.2	50.0	2 461	40.2	15	33.3	57	10.5
Argos town (part)	1 570	78.7	4	0.3	50.0	1 452	44.4	10	-	49	12.2
West township	3 868	76.5	71	1.8	91.5	3 611	33.5	-	(X)	108	21.3
Plymouth city (part)	-	(X)	-	(X)	(X)	-	(X)	-	(X)	-	(X)
Martin County	10 369	86.7	27	0.3	63.0	9 703	33.7	28	46.4	107	14.0
Center township	1 805	91.6	5	0.3	60.0	1 700	26.4	-	(X)	15	-
Shoals town (part)	530	91.4	5	0.9	60.0	515	34.4	-	(X)	3	-
Halbert township	1 719	84.6	-	-	(X)	1 636	30.3	-	(X)	2	100.0
Shoals town (part)	267	91.8	-	-	(X)	255	28.6	-	(X)	2	100.0

Table 1. **Place of Birth, Residence in 1995, and Language: 2000**—Con.

[Data based on a sample (except Tables 65-68). For information on confidentiality protection, coverage, sampling error, and nonsampling error, see Appendix G.
For location of definitions, see "How to Use This Census Report"]

State County County Subdivision Place	Total population	Native population—Percent born in state of residence	Foreign-born population			Population 5 years and over		Speak a language other than English at home			
								Population 5 to 17 years		Population 18 years and over	
			Number	Percent of total population	Percent naturalized citizens	Number	Percent living in different house in 1995	Number	Percent who speak English less than "very well"	Number	Percent who speak English less than "very well"
Martin County—Con.											
Lost River township	498	92.2	-	-	(X)	459	26.8	-	(X)	37	16.2
Mitcheltree township	605	83.8	-	-	(X)	546	23.4	-	(X)	-	(X)
Perry township	4 968	84.9	22	0.4	63.6	4 679	41.1	28	46.4	36	19.4
Crane town	193	72.5	-	-	(X)	176	43.8	-	(X)	-	(X)
Loogootee city	2 793	86.1	17	0.6	52.9	2 627	44.1	10	-	36	19.4
Rutherford township	774	90.4	-	-	(X)	683	22.4	-	(X)	17	-
Miami County	36 082	75.3	345	1.0	60.3	33 755	42.0	226	32.7	983	24.9
Allen township	751	76.7	-	-	(X)	696	31.8	-	(X)	7	-
Macy town	233	74.2	-	-	(X)	222	44.1	-	(X)	-	(X)
Butler township	870	87.8	-	-	(X)	806	41.1	7	-	15	-
Clay township	976	78.8	8	0.8	-	937	26.5	11	100.0	93	30.1
Deer Creek township	1 683	77.5	11	0.7	100.0	1 532	44.0	16	62.5	36	-
Grissom AFB CDP (part)	-	(X)	-	(X)	(X)	-	(X)	-	(X)	-	(X)
Erie township	585	81.6	8	1.4	100.0	520	39.4	-	(X)	15	60.0
Harrison township	880	81.8	7	0.8	100.0	846	13.9	-	(X)	39	-
Jackson township	1 864	77.5	10	0.5	80.0	1 759	39.4	39	23.1	52	3.8
Amboy town	354	83.0	6	1.7	100.0	336	36.3	8	50.0	10	-
Converse town (part)	921	75.0	4	0.4	50.0	855	44.7	21	23.8	19	10.5
Jefferson township	2 821	75.1	13	0.5	46.2	2 669	28.9	2	100.0	44	15.9
Denver town	590	81.9	-	-	(X)	535	34.6	2	100.0	7	-
Mexico CDP	1 098	69.1	-	-	(X)	1 063	35.2	-	(X)	7	-
Perry township	876	89.2	-	-	(X)	820	42.0	6	100.0	41	-
Peru township	12 572	74.0	188	1.5	56.4	11 781	42.3	51	-	330	31.2
Peru city (part)	10 769	74.3	152	1.4	64.5	10 042	43.8	48	-	289	29.8
Pipe Creek township	6 632	68.2	80	1.2	60.0	6 174	59.3	49	40.8	226	38.1
Bunker Hill town	980	69.7	25	2.6	48.0	900	44.9	3	-	37	21.6
Grissom AFB CDP (part)	1 665	63.1	20	1.2	80.0	1 477	96.7	23	-	44	31.8
Richland township	1 195	82.1	6	0.5	-	1 127	35.7	6	-	5	-
Union township	845	84.7	-	-	(X)	788	33.6	7	100.0	10	-
Washington township	3 532	76.4	14	0.4	100.0	3 300	37.9	32	28.1	70	14.3
Peru city (part)	2 093	73.8	-	-	(X)	1 927	44.8	17	52.9	64	15.6
Monroe County	120 563	66.3	6 566	5.4	27.2	114 507	61.0	715	20.3	8 534	33.3
Bean Blossom township	2 785	85.9	-	-	(X)	2 637	29.1	-	(X)	19	63.2
Stinesville town	206	73.8	-	-	(X)	201	25.9	-	(X)	-	(X)
Benton township	3 234	77.0	103	3.2	4.9	3 031	41.1	5	-	115	35.7
Bloomington township	41 078	59.4	3 485	8.5	16.9	39 948	75.2	208	14.4	5 087	36.0
Bloomington city (part)	35 937	57.7	3 347	9.3	15.6	35 022	79.4	158	15.2	4 891	36.6
Clear Creek township	4 078	76.9	77	1.9	72.7	3 860	40.0	14	-	80	-
Indian Creek township	1 498	85.6	57	3.8	100.0	1 440	20.6	-	(X)	27	-
Perry township	40 518	61.0	2 446	6.0	36.8	38 131	64.1	336	24.7	2 577	30.6
Bloomington city (part)	30 578	56.2	2 206	7.2	36.2	29 022	68.2	270	20.7	2 312	31.7
Polk township	345	84.9	-	-	(X)	337	40.4	-	(X)	-	(X)
Richland township	12 294	79.7	153	1.2	47.1	11 402	41.0	44	6.8	149	43.6
Bloomington city (part)	46	100.0	-	-	(X)	46	58.7	-	(X)	-	(X)
Ellettsville town	5 173	80.8	70	1.4	32.9	4 738	46.5	11	-	64	67.2
Salt Creek township	1 403	65.7	17	1.2	100.0	1 329	33.9	13	-	53	17.0
Van Buren township	11 475	75.5	183	1.6	43.7	10 614	52.3	77	37.7	404	22.5
Bloomington city (part)	2 668	77.2	25	0.9	28.0	2 445	68.7	7	-	114	28.1
Washington township	1 855	80.6	45	2.4	20.0	1 778	38.9	18	-	23	30.4
Montgomery County	37 629	79.3	546	1.5	14.1	35 167	43.3	146	20.5	921	44.7
Brown township	1 735	82.8	4	0.2	100.0	1 618	33.3	6	66.7	14	28.6
New Market town (part)	110	87.0	2	1.8	100.0	102	23.5	-	(X)	-	(X)
Waveland town	420	81.4	-	-	(X)	396	38.6	4	100.0	5	-
Clark township	1 887	82.8	2	0.1	100.0	1 733	35.6	10	-	25	56.0
Ladoga town	1 006	82.5	-	-	(X)	914	41.8	8	-	9	55.6
Coal Creek township	1 617	76.9	-	-	(X)	1 509	39.7	-	(X)	18	11.1
New Richmond town	339	82.0	-	-	(X)	315	38.7	-	(X)	-	(X)
Wingate town	318	77.4	-	-	(X)	305	37.7	-	(X)	4	50.0
Franklin township	1 908	81.2	12	0.6	100.0	1 747	46.1	8	-	32	25.0
Darlington town	879	84.2	2	0.2	100.0	805	41.1	3	-	5	-
Madison township	1 299	84.9	5	0.4	40.0	1 227	37.9	-	(X)	12	16.7
Linden town	707	80.6	5	0.7	40.0	653	43.2	-	(X)	12	16.7
Ripley township	1 094	82.8	14	1.3	50.0	1 033	39.2	5	-	4	-
Alamo town	108	74.3	7	6.5	100.0	102	55.9	5	-	2	-
Scott township	799	80.7	-	-	(X)	739	35.2	-	(X)	15	40.0
New Market town (part)	191	84.3	-	-	(X)	177	47.5	-	(X)	3	100.0
Sugar Creek township	495	90.3	-	-	(X)	460	25.7	7	-	13	46.2
Union township	23 750	77.8	497	2.1	9.3	22 269	47.4	100	26.0	750	48.9
Crawfordsville city	15 253	75.8	444	2.9	4.7	14 223	54.4	53	49.1	635	54.8
New Market town (part)	348	85.7	5	1.4	60.0	320	38.1	-	(X)	-	(X)
Walnut township	1 418	79.2	2	0.1	100.0	1 338	26.8	-	(X)	25	-
New Ross town	328	85.3	2	0.6	100.0	298	27.9	-	(X)	7	-
Wayne township	1 627	82.3	10	0.6	20.0	1 494	34.3	10	-	13	23.1
Waynetown town	911	82.8	10	1.1	20.0	838	41.8	2	-	13	23.1
Morgan County	66 689	80.8	580	0.9	53.6	61 860	41.5	288	42.7	1 114	21.5
Adams township	1 226	81.3	11	0.9	-	1 137	31.8	-	(X)	-	(X)
Ashland township	1 495	76.9	13	0.9	100.0	1 430	35.2	4	-	15	60.0
Baker township	628	91.7	-	-	(X)	581	34.3	16	56.3	15	100.0
Brown township	13 491	79.0	104	0.8	94.2	12 385	45.6	60	73.3	189	29.1
Mooresville town	8 961	78.7	29	0.3	100.0	8 129	50.1	26	38.5	125	36.8
Clay township	4 178	80.9	51	1.2	13.7	3 864	36.5	11	-	54	25.9
Bethany town	52	80.8	-	-	(X)	48	20.8	-	(X)	-	(X)
Brooklyn town	1 572	76.9	10	0.6	40.0	1 413	49.8	4	-	24	58.3
Green township	2 992	85.7	51	1.7	49.0	2 753	44.6	15	-	59	16.9
Gregg township	2 861	85.1	50	1.7	26.0	2 687	37.4	11	72.7	40	40.0
Harrison township	1 646	68.5	-	-	(X)	1 550	20.3	-	(X)	-	(X)
Jackson township	3 019	78.5	4	0.1	-	2 849	42.5	-	(X)	69	-
Morgantown town	986	84.9	2	0.2	-	917	45.8	-	(X)	9	-

Table 1. **Place of Birth, Residence in 1995, and Language: 2000**—Con.

[Data based on a sample (except Tables 65-68). For information on confidentiality protection, coverage, sampling error, and nonsampling error, see Appendix G.
For location of definitions, see "How to Use This Census Report"]

State County County Subdivision Place	Total population	Native population—Percent born in state of residence	Foreign-born population			Population 5 years and over		Speak a language other than English at home			
								Population 5 to 17 years		Population 18 years and over	
			Number	Percent of total population	Percent naturalized citizens	Number	Percent living in different house in 1995	Number	Percent who speak English less than "very well"	Number	Percent who speak English less than "very well"
Morgan County—Con.											
Jefferson township	3 231	77.9	36	1.1	38.9	3 017	44.8	-	(X)	16	-
Madison township	7 391	77.8	74	1.0	39.2	6 830	35.9	8	-	154	11.0
Monroe township	4 696	80.9	17	0.4	35.3	4 384	37.1	34	26.5	35	28.6
Monrovia town	631	86.7	-	-	(X)	597	35.5	7	-	13	46.2
Ray township	1 857	85.7	12	0.6	83.3	1 720	38.4	2	-	18	11.1
Paragon town	665	90.2	2	0.3	-	594	44.1	1	-	7	28.6
Washington township	17 978	83.5	157	0.9	61.1	16 673	46.3	127	41.7	450	20.4
Martinsville city	11 754	85.9	77	0.7	66.2	10 871	47.2	83	39.8	250	17.2
Newton County	14 566	67.7	340	2.3	41.8	13 670	36.5	190	47.4	487	36.1
Beaver township	1 695	71.8	10	0.6	20.0	1 597	34.1	7	-	36	27.8
Morocco town	1 100	66.6	10	0.9	20.0	1 040	37.4	7	-	29	27.6
Colfax township	214	67.8	-	-	(X)	208	2.4	-	(X)	-	(X)
Grant township	1 281	72.8	-	-	(X)	1 214	38.7	3	-	15	26.7
Goodland town	1 091	74.2	-	-	(X)	1 026	41.2	3	-	8	25.0
Iroquois township	1 419	75.2	80	5.6	43.8	1 319	41.5	47	31.9	98	39.8
Brook town	1 061	75.3	61	5.7	41.0	987	41.9	33	45.5	62	54.8
Jackson township	449	82.6	-	-	(X)	423	36.4	-	(X)	2	-
Mount Ayr town	174	86.8	-	-	(X)	161	53.4	-	(X)	-	(X)
Jefferson township	2 285	61.5	66	2.9	45.5	2 159	37.8	21	19.0	106	51.9
Kentland town	1 836	60.7	47	2.6	23.4	1 723	41.7	8	50.0	80	45.0
Lake township	2 411	62.5	27	1.1	66.7	2 245	32.2	15	33.3	34	-
Lake Village CDP	805	65.7	9	1.1	55.6	758	34.3	5	-	4	-
Lincoln township	4 297	65.3	146	3.4	34.9	4 038	38.3	97	68.0	186	31.2
Roselawn CDP (part)	2 456	66.6	90	3.7	50.0	2 326	39.1	51	39.2	126	23.8
McClellan township	180	77.6	6	3.3	100.0	155	42.6	-	(X)	5	100.0
Washington township	335	82.4	5	1.5	-	312	37.5	-	(X)	5	100.0
Noble County	46 275	77.3	2 260	4.9	25.6	42 637	43.2	1 242	44.0	2 850	59.3
Albion township	2 339	81.2	14	0.6	100.0	2 147	51.9	27	-	23	56.5
Albion town (part)	2 292	80.9	14	0.6	100.0	2 100	53.0	27	-	23	56.5
Allen township	6 886	76.1	91	1.3	45.1	6 295	49.7	23	17.4	137	41.6
Avilla town	2 039	80.4	26	1.3	34.6	1 874	60.1	6	66.7	48	37.5
Kendallville city (part)	2 595	72.1	54	2.1	55.6	2 262	57.3	12	-	69	39.1
Elkhart township	1 955	85.0	-	-	(X)	1 798	23.9	182	64.8	180	65.0
Green township	1 728	86.6	5	0.3	100.0	1 601	27.6	4	100.0	21	-
Jefferson township	1 485	84.2	6	0.4	-	1 363	36.8	5	-	18	27.8
Albion town (part)	-	(X)	-	(X)	(X)	-	(X)	-	(X)	-	(X)
Noble township	2 797	83.0	-	-	(X)	2 684	29.3	11	54.5	13	61.5
Orange township	3 898	72.0	46	1.2	76.1	3 604	36.5	18	61.1	59	40.7
Rome City town	1 675	70.4	5	0.3	100.0	1 564	41.8	-	(X)	33	39.4
Wolcottville town (part)	449	61.0	-	-	(X)	412	45.9	2	100.0	4	100.0
Perry township	6 676	73.3	1 361	20.4	18.4	6 024	52.6	670	39.4	1 522	64.2
Ligonier city	4 539	73.3	1 066	23.5	18.8	4 109	53.2	373	46.1	1 007	70.8
Sparta township	3 016	76.0	343	11.4	37.9	2 706	48.7	181	37.6	347	59.7
Cromwell town	419	70.1	8	1.9	12.5	399	45.1	1	100.0	15	33.3
Swan township	2 317	83.3	25	1.1	48.0	2 154	33.9	16	68.8	35	48.6
Washington township	1 236	81.6	6	0.5	100.0	1 158	34.9	5	-	25	-
Wayne township	10 277	73.9	335	3.3	25.4	9 548	46.6	83	67.5	453	54.7
Kendallville city (part)	6 855	73.9	169	2.5	27.8	6 299	49.3	26	100.0	239	44.4
York township	1 665	79.6	28	1.7	-	1 555	40.6	17	29.4	17	100.0
Ohio County	5 623	57.2	6	0.1	100.0	5 293	37.4	20	-	53	18.9
Cass township	786	57.1	-	-	(X)	750	40.5	-	(X)	-	(X)
Pike township	285	49.5	-	-	(X)	272	38.6	6	-	6	100.0
Randolph township	4 057	58.1	-	-	(X)	3 809	39.2	14	-	47	8.5
Rising Sun city	2 429	62.7	-	-	(X)	2 291	40.7	4	-	21	19.0
Union township	495	54.8	6	1.2	100.0	462	16.7	-	(X)	-	(X)
Orange County	19 306	80.7	158	0.8	27.2	18 036	36.6	224	56.3	371	26.7
French Lick township	4 617	86.0	38	0.8	15.8	4 350	37.4	14	-	58	15.5
French Lick town	1 883	83.5	26	1.4	-	1 750	46.8	13	-	37	18.9
West Baden Springs town	641	87.0	1	0.2	100.0	601	27.1	1	-	6	33.3
Greenfield township	640	77.3	-	-	(X)	574	42.3	5	-	7	100.0
Jackson township	623	79.7	7	1.1	100.0	600	32.0	-	(X)	27	-
Northeast township	601	80.0	-	-	(X)	560	29.5	33	78.8	30	23.3
Northwest township	440	85.0	-	-	(X)	419	20.0	7	100.0	8	100.0
Orangeville township	478	84.1	-	-	(X)	445	24.0	-	(X)	-	(X)
Orleans township	3 558	76.9	18	0.5	100.0	3 286	40.8	72	44.4	73	31.5
Orleans town	2 265	79.3	4	0.2	100.0	2 083	43.0	5	-	28	14.3
Paoli township	5 864	82.4	95	1.6	12.6	5 463	39.4	53	66.0	90	23.3
Paoli town	3 845	81.4	89	2.3	6.7	3 598	44.2	53	66.0	68	17.6
Southeast township	1 503	75.1	-	-	(X)	1 455	23.4	-	(X)	42	26.2
Stampers Creek township	982	68.1	-	-	(X)	884	39.3	40	65.0	36	36.1
Owen County	21 786	82.5	87	0.4	75.9	20 362	41.0	163	19.6	332	14.8
Clay township	2 608	87.0	5	0.2	100.0	2 400	42.7	17	-	31	-
Franklin township	1 169	82.7	11	0.9	27.3	1 082	26.3	-	(X)	22	36.4
Harrison township	482	86.3	-	-	(X)	443	40.6	17	29.4	-	(X)
Jackson township	1 876	75.5	14	0.7	100.0	1 736	43.2	3	-	20	35.0
Jefferson township	1 109	87.6	7	0.6	100.0	1 013	43.4	46	15.2	51	-
Jennings township	816	81.7	-	-	(X)	782	46.0	-	(X)	12	-
Lafayette township	1 381	77.6	5	0.4	100.0	1 308	37.6	10	100.0	19	26.3
Marion township	1 105	81.3	-	-	(X)	1 012	28.1	24	-	5	100.0
Montgomery township	1 183	85.5	11	0.9	100.0	1 109	29.5	-	(X)	11	100.0
Morgan township	1 043	82.0	5	0.5	-	970	49.9	-	(X)	19	-
Taylor township	1 054	82.4	-	-	(X)	987	48.2	-	(X)	6	-
Washington township	6 323	82.8	24	0.4	66.7	5 979	40.8	42	23.8	104	7.7
Spencer town	2 401	84.8	3	0.1	100.0	2 188	52.6	9	55.6	30	26.7
Wayne township	1 637	80.6	5	0.3	100.0	1 541	51.9	4	-	32	15.6
Gosport town	702	82.9	2	0.3	100.0	653	59.7	4	-	17	11.8

Table 1. **Place of Birth, Residence in 1995, and Language: 2000**—Con.

[Data based on a sample (except Tables 65-68). For information on confidentiality protection, coverage, sampling error, and nonsampling error, see Appendix G.
For location of definitions, see "How to Use This Census Report"]

State County County Subdivision Place	Total population	Native population—Percent born in state of residence	Foreign-born population			Population 5 years and over		Speak a language other than English at home			
								Population 5 to 17 years		Population 18 years and over	
			Number	Percent of total population	Percent naturalized citizens	Number	Percent living in different house in 1995	Number	Percent who speak English less than "very well"	Number	Percent who speak English less than "very well"
Parke County	17 241	80.5	88	0.5	68.2	16 297	38.7	171	68.4	365	36.2
Adams township	5 336	77.7	29	0.5	79.3	5 120	45.4	14	42.9	155	29.0
Rockville town	2 751	79.2	23	0.8	73.9	2 582	44.1	3	-	42	23.8
Florida township	2 542	85.6	7	0.3	-	2 403	31.2	1	-	45	17.8
Rosedale town	737	83.3	2	0.3	-	680	25.3	1	-	10	40.0
Greene township	486	76.1	-	-	(X)	460	30.0	28	100.0	7	100.0
Howard township	274	80.7	-	-	(X)	242	50.8	-	(X)	17	47.1
Jackson township	749	92.9	-	-	(X)	700	25.4	-	(X)	-	(X)
Liberty township	750	75.4	19	2.5	52.6	712	25.3	-	(X)	5	-
Penn township	785	86.8	11	1.4	81.8	773	32.9	3	100.0	25	12.0
Bloomingdale town	293	84.9	2	0.7	-	287	32.4	3	100.0	6	50.0
Raccoon township	792	86.3	5	0.6	100.0	742	27.0	21	61.9	-	(X)
Reserve township	1 517	79.6	6	0.4	66.7	1 401	42.2	12	-	10	-
Montezuma town (part)	1 162	77.8	6	0.5	66.7	1 068	39.0	-	(X)	8	-
Sugar Creek township	448	79.9	-	-	(X)	423	24.1	-	(X)	-	(X)
Union township	1 573	72.7	-	-	(X)	1 515	48.3	19	100.0	40	90.0
Wabash township	858	87.8	11	1.3	81.8	799	41.7	12	-	10	40.0
Mecca town	329	85.5	5	1.5	60.0	313	45.7	12	-	7	57.1
Montezuma town (part)	27	88.9	-	-	(X)	19	26.3	-	(X)	-	(X)
Washington township	1 131	77.4	-	-	(X)	1 007	39.3	61	78.7	51	41.2
Marshall town	383	84.9	-	-	(X)	347	30.8	-	(X)	2	100.0
Perry County	18 899	75.2	78	0.4	47.4	17 886	38.0	80	60.0	358	30.7
Anderson township	1 540	83.4	26	1.7	30.8	1 448	28.8	5	100.0	31	48.4
Clark township	1 250	87.3	-	-	(X)	1 192	23.0	10	-	49	34.7
Leopold township	855	81.8	-	-	(X)	798	38.0	8	62.5	16	-
Oil township	1 988	76.3	16	0.8	50.0	1 909	58.1	17	100.0	87	28.7
Tobin township	648	78.6	16	2.5	43.8	615	30.7	14	71.4	25	24.0
Troy township	12 091	72.1	20	0.2	70.0	11 424	38.5	22	50.0	139	28.1
Cannelton city	1 220	73.2	2	0.2	100.0	1 126	41.8	-	(X)	9	22.2
Tell City city	7 917	71.0	16	0.2	75.0	7 457	39.8	17	47.1	93	29.0
Troy town	398	76.9	-	-	(X)	373	47.7	-	(X)	11	36.4
Union township	527	74.8	-	-	(X)	500	21.2	4	-	11	72.7
Pike County	12 837	86.1	74	0.6	29.7	12 018	38.3	31	71.0	180	36.1
Clay township	365	84.9	-	-	(X)	344	32.6	-	(X)	-	(X)
Jefferson township	1 689	83.3	12	0.7	100.0	1 565	41.9	6	100.0	16	62.5
Lockhart township	700	82.3	12	1.7	-	686	30.2	-	(X)	17	70.6
Logan township	273	91.9	-	-	(X)	265	20.0	-	(X)	6	-
Madison township	350	94.9	-	-	(X)	350	29.1	-	(X)	-	(X)
Marion township	903	82.8	16	1.8	-	837	57.0	10	100.0	6	-
Monroe township	704	79.1	7	1.0	28.6	634	41.5	11	54.5	11	45.5
Spurgeon town	222	79.1	7	3.2	28.6	203	36.5	5	-	11	45.5
Patoka township	3 176	88.1	11	0.3	9.1	2 952	39.5	4	-	55	27.3
Winslow town	873	83.7	1	0.1	100.0	813	49.1	2	-	11	45.5
Washington township	4 677	87.2	16	0.3	43.8	4 385	35.7	-	(X)	69	33.3
Petersburg city	2 556	85.4	16	0.6	43.8	2 419	42.5	-	(X)	31	25.8
Porter County	146 798	64.7	4 359	3.0	53.9	137 274	42.6	1 369	21.7	7 164	27.7
Boone township	5 884	74.7	82	1.4	53.7	5 477	35.9	18	27.8	199	21.1
Hebron town	3 588	75.5	63	1.8	63.5	3 324	38.1	13	-	124	20.2
Center township	38 186	59.8	1 499	3.9	40.4	35 952	51.2	423	19.1	1 849	29.6
Valparaiso city (part)	27 405	59.4	1 121	4.1	39.1	25 824	55.6	285	16.8	1 367	31.8
Jackson township	4 662	62.2	77	1.7	53.2	4 396	30.2	53	15.1	146	26.7
Chesterton town (part)	-	(X)	-	(X)	(X)	-	(X)	-	(X)	-	(X)
Liberty township	6 727	66.0	138	2.1	50.7	6 284	43.0	89	21.3	198	16.2
Chesterton town (part)	585	50.8	-	-	(X)	545	58.5	-	(X)	29	6.9
Morgan township	2 660	74.5	17	0.6	52.9	2 473	38.3	20	-	62	56.5
Pine township	2 783	58.9	93	3.3	87.1	2 648	34.6	17	-	176	25.0
Beverly Shores town	672	36.3	64	9.5	90.6	644	33.2	3	-	96	34.4
Town of Pines town	807	63.4	17	2.1	64.7	795	38.5	7	-	40	27.5
Pleasant township	3 759	75.0	32	0.9	-	3 471	38.9	16	37.5	103	25.2
Kouts town	1 698	75.9	12	0.7	-	1 561	42.2	2	-	40	15.0
Portage township	43 956	68.5	1 155	2.6	64.5	40 820	41.6	434	25.8	2 648	29.0
Chesterton town (part)	-	(X)	-	(X)	(X)	-	(X)	-	(X)	-	(X)
Ogden Dunes town	1 312	50.6	45	3.4	68.9	1 266	27.2	11	27.3	92	18.5
Portage city (part)	32 974	68.5	1 017	3.1	63.6	30 545	44.4	368	16.8	2 178	27.4
South Haven CDP	5 685	70.0	52	0.9	67.3	5 311	31.6	8	100.0	238	39.9
Porter township	8 459	61.3	288	3.4	60.1	8 044	34.4	39	-	357	34.5
Lakes of the Four Seasons CDP (part)	3 280	47.1	196	6.0	53.6	3 135	38.9	8	-	203	33.5
Union township	8 166	65.1	540	6.6	60.7	7 630	30.5	79	39.2	569	32.2
Washington township	3 423	66.0	41	1.2	65.9	3 216	38.2	28	57.1	147	27.2
Valparaiso city (part)	93	71.0	-	-	(X)	84	48.8	-	(X)	-	(X)
Westchester township	18 133	61.1	397	2.2	56.7	16 863	44.8	153	12.4	710	14.6
Burns Harbor town	782	69.5	17	2.2	47.1	738	33.6	5	-	22	4.5
Chesterton town (part)	9 849	63.7	227	2.3	68.7	9 253	43.0	69	26.1	379	13.2
Dune Acres town	193	27.7	16	8.3	100.0	190	35.8	3	33.3	17	11.8
Portage city (part)	574	61.6	6	1.0	66.7	544	48.3	17	-	44	4.5
Porter town	5 062	55.8	120	2.4	25.0	4 609	56.5	59	-	193	18.7
Posey County	27 061	79.1	130	0.5	38.5	25 327	35.1	164	62.8	368	27.4
Bethel township	363	83.2	-	-	(X)	334	23.1	-	(X)	-	(X)
Griffin town	145	73.1	-	-	(X)	137	21.9	-	(X)	-	(X)
Black township	10 342	73.4	85	0.8	28.2	9 672	42.2	45	46.7	170	15.9
Mount Vernon city	7 581	72.6	73	1.0	32.9	7 071	44.7	30	53.3	142	12.0
Center township	1 311	81.3	-	-	(X)	1 240	36.9	21	100.0	17	35.3
Harmony township	1 471	77.2	8	0.5	12.5	1 408	36.7	13	30.8	13	-
New Harmony town	909	75.1	7	0.8	-	872	41.1	8	25.0	9	-
Lynn township	981	79.7	7	0.7	100.0	888	41.9	8	-	13	-
Marrs township	4 895	81.9	13	0.3	38.5	4 540	32.5	38	73.7	82	32.9
Point township	392	82.9	-	-	(X)	380	38.4	-	(X)	-	(X)
Robb township	2 031	83.4	2	0.1	-	1 909	33.1	12	100.0	27	33.3
Poseyville town	1 217	84.2	2	0.2	-	1 146	39.5	12	100.0	12	16.7

Table 1. **Place of Birth, Residence in 1995, and Language: 2000**—Con.

[Data based on a sample (except Tables 65-68). For information on confidentiality protection, coverage, sampling error, and nonsampling error, see Appendix G.
For location of definitions, see "How to Use This Census Report"]

State County County Subdivision Place	Total population	Native population—Percent born in state of residence	Foreign-born population			Population 5 years and over		Speak a language other than English at home			
								Population 5 to 17 years		Population 18 years and over	
			Number	Percent of total population	Percent naturalized citizens	Number	Percent living in different house in 1995	Number	Percent who speak English less than "very well"	Number	Percent who speak English less than "very well"
Posey County—Con.											
Robinson township	3 972	84.8	8	0.2	100.0	3 741	22.5	25	60.0	29	75.9
Smith township	1 303	87.4	7	0.5	71.4	1 215	23.2	2	100.0	17	58.8
Cynthiana town	691	81.2	5	0.7	60.0	655	25.6	2	100.0	12	41.7
Pulaski County	13 755	81.9	108	0.8	25.0	12 888	37.5	66	42.4	236	39.0
Beaver township	443	90.3	-	-	(X)	409	31.3	-	(X)	-	(X)
Cass township	998	78.3	-	-	(X)	934	29.3	-	(X)	22	36.4
Franklin township	754	75.5	4	0.5	-	714	49.4	-	(X)	35	-
Harrison township	674	86.8	-	-	(X)	648	33.0	-	(X)	-	(X)
Indian Creek township	745	83.2	-	-	(X)	694	47.1	-	(X)	6	100.0
Jefferson township	529	86.2	-	-	(X)	507	27.6	-	(X)	-	(X)
Monroe township	4 063	83.2	37	0.9	56.8	3 819	39.5	25	32.0	104	53.8
Winamac town	2 416	80.8	37	1.5	56.8	2 269	44.2	20	15.0	77	72.7
Rich Grove township	882	78.5	25	2.8	-	797	32.0	9	100.0	-	(X)
Salem township	1 523	83.4	1	0.1	100.0	1 417	37.9	12	-	15	-
Francesville town	888	84.7	1	0.1	100.0	828	36.6	2	-	7	-
Tippecanoe township	1 122	78.5	36	3.2	13.9	1 064	46.6	13	84.6	33	60.6
Monterey town	243	82.3	-	-	(X)	222	27.0	2	-	5	-
Van Buren township	993	87.9	-	-	(X)	910	29.6	6	-	-	(X)
Star City CDP	344	79.4	-	-	(X)	317	31.5	-	(X)	-	(X)
White Post township	1 029	73.9	5	0.5	-	975	34.2	1	-	21	9.5
Medaryville town	577	68.8	3	0.5	-	549	36.8	1	-	13	-
Putnam County	36 019	76.1	389	1.1	32.6	33 858	46.3	135	37.8	836	28.9
Clinton township	1 500	78.7	23	1.5	-	1 436	40.9	-	(X)	19	47.4
Cloverdale township	3 877	79.1	23	0.6	82.6	3 679	40.4	18	33.3	62	17.7
Cloverdale town (part)	2 253	80.6	23	1.0	82.6	2 136	49.5	6	-	59	13.6
Floyd township	3 141	76.3	13	0.4	-	2 951	49.8	19	100.0	37	40.5
Franklin township	1 818	85.6	39	2.1	-	1 676	32.3	2	-	23	13.0
Roachdale town (part)	945	85.4	-	-	(X)	867	35.2	2	-	23	13.0
Greencastle township	12 264	70.2	234	1.9	38.5	11 524	52.4	25	100.0	398	29.9
Greencastle city	9 615	68.8	215	2.2	41.9	9 013	55.2	6	100.0	366	30.1
Jackson township	824	87.7	-	-	(X)	776	33.1	-	(X)	9	100.0
Roachdale town (part)	37	89.2	-	-	(X)	37	18.9	-	(X)	-	(X)
Jefferson township	1 213	82.9	10	0.8	-	1 086	39.7	-	(X)	10	-
Madison township	1 087	86.1	8	0.7	-	986	14.8	-	(X)	32	25.0
Marion township	2 092	83.5	11	0.5	100.0	1 959	34.7	66	1.5	62	-
Fillmore town	525	88.0	-	-	(X)	484	29.8	1	100.0	-	(X)
Monroe township	1 429	84.9	12	0.8	-	1 309	39.6	-	(X)	11	63.6
Bainbridge town	790	87.4	12	1.5	-	717	44.5	-	(X)	11	63.6
Russell township	845	83.5	9	1.1	-	800	14.8	-	(X)	9	100.0
Russellville town	362	84.8	-	-	(X)	338	26.0	-	(X)	-	(X)
Warren township	3 014	66.0	7	0.2	100.0	2 937	72.3	-	(X)	111	31.5
Cloverdale town (part)	-	(X)	-	(X)	(X)	-	(X)	-	(X)	-	(X)
Washington township	2 915	77.8	-	-	(X)	2 739	46.5	5	-	53	32.1
Randolph County	27 401	76.7	200	0.7	25.5	25 569	37.5	154	44.8	413	39.5
Franklin township	1 409	84.2	10	0.7	-	1 314	36.8	8	25.0	14	21.4
Ridgeville town	825	82.6	10	1.2	-	761	41.3	8	25.0	5	20.0
Green township	1 025	84.8	7	0.7	100.0	950	40.5	7	100.0	10	80.0
Albany town (part)	223	90.3	7	3.1	100.0	199	31.2	-	(X)	5	100.0
Greensfork township	1 124	74.3	10	0.9	70.0	1 044	32.3	18	38.9	7	57.1
Jackson township	636	62.1	-	-	(X)	596	22.0	-	(X)	18	38.9
Monroe township	3 900	83.5	11	0.3	18.2	3 641	37.6	10	80.0	35	11.4
Farmland town	1 444	82.4	4	0.3	-	1 331	38.8	3	100.0	17	11.8
Parker City town	1 447	85.5	7	0.5	28.6	1 355	40.1	4	50.0	11	18.2
Stoney Creek township	1 065	78.6	5	0.5	100.0	991	26.2	-	(X)	14	35.7
Union township	2 301	82.9	11	0.5	-	2 131	36.5	7	57.1	29	75.9
Losantville town	298	86.9	-	-	(X)	268	50.0	-	(X)	4	-
Modoc town	199	75.9	-	-	(X)	180	53.3	-	(X)	3	-
Ward township	1 253	84.7	3	0.2	100.0	1 164	23.4	2	-	16	56.3
Saratoga town	288	81.8	3	1.0	100.0	264	37.1	2	-	4	75.0
Washington township	2 367	78.3	5	0.2	100.0	2 214	36.0	9	55.6	24	37.5
Lynn town	1 146	75.0	-	-	(X)	1 071	43.3	4	-	7	14.3
Wayne township	4 732	62.8	101	2.1	7.9	4 403	41.7	62	25.8	138	55.1
Union City city	3 615	61.3	101	2.8	7.9	3 316	47.3	62	25.8	127	51.2
White River township	7 589	76.8	37	0.5	37.8	7 121	41.2	31	64.5	108	14.8
Winchester city	5 027	73.7	21	0.4	66.7	4 675	45.7	14	57.1	60	-
Ripley County	26 523	68.1	179	0.7	33.5	24 521	38.4	149	34.9	300	39.3
Adams township	4 270	63.5	49	1.1	8.2	3 946	38.5	56	33.9	68	30.9
Batesville city (part)	1 087	58.4	16	1.5	-	989	47.5	14	-	19	-
Sunman town	767	56.5	25	3.3	16.0	691	52.4	8	50.0	25	84.0
Brown township	1 445	68.1	-	-	(X)	1 387	31.8	-	(X)	-	(X)
Center township	2 676	73.9	12	0.4	25.0	2 476	39.9	18	22.2	14	50.0
Osgood town	1 673	72.0	6	0.4	50.0	1 566	50.6	12	33.3	13	53.8
Delaware township	1 307	70.2	3	0.2	-	1 215	40.2	-	(X)	3	-
Franklin township	3 364	57.1	19	0.6	68.4	3 087	42.0	13	69.2	23	13.0
Milan town (part)	1 228	61.4	-	-	(X)	1 131	62.3	7	42.9	5	60.0
Jackson township	1 009	87.2	31	3.1	12.9	921	29.5	7	100.0	18	100.0
Napoleon town	231	75.3	4	1.7	-	227	29.1	-	(X)	-	(X)
Johnson township	3 461	69.6	25	0.7	72.0	3 201	38.1	7	-	50	10.0
Versailles town	1 780	74.2	11	0.6	36.4	1 641	48.9	-	(X)	37	8.1
Laughery township	4 606	73.4	37	0.8	45.9	4 254	41.3	17	-	96	54.2
Batesville city (part)	3 648	71.4	17	0.5	58.8	3 347	46.2	-	(X)	43	46.5
Otter Creek township	1 259	74.7	-	-	(X)	1 151	37.6	-	(X)	2	-
Holton town	416	67.8	-	-	(X)	377	39.8	-	(X)	-	(X)
Shelby township	850	85.8	-	-	(X)	808	24.6	12	-	6	100.0
Washington township	2 276	53.4	3	0.1	33.3	2 075	38.3	19	68.4	20	30.0
Milan town (part)	612	49.8	2	0.3	-	554	41.2	6	66.7	4	-

Table 1. **Place of Birth, Residence in 1995, and Language: 2000**—Con.

[Data based on a sample (except Tables 65-68). For information on confidentiality protection, coverage, sampling error, and nonsampling error, see Appendix G.
For location of definitions, see "How to Use This Census Report"]

State County County Subdivision Place	Total population	Native population—Percent born in state of residence	Foreign-born population			Population 5 years and over		Speak a language other than English at home			
								Population 5 to 17 years		Population 18 years and over	
			Number	Percent of total population	Percent naturalized citizens	Number	Percent living in different house in 1995	Number	Percent who speak English less than "very well"	Number	Percent who speak English less than "very well"
Rush County	18 261	83.9	55	0.3	52.7	16 993	40.3	149	2.7	337	14.8
Anderson township	1 186	81.8	7	0.6	100.0	1 095	47.9	59	-	89	16.9
Center township	732	80.2	-	-	(X)	694	34.0	-	(X)	-	(X)
Jackson township	434	75.6	7	1.6	100.0	398	9.3	-	(X)	-	(X)
Rushville city (part)	-	(X)	-	(X)	(X)	-	(X)	-	(X)	-	(X)
Noble township	729	90.5	-	-	(X)	695	29.5	-	(X)	-	(X)
Orange township	881	89.3	-	-	(X)	795	38.0	66	-	137	-
Posey township	1 204	77.7	-	-	(X)	1 123	32.1	6	-	-	(X)
Richland township	446	92.4	-	-	(X)	391	31.2	-	(X)	-	(X)
Ripley township	2 141	81.2	1	-	100.0	1 992	33.3	4	-	14	-
Carthage town	934	77.6	1	0.1	100.0	847	43.2	4	-	14	-
Rushville township	8 312	84.9	36	0.4	38.9	7 748	46.9	14	28.6	80	38.8
Rushville city (part)	5 943	83.6	36	0.6	38.9	5 526	52.6	4	100.0	40	57.5
Union township	876	83.0	-	-	(X)	813	37.8	-	(X)	-	(X)
Glenwood town (part)	219	80.8	-	-	(X)	198	30.3	-	(X)	-	(X)
Walker township	917	80.8	4	0.4	-	876	39.7	-	(X)	17	23.5
Washington township	403	94.3	-	-	(X)	373	28.7	-	(X)	-	(X)
St. Joseph County	265 559	68.4	12 113	4.6	38.2	246 865	44.8	4 029	35.5	17 110	37.3
Centre township	14 123	75.9	382	2.7	60.7	13 135	35.1	102	-	617	27.2
Gulivoire Park CDP	2 950	84.5	40	1.4	70.0	2 786	28.9	-	(X)	88	30.7
South Bend city (part)	6 871	71.5	207	3.0	54.6	6 332	37.1	77	-	335	29.6
Clay township	39 081	50.6	1 919	4.9	33.5	37 271	52.1	284	20.8	2 754	28.5
Georgetown CDP	4 652	56.3	217	4.7	25.8	4 395	53.4	21	-	341	33.4
Granger CDP (part)	10 283	58.9	546	5.3	52.7	9 729	32.7	108	7.4	570	19.3
Indian Village town	140	75.0	4	2.9	50.0	140	32.9	2	100.0	8	50.0
Mishawaka city (part)	3 284	53.4	474	14.4	14.6	3 011	81.4	31	16.1	495	39.4
Roseland town	1 815	36.6	56	3.1	26.8	1 785	70.2	6	100.0	140	25.7
South Bend city (part)	2 389	50.1	229	9.6	17.5	2 148	55.2	37	62.2	223	32.7
German township	8 468	69.1	363	4.3	43.5	7 903	48.8	84	32.1	537	34.1
South Bend city (part)	4 136	65.6	150	3.6	32.0	3 784	58.4	8	-	227	34.4
Greene township	3 010	83.5	83	2.8	51.8	2 830	30.5	14	100.0	105	44.8
Harris township	19 896	60.8	989	5.0	34.1	18 380	45.5	337	30.0	1 030	27.6
Granger CDP (part)	17 942	61.6	725	4.0	38.5	16 581	40.7	331	28.7	761	26.1
Mishawaka city (part)	1 954	53.0	264	13.5	22.0	1 799	90.2	6	100.0	269	31.6
Liberty township	3 043	83.0	51	1.7	86.3	2 833	32.8	15	20.0	37	27.0
North Liberty town	1 400	84.1	11	0.8	36.4	1 285	40.9	5	60.0	13	23.1
Lincoln township	3 063	77.7	54	1.8	74.1	2 862	38.5	83	44.6	99	25.3
Walkerton town	2 317	76.4	54	2.3	74.1	2 189	40.2	78	41.0	88	21.6
Madison township	1 873	91.7	-	-	(X)	1 800	20.6	28	67.9	139	36.7
Olive township	3 902	75.5	54	1.4	85.2	3 708	40.1	13	15.4	130	39.2
New Carlisle town	1 458	71.8	11	0.8	81.8	1 365	42.7	13	15.4	33	-
Penn township	64 340	74.2	1 908	3.0	46.5	60 025	44.3	559	22.4	2 800	30.2
Mishawaka city (part)	41 558	74.9	1 343	3.2	41.0	38 611	47.2	398	22.6	1 903	32.9
Osceola town	1 753	78.5	34	1.9	67.6	1 656	29.6	8	25.0	38	26.3
South Bend city (part)	2 378	63.5	172	7.2	59.3	2 296	79.4	-	(X)	295	25.8
Portage township	95 026	68.8	6 197	6.5	34.4	86 994	46.0	2 446	41.4	8 484	45.0
South Bend city (part)	91 271	68.7	6 096	6.7	34.0	83 454	46.4	2 383	40.7	8 223	45.6
Union township	3 271	83.9	7	0.2	100.0	3 101	31.4	7	-	30	23.3
Lakeville town	558	83.0	-	-	(X)	530	37.0	2	-	18	11.1
Warren township	6 463	80.6	106	1.6	57.5	6 023	35.7	57	54.4	348	31.3
Scott County	22 960	62.9	95	0.4	70.5	21 246	40.9	83	33.7	315	28.9
Finley township	1 355	69.9	11	0.8	100.0	1 270	36.4	8	100.0	47	36.2
Jennings township	6 948	61.1	42	0.6	45.2	6 326	36.6	12	-	106	40.6
Austin town	4 716	58.9	37	0.8	51.4	4 275	40.0	12	-	82	45.1
Johnson township	2 169	70.0	17	0.8	100.0	2 051	37.6	-	(X)	33	12.1
Lexington township	3 516	62.2	13	0.4	100.0	3 214	37.1	42	47.6	18	55.6
Vienna township	8 972	61.9	12	0.1	58.3	8 385	47.2	21	-	111	15.3
Scottsburg city	6 036	62.1	7	0.1	100.0	5 671	55.2	21	-	47	14.9
Shelby County	43 445	82.6	682	1.6	18.6	40 519	41.4	199	57.3	850	48.5
Addison township	19 943	82.3	493	2.5	6.9	18 476	51.3	113	66.4	603	49.3
Shelbyville city (part)	17 633	82.0	489	2.8	7.0	16 288	52.5	107	70.1	581	49.4
Brandywine township	2 129	88.0	13	0.6	100.0	2 006	33.0	5	100.0	16	31.3
Fairland CDP	1 278	90.1	5	0.4	100.0	1 199	31.8	5	100.0	5	100.0
Shelbyville city (part)	16	37.5	-	-	(X)	16	-	-	(X)	-	(X)
Hanover township	2 312	79.9	4	0.2	50.0	2 195	35.4	3	100.0	17	17.6
Morristown town	1 133	85.1	4	0.4	50.0	1 051	39.2	3	100.0	13	23.1
Hendricks township	1 301	83.8	15	1.2	46.7	1 220	35.9	8	-	21	-
Jackson township	1 495	85.4	11	0.7	63.6	1 423	29.0	5	-	21	-
Edinburgh town (part)	37	43.2	-	-	(X)	37	100.0	-	(X)	-	(X)
Liberty township	1 786	84.3	1	0.1	-	1 657	42.2	21	-	7	-
Marion township	1 587	75.1	14	0.9	-	1 521	27.4	13	-	23	34.8
Shelbyville city (part)	45	51.1	-	-	(X)	45	100.0	-	(X)	-	(X)
Moral township	4 785	74.6	67	1.4	28.4	4 482	30.4	19	100.0	40	85.0
Noble township	1 415	86.5	5	0.4	60.0	1 318	36.0	-	(X)	10	-
St. Paul town (part)	485	87.0	2	0.4	-	452	44.2	-	(X)	3	-
Shelby township	1 907	86.6	7	0.4	-	1 809	32.0	8	100.0	28	100.0
Shelbyville city (part)	-	(X)	-	(X)	(X)	-	(X)	-	(X)	-	(X)
Sugar Creek township	982	90.3	-	-	(X)	891	41.9	-	(X)	-	(X)
Union township	873	89.5	10	1.1	-	833	27.4	4	100.0	13	46.2
Van Buren township	1 590	85.2	-	-	(X)	1 439	28.8	-	(X)	21	52.4
Washington township	1 340	90.5	42	3.1	100.0	1 249	37.1	-	(X)	30	66.7
Spencer County	20 391	68.2	184	0.9	15.8	19 135	34.1	128	24.2	474	38.6
Carter township	3 185	84.3	125	3.9	8.8	2 995	30.2	38	36.8	162	69.8
Dale town	1 574	81.0	125	7.9	8.8	1 465	40.6	38	36.8	118	75.4
Santa Claus town (part)	143	65.7	-	-	(X)	135	62.2	-	(X)	6	-
Clay township	2 491	69.6	16	0.6	31.3	2 317	52.7	17	23.5	44	34.1
Santa Claus town (part)	1 880	65.1	16	0.9	31.3	1 719	58.8	10	40.0	36	19.4
Grass township	1 456	75.1	9	0.6	100.0	1 356	34.7	2	-	30	-
Chrisney town	554	75.2	2	0.4	100.0	495	49.1	2	-	11	-

Table 1. **Place of Birth, Residence in 1995, and Language: 2000**—Con.

[Data based on a sample (except Tables 65-68). For information on confidentiality protection, coverage, sampling error, and nonsampling error, see Appendix G.
For location of definitions, see "How to Use This Census Report"]

State County County Subdivision Place	Total population	Native population—Percent born in state of residence	Foreign-born population			Population 5 years and over		Speak a language other than English at home			
								Population 5 to 17 years		Population 18 years and over	
			Number	Percent of total population	Percent naturalized citizens	Number	Percent living in different house in 1995	Number	Percent who speak English less than "very well"	Number	Percent who speak English less than "very well"
Spencer County—Con.											
Hammond township	1 539	61.7	-	-	(X)	1 429	35.1	-	(X)	10	60.0
Grandview town	708	53.7	-	-	(X)	656	40.2	-	(X)	10	60.0
Harrison township	1 985	86.9	-	-	(X)	1 873	16.9	18	22.2	115	31.3
Santa Claus town (part)	26	100.0	-	-	(X)	23	52.2	-	(X)	-	(X)
Huff township	1 138	73.8	6	0.5	-	1 077	26.4	-	(X)	14	42.9
Jackson township	828	78.2	4	0.5	100.0	810	25.3	13	-	17	11.8
Gentryville town	250	85.1	2	0.8	100.0	246	27.6	-	(X)	6	-
Luce township	2 597	66.6	24	0.9	-	2 432	29.0	6	100.0	44	11.4
Ohio township	5 172	49.0	-	-	(X)	4 846	39.6	34	8.8	38	-
Rockport city	2 150	50.6	-	-	(X)	1 970	47.8	6	-	19	-
Starke County	23 556	70.9	619	2.6	50.2	22 024	38.5	232	27.2	891	38.5
California township	2 132	61.7	90	4.2	40.0	1 965	41.4	14	50.0	113	49.6
Bass Lake CDP (part)	530	51.0	40	7.5	50.0	501	51.1	7	-	73	54.8
Center township	6 173	72.1	224	3.6	63.4	5 765	40.7	42	64.3	214	47.7
Knox city	3 808	70.7	176	4.6	56.3	3 536	43.5	42	64.3	159	54.7
Davis township	1 223	79.8	4	0.3	100.0	1 091	34.9	14	-	46	34.8
Hamlet town (part)	659	81.5	4	0.6	100.0	577	44.9	3	-	30	-
Jackson township	451	73.0	14	3.1	100.0	416	28.8	5	-	14	-
North Bend township	1 353	58.7	47	3.5	70.2	1 298	37.8	-	(X)	60	21.7
Bass Lake CDP (part)	549	50.7	26	4.7	100.0	533	41.5	-	(X)	47	27.7
Oregon township	3 011	71.3	69	2.3	31.9	2 894	34.6	38	15.8	125	15.2
Hamlet town (part)	182	77.0	4	2.2	-	164	20.7	3	-	13	30.8
Koontz Lake CDP (part)	1 374	66.4	38	2.8	42.1	1 316	43.6	12	50.0	70	10.0
Railroad township	1 355	77.1	-	-	(X)	1 335	33.3	8	100.0	17	-
San Pierre CDP	160	65.0	-	-	(X)	156	24.4	-	(X)	-	(X)
Washington township	2 843	70.8	58	2.0	12.1	2 603	35.2	36	-	96	42.7
Bass Lake CDP (part)	199	81.4	-	-	(X)	179	68.2	-	(X)	8	-
Wayne township	5 015	72.0	113	2.3	46.9	4 657	42.0	75	20.0	206	46.6
North Judson town	1 647	74.5	38	2.3	34.2	1 466	54.2	39	20.5	92	54.3
Steuben County	33 214	64.2	473	1.4	39.5	31 021	46.4	258	46.9	1 105	29.3
Clear Lake township	703	56.2	-	-	(X)	681	25.3	-	(X)	25	-
Clear Lake town	274	54.0	-	-	(X)	274	32.8	-	(X)	7	-
Fremont township	2 410	57.4	33	1.4	72.7	2 223	43.3	48	20.8	74	28.4
Fremont town	1 699	57.0	30	1.8	70.0	1 545	46.1	38	13.2	46	37.0
Jackson township	1 578	72.7	-	-	(X)	1 485	41.5	17	100.0	15	-
Jamestown township	3 517	63.3	24	0.7	62.5	3 374	41.8	9	-	123	14.6
Millgrove township	1 614	66.0	23	1.4	39.1	1 502	38.2	2	-	10	50.0
Orland town	365	75.9	4	1.1	100.0	330	35.5	2	-	5	-
Otsego township	2 638	70.4	9	0.3	66.7	2 461	47.2	49	100.0	76	17.1
Hamilton town (part)	947	66.4	3	0.3	-	894	51.1	-	(X)	13	46.2
Pleasant township	13 327	61.0	314	2.4	30.9	12 377	54.2	53	39.6	559	35.6
Angola city	7 374	57.1	172	2.3	18.6	6 843	60.9	23	52.2	349	42.1
Richland township	556	72.1	-	-	(X)	522	51.7	43	-	44	-
Salem township	2 312	73.5	7	0.3	-	2 157	39.5	17	94.1	29	69.0
Hudson town (part)	278	72.2	1	0.4	-	265	32.8	1	-	3	-
Scott township	1 035	61.4	-	-	(X)	953	29.8	9	-	36	-
Steuben township	2 827	72.1	54	1.9	66.7	2 634	43.8	11	72.7	101	43.6
Ashley town (part)	339	73.3	2	0.6	100.0	293	33.4	-	(X)	6	33.3
Hudson town (part)	332	75.9	21	6.3	14.3	306	51.0	11	72.7	20	85.0
York township	697	51.2	9	1.3	-	652	37.9	-	(X)	13	30.8
Sullivan County	21 751	82.2	61	0.3	63.9	20 514	39.4	140	49.3	510	28.0
Cass township	1 926	86.9	-	-	(X)	1 817	32.7	8	37.5	22	9.1
Dugger town	949	89.6	-	-	(X)	893	31.9	6	50.0	10	20.0
Curry township	3 829	83.6	15	0.4	26.7	3 553	40.6	57	50.9	68	30.9
Farmersburg town	1 206	81.6	13	1.1	30.8	1 109	45.4	26	53.8	33	30.3
Shelburn town	1 280	84.1	2	0.2	-	1 173	47.4	18	66.7	11	36.4
Fairbanks township	744	82.8	5	0.7	-	696	22.8	-	(X)	13	-
Gill township	923	84.9	1	0.1	-	880	29.7	1	-	8	37.5
Merom town	303	75.5	1	0.3	-	280	47.9	1	-	6	50.0
Haddon township	4 053	74.5	4	0.1	100.0	3 926	43.5	12	83.3	230	49.1
Carlisle town	2 553	65.4	-	-	(X)	2 502	52.7	6	66.7	227	48.5
Hamilton township	7 024	84.3	16	0.2	100.0	6 597	43.4	51	31.4	156	-
Sullivan city	4 580	85.3	-	-	(X)	4 285	40.5	18	50.0	129	-
Jackson township	1 639	86.0	10	0.6	50.0	1 538	28.7	4	100.0	12	25.0
Hymera town	814	83.3	-	-	(X)	759	38.5	4	100.0	12	25.0
Jefferson township	425	77.4	-	-	(X)	405	43.7	-	(X)	-	(X)
Turman township	1 188	77.6	10	0.8	100.0	1 102	39.7	7	100.0	1	100.0
Switzerland County	9 065	61.2	45	0.5	40.0	8 501	40.2	72	-	183	15.3
Cotton township	1 590	57.9	5	0.3	-	1 435	46.1	6	-	11	-
Craig township	753	65.6	-	-	(X)	710	32.1	-	(X)	12	50.0
Jefferson township	3 146	64.3	38	1.2	47.4	2 991	45.5	5	-	60	28.3
Vevay town	1 736	65.3	26	1.5	61.5	1 647	50.8	5	-	31	32.3
Pleasant township	1 183	67.3	-	-	(X)	1 109	33.5	61	-	72	-
Posey township	1 496	57.1	2	0.1	-	1 423	36.5	-	(X)	5	-
Patriot town	212	67.0	-	-	(X)	204	37.3	-	(X)	-	(X)
York township	897	51.1	-	-	(X)	833	33.4	-	(X)	23	21.7
Tippecanoe County	148 955	68.5	12 167	8.2	20.0	140 093	61.7	2 036	39.1	13 997	44.7
Fairfield township	49 994	71.7	3 913	7.8	24.0	46 623	57.2	842	47.1	4 203	55.8
Lafayette city (part)	42 667	72.4	3 529	8.3	24.4	39 861	56.5	809	45.9	3 802	56.7
Jackson township	577	91.2	-	-	(X)	546	28.8	20	100.0	26	-
Lauramie township	2 282	88.2	41	1.8	58.5	2 106	40.5	-	(X)	47	17.0
Clarks Hill town	703	88.0	4	0.6	50.0	600	40.8	-	(X)	-	(X)
Perry township	5 322	74.5	99	1.9	37.4	4 958	51.5	21	-	160	30.6
Lafayette city (part)	-	(X)	-	(X)	(X)	-	(X)	-	(X)	-	(X)
Randolph township	935	79.6	7	0.7	100.0	854	55.7	-	(X)	18	55.6
Sheffield township	3 016	84.0	18	0.6	61.1	2 794	38.4	2	-	53	22.6
Dayton town	1 108	79.6	9	0.8	22.2	1 016	45.8	2	-	26	11.5

Table 1. **Place of Birth, Residence in 1995, and Language: 2000**—Con.

[Data based on a sample (except Tables 65-68). For information on confidentiality protection, coverage, sampling error, and nonsampling error, see Appendix G.
For location of definitions, see "How to Use This Census Report"]

State County County Subdivision Place	Total population	Native population—Percent born in state of residence	Foreign-born population			Population 5 years and over		Speak a language other than English at home			
								Population 5 to 17 years		Population 18 years and over	
			Number	Percent of total population	Percent naturalized citizens	Number	Percent living in different house in 1995	Number	Percent who speak English less than "very well"	Number	Percent who speak English less than "very well"
Tippecanoe County—Con.											
Shelby township	2 026	77.5	33	1.6	69.7	1 911	32.1	6	-	65	16.9
Otterbein town (part)	343	82.2	-	-	(X)	322	38.2	6	-	1	-
Tippecanoe township	5 897	72.2	76	1.3	76.3	5 493	42.5	52	23.1	181	19.3
Battle Ground town	1 359	73.8	14	1.0	57.1	1 232	47.1	9	44.4	24	8.3
Union township	1 700	81.8	15	0.9	33.3	1 627	26.6	12	-	64	-
Lafayette city (part)	-	(X)	-	(X)	(X)	-	(X)	-	(X)	-	(X)
Shadeland town	1 700	81.8	15	0.9	33.3	1 627	26.6	12	-	64	-
Wabash township	51 328	57.4	6 881	13.4	15.7	49 595	76.3	674	39.2	7 946	39.8
West Lafayette city	28 949	54.9	3 851	13.3	18.8	28 222	77.0	280	33.2	4 427	35.2
Washington township	2 490	80.8	-	-	(X)	2 339	33.8	-	(X)	-	(X)
Wayne township	1 235	79.0	-	-	(X)	1 142	28.2	-	(X)	4	-
Wea township	22 153	73.2	1 084	4.9	22.4	20 105	61.1	407	25.6	1 230	51.3
Lafayette city (part)	13 577	72.7	921	6.8	16.8	12 394	62.4	317	28.1	929	59.1
Tipton County	16 577	82.1	173	1.0	35.3	15 576	35.8	97	14.4	309	29.8
Cicero township	8 311	79.8	116	1.4	37.9	7 838	38.5	51	-	216	32.9
Tipton city	5 107	79.8	62	1.2	25.8	4 814	41.3	12	-	143	38.5
Jefferson township	1 525	85.0	19	1.2	42.1	1 402	37.7	1	100.0	18	5.6
Kempton town	397	75.6	3	0.8	-	373	39.7	-	(X)	6	16.7
Liberty township	2 563	84.3	35	1.4	25.7	2 395	32.7	24	29.2	46	32.6
Sharpsville town	585	82.9	7	1.2	42.9	540	41.5	2	100.0	5	-
Madison township	1 414	91.6	-	-	(X)	1 326	34.8	13	-	-	(X)
Elwood city (part)	-	(X)	-	(X)	(X)	-	(X)	-	(X)	-	(X)
Prairie township	1 219	85.8	3	0.2	-	1 157	28.7	6	66.7	17	-
Wildcat township	1 545	76.0	-	-	(X)	1 458	31.4	2	100.0	12	41.7
Windfall City town	748	76.2	-	-	(X)	706	25.9	-	(X)	9	55.6
Union County	7 349	50.7	28	0.4	82.1	6 848	34.6	108	45.4	157	27.4
Brownsville township	845	66.0	7	0.8	100.0	800	27.4	16	100.0	32	31.3
Center township	2 976	54.2	16	0.5	75.0	2 818	44.3	37	35.1	61	24.6
Liberty town	2 004	56.0	16	0.8	75.0	1 886	47.3	20	30.0	40	20.0
Harmony township	480	40.4	-	-	(X)	454	19.6	-	(X)	6	100.0
Harrison township	427	51.5	-	-	(X)	404	16.1	-	(X)	14	42.9
Liberty township	1 106	62.4	-	-	(X)	987	27.0	19	47.4	26	-
Union township	1 515	29.7	5	0.3	80.0	1 385	34.7	36	30.6	18	33.3
West College Corner town	646	26.8	5	0.8	80.0	572	45.1	13	7.7	6	-
Vanderburgh County	171 922	72.5	2 794	1.6	44.2	161 284	45.7	1 186	25.1	5 013	34.6
Armstrong township	1 675	84.3	-	-	(X)	1 607	21.3	-	(X)	9	-
Darmstadt town (part)	55	96.4	-	-	(X)	55	5.5	-	(X)	-	(X)
Center township	32 124	73.6	582	1.8	55.7	30 124	43.9	176	25.6	1 010	31.8
Darmstadt town (part)	7	100.0	-	-	(X)	7	-	-	(X)	-	(X)
Evansville city (part)	13 972	74.9	213	1.5	45.5	13 215	42.6	28	60.7	343	51.3
Highland CDP	4 035	71.0	100	2.5	58.0	3 865	37.9	-	(X)	209	15.8
Melody Hill CDP	3 018	72.8	85	2.8	89.4	2 838	34.0	45	46.7	106	39.6
German township	7 330	83.9	91	1.2	61.5	6 896	25.3	48	35.4	76	30.3
Darmstadt town (part)	30	83.3	-	-	(X)	30	30.0	-	(X)	-	(X)
Knight township	67 293	68.5	1 363	2.0	45.5	62 753	48.5	521	19.6	2 103	39.0
Evansville city (part)	63 065	68.4	1 228	1.9	45.4	58 785	48.3	505	18.2	1 972	38.2
Perry township	23 700	80.6	360	1.5	28.6	22 624	45.7	210	43.8	799	31.8
Evansville city (part)	10 876	82.0	137	1.3	16.1	10 335	40.6	123	27.6	272	44.1
Pigeon township	33 978	70.2	352	1.0	33.5	31 775	49.4	194	15.5	899	33.0
Evansville city (part)	33 964	70.2	352	1.0	33.5	31 761	49.4	194	15.5	899	33.0
Scott township	5 445	76.0	27	0.5	51.9	5 148	32.5	26	46.2	103	1.9
Darmstadt town (part)	1 209	79.7	-	-	(X)	1 168	22.9	7	42.9	23	8.7
Union township	377	70.9	19	5.0	-	357	47.3	11	-	14	100.0
Vermillion County	16 788	67.4	131	0.8	37.4	15 698	35.9	67	25.4	359	25.1
Clinton township	9 411	78.2	97	1.0	40.2	8 755	38.8	45	4.4	199	22.6
Clinton city	5 134	78.9	65	1.3	24.6	4 719	43.4	27	-	143	25.9
Fairview Park town	1 517	81.2	9	0.6	-	1 439	34.2	7	28.6	17	11.8
Universal town	432	81.9	-	-	(X)	408	30.9	1	-	1	-
Eugene township	1 989	40.6	4	0.2	-	1 884	31.5	-	(X)	16	-
Cayuga town	1 090	44.1	2	0.2	-	1 036	37.3	-	(X)	9	-
Helt township	2 841	73.2	24	0.8	29.2	2 677	27.5	14	100.0	76	36.8
Dana town	658	68.2	17	2.6	-	594	40.1	4	100.0	17	88.2
Highland township	1 659	33.8	1	0.1	100.0	1 553	39.5	7	-	47	21.3
Perrysville town	514	37.2	1	0.2	100.0	476	31.9	-	(X)	3	-
Vermillion township	888	58.9	5	0.6	40.0	829	35.5	1	100.0	21	33.3
Newport town	553	62.8	5	0.9	40.0	509	26.3	1	100.0	9	77.8
Vigo County	105 848	75.2	2 119	2.0	35.8	99 390	47.4	601	28.6	3 304	28.5
Fayette township	2 556	83.6	48	1.9	83.3	2 420	29.8	32	65.6	66	48.5
Harrison township	51 907	76.5	934	1.8	30.9	48 556	53.0	350	25.1	1 556	28.1
Terre Haute city (part)	51 907	76.5	934	1.8	30.9	48 556	53.0	350	25.1	1 556	28.1
Honey Creek township	14 441	61.5	664	4.6	37.7	13 753	52.6	56	14.3	889	29.8
Terre Haute city (part)	2 910	35.1	108	3.7	25.0	2 895	67.8	-	(X)	259	31.3
Linton township	1 220	85.5	5	0.4	100.0	1 133	23.8	-	(X)	20	35.0
Lost Creek township	10 048	65.7	293	2.9	40.6	9 465	48.0	51	27.5	382	22.0
Seelyville town	1 161	82.5	4	0.3	100.0	1 084	37.8	-	(X)	21	52.4
Terre Haute city (part)	4 727	55.1	209	4.4	43.1	4 513	58.2	37	37.8	267	21.0
Nevins township	2 180	83.8	-	-	(X)	2 083	24.7	7	-	13	-
Otter Creek township	8 953	81.0	89	1.0	23.6	8 363	39.7	44	47.7	128	25.8
North Terre Haute CDP	4 646	80.1	42	0.9	35.7	4 342	41.4	19	63.2	59	28.8
Terre Haute city (part)	-	(X)	-	(X)	(X)	-	(X)	-	(X)	-	(X)
Pierson township	1 160	82.0	-	-	(X)	1 103	25.6	-	(X)	-	(X)
Prairie Creek township	1 170	87.2	18	1.5	-	1 100	25.5	16	-	53	34.0
Prairieton township	1 237	85.9	-	-	(X)	1 113	43.4	-	(X)	27	29.6
Riley township	2 858	75.5	8	0.3	100.0	2 673	33.9	25	-	31	-
Riley town	145	86.2	-	-	(X)	114	37.7	-	(X)	-	(X)

Table 1. **Place of Birth, Residence in 1995, and Language: 2000**—Con.

[Data based on a sample (except Tables 65-68). For information on confidentiality protection, coverage, sampling error, and nonsampling error, see Appendix G.
For location of definitions, see "How to Use This Census Report"]

State County County Subdivision Place	Total population	Native population—Percent born in state of residence	Foreign-born population			Population 5 years and over		Speak a language other than English at home			
								Population 5 to 17 years		Population 18 years and over	
			Number	Percent of total population	Percent naturalized citizens	Number	Percent living in different house in 1995	Number	Percent who speak English less than "very well"	Number	Percent who speak English less than "very well"
Vigo County—Con.											
Riley township—Con.											
Terre Haute city (part)	19	63.2	-	-	(X)	19	100.0	-	(X)	-	(X)
Sugar Creek township	8 118	85.1	60	0.7	45.0	7 628	37.8	20	100.0	139	41.7
West Terre Haute town	2 333	85.9	9	0.4	-	2 170	39.5	12	100.0	35	60.0
Wabash County	34 960	79.0	239	0.7	62.3	32 919	39.4	146	15.8	678	35.1
Chester township	8 130	76.5	62	0.8	27.4	7 764	40.4	16	50.0	267	39.7
North Manchester town	6 260	75.5	55	0.9	18.2	5 969	43.9	8	-	195	46.7
Lagro township	3 205	83.7	-	-	(X)	2 994	25.3	10	-	50	18.0
Lagro town	474	81.6	-	-	(X)	442	32.4	-	(X)	1	100.0
Liberty township	2 633	82.5	16	0.6	100.0	2 505	36.7	24	62.5	61	19.7
La Fontaine town	921	87.2	-	-	(X)	855	43.9	2	-	11	-
Noble township	15 563	77.7	140	0.9	72.1	14 517	45.8	80	-	247	35.6
Wabash city	11 733	76.3	136	1.2	71.3	10 966	47.0	31	-	222	33.8
Paw Paw township	1 516	86.7	6	0.4	-	1 453	26.6	-	(X)	17	11.8
Roann town	394	77.9	-	-	(X)	381	24.1	-	(X)	5	40.0
Pleasant township	2 490	80.8	6	0.2	100.0	2 316	32.3	16	-	15	-
Waltz township	1 423	78.4	9	0.6	100.0	1 370	28.8	-	(X)	21	100.0
Warren County	8 419	61.4	27	0.3	29.6	7 915	34.0	25	48.0	111	30.6
Adams township	576	67.4	6	1.0	50.0	553	35.4	3	-	18	11.1
Pine Village town	254	64.0	4	1.6	75.0	243	49.8	-	(X)	3	66.7
Jordan township	248	64.5	-	-	(X)	248	25.0	-	(X)	-	(X)
Kent township	505	27.3	-	-	(X)	480	18.1	-	(X)	4	-
State Line City town	134	20.1	-	-	(X)	129	17.1	-	(X)	2	-
Liberty township	834	75.4	-	-	(X)	762	35.3	-	(X)	18	61.1
Medina township	446	89.5	-	-	(X)	407	25.1	-	(X)	-	(X)
Mound township	404	26.2	-	-	(X)	402	21.9	-	(X)	14	-
Pike township	1 213	55.4	3	0.2	100.0	1 115	38.4	2	100.0	6	-
West Lebanon town	766	54.8	3	0.4	100.0	696	31.6	2	100.0	-	(X)
Pine township	405	64.7	-	-	(X)	381	48.8	-	(X)	8	-
Prairie township	273	54.8	12	4.4	-	250	40.4	-	(X)	12	100.0
Steuben township	387	41.6	-	-	(X)	357	23.2	12	66.7	6	-
Warren township	774	75.2	-	-	(X)	749	32.3	-	(X)	6	-
Washington township	2 354	64.7	6	0.3	33.3	2 211	38.5	8	25.0	19	47.4
Williamsport town	1 952	65.7	6	0.3	33.3	1 838	36.5	8	25.0	17	41.2
Warrick County	52 383	71.5	656	1.3	61.6	48 933	41.8	251	27.9	1 131	30.2
Anderson township	1 278	73.4	-	-	(X)	1 159	33.7	17	-	12	-
Newburgh town (part)	-	(X)	-	(X)	(X)	-	(X)	-	(X)	-	(X)
Boon township	12 783	78.7	72	0.6	75.0	12 068	41.3	52	32.7	177	35.0
Boonville city	7 029	77.4	31	0.4	100.0	6 549	44.4	23	47.8	96	6.3
Chandler town (part)	649	82.9	-	-	(X)	613	69.8	-	(X)	20	100.0
Campbell township	564	81.9	-	-	(X)	540	38.1	-	(X)	7	100.0
Greer township	1 919	82.3	9	0.5	22.2	1 818	28.6	16	18.8	22	31.8
Elberfeld town	624	86.3	2	0.3	-	599	31.6	3	-	9	22.2
Hart township	1 450	85.0	-	-	(X)	1 369	37.6	2	-	13	-
Lynnville town	746	83.4	-	-	(X)	697	49.4	-	(X)	1	-
Lane township	246	85.8	7	2.8	100.0	236	32.2	-	(X)	12	-
Ohio township	30 980	65.8	558	1.8	61.1	28 779	44.5	160	28.8	821	30.3
Chandler town (part)	2 302	81.5	7	0.3	100.0	2 124	38.5	14	100.0	45	40.0
Newburgh town (part)	3 202	65.2	41	1.3	-	3 008	40.7	-	(X)	100	30.0
Owen township	622	83.1	-	-	(X)	546	36.1	-	(X)	11	45.5
Pigeon township	911	75.8	7	0.8	-	888	20.5	4	100.0	25	-
Skelton township	1 630	83.8	3	0.2	-	1 530	37.9	-	(X)	31	35.5
Tennyson town	285	81.4	-	-	(X)	257	45.5	-	(X)	8	-
Washington County	27 223	70.0	136	0.5	50.0	25 391	39.1	219	66.2	384	34.1
Brown township	1 153	85.4	1	0.1	100.0	1 079	39.9	-	(X)	12	33.3
Campbellsburg town	549	84.3	-	-	(X)	502	48.2	-	(X)	10	40.0
Saltillo town	116	91.4	-	-	(X)	115	33.0	-	(X)	-	(X)
Franklin township	2 020	61.6	8	0.4	-	1 805	34.8	61	91.8	64	28.1
Gibson township	1 135	72.0	4	0.4	100.0	1 081	29.2	21	38.1	4	-
Little York town	173	79.2	-	-	(X)	156	36.5	-	(X)	-	(X)
Howard township	1 336	72.5	7	0.5	-	1 255	41.0	38	81.6	34	64.7
Jackson township	2 044	60.3	7	0.3	100.0	1 877	40.2	11	100.0	36	36.1
Jefferson township	774	82.9	-	-	(X)	704	35.7	-	(X)	10	-
Madison township	619	63.8	3	0.5	100.0	577	38.8	-	(X)	11	72.7
Livonia town	103	63.1	-	-	(X)	101	41.6	-	(X)	1	100.0
Monroe township	694	80.3	-	-	(X)	671	34.9	41	85.4	20	100.0
Pierce township	2 684	71.3	11	0.4	18.2	2 516	46.9	7	57.1	39	69.2
New Pekin town (part)	740	58.0	11	1.5	18.2	702	42.7	7	57.1	20	40.0
Polk township	2 231	65.1	12	0.5	100.0	2 094	29.9	-	(X)	27	7.4
New Pekin town (part)	585	68.4	-	-	(X)	539	46.8	-	(X)	19	10.5
Posey township	1 816	52.4	12	0.7	25.0	1 696	41.6	-	(X)	27	29.6
Fredericksburg town	98	56.1	-	-	(X)	98	63.3	-	(X)	-	(X)
Hardinsburg town	252	57.9	-	-	(X)	242	36.0	-	(X)	2	-
Vernon township	729	80.2	-	-	(X)	666	38.0	-	(X)	2	-
Washington township	9 988	73.1	71	0.7	50.7	9 370	40.6	40	-	98	9.2
Salem city	5 953	72.5	52	0.9	57.7	5 547	47.0	27	-	79	11.4
Wayne County	71 097	71.6	1 086	1.5	39.0	66 735	43.1	583	40.0	2 095	38.8
Abington township	976	77.3	6	0.6	-	928	38.9	16	68.8	21	28.6
Boston township	844	63.7	-	-	(X)	802	32.8	-	(X)	16	50.0
Boston town	198	75.3	-	-	(X)	175	36.6	-	(X)	-	(X)
Richmond city (part)	-	(X)	-	(X)	(X)	-	(X)	-	(X)	-	(X)
Center township	7 287	77.2	48	0.7	6.3	6 948	34.9	64	29.7	102	35.3
Centerville town	2 476	77.3	10	0.4	30.0	2 294	42.9	38	10.5	44	40.9
Richmond city (part)	62	100.0	-	-	(X)	62	100.0	-	(X)	-	(X)
Clay township	953	76.3	-	-	(X)	880	31.4	-	(X)	16	43.8
Greens Fork town	384	78.6	-	-	(X)	362	34.3	-	(X)	2	100.0
Dalton township	592	81.8	-	-	(X)	592	27.4	28	-	23	-

Table 1. **Place of Birth, Residence in 1995, and Language: 2000**—Con.

[Data based on a sample (except Tables 65-68). For information on confidentiality protection, coverage, sampling error, and nonsampling error, see Appendix G.
For location of definitions, see "How to Use This Census Report"]

State County County Subdivision Place	Total population	Native population—Percent born in state of residence	Foreign-born population			Population 5 years and over		Speak a language other than English at home			
								Population 5 to 17 years		Population 18 years and over	
			Number	Percent of total population	Percent naturalized citizens	Number	Percent living in different house in 1995	Number	Percent who speak English less than "very well"	Number	Percent who speak English less than "very well"
Wayne County—Con.											
Franklin township	1 320	79.3	11	0.8	54.5	1 247	29.4	-	(X)	32	15.6
Whitewater town	60	71.7	-	-	(X)	56	26.8	-	(X)	-	(X)
Green township	1 382	71.5	15	1.1	33.3	1 297	43.6	58	82.8	53	60.4
Harrison township	430	80.7	1	0.2	100.0	398	46.7	15	53.3	22	13.6
Jackson township	4 593	78.6	15	0.3	33.3	4 279	42.2	30	63.3	45	48.9
Cambridge City town	2 135	80.9	5	0.2	100.0	2 001	49.2	-	(X)	17	17.6
Dublin town	733	74.9	-	-	(X)	668	27.5	9	66.7	-	(X)
East Germantown town	229	81.7	10	4.4	-	211	22.7	10	20.0	6	100.0
Mount Auburn town	62	61.3	-	-	(X)	62	9.7	2	100.0	2	100.0
Jefferson township	3 427	80.7	6	0.2	-	3 236	34.1	-	(X)	50	26.0
Hagerstown town	1 782	80.6	-	-	(X)	1 682	38.2	-	(X)	29	10.3
New Garden township	1 751	71.5	2	0.1	-	1 679	32.0	12	25.0	22	9.1
Fountain City town	723	76.7	2	0.3	-	674	33.8	5	60.0	17	11.8
Perry township	707	75.7	7	1.0	28.6	647	37.4	-	(X)	28	85.7
Economy town	194	83.7	4	2.1	50.0	179	34.1	-	(X)	4	100.0
Washington township	1 604	79.9	2	0.1	100.0	1 504	38.7	16	37.5	34	35.3
Milton town	629	79.9	2	0.3	100.0	580	39.8	4	-	13	23.1
Wayne township	43 860	68.4	973	2.2	41.1	40 971	47.4	344	34.6	1 614	39.4
Richmond city (part)	39 076	67.6	942	2.4	39.4	36 391	49.6	328	33.8	1 504	41.3
Spring Grove town	412	67.2	6	1.5	66.7	403	46.4	-	(X)	9	22.2
Webster township	1 371	68.0	-	-	(X)	1 327	33.8	-	(X)	17	41.2
Wells County	27 600	82.7	233	0.8	77.7	25 756	37.9	265	46.8	615	31.9
Chester township	1 053	85.1	24	2.3	54.2	946	28.0	10	70.0	24	100.0
Poneto town (part)	25	100.0	-	-	(X)	25	-	-	(X)	-	(X)
Harrison township	8 650	81.0	70	0.8	90.0	8 087	39.6	112	46.4	242	30.6
Bluffton city (part)	6 647	78.9	66	1.0	89.4	6 203	42.3	71	39.4	178	26.4
Poneto town (part)	75	92.0	-	-	(X)	62	41.9	-	(X)	-	(X)
Vera Cruz town	48	79.2	-	-	(X)	43	60.5	-	(X)	1	-
Jackson township	864	88.1	-	-	(X)	791	33.4	-	(X)	7	-
Jefferson township	5 676	83.3	27	0.5	100.0	5 274	37.2	30	33.3	72	37.5
Ossian town	2 979	80.9	27	0.9	100.0	2 690	43.8	9	-	60	45.0
Lancaster township	5 385	79.3	78	1.4	67.9	4 988	46.5	87	39.1	164	20.1
Bluffton city (part)	2 998	79.2	36	1.2	61.1	2 722	56.5	59	28.8	118	16.1
Liberty township	1 042	84.4	16	1.5	100.0	1 002	28.4	-	(X)	22	36.4
Poneto town (part)	112	86.6	-	-	(X)	103	45.6	-	(X)	-	(X)
Nottingham township	1 148	86.5	9	0.8	-	1 117	25.1	5	-	38	13.2
Rockcreek township	1 676	87.7	4	0.2	100.0	1 578	36.3	8	100.0	8	25.0
Markle town (part)	359	77.2	4	1.1	100.0	348	51.7	-	(X)	6	33.3
Uniondale town (part)	232	86.2	-	-	(X)	228	24.1	2	100.0	-	(X)
Union township	2 106	85.9	5	0.2	100.0	1 973	31.3	13	100.0	38	60.5
Markle town (part)	80	86.3	-	-	(X)	78	24.4	-	(X)	-	(X)
Uniondale town (part)	28	57.1	-	-	(X)	26	30.8	-	(X)	-	(X)
Zanesville town (part)	510	78.6	-	-	(X)	478	42.9	-	(X)	10	100.0
White County	25 267	78.2	894	3.5	25.8	23 686	40.7	383	56.7	1 323	51.4
Big Creek township	847	83.5	6	0.7	100.0	779	33.5	4	50.0	10	80.0
Chalmers town	501	84.2	6	1.2	100.0	464	41.4	4	50.0	10	80.0
Cass township	515	88.3	9	1.7	100.0	491	33.4	-	(X)	-	(X)
Honey Creek township	1 257	82.5	45	3.6	17.8	1 168	39.5	29	72.4	35	77.1
Reynolds town	540	79.5	37	6.9	-	498	44.0	25	68.0	35	77.1
Jackson township	637	88.0	5	0.8	-	591	24.7	5	60.0	22	-
Burnettsville town	378	87.8	-	-	(X)	339	28.3	5	60.0	12	-
Liberty township	2 519	77.8	45	1.8	40.0	2 380	31.4	40	100.0	103	40.8
Buffalo CDP	644	71.6	-	-	(X)	616	22.2	13	100.0	9	-
Lincoln township	658	80.8	21	3.2	-	634	39.6	12	50.0	40	-
Monon township	3 142	74.9	246	7.8	13.4	2 992	47.9	66	81.8	311	69.1
Monon town	1 777	80.2	235	13.2	9.4	1 677	54.3	56	78.6	262	76.7
Prairie township	3 198	84.2	17	0.5	70.6	2 976	39.4	27	7.4	86	9.3
Brookston town	1 725	80.3	8	0.5	37.5	1 595	38.2	9	22.2	41	19.5
Princeton township	1 563	80.5	12	0.8	66.7	1 409	42.4	9	77.8	33	27.3
Wolcott town	982	81.0	12	1.2	66.7	887	46.2	9	77.8	33	27.3
Round Grove township	327	86.5	-	-	(X)	327	5.8	-	(X)	-	(X)
Union township	10 330	74.2	488	4.7	28.1	9 698	44.9	191	42.9	683	54.3
Monticello city	5 622	74.0	372	6.6	24.2	5 251	48.2	159	51.6	522	58.4
Norway CDP	492	65.0	-	-	(X)	483	42.9	9	-	-	(X)
West Point township	274	82.1	-	-	(X)	241	14.5	-	(X)	-	(X)
Whitley County	30 707	82.0	256	0.8	47.7	28 646	39.0	260	25.8	547	28.7
Cleveland township	3 423	83.5	50	1.5	6.0	3 180	37.9	35	54.3	126	53.2
South Whitley town	1 771	81.7	4	0.2	75.0	1 624	41.5	14	42.9	32	18.8
Columbia township	9 649	80.0	92	1.0	33.7	8 958	47.6	71	14.1	139	23.0
Columbia City city (part)	7 136	79.8	80	1.1	23.8	6 673	47.9	39	-	98	20.4
Etna-Troy township	1 900	87.5	5	0.3	-	1 759	25.2	11	-	22	-
Jefferson township	2 076	81.5	27	1.3	55.6	1 992	39.8	50	28.0	62	27.4
Richland township	1 757	84.4	11	0.6	100.0	1 640	32.5	20	35.0	26	42.3
Larwill town	317	83.9	-	-	(X)	288	60.4	-	(X)	2	-
Smith township	5 071	83.3	27	0.5	81.5	4 752	32.5	18	27.8	64	14.1
Churubusco town	1 665	82.8	15	0.9	66.7	1 551	32.3	7	-	21	-
Thorncreek township	3 800	79.7	20	0.5	100.0	3 536	41.7	30	20.0	38	15.8
Tri-Lakes CDP	3 800	79.7	20	0.5	100.0	3 536	41.7	30	20.0	38	15.8
Union township	1 879	80.8	20	1.1	100.0	1 749	36.2	11	-	31	48.4
Columbia City city (part)	-	(X)	-	(X)	(X)	-	(X)	-	(X)	-	(X)
Washington township	1 152	86.4	4	0.3	-	1 080	27.6	14	42.9	39	-

Table 2. **Place of Birth, Residence in 1995, and Language: 2000**

[Data based on a sample (except Tables 65-68). For information on confidentiality protection, coverage, sampling error, and nonsampling error, see Appendix G.
For location of definitions, see "How to Use This Census Report"]

State County Place	Total population	Native population—Percent born in state of residence	Foreign-born population			Population 5 years and over		Speak a language other than English at home			
								Population 5 to 17 years		Population 18 years and over	
			Number	Percent of total population	Percent naturalized citizens	Number	Percent living in different house in 1995	Number	Percent who speak English less than "very well"	Number	Percent who speak English less than "very well"
The State	**6 080 485**	**71.5**	**186 534**	**3.1**	**38.1**	**5 657 818**	**45.0**	**72 821**	**36.5**	**289 261**	**40.4**
COUNTY											
Adams County	33 625	83.7	360	1.1	61.4	30 947	34.0	1 372	35.5	3 043	35.3
Allen County	331 849	71.1	13 394	4.0	39.1	306 500	47.3	5 182	37.1	17 871	42.1
Bartholomew County	71 435	75.6	2 683	3.8	26.8	66 182	45.6	651	28.9	2 881	45.3
Benton County	9 421	77.7	74	0.8	86.5	8 830	38.1	102	36.3	254	17.7
Blackford County	14 048	85.3	19	0.1	47.4	13 147	39.6	92	47.8	200	22.0
Boone County	46 107	75.5	683	1.5	39.4	42 722	42.9	282	15.2	899	22.2
Brown County	14 957	77.5	151	1.0	57.0	14 163	36.3	44	40.9	311	26.7
Carroll County	20 165	83.9	435	2.2	28.7	18 796	37.0	147	55.8	601	45.9
Cass County	40 930	82.1	1 763	4.3	28.4	38 063	40.3	707	28.3	2 091	59.5
Clark County	96 472	48.9	1 686	1.7	41.2	89 910	45.2	539	40.8	2 284	39.1
Clay County	26 556	86.0	150	0.6	28.7	24 826	38.4	86	34.9	323	26.3
Clinton County	33 866	81.7	1 613	4.8	11.6	31 414	42.1	626	54.8	1 839	53.2
Crawford County	10 743	69.9	36	0.3	97.2	10 058	37.3	57	78.9	111	22.5
Daviess County	29 820	87.3	571	1.9	25.6	27 556	32.9	1 288	39.6	2 494	33.0
Dearborn County	46 109	40.8	381	0.8	57.5	42 986	39.3	253	45.1	863	31.1
Decatur County	24 555	85.2	394	1.6	31.5	22 712	39.4	196	28.1	490	24.7
DeKalb County	40 285	76.6	322	0.8	41.9	37 225	43.3	217	22.1	697	31.0
Delaware County	118 769	76.1	1 754	1.5	31.4	111 756	48.0	696	37.4	3 195	30.8
Dubois County	39 674	88.6	828	2.1	23.7	36 842	34.0	379	48.3	1 423	53.9
Elkhart County	182 791	69.4	12 982	7.1	23.7	168 052	48.7	5 733	45.6	18 464	53.5
Fayette County	25 588	73.3	130	0.5	48.5	23 925	42.0	79	26.6	314	38.5
Floyd County	70 823	54.5	825	1.2	67.6	66 298	42.9	402	44.3	1 525	26.3
Fountain County	17 954	57.2	185	1.0	54.1	16 771	38.8	97	18.6	397	34.0
Franklin County	22 151	51.3	143	0.6	71.3	20 617	37.5	93	38.7	511	30.3
Fulton County	20 511	79.0	412	2.0	47.6	19 166	39.2	152	44.7	554	52.2
Gibson County	32 500	80.9	298	0.9	33.9	30 402	35.5	148	37.8	656	34.9
Grant County	73 403	73.1	874	1.2	56.6	68 963	44.5	441	20.4	2 250	32.7
Greene County	33 157	84.0	152	0.5	52.0	31 105	37.4	133	33.8	557	28.2
Hamilton County	182 740	62.0	7 283	4.0	48.7	165 990	53.9	2 007	25.5	7 708	32.0
Hancock County	55 391	78.0	508	0.9	75.4	51 664	43.1	318	39.9	1 247	21.3
Harrison County	34 325	58.9	319	0.9	37.3	32 121	37.4	127	31.5	654	28.7
Hendricks County	104 093	73.9	1 663	1.6	51.5	96 527	46.2	582	24.1	2 243	31.4
Henry County	48 508	77.7	259	0.5	64.9	45 532	37.5	105	59.0	824	35.0
Howard County	84 964	75.6	1 487	1.8	47.6	78 943	44.1	655	37.7	2 422	31.5
Huntington County	38 075	79.0	321	0.8	52.0	35 508	41.5	242	27.7	887	32.4
Jackson County	41 335	81.1	991	2.4	24.9	38 381	41.7	337	27.3	1 309	59.2
Jasper County	30 043	73.8	452	1.5	61.7	27 959	39.7	210	30.5	849	36.9
Jay County	21 806	81.2	330	1.5	23.3	20 188	36.3	412	43.2	767	35.3
Jefferson County	31 705	66.8	381	1.2	46.7	29 761	44.5	225	22.7	781	24.6
Jennings County	27 554	78.3	201	0.7	61.7	25 501	44.2	132	31.8	494	22.5
Johnson County	115 209	73.1	1 971	1.7	40.9	106 625	48.2	771	27.2	2 973	29.4
Knox County	39 256	79.5	430	1.1	31.9	36 970	43.9	298	58.4	872	29.9
Kosciusko County	74 057	74.6	2 142	2.9	31.4	68 606	43.4	1 635	44.3	4 143	46.8
LaGrange County	34 909	74.9	738	2.1	18.0	31 509	37.1	3 246	50.3	6 758	45.1
Lake County	484 564	63.7	25 848	5.3	55.4	450 115	38.5	10 966	29.5	49 626	37.7
LaPorte County	110 106	71.5	2 730	2.5	53.6	103 061	41.7	1 127	33.5	4 977	35.6
Lawrence County	45 922	82.8	425	0.9	45.4	42 948	40.8	222	58.1	671	25.6
Madison County	133 358	78.0	1 587	1.2	34.0	124 968	40.3	846	42.4	3 003	40.8
Marion County	860 454	70.8	39 386	4.6	34.0	796 858	52.8	10 122	36.6	48 064	47.9
Marshall County	45 128	80.0	1 998	4.4	28.0	41 833	40.2	964	38.5	3 121	53.4
Martin County	10 369	86.7	27	0.3	63.0	9 703	33.7	28	46.4	107	14.0
Miami County	36 082	75.3	345	1.0	60.3	33 755	42.0	226	32.7	983	24.9
Monroe County	120 563	66.3	6 566	5.4	27.2	114 507	61.0	715	20.3	8 534	33.3
Montgomery County	37 629	79.3	546	1.5	14.1	35 167	43.3	146	20.5	921	44.7
Morgan County	66 689	80.8	580	0.9	53.6	61 860	41.5	288	42.7	1 114	21.5
Newton County	14 566	67.7	340	2.3	41.8	13 670	36.5	190	47.4	487	36.1
Noble County	46 275	77.3	2 260	4.9	25.6	42 637	43.2	1 242	44.0	2 850	59.3
Ohio County	5 623	57.2	6	0.1	100.0	5 293	37.4	20	-	53	18.9
Orange County	19 306	80.7	158	0.8	27.2	18 036	36.6	224	56.3	371	26.7
Owen County	21 786	82.5	87	0.4	75.9	20 362	41.0	163	19.6	332	14.8
Parke County	17 241	80.5	88	0.5	68.2	16 297	38.7	171	68.4	365	36.2
Perry County	18 899	75.2	78	0.4	47.4	17 886	38.0	80	60.0	358	30.7
Pike County	12 837	86.1	74	0.6	29.7	12 018	38.3	31	71.0	180	36.1
Porter County	146 798	64.7	4 359	3.0	53.9	137 274	42.6	1 369	21.7	7 164	27.7
Posey County	27 061	79.1	130	0.5	38.5	25 327	35.1	164	62.8	368	27.4
Pulaski County	13 755	81.9	108	0.8	25.0	12 888	37.5	66	42.4	236	39.0
Putnam County	36 019	76.1	389	1.1	32.6	33 858	46.3	135	37.8	836	28.9
Randolph County	27 401	76.7	200	0.7	25.5	25 569	37.5	154	44.8	413	39.5
Ripley County	26 523	68.1	179	0.7	33.5	24 521	38.4	149	34.9	300	39.3
Rush County	18 261	83.9	55	0.3	52.7	16 993	40.3	149	2.7	337	14.8
St. Joseph County	265 559	68.4	12 113	4.6	38.2	246 865	44.8	4 029	35.5	17 110	37.3
Scott County	22 960	62.9	95	0.4	70.5	21 246	40.9	83	33.7	315	28.9
Shelby County	43 445	82.6	682	1.6	18.6	40 519	41.4	199	57.3	850	48.5
Spencer County	20 391	68.2	184	0.9	15.8	19 135	34.1	128	24.2	474	38.6
Starke County	23 556	70.9	619	2.6	50.2	22 024	38.5	232	27.2	891	38.5
Steuben County	33 214	64.2	473	1.4	39.5	31 021	46.4	258	46.9	1 105	29.3
Sullivan County	21 751	82.2	61	0.3	63.9	20 514	39.4	140	49.3	510	28.0
Switzerland County	9 065	61.2	45	0.5	40.0	8 501	40.2	72	-	183	15.3
Tippecanoe County	148 955	68.5	12 167	8.2	20.0	140 093	61.7	2 036	39.1	13 997	44.7
Tipton County	16 577	82.1	173	1.0	35.3	15 576	35.8	97	14.4	309	29.8
Union County	7 349	50.7	28	0.4	82.1	6 848	34.6	108	45.4	157	27.4
Vanderburgh County	171 922	72.5	2 794	1.6	44.2	161 284	45.7	1 186	25.1	5 013	34.6

Table 2. **Place of Birth, Residence in 1995, and Language: 2000**—Con.

[Data based on a sample (except Tables 65-68). For information on confidentiality protection, coverage, sampling error, and nonsampling error, see Appendix G.
For location of definitions, see "How to Use This Census Report"]

State County Place	Total population	Native population—Percent born in state of residence	Foreign-born population			Population 5 years and over		Speak a language other than English at home			
								Population 5 to 17 years		Population 18 years and over	
			Number	Percent of total population	Percent naturalized citizens	Number	Percent living in different house in 1995	Number	Percent who speak English less than "very well"	Number	Percent who speak English less than "very well"
COUNTY—Con.											
Vermillion County	16 788	67.4	131	0.8	37.4	15 698	35.9	67	25.4	359	25.1
Vigo County	105 848	75.2	2 119	2.0	35.8	99 390	47.4	601	28.6	3 304	28.5
Wabash County	34 960	79.0	239	0.7	62.3	32 919	39.4	146	15.8	678	35.1
Warren County	8 419	61.4	27	0.3	29.6	7 915	34.0	25	48.0	111	30.6
Warrick County	52 383	71.5	656	1.3	61.6	48 933	41.8	251	27.9	1 131	30.2
Washington County	27 223	70.0	136	0.5	50.0	25 391	39.1	219	66.2	384	34.1
Wayne County	71 097	71.6	1 086	1.5	39.0	66 735	43.1	583	40.0	2 095	38.8
Wells County	27 600	82.7	233	0.8	77.7	25 756	37.9	265	46.8	615	31.9
White County	25 267	78.2	894	3.5	25.8	23 686	40.7	383	56.7	1 323	51.4
Whitley County	30 707	82.0	256	0.8	47.7	28 646	39.0	260	25.8	547	28.7
PLACE											
Advance town, Boone County	564	81.9	-	-	(X)	515	41.7	2	100.0	6	-
Akron town, Fulton County	1 044	82.1	94	9.0	27.7	978	41.6	29	24.1	99	66.7
Alamo town, Montgomery County	108	74.3	7	6.5	100.0	102	55.9	5	-	2	-
Albany town	2 374	84.7	15	0.6	100.0	2 217	43.3	12	100.0	62	41.9
Delaware County (part)	2 151	84.2	8	0.4	100.0	2 018	44.5	12	100.0	57	36.8
Randolph County (part)	223	90.3	7	3.1	100.0	199	31.2	-	(X)	5	100.0
Albion town, Noble County	2 292	80.9	14	0.6	100.0	2 100	53.0	27	-	23	56.5
Alexandria city, Madison County	6 716	80.6	70	1.0	64.3	6 277	38.6	116	36.2	95	89.5
Alfordsville town, Daviess County	124	82.3	-	-	(X)	122	14.8	-	(X)	-	(X)
Alton town, Crawford County	43	86.0	-	-	(X)	37	10.8	-	(X)	3	-
Altona town, DeKalb County	200	76.0	-	-	(X)	183	38.3	2	-	3	-
Ambia town, Benton County	194	45.2	8	4.1	100.0	179	31.3	16	-	37	29.7
Amboy town, Miami County	354	83.0	6	1.7	100.0	336	36.3	8	50.0	10	-
Amo town, Hendricks County	404	81.4	-	-	(X)	369	42.3	-	(X)	8	-
Anderson city, Madison County	59 636	74.2	1 070	1.8	27.4	55 594	48.9	385	41.8	1 739	37.7
Andrews town, Huntington County	1 337	74.1	14	1.0	78.6	1 229	40.0	21	-	28	17.9
Angola city, Steuben County	7 374	57.1	172	2.3	18.6	6 843	60.9	23	52.2	349	42.1
Arcadia town, Hamilton County	1 752	83.7	11	0.6	36.4	1 651	41.7	5	-	38	31.6
Argos town, Marshall County	1 595	78.8	4	0.3	50.0	1 475	44.3	10	-	49	12.2
Ashley town	1 026	77.1	15	1.5	33.3	906	40.5	4	50.0	22	31.8
DeKalb County (part)	687	78.9	13	1.9	23.1	613	43.9	4	50.0	16	31.3
Steuben County (part)	339	73.3	2	0.6	100.0	293	33.4	-	(X)	6	33.3
Atlanta town, Hamilton County	715	78.9	-	-	(X)	641	43.2	13	-	10	40.0
Attica city, Fountain County	3 517	73.3	50	1.4	58.0	3 270	43.5	20	-	93	25.8
Auburn city, DeKalb County	12 068	74.7	57	0.5	28.1	11 084	52.9	62	38.7	134	31.3
Aurora city, Dearborn County	3 921	52.2	44	1.1	70.5	3 645	44.7	8	100.0	60	30.0
Austin town, Scott County	4 716	58.9	37	0.8	51.4	4 275	40.0	12	-	82	45.1
Avilla town, Noble County	2 039	80.4	26	1.3	34.6	1 874	60.1	6	66.7	48	37.5
Avon town, Hendricks County	5 840	67.2	213	3.6	62.9	5 360	58.1	48	12.5	222	14.0
Bainbridge town, Putnam County	790	87.4	12	1.5	-	717	44.5	-	(X)	11	63.6
Bargersville town, Johnson County	2 150	81.7	12	0.6	58.3	1 964	41.0	18	100.0	29	24.1
Bass Lake CDP, Starke County	1 278	55.9	66	5.2	69.7	1 213	49.4	7	-	128	41.4
Batesville city	6 059	67.6	38	0.6	39.5	5 552	46.1	19	26.3	78	25.6
Franklin County (part)	1 324	64.7	5	0.4	100.0	1 216	44.7	5	100.0	16	-
Ripley County (part)	4 735	68.5	33	0.7	30.3	4 336	46.5	14	-	62	32.3
Battle Ground town, Tippecanoe County	1 359	73.8	14	1.0	57.1	1 232	47.1	9	44.4	24	8.3
Bedford city, Lawrence County	13 880	80.9	146	1.1	67.1	13 058	47.2	89	58.4	249	30.9
Beech Grove city, Marion County	14 200	79.0	246	1.7	45.9	13 210	54.5	38	78.9	435	28.0
Berne city, Adams County	4 230	81.7	81	1.9	69.1	3 976	38.7	26	23.1	365	18.9
Bethany town, Morgan County	52	80.8	-	-	(X)	48	20.8	-	(X)	-	(X)
Beverly Shores town, Porter County	672	36.3	64	9.5	90.6	644	33.2	3	-	96	34.4
Bicknell city, Knox County	3 424	80.0	58	1.7	15.5	3 170	43.6	46	43.5	83	42.2
Birdseye town, Dubois County	465	89.7	-	-	(X)	436	41.5	6	-	11	27.3
Bloomfield town, Greene County	2 497	74.5	24	1.0	25.0	2 343	46.7	5	100.0	36	-
Bloomingdale town, Parke County	293	84.9	2	0.7	-	287	32.4	3	100.0	6	50.0
Bloomington city, Monroe County	69 229	57.9	5 578	8.1	23.8	66 535	74.1	435	18.4	7 317	34.9
Blountsville town, Henry County	180	75.6	-	-	(X)	137	51.8	-	(X)	-	(X)
Bluffton city, Wells County	9 645	79.0	102	1.1	79.4	8 925	46.6	130	34.6	296	22.3
Boonville city, Warrick County	7 029	77.4	31	0.4	100.0	6 549	44.4	23	47.8	96	6.3
Borden town, Clark County	911	65.6	4	0.4	50.0	850	47.8	2	-	9	22.2
Boston town, Wayne County	198	75.3	-	-	(X)	175	36.6	-	(X)	-	(X)
Boswell town, Benton County	846	66.6	13	1.5	61.5	790	35.6	40	20.0	45	20.0
Bourbon town, Marshall County	1 710	80.1	49	2.9	24.5	1 536	43.0	25	32.0	64	37.5
Brazil city, Clay County	8 337	86.0	85	1.0	11.8	7 689	43.1	17	-	161	23.0
Bremen town, Marshall County	4 580	85.7	376	8.2	35.4	4 205	39.8	160	21.3	443	52.6
Bright CDP, Dearborn County	5 411	13.5	81	1.5	65.4	5 008	34.2	21	42.9	143	25.9
Bristol town, Elkhart County	1 382	68.1	60	4.3	43.3	1 244	50.6	13	53.8	80	51.3
Brook town, Newton County	1 061	75.3	61	5.7	41.0	987	41.9	33	45.5	62	54.8
Brooklyn town, Morgan County	1 572	76.9	10	0.6	40.0	1 413	49.8	4	-	24	58.3
Brooksburg town, Jefferson County	79	73.4	-	-	(X)	79	43.0	-	(X)	1	-
Brookston town, White County	1 725	80.3	8	0.5	37.5	1 595	38.2	9	22.2	41	19.5
Brookville town, Franklin County	2 592	54.4	29	1.1	51.7	2 444	43.0	-	(X)	86	32.6
Brownsburg town, Hendricks County	14 344	72.4	275	1.9	64.4	13 055	54.6	141	5.7	280	23.6
Brownstown town, Jackson County	3 034	79.1	49	1.6	-	2 827	44.0	17	100.0	67	55.2
Bruceville town, Knox County	451	86.5	5	1.1	40.0	423	33.3	4	-	13	30.8
Bryant town, Jay County	297	76.8	-	-	(X)	277	35.0	5	-	2	50.0
Buffalo CDP, White County	644	71.6	-	-	(X)	616	22.2	13	100.0	9	-
Bunker Hill town, Miami County	980	69.7	25	2.6	48.0	900	44.9	3	-	37	21.6
Burket town, Kosciusko County	199	71.4	-	-	(X)	177	32.8	-	(X)	4	-

Table 2. **Place of Birth, Residence in 1995, and Language: 2000**—Con.

[Data based on a sample (except Tables 65-68). For information on confidentiality protection, coverage, sampling error, and nonsampling error, see Appendix G.
For location of definitions, see "How to Use This Census Report"]

State County Place	Total population	Native population—Percent born in state of residence	Foreign-born population: Number	Foreign-born population: Percent of total population	Foreign-born population: Percent naturalized citizens	Population 5 years and over: Number	Population 5 years and over: Percent living in different house in 1995	Speak a language other than English at home: Population 5 to 17 years: Number	Speak a language other than English at home: Population 5 to 17 years: Percent who speak English less than "very well"	Speak a language other than English at home: Population 18 years and over: Number	Speak a language other than English at home: Population 18 years and over: Percent who speak English less than "very well"
PLACE—Con.											
Burlington town, Carroll County	438	81.3	-	-	(X)	419	46.1	6	-	4	50.0
Burnettsville town, White County	378	87.8	-	-	(X)	339	28.3	5	60.0	12	-
Burns Harbor town, Porter County	782	69.5	17	2.2	47.1	738	33.6	5	-	22	4.5
Butler city, DeKalb County	2 727	64.0	-	-	(X)	2 435	49.0	16	-	36	13.9
Cadiz town, Henry County	160	81.4	4	2.5	50.0	147	29.3	-	(X)	6	66.7
Cambridge City town, Wayne County	2 135	80.9	5	0.2	100.0	2 001	49.2	-	(X)	17	17.6
Camden town, Carroll County	595	81.8	-	-	(X)	544	36.6	-	(X)	4	-
Campbellsburg town, Washington County	549	84.3	-	-	(X)	502	48.2	-	(X)	10	40.0
Cannelburg town, Daviess County	121	90.1	-	-	(X)	116	19.8	2	-	-	(X)
Cannelton city, Perry County	1 220	73.2	2	0.2	100.0	1 126	41.8	-	(X)	9	22.2
Carbon town, Clay County	340	89.1	9	2.6	66.7	307	49.5	3	-	3	-
Carlisle town, Sullivan County	2 553	65.4	-	-	(X)	2 502	52.7	6	66.7	227	48.5
Carmel city, Hamilton County	37 802	51.1	2 756	7.3	45.4	34 817	55.5	756	25.8	2 213	29.6
Carthage town, Rush County	934	77.6	1	0.1	100.0	847	43.2	4	-	14	-
Cayuga town, Vermillion County	1 090	44.1	2	0.2	-	1 036	37.3	-	(X)	9	-
Cedar Grove town, Franklin County	182	41.2	-	-	(X)	167	33.5	-	(X)	-	(X)
Cedar Lake town, Lake County	9 196	62.0	109	1.2	81.7	8 524	40.5	47	38.3	228	16.7
Center Point town, Clay County	283	81.6	-	-	(X)	262	46.2	-	(X)	2	100.0
Centerville town, Wayne County	2 476	77.3	10	0.4	30.0	2 294	42.9	38	10.5	44	40.9
Chalmers town, White County	501	84.2	6	1.2	100.0	464	41.4	4	50.0	10	80.0
Chandler town, Warrick County	2 951	81.8	7	0.2	100.0	2 737	45.5	14	100.0	65	58.5
Charlestown city, Clark County	6 038	50.5	162	2.7	25.3	5 558	40.9	51	23.5	228	57.5
Chesterfield town	3 025	83.1	41	1.4	22.0	2 786	41.7	9	44.4	50	20.0
Delaware County (part)	13	69.2	-	-	(X)	10	100.0	-	(X)	-	(X)
Madison County (part)	3 012	83.1	41	1.4	22.0	2 776	41.5	9	44.4	50	20.0
Chesterton town, Porter County	10 434	62.9	227	2.2	68.7	9 798	43.8	69	26.1	408	12.7
Chrisney town, Spencer County	554	75.2	2	0.4	100.0	495	49.1	2	-	11	-
Churubusco town, Whitley County	1 665	82.8	15	0.9	66.7	1 551	32.3	7	-	21	-
Cicero town, Hamilton County	3 990	79.4	95	2.4	30.5	3 691	42.8	13	100.0	82	46.3
Clarks Hill town, Tippecanoe County	703	88.0	4	0.6	50.0	600	40.8	-	(X)	-	(X)
Clarksville town, Clark County	21 494	46.1	628	2.9	36.3	19 915	50.1	87	47.1	676	51.2
Clay City town, Clay County	1 033	86.1	-	-	(X)	958	43.5	16	75.0	5	60.0
Claypool town, Kosciusko County	317	74.5	3	0.9	-	290	48.3	4	-	6	16.7
Clayton town, Hendricks County	737	80.1	-	-	(X)	653	32.3	-	(X)	6	-
Clear Lake town, Steuben County	274	54.0	-	-	(X)	274	32.8	-	(X)	7	-
Clermont town, Marion County	1 468	74.0	35	2.4	54.3	1 395	43.1	5	40.0	59	22.0
Clifford town, Bartholomew County	271	84.9	-	-	(X)	243	41.6	-	(X)	2	-
Clinton city, Vermillion County	5 134	78.9	65	1.3	24.6	4 719	43.4	27	-	143	25.9
Cloverdale town, Putnam County	2 253	80.6	23	1.0	82.6	2 136	49.5	6	-	59	13.6
Coatesville town, Hendricks County	531	83.6	-	-	(X)	466	37.1	5	60.0	4	-
Colfax town, Clinton County	776	77.8	2	0.3	-	689	39.0	11	-	23	8.7
Collegeville CDP, Jasper County	869	70.1	6	0.7	-	862	58.1	-	(X)	95	6.3
Columbia City city, Whitley County	7 136	79.8	80	1.1	23.8	6 673	47.9	39	-	98	20.4
Columbus city, Bartholomew County	39 137	72.1	2 166	5.5	25.2	36 121	52.5	436	25.5	2 152	45.7
Connersville city, Fayette County	15 412	72.6	89	0.6	40.4	14 347	46.7	65	10.8	208	47.1
Converse town	1 156	75.8	5	0.4	60.0	1 075	46.2	21	23.8	20	10.0
Grant County (part)	235	79.1	1	0.4	100.0	220	52.3	-	(X)	1	-
Miami County (part)	921	75.0	4	0.4	50.0	855	44.7	21	23.8	19	10.5
Corunna town, DeKalb County	230	71.3	-	-	(X)	214	41.1	2	-	-	(X)
Corydon town, Harrison County	2 909	65.3	5	0.2	100.0	2 747	50.9	26	-	46	-
Country Club Heights town, Madison County	93	75.3	-	-	(X)	93	31.2	5	100.0	-	(X)
Covington city, Fountain County	2 566	37.7	46	1.8	71.7	2 442	35.9	7	-	81	30.9
Crandall town, Harrison County	157	42.0	-	-	(X)	149	27.5	1	-	2	-
Crane town, Martin County	193	72.5	-	-	(X)	176	43.8	-	(X)	-	(X)
Crawfordsville city, Montgomery County	15 253	75.8	444	2.9	4.7	14 223	54.4	53	49.1	635	54.8
Cromwell town, Noble County	419	70.1	8	1.9	12.5	399	45.1	1	100.0	15	33.3
Crothersville town, Jackson County	1 559	75.7	6	0.4	100.0	1 477	40.0	6	83.3	34	20.6
Crown Point city, Lake County	19 567	68.0	1 244	6.4	64.5	18 598	43.2	383	16.7	1 693	32.5
Crows Nest town, Marion County	84	51.2	-	-	(X)	84	45.2	-	(X)	-	(X)
Culver town, Marshall County	1 544	65.4	26	1.7	30.8	1 469	41.1	20	40.0	38	39.5
Cumberland town	5 384	68.0	158	2.9	27.2	5 005	38.9	45	22.2	203	37.4
Hancock County (part)	2 912	69.7	32	1.1	78.1	2 772	25.8	10	100.0	68	38.2
Marion County (part)	2 472	65.9	126	5.1	14.3	2 233	55.2	35	-	135	37.0
Cynthiana town, Posey County	691	81.2	5	0.7	60.0	655	25.6	2	100.0	12	41.7
Dale town, Spencer County	1 574	81.0	125	7.9	8.8	1 465	40.6	38	36.8	118	75.4
Daleville town, Delaware County	1 592	78.8	5	0.3	80.0	1 462	41.5	2	-	15	-
Dana town, Vermillion County	658	68.2	17	2.6	-	594	40.1	4	100.0	17	88.2
Danville town, Hendricks County	6 362	73.0	102	1.6	28.4	5 915	59.1	43	32.6	173	28.3
Darlington town, Montgomery County	879	84.2	2	0.2	100.0	805	41.1	3	-	5	-
Darmstadt town, Vanderburgh County	1 301	80.6	-	-	(X)	1 260	22.1	7	42.9	23	8.7
Dayton town, Tippecanoe County	1 108	79.6	9	0.8	22.2	1 016	45.8	2	-	26	11.5
Decatur city, Adams County	9 460	75.2	179	1.9	69.3	8 777	43.5	90	7.8	440	27.3
Decker town, Knox County	277	75.8	-	-	(X)	260	22.7	-	(X)	-	(X)
Delphi city, Carroll County	2 960	77.4	319	10.8	24.1	2 726	45.7	102	71.6	270	56.3
De Motte town, Jasper County	3 229	60.9	78	2.4	62.8	3 034	51.7	13	-	64	37.5
Denver town, Miami County	590	81.9	-	-	(X)	535	34.6	2	100.0	7	-
Dillsboro town, Dearborn County	1 410	65.1	9	0.6	33.3	1 292	46.6	10	-	29	58.6
Dublin town, Wayne County	733	74.9	-	-	(X)	668	27.5	9	66.7	-	(X)
Dugger town, Sullivan County	949	89.6	-	-	(X)	893	31.9	6	50.0	10	20.0
Dune Acres town, Porter County	193	27.7	16	8.3	100.0	190	35.8	3	33.3	17	11.8

Table 2. **Place of Birth, Residence in 1995, and Language: 2000**—Con.

[Data based on a sample (except Tables 65-68). For information on confidentiality protection, coverage, sampling error, and nonsampling error, see Appendix G.
For location of definitions, see "How to Use This Census Report"]

State County Place	Total population	Native population—Percent born in state of residence	Foreign-born population			Population 5 years and over		Speak a language other than English at home			
								Population 5 to 17 years		Population 18 years and over	
			Number	Percent of total population	Percent naturalized citizens	Number	Percent living in different house in 1995	Number	Percent who speak English less than "very well"	Number	Percent who speak English less than "very well"
PLACE—Con.											
Dunkirk city	2 704	77.7	12	0.4	33.3	2 514	40.3	11	72.7	30	13.3
Blackford County (part)	170	89.4	-	-	(X)	160	60.0	-	(X)	-	(X)
Jay County (part)	2 534	76.9	12	0.5	33.3	2 354	38.9	11	72.7	30	13.3
Dunlap CDP, Elkhart County	5 665	68.3	259	4.6	39.4	5 321	41.0	70	41.4	316	36.4
Dunreith town, Henry County	170	78.8	-	-	(X)	163	19.0	3	-	-	(X)
Dupont town, Jefferson County	383	76.8	13	3.4	15.4	344	46.2	6	66.7	6	66.7
Dyer town, Lake County	13 856	46.2	680	4.9	76.9	13 029	38.9	144	31.3	1 174	28.8
Earl Park town, Benton County	489	70.3	-	-	(X)	458	45.4	-	(X)	25	-
East Chicago city, Lake County	32 414	67.9	4 781	14.7	45.7	29 502	40.3	2 686	34.3	10 892	43.2
East Germantown town, Wayne County	229	81.7	10	4.4	-	211	22.7	10	20.0	6	100.0
Eaton town, Delaware County	1 589	84.8	13	0.8	69.2	1 459	35.7	11	45.5	31	19.4
Economy town, Wayne County	194	83.7	4	2.1	50.0	179	34.1	-	(X)	4	100.0
Edgewood town, Madison County	2 020	76.0	30	1.5	16.7	1 898	29.0	-	(X)	53	32.1
Edinburgh town	4 637	76.1	32	0.7	-	4 293	47.1	-	(X)	122	23.8
Bartholomew County (part)	389	71.2	-	-	(X)	336	53.9	-	(X)	10	-
Johnson County (part)	4 211	76.9	32	0.8	-	3 920	46.0	-	(X)	112	25.9
Shelby County (part)	37	43.2	-	-	(X)	37	100.0	-	(X)	-	(X)
Edwardsport town, Knox County	360	85.8	2	0.6	100.0	335	34.0	-	(X)	9	22.2
Elberfeld town, Warrick County	624	86.3	2	0.3	-	599	31.6	3	-	9	22.2
Elizabeth town, Harrison County	137	62.0	-	-	(X)	132	20.5	3	100.0	-	(X)
Elizabethtown town, Bartholomew County	393	83.8	5	1.3	40.0	358	39.1	8	-	14	-
Elkhart city, Elkhart County	51 701	63.8	5 895	11.4	20.2	46 709	55.7	1 729	45.3	6 347	63.4
Ellettsville town, Monroe County	5 173	80.8	70	1.4	32.9	4 738	46.5	11	-	64	67.2
Elnora town, Daviess County	721	86.9	2	0.3	100.0	693	39.0	1	-	5	60.0
Elwood city	9 455	87.6	120	1.3	30.8	8 870	32.1	75	24.0	146	74.7
Madison County (part)	9 455	87.6	120	1.3	30.8	8 870	32.1	75	24.0	146	74.7
Tipton County (part)	-	(X)	-	(X)	(X)	-	(X)	-	(X)	-	(X)
English town, Crawford County	728	71.0	8	1.1	100.0	635	47.1	2	100.0	13	46.2
Etna Green town, Kosciusko County	655	82.9	-	-	(X)	576	45.7	7	-	16	-
Evansville city, Vanderburgh County	121 877	70.8	1 930	1.6	41.1	114 096	47.3	850	20.4	3 486	38.6
Fairland CDP, Shelby County	1 278	90.1	5	0.4	100.0	1 199	31.8	5	100.0	5	100.0
Fairmount town, Grant County	2 865	84.7	-	-	(X)	2 717	36.0	12	50.0	27	29.6
Fairview Park town, Vermillion County	1 517	81.2	9	0.6	-	1 439	34.2	7	28.6	17	11.8
Farmersburg town, Sullivan County	1 206	81.6	13	1.1	30.8	1 109	45.4	26	53.8	33	30.3
Farmland town, Randolph County	1 444	82.4	4	0.3	-	1 331	38.8	3	100.0	17	11.8
Ferdinand town, Dubois County	2 275	89.2	6	0.3	66.7	2 129	32.5	3	33.3	107	29.9
Fillmore town, Putnam County	525	88.0	-	-	(X)	484	29.8	1	100.0	-	(X)
Fishers town, Hamilton County	38 937	56.9	1 541	4.0	44.2	34 299	69.5	430	22.3	1 976	36.0
Flora town, Carroll County	2 190	84.1	30	1.4	30.0	2 038	43.9	11	-	84	36.9
Fort Branch town, Gibson County	2 321	83.2	9	0.4	33.3	2 145	41.4	9	-	57	42.1
Fortville town, Hancock County	3 449	81.1	-	-	(X)	3 118	55.8	-	(X)	6	-
Fort Wayne city, Allen County	205 941	69.9	10 187	4.9	32.7	189 774	49.3	3 305	41.6	12 717	49.2
Fountain City town, Wayne County	723	76.7	2	0.3	-	674	33.8	5	60.0	17	11.8
Fowler town, Benton County	2 407	82.2	-	-	(X)	2 243	41.8	12	33.3	64	10.9
Fowlerton town, Grant County	291	74.6	-	-	(X)	275	20.0	2	50.0	2	-
Francesville town, Pulaski County	888	84.7	1	0.1	100.0	828	36.6	2	-	7	-
Francisco town, Gibson County	525	86.6	1	0.2	-	485	30.9	-	(X)	4	-
Frankfort city, Clinton County	16 660	78.1	1 507	9.0	8.0	15 298	48.5	509	60.7	1 564	60.7
Franklin city, Johnson County	19 823	74.3	295	1.5	34.9	18 191	60.0	117	17.9	532	30.8
Frankton town, Madison County	1 909	85.3	14	0.7	71.4	1 772	36.1	19	26.3	55	21.8
Fredericksburg town, Washington County	98	56.1	-	-	(X)	98	63.3	-	(X)	-	(X)
Fremont town, Steuben County	1 699	57.0	30	1.8	70.0	1 545	46.1	38	13.2	46	37.0
French Lick town, Orange County	1 883	83.5	26	1.4	-	1 750	46.8	13	-	37	18.9
Fulton town, Fulton County	334	86.2	8	2.4	100.0	296	27.7	2	-	-	(X)
Galena CDP, Floyd County	1 685	46.7	12	0.7	-	1 576	51.5	-	(X)	29	-
Galveston town, Cass County	1 569	76.8	13	0.8	84.6	1 469	35.7	4	50.0	30	20.0
Garrett city, DeKalb County	5 896	78.5	83	1.4	49.4	5 422	53.4	12	-	142	47.2
Gary city, Lake County	102 746	64.0	1 691	1.6	56.8	94 183	37.7	1 061	35.1	4 922	35.9
Gas City city, Grant County	5 998	81.0	60	1.0	88.3	5 582	42.5	7	100.0	118	32.2
Gaston town, Delaware County	1 002	83.8	-	-	(X)	920	46.0	9	33.3	13	-
Geneva town, Adams County	1 381	81.3	11	0.8	100.0	1 284	41.0	6	-	31	38.7
Gentryville town, Spencer County	250	85.1	2	0.8	100.0	246	27.6	-	(X)	6	-
Georgetown town, Floyd County	2 216	52.1	16	0.7	31.3	2 048	40.4	18	-	50	16.0
Georgetown CDP, St. Joseph County	4 652	56.3	217	4.7	25.8	4 395	53.4	21	-	341	33.4
Glenwood town	308	83.4	-	-	(X)	285	32.3	-	(X)	2	-
Fayette County (part)	89	89.9	-	-	(X)	87	36.8	-	(X)	2	-
Rush County (part)	219	80.8	-	-	(X)	198	30.3	-	(X)	-	(X)
Goodland town, Newton County	1 091	74.2	-	-	(X)	1 026	41.2	3	-	8	25.0
Goshen city, Elkhart County	29 288	66.3	4 613	15.8	16.9	27 084	56.9	1 177	48.8	4 521	68.1
Gosport town, Owen County	702	82.9	2	0.3	100.0	653	59.7	4	-	17	11.8
Grabill town, Allen County	1 131	71.0	26	2.3	23.1	1 024	46.0	4	-	28	42.9
Grandview town, Spencer County	708	53.7	-	-	(X)	656	40.2	-	(X)	10	60.0
Granger CDP, St. Joseph County	28 225	60.6	1 271	4.5	44.6	26 310	37.8	439	23.5	1 331	23.2
Greencastle city, Putnam County	9 615	68.8	215	2.2	41.9	9 013	55.2	6	100.0	366	30.1
Greendale city, Dearborn County	4 264	53.4	32	0.8	37.5	4 089	33.8	43	44.2	116	18.1
Greenfield city, Hancock County	14 545	76.0	135	0.9	63.7	13 504	54.8	77	39.0	247	22.7
Greensboro town, Henry County	182	61.0	-	-	(X)	172	40.1	-	(X)	2	-
Greensburg city, Decatur County	10 321	85.1	368	3.6	29.9	9 548	48.8	80	60.0	321	30.5
Greens Fork town, Wayne County	384	78.6	-	-	(X)	362	34.3	-	(X)	2	100.0
Greentown town, Howard County	2 611	82.2	-	-	(X)	2 427	43.7	9	-	23	-

Table 2. **Place of Birth, Residence in 1995, and Language: 2000**—Con.

[Data based on a sample (except Tables 65-68). For information on confidentiality protection, coverage, sampling error, and nonsampling error, see Appendix G.
For location of definitions, see "How to Use This Census Report"]

State County Place	Total population	Native population—Percent born in state of residence	Foreign-born population: Number	Foreign-born population: Percent of total population	Foreign-born population: Percent naturalized citizens	Population 5 years and over: Number	Population 5 years and over: Percent living in different house in 1995	Speak a language other than English at home: Population 5 to 17 years: Number	Speak a language other than English at home: Population 5 to 17 years: Percent who speak English less than "very well"	Speak a language other than English at home: Population 18 years and over: Number	Speak a language other than English at home: Population 18 years and over: Percent who speak English less than "very well"
PLACE—Con.											
Greenville town, Floyd County	620	49.4	1	0.2	-	571	37.0	-	(X)	2	-
Greenwood city, Johnson County	35 767	70.9	857	2.4	35.4	32 973	53.2	148	29.1	1 106	35.2
Griffin town, Posey County	145	73.1	-	-	(X)	137	21.9	-	(X)	-	(X)
Griffith town, Lake County	17 332	69.4	533	3.1	62.9	16 196	35.1	254	28.3	1 083	26.6
Grissom AFB CDP	1 665	63.1	20	1.2	80.0	1 477	96.7	23	-	44	31.8
Cass County (part)	-	(X)	-	(X)	(X)	-	(X)	-	(X)	-	(X)
Miami County (part)	1 665	63.1	20	1.2	80.0	1 477	96.7	23	-	44	31.8
Gulivoire Park CDP, St. Joseph County	2 950	84.5	40	1.4	70.0	2 786	28.9	-	(X)	88	30.7
Hagerstown town, Wayne County	1 782	80.6	-	-	(X)	1 682	38.2	-	(X)	29	10.3
Hamilton town	1 244	67.0	3	0.2	-	1 170	47.6	8	-	23	52.2
DeKalb County (part)	297	68.7	-	-	(X)	276	36.2	8	-	10	60.0
Steuben County (part)	947	66.4	3	0.3	-	894	51.1	-	(X)	13	46.2
Hamlet town, Starke County	841	80.6	8	1.0	50.0	741	39.5	6	-	43	9.3
Hammond city, Lake County	83 048	61.7	6 034	7.3	48.4	76 426	39.6	3 050	30.6	11 310	41.7
Hanover town, Jefferson County	2 866	62.0	27	0.9	-	2 663	47.8	30	40.0	92	5.4
Hardinsburg town, Washington County	252	57.9	-	-	(X)	242	36.0	-	(X)	2	-
Harmony town, Clay County	536	86.2	-	-	(X)	500	34.0	2	-	7	-
Hartford City city, Blackford County	6 938	84.5	15	0.2	33.3	6 471	42.3	44	31.8	110	19.1
Hartsville town, Bartholomew County	362	80.7	-	-	(X)	342	31.6	4	100.0	-	(X)
Haubstadt town, Gibson County	1 536	87.5	2	0.1	-	1 443	29.8	19	31.6	22	13.6
Hazleton town, Gibson County	290	84.8	-	-	(X)	281	27.4	2	-	4	25.0
Hebron town, Porter County	3 588	75.5	63	1.8	63.5	3 324	38.1	13	-	124	20.2
Henryville CDP, Clark County	1 563	59.2	-	-	(X)	1 462	46.2	15	46.7	7	-
Hidden Valley CDP, Dearborn County	4 628	13.7	34	0.7	52.9	4 304	51.6	46	50.0	20	-
Highland town, Lake County	23 546	65.8	1 058	4.5	65.0	22 361	38.2	335	15.2	1 813	35.2
Highland CDP, Vanderburgh County	4 035	71.0	100	2.5	58.0	3 865	37.9	-	(X)	209	15.8
Hillsboro town, Fountain County	467	65.2	4	0.9	-	436	44.0	-	(X)	21	38.1
Hobart city, Lake County	25 400	72.6	746	2.9	64.3	23 954	38.3	229	33.6	1 627	29.6
Holland town, Dubois County	710	86.7	2	0.3	-	666	36.5	-	(X)	17	35.3
Holton town, Ripley County	416	67.8	-	-	(X)	377	39.8	-	(X)	-	(X)
Homecroft town, Marion County	753	76.6	15	2.0	86.7	698	36.0	6	33.3	35	31.4
Hope town, Bartholomew County	2 145	82.0	15	0.7	13.3	1 987	43.5	12	16.7	26	53.8
Hudson town, Steuben County	610	74.1	22	3.6	13.6	571	42.6	12	66.7	23	73.9
Huntertown town, Allen County	1 756	83.6	17	1.0	64.7	1 619	43.2	8	50.0	33	30.3
Huntingburg city, Dubois County	5 577	84.1	413	7.4	14.3	5 187	46.3	112	71.4	403	80.1
Huntington city, Huntington County	17 589	77.1	184	1.0	54.3	16 242	48.2	87	32.2	460	36.5
Hymera town, Sullivan County	814	83.3	-	-	(X)	759	38.5	4	100.0	12	25.0
Indianapolis city, Marion County	792 217	70.8	36 360	4.6	33.6	733 924	52.6	9 294	36.5	44 066	48.2
Clermont town	1 468	74.0	35	2.4	54.3	1 395	43.1	5	40.0	59	22.0
Crows Nest town	84	51.2	-	-	(X)	84	45.2	-	(X)	-	(X)
Cumberland town (part)	2 472	65.9	126	5.1	14.3	2 233	55.2	35	-	135	37.0
Homecroft town	753	76.6	15	2.0	86.7	698	36.0	6	33.3	35	31.4
Indianapolis city (balance)	782 414	70.8	36 067	4.6	33.5	724 716	52.7	9 211	36.8	43 687	48.4
Meridian Hills town	1 727	71.8	37	2.1	24.3	1 661	26.2	14	-	45	17.8
North Crows Nest town	42	66.7	-	-	(X)	42	-	-	(X)	-	(X)
Rocky Ripple town	704	73.7	17	2.4	29.4	649	34.5	4	-	38	42.1
Spring Hill town	125	81.7	5	4.0	-	108	72.2	-	(X)	4	-
Warren Park town	1 680	73.1	52	3.1	80.8	1 633	51.4	16	-	61	37.7
Williams Creek town	410	59.7	6	1.5	33.3	395	24.1	3	-	2	-
Wynnedale town	338	61.8	-	-	(X)	310	23.5	-	(X)	-	(X)
Indianapolis city (balance), Marion County	782 414	70.8	36 067	4.6	33.5	724 716	52.7	9 211	36.8	43 687	48.4
Indian Heights CDP, Howard County	3 390	72.0	21	0.6	100.0	3 128	43.7	-	(X)	57	64.9
Indian Village town, St. Joseph County	140	75.0	4	2.9	50.0	140	32.9	2	100.0	8	50.0
Ingalls town, Madison County	1 204	79.9	5	0.4	100.0	1 121	45.1	5	100.0	9	66.7
Jamestown town	900	77.2	-	-	(X)	834	39.4	3	-	4	-
Boone County (part)	895	77.2	-	-	(X)	829	39.1	3	-	4	-
Hendricks County (part)	5	80.0	-	-	(X)	5	100.0	-	(X)	-	(X)
Jasonville city, Greene County	2 482	81.6	14	0.6	35.7	2 330	50.9	4	100.0	29	24.1
Jasper city, Dubois County	11 966	84.3	341	2.8	33.1	11 134	43.3	142	36.6	452	56.4
Jeffersonville city, Clark County	27 463	45.6	456	1.7	45.8	25 667	49.0	200	38.5	621	30.9
Jonesboro city, Grant County	1 888	79.0	9	0.5	100.0	1 777	39.6	10	-	25	28.0
Jonesville town, Bartholomew County	232	87.5	-	-	(X)	216	46.3	-	(X)	2	-
Kempton town, Tipton County	397	75.6	3	0.8	-	373	39.7	-	(X)	6	16.7
Kendallville city, Noble County	9 450	73.4	223	2.4	34.5	8 561	51.4	38	68.4	308	43.2
Kennard town, Henry County	433	79.9	1	0.2	100.0	394	37.6	2	-	8	-
Kentland town, Newton County	1 836	60.7	47	2.6	23.4	1 723	41.7	8	50.0	80	45.0
Kewanna town, Fulton County	601	70.6	6	1.0	-	561	41.2	9	33.3	21	38.1
Kingman town, Fountain County	535	62.0	3	0.6	100.0	489	46.2	-	(X)	7	28.6
Kingsbury town, LaPorte County	210	79.7	8	3.8	-	203	44.8	7	-	9	-
Kingsford Heights town, LaPorte County	1 453	75.7	15	1.0	66.7	1 348	37.5	10	80.0	25	48.0
Kirklin town, Clinton County	783	86.1	12	1.5	16.7	706	45.9	6	66.7	14	28.6
Knightstown town, Henry County	2 140	83.3	4	0.2	-	1 989	33.4	-	(X)	7	-
Knightsville town, Clay County	640	89.1	-	-	(X)	607	32.1	-	(X)	-	(X)
Knox city, Starke County	3 808	70.7	176	4.6	56.3	3 536	43.5	42	64.3	159	54.7
Kokomo city, Howard County	45 967	74.6	921	2.0	51.4	42 279	48.1	392	38.8	1 403	35.6
Koontz Lake CDP	1 539	68.1	38	2.5	42.1	1 481	46.8	12	50.0	70	10.0
Marshall County (part)	165	81.8	-	-	(X)	165	72.1	-	(X)	-	(X)
Starke County (part)	1 374	66.4	38	2.8	42.1	1 316	43.6	12	50.0	70	10.0

Table 2. **Place of Birth, Residence in 1995, and Language: 2000**—Con.

[Data based on a sample (except Tables 65-68). For information on confidentiality protection, coverage, sampling error, and nonsampling error, see Appendix G.
For location of definitions, see "How to Use This Census Report"]

State County Place	Total population	Native population—Percent born in state of residence	Foreign-born population			Population 5 years and over		Speak a language other than English at home			
								Population 5 to 17 years		Population 18 years and over	
			Number	Percent of total population	Percent naturalized citizens	Number	Percent living in different house in 1995	Number	Percent who speak English less than "very well"	Number	Percent who speak English less than "very well"
PLACE—Con.											
Kouts town, Porter County	1 698	75.9	12	0.7	-	1 561	42.2	2	-	40	15.0
Laconia town, Harrison County	24	37.5	-	-	(X)	24	54.2	-	(X)	-	(X)
La Crosse town, LaPorte County	539	76.9	2	0.4	-	526	22.4	2	-	9	-
Ladoga town, Montgomery County	1 006	82.5	-	-	(X)	914	41.8	8	-	9	55.6
Lafayette city, Tippecanoe County	56 244	72.5	4 450	7.9	22.8	52 255	57.9	1 126	40.9	4 731	57.2
La Fontaine town, Wabash County	921	87.2	-	-	(X)	855	43.9	2	-	11	-
Lagrange town, LaGrange County	2 956	65.8	157	5.3	12.1	2 673	49.4	38	15.8	175	65.1
Lagro town, Wabash County	474	81.6	-	-	(X)	442	32.4	-	(X)	1	100.0
Lake Dalecarlia CDP, Lake County	1 259	57.5	54	4.3	53.7	1 178	36.7	23	-	39	30.8
Lakes of the Four Seasons CDP	7 309	52.1	382	5.2	37.7	6 829	35.1	105	-	339	31.9
Lake County (part)	4 029	56.2	186	4.6	21.0	3 694	31.9	97	-	136	29.4
Porter County (part)	3 280	47.1	196	6.0	53.6	3 135	38.9	8	-	203	33.5
Lake Station city, Lake County	13 975	69.6	599	4.3	44.1	12 815	37.2	262	16.4	1 594	31.2
Lake Village CDP, Newton County	805	65.7	9	1.1	55.6	758	34.3	5	-	4	-
Lakeville town, St. Joseph County	558	83.0	-	-	(X)	530	37.0	2	-	18	11.1
Lanesville town, Harrison County	621	60.2	10	1.6	70.0	573	34.0	-	(X)	4	-
La Paz town, Marshall County	504	77.7	6	1.2	50.0	479	54.5	2	100.0	27	59.3
Lapel town, Madison County	1 895	78.7	10	0.5	50.0	1 755	42.4	16	18.8	18	33.3
La Porte city, LaPorte County	21 597	73.9	917	4.2	33.7	20 159	46.0	422	24.4	1 360	46.7
Larwill town, Whitley County	317	83.9	-	-	(X)	288	60.4	-	(X)	2	-
Laurel town, Franklin County	575	70.4	-	-	(X)	518	54.2	-	(X)	8	25.0
Lawrence city, Marion County	39 237	66.9	2 141	5.5	38.8	35 819	58.4	617	30.3	2 706	49.9
Lawrenceburg city, Dearborn County	4 717	59.9	22	0.5	77.3	4 309	49.8	7	-	100	27.0
Leavenworth town, Crawford County	345	64.6	6	1.7	100.0	324	64.8	-	(X)	9	-
Lebanon city, Boone County	14 216	79.4	166	1.2	27.7	13 052	45.5	92	15.2	356	23.6
Leesburg town, Kosciusko County	605	79.6	23	3.8	26.1	546	35.5	9	88.9	33	84.8
Leo-Cedarville town, Allen County	2 718	77.0	40	1.5	27.5	2 529	47.8	4	-	34	8.8
Lewisville town, Henry County	415	80.7	6	1.4	66.7	394	45.7	1	-	7	28.6
Liberty town, Union County	2 004	56.0	16	0.8	75.0	1 886	47.3	20	30.0	40	20.0
Ligonier city, Noble County	4 539	73.3	1 066	23.5	18.8	4 109	53.2	373	46.1	1 007	70.8
Linden town, Montgomery County	707	80.6	5	0.7	40.0	653	43.2	-	(X)	12	16.7
Linton city, Greene County	5 634	84.6	40	0.7	72.5	5 309	39.1	-	(X)	94	28.7
Little York town, Washington County	173	79.2	-	-	(X)	156	36.5	-	(X)	-	(X)
Livonia town, Washington County	103	63.1	-	-	(X)	101	41.6	-	(X)	1	100.0
Lizton town, Hendricks County	386	91.8	9	2.3	100.0	356	45.2	2	-	3	100.0
Logansport city, Cass County	19 732	80.9	1 403	7.1	22.2	18 251	48.6	502	27.5	1 658	67.1
Long Beach town, LaPorte County	1 576	37.7	46	2.9	89.1	1 512	25.1	11	54.5	45	-
Loogootee city, Martin County	2 793	86.1	17	0.6	52.9	2 627	44.1	10	-	36	19.4
Losantville town, Randolph County	298	86.9	-	-	(X)	268	50.0	-	(X)	4	-
Lowell town, Lake County	7 438	66.4	102	1.4	84.3	6 819	39.8	27	55.6	192	17.7
Lynn town, Randolph County	1 146	75.0	-	-	(X)	1 071	43.3	4	-	7	14.3
Lynnville town, Warrick County	746	83.4	-	-	(X)	697	49.4	-	(X)	1	-
Lyons town, Greene County	744	81.8	7	0.9	100.0	676	49.1	-	(X)	22	22.7
McCordsville town, Hancock County	1 054	80.5	-	-	(X)	960	44.5	3	-	41	14.6
Mackey town, Gibson County	112	87.5	-	-	(X)	104	17.3	-	(X)	3	33.3
Macy town, Miami County	233	74.2	-	-	(X)	222	44.1	-	(X)	-	(X)
Madison city, Jefferson County	12 065	64.4	170	1.4	75.9	11 401	45.8	130	13.8	328	25.9
Marengo town, Crawford County	823	68.5	8	1.0	87.5	776	48.6	-	(X)	5	60.0
Marion city, Grant County	31 125	71.0	557	1.8	50.8	29 040	49.7	216	16.2	1 202	34.3
Markle town	1 107	79.0	4	0.4	100.0	1 038	44.0	5	60.0	12	33.3
Huntington County (part)	668	79.0	-	-	(X)	612	42.2	5	60.0	6	33.3
Wells County (part)	439	78.9	4	0.9	100.0	426	46.7	-	(X)	6	33.3
Markleville town, Madison County	496	84.1	-	-	(X)	476	25.2	1	100.0	3	100.0
Marshall town, Parke County	383	84.9	-	-	(X)	347	30.8	-	(X)	2	100.0
Martinsville city, Morgan County	11 754	85.9	77	0.7	66.2	10 871	47.2	83	39.8	250	17.2
Matthews town, Grant County	583	84.9	-	-	(X)	560	42.0	5	-	6	-
Mauckport town, Harrison County	89	42.7	-	-	(X)	84	26.2	-	(X)	-	(X)
Mecca town, Parke County	329	85.5	5	1.5	60.0	313	45.7	12	-	7	57.1
Medaryville town, Pulaski County	577	68.8	3	0.5	-	549	36.8	1	-	13	-
Medora town, Jackson County	585	86.6	3	0.5	-	556	39.7	3	-	-	(X)
Mellott town, Fountain County	228	69.3	-	-	(X)	213	51.2	-	(X)	2	-
Melody Hill CDP, Vanderburgh County	3 018	72.8	85	2.8	89.4	2 838	34.0	45	46.7	106	39.6
Memphis CDP, Clark County	338	66.9	-	-	(X)	331	22.7	-	(X)	10	-
Mentone town, Kosciusko County	839	75.5	38	4.5	34.2	773	52.0	16	18.8	67	38.8
Meridian Hills town, Marion County	1 727	71.8	37	2.1	24.3	1 661	26.2	14	-	45	17.8
Merom town, Sullivan County	303	75.5	1	0.3	-	280	47.9	1	-	6	50.0
Merrillville town, Lake County	30 712	67.2	2 160	7.0	63.2	28 823	41.5	716	37.4	3 705	35.4
Mexico CDP, Miami County	1 098	69.1	-	-	(X)	1 063	35.2	-	(X)	7	-
Michiana Shores town, LaPorte County	281	44.0	29	10.3	89.7	271	42.8	-	(X)	41	48.8
Michigan City city, LaPorte County	32 822	67.5	673	2.1	53.8	30 446	46.6	350	32.9	1 559	37.2
Michigantown town, Clinton County	421	80.9	2	0.5	100.0	400	34.5	5	100.0	2	100.0
Middlebury town, Elkhart County	2 878	64.5	95	3.3	8.4	2 651	54.9	30	43.3	223	34.5
Middletown town, Henry County	2 496	82.4	12	0.5	100.0	2 338	51.5	6	-	48	25.0
Milan town, Ripley County	1 840	57.6	2	0.1	-	1 685	55.4	13	53.8	9	33.3
Milford town, Decatur County	126	77.8	-	-	(X)	121	43.0	-	(X)	-	(X)
Milford town, Kosciusko County	1 560	73.6	85	5.4	40.0	1 456	42.6	52	40.4	133	45.1
Millersburg town, Elkhart County	856	76.2	8	0.9	62.5	769	40.7	7	-	30	10.0
Millhousen town, Decatur County	147	87.1	-	-	(X)	129	14.0	-	(X)	-	(X)
Milltown town	925	60.6	2	0.2	100.0	865	37.7	-	(X)	15	20.0
Crawford County (part)	513	60.5	2	0.4	100.0	479	35.5	-	(X)	10	30.0
Harrison County (part)	412	60.7	-	-	(X)	386	40.4	-	(X)	5	-

Table 2. **Place of Birth, Residence in 1995, and Language: 2000**—Con.

[Data based on a sample (except Tables 65-68). For information on confidentiality protection, coverage, sampling error, and nonsampling error, see Appendix G.
For location of definitions, see "How to Use This Census Report"]

State County Place	Total population	Native population—Percent born in state of residence	Foreign-born population: Number	Foreign-born population: Percent of total population	Foreign-born population: Percent naturalized citizens	Population 5 years and over: Number	Population 5 years and over: Percent living in different house in 1995	Speak a language other than English at home: Population 5 to 17 years: Number	Speak a language other than English at home: Population 5 to 17 years: Percent who speak English less than "very well"	Speak a language other than English at home: Population 18 years and over: Number	Speak a language other than English at home: Population 18 years and over: Percent who speak English less than "very well"
PLACE—Con.											
Milton town, Wayne County	629	79.9	2	0.3	100.0	580	39.8	4	-	13	23.1
Mishawaka city, St. Joseph County	46 796	72.7	2 081	4.4	32.5	43 421	51.4	435	23.2	2 667	34.0
Mitchell city, Lawrence County	4 501	84.5	30	0.7	50.0	4 201	42.0	7	100.0	51	17.6
Modoc town, Randolph County	199	75.9	-	-	(X)	180	53.3	-	(X)	3	-
Monon town, White County	1 777	80.2	235	13.2	9.4	1 677	54.3	56	78.6	262	76.7
Monroe town, Adams County	731	86.6	-	-	(X)	662	28.7	3	-	27	11.1
Monroe City town, Knox County	538	84.2	-	-	(X)	507	44.8	1	-	10	-
Monroeville town, Allen County	1 260	85.8	10	0.8	20.0	1 154	38.3	7	28.6	34	32.4
Monrovia town, Morgan County	631	86.7	-	-	(X)	597	35.5	7	-	13	46.2
Monterey town, Pulaski County	243	82.3	-	-	(X)	222	27.0	2	-	5	-
Montezuma town, Parke County	1 189	78.0	6	0.5	66.7	1 087	38.8	-	(X)	8	-
Montgomery town, Daviess County	372	81.2	-	-	(X)	358	29.6	2	100.0	4	50.0
Monticello city, White County	5 622	74.0	372	6.6	24.2	5 251	48.2	159	51.6	522	58.4
Montpelier city, Blackford County	1 871	87.0	-	-	(X)	1 710	47.8	10	60.0	11	-
Mooreland town, Henry County	393	85.2	-	-	(X)	344	30.8	-	(X)	4	50.0
Moores Hill town, Dearborn County	636	58.6	3	0.5	66.7	585	44.3	2	-	9	44.4
Mooresville town, Morgan County	8 961	78.7	29	0.3	100.0	8 129	50.1	26	38.5	125	36.8
Morgantown town, Morgan County	986	84.9	2	0.2	-	917	45.8	-	(X)	9	-
Morocco town, Newton County	1 100	66.6	10	0.9	20.0	1 040	37.4	7	-	29	27.6
Morristown town, Shelby County	1 133	85.1	4	0.4	50.0	1 051	39.2	3	100.0	13	23.1
Mount Auburn town, Wayne County	62	61.3	-	-	(X)	62	9.7	2	100.0	2	100.0
Mount Ayr town, Newton County	174	86.8	-	-	(X)	161	53.4	-	(X)	-	(X)
Mount Carmel town, Franklin County	124	33.9	-	-	(X)	117	51.3	-	(X)	3	100.0
Mount Etna town, Huntington County	106	83.7	2	1.9	-	103	35.9	8	-	4	-
Mount Summit town, Henry County	301	87.7	-	-	(X)	288	16.7	-	(X)	14	50.0
Mount Vernon city, Posey County	7 581	72.6	73	1.0	32.9	7 071	44.7	30	53.3	142	12.0
Mulberry town, Clinton County	1 404	84.2	17	1.2	-	1 310	40.8	8	37.5	25	28.0
Muncie city, Delaware County	67 468	74.4	1 297	1.9	29.5	63 508	55.4	407	39.3	2 236	34.3
Munster town, Lake County	21 511	57.6	1 700	7.9	60.5	20 501	30.8	418	21.5	2 504	32.7
Napoleon town, Ripley County	231	75.3	4	1.7	-	227	29.1	-	(X)	-	(X)
Nappanee city	6 584	75.4	172	2.6	19.8	5 932	51.8	130	54.6	429	41.5
Elkhart County (part)	6 357	75.4	172	2.7	19.8	5 754	50.8	125	56.8	392	41.8
Kosciusko County (part)	227	75.3	-	-	(X)	178	84.8	5	-	37	37.8
Nashville town, Brown County	859	65.1	16	1.9	25.0	833	57.4	3	100.0	29	20.7
New Albany city, Floyd County	37 366	57.6	470	1.3	70.6	34 938	46.3	161	32.9	925	27.2
New Amsterdam town, Harrison County	-	(X)	-	(X)	(X)	-	(X)	-	(X)	-	(X)
Newberry town, Greene County	217	84.8	-	-	(X)	212	26.9	-	(X)	6	50.0
Newburgh town, Warrick County	3 202	65.2	41	1.3	-	3 008	40.7	-	(X)	100	30.0
New Carlisle town, St. Joseph County	1 458	71.8	11	0.8	81.8	1 365	42.7	13	15.4	33	-
New Castle city, Henry County	17 810	75.7	102	0.6	42.2	16 642	42.4	11	45.5	375	30.1
New Chicago town, Lake County	2 155	66.4	101	4.7	58.4	1 972	44.3	43	30.2	286	47.9
New Harmony town, Posey County	909	75.1	7	0.8	-	872	41.1	8	25.0	9	-
New Haven city, Allen County	12 373	75.3	207	1.7	69.1	11 586	38.7	86	16.3	393	30.8
New Market town, Montgomery County	649	85.5	7	1.1	71.4	599	38.4	-	(X)	3	100.0
New Middletown town, Harrison County	64	59.3	5	7.8	-	62	41.9	-	(X)	5	100.0
New Palestine town, Hancock County	1 258	78.6	6	0.5	50.0	1 135	59.9	3	-	26	15.4
New Paris CDP, Elkhart County	1 010	71.6	27	2.7	81.5	927	42.3	5	-	15	-
New Pekin town, Washington County	1 325	62.6	11	0.8	18.2	1 241	44.5	7	57.1	39	25.6
Newpoint town, Decatur County	292	75.7	-	-	(X)	266	39.1	3	66.7	2	-
Newport town, Vermillion County	553	62.8	5	0.9	40.0	509	26.3	1	100.0	9	77.8
New Richmond town, Montgomery County	339	82.0	-	-	(X)	315	38.7	-	(X)	-	(X)
New Ross town, Montgomery County	328	85.3	2	0.6	100.0	298	27.9	-	(X)	7	-
Newtown town, Fountain County	166	67.5	-	-	(X)	151	33.1	-	(X)	-	(X)
New Washington CDP, Clark County	536	54.9	-	-	(X)	508	33.9	-	(X)	-	(X)
New Whiteland town, Johnson County	4 725	79.2	44	0.9	22.7	4 310	30.9	34	35.3	130	7.7
Noblesville city, Hamilton County	28 953	66.5	569	2.0	74.5	26 248	54.8	116	13.8	855	37.1
North Crows Nest town, Marion County	42	66.7	-	-	(X)	42	-	-	(X)	-	(X)
North Judson town, Starke County	1 647	74.5	38	2.3	34.2	1 466	54.2	39	20.5	92	54.3
North Liberty town, St. Joseph County	1 400	84.1	11	0.8	36.4	1 285	40.9	5	60.0	13	23.1
North Manchester town, Wabash County	6 260	75.5	55	0.9	18.2	5 969	43.9	8	-	195	46.7
North Salem town, Hendricks County	582	85.9	1	0.2	-	540	33.9	7	-	13	15.4
North Terre Haute CDP, Vigo County	4 646	80.1	42	0.9	35.7	4 342	41.4	19	63.2	59	28.8
North Vernon city, Jennings County	6 527	76.6	53	0.8	90.6	5 952	52.8	31	41.9	135	14.8
North Webster town, Kosciusko County	1 060	77.2	12	1.1	66.7	992	45.8	4	100.0	19	26.3
Norway CDP, White County	492	65.0	-	-	(X)	483	42.9	9	-	-	(X)
Oakland City city, Gibson County	2 571	83.3	44	1.7	11.4	2 443	47.2	14	21.4	85	37.6
Oak Park CDP, Clark County	5 364	41.7	70	1.3	54.3	5 039	42.2	39	61.5	155	34.8
Oaktown town, Knox County	640	79.7	20	3.1	40.0	603	49.8	4	-	14	-
Odon town, Daviess County	1 399	82.6	-	-	(X)	1 333	38.0	6	50.0	18	61.1
Ogden Dunes town, Porter County	1 312	50.6	45	3.4	68.9	1 266	27.2	11	27.3	92	18.5
Oldenburg town, Franklin County	640	68.0	-	-	(X)	607	39.5	-	(X)	20	-
Onward town, Cass County	61	80.3	-	-	(X)	55	25.5	-	(X)	-	(X)
Oolitic town, Lawrence County	1 169	85.3	9	0.8	55.6	1 091	38.9	2	-	21	9.5
Orestes town, Madison County	370	85.3	3	0.8	100.0	355	34.9	-	(X)	5	-
Orland town, Steuben County	365	75.9	4	1.1	100.0	330	35.5	2	-	5	-
Orleans town, Orange County	2 265	79.3	4	0.2	100.0	2 083	43.0	5	-	28	14.3
Osceola town, St. Joseph County	1 753	78.5	34	1.9	67.6	1 656	29.6	8	25.0	38	26.3
Osgood town, Ripley County	1 673	72.0	6	0.4	50.0	1 566	50.6	12	33.3	13	53.8
Ossian town, Wells County	2 979	80.9	27	0.9	100.0	2 690	43.8	9	-	60	45.0
Otterbein town	1 300	81.5	4	0.3	25.0	1 220	40.2	10	20.0	39	28.2
Benton County (part)	957	81.2	4	0.4	25.0	898	40.9	4	50.0	38	28.9
Tippecanoe County (part)	343	82.2	-	-	(X)	322	38.2	6	-	1	-

Table 2. **Place of Birth, Residence in 1995, and Language: 2000**—Con.

[Data based on a sample (except Tables 65-68). For information on confidentiality protection, coverage, sampling error, and nonsampling error, see Appendix G.
For location of definitions, see "How to Use This Census Report"]

State County Place	Total population	Native population—Percent born in state of residence	Foreign-born population			Population 5 years and over		Speak a language other than English at home			
								Population 5 to 17 years		Population 18 years and over	
			Number	Percent of total population	Percent naturalized citizens	Number	Percent living in different house in 1995	Number	Percent who speak English less than "very well"	Number	Percent who speak English less than "very well"
PLACE—Con.											
Owensville town, Gibson County	1 318	79.7	7	0.5	100.0	1 197	41.6	12	66.7	24	66.7
Oxford town, Benton County	1 289	77.3	5	0.4	60.0	1 214	35.3	13	46.2	21	33.3
Palmyra town, Harrison County	602	55.1	1	0.2	-	551	37.9	-	(X)	8	-
Paoli town, Orange County	3 845	81.4	89	2.3	6.7	3 598	44.2	53	66.0	68	17.6
Paragon town, Morgan County	665	90.2	2	0.3	-	594	44.1	1	-	7	28.6
Parker City town, Randolph County	1 447	85.5	7	0.5	28.6	1 355	40.1	4	50.0	11	18.2
Patoka town, Gibson County	816	79.9	1	0.1	-	746	26.5	3	-	3	66.7
Patriot town, Switzerland County	212	67.0	-	-	(X)	204	37.3	-	(X)	-	(X)
Pendleton town, Madison County	3 483	76.5	-	-	(X)	3 116	39.6	-	(X)	43	41.9
Pennville town, Jay County	712	76.6	3	0.4	-	660	45.2	4	-	13	-
Perrysville town, Vermillion County	514	37.2	1	0.2	100.0	476	31.9	-	(X)	3	-
Peru city, Miami County	12 862	74.2	152	1.2	64.5	11 969	44.0	65	13.8	353	27.2
Petersburg city, Pike County	2 556	85.4	16	0.6	43.8	2 419	42.5	-	(X)	31	25.8
Pierceton town, Kosciusko County	686	71.7	-	-	(X)	630	39.5	7	-	30	13.3
Pine Village town, Warren County	254	64.0	4	1.6	75.0	243	49.8	-	(X)	3	66.7
Pittsboro town, Hendricks County	1 609	81.8	4	0.2	-	1 458	51.2	2	100.0	27	29.6
Plainfield town, Hendricks County	18 883	74.9	287	1.5	39.0	17 714	50.2	117	37.6	438	35.2
Plainville town, Daviess County	517	80.8	7	1.4	28.6	462	35.1	-	(X)	15	46.7
Plymouth city, Marshall County	9 707	76.4	1 137	11.7	15.2	8 900	56.4	266	45.5	1 166	71.7
Poneto town, Wells County	212	90.1	-	-	(X)	190	38.4	-	(X)	-	(X)
Portage city, Porter County	33 548	68.4	1 023	3.0	63.6	31 089	44.5	385	16.1	2 222	26.9
Porter town, Porter County	5 062	55.8	120	2.4	25.0	4 609	56.5	59	-	193	18.7
Portland city, Jay County	6 418	82.2	214	3.3	17.8	5 964	44.1	55	43.6	283	53.7
Poseyville town, Posey County	1 217	84.2	2	0.2	-	1 146	39.5	12	100.0	12	16.7
Pottawattamie Park town, LaPorte County	301	47.3	24	8.0	75.0	291	35.7	5	-	26	34.6
Princes Lakes town, Johnson County	1 476	83.4	14	0.9	64.3	1 363	42.8	4	100.0	17	11.8
Princeton city, Gibson County	8 000	75.0	128	1.6	35.2	7 437	46.1	60	65.0	242	41.3
Redkey town, Jay County	1 433	80.5	-	-	(X)	1 338	39.8	6	-	11	45.5
Remington town, Jasper County	1 445	81.5	13	0.9	23.1	1 295	49.3	2	-	25	48.0
Rensselaer city, Jasper County	5 233	78.3	102	1.9	44.1	4 834	40.4	30	-	187	41.7
Reynolds town, White County	540	79.5	37	6.9	-	498	44.0	25	68.0	35	77.1
Richmond city, Wayne County	39 138	67.7	942	2.4	39.4	36 453	49.7	328	33.8	1 504	41.3
Ridgeville town, Randolph County	825	82.6	10	1.2	-	761	41.3	8	25.0	5	20.0
Riley town, Vigo County	145	86.2	-	-	(X)	114	37.7	-	(X)	-	(X)
Rising Sun city, Ohio County	2 429	62.7	-	-	(X)	2 291	40.7	4	-	21	19.0
River Forest town, Madison County	29	96.6	-	-	(X)	29	24.1	-	(X)	-	(X)
Roachdale town, Putnam County	982	85.5	-	-	(X)	904	34.5	2	-	23	13.0
Roann town, Wabash County	394	77.9	-	-	(X)	381	24.1	-	(X)	5	40.0
Roanoke town, Huntington County	1 495	73.6	4	0.3	100.0	1 398	43.9	22	45.5	14	21.4
Rochester city, Fulton County	6 343	79.6	83	1.3	50.6	5 980	45.5	32	53.1	115	31.3
Rockport city, Spencer County	2 150	50.6	-	-	(X)	1 970	47.8	6	-	19	-
Rockville town, Parke County	2 751	79.2	23	0.8	73.9	2 582	44.1	3	-	42	23.8
Rocky Ripple town, Marion County	704	73.7	17	2.4	29.4	649	34.5	4	-	38	42.1
Rome City town, Noble County	1 675	70.4	5	0.3	100.0	1 564	41.8	-	(X)	33	39.4
Rosedale town, Parke County	737	83.3	2	0.3	-	680	25.3	1	-	10	40.0
Roseland town, St. Joseph County	1 815	36.6	56	3.1	26.8	1 785	70.2	6	100.0	140	25.7
Roselawn CDP	3 915	67.3	108	2.8	58.3	3 649	39.3	51	39.2	158	19.0
Jasper County (part)	1 459	68.4	18	1.2	100.0	1 323	39.8	-	(X)	32	-
Newton County (part)	2 456	66.6	90	3.7	50.0	2 326	39.1	51	39.2	126	23.8
Rossville town, Clinton County	1 562	79.0	3	0.2	66.7	1 468	44.3	11	45.5	19	21.1
Royal Center town, Cass County	849	86.0	5	0.6	100.0	801	37.1	8	37.5	5	60.0
Rushville city, Rush County	5 943	83.6	36	0.6	38.9	5 526	52.6	4	100.0	40	57.5
Russellville town, Putnam County	362	84.8	-	-	(X)	338	26.0	-	(X)	-	(X)
Russiaville town, Howard County	1 073	78.6	8	0.7	25.0	982	41.0	-	(X)	2	-
St. Joe town, DeKalb County	482	80.3	5	1.0	-	432	29.9	2	100.0	7	71.4
St. John town, Lake County	8 396	45.9	273	3.3	74.0	7 837	37.8	99	43.4	434	24.7
St. Leon town, Dearborn County	392	50.0	2	0.5	100.0	373	22.5	4	100.0	16	81.3
St. Paul town	1 039	85.4	3	0.3	-	957	38.0	2	-	6	-
Decatur County (part)	554	84.1	1	0.2	-	505	32.5	2	-	3	-
Shelby County (part)	485	87.0	2	0.4	-	452	44.2	-	(X)	3	-
Salamonia town, Jay County	164	93.3	1	0.6	100.0	146	55.5	-	(X)	3	-
Salem city, Washington County	5 953	72.5	52	0.9	57.7	5 547	47.0	27	-	79	11.4
Saltillo town, Washington County	116	91.4	-	-	(X)	115	33.0	-	(X)	-	(X)
Sandborn town, Knox County	461	83.0	2	0.4	-	437	25.4	2	-	2	-
San Pierre CDP, Starke County	160	65.0	-	-	(X)	156	24.4	-	(X)	-	(X)
Santa Claus town, Spencer County	2 049	65.6	16	0.8	31.3	1 877	58.9	10	40.0	42	16.7
Saratoga town, Randolph County	288	81.8	3	1.0	100.0	264	37.1	2	-	4	75.0
Schererville town, Lake County	24 825	59.8	2 066	8.3	59.8	23 268	44.1	475	13.5	2 766	41.2
Schneider town, Lake County	349	72.5	4	1.1	-	311	37.9	-	(X)	2	-
Scottsburg city, Scott County	6 036	62.1	7	0.1	100.0	5 671	55.2	21	-	47	14.9
Seelyville town, Vigo County	1 161	82.5	4	0.3	100.0	1 084	37.8	-	(X)	21	52.4
Sellersburg town, Clark County	6 246	58.4	77	1.2	24.7	5 824	41.6	30	23.3	156	23.1
Selma town, Delaware County	880	83.0	-	-	(X)	810	42.5	10	60.0	18	44.4
Seymour city, Jackson County	18 008	79.0	797	4.4	22.0	16 622	51.3	193	14.0	967	64.0
Shadeland town, Tippecanoe County	1 700	81.8	15	0.9	33.3	1 627	26.6	12	-	64	-
Shamrock Lakes town, Blackford County	156	67.3	-	-	(X)	155	24.5	-	(X)	5	20.0
Sharpsville town, Tipton County	585	82.9	7	1.2	42.9	540	41.5	2	100.0	5	-
Shelburn town, Sullivan County	1 280	84.1	2	0.2	-	1 173	47.4	18	66.7	11	36.4
Shelbyville city, Shelby County	17 694	81.9	489	2.8	7.0	16 349	52.5	107	70.1	581	49.4
Sheridan town, Hamilton County	2 355	83.1	20	0.8	100.0	2 248	39.2	-	(X)	-	(X)
Shipshewana town, LaGrange County	539	70.7	3	0.6	-	509	49.5	20	30.0	124	34.7

Table 2. **Place of Birth, Residence in 1995, and Language: 2000**—Con.

[Data based on a sample (except Tables 65-68). For information on confidentiality protection, coverage, sampling error, and nonsampling error, see Appendix G.
For location of definitions, see "How to Use This Census Report"]

State County Place	Total population	Native population—Percent born in state of residence	Foreign-born population			Population 5 years and over		Speak a language other than English at home			
								Population 5 to 17 years		Population 18 years and over	
			Number	Percent of total population	Percent naturalized citizens	Number	Percent living in different house in 1995	Number	Percent who speak English less than "very well"	Number	Percent who speak English less than "very well"
PLACE—Con.											
Shirley town	796	82.7	3	0.4	33.3	747	43.6	9	22.2	17	23.5
Hancock County (part)	680	82.8	-	-	(X)	644	45.3	9	22.2	15	26.7
Henry County (part)	116	82.3	3	2.6	33.3	103	33.0	-	(X)	2	-
Shoals town, Martin County	797	91.5	5	0.6	60.0	770	32.5	-	(X)	5	40.0
Sidney town, Kosciusko County	185	82.0	2	1.1	-	165	32.1	-	(X)	-	(X)
Silver Lake town, Kosciusko County	547	72.9	19	3.5	-	489	49.9	9	100.0	32	59.4
Simonton Lake CDP, Elkhart County	3 997	74.5	43	1.1	100.0	3 797	32.4	39	28.2	70	54.3
Somerville town, Gibson County	349	81.3	2	0.6	-	303	11.9	-	(X)	4	50.0
South Bend city, St. Joseph County	107 045	68.3	6 854	6.4	34.7	98 014	47.2	2 505	39.7	9 303	43.8
South Haven CDP, Porter County	5 685	70.0	52	0.9	67.3	5 311	31.6	8	100.0	238	39.9
Southport city, Marion County	1 948	73.2	66	3.4	7.6	1 849	34.7	17	17.6	105	53.3
South Whitley town, Whitley County	1 771	81.7	4	0.2	75.0	1 624	41.5	14	42.9	32	18.8
Speedway town, Marion County	12 852	73.0	573	4.5	39.1	12 056	50.8	156	60.3	752	34.4
Spencer town, Owen County	2 401	84.8	3	0.1	100.0	2 188	52.6	9	55.6	30	26.7
Spiceland town, Henry County	760	78.8	4	0.5	50.0	704	37.9	4	100.0	5	60.0
Spring Grove town, Wayne County	412	67.2	6	1.5	66.7	403	46.4	-	(X)	9	22.2
Spring Hill town, Marion County	125	81.7	5	4.0	-	108	72.2	-	(X)	4	-
Spring Lake town, Hancock County	263	72.4	2	0.8	100.0	257	28.4	-	(X)	-	(X)
Springport town, Henry County	157	74.5	-	-	(X)	142	35.2	-	(X)	2	100.0
Spurgeon town, Pike County	222	79.1	7	3.2	28.6	203	36.5	5	-	11	45.5
Star City CDP, Pulaski County	344	79.4	-	-	(X)	317	31.5	-	(X)	-	(X)
State Line City town, Warren County	134	20.1	-	-	(X)	129	17.1	-	(X)	2	-
Staunton town, Clay County	557	83.6	3	0.5	100.0	526	29.7	-	(X)	-	(X)
Stilesville town, Hendricks County	285	82.1	-	-	(X)	267	43.8	-	(X)	3	-
Stinesville town, Monroe County	206	73.8	-	-	(X)	201	25.9	-	(X)	-	(X)
Straughn town, Henry County	281	74.3	1	0.4	-	268	19.4	-	(X)	3	33.3
Sullivan city, Sullivan County	4 580	85.3	-	-	(X)	4 285	40.5	18	50.0	129	-
Sulphur Springs town, Henry County	361	77.8	-	-	(X)	336	36.9	2	100.0	4	-
Summitville town, Madison County	1 093	85.0	-	-	(X)	1 002	31.3	4	-	17	41.2
Sunman town, Ripley County	767	56.5	25	3.3	16.0	691	52.4	8	50.0	25	84.0
Swayzee town, Grant County	970	81.2	-	-	(X)	906	36.3	-	(X)	13	30.8
Sweetser town, Grant County	901	76.2	1	0.1	100.0	845	37.2	3	-	20	25.0
Switz City town, Greene County	317	87.3	2	0.6	100.0	279	45.5	1	100.0	6	66.7
Syracuse town, Kosciusko County	3 143	75.2	43	1.4	37.2	2 940	48.1	44	-	165	17.0
Taylorsville CDP, Bartholomew County	942	84.3	-	-	(X)	845	37.8	-	(X)	7	-
Tell City city, Perry County	7 917	71.0	16	0.2	75.0	7 457	39.8	17	47.1	93	29.0
Tennyson town, Warrick County	285	81.4	-	-	(X)	257	45.5	-	(X)	8	-
Terre Haute city, Vigo County	59 563	72.8	1 251	2.1	32.5	55 983	54.2	387	26.4	2 082	27.6
Thorntown town, Boone County	1 538	84.7	7	0.5	42.9	1 447	35.7	3	100.0	19	-
Tipton city, Tipton County	5 107	79.8	62	1.2	25.8	4 814	41.3	12	-	143	38.5
Topeka town, LaGrange County	1 160	75.1	43	3.7	20.9	1 040	46.8	28	25.0	127	61.4
Town of Pines town, Porter County	807	63.4	17	2.1	64.7	795	38.5	7	-	40	27.5
Trafalgar town, Johnson County	825	78.4	2	0.2	100.0	731	57.0	9	-	21	-
Trail Creek town, LaPorte County	2 319	75.0	37	1.6	83.8	2 177	29.1	7	100.0	65	53.8
Tri-Lakes CDP, Whitley County	3 800	79.7	20	0.5	100.0	3 536	41.7	30	20.0	38	15.8
Troy town, Perry County	398	76.9	-	-	(X)	373	47.7	-	(X)	11	36.4
Ulen town, Boone County	105	63.8	-	-	(X)	102	22.5	1	-	-	(X)
Union City city, Randolph County	3 615	61.3	101	2.8	7.9	3 316	47.3	62	25.8	127	51.2
Uniondale town, Wells County	260	83.1	-	-	(X)	254	24.8	2	100.0	-	(X)
Universal town, Vermillion County	432	81.9	-	-	(X)	408	30.9	1	-	1	-
Upland town, Grant County	3 841	39.3	50	1.3	16.0	3 706	69.5	10	-	219	40.2
Utica town, Clark County	580	56.7	5	0.9	100.0	551	36.8	1	-	8	12.5
Valparaiso city, Porter County	27 498	59.4	1 121	4.1	39.1	25 908	55.6	285	16.8	1 367	31.8
Van Buren town, Grant County	920	82.2	6	0.7	66.7	799	38.5	11	63.6	9	22.2
Veedersburg town, Fountain County	2 323	56.2	21	0.9	38.1	2 149	43.8	5	100.0	55	45.5
Vera Cruz town, Wells County	48	79.2	-	-	(X)	43	60.5	-	(X)	1	-
Vernon town, Jennings County	322	78.0	-	-	(X)	297	47.5	9	-	4	-
Versailles town, Ripley County	1 780	74.2	11	0.6	36.4	1 641	48.9	-	(X)	37	8.1
Vevay town, Switzerland County	1 736	65.3	26	1.5	61.5	1 647	50.8	5	-	31	32.3
Vincennes city, Knox County	18 578	76.8	258	1.4	31.8	17 486	52.7	174	65.5	454	37.0
Wabash city, Wabash County	11 733	76.3	136	1.2	71.3	10 966	47.0	31	-	222	33.8
Wakarusa town, Elkhart County	1 590	79.6	26	1.6	76.9	1 493	42.4	10	40.0	67	34.3
Walkerton town, St. Joseph County	2 317	76.4	54	2.3	74.1	2 189	40.2	78	41.0	88	21.6
Wallace town, Fountain County	109	72.2	19	17.4	36.8	94	67.0	-	(X)	4	-
Walton town, Cass County	1 052	79.1	135	12.8	43.0	973	40.3	42	31.0	99	47.5
Wanatah town, LaPorte County	1 013	78.2	2	0.2	-	930	39.7	1	-	38	18.4
Warren town, Huntington County	1 346	84.9	4	0.3	50.0	1 232	35.6	2	100.0	25	36.0
Warren Park town, Marion County	1 680	73.1	52	3.1	80.8	1 633	51.4	16	-	61	37.7
Warsaw city, Kosciusko County	12 284	70.3	866	7.0	37.2	11 315	50.8	318	26.4	1 077	61.1
Washington city, Daviess County	11 278	82.0	454	4.0	20.7	10 543	44.2	212	53.8	539	69.8
Waterloo town, DeKalb County	2 179	76.7	30	1.4	26.7	1 949	44.6	9	-	48	35.4
Waveland town, Montgomery County	420	81.4	-	-	(X)	396	38.6	4	100.0	5	-
Waynetown town, Montgomery County	911	82.8	10	1.1	20.0	838	41.8	2	-	13	23.1
West Baden Springs town, Orange County	641	87.0	1	0.2	100.0	601	27.1	1	-	6	33.3
West College Corner town, Union County	646	26.8	5	0.8	80.0	572	45.1	13	7.7	6	-
Westfield town, Hamilton County	9 004	67.6	332	3.7	34.9	8 018	62.6	130	27.7	368	27.4
West Harrison town, Dearborn County	272	25.0	-	-	(X)	247	61.5	-	(X)	13	30.8
West Lafayette city, Tippecanoe County	28 949	54.9	3 851	13.3	18.8	28 222	77.0	280	33.2	4 427	35.2
West Lebanon town, Warren County	766	54.8	3	0.4	100.0	696	31.6	2	100.0	-	(X)
Westport town, Decatur County	1 506	82.4	9	0.6	44.4	1 369	43.6	7	-	12	-
West Terre Haute town, Vigo County	2 333	85.9	9	0.4	-	2 170	39.5	12	100.0	35	60.0
Westville town, LaPorte County	2 109	69.3	26	1.2	46.2	1 956	51.0	7	-	52	25.0
Wheatfield town, Jasper County	782	70.7	-	-	(X)	714	46.2	-	(X)	12	25.0

Table 2. **Place of Birth, Residence in 1995, and Language: 2000**—Con.

[Data based on a sample (except Tables 65-68). For information on confidentiality protection, coverage, sampling error, and nonsampling error, see Appendix G.
For location of definitions, see "How to Use This Census Report"]

State County Place	Total population	Native population—Percent born in state of residence	Foreign-born population			Population 5 years and over		Speak a language other than English at home			
								Population 5 to 17 years		Population 18 years and over	
			Number	Percent of total population	Percent naturalized citizens	Number	Percent living in different house in 1995	Number	Percent who speak English less than "very well"	Number	Percent who speak English less than "very well"
PLACE—Con.											
Wheatland town, Knox County	488	82.8	6	1.2	100.0	462	27.5	4	50.0	12	50.0
Whiteland town, Johnson County	3 822	80.1	24	0.6	-	3 469	43.5	16	50.0	40	35.0
Whitestown town, Boone County	530	85.0	5	0.9	100.0	489	39.5	-	(X)	2	-
Whitewater town, Wayne County	60	71.7	-	-	(X)	56	26.8	-	(X)	-	(X)
Whiting city, Lake County	5 137	66.0	554	10.8	43.7	4 836	38.8	320	25.0	866	40.3
Wilkinson town, Hancock County	405	82.3	3	0.7	100.0	378	31.0	2	-	3	-
Williams Creek town, Marion County	410	59.7	6	1.5	33.3	395	24.1	3	-	2	-
Williamsport town, Warren County	1 952	65.7	6	0.3	33.3	1 838	36.5	8	25.0	17	41.2
Winamac town, Pulaski County	2 416	80.8	37	1.5	56.8	2 269	44.2	20	15.0	77	72.7
Winchester city, Randolph County	5 027	73.7	21	0.4	66.7	4 675	45.7	14	57.1	60	-
Windfall City town, Tipton County	748	76.2	-	-	(X)	706	25.9	-	(X)	9	55.6
Winfield town, Lake County	2 269	69.5	205	9.0	71.7	2 091	59.0	47	23.4	302	27.5
Wingate town, Montgomery County	318	77.4	-	-	(X)	305	37.7	-	(X)	4	50.0
Winona Lake town, Kosciusko County	3 934	66.2	157	4.0	17.8	3 661	45.4	69	27.5	188	58.5
Winslow town, Pike County	873	83.7	1	0.1	100.0	813	49.1	2	-	11	45.5
Wolcott town, White County	982	81.0	12	1.2	66.7	887	46.2	9	77.8	33	27.3
Wolcottville town	944	61.5	4	0.4	-	855	48.5	2	100.0	11	36.4
LaGrange County (part)	495	61.9	4	0.8	-	443	51.0	-	(X)	7	-
Noble County (part)	449	61.0	-	-	(X)	412	45.9	2	100.0	4	100.0
Woodburn city, Allen County	1 582	79.8	9	0.6	55.6	1 447	41.4	9	-	23	-
Woodlawn Heights town, Madison County	53	50.9	-	-	(X)	49	34.7	-	(X)	-	(X)
Worthington town, Greene County	1 492	81.4	5	0.3	100.0	1 424	44.9	5	40.0	15	13.3
Wynnedale town, Marion County	338	61.8	-	-	(X)	310	23.5	-	(X)	-	(X)
Yeoman town, Carroll County	94	83.5	3	3.2	100.0	94	16.0	-	(X)	-	(X)
Yorktown town, Delaware County	4 834	74.2	46	1.0	17.4	4 503	48.4	52	-	103	-
Zanesville town	602	79.1	3	0.5	100.0	554	40.3	-	(X)	13	100.0
Allen County (part)	92	82.0	3	3.3	100.0	76	23.7	-	(X)	3	100.0
Wells County (part)	510	78.6	-	-	(X)	478	42.9	-	(X)	10	100.0
Zionsville town, Boone County	8 479	61.1	210	2.5	24.3	7 855	45.8	59	-	78	-

Table 3. **Education and Veteran Status: 2000**

[Data based on a sample (except Tables 65-68). For information on confidentiality protection, coverage, sampling error, and nonsampling error, see Appendix G.
For location of definitions, see "How to Use This Census Report"]

State County County Subdivision Place	Population 3 years and over enrolled in school				Population 16 to 19 years			Population 25 years and over			Civilian veterans 18 years and over	
		Elementary or high school				Not enrolled in school and not high school graduate						
	Pre-primary school	Number	Percent in private school	College or graduate school	Total	Number	Percent	Number	Percent high school graduate or higher	Percent with Bachelor's degree or higher	Total	65 years and over
The State	**197 690**	**1 053 177**	**10.8**	**352 687**	**360 606**	**35 469**	**9.8**	**3 893 278**	**82.1**	**19.4**	**590 476**	**206 043**
Adams County	1 087	6 788	18.7	1 145	2 229	462	20.7	20 158	80.0	10.7	2 400	1 073
Blue Creek township	29	296	32.4	15	97	30	30.9	529	68.6	4.0	52	13
French township	24	174	9.2	55	59	3	5.1	471	79.4	7.4	54	31
Hartford township	31	236	42.4	7	40	19	47.5	416	79.8	7.2	30	19
Jefferson township	47	192	42.2	27	93	66	71.0	371	44.5	-	25	6
Kirkland township	20	201	2.5	13	68	-	-	521	87.9	18.6	68	26
Monroe township	123	1 066	22.6	122	364	168	46.2	2 490	68.7	12.4	244	122
Berne city (part)	64	340	4.1	75	102	6	5.9	1 130	82.3	19.1	148	71
Monroe town (part)	24	91	-	9	24	-	-	359	90.5	10.3	42	17
Preble township	13	278	37.4	44	116	-	-	670	90.4	12.2	86	32
Root township	180	942	24.9	182	248	-	-	2 870	91.0	12.2	355	147
Decatur city (part)	77	203	31.0	77	35	-	-	901	94.1	16.6	164	72
St. Marys township	51	300	14.0	58	85	-	-	717	89.5	5.2	92	55
Union township	45	110	11.8	32	26	-	-	665	86.0	12.3	101	37
Wabash township	160	1 099	12.9	159	397	86	21.7	3 635	73.1	11.5	390	178
Berne city (part)	68	448	3.8	93	145	-	-	1 746	81.9	16.9	201	115
Geneva town	38	231	2.2	30	71	13	18.3	895	81.2	7.0	108	34
Washington township	364	1 894	10.4	431	636	90	14.2	6 803	82.8	10.1	903	407
Decatur city (part)	290	1 413	12.9	297	480	85	17.7	5 138	83.4	10.2	701	297
Monroe town (part)	5	43	4.7	10	15	-	-	99	81.8	18.2	11	6
Allen County	12 359	60 994	20.5	18 136	19 231	1 840	9.6	208 769	85.7	22.7	29 522	10 416
Aboite township	1 275	5 891	16.8	1 268	1 548	38	2.5	18 530	96.9	47.4	2 428	881
Fort Wayne city (part)	-	-	(X)	-	-	-	(X)	-	(X)	(X)	-	-
Adams township	1 086	5 898	17.5	1 437	1 870	236	12.6	19 414	82.3	11.2	3 150	1 070
Fort Wayne city (part)	666	3 398	17.9	835	995	101	10.2	9 948	81.7	9.8	1 680	503
New Haven city (part)	376	2 066	14.2	500	736	100	13.6	8 117	83.5	12.5	1 248	515
Cedar Creek township	395	2 364	21.4	456	688	28	4.1	6 198	89.5	29.4	686	212
Grabill town	59	238	1.7	47	76	8	10.5	656	85.1	17.2	52	12
Leo-Cedarville town	130	674	12.8	114	198	-	-	1 609	93.5	26.0	193	55
Eel River township	161	631	12.5	139	212	-	-	1 885	91.7	21.1	298	99
Jackson township	7	49	53.1	31	31	-	-	283	84.8	13.1	22	6
Jefferson township	75	396	40.9	62	101	-	-	1 294	86.3	14.7	174	88
New Haven city (part)	6	46	32.6	8	7	-	-	144	88.9	5.6	11	6
Lafayette township	38	615	15.8	61	169	13	7.7	1 786	89.1	16.3	302	121
Zanesville town (part)	5	5	-	1	1	-	-	68	92.6	14.7	10	3
Lake township	64	405	24.2	58	139	-	-	1 330	81.1	11.4	221	66
Madison township	57	436	57.3	52	107	-	-	1 080	92.0	13.1	135	46
Marion township	113	629	48.2	102	241	24	10.0	2 372	87.6	13.7	351	144
Maumee township	93	571	17.5	115	165	44	26.7	1 610	80.2	11.4	174	48
Woodburn city	61	348	13.2	59	109	12	11.0	920	83.9	10.2	117	30
Milan township	154	737	40.8	137	236	69	29.2	1 972	72.7	11.3	240	55
Monroe township	49	358	28.2	87	103	7	6.8	1 245	86.1	11.3	179	67
Monroeville town	46	261	21.5	32	66	7	10.6	769	83.5	10.5	96	32
Perry township	889	3 821	16.8	900	1 003	12	1.2	11 487	95.0	36.0	1 582	469
Huntertown town	85	330	10.0	81	99	4	4.0	1 125	90.1	18.8	150	37
Pleasant township	63	686	35.6	85	143	12	8.4	2 135	90.4	14.4	369	88
Fort Wayne city (part)	6	6	-	10	6	-	-	30	80.0	26.7	-	-
St. Joseph township	2 357	11 845	27.3	4 748	3 625	213	5.9	44 724	90.6	29.0	6 598	2 659
Fort Wayne city (part)	1 974	10 255	27.3	4 239	3 180	177	5.6	38 098	90.6	29.2	5 690	2 428
Scipio township	7	90	-	-	16	-	-	294	83.7	8.8	36	26
Springfield township	184	789	24.0	194	279	29	10.4	1 985	69.4	14.7	194	62
Washington township	1 164	5 268	24.2	2 096	1 722	151	8.8	21 520	85.5	20.4	3 037	1 032
Fort Wayne city (part)	769	3 565	23.9	1 465	1 235	115	9.3	13 653	84.9	19.3	1 828	625
Wayne township	4 128	19 515	14.6	6 108	6 833	964	14.1	67 625	78.9	15.4	9 346	3 177
Fort Wayne city (part)	4 058	19 239	14.2	6 020	6 741	959	14.2	66 310	78.8	15.3	9 146	3 075
Bartholomew County	2 634	12 349	11.1	2 882	3 330	290	8.7	47 109	83.8	22.0	6 909	2 475
Camp Atterbury UT	-	-	(X)	-	-	-	(X)	-	(X)	(X)	-	-
Clay township	112	566	13.6	118	150	7	4.7	2 033	83.6	20.2	216	42
Columbus city (part)	19	79	22.8	10	23	-	-	225	96.0	41.8	7	-
Clifty township	55	226	7.5	49	65	-	-	758	90.4	24.8	69	16
Columbus township	1 627	6 574	12.9	1 639	1 817	244	13.4	27 481	84.0	26.2	4 153	1 541
Columbus city (part)	1 491	5 907	11.6	1 531	1 667	230	13.8	24 993	84.4	27.0	3 756	1 401
Flat Rock township	39	267	2.6	73	79	4	5.1	932	90.3	17.0	117	22
Clifford town	11	49	2.0	7	21	4	19.0	147	68.7	1.4	33	11
Columbus city (part)	-	-	(X)	-	-	-	(X)	-	(X)	(X)	-	-
German township	270	1 352	3.7	224	338	7	2.1	4 367	76.1	9.3	522	189
Columbus city (part)	-	-	(X)	-	-	-	(X)	-	(X)	(X)	-	-
Edinburgh town (part)	-	64	-	-	35	-	-	230	60.9	-	33	9
Taylorsville CDP	49	173	5.2	51	16	7	43.8	587	72.2	4.9	85	34
Harrison township	160	718	11.3	256	192	-	-	2 369	92.8	33.2	364	129
Columbus city (part)	33	122	4.9	44	19	-	-	335	100.0	71.6	16	-
Haw Creek township	106	848	3.1	156	217	8	3.7	2 590	82.2	13.4	361	146
Hartsville town	7	79	-	9	26	3	11.5	230	76.5	5.7	43	10
Hope town	90	474	3.2	56	112	5	4.5	1 260	76.1	5.9	179	78
Jackson township	25	142	26.1	29	4	-	-	598	89.6	11.0	108	41
Ohio township	27	246	10.6	49	95	-	-	1 148	79.9	9.7	214	29
Rock Creek township	41	242	22.7	75	56	-	-	908	90.3	18.7	217	87
Sand Creek township	54	436	6.7	55	140	11	7.9	1 423	81.9	16.0	212	80
Elizabethtown town	13	62	3.2	8	23	5	21.7	258	57.4	1.6	45	25
Wayne township	118	732	17.1	159	177	9	5.1	2 502	82.1	12.6	356	153
Columbus city (part)	26	126	-	43	26	9	34.6	326	97.5	19.9	30	7
Jonesville town	-	51	37.3	10	15	-	-	163	71.2	3.1	18	9
Benton County	349	1 828	9.2	247	557	38	6.8	6 158	86.3	13.0	869	303
Bolivar township	46	298	0.7	37	96	10	10.4	825	88.4	16.6	105	44
Otterbein town (part)	33	193	1.0	22	67	10	14.9	607	87.8	11.9	80	31
Center township	124	565	12.0	43	174	15	8.6	1 851	87.8	14.9	286	114
Fowler town	105	468	10.9	39	136	15	11.0	1 583	87.6	15.1	234	83
Gilboa township	6	60	15.0	17	18	-	-	153	100.0	17.0	16	9
Grant township	45	205	2.9	21	71	8	11.3	732	75.5	10.2	60	25

Table 3. **Education and Veteran Status: 2000**—Con.

[Data based on a sample (except Tables 65-68). For information on confidentiality protection, coverage, sampling error, and nonsampling error, see Appendix G.
For location of definitions, see "How to Use This Census Report"]

State County County Subdivision Place	Population 3 years and over enrolled in school				Population 16 to 19 years			Population 25 years and over			Civilian veterans 18 years and over	
		Elementary or high school				Not enrolled in school and not high school graduate						
	Pre-primary school	Number	Percent in private school	College or graduate school	Total	Number	Percent	Number	Percent high school graduate or higher	Percent with Bachelor's degree or higher	Total	65 years and over
Benton County—Con.												
Grant township—Con.												
Boswell town	38	165	-	21	71	8	11.3	544	75.6	6.1	55	23
Hickory Grove township	24	86	31.4	22	15	-	-	286	90.6	7.0	23	6
Ambia town	6	49	-	8	11	-	-	118	85.6	4.2	19	2
Oak Grove township	58	313	7.7	57	74	1	1.4	1 136	85.9	14.0	155	36
Oxford town	32	269	0.7	57	67	-	-	845	83.4	9.7	110	20
Parish Grove township	4	34	41.2	22	7	-	-	177	87.0	14.1	60	14
Pine township	6	34	-	-	17	-	-	165	89.1	3.6	17	11
Richland township	15	160	11.3	6	45	-	-	482	86.1	5.6	76	23
Earl Park town	10	128	14.1	6	31	-	-	301	78.4	7.3	30	6
Union township	21	19	-	4	8	4	50.0	191	86.9	19.4	36	12
York township	-	54	-	18	32	-	-	160	84.4	8.8	35	9
Blackford County	427	2 382	6.2	369	702	79	11.3	9 550	81.3	10.3	1 529	596
Harrison township	121	489	2.2	59	117	11	9.4	1 934	79.7	6.4	256	86
Montpelier city	78	283	2.1	25	60	3	5.0	1 230	75.9	6.4	184	60
Jackson township	44	236	6.4	45	60	11	18.3	951	79.4	5.0	183	37
Dunkirk city (part)	8	26	23.1	-	10	6	60.0	107	76.6	-	33	10
Licking township	244	1 470	7.6	245	460	52	11.3	5 981	81.2	12.1	1 008	443
Hartford City city	221	1 174	6.8	194	334	52	15.6	4 689	79.8	11.4	763	336
Shamrock Lakes town	2	30	10.0	13	17	-	-	108	97.2	23.1	28	5
Washington township	18	187	5.3	20	65	5	7.7	684	89.0	12.1	82	30
Boone County	1 772	8 601	6.9	1 276	2 357	190	8.1	30 048	88.3	27.6	4 087	1 403
Center township	593	2 739	8.5	493	848	119	14.0	11 097	85.1	14.7	1 632	575
Lebanon city	470	2 162	7.8	419	717	111	15.5	9 179	83.2	14.5	1 378	475
Ulen town	3	27	-	-	3	-	-	75	100.0	58.7	17	12
Clinton township	22	144	9.7	26	33	-	-	517	89.6	19.0	86	28
Eagle township	679	2 845	8.0	404	684	26	3.8	9 031	94.7	54.3	1 061	396
Zionsville town	370	1 854	5.4	253	383	-	-	5 431	94.4	60.1	596	210
Harrison township	4	176	16.5	7	42	6	14.3	560	79.8	17.3	88	43
Jackson township	117	469	0.6	74	118	13	11.0	1 764	86.1	12.6	256	66
Advance town	27	106	-	7	30	7	23.3	348	82.2	6.3	37	8
Jamestown town (part)	42	132	2.3	28	32	-	-	596	82.6	10.9	99	30
Jefferson township	43	251	-	34	63	-	-	806	90.2	12.7	124	45
Marion township	65	282	-	25	30	-	-	879	86.6	26.7	69	16
Perry township	11	180	9.4	42	31	5	16.1	728	75.4	12.4	100	24
Sugar Creek township	69	449	1.3	49	123	4	3.3	1 492	84.4	5.6	203	52
Thorntown town	53	301	1.0	33	83	4	4.8	1 011	82.0	6.4	170	44
Union township	118	442	11.3	42	133	8	6.0	1 252	95.4	43.0	128	52
Washington township	26	387	1.8	45	156	-	-	1 025	83.9	19.0	185	52
Worth township	25	237	4.2	35	96	9	9.4	897	83.5	12.6	155	54
Whitestown town	15	128	2.3	6	22	-	-	327	79.8	13.8	42	6
Brown County	264	2 543	4.4	496	772	48	6.2	10 530	83.6	18.5	1 876	616
Hamblen township	92	807	3.8	171	201	15	7.5	3 238	81.8	13.0	560	177
Jackson township	47	696	3.9	86	229	14	6.1	2 767	75.6	19.8	501	144
Van Buren township	53	319	5.6	87	179	8	4.5	1 314	89.6	15.8	224	55
Washington township	72	721	4.9	152	163	11	6.7	3 211	89.9	23.9	591	240
Nashville town	7	90	7.8	23	25	-	-	668	96.7	30.7	120	67
Carroll County	501	3 626	7.5	485	1 051	127	12.1	13 299	83.2	12.9	1 924	752
Adams township	-	188	33.5	-	12	-	-	354	87.0	6.2	72	22
Burlington township	40	306	2.3	39	97	10	10.3	1 079	90.7	17.4	161	34
Burlington town	9	58	-	5	24	3	12.5	314	89.8	15.3	62	25
Carrollton township	-	102	-	12	37	-	-	356	88.8	16.0	53	36
Clay township	25	213	6.1	57	58	-	-	529	82.0	9.5	102	17
Deer Creek township	161	793	4.4	97	277	34	12.3	3 101	80.0	13.9	428	191
Delphi city	71	463	-	64	193	34	17.6	1 925	81.2	12.2	305	132
Democrat township	48	243	24.3	14	46	-	-	662	93.5	14.2	72	33
Jackson township	29	232	14.7	40	41	13	31.7	778	77.8	9.8	111	16
Camden town	16	106	1.9	27	20	1	5.0	377	85.1	13.0	67	5
Jefferson township	45	299	-	69	112	30	26.8	1 506	86.6	13.2	237	97
Yeoman town	-	21	-	-	7	-	-	59	71.2	5.1	11	-
Liberty township	9	86	5.8	8	19	-	-	348	89.7	12.4	68	22
Madison township	5	82	-	12	25	-	-	262	77.1	7.3	-	-
Monroe township	84	541	5.0	72	143	4	2.8	1 994	79.6	11.3	221	117
Flora town	53	359	-	59	102	4	3.9	1 477	77.7	11.9	161	85
Rock Creek township	-	75	25.3	-	57	25	43.9	336	84.8	23.2	93	26
Tippecanoe township	47	331	-	65	103	11	10.7	1 593	81.9	13.5	247	118
Washington township	8	135	8.1	-	24	-	-	401	81.0	5.7	59	23
Cass County	1 127	7 200	5.9	1 161	2 406	326	13.5	26 747	81.8	12.0	4 609	1 679
Adams township	30	162	19.8	36	17	7	41.2	754	83.7	17.4	97	24
Bethlehem township	30	136	-	-	16	-	-	576	93.8	11.1	102	69
Boone township	26	313	0.6	20	85	10	11.8	939	86.6	7.5	164	60
Royal Center town	18	187	1.1	16	63	10	15.9	535	86.0	9.3	105	31
Clay township	28	473	13.5	154	139	8	5.8	2 044	87.1	17.7	323	149
Logansport city (part)	14	38	18.4	40	-	-	(X)	326	53.7	7.4	7	7
Clinton township	16	35	-	5	12	-	-	347	77.8	12.1	59	18
Logansport city (part)	-	-	(X)	-	-	-	(X)	-	(X)	(X)	-	-
Deer Creek township	8	219	-	9	41	11	26.8	602	90.2	5.5	75	38
Eel township	664	3 400	4.1	583	1 341	233	17.4	12 971	76.6	10.2	2 266	806
Logansport city (part)	624	3 149	3.0	555	1 214	215	17.7	12 222	75.8	10.0	2 098	701
Harrison township	38	145	15.2	-	42	8	19.0	494	88.3	13.8	130	59
Jackson township	100	560	8.9	109	150	5	3.3	2 019	88.5	13.3	333	80
Galveston town	44	263	10.3	71	87	3	3.4	1 023	85.5	13.3	195	60
Grissom AFB CDP (part)	-	-	(X)	-	-	-	(X)	-	(X)	(X)	-	-
Jefferson township	-	255	-	25	77	7	9.1	1 025	85.4	13.3	178	48
Miami township	37	204	4.4	61	67	-	-	850	87.4	11.5	197	86
Noble township	45	471	8.9	32	140	9	6.4	1 359	86.2	15.1	195	89
Logansport city (part)	-	52	-	6	20	5	25.0	149	84.6	2.7	11	-
Tipton township	66	564	9.4	77	212	19	9.0	1 694	84.4	15.9	270	63

Table 3. **Education and Veteran Status: 2000**—Con.

[Data based on a sample (except Tables 65-68). For information on confidentiality protection, coverage, sampling error, and nonsampling error, see Appendix G.
For location of definitions, see "How to Use This Census Report"]

State County County Subdivision Place	Population 3 years and over enrolled in school				Population 16 to 19 years			Population 25 years and over			Civilian veterans 18 years and over	
		Elementary or high school				Not enrolled in school and not high school graduate						
	Pre-primary school	Number	Percent in private school	College or graduate school	Total	Number	Percent	Number	Percent high school graduate or higher	Percent with Bachelor's degree or higher	Total	65 years and over
Cass County—Con.												
Tipton township—Con.												
Onward town	-	10	-	6	4	-	-	45	71.1	-	8	5
Walton town	29	186	6.5	31	62	8	12.9	684	75.3	10.5	119	37
Washington township	39	263	4.9	50	67	9	13.4	1 073	86.7	12.9	220	90
Logansport city (part)	-	-	(X)	-	-	-	(X)	-	(X)	(X)	-	-
Clark County	2 932	15 146	11.3	3 884	5 178	570	11.0	64 389	79.9	14.3	10 492	3 448
Bethlehem township	5	79	21.5	8	33	6	18.2	195	75.9	9.2	48	12
Carr township	82	372	11.0	132	113	-	-	1 506	82.9	20.4	237	88
Charlestown township	394	1 862	8.3	558	723	148	20.5	7 342	75.6	11.9	1 200	368
Charlestown city	222	984	5.2	216	324	76	23.5	3 732	69.6	6.0	566	153
Jeffersonville township	1 765	8 507	11.5	2 293	2 924	335	11.5	38 169	79.9	14.5	6 392	2 133
Clarksville town (part)	520	2 800	10.5	672	1 029	150	14.6	13 622	76.5	11.6	2 140	829
Jeffersonville city (part)	980	4 251	10.9	1 185	1 380	123	8.9	18 480	80.4	14.9	3 170	971
Oak Park CDP (part)	116	940	17.7	226	330	22	6.7	3 355	88.8	22.7	725	227
Monroe township	76	874	3.8	191	261	6	2.3	3 082	80.3	11.4	494	100
Henryville CDP	27	307	1.6	58	55	6	10.9	962	82.7	13.1	155	18
Oregon township	23	203	11.3	26	72	-	-	1 003	78.7	11.9	124	52
Owen township	24	136	13.2	18	60	9	15.0	580	61.9	6.7	119	29
Silver Creek township	266	1 503	13.2	328	486	43	8.8	6 282	85.1	18.4	934	369
Clarksville town (part)	32	184	34.2	36	75	-	-	818	95.2	41.8	61	34
Sellersburg town	201	957	6.0	210	297	23	7.7	4 181	84.6	12.9	691	231
Union township	53	384	34.6	56	107	-	-	1 402	79.1	9.1	208	57
Memphis CDP	-	13	-	11	3	-	-	300	73.7	2.3	43	-
Utica township	64	475	17.1	111	158	8	5.1	2 162	82.1	19.0	349	123
Jeffersonville city (part)	-	-	(X)	-	-	-	(X)	52	48.1	-	18	18
Oak Park CDP (part)	-	15	-	6	21	-	-	237	85.7	20.3	31	16
Utica town	14	73	2.7	6	28	8	28.6	431	69.8	9.0	66	20
Washington township	88	360	-	59	129	6	4.7	1 098	82.3	11.1	135	29
New Washington CDP	17	74	-	32	40	6	15.0	357	82.9	15.1	58	23
Wood township	92	391	7.4	104	112	9	8.0	1 568	76.7	12.0	252	88
Borden town	42	169	1.2	52	43	2	4.7	576	80.7	9.9	92	21
Clay County	736	4 941	5.8	872	1 574	156	9.9	17 304	82.3	12.8	2 681	1 026
Brazil township	201	1 530	8.7	198	471	62	13.2	5 501	76.3	10.7	966	363
Brazil city (part)	197	1 483	9.0	186	448	62	13.8	5 116	76.4	10.9	877	310
Cass township	5	70	-	-	5	-	-	201	63.7	-	5	5
Dick Johnson township	52	301	-	64	130	14	10.8	937	88.3	12.1	174	18
Brazil city (part)	-	-	(X)	-	-	-	(X)	9	-	-	-	-
Harrison township	73	362	2.5	85	123	17	13.8	1 658	79.4	12.4	257	151
Clay City town	28	156	2.6	29	49	4	8.2	707	77.8	9.1	106	64
Jackson township	71	511	7.6	54	158	22	13.9	1 653	85.6	17.0	231	100
Brazil city (part)	-	52	50.0	-	7	-	-	184	81.0	21.7	39	20
Lewis township	68	298	5.7	59	117	15	12.8	922	84.2	10.6	142	42
Perry township	21	182	-	44	50	-	-	640	95.3	13.8	88	40
Posey township	101	709	4.7	216	218	26	11.9	2 499	89.7	18.4	336	144
Brazil city (part)	-	-	(X)	-	-	-	(X)	22	100.0	50.0	-	-
Staunton town	17	127	2.4	16	18	3	16.7	335	83.9	4.2	60	15
Sugar Ridge township	20	241	5.0	34	71	-	-	668	88.6	13.6	85	21
Center Point town	6	77	-	6	18	-	-	167	82.0	16.8	30	11
Van Buren township	106	575	7.5	87	162	-	-	2 122	80.9	10.8	278	113
Carbon town	21	59	-	11	17	-	-	196	75.0	3.1	20	11
Harmony town	13	86	8.1	16	28	-	-	365	82.7	10.1	47	21
Knightsville town	30	114	12.3	18	27	-	-	446	66.6	7.0	51	24
Washington township	18	162	-	31	69	-	-	503	82.5	10.9	119	29
Clinton County	877	6 344	5.0	726	2 077	226	10.9	21 744	80.1	10.1	3 285	1 243
Center township	450	3 154	4.7	317	1 140	177	15.5	10 966	74.7	8.4	1 534	654
Frankfort city (part)	420	2 960	5.0	283	1 103	177	16.0	10 367	73.8	7.8	1 444	605
Forest township	62	139	-	31	22	6	27.3	541	88.2	12.6	127	34
Jackson township	-	229	-	41	64	15	23.4	707	83.9	7.9	83	39
Johnson township	-	121	-	-	42	-	-	410	81.0	7.8	66	12
Kirklin township	89	235	1.3	34	117	-	-	766	79.4	11.6	121	36
Kirklin town	64	162	1.9	14	44	-	-	465	73.8	5.4	83	31
Madison township	58	446	6.1	24	138	-	-	1 476	84.8	11.7	200	70
Mulberry town	25	245	4.9	24	70	-	-	968	80.0	10.2	130	40
Michigan township	38	322	5.3	26	124	11	8.9	1 087	91.2	10.7	136	40
Michigantown town	12	77	14.3	7	41	11	26.8	292	88.4	10.3	58	17
Owen township	24	229	11.8	34	45	-	-	604	95.2	21.7	133	49
Perry township	21	308	2.6	34	93	4	4.3	940	83.3	10.0	143	34
Colfax town	14	156	5.1	28	57	4	7.0	462	74.2	3.9	89	24
Ross township	70	515	8.7	99	172	2	1.2	1 785	84.2	13.0	296	129
Rossville town	50	295	2.4	31	79	2	2.5	1 010	83.8	12.3	144	58
Sugar Creek township	10	90	27.8	23	17	-	-	395	86.8	-	81	22
Union township	26	233	-	16	26	5	19.2	615	83.6	20.3	139	25
Warren township	8	92	-	26	43	-	-	559	93.9	5.7	121	58
Washington township	21	231	8.2	21	34	6	17.6	893	81.4	15.3	105	41
Frankfort city (part)	-	-	(X)	-	-	-	(X)	-	(X)	(X)	-	-
Crawford County	241	1 881	6.5	224	582	61	10.5	7 088	70.6	8.4	1 159	393
Boone township	8	23	52.2	-	4	-	-	145	73.8	9.0	16	2
Alton town	2	6	-	-	4	-	-	25	40.0	-	4	-
Jennings township	14	279	11.8	38	84	16	19.0	924	71.9	8.9	154	36
Leavenworth town	10	36	50.0	2	10	2	20.0	255	51.0	11.8	29	16
Johnson township	24	101	6.9	-	24	-	-	360	74.4	4.7	47	10
Liberty township	71	393	5.3	29	123	9	7.3	1 288	71.6	7.6	218	80
Marengo town	40	173	2.9	15	34	-	-	528	68.9	4.7	78	18
Ohio township	11	53	-	24	45	11	24.4	444	61.3	3.2	91	39
Patoka township	24	223	5.4	37	62	6	9.7	998	72.4	11.5	137	41
Sterling township	38	278	2.2	44	95	15	15.8	1 042	63.5	7.0	166	61
English town	20	117	1.7	14	28	2	7.1	436	57.1	7.1	76	25

Table 3. **Education and Veteran Status: 2000**—Con.

[Data based on a sample (except Tables 65-68). For information on confidentiality protection, coverage, sampling error, and nonsampling error, see Appendix G.
For location of definitions, see "How to Use This Census Report"]

State County County Subdivision Place	Population 3 years and over enrolled in school				Population 16 to 19 years			Population 25 years and over			Civilian veterans 18 years and over	
		Elementary or high school				Not enrolled in school and not high school graduate						
	Pre-primary school	Number	Percent in private school	College or graduate school	Total	Number	Percent	Number	Percent high school graduate or higher	Percent with Bachelor's degree or higher	Total	65 years and over
Crawford County—Con.												
Union township	17	143	-	10	34	-	-	598	70.7	11.4	134	53
Whiskey Run township	34	388	8.2	42	111	4	3.6	1 289	74.9	9.0	196	71
Milltown town (part)	16	104	9.6	8	18	-	-	334	75.7	10.2	70	34
Daviess County	951	5 490	17.5	653	1 704	417	24.5	18 655	71.8	9.7	2 661	1 098
Barr township	93	776	19.2	62	255	160	62.7	2 170	59.9	6.4	193	89
Cannelburg town	10	21	42.9	5	10	3	30.0	69	68.1	2.9	5	3
Montgomery town	11	73	-	12	24	-	-	241	76.8	7.9	32	11
Bogard township	23	404	51.5	16	126	90	71.4	621	34.6	4.0	11	11
Elmore township	31	200	10.0	20	57	1	1.8	868	75.9	8.9	142	60
Elnora town	16	146	4.1	14	36	1	2.8	511	69.3	6.8	105	42
Harrison township	23	69	10.1	11	9	-	-	361	68.4	3.9	34	28
Madison township	78	467	6.9	76	155	39	25.2	1 771	78.8	10.7	381	165
Odon town	35	218	5.5	44	63	8	12.7	985	77.1	11.4	201	93
Reeve township	35	259	-	13	55	-	-	431	72.6	12.5	44	7
Alfordsville town	2	42	-	4	15	-	-	74	60.8	-	9	2
Steele township	30	163	9.8	37	61	3	4.9	656	81.7	8.1	107	42
Plainville town	28	69	2.9	7	13	3	23.1	361	82.5	10.8	69	32
Van Buren township	60	402	41.3	27	133	58	43.6	953	31.7	2.4	27	21
Veale township	77	140	25.0	56	54	-	-	672	85.6	19.8	116	38
Washington township	501	2 610	12.5	335	799	66	8.3	10 152	77.3	10.8	1 606	637
Washington city	366	1 892	10.5	265	556	66	11.9	7 557	74.7	9.2	1 215	485
Dearborn County	1 504	8 900	11.3	1 518	2 819	291	10.3	29 712	82.0	15.4	4 523	1 506
Caesar Creek township	20	53	-	-	15	-	-	186	96.2	7.5	36	-
Center township	154	918	9.3	167	249	41	16.5	3 489	79.0	15.7	576	202
Aurora city (part)	103	766	10.3	105	210	24	11.4	2 473	74.8	12.7	445	143
Clay township	54	622	10.6	55	211	11	5.2	1 938	73.8	6.6	326	132
Dillsboro town	42	222	11.3	19	83	2	2.4	935	67.4	4.1	169	75
Harrison township	81	651	9.5	86	215	55	25.6	1 878	83.2	16.1	242	86
Bright CDP (part)	56	290	15.2	44	52	-	-	841	86.6	23.7	103	24
West Harrison town	7	41	-	7	28	12	42.9	159	64.2	3.8	16	7
Hogan township	7	193	16.6	32	56	-	-	768	80.9	11.8	76	21
Jackson township	32	302	8.6	52	116	-	-	939	75.3	12.0	204	78
Kelso township	62	468	4.1	33	142	3	2.1	1 260	84.8	16.3	223	98
St. Leon town	13	69	-	13	26	3	11.5	266	73.3	8.3	46	30
Lawrenceburg township	290	1 778	9.5	297	690	110	15.9	6 941	78.8	15.6	990	384
Aurora city (part)	-	-	(X)	-	-	-	(X)	-	(X)	(X)	-	-
Greendale city	90	779	11.8	158	296	28	9.5	3 034	83.2	21.0	414	141
Hidden Valley CDP (part)	26	110	10.9	-	4	-	-	245	100.0	35.9	40	31
Lawrenceburg city	113	777	3.7	115	357	82	23.0	2 981	70.7	6.9	435	186
Logan township	85	524	11.3	87	192	16	8.3	1 610	87.6	14.5	159	48
Bright CDP (part)	22	127	46.5	10	46	-	-	305	94.1	23.9	26	-
Manchester township	93	462	9.3	51	136	25	18.4	1 906	81.0	8.9	224	35
Miller township	408	1 762	17.3	405	432	-	-	5 369	92.2	25.2	816	245
Bright CDP (part)	133	742	19.8	140	189	-	-	2 100	88.4	21.8	264	59
Hidden Valley CDP (part)	251	824	16.3	250	195	-	-	2 741	95.6	28.3	502	160
Sparta township	110	662	5.6	150	223	17	7.6	1 729	76.3	10.7	326	63
Moores Hill town	43	158	4.4	15	38	6	15.8	349	71.1	2.0	68	16
Washington township	44	307	28.3	72	84	-	-	1 089	77.1	8.9	212	88
York township	64	198	7.1	31	58	13	22.4	610	84.9	9.8	113	26
Decatur County	763	4 274	6.9	647	1 235	81	6.6	15 948	79.1	11.5	2 500	860
Adams township	79	407	26.8	51	91	2	2.2	1 199	72.3	6.6	166	54
St. Paul town (part)	19	122	14.8	9	36	2	5.6	318	72.3	3.1	55	19
Clay township	32	233	2.1	19	41	6	14.6	848	74.6	13.3	128	46
Milford town	-	22	22.7	4	7	1	14.3	77	48.1	-	9	5
Clinton township	18	121	-	9	26	-	-	265	72.8	9.8	54	15
Fugit township	36	271	1.5	68	100	-	-	1 173	91.0	13.3	161	71
Jackson township	52	205	7.8	20	52	7	13.5	681	83.1	15.4	75	20
Marion township	61	347	12.1	37	89	4	4.5	1 044	77.0	9.0	141	62
Millhousen town	5	24	-	4	3	-	-	91	81.3	7.7	30	14
Salt Creek township	51	195	10.3	40	43	1	2.3	717	79.5	8.5	86	39
Newpoint town	5	50	6.0	4	14	1	7.1	185	67.0	1.6	30	11
Sand Creek township	66	459	6.5	73	189	11	5.8	1 957	78.8	8.1	363	155
Westport town	47	212	7.5	46	81	4	4.9	985	82.9	9.8	167	60
Washington township	368	2 036	3.4	330	604	50	8.3	8 064	78.9	12.9	1 326	398
Greensburg city	268	1 667	3.1	284	519	46	8.9	6 774	77.4	12.7	1 083	316
DeKalb County	1 380	7 399	5.9	1 537	2 225	187	8.4	25 500	84.7	12.4	3 408	1 189
Butler township	94	327	3.7	76	70	9	12.9	1 208	88.2	15.7	186	67
Concord township	68	256	15.2	30	74	6	8.1	754	86.1	10.5	113	33
St. Joe town	15	102	-	14	47	6	12.8	268	77.6	3.4	39	19
Fairfield township	41	191	-	39	109	10	9.2	866	89.1	13.2	104	57
Franklin township	37	289	1.7	67	41	-	-	737	87.1	8.5	102	23
Hamilton town (part)	16	86	-	12	21	-	-	160	82.5	8.8	26	11
Grant township	122	602	2.2	109	137	26	19.0	1 907	80.2	7.5	232	71
Auburn city (part)	-	-	(X)	-	-	-	(X)	-	(X)	(X)	-	-
Waterloo town (part)	96	405	3.2	68	109	26	23.9	1 260	81.3	6.2	147	32
Jackson township	55	490	13.5	125	154	-	-	1 595	89.4	17.0	286	101
Auburn city (part)	-	-	(X)	-	8	-	-	121	67.8	7.4	30	5
Keyser township	249	1 304	5.5	221	374	30	8.0	4 462	85.9	8.1	713	230
Altona town	10	26	-	8	12	1	8.3	149	75.2	10.7	33	8
Auburn city (part)	-	-	(X)	-	-	-	(X)	65	86.2	13.8	-	-
Garrett city	219	1 161	5.9	191	285	21	7.4	3 618	85.5	8.0	603	180
Newville township	17	111	16.2	27	51	-	-	370	91.9	6.2	47	22
Richland township	47	211	1.9	42	83	15	18.1	843	79.2	13.9	119	43
Corunna town	14	54	-	5	33	3	9.1	130	66.9	3.1	16	6
Smithfield township	34	321	-	42	110	7	6.4	1 031	84.2	10.9	152	63
Ashley town (part)	29	122	-	12	52	7	13.5	384	80.7	3.6	66	30
Waterloo town (part)	2	4	-	-	2	-	-	17	88.2	-	5	-
Spencer township	27	202	34.2	60	108	12	11.1	575	85.9	12.9	48	18
Stafford township	-	107	-	21	61	-	-	157	82.2	8.9	22	12

Table 3. **Education and Veteran Status: 2000**—Con.

[Data based on a sample (except Tables 65-68). For information on confidentiality protection, coverage, sampling error, and nonsampling error, see Appendix G.
For location of definitions, see "How to Use This Census Report"]

State County County Subdivision Place	Population 3 years and over enrolled in school				Population 16 to 19 years			Population 25 years and over			Civilian veterans 18 years and over	
		Elementary or high school				Not enrolled in school and not high school graduate						
	Pre-primary school	Number	Percent in private school	College or graduate school	Total	Number	Percent	Number	Percent high school graduate or higher	Percent with Bachelor's degree or higher	Total	65 years and over
DeKalb County—Con.												
Troy township	-	74	-	6	29	15	51.7	266	87.2	6.0	17	11
Union township	417	2 188	5.3	551	612	48	7.8	8 195	85.4	17.4	941	338
Auburn city (part)	410	1 991	5.5	515	563	48	8.5	7 563	85.8	17.6	849	313
Wilmington township	172	726	3.4	121	212	9	4.2	2 534	77.0	6.3	326	100
Butler city	122	467	1.7	99	141	9	6.4	1 572	72.8	6.4	189	66
Delaware County	3 256	17 742	4.3	16 227	8 631	400	4.6	72 444	81.6	20.4	11 601	4 273
Center township	1 748	9 288	4.3	14 224	6 269	295	4.7	40 077	76.2	19.4	6 460	2 291
Muncie city (part)	1 589	8 682	4.4	13 978	6 041	270	4.5	37 438	75.8	19.0	5 982	2 114
Delaware township	101	694	4.6	136	201	-	-	2 535	89.8	11.6	381	177
Albany town (part)	52	378	5.6	103	134	-	-	1 291	87.0	7.8	221	99
Hamilton township	239	1 317	2.6	259	363	-	-	4 831	92.5	30.5	785	325
Muncie city (part)	-	-	(X)	-	-	-	(X)	10	100.0	-	-	-
Harrison township	81	633	2.4	96	137	17	12.4	2 399	88.6	20.5	370	156
Liberty township	163	875	2.1	110	230	16	7.0	3 324	83.3	12.1	528	214
Muncie city (part)	-	-	(X)	-	-	-	(X)	-	(X)	(X)	-	-
Selma town	30	167	4.8	36	32	-	-	573	85.9	11.5	105	43
Monroe township	94	613	1.6	153	199	6	3.0	2 562	85.4	17.8	441	176
Mount Pleasant township	491	2 188	3.5	870	668	32	4.8	8 379	92.3	29.8	1 275	438
Muncie city (part)	-	6	-	5	-	-	(X)	136	86.0	6.6	25	6
Yorktown town	198	853	2.1	324	240	17	7.1	3 173	90.5	25.4	507	172
Niles township	20	258	-	36	43	-	-	999	88.4	13.2	150	69
Albany town (part)	3	23	-	4	4	-	-	97	100.0	20.6	23	12
Perry township	29	202	14.9	45	61	-	-	1 067	83.1	23.1	181	86
Salem township	132	702	13.8	130	196	19	9.7	2 804	87.8	20.0	469	155
Chesterfield town (part)	-	3	-	-	-	-	(X)	7	100.0	-	-	-
Daleville town	60	314	16.6	66	81	2	2.5	982	84.2	15.8	169	58
Union township	69	589	4.6	88	154	13	8.4	1 986	83.6	12.8	326	113
Eaton town	37	359	1.9	47	104	13	12.5	925	80.1	4.8	168	42
Washington township	89	383	4.7	80	110	2	1.8	1 481	74.6	11.2	235	73
Gaston town	45	217	3.7	26	42	2	4.8	615	72.4	10.9	72	16
Dubois County	1 543	7 469	7.8	1 112	2 132	105	4.9	25 733	80.2	14.5	3 523	1 317
Bainbridge township	630	2 685	13.6	504	759	21	2.8	9 894	81.8	19.5	1 335	518
Jasper city	495	2 004	10.3	367	546	21	3.8	8 028	80.7	19.8	1 140	488
Boone township	40	133	3.8	14	18	6	33.3	517	81.6	9.9	71	8
Cass township	62	542	-	73	165	3	1.8	1 390	87.9	12.2	235	81
Holland town	33	141	-	28	40	3	7.5	450	85.6	10.2	77	33
Columbia township	38	140	10.7	14	35	8	22.9	652	79.1	6.9	61	32
Ferdinand township	146	722	4.6	52	201	2	1.0	2 396	81.6	20.7	274	121
Ferdinand town	80	380	1.6	46	83	2	2.4	1 609	78.8	24.4	190	94
Hall township	59	231	3.5	37	68	-	-	638	85.1	9.7	103	24
Harbison township	57	291	-	25	89	-	-	1 133	83.8	3.0	306	117
Jackson township	39	366	-	26	93	13	14.0	1 212	76.5	8.0	153	40
Jefferson township	60	322	7.8	24	73	3	4.1	967	70.2	5.1	137	61
Birdseye town	21	93	-	5	22	-	-	295	59.7	2.4	32	12
Madison township	103	441	13.6	104	139	6	4.3	1 248	87.9	15.1	104	47
Marion township	83	273	5.1	54	105	5	4.8	1 060	78.6	4.7	123	47
Patoka township	226	1 323	4.5	185	387	38	9.8	4 626	73.3	12.0	621	221
Huntingburg city	166	985	4.7	139	305	38	12.5	3 609	69.5	10.1	486	192
Elkhart County	5 948	33 714	9.4	5 271	10 334	2 229	21.6	112 908	75.7	15.5	14 463	4 818
Baugo township	250	1 480	6.2	287	428	21	4.9	4 879	77.3	12.2	673	267
Elkhart city (part)	-	-	(X)	-	-	-	(X)	-	(X)	(X)	-	-
Benton township	35	523	12.0	25	140	20	14.3	1 351	81.3	11.8	180	56
Millersburg town (part)	2	23	-	2	4	-	-	118	83.1	28.8	21	7
Cleveland township	352	1 744	8.0	339	524	73	13.9	6 220	81.5	15.6	1 001	366
Elkhart city (part)	49	283	1.8	59	71	14	19.7	1 222	76.2	9.5	164	83
Clinton township	141	966	23.2	42	309	178	57.6	2 110	49.7	8.0	121	56
Millersburg town (part)	34	139	6.5	15	28	2	7.1	430	72.3	5.8	66	21
Concord township	1 807	10 476	5.7	1 642	3 084	763	24.7	33 587	73.9	13.9	4 523	1 528
Dunlap CDP	153	1 273	7.5	141	331	11	3.3	3 605	85.2	14.9	512	138
Elkhart city (part)	1 376	6 665	5.5	1 116	2 128	651	30.6	22 328	67.8	11.4	2 942	1 039
Goshen city (part)	-	109	47.7	19	49	26	53.1	407	94.1	22.9	86	32
Elkhart township	1 065	5 715	8.8	1 335	2 002	382	19.1	20 968	73.4	19.6	2 363	830
Goshen city (part)	852	4 623	7.1	1 241	1 742	374	21.5	17 577	71.4	18.4	2 018	710
Harrison township	121	527	34.9	22	207	99	47.8	1 626	67.4	13.7	84	23
Goshen city (part)	-	-	(X)	-	-	-	(X)	-	(X)	(X)	-	-
Wakarusa town (part)	-	4	-	-	-	-	(X)	8	50.0	-	-	-
Jackson township	91	750	7.2	37	214	5	2.3	2 136	77.8	13.0	199	43
New Paris CDP	48	225	8.4	5	35	-	-	593	67.6	11.5	84	19
Jefferson township	347	1 302	11.0	214	370	49	13.2	3 965	85.2	18.6	438	112
Locke township	150	844	14.6	55	238	76	31.9	2 340	66.1	7.4	289	96
Nappanee city (part)	101	545	-	36	152	20	13.2	1 722	69.5	6.6	254	77
Middlebury township	241	1 663	15.7	153	533	135	25.3	4 080	69.2	15.0	309	66
Middlebury town	112	654	7.8	66	169	2	1.2	1 759	81.2	17.7	206	47
Olive township	61	544	14.0	84	178	46	25.8	1 821	82.2	13.1	172	58
Wakarusa town (part)	34	313	6.7	38	85	10	11.8	1 064	83.5	11.8	103	38
Osolo township	779	4 242	9.1	743	1 237	179	14.5	17 859	82.5	18.3	2 710	925
Elkhart city (part)	436	1 730	7.2	389	465	59	12.7	8 058	81.0	19.5	1 178	507
Simonton Lake CDP	69	829	9.9	115	221	20	9.0	2 749	90.5	20.0	415	155
Union township	194	1 025	14.3	59	375	136	36.3	3 480	70.8	11.8	369	146
Nappanee city (part)	105	659	-	48	216	15	6.9	2 059	81.8	15.6	281	146
Washington township	212	1 164	9.3	214	347	49	14.1	4 513	82.2	16.6	672	154
Bristol town	40	226	8.4	39	60	9	15.0	855	80.6	13.3	128	42
York township	102	749	9.1	20	148	18	12.2	1 973	71.2	8.6	360	92
Fayette County	742	4 068	8.3	734	1 192	155	13.0	17 125	73.7	7.8	2 766	1 114
Columbia township	33	244	7.8	22	48	-	-	753	76.9	7.4	108	33
Connersville township	404	2 019	8.9	415	605	94	15.5	8 760	71.7	9.3	1 347	552
Connersville city (part)	308	1 428	11.1	264	436	91	20.9	6 459	70.3	7.0	1 015	414
Fairview township	1	55	-	9	24	-	-	162	64.2	1.2	24	10
Glenwood town (part)	1	12	-	-	4	-	-	14	78.6	-	3	3

Table 3. **Education and Veteran Status: 2000**—Con.

[Data based on a sample (except Tables 65-68). For information on confidentiality protection, coverage, sampling error, and nonsampling error, see Appendix G.
For location of definitions, see "How to Use This Census Report"]

State County County Subdivision Place	Population 3 years and over enrolled in school				Population 16 to 19 years			Population 25 years and over			Civilian veterans 18 years and over	
		Elementary or high school				Not enrolled in school and not high school graduate						
	Pre-primary school	Number	Percent in private school	College or graduate school	Total	Number	Percent	Number	Percent high school graduate or higher	Percent with Bachelor's degree or higher	Total	65 years and over
Fayette County—Con.												
Harrison township	173	925	10.5	151	296	46	15.5	4 675	74.4	5.4	743	345
Connersville city (part)	145	784	9.7	114	234	46	19.7	3 828	71.8	4.8	603	286
Jackson township	44	296	4.1	54	101	4	4.0	1 022	75.4	7.4	204	102
Jennings township	25	189	10.6	25	44	4	9.1	579	81.5	7.4	110	22
Orange township	24	180	-	16	56	1	1.8	482	82.0	3.5	93	15
Glenwood town (part)	5	9	-	-	2	1	50.0	40	80.0	-	4	-
Posey township	22	80	10.0	24	18	6	33.3	322	81.1	17.1	80	29
Waterloo township	16	80	-	18	-	-	(X)	370	77.3	7.3	57	6
Floyd County	2 268	12 794	14.8	3 412	3 882	381	9.8	46 609	82.4	20.4	7 806	2 518
Franklin township	53	224	13.8	67	106	29	27.4	871	86.7	23.2	162	36
Georgetown township	217	1 730	10.1	397	515	12	2.3	5 423	89.7	21.5	804	193
Georgetown town	54	467	6.2	105	142	8	5.6	1 368	88.7	13.7	226	54
Greenville township	204	1 437	11.5	379	428	11	2.6	3 960	90.3	23.1	553	165
Galena CDP	70	367	14.2	111	146	4	2.7	1 048	90.8	27.3	140	67
Greenville town	36	130	3.8	24	46	-	-	393	83.7	20.1	60	18
Lafayette township	264	1 280	18.7	336	427	11	2.6	4 223	89.5	28.8	784	190
New Albany township	1 530	8 123	15.8	2 233	2 406	318	13.2	32 132	79.1	18.7	5 503	1 934
New Albany city	1 055	6 024	14.7	1 747	1 809	301	16.6	24 888	76.1	15.9	4 314	1 583
Fountain County	585	3 260	3.7	415	1 060	50	4.7	11 914	80.7	10.1	1 860	716
Cain township	33	210	3.8	31	80	4	5.0	758	90.8	16.6	111	33
Hillsboro town	18	87	-	3	30	4	13.3	298	86.9	11.1	62	25
Davis township	37	172	3.5	5	75	7	9.3	424	86.1	8.7	55	12
Fulton township	8	145	-	10	37	6	16.2	453	82.6	10.8	88	48
Jackson township	25	137	5.8	3	38	-	-	435	74.3	4.1	74	27
Wallace town	5	21	-	-	2	-	-	62	69.4	11.3	11	2
Logan township	128	730	5.2	61	280	-	-	2 561	74.0	8.0	376	120
Attica city	108	614	2.3	48	242	-	-	2 281	72.2	8.1	317	91
Millcreek township	48	218	4.1	16	77	6	7.8	1 041	76.9	6.4	197	93
Kingman town	18	90	5.6	7	29	6	20.7	325	80.6	7.7	62	27
Richland township	29	135	-	22	29	2	6.9	593	82.8	10.5	82	37
Mellott town	9	40	-	2	2	2	100.0	144	71.5	6.3	21	10
Newtown town	7	28	-	-	11	-	-	108	82.4	10.2	23	8
Shawnee township	21	90	24.4	-	28	-	-	386	83.4	10.4	68	26
Troy township	123	694	1.7	145	196	10	5.1	2 637	85.4	14.8	413	169
Covington city	69	408	2.0	98	135	2	1.5	1 825	84.7	14.9	298	120
Van Buren township	97	553	3.4	36	154	9	5.8	2 005	78.5	6.8	310	128
Veedersburg town	72	420	4.5	25	122	-	-	1 520	76.9	5.2	264	119
Wabash township	36	176	-	86	66	6	9.1	621	84.4	10.8	86	23
Franklin County	659	4 301	17.9	684	1 322	171	12.9	14 218	76.1	12.5	2 028	727
Bath township	11	37	51.4	11	16	-	-	282	78.4	18.8	44	32
Blooming Grove township	31	223	11.2	54	77	4	5.2	609	76.2	3.1	123	47
Brookville township	151	1 052	20.8	174	294	49	16.7	3 871	72.7	9.5	554	238
Brookville town	52	384	13.5	51	145	45	31.0	1 825	70.2	9.2	251	120
Butler township	48	304	29.9	27	86	5	5.8	689	82.1	13.6	58	19
Fairfield township	-	82	18.3	-	36	9	25.0	344	69.8	15.1	83	50
Highland township	21	220	38.2	27	35	4	11.4	800	81.4	11.0	86	16
Cedar Grove town	9	19	-	5	9	-	-	132	90.9	12.9	22	9
Laurel township	81	337	9.5	74	115	20	17.4	1 057	62.0	4.0	159	55
Laurel town	16	100	3.0	9	33	7	21.2	360	51.1	5.3	42	12
Metamora township	20	181	10.5	4	87	21	24.1	621	61.8	9.7	96	21
Posey township	20	201	2.5	13	70	28	40.0	598	66.1	5.5	92	11
Ray township	134	760	20.3	188	258	12	4.7	2 428	91.1	31.0	338	128
Batesville city (part)	75	295	15.6	88	90	8	8.9	814	94.5	33.5	116	33
Oldenburg town	16	69	18.8	27	30	4	13.3	481	87.1	42.0	46	24
Salt Creek township	28	200	10.0	-	32	-	-	608	67.4	3.1	83	37
Springfield township	43	341	6.7	31	77	11	14.3	775	77.7	2.8	99	18
Mount Carmel town	5	31	3.2	-	10	3	30.0	59	52.5	1.7	11	9
Whitewater township	71	363	17.6	81	139	8	5.8	1 536	78.8	11.6	213	55
Fulton County	590	3 811	4.3	503	1 120	84	7.5	13 613	80.2	10.3	2 155	800
Aubbeenaubbee township	16	373	13.9	45	116	14	12.1	1 037	75.9	6.8	176	64
Henry township	114	555	1.4	57	188	12	6.4	1 797	78.9	6.7	244	80
Akron town	45	225	-	21	80	9	11.3	631	78.6	9.8	73	33
Liberty township	51	265	1.1	53	116	-	-	1 214	84.3	8.3	219	84
Fulton town	6	49	-	16	37	-	-	218	87.6	8.3	38	13
Newcastle township	25	170	-	13	32	6	18.8	814	74.0	10.4	90	11
Richland township	8	200	8.0	27	68	-	-	570	83.3	13.2	115	36
Rochester township	341	1 878	2.7	248	508	45	8.9	6 790	80.1	11.8	1 034	415
Rochester city	184	1 089	0.4	159	323	45	13.9	4 340	76.6	9.6	630	242
Union township	23	259	6.9	35	59	2	3.4	990	83.1	7.8	189	82
Kewanna town	13	95	8.4	11	19	-	-	419	77.1	6.4	88	37
Wayne township	12	111	15.3	25	33	5	15.2	401	88.0	18.0	88	28
Gibson County	1 077	5 641	10.1	1 215	1 772	148	8.4	21 694	80.9	12.4	3 285	1 374
Barton township	73	322	0.3	41	105	10	9.5	1 186	80.8	8.6	186	62
Mackey town	4	18	-	6	2	1	50.0	78	76.9	12.8	15	9
Somerville town	23	57	1.8	-	11	2	18.2	224	72.3	10.3	29	9
Center township	29	300	3.3	66	119	2	1.7	1 037	83.3	8.3	117	38
Francisco town	23	70	-	6	39	-	-	347	75.2	9.2	39	8
Columbia township	119	592	8.4	346	270	7	2.6	2 744	78.7	15.2	417	210
Oakland City city	32	388	8.5	304	209	3	1.4	1 637	74.7	14.7	231	125
Johnson township	75	688	17.9	116	197	8	4.1	2 272	85.9	17.6	321	130
Haubstadt town	46	296	23.3	50	78	-	-	1 063	86.4	16.1	142	76
Montgomery township	87	735	6.0	113	239	11	4.6	2 451	78.9	13.5	324	116
Owensville town	48	185	6.5	33	52	3	5.8	908	77.1	11.0	162	78
Patoka township	388	1 761	14.0	345	514	65	12.6	7 725	79.3	11.8	1 262	568
Princeton city	327	1 199	10.8	248	339	65	19.2	5 327	74.5	9.3	875	395
Union township	136	877	9.5	114	226	11	4.9	2 601	86.7	13.4	360	135
Fort Branch town	79	439	8.4	78	121	11	9.1	1 498	83.8	11.8	230	115
Wabash township	-	6	-	-	6	-	-	17	-	-	-	-

Table 3. **Education and Veteran Status: 2000**—Con.

[Data based on a sample (except Tables 65-68). For information on confidentiality protection, coverage, sampling error, and nonsampling error, see Appendix G.
For location of definitions, see "How to Use This Census Report"]

State County County Subdivision Place	Population 3 years and over enrolled in school				Population 16 to 19 years			Population 25 years and over			Civilian veterans 18 years and over	
		Elementary or high school				Not enrolled in school and not high school graduate						
	Pre-primary school	Number	Percent in private school	College or graduate school	Total	Number	Percent	Number	Percent high school graduate or higher	Percent with Bachelor's degree or higher	Total	65 years and over
Gibson County—Con.												
Washington township	44	74	-	18	4	-	-	447	85.7	6.5	79	23
White River township	126	286	4.5	56	92	34	37.0	1 214	75.1	5.9	219	92
Hazleton town	8	52	-	11	13	-	-	199	73.9	1.0	25	7
Patoka town	54	152	8.6	29	46	3	6.5	515	74.4	8.2	82	30
Grant County	2 073	11 748	6.9	5 296	4 635	309	6.7	47 408	79.2	14.1	8 026	2 837
Center township	608	3 745	9.4	2 058	1 573	129	8.2	15 505	74.0	14.5	2 697	1 003
Gas City city (part)	-	-	(X)	-	-	-	(X)	10	100.0	-	-	-
Marion city (part)	555	3 018	7.6	1 970	1 362	96	7.0	12 773	72.6	14.2	2 167	821
Fairmount township	164	738	1.6	102	252	26	10.3	2 944	81.6	7.4	457	129
Fairmount town	112	440	0.9	42	173	19	11.0	1 957	79.9	7.7	317	102
Fowlerton town	5	57	-	4	9	1	11.1	195	72.3	2.1	32	5
Franklin township	284	1 250	11.6	231	342	30	8.8	5 467	71.7	10.4	929	345
Marion city (part)	226	957	9.0	206	294	30	10.2	4 136	70.6	7.8	766	283
Sweetser town (part)	-	32	-	2	15	-	-	70	77.1	11.4	6	2
Green township	25	96	-	-	14	-	-	486	83.3	8.4	49	29
Jefferson township	120	808	7.8	1 979	955	11	1.2	2 616	86.8	26.1	423	147
Gas City city (part)	-	-	(X)	-	-	-	(X)	-	(X)	(X)	-	-
Matthews town	33	95	2.1	14	24	3	12.5	406	79.8	9.4	81	26
Upland town	40	385	7.0	1 914	831	6	0.7	1 308	87.2	34.9	206	73
Liberty township	-	219	-	11	59	15	25.4	762	89.0	13.3	124	43
Marion city (part)	-	-	(X)	-	-	-	(X)	-	(X)	(X)	-	-
Mill township	402	1 796	5.7	404	524	23	4.4	7 607	78.5	10.9	1 248	425
Gas City city (part)	237	979	5.4	236	303	6	2.0	3 984	79.7	9.2	570	189
Jonesboro city	54	316	6.0	60	90	10	11.1	1 280	78.4	8.0	238	72
Marion city (part)	-	-	(X)	-	-	-	(X)	12	100.0	-	5	-
Monroe township	39	336	1.5	64	107	10	9.3	1 077	85.7	20.1	133	28
Gas City city (part)	-	-	(X)	-	-	-	(X)	-	(X)	(X)	-	-
Marion city (part)	6	7	-	-	-	-	(X)	15	100.0	100.0	-	-
Pleasant township	180	1 266	8.2	222	389	16	4.1	4 986	89.0	21.9	943	350
Marion city (part)	76	423	13.0	54	160	8	5.0	2 112	84.3	22.6	369	117
Sweetser town (part)	14	137	1.5	25	46	-	-	538	84.9	13.4	101	44
Richland township	14	199	6.0	12	52	-	-	644	91.3	14.6	100	29
Converse town (part)	9	59	5.1	5	15	-	-	148	81.1	4.7	13	6
Sweetser town (part)	-	-	(X)	-	-	-	(X)	-	(X)	(X)	-	-
Sims township	34	286	1.4	69	99	-	-	1 159	86.1	11.0	200	75
Swayzee town	32	162	2.5	44	37	-	-	649	86.3	12.6	101	42
Van Buren township	76	430	1.4	35	133	14	10.5	1 391	86.1	9.6	227	78
Van Buren town	52	161	3.7	21	48	2	4.2	552	81.3	8.3	91	32
Washington township	127	579	0.7	109	136	35	25.7	2 764	82.1	11.6	496	156
Marion city (part)	67	138	2.9	48	64	27	42.2	823	69.3	3.4	135	33
Greene County	977	5 539	4.7	1 162	1 729	183	10.6	22 396	79.2	10.5	3 977	1 405
Beech Creek township	81	436	5.5	73	136	14	10.3	1 565	79.4	10.5	183	36
Cass township	-	68	4.4	14	24	-	-	306	78.4	5.6	48	4
Newberry town	-	30	10.0	14	24	-	-	155	84.5	3.9	35	1
Center township	118	681	2.9	140	236	-	-	2 041	76.4	12.3	353	84
Fairplay township	16	136	-	16	75	10	13.3	417	75.3	8.4	76	40
Switz City town (part)	2	20	-	2	1	-	-	71	74.6	5.6	15	7
Grant township	36	74	-	17	26	-	-	510	84.3	11.4	103	45
Switz City town (part)	13	27	-	8	12	-	-	130	80.8	1.5	24	10
Highland township	14	83	14.5	18	39	7	17.9	483	89.6	8.7	88	34
Jackson township	61	307	10.4	36	47	10	21.3	1 352	81.7	6.2	261	107
Jefferson township	57	430	6.0	58	130	13	10.0	1 431	79.3	14.2	284	110
Worthington town	24	257	1.6	47	82	13	15.9	1 037	76.5	11.7	207	90
Richland township	175	731	4.5	152	260	51	19.6	3 467	83.5	14.8	641	201
Bloomfield town	52	308	4.5	64	126	45	35.7	1 747	84.2	15.5	320	114
Smith township	25	60	-	-	6	6	100.0	235	87.2	22.1	13	13
Stafford township	14	185	-	9	37	-	-	360	90.3	9.2	69	11
Stockton township	186	1 312	4.3	387	338	29	8.6	6 011	76.4	9.0	1 082	430
Linton city	131	780	2.7	234	211	24	11.4	3 976	74.0	7.6	756	339
Taylor township	19	100	-	17	51	6	11.8	668	73.1	8.2	136	60
Washington township	48	226	1.8	34	79	12	15.2	817	77.0	7.7	138	45
Lyons town	25	116	3.4	15	42	12	28.6	488	72.7	5.3	91	30
Wright township	127	710	7.0	191	245	25	10.2	2 733	78.1	8.6	502	185
Jasonville city	56	449	5.3	96	159	25	15.7	1 617	72.7	5.8	283	99
Hamilton County	9 234	34 927	12.1	7 048	8 025	311	3.9	116 457	94.2	48.9	13 521	4 213
Adams township	89	930	14.7	178	287	15	5.2	3 417	86.0	14.8	516	189
Sheridan town	53	441	24.9	104	117	12	10.3	1 557	84.1	15.9	239	77
Clay township	3 463	13 380	17.2	2 521	3 143	38	1.2	41 677	97.1	59.8	4 812	1 907
Carmel city (part)	1 927	7 655	15.8	1 557	1 815	26	1.4	24 599	97.0	58.4	2 836	1 155
Delaware township	1 578	4 909	9.1	1 198	905	10	1.1	18 068	98.0	56.8	1 811	403
Fishers town (part)	1 512	4 528	9.0	1 127	842	10	1.2	16 555	98.0	58.6	1 560	329
Noblesville city (part)	-	-	(X)	-	-	-	(X)	-	(X)	(X)	-	-
Fall Creek township	1 166	2 946	9.5	739	545	16	2.9	10 536	97.2	61.0	934	189
Fishers town (part)	977	1 954	10.3	593	242	16	6.6	7 838	98.6	63.4	567	45
Noblesville city (part)	-	27	-	8	10	-	-	17	100.0	-	-	-
Jackson township	402	1 740	5.2	347	512	20	3.9	6 360	86.0	20.0	990	211
Arcadia town	67	308	4.5	32	108	10	9.3	1 129	71.0	10.5	114	44
Atlanta town	17	175	6.9	23	54	-	-	418	83.0	7.7	55	9
Cicero town	158	693	2.9	127	212	-	-	2 686	91.6	23.3	428	85
Noblesville township	1 404	6 550	5.5	1 300	1 717	143	8.3	22 461	90.6	38.5	2 995	917
Carmel city (part)	-	-	(X)	-	-	-	(X)	-	(X)	(X)	-	-
Noblesville city (part)	1 162	5 221	5.9	1 178	1 411	143	10.1	18 371	90.8	41.0	2 440	724
Washington township	934	3 605	14.7	577	726	38	5.2	10 670	92.4	41.6	1 056	238
Westfield town	437	1 566	8.8	273	292	38	13.0	5 464	90.5	35.6	553	125
Wayne township	118	338	21.0	119	84	7	8.3	1 583	78.0	13.6	206	69
Noblesville city (part)	-	-	(X)	-	-	-	(X)	15	100.0	-	-	-
White River township	80	529	4.2	69	106	24	22.6	1 685	84.6	13.1	201	90

Table 3. **Education and Veteran Status: 2000**—Con.

[Data based on a sample (except Tables 65-68). For information on confidentiality protection, coverage, sampling error, and nonsampling error, see Appendix G.
For location of definitions, see "How to Use This Census Report"]

State County County Subdivision Place	Population 3 years and over enrolled in school				Population 16 to 19 years			Population 25 years and over			Civilian veterans 18 years and over	
		Elementary or high school				Not enrolled in school and not high school graduate						
	Pre-primary school	Number	Percent in private school	College or graduate school	Total	Number	Percent	Number	Percent high school graduate or higher	Percent with Bachelor's degree or higher	Total	65 years and over
Hancock County	2 088	9 801	7.8	2 262	2 726	151	5.5	37 073	87.8	22.2	5 593	1 832
Blue River township	60	275	5.8	80	89	-	-	854	89.2	22.4	157	48
Brandywine township	95	478	2.1	73	114	-	-	1 458	90.8	16.5	215	51
Greenfield city (part)	-	-	(X)	-	-	-	(X)	-	(X)	(X)	-	-
Brown township	53	481	2.9	33	159	22	13.8	1 654	83.4	9.0	325	103
Shirley town (part)	10	124	1.6	24	59	11	18.6	413	77.5	7.7	62	23
Wilkinson town	7	33	-	-	9	-	-	326	78.8	5.5	61	35
Buck Creek township	285	1 199	16.3	284	319	9	2.8	4 583	94.4	30.9	685	245
Cumberland town (part)	48	380	16.1	174	128	-	-	1 423	96.5	44.7	230	68
Center township	765	3 284	7.2	920	990	67	6.8	13 461	85.3	21.1	1 920	690
Greenfield city (part)	595	2 296	8.2	668	686	58	8.5	9 744	83.8	18.9	1 433	563
Green township	88	292	7.2	25	68	-	-	1 139	83.6	12.8	128	42
Jackson township	56	335	8.7	81	71	-	-	1 225	90.8	18.7	144	72
Sugar Creek township	440	2 288	7.6	573	614	41	6.7	8 149	91.5	24.2	1 516	392
Cumberland town (part)	-	150	-	73	62	-	-	641	91.7	27.6	131	28
New Palestine town	34	188	8.5	53	38	-	-	877	88.8	23.1	119	28
Spring Lake town	8	26	11.5	9	1	-	-	214	88.8	16.8	48	12
Vernon township	246	1 169	5.5	193	302	12	4.0	4 550	82.4	22.9	503	189
Fortville town	139	548	7.7	83	146	12	8.2	2 105	79.5	15.6	264	112
McCordsville town	62	175	12.6	31	61	-	-	712	87.8	35.5	82	40
Harrison County	957	6 225	12.2	1 159	2 153	187	8.7	22 457	80.3	13.1	3 530	1 116
Blue River township	73	336	9.8	38	144	6	4.2	1 285	78.9	14.7	187	28
Milltown town (part)	14	55	9.1	11	30	6	20.0	264	68.9	6.1	45	11
Boone township	49	150	13.3	9	24	17	70.8	851	72.7	9.8	165	64
Laconia town	2	9	-	-	-	-	(X)	13	84.6	23.1	1	-
Franklin township	105	619	14.9	140	207	11	5.3	2 460	87.0	16.4	413	105
Lanesville town	7	146	18.5	35	24	-	-	370	90.8	20.5	63	13
Harrison township	309	1 832	8.6	451	639	46	7.2	6 790	79.8	15.8	1 163	455
Corydon town	76	437	11.0	110	166	15	9.0	2 042	69.3	15.1	381	157
Heth township	2	300	32.3	10	106	13	12.3	794	76.3	11.1	97	16
Mauckport town	-	16	12.5	2	6	-	-	69	65.2	5.8	13	2
Jackson township	154	866	6.2	150	270	52	19.3	3 346	81.2	11.3	484	142
Crandall town	6	14	-	-	2	-	-	113	63.7	8.8	16	4
Morgan township	83	809	5.2	102	278	24	8.6	2 350	79.7	8.7	355	115
Palmyra town	21	96	6.3	15	31	-	-	388	74.2	10.1	76	28
Posey township	63	492	25.0	94	190	5	2.6	1 769	77.9	9.4	247	63
Elizabeth town	3	28	-	-	3	-	-	100	57.0	5.0	18	14
Spencer township	38	292	4.5	83	158	11	7.0	1 206	82.9	14.3	211	60
Milltown town (part)	-	-	(X)	-	-	-	(X)	14	100.0	14.3	3	-
Taylor township	7	135	-	17	23	-	-	484	81.0	10.3	75	25
Washington township	10	26	19.2	-	8	2	25.0	141	59.6	-	27	10
New Amsterdam town	-	-	(X)	-	-	-	(X)	-	(X)	(X)	-	-
Webster township	64	368	32.9	65	106	-	-	981	80.2	13.3	106	33
New Middletown town	2	17	-	-	-	-	(X)	49	83.7	-	6	-
Hendricks County	3 805	19 721	7.4	3 655	5 661	348	6.1	67 683	88.5	23.1	10 902	2 943
Brown township	443	1 661	7.9	219	410	-	-	5 181	95.9	41.4	796	136
Brownsburg town (part)	110	367	5.7	64	12	-	-	1 168	99.5	41.9	173	-
Center township	233	1 960	10.9	263	601	59	9.8	6 346	88.9	20.5	1 138	349
Danville town	206	1 314	9.7	172	331	12	3.6	4 126	88.2	21.5	718	280
Clay township	69	406	4.4	66	127	9	7.1	1 346	85.0	10.0	194	75
Amo town	20	68	4.4	17	27	-	-	252	83.7	11.9	32	15
Coatesville town	29	96	9.4	20	23	3	13.0	296	77.0	8.4	44	10
Eel River township	53	310	5.2	70	112	10	8.9	1 107	87.0	11.3	180	28
Jamestown town (part)	-	-	(X)	2	-	-	(X)	1	100.0	-	-	-
North Salem town	33	102	6.9	12	33	2	6.1	357	81.0	9.5	35	7
Franklin township	40	192	17.7	31	52	4	7.7	884	81.4	11.9	128	60
Stilesville town	4	37	16.2	11	14	4	28.6	196	79.6	8.2	43	17
Guilford township	516	4 267	6.5	1 096	1 575	153	9.7	15 023	83.7	17.5	2 763	771
Plainfield town (part)	452	3 533	6.3	637	1 354	153	11.3	11 384	83.6	17.2	2 178	646
Liberty township	264	923	9.1	103	285	20	7.0	3 388	86.3	11.4	464	101
Clayton town	17	123	10.6	12	35	1	2.9	450	87.3	6.4	65	15
Plainfield town (part)	-	-	(X)	-	-	-	(X)	-	(X)	(X)	-	-
Lincoln township	656	3 623	6.2	653	958	21	2.2	12 324	90.1	27.5	1 747	597
Brownsburg town (part)	498	2 314	8.4	357	507	13	2.6	7 905	91.4	30.9	1 076	444
Marion township	49	297	7.4	52	55	8	14.5	942	91.9	13.9	190	70
Middle township	186	894	14.8	158	268	9	3.4	3 006	88.9	21.9	481	111
Brownsburg town (part)	-	-	(X)	-	-	-	(X)	43	100.0	39.5	10	-
Pittsboro town	74	269	11.5	60	68	-	-	1 024	89.5	20.3	148	56
Union township	35	354	0.6	32	122	6	4.9	1 190	89.7	18.9	204	46
Lizton town	22	91	2.2	7	26	-	-	228	89.0	11.4	45	4
Washington township	1 261	4 834	6.4	912	1 096	49	4.5	16 946	90.0	26.0	2 617	599
Avon town	423	1 046	10.4	166	199	-	-	3 674	92.4	28.3	614	121
Plainfield town (part)	21	73	-	82	38	-	-	621	85.5	35.7	162	40
Henry County	1 271	8 212	4.8	1 428	2 528	334	13.2	33 198	79.6	11.7	5 486	2 146
Blue River township	53	217	10.1	64	49	-	-	822	73.8	11.6	104	62
Mooreland town	27	56	-	12	14	-	-	244	75.8	6.6	33	17
Dudley township	18	187	16.6	49	85	8	9.4	691	75.3	8.8	101	51
Straughn town	16	64	17.2	7	19	-	-	171	74.9	9.9	44	15
Fall Creek township	146	885	4.0	165	246	30	12.2	3 203	84.9	13.2	506	192
Middletown town	94	468	1.7	94	125	21	16.8	1 624	81.4	10.3	251	77
Franklin township	29	201	-	25	42	3	7.1	783	82.9	12.5	155	53
Lewisville town	8	108	-	9	25	3	12.0	254	75.6	7.9	40	22
Greensboro township	26	277	2.5	58	73	4	5.5	970	81.0	10.9	156	77
Greensboro town	3	19	21.1	14	3	-	-	115	65.2	-	22	8
Kennard town	10	109	2.8	19	22	-	-	261	78.9	5.0	48	21
Shirley town (part)	5	9	-	-	4	-	-	75	78.7	2.7	12	7
Harrison township	20	298	8.7	50	114	30	26.3	1 050	80.5	9.4	168	74
Cadiz town	4	27	-	10	9	3	33.3	83	78.3	6.0	15	3
Henry township	610	3 747	4.2	695	1 217	217	17.8	16 503	76.4	12.0	2 706	1 071
New Castle city	496	2 775	3.9	506	916	198	21.6	12 097	72.8	10.2	1 977	727
Jefferson township	51	285	7.0	58	74	-	-	1 019	90.6	12.4	155	55

Table 3. **Education and Veteran Status: 2000**—Con.

[Data based on a sample (except Tables 65-68). For information on confidentiality protection, coverage, sampling error, and nonsampling error, see Appendix G.
For location of definitions, see "How to Use This Census Report"]

State County County Subdivision Place	Population 3 years and over enrolled in school				Population 16 to 19 years			Population 25 years and over			Civilian veterans 18 years and over	
		Elementary or high school				Not enrolled in school and not high school graduate						
	Pre-primary school	Number	Percent in private school	College or graduate school	Total	Number	Percent	Number	Percent high school graduate or higher	Percent with Bachelor's degree or higher	Total	65 years and over
Henry County—Con.												
Jefferson township—Con.												
Sulphur Springs town	9	49	-	15	14	-	-	256	82.4	12.1	30	16
Liberty township	47	199	23.1	26	47	6	12.8	1 036	84.5	10.0	159	93
Prairie township	93	637	4.4	69	217	1	0.5	2 240	84.8	14.2	391	112
Mount Summit town	7	63	-	6	8	-	-	209	90.9	19.1	21	9
Springport town	5	35	14.3	6	12	1	8.3	99	79.8	10.1	24	13
Spiceland township	47	413	-	29	107	-	-	1 513	81.4	10.0	259	112
Dunreith town	-	31	-	5	24	-	-	122	76.2	11.5	26	9
Spiceland town	32	123	-	16	38	-	-	513	88.3	12.5	73	27
Stoney Creek township	28	123	17.9	22	40	-	-	567	87.7	8.1	71	35
Blountsville town	8	17	-	-	4	-	-	97	84.5	-	16	4
Wayne township	103	743	-	118	217	35	16.1	2 801	81.4	9.5	555	159
Knightstown town	49	338	-	32	117	26	22.2	1 482	83.5	10.9	292	133
Howard County	3 186	14 267	7.8	2 932	4 479	471	10.5	56 222	83.3	18.1	9 377	3 128
Center township	1 920	7 143	9.8	1 521	2 380	326	13.7	31 504	79.1	14.8	5 448	1 808
Kokomo city (part)	1 718	6 151	8.5	1 338	2 030	293	14.4	28 030	78.4	14.1	4 868	1 629
Clay township	152	826	5.4	139	240	-	-	2 667	92.5	35.5	380	147
Ervin township	64	559	8.4	81	115	-	-	1 510	90.5	25.8	226	107
Harrison township	381	1 478	8.7	431	386	44	11.4	5 476	91.7	29.1	807	209
Kokomo city (part)	110	437	15.6	208	117	19	16.2	1 376	88.2	34.9	200	10
Honey Creek township	79	348	3.2	53	107	11	10.3	1 312	88.6	13.9	190	59
Russiaville town	40	191	4.2	21	44	4	9.1	683	87.6	11.0	118	35
Howard township	64	442	10.2	95	187	5	2.7	2 079	80.4	17.1	367	141
Jackson township	10	129	-	18	24	9	37.5	356	89.3	3.7	54	23
Liberty township	183	1 140	5.4	128	333	33	9.9	3 366	88.8	16.2	512	162
Greentown town	100	524	10.1	77	159	15	9.4	1 701	89.8	12.7	247	72
Monroe township	39	377	3.2	25	84	-	-	882	90.8	13.7	146	49
Taylor township	254	1 690	3.6	394	593	43	7.3	6 396	86.1	19.3	1 164	373
Indian Heights CDP	106	699	1.6	135	244	20	8.2	2 117	82.6	6.7	433	138
Kokomo city (part)	25	108	5.6	83	33	-	-	851	95.2	43.1	122	22
Union township	40	135	-	47	30	-	-	674	93.8	18.4	83	50
Huntington County	1 226	6 807	8.8	1 885	2 324	136	5.9	24 386	85.0	14.2	3 571	1 303
Clear Creek township	54	457	9.4	82	164	-	-	1 057	95.6	22.7	140	51
Dallas township	72	453	2.0	74	111	17	15.3	1 489	78.5	7.3	176	42
Andrews town	43	266	3.4	20	78	16	20.5	859	71.1	3.3	104	19
Huntington township	671	3 633	10.1	1 305	1 365	86	6.3	13 174	82.5	13.7	2 062	802
Huntington city	596	3 038	9.7	1 132	1 118	69	6.2	10 615	81.0	13.7	1 688	666
Jackson township	129	715	16.4	136	229	16	7.0	2 495	89.9	19.2	349	116
Roanoke town	44	279	12.2	66	91	16	17.6	948	88.0	17.6	144	57
Jefferson township	29	111	-	30	26	-	-	680	93.7	16.9	104	39
Mount Etna town (part)	-	10	-	2	7	-	-	28	92.9	46.4	4	1
Lancaster township	57	221	8.1	54	40	-	-	791	91.3	19.5	96	15
Mount Etna town (part)	2	16	-	-	5	-	-	40	45.0	2.5	13	2
Polk township	5	111	-	15	45	-	-	324	95.4	10.5	29	7
Mount Etna town (part)	-	-	(X)	-	-	-	(X)	2	100.0	-	-	-
Rock Creek township	54	311	9.3	51	91	3	3.3	891	87.4	11.8	124	51
Markle town (part)	31	113	7.1	25	29	3	10.3	415	86.0	9.4	66	33
Salamonie township	57	422	3.6	53	157	14	8.9	1 790	85.0	11.3	239	101
Warren town	50	253	5.9	45	86	4	4.7	838	86.5	10.5	140	46
Union township	56	172	-	44	42	-	-	818	89.4	20.4	156	46
Markle town (part)	-	-	(X)	-	-	-	(X)	-	(X)	(X)	-	-
Warren township	24	127	-	34	39	-	-	514	81.5	6.2	42	17
Wayne township	18	74	-	7	15	-	-	363	86.5	6.6	54	16
Mount Etna town (part)	-	-	(X)	-	-	-	(X)	2	100.0	-	1	-
Jackson County	1 216	6 926	12.5	1 091	2 036	151	7.4	27 131	79.8	11.5	3 788	1 403
Brownstown township	157	1 002	12.6	155	283	10	3.5	3 444	84.1	12.7	544	194
Brownstown town	109	583	12.2	111	164	10	6.1	1 934	82.6	11.6	333	107
Carr township	31	270	5.2	31	67	-	-	920	71.2	4.2	124	42
Medora town	13	118	5.9	15	42	-	-	382	69.1	3.9	35	21
Driftwood township	30	131	4.6	31	39	7	17.9	601	77.5	9.0	90	55
Grassy Fork township	35	195	26.2	19	73	-	-	531	83.6	17.9	72	34
Hamilton township	36	294	2.0	9	71	8	11.3	1 130	83.6	13.9	111	45
Jackson township	543	3 165	15.5	570	904	88	9.7	12 561	78.2	12.5	1 679	663
Seymour city (part)	498	2 643	15.1	483	775	88	11.4	10 678	77.5	12.1	1 413	545
Owen township	64	257	11.7	28	65	5	7.7	1 132	75.9	5.0	149	73
Pershing township	56	210	-	49	135	18	13.3	955	75.7	10.4	165	27
Redding township	108	634	8.7	107	180	8	4.4	2 705	87.5	13.0	396	119
Seymour city (part)	56	179	12.3	48	77	8	10.4	921	82.8	11.7	123	40
Salt Creek township	6	-	(X)	7	-	-	(X)	164	56.7	17.1	60	-
Vernon township	113	566	2.3	48	162	7	4.3	2 351	75.6	4.6	316	116
Crothersville town	38	274	4.4	34	92	7	7.6	1 049	75.4	5.2	156	62
Washington township	37	202	37.1	37	57	-	-	637	95.3	18.7	82	35
Jasper County	1 055	5 565	11.2	1 392	2 000	123	6.2	18 751	82.4	13.0	2 810	1 014
Barkley township	35	153	13.7	20	32	-	-	550	82.7	9.3	79	41
Carpenter township	67	414	4.3	48	116	4	3.4	1 364	89.1	13.3	202	85
Remington town	64	235	4.3	23	66	4	6.1	919	86.0	9.2	118	39
Gillam township	27	146	-	21	58	8	13.8	496	80.2	6.3	97	32
Hanging Grove township	19	58	-	-	8	-	-	165	86.7	10.9	24	-
Jordan township	14	68	-	7	31	-	-	240	76.7	18.3	25	8
Kankakee township	40	165	3.6	14	37	-	-	626	78.1	7.0	83	29
Keener township	301	1 658	14.4	330	468	18	3.8	5 493	83.0	13.5	823	314
De Motte town	83	544	13.6	95	160	10	6.3	2 187	79.2	13.2	365	182
Roselawn CDP (part)	58	265	3.4	64	89	-	-	856	91.0	3.3	111	15
Marion township	202	1 138	6.9	762	605	26	4.3	4 198	81.5	17.1	645	286
Collegeville CDP	-	52	-	651	278	5	1.8	149	100.0	20.1	38	6
Rensselaer city	162	839	6.6	105	275	21	7.6	3 450	79.6	17.5	515	272
Milroy township	-	20	-	16	20	8	40.0	161	83.2	3.7	21	-
Newton township	49	198	33.3	16	90	11	12.2	486	84.2	22.2	87	39
Union township	18	273	12.8	-	95	-	-	895	81.7	5.9	125	61

Table 3. **Education and Veteran Status: 2000**—Con.

[Data based on a sample (except Tables 65-68). For information on confidentiality protection, coverage, sampling error, and nonsampling error, see Appendix G.
For location of definitions, see "How to Use This Census Report"]

State County County Subdivision Place	Population 3 years and over enrolled in school				Population 16 to 19 years			Population 25 years and over			Civilian veterans 18 years and over	
		Elementary or high school				Not enrolled in school and not high school graduate						
	Pre-primary school	Number	Percent in private school	College or graduate school	Total	Number	Percent	Number	Percent high school graduate or higher	Percent with Bachelor's degree or higher	Total	65 years and over
Jasper County—Con.												
Walker township	112	649	10.3	50	210	27	12.9	1 841	76.4	10.0	271	51
Wheatfield township	171	625	15.4	108	230	21	9.1	2 236	85.0	11.4	328	68
Wheatfield town	16	172	29.1	18	69	7	10.1	460	77.2	6.5	68	30
Jay County	556	3 924	5.1	526	1 169	84	7.2	14 280	78.5	9.9	2 255	841
Bearcreek township	28	309	27.2	14	51	-	-	804	71.4	4.1	137	51
Bryant town	10	60	10.0	-	11	-	-	190	81.1	2.1	39	8
Greene township	45	154	3.9	24	51	-	-	607	94.2	14.5	91	22
Jackson township	29	241	25.7	36	51	-	-	610	79.2	7.4	102	29
Jefferson township	14	186	-	16	47	-	-	486	82.5	8.4	53	11
Knox township	10	127	-	7	66	-	-	372	82.8	8.1	61	29
Madison township	36	209	1.9	8	79	5	6.3	348	76.4	8.0	40	6
Salamonia town	11	51	-	8	9	5	55.6	78	91.0	2.6	4	-
Noble township	29	84	-	23	33	-	-	450	81.3	14.2	69	34
Penn township	45	203	7.9	28	48	6	12.5	800	78.9	4.8	119	48
Pennville town	21	134	11.9	20	28	6	21.4	457	78.1	5.9	78	23
Pike township	4	251	-	15	49	-	-	594	79.1	15.7	89	16
Richland township	147	751	0.8	123	249	31	12.4	3 327	73.9	5.8	516	195
Dunkirk city (part)	61	384	1.6	69	123	20	16.3	1 676	70.9	4.7	297	115
Redkey town	33	231	-	41	75	11	14.7	956	76.2	6.3	145	55
Wabash township	8	121	5.8	13	37	7	18.9	333	74.5	9.0	49	18
Wayne township	161	1 288	1.3	219	408	35	8.6	5 549	80.0	13.1	929	382
Portland city	127	979	1.7	162	298	35	11.7	4 365	77.2	11.0	694	278
Jefferson County	874	5 164	9.3	2 077	2 024	160	7.9	20 605	81.0	16.4	3 368	1 239
Graham township	71	346	1.4	50	77	6	7.8	1 070	73.4	4.0	176	60
Hanover township	121	828	4.3	1 120	656	41	6.3	2 812	81.4	18.3	442	167
Hanover town	87	488	5.9	106	139	41	29.5	1 843	77.0	15.9	270	105
Lancaster township	45	286	5.9	47	54	7	13.0	1 079	80.8	7.6	164	48
Dupont town	13	89	10.1	12	14	2	14.3	212	75.9	7.5	25	3
Madison township	480	2 520	14.0	607	857	61	7.1	11 447	82.8	20.3	1 810	730
Madison city	357	1 703	14.6	404	604	42	7.0	8 422	82.0	21.6	1 381	579
Milton township	20	193	-	56	54	6	11.1	589	74.0	6.8	110	33
Brooksburg town	-	18	-	2	2	-	-	59	81.4	6.8	15	2
Monroe township	-	63	-	15	15	7	46.7	262	87.8	27.1	52	12
Republican township	49	248	4.0	47	102	9	8.8	1 031	80.9	9.2	221	34
Saluda township	36	219	6.4	36	84	23	27.4	933	73.0	7.6	202	72
Shelby township	35	227	9.3	54	54	-	-	680	82.8	8.4	98	37
Smyrna township	17	234	10.3	45	71	-	-	702	76.4	10.4	93	46
Jennings County	864	4 964	10.4	734	1 389	201	14.5	17 709	76.2	8.4	2 717	735
Bigger township	14	153	-	15	19	-	-	480	75.0	1.7	70	10
Campbell township	60	285	16.5	56	59	20	33.9	1 176	67.9	4.0	137	8
Center township	350	1 423	8.7	234	479	73	15.2	5 370	75.1	11.4	889	241
North Vernon city (part)	263	1 037	9.2	145	406	63	15.5	4 028	75.2	12.6	576	152
Columbia township	37	91	-	9	5	-	-	484	75.4	5.4	46	28
Geneva township	189	1 569	11.7	203	337	54	16.0	4 874	75.3	5.7	713	205
Lovett township	37	158	8.2	29	53	-	-	783	75.5	11.0	94	30
Marion township	39	159	20.1	24	35	-	-	680	74.7	4.6	115	26
Montgomery township	20	230	4.8	32	69	-	-	617	73.9	7.1	81	32
Sand Creek township	19	82	15.9	7	23	-	-	444	77.0	7.4	91	48
Spencer township	29	398	14.3	34	127	16	12.6	1 312	84.0	10.8	182	48
Vernon township	70	416	8.2	91	183	38	20.8	1 489	84.7	11.4	299	59
North Vernon city (part)	-	-	(X)	-	-	-	(X)	-	(X)	(X)	-	-
Vernon town	3	47	14.9	13	31	21	67.7	182	80.8	8.8	35	9
Johnson County	3 857	20 310	10.3	4 952	6 470	513	7.9	73 966	85.7	23.1	11 095	3 544
Blue River township	102	976	2.4	154	304	46	15.1	3 485	64.7	4.0	577	190
Edinburgh town (part)	86	802	2.0	92	248	36	14.5	2 698	58.9	2.7	418	129
Clark township	47	347	25.4	105	102	-	-	1 275	83.1	20.8	138	38
Franklin township	502	3 022	2.6	1 269	1 156	139	12.0	11 829	79.4	17.5	1 730	656
Franklin city (part)	411	2 520	2.5	1 207	1 021	139	13.6	10 221	78.2	16.8	1 523	578
Whiteland town (part)	-	-	(X)	-	-	-	(X)	-	(X)	(X)	-	-
Hensley township	103	559	13.6	71	138	4	2.9	1 911	88.2	19.5	262	84
Trafalgar town (part)	37	168	2.4	31	19	4	21.1	472	78.2	13.8	39	8
Needham township	144	802	6.9	170	241	4	1.7	2 868	82.8	22.9	470	122
Franklin city (part)	80	361	7.2	113	101	-	-	1 398	90.9	29.3	234	76
Nineveh township	105	808	2.2	205	517	105	20.3	2 410	82.9	15.4	394	155
Princes Lakes town	50	292	3.4	63	75	-	-	951	85.2	13.4	165	45
Trafalgar town (part)	-	-	(X)	-	-	-	(X)	-	(X)	(X)	-	-
Pleasant township	1 241	6 381	10.9	1 633	1 954	155	7.9	25 817	86.8	20.0	3 998	1 320
Franklin city (part)	37	184	-	79	23	-	-	695	74.7	10.5	164	36
Greenwood city (part)	749	4 285	12.0	1 312	1 394	126	9.0	18 888	87.0	22.3	2 791	947
New Whiteland town	207	882	6.9	121	305	21	6.9	2 958	85.5	9.8	578	212
Whiteland town (part)	185	745	6.7	98	159	8	5.0	2 301	92.5	20.7	298	65
Union township	82	324	-	84	82	2	2.4	1 628	82.5	15.6	254	114
Bargersville town (part)	20	85	-	12	14	2	14.3	274	83.6	14.2	43	12
White River township	1 531	7 091	15.1	1 261	1 976	58	2.9	22 743	91.8	34.3	3 272	865
Bargersville town (part)	70	326	6.1	29	77	5	6.5	1 075	87.9	11.3	155	33
Greenwood city (part)	260	1 283	21.8	318	345	-	-	4 434	90.2	29.5	577	159
Knox County	985	6 326	6.8	3 756	3 422	182	5.3	24 865	81.7	14.4	4 071	1 675
Busseron township	14	216	0.9	70	95	10	10.5	916	82.3	6.8	139	39
Oaktown town	8	88	2.3	24	36	10	27.8	438	77.4	6.2	85	32
Decker township	-	13	-	-	5	-	-	151	94.0	-	15	15
Harrison township	35	374	3.7	90	155	6	3.9	1 330	90.5	15.3	217	84
Monroe City town	9	109	2.8	13	39	6	15.4	354	82.2	9.6	70	30
Johnson township	37	414	17.4	58	186	10	5.4	1 096	82.1	15.0	133	84
Decker town	11	79	3.8	6	25	4	16.0	153	66.0	5.2	28	14
Palmyra township	48	376	9.6	110	131	-	-	1 184	91.2	23.1	172	62
Steen township	15	223	25.1	21	85	7	8.2	617	83.3	6.5	94	29
Wheatland town	10	107	3.7	12	37	7	18.9	321	75.7	5.9	63	27
Vigo township	148	692	1.9	174	281	44	15.7	3 108	75.3	5.9	567	221

Table 3. **Education and Veteran Status: 2000**—Con.

[Data based on a sample (except Tables 65-68). For information on confidentiality protection, coverage, sampling error, and nonsampling error, see Appendix G.
For location of definitions, see "How to Use This Census Report"]

State County County Subdivision Place	Population 3 years and over enrolled in school				Population 16 to 19 years			Population 25 years and over			Civilian veterans 18 years and over	
		Elementary or high school				Not enrolled in school and not high school graduate						
	Pre-primary school	Number	Percent in private school	College or graduate school	Total	Number	Percent	Number	Percent high school graduate or higher	Percent with Bachelor's degree or higher	Total	65 years and over
Knox County—Con.												
Vigo township—Con.												
Bicknell city (part)	103	440	2.5	97	152	17	11.2	1 862	72.6	3.8	362	147
Edwardsport town	12	49	-	7	24	3	12.5	233	75.5	1.3	43	15
Sandborn town	12	76	2.6	26	28	3	10.7	332	78.0	7.5	59	36
Vincennes township	591	3 365	6.7	3 099	2 290	96	4.2	13 997	80.7	16.8	2 376	991
Vincennes city	424	2 485	5.6	2 960	2 030	68	3.3	10 939	80.0	15.2	1 896	803
Washington township	55	426	0.9	101	129	9	7.0	1 653	83.4	12.3	233	82
Bicknell city (part)	27	103	-	34	20	-	-	396	78.8	6.3	74	13
Bruceville town	5	99	-	19	14	2	14.3	281	81.5	6.0	33	9
Widner township	42	227	4.4	33	65	-	-	813	86.3	12.7	125	68
Kosciusko County	2 442	13 392	9.8	2 247	4 018	643	16.0	47 103	81.6	14.9	6 625	2 500
Clay township	42	266	4.9	42	112	30	26.8	1 065	78.0	8.9	119	54
Claypool town	7	49	4.1	6	28	6	21.4	186	62.4	1.6	25	6
Etna township	48	369	25.7	28	114	22	19.3	850	74.0	7.8	124	41
Etna Green town	27	137	19.0	8	62	6	9.7	373	81.2	7.0	58	20
Franklin township	15	250	2.8	31	79	4	5.1	643	86.9	6.1	64	33
Mentone town (part)	2	46	-	6	5	-	-	129	75.2	8.5	17	5
Harrison township	99	599	3.8	61	214	12	5.6	2 202	79.2	7.3	310	135
Mentone town (part)	13	141	5.7	11	51	2	3.9	357	79.0	8.7	65	24
Jackson township	31	261	17.6	24	51	4	7.8	757	83.6	6.5	73	16
Sidney town	4	34	14.7	4	13	4	30.8	116	69.8	5.2	16	8
Jefferson township	47	278	28.1	5	117	78	66.7	804	68.5	8.0	115	33
Nappanee city (part)	9	22	-	-	15	8	53.3	89	87.6	5.6	18	-
Lake township	75	234	4.7	31	88	7	8.0	1 091	71.8	5.4	157	67
Silver Lake town	23	86	-	5	18	2	11.1	354	66.9	4.0	57	20
Monroe township	36	265	17.4	45	82	15	18.3	756	72.4	8.1	69	18
Plain township	286	1 268	9.0	236	378	61	16.1	4 564	85.8	19.6	576	176
Leesburg town	20	82	1.2	15	11	2	18.2	399	84.5	13.8	40	8
Warsaw city (part)	-	-	(X)	-	-	-	(X)	31	100.0	71.0	-	-
Prairie township	14	310	26.5	24	109	10	9.2	988	80.8	9.8	166	59
Scott township	75	395	25.1	5	130	97	74.6	802	45.0	6.1	63	26
Seward township	45	554	19.7	41	132	15	11.4	1 656	80.6	7.0	217	63
Burket town	14	30	10.0	8	6	2	33.3	110	63.6	1.8	10	5
Tippecanoe township	157	977	1.4	214	332	40	12.0	4 637	85.4	14.3	764	318
North Webster town	38	161	2.5	33	65	3	4.6	695	80.7	14.0	123	52
Turkey Creek township	244	1 655	4.4	252	415	47	11.3	6 089	85.5	17.6	919	398
Syracuse town	90	582	4.1	104	156	31	19.9	1 970	83.8	9.5	290	90
Van Buren township	113	749	8.5	113	177	10	5.6	2 594	81.2	11.4	371	141
Milford town	51	280	1.8	32	58	10	17.2	1 042	70.0	8.0	151	58
Washington township	134	513	5.8	100	156	33	21.2	1 824	78.4	8.6	264	93
Pierceton town	45	117	10.3	19	29	4	13.8	420	76.0	5.7	53	16
Wayne township	981	4 449	9.3	995	1 332	158	11.9	15 781	82.7	19.4	2 254	829
Warsaw city (part)	480	1 934	8.3	454	543	71	13.1	7 746	79.5	17.3	1 195	448
Winona Lake town	87	807	11.5	237	242	21	8.7	2 439	87.9	28.8	287	100
LaGrange County	898	6 532	23.1	568	2 399	1 157	48.2	19 519	60.2	8.9	2 093	795
Bloomfield township	172	800	4.0	134	265	23	8.7	3 339	75.7	12.2	369	156
Lagrange town (part)	123	452	3.3	85	147	17	11.6	1 805	74.5	12.9	173	58
Clay township	71	625	38.6	41	244	153	62.7	1 356	41.8	6.8	66	25
Lagrange town (part)	-	15	-	-	4	-	-	35	100.0	20.0	3	-
Clearspring township	63	734	39.5	15	376	288	76.6	1 974	42.8	8.6	166	49
Topeka town (part)	19	110	11.8	2	31	15	48.4	411	70.8	10.2	50	16
Eden township	107	743	43.2	17	225	167	74.2	1 601	28.7	2.2	44	16
Topeka town (part)	23	78	-	4	25	8	32.0	280	55.7	4.6	31	10
Greenfield township	50	236	5.5	19	76	11	14.5	880	74.7	13.1	142	57
Johnson township	61	582	5.7	57	146	22	15.1	2 150	77.7	8.6	349	164
Wolcottville town (part)	22	104	1.9	11	34	3	8.8	257	60.3	2.7	39	21
Lima township	62	399	14.5	76	155	48	31.0	1 454	78.1	18.8	247	67
Milford township	49	530	-	76	135	10	7.4	1 970	79.4	8.6	309	122
Newbury township	118	871	27.3	54	428	312	72.9	2 193	37.0	4.8	154	71
Shipshewana town	7	66	-	5	41	9	22.0	367	56.4	3.8	34	17
Springfield township	34	271	18.8	25	91	17	18.7	824	71.2	6.2	59	12
Van Buren township	111	741	31.7	54	258	106	41.1	1 778	52.0	7.2	188	56
Lake County	16 997	89 336	10.8	24 644	28 733	2 251	7.8	310 220	80.7	16.2	47 189	17 425
Calumet township	4 907	25 603	8.2	6 253	8 201	740	9.0	77 977	75.3	10.8	12 236	3 936
Gary city (part)	4 174	20 984	7.4	4 891	6 651	667	10.0	61 654	72.7	10.1	9 621	3 082
Griffith town (part)	486	3 124	12.3	982	1 024	13	1.3	11 257	89.1	15.1	1 699	583
Lake Station city (part)	-	-	(X)	-	-	-	(X)	-	(X)	(X)	-	-
Cedar Creek township	329	2 219	9.6	372	620	17	2.7	6 751	88.7	16.0	949	320
Lake Dalecarlia CDP	35	241	-	41	41	-	-	837	90.6	20.2	80	39
Lowell town (part)	151	1 222	12.4	236	327	-	-	3 667	87.2	16.9	525	189
Center township	881	4 611	11.4	1 183	1 619	43	2.7	17 675	87.1	20.8	2 635	1 003
Cedar Lake town (part)	205	845	9.0	111	280	34	12.1	2 822	82.8	6.4	434	97
Crown Point city (part)	395	2 516	11.0	791	914	-	-	10 138	88.6	24.4	1 561	735
Eagle Creek township	23	244	-	86	155	17	11.0	1 181	83.8	13.2	191	86
Hanover township	330	1 723	13.4	367	505	27	5.3	5 569	85.8	12.2	861	235
Cedar Lake town (part)	139	866	7.9	165	258	19	7.4	2 901	82.0	8.3	477	153
St. John town (part)	108	374	18.2	41	90	-	-	1 066	93.2	18.9	117	42
Hobart township	933	6 729	7.5	1 613	2 170	185	8.5	25 983	79.5	10.3	4 340	1 615
Gary city (part)	-	78	17.9	6	21	-	-	136	68.4	-	37	7
Hobart city (part)	593	3 808	8.6	1 077	1 185	49	4.1	15 336	84.1	14.2	2 591	1 094
Lake Station city (part)	293	2 458	5.6	417	843	129	15.3	8 727	74.0	4.8	1 382	404
New Chicago town	44	306	6.2	95	85	7	8.2	1 414	65.8	3.3	237	86
North township	6 059	29 638	12.0	7 994	9 413	951	10.1	106 116	77.4	16.3	15 707	6 652
East Chicago city	1 272	6 740	9.2	1 343	2 090	233	11.1	18 777	60.6	7.1	2 241	1 008
Hammond city	3 144	14 461	12.7	3 929	4 733	591	12.5	52 272	75.6	11.3	8 326	3 162
Highland town	793	3 610	13.0	1 200	1 171	44	3.8	16 617	87.8	22.1	2 478	1 176
Munster town	680	3 886	14.7	1 331	1 169	52	4.4	15 068	93.0	39.2	2 165	1 094
Whiting city	170	941	6.2	191	250	31	12.4	3 382	79.2	15.8	497	212
Ross township	1 113	6 690	8.6	2 393	2 185	106	4.9	26 095	86.7	20.7	4 206	1 640
Crown Point city (part)	172	863	19.5	326	305	14	4.6	3 589	88.3	26.6	542	225

Table 3. **Education and Veteran Status: 2000**—Con.

[Data based on a sample (except Tables 65-68). For information on confidentiality protection, coverage, sampling error, and nonsampling error, see Appendix G.
For location of definitions, see "How to Use This Census Report"]

State County County Subdivision Place	Population 3 years and over enrolled in school				Population 16 to 19 years			Population 25 years and over			Civilian veterans 18 years and over	
		Elementary or high school				Not enrolled in school and not high school graduate						
	Pre-primary school	Number	Percent in private school	College or graduate school	Total	Number	Percent	Number	Percent high school graduate or higher	Percent with Bachelor's degree or higher	Total	65 years and over
Lake County—Con.												
Ross township—Con.												
Hobart city (part)	65	430	5.3	125	180	17	9.4	1 794	86.0	14.7	340	164
Merrillville town	876	5 372	7.1	1 942	1 692	75	4.4	20 587	86.5	20.2	3 302	1 246
St. John township	1 940	9 590	18.1	3 818	3 203	139	4.3	35 204	91.4	26.5	4 971	1 608
Dyer town	480	2 572	16.2	648	669	8	1.2	9 229	90.3	25.4	1 424	452
Griffith town (part)	-	9	55.6	5	9	-	-	10	100.0	-	-	-
St. John town (part)	293	1 471	17.4	407	350	-	-	4 358	93.3	26.6	661	187
Schererville town	953	4 149	20.9	1 545	1 322	90	6.8	16 667	92.0	29.5	2 228	791
West Creek township	204	919	13.7	161	311	24	7.7	3 221	88.6	10.2	542	145
Lowell town (part)	101	253	14.2	39	61	-	-	958	87.4	6.7	163	50
Schneider town	18	63	-	-	20	-	-	210	77.1	-	28	8
Winfield township	278	1 370	8.1	404	351	2	0.6	4 448	89.7	27.9	551	185
Lakes of the Four Seasons CDP (part)	158	867	1.2	230	223	-	-	2 557	93.9	30.1	353	125
Winfield town	89	370	14.9	142	109	2	1.8	1 520	85.3	28.1	154	60
LaPorte County	3 559	19 311	10.6	4 525	5 774	652	11.3	73 723	80.6	14.0	13 009	4 506
Cass township	48	316	2.8	61	92	-	-	1 079	85.7	14.6	169	59
Wanatah town (part)	19	113	1.8	34	45	-	-	466	83.5	13.9	90	33
Center township	797	4 283	8.8	832	1 458	153	10.5	16 025	82.6	16.5	2 755	929
La Porte city (part)	553	2 967	8.8	531	1 047	144	13.8	11 776	79.2	13.1	2 024	735
Clinton township	34	801	2.5	463	188	78	41.5	3 238	64.5	4.8	613	68
Wanatah town (part)	9	58	12.1	24	9	-	-	192	91.1	15.1	26	8
Coolspring township	510	2 471	14.9	662	853	79	9.3	10 075	81.9	15.1	1 869	653
Michigan City city (part)	245	1 077	8.5	418	353	42	11.9	4 713	79.4	15.1	871	328
Trail Creek town (part)	42	128	29.7	19	26	-	-	673	84.8	18.1	174	104
Dewey township	14	181	3.9	41	69	2	2.9	612	89.9	10.1	97	26
La Crosse town	4	119	4.2	24	32	2	6.3	356	88.5	9.0	58	13
Galena township	29	305	6.6	66	100	21	21.0	1 214	88.3	16.3	187	58
Hanna township	27	194	7.7	41	54	-	-	705	85.4	10.5	79	57
Hudson township	31	470	-	87	138	8	5.8	1 310	82.4	12.1	250	115
Johnson township	-	49	-	-	43	7	16.3	152	91.4	17.1	30	22
Kankakee township	234	777	11.2	175	173	-	-	2 757	79.8	11.1	453	222
La Porte city (part)	88	162	5.6	34	-	-	(X)	737	76.9	4.5	142	81
Lincoln township	16	296	13.5	43	72	22	30.6	1 342	77.9	8.4	281	126
Michigan township	1 067	4 928	16.5	1 337	1 353	197	14.6	19 689	77.8	15.1	3 440	1 274
Long Beach town	53	269	66.2	53	61	-	-	1 153	98.1	56.9	203	109
Michiana Shores town (part)	4	9	22.2	4	1	-	-	125	95.2	40.0	27	17
Michigan City city (part)	951	4 341	12.6	1 240	1 232	193	15.7	16 903	75.4	11.2	2 912	980
Pottawattamie Park town	6	54	22.2	14	11	-	-	224	88.4	42.4	49	33
Trail Creek town (part)	41	221	21.7	26	44	-	-	1 057	84.7	18.0	209	115
New Durham township	160	671	4.0	183	182	19	10.4	2 744	82.4	8.5	564	163
Westville town	103	285	6.3	90	79	19	24.1	1 378	80.1	8.6	320	108
Noble township	60	270	1.9	37	56	4	7.1	1 045	91.5	10.1	191	57
Pleasant township	102	590	9.0	87	139	-	-	2 076	82.6	8.7	302	99
La Porte city (part)	33	206	8.3	13	34	-	-	772	74.0	5.6	106	70
Prairie township	7	29	13.8	4	9	-	-	132	92.4	12.9	18	2
Scipio township	109	657	5.9	124	232	-	-	2 945	86.1	23.4	593	264
La Porte city (part)	36	169	13.0	21	67	-	-	1 046	85.1	22.8	251	110
Springfield township	86	803	10.3	118	268	38	14.2	3 236	78.8	10.9	583	193
Michiana Shores town (part)	3	16	12.5	-	7	-	-	102	93.1	30.4	15	7
Union township	99	560	2.0	96	148	18	12.2	1 525	73.3	6.6	297	78
Kingsford Heights town	77	394	0.8	46	79	11	13.9	847	73.2	5.0	146	34
Washington township	29	288	8.3	19	72	-	-	757	89.2	17.8	101	18
Kingsbury town	10	41	17.1	6	13	-	-	136	84.6	12.5	19	5
Wills township	100	372	13.2	49	75	6	8.0	1 065	91.4	9.7	137	23
Lawrence County	1 315	7 556	5.0	979	2 320	276	11.9	31 175	77.4	10.7	4 868	1 800
Bono township	28	151	-	6	35	-	-	470	85.3	9.4	99	44
Guthrie township	48	234	-	-	62	13	21.0	973	77.0	3.3	139	28
Indian Creek township	84	464	2.2	85	159	15	9.4	1 793	82.8	12.9	256	96
Oolitic town (part)	-	-	(X)	-	-	-	(X)	-	(X)	(X)	-	-
Marion township	329	1 676	4.0	179	455	50	11.0	6 443	76.8	7.8	1 018	317
Mitchell city	166	734	3.5	64	229	35	15.3	3 018	69.4	5.3	473	159
Marshall township	205	834	1.8	108	252	17	6.7	3 130	82.4	13.7	474	146
Perry township	33	341	11.1	61	90	20	22.2	1 103	78.5	6.9	194	52
Pleasant Run township	28	236	12.3	19	60	-	-	1 292	81.5	7.9	163	71
Shawswick township	535	3 134	6.6	500	1 071	154	14.4	14 461	75.8	12.2	2 269	984
Bedford city	358	1 848	6.3	345	686	138	20.1	9 873	74.0	12.5	1 574	735
Oolitic town (part)	23	167	14.4	35	57	-	-	785	80.9	9.8	143	47
Spice Valley township	25	486	1.9	21	136	7	5.1	1 510	71.4	10.6	256	62
Madison County	4 033	21 438	7.0	5 680	7 413	745	10.0	89 458	80.1	14.4	15 069	5 537
Adams township	40	712	8.0	82	271	36	13.3	2 555	87.7	16.0	519	168
Anderson city (part)	-	-	(X)	-	-	-	(X)	8	100.0	-	8	8
Markleville town	-	114	3.5	6	57	17	29.8	312	91.3	6.4	49	13
Anderson township	1 930	8 984	10.1	3 229	3 529	471	13.3	39 506	78.3	14.5	6 710	2 671
Anderson city (part)	1 850	8 699	9.7	3 133	3 440	468	13.6	37 829	77.5	13.3	6 416	2 533
Country Club Heights town	-	14	-	3	7	-	-	79	92.4	51.9	10	8
Edgewood town	78	259	25.1	90	82	3	3.7	1 532	95.8	38.8	272	124
River Forest town	-	12	-	-	-	-	(X)	17	100.0	29.4	6	4
Woodlawn Heights town	2	-	(X)	3	-	-	(X)	49	100.0	69.4	6	2
Boone township	56	167	7.8	39	67	-	-	536	78.4	11.4	52	25
Duck Creek township	10	91	5.5	7	26	-	-	359	64.9	9.7	56	8
Elwood city (part)	-	-	(X)	-	-	-	(X)	-	(X)	(X)	-	-
Fall Creek township	408	2 060	2.7	818	593	67	11.3	9 417	85.8	17.5	1 521	387
Anderson city (part)	-	-	(X)	-	-	-	(X)	-	(X)	(X)	-	-
Pendleton town	173	508	1.4	103	111	10	9.0	2 242	88.0	26.3	313	148
Green township	74	588	7.5	175	231	28	12.1	2 283	82.2	12.7	366	153
Ingalls town	37	246	-	13	77	12	15.6	768	71.5	3.0	143	31
Jackson township	66	330	10.9	35	88	-	-	1 388	84.7	20.8	226	90
Lafayette township	192	911	1.3	138	266	31	11.7	3 669	82.6	12.2	595	176
Anderson city (part)	44	275	-	16	88	20	22.7	881	72.4	6.1	135	34
Frankton town (part)	14	78	3.8	6	20	3	15.0	251	79.7	12.0	33	13

Table 3. **Education and Veteran Status: 2000**—Con.

[Data based on a sample (except Tables 65-68). For information on confidentiality protection, coverage, sampling error, and nonsampling error, see Appendix G.
For location of definitions, see "How to Use This Census Report"]

State County County Subdivision Place	Population 3 years and over enrolled in school				Population 16 to 19 years			Population 25 years and over			Civilian veterans 18 years and over	
		Elementary or high school				Not enrolled in school and not high school graduate						
	Pre-primary school	Number	Percent in private school	College or graduate school	Total	Number	Percent	Number	Percent high school graduate or higher	Percent with Bachelor's degree or higher	Total	65 years and over
Madison County—Con.												
Monroe township	260	2 059	3.2	276	632	33	5.2	6 779	78.6	9.6	1 073	335
Alexandria city	171	1 451	-	127	433	23	5.3	4 276	75.6	9.7	731	235
Orestes town	17	63	-	10	12	-	-	249	69.9	1.6	43	14
Pipe Creek township	415	2 298	2.6	236	615	16	2.6	9 010	71.5	7.7	1 553	574
Elwood city (part)	309	1 577	3.0	116	386	14	3.6	6 265	67.4	5.9	1 117	395
Frankton town (part)	43	294	0.7	42	92	2	2.2	962	82.3	8.0	155	62
Richland township	150	708	7.8	132	342	39	11.4	3 819	84.8	18.5	793	321
Anderson city (part)	5	39	-	32	12	-	-	245	87.8	8.6	83	29
Stony Creek township	127	689	6.8	116	200	8	4.0	2 407	83.9	11.3	390	136
Lapel town	68	411	4.9	40	115	8	7.0	1 192	84.4	11.3	210	74
Union township	246	1 528	8.9	357	501	16	3.2	6 437	87.8	23.4	976	383
Anderson city (part)	-	5	-	-	12	-	-	34	17.6	-	16	16
Chesterfield town (part)	111	447	14.1	134	121	-	-	2 019	83.2	15.1	330	101
Van Buren township	59	313	3.8	40	52	-	-	1 293	77.4	10.6	239	110
Summitville town	25	172	5.2	33	35	-	-	733	77.8	8.2	142	47
Marion County	28 791	143 509	15.1	45 864	45 632	6 604	14.5	553 459	81.6	25.4	80 969	25 643
Center township	5 278	28 609	12.0	7 476	9 365	2 660	28.4	105 136	64.6	10.9	14 751	4 375
Beech Grove city (part)	115	501	10.4	73	139	18	12.9	2 398	81.2	20.1	363	148
Indianapolis city (balance) (part)	5 163	28 108	12.1	7 403	9 226	2 642	28.6	102 738	64.2	10.7	14 388	4 227
Decatur township	867	4 833	7.0	786	1 314	152	11.6	15 248	78.6	10.0	2 346	540
Indianapolis city (balance) (part)	867	4 833	7.0	786	1 314	152	11.6	15 248	78.6	10.0	2 346	540
Franklin township	1 184	5 927	15.7	1 314	1 721	81	4.7	20 261	89.7	23.8	2 945	756
Beech Grove city (part)	50	297	-	54	83	-	-	692	74.6	7.5	95	42
Indianapolis city (balance) (part)	1 134	5 630	16.6	1 260	1 638	81	4.9	19 569	90.3	24.3	2 850	714
Lawrence township	4 775	21 855	12.2	4 807	6 398	656	10.3	69 536	88.4	35.1	10 306	2 818
Indianapolis city (balance) (part)	3 050	14 439	13.6	3 201	4 267	423	9.9	45 082	89.9	39.6	6 513	1 846
Lawrence city	1 725	7 416	9.3	1 606	2 131	233	10.9	24 454	85.6	26.8	3 793	972
Perry township	2 938	14 638	19.3	5 680	5 194	598	11.5	59 865	84.3	21.4	9 358	3 476
Beech Grove city (part)	249	1 652	11.1	413	610	84	13.8	6 312	81.1	16.4	1 030	411
Homecroft town	19	106	25.5	41	25	2	8.0	545	95.0	35.8	83	32
Indianapolis city (balance) (part)	2 611	12 523	20.5	5 146	4 453	512	11.5	51 670	84.5	21.8	7 985	2 942
Southport city	59	357	13.2	80	106	-	-	1 338	88.9	22.5	260	91
Pike township	2 476	10 975	13.8	4 528	3 014	278	9.2	46 824	91.2	41.9	5 350	1 325
Clermont town (part)	14	54	16.7	15	22	-	-	303	95.4	53.8	46	9
Indianapolis city (balance) (part)	2 462	10 921	13.8	4 513	2 992	278	9.3	46 521	91.2	41.8	5 304	1 316
Warren township	2 889	16 817	15.0	3 623	4 997	576	11.5	60 737	81.5	16.1	10 456	3 344
Beech Grove city (part)	-	-	(X)	-	-	-	(X)	-	(X)	(X)	-	-
Cumberland town (part)	87	633	15.5	85	207	14	6.8	1 306	78.6	10.6	224	10
Indianapolis city (balance) (part)	2 752	15 962	14.9	3 515	4 718	556	11.8	58 121	81.7	16.2	10 035	3 216
Warren Park town	50	222	20.3	23	72	6	8.3	1 310	78.5	15.9	197	118
Washington township	4 026	18 373	25.4	10 434	6 664	495	7.4	90 775	91.2	46.2	12 140	5 014
Crows Nest town	4	10	30.0	9	4	-	-	66	100.0	74.2	15	3
Indianapolis city (balance) (part)	3 892	17 815	24.7	10 309	6 525	495	7.6	88 315	91.1	45.6	11 724	4 801
Meridian Hills town	85	299	53.2	40	56	-	-	1 248	99.0	78.3	211	108
North Crows Nest town	-	5	100.0	-	5	-	-	33	100.0	84.8	15	5
Rocky Ripple town	18	98	21.4	21	29	-	-	501	82.6	32.1	58	31
Spring Hill town	-	-	(X)	13	-	-	(X)	86	94.2	81.4	22	8
Williams Creek town	12	95	57.9	11	34	-	-	286	99.3	77.6	46	22
Wynnedale town	15	51	17.6	31	11	-	-	240	90.8	67.9	49	36
Wayne township	4 358	21 482	12.8	7 216	6 965	1 108	15.9	85 077	78.6	16.7	13 317	3 995
Clermont town (part)	30	152	17.8	35	55	4	7.3	774	87.7	15.1	134	38
Indianapolis city (balance) (part)	3 935	19 716	13.2	6 365	6 356	1 063	16.7	75 285	77.3	16.1	11 682	3 236
Speedway town	393	1 614	8.0	816	554	41	7.4	9 018	88.0	22.4	1 501	721
Marshall County	1 449	8 574	9.8	1 346	2 884	374	13.0	28 555	79.8	14.9	4 004	1 407
Bourbon township	114	598	5.5	79	212	35	16.5	1 783	81.0	11.1	231	76
Bourbon town	51	332	3.0	37	131	15	11.5	994	81.2	12.2	133	38
Center township	368	2 748	7.8	506	1 018	143	14.0	9 179	79.2	17.6	1 221	394
Plymouth city (part)	200	1 742	6.4	276	664	133	20.0	5 926	74.2	12.4	741	219
German township	330	1 656	18.9	248	489	97	19.8	5 244	75.2	12.8	641	277
Bremen town	176	832	7.6	125	241	29	12.0	2 918	75.3	12.2	385	164
Green township	37	173	-	45	52	1	1.9	659	78.1	13.8	125	43
Argos town (part)	4	4	-	-	2	-	-	17	100.0	23.5	2	-
North township	108	779	12.5	71	264	32	12.1	2 584	81.7	8.6	364	135
La Paz town	13	81	45.7	12	34	9	26.5	328	77.4	0.9	45	17
Polk township	89	615	11.7	58	162	-	-	1 827	79.6	10.0	217	57
Koontz Lake CDP (part)	-	62	24.2	12	14	-	-	107	57.0	12.1	8	-
Tippecanoe township	27	230	12.2	8	111	27	24.3	886	72.1	4.2	140	27
Union township	116	545	5.5	105	184	9	4.9	2 158	85.5	24.0	347	140
Culver town	51	262	10.7	51	78	2	2.6	1 100	84.5	25.5	158	71
Walnut township	133	536	0.6	72	137	9	6.6	1 611	80.8	11.3	262	71
Argos town (part)	60	314	1.0	35	97	9	9.3	953	82.2	12.5	160	34
West township	127	694	6.9	154	255	21	8.2	2 624	86.0	20.9	456	187
Plymouth city (part)	-	-	(X)	-	-	-	(X)	-	(X)	(X)	-	-
Martin County	325	1 745	8.1	199	598	22	3.7	7 066	74.2	8.8	1 319	482
Center township	44	310	16.8	38	126	7	5.6	1 221	73.5	6.7	200	74
Shoals town (part)	8	69	30.4	9	37	7	18.9	398	64.8	3.3	71	27
Halbert township	56	277	14.8	36	117	8	6.8	1 196	68.7	6.5	197	74
Shoals town (part)	3	26	19.2	2	15	8	53.3	199	70.4	6.5	29	14
Lost River township	4	73	-	17	29	5	17.2	314	51.0	-	58	39
Mitcheltree township	17	105	34.3	-	10	-	-	420	67.1	1.4	70	18
Perry township	180	860	0.7	108	283	2	0.7	3 411	79.4	13.0	708	254
Crane town	12	23	-	3	6	2	33.3	137	78.1	7.3	29	11
Loogootee city	107	402	-	74	144	-	-	1 940	73.6	10.8	391	133
Rutherford township	24	120	5.8	-	33	-	-	504	74.4	3.2	86	23
Miami County	1 128	6 432	7.6	1 208	2 034	252	12.4	23 741	81.9	10.4	4 664	1 306
Allen township	14	156	1.9	28	48	7	14.6	452	86.9	7.7	94	33
Macy town	5	56	5.4	7	16	2	12.5	141	83.0	7.1	40	6
Butler township	43	158	8.9	22	59	4	6.8	532	96.8	11.5	60	13
Clay township	39	179	2.8	35	100	16	16.0	592	83.3	10.1	62	30

Table 3. **Education and Veteran Status: 2000**—Con.

[Data based on a sample (except Tables 65-68). For information on confidentiality protection, coverage, sampling error, and nonsampling error, see Appendix G.
For location of definitions, see "How to Use This Census Report"]

State County County Subdivision Place	Population 3 years and over enrolled in school				Population 16 to 19 years			Population 25 years and over			Civilian veterans 18 years and over	
		Elementary or high school				Not enrolled in school and not high school graduate						
	Pre-primary school	Number	Percent in private school	College or graduate school	Total	Number	Percent	Number	Percent high school graduate or higher	Percent with Bachelor's degree or higher	Total	65 years and over
Miami County—Con.												
Deer Creek township	77	345	10.7	48	116	11	9.5	1 006	88.1	11.0	187	60
Grissom AFB CDP (part)	-	-	(X)	-	-	-	(X)	-	(X)	(X)	-	-
Erie township	9	71	36.6	-	28	-	-	387	85.8	2.1	76	33
Harrison township	13	211	4.3	16	79	-	-	603	78.6	11.6	95	35
Jackson township	59	330	2.4	58	66	5	7.6	1 289	81.5	11.5	254	68
Amboy town	17	56	-	14	13	-	-	257	75.1	6.6	45	17
Converse town (part)	29	173	3.5	17	37	5	13.5	608	81.3	14.8	125	26
Jefferson township	77	556	9.4	65	211	22	10.4	1 887	86.3	5.6	449	118
Denver town	17	113	-	8	34	1	2.9	359	85.0	3.3	78	21
Mexico CDP	31	222	17.1	40	78	21	26.9	751	89.5	9.6	126	39
Perry township	6	207	-	16	41	-	-	527	80.1	11.4	83	14
Peru township	432	2 146	11.4	371	634	95	15.0	8 356	77.3	10.5	1 701	512
Peru city (part)	387	1 898	8.4	280	571	87	15.2	7 075	76.7	8.9	1 421	446
Pipe Creek township	195	1 046	6.8	359	342	72	21.1	4 398	81.4	12.2	955	205
Bunker Hill town	28	185	3.2	19	78	7	9.0	616	85.6	10.7	170	52
Grissom AFB CDP (part)	97	290	-	161	58	6	10.3	947	90.6	16.8	263	13
Richland township	47	230	-	62	90	6	6.7	787	83.9	12.6	136	49
Union township	8	215	-	15	58	-	-	532	84.4	5.8	71	22
Washington township	109	582	3.8	113	162	14	8.6	2 393	87.2	10.7	441	114
Peru city (part)	63	374	5.9	51	110	14	12.7	1 331	83.2	7.1	246	75
Monroe County	2 790	14 359	8.2	34 916	12 966	366	2.8	65 489	88.5	39.6	8 786	3 014
Bean Blossom township	79	710	10.4	100	152	7	4.6	1 734	89.9	11.8	256	65
Stinesville town	-	73	-	6	4	-	-	123	57.7	8.1	20	13
Benton township	99	587	4.9	193	149	-	-	2 232	86.4	35.6	273	74
Bloomington township	517	2 739	8.5	23 556	9 090	86	0.9	15 139	89.9	50.5	1 953	690
Bloomington city (part)	373	1 862	7.5	23 264	8 810	49	0.6	11 538	91.2	55.6	1 406	514
Clear Creek township	65	644	5.1	229	160	7	4.4	2 938	82.8	25.0	517	186
Indian Creek township	40	339	17.7	88	117	-	-	1 010	84.8	21.8	138	21
Perry township	1 154	4 600	10.9	9 345	1 941	129	6.6	24 459	90.7	50.2	3 009	1 161
Bloomington city (part)	810	3 117	11.7	8 326	1 492	71	4.8	18 107	92.2	57.6	2 043	816
Polk township	-	83	-	23	12	-	-	246	89.8	11.0	25	18
Richland township	415	2 305	6.6	534	630	59	9.4	7 943	87.5	22.1	1 198	281
Bloomington city (part)	-	-	(X)	-	-	-	(X)	46	100.0	13.0	10	10
Ellettsville town	199	1 059	7.1	192	301	21	7.0	3 168	85.4	16.9	415	105
Salt Creek township	37	150	-	43	58	8	13.8	1 046	91.3	48.1	128	46
Van Buren township	331	1 834	5.0	698	592	70	11.8	7 473	82.9	18.6	1 135	415
Bloomington city (part)	86	379	-	215	127	41	32.3	1 638	79.4	19.4	237	70
Washington township	53	368	2.7	107	65	-	-	1 269	84.0	30.7	154	57
Montgomery County	1 237	6 607	4.1	1 508	2 146	224	10.4	24 501	85.7	14.7	3 760	1 377
Brown township	58	279	6.5	39	93	-	-	1 211	86.3	13.3	226	44
New Market town (part)	2	14	-	-	3	-	-	85	97.6	-	23	8
Waveland town	12	52	13.5	12	18	-	-	304	82.2	12.2	47	16
Clark township	69	354	2.8	35	99	12	12.1	1 212	84.4	15.3	160	62
Ladoga town	43	195	1.0	7	43	2	4.7	624	85.4	11.5	78	37
Coal Creek township	55	365	6.0	35	107	2	1.9	1 001	87.1	8.2	175	67
New Richmond town	5	57	-	10	18	-	-	227	80.6	7.9	34	21
Wingate town	13	95	-	6	16	-	-	188	82.4	3.7	23	13
Franklin township	58	336	6.3	41	110	16	14.5	1 245	89.8	14.1	210	67
Darlington town	36	173	1.7	28	28	-	-	562	85.4	10.3	80	34
Madison township	29	244	3.7	43	69	-	-	845	88.8	13.8	147	63
Linden town	15	105	1.0	19	31	-	-	479	87.5	10.0	74	37
Ripley township	29	219	2.7	5	43	-	-	737	83.9	8.3	163	84
Alamo town	6	36	16.7	2	-	-	(X)	60	75.0	3.3	15	9
Scott township	52	164	-	1	50	7	14.0	482	94.4	8.3	51	6
New Market town (part)	5	52	-	-	9	-	-	120	88.3	10.0	19	2
Sugar Creek township	7	121	-	12	17	3	17.6	311	92.9	12.5	24	-
Union township	763	4 023	4.5	1 168	1 449	184	12.7	15 404	84.8	16.6	2 267	881
Crawfordsville city	516	2 280	4.6	936	1 052	147	14.0	9 695	80.5	14.3	1 441	552
New Market town (part)	9	79	2.5	3	21	-	-	221	93.7	10.4	30	10
Walnut township	38	267	-	54	57	-	-	965	79.1	6.6	178	55
New Ross town	14	62	-	6	16	-	-	206	89.8	9.7	35	6
Wayne township	79	235	2.1	75	52	-	-	1 088	92.3	10.3	159	48
Waynetown town	33	111	-	41	34	-	-	601	88.2	9.5	93	29
Morgan County	1 767	12 193	6.0	1 800	3 889	431	11.1	43 397	80.7	12.6	7 179	2 032
Adams township	26	197	2.0	30	73	-	-	846	84.3	8.3	169	52
Ashland township	48	277	2.2	12	63	4	6.3	1 092	79.1	7.0	181	78
Baker township	-	159	-	33	54	-	-	390	75.9	9.5	34	18
Brown township	316	2 612	7.3	431	778	55	7.1	8 504	83.7	15.5	1 341	351
Mooresville town	220	1 501	6.6	346	484	55	11.4	5 792	84.3	15.5	911	219
Clay township	82	775	6.3	149	218	14	6.4	2 724	78.4	11.0	451	119
Bethany town	-	13	15.4	-	12	3	25.0	23	95.7	8.7	8	-
Brooklyn town	51	248	8.5	81	98	7	7.1	966	76.6	8.3	155	32
Green township	161	615	2.4	137	178	-	-	1 786	92.2	16.0	326	70
Gregg township	94	508	11.8	32	138	-	-	1 908	78.0	11.4	326	104
Harrison township	-	240	-	71	103	-	-	1 179	80.7	12.0	252	102
Jackson township	69	436	7.1	40	164	23	14.0	2 173	78.1	8.4	362	116
Morgantown town	14	146	-	17	88	23	26.1	676	72.5	6.1	114	49
Jefferson township	77	602	14.6	65	179	13	7.3	2 115	85.8	12.2	332	56
Madison township	186	1 462	7.5	242	533	78	14.6	4 803	80.9	12.3	864	227
Monroe township	105	908	2.2	95	301	29	9.6	3 074	81.3	11.2	513	121
Monrovia town	16	119	5.0	8	62	2	3.2	414	84.1	11.1	67	32
Ray township	50	406	3.2	10	113	16	14.2	1 122	72.1	4.5	131	59
Paragon town	19	105	4.8	2	19	2	10.5	419	65.4	1.0	56	23
Washington township	553	2 996	4.7	453	994	199	20.0	11 681	77.7	13.6	1 897	559
Martinsville city	366	1 813	1.7	283	604	157	26.0	7 670	71.6	10.7	1 235	431
Newton County	400	2 795	6.6	243	924	129	14.0	9 576	78.7	9.6	1 569	502
Beaver township	60	268	1.9	38	99	14	14.1	1 154	79.7	12.4	196	74
Morocco town	37	153	-	28	66	8	12.1	744	76.9	11.4	134	50
Colfax township	-	77	26.0	-	18	-	-	118	81.4	5.9	7	7

Table 3. **Education and Veteran Status: 2000**—Con.

[Data based on a sample (except Tables 65-68). For information on confidentiality protection, coverage, sampling error, and nonsampling error, see Appendix G.
For location of definitions, see "How to Use This Census Report"]

State County County Subdivision Place	Population 3 years and over enrolled in school				Population 16 to 19 years			Population 25 years and over			Civilian veterans 18 years and over	
		Elementary or high school				Not enrolled in school and not high school graduate						
	Pre-primary school	Number	Percent in private school	College or graduate school	Total	Number	Percent	Number	Percent high school graduate or higher	Percent with Bachelor's degree or higher	Total	65 years and over
Newton County—Con.												
Grant township	40	241	2.9	16	82	7	8.5	869	80.9	10.4	141	69
Goodland town	40	193	2.6	16	80	7	8.8	734	77.4	8.6	123	57
Iroquois township	36	283	15.2	33	74	8	10.8	919	74.3	11.0	153	64
Brook town	32	220	6.4	33	71	8	11.3	667	80.7	9.4	122	41
Jackson township	22	87	12.6	15	37	-	-	282	83.7	15.2	41	10
Mount Ayr town	6	40	17.5	12	5	-	-	101	72.3	5.0	12	3
Jefferson township	41	441	8.8	37	168	19	11.3	1 501	84.8	15.9	262	96
Kentland town	35	348	5.7	27	129	19	14.7	1 169	83.1	13.4	208	65
Lake township	72	517	6.2	42	135	17	12.6	1 555	72.0	7.3	297	68
Lake Village CDP	28	198	6.6	18	52	10	19.2	501	76.4	4.8	110	27
Lincoln township	112	815	2.5	58	289	64	22.1	2 821	78.1	4.9	408	104
Roselawn CDP (part)	63	411	4.9	38	154	21	13.6	1 662	77.3	6.4	250	54
McClellan township	10	8	100.0	-	7	-	-	110	72.7	7.3	15	-
Washington township	7	58	-	4	15	-	-	247	89.5	15.4	49	10
Noble County	1 633	8 663	8.5	1 061	2 693	462	17.2	28 554	77.3	11.1	3 968	1 331
Albion township	80	456	6.1	57	116	7	6.0	1 447	81.7	9.7	192	46
Albion town (part)	80	443	6.3	52	103	7	6.8	1 418	81.3	9.6	192	46
Allen township	306	1 159	10.6	126	339	66	19.5	4 382	77.9	8.1	634	210
Avilla town	65	313	13.7	53	72	15	20.8	1 314	82.9	7.6	185	75
Kendallville city (part)	143	337	4.7	41	131	51	38.9	1 556	68.8	5.5	214	73
Elkhart township	61	504	23.6	44	120	33	27.5	1 034	67.1	9.5	157	40
Green township	51	409	5.9	46	64	-	-	1 027	90.8	14.5	92	35
Jefferson township	52	221	19.9	49	60	6	10.0	987	79.5	12.7	144	69
Albion town (part)	-	-	(X)	-	-	-	(X)	-	(X)	(X)	-	-
Noble township	62	467	13.7	29	126	17	13.5	2 016	84.7	9.2	404	123
Orange township	106	728	3.4	80	254	28	11.0	2 546	72.9	9.7	347	124
Rome City town	43	274	5.5	41	86	10	11.6	1 138	70.0	11.0	158	51
Wolcottville town (part)	10	94	-	4	25	8	32.0	252	72.2	2.8	41	11
Perry township	208	1 367	6.9	119	490	153	31.2	3 600	62.2	6.5	386	125
Ligonier city	122	913	1.0	90	356	120	33.7	2 471	64.3	7.7	262	97
Sparta township	98	671	4.2	47	218	53	24.3	1 664	72.6	11.7	202	60
Cromwell town	10	91	8.8	7	18	-	-	261	73.9	3.4	44	14
Swan township	113	382	11.8	45	122	9	7.4	1 567	89.0	11.4	201	62
Washington township	50	200	-	26	66	19	28.8	832	85.0	10.5	119	52
Wayne township	409	1 711	7.8	375	570	55	9.6	6 489	79.7	16.2	931	346
Kendallville city (part)	275	1 032	8.1	254	381	29	7.6	4 338	77.4	14.2	621	258
York township	37	388	2.3	18	148	16	10.8	963	82.1	11.8	159	39
Ohio County	139	1 002	3.4	169	294	9	3.1	3 780	78.4	11.6	647	211
Cass township	33	123	9.8	34	50	-	-	540	83.9	8.1	74	14
Pike township	12	32	-	6	13	-	-	214	75.2	-	46	32
Randolph township	80	770	2.9	118	205	3	1.5	2 692	78.7	13.3	465	127
Rising Sun city	41	450	4.9	44	105	3	2.9	1 621	76.9	12.6	299	101
Union township	14	77	-	11	26	6	23.1	334	68.9	11.1	62	38
Orange County	607	3 299	6.9	471	985	80	8.1	12 818	73.8	10.2	2 002	802
French Lick township	106	705	-	108	254	8	3.1	3 192	70.9	9.6	479	215
French Lick town	42	257	-	69	98	1	1.0	1 300	71.4	12.2	181	80
West Baden Springs town	20	112	-	4	40	-	-	428	68.2	10.3	70	33
Greenfield township	23	129	6.2	-	33	-	-	390	77.9	12.3	90	24
Jackson township	30	93	5.4	33	41	-	-	475	83.2	11.2	107	39
Northeast township	-	133	29.3	16	30	12	40.0	382	78.0	13.6	64	11
Northwest township	-	75	-	-	30	-	-	314	65.6	7.6	53	18
Orangeville township	12	64	-	25	32	-	-	335	79.4	8.7	70	39
Orleans township	109	685	16.2	59	164	14	8.5	2 234	78.0	7.8	366	168
Orleans town	72	354	4.2	41	108	10	9.3	1 466	78.0	5.9	234	104
Paoli township	256	946	0.8	146	226	34	15.0	3 939	72.0	13.2	569	235
Paoli town	200	605	1.3	116	171	27	15.8	2 569	68.0	13.7	355	171
Southeast township	27	248	6.0	41	130	12	9.2	1 014	82.1	8.0	138	35
Stampers Creek township	44	221	18.1	43	45	-	-	543	59.3	3.5	66	18
Owen County	470	4 072	6.0	495	1 327	126	9.5	14 384	74.9	9.2	2 646	858
Clay township	33	457	4.4	41	152	22	14.5	1 739	76.4	6.1	287	75
Franklin township	6	255	15.3	37	67	5	7.5	744	80.4	13.2	173	32
Harrison township	14	80	31.3	23	46	24	52.2	335	57.6	-	75	26
Jackson township	60	387	7.0	40	115	-	-	1 248	74.3	5.4	255	88
Jefferson township	18	182	-	15	50	-	-	707	68.3	7.5	114	42
Jennings township	8	123	-	21	44	-	-	563	70.5	5.7	110	35
Lafayette township	29	336	-	28	112	6	5.4	861	78.6	10.1	159	46
Marion township	26	233	-	6	88	10	11.4	694	64.8	3.6	96	43
Montgomery township	34	201	3.0	37	69	16	23.2	745	73.0	14.0	121	26
Morgan township	16	144	31.3	22	26	-	-	737	73.0	10.2	175	64
Taylor township	12	258	-	6	51	27	52.9	653	63.9	5.8	122	38
Washington township	179	1 150	7.0	170	427	12	2.8	4 257	78.5	13.1	741	297
Spencer town	93	415	6.3	81	104	-	-	1 552	72.0	9.0	248	126
Wayne township	35	266	0.8	49	80	4	5.0	1 101	79.1	6.9	218	46
Gosport town	28	113	1.8	22	24	4	16.7	453	69.5	8.2	77	22
Parke County	488	3 043	5.9	488	909	85	9.4	11 891	80.5	11.6	1 930	782
Adams township	126	822	3.3	205	196	7	3.6	4 037	76.0	13.4	632	265
Rockville town	83	424	-	77	156	7	4.5	1 928	82.9	13.1	337	159
Florida township	114	462	1.1	92	160	8	5.0	1 740	87.5	11.6	304	112
Rosedale town	30	149	3.4	36	52	8	15.4	455	85.9	10.8	81	43
Greene township	26	65	21.5	-	18	-	-	358	88.8	17.9	82	34
Howard township	-	53	-	-	-	-	(X)	164	87.2	7.3	15	7
Jackson township	-	165	2.4	16	64	10	15.6	509	82.7	7.5	102	48
Liberty township	3	172	-	25	90	18	20.0	458	74.2	10.9	61	16
Penn township	23	165	-	27	39	-	-	524	86.1	16.2	66	17
Bloomingdale town	7	56	-	9	12	-	-	212	92.0	13.7	34	15
Raccoon township	17	156	14.7	25	63	7	11.1	528	84.5	8.9	62	24
Reserve township	43	284	13.0	35	75	10	13.3	967	82.0	5.9	170	70
Montezuma town (part)	37	192	3.6	34	59	10	16.9	733	80.6	3.1	127	63

Table 3. **Education and Veteran Status: 2000**—Con.

[Data based on a sample (except Tables 65-68). For information on confidentiality protection, coverage, sampling error, and nonsampling error, see Appendix G.
For location of definitions, see "How to Use This Census Report"]

State County County Subdivision Place	Population 3 years and over enrolled in school				Population 16 to 19 years			Population 25 years and over			Civilian veterans 18 years and over	
		Elementary or high school				Not enrolled in school and not high school graduate						
	Pre-primary school	Number	Percent in private school	College or graduate school	Total	Number	Percent	Number	Percent high school graduate or higher	Percent with Bachelor's degree or higher	Total	65 years and over
Parke County—Con.												
Sugar Creek township	5	93	-	8	4	4	100.0	277	80.1	11.6	30	23
Union township	38	249	9.2	13	99	14	14.1	1 151	78.6	12.6	226	86
Wabash township	33	157	10.2	15	45	-	-	546	83.0	5.5	91	36
Mecca town	6	77	-	9	31	-	-	200	69.5	1.0	25	4
Montezuma town (part)	3	4	-	-	-	-	(X)	10	100.0	30.0	2	-
Washington township	60	200	16.0	27	56	7	12.5	632	78.2	11.9	89	44
Marshall town	15	80	-	11	36	7	19.4	209	82.3	7.7	33	16
Perry County	409	3 240	3.0	608	1 074	195	18.2	12 734	74.8	9.6	2 093	776
Anderson township	55	338	-	39	111	22	19.8	945	82.6	8.3	155	30
Clark township	43	280	7.1	17	82	6	7.3	814	70.8	5.7	97	33
Leopold township	35	183	-	9	51	-	-	545	76.9	10.6	95	26
Oil township	16	329	17.0	170	90	31	34.4	1 334	75.7	9.9	246	48
Tobin township	13	107	-	17	39	-	-	465	80.6	7.3	88	31
Troy township	239	1 896	1.2	345	676	136	20.1	8 278	73.2	10.1	1 336	592
Cannelton city	30	184	3.8	33	94	29	30.9	762	74.8	6.4	144	63
Tell City city	154	1 235	1.2	247	437	87	19.9	5 440	72.2	11.1	859	407
Troy town	7	63	-	8	26	2	7.7	266	71.8	3.8	43	25
Union township	8	107	-	11	25	-	-	353	84.4	11.9	76	16
Pike County	346	2 113	2.7	333	693	59	8.5	8 753	75.6	8.4	1 362	529
Clay township	9	69	-	-	28	9	32.1	226	77.0	11.9	12	12
Jefferson township	41	350	2.3	31	69	7	10.1	1 125	78.1	10.9	124	69
Lockhart township	12	87	-	20	31	-	-	502	70.5	7.8	69	56
Logan township	5	11	45.5	7	7	-	-	227	71.4	3.5	45	19
Madison township	-	61	-	19	40	7	17.5	270	87.8	11.1	42	12
Marion township	12	208	-	20	74	10	13.5	548	82.5	5.8	128	19
Monroe township	10	92	1.1	22	21	-	-	479	74.7	11.1	72	21
Spurgeon town	8	22	-	6	2	-	-	146	70.5	6.2	30	8
Patoka township	129	481	-	94	172	15	8.7	2 117	78.9	6.8	363	123
Winslow town	22	173	-	41	49	8	16.3	546	74.5	7.7	80	28
Washington township	128	754	5.7	120	251	11	4.4	3 259	71.4	8.7	507	198
Petersburg city	72	338	1.2	64	103	11	10.7	1 847	66.5	7.4	295	121
Porter County	4 635	26 394	6.6	8 959	9 342	409	4.4	94 462	88.3	22.6	15 245	4 653
Boone township	216	1 150	3.2	231	311	-	-	3 726	88.1	11.8	570	160
Hebron town	134	731	2.2	174	194	-	-	2 214	88.9	11.7	346	86
Center township	1 300	6 064	6.5	4 224	2 917	107	3.7	23 925	91.7	34.9	3 640	1 273
Valparaiso city (part)	887	3 858	6.5	3 741	2 174	78	3.6	16 787	90.7	34.5	2 568	912
Jackson township	171	959	5.3	246	314	5	1.6	3 044	94.3	33.0	434	112
Chesterton town (part)	-	-	(X)	-	-	-	(X)	-	(X)	(X)	-	-
Liberty township	240	1 365	6.0	255	363	25	6.9	4 335	86.8	21.7	809	220
Chesterton town (part)	13	156	14.7	37	31	2	6.5	352	93.5	32.7	63	-
Morgan township	112	505	1.6	115	161	-	-	1 761	89.8	19.8	270	56
Pine township	70	398	12.6	111	138	15	10.9	2 021	81.4	26.1	367	131
Beverly Shores town	12	35	31.4	39	20	8	40.0	574	93.9	56.6	87	44
Town of Pines town	22	137	26.3	28	47	7	14.9	568	75.7	7.6	85	19
Pleasant township	115	712	4.4	84	229	22	9.6	2 417	87.5	17.5	361	104
Kouts town	68	271	2.6	62	77	-	-	1 149	88.7	16.1	162	69
Portage township	1 221	8 067	6.6	1 879	2 538	143	5.6	28 079	83.1	10.9	4 775	1 483
Chesterton town (part)	-	-	(X)	-	-	-	(X)	-	(X)	(X)	-	-
Ogden Dunes town	30	176	21.0	70	48	2	4.2	1 040	97.2	55.0	144	83
Portage city (part)	910	5 853	7.2	1 433	1 847	107	5.8	21 079	82.1	10.2	3 627	1 157
South Haven CDP	150	1 333	4.4	221	414	34	8.2	3 337	84.6	6.6	723	165
Porter township	217	1 695	8.7	413	540	-	-	5 684	93.2	23.3	964	278
Lakes of the Four Seasons CDP (part)	32	674	6.5	154	262	-	-	2 264	96.8	30.7	411	147
Union township	228	1 553	8.6	410	468	13	2.8	5 410	90.0	25.5	834	200
Washington township	82	749	2.9	77	256	18	7.0	2 202	87.1	15.8	262	77
Valparaiso city (part)	-	14	-	10	-	-	(X)	70	77.1	40.0	-	-
Westchester township	663	3 177	8.3	914	1 107	61	5.5	11 858	90.7	26.8	1 959	559
Burns Harbor town	18	136	13.2	20	38	1	2.6	543	85.8	9.2	117	23
Chesterton town (part)	419	1 879	6.3	506	654	26	4.0	6 425	92.7	29.3	1 001	281
Dune Acres town	-	15	46.7	3	1	-	-	170	99.4	78.8	35	23
Portage city (part)	2	75	34.7	14	43	20	46.5	424	80.9	3.8	99	47
Porter town	181	859	6.2	315	283	-	-	3 133	91.0	24.7	528	96
Posey County	987	5 216	15.1	1 022	1 495	59	3.9	17 671	84.4	14.8	2 650	949
Bethel township	20	96	-	6	13	3	23.1	212	76.9	13.7	28	18
Griffin town	4	23	-	4	6	3	50.0	103	74.8	3.9	15	5
Black township	285	1 941	9.1	386	518	19	3.7	6 816	83.6	14.6	1 132	391
Mount Vernon city	229	1 377	5.9	275	356	16	4.5	4 969	81.0	13.7	818	305
Center township	45	232	3.0	43	98	-	-	836	90.8	17.8	84	23
Harmony township	39	246	4.1	31	91	-	-	1 075	80.6	16.9	161	85
New Harmony town	17	148	6.8	10	44	-	-	684	75.9	19.4	95	57
Lynn township	40	167	4.2	27	33	-	-	619	80.1	8.2	75	21
Marrs township	243	915	30.1	275	271	13	4.8	3 132	86.5	19.5	448	133
Point township	4	82	-	14	32	6	18.8	276	86.2	12.0	58	19
Robb township	97	402	-	64	87	-	-	1 332	85.1	9.0	197	73
Poseyville town	40	260	-	43	67	-	-	795	85.2	10.4	120	56
Robinson township	182	895	30.7	142	283	6	2.1	2 504	86.1	14.6	347	129
Smith township	32	240	15.0	34	69	12	17.4	869	80.6	8.9	120	57
Cynthiana town	20	113	8.0	13	45	10	22.2	474	78.3	5.9	73	20
Pulaski County	396	2 679	3.2	403	821	63	7.7	9 038	79.8	10.3	1 331	524
Beaver township	12	72	6.9	-	30	-	-	308	92.5	13.6	63	10
Cass township	19	202	-	24	97	12	12.4	625	71.7	8.5	74	21
Franklin township	32	184	3.8	15	52	-	-	480	80.6	5.8	61	20
Harrison township	7	161	3.1	38	51	-	-	451	83.8	10.6	83	37
Indian Creek township	43	118	6.8	27	31	7	22.6	501	82.0	9.2	73	22
Jefferson township	9	164	-	25	57	-	-	323	71.8	6.8	12	12
Monroe township	123	798	4.5	139	225	19	8.4	2 703	81.4	15.5	409	201
Winamac town	64	427	6.3	94	153	14	9.2	1 607	77.4	14.1	226	107
Rich Grove township	13	156	-	32	49	8	16.3	548	72.3	1.8	61	21

Table 3. **Education and Veteran Status: 2000**—Con.

[Data based on a sample (except Tables 65-68). For information on confidentiality protection, coverage, sampling error, and nonsampling error, see Appendix G.
For location of definitions, see "How to Use This Census Report"]

State County County Subdivision Place	Population 3 years and over enrolled in school				Population 16 to 19 years			Population 25 years and over			Civilian veterans 18 years and over	
		Elementary or high school				Not enrolled in school and not high school graduate						
	Pre-primary school	Number	Percent in private school	College or graduate school	Total	Number	Percent	Number	Percent high school graduate or higher	Percent with Bachelor's degree or higher	Total	65 years and over
Pulaski County—Con.												
Salem township	46	262	7.3	16	76	8	10.5	1 033	80.5	9.7	148	71
Francesville town	29	151	2.6	10	47	6	12.8	599	81.6	8.5	96	45
Tippecanoe township	45	203	2.5	23	27	5	18.5	703	79.8	10.2	117	31
Monterey town	8	46	10.9	6	14	-	-	155	78.1	5.2	24	9
Van Buren township	19	154	-	37	72	-	-	690	83.9	7.7	117	33
Star City CDP	8	54	-	6	14	-	-	245	87.8	0.4	69	16
White Post township	28	205	-	27	54	4	7.4	673	74.1	4.9	113	45
Medaryville town	11	98	-	6	23	4	17.4	401	71.8	1.7	67	20
Putnam County	842	6 084	3.0	2 674	2 567	253	9.9	22 740	81.2	13.1	3 472	1 219
Clinton township	-	325	-	23	90	11	12.2	1 000	76.2	5.8	212	53
Cloverdale township	79	886	4.4	69	282	16	5.7	2 469	81.2	9.2	400	148
Cloverdale town (part)	50	441	4.3	40	158	16	10.1	1 475	77.8	7.8	240	91
Floyd township	47	549	6.6	82	140	-	-	2 246	88.7	14.2	304	116
Franklin township	35	320	1.3	27	76	17	22.4	1 213	76.9	7.7	197	64
Roachdale town (part)	27	149	2.7	20	46	10	21.7	634	77.9	10.1	111	45
Greencastle township	336	1 637	2.6	2 131	1 293	82	6.3	6 810	83.2	20.0	1 108	454
Greencastle city	269	1 059	-	2 052	1 122	75	6.7	5 104	80.5	17.5	854	350
Jackson township	37	135	-	-	37	7	18.9	568	73.6	6.9	80	50
Roachdale town (part)	-	-	(X)	-	-	-	(X)	37	35.1	5.4	-	-
Jefferson township	28	169	13.6	48	65	25	38.5	783	84.0	20.7	120	18
Madison township	38	207	-	15	51	-	-	714	82.4	14.8	133	22
Marion township	78	426	0.9	41	109	48	44.0	1 345	82.5	7.3	148	67
Fillmore town	23	128	-	8	26	-	-	312	78.2	4.8	50	25
Monroe township	53	235	3.0	41	74	1	1.4	943	77.7	7.8	138	53
Bainbridge town	37	165	4.2	31	66	1	1.5	432	83.3	7.9	74	28
Russell township	36	184	1.1	15	73	8	11.0	544	78.7	5.1	76	42
Russellville town	26	70	2.9	4	16	-	-	245	80.4	2.4	31	18
Warren township	22	490	5.5	128	134	24	17.9	2 047	72.7	9.8	245	39
Cloverdale town (part)	-	-	(X)	-	-	-	(X)	-	(X)	(X)	-	-
Washington township	53	521	-	54	143	14	9.8	2 058	82.2	10.3	311	93
Randolph County	765	4 670	3.1	660	1 419	121	8.5	18 310	79.6	9.9	2 578	1 056
Franklin township	34	246	-	44	72	5	6.9	931	77.8	10.2	132	31
Ridgeville town	23	122	-	16	44	5	11.4	526	70.2	5.1	70	20
Green township	34	195	22.1	30	64	4	6.3	674	85.3	6.7	120	33
Albany town (part)	6	38	18.4	8	17	-	-	128	88.3	2.3	18	-
Greensfork township	42	198	-	50	64	-	-	761	83.7	9.7	98	30
Jackson township	11	121	4.1	9	38	4	10.5	412	88.3	10.9	56	16
Monroe township	130	709	2.8	150	231	15	6.5	2 554	83.2	11.9	370	157
Farmland town	52	256	-	49	79	14	17.7	943	84.0	8.7	177	66
Parker City town	54	242	4.5	45	81	1	1.2	968	80.2	11.3	137	58
Stoney Creek township	29	160	8.8	5	53	15	28.3	735	79.3	13.6	76	39
Union township	79	411	1.5	52	116	5	4.3	1 528	79.1	9.2	233	95
Losantville town	24	59	-	13	9	1	11.1	180	80.6	3.9	17	5
Modoc town	-	27	-	5	14	-	-	135	71.1	1.5	27	11
Ward township	18	226	2.2	36	61	4	6.6	836	81.9	9.1	135	58
Saratoga town	3	35	-	8	8	-	-	199	70.4	-	37	19
Washington township	69	431	1.6	64	137	4	2.9	1 506	79.7	7.2	202	74
Lynn town	30	220	1.4	41	66	4	6.1	708	77.7	5.2	99	35
Wayne township	151	767	3.1	40	213	19	8.9	3 190	75.2	7.9	443	211
Union City city	117	536	4.5	35	154	19	12.3	2 378	72.1	7.8	330	152
White River township	168	1 206	1.7	180	370	46	12.4	5 183	78.7	11.0	713	312
Winchester city	119	739	1.9	134	194	24	12.4	3 416	75.4	10.1	554	242
Ripley County	837	4 919	11.1	770	1 414	101	7.1	17 027	78.9	11.5	2 523	912
Adams township	194	900	22.1	151	256	-	-	2 648	81.3	14.6	444	132
Batesville city (part)	97	230	19.1	68	53	-	-	653	96.3	33.5	98	26
Sunman town	17	142	19.7	23	43	-	-	450	70.4	7.6	77	32
Brown township	24	270	2.6	18	100	-	-	979	78.3	10.6	150	69
Center township	88	468	1.3	52	131	10	7.6	1 724	73.4	7.8	256	100
Osgood town	47	314	1.9	32	84	10	11.9	1 069	67.1	4.5	191	68
Delaware township	32	244	10.2	49	89	-	-	813	81.3	7.3	79	41
Franklin township	80	506	18.8	71	159	28	17.6	2 185	71.7	8.1	326	125
Milan town (part)	30	197	4.6	39	71	2	2.8	804	72.0	9.2	108	47
Jackson township	38	208	2.4	25	43	2	4.7	638	82.9	5.5	101	29
Napoleon town	4	49	-	5	11	2	18.2	162	74.7	7.4	38	10
Johnson township	88	681	3.4	99	188	14	7.4	2 180	82.7	13.6	346	138
Versailles town	60	314	2.2	55	124	2	1.6	1 108	80.6	14.9	204	82
Laughery township	130	824	17.7	219	252	9	3.6	3 049	82.8	20.0	413	154
Batesville city (part)	108	558	16.8	166	158	9	5.7	2 503	81.9	20.1	342	135
Otter Creek township	58	217	0.9	21	39	14	35.9	805	76.0	4.5	130	30
Holton town	4	72	2.8	14	21	7	33.3	254	62.6	3.9	40	11
Shelby township	28	155	-	19	42	5	11.9	575	73.0	3.5	64	28
Washington township	77	446	8.5	46	115	19	16.5	1 431	79.7	7.1	214	66
Milan town (part)	27	116	2.6	16	38	3	7.9	364	71.2	6.3	52	22
Rush County	597	3 182	7.4	450	965	170	17.6	12 020	79.6	10.3	1 991	689
Anderson township	40	206	22.3	8	73	22	30.1	702	78.1	3.6	84	15
Center township	18	142	-	21	29	-	-	494	86.6	9.7	95	44
Jackson township	5	49	-	5	11	-	-	323	86.4	10.2	42	18
Rushville city (part)	-	-	(X)	-	-	-	(X)	-	(X)	(X)	-	-
Noble township	21	115	11.3	60	75	-	-	483	85.7	14.9	58	26
Orange township	16	161	11.8	38	53	32	60.4	539	69.0	6.1	83	19
Posey township	57	274	8.0	26	63	-	-	740	83.2	12.7	145	29
Richland township	29	65	50.8	4	9	-	-	293	92.2	5.5	34	-
Ripley township	68	418	1.2	45	120	25	20.8	1 396	82.1	10.7	204	64
Carthage town	26	172	2.9	14	53	20	37.7	601	74.4	6.3	103	39
Rushville township	319	1 367	5.3	132	421	76	18.1	5 607	76.5	11.4	1 016	412
Rushville city (part)	252	921	6.2	86	295	76	25.8	3 961	73.3	7.1	730	258
Union township	24	173	12.1	51	47	12	25.5	530	80.6	4.2	81	21

Table 3. **Education and Veteran Status: 2000**—Con.

[Data based on a sample (except Tables 65-68). For information on confidentiality protection, coverage, sampling error, and nonsampling error, see Appendix G.
For location of definitions, see "How to Use This Census Report"]

State County County Subdivision Place	Population 3 years and over enrolled in school				Population 16 to 19 years			Population 25 years and over			Civilian veterans 18 years and over	
		Elementary or high school				Not enrolled in school and not high school graduate						
	Pre-primary school	Number	Percent in private school	College or graduate school	Total	Number	Percent	Number	Percent high school graduate or higher	Percent with Bachelor's degree or higher	Total	65 years and over
Rush County—Con.												
Union township—Con.												
Glenwood town (part)	11	41	4.9	2	16	2	12.5	128	75.0	3.9	21	10
Walker township	-	160	3.1	60	46	3	6.5	640	82.3	12.7	118	41
Washington township	-	52	-	-	18	-	-	273	93.4	10.6	31	-
St. Joseph County	9 131	45 654	18.2	22 170	17 831	1 521	8.5	166 060	82.4	23.6	25 308	10 238
Centre township	415	2 329	35.3	571	638	35	5.5	9 879	89.5	26.0	1 784	870
Gulivoire Park CDP	48	526	18.3	125	195	-	-	2 089	87.4	19.5	409	201
South Bend city (part)	203	973	30.9	282	264	17	6.4	4 899	90.7	27.3	809	436
Clay township	990	4 902	34.9	10 290	5 320	118	2.2	21 246	87.9	36.0	3 430	1 577
Georgetown CDP	170	664	33.6	641	212	-	-	2 997	93.4	40.9	497	213
Granger CDP (part)	404	2 089	47.8	381	642	4	0.6	7 004	94.9	51.9	1 083	509
Indian Village town	-	33	30.3	11	12	-	-	99	85.9	36.4	21	7
Mishawaka city (part)	49	209	8.1	430	186	78	41.9	2 177	81.3	24.9	287	91
Roseland town	10	88	18.2	1 213	465	1	0.2	498	79.3	15.9	102	39
South Bend city (part)	74	208	41.3	528	56	-	-	1 329	93.0	37.1	268	150
German township	205	1 290	39.6	467	343	5	1.5	5 881	89.2	28.1	960	367
South Bend city (part)	89	435	30.6	303	108	-	-	2 849	89.3	28.8	452	155
Greene township	78	503	41.6	92	171	13	7.6	2 080	85.6	19.0	326	119
Harris township	1 026	4 620	12.8	920	1 058	25	2.4	12 067	95.9	47.8	1 379	281
Granger CDP (part)	974	4 541	13.0	601	1 031	18	1.7	10 814	95.9	47.9	1 256	250
Mishawaka city (part)	52	79	-	319	27	7	25.9	1 253	95.9	47.5	123	31
Liberty township	115	529	9.8	112	148	8	5.4	2 036	85.2	13.4	322	133
North Liberty town	70	278	7.6	57	42	6	14.3	858	82.8	11.7	143	50
Lincoln township	144	625	4.2	114	156	5	3.2	1 923	79.5	17.3	339	121
Walkerton town	86	502	3.0	80	121	5	4.1	1 438	75.0	14.9	269	88
Madison township	58	336	18.8	70	105	10	9.5	1 312	86.4	18.6	113	61
Olive township	115	777	2.6	220	231	9	3.9	2 672	83.0	15.6	411	185
New Carlisle town	42	291	2.7	84	80	9	11.3	970	87.0	13.1	170	68
Penn township	2 022	11 146	12.2	3 381	3 716	313	8.4	41 858	82.3	18.9	6 456	2 472
Mishawaka city (part)	1 310	6 868	11.2	2 430	2 410	233	9.7	26 626	80.1	16.2	4 235	1 587
Osceola town	44	340	4.7	71	110	20	18.2	1 151	78.8	8.7	201	67
South Bend city (part)	23	155	12.3	238	25	-	-	1 724	85.2	31.1	218	98
Portage township	3 690	16 906	14.6	5 591	5 568	963	17.3	58 347	75.2	18.3	8 567	3 573
South Bend city (part)	3 575	16 416	14.5	5 115	5 198	926	17.8	55 914	75.4	18.5	8 125	3 398
Union township	99	644	13.8	130	175	5	2.9	2 205	86.5	15.5	342	154
Lakeville town	13	103	2.9	16	35	5	14.3	360	77.2	8.1	53	22
Warren township	174	1 047	35.5	212	202	12	5.9	4 554	84.5	21.1	879	325
Scott County	719	3 851	6.2	582	1 222	182	14.9	14 760	71.4	8.8	2 143	696
Finley township	42	230	7.0	11	96	8	8.3	953	71.8	11.3	170	51
Jennings township	279	1 167	7.6	130	349	79	22.6	4 291	62.9	6.2	571	178
Austin town	199	793	9.2	88	258	50	19.4	2 791	60.3	3.7	381	120
Johnson township	48	379	6.6	35	138	7	5.1	1 465	65.2	6.8	200	53
Lexington township	74	645	7.0	104	176	23	13.1	2 236	74.0	7.1	325	116
Vienna township	276	1 430	4.5	302	463	65	14.0	5 815	78.0	11.6	877	298
Scottsburg city	98	1 015	2.9	166	354	53	15.0	3 850	72.4	11.2	586	213
Shelby County	1 280	7 831	5.3	1 443	2 308	271	11.7	28 351	79.8	12.7	4 574	1 450
Addison township	493	3 423	4.8	645	990	141	14.2	12 906	75.5	11.2	2 115	660
Shelbyville city (part)	430	3 010	4.6	554	870	136	15.6	11 320	74.7	10.3	1 902	582
Brandywine township	86	455	11.2	109	180	26	14.4	1 248	77.6	10.7	203	77
Fairland CDP	64	305	8.2	101	144	13	9.0	655	79.1	10.8	80	22
Shelbyville city (part)	6	-	(X)	-	-	-	(X)	10	100.0	-	5	-
Hanover township	90	452	2.4	63	155	11	7.1	1 460	78.8	9.7	211	92
Morristown town	56	218	5.0	35	77	11	14.3	674	80.9	7.1	119	62
Hendricks township	33	203	-	36	90	9	10.0	897	86.3	14.4	163	64
Jackson township	44	326	6.4	70	94	-	-	970	83.0	12.7	140	39
Edinburgh town (part)	-	14	-	-	10	-	-	23	100.0	43.5	6	-
Liberty township	65	387	-	44	95	5	5.3	1 154	86.0	10.3	139	65
Marion township	53	278	19.8	42	72	-	-	1 186	87.7	22.6	203	42
Shelbyville city (part)	-	-	(X)	-	-	-	(X)	45	100.0	88.9	17	5
Moral township	92	947	4.4	175	261	15	5.7	3 127	86.4	18.4	451	117
Noble township	64	264	2.3	42	87	4	4.6	886	76.2	7.7	103	30
St. Paul town (part)	20	99	-	23	35	4	11.4	284	69.0	2.1	39	9
Shelby township	100	329	11.6	43	79	5	6.3	1 306	80.5	15.2	304	107
Shelbyville city (part)	-	-	(X)	-	-	-	(X)	-	(X)	(X)	-	-
Sugar Creek township	44	151	-	9	20	20	100.0	643	85.1	18.7	112	46
Union township	38	139	3.6	71	33	4	12.1	611	84.5	16.5	120	24
Van Buren township	61	251	-	42	96	20	20.8	1 024	88.2	10.9	169	44
Washington township	17	226	8.8	52	56	11	19.6	933	82.6	9.2	141	43
Spencer County	628	3 908	6.0	573	1 102	74	6.7	13 491	81.2	13.0	2 112	759
Carter township	74	614	1.1	123	193	26	13.5	2 010	80.4	11.1	295	114
Dale town	38	237	1.7	34	74	18	24.3	1 028	73.4	10.7	159	44
Santa Claus town (part)	11	34	8.8	3	2	-	-	85	96.5	17.6	11	4
Clay township	78	498	2.0	87	132	4	3.0	1 608	90.1	30.0	250	95
Santa Claus town (part)	65	378	2.6	76	83	-	-	1 200	95.3	36.8	185	65
Grass township	58	280	8.9	43	102	14	13.7	940	84.5	8.0	165	61
Chrisney town	30	90	8.9	8	30	8	26.7	359	74.4	6.7	66	30
Hammond township	42	248	6.5	42	65	5	7.7	1 029	76.2	5.9	154	54
Grandview town	27	134	4.5	21	32	3	9.4	422	72.0	5.0	67	19
Harrison township	26	406	-	60	48	-	-	1 369	74.7	11.8	141	79
Santa Claus town (part)	-	6	-	4	2	-	-	15	100.0	40.0	3	-
Huff township	56	255	-	19	88	-	-	733	75.9	13.0	106	29
Jackson township	35	151	6.0	22	51	8	15.7	562	77.6	11.4	91	22
Gentryville town	12	58	-	2	28	8	28.6	164	76.8	3.7	26	8
Luce township	103	470	7.9	56	157	-	-	1 749	82.9	8.1	317	104
Ohio township	156	986	13.4	121	266	17	6.4	3 491	81.4	12.7	593	201
Rockport city	77	376	11.2	21	124	17	13.7	1 408	76.8	11.2	243	85

Table 3. **Education and Veteran Status: 2000**—Con.

[Data based on a sample (except Tables 65-68). For information on confidentiality protection, coverage, sampling error, and nonsampling error, see Appendix G.
For location of definitions, see "How to Use This Census Report"]

State County County Subdivision Place	Population 3 years and over enrolled in school				Population 16 to 19 years			Population 25 years and over			Civilian veterans 18 years and over	
		Elementary or high school				Not enrolled in school and not high school graduate						
	Pre-primary school	Number	Percent in private school	College or graduate school	Total	Number	Percent	Number	Percent high school graduate or higher	Percent with Bachelor's degree or higher	Total	65 years and over
Starke County	689	4 417	5.9	616	1 364	202	14.8	15 290	72.0	8.4	2 319	788
California township	65	405	11.4	66	145	21	14.5	1 469	71.7	7.2	248	74
Bass Lake CDP (part)	14	76	28.9	13	14	-	-	399	82.7	10.3	78	29
Center township	183	1 056	6.4	142	328	64	19.5	4 025	71.8	9.2	632	223
Knox city	113	657	2.4	78	168	49	29.2	2 504	68.3	9.4	390	136
Davis township	69	203	1.5	34	16	3	18.8	711	85.2	13.9	144	39
Hamlet town (part)	41	126	2.4	7	16	3	18.8	366	78.7	2.2	72	20
Jackson township	28	85	47.1	11	38	12	31.6	249	69.5	12.4	26	-
North Bend township	38	258	-	44	67	-	-	930	70.1	8.6	162	78
Bass Lake CDP (part)	22	101	-	11	23	-	-	398	70.4	4.0	61	33
Oregon township	48	605	6.6	97	158	5	3.2	2 037	74.1	6.3	268	73
Hamlet town (part)	1	42	2.4	-	6	-	-	109	60.6	6.4	15	4
Koontz Lake CDP (part)	33	210	4.8	65	80	-	-	970	75.1	5.6	171	37
Railroad township	18	279	6.8	26	132	8	6.1	946	75.5	10.5	160	83
San Pierre CDP	-	51	-	-	20	-	-	96	93.8	16.7	12	-
Washington township	56	542	3.3	67	209	44	21.1	1 771	67.6	6.6	253	74
Bass Lake CDP (part)	-	29	-	8	18	10	55.6	97	77.3	6.2	7	-
Wayne township	184	984	2.8	129	271	45	16.6	3 152	70.1	8.1	426	144
North Judson town	94	355	5.9	57	87	7	8.0	948	74.9	9.1	120	42
Steuben County	818	5 858	3.6	1 935	2 035	121	5.9	21 170	84.3	15.5	3 136	1 010
Clear Lake township	9	107	1.9	25	42	-	-	515	89.5	14.8	97	41
Clear Lake town	-	43	-	9	16	-	-	226	96.9	24.3	48	19
Fremont township	65	583	1.2	63	149	6	4.0	1 441	84.2	14.6	172	51
Fremont town	49	425	1.6	51	112	3	2.7	969	83.3	12.6	111	27
Jackson township	48	286	-	37	92	-	-	1 056	82.6	11.3	186	52
Jamestown township	65	568	-	60	135	9	6.7	2 575	87.8	20.4	398	176
Millgrove township	31	220	5.9	59	56	7	12.5	1 113	85.6	14.8	146	48
Orland town	14	78	2.6	13	21	3	14.3	213	82.6	8.5	35	19
Otsego township	24	450	16.4	90	136	6	4.4	1 818	84.8	10.6	281	75
Hamilton town (part)	4	141	2.1	20	42	6	14.3	670	82.2	10.3	104	30
Pleasant township	330	2 183	1.6	1 322	995	52	5.2	7 998	84.1	21.0	1 118	367
Angola city	174	1 081	1.6	1 108	643	36	5.6	4 130	81.2	19.7	588	186
Richland township	19	177	27.1	17	33	20	60.6	251	81.3	2.0	37	13
Salem township	90	408	1.5	89	90	11	12.2	1 535	79.7	5.2	247	73
Hudson town (part)	4	60	3.3	14	23	-	-	188	80.9	4.8	36	5
Scott township	28	182	-	72	73	2	2.7	642	80.1	11.7	80	26
Steuben township	80	519	2.1	101	169	8	4.7	1 823	82.8	8.9	308	80
Ashley town (part)	14	58	3.4	9	9	2	22.2	196	78.6	2.0	29	10
Hudson town (part)	10	64	14.1	10	17	6	35.3	193	72.5	5.2	29	3
York township	29	175	9.7	-	65	-	-	403	92.3	-	66	8
Sullivan County	506	3 770	3.6	825	1 130	53	4.7	14 782	80.8	9.4	2 547	830
Cass township	45	295	6.8	89	85	5	5.9	1 342	84.6	6.6	223	82
Dugger town	12	149	4.7	57	52	3	5.8	639	84.0	5.3	107	52
Curry township	130	671	6.4	96	207	17	8.2	2 479	79.3	8.0	428	119
Farmersburg town	34	189	0.5	57	71	9	12.7	786	82.1	10.3	125	40
Shelburn town	42	221	2.7	23	78	8	10.3	830	74.7	3.7	159	41
Fairbanks township	41	90	-	33	24	-	-	555	90.3	18.6	47	28
Gill township	19	167	2.4	75	92	2	2.2	591	86.0	6.6	80	18
Merom town	7	54	7.4	12	17	2	11.8	204	81.9	8.3	38	8
Haddon township	20	688	2.6	213	169	2	1.2	2 999	75.2	5.3	580	105
Carlisle town	14	417	4.3	169	68	2	2.9	1 945	76.0	3.7	379	32
Hamilton township	167	1 168	0.8	258	346	18	5.2	4 726	81.3	10.5	777	329
Sullivan city	120	688	1.3	138	199	14	7.0	3 087	78.1	8.6	554	257
Jackson township	22	277	11.9	39	124	9	7.3	1 106	78.6	15.6	233	103
Hymera town	17	135	3.7	19	54	9	16.7	503	71.8	6.2	95	34
Jefferson township	14	129	5.4	5	30	-	-	244	78.7	2.0	59	20
Turman township	48	285	-	17	53	-	-	740	91.6	16.8	120	26
Switzerland County	151	1 682	4.3	184	517	50	9.7	5 889	71.4	7.6	947	340
Cotton township	17	264	1.9	25	106	17	16.0	971	71.9	9.2	129	65
Craig township	11	118	8.5	12	30	-	-	553	75.4	11.0	98	43
Jefferson township	68	608	0.8	78	133	22	16.5	2 057	72.9	8.5	327	133
Vevay town	38	287	1.7	57	88	20	22.7	1 156	73.0	8.9	182	94
Pleasant township	15	202	18.8	29	125	-	-	744	75.8	6.5	120	25
Posey township	17	371	3.8	24	117	11	9.4	958	69.7	5.3	181	53
Patriot town	2	43	-	2	28	6	21.4	133	60.9	4.5	20	6
York township	23	119	-	16	6	-	-	606	58.9	4.3	92	21
Tippecanoe County	4 402	20 255	9.0	36 162	14 890	657	4.4	79 911	87.8	33.2	11 891	4 019
Fairfield township	1 478	6 980	9.9	4 700	2 518	366	14.5	31 757	82.4	24.3	4 909	1 730
Lafayette city (part)	1 162	5 848	8.5	3 988	2 108	289	13.7	27 240	81.2	22.4	4 209	1 561
Jackson township	5	180	-	29	37	-	-	331	95.2	7.6	45	19
Lauramie township	67	431	1.4	96	121	6	5.0	1 459	86.0	18.6	208	61
Clarks Hill town	24	116	-	18	29	6	20.7	383	71.0	3.1	48	12
Perry township	256	997	17.3	189	272	24	8.8	3 478	92.8	32.0	533	150
Lafayette city (part)	-	-	(X)	-	-	-	(X)	-	(X)	(X)	-	-
Randolph township	32	212	12.7	27	39	6	15.4	549	90.5	24.4	92	15
Sheffield township	153	628	9.7	94	191	-	-	1 937	89.9	16.8	310	76
Dayton town	41	264	1.9	57	91	-	-	628	88.5	15.8	105	20
Shelby township	59	411	3.9	135	144	1	0.7	1 316	93.8	40.0	186	49
Otterbein town (part)	12	84	-	20	25	1	4.0	197	89.3	16.8	21	7
Tippecanoe township	249	1 070	6.6	315	317	20	6.3	3 791	88.5	21.9	657	196
Battle Ground town	75	353	8.2	59	86	4	4.7	752	95.1	30.2	108	17
Union township	41	375	8.0	60	123	14	11.4	1 094	83.5	17.1	249	64
Lafayette city (part)	-	-	(X)	-	-	-	(X)	-	(X)	(X)	-	-
Shadeland town	41	375	8.0	60	123	14	11.4	1 094	83.5	17.1	249	64
Wabash township	1 085	4 225	8.2	28 811	9 698	80	0.8	18 537	94.1	61.3	2 354	1 062
West Lafayette city	532	2 049	10.9	17 210	3 438	28	0.8	10 159	96.2	69.7	1 275	623
Washington township	44	513	2.1	84	185	-	-	1 656	85.1	19.7	306	76
Wayne township	62	249	12.4	37	75	4	5.3	798	88.0	19.9	152	48
Wea township	871	3 984	9.0	1 585	1 170	136	11.6	13 208	90.1	26.7	1 890	473
Lafayette city (part)	564	2 188	13.0	1 156	675	55	8.1	8 072	89.5	28.2	1 184	345

Table 3. **Education and Veteran Status: 2000**—Con.

[Data based on a sample (except Tables 65-68). For information on confidentiality protection, coverage, sampling error, and nonsampling error, see Appendix G.
For location of definitions, see "How to Use This Census Report"]

State County County Subdivision Place	Population 3 years and over enrolled in school				Population 16 to 19 years			Population 25 years and over			Civilian veterans 18 years and over	
		Elementary or high school				Not enrolled in school and not high school graduate						
	Pre-primary school	Number	Percent in private school	College or graduate school	Total	Number	Percent	Number	Percent high school graduate or higher	Percent with Bachelor's degree or higher	Total	65 years and over
Tipton County	566	2 827	6.5	490	887	33	3.7	11 247	83.7	12.4	1 757	598
Cicero township	300	1 345	7.3	280	439	7	1.6	5 686	81.9	13.2	930	296
Tipton city	142	783	5.6	197	256	-	-	3 520	77.8	10.8	586	173
Jefferson township	53	257	5.4	31	64	-	-	1 061	89.7	9.5	167	72
Kempton town	26	79	17.7	7	12	-	-	255	78.8	5.5	59	10
Liberty township	74	531	6.8	67	161	6	3.7	1 654	86.8	12.0	253	68
Sharpsville town	26	86	7.0	10	32	-	-	382	79.6	7.3	58	19
Madison township	53	209	6.2	22	68	10	14.7	994	82.8	11.3	134	61
Elwood city (part)	-	-	(X)	-	-	-	(X)	-	(X)	(X)	-	-
Prairie township	39	212	9.4	60	88	3	3.4	821	86.0	21.0	129	41
Wildcat township	47	273	1.1	30	67	7	10.4	1 031	80.9	6.6	144	60
Windfall City town	15	126	-	15	38	5	13.2	505	71.1	3.8	86	36
Union County	219	1 372	4.1	227	361	41	11.4	4 784	79.9	11.1	657	224
Brownsville township	40	193	-	11	46	7	15.2	532	74.1	7.9	80	10
Center township	87	551	8.0	95	165	14	8.5	1 995	76.7	10.3	326	121
Liberty town	61	312	3.8	67	107	4	3.7	1 386	75.2	9.2	251	95
Harmony township	17	108	-	-	7	-	-	320	91.3	14.1	23	6
Harrison township	26	56	-	30	7	-	-	296	84.5	13.9	50	13
Liberty township	4	193	3.1	57	53	-	-	701	86.9	8.6	77	37
Union township	45	271	2.2	34	83	20	24.1	940	79.5	14.5	101	37
West College Corner town	32	137	2.9	3	38	10	26.3	352	75.9	5.4	46	13
Vanderburgh County	5 358	26 678	18.7	12 739	10 788	1 005	9.3	112 178	83.1	19.3	18 023	7 116
Armstrong township	22	292	35.3	68	96	-	-	1 202	81.9	19.0	209	60
Darmstadt town (part)	-	5	-	5	-	-	(X)	41	92.7	12.2	7	1
Center township	947	5 519	19.6	1 289	1 629	30	1.8	22 020	86.2	22.6	3 344	1 540
Darmstadt town (part)	-	-	(X)	-	-	-	(X)	7	100.0	-	2	-
Evansville city (part)	358	2 058	16.7	596	644	24	3.7	9 895	80.8	15.4	1 584	857
Highland CDP	110	886	23.4	91	300	-	-	2 782	93.1	30.5	408	162
Melody Hill CDP	102	568	21.1	160	152	-	-	2 055	94.8	28.2	387	200
German township	247	1 497	41.0	303	475	9	1.9	4 876	89.0	21.7	745	312
Darmstadt town (part)	-	8	-	-	2	-	-	22	86.4	13.6	-	-
Knight township	2 337	9 291	18.3	5 371	3 676	354	9.6	43 859	86.5	21.6	7 066	2 876
Evansville city (part)	2 202	8 769	17.2	5 152	3 491	354	10.1	40 859	86.6	21.9	6 573	2 686
Perry township	539	3 513	21.5	4 155	2 535	71	2.8	13 925	85.5	20.3	2 254	869
Evansville city (part)	250	1 732	18.6	762	674	67	9.9	7 062	81.9	14.7	1 180	354
Pigeon township	1 009	5 511	7.1	1 373	1 995	531	26.6	22 286	69.4	8.6	3 787	1 168
Evansville city (part)	1 009	5 511	7.1	1 373	1 995	531	26.6	22 272	69.4	8.6	3 787	1 168
Scott township	245	981	32.2	180	353	10	2.8	3 726	90.6	31.2	576	282
Darmstadt town (part)	32	285	39.6	36	78	1	1.3	807	94.1	29.6	133	75
Union township	12	74	27.0	-	29	-	-	284	81.3	3.2	42	9
Vermillion County	465	2 809	4.6	618	967	71	7.3	11 410	81.2	11.2	2 038	752
Clinton township	230	1 573	5.8	371	565	40	7.1	6 423	80.6	12.2	1 151	418
Clinton city	112	816	6.4	203	283	21	7.4	3 491	76.5	10.2	642	254
Fairview Park town	32	274	1.8	59	93	2	2.2	1 042	86.9	11.2	190	75
Universal town	2	61	-	22	27	4	14.8	290	79.7	4.5	46	9
Eugene township	63	324	-	49	98	6	6.1	1 362	79.3	9.5	172	71
Cayuga town	26	188	-	32	66	6	9.1	716	79.3	7.1	113	40
Helt township	83	474	0.8	137	159	23	14.5	1 911	84.0	11.3	360	129
Dana town	33	128	3.1	18	30	-	-	407	83.5	5.2	77	29
Highland township	44	280	10.0	42	94	2	2.1	1 125	83.5	10.2	249	90
Perrysville town	26	62	11.3	12	29	2	6.9	360	78.6	5.3	77	36
Vermillion township	45	158	4.4	19	51	-	-	589	79.5	6.5	106	44
Newport town	42	103	-	9	23	-	-	358	78.8	4.7	69	37
Vigo County	3 026	16 411	5.7	11 618	7 380	527	7.1	66 714	81.0	21.4	10 642	3 845
Fayette township	95	412	6.3	118	125	-	-	1 785	83.0	14.4	265	80
Harrison township	1 451	7 709	6.4	7 534	3 908	330	8.4	30 628	76.9	17.2	4 820	1 789
Terre Haute city (part)	1 451	7 709	6.4	7 534	3 908	330	8.4	30 628	76.9	17.2	4 820	1 789
Honey Creek township	373	2 146	3.0	929	705	55	7.8	10 345	85.1	28.9	1 729	518
Terre Haute city (part)	-	232	12.9	131	29	-	-	2 597	68.1	9.0	455	75
Linton township	28	191	-	86	72	-	-	835	85.6	18.0	128	56
Lost Creek township	361	1 579	8.7	1 627	1 013	15	1.5	6 072	91.7	42.5	909	380
Seelyville town	44	178	6.7	80	54	3	5.6	766	84.7	13.3	136	41
Terre Haute city (part)	172	602	5.6	1 357	675	5	0.7	2 604	96.9	59.9	377	171
Nevins township	33	370	-	130	166	12	7.2	1 547	81.2	15.0	283	88
Otter Creek township	308	1 574	10.1	543	518	29	5.6	5 871	85.2	16.2	979	364
North Terre Haute CDP	198	869	12.2	235	283	14	4.9	3 067	82.6	13.0	483	202
Terre Haute city (part)	-	-	(X)	-	-	-	(X)	-	(X)	(X)	-	-
Pierson township	15	87	-	67	58	25	43.1	914	91.5	15.4	197	77
Prairie Creek township	19	196	3.1	84	85	6	7.1	742	79.9	15.4	120	35
Prairieton township	47	231	-	36	75	4	5.3	758	79.7	17.7	101	59
Riley township	93	493	4.3	114	154	6	3.9	1 940	89.5	32.9	270	89
Riley town	5	2	-	-	-	-	(X)	83	84.3	18.1	9	7
Terre Haute city (part)	-	5	-	-	5	-	-	14	50.0	-	-	-
Sugar Creek township	203	1 423	2.5	350	501	45	9.0	5 277	74.2	15.4	841	310
West Terre Haute town	71	473	3.4	68	145	37	25.5	1 421	63.7	5.1	208	80
Wabash County	1 084	6 070	4.7	1 794	2 283	162	7.1	22 744	81.7	13.7	3 467	1 422
Chester township	195	1 263	2.1	1 154	737	36	4.9	4 943	85.2	21.9	618	286
North Manchester town	158	752	-	1 102	593	20	3.4	3 795	84.9	25.3	478	252
Lagro township	99	681	0.7	75	155	4	2.6	2 099	79.5	8.8	315	151
Lagro town	17	129	2.3	4	19	4	21.1	275	60.7	4.4	47	17
Liberty township	97	480	4.0	78	178	24	13.5	1 739	86.8	10.0	288	84
La Fontaine town	40	126	15.1	29	29	5	17.2	625	83.2	8.3	87	32
Noble township	540	2 688	6.5	382	954	71	7.4	10 281	79.7	12.7	1 715	710
Wabash city	385	1 940	6.9	313	799	71	8.9	7 778	78.2	11.1	1 396	566
Paw Paw township	44	295	1.0	34	71	5	7.0	1 040	81.8	16.6	170	58
Roann town	13	56	5.4	16	25	-	-	281	72.6	8.9	54	19
Pleasant township	90	397	8.8	59	117	22	18.8	1 647	76.9	6.4	216	93
Waltz township	19	266	7.5	12	71	-	-	995	89.4	10.6	145	40

Table 3. **Education and Veteran Status: 2000**—Con.

[Data based on a sample (except Tables 65-68). For information on confidentiality protection, coverage, sampling error, and nonsampling error, see Appendix G.
For location of definitions, see "How to Use This Census Report"]

State County County Subdivision Place	Population 3 years and over enrolled in school				Population 16 to 19 years			Population 25 years and over			Civilian veterans 18 years and over	
		Elementary or high school				Not enrolled in school and not high school graduate						
	Pre-primary school	Number	Percent in private school	College or graduate school	Total	Number	Percent	Number	Percent high school graduate or higher	Percent with Bachelor's degree or higher	Total	65 years and over
Warren County	232	1 561	3.7	239	422	34	8.1	5 648	85.0	14.0	882	359
Adams township	26	90	3.3	22	21	1	4.8	401	83.5	14.2	57	13
Pine Village town	1	32	9.4	11	17	1	5.9	194	80.4	14.9	37	13
Jordan township	-	45	26.7	16	24	15	62.5	179	86.0	24.6	27	14
Kent township	12	108	8.3	10	24	-	-	331	91.5	7.6	73	14
State Line City town	-	33	-	5	8	-	-	88	84.1	4.5	25	9
Liberty township	30	151	-	36	35	-	-	538	88.8	11.5	81	43
Medina township	20	99	3.0	-	20	-	-	283	90.1	15.9	35	21
Mound township	7	90	3.3	15	33	-	-	295	100.0	32.5	66	29
Pike township	27	238	4.2	20	55	-	-	793	77.3	9.8	119	45
West Lebanon town	22	153	0.7	18	44	-	-	475	74.5	9.5	74	24
Pine township	8	83	12.0	11	20	-	-	286	86.4	13.6	42	12
Prairie township	-	24	-	29	-	-	(X)	180	100.0	22.2	12	-
Steuben township	5	53	15.1	4	34	7	20.6	275	88.0	25.8	49	19
Warren township	23	172	-	21	59	-	-	516	79.8	20.0	74	41
Washington township	74	408	-	55	97	11	11.3	1 571	82.0	8.3	247	108
Williamsport town	69	345	-	44	79	11	13.9	1 292	79.7	8.4	183	89
Warrick County	1 957	9 618	9.6	2 181	2 868	195	6.8	34 571	86.3	21.8	5 481	1 792
Anderson township	33	158	-	56	30	-	-	881	85.5	11.5	121	34
Newburgh town (part)	-	-	(X)	-	-	-	(X)	-	(X)	(X)	-	-
Boon township	493	2 208	4.6	488	697	59	8.5	8 497	78.0	12.3	1 371	475
Boonville city	322	1 233	4.1	232	378	51	13.5	4 505	75.7	10.9	715	292
Chandler town (part)	27	162	-	13	33	-	-	385	60.8	4.4	16	-
Campbell township	18	83	-	29	17	-	-	378	80.7	20.4	50	25
Greer township	58	388	1.5	67	115	2	1.7	1 297	87.5	10.6	197	80
Elberfeld town	14	108	-	20	42	2	4.8	437	82.2	8.9	71	22
Hart township	28	219	-	19	102	4	3.9	1 003	85.0	9.0	175	65
Lynnville town	26	118	-	15	49	4	8.2	482	78.2	9.5	93	42
Lane township	-	47	-	7	6	-	-	189	85.7	-	56	7
Ohio township	1 262	5 915	13.4	1 442	1 696	112	6.6	20 254	90.9	29.2	3 155	999
Chandler town (part)	82	349	1.7	44	114	18	15.8	1 558	78.0	4.5	218	70
Newburgh town (part)	120	459	11.1	184	100	8	8.0	2 224	89.8	32.8	400	156
Owen township	15	114	-	10	46	5	10.9	383	76.8	5.7	65	18
Pigeon township	5	165	4.2	27	62	4	6.5	655	80.0	12.7	128	44
Skelton township	45	321	5.0	36	97	9	9.3	1 034	75.2	5.5	163	45
Tennyson town	15	57	-	4	19	3	15.8	160	59.4	4.4	26	6
Washington County	747	4 851	6.5	809	1 488	138	9.3	17 648	75.2	10.2	2 728	934
Brown township	22	221	1.8	26	69	6	8.7	729	73.7	6.6	114	43
Campbellsburg town	7	107	2.8	17	43	4	9.3	327	65.7	6.4	53	20
Saltillo town	-	26	-	3	3	-	-	82	63.4	11.0	11	6
Franklin township	86	325	19.4	67	119	11	9.2	1 192	74.7	6.6	183	38
Gibson township	13	278	11.2	46	50	4	8.0	743	76.0	6.7	147	61
Little York town	4	15	33.3	3	13	2	15.4	122	81.1	14.8	21	7
Howard township	43	281	14.9	58	98	6	6.1	817	70.5	8.2	123	31
Jackson township	34	330	2.4	39	108	-	-	1 338	82.8	8.8	220	35
Jefferson township	9	116	-	18	10	-	-	518	62.9	5.2	83	32
Madison township	12	126	8.7	7	35	10	28.6	374	71.1	4.3	59	16
Livonia town	1	21	-	1	2	-	-	63	60.3	9.5	8	2
Monroe township	29	143	20.3	10	67	-	-	439	69.0	11.2	86	30
Pierce township	92	619	1.6	79	139	15	10.8	1 634	77.1	8.9	213	47
New Pekin town (part)	22	165	-	14	96	13	13.5	441	59.6	2.3	77	22
Polk township	45	361	8.0	81	185	41	22.2	1 487	76.2	12.5	209	81
New Pekin town (part)	22	82	3.7	20	40	14	35.0	382	69.4	5.8	62	16
Posey township	60	359	4.5	28	92	7	7.6	1 141	74.6	8.9	178	59
Fredericksburg town	2	22	-	-	15	-	-	68	75.0	-	17	10
Hardinsburg town	6	62	14.5	21	14	2	14.3	162	75.3	8.0	17	6
Vernon township	17	130	6.9	21	23	1	4.3	459	80.8	18.7	69	30
Washington township	285	1 562	3.9	329	493	37	7.5	6 777	75.0	12.3	1 044	431
Salem city	174	794	5.7	205	285	37	13.0	4 062	70.1	9.2	691	264
Wayne County	1 957	11 927	5.1	3 686	4 143	561	13.5	47 322	78.1	13.7	7 860	2 984
Abington township	33	235	2.6	39	60	-	-	591	84.6	12.2	59	9
Boston township	18	103	12.6	49	11	-	-	636	85.8	23.3	108	68
Boston town	5	24	12.5	11	3	-	-	123	73.2	5.7	17	2
Richmond city (part)	-	-	(X)	-	-	-	(X)	-	(X)	(X)	-	-
Center township	221	1 485	2.3	303	432	46	10.6	4 865	84.6	13.5	791	289
Centerville town	126	443	3.4	100	141	3	2.1	1 615	82.7	11.3	273	120
Richmond city (part)	-	37	-	7	-	-	(X)	25	72.0	-	-	-
Clay township	9	194	-	17	53	5	9.4	632	85.6	14.7	86	16
Greens Fork town	4	112	-	9	37	5	13.5	219	82.6	6.4	33	11
Dalton township	10	107	-	32	31	-	-	431	93.0	22.0	133	41
Franklin township	38	256	4.7	54	108	1	0.9	853	81.6	8.2	138	37
Whitewater town	3	9	-	-	6	1	16.7	38	81.6	2.6	9	4
Green township	26	345	3.5	67	81	-	-	808	84.5	12.4	132	49
Harrison township	13	105	20.0	9	18	-	-	277	75.8	11.9	48	11
Jackson township	159	726	0.6	208	261	22	8.4	3 045	79.0	11.7	532	195
Cambridge City town	93	339	-	80	105	4	3.8	1 405	77.9	12.3	204	44
Dublin town	21	149	0.7	13	46	6	13.0	480	74.6	8.1	76	38
East Germantown town	13	52	-	6	12	1	8.3	145	69.0	8.3	32	7
Mount Auburn town	1	4	25.0	-	-	-	(X)	57	63.2	7.0	11	6
Jefferson township	102	615	4.1	141	151	6	4.0	2 353	86.8	15.4	386	142
Hagerstown town	28	274	4.7	62	83	6	7.2	1 253	86.8	16.7	201	97
New Garden township	31	350	1.1	104	84	3	3.6	1 223	83.0	11.4	172	60
Fountain City town	25	133	3.0	26	38	3	7.9	474	74.7	9.9	66	22
Perry township	22	118	-	21	26	-	-	475	82.7	17.1	55	21
Economy town	7	40	-	8	4	-	-	119	78.2	7.6	14	5
Washington township	32	343	6.7	34	106	5	4.7	1 055	77.7	9.4	136	62
Milton town	15	128	-	22	33	3	9.1	405	68.4	4.9	71	27
Wayne township	1 224	6 624	6.7	2 554	2 645	455	17.2	29 147	75.2	14.1	4 946	1 919
Richmond city (part)	1 146	5 821	6.4	2 384	2 372	437	18.4	25 632	74.6	13.8	4 237	1 611
Spring Grove town	3	35	11.4	7	14	-	-	349	71.9	22.9	58	37
Webster township	19	321	2.2	54	76	18	23.7	931	73.6	8.2	138	65

Table 3. **Education and Veteran Status: 2000**—Con.

[Data based on a sample (except Tables 65-68). For information on confidentiality protection, coverage, sampling error, and nonsampling error, see Appendix G.
For location of definitions, see "How to Use This Census Report"]

State County County Subdivision Place	Population 3 years and over enrolled in school				Population 16 to 19 years			Population 25 years and over			Civilian veterans 18 years and over	
		Elementary or high school				Not enrolled in school and not high school graduate						
	Pre-primary school	Number	Percent in private school	College or graduate school	Total	Number	Percent	Number	Percent high school graduate or higher	Percent with Bachelor's degree or higher	Total	65 years and over
Wells County	815	5 309	6.0	904	1 633	134	8.2	17 767	87.3	14.3	2 563	988
Chester township	20	219	4.1	25	76	-	-	660	94.4	12.3	87	25
Poneto town (part)	-	5	-	-	3	-	-	18	77.8	-	3	-
Harrison township	258	1 617	4.7	300	503	68	13.5	5 543	84.9	14.8	790	322
Bluffton city (part)	189	1 155	3.1	240	339	55	16.2	4 283	83.9	14.9	615	245
Poneto town (part)	6	10	-	2	2	-	-	46	89.1	2.2	13	7
Vera Cruz town	9	9	-	-	4	-	-	26	73.1	-	3	2
Jackson township	21	186	3.8	15	73	-	-	547	95.2	12.2	77	35
Jefferson township	195	1 135	10.9	216	355	28	7.9	3 581	90.9	14.5	520	207
Ossian town	126	501	11.0	108	161	12	7.5	1 850	88.9	17.7	278	112
Lancaster township	173	920	4.2	125	252	11	4.4	3 542	82.3	14.4	505	197
Bluffton city (part)	114	394	1.5	38	131	6	4.6	2 018	76.8	12.6	304	113
Liberty township	32	198	6.1	20	51	-	-	725	89.4	11.9	123	30
Poneto town (part)	5	25	-	2	6	-	-	66	84.8	4.5	10	-
Nottingham township	-	253	-	42	96	15	15.6	746	85.9	10.1	88	29
Rockcreek township	32	345	9.9	50	82	9	11.0	1 093	89.8	16.5	158	67
Markle town (part)	3	43	7.0	13	12	2	16.7	275	81.8	14.9	48	18
Uniondale town (part)	4	55	7.3	9	7	-	-	153	87.6	5.9	23	11
Union township	84	436	4.4	111	145	3	2.1	1 330	92.0	14.7	215	76
Markle town (part)	-	11	-	6	6	-	-	57	98.2	21.1	11	5
Uniondale town (part)	2	4	-	-	8	-	-	14	71.4	14.3	3	3
Zanesville town (part)	23	106	5.7	34	35	3	8.6	310	96.5	13.5	46	9
White County	820	4 524	1.6	511	1 331	97	7.3	16 829	82.1	10.5	2 738	1 108
Big Creek township	13	146	8.2	32	21	4	19.0	543	85.3	10.7	74	23
Chalmers town	13	85	14.1	24	21	4	19.0	316	89.6	12.3	41	8
Cass township	12	99	-	8	29	-	-	332	87.7	3.6	46	-
Honey Creek township	38	291	1.0	18	83	8	9.6	771	78.6	10.2	127	45
Reynolds town	11	126	2.4	9	34	4	11.8	340	75.6	7.6	56	21
Jackson township	18	86	-	13	18	-	-	449	88.6	7.3	88	26
Burnettsville town	11	60	-	3	15	-	-	256	84.8	9.8	35	10
Liberty township	84	445	-	26	233	6	2.6	1 648	80.2	8.4	320	158
Buffalo CDP	17	156	-	7	73	-	-	439	77.4	3.4	101	50
Lincoln township	15	158	-	-	15	-	-	393	87.5	5.1	21	9
Monon township	82	537	3.2	44	138	28	20.3	2 140	76.3	5.9	408	205
Monon town	60	364	4.7	28	90	23	25.6	1 065	71.5	4.4	192	76
Prairie township	101	678	1.5	120	174	2	1.1	2 072	89.1	12.5	261	72
Brookston town	68	329	3.0	71	97	2	2.1	1 126	88.2	12.6	150	31
Princeton township	31	277	1.8	49	78	5	6.4	992	84.9	13.8	129	52
Wolcott town	23	164	3.0	17	33	5	15.2	627	81.8	9.9	69	31
Round Grove township	8	100	-	7	15	-	-	205	93.2	9.8	20	5
Union township	376	1 683	1.4	173	518	44	8.5	7 090	80.6	12.3	1 201	499
Monticello city	252	901	-	76	280	16	5.7	3 769	76.7	10.3	574	250
Norway CDP	9	70	27.1	-	8	-	-	384	68.2	7.8	35	12
West Point township	42	24	-	21	9	-	-	194	87.1	3.1	43	14
Whitley County	1 042	5 727	8.0	905	1 684	66	3.9	19 995	86.2	13.3	3 114	1 067
Cleveland township	117	629	7.5	64	195	35	17.9	2 167	80.7	11.1	316	113
South Whitley town	70	292	2.7	30	104	16	15.4	1 127	82.6	11.9	187	83
Columbia township	313	1 643	8.0	302	533	-	-	6 298	83.7	11.9	950	383
Columbia City city (part)	237	1 163	5.4	226	383	-	-	4 747	81.6	11.8	736	309
Etna-Troy township	66	395	7.1	54	113	-	-	1 243	90.1	10.0	150	38
Jefferson township	40	345	17.1	104	91	7	7.7	1 469	87.7	16.6	189	83
Richland township	42	379	6.6	27	84	-	-	1 121	83.6	9.0	166	53
Larwill town	12	65	6.2	7	3	-	-	192	76.0	5.2	33	9
Smith township	175	1 054	10.1	148	305	14	4.6	3 222	87.5	11.8	580	166
Churubusco town	54	367	0.3	55	115	5	4.3	998	83.2	9.3	156	44
Thorncreek township	151	680	4.6	118	145	4	2.8	2 542	90.4	18.8	422	144
Tri-Lakes CDP	151	680	4.6	118	145	4	2.8	2 542	90.4	18.8	422	144
Union township	87	355	5.6	49	160	-	-	1 200	89.3	20.0	227	61
Columbia City city (part)	-	-	(X)	-	-	-	(X)	-	(X)	(X)	-	-
Washington township	51	247	5.3	39	58	6	10.3	733	92.8	13.1	114	26

Table 4. **Education and Veteran Status: 2000**

[Data based on a sample (except Tables 65-68). For information on confidentiality protection, coverage, sampling error, and nonsampling error, see Appendix G.
For location of definitions, see "How to Use This Census Report"]

State County Place	Population 3 years and over enrolled in school				Population 16 to 19 years			Population 25 years and over			Civilian veterans 18 years and over	
		Elementary or high school				Not enrolled in school and not high school graduate						
	Pre-primary school	Number	Percent in private school	College or graduate school	Total	Number	Percent	Number	Percent high school graduate or higher	Percent with Bachelor's degree or higher	Total	65 years and over
The State	**197 690**	**1 053 177**	**10.8**	**352 687**	**360 606**	**35 469**	**9.8**	**3 893 278**	**82.1**	**19.4**	**590 476**	**206 043**
COUNTY												
Adams County	1 087	6 788	18.7	1 145	2 229	462	20.7	20 158	80.0	10.7	2 400	1 073
Allen County	12 359	60 994	20.5	18 136	19 231	1 840	9.6	208 769	85.7	22.7	29 522	10 416
Bartholomew County	2 634	12 349	11.1	2 882	3 330	290	8.7	47 109	83.8	22.0	6 909	2 475
Benton County	349	1 828	9.2	247	557	38	6.8	6 158	86.3	13.0	869	303
Blackford County	427	2 382	6.2	369	702	79	11.3	9 550	81.3	10.3	1 529	596
Boone County	1 772	8 601	6.9	1 276	2 357	190	8.1	30 048	88.3	27.6	4 087	1 403
Brown County	264	2 543	4.4	496	772	48	6.2	10 530	83.6	18.5	1 876	616
Carroll County	501	3 626	7.5	485	1 051	127	12.1	13 299	83.2	12.9	1 924	752
Cass County	1 127	7 200	5.9	1 161	2 406	326	13.5	26 747	81.8	12.0	4 609	1 679
Clark County	2 932	15 146	11.3	3 884	5 178	570	11.0	64 389	79.9	14.3	10 492	3 448
Clay County	736	4 941	5.8	872	1 574	156	9.9	17 304	82.3	12.8	2 681	1 026
Clinton County	877	6 344	5.0	726	2 077	226	10.9	21 744	80.1	10.1	3 285	1 243
Crawford County	241	1 881	6.5	224	582	61	10.5	7 088	70.6	8.4	1 159	393
Daviess County	951	5 490	17.5	653	1 704	417	24.5	18 655	71.8	9.7	2 661	1 098
Dearborn County	1 504	8 900	11.3	1 518	2 819	291	10.3	29 712	82.0	15.4	4 523	1 506
Decatur County	763	4 274	6.9	647	1 235	81	6.6	15 948	79.1	11.5	2 500	860
DeKalb County	1 380	7 399	5.9	1 537	2 225	187	8.4	25 500	84.7	12.4	3 408	1 189
Delaware County	3 256	17 742	4.3	16 227	8 631	400	4.6	72 444	81.6	20.4	11 601	4 273
Dubois County	1 543	7 469	7.8	1 112	2 132	105	4.9	25 733	80.2	14.5	3 523	1 317
Elkhart County	5 948	33 714	9.4	5 271	10 334	2 229	21.6	112 908	75.7	15.5	14 463	4 818
Fayette County	742	4 068	8.3	734	1 192	155	13.0	17 125	73.7	7.8	2 766	1 114
Floyd County	2 268	12 794	14.8	3 412	3 882	381	9.8	46 609	82.4	20.4	7 806	2 518
Fountain County	585	3 260	3.7	415	1 060	50	4.7	11 914	80.7	10.1	1 860	716
Franklin County	659	4 301	17.9	684	1 322	171	12.9	14 218	76.1	12.5	2 028	727
Fulton County	590	3 811	4.3	503	1 120	84	7.5	13 613	80.2	10.3	2 155	800
Gibson County	1 077	5 641	10.1	1 215	1 772	148	8.4	21 694	80.9	12.4	3 285	1 374
Grant County	2 073	11 748	6.9	5 296	4 635	309	6.7	47 408	79.2	14.1	8 026	2 837
Greene County	977	5 539	4.7	1 162	1 729	183	10.6	22 396	79.2	10.5	3 977	1 405
Hamilton County	9 234	34 927	12.1	7 048	8 025	311	3.9	116 457	94.2	48.9	13 521	4 213
Hancock County	2 088	9 801	7.8	2 262	2 726	151	5.5	37 073	87.8	22.2	5 593	1 832
Harrison County	957	6 225	12.2	1 159	2 153	187	8.7	22 457	80.3	13.1	3 530	1 116
Hendricks County	3 805	19 721	7.4	3 655	5 661	348	6.1	67 683	88.5	23.1	10 902	2 943
Henry County	1 271	8 212	4.8	1 428	2 528	334	13.2	33 198	79.6	11.7	5 486	2 146
Howard County	3 186	14 267	7.8	2 932	4 479	471	10.5	56 222	83.3	18.1	9 377	3 128
Huntington County	1 226	6 807	8.8	1 885	2 324	136	5.9	24 386	85.0	14.2	3 571	1 303
Jackson County	1 216	6 926	12.5	1 091	2 036	151	7.4	27 131	79.8	11.5	3 788	1 403
Jasper County	1 055	5 565	11.2	1 392	2 000	123	6.2	18 751	82.4	13.0	2 810	1 014
Jay County	556	3 924	5.1	526	1 169	84	7.2	14 280	78.5	9.9	2 255	841
Jefferson County	874	5 164	9.3	2 077	2 024	160	7.9	20 605	81.0	16.4	3 368	1 239
Jennings County	864	4 964	10.4	734	1 389	201	14.5	17 709	76.2	8.4	2 717	735
Johnson County	3 857	20 310	10.3	4 952	6 470	513	7.9	73 966	85.7	23.1	11 095	3 544
Knox County	985	6 326	6.8	3 756	3 422	182	5.3	24 865	81.7	14.4	4 071	1 675
Kosciusko County	2 442	13 392	9.8	2 247	4 018	643	16.0	47 103	81.6	14.9	6 625	2 500
LaGrange County	898	6 532	23.1	568	2 399	1 157	48.2	19 519	60.2	8.9	2 093	795
Lake County	16 997	89 336	10.8	24 644	28 733	2 251	7.8	310 220	80.7	16.2	47 189	17 425
LaPorte County	3 559	19 311	10.6	4 525	5 774	652	11.3	73 723	80.6	14.0	13 009	4 506
Lawrence County	1 315	7 556	5.0	979	2 320	276	11.9	31 175	77.4	10.7	4 868	1 800
Madison County	4 033	21 438	7.0	5 680	7 413	745	10.0	89 458	80.1	14.4	15 069	5 537
Marion County	28 791	143 509	15.1	45 864	45 632	6 604	14.5	553 459	81.6	25.4	80 969	25 643
Marshall County	1 449	8 574	9.8	1 346	2 884	374	13.0	28 555	79.8	14.9	4 004	1 407
Martin County	325	1 745	8.1	199	598	22	3.7	7 066	74.2	8.8	1 319	482
Miami County	1 128	6 432	7.6	1 208	2 034	252	12.4	23 741	81.9	10.4	4 664	1 306
Monroe County	2 790	14 359	8.2	34 916	12 966	366	2.8	65 489	88.5	39.6	8 786	3 014
Montgomery County	1 237	6 607	4.1	1 508	2 146	224	10.4	24 501	85.7	14.7	3 760	1 377
Morgan County	1 767	12 193	6.0	1 800	3 889	431	11.1	43 397	80.7	12.6	7 179	2 032
Newton County	400	2 795	6.6	243	924	129	14.0	9 576	78.7	9.6	1 569	502
Noble County	1 633	8 663	8.5	1 061	2 693	462	17.2	28 554	77.3	11.1	3 968	1 331
Ohio County	139	1 002	3.4	169	294	9	3.1	3 780	78.4	11.6	647	211
Orange County	607	3 299	6.9	471	985	80	8.1	12 818	73.8	10.2	2 002	802
Owen County	470	4 072	6.0	495	1 327	126	9.5	14 384	74.9	9.2	2 646	858
Parke County	488	3 043	5.9	488	909	85	9.4	11 891	80.5	11.6	1 930	782
Perry County	409	3 240	3.0	608	1 074	195	18.2	12 734	74.8	9.6	2 093	776
Pike County	346	2 113	2.7	333	693	59	8.5	8 753	75.6	8.4	1 362	529
Porter County	4 635	26 394	6.6	8 959	9 342	409	4.4	94 462	88.3	22.6	15 245	4 653
Posey County	987	5 216	15.1	1 022	1 495	59	3.9	17 671	84.4	14.8	2 650	949
Pulaski County	396	2 679	3.2	403	821	63	7.7	9 038	79.8	10.3	1 331	524
Putnam County	842	6 084	3.0	2 674	2 567	253	9.9	22 740	81.2	13.1	3 472	1 219
Randolph County	765	4 670	3.1	660	1 419	121	8.5	18 310	79.6	9.9	2 578	1 056
Ripley County	837	4 919	11.1	770	1 414	101	7.1	17 027	78.9	11.5	2 523	912
Rush County	597	3 182	7.4	450	965	170	17.6	12 020	79.6	10.3	1 991	689
St. Joseph County	9 131	45 654	18.2	22 170	17 831	1 521	8.5	166 060	82.4	23.6	25 308	10 238
Scott County	719	3 851	6.2	582	1 222	182	14.9	14 760	71.4	8.8	2 143	696
Shelby County	1 280	7 831	5.3	1 443	2 308	271	11.7	28 351	79.8	12.7	4 574	1 450
Spencer County	628	3 908	6.0	573	1 102	74	6.7	13 491	81.2	13.0	2 112	759
Starke County	689	4 417	5.9	616	1 364	202	14.8	15 290	72.0	8.4	2 319	788
Steuben County	818	5 858	3.6	1 935	2 035	121	5.9	21 170	84.3	15.5	3 136	1 010
Sullivan County	506	3 770	3.6	825	1 130	53	4.7	14 782	80.8	9.4	2 547	830
Switzerland County	151	1 682	4.3	184	517	50	9.7	5 889	71.4	7.6	947	340
Tippecanoe County	4 402	20 255	9.0	36 162	14 890	657	4.4	79 911	87.8	33.2	11 891	4 019
Tipton County	566	2 827	6.5	490	887	33	3.7	11 247	83.7	12.4	1 757	598
Union County	219	1 372	4.1	227	361	41	11.4	4 784	79.9	11.1	657	224
Vanderburgh County	5 358	26 678	18.7	12 739	10 788	1 005	9.3	112 178	83.1	19.3	18 023	7 116
Vermillion County	465	2 809	4.6	618	967	71	7.3	11 410	81.2	11.2	2 038	752

Table 4. **Education and Veteran Status: 2000**—Con.

[Data based on a sample (except Tables 65-68). For information on confidentiality protection, coverage, sampling error, and nonsampling error, see Appendix G.
For location of definitions, see "How to Use This Census Report"]

State County Place	Population 3 years and over enrolled in school				Population 16 to 19 years			Population 25 years and over			Civilian veterans 18 years and over	
		Elementary or high school				Not enrolled in school and not high school graduate						
	Pre-primary school	Number	Percent in private school	College or graduate school	Total	Number	Percent	Number	Percent high school graduate or higher	Percent with Bachelor's degree or higher	Total	65 years and over
COUNTY—Con.												
Vigo County	3 026	16 411	5.7	11 618	7 380	527	7.1	66 714	81.0	21.4	10 642	3 845
Wabash County	1 084	6 070	4.7	1 794	2 283	162	7.1	22 744	81.7	13.7	3 467	1 422
Warren County	232	1 561	3.7	239	422	34	8.1	5 648	85.0	14.0	882	359
Warrick County	1 957	9 618	9.6	2 181	2 868	195	6.8	34 571	86.3	21.8	5 481	1 792
Washington County	747	4 851	6.5	809	1 488	138	9.3	17 648	75.2	10.2	2 728	934
Wayne County	1 957	11 927	5.1	3 686	4 143	561	13.5	47 322	78.1	13.7	7 860	2 984
Wells County	815	5 309	6.0	904	1 633	134	8.2	17 767	87.3	14.3	2 563	988
White County	820	4 524	1.6	511	1 331	97	7.3	16 829	82.1	10.5	2 738	1 108
Whitley County	1 042	5 727	8.0	905	1 684	66	3.9	19 995	86.2	13.3	3 114	1 067
PLACE												
Advance town, Boone County	27	106	-	7	30	7	23.3	348	82.2	6.3	37	8
Akron town, Fulton County	45	225	-	21	80	9	11.3	631	78.6	9.8	73	33
Alamo town, Montgomery County	6	36	16.7	2	-	-	(X)	60	75.0	3.3	15	9
Albany town	61	439	6.4	115	155	-	-	1 516	87.9	8.2	262	111
Delaware County (part)	55	401	5.2	107	138	-	-	1 388	87.9	8.7	244	111
Randolph County (part)	6	38	18.4	8	17	-	-	128	88.3	2.3	18	-
Albion town, Noble County	80	443	6.3	52	103	7	6.8	1 418	81.3	9.6	192	46
Alexandria city, Madison County	171	1 451	-	127	433	23	5.3	4 276	75.6	9.7	731	235
Alfordsville town, Daviess County	2	42	-	4	15	-	-	74	60.8	-	9	2
Alton town, Crawford County	2	6	-	-	4	-	-	25	40.0	-	4	-
Altona town, DeKalb County	10	26	-	8	12	1	8.3	149	75.2	10.7	33	8
Ambia town, Benton County	6	49	-	8	11	-	-	118	85.6	4.2	19	2
Amboy town, Miami County	17	56	-	14	13	-	-	257	75.1	6.6	45	17
Amo town, Hendricks County	20	68	4.4	17	27	-	-	252	83.7	11.9	32	15
Anderson city, Madison County	1 899	9 018	9.3	3 181	3 552	488	13.7	38 997	77.4	13.1	6 658	2 620
Andrews town, Huntington County	43	266	3.4	20	78	16	20.5	859	71.1	3.3	104	19
Angola city, Steuben County	174	1 081	1.6	1 108	643	36	5.6	4 130	81.2	19.7	588	186
Arcadia town, Hamilton County	67	308	4.5	32	108	10	9.3	1 129	71.0	10.5	114	44
Argos town, Marshall County	64	318	0.9	35	99	9	9.1	970	82.5	12.7	162	34
Ashley town	43	180	1.1	21	61	9	14.8	580	80.0	3.1	95	40
DeKalb County (part)	29	122	-	12	52	7	13.5	384	80.7	3.6	66	30
Steuben County (part)	14	58	3.4	9	9	2	22.2	196	78.6	2.0	29	10
Atlanta town, Hamilton County	17	175	6.9	23	54	-	-	418	83.0	7.7	55	9
Attica city, Fountain County	108	614	2.3	48	242	-	-	2 281	72.2	8.1	317	91
Auburn city, DeKalb County	410	1 991	5.5	515	571	48	8.4	7 749	85.5	17.4	879	318
Aurora city, Dearborn County	103	766	10.3	105	210	24	11.4	2 473	74.8	12.7	445	143
Austin town, Scott County	199	793	9.2	88	258	50	19.4	2 791	60.3	3.7	381	120
Avilla town, Noble County	65	313	13.7	53	72	15	20.8	1 314	82.9	7.6	185	75
Avon town, Hendricks County	423	1 046	10.4	166	199	-	-	3 674	92.4	28.3	614	121
Bainbridge town, Putnam County	37	165	4.2	31	66	1	1.5	432	83.3	7.9	74	28
Bargersville town, Johnson County	90	411	4.9	41	91	7	7.7	1 349	87.0	11.9	198	45
Bass Lake CDP, Starke County	36	206	10.7	32	55	10	18.2	894	76.6	7.0	146	62
Batesville city	280	1 083	17.0	322	301	17	5.6	3 970	86.9	25.1	556	194
Franklin County (part)	75	295	15.6	88	90	8	8.9	814	94.5	33.5	116	33
Ripley County (part)	205	788	17.5	234	211	9	4.3	3 156	84.9	22.9	440	161
Battle Ground town, Tippecanoe County	75	353	8.2	59	86	4	4.7	752	95.1	30.2	108	17
Bedford city, Lawrence County	358	1 848	6.3	345	686	138	20.1	9 873	74.0	12.5	1 574	735
Beech Grove city, Marion County	414	2 450	9.6	540	832	102	12.3	9 402	80.6	16.7	1 488	601
Berne city, Adams County	132	788	3.9	168	247	6	2.4	2 876	82.1	17.8	349	186
Bethany town, Morgan County	-	13	15.4	-	12	3	25.0	23	95.7	8.7	8	-
Beverly Shores town, Porter County	12	35	31.4	39	20	8	40.0	574	93.9	56.6	87	44
Bicknell city, Knox County	130	543	2.0	131	172	17	9.9	2 258	73.7	4.2	436	160
Birdseye town, Dubois County	21	93	-	5	22	-	-	295	59.7	2.4	32	12
Bloomfield town, Greene County	52	308	4.5	64	126	45	35.7	1 747	84.2	15.5	320	114
Bloomingdale town, Parke County	7	56	-	9	12	-	-	212	92.0	13.7	34	15
Bloomington city, Monroe County	1 269	5 358	9.4	31 805	10 429	161	1.5	31 329	91.2	54.8	3 696	1 410
Blountsville town, Henry County	8	17	-	-	4	-	-	97	84.5	-	16	4
Bluffton city, Wells County	303	1 549	2.7	278	470	61	13.0	6 301	81.6	14.2	919	358
Boonville city, Warrick County	322	1 233	4.1	232	378	51	13.5	4 505	75.7	10.9	715	292
Borden town, Clark County	42	169	1.2	52	43	2	4.7	576	80.7	9.9	92	21
Boston town, Wayne County	5	24	12.5	11	3	-	-	123	73.2	5.7	17	2
Boswell town, Benton County	38	165	-	21	71	8	11.3	544	75.6	6.1	55	23
Bourbon town, Marshall County	51	332	3.0	37	131	15	11.5	994	81.2	12.2	133	38
Brazil city, Clay County	197	1 535	10.4	186	455	62	13.6	5 331	76.5	11.4	916	330
Bremen town, Marshall County	176	832	7.6	125	241	29	12.0	2 918	75.3	12.2	385	164
Bright CDP, Dearborn County	211	1 159	21.6	194	287	-	-	3 246	88.4	22.5	393	83
Bristol town, Elkhart County	40	226	8.4	39	60	9	15.0	855	80.6	13.3	128	42
Brook town, Newton County	32	220	6.4	33	71	8	11.3	667	80.7	9.4	122	41
Brooklyn town, Morgan County	51	248	8.5	81	98	7	7.1	966	76.6	8.3	155	32
Brooksburg town, Jefferson County	-	18	-	2	2	-	-	59	81.4	6.8	15	2
Brookston town, White County	68	329	3.0	71	97	2	2.1	1 126	88.2	12.6	150	31
Brookville town, Franklin County	52	384	13.5	51	145	45	31.0	1 825	70.2	9.2	251	120
Brownsburg town, Hendricks County	608	2 681	8.0	421	519	13	2.5	9 116	92.5	32.3	1 259	444
Brownstown town, Jackson County	109	583	12.2	111	164	10	6.1	1 934	82.6	11.6	333	107
Bruceville town, Knox County	5	99	-	19	14	2	14.3	281	81.5	6.0	33	9
Bryant town, Jay County	10	60	10.0	-	11	-	-	190	81.1	2.1	39	8
Buffalo CDP, White County	17	156	-	7	73	-	-	439	77.4	3.4	101	50
Bunker Hill town, Miami County	28	185	3.2	19	78	7	9.0	616	85.6	10.7	170	52
Burket town, Kosciusko County	14	30	10.0	8	6	2	33.3	110	63.6	1.8	10	5
Burlington town, Carroll County	9	58	-	5	24	3	12.5	314	89.8	15.3	62	25
Burnettsville town, White County	11	60	-	3	15	-	-	256	84.8	9.8	35	10

Table 4. **Education and Veteran Status: 2000**—Con.

[Data based on a sample (except Tables 65-68). For information on confidentiality protection, coverage, sampling error, and nonsampling error, see Appendix G.
For location of definitions, see "How to Use This Census Report"]

State County Place	Population 3 years and over enrolled in school				Population 16 to 19 years			Population 25 years and over			Civilian veterans 18 years and over	
		Elementary or high school				Not enrolled in school and not high school graduate						
	Pre-primary school	Number	Percent in private school	College or graduate school	Total	Number	Percent	Number	Percent high school graduate or higher	Percent with Bachelor's degree or higher	Total	65 years and over
PLACE—Con.												
Burns Harbor town, Porter County	18	136	13.2	20	38	1	2.6	543	85.8	9.2	117	23
Butler city, DeKalb County	122	467	1.7	99	141	9	6.4	1 572	72.8	6.4	189	66
Cadiz town, Henry County	4	27	-	10	9	3	33.3	83	78.3	6.0	15	3
Cambridge City town, Wayne County	93	339	-	80	105	4	3.8	1 405	77.9	12.3	204	44
Camden town, Carroll County	16	106	1.9	27	20	1	5.0	377	85.1	13.0	67	5
Campbellsburg town, Washington County	7	107	2.8	17	43	4	9.3	327	65.7	6.4	53	20
Cannelburg town, Daviess County	10	21	42.9	5	10	3	30.0	69	68.1	2.9	5	3
Cannelton city, Perry County	30	184	3.8	33	94	29	30.9	762	74.8	6.4	144	63
Carbon town, Clay County	21	59	-	11	17	-	-	196	75.0	3.1	20	11
Carlisle town, Sullivan County	14	417	4.3	169	68	2	2.9	1 945	76.0	3.7	379	32
Carmel city, Hamilton County	1 927	7 655	15.8	1 557	1 815	26	1.4	24 599	97.0	58.4	2 836	1 155
Carthage town, Rush County	26	172	2.9	14	53	20	37.7	601	74.4	6.3	103	39
Cayuga town, Vermillion County	26	188	-	32	66	6	9.1	716	79.3	7.1	113	40
Cedar Grove town, Franklin County	9	19	-	5	9	-	-	132	90.9	12.9	22	9
Cedar Lake town, Lake County	344	1 711	8.4	276	538	53	9.9	5 723	82.4	7.4	911	250
Center Point town, Clay County	6	77	-	6	18	-	-	167	82.0	16.8	30	11
Centerville town, Wayne County	126	443	3.4	100	141	3	2.1	1 615	82.7	11.3	273	120
Chalmers town, White County	13	85	14.1	24	21	4	19.0	316	89.6	12.3	41	8
Chandler town, Warrick County	109	511	1.2	57	147	18	12.2	1 943	74.6	4.5	234	70
Charlestown city, Clark County	222	984	5.2	216	324	76	23.5	3 732	69.6	6.0	566	153
Chesterfield town	111	450	14.0	134	121	-	-	2 026	83.3	15.0	330	101
Delaware County (part)	-	3	-	-	-	-	(X)	7	100.0	-	-	-
Madison County (part)	111	447	14.1	134	121	-	-	2 019	83.2	15.1	330	101
Chesterton town, Porter County	432	2 035	6.9	543	685	28	4.1	6 777	92.7	29.5	1 064	281
Chrisney town, Spencer County	30	90	8.9	8	30	8	26.7	359	74.4	6.7	66	30
Churubusco town, Whitley County	54	367	0.3	55	115	5	4.3	998	83.2	9.3	156	44
Cicero town, Hamilton County	158	693	2.9	127	212	-	-	2 686	91.6	23.3	428	85
Clarks Hill town, Tippecanoe County	24	116	-	18	29	6	20.7	383	71.0	3.1	48	12
Clarksville town, Clark County	552	2 984	12.0	708	1 104	150	13.6	14 440	77.6	13.3	2 201	863
Clay City town, Clay County	28	156	2.6	29	49	4	8.2	707	77.8	9.1	106	64
Claypool town, Kosciusko County	7	49	4.1	6	28	6	21.4	186	62.4	1.6	25	6
Clayton town, Hendricks County	17	123	10.6	12	35	1	2.9	450	87.3	6.4	65	15
Clear Lake town, Steuben County	-	43	-	9	16	-	-	226	96.9	24.3	48	19
Clermont town, Marion County	44	206	17.5	50	77	4	5.2	1 077	89.9	26.0	180	47
Clifford town, Bartholomew County	11	49	2.0	7	21	4	19.0	147	68.7	1.4	33	11
Clinton city, Vermillion County	112	816	6.4	203	283	21	7.4	3 491	76.5	10.2	642	254
Cloverdale town, Putnam County	50	441	4.3	40	158	16	10.1	1 475	77.8	7.8	240	91
Coatesville town, Hendricks County	29	96	9.4	20	23	3	13.0	296	77.0	8.4	44	10
Colfax town, Clinton County	14	156	5.1	28	57	4	7.0	462	74.2	3.9	89	24
Collegeville CDP, Jasper County	-	52	-	651	278	5	1.8	149	100.0	20.1	38	6
Columbia City city, Whitley County	237	1 163	5.4	226	383	-	-	4 747	81.6	11.8	736	309
Columbus city, Bartholomew County	1 569	6 234	11.3	1 628	1 735	239	13.8	25 879	84.8	27.6	3 809	1 408
Connersville city, Fayette County	453	2 212	10.6	378	670	137	20.4	10 287	70.8	6.2	1 618	700
Converse town	38	232	3.9	22	52	5	9.6	756	81.2	12.8	138	32
Grant County (part)	9	59	5.1	5	15	-	-	148	81.1	4.7	13	6
Miami County (part)	29	173	3.5	17	37	5	13.5	608	81.3	14.8	125	26
Corunna town, DeKalb County	14	54	-	5	33	3	9.1	130	66.9	3.1	16	6
Corydon town, Harrison County	76	437	11.0	110	166	15	9.0	2 042	69.3	15.1	381	157
Country Club Heights town, Madison County	-	14	-	3	7	-	-	79	92.4	51.9	10	8
Covington city, Fountain County	69	408	2.0	98	135	2	1.5	1 825	84.7	14.9	298	120
Crandall town, Harrison County	6	14	-	-	2	-	-	113	63.7	8.8	16	4
Crane town, Martin County	12	23	-	3	6	2	33.3	137	78.1	7.3	29	11
Crawfordsville city, Montgomery County	516	2 280	4.6	936	1 052	147	14.0	9 695	80.5	14.3	1 441	552
Cromwell town, Noble County	10	91	8.8	7	18	-	-	261	73.9	3.4	44	14
Crothersville town, Jackson County	38	274	4.4	34	92	7	7.6	1 049	75.4	5.2	156	62
Crown Point city, Lake County	567	3 379	13.2	1 117	1 219	14	1.1	13 727	88.5	25.0	2 103	960
Crows Nest town, Marion County	4	10	30.0	9	4	-	-	66	100.0	74.2	15	3
Culver town, Marshall County	51	262	10.7	51	78	2	2.6	1 100	84.5	25.5	158	71
Cumberland town	135	1 163	13.7	332	397	14	3.5	3 370	88.6	28.2	585	106
Hancock County (part)	48	530	11.5	247	190	-	-	2 064	95.0	39.4	361	96
Marion County (part)	87	633	15.5	85	207	14	6.8	1 306	78.6	10.6	224	10
Cynthiana town, Posey County	20	113	8.0	13	45	10	22.2	474	78.3	5.9	73	20
Dale town, Spencer County	38	237	1.7	34	74	18	24.3	1 028	73.4	10.7	159	44
Daleville town, Delaware County	60	314	16.6	66	81	2	2.5	982	84.2	15.8	169	58
Dana town, Vermillion County	33	128	3.1	18	30	-	-	407	83.5	5.2	77	29
Danville town, Hendricks County	206	1 314	9.7	172	331	12	3.6	4 126	88.2	21.5	718	280
Darlington town, Montgomery County	36	173	1.7	28	28	-	-	562	85.4	10.3	80	34
Darmstadt town, Vanderburgh County	32	298	37.9	41	80	1	1.3	877	93.8	28.2	142	76
Dayton town, Tippecanoe County	41	264	1.9	57	91	-	-	628	88.5	15.8	105	20
Decatur city, Adams County	367	1 616	15.2	374	515	85	16.5	6 039	85.0	11.2	865	369
Decker town, Knox County	11	79	3.8	6	25	4	16.0	153	66.0	5.2	28	14
Delphi city, Carroll County	71	463	-	64	193	34	17.6	1 925	81.2	12.2	305	132
De Motte town, Jasper County	83	544	13.6	95	160	10	6.3	2 187	79.2	13.2	365	182
Denver town, Miami County	17	113	-	8	34	1	2.9	359	85.0	3.3	78	21
Dillsboro town, Dearborn County	42	222	11.3	19	83	2	2.4	935	67.4	4.1	169	75
Dublin town, Wayne County	21	149	0.7	13	46	6	13.0	480	74.6	8.1	76	38
Dugger town, Sullivan County	12	149	4.7	57	52	3	5.8	639	84.0	5.3	107	52
Dune Acres town, Porter County	-	15	46.7	3	1	-	-	170	99.4	78.8	35	23
Dunkirk city	69	410	2.9	69	133	26	19.5	1 783	71.3	4.4	330	125
Blackford County (part)	8	26	23.1	-	10	6	60.0	107	76.6	-	33	10
Jay County (part)	61	384	1.6	69	123	20	16.3	1 676	70.9	4.7	297	115

Table 4. **Education and Veteran Status: 2000**—Con.

[Data based on a sample (except Tables 65-68). For information on confidentiality protection, coverage, sampling error, and nonsampling error, see Appendix G.
For location of definitions, see "How to Use This Census Report"]

State County Place	Population 3 years and over enrolled in school				Population 16 to 19 years			Population 25 years and over			Civilian veterans 18 years and over	
		Elementary or high school				Not enrolled in school and not high school graduate						
	Pre-primary school	Number	Percent in private school	College or graduate school	Total	Number	Percent	Number	Percent high school graduate or higher	Percent with Bachelor's degree or higher	Total	65 years and over
PLACE—Con.												
Dunlap CDP, Elkhart County	153	1 273	7.5	141	331	11	3.3	3 605	85.2	14.9	512	138
Dunreith town, Henry County	-	31	-	5	24	-	-	122	76.2	11.5	26	9
Dupont town, Jefferson County	13	89	10.1	12	14	2	14.3	212	75.9	7.5	25	3
Dyer town, Lake County	480	2 572	16.2	648	669	8	1.2	9 229	90.3	25.4	1 424	452
Earl Park town, Benton County	10	128	14.1	6	31	-	-	301	78.4	7.3	30	6
East Chicago city, Lake County	1 272	6 740	9.2	1 343	2 090	233	11.1	18 777	60.6	7.1	2 241	1 008
East Germantown town, Wayne County	13	52	-	6	12	1	8.3	145	69.0	8.3	32	7
Eaton town, Delaware County	37	359	1.9	47	104	13	12.5	925	80.1	4.8	168	42
Economy town, Wayne County	7	40	-	8	4	-	-	119	78.2	7.6	14	5
Edgewood town, Madison County	78	259	25.1	90	82	3	3.7	1 532	95.8	38.8	272	124
Edinburgh town	86	880	1.8	92	293	36	12.3	2 951	59.4	2.8	457	138
Bartholomew County (part)	-	64	-	-	35	-	-	230	60.9	-	33	9
Johnson County (part)	86	802	2.0	92	248	36	14.5	2 698	58.9	2.7	418	129
Shelby County (part)	-	14	-	-	10	-	-	23	100.0	43.5	6	-
Edwardsport town, Knox County	12	49	-	7	24	3	12.5	233	75.5	1.3	43	15
Elberfeld town, Warrick County	14	108	-	20	42	2	4.8	437	82.2	8.9	71	22
Elizabeth town, Harrison County	3	28	-	-	3	-	-	100	57.0	5.0	18	14
Elizabethtown town, Bartholomew County	13	62	3.2	8	23	5	21.7	258	57.4	1.6	45	25
Elkhart city, Elkhart County	1 861	8 678	5.7	1 564	2 664	724	27.2	31 608	71.5	13.4	4 284	1 629
Ellettsville town, Monroe County	199	1 059	7.1	192	301	21	7.0	3 168	85.4	16.9	415	105
Elnora town, Daviess County	16	146	4.1	14	36	1	2.8	511	69.3	6.8	105	42
Elwood city	309	1 577	3.0	116	386	14	3.6	6 265	67.4	5.9	1 117	395
Madison County (part)	309	1 577	3.0	116	386	14	3.6	6 265	67.4	5.9	1 117	395
Tipton County (part)	-	-	(X)	-	-	-	(X)	-	(X)	(X)	-	-
English town, Crawford County	20	117	1.7	14	28	2	7.1	436	57.1	7.1	76	25
Etna Green town, Kosciusko County	27	137	19.0	8	62	6	9.7	373	81.2	7.0	58	20
Evansville city, Vanderburgh County	3 819	18 070	14.2	7 883	6 804	976	14.3	80 088	80.7	16.7	13 124	5 065
Fairland CDP, Shelby County	64	305	8.2	101	144	13	9.0	655	79.1	10.8	80	22
Fairmount town, Grant County	112	440	0.9	42	173	19	11.0	1 957	79.9	7.7	317	102
Fairview Park town, Vermillion County	32	274	1.8	59	93	2	2.2	1 042	86.9	11.2	190	75
Farmersburg town, Sullivan County	34	189	0.5	57	71	9	12.7	786	82.1	10.3	125	40
Farmland town, Randolph County	52	256	-	49	79	14	17.7	943	84.0	8.7	177	66
Ferdinand town, Dubois County	80	380	1.6	46	83	2	2.4	1 609	78.8	24.4	190	94
Fillmore town, Putnam County	23	128	-	8	26	-	-	312	78.2	4.8	50	25
Fishers town, Hamilton County	2 489	6 482	9.4	1 720	1 084	26	2.4	24 393	98.2	60.1	2 127	374
Flora town, Carroll County	53	359	-	59	102	4	3.9	1 477	77.7	11.9	161	85
Fort Branch town, Gibson County	79	439	8.4	78	121	11	9.1	1 498	83.8	11.8	230	115
Fortville town, Hancock County	139	548	7.7	83	146	12	8.2	2 105	79.5	15.6	264	112
Fort Wayne city, Allen County	7 473	36 463	19.2	12 569	12 157	1 352	11.1	128 039	83.2	19.4	18 344	6 631
Fountain City town, Wayne County	25	133	3.0	26	38	3	7.9	474	74.7	9.9	66	22
Fowler town, Benton County	105	468	10.9	39	136	15	11.0	1 583	87.6	15.1	234	83
Fowlerton town, Grant County	5	57	-	4	9	1	11.1	195	72.3	2.1	32	5
Francesville town, Pulaski County	29	151	2.6	10	47	6	12.8	599	81.6	8.5	96	45
Francisco town, Gibson County	23	70	-	6	39	-	-	347	75.2	9.2	39	8
Frankfort city, Clinton County	420	2 960	5.0	283	1 103	177	16.0	10 367	73.8	7.8	1 444	605
Franklin city, Johnson County	528	3 065	2.9	1 399	1 145	139	12.1	12 314	79.4	17.9	1 921	690
Frankton town, Madison County	57	372	1.3	48	112	5	4.5	1 213	81.8	8.8	188	75
Fredericksburg town, Washington County	2	22	-	-	15	-	-	68	75.0	-	17	10
Fremont town, Steuben County	49	425	1.6	51	112	3	2.7	969	83.3	12.6	111	27
French Lick town, Orange County	42	257	-	69	98	1	1.0	1 300	71.4	12.2	181	80
Fulton town, Fulton County	6	49	-	16	37	-	-	218	87.6	8.3	38	13
Galena CDP, Floyd County	70	367	14.2	111	146	4	2.7	1 048	90.8	27.3	140	67
Galveston town, Cass County	44	263	10.3	71	87	3	3.4	1 023	85.5	13.3	195	60
Garrett city, DeKalb County	219	1 161	5.9	191	285	21	7.4	3 618	85.5	8.0	603	180
Gary city, Lake County	4 174	21 062	7.4	4 897	6 672	667	10.0	61 790	72.7	10.1	9 658	3 089
Gas City city, Grant County	237	979	5.4	236	303	6	2.0	3 994	79.8	9.1	570	189
Gaston town, Delaware County	45	217	3.7	26	42	2	4.8	615	72.4	10.9	72	16
Geneva town, Adams County	38	231	2.2	30	71	13	18.3	895	81.2	7.0	108	34
Gentryville town, Spencer County	12	58	-	2	28	8	28.6	164	76.8	3.7	26	8
Georgetown town, Floyd County	54	467	6.2	105	142	8	5.6	1 368	88.7	13.7	226	54
Georgetown CDP, St. Joseph County	170	664	33.6	641	212	-	-	2 997	93.4	40.9	497	213
Glenwood town	17	62	3.2	2	22	3	13.6	182	76.4	2.7	28	13
Fayette County (part)	6	21	-	-	6	1	16.7	54	79.6	-	7	3
Rush County (part)	11	41	4.9	2	16	2	12.5	128	75.0	3.9	21	10
Goodland town, Newton County	40	193	2.6	16	80	7	8.8	734	77.4	8.6	123	57
Goshen city, Elkhart County	852	4 732	8.1	1 260	1 791	400	22.3	17 984	71.9	18.5	2 104	742
Gosport town, Owen County	28	113	1.8	22	24	4	16.7	453	69.5	8.2	77	22
Grabill town, Allen County	59	238	1.7	47	76	8	10.5	656	85.1	17.2	52	12
Grandview town, Spencer County	27	134	4.5	21	32	3	9.4	422	72.0	5.0	67	19
Granger CDP, St. Joseph County	1 378	6 630	24.0	982	1 673	22	1.3	17 818	95.5	49.5	2 339	759
Greencastle city, Putnam County	269	1 059	-	2 052	1 122	75	6.7	5 104	80.5	17.5	854	350
Greendale city, Dearborn County	90	779	11.8	158	296	28	9.5	3 034	83.2	21.0	414	141
Greenfield city, Hancock County	595	2 296	8.2	668	686	58	8.5	9 744	83.8	18.9	1 433	563
Greensboro town, Henry County	3	19	21.1	14	3	-	-	115	65.2	-	22	8
Greensburg city, Decatur County	268	1 667	3.1	284	519	46	8.9	6 774	77.4	12.7	1 083	316
Greens Fork town, Wayne County	4	112	-	9	37	5	13.5	219	82.6	6.4	33	11
Greentown town, Howard County	100	524	10.1	77	159	15	9.4	1 701	89.8	12.7	247	72
Greenville town, Floyd County	36	130	3.8	24	46	-	-	393	83.7	20.1	60	18
Greenwood city, Johnson County	1 009	5 568	14.2	1 630	1 739	126	7.2	23 322	87.6	23.7	3 368	1 106
Griffin town, Posey County	4	23	-	4	6	3	50.0	103	74.8	3.9	15	5
Griffith town, Lake County	486	3 133	12.4	987	1 033	13	1.3	11 267	89.1	15.1	1 699	583

Table 4. **Education and Veteran Status: 2000**—Con.

[Data based on a sample (except Tables 65-68). For information on confidentiality protection, coverage, sampling error, and nonsampling error, see Appendix G.
For location of definitions, see "How to Use This Census Report"]

State County Place	Population 3 years and over enrolled in school				Population 16 to 19 years			Population 25 years and over			Civilian veterans 18 years and over	
		Elementary or high school				Not enrolled in school and not high school graduate						
	Pre-primary school	Number	Percent in private school	College or graduate school	Total	Number	Percent	Number	Percent high school graduate or higher	Percent with Bachelor's degree or higher	Total	65 years and over
PLACE—Con.												
Grissom AFB CDP	97	290	-	161	58	6	10.3	947	90.6	16.8	263	13
Cass County (part)	-	-	(X)	-	-	-	(X)	-	(X)	(X)	-	-
Miami County (part)	97	290	-	161	58	6	10.3	947	90.6	16.8	263	13
Gulivoire Park CDP, St. Joseph County	48	526	18.3	125	195	-	-	2 089	87.4	19.5	409	201
Hagerstown town, Wayne County	28	274	4.7	62	83	6	7.2	1 253	86.8	16.7	201	97
Hamilton town	20	227	1.3	32	63	6	9.5	830	82.3	10.0	130	41
DeKalb County (part)	16	86	-	12	21	-	-	160	82.5	8.8	26	11
Steuben County (part)	4	141	2.1	20	42	6	14.3	670	82.2	10.3	104	30
Hamlet town, Starke County	42	168	2.4	7	22	3	13.6	475	74.5	3.2	87	24
Hammond city, Lake County	3 144	14 461	12.7	3 929	4 733	591	12.5	52 272	75.6	11.3	8 326	3 162
Hanover town, Jefferson County	87	488	5.9	106	139	41	29.5	1 843	77.0	15.9	270	105
Hardinsburg town, Washington County	6	62	14.5	21	14	2	14.3	162	75.3	8.0	17	6
Harmony town, Clay County	13	86	8.1	16	28	-	-	365	82.7	10.1	47	21
Hartford City city, Blackford County	221	1 174	6.8	194	334	52	15.6	4 689	79.8	11.4	763	336
Hartsville town, Bartholomew County	7	79	-	9	26	3	11.5	230	76.5	5.7	43	10
Haubstadt town, Gibson County	46	296	23.3	50	78	-	-	1 063	86.4	16.1	142	76
Hazleton town, Gibson County	8	52	-	11	13	-	-	199	73.9	1.0	25	7
Hebron town, Porter County	134	731	2.2	174	194	-	-	2 214	88.9	11.7	346	86
Henryville CDP, Clark County	27	307	1.6	58	55	6	10.9	962	82.7	13.1	155	18
Hidden Valley CDP, Dearborn County	277	934	15.6	250	199	-	-	2 986	95.9	29.0	542	191
Highland town, Lake County	793	3 610	13.0	1 200	1 171	44	3.8	16 617	87.8	22.1	2 478	1 176
Highland CDP, Vanderburgh County	110	886	23.4	91	300	-	-	2 782	93.1	30.5	408	162
Hillsboro town, Fountain County	18	87	-	3	30	4	13.3	298	86.9	11.1	62	25
Hobart city, Lake County	658	4 238	8.2	1 202	1 365	66	4.8	17 130	84.3	14.2	2 931	1 258
Holland town, Dubois County	33	141	-	28	40	3	7.5	450	85.6	10.2	77	33
Holton town, Ripley County	4	72	2.8	14	21	7	33.3	254	62.6	3.9	40	11
Homecroft town, Marion County	19	106	25.5	41	25	2	8.0	545	95.0	35.8	83	32
Hope town, Bartholomew County	90	474	3.2	56	112	5	4.5	1 260	76.1	5.9	179	78
Hudson town, Steuben County	14	124	8.9	24	40	6	15.0	381	76.6	5.0	65	8
Huntertown town, Allen County	85	330	10.0	81	99	4	4.0	1 125	90.1	18.8	150	37
Huntingburg city, Dubois County	166	985	4.7	139	305	38	12.5	3 609	69.5	10.1	486	192
Huntington city, Huntington County	596	3 038	9.7	1 132	1 118	69	6.2	10 615	81.0	13.7	1 688	666
Hymera town, Sullivan County	17	135	3.7	19	54	9	16.7	503	71.8	6.2	95	34
Indianapolis city, Marion County	26 200	131 672	15.6	42 822	42 009	6 228	14.8	509 247	81.3	25.5	73 927	23 258
Clermont town	44	206	17.5	50	77	4	5.2	1 077	89.9	26.0	180	47
Crows Nest town	4	10	30.0	9	4	-	-	66	100.0	74.2	15	3
Cumberland town (part)	87	633	15.5	85	207	14	6.8	1 306	78.6	10.6	224	10
Homecroft town	19	106	25.5	41	25	2	8.0	545	95.0	35.8	83	32
Indianapolis city (balance)	25 866	129 947	15.5	42 498	41 489	6 202	14.9	502 549	81.3	25.4	72 827	22 838
Meridian Hills town	85	299	53.2	40	56	-	-	1 248	99.0	78.3	211	108
North Crows Nest town	-	5	100.0	-	5	-	-	33	100.0	84.8	15	5
Rocky Ripple town	18	98	21.4	21	29	-	-	501	82.6	32.1	58	31
Spring Hill town	-	-	(X)	13	-	-	(X)	86	94.2	81.4	22	8
Warren Park town	50	222	20.3	23	72	6	8.3	1 310	78.5	15.9	197	118
Williams Creek town	12	95	57.9	11	34	-	-	286	99.3	77.6	46	22
Wynnedale town	15	51	17.6	31	11	-	-	240	90.8	67.9	49	36
Indianapolis city (balance), Marion County	25 866	129 947	15.5	42 498	41 489	6 202	14.9	502 549	81.3	25.4	72 827	22 838
Indian Heights CDP, Howard County	106	699	1.6	135	244	20	8.2	2 117	82.6	6.7	433	138
Indian Village town, St. Joseph County	-	33	30.3	11	12	-	-	99	85.9	36.4	21	7
Ingalls town, Madison County	37	246	-	13	77	12	15.6	768	71.5	3.0	143	31
Jamestown town	42	132	2.3	30	32	-	-	597	82.6	10.9	99	30
Boone County (part)	42	132	2.3	28	32	-	-	596	82.6	10.9	99	30
Hendricks County (part)	-	-	(X)	2	-	-	(X)	1	100.0	-	-	-
Jasonville city, Greene County	56	449	5.3	96	159	25	15.7	1 617	72.7	5.8	283	99
Jasper city, Dubois County	495	2 004	10.3	367	546	21	3.8	8 028	80.7	19.8	1 140	488
Jeffersonville city, Clark County	980	4 251	10.9	1 185	1 380	123	8.9	18 532	80.3	14.9	3 188	989
Jonesboro city, Grant County	54	316	6.0	60	90	10	11.1	1 280	78.4	8.0	238	72
Jonesville town, Bartholomew County	-	51	37.3	10	15	-	-	163	71.2	3.1	18	9
Kempton town, Tipton County	26	79	17.7	7	12	-	-	255	78.8	5.5	59	10
Kendallville city, Noble County	418	1 369	7.3	295	512	80	15.6	5 894	75.1	11.9	835	331
Kennard town, Henry County	10	109	2.8	19	22	-	-	261	78.9	5.0	48	21
Kentland town, Newton County	35	348	5.7	27	129	19	14.7	1 169	83.1	13.4	208	65
Kewanna town, Fulton County	13	95	8.4	11	19	-	-	419	77.1	6.4	88	37
Kingman town, Fountain County	18	90	5.6	7	29	6	20.7	325	80.6	7.7	62	27
Kingsbury town, LaPorte County	10	41	17.1	6	13	-	-	136	84.6	12.5	19	5
Kingsford Heights town, LaPorte County	77	394	0.8	46	79	11	13.9	847	73.2	5.0	146	34
Kirklin town, Clinton County	64	162	1.9	14	44	-	-	465	73.8	5.4	83	31
Knightstown town, Henry County	49	338	-	32	117	26	22.2	1 482	83.5	10.9	292	133
Knightsville town, Clay County	30	114	12.3	18	27	-	-	446	66.6	7.0	51	24
Knox city, Starke County	113	657	2.4	78	168	49	29.2	2 504	68.3	9.4	390	136
Kokomo city, Howard County	1 853	6 696	8.9	1 629	2 180	312	14.3	30 257	79.4	15.8	5 190	1 661
Koontz Lake CDP	33	272	9.2	77	94	-	-	1 077	73.3	6.2	179	37
Marshall County (part)	-	62	24.2	12	14	-	-	107	57.0	12.1	8	-
Starke County (part)	33	210	4.8	65	80	-	-	970	75.1	5.6	171	37
Kouts town, Porter County	68	271	2.6	62	77	-	-	1 149	88.7	16.1	162	69
Laconia town, Harrison County	2	9	-	-	-	-	(X)	13	84.6	23.1	1	-
La Crosse town, LaPorte County	4	119	4.2	24	32	2	6.3	356	88.5	9.0	58	13
Ladoga town, Montgomery County	43	195	1.0	7	43	2	4.7	624	85.4	11.5	78	37
Lafayette city, Tippecanoe County	1 726	8 036	9.8	5 144	2 783	344	12.4	35 312	83.1	23.7	5 393	1 906
La Fontaine town, Wabash County	40	126	15.1	29	29	5	17.2	625	83.2	8.3	87	32

Table 4. **Education and Veteran Status: 2000**—Con.

[Data based on a sample (except Tables 65-68). For information on confidentiality protection, coverage, sampling error, and nonsampling error, see Appendix G.
For location of definitions, see "How to Use This Census Report"]

State County Place	Population 3 years and over enrolled in school				Population 16 to 19 years			Population 25 years and over			Civilian veterans 18 years and over	
		Elementary or high school				Not enrolled in school and not high school graduate						
	Pre-primary school	Number	Percent in private school	College or graduate school	Total	Number	Percent	Number	Percent high school graduate or higher	Percent with Bachelor's degree or higher	Total	65 years and over
PLACE—Con.												
Lagrange town, LaGrange County	123	467	3.2	85	151	17	11.3	1 840	74.9	13.0	176	58
Lagro town, Wabash County	17	129	2.3	4	19	4	21.1	275	60.7	4.4	47	17
Lake Dalecarlia CDP, Lake County	35	241	-	41	41	-	-	837	90.6	20.2	80	39
Lakes of the Four Seasons CDP	190	1 541	3.5	384	485	-	-	4 821	95.2	30.4	764	272
Lake County (part)	158	867	1.2	230	223	-	-	2 557	93.9	30.1	353	125
Porter County (part)	32	674	6.5	154	262	-	-	2 264	96.8	30.7	411	147
Lake Station city, Lake County	293	2 458	5.6	417	843	129	15.3	8 727	74.0	4.8	1 382	404
Lake Village CDP, Newton County	28	198	6.6	18	52	10	19.2	501	76.4	4.8	110	27
Lakeville town, St. Joseph County	13	103	2.9	16	35	5	14.3	360	77.2	8.1	53	22
Lanesville town, Harrison County	7	146	18.5	35	24	-	-	370	90.8	20.5	63	13
La Paz town, Marshall County	13	81	45.7	12	34	9	26.5	328	77.4	0.9	45	17
Lapel town, Madison County	68	411	4.9	40	115	8	7.0	1 192	84.4	11.3	210	74
La Porte city, LaPorte County	710	3 504	8.8	599	1 148	144	12.5	14 331	79.2	13.0	2 523	996
Larwill town, Whitley County	12	65	6.2	7	3	-	-	192	76.0	5.2	33	9
Laurel town, Franklin County	16	100	3.0	9	33	7	21.2	360	51.1	5.3	42	12
Lawrence city, Marion County	1 725	7 416	9.3	1 606	2 131	233	10.9	24 454	85.6	26.8	3 793	972
Lawrenceburg city, Dearborn County	113	777	3.7	115	357	82	23.0	2 981	70.7	6.9	435	186
Leavenworth town, Crawford County	10	36	50.0	2	10	2	20.0	255	51.0	11.8	29	16
Lebanon city, Boone County	470	2 162	7.8	419	717	111	15.5	9 179	83.2	14.5	1 378	475
Leesburg town, Kosciusko County	20	82	1.2	15	11	2	18.2	399	84.5	13.8	40	8
Leo-Cedarville town, Allen County	130	674	12.8	114	198	-	-	1 609	93.5	26.0	193	55
Lewisville town, Henry County	8	108	-	9	25	3	12.0	254	75.6	7.9	40	22
Liberty town, Union County	61	312	3.8	67	107	4	3.7	1 386	75.2	9.2	251	95
Ligonier city, Noble County	122	913	1.0	90	356	120	33.7	2 471	64.3	7.7	262	97
Linden town, Montgomery County	15	105	1.0	19	31	-	-	479	87.5	10.0	74	37
Linton city, Greene County	131	780	2.7	234	211	24	11.4	3 976	74.0	7.6	756	339
Little York town, Washington County	4	15	33.3	3	13	2	15.4	122	81.1	14.8	21	7
Livonia town, Washington County	1	21	-	1	2	-	-	63	60.3	9.5	8	2
Lizton town, Hendricks County	22	91	2.2	7	26	-	-	228	89.0	11.4	45	4
Logansport city, Cass County	638	3 239	3.1	601	1 234	220	17.8	12 697	75.3	9.9	2 116	708
Long Beach town, LaPorte County	53	269	66.2	53	61	-	-	1 153	98.1	56.9	203	109
Loogootee city, Martin County	107	402	-	74	144	-	-	1 940	73.6	10.8	391	133
Losantville town, Randolph County	24	59	-	13	9	1	11.1	180	80.6	3.9	17	5
Lowell town, Lake County	252	1 475	12.7	275	388	-	-	4 625	87.2	14.8	688	239
Lynn town, Randolph County	30	220	1.4	41	66	4	6.1	708	77.7	5.2	99	35
Lynnville town, Warrick County	26	118	-	15	49	4	8.2	482	78.2	9.5	93	42
Lyons town, Greene County	25	116	3.4	15	42	12	28.6	488	72.7	5.3	91	30
McCordsville town, Hancock County	62	175	12.6	31	61	-	-	712	87.8	35.5	82	40
Mackey town, Gibson County	4	18	-	6	2	1	50.0	78	76.9	12.8	15	9
Macy town, Miami County	5	56	5.4	7	16	2	12.5	141	83.0	7.1	40	6
Madison city, Jefferson County	357	1 703	14.6	404	604	42	7.0	8 422	82.0	21.6	1 381	579
Marengo town, Crawford County	40	173	2.9	15	34	-	-	528	68.9	4.7	78	18
Marion city, Grant County	930	4 543	8.2	2 278	1 880	161	8.6	19 871	73.3	13.4	3 442	1 254
Markle town	34	167	6.6	44	47	5	10.6	747	85.4	12.3	125	56
Huntington County (part)	31	113	7.1	25	29	3	10.3	415	86.0	9.4	66	33
Wells County (part)	3	54	5.6	19	18	2	11.1	332	84.6	16.0	59	23
Markleville town, Madison County	-	114	3.5	6	57	17	29.8	312	91.3	6.4	49	13
Marshall town, Parke County	15	80	-	11	36	7	19.4	209	82.3	7.7	33	16
Martinsville city, Morgan County	366	1 813	1.7	283	604	157	26.0	7 670	71.6	10.7	1 235	431
Matthews town, Grant County	33	95	2.1	14	24	3	12.5	406	79.8	9.4	81	26
Mauckport town, Harrison County	-	16	12.5	2	6	-	-	69	65.2	5.8	13	2
Mecca town, Parke County	6	77	-	9	31	-	-	200	69.5	1.0	25	4
Medaryville town, Pulaski County	11	98	-	6	23	4	17.4	401	71.8	1.7	67	20
Medora town, Jackson County	13	118	5.9	15	42	-	-	382	69.1	3.9	35	21
Mellott town, Fountain County	9	40	-	2	2	2	100.0	144	71.5	6.3	21	10
Melody Hill CDP, Vanderburgh County	102	568	21.1	160	152	-	-	2 055	94.8	28.2	387	200
Memphis CDP, Clark County	-	13	-	11	3	-	-	300	73.7	2.3	43	-
Mentone town, Kosciusko County	15	187	4.3	17	56	2	3.6	486	78.0	8.6	82	29
Meridian Hills town, Marion County	85	299	53.2	40	56	-	-	1 248	99.0	78.3	211	108
Merom town, Sullivan County	7	54	7.4	12	17	2	11.8	204	81.9	8.3	38	8
Merrillville town, Lake County	876	5 372	7.1	1 942	1 692	75	4.4	20 587	86.5	20.2	3 302	1 246
Mexico CDP, Miami County	31	222	17.1	40	78	21	26.9	751	89.5	9.6	126	39
Michiana Shores town, LaPorte County	7	25	16.0	4	8	-	-	227	94.3	35.7	42	24
Michigan City city, LaPorte County	1 196	5 418	11.8	1 658	1 585	235	14.8	21 616	76.3	12.1	3 783	1 308
Michigantown town, Clinton County	12	77	14.3	7	41	11	26.8	292	88.4	10.3	58	17
Middlebury town, Elkhart County	112	654	7.8	66	169	2	1.2	1 759	81.2	17.7	206	47
Middletown town, Henry County	94	468	1.7	94	125	21	16.8	1 624	81.4	10.3	251	77
Milan town, Ripley County	57	313	3.8	55	109	5	4.6	1 168	71.7	8.3	160	69
Milford town, Decatur County	-	22	22.7	4	7	1	14.3	77	48.1	-	9	5
Milford town, Kosciusko County	51	280	1.8	32	58	10	17.2	1 042	70.0	8.0	151	58
Millersburg town, Elkhart County	36	162	5.6	17	32	2	6.3	548	74.6	10.8	87	28
Millhousen town, Decatur County	5	24	-	4	3	-	-	91	81.3	7.7	30	14
Milltown town	30	159	9.4	19	48	6	12.5	612	73.4	8.5	118	45
Crawford County (part)	16	104	9.6	8	18	-	-	334	75.7	10.2	70	34
Harrison County (part)	14	55	9.1	11	30	6	20.0	278	70.5	6.5	48	11
Milton town, Wayne County	15	128	-	22	33	3	9.1	405	68.4	4.9	71	27
Mishawaka city, St. Joseph County	1 411	7 156	11.0	3 179	2 623	318	12.1	30 056	80.8	18.1	4 645	1 709
Mitchell city, Lawrence County	166	734	3.5	64	229	35	15.3	3 018	69.4	5.3	473	159
Modoc town, Randolph County	-	27	-	5	14	-	-	135	71.1	1.5	27	11
Monon town, White County	60	364	4.7	28	90	23	25.6	1 065	71.5	4.4	192	76
Monroe town, Adams County	29	134	1.5	19	39	-	-	458	88.6	12.0	53	23

Table 4. **Education and Veteran Status: 2000**—Con.

[Data based on a sample (except Tables 65-68). For information on confidentiality protection, coverage, sampling error, and nonsampling error, see Appendix G.
For location of definitions, see "How to Use This Census Report"]

State County Place	Population 3 years and over enrolled in school				Population 16 to 19 years			Population 25 years and over			Civilian veterans 18 years and over	
		Elementary or high school				Not enrolled in school and not high school graduate						
	Pre-primary school	Number	Percent in private school	College or graduate school	Total	Number	Percent	Number	Percent high school graduate or higher	Percent with Bachelor's degree or higher	Total	65 years and over
PLACE—Con.												
Monroe City town, Knox County	9	109	2.8	13	39	6	15.4	354	82.2	9.6	70	30
Monroeville town, Allen County	46	261	21.5	32	66	7	10.6	769	83.5	10.5	96	32
Monrovia town, Morgan County	16	119	5.0	8	62	2	3.2	414	84.1	11.1	67	32
Monterey town, Pulaski County	8	46	10.9	6	14	-	-	155	78.1	5.2	24	9
Montezuma town, Parke County	40	196	3.6	34	59	10	16.9	743	80.9	3.5	129	63
Montgomery town, Daviess County	11	73	-	12	24	-	-	241	76.8	7.9	32	11
Monticello city, White County	252	901	-	76	280	16	5.7	3 769	76.7	10.3	574	250
Montpelier city, Blackford County	78	283	2.1	25	60	3	5.0	1 230	75.9	6.4	184	60
Mooreland town, Henry County	27	56	-	12	14	-	-	244	75.8	6.6	33	17
Moores Hill town, Dearborn County	43	158	4.4	15	38	6	15.8	349	71.1	2.0	68	16
Mooresville town, Morgan County	220	1 501	6.6	346	484	55	11.4	5 792	84.3	15.5	911	219
Morgantown town, Morgan County	14	146	-	17	88	23	26.1	676	72.5	6.1	114	49
Morocco town, Newton County	37	153	-	28	66	8	12.1	744	76.9	11.4	134	50
Morristown town, Shelby County	56	218	5.0	35	77	11	14.3	674	80.9	7.1	119	62
Mount Auburn town, Wayne County	1	4	25.0	-	-	-	(X)	57	63.2	7.0	11	6
Mount Ayr town, Newton County	6	40	17.5	12	5	-	-	101	72.3	5.0	12	3
Mount Carmel town, Franklin County	5	31	3.2	-	10	3	30.0	59	52.5	1.7	11	9
Mount Etna town, Huntington County	2	26	-	2	12	-	-	72	66.7	19.4	18	3
Mount Summit town, Henry County	7	63	-	6	8	-	-	209	90.9	19.1	21	9
Mount Vernon city, Posey County	229	1 377	5.9	275	356	16	4.5	4 969	81.0	13.7	818	305
Mulberry town, Clinton County	25	245	4.9	24	70	-	-	968	80.0	10.2	130	40
Muncie city, Delaware County	1 589	8 688	4.4	13 983	6 041	270	4.5	37 584	75.8	19.0	6 007	2 120
Munster town, Lake County	680	3 886	14.7	1 331	1 169	52	4.4	15 068	93.0	39.2	2 165	1 094
Napoleon town, Ripley County	4	49	-	5	11	2	18.2	162	74.7	7.4	38	10
Nappanee city	215	1 226	-	84	383	43	11.2	3 870	76.5	11.4	553	223
Elkhart County (part)	206	1 204	-	84	368	35	9.5	3 781	76.2	11.5	535	223
Kosciusko County (part)	9	22	-	-	15	8	53.3	89	87.6	5.6	18	-
Nashville town, Brown County	7	90	7.8	23	25	-	-	668	96.7	30.7	120	67
New Albany city, Floyd County	1 055	6 024	14.7	1 747	1 809	301	16.6	24 888	76.1	15.9	4 314	1 583
New Amsterdam town, Harrison County	-	-	(X)	-	-	-	(X)	-	(X)	(X)	-	-
Newberry town, Greene County	-	30	10.0	14	24	-	-	155	84.5	3.9	35	1
Newburgh town, Warrick County	120	459	11.1	184	100	8	8.0	2 224	89.8	32.8	400	156
New Carlisle town, St. Joseph County	42	291	2.7	84	80	9	11.3	970	87.0	13.1	170	68
New Castle city, Henry County	496	2 775	3.9	506	916	198	21.6	12 097	72.8	10.2	1 977	727
New Chicago town, Lake County	44	306	6.2	95	85	7	8.2	1 414	65.8	3.3	237	86
New Harmony town, Posey County	17	148	6.8	10	44	-	-	684	75.9	19.4	95	57
New Haven city, Allen County	382	2 112	14.6	508	743	100	13.5	8 261	83.6	12.4	1 259	521
New Market town, Montgomery County	16	145	1.4	3	33	-	-	426	93.0	8.2	72	20
New Middletown town, Harrison County	2	17	-	-	-	-	(X)	49	83.7	-	6	-
New Palestine town, Hancock County	34	188	8.5	53	38	-	-	877	88.8	23.1	119	28
New Paris CDP, Elkhart County	48	225	8.4	5	35	-	-	593	67.6	11.5	84	19
New Pekin town, Washington County	44	247	1.2	34	136	27	19.9	823	64.2	3.9	139	38
Newpoint town, Decatur County	5	50	6.0	4	14	1	7.1	185	67.0	1.6	30	11
Newport town, Vermillion County	42	103	-	9	23	-	-	358	78.8	4.7	69	37
New Richmond town, Montgomery County	5	57	-	10	18	-	-	227	80.6	7.9	34	21
New Ross town, Montgomery County	14	62	-	6	16	-	-	206	89.8	9.7	35	6
Newtown town, Fountain County	7	28	-	-	11	-	-	108	82.4	10.2	23	8
New Washington CDP, Clark County	17	74	-	32	40	6	15.0	357	82.9	15.1	58	23
New Whiteland town, Johnson County	207	882	6.9	121	305	21	6.9	2 958	85.5	9.8	578	212
Noblesville city, Hamilton County	1 162	5 248	5.8	1 186	1 421	143	10.1	18 403	90.8	40.9	2 440	724
North Crows Nest town, Marion County	-	5	100.0	-	5	-	-	33	100.0	84.8	15	5
North Judson town, Starke County	94	355	5.9	57	87	7	8.0	948	74.9	9.1	120	42
North Liberty town, St. Joseph County	70	278	7.6	57	42	6	14.3	858	82.8	11.7	143	50
North Manchester town, Wabash County	158	752	-	1 102	593	20	3.4	3 795	84.9	25.3	478	252
North Salem town, Hendricks County	33	102	6.9	12	33	2	6.1	357	81.0	9.5	35	7
North Terre Haute CDP, Vigo County	198	869	12.2	235	283	14	4.9	3 067	82.6	13.0	483	202
North Vernon city, Jennings County	263	1 037	9.2	145	406	63	15.5	4 028	75.2	12.6	576	152
North Webster town, Kosciusko County	38	161	2.5	33	65	3	4.6	695	80.7	14.0	123	52
Norway CDP, White County	9	70	27.1	-	8	-	-	384	68.2	7.8	35	12
Oakland City city, Gibson County	32	388	8.5	304	209	3	1.4	1 637	74.7	14.7	231	125
Oak Park CDP, Clark County	116	955	17.4	232	351	22	6.3	3 592	88.6	22.5	756	243
Oaktown town, Knox County	8	88	2.3	24	36	10	27.8	438	77.4	6.2	85	32
Odon town, Daviess County	35	218	5.5	44	63	8	12.7	985	77.1	11.4	201	93
Ogden Dunes town, Porter County	30	176	21.0	70	48	2	4.2	1 040	97.2	55.0	144	83
Oldenburg town, Franklin County	16	69	18.8	27	30	4	13.3	481	87.1	42.0	46	24
Onward town, Cass County	-	10	-	6	4	-	-	45	71.1	-	8	5
Oolitic town, Lawrence County	23	167	14.4	35	57	-	-	785	80.9	9.8	143	47
Orestes town, Madison County	17	63	-	10	12	-	-	249	69.9	1.6	43	14
Orland town, Steuben County	14	78	2.6	13	21	3	14.3	213	82.6	8.5	35	19
Orleans town, Orange County	72	354	4.2	41	108	10	9.3	1 466	78.0	5.9	234	104
Osceola town, St. Joseph County	44	340	4.7	71	110	20	18.2	1 151	78.8	8.7	201	67
Osgood town, Ripley County	47	314	1.9	32	84	10	11.9	1 069	67.1	4.5	191	68
Ossian town, Wells County	126	501	11.0	108	161	12	7.5	1 850	88.9	17.7	278	112
Otterbein town	45	277	0.7	42	92	11	12.0	804	88.2	13.1	101	38
Benton County (part)	33	193	1.0	22	67	10	14.9	607	87.8	11.9	80	31
Tippecanoe County (part)	12	84	-	20	25	1	4.0	197	89.3	16.8	21	7
Owensville town, Gibson County	48	185	6.5	33	52	3	5.8	908	77.1	11.0	162	78
Oxford town, Benton County	32	269	0.7	57	67	-	-	845	83.4	9.7	110	20
Palmyra town, Harrison County	21	96	6.3	15	31	-	-	388	74.2	10.1	76	28
Paoli town, Orange County	200	605	1.3	116	171	27	15.8	2 569	68.0	13.7	355	171
Paragon town, Morgan County	19	105	4.8	2	19	2	10.5	419	65.4	1.0	56	23
Parker City town, Randolph County	54	242	4.5	45	81	1	1.2	968	80.2	11.3	137	58
Patoka town, Gibson County	54	152	8.6	29	46	3	6.5	515	74.4	8.2	82	30
Patriot town, Switzerland County	2	43	-	2	28	6	21.4	133	60.9	4.5	20	6

Table 4. **Education and Veteran Status: 2000**—Con.

[Data based on a sample (except Tables 65-68). For information on confidentiality protection, coverage, sampling error, and nonsampling error, see Appendix G.
For location of definitions, see "How to Use This Census Report"]

State County Place	Population 3 years and over enrolled in school				Population 16 to 19 years			Population 25 years and over			Civilian veterans 18 years and over	
		Elementary or high school				Not enrolled in school and not high school graduate						
	Pre-primary school	Number	Percent in private school	College or graduate school	Total	Number	Percent	Number	Percent high school graduate or higher	Percent with Bachelor's degree or higher	Total	65 years and over
PLACE—Con.												
Pendleton town, Madison County	173	508	1.4	103	111	10	9.0	2 242	88.0	26.3	313	148
Pennville town, Jay County	21	134	11.9	20	28	6	21.4	457	78.1	5.9	78	23
Perrysville town, Vermillion County	26	62	11.3	12	29	2	6.9	360	78.6	5.3	77	36
Peru city, Miami County	450	2 272	8.0	331	681	101	14.8	8 406	77.7	8.6	1 667	521
Petersburg city, Pike County	72	338	1.2	64	103	11	10.7	1 847	66.5	7.4	295	121
Pierceton town, Kosciusko County	45	117	10.3	19	29	4	13.8	420	76.0	5.7	53	16
Pine Village town, Warren County	1	32	9.4	11	17	1	5.9	194	80.4	14.9	37	13
Pittsboro town, Hendricks County	74	269	11.5	60	68	-	-	1 024	89.5	20.3	148	56
Plainfield town, Hendricks County	473	3 606	6.2	719	1 392	153	11.0	12 005	83.7	18.2	2 340	686
Plainville town, Daviess County	28	69	2.9	7	13	3	23.1	361	82.5	10.8	69	32
Plymouth city, Marshall County	200	1 742	6.4	276	664	133	20.0	5 926	74.2	12.4	741	219
Poneto town, Wells County	11	40	-	4	11	-	-	130	85.4	3.1	26	7
Portage city, Porter County	912	5 928	7.5	1 447	1 890	127	6.7	21 503	82.1	10.1	3 726	1 204
Porter town, Porter County	181	859	6.2	315	283	-	-	3 133	91.0	24.7	528	96
Portland city, Jay County	127	979	1.7	162	298	35	11.7	4 365	77.2	11.0	694	278
Poseyville town, Posey County	40	260	-	43	67	-	-	795	85.2	10.4	120	56
Pottawattamie Park town, LaPorte County	6	54	22.2	14	11	-	-	224	88.4	42.4	49	33
Princes Lakes town, Johnson County	50	292	3.4	63	75	-	-	951	85.2	13.4	165	45
Princeton city, Gibson County	327	1 199	10.8	248	339	65	19.2	5 327	74.5	9.3	875	395
Redkey town, Jay County	33	231	-	41	75	11	14.7	956	76.2	6.3	145	55
Remington town, Jasper County	64	235	4.3	23	66	4	6.1	919	86.0	9.2	118	39
Rensselaer city, Jasper County	162	839	6.6	105	275	21	7.6	3 450	79.6	17.5	515	272
Reynolds town, White County	11	126	2.4	9	34	4	11.8	340	75.6	7.6	56	21
Richmond city, Wayne County	1 146	5 858	6.3	2 391	2 372	437	18.4	25 657	74.6	13.8	4 237	1 611
Ridgeville town, Randolph County	23	122	-	16	44	5	11.4	526	70.2	5.1	70	20
Riley town, Vigo County	5	2	-	-	-	-	(X)	83	84.3	18.1	9	7
Rising Sun city, Ohio County	41	450	4.9	44	105	3	2.9	1 621	76.9	12.6	299	101
River Forest town, Madison County	-	12	-	-	-	-	(X)	17	100.0	29.4	6	4
Roachdale town, Putnam County	27	149	2.7	20	46	10	21.7	671	75.6	9.8	111	45
Roann town, Wabash County	13	56	5.4	16	25	-	-	281	72.6	8.9	54	19
Roanoke town, Huntington County	44	279	12.2	66	91	16	17.6	948	88.0	17.6	144	57
Rochester city, Fulton County	184	1 089	0.4	159	323	45	13.9	4 340	76.6	9.6	630	242
Rockport city, Spencer County	77	376	11.2	21	124	17	13.7	1 408	76.8	11.2	243	85
Rockville town, Parke County	83	424	-	77	156	7	4.5	1 928	82.9	13.1	337	159
Rocky Ripple town, Marion County	18	98	21.4	21	29	-	-	501	82.6	32.1	58	31
Rome City town, Noble County	43	274	5.5	41	86	10	11.6	1 138	70.0	11.0	158	51
Rosedale town, Parke County	30	149	3.4	36	52	8	15.4	455	85.9	10.8	81	43
Roseland town, St. Joseph County	10	88	18.2	1 213	465	1	0.2	498	79.3	15.9	102	39
Roselawn CDP	121	676	4.3	102	243	21	8.6	2 518	81.9	5.3	361	69
Jasper County (part)	58	265	3.4	64	89	-	-	856	91.0	3.3	111	15
Newton County (part)	63	411	4.9	38	154	21	13.6	1 662	77.3	6.4	250	54
Rossville town, Clinton County	50	295	2.4	31	79	2	2.5	1 010	83.8	12.3	144	58
Royal Center town, Cass County	18	187	1.1	16	63	10	15.9	535	86.0	9.3	105	31
Rushville city, Rush County	252	921	6.2	86	295	76	25.8	3 961	73.3	7.1	730	258
Russellville town, Putnam County	26	70	2.9	4	16	-	-	245	80.4	2.4	31	18
Russiaville town, Howard County	40	191	4.2	21	44	4	9.1	683	87.6	11.0	118	35
St. Joe town, DeKalb County	15	102	-	14	47	6	12.8	268	77.6	3.4	39	19
St. John town, Lake County	401	1 845	17.6	448	440	-	-	5 424	93.2	25.1	778	229
St. Leon town, Dearborn County	13	69	-	13	26	3	11.5	266	73.3	8.3	46	30
St. Paul town	39	221	8.1	32	71	6	8.5	602	70.8	2.7	94	28
Decatur County (part)	19	122	14.8	9	36	2	5.6	318	72.3	3.1	55	19
Shelby County (part)	20	99	-	23	35	4	11.4	284	69.0	2.1	39	9
Salamonia town, Jay County	11	51	-	8	9	5	55.6	78	91.0	2.6	4	-
Salem city, Washington County	174	794	5.7	205	285	37	13.0	4 062	70.1	9.2	691	264
Saltillo town, Washington County	-	26	-	3	3	-	-	82	63.4	11.0	11	6
Sandborn town, Knox County	12	76	2.6	26	28	3	10.7	332	78.0	7.5	59	36
San Pierre CDP, Starke County	-	51	-	-	20	-	-	96	93.8	16.7	12	-
Santa Claus town, Spencer County	76	418	3.1	83	87	-	-	1 300	95.5	35.6	199	69
Saratoga town, Randolph County	3	35	-	8	8	-	-	199	70.4	-	37	19
Schererville town, Lake County	953	4 149	20.9	1 545	1 322	90	6.8	16 667	92.0	29.5	2 228	791
Schneider town, Lake County	18	63	-	-	20	-	-	210	77.1	-	28	8
Scottsburg city, Scott County	98	1 015	2.9	166	354	53	15.0	3 850	72.4	11.2	586	213
Seelyville town, Vigo County	44	178	6.7	80	54	3	5.6	766	84.7	13.3	136	41
Sellersburg town, Clark County	201	957	6.0	210	297	23	7.7	4 181	84.6	12.9	691	231
Selma town, Delaware County	30	167	4.8	36	32	-	-	573	85.9	11.5	105	43
Seymour city, Jackson County	554	2 822	14.9	531	852	96	11.3	11 599	77.9	12.0	1 536	585
Shadeland town, Tippecanoe County	41	375	8.0	60	123	14	11.4	1 094	83.5	17.1	249	64
Shamrock Lakes town, Blackford County	2	30	10.0	13	17	-	-	108	97.2	23.1	28	5
Sharpsville town, Tipton County	26	86	7.0	10	32	-	-	382	79.6	7.3	58	19
Shelburn town, Sullivan County	42	221	2.7	23	78	8	10.3	830	74.7	3.7	159	41
Shelbyville city, Shelby County	436	3 010	4.6	554	870	136	15.6	11 375	74.8	10.6	1 924	587
Sheridan town, Hamilton County	53	441	24.9	104	117	12	10.3	1 557	84.1	15.9	239	77
Shipshewana town, LaGrange County	7	66	-	5	41	9	22.0	367	56.4	3.8	34	17
Shirley town	15	133	1.5	24	63	11	17.5	488	77.7	7.0	74	30
Hancock County (part)	10	124	1.6	24	59	11	18.6	413	77.5	7.7	62	23
Henry County (part)	5	9	-	-	4	-	-	75	78.7	2.7	12	7
Shoals town, Martin County	11	95	27.4	11	52	15	28.8	597	66.7	4.4	100	41
Sidney town, Kosciusko County	4	34	14.7	4	13	4	30.8	116	69.8	5.2	16	8
Silver Lake town, Kosciusko County	23	86	-	5	18	2	11.1	354	66.9	4.0	57	20
Simonton Lake CDP, Elkhart County	69	829	9.9	115	221	20	9.0	2 749	90.5	20.0	415	155
Somerville town, Gibson County	23	57	1.8	-	11	2	18.2	224	72.3	10.3	29	9
South Bend city, St. Joseph County	3 964	18 187	16.1	6 466	5 651	943	16.7	66 715	77.7	20.3	9 872	4 237

Table 4. **Education and Veteran Status: 2000**—Con.

[Data based on a sample (except Tables 65-68). For information on confidentiality protection, coverage, sampling error, and nonsampling error, see Appendix G.
For location of definitions, see "How to Use This Census Report"]

State County Place	Population 3 years and over enrolled in school				Population 16 to 19 years			Population 25 years and over			Civilian veterans 18 years and over	
		Elementary or high school				Not enrolled in school and not high school graduate						
	Pre-primary school	Number	Percent in private school	College or graduate school	Total	Number	Percent	Number	Percent high school graduate or higher	Percent with Bachelor's degree or higher	Total	65 years and over
PLACE—Con.												
South Haven CDP, Porter County	150	1 333	4.4	221	414	34	8.2	3 337	84.6	6.6	723	165
Southport city, Marion County	59	357	13.2	80	106	-	-	1 338	88.9	22.5	260	91
South Whitley town, Whitley County	70	292	2.7	30	104	16	15.4	1 127	82.6	11.9	187	83
Speedway town, Marion County	393	1 614	8.0	816	554	41	7.4	9 018	88.0	22.4	1 501	721
Spencer town, Owen County	93	415	6.3	81	104	-	-	1 552	72.0	9.0	248	126
Spiceland town, Henry County	32	123	-	16	38	-	-	513	88.3	12.5	73	27
Spring Grove town, Wayne County	3	35	11.4	7	14	-	-	349	71.9	22.9	58	37
Spring Hill town, Marion County	-	-	(X)	13	-	-	(X)	86	94.2	81.4	22	8
Spring Lake town, Hancock County	8	26	11.5	9	1	-	-	214	88.8	16.8	48	12
Springport town, Henry County	5	35	14.3	6	12	1	8.3	99	79.8	10.1	24	13
Spurgeon town, Pike County	8	22	-	6	2	-	-	146	70.5	6.2	30	8
Star City CDP, Pulaski County	8	54	-	6	14	-	-	245	87.8	0.4	69	16
State Line City town, Warren County	-	33	-	5	8	-	-	88	84.1	4.5	25	9
Staunton town, Clay County	17	127	2.4	16	18	3	16.7	335	83.9	4.2	60	15
Stilesville town, Hendricks County	4	37	16.2	11	14	4	28.6	196	79.6	8.2	43	17
Stinesville town, Monroe County	-	73	-	6	4	-	-	123	57.7	8.1	20	13
Straughn town, Henry County	16	64	17.2	7	19	-	-	171	74.9	9.9	44	15
Sullivan city, Sullivan County	120	688	1.3	138	199	14	7.0	3 087	78.1	8.6	554	257
Sulphur Springs town, Henry County	9	49	-	15	14	-	-	256	82.4	12.1	30	16
Summitville town, Madison County	25	172	5.2	33	35	-	-	733	77.8	8.2	142	47
Sunman town, Ripley County	17	142	19.7	23	43	-	-	450	70.4	7.6	77	32
Swayzee town, Grant County	32	162	2.5	44	37	-	-	649	86.3	12.6	101	42
Sweetser town, Grant County	14	169	1.2	27	61	-	-	608	84.0	13.2	107	46
Switz City town, Greene County	15	47	-	10	13	-	-	201	78.6	3.0	39	17
Syracuse town, Kosciusko County	90	582	4.1	104	156	31	19.9	1 970	83.8	9.5	290	90
Taylorsville CDP, Bartholomew County	49	173	5.2	51	16	7	43.8	587	72.2	4.9	85	34
Tell City city, Perry County	154	1 235	1.2	247	437	87	19.9	5 440	72.2	11.1	859	407
Tennyson town, Warrick County	15	57	-	4	19	3	15.8	160	59.4	4.4	26	6
Terre Haute city, Vigo County	1 623	8 548	6.5	9 022	4 617	335	7.3	35 843	77.7	19.7	5 652	2 035
Thorntown town, Boone County	53	301	1.0	33	83	4	4.8	1 011	82.0	6.4	170	44
Tipton city, Tipton County	142	783	5.6	197	256	-	-	3 520	77.8	10.8	586	173
Topeka town, LaGrange County	42	188	6.9	6	56	23	41.1	691	64.7	8.0	81	26
Town of Pines town, Porter County	22	137	26.3	28	47	7	14.9	568	75.7	7.6	85	19
Trafalgar town, Johnson County	37	168	2.4	31	19	4	21.1	472	78.2	13.8	39	8
Trail Creek town, LaPorte County	83	349	24.6	45	70	-	-	1 730	84.7	18.0	383	219
Tri-Lakes CDP, Whitley County	151	680	4.6	118	145	4	2.8	2 542	90.4	18.8	422	144
Troy town, Perry County	7	63	-	8	26	2	7.7	266	71.8	3.8	43	25
Ulen town, Boone County	3	27	-	-	3	-	-	75	100.0	58.7	17	12
Union City city, Randolph County	117	536	4.5	35	154	19	12.3	2 378	72.1	7.8	330	152
Uniondale town, Wells County	6	59	6.8	9	15	-	-	167	86.2	6.6	26	14
Universal town, Vermillion County	2	61	-	22	27	4	14.8	290	79.7	4.5	46	9
Upland town, Grant County	40	385	7.0	1 914	831	6	0.7	1 308	87.2	34.9	206	73
Utica town, Clark County	14	73	2.7	6	28	8	28.6	431	69.8	9.0	66	20
Valparaiso city, Porter County	887	3 872	6.5	3 751	2 174	78	3.6	16 857	90.6	34.5	2 568	912
Van Buren town, Grant County	52	161	3.7	21	48	2	4.2	552	81.3	8.3	91	32
Veedersburg town, Fountain County	72	420	4.5	25	122	-	-	1 520	76.9	5.2	264	119
Vera Cruz town, Wells County	9	9	-	-	4	-	-	26	73.1	-	3	2
Vernon town, Jennings County	3	47	14.9	13	31	21	67.7	182	80.8	8.8	35	9
Versailles town, Ripley County	60	314	2.2	55	124	2	1.6	1 108	80.6	14.9	204	82
Vevay town, Switzerland County	38	287	1.7	57	88	20	22.7	1 156	73.0	8.9	182	94
Vincennes city, Knox County	424	2 485	5.6	2 960	2 030	68	3.3	10 939	80.0	15.2	1 896	803
Wabash city, Wabash County	385	1 940	6.9	313	799	71	8.9	7 778	78.2	11.1	1 396	566
Wakarusa town, Elkhart County	34	317	6.6	38	85	10	11.8	1 072	83.2	11.8	103	38
Walkerton town, St. Joseph County	86	502	3.0	80	121	5	4.1	1 438	75.0	14.9	269	88
Wallace town, Fountain County	5	21	-	-	2	-	-	62	69.4	11.3	11	2
Walton town, Cass County	29	186	6.5	31	62	8	12.9	684	75.3	10.5	119	37
Wanatah town, LaPorte County	28	171	5.3	58	54	-	-	658	85.7	14.3	116	41
Warren town, Huntington County	50	253	5.9	45	86	4	4.7	838	86.5	10.5	140	46
Warren Park town, Marion County	50	222	20.3	23	72	6	8.3	1 310	78.5	15.9	197	118
Warsaw city, Kosciusko County	480	1 934	8.3	454	543	71	13.1	7 777	79.6	17.5	1 195	448
Washington city, Daviess County	366	1 892	10.5	265	556	66	11.9	7 557	74.7	9.2	1 215	485
Waterloo town, DeKalb County	98	409	3.2	68	111	26	23.4	1 277	81.4	6.1	152	32
Waveland town, Montgomery County	12	52	13.5	12	18	-	-	304	82.2	12.2	47	16
Waynetown town, Montgomery County	33	111	-	41	34	-	-	601	88.2	9.5	93	29
West Baden Springs town, Orange County	20	112	-	4	40	-	-	428	68.2	10.3	70	33
West College Corner town, Union County	32	137	2.9	3	38	10	26.3	352	75.9	5.4	46	13
Westfield town, Hamilton County	437	1 566	8.8	273	292	38	13.0	5 464	90.5	35.6	553	125
West Harrison town, Dearborn County	7	41	-	7	28	12	42.9	159	64.2	3.8	16	7
West Lafayette city, Tippecanoe County	532	2 049	10.9	17 210	3 438	28	0.8	10 159	96.2	69.7	1 275	623
West Lebanon town, Warren County	22	153	0.7	18	44	-	-	475	74.5	9.5	74	24
Westport town, Decatur County	47	212	7.5	46	81	4	4.9	985	82.9	9.8	167	60
West Terre Haute town, Vigo County	71	473	3.4	68	145	37	25.5	1 421	63.7	5.1	208	80
Westville town, LaPorte County	103	285	6.3	90	79	19	24.1	1 378	80.1	8.6	320	108
Wheatfield town, Jasper County	16	172	29.1	18	69	7	10.1	460	77.2	6.5	68	30
Wheatland town, Knox County	10	107	3.7	12	37	7	18.9	321	75.7	5.9	63	27
Whiteland town, Johnson County	185	745	6.7	98	159	8	5.0	2 301	92.5	20.7	298	65
Whitestown town, Boone County	15	128	2.3	6	22	-	-	327	79.8	13.8	42	6
Whitewater town, Wayne County	3	9	-	-	6	1	16.7	38	81.6	2.6	9	4
Whiting city, Lake County	170	941	6.2	191	250	31	12.4	3 382	79.2	15.8	497	212
Wilkinson town, Hancock County	7	33	-	-	9	-	-	326	78.8	5.5	61	35
Williams Creek town, Marion County	12	95	57.9	11	34	-	-	286	99.3	77.6	46	22
Williamsport town, Warren County	69	345	-	44	79	11	13.9	1 292	79.7	8.4	183	89
Winamac town, Pulaski County	64	427	6.3	94	153	14	9.2	1 607	77.4	14.1	226	107
Winchester city, Randolph County	119	739	1.9	134	194	24	12.4	3 416	75.4	10.1	554	242
Windfall City town, Tipton County	15	126	-	15	38	5	13.2	505	71.1	3.8	86	36

Table 4. **Education and Veteran Status: 2000**—Con.

[Data based on a sample (except Tables 65-68). For information on confidentiality protection, coverage, sampling error, and nonsampling error, see Appendix G.
For location of definitions, see "How to Use This Census Report"]

State County Place	Population 3 years and over enrolled in school				Population 16 to 19 years			Population 25 years and over			Civilian veterans 18 years and over	
		Elementary or high school				Not enrolled in school and not high school graduate						
	Pre-primary school	Number	Percent in private school	College or graduate school	Total	Number	Percent	Number	Percent high school graduate or higher	Percent with Bachelor's degree or higher	Total	65 years and over
PLACE—Con.												
Winfield town, Lake County	89	370	14.9	142	109	2	1.8	1 520	85.3	28.1	154	60
Wingate town, Montgomery County	13	95	-	6	16	-	-	188	82.4	3.7	23	13
Winona Lake town, Kosciusko County	87	807	11.5	237	242	21	8.7	2 439	87.9	28.8	287	100
Winslow town, Pike County	22	173	-	41	49	8	16.3	546	74.5	7.7	80	28
Wolcott town, White County	23	164	3.0	17	33	5	15.2	627	81.8	9.9	69	31
Wolcottville town	32	198	1.0	15	59	11	18.6	509	66.2	2.8	80	32
LaGrange County (part)	22	104	1.9	11	34	3	8.8	257	60.3	2.7	39	21
Noble County (part)	10	94	-	4	25	8	32.0	252	72.2	2.8	41	11
Woodburn city, Allen County	61	348	13.2	59	109	12	11.0	920	83.9	10.2	117	30
Woodlawn Heights town, Madison County	2	-	(X)	3	-	-	(X)	49	100.0	69.4	6	2
Worthington town, Greene County	24	257	1.6	47	82	13	15.9	1 037	76.5	11.7	207	90
Wynnedale town, Marion County	15	51	17.6	31	11	-	-	240	90.8	67.9	49	36
Yeoman town, Carroll County	-	21	-	-	7	-	-	59	71.2	5.1	11	-
Yorktown town, Delaware County	198	853	2.1	324	240	17	7.1	3 173	90.5	25.4	507	172
Zanesville town	28	111	5.4	35	36	3	8.3	378	95.8	13.8	56	12
Allen County (part)	5	5	-	1	1	-	-	68	92.6	14.7	10	3
Wells County (part)	23	106	5.7	34	35	3	8.6	310	96.5	13.5	46	9
Zionsville town, Boone County	370	1 854	5.4	253	383	-	-	5 431	94.4	60.1	596	210

Table 5. **Disability Status: 2000**

[Data based on a sample (except Tables 65-68). For information on confidentiality protection, coverage, sampling error, and nonsampling error, see Appendix G.
For location of definitions, see "How to Use This Census Report"]

State County County Subdivision Place	Civilian noninstitutionalized population with a disability			Percent of civilian noninstitutionalized population with specified disability							Percent employed of civilian noninstitutionalized population 21 to 64 years		
				5 years and over					16 years and over, going outside the home	16 to 64 years, employment disability		Disability status	
	5 years and over	16 to 64 years	65 years and over	Any disability	Sensory	Physical	Mental	Self-care			Total	With a disability	No disability
The State	**1 054 757**	**691 505**	**301 630**	**19.0**	**3.8**	**8.3**	**4.8**	**2.5**	**7.5**	**11.3**	**76.6**	**60.8**	**80.2**
Adams County	5 024	3 068	1 670	16.4	3.3	6.9	3.4	2.3	7.9	10.1	79.5	64.2	82.4
Blue Creek township	103	48	27	10.5	4.2	2.1	1.9	0.7	5.2	3.5	67.9	43.9	70.1
French township	46	16	23	5.8	2.4	2.0	2.0	1.1	3.2	-	69.6	43.8	70.5
Hartford township	83	62	-	11.5	1.7	2.8	3.1	3.1	5.7	10.2	73.7	58.6	76.5
Jefferson township	183	150	24	22.1	3.4	10.7	4.0	3.1	15.1	18.0	59.4	55.5	61.9
Kirkland township	158	119	33	20.0	2.1	3.5	-	-	13.1	15.7	84.6	65.3	89.6
Monroe township	690	451	187	16.2	2.9	4.9	5.0	2.7	9.3	11.3	77.5	70.8	78.8
Berne city (part)	335	208	111	20.2	5.4	8.4	6.6	3.9	7.5	10.1	86.2	66.1	90.7
Monroe town (part)	61	33	26	12.3	1.8	4.2	4.2	0.4	1.9	6.8	84.7	83.9	84.8
Preble township	112	91	-	10.9	1.3	2.1	2.6	1.1	2.1	6.2	82.4	67.0	85.1
Root township	538	377	136	12.7	3.0	5.9	2.5	1.4	5.4	9.6	83.1	62.1	86.4
Decatur city (part)	184	109	68	14.4	2.4	6.3	0.9	1.4	3.5	9.9	87.2	83.3	87.8
St. Marys township	208	124	68	18.8	1.2	6.6	2.9	2.3	5.9	13.5	87.3	77.8	89.2
Union township	190	129	61	22.0	2.9	9.6	2.9	1.0	10.2	17.4	86.4	73.3	89.9
Wabash township	974	586	350	18.5	3.9	8.9	3.1	2.6	10.2	11.6	77.6	57.6	82.1
Berne city (part)	372	132	221	17.5	5.9	10.8	3.1	1.8	7.9	5.5	84.2	51.7	88.2
Geneva town	264	159	86	20.6	4.7	8.2	5.3	2.5	9.7	13.5	80.0	60.7	84.5
Washington township	1 739	915	761	18.0	4.0	8.5	3.9	3.0	7.8	8.7	80.8	66.3	83.4
Decatur city (part)	1 324	708	571	17.8	3.7	8.9	4.1	3.2	7.6	8.6	80.0	61.2	83.2
Monroe town (part)	18	8	7	10.9	3.0	5.5	3.6	1.8	3.8	5.6	86.4	50.0	90.0
Allen County	50 207	33 394	13 659	16.6	3.3	7.1	4.4	2.1	6.9	10.0	79.0	62.1	82.2
Aboite township	2 516	1 653	684	9.5	2.0	3.9	2.2	1.2	3.7	5.8	79.9	68.5	81.1
Fort Wayne city (part)	-	-	-	(X)	(X)	(X)	(X)	(X)	(X)	(X)	(X)	(X)	(X)
Adams township	5 483	3 727	1 424	19.4	3.3	9.3	4.9	3.0	7.7	12.6	78.3	58.9	83.1
Fort Wayne city (part)	3 304	2 254	842	22.1	3.5	10.3	5.9	3.7	9.0	15.3	76.2	58.1	81.8
New Haven city (part)	1 830	1 228	511	16.2	3.3	8.4	3.9	2.0	6.2	9.4	80.6	59.3	84.5
Cedar Creek township	1 149	785	281	12.2	2.2	3.8	2.7	1.0	6.4	8.7	80.7	77.1	81.2
Grabill town	202	142	44	19.7	2.2	7.3	5.7	1.4	8.1	15.4	84.5	75.8	86.8
Leo-Cedarville town	230	146	68	9.1	0.8	3.8	1.6	0.5	4.1	5.5	86.1	74.8	87.2
Eel River township	268	151	91	9.5	3.2	4.1	3.2	1.0	4.1	4.8	83.1	74.1	83.9
Jackson township	24	7	10	6.2	1.8	0.8	1.8	-	4.2	2.3	82.5	100.0	82.1
Jefferson township	303	135	148	16.3	3.9	8.3	4.9	2.0	6.4	4.9	82.5	81.1	82.7
New Haven city (part)	23	3	12	11.3	2.9	7.4	5.4	-	-	-	87.9	(X)	87.9
Lafayette township	449	347	71	17.5	2.8	6.3	3.9	2.2	4.5	11.6	81.9	63.6	86.2
Zanesville town (part)	14	6	8	18.4	10.5	10.5	6.6	2.6	4.2	5.5	79.6	-	89.6
Lake township	316	190	106	16.9	3.5	8.5	4.3	1.8	7.1	8.6	79.8	54.2	85.1
Madison township	177	136	33	10.4	1.5	3.0	2.2	0.4	6.0	5.7	84.8	64.5	87.7
Marion township	343	242	83	10.2	1.3	5.5	2.9	1.2	4.2	5.2	84.9	68.7	86.8
Maumee township	306	195	95	12.5	2.4	5.8	2.6	2.0	6.7	9.1	79.3	64.4	81.4
Woodburn city	194	122	56	13.4	3.0	6.4	3.5	2.3	7.4	9.0	77.9	62.5	80.1
Milan township	496	357	113	15.6	2.6	5.0	3.7	2.3	7.2	11.7	82.1	71.6	84.5
Monroe township	262	165	93	14.4	2.4	5.6	2.8	1.9	8.2	8.8	83.1	61.1	86.7
Monroeville town	214	123	87	18.5	3.3	8.4	3.4	2.5	12.1	10.5	79.5	55.7	84.6
Perry township	1 357	925	322	8.2	2.0	3.2	1.6	0.7	3.0	5.3	81.7	76.0	82.2
Huntertown town	234	163	45	14.5	2.7	5.6	4.1	1.7	2.7	8.9	85.7	78.3	86.8
Pleasant township	481	333	112	15.5	2.1	4.8	2.6	1.1	6.2	11.0	83.7	79.9	84.4
Fort Wayne city (part)	15	7	8	28.8	-	15.4	-	15.4	32.6	-	100.0	100.0	100.0
St. Joseph township	9 379	5 519	3 284	14.9	3.4	6.6	4.2	2.1	6.4	8.2	81.8	63.7	84.5
Fort Wayne city (part)	8 284	4 799	2 980	15.5	3.5	6.8	4.4	2.3	6.7	8.6	81.3	63.3	84.2
Scipio township	80	60	20	19.9	1.7	10.7	4.7	3.0	5.9	25.3	77.8	60.0	84.5
Springfield township	429	307	92	13.0	2.6	4.1	2.8	0.7	5.8	11.1	78.4	86.1	77.1
Washington township	4 775	2 914	1 574	15.6	3.5	7.4	4.2	1.7	5.9	7.4	82.5	69.6	84.5
Fort Wayne city (part)	3 323	2 009	1 131	16.9	3.6	8.0	4.1	2.0	6.3	8.3	81.9	72.1	83.6
Wayne township	21 614	15 246	5 023	21.5	4.0	8.9	6.1	2.8	9.0	13.5	74.5	57.0	79.5
Fort Wayne city (part)	21 246	15 036	4 884	21.5	3.9	8.9	6.1	2.8	9.0	13.5	74.3	56.9	79.4
Bartholomew County	11 806	7 342	3 738	18.1	3.9	9.1	4.8	2.4	7.1	9.9	77.3	57.5	81.2
Camp Atterbury UT	-	-	-	(X)	(X)	(X)	(X)	(X)	(X)	(X)	(X)	(X)	(X)
Clay township	417	287	100	14.9	3.4	7.9	4.2	1.6	3.3	7.0	76.5	57.7	79.8
Columbus city (part)	43	22	21	14.0	7.5	2.0	-	-	-	6.4	78.2	100.0	75.4
Clifty township	180	151	20	16.5	3.2	6.4	3.6	3.4	9.2	12.2	90.8	77.1	94.3
Columbus township	7 330	4 430	2 452	19.6	4.3	9.8	5.5	2.9	7.9	10.7	76.2	53.6	81.0
Columbus city (part)	6 826	4 112	2 288	20.1	4.5	10.0	5.7	2.9	7.8	10.9	76.0	53.8	80.8
Flat Rock township	231	197	30	17.2	3.6	9.4	5.1	1.3	8.3	9.6	79.5	57.1	84.5
Clifford town	70	36	30	28.8	4.1	18.5	7.4	2.5	9.6	14.0	77.5	63.6	81.9
Columbus city (part)	-	-	-	(X)	(X)	(X)	(X)	(X)	(X)	(X)	(X)	(X)	(X)
German township	1 157	738	332	18.0	3.6	9.1	4.4	2.1	5.7	10.1	77.6	65.8	79.8
Columbus city (part)	-	-	-	(X)	(X)	(X)	(X)	(X)	(X)	(X)	(X)	(X)	(X)
Edinburgh town (part)	64	48	16	19.0	4.8	9.8	4.5	2.4	-	15.2	68.6	16.7	82.3
Taylorsville CDP	143	107	28	17.1	6.3	7.4	1.7	0.8	5.5	11.5	76.3	55.1	81.5
Harrison township	454	310	125	13.7	2.4	5.3	2.2	1.4	5.4	9.4	79.0	71.1	80.3
Columbus city (part)	34	34	-	7.1	1.7	1.5	-	-	5.4	2.5	74.9	50.0	77.7
Haw Creek township	655	389	228	17.6	6.2	10.1	5.3	2.3	6.0	8.4	76.3	51.1	81.3
Hartsville town	70	40	26	20.5	6.7	8.2	4.1	4.7	12.0	11.2	84.1	72.2	86.7
Hope town	391	214	147	19.7	7.0	11.5	6.8	2.0	7.3	8.4	69.4	50.3	73.6
Jackson township	166	121	45	21.8	3.6	11.1	1.4	-	8.1	20.1	78.2	71.1	80.4
Ohio township	203	119	76	13.7	0.5	7.0	0.5	1.5	6.1	6.9	77.0	67.2	78.3
Rock Creek township	146	66	63	11.4	1.5	6.0	3.8	2.0	4.6	6.3	78.3	51.5	80.7
Sand Creek township	337	218	89	16.7	4.0	6.5	4.6	1.2	8.8	8.4	84.7	70.9	87.2
Elizabethtown town	89	57	27	24.9	4.5	15.9	7.8	4.7	10.6	11.5	72.2	52.9	78.6
Wayne township	530	316	178	14.9	2.7	8.6	4.3	1.6	5.6	7.3	78.6	59.2	81.8
Columbus city (part)	52	38	7	9.1	-	2.6	2.6	-	6.9	9.2	90.6	78.9	92.0
Jonesville town	64	45	9	29.6	6.5	20.4	9.7	3.7	6.7	17.9	66.2	66.7	65.9
Benton County	1 688	1 040	533	19.6	4.1	7.5	4.4	2.4	7.8	12.3	81.8	68.9	84.9
Bolivar township	263	160	75	21.0	4.4	9.7	5.5	3.1	8.3	13.1	85.6	65.1	91.2
Otterbein town (part)	206	120	67	22.9	5.5	12.1	6.0	3.7	7.3	13.5	83.6	63.4	89.1
Center township	471	279	161	18.6	3.8	6.0	3.0	1.4	7.3	12.6	86.3	77.4	88.3
Fowler town	415	247	147	19.5	4.2	6.3	2.5	1.3	7.6	13.0	85.4	79.1	87.0
Gilboa township	49	40	9	21.5	1.8	-	2.2	2.2	5.8	24.1	78.4	72.5	80.6
Grant township	226	99	110	22.0	4.6	11.4	4.5	3.3	11.8	9.1	77.2	59.3	80.6
Boswell town	217	90	110	27.5	5.9	13.8	5.4	3.2	14.1	10.8	74.4	56.1	79.3

Table 5. **Disability Status: 2000**—Con.

[Data based on a sample (except Tables 65-68). For information on confidentiality protection, coverage, sampling error, and nonsampling error, see Appendix G.
For location of definitions, see "How to Use This Census Report"]

State County County Subdivision Place	Civilian noninstitutionalized population with a disability			Percent of civilian noninstitutionalized population with specified disability							Percent employed of civilian noninstitutionalized population 21 to 64 years		
				5 years and over					16 years and over, going outside the home	16 to 64 years, employment disability		Disability status	
	5 years and over	16 to 64 years	65 years and over	Any disability	Sensory	Physical	Mental	Self-care			Total	With a disability	No disability
Benton County—Con.													
Hickory Grove township	61	46	15	15.0	1.7	6.1	1.7	1.5	6.7	11.5	78.6	52.4	84.2
Ambia town	38	34	4	21.2	0.6	10.1	3.9	3.4	12.8	17.0	65.3	41.2	77.6
Oak Grove township	319	209	96	20.9	5.9	7.9	6.0	2.4	9.2	11.7	78.1	58.2	83.3
Oxford town	248	155	85	21.1	6.8	8.9	6.6	2.5	10.2	10.8	77.8	57.7	83.0
Parish Grove township	36	13	23	14.6	5.7	3.7	3.7	3.7	-	8.5	85.6	100.0	84.2
Pine township	46	38	8	18.7	5.7	5.7	-	-	7.0	14.4	82.9	84.2	82.5
Richland township	135	108	12	21.0	2.0	5.3	4.3	0.6	4.8	18.3	76.6	77.6	76.3
Earl Park town	90	68	7	22.2	3.2	6.7	4.2	1.0	2.7	15.7	75.2	70.7	76.7
Union township	47	36	11	18.7	5.6	13.1	11.5	7.9	7.2	6.7	81.9	75.0	83.7
York township	35	12	13	14.0	-	8.0	6.8	6.4	6.6	2.9	76.9	41.7	80.5
Blackford County	2 624	1 729	806	20.2	4.6	9.8	4.0	2.0	8.2	12.8	75.3	60.3	79.0
Harrison township	539	373	144	19.8	4.8	8.7	3.8	2.1	8.9	12.5	73.6	51.4	79.5
Montpelier city	400	254	124	23.4	5.8	10.6	5.2	3.0	9.8	14.5	70.7	50.8	76.5
Jackson township	245	170	66	19.8	5.1	11.8	4.6	1.8	9.5	12.0	75.7	52.2	81.3
Dunkirk city (part)	40	22	14	25.0	3.8	13.1	7.5	3.1	7.8	11.4	55.8	27.3	64.4
Licking township	1 641	1 064	534	20.3	4.5	10.0	3.8	2.1	7.9	12.4	76.4	65.0	79.2
Hartford City city	1 382	886	469	21.5	4.4	10.6	3.9	2.4	8.9	14.0	74.6	66.3	76.9
Shamrock Lakes town	20	18	2	12.9	1.3	5.8	3.9	-	-	4.1	82.7	100.0	79.1
Washington township	199	122	62	21.1	4.9	8.4	6.3	1.4	6.6	17.6	70.3	58.9	73.1
Boone County	8 668	6 474	1 800	20.6	3.4	6.0	3.0	1.5	5.4	18.0	80.0	81.8	79.5
Center township	3 531	2 512	828	22.8	4.0	7.9	4.1	1.8	5.6	18.5	81.9	77.7	83.3
Lebanon city	3 130	2 241	714	24.2	4.2	8.3	4.3	1.9	6.1	19.6	81.2	76.4	82.9
Ulen town	22	22	-	21.6	2.9	-	-	-	7.7	32.7	63.0	72.7	54.2
Clinton township	141	114	27	21.3	-	1.1	-	1.1	13.5	20.2	83.9	78.1	85.8
Eagle township	2 000	1 547	369	16.1	2.5	3.6	1.8	0.8	2.1	15.7	76.4	89.5	73.4
Zionsville town	1 203	953	207	15.8	2.1	3.3	1.7	0.6	1.8	15.7	75.7	93.0	71.7
Harrison township	167	147	15	21.5	1.8	4.5	0.6	-	2.6	24.6	77.6	85.0	74.5
Jackson township	786	650	117	31.7	4.6	6.9	3.9	2.4	8.6	31.1	82.0	85.4	79.8
Advance town	169	144	20	32.9	5.8	6.8	5.3	2.5	10.3	35.0	85.8	87.7	84.3
Jamestown town (part)	222	170	44	26.8	3.9	6.8	3.3	2.3	9.3	24.3	84.2	78.6	86.6
Jefferson township	174	112	48	14.7	3.5	4.2	2.3	2.5	2.9	10.8	81.6	70.9	83.4
Marion township	183	120	63	14.8	3.3	8.5	2.0	4.8	6.3	10.6	76.6	50.8	81.5
Perry township	182	135	28	18.5	3.4	4.3	4.2	1.4	9.0	17.7	80.9	93.3	77.6
Sugar Creek township	413	257	137	19.5	5.5	11.2	4.9	2.1	4.6	9.2	85.0	77.2	86.8
Thorntown town	291	181	91	20.1	5.9	12.0	5.1	2.1	4.3	9.6	84.8	68.8	88.8
Union township	506	401	73	26.8	2.4	3.5	1.9	-	7.5	27.1	79.7	90.8	74.1
Washington township	293	237	56	19.6	4.0	3.4	0.8	1.7	13.7	14.2	83.6	86.7	82.7
Worth township	292	242	39	23.7	2.7	8.1	4.7	1.1	10.2	21.4	76.0	64.0	80.2
Whitestown town	146	115	20	29.9	3.5	8.2	5.9	0.6	13.6	30.7	80.0	72.0	84.5
Brown County	2 662	1 966	643	19.0	4.7	9.5	4.0	2.2	6.7	12.4	73.6	58.0	77.4
Hamblen township	902	739	138	20.5	4.6	9.2	3.0	1.7	7.6	15.5	72.3	64.5	74.9
Jackson township	670	512	152	18.0	4.9	10.1	3.8	2.9	5.3	10.6	68.2	53.8	71.6
Van Buren township	306	230	76	16.9	4.4	9.2	4.2	1.7	3.4	9.7	79.7	59.0	83.3
Washington township	784	485	277	19.1	4.6	9.3	5.1	2.3	8.5	11.9	77.0	51.9	82.4
Nashville town	203	119	79	28.8	8.6	10.3	5.8	2.7	10.0	20.4	72.0	66.4	73.9
Carroll County	3 446	2 180	1 093	18.5	4.2	8.0	3.7	2.2	6.3	12.1	79.0	69.0	81.2
Adams township	101	66	28	18.1	1.8	10.4	5.2	4.5	5.5	12.9	74.0	63.6	77.0
Burlington township	231	178	44	14.9	2.2	5.3	2.7	1.8	5.5	9.2	75.6	72.9	76.2
Burlington town	80	41	33	19.1	4.1	11.9	3.1	5.7	7.0	4.3	73.5	61.0	75.9
Carrollton township	75	67	8	14.9	2.8	5.7	5.7	-	5.9	10.7	72.6	63.2	74.9
Clay township	115	75	24	13.4	1.5	9.3	2.8	1.7	3.7	5.2	84.9	73.1	86.6
Deer Creek township	811	486	297	18.9	4.7	7.6	3.0	2.3	6.8	12.9	81.0	71.4	83.1
Delphi city	574	348	202	22.0	4.9	8.8	3.9	3.0	8.0	16.3	80.4	70.1	83.3
Democrat township	123	69	49	12.7	4.2	5.1	2.5	1.2	4.2	8.0	81.6	67.7	83.3
Jackson township	172	85	63	15.0	3.8	6.6	4.5	3.1	4.9	7.2	79.0	64.5	80.8
Camden town	116	62	37	21.3	4.2	10.7	7.0	3.1	6.3	9.8	80.9	67.8	83.6
Jefferson township	442	340	87	21.3	3.8	10.4	3.9	1.9	5.5	14.1	77.5	68.6	80.4
Yeoman town	12	11	1	12.8	-	1.1	-	-	-	13.9	82.9	72.7	84.7
Liberty township	89	32	48	19.7	8.0	9.1	3.5	2.0	8.0	12.5	83.1	100.0	80.4
Madison township	82	38	38	21.4	3.9	11.2	1.8	5.7	9.9	8.0	75.1	84.2	73.5
Monroe township	598	340	235	22.1	4.8	9.5	5.8	2.8	8.9	15.4	82.1	70.9	84.9
Flora town	449	242	191	23.0	4.5	10.5	4.9	2.2	9.2	15.3	84.0	78.7	85.4
Rock Creek township	71	38	26	16.2	6.6	10.9	-	1.1	2.3	7.8	80.4	37.5	86.1
Tippecanoe township	450	321	115	21.5	5.2	7.8	4.3	1.7	6.0	15.9	72.8	61.1	76.0
Washington township	86	45	31	15.1	4.6	4.0	2.6	2.6	6.6	10.6	87.4	82.2	88.2
Cass County	7 116	4 242	2 463	19.2	4.0	9.3	5.2	3.2	7.8	10.4	76.7	55.5	81.3
Adams township	136	68	53	16.0	4.2	3.1	5.5	2.5	10.2	10.1	89.5	79.4	90.8
Bethlehem township	108	59	27	14.2	2.0	7.9	1.8	1.3	3.4	7.7	80.2	44.1	85.1
Boone township	225	101	88	16.1	2.4	6.2	4.3	1.6	6.7	8.1	81.2	69.6	82.8
Royal Center town	139	69	58	17.4	3.2	7.5	4.1	2.5	9.7	9.0	89.1	74.2	91.7
Clay township	440	267	159	17.3	3.1	9.9	5.0	4.5	7.6	9.7	74.8	42.7	81.2
Logansport city (part)	93	77	16	33.3	1.8	19.7	17.6	12.5	15.2	28.4	43.2	23.4	56.6
Clinton township	80	70	10	18.5	1.4	10.2	1.4	3.0	2.9	14.3	72.8	30.0	84.3
Logansport city (part)	-	-	-	(X)	(X)	(X)	(X)	(X)	(X)	(X)	(X)	(X)	(X)
Deer Creek township	92	37	55	10.3	4.1	4.5	-	3.0	1.6	4.3	84.9	16.2	91.0
Eel township	4 045	2 493	1 329	22.4	5.1	10.9	6.9	4.2	8.9	12.3	74.0	55.4	79.0
Logansport city (part)	3 862	2 392	1 247	22.7	5.3	11.0	7.1	4.3	9.1	12.7	73.8	54.7	79.1
Harrison township	81	28	53	10.9	2.8	7.3	3.6	2.7	7.0	4.8	88.4	46.4	91.9
Jackson township	388	269	100	13.4	2.5	5.9	3.0	1.6	4.3	6.5	77.1	58.0	80.0
Galveston town	252	165	73	17.2	3.5	8.8	4.4	2.2	4.7	8.9	75.8	54.4	80.1
Grissom AFB CDP (part)	-	-	-	(X)	(X)	(X)	(X)	(X)	(X)	(X)	(X)	(X)	(X)
Jefferson township	286	180	78	20.1	3.9	9.9	4.2	2.7	8.8	10.6	78.4	54.3	83.7
Miami township	195	91	94	16.4	2.2	10.9	4.5	3.5	10.3	5.9	78.1	69.2	79.5
Noble township	316	175	120	16.2	2.4	6.7	3.0	0.6	5.8	9.1	88.1	76.0	90.3
Logansport city (part)	46	32	7	21.9	-	5.7	6.2	2.9	11.6	14.5	88.6	59.4	100.0
Tipton township	357	208	126	14.7	2.9	6.5	2.8	1.4	7.3	7.4	75.1	49.2	79.0
Onward town	9	-	9	16.4	5.5	-	-	-	12.2	-	87.5	(X)	87.5

Table 5. **Disability Status: 2000**—Con.

[Data based on a sample (except Tables 65-68). For information on confidentiality protection, coverage, sampling error, and nonsampling error, see Appendix G.
For location of definitions, see "How to Use This Census Report"]

State County County Subdivision Place	Civilian noninstitutionalized population with a disability			Percent of civilian noninstitutionalized population with specified disability							Percent employed of civilian noninstitutionalized population 21 to 64 years		
				5 years and over					16 years and over, going outside the home	16 to 64 years, employment disability		Disability status	
	5 years and over	16 to 64 years	65 years and over	Any disability	Sensory	Physical	Mental	Self-care			Total	With a disability	No disability
Cass County—Con.													
Tipton township—Con.													
Walton town	213	142	63	21.9	4.9	8.6	4.0	3.6	10.6	13.8	74.5	50.0	81.6
Washington township	367	196	171	24.7	5.0	11.5	4.0	0.9	9.4	13.1	78.5	62.0	83.1
Logansport city (part)	-	-	-	(X)	(X)	(X)	(X)	(X)	(X)	(X)	(X)	(X)	(X)
Clark County	18 269	12 434	4 714	20.6	3.7	9.9	5.3	2.7	7.6	12.3	77.6	57.6	82.6
Bethlehem township	64	41	23	19.0	7.1	5.3	5.0	-	4.0	-	74.2	29.4	78.7
Carr township	274	194	70	12.9	2.6	5.0	2.5	1.0	4.6	8.6	82.7	70.8	84.5
Charlestown township	2 283	1 694	458	21.8	3.9	8.9	5.5	3.0	8.5	15.2	74.9	52.8	81.7
Charlestown city	1 401	1 111	221	25.2	4.2	9.9	6.2	3.6	8.8	19.2	72.5	54.8	80.0
Jeffersonville township	11 011	7 231	3 096	21.2	3.8	10.6	5.8	2.8	7.6	12.0	78.0	57.3	83.2
Clarksville town (part)	4 493	2 950	1 298	24.5	4.2	11.8	6.6	3.1	9.1	14.5	78.0	60.8	83.3
Jeffersonville city (part)	5 040	3 397	1 348	20.0	3.5	10.4	5.5	2.9	7.3	11.5	77.1	54.1	82.6
Oak Park CDP (part)	872	492	294	18.3	3.4	9.2	5.6	2.3	5.8	8.7	80.8	57.2	85.1
Monroe township	841	615	154	19.6	3.2	9.3	4.7	2.1	6.8	12.2	77.1	61.6	81.0
Henryville CDP	290	222	27	19.8	2.7	9.8	8.0	1.6	5.9	10.4	78.1	66.3	81.2
Oregon township	341	245	77	26.1	5.6	12.0	4.6	4.8	4.9	19.2	66.7	48.6	74.1
Owen township	186	133	41	23.0	5.6	12.8	2.7	3.1	9.2	13.3	76.7	51.6	83.6
Silver Creek township	1 564	1 038	414	18.1	3.6	8.4	4.7	2.8	7.6	11.2	78.4	61.0	81.9
Clarksville town (part)	174	146	17	15.7	1.4	6.1	4.1	2.1	4.1	12.8	80.3	71.2	81.9
Sellersburg town	1 151	783	275	20.0	3.9	9.4	5.9	3.3	9.2	12.5	79.2	60.0	83.7
Union township	474	368	65	24.4	4.0	14.5	8.3	1.2	8.8	12.0	78.3	51.6	88.2
Memphis CDP	99	73	26	29.9	8.5	28.7	6.3	1.5	17.9	22.9	76.6	37.0	94.0
Utica township	554	367	158	19.9	3.6	9.0	3.8	2.4	9.3	12.2	80.9	72.9	82.8
Jeffersonville city (part)	18	-	18	34.6	-	23.1	-	-	11.5	-	-	(X)	-
Oak Park CDP (part)	35	20	15	13.0	1.9	9.3	-	-	4.1	5.6	93.4	55.0	97.4
Utica town	148	122	26	26.9	6.9	9.4	4.5	2.9	8.4	16.7	71.9	75.9	70.3
Washington township	330	254	72	20.0	3.1	7.0	2.6	1.1	7.5	14.8	76.0	62.4	79.5
New Washington CDP	117	71	46	23.0	5.7	11.4	2.2	2.6	16.0	11.0	80.2	50.8	87.4
Wood township	347	254	86	15.6	2.7	6.4	2.6	1.3	6.4	10.4	75.4	59.7	78.5
Borden town	124	91	27	14.6	3.3	5.5	1.5	1.4	4.8	10.7	78.6	63.4	81.3
Clay County	5 040	3 042	1 697	20.6	5.1	9.9	5.8	3.2	7.7	12.4	75.0	55.3	79.7
Brazil township	2 116	1 238	668	27.5	6.2	12.4	9.0	4.2	10.2	16.2	72.4	50.5	79.8
Brazil city (part)	2 026	1 191	625	27.7	6.4	12.3	9.3	4.1	10.6	16.2	73.0	49.6	81.0
Cass township	81	33	36	28.3	7.7	9.8	19.2	7.7	17.1	16.4	49.6	39.3	52.5
Dick Johnson township	249	212	37	18.6	3.8	5.8	3.2	1.9	9.6	16.6	81.0	74.9	82.7
Brazil city (part)	-	-	-	-	-	-	-	-	-	(X)	(X)	(X)	(X)
Harrison township	412	197	212	18.0	5.2	10.9	3.5	2.3	4.7	5.7	69.9	46.6	73.9
Clay City town	180	85	92	18.8	6.6	10.8	4.1	2.7	6.9	7.9	76.2	54.8	80.3
Jackson township	420	260	147	17.4	5.4	7.4	4.5	4.2	8.0	12.3	79.2	65.6	81.9
Brazil city (part)	37	7	30	15.5	6.7	12.6	11.3	15.5	13.3	4.9	78.1	(X)	78.1
Lewis township	268	182	73	19.9	5.8	11.6	7.2	4.7	8.3	11.3	72.9	51.7	77.6
Perry township	122	61	58	13.3	3.7	7.2	1.2	1.3	4.0	7.0	72.2	42.6	76.2
Posey township	552	302	225	15.4	4.1	7.9	3.3	2.2	4.8	8.9	80.7	67.0	82.9
Brazil city (part)	-	-	-	-	-	-	-	-	-	-	100.0	(X)	100.0
Staunton town	115	74	28	21.9	3.4	11.8	5.3	2.1	7.7	18.6	75.0	59.5	79.9
Sugar Ridge township	149	91	55	14.9	4.3	7.2	4.8	1.5	5.7	10.0	76.2	52.8	80.2
Center Point town	58	37	18	22.1	6.5	9.2	3.4	2.3	5.0	17.1	80.3	77.1	81.2
Van Buren township	555	380	159	19.0	4.5	10.0	4.6	2.3	7.8	12.9	76.5	58.1	80.7
Carbon town	47	30	9	15.3	4.2	9.4	7.2	2.6	3.7	4.8	78.0	76.9	78.1
Harmony town	111	75	33	22.3	3.4	9.6	3.0	1.6	4.7	16.6	79.2	61.5	83.9
Knightsville town	142	104	38	27.4	5.8	12.2	3.7	1.2	7.9	22.8	73.5	66.7	76.4
Washington township	116	86	27	16.4	2.8	11.9	3.7	3.0	4.4	10.0	70.8	39.8	77.7
Clinton County	7 757	5 781	1 646	25.4	4.5	8.4	4.0	2.2	7.5	21.2	74.3	73.4	74.6
Center township	3 920	2 897	889	25.2	4.5	9.1	4.4	2.7	9.9	20.5	69.6	65.2	71.3
Frankfort city (part)	3 868	2 875	859	26.3	4.6	9.5	4.4	2.8	10.4	21.5	68.9	65.4	70.4
Forest township	122	15	54	14.5	4.6	5.5	10.3	1.4	2.4	2.4	76.3	-	78.9
Jackson township	173	127	46	17.0	1.7	3.7	3.7	-	0.8	14.2	93.5	93.9	93.4
Johnson township	80	73	7	14.3	4.7	9.7	4.8	3.0	5.4	10.5	70.1	60.0	72.2
Kirklin township	310	202	87	27.1	5.7	9.2	3.7	3.1	10.5	15.0	78.5	74.0	80.4
Kirklin town	212	159	48	30.0	5.1	13.3	2.3	3.7	14.9	19.1	77.9	66.4	84.5
Madison township	375	265	99	19.3	3.3	7.5	2.0	1.8	4.3	15.1	81.5	76.0	83.0
Mulberry town	238	138	89	20.4	4.9	10.1	3.4	1.3	5.7	10.7	82.3	69.2	85.4
Michigan township	366	285	50	24.0	3.5	5.4	4.1	2.2	3.8	20.9	77.5	75.9	78.1
Michigantown town	78	46	23	19.5	3.8	8.3	8.3	2.3	3.2	11.1	76.0	32.3	83.2
Owen township	441	373	25	48.6	10.7	7.4	4.8	2.0	1.1	51.6	74.3	84.2	58.3
Perry township	429	348	72	31.3	3.3	8.5	2.6	1.9	8.2	26.2	73.9	77.4	72.3
Colfax town	181	126	46	26.3	2.5	11.5	2.8	2.9	7.2	19.6	69.8	68.5	70.3
Ross township	482	350	115	19.5	3.7	7.1	3.4	1.6	7.2	16.1	76.4	77.1	76.3
Rossville town	265	168	86	19.1	3.7	6.3	3.2	1.5	8.0	14.5	82.3	76.8	83.5
Sugar Creek township	107	48	59	20.5	7.1	11.9	1.3	-	3.6	5.4	69.1	70.8	68.8
Union township	285	245	34	33.1	6.0	11.0	1.3	1.3	3.8	38.3	83.8	92.7	76.7
Warren township	283	228	55	41.6	2.6	9.9	3.8	1.5	3.5	47.6	76.0	93.0	57.8
Washington township	384	325	54	32.5	6.1	9.9	3.5	0.6	2.5	32.5	86.2	87.9	85.1
Frankfort city (part)	-	-	-	(X)	(X)	(X)	(X)	(X)	(X)	(X)	(X)	(X)	(X)
Crawford County	2 593	1 713	695	26.0	5.2	12.5	8.3	3.4	9.9	15.9	68.6	55.1	73.5
Boone township	34	29	5	18.2	-	1.6	11.2	-	13.5	9.6	55.7	63.0	53.8
Alton town	13	8	5	35.1	-	8.1	13.5	-	24.1	38.1	64.7	83.3	54.5
Jennings township	338	258	49	27.2	4.8	11.8	7.5	4.9	10.0	19.0	68.0	57.0	73.3
Leavenworth town	67	41	24	27.0	1.2	12.9	5.2	5.6	12.4	21.1	71.4	68.3	72.7
Johnson township	150	94	44	29.5	3.3	13.0	10.6	8.6	10.4	13.9	79.6	61.7	86.8
Liberty township	488	312	141	25.7	3.6	14.2	9.9	3.1	11.4	16.7	60.3	37.7	68.4
Marengo town	269	162	80	34.7	6.8	16.4	12.2	5.7	14.8	21.0	52.6	36.3	62.0
Ohio township	142	62	80	24.4	7.2	13.9	6.2	-	7.9	6.3	81.8	69.4	84.5
Patoka township	400	272	92	30.0	6.2	13.0	10.4	3.1	9.1	17.2	74.9	72.5	76.0
Sterling township	379	201	146	25.1	6.6	14.2	10.0	4.9	10.8	12.2	61.1	31.1	69.6
English town	186	79	90	30.0	6.1	17.1	14.7	8.2	16.3	11.8	62.5	28.2	72.9
Union township	302	212	78	36.7	8.0	16.4	7.5	3.9	13.7	28.8	72.5	64.1	77.7
Whiskey Run township	360	273	60	19.2	4.4	8.5	4.1	1.7	6.6	13.7	70.5	60.5	73.2
Milltown town (part)	114	80	21	23.8	2.3	9.6	6.5	2.7	6.3	15.5	80.7	62.5	87.0

Table 5. **Disability Status: 2000**—Con.

[Data based on a sample (except Tables 65-68). For information on confidentiality protection, coverage, sampling error, and nonsampling error, see Appendix G.
For location of definitions, see "How to Use This Census Report"]

State County County Subdivision Place	Civilian noninstitutionalized population with a disability			Percent of civilian noninstitutionalized population with specified disability							Percent employed of civilian noninstitutionalized population 21 to 64 years		
				5 years and over					16 years and over, going outside the home	16 to 64 years, employment disability		Disability status	
	5 years and over	16 to 64 years	65 years and over	Any disability	Sensory	Physical	Mental	Self-care			Total	With a disability	No disability
Daviess County	5 624	3 626	1 656	20.8	4.4	9.0	4.5	2.0	9.2	13.0	74.9	61.5	78.5
Barr township	502	357	132	13.8	1.8	4.9	2.8	1.0	7.8	10.7	76.3	79.2	75.7
Cannelburg town	19	17	2	16.4	-	9.5	1.7	4.3	6.8	14.6	78.9	60.0	83.9
Montgomery town	78	50	22	21.8	2.5	8.1	5.6	2.5	13.2	10.5	87.8	75.0	91.4
Bogard township	217	171	26	17.4	0.4	1.3	2.8	0.4	17.2	21.0	64.2	49.6	67.8
Elmore township	279	155	108	23.7	4.3	12.0	7.2	4.4	9.2	12.3	70.8	52.4	75.6
Elnora town	202	110	76	29.1	5.5	14.6	8.2	6.3	11.0	16.4	59.3	39.8	66.9
Harrison township	94	64	30	19.6	6.0	9.6	2.5	1.3	6.0	4.1	77.2	57.8	82.4
Madison township	486	315	153	19.8	4.9	8.2	2.5	1.5	7.2	13.1	75.3	59.9	79.2
Odon town	324	181	129	25.3	6.6	11.7	3.7	2.1	10.2	16.0	77.5	64.2	81.5
Reeve township	116	94	13	15.1	2.3	3.6	4.2	0.3	6.2	11.3	85.3	77.0	87.4
Alfordsville town	28	21	-	23.0	4.9	4.1	15.6	1.6	-	10.6	83.8	70.6	88.2
Steele township	221	145	60	24.6	5.2	9.8	2.7	4.6	7.9	19.7	75.8	70.8	77.2
Plainville town	96	51	37	20.9	3.5	9.3	4.8	4.6	7.7	15.7	70.6	51.0	74.6
Van Buren township	289	234	47	16.8	3.0	5.3	0.9	1.3	7.6	11.8	70.0	63.7	71.7
Veale township	164	104	52	18.1	4.6	6.2	3.2	-	7.9	9.7	82.2	61.5	86.6
Washington township	3 256	1 987	1 035	23.6	5.5	11.5	6.0	2.4	9.8	13.3	74.9	58.6	79.7
Washington city	2 602	1 595	833	25.6	6.0	12.5	6.7	2.9	11.1	14.5	72.8	55.7	78.4
Dearborn County	7 627	5 179	1 839	17.9	3.4	7.5	4.3	2.2	6.9	11.3	78.6	56.0	83.6
Caesar Creek township	-	-	-	-	-	-	-	-	-	-	77.5	(X)	77.5
Center township	1 209	834	257	24.4	2.9	9.8	7.6	2.5	10.6	14.7	77.4	55.9	84.7
Aurora city (part)	1 006	682	206	27.6	3.1	12.2	9.4	3.2	12.0	17.7	74.3	54.1	82.8
Clay township	467	280	153	17.3	2.8	9.0	4.7	2.2	7.6	8.8	79.1	49.2	85.0
Dillsboro town	255	135	100	21.8	4.2	10.8	6.9	1.9	8.7	9.1	74.6	53.9	79.9
Harrison township	477	382	58	16.8	3.8	7.1	2.3	1.3	4.8	10.8	79.0	72.7	80.3
Bright CDP (part)	205	158	22	16.2	3.2	5.8	2.3	-	2.3	9.2	85.7	100.0	82.8
West Harrison town	47	30	17	19.0	2.8	10.5	4.9	1.6	9.1	10.5	67.8	44.8	73.7
Hogan township	162	114	48	15.5	3.8	10.6	3.5	3.4	5.4	11.8	71.5	39.5	77.9
Jackson township	173	121	45	12.9	3.7	3.4	2.5	1.2	3.3	8.5	86.8	77.7	88.5
Kelso township	235	131	93	12.8	1.1	5.4	1.6	1.1	5.3	8.3	85.0	54.2	88.5
St. Leon town	74	43	29	19.8	4.0	8.3	3.5	1.3	9.5	13.2	80.4	65.1	84.6
Lawrenceburg township	2 151	1 340	665	22.9	4.9	10.9	6.9	3.6	10.4	14.0	75.7	44.4	84.2
Aurora city (part)	-	-	-	(X)	(X)	(X)	(X)	(X)	(X)	(X)	(X)	(X)	(X)
Greendale city	894	497	343	22.0	6.7	11.4	6.0	3.6	9.8	10.6	79.9	50.5	86.3
Hidden Valley CDP (part)	51	15	-	13.4	-	-	9.4	-	-	6.9	54.2	100.0	50.8
Lawrenceburg city	1 036	715	273	25.7	4.4	12.2	7.6	4.2	12.4	18.5	73.3	39.8	86.0
Logan township	277	235	33	11.6	3.2	2.8	1.6	0.5	3.8	6.9	80.9	63.4	83.7
Bright CDP (part)	33	33	-	7.3	-	1.8	3.8	-	2.2	-	79.7	30.8	84.2
Manchester township	541	405	106	20.3	3.9	8.4	2.1	2.8	5.4	13.8	79.9	62.8	84.8
Miller township	1 000	741	166	12.6	1.9	4.6	2.5	1.6	5.1	9.4	82.6	65.4	85.3
Bright CDP (part)	356	268	58	10.8	2.6	3.8	3.1	2.1	3.4	10.1	84.5	67.4	87.0
Hidden Valley CDP (part)	510	384	73	13.0	1.5	4.5	1.7	1.2	5.4	8.9	82.5	68.6	84.6
Sparta township	654	433	104	24.5	5.6	7.6	6.5	2.1	4.8	15.5	71.0	58.0	75.3
Moores Hill town	138	103	16	23.6	4.4	6.5	6.5	0.3	7.5	18.4	70.9	59.2	76.1
Washington township	174	77	97	11.4	2.2	4.0	2.0	2.5	5.0	6.0	74.9	47.9	77.3
York township	107	86	14	11.6	2.2	5.5	3.8	-	3.8	5.6	79.4	48.8	85.2
Decatur County	3 911	2 388	1 317	17.4	3.5	8.3	4.1	2.1	7.7	9.3	79.0	61.0	82.4
Adams township	314	202	60	17.4	5.1	5.0	4.4	2.3	5.2	10.9	77.0	64.8	79.5
St. Paul town (part)	104	66	22	20.6	5.7	7.1	5.9	1.0	5.0	12.3	72.0	50.0	77.3
Clay township	246	158	69	20.8	3.1	10.8	2.5	0.7	8.9	8.9	76.7	55.0	81.9
Milford town	64	35	26	52.9	9.1	36.4	11.6	6.6	15.8	16.0	57.4	47.1	67.6
Clinton township	41	15	26	9.6	1.2	4.9	2.6	1.4	5.8	6.0	83.7	100.0	82.5
Fugit township	280	184	86	17.6	2.1	10.9	4.0	2.6	7.1	11.6	82.5	53.6	87.9
Jackson township	111	87	24	10.9	2.5	6.1	2.8	0.5	3.1	3.2	77.2	48.8	81.0
Marion township	214	140	74	13.9	4.4	7.5	2.6	1.5	5.2	6.5	82.3	66.2	84.9
Millhousen town	12	6	6	9.3	1.6	-	1.6	1.6	12.1	9.0	81.3	100.0	79.3
Salt Creek township	145	80	56	14.0	2.2	7.2	2.2	1.4	4.7	6.4	79.8	72.4	80.8
Newpoint town	62	37	23	23.3	3.4	7.9	3.0	3.0	9.6	13.3	85.2	75.8	87.6
Sand Creek township	551	330	193	20.5	3.0	9.1	5.4	2.5	9.3	12.8	74.0	57.7	77.5
Westport town	291	196	81	21.3	3.1	9.2	4.9	2.0	7.8	14.1	75.4	65.1	78.0
Washington township	2 009	1 192	729	18.0	3.7	8.6	4.5	2.3	8.7	9.2	79.8	62.1	83.2
Greensburg city	1 777	1 054	645	19.1	3.7	9.3	4.6	2.4	9.1	9.5	78.8	61.4	82.3
DeKalb County	6 528	4 398	1 649	17.7	3.8	6.8	3.9	1.7	6.0	11.6	80.9	67.6	83.8
Butler township	270	195	62	16.0	2.3	7.9	4.8	2.6	6.5	6.9	78.0	42.6	84.8
Concord township	205	138	52	17.9	2.9	6.4	2.9	1.3	1.7	16.0	78.8	75.2	79.6
St. Joe town	89	67	18	20.6	4.9	6.5	5.1	0.9	2.4	19.5	81.8	75.9	83.8
Fairfield township	194	138	51	16.3	4.2	6.5	2.9	2.9	4.6	9.8	79.6	77.3	80.0
Franklin township	101	56	33	8.8	1.1	2.2	3.4	0.6	2.6	4.5	82.3	85.7	82.0
Hamilton town (part)	29	4	25	10.5	0.7	6.2	2.2	2.5	8.8	1.3	85.1	50.0	86.3
Grant township	461	296	100	16.3	3.2	6.9	4.3	1.1	4.8	11.1	81.1	68.9	83.4
Auburn city (part)	-	-	-	(X)	(X)	(X)	(X)	(X)	(X)	(X)	(X)	(X)	(X)
Waterloo town (part)	346	228	68	18.0	2.7	7.1	4.7	1.3	5.7	12.5	81.9	68.4	84.9
Jackson township	354	227	113	14.9	4.0	5.0	2.0	1.4	6.8	8.6	83.4	70.9	85.7
Auburn city (part)	30	25	5	17.8	3.0	3.0	8.9	-	-	3.2	100.0	100.0	100.0
Keyser township	1 491	1 091	317	22.9	4.8	8.0	3.5	1.7	6.8	19.4	80.0	78.0	80.6
Altona town	51	29	19	27.9	6.6	10.9	5.5	-	10.1	18.4	81.8	82.8	81.5
Auburn city (part)	16	7	9	24.6	-	13.8	-	-	10.8	38.9	38.9	100.0	-
Garrett city	1 259	930	257	23.5	4.9	7.5	3.3	1.9	6.2	20.8	81.4	82.4	81.1
Newville township	99	82	17	18.4	7.1	6.3	0.9	-	-	13.3	86.7	89.2	86.0
Richland township	219	120	77	18.2	3.8	11.9	4.9	3.7	7.9	8.6	84.9	60.0	89.1
Corunna town	43	27	14	20.1	6.5	11.2	3.7	5.6	10.6	12.9	80.0	40.9	89.8
Smithfield township	406	308	78	26.9	5.0	9.0	6.6	2.5	5.0	22.7	78.7	69.2	82.9
Ashley town (part)	204	169	27	33.3	2.8	8.0	6.2	3.3	6.0	35.0	82.1	79.7	83.9
Waterloo town (part)	2	2	-	8.0	-	8.0	8.0	-	-	-	76.5	-	86.7
Spencer township	177	124	42	19.3	2.5	8.7	3.4	1.3	10.2	12.6	71.8	62.4	74.1
Stafford township	34	22	12	11.5	1.7	5.7	-	2.4	3.1	10.5	83.9	77.3	85.0
Troy township	71	43	28	19.6	7.2	8.0	1.9	-	4.4	13.4	72.9	15.8	85.5
Union township	1 850	1 141	529	16.2	3.9	5.8	4.4	1.7	6.7	8.1	83.0	62.0	86.8
Auburn city (part)	1 690	1 035	488	15.9	3.9	6.0	4.5	1.6	6.3	7.3	82.8	60.3	86.7
Wilmington township	596	417	138	16.3	2.9	7.5	4.2	2.0	5.6	10.2	78.2	59.5	81.7
Butler city	465	322	102	19.7	2.8	9.3	5.8	2.5	6.7	11.8	77.1	60.8	80.9

Table 5. **Disability Status: 2000**—Con.

[Data based on a sample (except Tables 65-68). For information on confidentiality protection, coverage, sampling error, and nonsampling error, see Appendix G. For location of definitions, see "How to Use This Census Report"]

State County County Subdivision Place	Civilian noninstitutionalized population with a disability			Percent of civilian noninstitutionalized population with specified disability							Percent employed of civilian noninstitutionalized population 21 to 64 years		
				5 years and over					16 years and over, going outside the home	16 to 64 years, employment disability		Disability status	
	5 years and over	16 to 64 years	65 years and over	Any disability	Sensory	Physical	Mental	Self-care			Total	With a disability	No disability
Delaware County	20 400	12 697	6 307	18.5	4.0	9.2	5.8	2.5	7.1	8.7	72.4	49.2	77.3
Center township	13 483	8 505	4 055	20.5	4.4	10.5	7.0	2.8	7.6	9.3	69.3	44.3	75.5
Muncie city (part)	12 919	8 161	3 901	20.7	4.5	10.7	7.1	2.9	7.8	9.5	69.2	44.2	75.5
Delaware township	699	439	191	20.1	5.9	9.3	4.8	2.0	5.8	12.0	72.7	58.5	76.3
Albany town (part)	347	225	100	19.1	5.5	9.8	4.3	2.0	5.3	10.0	76.4	61.1	80.2
Hamilton township	841	455	325	12.5	2.3	6.0	2.4	1.2	5.0	5.1	80.1	78.3	80.3
Muncie city (part)	-	-	-	-	-	-	-	-	-	-	-	(X)	-
Harrison township	426	270	143	14.1	3.1	5.7	1.5	1.5	6.6	6.0	74.6	64.5	76.2
Liberty township	743	434	210	16.3	2.2	7.2	4.7	2.4	7.1	8.3	75.0	49.0	79.3
Muncie city (part)	-	-	-	(X)	(X)	(X)	(X)	(X)	(X)	(X)	(X)	(X)	(X)
Selma town	132	73	49	16.3	2.7	7.7	5.4	3.6	8.9	8.2	78.1	56.7	81.4
Monroe township	622	377	215	18.1	3.8	8.6	3.6	2.4	8.0	7.7	75.6	44.8	81.8
Mount Pleasant township	1 443	841	515	12.4	2.5	5.6	3.4	1.6	5.3	6.1	78.7	65.2	80.3
Muncie city (part)	49	34	15	31.2	3.8	15.3	6.4	-	15.9	7.0	67.0	47.1	77.3
Yorktown town	503	270	188	11.4	2.7	5.3	3.0	1.7	4.5	4.5	80.9	65.7	82.4
Niles township	280	167	79	21.3	2.8	8.2	7.2	1.6	10.6	11.5	75.2	62.9	78.3
Albany town (part)	17	7	10	13.4	3.1	4.7	-	-	3.0	9.1	84.9	57.1	87.9
Perry township	273	201	72	19.1	4.7	8.3	5.3	-	5.7	14.3	73.6	63.9	76.2
Salem township	614	390	201	16.0	4.8	9.6	4.8	2.7	5.5	7.6	77.6	52.7	81.8
Chesterfield town (part)	-	-	-	-	-	-	-	-	-	-	42.9	(X)	42.9
Daleville town	283	170	97	19.4	4.7	12.6	5.8	3.4	6.1	10.3	80.1	52.7	85.9
Union township	505	263	212	18.0	5.0	10.2	3.8	2.7	7.5	6.1	75.9	44.4	81.0
Eaton town	291	196	77	19.9	5.5	11.3	4.7	2.1	6.8	9.5	70.3	41.4	77.6
Washington township	471	355	89	23.4	4.6	7.7	7.7	4.5	8.8	15.9	74.5	55.8	80.6
Gaston town	202	149	34	22.0	6.1	7.4	10.3	6.8	7.1	14.3	77.9	58.5	84.2
Dubois County	5 903	3 607	2 000	16.3	3.4	6.4	3.7	2.2	7.9	10.1	83.1	69.2	85.6
Bainbridge township	2 126	1 340	716	15.6	3.2	5.8	3.3	1.8	8.5	10.8	82.5	70.1	84.6
Jasper city	1 859	1 109	688	17.2	3.4	6.6	3.6	2.0	9.2	11.3	82.0	71.0	84.0
Boone township	94	47	41	13.2	2.7	5.2	5.2	3.5	10.5	4.1	85.8	29.8	92.5
Cass township	273	177	85	12.8	4.1	4.6	2.7	0.8	4.1	8.3	85.4	70.7	87.7
Holland town	114	63	43	17.1	5.6	7.1	5.7	2.1	4.1	10.4	84.7	69.8	87.7
Columbia township	175	102	63	20.2	6.6	10.0	3.2	4.7	7.5	6.7	84.3	77.5	85.8
Ferdinand township	498	268	207	15.0	3.6	6.6	3.5	1.8	6.7	7.8	83.7	72.7	85.3
Ferdinand town	355	161	179	17.2	5.1	8.4	5.1	2.8	6.5	7.9	79.7	65.5	81.7
Hall township	115	85	23	11.4	1.6	3.8	2.0	1.8	3.0	7.9	83.9	63.5	87.0
Harbison township	249	179	61	16.1	1.3	6.4	1.8	0.8	7.9	12.3	80.2	74.9	81.3
Jackson township	259	171	88	14.9	3.1	4.4	2.0	2.2	9.6	10.9	86.0	79.5	87.1
Jefferson township	293	156	99	20.7	3.2	10.3	7.6	3.8	8.0	11.5	79.8	60.3	84.3
Birdseye town	133	75	47	30.5	6.7	15.6	12.4	6.0	17.1	15.5	69.4	40.0	80.5
Madison township	265	170	71	14.1	2.3	4.0	3.7	1.6	4.6	10.0	92.0	93.5	91.8
Marion township	258	159	91	17.1	5.5	7.3	3.7	3.8	9.3	9.8	84.1	67.1	87.4
Patoka township	1 298	753	455	20.0	4.1	8.7	5.2	2.7	9.0	10.9	80.3	61.0	84.6
Huntingburg city	1 105	654	379	22.0	4.1	10.1	5.9	3.4	10.2	12.5	79.3	59.8	84.3
Elkhart County	30 998	21 077	7 837	18.6	3.4	6.6	4.9	2.3	7.9	12.3	80.1	66.5	83.2
Baugo township	1 569	1 008	486	22.0	3.9	8.6	4.0	2.7	7.7	14.8	81.5	70.0	84.7
Elkhart city (part)	-	-	-	(X)	(X)	(X)	(X)	(X)	(X)	(X)	(X)	(X)	(X)
Benton township	190	132	48	9.1	1.3	2.7	1.4	0.4	2.3	6.0	84.9	82.0	85.3
Millersburg town (part)	25	14	7	17.5	3.5	3.5	4.2	-	3.3	11.0	78.1	64.3	80.5
Cleveland township	1 637	1 113	396	18.5	2.4	7.5	4.2	1.2	5.1	13.4	81.6	79.1	82.2
Elkhart city (part)	323	206	103	19.4	4.3	9.0	3.4	0.5	3.7	15.6	85.0	84.0	85.2
Clinton township	526	345	142	14.0	2.5	4.7	3.4	1.2	9.0	9.1	74.3	78.8	73.5
Millersburg town (part)	107	65	35	17.1	3.7	6.1	3.5	0.8	8.6	10.2	85.9	88.7	85.4
Concord township	11 035	7 953	2 369	22.0	3.9	7.7	5.7	3.2	9.6	15.3	77.8	62.7	82.4
Dunlap CDP	780	514	243	14.7	3.4	7.6	4.5	2.4	4.4	8.3	81.6	67.7	84.2
Elkhart city (part)	8 672	6 491	1 653	25.9	4.4	8.3	6.4	3.8	11.8	18.7	74.8	61.8	79.9
Goshen city (part)	124	66	37	19.6	-	11.5	4.6	-	5.1	5.1	80.3	55.9	84.2
Elkhart township	5 436	3 420	1 594	17.8	3.3	6.3	5.0	2.0	6.9	10.9	80.2	68.9	82.5
Goshen city (part)	4 719	2 924	1 455	18.4	3.3	6.9	5.1	2.2	7.0	11.2	79.7	66.6	82.4
Harrison township	312	152	133	12.2	1.7	3.4	4.7	1.8	8.8	7.2	83.6	77.8	84.1
Goshen city (part)	-	-	-	(X)	(X)	(X)	(X)	(X)	(X)	(X)	(X)	(X)	(X)
Wakarusa town (part)	-	-	-	-	-	-	-	-	-	-	87.5	(X)	87.5
Jackson township	483	284	162	15.2	3.2	4.5	3.2	1.4	6.7	8.9	84.5	65.5	87.2
New Paris CDP	154	53	77	16.6	4.7	6.3	4.7	0.5	4.1	4.7	86.3	56.6	89.9
Jefferson township	827	622	137	13.8	2.7	5.0	3.1	1.2	5.8	9.7	85.0	75.5	86.6
Locke township	683	472	155	17.9	4.6	4.3	4.4	1.3	6.4	12.5	80.7	71.9	82.8
Nappanee city (part)	539	366	124	20.1	5.4	4.5	5.3	1.9	5.9	13.2	83.5	71.0	86.8
Middlebury township	1 054	775	204	16.0	2.7	3.3	3.9	1.1	10.2	9.7	83.0	76.5	84.2
Middlebury town	342	213	111	12.9	3.1	3.6	3.1	0.9	7.4	6.2	84.4	82.5	84.7
Olive township	342	204	107	13.4	2.5	4.6	2.3	1.2	4.3	7.8	85.2	78.9	86.0
Wakarusa town (part)	243	143	78	17.9	4.2	6.6	2.1	1.9	4.6	11.5	85.5	87.1	85.2
Osolo township	4 584	2 937	1 343	18.8	4.2	7.3	5.6	2.5	7.9	11.5	81.0	62.7	84.7
Elkhart city (part)	2 019	1 090	767	18.0	4.3	8.5	6.7	2.9	7.5	9.9	80.7	52.7	85.5
Simonton Lake CDP	683	462	169	18.0	4.4	5.2	5.6	2.7	7.1	10.3	83.4	60.1	87.7
Union township	948	633	260	18.1	3.2	5.5	4.1	2.2	9.4	11.9	82.2	69.3	85.2
Nappanee city (part)	546	348	163	18.0	4.0	5.7	4.7	1.5	6.1	11.7	86.7	76.4	89.2
Washington township	1 007	765	198	15.7	2.6	7.4	5.6	1.9	6.7	11.6	77.0	53.6	81.5
Bristol town	227	158	56	18.2	2.6	9.6	6.1	1.9	9.0	10.7	83.2	58.6	88.4
York township	365	262	103	12.2	1.9	5.2	1.9	1.0	6.9	7.8	79.1	60.3	82.0
Fayette County	5 862	3 652	1 787	25.0	5.3	11.5	6.6	3.6	9.8	15.6	72.6	58.2	77.1
Columbia township	209	155	54	19.0	4.0	7.9	2.3	3.3	7.9	12.4	75.5	65.1	78.1
Connersville township	3 027	1 831	931	25.4	5.4	11.2	6.6	3.8	9.3	15.6	71.1	55.6	75.8
Connersville city (part)	2 292	1 393	651	26.3	5.5	11.4	7.1	4.4	9.6	16.5	68.4	52.8	73.4
Fairview township	48	32	16	20.3	-	13.6	4.2	-	3.4	4.9	72.4	47.4	76.2
Glenwood town (part)	-	-	-	-	-	-	-	-	-	-	100.0	(X)	100.0
Harrison township	1 775	1 128	535	28.3	5.1	13.7	8.6	4.8	13.6	17.3	71.6	57.5	76.9
Connersville city (part)	1 599	1 044	448	31.0	5.9	14.8	9.8	5.4	15.0	19.5	71.9	57.0	78.7
Jackson township	273	163	105	18.9	4.8	10.6	4.1	0.8	5.3	12.0	72.4	67.1	73.7
Jennings township	142	94	31	17.0	4.1	5.5	7.2	0.8	6.8	11.9	87.3	69.8	90.8
Orange township	219	161	47	31.0	8.6	13.9	4.1	4.0	8.2	33.0	74.8	74.3	75.1
Glenwood town (part)	15	11	2	25.0	13.3	10.0	3.3	8.3	6.4	25.6	43.9	18.2	53.3
Posey township	102	35	62	24.1	9.4	14.4	5.9	3.1	7.9	6.1	90.4	79.3	92.0
Waterloo township	67	53	6	13.1	4.5	7.4	2.3	-	2.9	6.5	74.0	29.8	80.3

Table 5. **Disability Status: 2000**—Con.

[Data based on a sample (except Tables 65-68). For information on confidentiality protection, coverage, sampling error, and nonsampling error, see Appendix G.
For location of definitions, see "How to Use This Census Report"]

State County County Subdivision Place	Civilian noninstitutionalized population with a disability			Percent of civilian noninstitutionalized population with specified disability							Percent employed of civilian noninstitutionalized population 21 to 64 years		
				5 years and over					16 years and over, going outside the home	16 to 64 years, employment disability		Disability status	
	5 years and over	16 to 64 years	65 years and over	Any disability	Sensory	Physical	Mental	Self-care			Total	With a disability	No disability
Floyd County	11 710	7 747	3 090	17.9	3.2	8.9	5.3	2.7	7.7	10.4	78.3	55.0	83.1
Franklin township	267	175	55	21.2	1.6	9.0	5.3	4.0	2.9	13.8	78.3	63.5	82.5
Georgetown township	1 055	749	208	13.4	1.9	6.4	3.4	1.9	5.1	8.2	83.1	62.3	86.2
Georgetown town	279	183	57	13.6	2.0	5.4	4.9	1.8	5.1	7.4	78.8	60.6	81.2
Greenville township	764	528	196	12.9	2.2	6.0	3.1	1.1	5.8	8.4	78.0	59.5	80.8
Galena CDP	217	157	54	13.8	2.5	8.1	2.2	1.1	4.4	9.4	76.8	59.0	80.2
Greenville town	97	66	31	17.0	1.9	9.3	3.5	0.9	9.2	11.2	70.1	38.6	76.5
Lafayette township	804	578	149	13.3	2.0	5.3	3.0	2.1	5.6	9.2	79.6	64.2	82.1
New Albany township	8 820	5 717	2 482	19.9	3.8	10.2	6.3	3.1	8.9	11.2	77.2	52.4	83.0
New Albany city	7 518	4 876	2 134	21.9	4.5	11.2	7.2	3.4	10.1	12.4	76.1	51.7	82.7
Fountain County	3 530	2 256	1 152	21.3	5.0	9.4	4.1	2.7	7.9	13.8	75.1	63.2	78.3
Cain township	143	80	63	13.3	3.2	5.6	2.4	2.2	4.8	9.0	87.4	62.1	90.4
Hillsboro town	65	29	36	14.9	6.4	6.7	2.5	3.4	7.0	7.7	81.3	62.1	84.0
Davis township	119	75	44	18.4	2.8	5.7	-	0.9	9.5	12.2	72.7	43.8	79.2
Fulton township	105	71	34	15.8	6.5	7.5	2.0	1.1	1.3	9.9	74.9	50.7	80.2
Jackson township	136	87	38	22.0	8.7	10.0	5.8	4.8	8.7	14.4	69.3	76.3	67.4
Wallace town	21	20	1	22.3	7.4	9.6	9.6	6.4	8.5	16.7	72.2	70.6	73.0
Logan township	886	636	227	24.2	4.8	8.0	5.4	2.3	9.4	19.0	76.3	62.3	81.8
Attica city	770	556	191	23.9	4.6	8.5	5.9	2.2	9.4	18.0	75.5	59.3	81.6
Millcreek township	414	287	117	29.7	6.3	16.7	8.5	4.5	13.4	17.5	60.0	55.8	62.1
Kingman town	138	103	33	28.2	4.5	7.6	3.1	4.1	14.4	22.3	68.8	73.1	66.7
Richland township	172	86	71	21.4	8.1	12.3	4.8	3.4	8.5	10.4	75.1	66.3	76.9
Mellott town	52	23	20	24.4	10.3	14.6	6.1	4.7	11.1	9.3	69.3	52.2	73.1
Newtown town	25	15	7	16.6	7.3	15.2	8.6	9.3	9.2	3.6	72.2	26.7	80.5
Shawnee township	78	62	16	15.5	3.4	4.8	1.8	1.0	0.7	12.6	73.5	77.4	72.5
Troy township	683	351	305	19.5	4.3	9.4	1.9	2.0	5.8	10.8	77.2	65.0	79.6
Covington city	494	251	239	21.4	4.1	10.1	2.6	2.2	6.2	11.0	78.4	66.7	81.0
Van Buren township	669	455	178	23.7	5.3	10.4	5.3	3.1	9.5	16.3	75.0	69.1	76.9
Veedersburg town	557	383	138	26.0	5.8	10.5	5.1	3.6	11.1	19.5	76.8	67.5	80.3
Wabash township	125	66	59	13.9	3.0	7.9	2.4	4.3	6.6	4.6	77.6	50.9	80.5
Franklin County	3 673	2 206	1 220	18.0	4.0	9.0	4.8	2.6	8.2	9.5	77.0	56.8	81.1
Bath township	96	67	29	27.8	7.0	9.3	4.6	3.2	9.1	15.9	67.5	64.5	68.6
Blooming Grove township	191	133	36	20.1	6.1	12.0	10.2	3.8	10.6	12.7	65.7	33.1	75.6
Brookville township	1 098	609	390	20.9	4.3	9.7	5.7	3.2	9.9	11.4	77.6	60.1	81.7
Brookville town	592	281	285	25.2	7.0	15.2	8.0	4.5	13.3	10.2	78.8	48.4	86.6
Butler township	115	78	23	10.8	1.5	5.0	3.2	2.1	3.0	7.2	80.2	58.2	82.9
Fairfield township	123	61	49	26.4	8.6	18.2	4.1	1.5	4.0	7.3	72.6	28.0	84.3
Highland township	203	113	77	17.9	3.2	6.0	3.4	1.9	7.9	8.0	86.4	83.0	87.0
Cedar Grove town	42	25	15	25.1	1.2	9.6	3.0	5.4	9.3	14.6	82.9	72.7	85.4
Laurel township	383	220	146	23.6	6.5	14.7	8.4	4.3	12.4	9.3	68.3	42.2	75.7
Laurel town	149	82	66	28.8	5.8	20.1	9.5	6.6	16.9	13.0	65.2	33.3	75.9
Metamora township	201	115	75	22.5	7.2	13.9	4.0	1.9	9.7	11.3	77.0	50.9	84.3
Posey township	188	145	28	21.0	1.9	9.7	6.8	3.9	8.2	12.7	69.5	59.1	72.5
Ray township	452	255	172	13.0	2.4	6.4	2.0	1.9	7.4	6.4	84.0	54.3	87.9
Batesville city (part)	105	87	6	8.6	1.1	3.6	1.4	0.4	3.3	6.6	89.8	72.0	92.0
Oldenburg town	106	28	78	17.5	4.1	12.5	1.5	3.5	8.5	7.1	83.7	69.6	84.9
Salt Creek township	169	95	69	18.7	5.3	9.2	4.0	1.8	7.2	14.4	75.3	75.0	75.4
Springfield township	175	99	63	13.7	3.3	7.1	3.6	2.0	6.2	5.8	80.7	56.4	84.4
Mount Carmel town	22	14	7	18.8	-	9.4	3.4	0.9	4.7	12.7	66.1	18.2	77.1
Whitewater township	279	216	63	13.1	2.8	5.9	3.9	1.7	5.7	8.2	73.7	65.1	75.1
Fulton County	4 091	2 442	1 412	21.5	5.3	9.5	5.7	3.0	9.0	12.1	77.5	64.5	80.7
Aubbeenaubbee township	426	280	106	27.6	6.5	14.3	13.1	3.4	6.0	14.5	63.3	48.3	69.1
Henry township	596	436	136	22.2	3.6	7.4	2.8	2.6	11.0	19.2	80.6	71.9	83.6
Akron town	271	175	84	27.7	4.6	10.8	4.1	4.3	13.6	20.6	80.1	70.7	83.7
Liberty township	351	215	117	22.0	5.0	10.9	5.3	4.2	7.2	11.0	76.2	67.2	78.5
Fulton town	65	40	22	22.0	7.1	6.8	8.8	2.0	6.8	9.3	78.3	70.0	80.7
Newcastle township	196	111	75	18.0	7.3	8.2	6.3	3.9	7.2	5.1	76.5	64.1	78.4
Richland township	129	54	69	15.9	3.3	5.3	6.4	1.7	5.3	3.9	89.4	82.9	90.0
Rochester township	1 973	1 123	739	21.1	5.4	9.4	5.1	2.9	10.0	11.7	79.1	65.9	82.3
Rochester city	1 481	933	493	25.1	7.0	10.9	6.1	4.0	12.1	14.0	77.7	63.8	82.2
Union township	301	145	134	22.3	5.2	11.8	6.0	3.4	8.9	9.8	77.3	59.0	81.5
Kewanna town	169	81	75	30.1	7.7	17.6	7.8	4.1	8.9	9.5	77.6	57.1	84.6
Wayne township	119	78	36	20.4	9.1	8.6	6.9	2.2	5.6	13.1	65.1	56.4	67.7
Gibson County	6 412	4 112	1 976	21.4	4.2	9.0	4.8	3.1	7.4	14.6	77.3	64.2	80.8
Barton township	380	244	128	22.9	4.3	12.1	5.2	4.2	8.2	13.9	70.7	61.6	73.4
Mackey town	26	9	17	25.0	1.9	13.5	7.7	5.8	13.3	13.0	78.8	77.8	79.1
Somerville town	92	60	25	30.4	6.6	13.2	7.6	5.6	10.0	17.3	67.0	46.6	76.2
Center township	322	196	95	21.5	2.5	10.2	4.7	2.1	6.5	13.8	80.1	61.4	84.6
Francisco town	122	88	34	25.2	3.5	13.2	3.9	4.3	8.1	18.8	74.3	58.2	79.7
Columbia township	873	486	324	22.8	4.5	11.4	7.5	3.7	9.0	10.2	70.1	46.7	75.5
Oakland City city	575	310	227	24.5	5.2	13.4	8.5	4.5	11.2	12.0	68.4	45.7	73.9
Johnson township	608	405	164	19.3	2.8	6.8	4.2	3.4	9.2	12.9	80.7	66.4	84.2
Haubstadt town	304	192	86	21.1	2.0	8.1	5.9	3.0	10.7	14.3	80.7	69.4	83.8
Montgomery township	672	448	201	19.7	2.3	7.0	4.6	2.4	8.4	15.3	79.0	63.4	82.7
Owensville town	266	151	107	23.4	2.8	10.4	4.8	2.1	8.6	14.5	76.7	65.0	80.0
Patoka township	2 382	1 514	768	23.1	6.2	9.3	5.1	3.2	7.1	16.6	77.1	66.6	80.3
Princeton city	1 692	1 057	554	23.7	7.1	10.4	6.3	3.6	7.1	16.5	76.9	62.8	81.4
Union township	613	397	173	16.2	2.4	6.7	2.2	2.0	4.6	11.3	84.0	72.1	86.4
Fort Branch town	370	224	131	17.2	3.0	7.6	2.7	1.9	5.1	11.0	80.8	67.8	83.5
Wabash township	17	8	9	73.9	-	73.9	39.1	-	34.8	-	-	-	(X)
Washington township	103	66	37	16.9	1.2	7.6	3.8	3.6	6.0	13.6	76.9	72.4	77.6
White River township	442	348	77	26.0	3.4	10.1	2.9	3.5	7.1	22.9	74.6	68.7	77.1
Hazleton town	93	69	21	33.1	5.0	17.8	4.3	5.0	8.3	22.6	58.8	51.6	62.8
Patoka town	220	181	32	29.5	3.8	8.8	3.9	5.0	10.3	29.6	81.4	82.4	80.9
Grant County	14 038	8 912	4 409	20.7	5.1	10.3	5.7	3.1	8.9	11.3	71.8	47.9	78.0
Center township	5 775	3 482	1 917	26.0	6.5	12.7	8.4	4.6	12.4	13.6	67.6	44.1	75.6
Gas City city (part)	-	-	-	-	-	-	-	-	-	-	100.0	(X)	100.0
Marion city (part)	5 083	3 046	1 708	27.5	6.8	13.5	9.1	4.9	13.4	14.3	65.8	43.7	74.1
Fairmount township	759	488	253	18.3	6.2	9.8	4.6	3.5	7.1	9.3	74.5	42.0	81.5
Fairmount town	497	318	167	18.3	5.9	9.7	5.3	4.3	7.6	10.5	76.4	42.0	83.6

Table 5. **Disability Status: 2000**—Con.

[Data based on a sample (except Tables 65-68). For information on confidentiality protection, coverage, sampling error, and nonsampling error, see Appendix G.
For location of definitions, see "How to Use This Census Report"]

State County County Subdivision Place	Civilian noninstitutionalized population with a disability			Percent of civilian noninstitutionalized population with specified disability							Percent employed of civilian noninstitutionalized population 21 to 64 years		
				5 years and over					16 years and over, going outside the home	16 to 64 years, employment disability		Disability status	
	5 years and over	16 to 64 years	65 years and over	Any disability	Sensory	Physical	Mental	Self-care			Total	With a disability	No disability
Grant County—Con.													
Fairmount township—Con.													
Fowlerton town	88	63	22	32.0	7.3	17.5	8.7	5.5	12.5	21.0	63.1	59.3	65.3
Franklin township	1 760	1 220	450	23.8	6.1	11.9	6.7	3.1	9.2	14.2	68.5	47.1	75.7
Marion city (part)	1 347	930	360	24.0	5.2	11.6	6.7	3.0	9.7	14.1	68.4	47.2	75.6
Sweetser town (part)	15	5	8	12.6	0.8	8.4	2.5	3.4	2.1	5.5	76.4	60.0	78.0
Green township	85	38	47	13.4	2.7	10.6	-	2.2	6.3	10.4	65.5	-	73.5
Jefferson township	466	298	150	8.4	1.9	4.1	2.6	1.2	2.5	3.7	73.4	48.2	75.6
Gas City city (part)	-	-	-	(X)	(X)	(X)	(X)	(X)	(X)	(X)	(X)	(X)	(X)
Matthews town	92	56	36	16.4	3.8	8.8	3.2	1.8	9.7	9.7	80.9	41.7	87.5
Upland town	270	193	73	7.4	1.5	3.3	2.9	1.1	1.6	3.0	68.5	54.2	69.8
Liberty township	187	108	72	18.1	5.6	11.1	7.5	5.8	9.7	6.0	65.0	48.0	68.5
Marion city (part)	-	-	-	(X)	(X)	(X)	(X)	(X)	(X)	(X)	(X)	(X)	(X)
Mill township	1 991	1 289	591	19.2	5.1	10.3	4.2	1.5	6.7	10.8	74.0	49.1	79.7
Gas City city (part)	1 018	670	294	18.5	4.6	9.6	4.5	1.0	7.1	10.9	76.1	54.9	80.8
Jonesboro city	385	256	106	21.7	5.5	12.5	4.8	2.9	7.1	11.3	73.2	50.4	79.3
Marion city (part)	-	-	-	-	-	-	-	-	-	-	41.7	(X)	41.7
Monroe township	332	237	84	21.4	6.5	6.8	3.3	2.2	12.2	12.2	80.0	56.8	86.5
Gas City city (part)	-	-	-	(X)	(X)	(X)	(X)	(X)	(X)	(X)	(X)	(X)	(X)
Marion city (part)	-	-	-	-	-	-	-	-	-	-	100.0	(X)	100.0
Pleasant township	1 106	705	386	16.5	2.4	8.2	3.5	2.2	7.7	9.5	79.4	56.3	83.5
Marion city (part)	571	377	194	21.2	3.6	11.2	5.2	2.0	7.1	11.8	80.9	60.7	86.0
Sweetser town (part)	122	78	41	16.8	3.2	8.8	4.4	5.5	8.1	11.4	75.9	41.4	83.1
Richland township	155	91	55	17.8	4.4	9.3	4.0	4.2	5.2	11.5	78.9	76.1	79.4
Converse town (part)	58	27	31	26.4	9.1	14.5	8.2	9.5	16.2	19.4	67.0	50.0	71.8
Sweetser town (part)	-	-	-	(X)	(X)	(X)	(X)	(X)	(X)	(X)	(X)	(X)	(X)
Sims township	230	163	61	14.5	2.0	6.0	2.8	1.3	3.4	10.4	78.7	70.1	80.2
Swayzee town	145	100	39	16.0	2.8	6.2	4.1	2.0	4.0	12.7	76.7	80.4	75.9
Van Buren township	431	287	123	21.7	5.5	10.5	6.3	2.5	9.3	12.2	78.2	54.5	84.8
Van Buren town	208	150	55	26.0	6.1	11.0	4.1	2.3	8.9	15.7	74.1	56.5	81.3
Washington township	761	506	220	20.6	4.4	9.5	3.7	2.9	10.5	13.3	69.7	51.8	74.4
Marion city (part)	220	138	82	19.0	5.1	9.4	3.0	3.0	11.3	5.7	68.1	46.4	73.0
Greene County	6 888	4 326	2 221	22.5	5.7	11.5	6.0	3.7	8.5	12.8	73.1	54.8	78.2
Beech Creek township	336	267	48	14.8	2.3	6.1	4.0	1.1	5.2	11.3	78.0	85.7	76.4
Cass township	106	82	24	26.4	2.7	10.5	5.7	3.0	6.1	15.6	70.1	71.8	69.5
Newberry town	61	45	16	28.8	2.4	12.7	3.8	5.7	10.9	22.3	77.9	73.2	79.8
Center township	465	365	83	15.5	2.8	6.3	3.0	2.7	5.6	11.1	81.0	67.4	84.0
Fairplay township	164	101	57	26.5	9.5	12.5	5.8	4.7	11.7	11.3	77.4	58.4	82.7
Switz City town (part)	31	20	11	29.2	6.6	9.4	11.3	6.6	15.5	20.6	69.8	37.5	80.9
Grant township	121	82	37	18.5	4.4	9.2	2.6	4.4	7.6	6.8	78.7	70.0	80.6
Switz City town (part)	38	29	7	22.0	2.9	9.8	4.6	1.7	5.4	13.2	86.3	74.1	90.0
Highland township	69	40	29	11.4	1.2	6.3	5.3	3.8	5.4	2.8	73.6	75.9	73.5
Jackson township	430	288	116	23.3	7.6	12.0	6.7	3.4	8.2	10.5	67.5	50.3	72.8
Jefferson township	498	298	169	24.4	5.7	13.6	7.8	4.7	11.7	13.4	75.4	41.8	85.9
Worthington town	438	255	154	30.8	7.7	17.2	10.5	5.8	14.4	15.3	70.0	40.7	82.5
Richland township	964	571	357	20.8	6.3	12.0	5.6	5.1	6.8	8.5	74.7	47.4	80.7
Bloomfield town	561	319	220	25.3	8.2	15.8	6.0	5.9	7.0	9.6	70.8	40.9	78.8
Smith township	67	16	36	20.8	6.5	7.5	10.2	-	6.0	7.8	75.9	31.3	80.0
Stafford township	107	80	21	18.8	8.2	11.2	7.0	7.7	13.8	13.8	64.7	35.1	73.2
Stockton township	2 003	1 120	773	25.3	6.8	12.6	6.3	3.8	9.2	15.1	73.4	59.4	77.5
Linton city	1 461	804	584	28.7	7.0	15.3	7.1	4.7	9.8	18.0	73.2	61.0	77.8
Taylor township	155	107	44	18.2	6.0	6.4	4.9	0.9	4.2	7.7	69.4	59.8	71.7
Washington township	228	140	71	20.4	5.2	10.7	7.1	2.9	8.3	12.5	69.3	38.9	77.3
Lyons town	177	105	57	28.5	6.9	14.6	9.6	3.4	10.8	14.8	64.2	38.4	73.7
Wright township	1 175	769	356	31.3	5.9	17.5	8.5	4.0	12.6	21.1	64.0	42.9	73.9
Jasonville city	776	513	229	34.8	7.0	18.6	10.6	3.6	15.2	25.3	64.3	44.7	75.7
Hamilton County	19 330	13 287	4 396	11.7	2.1	4.3	3.0	1.4	3.8	7.5	81.8	71.5	83.1
Adams township	1 097	805	241	23.4	5.1	9.2	6.1	2.7	5.7	16.7	83.8	74.2	87.2
Sheridan town	628	446	165	28.6	8.1	12.8	6.0	4.9	9.0	25.1	75.4	71.0	77.7
Clay township	5 255	3 226	1 527	8.9	1.7	3.5	2.7	1.2	3.4	4.9	79.1	67.4	80.1
Carmel city (part)	3 265	2 019	984	9.5	1.7	4.1	2.9	1.3	3.8	5.1	79.2	67.1	80.3
Delaware township	1 685	1 093	367	6.7	1.0	2.1	1.9	0.5	2.2	3.2	86.3	77.7	86.8
Fishers town (part)	1 567	1 040	333	6.7	1.1	2.1	1.9	0.5	2.2	3.1	86.6	78.3	87.1
Noblesville city (part)	-	-	-	(X)	(X)	(X)	(X)	(X)	(X)	(X)	(X)	(X)	(X)
Fall Creek township	886	675	172	5.9	0.8	2.3	1.4	0.4	2.0	3.4	83.4	67.6	84.4
Fishers town (part)	485	392	76	4.4	0.7	2.2	0.9	0.1	1.6	2.1	83.4	57.8	84.7
Noblesville city (part)	-	-	-	-	-	-	-	-	-	-	100.0	(X)	100.0
Jackson township	2 114	1 610	372	23.6	6.0	9.3	7.4	4.4	7.9	16.4	80.8	67.4	85.5
Arcadia town	498	349	115	31.5	7.7	12.6	11.6	6.6	12.9	22.5	71.8	50.6	82.7
Atlanta town	119	72	39	18.6	4.4	11.7	4.8	2.2	10.0	9.4	79.5	59.4	83.8
Cicero town	706	547	126	19.1	5.1	6.8	4.1	2.2	4.4	11.4	84.6	71.1	88.2
Noblesville township	4 268	2 811	963	13.6	2.3	5.3	3.4	1.7	4.4	7.7	81.9	69.7	83.6
Carmel city (part)	-	-	-	(X)	(X)	(X)	(X)	(X)	(X)	(X)	(X)	(X)	(X)
Noblesville city (part)	3 427	2 247	824	13.4	2.2	5.2	3.2	1.6	4.5	7.8	81.6	71.6	83.0
Washington township	3 026	2 388	500	19.0	3.0	5.4	3.0	1.4	4.3	17.7	82.4	79.5	83.1
Westfield town	2 086	1 613	379	26.2	4.1	7.5	3.6	1.9	5.5	25.2	83.0	80.4	84.0
Wayne township	391	231	132	17.7	2.9	8.6	3.3	2.5	8.6	7.6	84.8	68.4	87.6
Noblesville city (part)	8	8	-	21.6	-	-	-	-	21.6	21.6	83.8	100.0	79.3
White River township	608	448	122	25.1	2.9	9.3	4.9	5.0	5.7	20.1	74.7	72.3	75.6
Hancock County	8 693	5 844	2 320	17.0	3.4	6.8	3.5	1.6	4.8	10.5	80.0	71.9	81.6
Blue River township	166	119	47	13.5	4.3	3.1	2.4	1.7	8.4	5.3	83.4	89.6	82.3
Brandywine township	274	148	72	13.1	1.5	3.2	3.8	0.4	5.1	5.7	79.0	68.8	80.1
Greenfield city (part)	-	-	-	(X)	(X)	(X)	(X)	(X)	(X)	(X)	(X)	(X)	(X)
Brown township	506	361	136	21.3	2.7	7.9	2.3	1.7	5.1	16.2	75.6	80.8	74.1
Shirley town (part)	195	136	52	30.3	4.0	10.7	4.7	1.9	8.6	22.7	75.6	79.7	73.5
Wilkinson town	92	65	25	24.3	3.4	10.3	4.5	5.0	8.8	18.5	75.8	72.3	77.0
Buck Creek township	645	410	204	10.4	3.9	4.2	3.2	1.3	4.2	5.9	81.2	69.8	82.5
Cumberland town (part)	138	61	77	7.1	2.9	2.3	1.8	0.5	1.9	3.3	83.1	49.2	84.8
Center township	2 967	1 778	980	16.2	2.9	7.4	4.7	1.8	5.5	7.7	80.8	62.4	83.8
Greenfield city (part)	2 345	1 386	777	17.8	3.0	8.5	5.2	2.2	6.3	8.6	80.5	60.4	84.3
Green township	416	339	65	26.6	0.8	5.7	0.8	2.0	5.5	28.1	72.8	91.4	64.5
Jackson township	275	218	33	16.4	4.8	6.0	3.8	1.2	5.2	11.0	81.7	76.3	82.9

Table 5. **Disability Status: 2000**—Con.

[Data based on a sample (except Tables 65-68). For information on confidentiality protection, coverage, sampling error, and nonsampling error, see Appendix G.
For location of definitions, see "How to Use This Census Report"]

State County County Subdivision Place	Civilian noninstitutionalized population with a disability			Percent of civilian noninstitutionalized population with specified disability							Percent employed of civilian noninstitutionalized population 21 to 64 years		
				5 years and over					16 years and over, going outside the home	16 to 64 years, employment disability		Disability status	
	5 years and over	16 to 64 years	65 years and over	Any disability	Sensory	Physical	Mental	Self-care			Total	With a disability	No disability
Hancock County—Con.													
Sugar Creek township	2 203	1 774	322	19.5	3.1	6.4	1.9	1.1	4.2	18.4	80.3	78.4	80.8
Cumberland town (part)	75	53	22	9.0	3.0	5.6	1.0	-	5.3	8.8	72.3	52.8	74.5
New Palestine town	238	169	65	21.0	4.8	10.4	4.1	1.9	4.7	12.6	78.4	63.3	82.4
Spring Lake town	45	35	8	17.5	2.3	9.3	4.7	3.5	8.7	11.4	73.3	44.1	79.5
Vernon township	1 241	697	461	19.4	5.6	10.5	4.7	2.5	3.8	4.8	78.6	64.0	81.5
Fortville town	748	410	306	24.0	8.4	11.4	7.2	2.3	5.7	5.4	77.1	55.4	82.6
McCordsville town	98	59	39	10.2	2.1	7.5	3.0	1.7	1.8	3.9	82.2	48.1	85.4
Harrison County	5 995	3 995	1 661	18.9	3.9	9.2	5.1	2.6	7.4	11.2	77.9	57.0	82.8
Blue River township	324	205	87	17.3	2.0	8.4	6.8	2.9	11.4	9.7	73.5	51.6	77.8
Milltown town (part)	108	71	33	29.0	5.4	19.4	9.7	5.9	14.3	14.1	70.0	35.9	84.3
Boone township	311	159	126	27.2	6.2	17.0	9.2	5.9	12.6	9.7	72.3	27.5	83.8
Laconia town	7	-	7	29.2	-	16.7	-	-	38.5	-	16.7	(X)	16.7
Franklin township	429	279	148	12.5	3.7	6.2	4.1	1.5	3.5	6.2	79.5	53.7	83.0
Lanesville town	53	38	15	9.3	2.6	2.5	1.6	0.7	3.5	6.1	85.9	81.3	86.4
Harrison township	2 037	1 385	536	21.8	5.0	8.7	5.1	2.6	7.8	14.6	79.4	67.0	82.9
Corydon town	663	404	241	25.8	9.3	13.1	6.6	3.4	11.8	12.5	78.9	59.8	85.3
Heth township	261	210	46	21.7	3.9	11.6	8.8	2.2	9.3	16.4	68.4	30.0	82.5
Mauckport town	24	22	2	28.6	11.9	21.4	7.1	3.6	14.7	8.6	59.4	40.9	69.0
Jackson township	919	638	229	19.5	3.5	9.9	4.7	3.1	6.8	11.2	76.9	49.8	83.4
Crandall town	32	21	9	21.5	2.7	14.8	-	2.7	6.0	9.7	65.0	47.6	69.5
Morgan township	558	396	133	15.9	2.1	8.5	3.9	2.6	7.4	11.9	78.2	59.6	82.1
Palmyra town	101	64	37	18.3	4.4	11.4	3.6	2.0	6.1	9.0	79.8	70.5	81.9
Posey township	412	239	143	16.2	4.7	10.0	4.0	3.2	6.8	7.4	78.8	58.5	82.0
Elizabeth town	32	10	22	24.2	15.9	16.7	-	4.5	5.7	11.5	79.3	40.0	87.5
Spencer township	280	184	81	16.4	1.9	7.9	3.3	0.6	5.3	8.2	81.4	59.2	86.1
Milltown town (part)	-	-	-	-	-	-	-	-	-	-	70.0	(X)	70.0
Taylor township	155	79	64	24.0	1.5	13.3	7.7	4.0	8.1	9.7	87.4	64.6	93.1
Washington township	31	17	14	16.9	3.8	12.6	6.6	1.1	5.9	12.7	77.1	52.9	81.2
New Amsterdam town	-	-	-	(X)	(X)	(X)	(X)	(X)	(X)	(X)	(X)	(X)	(X)
Webster township	278	204	54	18.4	6.3	8.9	5.3	2.3	8.6	10.2	77.2	62.7	80.6
New Middletown town	5	3	2	8.1	8.1	-	-	-	-	6.7	75.6	100.0	73.8
Hendricks County	15 871	11 589	3 626	17.0	3.5	5.8	2.7	1.5	3.9	12.6	82.6	78.3	83.5
Brown township	1 348	1 144	175	18.2	2.5	3.3	1.6	0.6	2.8	17.8	86.5	92.2	84.8
Brownsburg town (part)	415	377	38	25.1	3.1	2.8	-	-	1.4	28.6	86.6	93.1	83.5
Center township	1 474	1 014	440	16.8	4.2	5.7	2.2	1.6	5.0	12.1	84.0	78.2	85.2
Danville town	874	533	321	15.7	4.3	6.0	1.7	2.1	5.0	10.8	84.5	74.1	86.3
Clay township	279	151	96	14.2	3.9	7.3	4.2	0.7	3.2	6.8	78.3	49.0	82.3
Amo town	46	16	26	12.5	3.5	8.1	4.1	1.9	3.4	2.1	79.9	62.5	81.3
Coatesville town	75	43	17	16.1	3.2	5.6	8.4	0.9	5.2	7.9	77.5	56.4	81.1
Eel River township	252	192	56	15.8	2.3	6.3	2.0	1.8	4.8	11.9	80.7	80.2	80.8
Jamestown town (part)	-	-	-	-	-	-	-	-	-	-	100.0	(X)	100.0
North Salem town	131	90	37	24.3	4.1	10.4	4.6	2.4	10.0	17.7	73.0	59.2	76.9
Franklin township	159	81	78	13.4	3.2	9.5	6.2	3.4	3.8	3.9	82.9	33.3	88.6
Stilesville town	41	20	21	15.4	3.4	7.5	2.2	1.1	8.1	3.8	77.6	35.0	83.4
Guilford township	3 612	2 616	841	19.0	3.9	7.6	3.1	1.7	2.9	14.0	81.9	76.1	83.4
Plainfield town (part)	2 659	1 869	656	17.2	3.8	6.8	2.9	1.3	2.7	12.7	82.2	79.2	82.9
Liberty township	559	356	180	11.7	2.3	6.5	3.5	2.3	3.6	5.4	78.5	48.0	82.1
Clayton town	122	81	32	18.7	3.5	8.7	5.7	2.9	6.3	12.4	79.7	63.9	82.9
Plainfield town (part)	-	-	-	(X)	(X)	(X)	(X)	(X)	(X)	(X)	(X)	(X)	(X)
Lincoln township	3 306	2 227	911	19.0	4.3	6.5	3.2	2.0	4.1	13.2	84.4	80.9	85.2
Brownsburg town (part)	2 175	1 387	711	19.4	5.2	7.2	3.3	2.3	4.6	12.6	84.2	80.1	85.2
Marion township	249	182	48	18.9	4.9	6.4	1.5	1.7	2.1	16.6	82.2	74.1	84.4
Middle township	757	577	130	17.6	3.3	4.8	2.0	0.9	6.6	14.8	80.4	84.6	79.3
Brownsburg town (part)	8	8	-	18.6	-	-	-	-	18.6	-	41.9	-	51.4
Pittsboro town	258	181	66	17.7	3.1	4.7	2.1	1.0	6.5	14.3	82.1	83.8	81.8
Union township	296	234	58	17.8	2.9	4.5	2.6	2.0	3.4	14.7	79.7	83.0	78.7
Lizton town	64	49	13	18.0	1.7	5.1	0.8	1.7	5.9	14.0	85.0	82.6	85.6
Washington township	3 580	2 815	613	14.9	2.9	4.5	2.3	1.3	4.0	11.5	82.0	77.8	82.8
Avon town	439	365	74	8.2	2.1	3.1	0.3	0.8	1.6	5.5	85.0	78.9	85.6
Plainfield town (part)	186	93	93	23.8	8.1	11.2	3.2	1.0	7.8	13.1	60.8	54.8	62.3
Henry County	9 569	5 867	3 128	21.3	4.7	9.8	5.3	2.7	7.9	11.6	72.7	59.0	76.2
Blue River township	269	174	84	23.1	3.5	11.0	4.5	1.9	10.2	10.3	65.1	55.2	68.2
Mooreland town	69	41	25	20.1	4.7	9.9	2.0	0.9	11.1	12.0	72.4	46.3	79.0
Dudley township	163	102	48	16.5	3.2	5.8	4.5	3.1	6.3	8.1	73.5	68.1	74.5
Straughn town	34	22	12	12.7	2.6	8.2	6.3	3.4	8.1	6.9	78.5	21.4	84.4
Fall Creek township	766	470	238	17.5	3.5	8.3	5.3	1.7	5.5	9.2	73.1	62.7	75.2
Middletown town	450	287	133	20.2	3.6	9.2	7.0	1.6	6.3	11.7	72.7	57.4	76.5
Franklin township	199	134	59	18.6	3.5	7.5	2.7	0.9	5.5	13.6	73.9	63.0	76.4
Lewisville town	88	56	26	22.3	2.0	9.4	3.3	1.0	7.0	20.1	72.0	69.4	72.7
Greensboro township	289	156	98	21.5	3.1	12.3	5.0	4.5	5.9	10.8	73.3	72.1	73.6
Greensboro town	30	14	16	17.4	3.5	10.5	2.9	2.9	11.0	12.0	62.1	62.5	62.1
Kennard town	91	44	39	23.1	5.6	11.9	5.6	3.6	9.9	10.8	72.1	56.8	76.4
Shirley town (part)	31	14	15	30.7	5.9	21.8	3.0	6.9	12.0	22.2	88.1	92.9	86.7
Harrison township	240	165	75	16.4	5.0	5.6	3.9	2.9	8.3	9.3	69.1	68.5	69.3
Cadiz town	26	20	6	17.7	7.5	7.5	4.1	2.0	8.2	8.8	75.8	50.0	82.3
Henry township	5 066	2 987	1 803	23.2	5.2	11.7	6.5	3.1	9.6	11.7	71.8	50.1	77.7
New Castle city	4 184	2 548	1 382	25.8	5.9	13.1	7.9	3.6	11.2	13.4	70.1	47.6	77.4
Jefferson township	159	83	74	11.2	2.7	6.5	3.5	2.0	5.2	4.9	72.2	68.8	72.5
Sulphur Springs town	41	15	24	12.2	3.9	7.7	5.1	3.3	6.6	1.8	75.0	60.0	76.2
Liberty township	244	119	111	18.2	3.5	10.8	3.0	2.1	7.3	9.2	73.6	60.5	75.7
Prairie township	570	395	125	18.4	4.4	5.8	4.1	1.3	6.5	10.4	75.6	65.4	77.8
Mount Summit town	41	27	6	14.2	0.7	4.2	5.6	1.4	3.5	9.4	81.7	60.0	84.9
Springport town	37	21	16	26.1	2.1	14.1	3.5	2.1	11.0	18.9	79.0	50.0	87.3
Spiceland township	498	328	151	23.9	5.1	10.0	4.1	4.2	9.3	16.3	80.1	75.5	81.7
Dunreith town	52	37	12	31.9	3.1	20.9	11.7	4.3	9.5	13.7	77.0	56.3	86.8
Spiceland town	106	60	43	15.1	3.3	7.2	2.3	2.3	7.2	8.2	79.7	69.0	81.3
Stoney Creek township	149	80	58	19.0	5.7	10.1	2.2	-	4.5	8.0	70.6	66.3	71.4
Blountsville town	38	27	4	27.7	2.2	16.8	12.4	-	13.6	16.3	64.8	51.9	70.5
Wayne township	957	674	204	24.5	5.8	6.2	4.3	2.6	3.4	18.5	74.2	75.2	73.8
Knightstown town	604	404	173	30.4	7.7	5.6	4.6	3.3	4.8	25.1	72.3	77.6	69.6

Table 5. **Disability Status: 2000**—Con.

[Data based on a sample (except Tables 65-68). For information on confidentiality protection, coverage, sampling error, and nonsampling error, see Appendix G.
For location of definitions, see "How to Use This Census Report"]

State County County Subdivision Place	Civilian noninstitutionalized population with a disability			Percent of civilian noninstitutionalized population with specified disability							Percent employed of civilian noninstitutionalized population 21 to 64 years		
				5 years and over					16 years and over, going outside the home	16 to 64 years, employment disability		Disability status	
	5 years and over	16 to 64 years	65 years and over	Any disability	Sensory	Physical	Mental	Self-care			Total	With a disability	No disability
Howard County	15 165	9 592	4 633	19.5	4.4	9.7	5.4	2.8	7.2	10.0	72.7	51.1	77.5
Center township	10 173	6 446	3 095	23.6	5.4	11.8	6.8	3.5	8.6	12.5	71.7	49.1	78.2
Kokomo city (part)	9 303	5 848	2 883	24.1	5.6	12.1	7.0	3.6	8.9	12.9	71.8	49.2	78.4
Clay township	416	229	164	10.9	1.7	5.2	2.9	1.2	3.7	4.0	73.1	52.6	75.1
Ervin township	269	174	71	11.9	3.1	5.2	1.6	0.4	3.2	7.9	75.4	80.5	74.7
Harrison township	1 076	746	279	13.9	2.7	6.4	3.3	1.6	5.6	8.6	75.8	62.1	78.0
Kokomo city (part)	353	268	46	16.6	2.5	7.1	6.0	2.8	6.4	9.7	78.0	56.7	82.5
Honey Creek township	312	206	90	17.0	5.4	7.8	3.6	2.8	6.5	9.5	75.0	54.5	79.1
Russiaville town	182	121	49	18.5	5.9	8.7	4.7	2.3	5.4	10.0	76.4	64.0	79.2
Howard township	542	355	180	19.7	4.2	10.4	4.5	2.8	5.5	10.8	73.2	53.8	77.7
Jackson township	35	28	7	6.7	-	2.7	4.0	1.7	2.3	2.8	69.4	-	76.7
Liberty township	732	417	270	15.1	3.1	8.6	3.8	2.3	7.4	4.2	78.3	50.5	82.8
Greentown town	447	252	155	18.9	4.2	11.6	6.7	3.9	10.6	4.9	75.3	45.7	81.4
Monroe township	183	150	13	14.0	2.3	3.8	3.5	0.5	4.4	11.8	71.1	66.2	72.1
Taylor township	1 269	769	378	14.2	3.4	7.4	4.5	2.5	5.5	6.0	70.6	47.7	74.1
Indian Heights CDP	454	261	158	14.5	4.7	7.6	5.2	2.6	5.0	4.9	70.7	50.4	73.9
Kokomo city (part)	228	148	50	22.1	4.4	12.4	7.5	4.3	6.5	7.5	67.1	31.1	75.3
Union township	158	72	86	18.2	4.6	10.5	1.0	2.0	7.2	2.0	73.2	54.2	76.2
Huntington County	6 109	3 826	1 926	17.6	3.8	7.6	4.3	2.3	6.4	11.4	81.2	67.7	83.9
Clear Creek township	211	136	60	12.7	1.9	3.6	3.1	1.6	7.2	8.4	86.9	65.2	89.1
Dallas township	354	193	128	16.8	4.3	8.4	3.9	2.5	4.9	8.2	78.7	57.0	82.3
Andrews town	234	136	81	19.0	4.1	10.2	5.8	2.8	7.4	9.5	74.5	49.6	79.6
Huntington township	3 662	2 370	1 094	19.0	4.1	8.1	5.0	2.7	7.2	12.8	80.9	68.6	83.7
Huntington city	3 211	2 038	982	20.2	4.5	8.5	5.7	2.9	7.8	13.4	81.4	67.8	84.7
Jackson township	420	249	143	11.7	3.0	4.8	3.4	1.8	4.6	5.1	83.5	66.8	85.4
Roanoke town	190	108	71	13.6	3.6	4.8	4.0	2.9	7.0	6.4	83.6	62.0	86.2
Jefferson township	165	109	44	19.8	5.5	8.6	2.9	1.0	4.2	14.1	78.2	79.4	78.0
Mount Etna town (part)	-	-	-	-	-	-	-	-	-	-	95.2	(X)	95.2
Lancaster township	167	116	37	14.7	1.5	6.9	2.4	0.8	3.1	11.7	80.7	57.8	85.0
Mount Etna town (part)	5	5	-	8.5	3.4	5.1	-	-	6.5	7.9	72.7	40.0	78.6
Polk township	56	33	23	11.8	-	7.6	-	-	2.0	9.4	83.0	57.6	86.1
Mount Etna town (part)	-	-	-	-	-	-	-	-	-	-	100.0	(X)	100.0
Rock Creek township	149	53	82	11.0	2.4	5.5	4.4	2.6	5.0	2.2	81.6	38.0	84.7
Markle town (part)	76	29	38	12.4	2.8	6.9	3.3	2.3	5.9	4.7	84.6	53.8	87.0
Salamonie township	504	295	181	24.5	5.1	11.7	3.8	2.9	9.9	17.8	78.6	72.0	80.7
Warren town	285	181	89	23.2	4.4	8.7	3.9	2.7	11.3	17.6	82.4	76.0	84.5
Union township	170	112	52	15.3	1.9	3.7	2.4	0.4	4.0	10.9	80.1	79.5	80.3
Markle town (part)	-	-	-	(X)	(X)	(X)	(X)	(X)	(X)	(X)	(X)	(X)	(X)
Warren township	113	65	39	16.3	3.8	11.0	3.2	0.7	6.6	10.5	85.5	46.7	91.9
Wayne township	138	95	43	30.3	6.6	8.4	10.1	2.0	4.2	29.5	80.1	81.6	79.3
Mount Etna town (part)	1	1	-	50.0	-	50.0	-	-	-	-	100.0	100.0	100.0
Jackson County	8 036	5 504	2 150	21.2	4.4	9.3	4.5	2.9	8.1	14.2	75.8	63.8	79.2
Brownstown township	820	520	286	17.1	3.0	8.8	3.3	3.2	8.5	12.3	77.4	61.5	80.8
Brownstown town	525	317	194	19.6	4.1	10.6	4.4	3.3	8.7	13.5	75.8	56.1	80.4
Carr township	313	202	91	24.1	5.7	12.1	7.5	4.1	9.7	14.3	67.8	46.6	74.3
Medora town	139	88	44	25.0	5.6	16.0	10.1	6.5	12.1	15.8	68.3	43.2	76.4
Driftwood township	150	88	62	18.6	7.7	10.1	7.7	5.4	7.5	5.7	74.2	50.0	79.5
Grassy Fork township	130	83	41	15.6	2.3	4.4	3.7	2.3	8.4	10.5	79.7	60.2	83.5
Hamilton township	283	216	45	19.0	2.3	7.4	4.0	3.2	4.0	15.3	79.9	69.7	82.6
Jackson township	3 729	2 487	1 032	21.0	4.6	9.5	4.7	2.6	7.9	13.6	75.4	61.8	79.0
Seymour city (part)	3 249	2 173	890	21.6	4.8	10.1	4.9	2.8	7.8	13.5	75.2	59.3	79.5
Owen township	344	252	84	22.0	3.9	10.4	3.0	2.9	7.0	18.5	71.8	69.9	72.4
Pershing township	276	216	60	20.2	2.4	10.0	2.4	2.6	10.4	12.3	72.0	55.6	77.3
Redding township	900	717	148	24.7	4.0	6.4	2.9	2.2	6.4	20.4	82.7	86.5	81.1
Seymour city (part)	281	219	56	22.8	2.8	6.4	3.6	1.9	5.2	20.6	76.0	78.9	75.0
Salt Creek township	64	54	10	36.2	-	29.9	19.2	4.5	17.5	27.2	60.9	38.9	73.2
Vernon township	926	589	270	28.6	7.2	12.9	6.8	4.0	11.5	15.4	71.0	52.6	77.4
Crothersville town	447	301	120	30.3	6.4	13.1	8.0	3.9	9.4	18.3	70.9	61.8	74.7
Washington township	101	80	21	11.6	2.4	2.8	0.6	0.6	5.8	5.2	83.6	77.0	84.4
Jasper County	4 860	3 123	1 487	17.6	3.6	7.6	4.2	2.5	7.8	11.3	73.6	61.2	76.1
Barkley township	139	72	67	17.5	4.6	10.6	5.3	5.2	9.7	8.9	78.9	41.8	85.0
Carpenter township	376	210	140	19.0	5.0	8.0	4.7	2.1	6.6	10.3	82.2	75.3	83.6
Remington town	269	158	101	20.8	4.0	9.3	4.9	2.5	7.2	12.0	82.2	78.0	83.2
Gillam township	158	114	44	22.1	5.6	15.5	5.4	6.4	9.9	13.8	68.1	51.9	73.4
Hanging Grove township	36	36	-	14.3	-	2.8	14.3	1.2	6.6	10.1	63.5	27.8	73.1
Jordan township	52	29	23	15.1	7.2	13.0	5.2	3.8	6.3	2.1	71.3	56.5	73.2
Kankakee township	173	129	28	19.7	2.7	7.4	4.9	1.1	10.6	15.7	72.8	68.1	74.0
Keener township	1 285	770	461	16.2	3.5	7.1	3.9	2.2	8.9	10.2	72.7	61.3	74.6
De Motte town	507	218	268	17.1	4.0	9.5	5.1	4.1	10.7	7.9	72.3	42.9	76.0
Roselawn CDP (part)	272	213	35	20.6	5.2	7.3	6.6	0.5	9.2	14.2	73.4	51.5	79.6
Marion township	1 167	681	430	18.1	3.9	7.5	3.6	2.9	8.0	10.6	74.4	58.1	77.4
Collegeville CDP	91	74	5	10.6	2.8	1.3	2.1	-	5.5	6.7	59.6	64.7	59.4
Rensselaer city	1 024	573	417	22.0	4.8	9.7	4.3	3.9	9.7	13.1	74.8	56.0	79.3
Milroy township	58	46	7	26.2	11.8	12.2	6.8	4.5	15.8	20.0	71.8	43.5	82.3
Newton township	135	65	51	17.8	2.6	6.2	5.7	0.8	5.6	8.8	83.3	100.0	79.9
Union township	288	241	24	22.2	2.4	5.6	5.5	-	4.4	20.0	74.9	70.4	76.4
Walker township	457	329	95	16.6	2.3	7.9	6.3	3.0	6.2	11.2	70.8	52.2	74.8
Wheatfield township	536	401	117	16.5	3.1	6.7	1.9	2.0	6.6	12.2	70.7	63.3	72.3
Wheatfield town	139	89	43	21.7	2.0	8.8	6.7	3.3	12.9	15.4	69.6	54.2	73.8
Jay County	4 207	2 625	1 377	21.0	4.7	9.5	4.4	2.4	8.9	12.8	77.5	62.1	81.5
Bearcreek township	350	257	59	28.0	2.8	7.7	5.1	3.6	17.9	23.8	76.2	66.5	80.8
Bryant town	79	57	13	28.5	2.9	10.8	7.9	4.3	8.0	19.4	82.8	72.7	87.4
Greene township	109	79	25	13.0	2.4	5.5	3.2	1.0	8.1	6.5	73.2	35.7	78.5
Jackson township	127	92	35	13.3	2.1	5.2	1.0	1.1	7.4	11.1	91.4	88.2	91.9
Jefferson township	136	78	42	18.5	3.5	10.7	3.3	4.5	11.2	9.1	87.6	75.4	89.8
Knox township	101	64	37	18.1	3.6	8.2	2.1	-	7.0	15.0	78.7	54.7	85.2
Madison township	78	51	24	12.7	3.9	4.6	3.4	0.3	4.4	10.0	87.8	58.8	93.5
Salamonia town	29	25	1	19.9	2.1	4.8	5.5	1.4	8.6	21.1	83.5	72.0	88.9
Noble township	112	70	42	18.7	8.8	7.7	4.0	1.2	7.8	9.7	83.1	92.9	80.8
Penn township	252	128	117	23.0	4.9	14.1	5.5	1.9	9.7	12.2	72.1	48.8	78.0
Pennville town	149	91	53	22.6	5.8	12.6	6.5	3.2	9.1	14.0	73.4	50.0	80.3

Table 5. **Disability Status: 2000**—Con.

[Data based on a sample (except Tables 65-68). For information on confidentiality protection, coverage, sampling error, and nonsampling error, see Appendix G.
For location of definitions, see "How to Use This Census Report"]

State County County Subdivision Place	Civilian noninstitutionalized population with a disability			Percent of civilian noninstitutionalized population with specified disability							Percent employed of civilian noninstitutionalized population 21 to 64 years		
				5 years and over					16 years and over, going outside the home	16 to 64 years, employment disability		Disability status	
	5 years and over	16 to 64 years	65 years and over	Any disability	Sensory	Physical	Mental	Self-care			Total	With a disability	No disability
Jay County—Con.													
Pike township	124	84	40	14.3	3.8	7.4	3.3	0.9	2.1	5.6	72.7	61.7	74.8
Richland township	1 058	665	344	23.3	6.8	10.0	5.1	3.3	9.6	13.3	72.6	63.8	75.2
Dunkirk city (part)	601	377	195	25.5	9.1	11.3	6.6	3.7	8.1	14.3	75.1	65.9	78.2
Redkey town	320	210	99	23.9	5.5	11.2	4.3	3.8	12.0	13.5	68.5	56.3	72.2
Wabash township	92	43	43	17.9	-	6.2	1.2	1.2	7.1	13.5	93.8	84.4	95.0
Wayne township	1 668	1 014	569	22.4	4.7	10.9	5.1	2.6	8.4	13.4	77.7	58.4	82.8
Portland city	1 431	853	504	24.5	5.3	12.4	5.4	3.2	9.3	14.7	78.3	61.2	83.3
Jefferson County	6 144	4 074	1 754	21.3	4.9	9.9	6.1	2.8	7.6	12.4	76.4	59.6	81.1
Graham township	341	260	70	21.8	4.3	9.2	6.3	3.9	10.9	18.5	73.2	54.2	80.2
Hanover township	799	598	164	16.2	2.8	8.1	5.3	1.9	4.4	8.7	72.4	53.8	76.6
Hanover town	490	369	99	19.3	3.4	10.4	6.5	2.6	5.4	10.2	76.9	54.2	83.0
Lancaster township	330	221	91	22.0	5.4	8.3	4.1	1.1	7.3	12.6	75.7	57.4	80.8
Dupont town	73	61	9	21.2	2.9	4.7	4.7	2.0	5.2	17.2	74.3	75.0	74.1
Madison township	3 287	2 024	1 113	21.9	5.2	10.3	6.8	3.3	8.0	12.1	77.5	59.2	82.3
Madison city	2 297	1 358	850	21.5	5.2	10.9	6.5	3.7	8.0	11.1	76.3	53.2	82.0
Milton township	226	178	48	26.5	7.5	13.4	4.6	3.5	15.8	20.0	68.5	56.1	74.4
Brooksburg town	11	5	6	13.9	5.1	7.6	2.5	-	3.2	5.4	77.8	100.0	75.5
Monroe township	81	57	-	24.4	1.5	8.4	8.4	1.2	9.0	16.1	82.8	73.8	84.9
Republican township	325	234	74	22.8	4.7	9.1	4.5	0.8	6.8	14.4	80.5	74.1	82.6
Saluda township	294	199	86	22.2	7.5	13.7	6.9	2.6	7.8	14.2	78.9	58.3	85.1
Shelby township	224	164	32	23.1	4.6	10.5	3.4	0.6	8.5	14.8	74.5	58.5	80.4
Smyrna township	237	139	76	23.6	4.8	10.0	7.4	3.6	7.0	12.9	81.1	80.5	81.3
Jennings County	5 568	3 956	1 319	22.0	4.8	10.3	6.3	3.1	9.8	14.0	73.9	55.0	79.6
Bigger township	117	108	9	15.9	2.2	8.8	5.3	2.0	6.1	13.1	71.1	47.2	77.6
Campbell township	574	508	51	35.1	6.8	16.9	21.4	9.2	16.9	23.3	51.9	21.1	78.5
Center township	1 380	798	497	17.8	4.1	9.0	5.6	2.2	8.8	8.9	76.3	58.0	79.6
North Vernon city (part)	1 167	659	425	20.1	5.2	10.4	6.3	2.6	9.8	10.2	75.4	61.3	78.4
Columbia township	87	21	57	13.9	6.7	11.3	5.1	3.8	6.0	5.2	90.9	76.2	91.8
Geneva township	1 916	1 452	335	27.3	4.9	11.6	6.2	2.9	9.8	20.9	73.2	62.0	78.1
Lovett township	149	101	48	14.5	1.9	7.5	4.8	3.4	7.7	12.0	78.5	58.4	82.1
Marion township	284	224	47	29.8	4.3	13.6	3.2	4.6	20.4	21.9	64.7	58.5	67.8
Montgomery township	196	140	56	21.1	6.7	10.2	3.6	2.6	12.3	13.0	72.1	38.7	80.8
Sand Creek township	177	94	75	29.2	7.6	12.5	8.6	-	12.2	18.6	68.9	69.1	68.8
Spencer township	342	235	81	18.3	5.9	7.4	3.3	2.8	5.8	7.0	78.9	64.4	82.0
Vernon township	346	275	63	16.1	4.6	7.5	3.2	3.0	7.8	8.4	81.1	66.9	84.3
North Vernon city (part)	-	-	-	(X)	(X)	(X)	(X)	(X)	(X)	(X)	(X)	(X)	(X)
Vernon town	50	22	26	20.0	4.4	10.0	6.4	3.2	12.6	6.3	84.7	50.0	89.3
Johnson County	18 950	12 792	5 252	18.0	3.6	7.6	4.1	2.0	5.9	11.5	81.0	69.0	83.5
Blue River township	1 206	858	255	25.2	5.3	15.3	5.4	3.5	6.6	14.4	75.3	53.6	83.7
Edinburgh town (part)	1 089	778	218	27.9	5.8	16.2	6.6	4.1	7.8	15.9	75.4	52.9	85.5
Clark township	365	233	122	21.1	1.9	7.9	4.0	1.9	9.7	14.7	78.4	82.9	77.2
Franklin township	3 907	2 317	1 431	23.6	5.5	11.1	7.3	3.8	7.9	14.1	82.0	66.5	86.0
Franklin city (part)	3 650	2 096	1 395	25.0	5.9	11.9	8.0	4.2	8.5	14.5	81.5	64.4	86.1
Whiteland town (part)	-	-	-	(X)	(X)	(X)	(X)	(X)	(X)	(X)	(X)	(X)	(X)
Hensley township	442	357	77	16.5	1.5	5.4	2.5	1.4	3.2	14.6	75.3	69.8	76.6
Trafalgar town (part)	121	87	26	16.6	1.4	8.9	4.9	2.9	5.2	13.7	84.8	69.7	88.0
Needham township	556	360	162	13.4	2.6	8.0	4.4	2.0	4.1	7.5	78.4	50.7	82.8
Franklin city (part)	186	106	62	9.1	1.7	5.3	3.2	0.3	2.2	2.5	79.4	31.1	83.7
Nineveh township	707	532	163	18.4	3.4	8.5	3.3	1.7	5.6	10.2	73.8	58.9	77.1
Princes Lakes town	252	183	59	18.5	4.5	9.0	3.5	1.1	3.2	12.2	78.9	66.7	82.1
Trafalgar town (part)	-	-	-	(X)	(X)	(X)	(X)	(X)	(X)	(X)	(X)	(X)	(X)
Pleasant township	7 111	4 919	1 924	19.5	3.6	7.7	3.6	2.0	6.9	12.8	82.3	72.2	84.8
Franklin city (part)	236	186	40	22.2	3.9	8.7	3.7	3.4	10.9	15.2	80.3	75.6	81.9
Greenwood city (part)	4 586	2 899	1 551	17.4	3.7	7.9	3.7	2.1	7.6	9.6	82.4	67.5	85.3
New Whiteland town	1 391	1 105	198	32.4	3.6	8.0	5.0	2.0	4.0	30.3	81.1	78.9	82.4
Whiteland town (part)	601	516	56	17.3	2.8	5.5	1.3	1.0	3.1	14.0	84.5	80.6	85.6
Union township	626	447	147	29.4	3.6	10.6	6.8	3.1	6.5	22.6	76.9	72.6	78.9
Bargersville town (part)	98	59	33	24.3	3.0	14.6	7.2	1.2	8.9	16.3	76.7	45.6	86.3
White River township	4 030	2 769	971	12.4	2.6	4.4	2.9	1.0	3.8	8.0	81.7	72.5	82.9
Bargersville town (part)	255	183	58	16.3	2.6	7.0	3.3	1.8	4.4	10.1	81.5	74.0	83.0
Greenwood city (part)	702	476	172	11.5	2.5	5.1	2.6	0.7	4.3	7.1	82.6	68.6	84.2
Knox County	8 105	5 118	2 603	22.3	4.9	9.7	6.8	3.2	8.6	12.6	73.4	54.5	78.6
Busseron township	276	180	84	22.5	6.4	11.4	7.5	2.5	7.7	8.2	72.0	50.3	77.8
Oaktown town	125	81	43	22.2	7.3	10.1	7.1	3.2	7.5	6.2	75.9	57.4	80.4
Decker township	52	23	29	31.7	-	7.3	17.7	7.3	7.7	11.2	87.1	47.8	100.0
Harrison township	356	186	157	19.4	5.9	9.4	4.8	2.6	6.8	8.7	84.4	67.1	87.6
Monroe City town	109	64	38	21.5	5.3	12.2	6.3	4.5	8.5	11.8	78.5	48.4	87.3
Johnson township	251	120	113	15.5	2.7	5.6	3.6	2.3	9.8	6.5	75.3	44.4	80.3
Decker town	59	39	16	22.7	4.6	10.4	6.5	2.7	5.3	19.0	68.3	72.2	66.7
Palmyra township	242	152	74	14.3	3.5	5.9	3.1	1.2	4.1	9.9	86.0	66.1	88.4
Steen township	166	86	68	18.6	5.0	10.0	2.9	2.6	5.9	7.9	76.6	77.9	76.3
Wheatland town	98	55	40	21.2	5.4	11.9	4.3	3.0	7.4	8.9	72.5	65.5	74.4
Vigo township	1 113	630	407	25.8	6.9	14.6	9.2	5.0	10.9	12.7	65.6	39.0	73.8
Bicknell city (part)	753	438	251	28.8	7.7	16.2	11.1	5.5	12.3	14.2	60.9	32.6	71.6
Edwardsport town	119	88	24	35.8	6.3	17.8	9.9	6.6	11.2	27.5	75.2	65.9	81.1
Sandborn town	91	44	42	20.9	4.4	13.6	6.7	3.7	9.1	10.6	63.9	34.1	70.1
Vincennes township	4 913	3 301	1 409	23.1	4.4	9.2	6.9	3.0	8.6	13.9	71.8	54.8	77.0
Vincennes city	4 261	2 813	1 265	24.6	4.4	9.7	7.7	3.2	8.9	14.0	70.4	54.1	75.7
Washington township	570	346	194	25.3	6.6	11.7	9.1	4.8	11.8	16.2	73.4	62.3	77.0
Bicknell city (part)	151	113	26	28.7	5.7	15.6	10.6	6.1	15.3	20.7	67.1	49.1	76.3
Bruceville town	91	45	32	21.5	4.0	8.5	8.0	0.9	9.0	12.0	78.4	53.7	83.6
Widner township	166	94	68	15.3	6.1	6.3	2.9	2.0	4.6	8.1	90.0	83.0	91.2
Kosciusko County	11 729	7 962	3 088	17.4	3.4	7.0	4.0	2.1	7.1	11.3	79.2	66.1	82.0
Clay township	258	203	51	16.8	2.3	5.5	3.3	0.9	9.5	12.9	81.8	70.2	84.1
Claypool town	47	40	7	16.2	4.8	6.6	6.2	2.8	7.5	9.8	64.8	57.5	66.9
Etna township	239	142	86	17.3	4.4	7.4	3.8	2.5	10.6	12.3	80.7	74.4	82.0
Etna Green town	139	90	45	24.1	7.1	11.8	5.9	3.6	9.6	17.3	79.3	75.3	80.6
Franklin township	158	115	36	16.3	1.3	6.2	3.1	0.5	7.8	9.8	78.4	79.1	78.2
Mentone town (part)	39	24	8	20.3	2.1	6.8	6.3	-	12.3	14.3	77.2	70.8	78.9

Table 5. **Disability Status: 2000**—Con.

[Data based on a sample (except Tables 65-68). For information on confidentiality protection, coverage, sampling error, and nonsampling error, see Appendix G. For location of definitions, see "How to Use This Census Report"]

State County County Subdivision Place	Civilian noninstitutionalized population with a disability			Percent of civilian noninstitutionalized population with specified disability							Percent employed of civilian noninstitutionalized population 21 to 64 years		
				5 years and over					16 years and over, going outside the home	16 to 64 years, employment disability		Disability status	
	5 years and over	16 to 64 years	65 years and over	Any disability	Sensory	Physical	Mental	Self-care			Total	With a disability	No disability
Kosciusko County—Con.													
Harrison township	596	427	134	18.6	4.0	6.8	5.3	2.1	7.9	11.2	82.1	69.5	85.2
Mentone town (part)	133	78	44	22.9	5.2	11.4	6.0	3.4	5.9	13.5	83.9	50.8	92.5
Jackson township	128	64	53	10.9	2.9	6.9	3.0	2.7	3.6	4.0	80.0	34.5	83.9
Sidney town	25	7	12	15.2	4.8	9.1	5.5	2.4	4.4	-	74.7	28.6	78.6
Jefferson township	186	77	65	13.2	2.1	6.6	3.6	1.9	6.7	7.3	73.4	66.7	74.1
Nappanee city (part)	5	-	-	2.8	-	-	2.8	-	-	-	74.2	(X)	74.2
Lake township	288	156	110	18.7	4.6	10.2	5.2	1.4	4.8	7.7	72.3	55.3	75.4
Silver Lake town	97	51	43	19.8	4.3	13.3	4.7	2.9	5.8	9.7	70.8	54.9	74.2
Monroe township	156	108	39	14.1	3.0	7.1	0.5	1.1	8.6	10.8	69.1	42.0	74.1
Plain township	1 092	855	189	16.5	2.6	6.0	2.7	1.5	5.9	12.8	77.3	60.8	80.7
Leesburg town	118	92	24	21.6	2.9	6.6	3.3	1.1	7.0	17.9	80.7	60.5	86.7
Warsaw city (part)	9	9	-	29.0	29.0	-	-	-	-	-	100.0	100.0	100.0
Prairie township	193	105	76	13.6	3.1	5.4	3.5	3.1	6.5	4.7	77.2	39.8	81.9
Scott township	266	193	24	17.0	2.4	0.8	2.8	0.3	9.3	17.1	70.0	71.4	69.6
Seward township	521	398	107	22.1	4.1	8.6	3.0	2.7	9.9	16.4	82.5	77.9	83.9
Burket town	89	87	2	50.3	7.3	16.9	2.8	2.3	17.9	46.9	76.6	66.7	94.9
Tippecanoe township	1 199	806	366	19.3	2.9	8.0	4.5	2.4	6.9	11.6	78.8	60.3	83.0
North Webster town	274	171	88	27.6	7.5	9.1	8.5	3.0	12.3	16.6	80.5	63.3	86.4
Turkey Creek township	1 402	906	432	16.6	3.1	6.8	3.5	2.2	5.7	9.9	80.8	70.1	82.9
Syracuse town	640	463	134	22.3	3.8	8.6	5.0	1.4	4.6	15.9	79.1	75.0	80.5
Van Buren township	577	398	127	15.9	3.2	5.0	4.1	1.2	4.5	10.7	76.9	67.0	78.8
Milford town	336	234	80	24.0	3.1	7.5	5.3	2.2	6.2	18.9	80.0	75.7	81.4
Washington township	478	363	76	17.8	3.9	6.8	5.3	2.6	6.2	10.5	78.6	58.0	83.4
Pierceton town	116	88	19	18.4	3.3	8.6	4.0	2.7	6.7	12.0	77.7	64.3	81.3
Wayne township	3 992	2 646	1 117	18.0	3.9	7.7	4.6	2.4	8.1	11.9	80.7	68.6	83.4
Warsaw city (part)	2 300	1 554	678	21.1	3.8	9.2	5.1	2.5	10.4	15.0	76.8	65.3	79.9
Winona Lake town	586	328	166	17.1	4.5	6.1	5.1	3.0	6.1	9.3	87.1	84.0	87.5
LaGrange County	5 436	3 680	1 477	17.3	3.4	6.2	3.7	2.0	10.5	11.4	74.5	61.1	77.5
Bloomfield township	912	555	315	19.2	5.0	8.9	5.5	3.6	9.5	11.3	77.5	60.7	81.2
Lagrange town (part)	603	361	211	23.9	6.1	11.8	7.8	5.5	13.8	13.2	79.9	59.8	85.8
Clay township	547	366	138	20.6	2.7	5.0	4.7	2.1	18.6	15.9	70.0	59.0	73.5
Lagrange town (part)	7	3	4	14.0	8.0	8.0	-	-	7.7	10.7	100.0	100.0	100.0
Clearspring township	632	469	139	18.4	2.1	5.9	3.5	2.2	14.3	13.9	71.4	66.1	72.7
Topeka town (part)	126	93	23	20.9	4.1	8.3	5.5	1.8	6.8	13.3	78.8	82.8	77.6
Eden township	384	309	52	12.6	1.6	2.1	1.4	0.7	13.0	12.0	73.1	64.1	74.6
Topeka town (part)	56	33	12	12.8	2.5	3.2	3.7	0.5	6.1	8.2	87.0	78.8	88.2
Greenfield township	188	105	78	15.4	2.1	9.8	4.0	2.0	6.3	9.4	70.3	34.7	75.9
Johnson township	449	289	141	14.9	4.1	7.1	3.5	2.1	6.9	9.3	76.5	61.2	79.2
Wolcottville town (part)	84	54	22	19.0	5.6	9.7	5.9	4.1	6.6	7.8	79.2	54.2	85.3
Lima township	329	250	76	15.5	4.1	7.3	3.7	2.1	5.4	10.1	82.2	61.5	86.3
Milford township	409	223	182	14.7	3.9	8.0	2.8	2.3	3.9	8.4	78.9	63.4	81.0
Newbury township	805	562	220	20.1	3.4	4.3	3.3	1.8	15.1	13.5	69.9	64.4	71.6
Shipshewana town	111	58	51	21.8	4.1	6.5	5.7	3.7	15.4	8.5	84.5	75.0	86.3
Springfield township	150	82	45	12.1	3.8	6.5	2.8	1.0	4.5	5.1	77.5	75.4	77.8
Van Buren township	631	470	91	20.5	3.8	4.9	4.5	0.7	12.0	11.7	71.6	56.0	76.8
Lake County	88 638	56 869	26 878	19.9	3.7	8.8	4.8	3.0	9.3	11.6	70.6	53.3	74.7
Calumet township	29 271	20 123	7 372	25.0	4.2	10.9	6.5	3.9	12.4	15.7	62.9	48.1	68.3
Gary city (part)	25 078	17 382	6 179	26.9	4.4	11.7	7.0	4.3	13.9	17.0	59.1	45.6	64.9
Griffith town (part)	2 522	1 553	795	15.6	3.0	6.8	4.2	2.2	6.2	9.2	79.5	68.2	81.3
Lake Station city (part)	-	-	-	(X)	(X)	(X)	(X)	(X)	(X)	(X)	(X)	(X)	(X)
Cedar Creek township	1 089	666	365	11.1	2.9	5.2	3.2	1.8	4.2	5.5	76.3	58.4	78.4
Lake Dalecarlia CDP	162	83	73	13.8	3.1	8.7	3.1	4.3	4.1	4.5	78.0	59.0	80.5
Lowell town (part)	565	404	130	10.7	2.8	4.7	3.1	1.5	3.4	6.3	75.6	52.0	78.9
Center township	3 951	2 414	1 399	16.7	4.2	7.2	3.6	1.9	7.2	9.7	76.2	59.6	79.2
Cedar Lake town (part)	875	681	151	20.3	2.9	5.7	2.7	0.7	13.0	17.3	75.0	64.1	78.4
Crown Point city (part)	2 243	1 161	1 014	16.8	5.4	8.5	3.9	2.3	6.0	7.1	77.0	58.1	80.0
Eagle Creek township	231	110	121	14.2	6.4	6.7	4.0	3.9	5.7	5.7	84.2	72.4	85.4
Hanover township	1 270	842	358	15.7	3.0	7.5	3.4	1.4	6.8	8.3	76.8	65.7	78.8
Cedar Lake town (part)	713	445	222	16.9	3.0	8.7	4.0	1.5	6.9	7.6	76.8	64.5	79.2
St. John town (part)	159	74	61	10.5	3.3	4.3	1.4	-	3.4	1.5	83.0	86.2	82.7
Hobart township	7 787	5 084	2 250	21.2	4.8	9.4	4.9	3.3	8.8	12.3	71.7	59.7	74.9
Gary city (part)	104	71	33	44.4	8.5	18.4	3.8	6.4	8.1	52.6	51.0	52.6	48.8
Hobart city (part)	3 845	2 162	1 388	18.1	4.4	8.4	4.7	2.9	8.0	8.6	76.0	62.6	78.4
Lake Station city (part)	3 162	2 394	640	24.9	5.1	10.3	5.1	3.7	10.1	16.7	66.4	57.4	69.9
New Chicago town	540	361	149	27.4	6.7	11.1	6.1	3.9	9.6	16.4	63.3	55.6	66.4
North township	31 299	19 414	10 220	20.5	3.8	9.2	5.0	3.2	9.9	11.8	68.4	49.8	72.9
East Chicago city	7 509	4 985	2 103	25.6	4.5	10.1	6.6	4.3	14.2	16.7	56.2	41.9	61.7
Hammond city	16 822	10 733	5 123	22.1	4.0	10.2	5.5	3.5	10.4	12.7	67.5	49.7	72.3
Highland town	3 267	1 793	1 381	14.6	2.8	6.6	3.0	2.1	6.2	7.9	79.7	64.6	81.8
Munster town	2 744	1 269	1 336	13.6	3.1	6.7	3.2	1.7	6.2	5.7	77.4	65.7	78.7
Whiting city	957	634	277	19.8	3.4	9.0	5.0	3.2	9.0	12.9	62.3	41.4	67.9
Ross township	6 159	3 587	2 241	17.2	3.1	7.9	4.1	2.2	8.2	9.2	78.2	65.1	80.6
Crown Point city (part)	674	403	246	14.6	2.6	5.7	2.4	1.1	9.1	8.3	81.6	66.2	83.9
Hobart city (part)	413	225	170	16.5	4.5	8.0	2.8	2.4	7.7	8.0	77.6	77.4	77.6
Merrillville town	5 062	2 949	1 825	17.8	3.0	8.3	4.5	2.4	8.1	9.5	77.9	63.8	80.5
St. John township	6 379	3 968	2 123	12.7	2.4	5.4	2.5	1.8	5.4	7.0	80.0	67.2	81.6
Dyer town	1 549	837	646	12.2	2.4	5.7	2.3	2.0	6.3	5.6	81.7	60.6	84.0
Griffith town (part)	-	-	-	-	-	-	-	-	-	-	100.0	(X)	100.0
St. John town (part)	746	432	291	11.8	1.4	4.5	1.9	2.4	4.8	7.0	77.6	76.0	77.8
Schererville town	2 999	1 878	981	12.9	2.7	5.5	2.4	1.4	4.8	7.0	80.4	68.0	82.0
West Creek township	625	353	208	13.5	3.0	5.9	2.7	2.5	6.4	6.3	78.3	68.4	79.3
Lowell town (part)	260	143	79	18.5	5.4	7.2	3.8	2.6	9.3	8.0	79.3	67.8	81.1
Schneider town	42	28	9	13.5	3.5	6.4	1.3	3.5	7.3	10.4	66.1	50.0	68.3
Winfield township	577	308	221	9.4	1.9	4.2	2.3	1.4	4.1	5.0	80.2	66.7	81.3
Lakes of the Four Seasons CDP (part)	317	148	136	8.6	1.6	3.3	1.9	1.5	4.4	4.4	79.7	72.3	80.2
Winfield town	180	116	57	9.4	2.3	4.6	1.9	0.8	3.0	4.6	80.9	69.9	81.8
LaPorte County	18 794	11 449	6 266	19.4	4.1	8.7	5.2	2.8	7.8	11.0	77.1	61.4	80.6
Cass township	237	153	70	15.5	4.0	6.2	3.9	1.5	5.6	9.3	79.9	67.6	82.0
Wanatah town (part)	113	82	28	17.7	3.6	8.8	3.9	1.4	5.6	10.8	77.3	62.2	80.7
Center township	4 259	2 435	1 587	19.1	4.4	8.2	5.0	2.9	7.6	10.7	80.3	64.6	83.5
La Porte city (part)	3 525	2 012	1 329	21.5	4.5	9.7	5.7	3.6	8.9	12.1	79.2	60.2	83.8

Table 5. **Disability Status: 2000**—Con.

[Data based on a sample (except Tables 65-68). For information on confidentiality protection, coverage, sampling error, and nonsampling error, see Appendix G.
For location of definitions, see "How to Use This Census Report"]

State County County Subdivision Place	Civilian noninstitutionalized population with a disability			Percent of civilian noninstitutionalized population with specified disability							Percent employed of civilian noninstitutionalized population 21 to 64 years		
				5 years and over					16 years and over, going outside the home	16 to 64 years, employment disability		Disability status	
	5 years and over	16 to 64 years	65 years and over	Any disability	Sensory	Physical	Mental	Self-care			Total	With a disability	No disability
LaPorte County—Con.													
Clinton township	167	93	71	12.7	1.9	4.2	2.1	1.2	5.9	9.6	80.4	85.4	79.8
Wanatah town (part)	21	5	13	7.2	-	2.4	1.4	-	2.6	2.3	83.2	100.0	82.8
Coolspring township	2 810	1 763	898	20.4	4.2	7.9	5.0	2.6	8.5	11.7	76.4	68.1	78.5
Michigan City city (part)	1 496	880	546	23.5	5.4	9.7	6.1	3.8	9.8	12.3	76.9	69.0	79.1
Trail Creek town (part)	151	59	80	17.6	3.6	8.3	3.0	0.5	8.3	6.8	77.1	77.8	77.0
Dewey township	154	93	59	17.2	3.3	9.7	3.0	2.6	6.6	8.6	74.1	46.0	79.7
La Crosse town	94	54	38	17.9	2.3	11.0	2.7	2.5	6.1	11.5	72.7	46.3	78.7
Galena township	211	117	94	12.9	3.2	5.9	3.2	1.9	5.4	5.2	82.1	63.2	84.6
Hanna township	253	156	82	27.6	4.7	13.5	2.5	4.0	9.7	12.8	65.5	30.7	77.1
Hudson township	354	242	112	18.8	4.2	7.4	4.0	1.9	10.6	13.3	72.6	73.2	72.4
Johnson township	80	56	24	37.2	3.3	15.8	13.5	2.3	22.1	24.7	77.6	73.0	80.0
Kankakee township	561	397	133	14.1	1.4	4.4	4.0	1.8	6.7	9.8	78.8	65.6	81.2
La Porte city (part)	158	97	51	15.7	-	4.6	7.1	2.4	6.5	7.9	72.7	72.2	72.8
Lincoln township	377	199	162	21.4	5.5	9.8	5.6	2.6	8.6	9.9	78.8	64.8	82.0
Michigan township	5 479	3 221	1 860	21.9	4.8	11.0	6.9	3.8	9.0	11.6	76.3	58.3	80.8
Long Beach town	157	89	68	10.4	3.0	4.6	2.2	0.7	4.0	8.4	78.6	73.5	79.2
Michiana Shores town (part)	28	10	18	19.4	6.3	10.4	4.2	3.5	14.3	5.7	75.9	40.0	80.5
Michigan City city (part)	4 935	2 967	1 572	23.0	4.9	11.6	7.4	4.2	9.2	12.1	76.1	58.1	81.0
Pottawattamie Park town	70	31	37	24.1	7.6	14.4	8.6	3.4	13.2	14.4	54.9	22.6	64.0
Trail Creek town (part)	242	92	150	18.3	5.2	8.3	3.9	2.0	11.3	6.7	80.7	57.3	83.8
New Durham township	651	382	216	17.1	4.3	8.5	3.5	2.0	5.0	8.8	76.4	55.0	80.0
Westville town	375	243	124	19.2	4.0	9.4	3.9	2.1	5.2	11.6	75.3	54.3	79.7
Noble township	224	155	69	15.7	3.4	7.2	2.7	1.5	1.9	7.2	77.4	70.5	78.6
Pleasant township	555	385	151	18.6	3.6	8.8	3.9	2.0	7.4	13.6	77.1	65.0	80.0
La Porte city (part)	271	162	109	25.1	3.4	16.1	7.9	3.2	14.8	19.3	71.7	65.4	74.5
Prairie township	20	13	3	10.1	1.5	3.5	3.0	-	3.0	4.1	82.7	61.5	85.0
Scipio township	596	319	228	16.1	4.1	7.5	5.5	3.2	5.9	8.3	78.4	51.0	82.7
La Porte city (part)	237	99	105	19.7	5.2	10.9	6.2	2.0	6.9	6.5	85.2	46.5	91.4
Springfield township	760	471	254	17.1	2.5	8.1	4.6	2.6	9.5	10.3	71.1	44.8	76.2
Michiana Shores town (part)	22	5	17	17.3	3.1	10.2	1.6	-	3.4	6.3	97.3	100.0	97.1
Union township	643	488	112	28.2	4.0	13.4	6.9	2.5	8.1	19.5	66.3	57.5	70.5
Kingsford Heights town	367	275	62	27.2	4.5	11.8	8.2	2.9	10.3	19.4	66.7	56.2	71.7
Washington township	233	182	47	20.4	4.6	5.8	4.6	2.5	5.5	13.8	81.0	65.8	85.1
Kingsbury town	55	42	13	27.1	2.5	6.9	1.5	3.0	10.1	26.0	80.3	72.7	82.8
Wills township	170	129	34	10.5	0.4	5.9	1.9	0.3	4.1	5.2	75.6	53.2	78.6
Lawrence County	9 368	5 808	3 115	22.2	5.0	10.8	5.5	2.8	8.7	12.4	74.5	57.2	79.1
Bono township	157	85	72	22.6	13.2	10.2	4.6	1.0	1.3	13.1	67.9	58.8	70.4
Guthrie township	315	228	67	21.5	3.6	12.4	7.3	2.5	5.6	10.4	69.7	35.0	80.3
Indian Creek township	435	267	148	17.2	4.3	6.1	3.4	1.6	8.2	9.4	79.9	63.9	82.7
Oolitic town (part)	-	-	-	(X)	(X)	(X)	(X)	(X)	(X)	(X)	(X)	(X)	(X)
Marion township	2 132	1 416	606	24.1	3.6	10.9	6.5	2.8	9.9	15.2	73.3	58.8	77.9
Mitchell city	1 195	743	382	29.3	4.6	13.0	9.8	3.9	11.4	16.9	71.6	60.3	76.1
Marshall township	768	486	218	18.0	4.6	7.7	4.7	2.0	6.0	9.1	79.6	68.1	81.9
Perry township	332	232	89	20.3	3.6	7.9	3.0	2.9	13.5	12.3	82.8	66.8	86.5
Pleasant Run township	318	199	103	19.4	8.3	8.7	3.2	1.8	8.6	8.4	79.0	62.3	82.4
Shawswick township	4 490	2 626	1 685	23.6	5.7	12.3	6.1	3.5	9.1	12.8	71.8	54.3	76.7
Bedford city	3 344	1 913	1 323	26.7	6.3	13.8	6.7	3.7	9.7	15.6	71.4	55.2	76.9
Oolitic town (part)	199	137	53	18.3	4.7	10.5	3.3	2.3	7.0	10.2	73.7	58.6	77.1
Spice Valley township	421	269	127	19.0	2.5	12.0	3.9	1.6	7.6	12.8	79.1	57.2	84.2
Madison County	27 116	17 025	8 610	22.4	4.8	10.8	5.8	2.9	7.7	12.9	73.2	56.5	77.7
Adams township	460	255	184	12.8	3.6	4.8	2.9	1.8	3.9	6.8	81.5	69.2	83.1
Anderson city (part)	8	-	8	100.0	-	-	-	-	100.0	(X)	(X)	(X)	(X)
Markleville town	78	60	16	16.4	1.5	5.3	2.9	1.5	4.1	13.9	85.6	69.2	89.0
Anderson township	13 455	8 164	4 617	24.4	5.2	12.0	7.0	3.2	8.9	13.0	71.1	53.2	76.4
Anderson city (part)	13 201	8 028	4 509	24.8	5.2	12.2	7.2	3.3	9.1	13.3	70.9	53.2	76.2
Country Club Heights town	15	10	5	16.1	5.4	-	5.4	-	-	7.9	78.6	90.0	76.1
Edgewood town	215	108	101	11.3	3.3	6.0	1.4	1.2	3.0	3.6	78.9	58.1	81.0
River Forest town	13	7	2	44.8	6.9	20.7	20.7	-	-	41.7	66.7	71.4	60.0
Woodlawn Heights town	11	11	-	22.4	-	22.4	-	8.2	8.2	20.5	63.6	-	84.8
Boone township	189	90	83	22.9	8.8	12.2	8.2	7.3	8.4	6.7	69.0	31.1	77.7
Duck Creek township	144	107	27	30.4	7.8	14.8	5.7	4.2	6.8	8.8	69.1	65.4	71.0
Elwood city (part)	-	-	-	(X)	(X)	(X)	(X)	(X)	(X)	(X)	(X)	(X)	(X)
Fall Creek township	1 371	880	430	13.7	3.4	6.9	2.5	2.3	6.9	7.3	78.3	60.9	81.0
Anderson city (part)	-	-	-	(X)	(X)	(X)	(X)	(X)	(X)	(X)	(X)	(X)	(X)
Pendleton town	428	240	178	14.2	2.8	4.6	1.6	2.0	8.0	7.7	81.5	67.9	83.5
Green township	603	374	177	18.9	2.8	7.9	6.8	4.9	13.1	9.9	77.5	61.1	80.7
Ingalls town	324	227	65	29.0	4.1	10.6	7.8	3.4	20.7	20.3	75.5	65.6	79.3
Jackson township	319	199	108	17.0	2.8	6.1	2.9	-	6.0	8.0	79.5	75.6	80.2
Lafayette township	1 027	608	346	19.9	3.8	9.6	4.6	3.0	8.4	12.2	77.1	65.6	79.4
Anderson city (part)	417	202	182	30.8	4.1	13.4	7.0	3.3	9.2	20.0	76.9	76.5	77.0
Frankton town (part)	87	60	16	22.9	6.1	9.7	6.8	4.2	9.6	13.2	82.2	68.4	87.0
Monroe township	2 422	1 747	471	25.3	6.1	10.8	5.6	2.0	3.4	18.8	74.7	66.2	78.2
Alexandria city	1 410	986	276	22.9	6.6	10.4	6.5	1.8	3.3	16.1	74.4	61.6	79.1
Orestes town	129	93	28	36.3	7.9	17.2	9.3	1.4	6.9	22.2	70.5	69.9	70.8
Pipe Creek township	3 600	2 416	1 000	28.5	6.2	15.2	7.2	4.1	7.4	20.2	67.7	51.9	74.4
Elwood city (part)	2 804	1 888	781	32.1	7.8	17.8	8.0	4.9	8.8	22.9	66.3	49.3	74.6
Frankton town (part)	371	236	133	26.7	4.0	10.9	4.2	4.2	7.3	20.5	75.7	74.1	76.3
Richland township	858	598	223	17.6	2.4	9.8	4.2	2.7	6.3	10.6	73.7	59.9	76.7
Anderson city (part)	54	33	15	17.5	-	7.1	6.5	2.3	9.2	3.0	87.7	100.0	85.6
Stony Creek township	668	384	232	19.6	4.7	10.5	4.1	2.0	5.7	10.8	76.3	57.9	80.3
Lapel town	407	231	129	23.2	5.3	10.8	5.9	2.2	7.0	13.4	79.4	61.4	84.2
Union township	1 634	954	618	19.1	3.9	6.8	4.1	1.5	7.0	10.1	76.0	58.0	79.5
Anderson city (part)	25	-	25	73.5	17.6	55.9	29.4	29.4	29.4	(X)	(X)	(X)	(X)
Chesterfield town (part)	671	405	227	24.7	5.2	9.7	5.7	2.0	8.9	14.2	75.4	67.7	77.6
Van Buren township	366	249	94	21.5	5.7	8.3	6.1	2.6	6.4	11.7	75.3	55.1	81.5
Summitville town	181	113	50	18.1	3.6	9.4	5.8	3.4	7.6	9.4	71.9	35.1	79.7
Marion County	157 908	109 166	39 250	20.1	3.6	8.5	4.9	2.5	8.2	12.6	77.4	61.5	81.4
Center township	42 816	30 455	9 950	28.8	5.0	12.7	7.7	3.9	13.0	17.6	64.9	51.1	71.1
Beech Grove city (part)	506	319	169	18.3	5.3	6.2	2.3	1.3	6.0	11.7	82.0	83.1	81.7
Indianapolis city (balance) (part)	42 310	30 136	9 781	29.0	4.9	12.8	7.8	4.0	13.1	17.8	64.6	50.8	70.8
Decatur township	4 643	3 416	871	20.5	3.7	8.7	5.3	2.9	8.5	13.9	77.8	59.8	83.1

Table 5. **Disability Status: 2000**—Con.

[Data based on a sample (except Tables 65-68). For information on confidentiality protection, coverage, sampling error, and nonsampling error, see Appendix G. For location of definitions, see "How to Use This Census Report"]

State County County Subdivision Place	Civilian noninstitutionalized population with a disability			Percent of civilian noninstitutionalized population with specified disability							Percent employed of civilian noninstitutionalized population 21 to 64 years		
				5 years and over					16 years and over, going outside the home	16 to 64 years, employment disability		Disability status	
	5 years and over	16 to 64 years	65 years and over	Any disability	Sensory	Physical	Mental	Self-care			Total	With a disability	No disability
Marion County—Con.													
Decatur township—Con.													
Indianapolis city (balance) (part)	4 643	3 416	871	20.5	3.7	8.7	5.3	2.9	8.5	13.9	77.8	59.8	83.1
Franklin township	3 797	2 417	1 086	12.9	2.6	5.9	2.8	1.8	4.9	7.0	83.9	67.5	86.0
Beech Grove city (part)	231	70	138	20.1	7.2	10.0	0.8	1.5	6.7	9.1	76.6	62.9	78.6
Indianapolis city (balance) (part)	3 566	2 347	948	12.6	2.4	5.7	2.9	1.8	4.8	7.0	84.1	67.7	86.2
Lawrence township	17 652	12 937	3 163	17.3	2.7	6.4	4.1	2.1	5.9	11.8	80.0	67.4	82.9
Indianapolis city (balance) (part)	11 518	8 703	1 972	17.3	2.4	6.1	3.8	2.0	5.8	12.6	79.1	68.3	81.6
Lawrence city	6 134	4 234	1 191	17.3	3.2	6.9	4.7	2.2	6.1	10.3	81.8	65.7	85.0
Perry township	14 828	9 386	4 669	17.3	3.4	8.0	4.2	2.0	6.8	9.7	80.6	61.8	84.2
Beech Grove city (part)	2 047	1 359	654	22.9	4.6	8.6	4.2	1.7	6.9	15.8	82.3	61.7	88.8
Homecroft town	90	44	40	12.9	2.0	8.0	4.6	4.4	4.6	5.1	78.7	35.7	83.2
Indianapolis city (balance) (part)	12 464	7 834	3 900	16.8	3.3	8.0	4.2	2.0	6.8	9.2	80.4	62.0	83.8
Southport city	227	149	75	12.3	3.0	7.6	2.3	1.5	5.9	4.5	78.3	61.2	80.5
Pike township	10 970	8 071	2 417	17.0	2.2	5.7	3.3	1.9	6.9	12.4	84.2	76.2	85.8
Clermont town (part)	26	12	14	6.9	2.4	3.5	-	-	3.0	1.4	90.0	100.0	89.5
Indianapolis city (balance) (part)	10 944	8 059	2 403	17.1	2.2	5.7	3.3	1.9	6.9	12.4	84.1	76.1	85.7
Warren township	17 740	11 535	4 946	20.7	3.9	8.9	5.4	2.7	8.6	12.6	77.2	61.9	81.0
Beech Grove city (part)	-	-	-	(X)	(X)	(X)	(X)	(X)	(X)	(X)	(X)	(X)	(X)
Cumberland town (part)	602	484	52	27.0	3.2	5.9	8.6	1.7	7.6	24.9	79.0	69.2	83.4
Indianapolis city (balance) (part)	16 612	10 909	4 521	20.3	3.9	8.8	5.3	2.6	8.4	12.3	77.1	61.7	80.9
Warren Park town	526	142	373	32.2	7.0	17.6	6.1	4.9	16.8	11.6	78.4	54.3	83.4
Washington township	21 474	14 363	5 985	17.4	3.2	6.9	3.7	1.9	6.5	10.6	81.7	69.2	84.1
Crows Nest town	9	6	3	10.7	2.4	8.3	3.6	3.6	4.1	3.3	66.7	66.7	66.7
Indianapolis city (balance) (part)	21 141	14 199	5 848	17.6	3.2	6.9	3.8	2.0	6.6	10.8	81.8	69.3	84.3
Meridian Hills town	126	49	66	7.6	3.9	3.6	1.8	0.4	2.2	2.9	76.1	44.9	77.7
North Crows Nest town	5	3	2	11.9	4.8	-	-	-	-	9.7	50.0	100.0	43.5
Rocky Ripple town	108	56	46	16.6	4.6	8.9	4.0	3.5	8.5	9.0	82.8	66.0	85.1
Spring Hill town	11	11	-	10.2	-	-	-	-	-	12.5	77.3	100.0	74.0
Williams Creek town	37	20	9	9.4	1.0	3.0	2.3	0.5	1.6	5.9	74.0	50.0	75.8
Wynnedale town	37	19	11	11.9	1.0	6.5	4.2	1.6	1.1	5.6	71.7	46.7	73.8
Wayne township	23 988	16 586	6 163	19.7	3.8	8.9	4.8	2.5	8.1	12.3	77.8	61.6	81.7
Clermont town (part)	155	82	69	15.2	6.7	8.9	4.1	4.0	7.3	5.1	80.8	59.8	83.8
Indianapolis city (balance) (part)	21 684	15 351	5 173	19.9	3.7	8.7	4.7	2.4	8.1	12.8	77.6	61.5	81.6
Speedway town	2 149	1 153	921	17.8	4.9	9.9	5.4	2.8	8.1	7.6	79.7	63.4	82.5
Marshall County	7 389	4 753	2 221	17.8	3.3	7.7	4.3	1.9	7.4	10.8	78.6	63.3	81.7
Bourbon township	376	239	117	13.9	3.3	6.5	3.3	1.7	6.1	7.8	83.5	68.2	86.0
Bourbon town	270	160	90	17.6	4.0	8.0	4.7	2.3	8.7	9.9	84.4	67.6	87.8
Center township	2 737	1 855	727	20.5	3.2	8.6	4.8	1.8	8.0	13.0	78.7	62.2	83.1
Plymouth city (part)	2 095	1 420	557	24.3	3.8	11.1	6.2	2.3	9.7	14.8	76.7	61.9	81.5
German township	1 304	820	399	16.7	3.0	6.5	4.6	2.0	8.9	10.3	78.1	70.5	79.5
Bremen town	823	517	264	20.0	3.6	8.1	5.1	2.3	11.3	12.9	76.9	65.8	79.5
Green township	190	130	44	19.9	4.3	9.0	2.6	2.3	6.5	15.1	80.7	86.9	78.9
Argos town (part)	2	2	-	8.7	-	8.7	-	-	-	-	52.9	100.0	46.7
North township	545	340	180	14.5	2.7	6.8	4.1	1.3	7.5	7.1	79.3	55.0	83.1
La Paz town	80	51	24	16.7	4.6	8.1	6.3	0.8	7.4	10.1	82.1	64.0	85.5
Polk township	479	319	153	17.9	3.0	6.7	4.0	0.7	5.9	12.1	76.0	69.5	77.3
Koontz Lake CDP (part)	27	20	7	16.4	7.3	13.3	4.2	4.2	5.3	13.6	36.9	25.0	40.6
Tippecanoe township	210	132	69	17.1	5.6	9.0	3.1	4.0	6.4	6.6	79.5	42.1	86.3
Union township	491	266	183	17.0	4.1	7.7	5.8	3.2	6.9	9.9	73.4	54.8	76.4
Culver town	278	141	114	19.8	5.0	9.2	7.7	3.8	6.9	10.8	76.1	50.4	81.2
Walnut township	427	289	105	17.4	3.0	7.5	4.6	2.1	4.6	12.3	81.8	69.9	84.6
Argos town (part)	306	201	77	21.1	3.5	9.0	5.9	2.7	5.6	14.6	78.9	66.0	82.4
West township	630	363	244	17.4	4.2	8.6	2.7	2.0	6.2	8.9	77.3	51.8	81.9
Plymouth city (part)	-	-	-	(X)	(X)	(X)	(X)	(X)	(X)	(X)	(X)	(X)	(X)
Martin County	2 280	1 504	703	23.8	5.9	10.6	5.5	2.8	9.7	14.6	72.6	51.8	79.3
Center township	407	282	117	24.6	4.8	10.7	6.5	3.1	8.1	16.1	71.0	52.7	76.8
Shoals town (part)	164	91	71	35.1	10.3	24.0	10.3	7.1	11.2	21.8	62.8	33.0	78.2
Halbert township	435	305	111	26.6	7.8	11.8	6.6	3.4	11.5	16.6	64.7	41.6	74.2
Shoals town (part)	87	64	23	34.1	6.7	15.7	8.2	6.3	18.8	17.0	43.5	31.3	51.5
Lost River township	101	62	39	22.0	5.9	13.5	7.0	2.6	8.5	9.3	55.6	35.5	62.1
Mitcheltree township	138	68	70	25.3	7.1	14.8	6.0	9.3	21.2	13.4	64.8	35.3	73.1
Perry township	1 059	668	345	23.0	5.5	10.2	5.0	2.1	9.4	13.3	77.7	53.4	84.9
Crane town	52	36	11	30.1	2.9	11.6	11.0	0.6	8.6	15.9	76.2	67.6	80.6
Loogootee city	655	399	233	25.5	6.5	13.3	6.4	3.5	11.7	14.8	75.3	45.0	85.4
Rutherford township	140	119	21	20.5	5.0	5.1	1.9	-	2.8	18.1	78.0	84.9	75.6
Miami County	5 982	3 794	1 883	18.5	3.8	8.1	4.9	2.1	8.1	10.3	76.8	59.2	80.6
Allen township	77	49	28	11.1	2.7	7.0	0.7	0.3	0.9	6.5	84.2	72.3	85.8
Macy town	24	18	6	10.8	4.5	8.6	1.4	0.9	1.2	8.7	83.6	75.0	84.7
Butler township	119	74	37	14.8	0.7	7.7	3.1	1.4	6.4	10.5	78.3	58.1	81.7
Clay township	163	108	38	17.4	3.4	3.9	4.1	3.6	11.3	4.6	73.1	54.6	77.4
Deer Creek township	213	146	67	14.0	2.6	6.2	1.3	1.1	8.9	5.4	76.8	61.5	79.8
Grissom AFB CDP (part)	-	-	-	(X)	(X)	(X)	(X)	(X)	(X)	(X)	(X)	(X)	(X)
Erie township	82	23	46	15.8	3.8	7.7	4.2	1.7	7.9	4.8	71.7	65.2	72.2
Harrison township	127	90	27	15.0	1.5	8.9	2.7	1.5	4.2	6.9	79.1	75.6	79.8
Jackson township	290	177	103	16.5	3.1	6.9	5.4	2.3	6.5	8.6	75.3	54.3	79.3
Amboy town	57	38	19	17.0	3.9	6.3	3.0	2.4	7.8	10.4	67.0	43.2	72.1
Converse town (part)	133	79	46	15.6	3.9	5.7	4.3	1.6	3.8	9.1	73.5	65.8	74.9
Jefferson township	441	261	146	16.6	4.1	8.5	6.0	2.0	6.7	7.5	73.9	54.0	77.1
Denver town	105	67	31	19.6	4.7	8.2	7.7	2.4	9.4	10.7	77.4	55.6	82.5
Mexico CDP	187	108	63	17.7	5.7	9.4	5.2	2.4	9.1	10.9	81.3	56.0	85.5
Perry township	177	116	32	21.6	3.9	6.5	5.5	3.9	9.6	14.2	75.7	84.6	73.5
Peru township	2 506	1 597	822	21.8	4.3	9.8	5.6	2.3	10.2	13.8	77.5	55.5	83.3
Peru city (part)	2 186	1 373	736	22.4	4.5	10.1	6.0	2.4	10.6	14.2	76.7	52.8	83.4
Pipe Creek township	801	556	203	16.1	3.6	6.1	4.9	2.5	6.5	9.6	77.4	65.1	79.6
Bunker Hill town	180	126	50	20.1	2.7	7.9	5.0	2.9	11.7	13.1	77.9	62.3	82.1
Grissom AFB CDP (part)	267	212	20	18.1	3.8	3.9	8.9	0.9	5.9	13.1	77.3	59.9	81.3
Richland township	170	87	74	15.1	1.9	4.9	2.6	-	7.4	5.2	79.0	69.6	80.3
Union township	109	63	46	13.8	4.2	3.8	2.2	0.8	4.4	5.9	76.9	80.4	76.4
Washington township	707	447	214	21.5	5.4	10.2	6.0	2.4	8.0	11.0	75.6	53.8	81.1
Peru city (part)	476	320	131	24.7	5.7	12.5	7.5	2.4	9.2	11.8	73.2	52.4	80.3

Table 5. **Disability Status: 2000**—Con.

[Data based on a sample (except Tables 65-68). For information on confidentiality protection, coverage, sampling error, and nonsampling error, see Appendix G.
For location of definitions, see "How to Use This Census Report"]

State County County Subdivision Place	Civilian noninstitutionalized population with a disability			Percent of civilian noninstitutionalized population with specified disability							Percent employed of civilian noninstitutionalized population 21 to 64 years		
				5 years and over					16 years and over, going outside the home	16 to 64 years, employment disability		Disability status	
	5 years and over	16 to 64 years	65 years and over	Any disability	Sensory	Physical	Mental	Self-care			Total	With a disability	No disability
Monroe County	14 745	9 785	4 097	13.0	2.8	6.2	4.3	1.7	4.4	5.7	74.4	59.6	76.4
Bean Blossom township	354	232	99	13.4	1.4	7.4	4.5	3.1	5.0	9.5	81.5	64.7	84.2
Stinesville town	63	48	12	31.3	6.5	12.4	4.0	3.0	9.1	37.1	66.7	57.8	74.5
Benton township	335	230	97	11.1	4.1	6.6	3.3	1.5	5.0	4.6	76.1	34.4	81.1
Bloomington township	3 987	2 920	944	10.1	2.0	4.1	3.8	1.0	3.3	3.8	66.0	53.9	67.4
Bloomington city (part)	3 207	2 438	695	9.2	1.9	3.5	3.7	0.8	3.0	3.4	63.2	51.9	64.4
Clear Creek township	754	432	276	19.5	5.3	11.6	5.3	3.4	6.6	10.6	75.6	51.8	79.9
Indian Creek township	229	140	73	15.9	1.9	6.3	3.5	2.4	4.7	8.7	82.5	64.4	85.7
Perry township	5 095	3 447	1 403	13.6	3.1	6.5	4.0	1.9	4.5	6.1	76.3	63.2	78.2
Bloomington city (part)	3 412	2 344	943	12.0	3.0	5.9	3.6	1.6	3.7	5.4	75.5	63.5	77.0
Polk township	37	10	27	11.0	8.0	11.0	3.0	3.0	3.8	4.2	79.5	-	83.3
Richland township	1 733	1 030	490	15.3	3.3	7.9	5.9	2.2	5.3	7.2	83.1	63.5	85.9
Bloomington city (part)	13	13	-	28.3	-	15.2	15.2	-	-	48.1	74.1	100.0	50.0
Ellettsville town	853	453	256	18.3	4.5	10.1	7.8	2.7	6.0	7.8	83.8	53.0	88.4
Salt Creek township	154	110	44	11.6	0.5	6.5	2.0	1.4	2.4	9.1	86.8	79.1	87.8
Van Buren township	1 727	1 034	504	16.5	3.8	8.1	5.5	2.5	6.5	7.6	76.5	58.0	79.8
Bloomington city (part)	372	230	98	15.2	4.5	8.1	5.6	2.5	5.9	4.5	76.8	69.5	78.0
Washington township	340	200	140	19.1	3.7	7.7	3.8	2.4	9.0	12.2	84.2	81.1	84.7
Montgomery County	7 007	4 345	2 124	20.2	4.4	8.8	5.6	2.3	7.5	11.6	78.7	64.7	82.0
Brown township	338	206	108	20.9	4.2	9.5	4.4	2.7	7.5	12.8	78.6	81.0	78.0
New Market town (part)	22	2	18	21.6	2.0	11.8	4.9	3.9	5.6	-	64.8	100.0	63.5
Waveland town	89	52	28	22.5	5.6	10.6	4.8	1.0	6.8	14.3	76.4	76.9	76.2
Clark township	343	194	113	20.5	4.1	9.8	4.6	2.4	5.6	11.2	79.4	56.9	84.4
Ladoga town	173	97	56	20.2	4.2	9.1	3.9	3.9	6.9	9.4	79.5	54.3	85.4
Coal Creek township	300	174	71	19.9	3.1	6.1	6.6	1.1	9.9	12.6	80.7	62.7	84.7
New Richmond town	52	26	20	16.5	4.8	9.2	4.8	2.9	5.0	5.3	79.3	82.6	78.9
Wingate town	61	25	19	20.0	3.3	11.5	7.2	2.0	7.9	8.3	83.8	87.5	83.0
Franklin township	234	126	99	13.4	3.8	7.1	4.1	3.2	8.0	7.3	80.5	62.7	82.5
Darlington town	137	55	76	17.0	5.8	8.9	4.1	3.9	9.1	7.6	78.8	67.3	80.5
Madison township	228	123	68	18.6	3.1	9.5	4.1	3.0	7.3	10.6	76.7	61.0	79.7
Linden town	122	65	46	18.7	3.4	10.3	3.1	4.1	7.3	11.2	76.7	69.2	78.1
Ripley township	219	144	60	21.2	8.5	9.2	5.9	2.6	7.8	16.5	76.6	48.1	85.3
Alamo town	26	17	6	25.5	9.8	2.9	5.9	1.0	13.1	19.6	69.6	70.6	69.0
Scott township	93	45	26	12.6	3.4	5.8	6.9	2.6	6.2	3.2	82.4	51.5	84.9
New Market town (part)	29	16	6	16.4	1.7	4.5	5.6	1.7	3.9	12.3	76.2	87.5	74.2
Sugar Creek township	49	32	17	10.7	1.7	8.9	1.7	-	2.4	6.2	82.7	87.5	82.1
Union township	4 620	2 964	1 336	21.2	4.5	8.7	6.1	2.0	7.6	11.9	78.0	64.4	81.5
Crawfordsville city	3 248	1 926	1 052	23.6	4.9	10.2	8.0	2.4	8.5	11.4	76.6	59.1	81.2
New Market town (part)	32	23	9	10.0	4.4	3.8	0.9	-	2.4	4.5	82.6	69.6	84.3
Walnut township	347	230	115	25.9	6.0	12.3	3.1	4.3	9.2	20.7	82.9	81.9	83.3
New Ross town	93	75	18	31.2	6.0	11.1	3.0	1.3	3.4	33.3	83.0	91.2	78.1
Wayne township	236	107	111	15.8	3.5	9.4	4.6	4.5	6.6	5.7	80.3	43.0	84.8
Waynetown town	148	86	58	17.7	3.2	9.3	4.3	3.2	7.2	6.5	79.0	43.0	85.3
Morgan County	12 234	8 554	3 073	20.0	4.0	9.0	4.0	1.9	4.8	13.0	78.1	70.9	80.0
Adams township	203	131	68	17.9	2.9	10.2	2.6	2.5	6.6	12.0	75.6	65.6	77.7
Ashland township	287	217	70	20.1	3.1	7.1	3.3	2.4	5.5	14.3	77.2	54.5	83.4
Baker township	68	42	26	11.7	-	6.7	2.2	5.5	11.5	7.1	74.9	62.9	76.2
Brown township	2 257	1 462	612	18.4	4.1	9.3	3.6	1.5	3.5	9.5	81.1	64.0	84.8
Mooresville town	1 468	908	494	18.3	4.1	9.4	3.5	2.0	3.3	9.1	83.8	67.4	87.0
Clay township	771	587	148	20.0	5.2	6.7	2.8	1.6	4.1	15.5	74.5	75.5	74.2
Bethany town	9	8	1	18.8	2.1	2.1	-	-	-	17.5	78.6	100.0	73.9
Brooklyn town	396	320	64	28.1	4.7	7.5	4.0	2.6	7.5	24.6	78.6	75.6	79.9
Green township	417	335	42	15.1	4.2	7.7	3.8	1.7	2.4	7.6	69.6	72.5	69.0
Gregg township	441	323	106	16.4	3.2	6.6	4.1	1.9	4.3	9.4	71.0	62.9	72.9
Harrison township	240	111	118	15.5	1.0	11.1	2.1	1.0	5.5	6.1	77.4	100.0	74.5
Jackson township	834	571	244	29.7	6.0	15.3	7.4	4.0	7.4	20.0	71.5	63.1	75.1
Morgantown town	304	212	81	34.8	7.3	14.9	7.3	4.7	7.7	24.8	77.3	71.2	80.5
Jefferson township	646	574	72	21.5	5.4	7.1	2.5	0.1	2.8	15.4	84.2	84.2	84.3
Madison township	1 577	1 222	284	23.1	4.1	7.2	3.1	1.3	4.7	18.2	82.3	81.6	82.5
Monroe township	614	437	162	14.0	2.7	7.5	4.0	2.0	6.2	8.1	78.3	56.9	81.9
Monrovia town	97	53	37	16.2	3.7	10.6	3.2	2.2	6.2	5.3	78.6	54.7	82.9
Ray township	398	297	78	23.1	5.2	10.3	4.4	3.5	7.3	20.4	76.7	78.8	75.9
Paragon town	176	110	43	29.6	4.4	9.9	5.2	2.5	10.4	22.8	73.6	85.6	68.9
Washington township	3 481	2 245	1 043	21.5	4.1	10.1	5.1	2.3	5.4	14.0	78.3	70.3	80.2
Martinsville city	2 525	1 578	799	24.3	4.9	12.7	6.5	2.6	6.8	14.5	77.9	65.5	81.4
Newton County	2 682	1 827	740	19.9	3.8	8.7	5.0	2.4	7.5	12.9	74.4	61.5	77.8
Beaver township	325	199	117	20.4	4.6	11.2	5.1	3.5	6.4	12.2	70.8	57.4	74.1
Morocco town	236	116	111	22.7	5.6	13.1	5.6	3.7	7.6	10.1	76.2	62.2	79.4
Colfax township	35	11	15	16.8	3.8	5.8	7.2	-	3.5	-	44.7	-	47.2
Grant township	268	163	86	22.1	5.5	10.1	6.8	2.6	6.9	15.6	78.0	60.4	82.7
Goodland town	240	149	80	23.4	4.2	10.5	7.6	3.0	7.5	16.1	78.4	63.1	82.9
Iroquois township	251	143	98	19.9	4.6	9.8	5.5	2.8	6.3	10.0	77.5	59.7	81.4
Brook town	199	121	68	20.2	4.1	9.4	5.5	2.1	6.8	10.4	80.2	68.2	83.0
Jackson township	94	63	31	22.2	1.7	6.1	0.7	-	16.5	18.9	87.6	88.5	87.4
Mount Ayr town	50	44	6	31.1	-	6.8	1.9	-	31.0	34.3	90.1	100.0	84.5
Jefferson township	424	272	126	20.1	3.3	8.0	5.4	2.8	8.3	13.4	78.5	68.1	81.3
Kentland town	359	223	110	21.5	4.0	8.6	6.3	3.0	7.3	13.0	79.6	70.0	82.2
Lake township	440	282	134	19.6	3.7	10.9	4.3	3.4	9.3	9.4	72.0	51.3	76.8
Lake Village CDP	122	78	37	16.1	1.7	10.3	3.3	2.2	8.7	11.0	73.2	42.6	78.4
Lincoln township	778	633	127	19.7	3.4	7.4	5.2	1.6	5.9	14.8	73.1	62.2	76.4
Roselawn CDP (part)	440	388	46	19.6	2.7	6.6	5.0	1.9	6.5	15.0	72.3	58.5	76.7
McClellan township	35	35	-	22.6	-	-	-	-	24.6	16.9	62.2	68.6	60.0
Washington township	32	26	6	10.3	1.6	1.9	3.8	1.9	2.3	9.5	83.6	76.9	84.5
Noble County	7 266	4 734	2 076	17.3	3.3	7.5	4.2	2.2	7.0	11.2	79.8	62.9	83.2
Albion township	294	181	86	14.8	3.9	8.2	3.3	1.8	4.9	8.3	84.8	64.4	88.3
Albion town (part)	294	181	86	15.2	4.0	8.4	3.4	1.9	5.1	8.5	84.5	64.4	88.0
Allen township	1 133	628	419	18.5	4.1	9.5	3.9	2.6	7.2	9.2	81.4	57.1	85.7
Avilla town	258	130	106	14.9	2.8	6.0	4.0	1.7	5.8	7.8	82.3	60.5	84.8
Kendallville city (part)	481	273	181	21.5	4.2	12.9	3.6	3.2	6.1	9.8	77.4	59.8	81.6
Elkhart township	231	136	56	12.8	1.8	8.7	4.6	2.0	7.2	7.1	72.0	52.9	75.2
Green township	209	163	17	14.0	0.3	4.7	1.7	0.9	5.2	12.2	83.5	76.0	85.0

Table 5. **Disability Status: 2000**—Con.

[Data based on a sample (except Tables 65-68). For information on confidentiality protection, coverage, sampling error, and nonsampling error, see Appendix G.
For location of definitions, see "How to Use This Census Report"]

State County County Subdivision Place	Civilian noninstitutionalized population with a disability			Percent of civilian noninstitutionalized population with specified disability							Percent employed of civilian noninstitutionalized population 21 to 64 years		
				5 years and over					16 years and over, going outside the home	16 to 64 years, employment disability		Disability status	
	5 years and over	16 to 64 years	65 years and over	Any disability	Sensory	Physical	Mental	Self-care			Total	With a disability	No disability
Noble County—Con.													
Jefferson township	154	81	54	11.3	2.1	4.5	2.8	0.8	4.2	5.3	77.0	54.9	79.1
Albion town (part)	-	-	-	(X)	(X)	(X)	(X)	(X)	(X)	(X)	(X)	(X)	(X)
Noble township	569	405	147	21.2	4.8	10.1	5.6	2.7	7.9	15.6	80.6	66.0	84.7
Orange township	702	476	190	19.5	4.0	9.4	3.9	2.2	5.7	13.2	79.0	61.4	83.3
Rome City town	321	211	89	20.5	5.5	11.4	5.0	2.0	5.9	11.0	80.4	54.8	86.7
Wolcottville town (part)	86	58	23	20.9	4.6	8.0	2.9	1.5	6.6	16.3	80.1	77.6	80.8
Perry township	942	605	298	15.8	3.1	7.1	4.3	2.0	8.0	9.4	77.6	66.1	79.7
Ligonier city	735	443	257	18.2	3.0	7.7	5.4	2.4	9.2	10.9	76.5	69.1	78.2
Sparta township	403	271	104	14.9	2.1	5.8	2.5	2.2	6.6	10.3	78.1	51.0	82.9
Cromwell town	74	54	16	18.5	2.5	8.0	6.0	2.0	6.0	12.5	80.3	56.0	86.4
Swan township	292	196	87	13.6	2.9	4.3	3.5	0.2	6.1	9.4	79.6	72.5	80.8
Washington township	170	95	51	14.7	5.5	4.1	4.2	1.4	4.5	5.9	79.2	65.1	81.2
Wayne township	2 007	1 393	516	21.3	3.1	7.3	5.3	2.9	8.6	15.8	80.6	64.8	85.1
Kendallville city (part)	1 265	835	364	20.5	3.5	7.6	5.7	3.0	9.7	14.3	78.9	59.8	83.8
York township	160	104	51	10.3	2.8	6.7	4.8	2.1	4.8	5.3	79.9	53.8	82.3
Ohio County	1 021	674	312	19.5	3.5	8.7	3.8	2.0	6.2	11.7	77.7	68.4	79.8
Cass township	103	91	12	13.7	1.3	3.9	1.7	-	2.2	13.4	76.1	85.5	74.3
Pike township	51	12	39	18.8	2.9	10.7	2.9	2.9	9.3	3.5	56.6	100.0	52.9
Randolph township	754	496	227	20.1	4.0	9.1	4.4	2.2	6.7	11.5	79.6	64.7	83.0
Rising Sun city	489	289	183	21.8	4.2	10.5	5.2	2.4	8.7	12.6	77.4	68.1	79.5
Union township	113	75	34	24.5	3.0	11.5	3.5	3.7	6.2	15.4	76.0	66.1	79.3
Orange County	4 014	2 582	1 230	22.6	5.0	11.0	6.2	3.8	9.8	14.6	73.7	50.0	80.6
French Lick township	1 065	670	357	25.1	6.1	12.1	7.5	3.3	11.3	14.8	73.5	53.7	80.2
French Lick town	431	255	168	25.5	5.9	13.3	8.3	3.9	9.2	15.3	77.5	51.0	86.0
West Baden Springs town	137	95	37	22.8	3.5	11.0	5.3	3.3	10.5	13.9	69.8	54.3	74.9
Greenfield township	153	103	41	26.7	3.0	14.3	6.4	6.1	11.2	26.8	58.4	42.9	64.4
Jackson township	88	65	23	14.7	0.8	5.8	4.8	3.2	10.6	11.1	69.4	45.2	73.9
Northeast township	130	102	16	23.2	4.5	8.8	7.1	5.0	5.8	17.0	68.9	53.9	73.5
Northwest township	79	52	27	18.9	11.5	13.1	9.5	3.6	5.9	6.3	61.6	15.4	72.7
Orangeville township	93	44	32	20.9	2.0	7.6	10.1	2.0	4.4	7.5	85.7	100.0	83.9
Orleans township	709	412	272	21.6	4.8	10.9	4.3	2.4	8.6	13.9	76.3	52.5	82.9
Orleans town	574	320	239	27.6	5.6	15.1	5.5	3.7	11.3	17.4	73.0	51.0	81.0
Paoli township	1 239	810	364	23.5	5.2	11.2	6.3	4.7	10.6	15.9	75.6	50.1	83.5
Paoli town	869	544	282	25.5	6.3	13.1	7.8	5.2	11.2	17.7	73.8	44.9	83.9
Southeast township	297	217	80	20.4	2.9	12.7	4.8	3.8	10.6	12.4	76.3	43.5	84.8
Stampers Creek township	161	107	18	18.2	5.5	4.6	6.3	4.5	6.6	13.7	63.8	33.3	70.9
Owen County	4 659	2 962	1 291	23.2	4.6	11.3	6.3	3.0	8.5	13.7	74.9	59.5	79.3
Clay township	468	298	113	19.5	3.3	9.9	7.1	1.6	7.9	9.4	79.2	67.9	81.8
Franklin township	206	136	61	19.0	3.2	9.1	4.6	0.9	8.5	14.7	71.3	53.5	75.8
Harrison township	163	104	49	36.8	5.6	17.8	14.7	7.4	10.8	14.9	63.0	38.8	74.0
Jackson township	414	277	114	23.8	4.0	10.1	4.8	2.8	8.4	18.8	74.1	64.7	77.4
Jefferson township	167	111	42	16.5	3.3	5.8	2.3	2.5	9.5	10.8	71.5	54.7	74.7
Jennings township	151	122	29	19.3	3.3	10.4	1.8	1.8	6.9	13.8	64.1	41.0	69.5
Lafayette township	285	199	53	21.8	2.4	10.2	7.3	1.5	6.0	15.9	71.1	42.5	80.1
Marion township	379	251	86	37.5	7.8	15.0	12.0	7.4	18.7	17.1	67.0	54.5	76.2
Montgomery township	223	125	51	20.7	3.1	11.1	7.1	3.5	3.7	7.9	77.2	60.0	80.3
Morgan township	305	181	105	31.4	5.8	18.0	8.8	3.3	8.7	16.6	78.0	57.3	85.2
Taylor township	201	107	62	20.5	6.1	10.1	8.8	4.6	9.8	9.9	73.7	73.7	73.8
Washington township	1 348	815	439	23.2	5.5	12.2	5.4	2.9	8.5	14.1	78.8	64.5	82.8
Spencer town	631	330	237	29.4	8.2	15.8	6.8	3.7	13.2	17.6	80.2	64.7	85.3
Wayne township	349	236	87	23.3	4.9	10.7	5.7	3.3	7.6	15.1	72.9	61.2	76.6
Gosport town	173	106	41	28.5	5.3	15.5	8.2	5.3	11.1	16.2	66.2	58.8	68.9
Parke County	3 132	1 926	988	20.7	5.0	10.1	5.3	2.6	7.4	11.3	72.7	53.8	77.5
Adams township	941	518	372	23.6	6.7	11.9	5.6	2.8	9.2	12.7	74.6	53.4	80.5
Rockville town	656	330	293	25.8	8.4	12.6	6.5	3.7	10.1	14.4	75.3	63.6	78.7
Florida township	454	346	86	18.9	4.4	8.7	5.0	2.5	6.2	10.8	71.3	49.7	77.5
Rosedale town	132	66	56	19.4	5.1	9.3	6.5	4.0	6.9	10.2	73.3	59.7	76.1
Greene township	102	58	44	22.2	2.2	14.3	7.2	3.5	12.8	17.8	69.9	51.7	74.7
Howard township	47	21	21	19.4	8.3	7.9	2.9	2.9	13.2	9.5	78.8	100.0	75.0
Jackson township	161	80	60	23.0	6.0	9.9	8.4	2.1	5.8	2.0	70.1	36.2	77.5
Liberty township	118	75	30	16.6	0.8	7.6	3.8	2.0	6.5	6.9	73.8	42.9	80.4
Penn township	116	83	27	15.0	3.2	6.0	2.5	0.6	4.6	11.6	80.4	73.8	81.7
Bloomingdale town	46	30	16	16.0	5.9	5.9	1.7	1.7	7.2	11.3	82.8	81.5	83.0
Raccoon township	167	110	38	22.5	6.3	12.8	5.9	4.2	6.8	14.1	65.4	36.6	72.3
Reserve township	276	145	104	19.7	5.9	9.6	6.0	3.3	7.5	9.4	70.7	51.5	74.3
Montezuma town (part)	230	124	91	21.5	7.4	11.2	6.2	3.5	7.8	9.7	68.4	50.0	72.5
Sugar Creek township	75	52	8	17.7	2.1	4.5	7.3	-	5.4	6.9	80.0	90.4	77.3
Union township	375	246	104	24.8	3.9	11.0	5.3	3.0	6.4	15.6	70.7	56.7	75.1
Wabash township	160	104	52	20.0	6.6	12.9	4.5	4.5	8.3	9.9	72.7	48.5	78.8
Mecca town	59	44	12	18.8	3.5	8.9	4.8	1.9	6.9	11.7	74.9	40.5	84.6
Montezuma town (part)	3	3	-	15.8	-	15.8	10.5	15.8	20.0	6.7	73.3	-	91.7
Washington township	140	88	42	13.9	3.6	7.0	3.5	1.2	4.6	10.2	72.9	64.6	74.2
Marshall town	55	43	8	15.9	0.3	4.6	4.0	0.9	4.0	14.0	76.5	72.5	77.6
Perry County	3 140	1 866	1 126	18.7	4.1	9.6	4.8	2.7	7.1	10.1	77.6	56.0	82.1
Anderson township	145	101	33	10.0	4.8	3.5	2.9	0.3	2.4	4.7	80.6	45.9	84.3
Clark township	170	91	66	14.3	2.2	8.0	2.5	0.9	6.2	8.6	82.8	54.9	87.1
Leopold township	179	114	39	22.4	5.9	9.3	9.4	3.5	11.7	10.4	77.5	40.0	88.3
Oil township	178	125	49	17.7	2.0	11.3	4.3	0.4	3.4	11.2	75.6	38.1	83.6
Tobin township	128	82	36	20.8	4.1	9.9	3.7	4.1	7.9	9.3	76.3	61.5	79.5
Troy township	2 257	1 302	871	20.1	4.3	10.5	5.0	3.3	7.8	10.8	76.9	58.9	81.0
Cannelton city	247	157	82	22.7	4.2	11.6	6.2	3.3	8.8	11.7	67.3	42.0	74.8
Tell City city	1 498	795	643	20.5	4.8	11.1	5.5	3.7	8.5	10.1	76.0	58.8	79.8
Troy town	104	70	23	27.9	5.6	15.5	6.4	2.9	9.8	14.8	70.1	53.8	76.3
Union township	83	51	32	16.6	2.0	6.4	5.2	1.4	7.4	10.1	76.9	72.5	77.7
Pike County	2 563	1 641	763	21.6	4.9	10.5	6.6	3.1	9.3	11.5	72.1	53.6	77.1
Clay township	42	22	20	12.2	-	5.8	-	-	-	9.9	76.3	100.0	73.3
Jefferson township	278	179	93	17.8	1.4	9.1	5.5	3.3	10.0	11.2	77.6	40.0	85.5
Lockhart township	117	80	29	17.1	2.6	10.2	3.6	1.0	7.8	5.9	74.5	22.5	86.5

Table 5. **Disability Status: 2000**—Con.

[Data based on a sample (except Tables 65-68). For information on confidentiality protection, coverage, sampling error, and nonsampling error, see Appendix G.
For location of definitions, see "How to Use This Census Report"]

State County County Subdivision Place	Civilian noninstitutionalized population with a disability			Percent of civilian noninstitutionalized population with specified disability							Percent employed of civilian noninstitutionalized population 21 to 64 years		
				5 years and over					16 years and over, going outside the home	16 to 64 years, employment disability		Disability status	
	5 years and over	16 to 64 years	65 years and over	Any disability	Sensory	Physical	Mental	Self-care			Total	With a disability	No disability
Pike County—Con.													
Logan township	88	55	33	33.2	10.2	16.6	7.9	4.2	20.5	17.6	59.0	60.0	58.6
Madison township	43	21	22	12.3	6.3	7.4	4.6	2.9	1.6	4.1	80.8	47.6	84.6
Marion township	123	75	33	14.7	5.0	5.7	3.2	1.3	3.4	6.0	78.8	81.2	78.4
Monroe township	144	81	58	22.7	9.6	13.6	7.1	2.2	14.1	12.6	68.0	66.7	68.3
Spurgeon town	69	45	19	34.0	8.4	15.3	14.3	3.9	16.1	19.9	72.0	55.6	78.7
Patoka township	682	518	145	23.1	4.0	10.2	6.8	3.8	9.9	16.0	68.3	52.0	74.3
Winslow town	205	127	62	25.3	5.5	15.3	9.7	5.5	10.1	14.9	71.2	40.2	82.7
Washington township	1 046	610	330	24.7	6.3	12.0	8.6	3.6	10.0	10.6	71.7	56.3	76.3
Petersburg city	650	369	220	28.1	7.2	14.7	11.5	4.2	10.5	11.0	66.3	53.9	70.6
Porter County	21 490	13 944	6 143	15.8	3.4	7.1	4.0	2.1	5.5	8.9	76.3	62.7	78.7
Boone township	777	448	282	14.2	3.0	7.3	2.5	2.6	6.0	6.7	77.6	58.9	80.3
Hebron town	530	272	231	15.9	3.9	8.5	2.8	3.3	6.4	6.9	77.6	58.4	80.4
Center township	4 782	2 898	1 552	13.6	3.4	6.0	4.3	1.9	4.8	7.2	76.9	61.0	79.0
Valparaiso city (part)	3 590	2 124	1 227	14.3	3.7	6.7	4.6	2.4	5.2	7.5	76.6	59.0	79.0
Jackson township	538	351	132	12.2	3.3	5.9	2.6	2.9	5.0	6.2	75.1	68.5	75.9
Chesterton town (part)	-	-	-	(X)	(X)	(X)	(X)	(X)	(X)	(X)	(X)	(X)	(X)
Liberty township	1 068	731	276	17.0	3.5	6.1	3.7	2.2	4.8	9.8	75.1	58.9	78.3
Chesterton town (part)	52	51	-	9.5	3.9	0.9	1.8	-	-	6.0	79.8	71.4	80.9
Morgan township	291	192	85	12.0	1.9	4.0	2.8	0.9	6.4	7.1	83.1	81.5	83.4
Pine township	529	383	119	20.0	3.6	9.4	3.7	2.4	5.1	12.8	75.2	60.6	78.9
Beverly Shores town	116	55	58	18.0	5.7	9.5	2.8	4.0	5.2	7.5	77.4	47.3	81.6
Town of Pines town	155	115	33	19.5	4.0	9.9	3.9	1.0	6.6	10.3	74.6	57.4	79.1
Pleasant township	575	379	165	16.6	3.2	6.1	2.7	1.3	7.5	10.1	79.9	76.2	80.6
Kouts town	264	154	98	17.0	3.9	7.3	2.8	1.6	8.0	8.2	81.3	75.9	82.3
Portage township	7 497	5 045	2 026	18.5	3.5	8.6	4.2	2.3	6.5	11.2	74.0	58.9	77.4
Chesterton town (part)	-	-	-	(X)	(X)	(X)	(X)	(X)	(X)	(X)	(X)	(X)	(X)
Ogden Dunes town	190	86	93	15.0	3.2	7.7	4.3	3.0	7.7	7.1	80.7	65.4	82.5
Portage city (part)	5 447	3 524	1 601	18.1	3.4	8.6	4.2	2.2	6.9	10.1	74.1	57.6	77.5
South Haven CDP	1 006	742	208	18.9	3.5	7.7	4.0	1.7	3.8	16.2	75.3	61.6	79.2
Porter township	1 066	730	294	13.3	2.2	6.0	2.9	1.5	4.2	8.1	77.5	72.3	78.3
Lakes of the Four Seasons CDP (part)	449	292	141	14.3	2.5	6.0	2.8	2.2	5.4	8.6	78.0	66.9	80.0
Union township	1 114	670	314	14.6	3.4	7.0	5.1	2.4	5.0	6.2	75.6	62.9	77.5
Washington township	416	260	127	12.9	3.8	6.4	3.7	3.0	3.0	6.7	81.3	73.5	82.4
Valparaiso city (part)	40	18	16	47.6	21.4	19.0	16.7	9.5	22.9	17.8	100.0	100.0	100.0
Westchester township	2 837	1 857	771	16.9	3.7	7.1	4.6	2.1	5.6	9.4	78.4	67.5	80.4
Burns Harbor town	156	121	22	21.1	3.3	7.9	3.9	4.5	6.6	16.1	76.1	56.9	81.8
Chesterton town (part)	1 511	966	399	16.4	4.2	6.4	5.3	2.1	5.5	8.5	79.8	70.8	81.2
Dune Acres town	24	13	8	12.6	2.1	5.8	3.2	3.7	5.7	7.3	84.3	75.0	85.4
Portage city (part)	199	141	52	36.6	5.5	18.0	6.1	2.8	12.4	23.3	71.9	61.8	77.7
Porter town	696	466	195	15.1	2.3	6.6	3.0	1.5	4.9	9.5	77.5	66.5	79.4
Posey County	4 483	2 940	1 292	17.9	4.2	7.9	4.6	2.7	7.8	11.3	77.4	61.8	80.8
Bethel township	46	29	17	13.8	1.8	7.2	1.5	2.1	7.4	9.1	81.5	69.0	84.0
Griffin town	26	14	12	19.0	2.9	11.7	2.2	3.6	7.4	11.7	73.9	78.6	73.0
Black township	1 983	1 277	590	20.8	5.8	10.7	5.6	3.4	8.8	12.2	74.3	56.1	79.1
Mount Vernon city	1 632	1 012	524	23.5	7.0	12.5	6.7	4.2	10.8	12.8	73.6	49.8	81.0
Center township	181	146	29	14.6	1.3	3.6	0.8	0.2	7.9	11.3	80.7	77.4	81.3
Harmony township	248	141	102	19.0	4.8	8.7	3.5	2.5	9.3	9.4	77.8	61.0	81.4
New Harmony town	192	111	78	25.0	7.3	11.5	4.8	2.7	12.3	13.6	79.3	67.9	83.0
Lynn township	168	92	53	18.9	5.1	4.8	5.9	1.6	5.1	10.0	70.6	44.6	75.5
Marrs township	617	432	150	13.6	2.2	4.9	3.2	2.4	6.5	10.2	80.1	60.9	83.2
Point township	74	69	5	19.5	1.3	2.6	2.6	1.1	10.5	18.3	78.1	92.5	74.2
Robb township	334	193	127	17.7	5.0	9.2	4.0	1.3	6.1	9.8	78.2	66.3	80.8
Poseyville town	194	87	93	17.3	4.9	9.3	4.9	2.1	5.7	7.2	84.5	70.4	86.8
Robinson township	542	375	135	14.5	2.7	5.3	4.9	2.7	6.8	9.4	80.6	69.0	82.6
Smith township	290	186	84	23.9	5.2	10.5	7.2	4.3	9.9	16.7	80.9	73.2	83.1
Cynthiana town	186	135	44	28.4	5.5	11.6	8.2	4.1	11.3	18.4	78.9	77.4	79.5
Pulaski County	2 744	1 714	854	21.9	4.5	10.2	5.0	2.6	8.2	13.7	73.9	56.3	78.9
Beaver township	101	82	14	24.7	1.2	10.8	2.7	1.7	9.9	19.9	66.2	46.1	74.0
Cass township	159	129	30	19.5	2.6	8.8	3.3	3.7	6.5	13.1	64.1	34.1	74.7
Franklin township	141	114	22	19.7	7.8	10.4	6.9	0.6	2.7	12.9	63.3	39.5	72.1
Harrison township	130	70	46	20.2	6.2	10.4	3.4	2.2	2.5	10.0	81.7	72.6	83.6
Indian Creek township	149	81	68	21.5	2.4	12.1	6.9	3.7	10.8	15.3	69.1	39.0	76.8
Jefferson township	72	50	22	14.2	5.3	5.7	3.7	1.6	4.9	8.5	67.5	51.2	70.6
Monroe township	867	490	335	23.7	3.9	9.0	5.2	2.3	10.1	15.9	77.0	69.1	79.3
Winamac town	599	351	219	28.4	4.4	10.7	6.5	2.1	11.7	19.7	74.9	66.9	77.9
Rich Grove township	147	105	12	18.4	4.9	8.3	5.9	2.4	2.0	7.8	65.2	29.9	73.4
Salem township	253	146	97	18.6	3.8	8.5	3.8	2.4	6.9	12.1	80.6	73.1	82.1
Francesville town	213	130	73	25.7	6.0	11.6	5.0	2.5	8.1	17.3	80.9	73.6	83.4
Tippecanoe township	259	164	52	24.3	3.8	12.4	7.3	5.8	13.3	16.8	78.5	64.0	83.7
Monterey town	46	25	15	20.7	6.8	13.5	8.1	4.1	10.8	11.3	76.0	44.0	84.0
Van Buren township	198	129	69	21.8	5.3	12.1	2.3	1.4	9.6	12.4	80.6	63.4	85.1
Star City CDP	53	36	17	16.7	1.6	7.9	-	-	6.2	8.6	87.1	52.8	94.6
White Post township	268	154	87	27.5	7.2	15.5	6.1	3.2	10.0	13.4	70.8	45.6	79.7
Medaryville town	188	96	78	34.2	9.3	18.0	6.2	4.0	12.7	12.3	74.1	61.5	79.1
Putnam County	6 913	4 917	1 809	22.1	4.9	9.6	4.0	2.4	7.6	15.7	75.1	70.0	76.7
Clinton township	433	327	98	30.2	4.1	14.1	7.0	3.3	11.6	26.5	71.0	60.6	76.7
Cloverdale township	807	537	241	22.0	6.8	10.4	4.1	2.1	7.0	13.3	75.0	67.7	77.1
Cloverdale town (part)	506	306	185	23.7	6.5	13.0	4.8	1.8	8.3	12.6	77.1	67.2	79.8
Floyd township	544	422	102	18.4	4.3	8.5	2.5	2.5	5.8	16.1	77.3	62.1	81.4
Franklin township	434	286	108	25.9	3.8	11.4	6.3	1.4	9.4	18.8	77.4	61.3	83.2
Roachdale town (part)	212	128	67	24.5	4.6	12.7	7.2	2.7	8.4	13.5	73.9	42.6	83.1
Greencastle township	2 422	1 768	630	21.9	4.7	10.0	3.7	2.8	7.9	14.8	73.7	74.5	73.4
Greencastle city	2 156	1 582	550	25.0	5.6	11.7	4.4	3.4	9.4	16.8	72.1	74.4	71.2
Jackson township	162	119	43	20.9	3.4	6.1	5.8	0.9	6.6	19.4	83.5	79.8	84.8
Roachdale town (part)	30	11	19	81.1	45.9	35.1	32.4	-	27.0	63.6	45.5	45.5	(X)
Jefferson township	187	125	62	17.2	4.2	7.5	1.4	0.7	3.3	11.4	81.6	63.2	85.4
Madison township	328	275	53	33.3	5.4	10.0	5.6	1.4	17.1	23.6	65.3	71.1	61.4
Marion township	385	284	87	19.7	3.4	6.5	3.3	1.1	4.9	19.5	83.9	83.9	83.9
Fillmore town	72	53	19	14.9	2.7	5.0	2.7	1.7	5.9	13.7	76.7	62.2	79.6
Monroe township	205	107	82	15.7	2.4	8.9	1.5	4.1	6.9	7.3	66.5	51.0	68.7

Table 5. **Disability Status: 2000**—Con.

[Data based on a sample (except Tables 65-68). For information on confidentiality protection, coverage, sampling error, and nonsampling error, see Appendix G. For location of definitions, see "How to Use This Census Report"]

State County County Subdivision Place	Civilian noninstitutionalized population with a disability			Percent of civilian noninstitutionalized population with specified disability							Percent employed of civilian noninstitutionalized population 21 to 64 years		
				5 years and over					16 years and over, going outside the home	16 to 64 years, employment disability		Disability status	
	5 years and over	16 to 64 years	65 years and over	Any disability	Sensory	Physical	Mental	Self-care			Total	With a disability	No disability
Putnam County—Con.													
Monroe township—Con.													
Bainbridge town	107	55	36	14.9	3.9	7.4	2.5	2.2	4.6	8.2	77.3	54.0	80.5
Russell township	311	232	67	38.9	9.3	8.9	4.9	1.3	23.1	34.7	68.6	75.1	62.3
Russellville town	107	51	44	31.7	12.7	18.0	8.9	3.0	9.3	14.5	71.2	70.8	71.3
Warren township	239	153	68	17.4	5.3	5.5	6.0	1.4	1.7	12.5	80.7	86.5	79.7
Cloverdale town (part)	-	-	-	(X)	(X)	(X)	(X)	(X)	(X)	(X)	(X)	(X)	(X)
Washington township	456	282	168	20.2	6.1	11.8	4.5	3.4	5.1	9.3	74.3	59.1	77.9
Randolph County	5 516	3 302	1 927	21.8	4.8	10.3	5.5	2.9	8.9	12.4	73.7	57.2	77.9
Franklin township	252	156	85	19.2	4.2	8.1	5.5	3.7	8.3	10.2	74.5	64.0	76.9
Ridgeville town	144	102	39	18.9	4.7	7.4	3.5	2.1	6.0	12.7	74.7	53.6	79.9
Green township	214	150	55	22.5	4.6	7.6	3.3	1.3	6.8	15.6	68.9	60.8	71.4
Albany town (part)	28	21	7	14.1	-	10.1	2.5	-	6.5	5.1	65.9	19.0	74.4
Greensfork township	165	77	77	15.8	3.8	8.6	4.5	1.9	7.0	5.6	77.1	43.1	81.4
Jackson township	117	66	45	19.6	5.2	12.9	5.4	3.5	5.1	5.1	83.8	80.4	84.4
Monroe township	602	322	226	16.9	4.0	8.6	5.6	2.2	6.7	7.2	73.3	55.1	76.5
Farmland town	248	145	83	18.6	5.2	10.4	6.6	1.7	7.9	8.5	75.0	60.0	78.3
Parker City town	187	95	79	14.6	2.9	8.7	5.1	2.7	5.7	4.3	67.7	45.7	70.8
Stoney Creek township	202	99	103	20.4	7.1	8.0	2.6	2.2	6.0	7.3	77.0	62.5	79.7
Union township	429	272	133	20.2	4.9	10.0	5.6	3.0	6.3	11.3	66.7	50.9	70.8
Losantville town	55	23	29	20.7	7.1	15.4	6.0	2.6	4.6	4.5	71.9	54.5	75.0
Modoc town	51	35	16	28.3	5.6	18.3	10.6	2.8	5.6	7.0	63.2	42.9	72.2
Ward township	165	100	65	14.2	3.4	6.4	2.1	2.7	3.0	11.1	87.8	84.4	88.3
Saratoga town	66	32	34	25.0	11.0	13.3	5.3	6.8	7.0	12.8	76.0	59.4	80.3
Washington township	403	225	150	18.2	2.8	7.7	5.3	2.8	7.3	9.7	80.7	53.6	85.3
Lynn town	203	109	82	19.0	3.8	8.5	6.4	2.4	7.4	8.2	77.9	47.4	83.4
Wayne township	1 152	688	427	26.2	5.7	13.8	6.1	4.1	14.2	17.5	70.5	52.3	76.5
Union City city	944	582	325	28.5	5.9	15.8	6.9	4.3	15.7	20.6	69.4	53.1	75.5
White River township	1 815	1 147	561	26.2	5.3	11.6	6.6	3.0	10.5	16.0	72.2	58.3	76.8
Winchester city	1 275	751	455	28.0	6.4	13.3	7.0	4.0	11.1	17.1	70.1	55.3	75.4
Ripley County	5 339	3 520	1 504	22.0	4.6	9.6	5.3	3.0	8.1	14.0	77.9	65.7	81.5
Adams township	840	572	206	21.3	4.1	7.6	4.8	3.0	7.1	15.8	79.9	71.3	82.5
Batesville city (part)	139	104	35	14.1	2.3	6.2	3.3	2.7	4.5	12.8	74.3	53.8	78.6
Sunman town	211	145	48	30.5	8.2	9.3	8.2	3.0	10.4	21.6	82.9	84.1	82.3
Brown township	292	151	135	21.1	3.6	12.4	6.0	4.3	11.9	11.3	80.3	55.5	86.0
Center township	500	285	187	20.7	6.0	12.0	5.4	3.9	8.3	9.7	75.4	44.9	82.8
Osgood town	388	232	130	25.8	7.7	15.1	8.1	5.2	9.7	13.3	74.8	45.3	85.2
Delaware township	316	229	72	26.0	5.2	9.8	7.7	2.8	13.7	17.4	77.0	72.2	78.8
Franklin township	750	461	245	24.9	3.9	12.7	5.9	2.3	8.0	13.5	71.8	61.2	74.9
Milan town (part)	224	121	94	21.0	5.0	12.7	6.5	2.4	8.9	7.4	78.1	54.2	82.3
Jackson township	137	70	64	14.9	4.0	6.4	3.0	2.4	6.7	9.1	85.5	92.3	84.6
Napoleon town	41	26	15	18.1	1.8	7.9	3.5	2.2	3.3	17.9	84.6	88.5	83.5
Johnson township	725	473	173	22.8	4.5	8.5	5.8	2.1	8.1	13.6	74.3	63.5	77.3
Versailles town	322	196	109	19.9	4.3	8.9	4.7	2.2	7.6	11.0	74.7	51.8	79.5
Laughery township	980	689	247	23.7	5.3	8.8	5.2	3.2	7.1	16.2	81.7	75.4	83.9
Batesville city (part)	796	559	209	24.6	4.9	9.0	4.6	3.1	7.5	17.6	81.2	77.9	82.3
Otter Creek township	214	137	52	18.6	5.3	10.2	4.0	2.9	6.2	9.5	80.1	50.4	86.4
Holton town	83	62	17	22.0	6.6	13.8	6.6	4.0	6.4	12.4	69.4	40.4	78.0
Shelby township	212	183	29	26.9	5.2	9.9	5.8	2.9	5.9	21.8	74.1	67.2	77.7
Washington township	373	270	94	18.0	3.3	8.2	4.4	3.2	8.3	13.1	80.4	63.5	84.8
Milan town (part)	81	52	26	14.6	2.9	7.9	3.2	1.1	9.7	8.6	77.5	34.7	85.4
Rush County	3 237	2 025	1 014	19.4	5.3	9.5	3.8	1.9	5.0	11.6	78.0	62.7	81.5
Anderson township	205	154	39	18.7	4.7	10.0	8.8	2.4	5.3	10.8	69.8	24.5	80.9
Center township	155	96	54	22.3	8.6	6.9	1.9	-	1.3	16.7	79.7	74.4	81.3
Jackson township	49	43	6	12.3	-	6.5	1.8	3.5	7.0	12.5	65.4	18.6	74.7
Rushville city (part)	-	-	-	(X)	(X)	(X)	(X)	(X)	(X)	(X)	(X)	(X)	(X)
Noble township	70	41	29	10.1	0.9	7.3	1.0	0.9	1.0	1.2	80.6	60.0	82.4
Orange township	143	80	63	18.0	5.9	4.5	0.9	-	4.9	11.9	76.3	100.0	71.2
Posey township	110	64	34	9.8	2.2	5.9	3.1	2.6	4.4	4.0	80.9	60.7	82.7
Richland township	53	48	-	13.6	-	12.0	3.3	2.0	-	9.5	81.5	27.1	92.5
Ripley township	356	240	105	17.9	4.7	8.2	2.2	1.7	6.8	13.9	78.8	72.0	80.3
Carthage town	180	104	65	21.3	6.4	11.2	5.1	1.8	6.1	13.2	75.5	63.6	77.8
Rushville township	1 782	1 055	588	23.8	7.0	11.7	4.5	1.9	5.1	13.8	77.5	65.2	81.1
Rushville city (part)	1 355	810	433	25.4	7.1	13.0	4.3	1.6	5.1	14.9	76.2	60.7	80.9
Union township	123	90	25	15.1	2.5	5.5	3.2	1.2	3.7	8.5	86.3	82.2	87.1
Glenwood town (part)	43	15	20	21.7	1.0	10.6	9.6	5.1	8.9	11.1	76.9	50.0	81.0
Walker township	148	71	71	16.9	5.6	9.8	3.9	4.1	8.0	4.6	84.4	66.7	86.6
Washington township	43	43	-	11.5	1.9	7.2	4.8	4.8	7.6	14.4	74.3	37.2	81.0
St. Joseph County	44 621	27 109	14 720	18.3	4.1	8.0	5.0	2.6	7.6	10.0	76.6	61.1	79.8
Centre township	2 122	1 126	907	16.2	3.8	7.7	4.8	2.6	7.2	8.6	76.8	61.4	79.3
Gulivoire Park CDP	458	231	214	16.4	5.4	9.1	4.3	2.4	6.7	7.5	74.8	57.9	77.5
South Bend city (part)	992	478	479	15.7	3.2	8.2	4.6	2.9	7.6	8.0	78.2	66.1	80.0
Clay township	4 854	2 924	1 764	13.3	3.6	5.8	3.8	1.8	5.3	5.7	75.0	63.5	76.6
Georgetown CDP	645	341	284	14.7	4.6	6.6	3.7	1.2	6.9	5.1	76.8	70.9	77.4
Granger CDP (part)	969	569	337	10.1	2.8	4.0	3.1	1.5	3.8	5.2	77.1	64.8	78.3
Indian Village town	24	15	9	17.1	3.6	10.7	4.3	-	4.4	9.4	70.4	64.3	71.6
Mishawaka city (part)	616	356	252	22.0	5.5	12.2	6.4	5.0	9.0	6.7	81.8	82.6	81.6
Roseland town	154	113	35	8.7	0.9	3.1	2.8	0.5	1.5	3.7	68.1	39.5	71.2
South Bend city (part)	409	249	143	19.0	3.8	8.8	4.6	2.8	8.3	9.5	64.5	56.0	66.1
German township	1 460	904	493	18.5	4.9	7.4	3.0	2.5	6.0	10.9	84.8	73.2	87.1
South Bend city (part)	683	435	232	18.0	4.2	7.4	2.7	2.6	6.2	10.1	84.6	71.2	87.1
Greene township	467	286	123	16.6	3.1	7.2	7.0	3.4	6.7	9.2	78.8	50.2	83.7
Harris township	1 876	1 408	341	10.2	1.8	2.8	1.7	1.2	3.2	8.0	80.6	84.1	80.2
Granger CDP (part)	1 628	1 183	318	9.8	1.8	2.8	1.9	1.3	3.2	7.4	80.0	84.2	79.5
Mishawaka city (part)	248	225	23	13.8	1.2	2.6	-	-	2.8	12.1	84.7	83.6	84.9
Liberty township	455	273	163	16.1	5.7	8.6	3.9	2.6	5.6	6.3	81.6	57.3	85.6
North Liberty town	251	166	66	19.6	4.8	10.6	5.2	2.8	8.4	10.1	76.0	48.4	83.3
Lincoln township	445	245	180	16.2	2.9	9.4	3.4	2.4	6.0	7.1	82.5	62.2	85.6
Walkerton town	359	191	153	17.3	2.7	9.8	4.4	2.5	6.6	8.3	83.1	66.5	85.6
Madison township	295	133	131	16.4	2.2	7.6	3.4	0.8	5.5	8.3	82.6	69.3	84.4
Olive township	558	284	244	16.2	4.7	8.1	4.7	2.4	6.2	6.6	82.9	66.4	85.5

Table 5. **Disability Status: 2000**—Con.

[Data based on a sample (except Tables 65-68). For information on confidentiality protection, coverage, sampling error, and nonsampling error, see Appendix G.
For location of definitions, see "How to Use This Census Report"]

State County County Subdivision Place	Civilian noninstitutionalized population with a disability			Percent of civilian noninstitutionalized population with specified disability							Percent employed of civilian noninstitutionalized population 21 to 64 years		
				5 years and over					16 years and over, going outside the home	16 to 64 years, employment disability		Disability status	
	5 years and over	16 to 64 years	65 years and over	Any disability	Sensory	Physical	Mental	Self-care			Total	With a disability	No disability
St. Joseph County—Con.													
Olive township—Con.													
New Carlisle town	274	158	101	20.1	4.2	9.0	5.3	2.3	6.9	9.6	79.7	58.9	84.3
Penn township	11 157	6 590	3 872	18.8	4.4	8.5	5.2	2.5	7.2	10.1	80.3	62.0	84.0
Mishawaka city (part)	7 740	4 689	2 552	20.2	4.4	9.2	5.6	2.7	8.3	11.0	79.0	59.9	83.4
Osceola town	325	210	102	19.6	4.3	7.5	3.6	2.2	7.5	13.8	83.0	71.5	85.8
South Bend city (part)	447	134	313	22.8	8.8	11.3	8.4	4.1	10.4	6.3	83.0	75.4	83.9
Portage township	19 291	12 034	5 860	22.5	4.5	9.7	6.5	3.4	10.2	13.0	71.5	56.2	75.8
South Bend city (part)	18 478	11 591	5 575	22.5	4.5	9.7	6.5	3.4	10.3	13.1	71.5	56.0	75.8
Union township	603	342	214	19.4	4.6	9.2	6.3	2.3	7.5	8.9	82.0	66.6	85.0
Lakeville town	107	69	31	20.2	4.5	8.3	3.0	2.1	6.6	14.6	83.0	69.2	86.6
Warren township	1 038	560	428	17.2	4.1	7.9	3.6	2.3	6.8	9.1	80.7	68.4	82.7
Scott County	4 974	3 505	1 304	23.6	4.9	12.5	6.3	3.5	9.7	13.8	70.5	45.1	78.6
Finley township	320	249	71	25.2	4.7	15.7	7.1	1.7	6.7	20.1	76.7	52.8	84.9
Jennings township	1 690	1 260	383	26.7	5.5	14.2	7.9	4.2	11.7	16.6	63.0	39.5	73.1
Austin town	1 207	892	279	28.2	5.6	14.6	8.2	3.5	11.9	18.7	62.5	40.7	72.8
Johnson township	447	314	111	21.8	4.9	11.4	6.1	3.5	5.6	12.3	75.7	55.2	81.2
Lexington township	690	482	175	21.5	5.6	11.0	6.3	2.1	11.2	11.7	71.3	37.9	80.6
Vienna township	1 827	1 200	564	22.3	4.2	11.5	5.1	3.8	9.3	11.9	73.7	50.1	79.9
Scottsburg city	1 340	855	422	24.4	4.0	13.3	6.0	4.8	9.3	13.5	74.3	47.4	82.3
Shelby County	8 545	6 048	2 137	21.4	4.5	8.7	4.0	2.4	6.6	15.3	79.7	72.6	81.8
Addison township	4 007	2 693	1 119	22.2	5.5	10.4	4.4	2.5	7.3	14.1	80.0	68.1	83.5
Shelbyville city (part)	3 552	2 384	998	22.3	5.5	10.7	4.4	2.7	7.7	14.2	79.6	67.8	83.1
Brandywine township	546	427	92	27.2	3.0	6.4	6.7	2.0	10.6	21.0	73.5	66.2	77.1
Fairland CDP	350	267	66	29.2	3.5	7.8	8.8	2.3	15.7	18.6	71.5	54.5	81.1
Shelbyville city (part)	-	-	-	-	-	-	-	-	-	-	100.0	(X)	100.0
Hanover township	583	471	85	27.0	4.7	5.9	3.4	1.7	6.2	26.9	76.6	80.0	74.9
Morristown town	319	237	68	31.4	6.0	8.2	3.8	2.5	9.0	29.4	75.9	78.7	74.1
Hendricks township	214	130	69	17.5	2.4	11.5	6.1	1.8	4.7	8.1	81.3	73.5	82.8
Jackson township	173	119	54	12.2	4.1	6.9	1.4	1.9	2.1	5.7	80.1	70.2	81.6
Edinburgh town (part)	8	8	-	21.6	10.8	10.8	-	-	-	-	82.6	50.0	100.0
Liberty township	217	127	54	13.8	3.6	5.7	5.5	2.1	5.6	9.1	85.6	69.7	88.0
Marion township	290	154	130	19.1	5.2	10.3	4.2	4.6	8.3	11.5	84.5	69.3	86.9
Shelbyville city (part)	5	-	5	11.1	11.1	-	-	-	-	-	86.1	(X)	86.1
Moral township	1 091	947	130	24.3	2.4	6.2	2.3	2.7	5.4	23.9	78.9	86.5	75.5
Noble township	173	93	70	13.1	2.1	6.8	2.8	2.7	5.0	6.0	81.6	68.1	83.3
St. Paul town (part)	83	57	16	18.4	5.5	10.0	3.5	3.1	6.2	10.6	78.5	60.0	82.8
Shelby township	367	177	173	20.3	3.9	9.9	7.0	2.1	5.4	6.4	78.1	62.9	80.7
Shelbyville city (part)	-	-	-	(X)	(X)	(X)	(X)	(X)	(X)	(X)	(X)	(X)	(X)
Sugar Creek township	208	159	49	23.3	9.2	7.7	1.6	2.1	7.4	23.5	80.0	73.5	82.5
Union township	175	157	18	21.0	2.0	2.0	1.8	1.1	2.0	25.2	86.1	97.5	80.9
Van Buren township	324	273	44	22.5	3.4	9.7	2.4	1.9	7.3	21.8	76.3	66.4	79.9
Washington township	177	121	50	14.2	5.7	6.2	2.6	1.6	5.9	4.3	78.3	61.2	81.4
Spencer County	3 390	2 193	1 020	17.9	3.6	8.4	3.6	2.5	8.1	10.5	77.4	58.5	81.3
Carter township	485	306	143	16.5	3.4	6.8	3.1	1.9	7.1	11.1	83.7	68.2	86.7
Dale town	276	175	89	19.7	5.9	9.9	4.2	1.6	6.6	10.8	78.2	63.2	81.9
Santa Claus town (part)	17	12	3	12.6	-	7.4	1.5	1.5	5.3	9.2	73.8	41.7	79.2
Clay township	305	182	106	13.2	2.9	6.5	2.4	2.0	6.5	6.9	80.7	77.3	81.1
Santa Claus town (part)	176	108	51	10.2	1.7	4.0	1.3	0.5	4.3	6.6	81.5	85.6	81.0
Grass township	255	174	73	18.8	3.0	9.2	4.3	2.4	11.1	9.0	80.7	60.1	85.5
Chrisney town	102	47	53	20.6	6.1	9.9	5.1	4.8	12.7	9.8	78.5	57.5	82.1
Hammond township	243	130	100	17.0	4.8	8.3	4.1	1.9	7.1	8.5	74.5	61.4	76.5
Grandview town	84	48	29	12.8	2.6	6.7	3.0	0.6	6.7	7.3	71.0	28.9	76.2
Harrison township	239	134	93	12.8	2.3	7.0	1.4	1.3	5.5	5.3	77.5	43.4	81.6
Santa Claus town (part)	2	2	-	8.7	-	-	8.7	-	-	-	86.7	100.0	84.6
Huff township	251	204	34	23.3	4.0	5.9	4.8	1.8	21.4	16.4	74.4	35.9	84.8
Jackson township	179	115	62	22.1	3.1	11.0	3.6	1.6	9.5	9.0	76.1	52.5	82.3
Gentryville town	52	37	13	21.1	4.1	6.5	4.1	1.6	10.4	11.8	64.7	51.6	68.5
Luce township	546	397	131	22.5	3.1	12.1	4.9	3.5	6.9	15.5	69.6	59.0	72.9
Ohio township	887	551	278	18.8	4.6	8.9	4.1	3.5	7.5	11.2	76.8	56.6	81.3
Rockport city	452	284	153	23.6	4.9	12.1	5.5	4.6	11.4	13.3	74.7	49.6	82.8
Starke County	4 760	3 097	1 432	21.9	4.2	11.0	6.4	3.5	10.1	13.1	69.0	49.6	74.6
California township	353	255	98	18.0	4.6	11.0	4.8	2.9	3.5	9.1	71.7	40.5	78.7
Bass Lake CDP (part)	95	59	36	19.0	1.2	14.0	6.8	5.6	7.1	7.3	71.1	33.9	79.3
Center township	1 448	939	395	25.9	4.7	12.8	9.2	4.4	12.7	14.7	69.3	47.3	77.6
Knox city	970	615	257	28.8	5.3	12.6	11.2	4.4	13.4	17.6	68.3	47.1	77.7
Davis township	206	135	54	18.9	3.6	8.7	7.5	2.9	7.9	10.6	74.4	51.1	79.9
Hamlet town (part)	139	97	25	24.1	4.5	9.7	11.1	3.8	8.6	16.7	72.2	54.6	78.5
Jackson township	78	65	13	18.8	6.5	9.6	6.7	4.1	12.0	7.0	72.7	63.1	75.7
North Bend township	337	175	154	26.0	4.5	11.3	5.2	3.2	9.2	16.4	59.5	48.1	63.0
Bass Lake CDP (part)	145	57	80	27.2	5.8	12.2	4.9	3.6	12.1	13.0	55.8	62.0	54.4
Oregon township	640	405	209	22.1	4.1	10.3	5.4	2.7	11.6	15.9	69.2	55.1	73.1
Hamlet town (part)	34	23	10	20.7	6.7	9.8	2.4	1.2	6.4	19.8	70.0	69.6	70.1
Koontz Lake CDP (part)	359	223	131	27.3	3.6	12.6	6.3	3.7	17.4	19.5	69.3	53.9	74.8
Railroad township	228	135	93	19.2	3.6	8.2	5.0	2.5	11.3	11.9	71.2	66.0	72.2
San Pierre CDP	37	31	6	23.7	-	12.2	9.0	-	8.9	10.3	61.5	44.0	67.6
Washington township	492	329	139	18.9	2.9	10.7	4.5	3.4	8.2	9.2	69.0	51.7	73.1
Bass Lake CDP (part)	16	10	6	8.9	-	8.9	8.9	5.6	6.3	6.6	79.9	-	86.3
Wayne township	978	659	277	21.0	4.2	10.9	5.7	3.4	10.2	14.2	67.1	47.7	72.9
North Judson town	289	167	101	19.7	6.3	11.9	6.5	3.8	9.8	11.1	70.0	43.1	77.1
Steuben County	4 836	3 280	1 356	15.7	3.8	6.8	3.3	1.7	5.9	10.4	81.0	68.5	83.4
Clear Lake township	74	51	23	10.9	4.1	4.3	2.1	1.0	2.6	4.5	79.1	56.9	82.1
Clear Lake town	19	10	9	6.9	1.8	3.3	3.3	1.5	2.4	3.7	75.6	30.0	78.5
Fremont township	317	188	109	14.3	5.2	6.7	3.3	1.9	5.1	6.1	84.5	65.9	87.4
Fremont town	233	151	62	15.1	4.7	6.9	3.8	2.1	5.3	6.5	84.2	65.3	88.0
Jackson township	233	140	83	15.7	4.5	5.9	0.6	1.3	6.1	9.4	87.7	94.4	86.7
Jamestown township	419	265	142	12.4	2.8	5.7	1.4	0.9	5.1	6.8	81.6	75.1	82.4
Millgrove township	237	152	68	15.8	4.3	7.9	2.9	2.4	6.6	9.7	83.4	60.4	87.4
Orland town	59	23	23	17.9	5.5	10.0	4.8	4.2	7.8	7.8	79.7	70.0	80.9
Otsego township	450	259	187	18.3	5.2	9.3	3.9	2.2	6.6	9.7	82.1	64.0	85.5

Table 5. **Disability Status: 2000**—Con.

[Data based on a sample (except Tables 65-68). For information on confidentiality protection, coverage, sampling error, and nonsampling error, see Appendix G. For location of definitions, see "How to Use This Census Report"]

State County County Subdivision Place	Civilian noninstitutionalized population with a disability			Percent of civilian noninstitutionalized population with specified disability							Percent employed of civilian noninstitutionalized population 21 to 64 years		
				5 years and over					16 years and over, going outside the home	16 to 64 years, employment disability		Disability status	
	5 years and over	16 to 64 years	65 years and over	Any disability	Sensory	Physical	Mental	Self-care			Total	With a disability	No disability
Steuben County—Con.													
Otsego township—Con.													
Hamilton town (part)	186	108	74	20.8	6.3	8.5	4.1	2.2	5.0	11.8	79.2	58.1	83.8
Pleasant township	1 923	1 381	480	15.9	3.1	7.1	4.0	2.2	6.3	11.3	79.4	61.8	83.0
Angola city	1 122	757	331	17.0	3.9	8.3	4.9	3.1	7.5	10.5	78.0	56.1	82.7
Richland township	73	54	15	14.0	1.1	6.3	1.7	-	2.8	14.4	79.1	100.0	73.0
Salem township	499	317	136	23.1	5.3	9.6	5.9	1.6	8.3	17.0	80.1	76.2	81.3
Hudson town (part)	53	49	4	20.0	-	4.9	2.3	3.0	5.8	21.7	80.9	72.9	83.8
Scott township	116	63	47	12.3	5.9	2.5	2.4	0.6	6.8	6.6	81.9	100.0	80.3
Steuben township	428	349	66	16.2	4.0	4.3	2.9	0.5	5.3	13.1	81.0	70.4	83.6
Ashley town (part)	58	35	14	19.8	2.0	6.1	7.2	2.0	7.8	15.3	78.9	67.6	81.4
Hudson town (part)	86	79	5	28.1	5.9	6.9	6.2	1.6	6.5	29.4	74.2	71.2	75.6
York township	67	61	-	10.3	2.5	4.9	0.9	0.9	-	8.4	75.5	80.3	74.5
Sullivan County	4 468	2 744	1 487	24.5	5.8	13.0	6.2	3.6	8.9	14.1	69.4	49.0	75.9
Cass township	468	295	166	25.8	6.4	13.1	5.9	3.9	9.1	17.6	68.5	47.4	75.9
Dugger town	181	105	72	20.3	4.1	13.5	5.0	3.8	8.9	11.0	69.4	33.0	77.8
Curry township	881	601	240	24.8	5.1	13.3	6.4	3.7	9.9	14.9	68.3	46.8	76.1
Farmersburg town	257	157	91	23.2	7.0	12.8	5.7	3.9	8.5	12.2	74.7	54.7	80.7
Shelburn town	338	224	88	28.8	7.0	16.5	8.0	4.4	9.9	15.5	66.2	42.5	76.0
Fairbanks township	181	89	72	26.0	7.8	15.8	5.6	2.7	5.2	6.3	73.6	47.5	79.2
Gill township	181	131	50	20.6	3.8	12.4	5.7	2.4	5.3	12.1	72.7	52.7	78.0
Merom town	63	50	13	22.5	1.8	16.4	8.2	3.6	8.3	17.3	65.2	32.6	76.5
Haddon township	448	209	207	23.6	6.5	12.9	6.1	2.1	6.1	7.6	75.9	50.0	81.5
Carlisle town	172	81	84	26.5	8.3	15.2	7.5	4.3	9.9	8.0	73.2	52.6	78.6
Hamilton township	1 714	1 007	576	26.9	6.7	13.9	7.6	4.8	10.2	16.6	67.8	49.9	74.2
Sullivan city	1 252	662	486	30.8	8.8	16.7	8.3	5.8	11.7	17.4	66.1	48.9	72.9
Jackson township	368	229	137	23.9	6.5	13.7	5.0	4.0	10.4	12.7	65.6	43.2	72.0
Hymera town	187	107	78	24.6	6.7	14.1	8.0	5.9	13.5	11.8	66.2	48.1	71.5
Jefferson township	87	82	-	21.5	4.0	9.1	4.2	0.7	2.4	16.0	59.5	50.0	64.7
Turman township	140	101	39	12.7	1.1	6.5	1.0	1.1	8.2	11.4	76.5	62.4	79.0
Switzerland County	1 689	1 128	448	20.1	5.1	9.7	5.4	3.0	9.4	12.0	71.4	51.2	76.3
Cotton township	345	261	65	24.0	5.9	10.8	6.8	2.6	11.8	16.3	72.8	44.8	80.3
Craig township	86	56	24	12.1	2.3	5.5	2.4	2.4	6.6	7.1	67.5	25.0	72.7
Jefferson township	579	335	202	19.9	5.5	11.1	4.7	3.7	10.1	10.7	69.2	48.2	74.0
Vevay town	330	199	116	21.0	4.7	14.5	6.4	5.4	11.0	11.3	71.0	43.4	78.3
Pleasant township	145	106	39	13.1	5.7	5.9	3.0	2.2	7.1	5.9	73.2	40.2	78.0
Posey township	346	240	73	24.3	4.2	10.7	8.1	1.5	8.2	18.4	70.8	60.3	74.8
Patriot town	34	25	7	16.7	3.9	7.4	4.9	-	6.8	12.9	70.2	44.0	77.5
York township	188	130	45	22.6	5.8	10.3	6.5	5.5	10.4	11.0	77.1	70.8	79.0
Tippecanoe County	20 073	13 589	5 091	14.5	2.8	5.7	4.1	1.7	5.5	7.2	75.0	64.1	76.7
Fairfield township	9 129	5 805	2 660	20.0	3.7	8.5	6.1	2.7	8.5	10.5	76.6	58.7	80.5
Lafayette city (part)	8 250	5 205	2 453	21.0	3.9	8.8	6.5	2.9	9.0	11.0	76.1	58.9	80.1
Jackson township	115	72	18	21.1	7.1	9.9	3.5	3.5	15.1	12.8	79.3	66.7	83.3
Lauramie township	388	266	100	18.4	2.9	9.2	5.2	2.3	9.6	8.2	78.4	50.6	84.3
Clarks Hill town	124	78	38	20.7	5.5	10.0	3.3	3.0	9.1	13.1	76.2	54.5	82.0
Perry township	557	381	119	11.3	2.1	5.2	2.2	1.7	4.5	6.8	78.1	64.9	79.9
Lafayette city (part)	-	-	-	(X)	(X)	(X)	(X)	(X)	(X)	(X)	(X)	(X)	(X)
Randolph township	80	51	13	9.4	2.3	2.6	3.2	-	1.1	4.3	77.7	55.8	79.7
Sheffield township	409	257	127	14.6	3.4	4.7	3.4	0.6	6.0	8.1	84.7	76.9	85.8
Dayton town	161	109	37	15.8	2.0	6.0	3.7	0.2	4.5	10.0	80.4	65.0	83.5
Shelby township	202	143	53	10.6	2.0	3.8	1.9	1.0	3.5	7.1	83.2	89.9	82.5
Otterbein town (part)	66	41	19	20.5	5.3	9.6	4.0	1.9	8.2	9.4	85.0	66.7	89.8
Tippecanoe township	944	708	188	17.6	4.0	9.0	4.3	2.3	4.2	10.0	78.1	56.8	83.0
Battle Ground town	146	115	13	11.9	1.5	3.9	2.1	1.4	5.1	10.6	81.5	62.4	84.9
Union township	289	208	52	17.8	3.1	5.7	3.2	1.2	7.8	9.3	78.4	66.7	81.0
Lafayette city (part)	-	-	-	(X)	(X)	(X)	(X)	(X)	(X)	(X)	(X)	(X)	(X)
Shadeland town	289	208	52	17.8	3.1	5.7	3.2	1.2	7.8	9.3	78.4	66.7	81.0
Wabash township	4 701	3 570	966	9.6	1.8	2.8	2.5	0.7	3.0	4.6	67.0	73.7	66.2
West Lafayette city	2 663	1 909	684	9.5	1.8	2.8	2.3	0.8	3.1	4.5	63.6	72.1	62.8
Washington township	262	191	71	11.2	2.0	5.2	3.2	2.1	3.7	6.7	78.6	50.0	82.2
Wayne township	216	118	50	18.9	4.9	8.8	7.2	1.5	6.6	9.4	80.5	72.9	82.1
Wea township	2 781	1 819	674	13.9	2.9	5.6	4.1	2.0	5.2	6.0	82.5	68.0	84.5
Lafayette city (part)	1 612	1 056	434	13.0	2.8	5.7	3.0	2.0	5.9	5.4	83.4	72.9	84.8
Tipton County	2 924	1 783	1 089	19.0	3.7	7.3	3.6	2.5	7.9	12.7	79.1	70.8	80.9
Cicero township	1 446	843	597	18.9	3.5	7.8	4.0	2.8	8.3	13.2	82.2	71.3	84.5
Tipton city	943	477	460	20.0	4.1	10.2	5.7	3.5	7.1	12.5	81.0	71.3	82.9
Jefferson township	296	152	135	21.1	5.7	8.8	4.8	4.5	9.4	11.1	74.7	68.1	76.0
Kempton town	90	50	38	24.1	5.9	14.5	6.7	2.4	9.5	15.3	71.9	55.8	76.3
Liberty township	371	233	112	15.5	3.3	5.1	2.5	1.9	5.0	9.9	76.2	56.7	79.8
Sharpsville town	107	63	38	19.8	4.8	5.7	3.1	1.3	4.6	13.9	72.2	52.4	76.6
Madison township	305	209	96	23.0	4.8	6.4	2.1	1.8	9.0	18.1	77.7	83.7	76.0
Elwood city (part)	-	-	-	(X)	(X)	(X)	(X)	(X)	(X)	(X)	(X)	(X)	(X)
Prairie township	205	169	32	17.7	1.5	5.0	3.7	1.6	5.3	13.2	77.5	83.7	75.7
Wildcat township	301	177	117	20.6	4.4	9.5	3.4	1.6	9.5	10.5	75.0	62.7	77.8
Windfall City town	173	85	81	24.5	5.8	11.5	6.4	2.1	12.4	10.0	72.9	61.0	75.7
Union County	1 478	984	409	21.8	4.2	9.8	4.3	1.7	6.2	15.2	77.0	65.7	80.3
Brownsville township	153	117	16	19.4	1.9	5.7	6.6	0.3	5.2	19.4	70.9	76.0	69.4
Center township	623	381	226	22.7	4.4	12.1	4.2	2.3	6.8	14.6	78.6	64.8	82.6
Liberty town	428	221	191	23.5	5.5	14.1	5.2	2.8	5.9	11.9	78.5	62.0	82.6
Harmony township	63	20	31	13.9	5.5	11.5	2.9	1.8	7.0	1.9	72.6	100.0	70.7
Harrison township	84	44	40	20.8	5.0	10.1	5.2	3.5	9.6	12.2	78.0	54.5	83.2
Liberty township	289	219	41	29.3	5.2	10.1	4.6	2.3	5.0	19.4	73.2	56.9	80.2
Union township	266	203	55	19.2	3.7	6.6	3.0	0.5	5.2	15.9	81.7	70.0	85.0
West College Corner town	147	123	21	25.7	3.5	8.9	5.1	1.2	8.5	24.1	80.7	72.2	85.3
Vanderburgh County	32 822	20 327	10 240	20.7	4.3	9.4	6.1	2.8	8.2	11.6	77.8	58.4	82.4
Armstrong township	192	69	123	11.9	3.0	5.4	2.1	1.1	5.6	3.6	87.6	49.1	89.7
Darmstadt town (part)	7	4	3	12.7	-	7.3	-	-	6.0	4.5	94.9	50.0	100.0
Center township	5 119	2 981	1 814	17.3	4.3	8.0	4.2	1.7	7.3	9.2	81.3	62.2	84.8
Darmstadt town (part)	5	5	-	71.4	-	71.4	42.9	-	-	28.6	28.6	40.0	-

Table 5. **Disability Status: 2000**—Con.

[Data based on a sample (except Tables 65-68). For information on confidentiality protection, coverage, sampling error, and nonsampling error, see Appendix G.
For location of definitions, see "How to Use This Census Report"]

State County County Subdivision Place	Civilian noninstitutionalized population with a disability			Percent of civilian noninstitutionalized population with specified disability							Percent employed of civilian noninstitutionalized population 21 to 64 years		
				5 years and over					16 years and over, going outside the home	16 to 64 years, employment disability		Disability status	
	5 years and over	16 to 64 years	65 years and over	Any disability	Sensory	Physical	Mental	Self-care			Total	With a disability	No disability
Vanderburgh County—Con.													
Center township—Con.													
Evansville city (part)	2 840	1 548	1 124	22.1	5.9	10.9	6.5	2.7	10.4	10.8	79.3	54.1	85.4
Highland CDP	413	209	173	10.8	3.1	5.7	2.3	1.1	2.8	4.3	85.7	74.3	86.7
Melody Hill CDP	458	283	153	16.1	3.2	6.6	1.8	1.2	6.7	9.2	85.5	68.5	88.5
German township	1 157	684	389	16.8	3.2	5.6	4.2	2.1	6.6	9.8	83.2	80.3	83.6
Darmstadt town (part)	5	-	5	16.7	-	10.0	10.0	-	20.8	-	100.0	(X)	100.0
Knight township	12 130	7 477	3 795	19.6	4.3	8.8	5.7	2.7	7.0	11.3	79.3	61.9	83.0
Evansville city (part)	11 433	7 056	3 537	19.7	4.2	8.9	5.8	2.7	7.1	11.4	79.1	61.4	83.0
Perry township	3 987	2 447	1 332	17.8	3.1	7.5	5.1	2.5	7.7	10.0	81.0	68.2	83.4
Evansville city (part)	2 291	1 401	769	22.3	3.7	9.5	5.9	3.4	11.2	14.5	81.6	67.0	85.3
Pigeon township	9 506	6 232	2 510	31.1	5.8	15.0	10.6	4.9	12.8	17.3	66.9	46.5	76.0
Evansville city (part)	9 506	6 232	2 510	31.1	5.8	15.0	10.6	4.9	12.8	17.3	66.9	46.5	76.0
Scott township	621	336	268	12.1	2.5	6.2	2.9	1.8	6.5	6.6	82.9	67.7	84.6
Darmstadt town (part)	150	59	83	12.9	4.5	7.9	3.8	2.1	5.6	5.1	79.3	73.9	79.7
Union township	110	101	9	30.8	9.5	12.6	6.7	-	13.7	16.3	71.0	39.6	91.1
Vermillion County	3 277	1 916	1 202	21.3	4.9	11.3	5.7	3.1	8.3	10.4	73.5	53.7	78.1
Clinton township	1 794	975	720	21.1	4.7	12.7	6.0	3.5	7.5	8.7	73.1	49.2	78.1
Clinton city	1 084	549	465	24.4	5.4	15.3	7.7	3.5	8.3	8.0	73.2	51.3	78.5
Fairview Park town	266	161	99	18.5	5.3	11.2	3.5	2.8	5.3	8.4	73.8	58.4	77.0
Universal town	41	33	8	10.0	2.7	4.7	2.5	2.0	4.5	6.8	77.9	56.7	80.3
Eugene township	437	271	158	23.2	7.4	8.4	4.4	1.5	9.7	14.1	70.4	58.8	73.8
Cayuga town	201	115	78	19.4	4.8	9.5	3.7	1.5	5.4	11.8	71.0	54.1	74.8
Helt township	627	414	175	23.4	4.4	9.5	5.8	2.9	10.5	15.3	76.1	67.5	78.8
Dana town	122	60	44	20.6	4.1	11.8	8.3	2.0	11.2	11.1	71.9	45.5	77.1
Highland township	270	154	105	17.4	3.0	11.5	5.8	2.8	5.6	7.3	73.4	40.0	79.5
Perrysville town	112	59	46	23.5	4.0	13.0	5.7	3.6	8.9	7.5	73.7	55.6	78.0
Vermillion township	149	102	44	18.8	5.3	10.1	5.4	3.9	11.1	9.3	75.5	46.1	82.9
Newport town	90	50	37	17.7	3.7	10.0	4.5	1.8	8.2	6.8	76.1	46.0	82.6
Vigo County	19 901	12 566	6 300	20.7	4.0	9.8	6.1	2.8	8.3	11.4	72.6	53.8	77.3
Fayette township	474	302	145	19.6	4.5	8.2	3.4	1.7	8.2	12.0	77.6	63.4	81.0
Harrison township	11 206	7 060	3 509	23.6	4.7	11.5	8.0	3.5	10.1	12.2	69.8	48.7	76.1
Terre Haute city (part)	11 206	7 060	3 509	23.6	4.7	11.5	8.0	3.5	10.1	12.2	69.8	48.7	76.1
Honey Creek township	1 723	956	701	14.7	2.8	8.0	3.0	1.8	5.7	7.7	79.6	59.9	82.4
Terre Haute city (part)	294	98	186	29.7	9.1	20.0	7.1	3.6	8.6	11.4	75.5	53.1	80.9
Linton township	158	52	87	13.9	2.4	7.8	3.6	1.3	6.7	1.5	74.8	50.0	76.5
Lost Creek township	1 305	852	388	13.9	3.0	5.1	3.8	1.6	5.1	7.3	75.4	68.8	76.4
Seelyville town	242	180	50	22.6	3.6	8.0	6.1	1.4	8.0	14.0	76.6	66.9	79.6
Terre Haute city (part)	553	378	164	12.3	2.3	4.1	3.4	1.4	3.5	6.8	72.8	71.2	73.0
Nevins township	400	278	113	19.2	4.5	10.3	5.1	4.5	6.8	11.2	71.2	52.1	75.7
Otter Creek township	1 914	1 394	445	23.3	3.1	9.1	5.2	1.9	5.8	17.9	74.6	62.5	78.6
North Terre Haute CDP	1 008	683	258	23.9	3.8	10.3	5.9	2.3	5.3	16.4	75.8	62.3	80.0
Terre Haute city (part)	-	-	-	(X)	(X)	(X)	(X)	(X)	(X)	(X)	(X)	(X)	(X)
Pierson township	171	82	54	15.6	5.1	7.0	6.4	0.6	2.4	7.8	75.1	58.5	77.2
Prairie Creek township	162	104	54	14.8	1.6	10.0	2.1	1.7	3.7	7.2	71.4	63.5	72.8
Prairieton township	224	113	96	20.1	6.3	11.2	7.9	1.1	4.4	7.4	73.8	54.9	77.8
Riley township	505	314	182	19.0	1.5	6.6	4.2	2.1	14.0	12.8	80.8	76.0	81.8
Riley town	27	10	14	23.9	0.9	12.4	2.7	-	10.5	6.4	70.5	100.0	66.2
Terre Haute city (part)	12	12	-	63.2	-	-	26.3	-	-	36.8	100.0	100.0	100.0
Sugar Creek township	1 659	1 059	526	22.5	4.3	10.3	5.2	3.2	8.9	12.9	67.3	48.2	72.6
West Terre Haute town	561	366	155	25.9	4.7	11.7	7.6	3.0	7.7	15.4	64.6	44.5	71.2
Wabash County	6 306	4 105	1 848	19.8	4.0	8.6	4.9	2.4	7.7	13.0	78.4	63.0	82.4
Chester township	1 138	777	286	15.6	3.9	6.1	4.2	1.8	5.8	8.8	80.4	68.0	83.0
North Manchester town	875	547	260	15.9	4.2	6.4	4.5	1.9	5.8	7.6	79.3	64.5	82.1
Lagro township	573	362	157	19.1	3.8	10.5	6.7	0.9	7.3	10.6	76.0	67.6	78.0
Lagro town	95	63	22	21.5	5.2	9.7	5.7	0.9	10.3	15.6	73.3	49.2	81.9
Liberty township	419	281	124	17.4	2.8	7.0	2.7	2.7	6.3	12.6	79.1	68.0	81.4
La Fontaine town	110	68	35	14.4	2.0	6.8	3.3	3.4	6.3	8.1	80.7	57.6	84.5
Noble township	3 339	2 189	1 018	23.8	4.9	10.2	5.6	2.8	9.5	17.1	77.2	60.0	82.8
Wabash city	2 815	1 870	840	26.4	4.5	11.6	6.5	3.2	10.9	19.8	75.5	59.1	81.9
Paw Paw township	238	165	65	16.4	1.8	8.1	3.5	3.9	9.0	12.0	84.0	52.6	90.4
Roann town	81	54	27	21.3	2.1	11.5	5.0	4.2	13.2	10.8	84.0	53.7	90.1
Pleasant township	390	231	145	16.8	3.2	7.7	3.8	2.7	7.1	9.9	78.4	63.2	81.3
Waltz township	209	100	53	15.3	0.6	7.4	4.4	2.8	3.2	6.6	78.8	77.0	79.0
Warren County	1 444	975	400	18.5	3.2	7.9	3.0	1.7	5.8	12.1	79.2	66.6	82.2
Adams township	61	19	42	11.1	1.1	5.8	2.4	-	3.5	1.6	81.8	78.9	82.0
Pine Village town	46	19	27	19.0	1.7	11.2	5.4	-	2.7	3.4	83.8	78.9	84.4
Jordan township	47	19	14	19.0	2.8	5.6	2.8	4.8	2.9	11.5	80.9	36.8	87.7
Kent township	103	95	5	21.5	-	4.4	1.7	1.0	3.8	24.7	88.0	94.4	85.4
State Line City town	17	16	-	13.2	-	7.0	2.3	2.3	-	8.0	78.9	64.3	82.3
Liberty township	84	67	13	11.2	2.3	3.6	2.4	-	1.4	8.4	80.5	79.1	80.7
Medina township	61	38	23	15.0	3.2	5.9	2.2	-	4.5	6.8	90.6	86.8	91.3
Mound township	38	32	6	9.5	3.0	3.2	1.5	-	3.9	6.6	87.5	78.1	88.8
Pike township	329	229	94	29.5	2.9	14.8	3.4	1.8	7.1	24.0	73.6	65.4	77.6
West Lebanon town	188	141	42	27.0	4.3	11.8	4.9	2.9	5.8	20.3	74.6	63.6	79.4
Pine township	65	62	3	17.1	6.8	9.7	3.9	2.9	4.5	8.7	72.9	39.0	79.2
Prairie township	35	27	-	14.0	5.6	2.4	9.2	-	4.0	6.4	69.1	66.7	69.6
Steuben township	73	47	26	20.4	3.1	10.9	-	1.4	3.8	13.6	72.8	41.5	79.3
Warren township	107	72	25	14.3	5.1	4.3	4.9	3.2	9.9	3.0	76.1	48.6	81.6
Washington township	441	268	149	20.9	3.3	9.9	2.9	2.5	8.1	13.9	79.9	64.8	83.6
Williamsport town	368	231	122	21.2	2.9	9.5	3.1	2.5	7.9	15.0	81.9	69.0	85.2
Warrick County	8 529	5 529	2 260	17.7	3.6	7.0	4.4	2.0	6.5	10.0	78.8	64.5	81.6
Anderson township	296	231	49	25.5	5.9	11.9	6.9	3.7	10.4	12.4	66.7	40.5	75.6
Newburgh town (part)	-	-	-	(X)	(X)	(X)	(X)	(X)	(X)	(X)	(X)	(X)	(X)
Boon township	2 623	1 665	748	22.1	4.7	8.5	5.7	2.6	8.4	12.2	76.4	60.2	80.6
Boonville city	1 540	942	466	24.3	5.5	9.5	7.2	3.0	7.9	11.9	73.7	55.0	79.0
Chandler town (part)	163	141	-	26.6	0.5	10.1	6.4	3.6	13.7	17.0	83.8	68.6	92.3
Campbell township	77	64	13	16.6	4.1	2.8	2.8	-	7.4	4.8	80.6	84.4	79.5
Greer township	294	187	86	16.2	4.2	8.1	2.6	1.4	5.7	9.7	80.3	66.7	82.9
Elberfeld town	96	65	26	16.0	3.5	10.2	3.5	2.8	5.1	10.2	79.7	52.4	85.3

Table 5. **Disability Status: 2000**—Con.

[Data based on a sample (except Tables 65-68). For information on confidentiality protection, coverage, sampling error, and nonsampling error, see Appendix G.
For location of definitions, see "How to Use This Census Report"]

State County County Subdivision Place	Civilian noninstitutionalized population with a disability			Percent of civilian noninstitutionalized population with specified disability							Percent employed of civilian noninstitutionalized population 21 to 64 years		
				5 years and over					16 years and over, going outside the home	16 to 64 years, employment disability		Disability status	
	5 years and over	16 to 64 years	65 years and over	Any disability	Sensory	Physical	Mental	Self-care			Total	With a disability	No disability
Warrick County—Con.													
Hart township	336	218	115	24.5	6.1	12.6	5.9	3.4	5.9	15.4	74.7	65.2	77.6
Lynnville town	227	140	84	32.6	7.5	15.6	6.9	2.7	7.5	22.5	71.0	67.4	72.7
Lane township	58	46	12	24.6	-	7.2	2.1	2.1	6.2	22.0	58.9	58.7	58.9
Ohio township	4 152	2 644	1 087	14.6	2.8	5.8	3.9	1.7	5.3	8.2	80.7	68.6	82.5
Chandler town (part)	550	361	158	25.9	3.4	8.1	6.4	3.0	11.9	13.7	80.0	74.7	81.6
Newburgh town (part)	433	246	151	14.4	2.7	5.9	4.1	1.3	6.5	9.8	82.8	69.5	84.6
Owen township	91	57	29	16.7	2.0	6.2	3.5	0.7	7.6	7.8	80.7	69.6	82.4
Pigeon township	222	158	51	25.0	5.3	7.3	5.1	3.6	13.8	20.9	72.2	67.1	74.2
Skelton township	380	259	70	24.8	3.7	9.0	5.5	1.8	7.8	15.9	79.7	63.3	85.3
Tennyson town	75	59	8	29.2	5.8	12.5	5.8	1.6	5.2	26.3	68.7	56.9	74.7
Washington County	5 010	3 465	1 270	20.0	4.0	10.5	6.2	3.0	8.2	12.6	75.3	52.2	81.2
Brown township	315	214	78	29.2	6.2	13.0	6.3	3.2	9.9	23.0	75.2	64.9	80.0
Campbellsburg town	158	107	38	31.5	9.4	13.9	8.8	3.4	10.0	22.8	75.5	60.8	83.1
Saltillo town	33	22	11	28.7	3.5	13.9	2.6	1.7	23.6	18.5	62.9	59.1	65.0
Franklin township	403	307	69	22.3	3.3	11.7	8.0	4.4	13.1	15.8	71.2	40.0	81.6
Gibson township	190	122	53	17.6	3.7	10.1	7.1	2.1	8.1	8.7	74.8	52.6	79.7
Little York town	27	15	12	17.3	4.5	8.3	1.9	0.6	10.3	11.6	84.9	73.3	86.8
Howard township	313	254	37	24.9	5.3	12.3	7.0	3.4	7.4	14.2	78.0	61.6	84.2
Jackson township	266	194	66	14.2	4.8	8.5	5.9	5.5	8.9	7.2	68.2	31.6	73.7
Jefferson township	163	109	28	23.2	5.3	8.7	9.1	2.7	8.7	14.7	68.3	55.0	71.8
Madison township	69	43	24	12.0	4.7	5.7	3.3	2.4	2.9	6.1	80.3	62.8	82.6
Livonia town	12	9	3	11.9	4.0	6.9	2.0	7.9	2.6	5.6	81.4	66.7	83.6
Monroe township	179	140	39	26.7	4.8	11.8	5.7	3.1	7.1	22.6	73.8	66.1	77.2
Pierce township	388	274	85	15.5	2.5	8.7	5.2	1.5	7.0	8.0	78.4	53.3	83.6
New Pekin town (part)	201	138	50	28.6	5.8	16.4	8.7	3.1	14.0	13.7	66.8	47.1	75.8
Polk township	429	325	95	20.5	3.4	10.5	5.7	2.2	8.1	12.2	73.5	47.3	80.2
New Pekin town (part)	130	98	28	24.1	4.6	11.7	8.2	2.2	8.6	11.3	71.3	36.8	83.9
Posey township	384	273	79	22.6	3.3	10.7	4.5	3.5	9.6	15.9	70.9	68.2	71.8
Fredericksburg town	31	25	4	31.6	7.1	19.4	12.2	9.2	19.8	27.4	62.1	32.0	84.8
Hardinsburg town	67	42	22	27.7	2.5	15.3	5.0	4.5	8.3	16.6	65.7	52.4	71.7
Vernon township	111	66	34	16.7	2.6	9.5	4.2	2.0	7.4	9.2	78.4	51.5	83.6
Washington township	1 800	1 144	583	19.9	4.2	11.0	6.5	3.0	7.4	12.6	78.0	49.3	85.0
Salem city	1 279	838	402	24.5	4.2	14.1	8.9	3.9	9.4	15.9	73.7	44.2	83.5
Wayne County	14 202	8 797	4 646	21.7	4.7	10.5	6.0	2.9	8.3	11.6	75.9	57.0	80.9
Abington township	255	213	30	27.5	2.0	13.4	9.6	3.9	13.5	17.3	78.5	69.8	82.9
Boston township	109	51	52	13.6	0.5	7.2	3.4	1.5	8.0	8.0	77.2	30.6	82.0
Boston town	21	19	2	12.0	-	9.7	1.1	1.1	1.4	10.1	83.7	88.2	83.0
Richmond city (part)	-	-	-	(X)	(X)	(X)	(X)	(X)	(X)	(X)	(X)	(X)	(X)
Center township	1 163	635	453	17.0	3.9	7.5	4.4	2.0	7.1	9.7	81.8	66.8	84.4
Centerville town	335	158	137	15.4	3.9	5.9	4.6	1.9	5.9	6.7	80.5	56.5	83.9
Richmond city (part)	7	7	-	11.3	-	11.3	-	-	-	28.0	72.0	-	100.0
Clay township	187	120	52	21.3	3.9	9.4	6.1	3.4	7.1	12.4	77.9	74.4	78.8
Greens Fork town	72	51	15	19.9	3.0	9.1	4.4	3.6	8.5	15.0	82.0	70.8	85.6
Dalton township	87	44	33	14.7	3.5	7.8	4.2	2.4	5.9	9.7	86.8	75.0	88.4
Franklin township	198	132	59	15.9	4.1	6.7	3.3	1.3	6.9	10.4	75.8	67.5	77.3
Whitewater town	16	9	7	28.6	8.9	10.7	7.1	3.6	8.2	9.5	72.2	44.4	81.5
Green township	247	116	74	19.0	4.0	6.1	4.9	1.2	6.5	7.4	89.3	73.6	92.0
Harrison township	76	60	9	19.1	1.3	9.3	4.0	3.5	1.0	14.8	81.1	72.7	83.5
Jackson township	973	603	348	22.7	5.1	11.4	3.9	3.5	7.7	15.6	77.3	65.4	80.7
Cambridge City town	427	241	173	21.3	6.1	10.9	4.7	3.5	9.2	11.6	78.5	58.4	83.5
Dublin town	136	80	54	20.4	4.8	8.7	2.5	3.7	4.2	15.9	76.9	80.9	76.0
East Germantown town	59	34	24	28.0	8.1	17.1	5.7	0.9	1.3	14.2	74.8	54.5	82.9
Mount Auburn town	20	7	13	32.3	9.7	24.2	14.5	14.5	12.3	24.1	79.3	42.9	90.9
Jefferson township	520	303	197	16.1	3.4	9.6	3.6	2.7	6.1	7.8	76.7	59.9	79.6
Hagerstown town	339	201	132	20.2	3.9	11.4	4.2	2.4	8.4	9.9	78.5	55.1	83.9
New Garden township	328	219	104	19.5	3.6	11.1	4.4	3.6	6.2	10.0	78.8	62.6	82.9
Fountain City town	135	92	38	20.0	3.9	9.8	6.7	3.6	9.3	13.4	78.1	50.6	86.0
Perry township	117	62	54	18.1	2.6	12.2	5.3	4.2	9.0	9.9	77.3	46.6	82.1
Economy town	33	20	12	18.4	1.1	12.8	3.9	6.1	13.8	11.7	65.5	20.0	75.0
Washington township	308	196	98	20.5	6.1	8.6	4.7	2.6	7.7	10.8	76.0	64.1	78.9
Milton town	120	75	34	20.7	9.3	7.8	6.2	2.1	4.0	8.3	72.1	57.6	75.4
Wayne township	9 401	5 908	2 996	23.6	5.2	11.3	6.9	3.1	9.0	12.2	73.7	52.9	79.9
Richmond city (part)	8 599	5 384	2 737	24.2	5.3	11.6	7.2	3.1	9.2	12.2	72.8	52.1	79.2
Spring Grove town	47	24	23	16.4	3.5	7.0	3.8	1.4	4.7	8.1	81.0	54.5	84.9
Webster township	233	135	87	17.6	6.9	9.1	5.8	0.8	8.6	7.0	80.9	69.8	83.2
Wells County	4 014	2 390	1 385	15.9	3.4	6.8	3.3	1.6	5.8	8.8	82.6	70.8	84.5
Chester township	102	46	49	10.8	1.5	3.4	1.6	0.1	6.8	2.6	82.8	61.9	84.5
Poneto town (part)	1	1	-	4.0	-	-	4.0	4.0	4.8	4.8	100.0	(X)	100.0
Harrison township	1 508	902	540	18.9	3.8	7.6	3.1	1.7	7.3	11.8	83.2	73.0	85.3
Bluffton city (part)	1 340	814	467	22.1	3.8	9.0	3.5	1.7	8.4	14.2	83.7	71.9	86.7
Poneto town (part)	7	6	1	11.3	-	1.6	-	-	3.8	13.3	85.0	100.0	82.4
Vera Cruz town	7	1	6	16.3	4.7	11.6	4.7	2.3	9.1	4.2	65.0	-	68.4
Jackson township	134	116	18	16.9	1.8	5.1	1.8	-	2.9	17.8	86.7	86.2	86.8
Jefferson township	672	412	186	12.9	3.3	5.3	2.8	0.9	4.1	6.8	82.7	73.8	83.8
Ossian town	371	182	133	14.2	4.7	5.7	4.0	1.1	4.5	4.2	81.6	72.2	82.7
Lancaster township	836	463	331	17.5	3.6	8.5	4.9	2.3	7.9	7.6	81.1	68.7	83.3
Bluffton city (part)	646	351	260	25.8	4.7	12.3	7.6	3.9	12.9	11.8	78.0	67.5	80.7
Liberty township	195	118	68	19.5	4.8	7.5	3.4	4.0	3.3	10.3	78.1	54.3	83.9
Poneto town (part)	12	9	3	11.7	2.9	3.9	-	3.9	7.6	12.5	83.3	85.7	83.1
Nottingham township	221	127	64	19.8	5.5	9.8	4.5	2.3	4.2	9.2	86.2	61.4	91.3
Rockcreek township	184	112	64	12.0	2.6	5.4	3.9	1.1	4.0	7.2	80.7	73.0	81.7
Markle town (part)	70	44	24	23.5	5.4	10.7	7.0	3.0	5.9	13.4	73.1	56.8	78.3
Uniondale town (part)	22	10	12	9.6	2.6	6.1	2.2	-	2.9	4.6	81.7	60.0	83.6
Union township	162	94	65	8.2	2.7	4.4	1.8	1.4	3.2	4.1	82.9	67.0	84.2
Markle town (part)	19	6	10	24.4	12.8	14.1	14.1	6.4	7.1	5.9	84.1	50.0	89.5
Uniondale town (part)	6	6	-	23.1	-	-	15.4	-	9.1	14.3	66.7	66.7	(X)
Zanesville town (part)	21	13	8	4.4	1.5	3.6	1.7	1.5	2.2	1.7	88.2	30.8	90.7
White County	5 234	3 487	1 578	22.4	4.3	8.6	4.4	2.7	10.5	15.4	80.1	66.0	84.4
Big Creek township	129	79	37	16.6	3.9	5.9	4.4	1.9	7.5	8.0	82.4	36.4	90.8
Chalmers town	79	50	22	17.0	2.8	7.5	4.3	1.5	8.1	10.9	82.8	37.5	91.5

Table 5. **Disability Status: 2000**—Con.

[Data based on a sample (except Tables 65-68). For information on confidentiality protection, coverage, sampling error, and nonsampling error, see Appendix G.
For location of definitions, see "How to Use This Census Report"]

State **County** **County Subdivision** **Place**	Civilian noninstitutionalized population with a disability			Percent of civilian noninstitutionalized population with specified disability							Percent employed of civilian noninstitutionalized population 21 to 64 years		
				5 years and over					16 years and over, going outside the home	16 to 64 years, employment disability		Disability status	
	5 years and over	16 to 64 years	65 years and over	Any disability	Sensory	Physical	Mental	Self-care			Total	With a disability	No disability
White County—Con.													
Cass township	132	92	20	26.9	4.5	8.8	2.6	7.5	15.9	17.1	64.1	36.4	74.6
Honey Creek township	173	110	59	14.8	2.1	5.1	4.2	2.1	7.7	10.7	86.3	71.1	88.8
Reynolds town	83	54	27	16.7	3.2	5.0	4.4	3.4	9.9	9.6	83.0	54.3	88.7
Jackson township	108	93	6	18.3	1.0	2.5	2.5	0.8	6.4	19.4	86.0	80.7	87.6
Burnettsville town	78	70	4	23.0	1.5	2.9	2.1	1.5	11.3	25.9	86.2	80.0	89.0
Liberty township	852	591	246	35.8	4.9	11.1	3.8	3.4	17.3	28.2	76.6	70.3	80.4
Buffalo CDP	343	238	98	55.7	4.1	9.1	5.5	3.1	39.3	52.0	70.6	79.6	53.3
Lincoln township	30	11	19	4.7	1.7	1.7	1.7	-	1.7	2.8	81.9	100.0	81.3
Monon township	762	463	262	25.5	5.1	10.2	7.5	2.3	12.0	17.6	77.2	70.3	79.5
Monon town	344	199	117	20.5	3.1	9.4	6.2	2.6	8.1	12.8	75.5	63.4	78.3
Prairie township	627	408	172	21.1	3.7	6.7	4.6	2.2	10.5	14.4	82.1	74.2	84.0
Brookston town	346	214	101	21.7	4.1	8.0	3.8	2.7	12.0	13.3	83.4	80.0	84.3
Princeton township	243	159	67	17.3	3.1	7.5	3.7	1.2	5.5	12.2	82.8	57.5	88.1
Wolcott town	172	102	62	19.4	4.9	10.5	2.7	1.4	6.2	11.9	84.0	60.0	89.7
Round Grove township	14	-	14	4.3	2.1	4.3	2.1	-	3.0	-	95.0	(X)	95.0
Union township	2 109	1 440	662	22.4	5.1	9.7	4.1	3.4	10.4	14.3	79.9	63.9	85.1
Monticello city	1 164	783	381	23.4	4.3	10.4	4.7	3.8	11.4	16.5	82.0	64.4	88.2
Norway CDP	197	154	43	40.8	16.6	17.4	11.0	9.7	23.0	34.3	65.5	46.8	81.6
West Point township	55	41	14	22.8	4.1	11.2	6.6	2.9	10.8	15.7	79.8	61.0	85.0
Whitley County	4 738	2 998	1 493	16.8	3.5	7.3	3.7	1.8	7.4	10.0	82.5	69.3	85.0
Cleveland township	535	323	198	16.8	3.7	8.6	3.8	1.7	7.7	9.9	79.0	61.8	82.2
South Whitley town	290	150	126	17.9	3.5	10.2	4.5	2.1	8.3	8.2	85.4	70.1	88.1
Columbia township	1 595	927	583	18.4	4.6	7.8	4.3	1.8	8.0	10.2	84.4	68.7	87.4
Columbia City city (part)	1 254	704	497	19.5	4.8	8.8	4.7	1.9	7.5	10.8	83.6	69.1	86.5
Etna-Troy township	261	159	60	14.8	1.9	4.5	5.2	0.5	5.6	9.8	86.3	83.0	86.8
Jefferson township	385	284	92	20.1	3.0	6.8	2.3	1.1	7.6	15.5	80.6	77.3	81.5
Richland township	260	173	55	16.0	4.6	7.4	5.1	2.6	5.9	7.4	71.7	55.5	75.2
Larwill town	50	33	12	17.4	5.2	8.0	5.2	1.4	8.9	12.0	69.7	60.6	71.8
Smith township	828	546	265	17.4	3.5	7.7	3.3	2.6	9.4	11.2	81.7	73.1	83.3
Churubusco town	285	160	116	18.4	3.4	8.2	3.9	2.3	9.0	11.9	84.1	69.0	87.0
Thorncreek township	453	270	150	12.8	1.7	6.9	3.2	1.6	6.1	5.8	81.9	59.6	85.0
Tri-Lakes CDP	453	270	150	12.8	1.7	6.9	3.2	1.6	6.1	5.8	81.9	59.6	85.0
Union township	339	257	67	19.4	3.6	7.7	3.5	1.4	4.6	14.0	87.0	79.7	88.8
Columbia City city (part)	-	-	-	(X)	(X)	(X)	(X)	(X)	(X)	(X)	(X)	(X)	(X)
Washington township	82	59	23	7.6	2.1	4.2	-	2.5	5.3	4.6	89.4	64.4	91.9

Table 6. **Disability Status: 2000**

[Data based on a sample (except Tables 65-68). For information on confidentiality protection, coverage, sampling error, and nonsampling error, see Appendix G.
For location of definitions, see "How to Use This Census Report"]

State County Place	Civilian noninstitutionalized population with a disability			Percent of civilian noninstitutionalized population with specified disability							Percent employed of civilian noninstitutionalized population 21 to 64 years		
				5 years and over					16 years and over, going outside the home	16 to 64 years, employment disability		Disability status	
	5 years and over	16 to 64 years	65 years and over	Any disability	Sensory	Physical	Mental	Self-care			Total	With a disability	No disability
The State	**1 054 757**	**691 505**	**301 630**	**19.0**	**3.8**	**8.3**	**4.8**	**2.5**	**7.5**	**11.3**	**76.6**	**60.8**	**80.2**
COUNTY													
Adams County	5 024	3 068	1 670	16.4	3.3	6.9	3.4	2.3	7.9	10.1	79.5	64.2	82.4
Allen County	50 207	33 394	13 659	16.6	3.3	7.1	4.4	2.1	6.9	10.0	79.0	62.1	82.2
Bartholomew County	11 806	7 342	3 738	18.1	3.9	9.1	4.8	2.4	7.1	9.9	77.3	57.5	81.2
Benton County	1 688	1 040	533	19.6	4.1	7.5	4.4	2.4	7.8	12.3	81.8	68.9	84.9
Blackford County	2 624	1 729	806	20.2	4.6	9.8	4.0	2.0	8.2	12.8	75.3	60.3	79.0
Boone County	8 668	6 474	1 800	20.6	3.4	6.0	3.0	1.5	5.4	18.0	80.0	81.8	79.5
Brown County	2 662	1 966	643	19.0	4.7	9.5	4.0	2.2	6.7	12.4	73.6	58.0	77.4
Carroll County	3 446	2 180	1 093	18.5	4.2	8.0	3.7	2.2	6.3	12.1	79.0	69.0	81.2
Cass County	7 116	4 242	2 463	19.2	4.0	9.3	5.2	3.2	7.8	10.4	76.7	55.5	81.3
Clark County	18 269	12 434	4 714	20.6	3.7	9.9	5.3	2.7	7.6	12.3	77.6	57.6	82.6
Clay County	5 040	3 042	1 697	20.6	5.1	9.9	5.8	3.2	7.7	12.4	75.0	55.3	79.7
Clinton County	7 757	5 781	1 646	25.4	4.5	8.4	4.0	2.2	7.5	21.2	74.3	73.4	74.6
Crawford County	2 593	1 713	695	26.0	5.2	12.5	8.3	3.4	9.9	15.9	68.6	55.1	73.5
Daviess County	5 624	3 626	1 656	20.8	4.4	9.0	4.5	2.0	9.2	13.0	74.9	61.5	78.5
Dearborn County	7 627	5 179	1 839	17.9	3.4	7.5	4.3	2.2	6.9	11.3	78.6	56.0	83.6
Decatur County	3 911	2 388	1 317	17.4	3.5	8.3	4.1	2.1	7.7	9.3	79.0	61.0	82.4
DeKalb County	6 528	4 398	1 649	17.7	3.8	6.8	3.9	1.7	6.0	11.6	80.9	67.6	83.8
Delaware County	20 400	12 697	6 307	18.5	4.0	9.2	5.8	2.5	7.1	8.7	72.4	49.2	77.3
Dubois County	5 903	3 607	2 000	16.3	3.4	6.4	3.7	2.2	7.9	10.1	83.1	69.2	85.6
Elkhart County	30 998	21 077	7 837	18.6	3.4	6.6	4.9	2.3	7.9	12.3	80.1	66.5	83.2
Fayette County	5 862	3 652	1 787	25.0	5.3	11.5	6.6	3.6	9.8	15.6	72.6	58.2	77.1
Floyd County	11 710	7 747	3 090	17.9	3.2	8.9	5.3	2.7	7.7	10.4	78.3	55.0	83.1
Fountain County	3 530	2 256	1 152	21.3	5.0	9.4	4.1	2.7	7.9	13.8	75.1	63.2	78.3
Franklin County	3 673	2 206	1 220	18.0	4.0	9.0	4.8	2.6	8.2	9.5	77.0	56.8	81.1
Fulton County	4 091	2 442	1 412	21.5	5.3	9.5	5.7	3.0	9.0	12.1	77.5	64.5	80.7
Gibson County	6 412	4 112	1 976	21.4	4.2	9.0	4.8	3.1	7.4	14.6	77.3	64.2	80.8
Grant County	14 038	8 912	4 409	20.7	5.1	10.3	5.7	3.1	8.9	11.3	71.8	47.9	78.0
Greene County	6 888	4 326	2 221	22.5	5.7	11.5	6.0	3.7	8.5	12.8	73.1	54.8	78.2
Hamilton County	19 330	13 287	4 396	11.7	2.1	4.3	3.0	1.4	3.8	7.5	81.8	71.5	83.1
Hancock County	8 693	5 844	2 320	17.0	3.4	6.8	3.5	1.6	4.8	10.5	80.0	71.9	81.6
Harrison County	5 995	3 995	1 661	18.9	3.9	9.2	5.1	2.6	7.4	11.2	77.9	57.0	82.8
Hendricks County	15 871	11 589	3 626	17.0	3.5	5.8	2.7	1.5	3.9	12.6	82.6	78.3	83.5
Henry County	9 569	5 867	3 128	21.3	4.7	9.8	5.3	2.7	7.9	11.6	72.7	59.0	76.2
Howard County	15 165	9 592	4 633	19.5	4.4	9.7	5.4	2.8	7.2	10.0	72.7	51.1	77.5
Huntington County	6 109	3 826	1 926	17.6	3.8	7.6	4.3	2.3	6.4	11.4	81.2	67.7	83.9
Jackson County	8 036	5 504	2 150	21.2	4.4	9.3	4.5	2.9	8.1	14.2	75.8	63.8	79.2
Jasper County	4 860	3 123	1 487	17.6	3.6	7.6	4.2	2.5	7.8	11.3	73.6	61.2	76.1
Jay County	4 207	2 625	1 377	21.0	4.7	9.5	4.4	2.4	8.9	12.8	77.5	62.1	81.5
Jefferson County	6 144	4 074	1 754	21.3	4.9	9.9	6.1	2.8	7.6	12.4	76.4	59.6	81.1
Jennings County	5 568	3 956	1 319	22.0	4.8	10.3	6.3	3.1	9.8	14.0	73.9	55.0	79.6
Johnson County	18 950	12 792	5 252	18.0	3.6	7.6	4.1	2.0	5.9	11.5	81.0	69.0	83.5
Knox County	8 105	5 118	2 603	22.3	4.9	9.7	6.8	3.2	8.6	12.6	73.4	54.5	78.6
Kosciusko County	11 729	7 962	3 088	17.4	3.4	7.0	4.0	2.1	7.1	11.3	79.2	66.1	82.0
LaGrange County	5 436	3 680	1 477	17.3	3.4	6.2	3.7	2.0	10.5	11.4	74.5	61.1	77.5
Lake County	88 638	56 869	26 878	19.9	3.7	8.8	4.8	3.0	9.3	11.6	70.6	53.3	74.7
LaPorte County	18 794	11 449	6 266	19.4	4.1	8.7	5.2	2.8	7.8	11.0	77.1	61.4	80.6
Lawrence County	9 368	5 808	3 115	22.2	5.0	10.8	5.5	2.8	8.7	12.4	74.5	57.2	79.1
Madison County	27 116	17 025	8 610	22.4	4.8	10.8	5.8	2.9	7.7	12.9	73.2	56.5	77.7
Marion County	157 908	109 166	39 250	20.1	3.6	8.5	4.9	2.5	8.2	12.6	77.4	61.5	81.4
Marshall County	7 389	4 753	2 221	17.8	3.3	7.7	4.3	1.9	7.4	10.8	78.6	63.3	81.7
Martin County	2 280	1 504	703	23.8	5.9	10.6	5.5	2.8	9.7	14.6	72.6	51.8	79.3
Miami County	5 982	3 794	1 883	18.5	3.8	8.1	4.9	2.1	8.1	10.3	76.8	59.2	80.6
Monroe County	14 745	9 785	4 097	13.0	2.8	6.2	4.3	1.7	4.4	5.7	74.4	59.6	76.4
Montgomery County	7 007	4 345	2 124	20.2	4.4	8.8	5.6	2.3	7.5	11.6	78.7	64.7	82.0
Morgan County	12 234	8 554	3 073	20.0	4.0	9.0	4.0	1.9	4.8	13.0	78.1	70.9	80.0
Newton County	2 682	1 827	740	19.9	3.8	8.7	5.0	2.4	7.5	12.9	74.4	61.5	77.8
Noble County	7 266	4 734	2 076	17.3	3.3	7.5	4.2	2.2	7.0	11.2	79.8	62.9	83.2
Ohio County	1 021	674	312	19.5	3.5	8.7	3.8	2.0	6.2	11.7	77.7	68.4	79.8
Orange County	4 014	2 582	1 230	22.6	5.0	11.0	6.2	3.8	9.8	14.6	73.7	50.0	80.6
Owen County	4 659	2 962	1 291	23.2	4.6	11.3	6.3	3.0	8.5	13.7	74.9	59.5	79.3
Parke County	3 132	1 926	988	20.7	5.0	10.1	5.3	2.6	7.4	11.3	72.7	53.8	77.5
Perry County	3 140	1 866	1 126	18.7	4.1	9.6	4.8	2.7	7.1	10.1	77.6	56.0	82.1
Pike County	2 563	1 641	763	21.6	4.9	10.5	6.6	3.1	9.3	11.5	72.1	53.6	77.1
Porter County	21 490	13 944	6 143	15.8	3.4	7.1	4.0	2.1	5.5	8.9	76.3	62.7	78.7
Posey County	4 483	2 940	1 292	17.9	4.2	7.9	4.6	2.7	7.8	11.3	77.4	61.8	80.8
Pulaski County	2 744	1 714	854	21.9	4.5	10.2	5.0	2.6	8.2	13.7	73.9	56.3	78.9
Putnam County	6 913	4 917	1 809	22.1	4.9	9.6	4.0	2.4	7.6	15.7	75.1	70.0	76.7
Randolph County	5 516	3 302	1 927	21.8	4.8	10.3	5.5	2.9	8.9	12.4	73.7	57.2	77.9
Ripley County	5 339	3 520	1 504	22.0	4.6	9.6	5.3	3.0	8.1	14.0	77.9	65.7	81.5
Rush County	3 237	2 025	1 014	19.4	5.3	9.5	3.8	1.9	5.0	11.6	78.0	62.7	81.5
St. Joseph County	44 621	27 109	14 720	18.3	4.1	8.0	5.0	2.6	7.6	10.0	76.6	61.1	79.8
Scott County	4 974	3 505	1 304	23.6	4.9	12.5	6.3	3.5	9.7	13.8	70.5	45.1	78.6
Shelby County	8 545	6 048	2 137	21.4	4.5	8.7	4.0	2.4	6.6	15.3	79.7	72.6	81.8
Spencer County	3 390	2 193	1 020	17.9	3.6	8.4	3.6	2.5	8.1	10.5	77.4	58.5	81.3
Starke County	4 760	3 097	1 432	21.9	4.2	11.0	6.4	3.5	10.1	13.1	69.0	49.6	74.6
Steuben County	4 836	3 280	1 356	15.7	3.8	6.8	3.3	1.7	5.9	10.4	81.0	68.5	83.4
Sullivan County	4 468	2 744	1 487	24.5	5.8	13.0	6.2	3.6	8.9	14.1	69.4	49.0	75.9
Switzerland County	1 689	1 128	448	20.1	5.1	9.7	5.4	3.0	9.4	12.0	71.4	51.2	76.3
Tippecanoe County	20 073	13 589	5 091	14.5	2.8	5.7	4.1	1.7	5.5	7.2	75.0	64.1	76.7
Tipton County	2 924	1 783	1 089	19.0	3.7	7.3	3.6	2.5	7.9	12.7	79.1	70.8	80.9
Union County	1 478	984	409	21.8	4.2	9.8	4.3	1.7	6.2	15.2	77.0	65.7	80.3
Vanderburgh County	32 822	20 327	10 240	20.7	4.3	9.4	6.1	2.8	8.2	11.6	77.8	58.4	82.4
Vermillion County	3 277	1 916	1 202	21.3	4.9	11.3	5.7	3.1	8.3	10.4	73.5	53.7	78.1
Vigo County	19 901	12 566	6 300	20.7	4.0	9.8	6.1	2.8	8.3	11.4	72.6	53.8	77.3

Table 6. **Disability Status: 2000**—Con.

[Data based on a sample (except Tables 65-68). For information on confidentiality protection, coverage, sampling error, and nonsampling error, see Appendix G.
For location of definitions, see "How to Use This Census Report"]

State County Place	Civilian noninstitutionalized population with a disability			Percent of civilian noninstitutionalized population with specified disability							Percent employed of civilian noninstitutionalized population 21 to 64 years		
				5 years and over					16 years and over, going outside the home	16 to 64 years, employment disability		Disability status	
	5 years and over	16 to 64 years	65 years and over	Any disability	Sensory	Physical	Mental	Self-care			Total	With a disability	No disability
COUNTY—Con.													
Wabash County	6 306	4 105	1 848	19.8	4.0	8.6	4.9	2.4	7.7	13.0	78.4	63.0	82.4
Warren County	1 444	975	400	18.5	3.2	7.9	3.0	1.7	5.8	12.1	79.2	66.6	82.2
Warrick County	8 529	5 529	2 260	17.7	3.6	7.0	4.4	2.0	6.5	10.0	78.8	64.5	81.6
Washington County	5 010	3 465	1 270	20.0	4.0	10.5	6.2	3.0	8.2	12.6	75.3	52.2	81.2
Wayne County	14 202	8 797	4 646	21.7	4.7	10.5	6.0	2.9	8.3	11.6	75.9	57.0	80.9
Wells County	4 014	2 390	1 385	15.9	3.4	6.8	3.3	1.6	5.8	8.8	82.6	70.8	84.5
White County	5 234	3 487	1 578	22.4	4.3	8.6	4.4	2.7	10.5	15.4	80.1	66.0	84.4
Whitley County	4 738	2 998	1 493	16.8	3.5	7.3	3.7	1.8	7.4	10.0	82.5	69.3	85.0
PLACE													
Advance town, Boone County	169	144	20	32.9	5.8	6.8	5.3	2.5	10.3	35.0	85.8	87.7	84.3
Akron town, Fulton County	271	175	84	27.7	4.6	10.8	4.1	4.3	13.6	20.6	80.1	70.7	83.7
Alamo town, Montgomery County	26	17	6	25.5	9.8	2.9	5.9	1.0	13.1	19.6	69.6	70.6	69.0
Albany town	392	253	117	18.3	4.9	9.5	3.9	1.7	5.2	9.4	75.7	57.2	80.1
Delaware County (part)	364	232	110	18.7	5.4	9.5	4.0	1.9	5.1	9.9	77.0	60.9	80.8
Randolph County (part)	28	21	7	14.1	-	10.1	2.5	-	6.5	5.1	65.9	19.0	74.4
Albion town, Noble County	294	181	86	15.2	4.0	8.4	3.4	1.9	5.1	8.5	84.5	64.4	88.0
Alexandria city, Madison County	1 410	986	276	22.9	6.6	10.4	6.5	1.8	3.3	16.1	74.4	61.6	79.1
Alfordsville town, Daviess County	28	21	-	23.0	4.9	4.1	15.6	1.6	-	10.6	83.8	70.6	88.2
Alton town, Crawford County	13	8	5	35.1	-	8.1	13.5	-	24.1	38.1	64.7	83.3	54.5
Altona town, DeKalb County	51	29	19	27.9	6.6	10.9	5.5	-	10.1	18.4	81.8	82.8	81.5
Ambia town, Benton County	38	34	4	21.2	0.6	10.1	3.9	3.4	12.8	17.0	65.3	41.2	77.6
Amboy town, Miami County	57	38	19	17.0	3.9	6.3	3.0	2.4	7.8	10.4	67.0	43.2	72.1
Amo town, Hendricks County	46	16	26	12.5	3.5	8.1	4.1	1.9	3.4	2.1	79.9	62.5	81.3
Anderson city, Madison County	13 705	8 263	4 739	25.0	5.2	12.3	7.2	3.3	9.2	13.4	71.1	53.9	76.3
Andrews town, Huntington County	234	136	81	19.0	4.1	10.2	5.8	2.8	7.4	9.5	74.5	49.6	79.6
Angola city, Steuben County	1 122	757	331	17.0	3.9	8.3	4.9	3.1	7.5	10.5	78.0	56.1	82.7
Arcadia town, Hamilton County	498	349	115	31.5	7.7	12.6	11.6	6.6	12.9	22.5	71.8	50.6	82.7
Argos town, Marshall County	308	203	77	20.9	3.5	9.0	5.8	2.6	5.6	14.3	78.4	66.3	81.7
Ashley town	262	204	41	28.9	2.5	7.4	6.5	2.9	6.6	28.7	81.0	77.6	82.8
DeKalb County (part)	204	169	27	33.3	2.8	8.0	6.2	3.3	6.0	35.0	82.1	79.7	83.9
Steuben County (part)	58	35	14	19.8	2.0	6.1	7.2	2.0	7.8	15.3	78.9	67.6	81.4
Atlanta town, Hamilton County	119	72	39	18.6	4.4	11.7	4.8	2.2	10.0	9.4	79.5	59.4	83.8
Attica city, Fountain County	770	556	191	23.9	4.6	8.5	5.9	2.2	9.4	18.0	75.5	59.3	81.6
Auburn city, DeKalb County	1 736	1 067	502	16.0	3.9	6.0	4.5	1.6	6.2	7.3	83.1	61.5	86.8
Aurora city, Dearborn County	1 006	682	206	27.6	3.1	12.2	9.4	3.2	12.0	17.7	74.3	54.1	82.8
Austin town, Scott County	1 207	892	279	28.2	5.6	14.6	8.2	3.5	11.9	18.7	62.5	40.7	72.8
Avilla town, Noble County	258	130	106	14.9	2.8	6.0	4.0	1.7	5.8	7.8	82.3	60.5	84.8
Avon town, Hendricks County	439	365	74	8.2	2.1	3.1	0.3	0.8	1.6	5.5	85.0	78.9	85.6
Bainbridge town, Putnam County	107	55	36	14.9	3.9	7.4	2.5	2.2	4.6	8.2	77.3	54.0	80.5
Bargersville town, Johnson County	353	242	91	18.0	2.7	8.6	4.1	1.7	5.3	11.2	80.6	67.1	83.6
Bass Lake CDP, Starke County	256	126	122	21.1	3.1	12.4	6.3	4.7	9.1	9.3	66.9	42.9	71.5
Batesville city	1 040	750	250	19.1	3.6	7.3	3.6	2.4	6.1	14.1	81.9	73.7	84.1
Franklin County (part)	105	87	6	8.6	1.1	3.6	1.4	0.4	3.3	6.6	89.8	72.0	92.0
Ripley County (part)	935	663	244	22.1	4.3	8.3	4.3	3.0	6.8	16.4	79.6	73.9	81.4
Battle Ground town, Tippecanoe County	146	115	13	11.9	1.5	3.9	2.1	1.4	5.1	10.6	81.5	62.4	84.9
Bedford city, Lawrence County	3 344	1 913	1 323	26.7	6.3	13.8	6.7	3.7	9.7	15.6	71.4	55.2	76.9
Beech Grove city, Marion County	2 784	1 748	961	21.6	5.0	8.2	3.5	1.6	6.7	14.4	81.8	65.6	86.3
Berne city, Adams County	707	340	332	18.7	5.7	9.7	4.7	2.7	7.7	7.7	85.1	60.2	89.3
Bethany town, Morgan County	9	8	1	18.8	2.1	2.1	-	-	-	17.5	78.6	100.0	73.9
Beverly Shores town, Porter County	116	55	58	18.0	5.7	9.5	2.8	4.0	5.2	7.5	77.4	47.3	81.6
Bicknell city, Knox County	904	551	277	28.8	7.4	16.1	11.0	5.6	12.8	15.3	62.0	36.0	72.4
Birdseye town, Dubois County	133	75	47	30.5	6.7	15.6	12.4	6.0	17.1	15.5	69.4	40.0	80.5
Bloomfield town, Greene County	561	319	220	25.3	8.2	15.8	6.0	5.9	7.0	9.6	70.8	40.9	78.8
Bloomingdale town, Parke County	46	30	16	16.0	5.9	5.9	1.7	1.7	7.2	11.3	82.8	81.5	83.0
Bloomington city, Monroe County	7 004	5 025	1 736	10.7	2.5	4.7	3.7	1.2	3.4	4.2	69.9	59.2	71.2
Blountsville town, Henry County	38	27	4	27.7	2.2	16.8	12.4	-	13.6	16.3	64.8	51.9	70.5
Bluffton city, Wells County	1 986	1 165	727	23.1	4.1	10.0	4.7	2.3	9.8	13.5	82.0	70.6	84.9
Boonville city, Warrick County	1 540	942	466	24.3	5.5	9.5	7.2	3.0	7.9	11.9	73.7	55.0	79.0
Borden town, Clark County	124	91	27	14.6	3.3	5.5	1.5	1.4	4.8	10.7	78.6	63.4	81.3
Boston town, Wayne County	21	19	2	12.0	-	9.7	1.1	1.1	1.4	10.1	83.7	88.2	83.0
Boswell town, Benton County	217	90	110	27.5	5.9	13.8	5.4	3.2	14.1	10.8	74.4	56.1	79.3
Bourbon town, Marshall County	270	160	90	17.6	4.0	8.0	4.7	2.3	8.7	9.9	84.4	67.6	87.8
Brazil city, Clay County	2 063	1 198	655	27.2	6.4	12.2	9.4	4.5	10.7	15.8	73.3	49.6	81.0
Bremen town, Marshall County	823	517	264	20.0	3.6	8.1	5.1	2.3	11.3	12.9	76.9	65.8	79.5
Bright CDP, Dearborn County	594	459	80	11.9	2.5	4.1	3.0	1.4	3.0	8.8	84.3	76.2	85.6
Bristol town, Elkhart County	227	158	56	18.2	2.6	9.6	6.1	1.9	9.0	10.7	83.2	58.6	88.4
Brook town, Newton County	199	121	68	20.2	4.1	9.4	5.5	2.1	6.8	10.4	80.2	68.2	83.0
Brooklyn town, Morgan County	396	320	64	28.1	4.7	7.5	4.0	2.6	7.5	24.6	78.6	75.6	79.9
Brooksburg town, Jefferson County	11	5	6	13.9	5.1	7.6	2.5	-	3.2	5.4	77.8	100.0	75.5
Brookston town, White County	346	214	101	21.7	4.1	8.0	3.8	2.7	12.0	13.3	83.4	80.0	84.3
Brookville town, Franklin County	592	281	285	25.2	7.0	15.2	8.0	4.5	13.3	10.2	78.8	48.4	86.6
Brownsburg town, Hendricks County	2 598	1 772	749	20.2	4.9	6.6	2.8	2.0	4.2	14.7	84.4	82.7	84.8
Brownstown town, Jackson County	525	317	194	19.6	4.1	10.6	4.4	3.3	8.7	13.5	75.8	56.1	80.4
Bruceville town, Knox County	91	45	32	21.5	4.0	8.5	8.0	0.9	9.0	12.0	78.4	53.7	83.6
Bryant town, Jay County	79	57	13	28.5	2.9	10.8	7.9	4.3	8.0	19.4	82.8	72.7	87.4
Buffalo CDP, White County	343	238	98	55.7	4.1	9.1	5.5	3.1	39.3	52.0	70.6	79.6	53.3
Bunker Hill town, Miami County	180	126	50	20.1	2.7	7.9	5.0	2.9	11.7	13.1	77.9	62.3	82.1
Burket town, Kosciusko County	89	87	2	50.3	7.3	16.9	2.8	2.3	17.9	46.9	76.6	66.7	94.9
Burlington town, Carroll County	80	41	33	19.1	4.1	11.9	3.1	5.7	7.0	4.3	73.5	61.0	75.9
Burnettsville town, White County	78	70	4	23.0	1.5	2.9	2.1	1.5	11.3	25.9	86.2	80.0	89.0
Burns Harbor town, Porter County	156	121	22	21.1	3.3	7.9	3.9	4.5	6.6	16.1	76.1	56.9	81.8

Table 6. **Disability Status: 2000**—Con.

[Data based on a sample (except Tables 65-68). For information on confidentiality protection, coverage, sampling error, and nonsampling error, see Appendix G.
For location of definitions, see "How to Use This Census Report"]

State County Place	Civilian noninstitutionalized population with a disability			Percent of civilian noninstitutionalized population with specified disability							Percent employed of civilian noninstitutionalized population 21 to 64 years		
				5 years and over					16 years and over, going outside the home	16 to 64 years, employment disability		Disability status	
	5 years and over	16 to 64 years	65 years and over	Any disability	Sensory	Physical	Mental	Self-care			Total	With a disability	No disability
PLACE—Con.													
Butler city, DeKalb County	465	322	102	19.7	2.8	9.3	5.8	2.5	6.7	11.8	77.1	60.8	80.9
Cadiz town, Henry County	26	20	6	17.7	7.5	7.5	4.1	2.0	8.2	8.8	75.8	50.0	82.3
Cambridge City town, Wayne County	427	241	173	21.3	6.1	10.9	4.7	3.5	9.2	11.6	78.5	58.4	83.5
Camden town, Carroll County	116	62	37	21.3	4.2	10.7	7.0	3.1	6.3	9.8	80.9	67.8	83.6
Campbellsburg town, Washington County	158	107	38	31.5	9.4	13.9	8.8	3.4	10.0	22.8	75.5	60.8	83.1
Cannelburg town, Daviess County	19	17	2	16.4	-	9.5	1.7	4.3	6.8	14.6	78.9	60.0	83.9
Cannelton city, Perry County	247	157	82	22.7	4.2	11.6	6.2	3.3	8.8	11.7	67.3	42.0	74.8
Carbon town, Clay County	47	30	9	15.3	4.2	9.4	7.2	2.6	3.7	4.8	78.0	76.9	78.1
Carlisle town, Sullivan County	172	81	84	26.5	8.3	15.2	7.5	4.3	9.9	8.0	73.2	52.6	78.6
Carmel city, Hamilton County	3 265	2 019	984	9.5	1.7	4.1	2.9	1.3	3.8	5.1	79.2	67.1	80.3
Carthage town, Rush County	180	104	65	21.3	6.4	11.2	5.1	1.8	6.1	13.2	75.5	63.6	77.8
Cayuga town, Vermillion County	201	115	78	19.4	4.8	9.5	3.7	1.5	5.4	11.8	71.0	54.1	74.8
Cedar Grove town, Franklin County	42	25	15	25.1	1.2	9.6	3.0	5.4	9.3	14.6	82.9	72.7	85.4
Cedar Lake town, Lake County	1 588	1 126	373	18.6	3.0	7.2	3.3	1.1	10.0	12.6	75.9	64.3	78.8
Center Point town, Clay County	58	37	18	22.1	6.5	9.2	3.4	2.3	5.0	17.1	80.3	77.1	81.2
Centerville town, Wayne County	335	158	137	15.4	3.9	5.9	4.6	1.9	5.9	6.7	80.5	56.5	83.9
Chalmers town, White County	79	50	22	17.0	2.8	7.5	4.3	1.5	8.1	10.9	82.8	37.5	91.5
Chandler town, Warrick County	713	502	158	26.1	2.7	8.6	6.4	3.1	12.2	14.4	80.8	72.9	83.6
Charlestown city, Clark County	1 401	1 111	221	25.2	4.2	9.9	6.2	3.6	8.8	19.2	72.5	54.8	80.0
Chesterfield town	671	405	227	24.6	5.1	9.6	5.6	2.0	8.9	14.1	75.3	67.7	77.4
Delaware County (part)	-	-	-	-	-	-	-	-	-	-	42.9	(X)	42.9
Madison County (part)	671	405	227	24.7	5.2	9.7	5.7	2.0	8.9	14.2	75.4	67.7	77.6
Chesterton town, Porter County	1 563	1 017	399	16.0	4.2	6.1	5.2	2.0	5.2	8.4	79.8	70.8	81.2
Chrisney town, Spencer County	102	47	53	20.6	6.1	9.9	5.1	4.8	12.7	9.8	78.5	57.5	82.1
Churubusco town, Whitley County	285	160	116	18.4	3.4	8.2	3.9	2.3	9.0	11.9	84.1	69.0	87.0
Cicero town, Hamilton County	706	547	126	19.1	5.1	6.8	4.1	2.2	4.4	11.4	84.6	71.1	88.2
Clarks Hill town, Tippecanoe County	124	78	38	20.7	5.5	10.0	3.3	3.0	9.1	13.1	76.2	54.5	82.0
Clarksville town, Clark County	4 667	3 096	1 315	24.0	4.1	11.4	6.4	3.0	8.9	14.4	78.1	61.3	83.2
Clay City town, Clay County	180	85	92	18.8	6.6	10.8	4.1	2.7	6.9	7.9	76.2	54.8	80.3
Claypool town, Kosciusko County	47	40	7	16.2	4.8	6.6	6.2	2.8	7.5	9.8	64.8	57.5	66.9
Clayton town, Hendricks County	122	81	32	18.7	3.5	8.7	5.7	2.9	6.3	12.4	79.7	63.9	82.9
Clear Lake town, Steuben County	19	10	9	6.9	1.8	3.3	3.3	1.5	2.4	3.7	75.6	30.0	78.5
Clermont town, Marion County	181	94	83	13.0	5.5	7.5	3.0	2.9	6.1	4.0	83.4	64.9	85.5
Clifford town, Bartholomew County	70	36	30	28.8	4.1	18.5	7.4	2.5	9.6	14.0	77.5	63.6	81.9
Clinton city, Vermillion County	1 084	549	465	24.4	5.4	15.3	7.7	3.5	8.3	8.0	73.2	51.3	78.5
Cloverdale town, Putnam County	506	306	185	23.7	6.5	13.0	4.8	1.8	8.3	12.6	77.1	67.2	79.8
Coatesville town, Hendricks County	75	43	17	16.1	3.2	5.6	8.4	0.9	5.2	7.9	77.5	56.4	81.1
Colfax town, Clinton County	181	126	46	26.3	2.5	11.5	2.8	2.9	7.2	19.6	69.8	68.5	70.3
Collegeville CDP, Jasper County	91	74	5	10.6	2.8	1.3	2.1	-	5.5	6.7	59.6	64.7	59.4
Columbia City city, Whitley County	1 254	704	497	19.5	4.8	8.8	4.7	1.9	7.5	10.8	83.6	69.1	86.5
Columbus city, Bartholomew County	6 955	4 206	2 316	19.7	4.4	9.7	5.5	2.8	7.7	10.7	76.3	54.3	80.9
Connersville city, Fayette County	3 891	2 437	1 099	28.0	5.7	12.7	8.1	4.8	11.6	17.6	69.7	54.6	75.3
Converse town	191	106	77	17.8	4.9	7.5	5.1	3.3	6.3	11.0	72.4	62.0	74.4
Grant County (part)	58	27	31	26.4	9.1	14.5	8.2	9.5	16.2	19.4	67.0	50.0	71.8
Miami County (part)	133	79	46	15.6	3.9	5.7	4.3	1.6	3.8	9.1	73.5	65.8	74.9
Corunna town, DeKalb County	43	27	14	20.1	6.5	11.2	3.7	5.6	10.6	12.9	80.0	40.9	89.8
Corydon town, Harrison County	663	404	241	25.8	9.3	13.1	6.6	3.4	11.8	12.5	78.9	59.8	85.3
Country Club Heights town, Madison County	15	10	5	16.1	5.4	-	5.4	-	-	7.9	78.6	90.0	76.1
Covington city, Fountain County	494	251	239	21.4	4.1	10.1	2.6	2.2	6.2	11.0	78.4	66.7	81.0
Crandall town, Harrison County	32	21	9	21.5	2.7	14.8	-	2.7	6.0	9.7	65.0	47.6	69.5
Crane town, Martin County	52	36	11	30.1	2.9	11.6	11.0	0.6	8.6	15.9	76.2	67.6	80.6
Crawfordsville city, Montgomery County	3 248	1 926	1 052	23.6	4.9	10.2	8.0	2.4	8.5	11.4	76.6	59.1	81.2
Cromwell town, Noble County	74	54	16	18.5	2.5	8.0	6.0	2.0	6.0	12.5	80.3	56.0	86.4
Crothersville town, Jackson County	447	301	120	30.3	6.4	13.1	8.0	3.9	9.4	18.3	70.9	61.8	74.7
Crown Point city, Lake County	2 917	1 564	1 260	16.2	4.7	7.8	3.5	2.0	6.8	7.4	78.2	60.1	81.0
Crows Nest town, Marion County	9	6	3	10.7	2.4	8.3	3.6	3.6	4.1	3.3	66.7	66.7	66.7
Culver town, Marshall County	278	141	114	19.8	5.0	9.2	7.7	3.8	6.9	10.8	76.1	50.4	81.2
Cumberland town	815	598	151	16.3	3.0	4.5	4.7	0.9	4.9	13.6	79.5	65.2	82.4
Hancock County (part)	213	114	99	7.7	2.9	3.3	1.6	0.3	3.0	4.9	79.9	50.9	81.9
Marion County (part)	602	484	52	27.0	3.2	5.9	8.6	1.7	7.6	24.9	79.0	69.2	83.4
Cynthiana town, Posey County	186	135	44	28.4	5.5	11.6	8.2	4.1	11.3	18.4	78.9	77.4	79.5
Dale town, Spencer County	276	175	89	19.7	5.9	9.9	4.2	1.6	6.6	10.8	78.2	63.2	81.9
Daleville town, Delaware County	283	170	97	19.4	4.7	12.6	5.8	3.4	6.1	10.3	80.1	52.7	85.9
Dana town, Vermillion County	122	60	44	20.6	4.1	11.8	8.3	2.0	11.2	11.1	71.9	45.5	77.1
Danville town, Hendricks County	874	533	321	15.7	4.3	6.0	1.7	2.1	5.0	10.8	84.5	74.1	86.3
Darlington town, Montgomery County	137	55	76	17.0	5.8	8.9	4.1	3.9	9.1	7.6	78.8	67.3	80.5
Darmstadt town, Vanderburgh County	167	68	91	13.3	4.1	8.3	4.0	2.0	6.0	5.1	80.2	69.1	81.1
Dayton town, Tippecanoe County	161	109	37	15.8	2.0	6.0	3.7	0.2	4.5	10.0	80.4	65.0	83.5
Decatur city, Adams County	1 508	817	639	17.3	3.5	8.5	3.7	2.9	7.0	8.8	81.1	64.3	83.9
Decker town, Knox County	59	39	16	22.7	4.6	10.4	6.5	2.7	5.3	19.0	68.3	72.2	66.7
Delphi city, Carroll County	574	348	202	22.0	4.9	8.8	3.9	3.0	8.0	16.3	80.4	70.1	83.3
De Motte town, Jasper County	507	218	268	17.1	4.0	9.5	5.1	4.1	10.7	7.9	72.3	42.9	76.0
Denver town, Miami County	105	67	31	19.6	4.7	8.2	7.7	2.4	9.4	10.7	77.4	55.6	82.5
Dillsboro town, Dearborn County	255	135	100	21.8	4.2	10.8	6.9	1.9	8.7	9.1	74.6	53.9	79.9
Dublin town, Wayne County	136	80	54	20.4	4.8	8.7	2.5	3.7	4.2	15.9	76.9	80.9	76.0
Dugger town, Sullivan County	181	105	72	20.3	4.1	13.5	5.0	3.8	8.9	11.0	69.4	33.0	77.8
Dune Acres town, Porter County	24	13	8	12.6	2.1	5.8	3.2	3.7	5.7	7.3	84.3	75.0	85.4
Dunkirk city	641	399	209	25.5	8.8	11.4	6.7	3.6	8.0	14.1	73.9	63.6	77.3
Blackford County (part)	40	22	14	25.0	3.8	13.1	7.5	3.1	7.8	11.4	55.8	27.3	64.4
Jay County (part)	601	377	195	25.5	9.1	11.3	6.6	3.7	8.1	14.3	75.1	65.9	78.2

Table 6. **Disability Status: 2000**—Con.

[Data based on a sample (except Tables 65-68). For information on confidentiality protection, coverage, sampling error, and nonsampling error, see Appendix G.
For location of definitions, see "How to Use This Census Report"]

State County Place	Civilian noninstitutionalized population with a disability			Percent of civilian noninstitutionalized population with specified disability							Percent employed of civilian noninstitutionalized population 21 to 64 years		
				5 years and over					16 years and over, going outside the home	16 to 64 years, employment disability		Disability status	
	5 years and over	16 to 64 years	65 years and over	Any disability	Sensory	Physical	Mental	Self-care			Total	With a disability	No disability
PLACE—Con.													
Dunlap CDP, Elkhart County	780	514	243	14.7	3.4	7.6	4.5	2.4	4.4	8.3	81.6	67.7	84.2
Dunreith town, Henry County	52	37	12	31.9	3.1	20.9	11.7	4.3	9.5	13.7	77.0	56.3	86.8
Dupont town, Jefferson County	73	61	9	21.2	2.9	4.7	4.7	2.0	5.2	17.2	74.3	75.0	74.1
Dyer town, Lake County	1 549	837	646	12.2	2.4	5.7	2.3	2.0	6.3	5.6	81.7	60.6	84.0
Earl Park town, Benton County	90	68	7	22.2	3.2	6.7	4.2	1.0	2.7	15.7	75.2	70.7	76.7
East Chicago city, Lake County	7 509	4 985	2 103	25.6	4.5	10.1	6.6	4.3	14.2	16.7	56.2	41.9	61.7
East Germantown town, Wayne County	59	34	24	28.0	8.1	17.1	5.7	0.9	1.3	14.2	74.8	54.5	82.9
Eaton town, Delaware County	291	196	77	19.9	5.5	11.3	4.7	2.1	6.8	9.5	70.3	41.4	77.6
Economy town, Wayne County	33	20	12	18.4	1.1	12.8	3.9	6.1	13.8	11.7	65.5	20.0	75.0
Edgewood town, Madison County	215	108	101	11.3	3.3	6.0	1.4	1.2	3.0	3.6	78.9	58.1	81.0
Edinburgh town	1 161	834	234	27.1	5.7	15.7	6.4	3.9	7.1	15.7	74.8	50.7	85.3
Bartholomew County (part)	64	48	16	19.0	4.8	9.8	4.5	2.4	-	15.2	68.6	16.7	82.3
Johnson County (part)	1 089	778	218	27.9	5.8	16.2	6.6	4.1	7.8	15.9	75.4	52.9	85.5
Shelby County (part)	8	8	-	21.6	10.8	10.8	-	-	-	-	82.6	50.0	100.0
Edwardsport town, Knox County	119	88	24	35.8	6.3	17.8	9.9	6.6	11.2	27.5	75.2	65.9	81.1
Elberfeld town, Warrick County	96	65	26	16.0	3.5	10.2	3.5	2.8	5.1	10.2	79.7	52.4	85.3
Elizabeth town, Harrison County	32	10	22	24.2	15.9	16.7	-	4.5	5.7	11.5	79.3	40.0	87.5
Elizabethtown town, Bartholomew County	89	57	27	24.9	4.5	15.9	7.8	4.7	10.6	11.5	72.2	52.9	78.6
Elkhart city, Elkhart County	11 014	7 787	2 523	23.7	4.4	8.4	6.4	3.5	10.4	16.6	76.6	61.1	81.6
Ellettsville town, Monroe County	853	453	256	18.3	4.5	10.1	7.8	2.7	6.0	7.8	83.8	53.0	88.4
Elnora town, Daviess County	202	110	76	29.1	5.5	14.6	8.2	6.3	11.0	16.4	59.3	39.8	66.9
Elwood city	2 804	1 888	781	32.1	7.8	17.8	8.0	4.9	8.8	22.9	66.3	49.3	74.6
Madison County (part)	2 804	1 888	781	32.1	7.8	17.8	8.0	4.9	8.8	22.9	66.3	49.3	74.6
Tipton County (part)	-	-	-	(X)	(X)	(X)	(X)	(X)	(X)	(X)	(X)	(X)	(X)
English town, Crawford County	186	79	90	30.0	6.1	17.1	14.7	8.2	16.3	11.8	62.5	28.2	72.9
Etna Green town, Kosciusko County	139	90	45	24.1	7.1	11.8	5.9	3.6	9.6	17.3	79.3	75.3	80.6
Evansville city, Vanderburgh County	26 070	16 237	7 940	23.4	4.8	10.9	7.2	3.4	9.4	13.3	76.0	55.4	81.8
Fairland CDP, Shelby County	350	267	66	29.2	3.5	7.8	8.8	2.3	15.7	18.6	71.5	54.5	81.1
Fairmount town, Grant County	497	318	167	18.3	5.9	9.7	5.3	4.3	7.6	10.5	76.4	42.0	83.6
Fairview Park town, Vermillion County	266	161	99	18.5	5.3	11.2	3.5	2.8	5.3	8.4	73.8	58.4	77.0
Farmersburg town, Sullivan County	257	157	91	23.2	7.0	12.8	5.7	3.9	8.5	12.2	74.7	54.7	80.7
Farmland town, Randolph County	248	145	83	18.6	5.2	10.4	6.6	1.7	7.9	8.5	75.0	60.0	78.3
Ferdinand town, Dubois County	355	161	179	17.2	5.1	8.4	5.1	2.8	6.5	7.9	79.7	65.5	81.7
Fillmore town, Putnam County	72	53	19	14.9	2.7	5.0	2.7	1.7	5.9	13.7	76.7	62.2	79.6
Fishers town, Hamilton County	2 052	1 432	409	6.0	1.0	2.1	1.6	0.3	2.0	2.8	85.6	72.5	86.3
Flora town, Carroll County	449	242	191	23.0	4.5	10.5	4.9	2.2	9.2	15.3	84.0	78.7	85.4
Fort Branch town, Gibson County	370	224	131	17.2	3.0	7.6	2.7	1.9	5.1	11.0	80.8	67.8	83.5
Fortville town, Hancock County	748	410	306	24.0	8.4	11.4	7.2	2.3	5.7	5.4	77.1	55.4	82.6
Fort Wayne city, Allen County	36 172	24 105	9 845	19.3	3.7	8.3	5.4	2.6	8.0	11.7	77.3	59.6	81.5
Fountain City town, Wayne County	135	92	38	20.0	3.9	9.8	6.7	3.6	9.3	13.4	78.1	50.6	86.0
Fowler town, Benton County	415	247	147	19.5	4.2	6.3	2.5	1.3	7.6	13.0	85.4	79.1	87.0
Fowlerton town, Grant County	88	63	22	32.0	7.3	17.5	8.7	5.5	12.5	21.0	63.1	59.3	65.3
Francesville town, Pulaski County	213	130	73	25.7	6.0	11.6	5.0	2.5	8.1	17.3	80.9	73.6	83.4
Francisco town, Gibson County	122	88	34	25.2	3.5	13.2	3.9	4.3	8.1	18.8	74.3	58.2	79.7
Frankfort city, Clinton County	3 868	2 875	859	26.3	4.6	9.5	4.4	2.8	10.4	21.5	68.9	65.4	70.4
Franklin city, Johnson County	4 072	2 388	1 497	23.0	5.3	11.0	7.2	3.7	7.9	13.1	81.1	63.7	85.5
Frankton town, Madison County	458	296	149	25.8	4.5	10.7	4.7	4.2	7.8	18.9	77.1	73.0	78.7
Fredericksburg town, Washington County	31	25	4	31.6	7.1	19.4	12.2	9.2	19.8	27.4	62.1	32.0	84.8
Fremont town, Steuben County	233	151	62	15.1	4.7	6.9	3.8	2.1	5.3	6.5	84.2	65.3	88.0
French Lick town, Orange County	431	255	168	25.5	5.9	13.3	8.3	3.9	9.2	15.3	77.5	51.0	86.0
Fulton town, Fulton County	65	40	22	22.0	7.1	6.8	8.8	2.0	6.8	9.3	78.3	70.0	80.7
Galena CDP, Floyd County	217	157	54	13.8	2.5	8.1	2.2	1.1	4.4	9.4	76.8	59.0	80.2
Galveston town, Cass County	252	165	73	17.2	3.5	8.8	4.4	2.2	4.7	8.9	75.8	54.4	80.1
Garrett city, DeKalb County	1 259	930	257	23.5	4.9	7.5	3.3	1.9	6.2	20.8	81.4	82.4	81.1
Gary city, Lake County	25 182	17 453	6 212	26.9	4.4	11.7	7.0	4.3	13.9	17.1	59.1	45.6	64.8
Gas City city, Grant County	1 018	670	294	18.4	4.6	9.6	4.5	1.0	7.1	10.8	76.2	54.9	80.9
Gaston town, Delaware County	202	149	34	22.0	6.1	7.4	10.3	6.8	7.1	14.3	77.9	58.5	84.2
Geneva town, Adams County	264	159	86	20.6	4.7	8.2	5.3	2.5	9.7	13.5	80.0	60.7	84.5
Gentryville town, Spencer County	52	37	13	21.1	4.1	6.5	4.1	1.6	10.4	11.8	64.7	51.6	68.5
Georgetown town, Floyd County	279	183	57	13.6	2.0	5.4	4.9	1.8	5.1	7.4	78.8	60.6	81.2
Georgetown CDP, St. Joseph County	645	341	284	14.7	4.6	6.6	3.7	1.2	6.9	5.1	76.8	70.9	77.4
Glenwood town	58	26	22	20.4	3.5	9.5	7.4	5.3	7.7	13.9	69.2	34.8	75.8
Fayette County (part)	15	11	2	17.2	9.2	6.9	2.3	5.7	4.6	19.0	55.8	18.2	65.9
Rush County (part)	43	15	20	21.7	1.0	10.6	9.6	5.1	8.9	11.1	76.9	50.0	81.0
Goodland town, Newton County	240	149	80	23.4	4.2	10.5	7.6	3.0	7.5	16.1	78.4	63.1	82.9
Goshen city, Elkhart County	4 843	2 990	1 492	18.5	3.2	7.0	5.1	2.1	6.9	11.0	79.7	66.3	82.5
Gosport town, Owen County	173	106	41	28.5	5.3	15.5	8.2	5.3	11.1	16.2	66.2	58.8	68.9
Grabill town, Allen County	202	142	44	19.7	2.2	7.3	5.7	1.4	8.1	15.4	84.5	75.8	86.8
Grandview town, Spencer County	84	48	29	12.8	2.6	6.7	3.0	0.6	6.7	7.3	71.0	28.9	76.2
Granger CDP, St. Joseph County	2 597	1 752	655	9.9	2.2	3.3	2.3	1.4	3.5	6.6	79.0	77.7	79.1
Greencastle city, Putnam County	2 156	1 582	550	25.0	5.6	11.7	4.4	3.4	9.4	16.8	72.1	74.4	71.2
Greendale city, Dearborn County	894	497	343	22.0	6.7	11.4	6.0	3.6	9.8	10.6	79.9	50.5	86.3
Greenfield city, Hancock County	2 345	1 386	777	17.8	3.0	8.5	5.2	2.2	6.3	8.6	80.5	60.4	84.3
Greensboro town, Henry County	30	14	16	17.4	3.5	10.5	2.9	2.9	11.0	12.0	62.1	62.5	62.1
Greensburg city, Decatur County	1 777	1 054	645	19.1	3.7	9.3	4.6	2.4	9.1	9.5	78.8	61.4	82.3
Greens Fork town, Wayne County	72	51	15	19.9	3.0	9.1	4.4	3.6	8.5	15.0	82.0	70.8	85.6
Greentown town, Howard County	447	252	155	18.9	4.2	11.6	6.7	3.9	10.6	4.9	75.3	45.7	81.4
Greenville town, Floyd County	97	66	31	17.0	1.9	9.3	3.5	0.9	9.2	11.2	70.1	38.6	76.5
Greenwood city, Johnson County	5 288	3 375	1 723	16.3	3.5	7.4	3.5	1.8	7.0	9.1	82.4	67.6	85.1
Griffin town, Posey County	26	14	12	19.0	2.9	11.7	2.2	3.6	7.4	11.7	73.9	78.6	73.0
Griffith town, Lake County	2 522	1 553	795	15.6	3.0	6.8	4.2	2.2	6.2	9.2	79.5	68.2	81.3

Table 6. **Disability Status: 2000**—Con.

[Data based on a sample (except Tables 65-68). For information on confidentiality protection, coverage, sampling error, and nonsampling error, see Appendix G. For location of definitions, see "How to Use This Census Report"]

State County Place	Civilian noninstitutionalized population with a disability			Percent of civilian noninstitutionalized population with specified disability							Percent employed of civilian noninstitutionalized population 21 to 64 years		
				5 years and over					16 years and over, going outside the home	16 to 64 years, employment disability		Disability status	
	5 years and over	16 to 64 years	65 years and over	Any disability	Sensory	Physical	Mental	Self-care			Total	With a disability	No disability
PLACE—Con.													
Grissom AFB CDP	267	212	20	18.1	3.8	3.9	8.9	0.9	5.9	13.1	77.3	59.9	81.3
Cass County (part)	-	-	-	(X)	(X)	(X)	(X)	(X)	(X)	(X)	(X)	(X)	(X)
Miami County (part)	267	212	20	18.1	3.8	3.9	8.9	0.9	5.9	13.1	77.3	59.9	81.3
Gulivoire Park CDP, St. Joseph County	458	231	214	16.4	5.4	9.1	4.3	2.4	6.7	7.5	74.8	57.9	77.5
Hagerstown town, Wayne County	339	201	132	20.2	3.9	11.4	4.2	2.4	8.4	9.9	78.5	55.1	83.9
Hamilton town	215	112	99	18.4	5.0	7.9	3.7	2.3	5.7	9.9	80.2	57.8	84.3
DeKalb County (part)	29	4	25	10.5	0.7	6.2	2.2	2.5	8.8	1.3	85.1	50.0	86.3
Steuben County (part)	186	108	74	20.8	6.3	8.5	4.1	2.2	5.0	11.8	79.2	58.1	83.8
Hamlet town, Starke County	173	120	35	23.3	5.0	9.7	9.2	3.2	8.1	17.3	71.7	57.5	76.7
Hammond city, Lake County	16 822	10 733	5 123	22.1	4.0	10.2	5.5	3.5	10.4	12.7	67.5	49.7	72.3
Hanover town, Jefferson County	490	369	99	19.3	3.4	10.4	6.5	2.6	5.4	10.2	76.9	54.2	83.0
Hardinsburg town, Washington County	67	42	22	27.7	2.5	15.3	5.0	4.5	8.3	16.6	65.7	52.4	71.7
Harmony town, Clay County	111	75	33	22.3	3.4	9.6	3.0	1.6	4.7	16.6	79.2	61.5	83.9
Hartford City city, Blackford County	1 382	886	469	21.5	4.4	10.6	3.9	2.4	8.9	14.0	74.6	66.3	76.9
Hartsville town, Bartholomew County	70	40	26	20.5	6.7	8.2	4.1	4.7	12.0	11.2	84.1	72.2	86.7
Haubstadt town, Gibson County	304	192	86	21.1	2.0	8.1	5.9	3.0	10.7	14.3	80.7	69.4	83.8
Hazleton town, Gibson County	93	69	21	33.1	5.0	17.8	4.3	5.0	8.3	22.6	58.8	51.6	62.8
Hebron town, Porter County	530	272	231	15.9	3.9	8.5	2.8	3.3	6.4	6.9	77.6	58.4	80.4
Henryville CDP, Clark County	290	222	27	19.8	2.7	9.8	8.0	1.6	5.9	10.4	78.1	66.3	81.2
Hidden Valley CDP, Dearborn County	561	399	73	13.1	1.4	4.1	2.4	1.1	5.0	8.7	80.3	69.9	81.8
Highland town, Lake County	3 267	1 793	1 381	14.6	2.8	6.6	3.0	2.1	6.2	7.9	79.7	64.6	81.8
Highland CDP, Vanderburgh County	413	209	173	10.8	3.1	5.7	2.3	1.1	2.8	4.3	85.7	74.3	86.7
Hillsboro town, Fountain County	65	29	36	14.9	6.4	6.7	2.5	3.4	7.0	7.7	81.3	62.1	84.0
Hobart city, Lake County	4 258	2 387	1 558	17.9	4.4	8.4	4.5	2.9	8.0	8.5	76.2	64.1	78.3
Holland town, Dubois County	114	63	43	17.1	5.6	7.1	5.7	2.1	4.1	10.4	84.7	69.8	87.7
Holton town, Ripley County	83	62	17	22.0	6.6	13.8	6.6	4.0	6.4	12.4	69.4	40.4	78.0
Homecroft town, Marion County	90	44	40	12.9	2.0	8.0	4.6	4.4	4.6	5.1	78.7	35.7	83.2
Hope town, Bartholomew County	391	214	147	19.7	7.0	11.5	6.8	2.0	7.3	8.4	69.4	50.3	73.6
Hudson town, Steuben County	139	128	9	24.3	3.2	6.0	4.4	2.3	6.2	25.7	77.4	72.0	79.6
Huntertown town, Allen County	234	163	45	14.5	2.7	5.6	4.1	1.7	2.7	8.9	85.7	78.3	86.8
Huntingburg city, Dubois County	1 105	654	379	22.0	4.1	10.1	5.9	3.4	10.2	12.5	79.3	59.8	84.3
Huntington city, Huntington County	3 211	2 038	982	20.2	4.5	8.5	5.7	2.9	7.8	13.4	81.4	67.8	84.7
Hymera town, Sullivan County	187	107	78	24.6	6.7	14.1	8.0	5.9	13.5	11.8	66.2	48.1	71.5
Indianapolis city, Marion County	146 614	101 882	36 102	20.3	3.5	8.5	4.9	2.5	8.3	12.7	77.1	61.3	81.1
Clermont town	181	94	83	13.0	5.5	7.5	3.0	2.9	6.1	4.0	83.4	64.9	85.5
Crows Nest town	9	6	3	10.7	2.4	8.3	3.6	3.6	4.1	3.3	66.7	66.7	66.7
Cumberland town (part)	602	484	52	27.0	3.2	5.9	8.6	1.7	7.6	24.9	79.0	69.2	83.4
Homecroft town	90	44	40	12.9	2.0	8.0	4.6	4.4	4.6	5.1	78.7	35.7	83.2
Indianapolis city (balance)	144 882	100 954	35 417	20.3	3.5	8.6	4.9	2.5	8.3	12.8	77.0	61.3	81.1
Meridian Hills town	126	49	66	7.6	3.9	3.6	1.8	0.4	2.2	2.9	76.1	44.9	77.7
North Crows Nest town	5	3	2	11.9	4.8	-	-	-	-	9.7	50.0	100.0	43.5
Rocky Ripple town	108	56	46	16.6	4.6	8.9	4.0	3.5	8.5	9.0	82.8	66.0	85.1
Spring Hill town	11	11	-	10.2	-	-	-	-	-	12.5	77.3	100.0	74.0
Warren Park town	526	142	373	32.2	7.0	17.6	6.1	4.9	16.8	11.6	78.4	54.3	83.4
Williams Creek town	37	20	9	9.4	1.0	3.0	2.3	0.5	1.6	5.9	74.0	50.0	75.8
Wynnedale town	37	19	11	11.9	1.0	6.5	4.2	1.6	1.1	5.6	71.7	46.7	73.8
Indianapolis city (balance), Marion County	144 882	100 954	35 417	20.3	3.5	8.6	4.9	2.5	8.3	12.8	77.0	61.3	81.1
Indian Heights CDP, Howard County	454	261	158	14.5	4.7	7.6	5.2	2.6	5.0	4.9	70.7	50.4	73.9
Indian Village town, St. Joseph County	24	15	9	17.1	3.6	10.7	4.3	-	4.4	9.4	70.4	64.3	71.6
Ingalls town, Madison County	324	227	65	29.0	4.1	10.6	7.8	3.4	20.7	20.3	75.5	65.6	79.3
Jamestown town	222	170	44	26.6	3.8	6.7	3.2	2.3	9.2	24.1	84.3	78.6	86.8
Boone County (part)	222	170	44	26.8	3.9	6.8	3.3	2.3	9.3	24.3	84.2	78.6	86.6
Hendricks County (part)	-	-	-	-	-	-	-	-	-	-	100.0	(X)	100.0
Jasonville city, Greene County	776	513	229	34.8	7.0	18.6	10.6	3.6	15.2	25.3	64.3	44.7	75.7
Jasper city, Dubois County	1 859	1 109	688	17.2	3.4	6.6	3.6	2.0	9.2	11.3	82.0	71.0	84.0
Jeffersonville city, Clark County	5 058	3 397	1 366	20.1	3.5	10.5	5.5	2.9	7.3	11.5	77.0	54.1	82.4
Jonesboro city, Grant County	385	256	106	21.7	5.5	12.5	4.8	2.9	7.1	11.3	73.2	50.4	79.3
Jonesville town, Bartholomew County	64	45	9	29.6	6.5	20.4	9.7	3.7	6.7	17.9	66.2	66.7	65.9
Kempton town, Tipton County	90	50	38	24.1	5.9	14.5	6.7	2.4	9.5	15.3	71.9	55.8	76.3
Kendallville city, Noble County	1 746	1 108	545	20.8	3.7	9.0	5.1	3.1	8.8	13.0	78.5	59.8	83.2
Kennard town, Henry County	91	44	39	23.1	5.6	11.9	5.6	3.6	9.9	10.8	72.1	56.8	76.4
Kentland town, Newton County	359	223	110	21.5	4.0	8.6	6.3	3.0	7.3	13.0	79.6	70.0	82.2
Kewanna town, Fulton County	169	81	75	30.1	7.7	17.6	7.8	4.1	8.9	9.5	77.6	57.1	84.6
Kingman town, Fountain County	138	103	33	28.2	4.5	7.6	3.1	4.1	14.4	22.3	68.8	73.1	66.7
Kingsbury town, LaPorte County	55	42	13	27.1	2.5	6.9	1.5	3.0	10.1	26.0	80.3	72.7	82.8
Kingsford Heights town, LaPorte County	367	275	62	27.2	4.5	11.8	8.2	2.9	10.3	19.4	66.7	56.2	71.7
Kirklin town, Clinton County	212	159	48	30.0	5.1	13.3	2.3	3.7	14.9	19.1	77.9	66.4	84.5
Knightstown town, Henry County	604	404	173	30.4	7.7	5.6	4.6	3.3	4.8	25.1	72.3	77.6	69.6
Knightsville town, Clay County	142	104	38	27.4	5.8	12.2	3.7	1.2	7.9	22.8	73.5	66.7	76.4
Knox city, Starke County	970	615	257	28.8	5.3	12.6	11.2	4.4	13.4	17.6	68.3	47.1	77.7
Kokomo city, Howard County	9 884	6 264	2 979	23.7	5.4	11.8	7.0	3.6	8.7	12.6	72.0	49.1	78.5
Koontz Lake CDP	386	243	138	26.1	4.0	12.7	6.1	3.8	16.1	18.8	66.1	51.3	71.3
Marshall County (part)	27	20	7	16.4	7.3	13.3	4.2	4.2	5.3	13.6	36.9	25.0	40.6
Starke County (part)	359	223	131	27.3	3.6	12.6	6.3	3.7	17.4	19.5	69.3	53.9	74.8
Kouts town, Porter County	264	154	98	17.0	3.9	7.3	2.8	1.6	8.0	8.2	81.3	75.9	82.3
Laconia town, Harrison County	7	-	7	29.2	-	16.7	-	-	38.5	-	16.7	(X)	16.7
La Crosse town, LaPorte County	94	54	38	17.9	2.3	11.0	2.7	2.5	6.1	11.5	72.7	46.3	78.7
Ladoga town, Montgomery County	173	97	56	20.2	4.2	9.1	3.9	3.9	6.9	9.4	79.5	54.3	85.4
Lafayette city, Tippecanoe County	9 862	6 261	2 887	19.1	3.7	8.1	5.7	2.7	8.3	9.6	77.9	61.3	81.3
La Fontaine town, Wabash County	110	68	35	14.4	2.0	6.8	3.3	3.4	6.3	8.1	80.7	57.6	84.5

Table 6. **Disability Status: 2000**—Con.

[Data based on a sample (except Tables 65-68). For information on confidentiality protection, coverage, sampling error, and nonsampling error, see Appendix G.
For location of definitions, see "How to Use This Census Report"]

State County Place	Civilian noninstitutionalized population with a disability			Percent of civilian noninstitutionalized population with specified disability							Percent employed of civilian noninstitutionalized population 21 to 64 years		
				5 years and over					16 years and over, going outside the home	16 to 64 years, employment disability		Disability status	
	5 years and over	16 to 64 years	65 years and over	Any disability	Sensory	Physical	Mental	Self-care			Total	With a disability	No disability
PLACE—Con.													
Lagrange town, LaGrange County	610	364	215	23.7	6.1	11.7	7.6	5.4	13.7	13.2	80.3	60.1	86.1
Lagro town, Wabash County	95	63	22	21.5	5.2	9.7	5.7	0.9	10.3	15.6	73.3	49.2	81.9
Lake Dalecarlia CDP, Lake County	162	83	73	13.8	3.1	8.7	3.1	4.3	4.1	4.5	78.0	59.0	80.5
Lakes of the Four Seasons CDP	766	440	277	11.2	2.0	4.6	2.3	1.8	4.9	6.3	79.0	68.7	80.1
Lake County (part)	317	148	136	8.6	1.6	3.3	1.9	1.5	4.4	4.4	79.7	72.3	80.2
Porter County (part)	449	292	141	14.3	2.5	6.0	2.8	2.2	5.4	8.6	78.0	66.9	80.0
Lake Station city, Lake County	3 162	2 394	640	24.9	5.1	10.3	5.1	3.7	10.1	16.7	66.4	57.4	69.9
Lake Village CDP, Newton County	122	78	37	16.1	1.7	10.3	3.3	2.2	8.7	11.0	73.2	42.6	78.4
Lakeville town, St. Joseph County	107	69	31	20.2	4.5	8.3	3.0	2.1	6.6	14.6	83.0	69.2	86.6
Lanesville town, Harrison County	53	38	15	9.3	2.6	2.5	1.6	0.7	3.5	6.1	85.9	81.3	86.4
La Paz town, Marshall County	80	51	24	16.7	4.6	8.1	6.3	0.8	7.4	10.1	82.1	64.0	85.5
Lapel town, Madison County	407	231	129	23.2	5.3	10.8	5.9	2.2	7.0	13.4	79.4	61.4	84.2
La Porte city, LaPorte County	4 191	2 370	1 594	21.3	4.3	9.9	5.9	3.4	8.9	11.9	78.9	60.5	83.3
Larwill town, Whitley County	50	33	12	17.4	5.2	8.0	5.2	1.4	8.9	12.0	69.7	60.6	71.8
Laurel town, Franklin County	149	82	66	28.8	5.8	20.1	9.5	6.6	16.9	13.0	65.2	33.3	75.9
Lawrence city, Marion County	6 134	4 234	1 191	17.3	3.2	6.9	4.7	2.2	6.1	10.3	81.8	65.7	85.0
Lawrenceburg city, Dearborn County	1 036	715	273	25.7	4.4	12.2	7.6	4.2	12.4	18.5	73.3	39.8	86.0
Leavenworth town, Crawford County	67	41	24	27.0	1.2	12.9	5.2	5.6	12.4	21.1	71.4	68.3	72.7
Lebanon city, Boone County	3 130	2 241	714	24.2	4.2	8.3	4.3	1.9	6.1	19.6	81.2	76.4	82.9
Leesburg town, Kosciusko County	118	92	24	21.6	2.9	6.6	3.3	1.1	7.0	17.9	80.7	60.5	86.7
Leo-Cedarville town, Allen County	230	146	68	9.1	0.8	3.8	1.6	0.5	4.1	5.5	86.1	74.8	87.2
Lewisville town, Henry County	88	56	26	22.3	2.0	9.4	3.3	1.0	7.0	20.1	72.0	69.4	72.7
Liberty town, Union County	428	221	191	23.5	5.5	14.1	5.2	2.8	5.9	11.9	78.5	62.0	82.6
Ligonier city, Noble County	735	443	257	18.2	3.0	7.7	5.4	2.4	9.2	10.9	76.5	69.1	78.2
Linden town, Montgomery County	122	65	46	18.7	3.4	10.3	3.1	4.1	7.3	11.2	76.7	69.2	78.1
Linton city, Greene County	1 461	804	584	28.7	7.0	15.3	7.1	4.7	9.8	18.0	73.2	61.0	77.8
Little York town, Washington County	27	15	12	17.3	4.5	8.3	1.9	0.6	10.3	11.6	84.9	73.3	86.8
Livonia town, Washington County	12	9	3	11.9	4.0	6.9	2.0	7.9	2.6	5.6	81.4	66.7	83.6
Lizton town, Hendricks County	64	49	13	18.0	1.7	5.1	0.8	1.7	5.9	14.0	85.0	82.6	85.6
Logansport city, Cass County	4 001	2 501	1 270	22.9	5.1	11.1	7.3	4.4	9.2	13.0	73.4	53.7	79.0
Long Beach town, LaPorte County	157	89	68	10.4	3.0	4.6	2.2	0.7	4.0	8.4	78.6	73.5	79.2
Loogootee city, Martin County	655	399	233	25.5	6.5	13.3	6.4	3.5	11.7	14.8	75.3	45.0	85.4
Losantville town, Randolph County	55	23	29	20.7	7.1	15.4	6.0	2.6	4.6	4.5	71.9	54.5	75.0
Lowell town, Lake County	825	547	209	12.3	3.4	5.2	3.2	1.8	4.6	6.6	76.4	55.6	79.3
Lynn town, Randolph County	203	109	82	19.0	3.8	8.5	6.4	2.4	7.4	8.2	77.9	47.4	83.4
Lynnville town, Warrick County	227	140	84	32.6	7.5	15.6	6.9	2.7	7.5	22.5	71.0	67.4	72.7
Lyons town, Greene County	177	105	57	28.5	6.9	14.6	9.6	3.4	10.8	14.8	64.2	38.4	73.7
McCordsville town, Hancock County	98	59	39	10.2	2.1	7.5	3.0	1.7	1.8	3.9	82.2	48.1	85.4
Mackey town, Gibson County	26	9	17	25.0	1.9	13.5	7.7	5.8	13.3	13.0	78.8	77.8	79.1
Macy town, Miami County	24	18	6	10.8	4.5	8.6	1.4	0.9	1.2	8.7	83.6	75.0	84.7
Madison city, Jefferson County	2 297	1 358	850	21.5	5.2	10.9	6.5	3.7	8.0	11.1	76.3	53.2	82.0
Marengo town, Crawford County	269	162	80	34.7	6.8	16.4	12.2	5.7	14.8	21.0	52.6	36.3	62.0
Marion city, Grant County	7 221	4 491	2 344	25.8	6.1	12.7	8.0	4.2	12.0	13.7	68.0	45.8	75.6
Markle town	165	79	72	16.7	4.4	8.6	5.3	2.8	6.0	7.4	81.0	55.3	84.8
Huntington County (part)	76	29	38	12.4	2.8	6.9	3.3	2.3	5.9	4.7	84.6	53.8	87.0
Wells County (part)	89	50	34	23.7	6.9	11.4	8.5	3.7	6.2	11.8	75.2	56.0	80.7
Markleville town, Madison County	78	60	16	16.4	1.5	5.3	2.9	1.5	4.1	13.9	85.6	69.2	89.0
Marshall town, Parke County	55	43	8	15.9	0.3	4.6	4.0	0.9	4.0	14.0	76.5	72.5	77.6
Martinsville city, Morgan County	2 525	1 578	799	24.3	4.9	12.7	6.5	2.6	6.8	14.5	77.9	65.5	81.4
Matthews town, Grant County	92	56	36	16.4	3.8	8.8	3.2	1.8	9.7	9.7	80.9	41.7	87.5
Mauckport town, Harrison County	24	22	2	28.6	11.9	21.4	7.1	3.6	14.7	8.6	59.4	40.9	69.0
Mecca town, Parke County	59	44	12	18.8	3.5	8.9	4.8	1.9	6.9	11.7	74.9	40.5	84.6
Medaryville town, Pulaski County	188	96	78	34.2	9.3	18.0	6.2	4.0	12.7	12.3	74.1	61.5	79.1
Medora town, Jackson County	139	88	44	25.0	5.6	16.0	10.1	6.5	12.1	15.8	68.3	43.2	76.4
Mellott town, Fountain County	52	23	20	24.4	10.3	14.6	6.1	4.7	11.1	9.3	69.3	52.2	73.1
Melody Hill CDP, Vanderburgh County	458	283	153	16.1	3.2	6.6	1.8	1.2	6.7	9.2	85.5	68.5	88.5
Memphis CDP, Clark County	99	73	26	29.9	8.5	28.7	6.3	1.5	17.9	22.9	76.6	37.0	94.0
Mentone town, Kosciusko County	172	102	52	22.3	4.4	10.2	6.1	2.6	7.5	13.7	82.1	56.3	88.8
Meridian Hills town, Marion County	126	49	66	7.6	3.9	3.6	1.8	0.4	2.2	2.9	76.1	44.9	77.7
Merom town, Sullivan County	63	50	13	22.5	1.8	16.4	8.2	3.6	8.3	17.3	65.2	32.6	76.5
Merrillville town, Lake County	5 062	2 949	1 825	17.8	3.0	8.3	4.5	2.4	8.1	9.5	77.9	63.8	80.5
Mexico CDP, Miami County	187	108	63	17.7	5.7	9.4	5.2	2.4	9.1	10.9	81.3	56.0	85.5
Michiana Shores town, LaPorte County	50	15	35	18.5	4.8	10.3	3.0	1.8	9.2	6.0	85.6	60.0	88.3
Michigan City city, LaPorte County	6 431	3 847	2 118	23.1	5.0	11.1	7.1	4.1	9.3	12.2	76.3	60.7	80.5
Michigantown town, Clinton County	78	46	23	19.5	3.8	8.3	8.3	2.3	3.2	11.1	76.0	32.3	83.2
Middlebury town, Elkhart County	342	213	111	12.9	3.1	3.6	3.1	0.9	7.4	6.2	84.4	82.5	84.7
Middletown town, Henry County	450	287	133	20.2	3.6	9.2	7.0	1.6	6.3	11.7	72.7	57.4	76.5
Milan town, Ripley County	305	173	120	18.8	4.3	11.0	5.4	2.0	9.1	7.8	77.9	47.6	83.3
Milford town, Decatur County	64	35	26	52.9	9.1	36.4	11.6	6.6	15.8	16.0	57.4	47.1	67.6
Milford town, Kosciusko County	336	234	80	24.0	3.1	7.5	5.3	2.2	6.2	18.9	80.0	75.7	81.4
Millersburg town, Elkhart County	132	79	42	17.2	3.6	5.6	3.6	0.7	7.6	10.4	84.3	84.2	84.3
Millhousen town, Decatur County	12	6	6	9.3	1.6	-	1.6	1.6	12.1	9.0	81.3	100.0	79.3
Milltown town	222	151	54	25.7	3.6	13.6	7.7	4.0	9.8	14.6	75.9	50.0	85.4
Crawford County (part)	114	80	21	23.8	2.3	9.6	6.5	2.7	6.3	15.5	80.7	62.5	87.0
Harrison County (part)	108	71	33	28.0	5.2	18.7	9.3	5.7	13.7	13.6	70.0	35.9	83.4
Milton town, Wayne County	120	75	34	20.7	9.3	7.8	6.2	2.1	4.0	8.3	72.1	57.6	75.4
Mishawaka city, St. Joseph County	8 604	5 270	2 827	20.0	4.3	9.1	5.4	2.7	8.1	10.7	79.6	62.6	83.3
Mitchell city, Lawrence County	1 195	743	382	29.3	4.6	13.0	9.8	3.9	11.4	16.9	71.6	60.3	76.1
Modoc town, Randolph County	51	35	16	28.3	5.6	18.3	10.6	2.8	5.6	7.0	63.2	42.9	72.2
Monon town, White County	344	199	117	20.5	3.1	9.4	6.2	2.6	8.1	12.8	75.5	63.4	78.3
Monroe town, Adams County	79	41	33	11.9	2.1	4.5	4.1	0.8	2.4	6.5	85.1	76.9	86.0
Monroe City town, Knox County	109	64	38	21.5	5.3	12.2	6.3	4.5	8.5	11.8	78.5	48.4	87.3

Table 6. **Disability Status: 2000**—Con.

[Data based on a sample (except Tables 65-68). For information on confidentiality protection, coverage, sampling error, and nonsampling error, see Appendix G.
For location of definitions, see "How to Use This Census Report"]

State County Place	Civilian noninstitutionalized population with a disability			Percent of civilian noninstitutionalized population with specified disability							Percent employed of civilian noninstitutionalized population 21 to 64 years		
				5 years and over					16 years and over, going outside the home	16 to 64 years, employment disability		Disability status	
	5 years and over	16 to 64 years	65 years and over	Any disability	Sensory	Physical	Mental	Self-care			Total	With a disability	No disability
PLACE—Con.													
Monroeville town, Allen County	214	123	87	18.5	3.3	8.4	3.4	2.5	12.1	10.5	79.5	55.7	84.6
Monrovia town, Morgan County	97	53	37	16.2	3.7	10.6	3.2	2.2	6.2	5.3	78.6	54.7	82.9
Monterey town, Pulaski County	46	25	15	20.7	6.8	13.5	8.1	4.1	10.8	11.3	76.0	44.0	84.0
Montezuma town, Parke County	233	127	91	21.4	7.3	11.3	6.3	3.7	8.0	9.6	68.5	48.8	72.9
Montgomery town, Daviess County	78	50	22	21.8	2.5	8.1	5.6	2.5	13.2	10.5	87.8	75.0	91.4
Monticello city, White County	1 164	783	381	23.4	4.3	10.4	4.7	3.8	11.4	16.5	82.0	64.4	88.2
Montpelier city, Blackford County	400	254	124	23.4	5.8	10.6	5.2	3.0	9.8	14.5	70.7	50.8	76.5
Mooreland town, Henry County	69	41	25	20.1	4.7	9.9	2.0	0.9	11.1	12.0	72.4	46.3	79.0
Moores Hill town, Dearborn County	138	103	16	23.6	4.4	6.5	6.5	0.3	7.5	18.4	70.9	59.2	76.1
Mooresville town, Morgan County	1 468	908	494	18.3	4.1	9.4	3.5	2.0	3.3	9.1	83.8	67.4	87.0
Morgantown town, Morgan County	304	212	81	34.8	7.3	14.9	7.3	4.7	7.7	24.8	77.3	71.2	80.5
Morocco town, Newton County	236	116	111	22.7	5.6	13.1	5.6	3.7	7.6	10.1	76.2	62.2	79.4
Morristown town, Shelby County	319	237	68	31.4	6.0	8.2	3.8	2.5	9.0	29.4	75.9	78.7	74.1
Mount Auburn town, Wayne County	20	7	13	32.3	9.7	24.2	14.5	14.5	12.3	24.1	79.3	42.9	90.9
Mount Ayr town, Newton County	50	44	6	31.1	-	6.8	1.9	-	31.0	34.3	90.1	100.0	84.5
Mount Carmel town, Franklin County	22	14	7	18.8	-	9.4	3.4	0.9	4.7	12.7	66.1	18.2	77.1
Mount Etna town, Huntington County	6	6	-	5.8	1.9	3.9	-	-	3.5	4.3	82.8	50.0	86.5
Mount Summit town, Henry County	41	27	6	14.2	0.7	4.2	5.6	1.4	3.5	9.4	81.7	60.0	84.9
Mount Vernon city, Posey County	1 632	1 012	524	23.5	7.0	12.5	6.7	4.2	10.8	12.8	73.6	49.8	81.0
Mulberry town, Clinton County	238	138	89	20.4	4.9	10.1	3.4	1.3	5.7	10.7	82.3	69.2	85.4
Muncie city, Delaware County	12 968	8 195	3 916	20.8	4.5	10.7	7.1	2.9	7.8	9.5	69.2	44.2	75.5
Munster town, Lake County	2 744	1 269	1 336	13.6	3.1	6.7	3.2	1.7	6.2	5.7	77.4	65.7	78.7
Napoleon town, Ripley County	41	26	15	18.1	1.8	7.9	3.5	2.2	3.3	17.9	84.6	88.5	83.5
Nappanee city	1 090	714	287	18.5	4.5	5.0	4.9	1.6	5.8	11.9	84.8	73.7	87.4
Elkhart County (part)	1 085	714	287	19.0	4.7	5.1	5.0	1.7	6.0	12.4	85.2	73.7	88.0
Kosciusko County (part)	5	-	-	2.8	-	-	2.8	-	-	-	74.2	(X)	74.2
Nashville town, Brown County	203	119	79	28.8	8.6	10.3	5.8	2.7	10.0	20.4	72.0	66.4	73.9
New Albany city, Floyd County	7 518	4 876	2 134	21.9	4.5	11.2	7.2	3.4	10.1	12.4	76.1	51.7	82.7
New Amsterdam town, Harrison County	-	-	-	(X)	(X)	(X)	(X)	(X)	(X)	(X)	(X)	(X)	(X)
Newberry town, Greene County	61	45	16	28.8	2.4	12.7	3.8	5.7	10.9	22.3	77.9	73.2	79.8
Newburgh town, Warrick County	433	246	151	14.4	2.7	5.9	4.1	1.3	6.5	9.8	82.8	69.5	84.6
New Carlisle town, St. Joseph County	274	158	101	20.1	4.2	9.0	5.3	2.3	6.9	9.6	79.7	58.9	84.3
New Castle city, Henry County	4 184	2 548	1 382	25.8	5.9	13.1	7.9	3.6	11.2	13.4	70.1	47.6	77.4
New Chicago town, Lake County	540	361	149	27.4	6.7	11.1	6.1	3.9	9.6	16.4	63.3	55.6	66.4
New Harmony town, Posey County	192	111	78	25.0	7.3	11.5	4.8	2.7	12.3	13.6	79.3	67.9	83.0
New Haven city, Allen County	1 853	1 231	523	16.1	3.3	8.4	3.9	2.0	6.0	9.2	80.8	59.3	84.6
New Market town, Montgomery County	83	41	33	13.9	3.2	5.3	3.0	1.2	3.4	6.1	78.1	78.0	78.1
New Middletown town, Harrison County	5	3	2	8.1	8.1	-	-	-	-	6.7	75.6	100.0	73.8
New Palestine town, Hancock County	238	169	65	21.0	4.8	10.4	4.1	1.9	4.7	12.6	78.4	63.3	82.4
New Paris CDP, Elkhart County	154	53	77	16.6	4.7	6.3	4.7	0.5	4.1	4.7	86.3	56.6	89.9
New Pekin town, Washington County	331	236	78	26.7	5.3	14.3	8.5	2.7	11.7	12.6	69.0	42.6	79.8
Newpoint town, Decatur County	62	37	23	23.3	3.4	7.9	3.0	3.0	9.6	13.3	85.2	75.8	87.6
Newport town, Vermillion County	90	50	37	17.7	3.7	10.0	4.5	1.8	8.2	6.8	76.1	46.0	82.6
New Richmond town, Montgomery County	52	26	20	16.5	4.8	9.2	4.8	2.9	5.0	5.3	79.3	82.6	78.9
New Ross town, Montgomery County	93	75	18	31.2	6.0	11.1	3.0	1.3	3.4	33.3	83.0	91.2	78.1
Newtown town, Fountain County	25	15	7	16.6	7.3	15.2	8.6	9.3	9.2	3.6	72.2	26.7	80.5
New Washington CDP, Clark County	117	71	46	23.0	5.7	11.4	2.2	2.6	16.0	11.0	80.2	50.8	87.4
New Whiteland town, Johnson County	1 391	1 105	198	32.4	3.6	8.0	5.0	2.0	4.0	30.3	81.1	78.9	82.4
Noblesville city, Hamilton County	3 435	2 255	824	13.4	2.2	5.2	3.2	1.6	4.5	7.8	81.6	71.7	83.0
North Crows Nest town, Marion County	5	3	2	11.9	4.8	-	-	-	-	9.7	50.0	100.0	43.5
North Judson town, Starke County	289	167	101	19.7	6.3	11.9	6.5	3.8	9.8	11.1	70.0	43.1	77.1
North Liberty town, St. Joseph County	251	166	66	19.6	4.8	10.6	5.2	2.8	8.4	10.1	76.0	48.4	83.3
North Manchester town, Wabash County	875	547	260	15.9	4.2	6.4	4.5	1.9	5.8	7.6	79.3	64.5	82.1
North Salem town, Hendricks County	131	90	37	24.3	4.1	10.4	4.6	2.4	10.0	17.7	73.0	59.2	76.9
North Terre Haute CDP, Vigo County	1 008	683	258	23.9	3.8	10.3	5.9	2.3	5.3	16.4	75.8	62.3	80.0
North Vernon city, Jennings County	1 167	659	425	20.1	5.2	10.4	6.3	2.6	9.8	10.2	75.4	61.3	78.4
North Webster town, Kosciusko County	274	171	88	27.6	7.5	9.1	8.5	3.0	12.3	16.6	80.5	63.3	86.4
Norway CDP, White County	197	154	43	40.8	16.6	17.4	11.0	9.7	23.0	34.3	65.5	46.8	81.6
Oakland City city, Gibson County	575	310	227	24.5	5.2	13.4	8.5	4.5	11.2	12.0	68.4	45.7	73.9
Oak Park CDP, Clark County	907	512	309	18.0	3.4	9.2	5.3	2.2	5.7	8.5	81.6	57.1	85.9
Oaktown town, Knox County	125	81	43	22.2	7.3	10.1	7.1	3.2	7.5	6.2	75.9	57.4	80.4
Odon town, Daviess County	324	181	129	25.3	6.6	11.7	3.7	2.1	10.2	16.0	77.5	64.2	81.5
Ogden Dunes town, Porter County	190	86	93	15.0	3.2	7.7	4.3	3.0	7.7	7.1	80.7	65.4	82.5
Oldenburg town, Franklin County	106	28	78	17.5	4.1	12.5	1.5	3.5	8.5	7.1	83.7	69.6	84.9
Onward town, Cass County	9	-	9	16.4	5.5	-	-	-	12.2	-	87.5	(X)	87.5
Oolitic town, Lawrence County	199	137	53	18.3	4.7	10.5	3.3	2.3	7.0	10.2	73.7	58.6	77.1
Orestes town, Madison County	129	93	28	36.3	7.9	17.2	9.3	1.4	6.9	22.2	70.5	69.9	70.8
Orland town, Steuben County	59	23	23	17.9	5.5	10.0	4.8	4.2	7.8	7.8	79.7	70.0	80.9
Orleans town, Orange County	574	320	239	27.6	5.6	15.1	5.5	3.7	11.3	17.4	73.0	51.0	81.0
Osceola town, St. Joseph County	325	210	102	19.6	4.3	7.5	3.6	2.2	7.5	13.8	83.0	71.5	85.8
Osgood town, Ripley County	388	232	130	25.8	7.7	15.1	8.1	5.2	9.7	13.3	74.8	45.3	85.2
Ossian town, Wells County	371	182	133	14.2	4.7	5.7	4.0	1.1	4.5	4.2	81.6	72.2	82.7
Otterbein town	272	161	86	22.3	5.4	11.5	5.5	3.2	7.5	12.4	83.9	64.2	89.3
Benton County (part)	206	120	67	22.9	5.5	12.1	6.0	3.7	7.3	13.5	83.6	63.4	89.1
Tippecanoe County (part)	66	41	19	20.5	5.3	9.6	4.0	1.9	8.2	9.4	85.0	66.7	89.8
Owensville town, Gibson County	266	151	107	23.4	2.8	10.4	4.8	2.1	8.6	14.5	76.7	65.0	80.0
Oxford town, Benton County	248	155	85	21.1	6.8	8.9	6.6	2.5	10.2	10.8	77.8	57.7	83.0
Palmyra town, Harrison County	101	64	37	18.3	4.4	11.4	3.6	2.0	6.1	9.0	79.8	70.5	81.9
Paoli town, Orange County	869	544	282	25.5	6.3	13.1	7.8	5.2	11.2	17.7	73.8	44.9	83.9
Paragon town, Morgan County	176	110	43	29.6	4.4	9.9	5.2	2.5	10.4	22.8	73.6	85.6	68.9
Parker City town, Randolph County	187	95	79	14.6	2.9	8.7	5.1	2.7	5.7	4.3	67.7	45.7	70.8
Patoka town, Gibson County	220	181	32	29.5	3.8	8.8	3.9	5.0	10.3	29.6	81.4	82.4	80.9
Patriot town, Switzerland County	34	25	7	16.7	3.9	7.4	4.9	-	6.8	12.9	70.2	44.0	77.5
Pendleton town, Madison County	428	240	178	14.2	2.8	4.6	1.6	2.0	8.0	7.7	81.5	67.9	83.5
Pennville town, Jay County	149	91	53	22.6	5.8	12.6	6.5	3.2	9.1	14.0	73.4	50.0	80.3

Table 6. **Disability Status: 2000**—Con.

[Data based on a sample (except Tables 65-68). For information on confidentiality protection, coverage, sampling error, and nonsampling error, see Appendix G.
For location of definitions, see "How to Use This Census Report"]

State County Place	Civilian noninstitutionalized population with a disability			Percent of civilian noninstitutionalized population with specified disability							Percent employed of civilian noninstitutionalized population 21 to 64 years		
				5 years and over					16 years and over, going outside the home	16 to 64 years, employment disability		Disability status	
	5 years and over	16 to 64 years	65 years and over	Any disability	Sensory	Physical	Mental	Self-care			Total	With a disability	No disability
PLACE—Con.													
Perrysville town, Vermillion County	112	59	46	23.5	4.0	13.0	5.7	3.6	8.9	7.5	73.7	55.6	78.0
Peru city, Miami County	2 662	1 693	867	22.8	4.7	10.5	6.2	2.4	10.3	13.8	76.1	52.7	82.9
Petersburg city, Pike County	650	369	220	28.1	7.2	14.7	11.5	4.2	10.5	11.0	66.3	53.9	70.6
Pierceton town, Kosciusko County	116	88	19	18.4	3.3	8.6	4.0	2.7	6.7	12.0	77.7	64.3	81.3
Pine Village town, Warren County	46	19	27	19.0	1.7	11.2	5.4	-	2.7	3.4	83.8	78.9	84.4
Pittsboro town, Hendricks County	258	181	66	17.7	3.1	4.7	2.1	1.0	6.5	14.3	82.1	83.8	81.8
Plainfield town, Hendricks County	2 845	1 962	749	17.5	4.0	7.0	2.9	1.3	3.0	12.7	81.2	78.0	81.9
Plainville town, Daviess County	96	51	37	20.9	3.5	9.3	4.8	4.6	7.7	15.7	70.6	51.0	74.6
Plymouth city, Marshall County	2 095	1 420	557	24.3	3.8	11.1	6.2	2.3	9.7	14.8	76.7	61.9	81.5
Poneto town, Wells County	20	16	4	10.5	1.6	2.6	0.5	2.6	5.9	11.6	86.3	92.3	85.6
Portage city, Porter County	5 646	3 665	1 653	18.4	3.4	8.8	4.2	2.2	7.0	10.3	74.1	57.7	77.5
Porter town, Porter County	696	466	195	15.1	2.3	6.6	3.0	1.5	4.9	9.5	77.5	66.5	79.4
Portland city, Jay County	1 431	853	504	24.5	5.3	12.4	5.4	3.2	9.3	14.7	78.3	61.2	83.3
Poseyville town, Posey County	194	87	93	17.3	4.9	9.3	4.9	2.1	5.7	7.2	84.5	70.4	86.8
Pottawattamie Park town, LaPorte County	70	31	37	24.1	7.6	14.4	8.6	3.4	13.2	14.4	54.9	22.6	64.0
Princes Lakes town, Johnson County	252	183	59	18.5	4.5	9.0	3.5	1.1	3.2	12.2	78.9	66.7	82.1
Princeton city, Gibson County	1 692	1 057	554	23.7	7.1	10.4	6.3	3.6	7.1	16.5	76.9	62.8	81.4
Redkey town, Jay County	320	210	99	23.9	5.5	11.2	4.3	3.8	12.0	13.5	68.5	56.3	72.2
Remington town, Jasper County	269	158	101	20.8	4.0	9.3	4.9	2.5	7.2	12.0	82.2	78.0	83.2
Rensselaer city, Jasper County	1 024	573	417	22.0	4.8	9.7	4.3	3.9	9.7	13.1	74.8	56.0	79.3
Reynolds town, White County	83	54	27	16.7	3.2	5.0	4.4	3.4	9.9	9.6	83.0	54.3	88.7
Richmond city, Wayne County	8 606	5 391	2 737	24.2	5.3	11.6	7.2	3.1	9.2	12.2	72.8	52.0	79.2
Ridgeville town, Randolph County	144	102	39	18.9	4.7	7.4	3.5	2.1	6.0	12.7	74.7	53.6	79.9
Riley town, Vigo County	27	10	14	23.9	0.9	12.4	2.7	-	10.5	6.4	70.5	100.0	66.2
Rising Sun city, Ohio County	489	289	183	21.8	4.2	10.5	5.2	2.4	8.7	12.6	77.4	68.1	79.5
River Forest town, Madison County	13	7	2	44.8	6.9	20.7	20.7	-	-	41.7	66.7	71.4	60.0
Roachdale town, Putnam County	242	139	86	26.9	6.3	13.7	8.2	2.6	9.3	14.4	73.3	42.9	83.1
Roann town, Wabash County	81	54	27	21.3	2.1	11.5	5.0	4.2	13.2	10.8	84.0	53.7	90.1
Roanoke town, Huntington County	190	108	71	13.6	3.6	4.8	4.0	2.9	7.0	6.4	83.6	62.0	86.2
Rochester city, Fulton County	1 481	933	493	25.1	7.0	10.9	6.1	4.0	12.1	14.0	77.7	63.8	82.2
Rockport city, Spencer County	452	284	153	23.6	4.9	12.1	5.5	4.6	11.4	13.3	74.7	49.6	82.8
Rockville town, Parke County	656	330	293	25.8	8.4	12.6	6.5	3.7	10.1	14.4	75.3	63.6	78.7
Rocky Ripple town, Marion County	108	56	46	16.6	4.6	8.9	4.0	3.5	8.5	9.0	82.8	66.0	85.1
Rome City town, Noble County	321	211	89	20.5	5.5	11.4	5.0	2.0	5.9	11.0	80.4	54.8	86.7
Rosedale town, Parke County	132	66	56	19.4	5.1	9.3	6.5	4.0	6.9	10.2	73.3	59.7	76.1
Roseland town, St. Joseph County	154	113	35	8.7	0.9	3.1	2.8	0.5	1.5	3.7	68.1	39.5	71.2
Roselawn CDP	712	601	81	20.0	3.6	6.9	5.6	1.4	7.5	14.7	72.7	56.1	77.8
Jasper County (part)	272	213	35	20.6	5.2	7.3	6.6	0.5	9.2	14.2	73.4	51.5	79.6
Newton County (part)	440	388	46	19.6	2.7	6.6	5.0	1.9	6.5	15.0	72.3	58.5	76.7
Rossville town, Clinton County	265	168	86	19.1	3.7	6.3	3.2	1.5	8.0	14.5	82.3	76.8	83.5
Royal Center town, Cass County	139	69	58	17.4	3.2	7.5	4.1	2.5	9.7	9.0	89.1	74.2	91.7
Rushville city, Rush County	1 355	810	433	25.4	7.1	13.0	4.3	1.6	5.1	14.9	76.2	60.7	80.9
Russellville town, Putnam County	107	51	44	31.7	12.7	18.0	8.9	3.0	9.3	14.5	71.2	70.8	71.3
Russiaville town, Howard County	182	121	49	18.5	5.9	8.7	4.7	2.3	5.4	10.0	76.4	64.0	79.2
St. Joe town, DeKalb County	89	67	18	20.6	4.9	6.5	5.1	0.9	2.4	19.5	81.8	75.9	83.8
St. John town, Lake County	905	506	352	11.5	1.7	4.5	1.8	1.9	4.6	5.9	78.6	77.3	78.8
St. Leon town, Dearborn County	74	43	29	19.8	4.0	8.3	3.5	1.3	9.5	13.2	80.4	65.1	84.6
St. Paul town	187	123	38	19.5	5.6	8.5	4.8	2.0	5.5	11.5	75.1	54.7	79.9
Decatur County (part)	104	66	22	20.6	5.7	7.1	5.9	1.0	5.0	12.3	72.0	50.0	77.3
Shelby County (part)	83	57	16	18.4	5.5	10.0	3.5	3.1	6.2	10.6	78.5	60.0	82.8
Salamonia town, Jay County	29	25	1	19.9	2.1	4.8	5.5	1.4	8.6	21.1	83.5	72.0	88.9
Salem city, Washington County	1 279	838	402	24.5	4.2	14.1	8.9	3.9	9.4	15.9	73.7	44.2	83.5
Saltillo town, Washington County	33	22	11	28.7	3.5	13.9	2.6	1.7	23.6	18.5	62.9	59.1	65.0
Sandborn town, Knox County	91	44	42	20.9	4.4	13.6	6.7	3.7	9.1	10.6	63.9	34.1	70.1
San Pierre CDP, Starke County	37	31	6	23.7	-	12.2	9.0	-	8.9	10.3	61.5	44.0	67.6
Santa Claus town, Spencer County	195	122	54	10.4	1.5	4.2	1.4	0.5	4.3	6.7	81.0	81.4	80.9
Saratoga town, Randolph County	66	32	34	25.0	11.0	13.3	5.3	6.8	7.0	12.8	76.0	59.4	80.3
Schererville town, Lake County	2 999	1 878	981	12.9	2.7	5.5	2.4	1.4	4.8	7.0	80.4	68.0	82.0
Schneider town, Lake County	42	28	9	13.5	3.5	6.4	1.3	3.5	7.3	10.4	66.1	50.0	68.3
Scottsburg city, Scott County	1 340	855	422	24.4	4.0	13.3	6.0	4.8	9.3	13.5	74.3	47.4	82.3
Seelyville town, Vigo County	242	180	50	22.6	3.6	8.0	6.1	1.4	8.0	14.0	76.6	66.9	79.6
Sellersburg town, Clark County	1 151	783	275	20.0	3.9	9.4	5.9	3.3	9.2	12.5	79.2	60.0	83.7
Selma town, Delaware County	132	73	49	16.3	2.7	7.7	5.4	3.6	8.9	8.2	78.1	56.7	81.4
Seymour city, Jackson County	3 530	2 392	946	21.7	4.6	9.8	4.8	2.8	7.6	14.0	75.3	61.1	79.2
Shadeland town, Tippecanoe County	289	208	52	17.8	3.1	5.7	3.2	1.2	7.8	9.3	78.4	66.7	81.0
Shamrock Lakes town, Blackford County	20	18	2	12.9	1.3	5.8	3.9	-	-	4.1	82.7	100.0	79.1
Sharpsville town, Tipton County	107	63	38	19.8	4.8	5.7	3.1	1.3	4.6	13.9	72.2	52.4	76.6
Shelburn town, Sullivan County	338	224	88	28.8	7.0	16.5	8.0	4.4	9.9	15.5	66.2	42.5	76.0
Shelbyville city, Shelby County	3 557	2 384	1 003	22.3	5.5	10.7	4.4	2.7	7.7	14.1	79.7	67.8	83.1
Sheridan town, Hamilton County	628	446	165	28.6	8.1	12.8	6.0	4.9	9.0	25.1	75.4	71.0	77.7
Shipshewana town, LaGrange County	111	58	51	21.8	4.1	6.5	5.7	3.7	15.4	8.5	84.5	75.0	86.3
Shirley town	226	150	67	30.3	4.3	12.2	4.4	2.6	9.1	22.6	77.4	81.1	75.6
Hancock County (part)	195	136	52	30.3	4.0	10.7	4.7	1.9	8.6	22.7	75.6	79.7	73.5
Henry County (part)	31	14	15	30.7	5.9	21.8	3.0	6.9	12.0	22.2	88.1	92.9	86.7
Shoals town, Martin County	251	155	94	34.8	9.0	21.1	9.6	6.8	13.9	20.0	55.4	32.2	68.5
Sidney town, Kosciusko County	25	7	12	15.2	4.8	9.1	5.5	2.4	4.4	-	74.7	28.6	78.6
Silver Lake town, Kosciusko County	97	51	43	19.8	4.3	13.3	4.7	2.9	5.8	9.7	70.8	54.9	74.2
Simonton Lake CDP, Elkhart County	683	462	169	18.0	4.4	5.2	5.6	2.7	7.1	10.3	83.4	60.1	87.7
Somerville town, Gibson County	92	60	25	30.4	6.6	13.2	7.6	5.6	10.0	17.3	67.0	46.6	76.2
South Bend city, St. Joseph County	21 009	12 887	6 742	21.8	4.5	9.5	6.2	3.4	9.9	12.4	72.5	57.1	76.6
South Haven CDP, Porter County	1 006	742	208	18.9	3.5	7.7	4.0	1.7	3.8	16.2	75.3	61.6	79.2
Southport city, Marion County	227	149	75	12.3	3.0	7.6	2.3	1.5	5.9	4.5	78.3	61.2	80.5
South Whitley town, Whitley County	290	150	126	17.9	3.5	10.2	4.5	2.1	8.3	8.2	85.4	70.1	88.1
Speedway town, Marion County	2 149	1 153	921	17.8	4.9	9.9	5.4	2.8	8.1	7.6	79.7	63.4	82.5

Table 6. **Disability Status: 2000**—Con.

[Data based on a sample (except Tables 65-68). For information on confidentiality protection, coverage, sampling error, and nonsampling error, see Appendix G.
For location of definitions, see "How to Use This Census Report"]

State County Place	Civilian noninstitutionalized population with a disability			Percent of civilian noninstitutionalized population with specified disability							Percent employed of civilian noninstitutionalized population 21 to 64 years		
				5 years and over					16 years and over, going outside the home	16 to 64 years, employment disability		Disability status	
	5 years and over	16 to 64 years	65 years and over	Any disability	Sensory	Physical	Mental	Self-care			Total	With a disability	No disability
PLACE—Con.													
Spencer town, Owen County	631	330	237	29.4	8.2	15.8	6.8	3.7	13.2	17.6	80.2	64.7	85.3
Spiceland town, Henry County	106	60	43	15.1	3.3	7.2	2.3	2.3	7.2	8.2	79.7	69.0	81.3
Spring Grove town, Wayne County	47	24	23	16.4	3.5	7.0	3.8	1.4	4.7	8.1	81.0	54.5	84.9
Spring Hill town, Marion County	11	11	-	10.2	-	-	-	-	-	12.5	77.3	100.0	74.0
Spring Lake town, Hancock County	45	35	8	17.5	2.3	9.3	4.7	3.5	8.7	11.4	73.3	44.1	79.5
Springport town, Henry County	37	21	16	26.1	2.1	14.1	3.5	2.1	11.0	18.9	79.0	50.0	87.3
Spurgeon town, Pike County	69	45	19	34.0	8.4	15.3	14.3	3.9	16.1	19.9	72.0	55.6	78.7
Star City CDP, Pulaski County	53	36	17	16.7	1.6	7.9	-	-	6.2	8.6	87.1	52.8	94.6
State Line City town, Warren County	17	16	-	13.2	-	7.0	2.3	2.3	-	8.0	78.9	64.3	82.3
Staunton town, Clay County	115	74	28	21.9	3.4	11.8	5.3	2.1	7.7	18.6	75.0	59.5	79.9
Stilesville town, Hendricks County	41	20	21	15.4	3.4	7.5	2.2	1.1	8.1	3.8	77.6	35.0	83.4
Stinesville town, Monroe County	63	48	12	31.3	6.5	12.4	4.0	3.0	9.1	37.1	66.7	57.8	74.5
Straughn town, Henry County	34	22	12	12.7	2.6	8.2	6.3	3.4	8.1	6.9	78.5	21.4	84.4
Sullivan city, Sullivan County	1 252	662	486	30.8	8.8	16.7	8.3	5.8	11.7	17.4	66.1	48.9	72.9
Sulphur Springs town, Henry County	41	15	24	12.2	3.9	7.7	5.1	3.3	6.6	1.8	75.0	60.0	76.2
Summitville town, Madison County	181	113	50	18.1	3.6	9.4	5.8	3.4	7.6	9.4	71.9	35.1	79.7
Sunman town, Ripley County	211	145	48	30.5	8.2	9.3	8.2	3.0	10.4	21.6	82.9	84.1	82.3
Swayzee town, Grant County	145	100	39	16.0	2.8	6.2	4.1	2.0	4.0	12.7	76.7	80.4	75.9
Sweetser town, Grant County	137	83	49	16.2	2.8	8.8	4.1	5.2	7.3	10.6	76.0	42.7	82.4
Switz City town, Greene County	69	49	18	24.7	4.3	9.7	7.2	3.6	9.1	15.7	80.6	60.5	86.9
Syracuse town, Kosciusko County	640	463	134	22.3	3.8	8.6	5.0	1.4	4.6	15.9	79.1	75.0	80.5
Taylorsville CDP, Bartholomew County	143	107	28	17.1	6.3	7.4	1.7	0.8	5.5	11.5	76.3	55.1	81.5
Tell City city, Perry County	1 498	795	643	20.5	4.8	11.1	5.5	3.7	8.5	10.1	76.0	58.8	79.8
Tennyson town, Warrick County	75	59	8	29.2	5.8	12.5	5.8	1.6	5.2	26.3	68.7	56.9	74.7
Terre Haute city, Vigo County	12 065	7 548	3 859	22.7	4.6	11.0	7.6	3.4	9.5	11.7	70.2	49.9	75.9
Thorntown town, Boone County	291	181	91	20.1	5.9	12.0	5.1	2.1	4.3	9.6	84.8	68.8	88.8
Tipton city, Tipton County	943	477	460	20.0	4.1	10.2	5.7	3.5	7.1	12.5	81.0	71.3	82.9
Topeka town, LaGrange County	182	126	35	17.5	3.5	6.2	4.7	1.3	6.5	11.2	82.2	81.7	82.3
Town of Pines town, Porter County	155	115	33	19.5	4.0	9.9	3.9	1.0	6.6	10.3	74.6	57.4	79.1
Trafalgar town, Johnson County	121	87	26	16.6	1.4	8.9	4.9	2.9	5.2	13.7	84.8	69.7	88.0
Trail Creek town, LaPorte County	393	151	230	18.1	4.6	8.3	3.6	1.4	10.1	6.7	79.4	65.0	81.3
Tri-Lakes CDP, Whitley County	453	270	150	12.8	1.7	6.9	3.2	1.6	6.1	5.8	81.9	59.6	85.0
Troy town, Perry County	104	70	23	27.9	5.6	15.5	6.4	2.9	9.8	14.8	70.1	53.8	76.3
Ulen town, Boone County	22	22	-	21.6	2.9	-	-	-	7.7	32.7	63.0	72.7	54.2
Union City city, Randolph County	944	582	325	28.5	5.9	15.8	6.9	4.3	15.7	20.6	69.4	53.1	75.5
Uniondale town, Wells County	28	16	12	11.0	2.4	5.5	3.5	-	3.6	5.6	81.0	62.5	83.6
Universal town, Vermillion County	41	33	8	10.0	2.7	4.7	2.5	2.0	4.5	6.8	77.9	56.7	80.3
Upland town, Grant County	270	193	73	7.4	1.5	3.3	2.9	1.1	1.6	3.0	68.5	54.2	69.8
Utica town, Clark County	148	122	26	26.9	6.9	9.4	4.5	2.9	8.4	16.7	71.9	75.9	70.3
Valparaiso city, Porter County	3 630	2 142	1 243	14.4	3.8	6.8	4.7	2.4	5.3	7.6	76.7	59.4	79.1
Van Buren town, Grant County	208	150	55	26.0	6.1	11.0	4.1	2.3	8.9	15.7	74.1	56.5	81.3
Veedersburg town, Fountain County	557	383	138	26.0	5.8	10.5	5.1	3.6	11.1	19.5	76.8	67.5	80.3
Vera Cruz town, Wells County	7	1	6	16.3	4.7	11.6	4.7	2.3	9.1	4.2	65.0	-	68.4
Vernon town, Jennings County	50	22	26	20.0	4.4	10.0	6.4	3.2	12.6	6.3	84.7	50.0	89.3
Versailles town, Ripley County	322	196	109	19.9	4.3	8.9	4.7	2.2	7.6	11.0	74.7	51.8	79.5
Vevay town, Switzerland County	330	199	116	21.0	4.7	14.5	6.4	5.4	11.0	11.3	71.0	43.4	78.3
Vincennes city, Knox County	4 261	2 813	1 265	24.6	4.4	9.7	7.7	3.2	8.9	14.0	70.4	54.1	75.7
Wabash city, Wabash County	2 815	1 870	840	26.4	4.5	11.6	6.5	3.2	10.9	19.8	75.5	59.1	81.9
Wakarusa town, Elkhart County	243	143	78	17.7	4.2	6.5	2.1	1.9	4.6	11.4	85.6	87.1	85.2
Walkerton town, St. Joseph County	359	191	153	17.3	2.7	9.8	4.4	2.5	6.6	8.3	83.1	66.5	85.6
Wallace town, Fountain County	21	20	1	22.3	7.4	9.6	9.6	6.4	8.5	16.7	72.2	70.6	73.0
Walton town, Cass County	213	142	63	21.9	4.9	8.6	4.0	3.6	10.6	13.8	74.5	50.0	81.6
Wanatah town, LaPorte County	134	87	41	14.4	2.5	6.8	3.1	1.0	4.7	8.1	79.2	64.6	81.5
Warren town, Huntington County	285	181	89	23.2	4.4	8.7	3.9	2.7	11.3	17.6	82.4	76.0	84.5
Warren Park town, Marion County	526	142	373	32.2	7.0	17.6	6.1	4.9	16.8	11.6	78.4	54.3	83.4
Warsaw city, Kosciusko County	2 309	1 563	678	21.2	3.9	9.2	5.1	2.5	10.4	14.9	76.9	65.5	80.0
Washington city, Daviess County	2 602	1 595	833	25.6	6.0	12.5	6.7	2.9	11.1	14.5	72.8	55.7	78.4
Waterloo town, DeKalb County	348	230	68	17.9	2.6	7.1	4.8	1.3	5.6	12.3	81.8	67.7	84.9
Waveland town, Montgomery County	89	52	28	22.5	5.6	10.6	4.8	1.0	6.8	14.3	76.4	76.9	76.2
Waynetown town, Montgomery County	148	86	58	17.7	3.2	9.3	4.3	3.2	7.2	6.5	79.0	43.0	85.3
West Baden Springs town, Orange County	137	95	37	22.8	3.5	11.0	5.3	3.3	10.5	13.9	69.8	54.3	74.9
West College Corner town, Union County	147	123	21	25.7	3.5	8.9	5.1	1.2	8.5	24.1	80.7	72.2	85.3
Westfield town, Hamilton County	2 086	1 613	379	26.2	4.1	7.5	3.6	1.9	5.5	25.2	83.0	80.4	84.0
West Harrison town, Dearborn County	47	30	17	19.0	2.8	10.5	4.9	1.6	9.1	10.5	67.8	44.8	73.7
West Lafayette city, Tippecanoe County	2 663	1 909	684	9.5	1.8	2.8	2.3	0.8	3.1	4.5	63.6	72.1	62.8
West Lebanon town, Warren County	188	141	42	27.0	4.3	11.8	4.9	2.9	5.8	20.3	74.6	63.6	79.4
Westport town, Decatur County	291	196	81	21.3	3.1	9.2	4.9	2.0	7.8	14.1	75.4	65.1	78.0
West Terre Haute town, Vigo County	561	366	155	25.9	4.7	11.7	7.6	3.0	7.7	15.4	64.6	44.5	71.2
Westville town, LaPorte County	375	243	124	19.2	4.0	9.4	3.9	2.1	5.2	11.6	75.3	54.3	79.7
Wheatfield town, Jasper County	139	89	43	21.7	2.0	8.8	6.7	3.3	12.9	15.4	69.6	54.2	73.8
Wheatland town, Knox County	98	55	40	21.2	5.4	11.9	4.3	3.0	7.4	8.9	72.5	65.5	74.4
Whiteland town, Johnson County	601	516	56	17.3	2.8	5.5	1.3	1.0	3.1	14.0	84.5	80.6	85.6
Whitestown town, Boone County	146	115	20	29.9	3.5	8.2	5.9	0.6	13.6	30.7	80.0	72.0	84.5
Whitewater town, Wayne County	16	9	7	28.6	8.9	10.7	7.1	3.6	8.2	9.5	72.2	44.4	81.5
Whiting city, Lake County	957	634	277	19.8	3.4	9.0	5.0	3.2	9.0	12.9	62.3	41.4	67.9
Wilkinson town, Hancock County	92	65	25	24.3	3.4	10.3	4.5	5.0	8.8	18.5	75.8	72.3	77.0
Williams Creek town, Marion County	37	20	9	9.4	1.0	3.0	2.3	0.5	1.6	5.9	74.0	50.0	75.8
Williamsport town, Warren County	368	231	122	21.2	2.9	9.5	3.1	2.5	7.9	15.0	81.9	69.0	85.2
Winamac town, Pulaski County	599	351	219	28.4	4.4	10.7	6.5	2.1	11.7	19.7	74.9	66.9	77.9
Winchester city, Randolph County	1 275	751	455	28.0	6.4	13.3	7.0	4.0	11.1	17.1	70.1	55.3	75.4
Windfall City town, Tipton County	173	85	81	24.5	5.8	11.5	6.4	2.1	12.4	10.0	72.9	61.0	75.7
Winfield town, Lake County	180	116	57	9.4	2.3	4.6	1.9	0.8	3.0	4.6	80.9	69.9	81.8
Wingate town, Montgomery County	61	25	19	20.0	3.3	11.5	7.2	2.0	7.9	8.3	83.8	87.5	83.0
Winona Lake town, Kosciusko County	586	328	166	17.1	4.5	6.1	5.1	3.0	6.1	9.3	87.1	84.0	87.5
Winslow town, Pike County	205	127	62	25.3	5.5	15.3	9.7	5.5	10.1	14.9	71.2	40.2	82.7
Wolcott town, White County	172	102	62	19.4	4.9	10.5	2.7	1.4	6.2	11.9	84.0	60.0	89.7

Table 6. **Disability Status: 2000**—Con.

[Data based on a sample (except Tables 65-68). For information on confidentiality protection, coverage, sampling error, and nonsampling error, see Appendix G.
For location of definitions, see "How to Use This Census Report"]

State County Place	Civilian noninstitutionalized population with a disability			Percent of civilian noninstitutionalized population with specified disability							Percent employed of civilian noninstitutionalized population 21 to 64 years		
				5 years and over					16 years and over, going outside the home	16 to 64 years, employment disability		Disability status	
	5 years and over	16 to 64 years	65 years and over	Any disability	Sensory	Physical	Mental	Self-care			Total	With a disability	No disability
PLACE—Con.													
Wolcottville town	170	112	45	19.9	5.1	8.9	4.4	2.8	6.6	12.0	79.6	67.0	83.0
LaGrange County (part)	84	54	22	19.0	5.6	9.7	5.9	4.1	6.6	7.8	79.2	54.2	85.3
Noble County (part)	86	58	23	20.9	4.6	8.0	2.9	1.5	6.6	16.3	80.1	77.6	80.8
Woodburn city, Allen County	194	122	56	13.4	3.0	6.4	3.5	2.3	7.4	9.0	77.9	62.5	80.1
Woodlawn Heights town, Madison County	11	11	-	22.4	-	22.4	-	8.2	8.2	20.5	63.6	-	84.8
Worthington town, Greene County	438	255	154	30.8	7.7	17.2	10.5	5.8	14.4	15.3	70.0	40.7	82.5
Wynnedale town, Marion County	37	19	11	11.9	1.0	6.5	4.2	1.6	1.1	5.6	71.7	46.7	73.8
Yeoman town, Carroll County	12	11	1	12.8	-	1.1	-	-	-	13.9	82.9	72.7	84.7
Yorktown town, Delaware County	503	270	188	11.4	2.7	5.3	3.0	1.7	4.5	4.5	80.9	65.7	82.4
Zanesville town	35	19	16	6.3	2.7	4.5	2.3	1.6	2.5	2.2	86.9	21.1	90.6
Allen County (part)	14	6	8	18.4	10.5	10.5	6.6	2.6	4.2	5.5	79.6	-	89.6
Wells County (part)	21	13	8	4.4	1.5	3.6	1.7	1.5	2.2	1.7	88.2	30.8	90.7
Zionsville town, Boone County	1 203	953	207	15.8	2.1	3.3	1.7	0.6	1.8	15.7	75.7	93.0	71.7

Table 7. **Employment Status and Journey to Work: 2000**

[Data based on a sample (except Tables 65-68). For information on confidentiality protection, coverage, sampling error, and nonsampling error, see Appendix G.
For location of definitions, see "How to Use This Census Report"]

State County County Subdivision Place	Population 16 years and over												Own children under 6 years, all parents in family in labor force
			Labor force								Females with own children under 6 years		
			Percent in labor force		Civilian labor force		Workers						
								Means of transportation to work					
	Total	Female	Total	Female	Number	Percent un-employed	Number	Percent using car, truck, or van	Percent in carpools	Percent using public trans-portation	Number	Percent in labor force	
The State	**4 683 717**	**2 419 161**	**66.6**	**60.0**	**3 117 897**	**4.9**	**2 910 612**	**92.8**	**11.0**	**1.0**	**338 107**	**65.7**	**304 910**
Adams County	24 405	12 595	67.4	57.3	16 445	2.9	15 735	92.2	13.9	0.3	2 045	60.2	1 758
Blue Creek township	687	314	62.4	39.8	429	1.4	417	87.3	27.1	4.8	79	36.7	30
French township	631	333	62.1	50.2	392	-	392	88.5	13.3	-	60	46.7	26
Hartford township	474	229	69.4	52.4	329	-	319	95.0	22.3	-	63	22.2	20
Jefferson township	551	270	58.6	34.4	323	1.9	296	93.2	37.8	-	110	26.4	28
Kirkland township	634	291	74.6	67.7	473	2.5	455	93.6	6.8	1.1	31	87.1	42
Monroe township	3 145	1 545	68.1	55.3	2 141	1.3	2 093	87.4	24.0	0.1	308	50.0	208
Berne city (part)	1 355	653	73.7	64.2	999	1.4	967	90.9	11.1	-	92	81.5	92
Monroe town (part)	414	218	69.3	59.2	287	1.4	281	93.2	11.0	0.7	41	75.6	45
Preble township	826	434	75.8	68.4	626	-	619	93.7	4.2	-	49	49.0	39
Root township	3 370	1 740	71.8	64.5	2 419	2.1	2 335	95.2	7.3	-	254	76.8	278
Decatur city (part)	1 045	590	71.0	64.9	742	1.1	723	93.6	4.6	-	89	100.0	119
St. Marys township	846	411	74.9	74.5	634	1.3	621	93.2	8.1	1.1	73	90.4	86
Union township	733	371	72.3	61.7	530	-	530	91.3	8.1	-	78	70.5	83
Wabash township	4 397	2 390	61.6	49.4	2 708	3.3	2 558	91.4	19.6	0.1	350	51.4	277
Berne city (part)	1 954	1 135	55.8	45.4	1 090	3.2	1 037	95.9	13.4	-	113	75.2	113
Geneva town	1 065	563	67.5	59.5	719	3.2	680	96.3	17.2	0.4	88	69.3	81
Washington township	8 111	4 267	67.2	59.2	5 441	5.2	5 100	93.4	10.1	0.3	590	73.1	641
Decatur city (part)	6 163	3 282	68.1	61.3	4 188	6.0	3 894	93.2	8.4	0.2	509	74.9	534
Monroe town (part)	132	66	72.0	71.2	95	7.4	85	92.9	1.2	-	5	100.0	9
Allen County	250 040	129 366	70.2	62.9	175 440	4.7	164 549	94.5	10.4	0.8	20 014	65.1	18 517
Aboite township	21 051	10 771	71.1	60.2	14 919	1.7	14 509	95.3	6.1	0.2	1 689	50.8	1 154
Fort Wayne city (part)	-	-	(X)	(X)	-	(X)	-	(X)	(X)	(X)	-	(X)	-
Adams township	23 234	12 369	69.2	63.7	16 082	6.0	14 840	95.3	10.1	0.8	1 860	76.3	1 986
Fort Wayne city (part)	12 087	6 694	67.9	65.2	8 202	7.9	7 361	95.7	12.9	1.5	1 123	81.1	1 204
New Haven city (part)	9 532	4 907	70.1	61.8	6 683	4.0	6 348	94.9	7.7	0.1	597	67.0	639
Cedar Creek township	7 280	3 704	72.7	63.4	5 289	2.7	5 080	94.7	9.0	0.3	671	40.1	358
Grabill town	791	420	76.9	70.0	608	2.3	575	92.0	7.3	0.7	101	70.3	90
Leo-Cedarville town	1 942	970	75.4	68.1	1 465	2.3	1 409	97.5	6.0	-	141	56.0	104
Eel River township	2 255	1 088	73.4	67.4	1 656	1.3	1 629	95.2	9.0	0.6	212	66.0	189
Jackson township	334	156	78.4	66.0	262	0.8	260	97.3	2.7	-	16	37.5	10
Jefferson township	1 490	726	69.2	62.3	1 031	3.1	963	91.2	6.5	1.7	113	64.6	73
New Haven city (part)	159	75	80.5	70.7	128	-	128	96.1	7.0	-	17	100.0	22
Lafayette township	2 093	1 043	75.9	69.4	1 580	3.0	1 521	97.9	10.3	-	55	67.3	105
Zanesville town (part)	72	40	73.6	72.5	53	-	51	100.0	19.6	-	9	66.7	8
Lake township	1 501	802	66.5	58.2	998	2.6	964	92.0	3.2	-	93	57.0	65
Madison township	1 305	654	77.0	69.9	1 005	1.3	954	90.6	6.8	0.7	130	88.5	184
Marion township	2 812	1 373	74.0	68.8	2 077	4.7	1 936	96.2	6.9	0.3	170	59.4	166
Maumee township	1 922	1 003	72.4	65.9	1 392	4.0	1 329	95.1	12.0	-	156	60.3	126
Woodburn city	1 144	583	73.4	68.1	840	5.2	788	95.1	10.3	-	107	65.4	97
Milan township	2 416	1 188	72.7	59.7	1 756	0.3	1 726	95.1	19.6	0.3	237	56.1	158
Monroe township	1 480	752	70.1	61.2	1 038	1.6	1 001	95.4	7.1	0.2	113	78.8	131
Monroeville town	899	468	65.6	57.1	590	2.9	571	91.9	10.7	0.4	78	79.5	97
Perry township	13 209	6 667	72.8	65.5	9 621	1.5	9 415	96.3	5.3	-	1 174	60.8	1 059
Huntertown town	1 320	676	78.0	70.4	1 030	1.5	1 008	95.5	8.7	-	103	68.9	112
Pleasant township	2 505	1 231	75.3	70.2	1 866	2.4	1 813	93.8	7.9	-	170	74.1	186
Fort Wayne city (part)	46	17	69.6	52.9	32	-	32	100.0	18.8	-	5	100.0	12
St. Joseph township	52 798	27 714	70.1	62.1	36 992	3.2	35 378	95.4	9.0	0.6	4 095	68.1	3 768
Fort Wayne city (part)	45 120	23 903	68.7	60.4	30 985	3.4	29 567	95.5	9.0	0.7	3 374	67.9	3 074
Scipio township	321	147	62.3	55.8	200	-	200	93.0	-	-	14	-	-
Springfield township	2 506	1 282	71.5	56.8	1 776	2.3	1 694	88.4	11.0	1.0	245	46.9	159
Washington township	25 839	13 457	72.6	65.9	18 731	3.0	17 904	95.9	9.1	0.2	2 008	67.9	1 865
Fort Wayne city (part)	16 648	8 842	72.1	65.6	11 970	3.2	11 399	95.1	9.0	0.3	1 420	70.8	1 356
Wayne township	83 689	43 239	68.3	62.2	57 169	8.0	51 433	92.7	14.6	1.6	6 793	66.9	6 775
Fort Wayne city (part)	82 144	42 425	68.3	62.4	56 130	8.1	50 425	92.6	14.7	1.6	6 681	66.9	6 667
Bartholomew County	54 521	28 121	68.2	59.2	37 108	3.7	35 116	94.7	10.3	0.5	4 339	61.0	3 400
Camp Atterbury UT	-	-	(X)	(X)	-	(X)	-	(X)	(X)	(X)	-	(X)	-
Clay township	2 309	1 193	72.1	69.2	1 651	3.4	1 581	94.2	8.9	0.7	215	75.3	178
Columbus city (part)	255	141	74.9	75.2	183	-	183	92.9	-	-	33	51.5	29
Clifty township	882	409	79.4	73.6	700	1.0	664	94.9	5.0	-	80	97.5	111
Columbus township	31 874	16 735	65.6	56.1	20 877	3.8	19 779	94.5	10.9	0.4	2 507	55.6	1 763
Columbus city (part)	29 003	15 345	65.1	55.3	18 842	3.8	17 855	94.4	10.6	0.5	2 353	55.0	1 621
Flat Rock township	1 088	543	77.1	69.2	839	5.2	795	94.2	7.8	-	87	82.8	93
Clifford town	197	87	67.5	59.8	133	6.8	124	96.8	18.5	-	17	64.7	23
Columbus city (part)	-	-	(X)	(X)	-	(X)	-	(X)	(X)	(X)	-	(X)	-
German township	5 177	2 633	72.8	65.6	3 761	3.3	3 502	95.7	12.4	0.7	493	65.1	481
Columbus city (part)	-	-	(X)	(X)	-	(X)	-	(X)	(X)	(X)	-	(X)	-
Edinburgh town (part)	296	130	64.5	40.8	191	5.8	156	75.6	20.5	-	29	65.5	43
Taylorsville CDP	648	347	72.5	64.8	461	2.2	450	90.0	-	2.2	58	82.8	76
Harrison township	2 671	1 353	70.6	58.9	1 880	2.0	1 803	93.7	6.0	-	173	53.2	115
Columbus city (part)	354	168	72.9	46.4	258	-	258	97.7	7.4	-	37	18.9	11
Haw Creek township	3 037	1 585	66.9	57.9	2 032	6.0	1 871	94.2	8.2	0.5	272	65.8	213
Hartsville town	275	137	70.9	58.4	195	2.1	182	97.3	9.9	-	18	72.2	19
Hope town	1 525	818	62.7	53.4	956	7.4	860	94.5	10.2	0.8	158	59.5	103
Jackson township	615	321	73.3	67.3	451	2.9	438	97.9	8.7	-	58	58.6	27
Ohio township	1 322	625	70.4	56.6	931	3.2	876	92.9	4.5	2.9	56	42.9	31
Rock Creek township	1 046	522	65.9	59.4	689	2.8	662	94.6	5.6	-	52	59.6	27
Sand Creek township	1 663	793	77.0	66.8	1 275	3.0	1 229	97.2	12.0	-	100	56.0	96
Elizabethtown town	301	160	60.1	53.8	181	2.8	176	100.0	22.7	-	24	58.3	18
Wayne township	2 837	1 409	71.3	64.7	2 022	3.9	1 916	95.0	14.4	2.0	246	82.9	265
Columbus city (part)	418	180	91.9	81.1	384	2.3	375	95.7	29.6	4.3	55	67.3	53
Jonesville town	180	78	63.3	66.7	114	6.1	104	100.0	17.3	-	8	62.5	9

Table 7. **Employment Status and Journey to Work: 2000**—Con.

[Data based on a sample (except Tables 65-68). For information on confidentiality protection, coverage, sampling error, and nonsampling error, see Appendix G.
For location of definitions, see "How to Use This Census Report"]

State County County Subdivision Place	Population 16 years and over												Own children under 6 years, all parents in family in labor force
			Labor force								Females with own children under 6 years		
			Percent in labor force		Civilian labor force		Workers						
								Means of transportation to work					
	Total	Female	Total	Female	Number	Percent un-employed	Number	Percent using car, truck, or van	Percent in carpools	Percent using public trans-portation	Number	Percent in labor force	
Benton County	7 155	3 697	67.5	59.6	4 814	3.3	4 617	92.0	13.5	0.6	535	70.3	498
Bolivar township	990	516	72.6	65.5	709	1.6	701	94.9	13.8	0.4	88	78.4	75
Otterbein town (part)	724	405	69.3	60.0	502	2.2	484	93.8	18.0	0.6	67	80.6	58
Center township	2 148	1 101	68.3	61.6	1 462	4.2	1 387	94.8	10.7	0.3	150	78.0	146
Fowler town	1 828	954	66.5	60.4	1 211	5.1	1 142	95.3	11.9	0.4	142	76.8	138
Gilboa township	191	97	65.4	40.2	125	-	125	70.4	16.0	-	22	40.9	6
Grant township	833	453	64.5	59.8	537	4.3	498	90.8	9.4	-	53	62.3	45
Boswell town	645	351	60.6	55.6	391	5.9	357	88.2	9.8	-	47	57.4	31
Hickory Grove township	313	163	65.5	60.7	205	4.4	196	85.2	2.6	-	27	51.9	14
Ambia town	133	72	60.2	48.6	80	6.3	75	88.0	6.7	-	10	50.0	8
Oak Grove township	1 264	658	67.5	58.8	853	3.4	814	91.5	15.5	0.4	95	72.6	103
Oxford town	965	511	66.7	58.7	644	4.5	605	94.5	18.0	0.5	75	77.3	82
Parish Grove township	208	101	63.5	52.5	132	-	132	96.2	11.4	3.8	15	-	-
Pine township	215	104	74.0	62.5	159	3.8	153	96.1	28.8	-	29	100.0	40
Richland township	558	287	63.6	52.6	355	3.7	340	85.9	22.1	3.2	40	65.0	59
Earl Park town	352	189	61.1	53.4	215	6.0	200	92.0	19.5	-	25	60.0	23
Union township	223	100	70.0	65.0	156	3.8	150	92.0	9.3	-	16	62.5	10
York township	212	117	57.1	48.7	121	-	121	92.6	28.1	-	-	(X)	-
Blackford County	10 976	5 706	64.3	56.1	7 056	4.4	6 569	93.5	10.8	0.3	803	68.1	671
Harrison township	2 231	1 141	65.7	57.5	1 465	3.8	1 389	94.2	16.1	-	211	64.9	159
Montpelier city	1 416	737	62.0	54.0	878	4.8	830	93.6	13.5	-	136	60.3	105
Jackson township	1 097	547	65.5	64.2	719	6.3	637	95.1	11.3	-	55	65.5	52
Dunkirk city (part)	129	75	65.9	58.7	85	28.2	61	100.0	11.5	-	7	28.6	3
Licking township	6 864	3 626	64.0	55.0	4 392	4.2	4 087	93.5	8.9	-	497	71.4	442
Hartford City city	5 368	2 889	62.6	53.0	3 358	4.3	3 112	93.7	9.9	-	450	70.7	399
Shamrock Lakes town	133	67	68.4	70.1	91	1.1	88	100.0	6.8	-	3	33.3	1
Washington township	784	392	61.2	50.0	480	5.0	456	89.0	11.8	4.2	40	47.5	18
Boone County	34 387	18 055	69.3	60.6	23 780	3.0	22 679	92.7	8.8	0.1	2 766	63.6	2 517
Center township	13 006	6 914	69.4	62.2	9 025	3.7	8 523	94.4	12.2	0.1	1 104	73.3	1 157
Lebanon city	10 880	5 904	69.5	61.8	7 557	3.8	7 126	95.0	12.6	0.1	960	73.3	979
Ulen town	78	44	52.6	40.9	41	-	39	100.0	7.7	-	3	100.0	3
Clinton township	550	255	71.6	73.3	394	-	382	89.0	5.5	-	61	85.2	63
Eagle township	10 049	5 393	65.6	54.0	6 579	2.0	6 357	91.6	5.0	0.1	897	53.5	651
Zionsville town	6 022	3 267	64.9	53.5	3 896	1.4	3 795	91.8	3.8	0.2	560	55.2	395
Harrison township	623	302	69.3	68.2	432	-	432	91.4	21.3	-	38	50.0	24
Jackson township	2 009	1 044	74.4	65.6	1 493	4.0	1 427	93.1	11.2	-	126	68.3	147
Advance town	402	219	76.9	69.4	307	3.9	296	95.3	8.8	-	34	88.2	50
Jamestown town (part)	687	354	74.8	68.6	514	3.5	488	93.9	9.8	-	51	76.5	56
Jefferson township	918	484	70.2	59.5	644	2.3	592	92.4	2.2	-	65	36.9	54
Marion township	937	494	66.6	60.5	624	1.9	591	91.0	8.1	-	73	46.6	50
Perry township	833	426	73.0	68.3	585	3.4	568	91.2	8.6	-	69	100.0	78
Sugar Creek township	1 708	867	73.8	69.7	1 261	2.5	1 203	91.6	10.3	0.4	104	72.1	130
Thorntown town	1 157	588	74.0	69.2	856	3.7	804	90.4	10.6	0.4	69	73.9	90
Union township	1 472	733	73.6	58.9	1 083	7.0	1 007	91.2	5.1	-	133	36.8	74
Washington township	1 238	641	72.9	65.8	902	1.3	890	93.9	5.8	-	48	85.4	62
Worth township	1 044	502	72.6	62.9	758	4.5	707	90.4	3.5	-	48	41.7	27
Whitestown town	367	185	70.8	61.6	260	2.3	247	91.1	2.0	-	21	57.1	17
Brown County	11 938	5 997	64.9	59.6	7 727	3.6	7 354	93.1	11.7	0.7	596	66.9	543
Hamblen township	3 663	1 753	65.9	59.6	2 404	5.6	2 236	97.9	12.5	-	193	72.5	224
Jackson township	3 147	1 563	60.0	55.5	1 887	2.8	1 828	90.2	11.7	1.8	146	45.9	94
Van Buren township	1 577	777	70.8	67.7	1 111	1.6	1 072	94.5	13.1	0.7	104	85.6	91
Washington township	3 551	1 904	65.5	59.8	2 325	3.4	2 218	89.9	10.3	0.6	153	67.3	134
Nashville town	754	445	47.9	44.3	361	3.3	342	86.0	8.8	-	24	75.0	21
Carroll County	15 441	7 852	68.0	60.1	10 494	3.9	9 865	92.0	11.8	0.4	1 088	61.9	875
Adams township	382	194	64.7	51.0	247	2.0	242	90.9	14.5	-	32	100.0	29
Burlington township	1 283	641	68.8	59.8	883	1.4	835	92.8	7.7	-	71	46.5	47
Burlington town	372	186	60.2	47.8	224	-	217	89.9	8.3	-	16	50.0	10
Carrollton township	422	233	64.0	60.9	270	9.3	245	93.5	8.6	-	3	-	-
Clay township	670	362	75.1	71.0	503	1.4	486	92.6	15.6	-	63	73.0	45
Deer Creek township	3 631	1 853	68.1	60.4	2 468	4.8	2 300	91.3	14.0	0.7	308	70.8	333
Delphi city	2 296	1 188	64.1	56.4	1 466	4.8	1 379	91.7	15.9	0.4	175	66.9	189
Democrat township	744	362	67.9	57.7	505	1.2	492	94.1	1.4	-	50	42.0	24
Jackson township	900	470	71.3	63.2	642	4.2	584	83.2	9.6	0.3	77	54.5	58
Camden town	442	235	76.2	67.7	337	4.2	313	92.7	12.8	0.6	43	60.5	32
Jefferson township	1 766	890	69.9	62.5	1 235	6.1	1 134	94.8	15.8	0.6	140	63.6	96
Yeoman town	80	36	77.5	63.9	62	-	62	100.0	8.1	-	-	(X)	-
Liberty township	373	188	58.4	47.3	218	-	218	95.9	2.8	-	19	73.7	21
Madison township	324	158	68.8	51.3	223	5.8	204	93.6	10.8	-	18	27.8	6
Monroe township	2 303	1 252	65.7	55.8	1 513	2.8	1 451	91.2	10.1	0.2	176	64.8	145
Flora town	1 715	956	63.6	53.7	1 091	1.9	1 050	92.7	10.7	0.3	138	67.4	109
Rock Creek township	393	172	64.6	62.2	254	4.7	226	94.7	23.5	-	12	25.0	12
Tippecanoe township	1 792	856	67.5	64.5	1 210	4.8	1 142	94.0	12.9	1.1	92	31.5	31
Washington township	458	221	70.5	58.4	323	2.2	306	85.9	8.5	-	27	100.0	28
Cass County	31 818	16 059	63.8	57.3	20 308	4.0	19 118	93.1	11.9	1.1	2 206	67.8	2 004
Adams township	865	419	62.7	67.1	542	-	542	93.5	10.7	-	99	56.6	61
Bethlehem township	618	289	69.4	57.8	429	1.6	422	90.5	5.5	1.9	71	66.2	51
Boone township	1 104	551	67.3	60.3	743	5.9	682	95.9	15.1	-	65	64.6	84
Royal Center town	632	340	69.3	62.6	438	2.3	416	93.3	13.5	-	34	64.7	34
Clay township	2 301	1 230	63.1	58.0	1 453	6.3	1 305	94.0	10.3	1.3	150	69.3	114
Logansport city (part)	383	268	35.2	30.6	135	32.6	80	78.8	11.3	21.3	57	61.4	39
Clinton township	375	162	69.3	66.7	260	3.1	247	92.7	8.9	-	33	75.8	33
Logansport city (part)	-	-	(X)	(X)	-	(X)	-	(X)	(X)	(X)	-	(X)	-
Deer Creek township	706	399	64.6	58.4	456	1.3	450	98.7	6.4	-	25	100.0	40

Table 7. **Employment Status and Journey to Work: 2000**—Con.

[Data based on a sample (except Tables 65-68). For information on confidentiality protection, coverage, sampling error, and nonsampling error, see Appendix G.
For location of definitions, see "How to Use This Census Report"]

State County County Subdivision Place	Population 16 years and over												Own children under 6 years, all parents in family in labor force
			Labor force								Females with own children under 6 years		
			Percent in labor force		Civilian labor force		Workers						
								Means of transportation to work					
	Total	Female	Total	Female	Number	Percent un-employed	Number	Percent using car, truck, or van	Percent in carpools	Percent using public trans-portation	Number	Percent in labor force	
Cass County—Con.													
Eel township	15 887	7 905	61.2	55.5	9 723	5.0	9 013	93.0	15.7	1.6	1 169	69.1	1 121
Logansport city (part)	14 950	7 438	60.9	55.2	9 105	5.2	8 431	93.1	16.3	1.7	1 082	71.0	1 059
Harrison township	586	290	71.8	63.8	421	-	415	77.1	10.1	1.7	49	89.8	51
Jackson township	2 358	1 191	69.4	58.1	1 636	2.4	1 586	94.5	4.4	-	152	63.8	150
Galveston town	1 240	626	66.8	55.0	828	2.9	796	95.0	3.0	-	66	66.7	71
Grissom AFB CDP (part)	-	-	(X)	(X)	-	(X)	-	(X)	(X)	(X)	-	(X)	-
Jefferson township	1 221	598	68.9	61.7	841	3.6	794	94.7	11.1	1.4	47	66.0	47
Miami township	998	517	60.4	50.3	603	-	603	93.2	8.5	2.2	74	62.2	45
Noble township	1 552	792	71.3	63.1	1 107	1.5	1 068	96.1	10.6	0.6	59	100.0	67
Logansport city (part)	173	102	69.9	61.8	121	-	114	89.5	-	5.3	-	(X)	-
Tipton township	1 985	1 067	67.0	59.5	1 330	3.8	1 267	94.8	6.5	0.2	149	53.7	94
Onward town	49	24	69.4	50.0	34	-	34	88.2	38.2	-	4	100.0	6
Walton town	809	429	65.0	55.5	526	5.1	497	96.2	6.0	0.4	56	58.9	39
Washington township	1 262	649	60.5	52.7	764	2.9	724	85.8	6.6	0.8	64	48.4	46
Logansport city (part)	-	-	(X)	(X)	-	(X)	-	(X)	(X)	(X)	-	(X)	-
Clark County	75 843	39 460	68.2	62.7	51 674	4.5	48 343	95.2	10.9	0.7	5 419	73.6	5 151
Bethlehem township	277	150	75.1	66.0	208	14.9	177	100.0	40.1	-	14	100.0	24
Carr township	1 779	866	75.5	70.1	1 343	2.7	1 278	94.8	8.1	-	119	80.7	131
Charlestown township	8 731	4 525	66.9	60.7	5 828	4.9	5 434	95.2	12.1	0.2	732	68.7	730
Charlestown city	4 463	2 398	66.5	58.8	2 964	5.5	2 719	94.3	12.1	0.5	420	65.7	413
Jeffersonville township	45 006	23 696	68.1	62.4	30 592	5.1	28 517	94.6	10.7	0.9	3 210	75.6	3 088
Clarksville town (part)	16 188	8 548	66.1	59.8	10 689	5.1	9 989	93.8	11.2	0.8	1 140	77.9	1 140
Jeffersonville city (part)	21 567	11 353	68.3	63.4	14 716	5.9	13 555	94.4	10.4	1.2	1 507	73.1	1 445
Oak Park CDP (part)	4 013	2 085	69.5	62.7	2 788	3.2	2 660	95.5	10.4	0.8	274	78.8	221
Monroe township	3 646	1 749	68.1	64.0	2 484	2.0	2 363	96.3	11.9	0.2	240	82.1	256
Henryville CDP	1 172	618	72.4	65.4	848	1.5	810	96.4	14.8	0.5	85	80.0	87
Oregon township	1 120	554	59.9	51.3	671	5.5	634	96.7	12.9	1.1	98	67.3	86
Owen township	694	329	72.2	60.8	501	7.2	444	95.0	16.0	-	23	60.9	11
Silver Creek township	7 385	3 914	69.3	64.4	5 117	3.5	4 830	96.6	9.3	0.5	512	66.2	467
Clarksville town (part)	953	520	76.3	67.1	727	1.5	705	97.6	3.3	-	130	64.6	126
Sellersburg town	4 916	2 607	68.9	64.1	3 387	3.5	3 187	97.2	12.0	0.8	318	66.0	302
Union township	1 610	842	69.3	66.4	1 116	1.3	1 066	97.0	14.8	-	77	62.3	35
Memphis CDP	318	160	64.5	67.5	205	-	196	96.9	19.9	-	9	100.0	7
Utica township	2 429	1 258	69.1	65.3	1 678	2.0	1 611	95.8	7.0	-	110	88.2	117
Jeffersonville city (part)	52	25	-	-	-	(X)	-	(X)	(X)	(X)	-	(X)	-
Oak Park CDP (part)	270	167	84.1	80.2	227	-	215	92.6	9.8	-	27	100.0	34
Utica town	486	234	65.2	56.0	317	5.0	298	93.3	5.7	-	14	100.0	19
Washington township	1 326	668	68.3	61.4	906	4.2	840	96.4	14.4	-	130	55.4	67
New Washington CDP	451	227	69.4	65.2	313	7.0	285	91.6	10.5	-	37	100.0	34
Wood township	1 840	909	66.8	63.7	1 230	4.7	1 149	96.3	11.4	0.5	154	74.0	139
Borden town	682	334	68.9	62.6	470	3.0	444	95.7	11.5	0.5	54	63.0	40
Clay County	20 428	10 659	62.8	55.0	12 771	5.2	11 927	94.5	12.5	0.4	1 248	69.4	1 266
Brazil township	6 551	3 547	57.7	49.6	3 772	5.5	3 522	94.6	17.3	-	437	71.9	488
Brazil city (part)	6 128	3 327	59.1	51.1	3 617	5.4	3 380	94.8	17.9	-	409	74.6	478
Cass township	211	106	40.3	21.7	85	17.6	70	100.0	-	-	30	40.0	13
Dick Johnson township	1 096	525	73.3	61.3	803	1.2	785	93.1	11.5	3.1	86	79.1	90
Brazil city (part)	9	9	-	-	-	(X)	-	(X)	(X)	(X)	-	(X)	-
Harrison township	1 925	1 019	58.2	53.1	1 118	7.2	1 012	91.5	7.3	-	125	71.2	129
Clay City town	811	459	61.8	55.8	498	5.6	459	93.5	8.3	-	67	79.1	58
Jackson township	1 945	1 003	67.8	61.0	1 319	5.6	1 198	94.6	6.3	-	89	67.4	109
Brazil city (part)	203	95	52.7	45.3	107	-	101	100.0	16.8	-	-	(X)	-
Lewis township	1 111	545	61.6	54.9	684	7.3	627	89.2	10.5	-	54	48.1	29
Perry township	743	360	58.5	43.1	435	4.6	415	90.8	12.8	1.4	35	74.3	26
Posey township	2 949	1 497	69.1	63.4	2 020	3.2	1 930	96.0	8.8	0.3	170	87.1	202
Brazil city (part)	22	11	100.0	100.0	22	-	22	100.0	-	-	11	100.0	11
Staunton town	391	203	71.4	70.4	279	7.9	253	95.3	7.9	-	23	52.2	14
Sugar Ridge township	791	417	71.0	64.5	562	10.0	506	92.9	11.3	2.0	51	64.7	66
Center Point town	199	115	70.4	70.4	140	6.4	131	92.4	13.7	-	10	60.0	11
Van Buren township	2 484	1 336	65.7	57.6	1 610	3.9	1 528	97.8	16.9	-	153	50.3	96
Carbon town	241	131	68.9	59.5	166	8.4	151	100.0	26.5	-	40	55.0	22
Harmony town	427	246	69.8	67.5	296	3.4	283	95.8	12.0	-	37	100.0	43
Knightsville town	505	285	54.1	43.2	268	2.6	256	94.5	10.5	-	25	52.0	17
Washington township	622	304	58.4	53.6	363	4.7	334	96.7	9.0	-	18	72.2	18
Clinton County	25 829	13 197	62.9	55.8	16 240	5.4	15 010	93.6	14.2	0.6	1 950	64.3	1 726
Center township	13 379	6 961	58.2	51.5	7 783	7.7	7 027	92.9	18.3	0.9	1 076	65.3	959
Frankfort city (part)	12 709	6 629	57.6	50.8	7 326	8.0	6 597	93.2	18.6	1.0	1 042	64.2	886
Forest township	627	324	65.7	48.8	412	2.7	387	96.9	12.1	-	66	56.1	77
Jackson township	832	406	78.2	74.6	651	-	604	94.7	8.6	0.8	48	70.8	61
Johnson township	473	225	72.1	64.9	332	10.8	276	91.7	20.3	-	35	74.3	44
Kirklin township	953	470	63.9	62.6	609	2.8	586	95.9	14.7	-	65	55.4	72
Kirklin town	538	252	66.7	59.9	359	4.7	336	95.5	21.1	-	47	42.6	49
Madison township	1 719	934	64.0	56.5	1 100	2.8	1 064	94.2	5.5	-	102	63.7	89
Mulberry town	1 107	629	58.1	48.6	643	3.6	615	95.6	9.3	-	66	60.6	61
Michigan township	1 275	646	68.2	59.0	869	2.4	796	92.2	6.4	1.8	106	72.6	73
Michigantown town	344	184	59.9	48.9	206	5.8	189	87.3	5.8	-	20	60.0	19
Owen township	705	334	69.4	60.5	489	6.1	459	95.4	4.8	-	70	74.3	55
Perry township	1 120	577	68.8	61.4	771	6.1	716	94.8	12.0	0.3	86	50.0	74
Colfax town	568	307	62.5	54.4	355	6.5	325	92.3	14.5	0.6	51	51.0	54
Ross township	2 074	1 042	64.9	52.4	1 347	2.2	1 292	94.2	14.5	-	183	51.9	111
Rossville town	1 177	662	65.7	55.7	773	2.2	750	94.4	11.5	-	111	70.3	88
Sugar Creek township	448	200	54.9	61.0	246	3.7	237	96.2	19.4	-	15	53.3	21
Union township	654	329	78.0	69.0	510	3.7	491	92.7	4.9	-	35	100.0	53

Table 7. **Employment Status and Journey to Work: 2000**—Con.

[Data based on a sample (except Tables 65-68). For information on confidentiality protection, coverage, sampling error, and nonsampling error, see Appendix G.
For location of definitions, see "How to Use This Census Report"]

State County County Subdivision Place	Population 16 years and over												Own children under 6 years, all parents in family in labor force
			Labor force								Females with own children under 6 years		
			Percent in labor force		Civilian labor force		Workers						
								Means of transportation to work					
	Total	Female	Total	Female	Number	Percent un-employed	Number	Percent using car, truck, or van	Percent in carpools	Percent using public trans-portation	Number	Percent in labor force	
Clinton County—Con.													
Warren township	602	299	58.5	54.5	352	-	352	100.0	25.9	-	37	43.2	16
Washington township	968	450	79.4	78.2	769	3.6	723	89.5	5.4	-	26	100.0	21
Frankfort city (part)	-	-	(X)	(X)	-	(X)	-	(X)	(X)	(X)	-	(X)	-
Crawford County	8 290	4 201	59.5	53.4	4 924	5.3	4 563	92.6	17.8	0.7	480	46.9	381
Boone township	156	82	52.6	18.3	82	-	82	91.5	24.4	8.5	18	11.1	2
Alton town	29	17	62.1	35.3	18	-	18	100.0	22.2	-	4	50.0	2
Jennings township	1 070	552	57.9	54.3	619	4.0	569	91.9	16.7	0.9	76	50.0	61
Leavenworth town	286	143	40.2	36.4	115	-	115	93.9	8.7	-	10	30.0	8
Johnson township	408	210	70.6	67.6	282	3.5	272	96.0	17.6	-	37	35.1	31
Liberty township	1 544	820	52.6	48.0	812	5.9	742	89.8	17.8	1.2	121	39.7	58
Marengo town	600	351	46.8	42.5	281	12.5	237	97.5	17.7	-	41	61.0	24
Ohio township	532	250	60.5	50.8	322	2.8	297	90.2	28.3	-	24	33.3	32
Patoka township	1 126	534	64.5	56.4	726	5.2	688	90.4	17.9	-	18	77.8	29
Sterling township	1 250	672	55.7	52.4	696	7.9	639	93.0	17.4	1.1	75	50.7	86
English town	522	309	52.9	46.6	276	9.4	250	95.2	18.4	-	40	55.0	45
Union township	680	322	64.3	61.5	437	5.3	401	91.3	4.5	1.0	25	84.0	24
Whiskey Run township	1 524	759	62.2	54.8	948	5.5	873	97.6	20.6	-	86	50.0	58
Milltown town (part)	379	195	70.2	68.2	266	6.4	240	96.3	18.8	-	29	62.1	23
Daviess County	22 111	11 418	62.9	52.4	13 905	4.3	13 069	90.6	18.2	0.1	1 789	52.7	1 271
Barr township	2 786	1 416	67.6	52.2	1 882	1.6	1 808	80.1	25.7	-	361	39.9	202
Cannelburg town	88	41	64.8	48.8	57	-	57	94.7	-	-	6	66.7	6
Montgomery town	295	141	73.9	70.2	218	3.2	209	90.0	13.9	-	15	86.7	15
Bogard township	807	394	59.7	38.1	482	1.7	465	77.6	46.7	-	97	13.4	18
Elmore township	991	524	59.7	49.4	592	6.6	544	86.0	12.7	-	70	44.3	32
Elnora town	571	313	51.0	40.9	291	9.6	260	92.7	12.7	-	28	67.9	22
Harrison township	400	199	62.3	50.8	249	2.4	243	95.1	15.6	-	21	76.2	15
Madison township	2 051	1 037	58.1	46.1	1 185	3.0	1 140	93.2	13.2	-	171	57.9	101
Odon town	1 116	592	53.3	44.3	589	3.6	558	93.9	14.5	-	72	73.6	57
Reeve township	516	221	79.5	70.1	410	5.9	375	90.9	20.5	-	46	91.3	48
Alfordsville town	93	42	63.4	71.4	59	-	59	86.4	20.3	-	4	50.0	1
Steele township	757	372	67.0	59.7	505	6.5	460	95.7	13.0	-	38	55.3	41
Plainville town	391	204	67.5	54.9	262	12.6	225	96.4	15.1	-	29	51.7	32
Van Buren township	1 262	654	63.7	42.4	804	2.2	777	78.0	41.8	-	167	33.5	61
Veale township	776	372	74.0	65.1	574	1.4	559	96.4	18.4	-	79	69.6	111
Washington township	11 765	6 229	61.4	53.9	7 222	5.5	6 698	94.8	13.1	0.2	739	62.9	642
Washington city	8 796	4 752	59.2	51.7	5 208	6.0	4 795	96.2	14.3	0.3	586	62.3	515
Dearborn County	34 833	17 820	68.6	62.0	23 869	3.3	22 711	94.7	11.7	0.5	2 558	65.1	2 277
Caesar Creek township	210	133	71.4	66.9	150	-	150	100.0	5.3	-	28	100.0	27
Center township	4 098	2 156	70.3	62.6	2 882	4.7	2 677	95.2	12.6	0.3	258	55.8	214
Aurora city (part)	2 945	1 562	67.8	61.1	1 996	6.4	1 808	94.2	13.9	-	202	51.5	141
Clay township	2 307	1 222	64.1	55.6	1 476	3.0	1 412	96.4	17.6	0.3	170	75.3	160
Dillsboro town	1 100	643	53.9	44.8	591	5.1	552	94.9	18.3	0.4	84	54.8	52
Harrison township	2 268	1 129	72.1	66.7	1 635	3.7	1 544	93.8	11.1	0.9	191	69.6	164
Bright CDP (part)	984	481	81.4	72.3	801	4.0	750	96.7	11.1	-	113	76.1	96
West Harrison town	209	108	61.2	56.5	128	5.5	116	89.7	15.5	1.7	22	81.8	23
Hogan township	876	443	63.1	53.0	553	3.8	513	95.3	17.2	-	93	67.7	95
Jackson township	1 108	519	70.2	61.8	778	0.3	776	96.5	12.1	-	59	100.0	62
Kelso township	1 436	737	68.1	63.8	978	1.7	952	92.5	6.7	-	93	89.2	113
St. Leon town	305	146	63.9	54.8	195	2.6	190	92.1	12.1	-	20	50.0	21
Lawrenceburg township	8 233	4 381	61.7	54.8	5 060	4.2	4 737	94.0	11.3	-	495	66.3	483
Aurora city (part)	-	-	(X)	(X)	-	(X)	-	(X)	(X)	(X)	-	(X)	-
Greendale city	3 490	1 860	65.8	59.8	2 275	3.7	2 148	95.8	6.2	-	154	70.1	157
Hidden Valley CDP (part)	249	143	46.6	35.0	116	-	116	100.0	-	-	6	100.0	7
Lawrenceburg city	3 672	1 939	58.3	51.6	2 140	5.7	1 958	90.7	17.8	-	223	71.3	271
Logan township	1 943	929	74.0	69.1	1 437	1.5	1 393	94.5	13.3	1.4	138	42.0	79
Bright CDP (part)	361	157	76.2	71.3	275	-	275	97.1	21.1	2.9	13	-	-
Manchester township	2 163	1 063	73.6	66.4	1 593	5.1	1 485	94.6	16.6	0.5	239	80.3	231
Miller township	6 163	3 097	75.9	70.2	4 662	2.4	4 497	94.9	9.3	0.9	519	60.1	437
Bright CDP (part)	2 485	1 250	77.3	71.6	1 921	3.2	1 821	96.2	10.2	1.6	231	61.5	167
Hidden Valley CDP (part)	3 088	1 561	76.6	72.5	2 352	2.3	2 287	94.1	7.5	-	219	65.8	253
Sparta township	2 087	1 060	64.7	55.8	1 351	4.0	1 282	98.5	12.3	0.5	169	42.0	87
Moores Hill town	412	219	65.5	55.3	270	6.3	246	96.3	12.6	-	53	60.4	41
Washington township	1 248	606	64.7	64.5	808	1.7	794	92.7	8.3	-	43	55.8	22
York township	693	345	73.0	69.3	506	1.4	499	90.2	8.4	2.0	63	68.3	103
Decatur County	18 765	9 658	69.8	62.9	13 087	3.8	12 329	94.0	13.4	0.1	1 476	70.4	1 337
Adams township	1 412	715	73.3	62.7	1 035	4.9	966	91.4	20.0	-	123	51.2	76
St. Paul town (part)	402	196	70.6	66.8	284	6.7	258	91.1	21.3	-	35	68.6	28
Clay township	955	471	71.5	63.9	683	4.0	635	95.9	12.4	-	90	70.0	79
Milford town	101	51	51.5	39.2	52	3.8	46	100.0	21.7	-	5	40.0	3
Clinton township	312	151	75.3	68.9	235	4.3	219	100.0	6.8	-	19	73.7	11
Fugit township	1 391	688	72.7	63.8	1 006	1.7	968	94.2	10.0	1.7	97	76.3	99
Jackson township	811	413	69.4	62.2	563	-	558	92.7	12.4	-	73	35.6	45
Marion township	1 214	561	75.9	71.7	921	4.5	860	94.2	10.3	-	120	57.5	76
Millhousen town	99	48	68.7	54.2	68	7.4	63	93.7	4.8	-	14	64.3	13
Salt Creek township	826	440	72.3	65.7	597	3.0	562	90.2	6.9	-	99	85.9	116
Newpoint town	218	118	73.4	69.5	160	6.3	147	88.4	8.2	-	24	95.8	25
Sand Creek township	2 298	1 165	63.6	58.9	1 462	4.0	1 372	91.8	9.4	-	166	82.5	156
Westport town	1 165	586	67.1	63.7	782	4.5	717	95.0	12.6	-	102	77.5	92
Washington township	9 546	5 054	69.0	62.3	6 585	4.1	6 189	94.8	15.2	-	689	73.7	679
Greensburg city	8 092	4 370	68.1	61.6	5 512	4.4	5 160	94.7	14.1	-	616	73.9	598

Table 7. **Employment Status and Journey to Work: 2000**—Con.

[Data based on a sample (except Tables 65-68). For information on confidentiality protection, coverage, sampling error, and nonsampling error, see Appendix G.
For location of definitions, see "How to Use This Census Report"]

State County County Subdivision Place	Population 16 years and over												Own children under 6 years, all parents in family in labor force
			Labor force								Females with own children under 6 years		
			Percent in labor force		Civilian labor force		Workers						
								Means of transportation to work					
	Total	Female	Total	Female	Number	Percent un-employed	Number	Percent using car, truck, or van	Percent in carpools	Percent using public trans-portation	Number	Percent in labor force	
DeKalb County	30 196	15 343	71.4	63.4	21 541	4.2	20 289	94.4	10.8	0.3	2 367	70.0	2 358
Butler township	1 374	675	75.0	66.8	1 031	6.0	951	96.4	8.6	-	155	59.4	131
Concord township	859	423	73.0	64.5	627	3.8	591	93.1	8.6	-	72	52.8	51
St. Joe town	330	166	73.0	68.1	241	2.5	234	95.7	12.8	-	29	100.0	45
Fairfield township	1 036	489	74.6	68.7	773	6.2	713	90.5	12.8	-	62	83.9	89
Franklin township	866	431	75.9	68.9	648	3.5	627	96.3	6.7	-	96	69.8	93
Hamilton town (part)	194	104	64.4	60.6	125	2.4	120	95.0	9.2	-	17	82.4	19
Grant township	2 213	1 098	72.1	63.6	1 592	3.1	1 533	94.7	9.7	0.1	217	74.7	207
Auburn city (part)	-	-	(X)	(X)	-	(X)	-	(X)	(X)	(X)	-	(X)	-
Waterloo town (part)	1 500	760	74.3	65.0	1 111	4.0	1 057	93.3	11.9	0.2	167	71.3	169
Jackson township	1 915	906	74.7	65.9	1 431	3.5	1 364	96.3	6.3	1.4	106	46.2	75
Auburn city (part)	169	59	97.0	100.0	164	5.5	149	84.6	6.7	-	4	100.0	13
Keyser township	5 347	2 759	69.9	61.0	3 738	3.7	3 515	94.9	14.6	0.4	469	69.7	387
Altona town	168	89	68.5	67.4	115	5.2	98	94.9	9.2	-	12	91.7	17
Auburn city (part)	65	48	10.8	-	7	-	7	100.0	-	-	-	(X)	-
Garrett city	4 297	2 226	71.2	62.1	3 061	4.1	2 883	95.7	13.7	-	413	67.1	330
Newville township	445	205	71.5	74.6	318	4.4	304	98.0	14.5	-	25	100.0	54
Richland township	1 005	483	74.0	71.6	744	4.7	687	91.7	5.8	0.1	35	100.0	52
Corunna town	170	80	64.7	61.3	110	1.8	108	91.7	10.2	-	15	100.0	16
Smithfield township	1 228	615	65.7	59.8	807	4.3	749	90.4	9.2	0.4	64	84.4	88
Ashley town (part)	496	238	69.2	63.0	343	4.7	321	87.2	17.8	0.9	43	76.7	57
Waterloo town (part)	19	10	68.4	40.0	13	-	13	100.0	-	-	2	100.0	2
Spencer township	752	361	68.0	48.8	511	6.3	479	91.9	11.1	1.3	67	35.8	28
Stafford township	227	111	70.9	71.2	161	-	161	100.0	3.7	-	7	100.0	7
Troy township	295	160	60.7	52.5	179	-	179	83.2	5.6	-	7	100.0	7
Union township	9 610	5 071	70.6	63.0	6 788	3.1	6 465	95.1	10.4	0.4	721	74.6	834
Auburn city (part)	8 901	4 694	70.9	62.9	6 309	3.4	5 992	95.0	11.0	0.5	697	73.7	810
Wilmington township	3 024	1 556	72.5	63.4	2 193	8.6	1 971	92.9	14.7	-	264	68.6	255
Butler city	1 968	1 013	71.3	60.4	1 404	8.0	1 258	93.4	19.1	-	199	64.8	188
Delaware County	95 328	50 230	63.1	57.2	60 054	7.1	54 400	90.6	9.4	1.1	5 478	67.0	5 283
Center township	58 330	31 270	61.3	56.2	35 742	9.4	31 408	87.4	11.1	1.6	3 033	66.2	2 975
Muncie city (part)	55 236	29 712	61.3	56.2	33 807	9.7	29 567	86.8	11.4	1.7	2 856	66.3	2 828
Delaware township	2 956	1 544	58.3	51.8	1 723	3.0	1 653	92.0	10.1	-	161	63.4	141
Albany town (part)	1 578	876	58.2	50.1	919	1.8	884	93.9	12.4	-	95	68.4	85
Hamilton township	5 492	2 822	69.3	62.9	3 790	4.1	3 566	95.9	5.0	-	440	73.4	394
Muncie city (part)	10	10	-	-	-	(X)	-	(X)	(X)	(X)	-	(X)	-
Harrison township	2 699	1 389	60.7	50.5	1 638	2.1	1 565	90.3	8.6	1.5	133	66.9	142
Liberty township	3 781	1 958	64.7	61.0	2 447	4.2	2 318	95.5	11.0	1.6	277	77.6	293
Muncie city (part)	-	-	(X)	(X)	-	(X)	-	(X)	(X)	(X)	-	(X)	-
Selma town	643	335	68.3	66.9	439	3.6	413	97.3	9.4	-	55	76.4	62
Monroe township	2 863	1 464	66.1	59.5	1 893	5.4	1 750	94.7	4.9	-	179	77.1	185
Mount Pleasant township	9 768	5 077	67.9	59.8	6 607	3.7	6 245	98.0	5.9	0.4	697	66.6	622
Muncie city (part)	145	92	57.9	40.2	84	11.9	67	86.6	-	-	5	100.0	6
Yorktown town	3 649	1 915	68.0	59.1	2 481	2.8	2 363	99.3	4.9	-	297	75.8	307
Niles township	1 083	546	64.5	59.0	699	4.0	648	95.2	9.7	1.7	44	86.4	71
Albany town (part)	101	52	69.3	61.5	70	-	65	93.8	20.0	-	10	70.0	14
Perry township	1 228	583	70.5	56.9	866	4.7	809	85.2	6.2	-	57	49.1	50
Salem township	3 181	1 608	64.6	60.9	2 049	2.2	1 982	97.0	6.0	0.5	231	64.5	199
Chesterfield town (part)	7	4	42.9	-	3	-	3	-	-	-	4	-	-
Daleville town	1 172	600	66.5	62.3	773	2.2	754	97.2	9.3	0.3	102	67.6	98
Union township	2 268	1 138	66.6	60.1	1 510	4.7	1 417	94.6	7.2	-	123	48.0	122
Eaton town	1 132	566	64.9	57.6	735	7.1	681	94.6	11.6	-	86	58.1	96
Washington township	1 679	831	64.9	59.8	1 090	2.7	1 039	89.8	9.6	-	103	57.3	89
Gaston town	707	371	72.7	62.3	514	3.3	491	85.3	14.5	-	67	52.2	48
Dubois County	29 974	15 253	71.5	63.6	21 423	2.5	20 692	94.6	9.4	-	2 440	77.6	2 539
Bainbridge township	11 442	5 887	70.6	62.7	8 080	2.5	7 807	96.2	7.3	0.1	843	78.1	926
Jasper city	9 219	4 851	68.8	61.1	6 344	2.6	6 107	96.0	7.7	0.1	689	80.0	756
Boone township	564	281	77.0	63.7	434	1.4	428	90.4	12.1	-	60	78.3	61
Cass township	1 653	814	77.9	70.6	1 287	1.9	1 248	91.7	7.6	-	107	67.3	118
Holland town	531	275	72.5	66.9	385	1.6	374	90.1	8.0	-	29	82.8	43
Columbia township	717	334	74.2	62.0	532	-	526	91.4	17.3	-	79	70.9	74
Ferdinand township	2 771	1 488	68.9	61.1	1 908	4.1	1 807	93.2	8.6	-	254	78.0	221
Ferdinand town	1 777	1 036	63.8	55.5	1 133	5.9	1 055	94.3	10.0	-	146	74.7	125
Hall township	801	379	76.3	68.9	611	-	606	95.7	13.5	-	75	85.3	92
Harbison township	1 310	666	69.4	63.5	909	2.2	875	95.0	11.4	-	115	73.9	93
Jackson township	1 411	722	75.3	68.0	1 062	2.2	1 039	93.2	3.9	-	156	94.2	209
Jefferson township	1 101	580	69.3	61.9	763	6.2	705	94.9	16.0	-	107	73.8	92
Birdseye town	345	183	61.7	49.2	213	4.2	202	97.0	16.8	-	29	51.7	17
Madison township	1 485	747	83.0	75.4	1 232	0.6	1 216	94.5	8.2	-	177	85.3	190
Marion township	1 273	549	69.8	60.3	889	0.8	876	93.8	9.2	-	79	75.9	74
Patoka township	5 446	2 806	68.3	60.7	3 716	3.4	3 559	93.8	13.1	0.1	388	71.1	389
Huntingburg city	4 276	2 235	66.9	58.8	2 857	4.0	2 727	93.9	14.9	0.1	313	67.4	286
Elkhart County	135 426	69 121	71.3	62.8	96 511	3.6	91 778	92.8	13.4	0.5	11 010	65.2	10 543
Baugo township	5 735	3 036	69.3	61.3	3 973	3.3	3 824	95.6	7.9	0.2	472	62.9	428
Elkhart city (part)	-	-	(X)	(X)	-	(X)	-	(X)	(X)	(X)	-	(X)	-
Benton township	1 583	764	78.3	70.0	1 239	1.7	1 205	90.7	10.1	-	160	61.3	140
Millersburg town (part)	122	58	69.7	51.7	85	3.5	82	87.8	12.2	-	14	35.7	7
Cleveland township	7 253	3 801	73.4	67.4	5 322	4.1	4 995	96.2	10.0	-	521	80.8	644
Elkhart city (part)	1 483	822	73.1	66.4	1 084	6.5	953	91.8	22.6	-	139	95.0	182
Clinton township	2 684	1 326	68.3	48.2	1 834	1.0	1 811	84.8	28.4	0.9	367	35.4	188
Millersburg town (part)	487	238	75.8	66.4	369	4.3	349	90.8	13.5	0.9	47	72.3	48
Concord township	40 691	20 916	70.3	62.6	28 586	5.0	26 660	93.6	15.0	1.2	3 353	63.4	3 037
Dunlap CDP	4 182	2 157	71.9	62.0	3 005	1.3	2 919	95.3	9.2	0.4	312	52.9	210
Elkhart city (part)	27 399	14 023	68.5	60.5	18 772	6.7	17 101	92.5	19.1	1.7	2 478	62.2	2 255
Goshen city (part)	547	251	73.5	72.1	402	7.2	361	98.3	8.9	-	32	21.9	25

Table 7. **Employment Status and Journey to Work: 2000**—Con.

[Data based on a sample (except Tables 65-68). For information on confidentiality protection, coverage, sampling error, and nonsampling error, see Appendix G.
For location of definitions, see "How to Use This Census Report"]

State County County Subdivision Place	Population 16 years and over												Own children under 6 years, all parents in family in labor force
			Labor force								Females with own children under 6 years		
			Percent in labor force		Civilian labor force		Workers						
								Means of transportation to work					
	Total	Female	Total	Female	Number	Percent un-employed	Number	Percent using car, truck, or van	Percent in carpools	Percent using public trans-portation	Number	Percent in labor force	
Elkhart County—Con.													
Elkhart township	25 857	12 956	68.6	60.0	17 746	3.6	16 893	92.1	14.8	0.1	1 946	65.2	1 877
Goshen city (part)	22 009	10 965	67.4	58.9	14 841	3.9	14 092	91.8	16.1	0.2	1 623	65.7	1 542
Harrison township	2 006	976	71.3	58.0	1 425	1.1	1 395	80.1	9.2	-	159	58.5	156
Goshen city (part)	-	-	(X)	(X)	-	(X)	-	(X)	(X)	(X)	-	(X)	-
Wakarusa town (part)	9	5	88.9	80.0	8	-	8	37.5	37.5	-	1	-	-
Jackson township	2 483	1 280	75.6	67.9	1 877	1.2	1 837	91.3	8.4	0.6	172	65.7	187
New Paris CDP	679	344	76.1	70.3	517	1.7	491	92.7	18.3	-	53	75.5	84
Jefferson township	4 677	2 292	78.3	72.5	3 660	1.5	3 569	92.6	10.4	-	443	73.1	479
Locke township	2 931	1 422	76.2	64.6	2 234	2.1	2 163	88.6	17.1	-	295	65.8	303
Nappanee city (part)	2 152	1 055	79.0	70.1	1 700	2.8	1 634	93.9	15.7	-	221	78.7	277
Middlebury township	5 060	2 594	77.3	65.6	3 912	1.8	3 805	86.6	13.9	0.2	489	54.2	410
Middlebury town	2 053	1 039	77.1	66.9	1 583	1.8	1 538	94.8	8.3	-	186	56.5	170
Olive township	2 195	1 171	70.3	62.6	1 543	0.7	1 509	90.3	9.3	-	162	62.3	127
Wakarusa town (part)	1 219	689	65.5	57.0	798	1.3	772	91.5	10.2	-	93	62.4	66
Osolo township	20 529	10 676	71.8	62.8	14 727	3.8	13 978	96.5	12.4	0.4	1 542	72.4	1 594
Elkhart city (part)	9 409	4 938	70.4	62.1	6 625	3.7	6 270	96.3	16.0	0.4	859	71.6	968
Simonton Lake CDP	3 110	1 535	73.6	63.5	2 288	3.1	2 217	97.2	9.9	-	190	68.9	143
Union township	4 184	2 155	71.8	62.4	3 003	1.7	2 927	86.6	12.0	-	326	67.5	357
Nappanee city (part)	2 454	1 273	74.1	70.2	1 819	1.9	1 770	93.3	11.9	-	173	89.6	265
Washington township	5 264	2 633	71.0	62.5	3 739	2.6	3 607	94.2	12.4	0.1	465	65.8	433
Bristol town	1 027	516	73.8	69.2	758	2.6	727	90.8	16.4	0.3	87	86.2	131
York township	2 294	1 123	73.7	69.6	1 691	3.4	1 600	91.1	8.7	-	138	79.7	183
Fayette County	20 028	10 529	62.7	55.3	12 538	6.4	11 559	95.4	16.1	-	1 324	60.6	1 141
Columbia township	885	438	69.3	69.6	613	2.3	586	94.0	10.4	-	59	66.1	40
Connersville township	10 348	5 426	60.9	52.6	6 289	7.3	5 753	95.0	16.9	-	750	55.2	647
Connersville city (part)	7 681	4 055	58.9	51.3	4 511	8.2	4 073	94.2	18.9	-	577	55.5	511
Fairview township	204	95	73.5	84.2	150	12.0	132	97.0	24.2	-	-	(X)	-
Glenwood town (part)	18	10	83.3	100.0	15	-	15	73.3	13.3	-	-	(X)	-
Harrison township	5 441	2 951	61.1	54.0	3 326	6.0	3 076	97.0	16.2	-	346	65.6	296
Connersville city (part)	4 448	2 439	60.2	52.6	2 679	4.9	2 500	97.6	17.8	-	292	63.7	254
Jackson township	1 194	595	64.0	54.5	764	10.2	670	95.8	15.7	-	56	67.9	38
Jennings township	657	337	74.3	70.0	488	2.0	473	94.5	12.5	-	28	57.1	19
Orange township	550	301	69.6	67.1	383	5.0	357	97.2	11.5	-	28	42.9	12
Glenwood town (part)	47	25	53.2	48.0	25	24.0	19	100.0	21.1	-	2	-	2
Posey township	340	188	66.5	55.3	226	-	226	82.3	13.7	-	40	100.0	57
Waterloo township	409	198	73.1	63.1	299	2.0	286	95.8	19.9	-	17	100.0	32
Floyd County	54 508	28 554	68.6	62.1	37 367	3.9	35 297	94.9	9.4	0.7	3 810	70.3	3 578
Franklin township	1 033	505	70.1	62.6	724	7.7	659	98.9	17.9	-	60	61.7	48
Georgetown township	6 330	3 139	76.4	70.4	4 836	2.8	4 643	95.7	6.8	0.3	470	79.4	470
Georgetown town	1 632	836	74.1	66.3	1 210	3.8	1 146	95.5	8.6	0.3	154	64.3	124
Greenville township	4 669	2 402	71.2	64.4	3 314	3.2	3 178	94.4	7.6	0.8	297	64.3	285
Galena CDP	1 259	655	65.1	60.3	819	5.0	760	93.2	8.2	-	87	74.7	88
Greenville town	455	227	60.7	56.4	276	4.7	256	93.0	11.7	-	39	76.9	44
Lafayette township	4 862	2 447	72.1	68.2	3 506	1.7	3 386	93.8	5.5	0.6	301	69.1	251
New Albany township	37 614	20 061	66.5	59.8	24 987	4.4	23 431	94.8	10.4	0.7	2 682	69.7	2 524
New Albany city	29 263	15 647	65.0	58.8	19 001	4.8	17 703	94.2	11.1	0.9	1 944	70.1	1 842
Fountain County	13 872	7 120	62.1	54.3	8 614	4.8	8 026	92.9	14.3	-	1 011	64.6	797
Cain township	892	460	72.5	63.9	647	3.1	615	92.5	7.5	-	76	76.3	60
Hillsboro town	359	189	69.4	58.7	249	8.0	226	92.0	6.2	-	44	72.7	25
Davis township	503	240	62.6	56.7	315	4.4	285	90.5	21.8	-	33	66.7	16
Fulton township	525	253	69.3	57.7	364	8.5	303	91.1	12.5	-	52	53.8	34
Jackson township	496	234	60.7	51.3	301	3.0	292	88.0	12.3	-	30	63.3	46
Wallace town	71	33	66.2	54.5	47	6.4	44	79.5	18.2	-	5	60.0	15
Logan township	3 084	1 668	61.3	52.6	1 892	4.9	1 749	92.6	17.8	-	254	59.1	163
Attica city	2 746	1 512	60.9	52.0	1 672	4.9	1 540	92.7	18.4	-	230	60.9	147
Millcreek township	1 175	575	48.3	38.6	568	6.5	525	95.0	16.8	-	57	70.2	76
Kingman town	404	214	57.4	45.8	232	4.7	221	95.9	15.4	-	32	62.5	40
Richland township	674	333	60.4	47.4	407	2.7	396	82.3	19.7	-	49	57.1	47
Mellott town	162	84	61.1	46.4	99	8.1	91	95.6	22.0	-	20	55.0	14
Newtown town	130	63	57.7	52.4	75	4.0	72	97.2	44.4	-	10	70.0	10
Shawnee township	433	224	65.4	59.4	283	2.8	275	97.1	17.1	-	48	43.8	19
Troy township	3 030	1 595	60.3	56.6	1 827	4.8	1 707	94.1	10.3	-	200	70.5	146
Covington city	2 111	1 130	57.7	54.3	1 219	3.4	1 154	93.3	9.7	-	114	73.7	95
Van Buren township	2 320	1 160	65.2	58.5	1 508	5.8	1 404	95.2	17.1	-	171	70.8	154
Veedersburg town	1 772	887	63.6	58.6	1 123	5.2	1 055	96.0	17.3	-	142	78.9	142
Wabash township	740	378	67.8	52.1	502	4.0	475	92.4	4.6	-	41	61.0	36
Franklin County	16 637	8 378	66.9	58.8	11 121	4.0	10 515	94.0	13.3	0.1	1 156	63.9	1 113
Bath township	308	131	63.0	48.1	194	6.2	171	80.7	-	-	17	29.4	18
Blooming Grove township	742	343	63.3	53.6	470	8.3	428	100.0	12.6	-	33	27.3	14
Brookville township	4 442	2 309	63.9	56.0	2 837	5.5	2 650	92.1	11.0	0.3	290	77.2	337
Brookville town	2 075	1 128	61.3	55.6	1 273	6.5	1 172	88.7	11.9	-	129	89.1	154
Butler township	807	419	72.0	65.9	581	2.9	544	94.1	7.9	-	84	61.9	84
Fairfield township	396	207	61.1	53.1	242	2.9	222	98.2	29.7	-	22	22.7	9
Highland township	921	474	81.0	71.7	746	2.4	728	96.8	6.9	0.3	60	61.7	44
Cedar Grove town	150	81	78.7	79.0	118	9.3	107	95.3	12.1	1.9	10	60.0	12
Laurel township	1 286	673	59.4	55.9	764	6.4	696	96.7	17.5	-	119	71.4	139
Laurel town	426	213	54.2	46.5	231	9.1	205	93.2	33.7	-	29	62.1	38
Metamora township	723	336	65.0	53.0	470	3.6	453	94.7	17.4	-	34	41.2	33
Posey township	723	328	66.7	59.8	482	6.6	423	97.2	27.9	-	26	50.0	31
Ray township	2 822	1 478	70.9	61.4	2 002	0.9	1 964	92.4	9.9	-	169	71.6	192
Batesville city (part)	958	506	79.5	71.1	762	1.2	753	95.4	7.6	-	57	71.9	83
Oldenburg town	541	348	56.7	44.0	307	1.0	292	75.3	8.9	-	34	88.2	33
Salt Creek township	699	333	68.1	55.9	476	6.5	445	95.7	27.9	-	59	55.9	58

Table 7. **Employment Status and Journey to Work: 2000**—Con.

[Data based on a sample (except Tables 65-68). For information on confidentiality protection, coverage, sampling error, and nonsampling error, see Appendix G.
For location of definitions, see "How to Use This Census Report"]

State County County Subdivision Place	Population 16 years and over												Own children under 6 years, all parents in family in labor force
			Labor force								Females with own children under 6 years		
			Percent in labor force		Civilian labor force		Workers						
								Means of transportation to work					
	Total	Female	Total	Female	Number	Percent un-employed	Number	Percent using car, truck, or van	Percent in carpools	Percent using public trans-portation	Number	Percent in labor force	
Franklin County—Con.													
Springfield township	946	466	67.0	59.0	634	2.7	601	95.0	19.3	-	102	69.6	64
Mount Carmel town	85	41	54.1	51.2	46	-	46	87.0	23.9	-	9	88.9	8
Whitewater township	1 822	881	67.4	61.1	1 223	2.8	1 190	94.4	11.5	0.3	141	49.6	90
Fulton County	15 795	8 172	66.9	59.8	10 563	4.7	9 912	93.2	11.2	0.4	1 102	64.4	963
Aubbeenaubbee township	1 241	626	65.8	60.1	816	15.3	691	93.9	11.0	0.9	79	38.0	44
Henry township	2 166	1 103	71.5	63.6	1 549	3.1	1 476	92.8	11.0	-	180	63.9	165
Akron town	778	420	67.5	58.3	525	2.7	504	92.9	11.3	-	65	47.7	45
Liberty township	1 378	679	61.4	56.1	846	4.1	802	92.3	3.9	-	82	45.1	45
Fulton town	264	123	61.7	65.9	163	2.5	158	84.2	1.9	-	17	41.2	6
Newcastle township	935	473	68.8	60.7	643	-	627	95.2	18.7	1.1	78	79.5	82
Richland township	658	327	83.9	82.6	552	1.6	510	95.9	6.5	-	39	100.0	37
Rochester township	7 836	4 146	66.0	57.7	5 171	4.4	4 886	94.1	12.3	0.2	538	68.8	516
Rochester city	5 067	2 682	64.9	57.3	3 290	4.1	3 105	94.5	15.4	-	294	63.6	260
Union township	1 102	583	62.3	55.4	685	4.7	642	89.4	8.9	0.3	82	69.5	74
Kewanna town	460	252	58.9	50.4	271	2.6	260	93.5	8.1	-	42	61.9	27
Wayne township	479	235	62.8	67.2	301	7.6	278	80.2	11.9	5.0	24	-	-
Gibson County	25 274	13 062	65.9	57.9	16 653	5.0	15 592	94.0	10.2	0.2	1 742	69.5	1 590
Barton township	1 355	680	63.2	55.0	856	7.4	776	90.5	7.0	1.2	80	58.8	65
Mackey town	83	44	54.2	36.4	45	4.4	43	88.4	-	-	7	42.9	7
Somerville town	240	128	58.8	51.6	141	5.0	130	94.6	6.2	-	17	52.9	16
Center township	1 254	667	71.7	64.5	899	3.8	828	96.9	5.1	-	40	70.0	41
Francisco town	421	230	65.1	56.5	274	5.5	250	99.6	10.0	-	27	81.5	34
Columbia township	3 364	1 781	59.0	50.5	1 981	7.2	1 800	89.9	14.2	0.4	165	72.1	182
Oakland City city	2 106	1 154	56.6	48.4	1 189	9.2	1 075	86.1	11.5	0.7	87	77.0	85
Johnson township	2 597	1 299	69.6	59.7	1 808	5.0	1 706	94.5	6.8	-	169	76.3	160
Haubstadt town	1 188	618	68.1	60.4	809	1.7	783	93.0	6.0	-	87	72.4	74
Montgomery township	2 846	1 431	66.0	56.3	1 878	1.9	1 804	94.0	9.7	-	185	65.9	171
Owensville town	1 020	558	54.8	49.1	559	4.7	523	94.5	12.4	-	72	77.8	87
Patoka township	8 943	4 742	64.1	56.2	5 736	5.9	5 343	94.3	11.8	0.2	673	70.0	584
Princeton city	6 216	3 420	62.6	55.8	3 893	6.8	3 591	92.9	12.5	-	535	74.0	468
Union township	3 016	1 508	72.9	65.4	2 199	2.6	2 121	96.7	9.0	0.3	244	63.1	212
Fort Branch town	1 769	927	67.8	61.4	1 200	3.0	1 144	94.8	10.1	0.3	141	59.6	138
Wabash township	23	15	26.1	40.0	6	-	6	100.0	-	-	-	(X)	-
Washington township	501	242	69.3	71.1	347	3.7	334	100.0	5.4	-	61	73.8	57
White River township	1 375	697	68.6	64.8	943	5.3	874	91.4	13.3	-	125	76.0	118
Hazleton town	230	130	51.7	51.5	119	2.5	114	89.5	6.1	-	10	60.0	5
Patoka town	594	293	69.7	62.8	414	1.9	389	90.0	7.2	-	59	81.4	77
Grant County	57 902	30 793	61.8	56.0	35 734	7.3	32 377	91.0	11.1	0.4	3 478	67.8	3 419
Center township	19 467	10 499	57.3	53.2	11 142	8.9	9 905	88.4	12.3	0.9	1 143	66.8	1 251
Gas City city (part)	10	6	100.0	100.0	10	-	10	100.0	-	-	-	(X)	-
Marion city (part)	16 299	8 824	55.6	51.8	9 045	9.9	7 947	86.9	13.0	1.1	958	65.1	1 025
Fairmount township	3 427	1 783	65.1	63.3	2 226	5.0	2 042	95.2	13.7	-	216	71.8	216
Fairmount town	2 276	1 188	67.4	64.6	1 530	4.4	1 394	94.4	17.0	-	134	63.4	116
Fowlerton town	216	103	56.5	57.3	122	4.9	113	94.7	8.0	-	11	81.8	9
Franklin township	6 344	3 456	58.7	50.8	3 724	6.6	3 362	90.4	12.0	0.6	449	74.2	457
Marion city (part)	4 886	2 669	58.4	50.0	2 854	7.7	2 539	89.8	13.7	0.5	364	74.5	384
Sweetser town (part)	94	48	59.6	54.2	56	12.5	49	100.0	4.1	-	8	50.0	7
Green township	511	266	55.8	49.6	285	9.1	259	87.6	5.4	-	20	100.0	26
Jefferson township	4 890	2 566	68.0	66.8	3 321	18.2	2 693	76.3	6.7	0.3	220	55.5	154
Gas City city (part)	-	-	(X)	(X)	-	(X)	-	(X)	(X)	(X)	-	(X)	-
Matthews town	452	238	68.8	64.7	311	2.3	296	91.6	6.4	-	33	51.5	23
Upland town	3 379	1 767	67.1	67.2	2 265	25.4	1 675	65.7	7.2	0.1	97	48.5	69
Liberty township	867	427	58.5	48.2	507	4.3	478	95.0	10.7	-	28	100.0	53
Marion city (part)	-	-	(X)	(X)	-	(X)	-	(X)	(X)	(X)	-	(X)	-
Mill township	8 720	4 670	64.5	58.0	5 623	5.5	5 195	96.7	11.8	0.1	620	77.6	642
Gas City city (part)	4 631	2 513	66.6	59.8	3 086	6.1	2 850	96.0	9.7	-	321	83.5	409
Jonesboro city	1 473	800	64.8	59.3	952	4.4	901	96.7	14.4	0.3	94	75.5	88
Marion city (part)	12	7	41.7	-	5	-	5	100.0	-	-	-	(X)	-
Monroe township	1 279	633	71.3	62.4	912	2.5	876	92.1	8.0	-	53	52.8	39
Gas City city (part)	-	-	(X)	(X)	-	(X)	-	(X)	(X)	(X)	-	(X)	-
Marion city (part)	15	8	100.0	100.0	15	-	15	100.0	-	-	-	(X)	-
Pleasant township	5 651	2 998	64.6	54.2	3 646	2.6	3 481	94.4	7.8	0.3	345	52.8	207
Marion city (part)	2 383	1 297	64.1	53.5	1 521	2.6	1 434	94.1	9.2	0.6	168	66.1	113
Sweetser town (part)	619	344	59.0	52.6	365	1.1	351	91.5	4.8	0.6	33	72.7	33
Richland township	714	371	69.5	65.0	496	3.2	475	95.4	6.7	0.4	33	90.9	30
Converse town (part)	173	109	44.5	39.4	77	-	72	97.2	27.8	2.8	11	72.7	10
Sweetser town (part)	-	-	(X)	(X)	-	(X)	-	(X)	(X)	(X)	-	(X)	-
Sims township	1 322	697	66.6	59.1	881	3.0	843	92.8	7.1	0.8	84	61.9	60
Swayzee town	734	385	65.4	55.8	480	1.7	467	89.9	10.3	-	62	54.8	43
Van Buren township	1 604	834	68.5	65.0	1 099	2.3	1 057	95.2	17.7	-	93	68.8	136
Van Buren town	639	356	63.8	58.7	408	2.7	387	93.8	14.5	-	74	67.6	101
Washington township	3 106	1 593	60.3	50.8	1 872	6.4	1 711	94.7	11.8	0.3	174	57.5	148
Marion city (part)	1 002	533	61.7	53.3	618	13.1	515	94.8	11.1	1.0	60	80.0	78
Greene County	25 967	13 363	62.1	55.3	16 095	5.4	14 928	93.2	14.6	0.1	1 745	67.4	1 494
Beech Creek township	1 862	915	71.5	67.1	1 331	5.0	1 214	92.9	14.7	-	144	63.2	96
Cass township	344	159	61.9	52.2	213	4.7	201	96.0	10.4	-	7	100.0	7
Newberry town	193	95	66.8	57.9	129	3.9	122	98.4	4.9	-	5	100.0	5
Center township	2 428	1 203	73.1	69.7	1 774	4.4	1 673	95.6	14.0	-	182	64.3	182
Fairplay township	528	279	61.4	58.1	324	3.4	313	90.7	17.6	-	26	53.8	40
Switz City town (part)	84	48	59.5	43.8	50	10.0	45	100.0	8.9	-	13	69.2	13
Grant township	555	311	69.7	62.4	387	3.1	367	89.4	21.0	4.1	60	48.3	39
Switz City town (part)	147	68	72.1	73.5	106	1.9	101	97.0	16.8	-	22	86.4	27
Highland township	536	233	66.6	60.1	357	1.4	345	83.2	16.2	-	43	72.1	24

Table 7. **Employment Status and Journey to Work: 2000**—Con.

[Data based on a sample (except Tables 65-68). For information on confidentiality protection, coverage, sampling error, and nonsampling error, see Appendix G.
For location of definitions, see "How to Use This Census Report"]

State County County Subdivision Place	Population 16 years and over												Own children under 6 years, all parents in family in labor force
			Labor force								Females with own children under 6 years		
			Percent in labor force		Civilian labor force		Workers						
								Means of transportation to work					
	Total	Female	Total	Female	Number	Percent un-employed	Number	Percent using car, truck, or van	Percent in carpools	Percent using public trans-portation	Number	Percent in labor force	
Greene County—Con.													
Jackson township	1 519	759	59.8	46.6	908	2.2	858	95.7	13.9	-	112	30.4	48
Jefferson township	1 669	860	63.5	58.0	1 057	5.1	994	93.5	15.8	0.2	101	69.3	80
Worthington town	1 204	638	59.1	52.4	710	7.2	650	94.0	20.3	0.3	65	64.6	42
Richland township	4 040	2 066	61.1	54.0	2 455	4.6	2 311	92.4	13.7	-	288	68.4	264
Bloomfield town	2 057	1 069	53.0	42.7	1 084	7.1	997	89.5	17.2	-	120	60.8	104
Smith township	248	120	66.9	47.5	166	12.7	145	100.0	7.6	-	25	100.0	18
Stafford township	413	223	59.3	57.8	245	8.6	208	87.0	2.9	-	14	100.0	11
Stockton township	6 876	3 642	58.7	51.0	4 037	4.6	3 762	92.8	15.0	-	411	73.0	394
Linton city	4 516	2 488	55.1	46.0	2 487	5.0	2 302	92.6	17.3	-	231	69.3	231
Taylor township	754	381	58.5	56.2	441	1.1	436	91.7	9.9	-	48	100.0	46
Washington township	961	504	59.2	51.2	569	7.7	522	95.4	14.0	-	70	74.3	79
Lyons town	573	295	51.7	43.7	296	8.1	269	94.8	16.4	-	39	94.9	64
Wright township	3 234	1 708	56.8	51.1	1 831	12.6	1 579	94.5	16.9	-	214	69.2	166
Jasonville city	1 925	1 033	54.8	46.7	1 054	13.1	898	92.4	19.4	-	129	56.6	87
Hamilton County	131 532	67 934	74.6	65.5	97 989	2.3	94 561	93.5	6.4	0.2	14 103	60.9	11 550
Adams township	3 930	2 098	68.9	64.5	2 706	3.3	2 555	87.2	12.7	-	266	81.6	276
Sheridan town	1 816	1 000	59.6	55.7	1 083	5.5	978	89.7	6.5	-	108	81.5	118
Clay township	46 521	24 083	70.8	59.2	32 886	2.0	32 014	93.2	6.3	0.1	4 448	51.5	3 225
Carmel city (part)	27 528	14 291	70.8	59.5	19 456	2.3	18 861	93.4	6.4	0.1	2 495	50.7	1 738
Delaware township	20 164	10 555	82.2	75.3	16 559	1.6	16 116	93.9	3.8	0.1	2 522	65.0	2 137
Fishers town (part)	18 557	9 683	82.5	75.9	15 301	1.5	14 929	94.3	3.8	0.2	2 369	65.2	2 021
Noblesville city (part)	-	-	(X)	(X)	-	(X)	-	(X)	(X)	(X)	-	(X)	-
Fall Creek township	11 660	6 039	80.4	71.9	9 343	1.9	9 069	93.4	5.6	0.1	1 799	64.1	1 505
Fishers town (part)	8 555	4 392	83.0	74.8	7 070	2.1	6 837	93.5	4.7	-	1 525	65.1	1 326
Noblesville city (part)	27	19	100.0	100.0	27	-	27	100.0	37.0	-	-	(X)	-
Jackson township	7 385	3 824	76.1	69.0	5 623	5.9	5 243	94.3	7.9	0.5	618	69.3	590
Arcadia town	1 361	679	70.2	66.9	956	17.9	763	94.8	11.1	-	88	77.3	83
Atlanta town	511	285	74.4	64.2	380	5.8	355	91.0	7.9	-	46	58.7	50
Cicero town	3 096	1 670	80.4	77.0	2 490	3.5	2 393	96.2	10.8	-	272	71.7	214
Noblesville township	25 848	13 215	72.4	64.4	18 720	2.5	17 949	93.7	7.8	0.3	2 502	65.7	2 197
Carmel city (part)	-	-	(X)	(X)	-	(X)	-	(X)	(X)	(X)	-	(X)	-
Noblesville city (part)	21 216	10 870	72.0	63.3	15 264	2.7	14 612	93.7	8.3	0.2	2 188	63.9	1 915
Washington township	12 283	6 250	77.1	68.0	9 468	2.2	9 111	94.9	5.7	0.4	1 646	66.0	1 400
Westfield town	6 273	3 305	76.8	69.4	4 815	2.7	4 643	95.9	7.5	0.5	822	69.1	753
Wayne township	1 822	958	77.4	72.3	1 410	2.8	1 340	93.6	12.9	0.7	141	58.2	168
Noblesville city (part)	37	19	83.8	68.4	31	-	31	100.0	-	-	6	-	22
White River township	1 919	912	66.4	56.0	1 274	4.0	1 164	93.2	3.3	1.4	161	34.2	52
Hancock County	42 302	21 701	70.5	63.7	29 781	3.0	28 214	94.5	8.4	0.1	3 437	66.0	2 708
Blue River township	991	494	74.4	64.4	737	1.6	711	95.6	11.4	-	69	87.0	76
Brandywine township	1 650	793	70.2	58.5	1 159	2.9	1 086	93.8	6.4	-	132	40.9	65
Greenfield city (part)	-	-	(X)	(X)	-	(X)	-	(X)	(X)	(X)	-	(X)	-
Brown township	1 948	958	65.8	61.6	1 281	2.0	1 233	90.7	9.8	0.7	134	70.1	131
Shirley town (part)	514	255	64.4	56.1	331	3.9	318	92.1	7.2	-	50	66.0	29
Wilkinson town	354	179	57.1	50.3	202	2.0	198	93.4	6.6	-	29	55.2	20
Buck Creek township	5 110	2 588	70.3	62.1	3 594	0.8	3 523	93.9	4.7	-	420	56.4	266
Cumberland town (part)	1 651	886	70.1	65.8	1 157	-	1 146	96.2	6.5	-	104	80.8	101
Center township	15 570	8 137	69.2	64.2	10 757	3.3	10 181	95.1	11.1	0.2	1 228	73.2	1 051
Greenfield city (part)	11 276	6 074	67.6	62.4	7 612	3.0	7 199	95.1	11.2	0.3	874	73.5	768
Green township	1 273	647	67.5	53.6	859	8.0	758	94.2	8.3	-	111	67.6	99
Jackson township	1 367	689	75.0	69.1	1 017	1.3	982	91.9	7.2	-	101	64.4	83
Sugar Creek township	9 209	4 656	72.9	65.6	6 710	2.9	6 313	96.7	6.2	-	776	61.3	594
Cumberland town (part)	748	428	66.0	70.3	494	1.6	486	94.9	15.8	-	26	100.0	15
New Palestine town	967	524	70.0	60.3	677	0.9	654	94.8	8.1	-	104	43.3	72
Spring Lake town	229	124	66.8	60.5	153	-	151	98.0	11.9	-	16	50.0	4
Vernon township	5 184	2 739	70.7	64.0	3 667	4.4	3 427	91.4	8.1	-	466	66.3	343
Fortville town	2 502	1 338	68.9	62.4	1 724	4.8	1 632	93.3	9.3	-	272	67.3	202
McCordsville town	792	396	71.7	66.4	568	2.6	530	92.8	12.1	-	112	63.4	81
Harrison County	26 515	13 444	69.2	62.1	18 331	4.0	17 364	94.2	12.7	0.1	1 827	72.2	1 774
Blue River township	1 549	844	63.8	58.9	989	3.5	928	92.3	12.2	-	158	48.1	85
Milltown town (part)	322	177	59.9	53.7	193	3.6	182	98.9	13.7	-	19	57.9	16
Boone township	955	449	67.9	59.7	648	4.9	607	88.6	16.1	-	70	62.9	67
Laconia town	13	12	30.8	25.0	4	75.0	1	100.0	-	-	3	100.0	2
Franklin township	2 850	1 474	69.5	60.4	1 979	2.9	1 888	94.2	7.8	-	218	65.1	157
Lanesville town	432	238	74.5	69.3	320	1.6	311	93.2	4.8	-	47	78.7	40
Harrison township	8 089	4 178	67.7	60.5	5 479	5.1	5 170	95.8	13.6	-	563	84.2	594
Corydon town	2 403	1 334	60.9	49.9	1 463	8.8	1 334	97.3	13.4	-	151	80.1	151
Heth township	967	530	65.7	62.1	635	7.6	546	92.9	24.4	-	76	60.5	54
Mauckport town	75	40	60.0	62.5	45	11.1	36	88.9	8.3	-	-	(X)	-
Jackson township	3 878	1 937	71.8	65.6	2 784	4.0	2 643	94.9	12.0	-	222	71.6	276
Crandall town	134	68	61.9	47.1	83	14.5	69	100.0	30.4	-	4	100.0	8
Morgan township	2 806	1 351	71.8	64.6	2 016	4.2	1 915	96.7	14.4	0.7	158	72.2	190
Palmyra town	458	231	67.7	64.1	310	6.1	291	92.4	12.7	-	40	80.0	50
Posey township	2 113	1 047	69.0	62.5	1 442	1.8	1 419	93.1	9.8	-	194	75.3	159
Elizabeth town	106	68	59.4	57.4	63	4.8	60	100.0	16.7	-	6	100.0	6
Spencer township	1 458	758	68.7	63.6	1 001	-	992	89.5	13.8	-	42	45.2	46
Milltown town (part)	14	5	78.6	100.0	11	-	11	100.0	-	-	-	(X)	-
Taylor township	521	252	73.1	64.3	381	-	363	84.6	6.9	-	17	100.0	29
Washington township	153	56	68.6	48.2	105	-	86	97.7	37.2	-	23	87.0	26
New Amsterdam town	-	-	(X)	(X)	-	(X)	-	(X)	(X)	(X)	-	(X)	-
Webster township	1 176	568	74.7	66.0	872	6.7	807	94.3	11.2	-	86	72.1	91
New Middletown town	49	23	73.5	52.2	36	5.6	32	100.0	-	-	5	40.0	2

Table 7. **Employment Status and Journey to Work: 2000**—Con.

[Data based on a sample (except Tables 65-68). For information on confidentiality protection, coverage, sampling error, and nonsampling error, see Appendix G.
For location of definitions, see "How to Use This Census Report"]

State County County Subdivision Place	Population 16 years and over												Own children under 6 years, all parents in family in labor force
			Labor force								Females with own children under 6 years		
			Percent in labor force		Civilian labor force		Workers						
								Means of transportation to work					
	Total	Female	Total	Female	Number	Percent un-employed	Number	Percent using car, truck, or van	Percent in carpools	Percent using public trans-portation	Number	Percent in labor force	
Hendricks County	78 390	39 165	70.8	65.5	55 490	2.1	53 022	95.1	6.0	0.2	6 261	67.6	5 803
Brown township	5 861	3 032	78.1	71.6	4 554	0.5	4 475	94.3	6.3	-	646	63.6	510
Brownsburg town (part)	1 266	665	83.8	75.0	1 051	1.2	1 033	95.1	9.7	-	221	55.2	140
Center township	7 496	3 820	69.2	60.5	5 185	1.3	5 035	93.9	5.1	0.3	597	61.5	459
Danville town	4 791	2 419	67.4	59.9	3 230	1.3	3 146	93.8	4.5	-	415	63.6	325
Clay township	1 571	793	71.3	67.3	1 120	3.1	1 073	92.8	17.4	-	114	84.2	135
Amo town	292	152	69.9	59.9	204	5.4	191	84.3	14.1	-	32	71.9	35
Coatesville town	363	201	65.8	58.2	239	1.7	233	95.3	20.2	-	41	82.9	52
Eel River township	1 300	660	70.2	59.4	912	1.8	865	92.7	9.7	-	97	60.8	66
Jamestown town (part)	5	2	100.0	100.0	5	-	3	100.0	-	-	-	(X)	-
North Salem town	430	244	63.5	59.4	273	2.2	258	92.2	8.9	-	53	62.3	36
Franklin township	1 007	528	70.0	61.0	705	1.4	692	95.4	9.1	-	91	80.2	109
Stilesville town	235	117	65.5	51.3	154	6.5	144	96.5	9.7	-	12	75.0	11
Guilford township	17 981	8 334	63.0	65.6	11 316	2.8	10 752	94.6	5.4	-	1 029	69.2	1 002
Plainfield town (part)	13 908	6 769	65.0	65.2	9 038	3.0	8 545	93.9	5.9	-	855	68.1	855
Liberty township	3 885	1 973	67.9	58.9	2 636	1.4	2 475	95.5	3.5	-	217	62.2	256
Clayton town	541	283	69.9	63.3	378	4.5	358	96.1	3.9	-	48	64.6	62
Plainfield town (part)	-	-	(X)	(X)	-	(X)	-	(X)	(X)	(X)	-	(X)	-
Lincoln township	14 181	7 364	72.9	65.5	10 336	2.0	9 816	95.0	5.1	0.4	1 028	64.0	964
Brownsburg town (part)	9 047	4 747	70.6	62.5	6 390	2.0	6 038	95.0	4.7	0.3	746	64.6	740
Marion township	1 029	501	71.4	67.7	735	1.5	679	96.8	17.1	-	88	70.5	92
Middle township	3 468	1 785	71.7	65.8	2 485	1.5	2 399	92.6	6.1	0.1	248	80.6	337
Brownsburg town (part)	43	24	41.9	33.3	18	-	18	100.0	-	-	-	(X)	-
Pittsboro town	1 191	635	70.8	64.1	843	2.6	808	94.7	5.4	0.2	131	79.4	140
Union township	1 375	652	68.6	58.9	943	0.7	927	92.9	0.9	0.3	102	53.9	65
Lizton town	270	132	70.7	68.9	191	1.0	184	99.5	4.3	-	35	65.7	26
Washington township	19 236	9 723	75.7	67.4	14 563	2.6	13 834	96.9	6.4	0.3	2 004	70.1	1 808
Avon town	4 133	2 067	79.6	70.7	3 289	2.2	3 095	97.3	7.5	0.3	589	67.9	384
Plainfield town (part)	704	357	53.7	41.7	378	5.0	349	94.6	6.9	-	29	82.8	75
Henry County	38 230	20 056	60.9	53.2	23 270	4.9	21 677	94.4	10.4	0.2	2 456	63.5	2 064
Blue River township	929	498	56.4	47.0	524	3.4	486	94.0	4.3	-	91	75.8	83
Mooreland town	279	146	62.4	53.4	174	6.3	150	100.0	8.0	-	40	62.5	29
Dudley township	856	429	63.8	59.4	546	5.3	511	89.0	6.3	0.8	21	71.4	16
Straughn town	211	99	62.1	58.6	131	0.8	130	98.5	2.3	-	11	72.7	10
Fall Creek township	3 693	1 933	62.3	56.2	2 294	5.4	2 138	93.5	10.8	0.2	255	68.6	238
Middletown town	1 903	1 022	61.6	54.9	1 168	9.0	1 055	91.9	12.8	0.4	136	82.4	155
Franklin township	880	445	63.3	54.4	557	4.7	510	92.2	7.5	-	51	60.8	55
Lewisville town	299	161	60.5	50.3	181	3.9	161	90.1	13.7	-	15	80.0	16
Greensboro township	1 106	567	62.3	50.3	680	2.9	658	96.4	7.6	-	87	42.5	45
Greensboro town	146	64	52.7	39.1	77	-	77	96.1	11.7	-	16	56.3	7
Kennard town	292	154	55.5	48.7	162	3.7	156	94.9	10.3	-	27	44.4	19
Shirley town (part)	94	54	63.8	51.9	58	-	60	96.7	16.7	-	12	66.7	9
Harrison township	1 233	624	59.9	51.4	739	5.1	688	90.3	10.5	-	64	54.7	52
Cadiz town	122	53	71.3	60.4	87	4.6	82	100.0	17.1	-	14	57.1	7
Henry township	19 046	10 224	58.7	51.6	11 182	5.5	10 349	95.3	11.6	0.1	1 227	63.0	1 019
New Castle city	14 126	7 594	57.9	50.9	8 174	5.8	7 485	94.7	13.8	0.2	1 011	62.4	843
Jefferson township	1 160	613	61.7	50.1	716	2.8	685	93.7	5.4	-	82	73.2	76
Sulphur Springs town	290	160	61.0	51.3	177	-	177	94.4	10.7	-	21	61.9	16
Liberty township	1 142	578	60.4	52.8	680	3.2	647	97.7	7.7	-	57	73.7	34
Prairie township	2 598	1 250	68.2	60.4	1 771	5.4	1 635	93.8	6.9	0.4	107	68.2	120
Mount Summit town	231	113	73.6	71.7	170	1.8	165	89.7	10.3	-	7	71.4	11
Springport town	118	54	59.3	63.0	70	-	70	92.9	-	-	7	71.4	11
Spiceland township	1 722	875	65.8	59.7	1 133	2.3	1 083	93.1	10.1	-	108	63.0	94
Dunreith town	148	73	64.2	53.4	95	2.1	87	81.6	-	-	6	33.3	4
Spiceland town	586	315	69.5	62.5	407	3.7	375	95.2	10.1	-	49	59.2	46
Stoney Creek township	650	338	63.4	50.3	412	4.6	378	97.1	9.3	-	49	51.0	32
Blountsville town	110	47	58.2	29.8	64	4.7	50	100.0	2.0	-	22	40.9	16
Wayne township	3 215	1 682	63.3	54.2	2 036	4.2	1 909	93.8	14.0	0.7	257	61.1	200
Knightstown town	1 693	910	56.9	51.5	964	4.3	905	96.2	16.2	-	129	65.1	108
Howard County	65 669	34 410	63.2	55.2	41 428	4.8	38 709	94.9	10.3	0.4	4 823	67.2	4 622
Center township	37 118	19 699	61.6	54.1	22 843	6.2	20 969	94.4	12.1	0.5	2 789	66.9	2 743
Kokomo city (part)	33 039	17 634	62.4	54.7	20 585	6.2	18 927	94.3	12.3	0.5	2 534	68.7	2 585
Clay township	3 056	1 510	62.4	49.1	1 907	3.6	1 818	96.4	3.4	-	189	60.3	171
Ervin township	1 740	912	65.7	57.7	1 143	2.9	1 086	96.8	4.4	0.8	96	83.3	77
Harrison township	6 335	3 395	68.1	60.3	4 311	2.8	4 151	95.8	7.8	0.3	524	67.7	500
Kokomo city (part)	1 708	1 035	74.3	68.1	1 269	4.7	1 180	94.7	12.3	0.6	218	77.1	201
Honey Creek township	1 514	782	65.4	57.4	988	3.3	944	93.8	11.2	0.2	133	75.2	127
Russiaville town	795	428	64.4	53.0	512	1.6	501	94.6	8.8	0.4	69	68.1	75
Howard township	2 400	1 177	63.3	56.6	1 520	1.2	1 493	94.0	8.2	1.2	130	70.8	111
Jackson township	395	216	60.8	44.0	240	-	240	97.1	12.9	-	37	43.2	31
Liberty township	3 940	2 012	67.8	60.5	2 671	2.7	2 582	93.3	8.2	-	268	72.8	254
Greentown town	1 972	1 059	62.2	52.5	1 227	3.7	1 172	94.9	10.3	-	136	64.7	131
Monroe township	1 009	476	66.1	52.7	667	3.4	636	96.9	11.8	-	74	62.2	58
Taylor township	7 438	3 838	63.1	55.1	4 697	4.3	4 378	97.6	10.1	0.4	529	65.6	520
Indian Heights CDP	2 505	1 302	65.9	58.4	1 650	5.6	1 512	97.9	12.8	-	204	56.4	222
Kokomo city (part)	914	491	60.6	48.3	554	1.4	539	98.5	3.3	1.5	57	14.0	5
Union township	724	393	60.9	51.9	441	4.8	412	88.1	4.9	-	54	51.9	30
Huntington County	29 320	15 230	69.9	62.1	20 471	3.8	19 317	91.6	10.2	0.2	1 966	69.8	1 964
Clear Creek township	1 319	620	74.5	68.7	983	1.3	958	91.2	6.4	-	84	81.0	101
Dallas township	1 689	852	73.3	62.1	1 238	6.0	1 143	94.0	16.5	-	111	73.0	147
Andrews town	990	486	66.5	51.6	658	7.4	602	93.5	15.0	-	72	58.3	80
Huntington township	16 392	8 653	69.5	62.6	11 386	4.6	10 637	90.5	11.7	0.2	1 133	67.6	1 090
Huntington city	13 434	7 129	69.5	63.2	9 324	5.0	8 669	89.5	12.4	0.1	1 001	68.9	995
Jackson township	2 938	1 526	74.7	68.0	2 191	1.9	2 142	95.9	7.6	0.2	196	66.8	179
Roanoke town	1 147	583	73.6	67.6	840	1.7	824	96.8	11.7	0.5	79	78.5	80

Table 7. **Employment Status and Journey to Work: 2000**—Con.

[Data based on a sample (except Tables 65-68). For information on confidentiality protection, coverage, sampling error, and nonsampling error, see Appendix G.
For location of definitions, see "How to Use This Census Report"]

State County County Subdivision Place	Population 16 years and over												Own children under 6 years, all parents in family in labor force
			Labor force								Females with own children under 6 years		
			Percent in labor force		Civilian labor force		Workers						
								Means of transportation to work					
	Total	Female	Total	Female	Number	Percent un-employed	Number	Percent using car, truck, or van	Percent in carpools	Percent using public trans-portation	Number	Percent in labor force	
Huntington County—Con.													
Jefferson township	735	368	70.6	67.9	519	7.1	475	91.8	5.1	2.3	41	63.4	23
Mount Etna town (part)	35	21	71.4	71.4	25	-	25	100.0	12.0	-	-	(X)	-
Lancaster township	895	431	74.0	59.4	662	4.1	613	89.9	4.6	-	78	53.8	47
Mount Etna town (part)	46	25	52.2	60.0	24	-	24	100.0	8.3	-	5	-	-
Polk township	406	199	77.6	76.9	315	-	304	95.1	-	1.6	24	100.0	43
Mount Etna town (part)	2	2	100.0	100.0	2	-	2	100.0	-	-	-	(X)	-
Rock Creek township	1 052	525	71.7	65.9	754	1.7	714	90.8	5.5	-	69	76.8	70
Markle town (part)	489	237	71.0	65.0	347	2.0	330	93.6	11.2	-	45	75.6	43
Salamonie township	2 041	1 114	54.4	42.8	1 109	1.2	1 073	93.3	11.3	0.2	87	83.9	106
Warren town	993	501	71.0	61.5	704	1.8	682	93.1	14.1	0.3	72	80.6	90
Union township	915	424	71.8	63.4	657	3.0	630	97.6	13.2	-	72	61.1	70
Markle town (part)	-	-	(X)	(X)	-	(X)	-	(X)	(X)	(X)	-	(X)	-
Warren township	560	314	75.9	65.6	425	3.3	405	85.9	4.2	-	40	100.0	64
Wayne township	378	204	61.4	46.6	232	1.7	223	81.2	1.8	-	31	80.6	24
Mount Etna town (part)	2	1	100.0	100.0	2	-	2	100.0	-	-	-	(X)	-
Jackson County	31 943	16 378	66.0	56.9	21 089	3.3	19 963	94.1	12.5	0.4	2 600	65.0	2 021
Brownstown township	4 061	2 186	65.6	58.6	2 662	3.1	2 572	92.3	8.6	1.2	301	70.4	242
Brownstown town	2 283	1 270	62.6	55.2	1 430	4.8	1 362	93.9	9.5	0.4	177	66.1	146
Carr township	1 067	552	61.6	52.7	657	4.9	606	91.3	20.5	0.3	62	74.2	64
Medora town	471	259	59.9	48.6	282	6.0	255	91.4	22.4	0.8	22	72.7	20
Driftwood township	677	341	61.2	53.1	414	1.9	386	92.5	8.3	-	49	53.1	35
Grassy Fork township	669	323	72.0	59.8	482	-	474	85.4	5.7	-	45	53.3	42
Hamilton township	1 239	630	71.3	59.2	883	1.6	842	94.7	9.0	1.2	86	80.2	61
Jackson township	15 137	7 777	65.4	55.1	9 900	3.5	9 316	95.2	14.9	0.2	1 303	57.4	952
Seymour city (part)	12 925	6 673	65.3	54.9	8 440	3.8	7 882	95.3	16.3	0.1	1 103	58.0	812
Owen township	1 298	640	62.9	55.6	817	1.3	787	90.7	16.0	-	167	68.3	122
Pershing township	1 156	537	64.9	51.2	750	7.7	692	99.1	22.7	-	70	82.9	58
Redding township	3 037	1 567	71.3	63.4	2 166	2.1	2 070	93.1	8.6	0.8	234	82.1	238
Seymour city (part)	1 045	552	67.9	57.6	710	3.1	669	93.1	9.1	-	103	76.7	96
Salt Creek township	171	69	53.8	47.8	92	-	92	100.0	-	-	-	(X)	-
Vernon township	2 711	1 376	64.9	61.0	1 760	6.4	1 620	95.7	10.4	-	229	71.2	172
Crothersville town	1 240	669	62.3	57.2	773	4.3	726	96.3	12.7	-	87	69.0	65
Washington township	720	380	70.3	58.4	506	-	506	91.1	1.6	1.0	54	68.5	35
Jasper County	22 750	11 587	65.0	55.1	14 785	6.0	13 614	91.7	10.0	0.3	1 727	60.9	1 526
Barkley township	639	305	60.9	53.4	389	1.5	383	91.9	11.5	-	36	100.0	49
Carpenter township	1 587	792	71.5	64.5	1 135	3.4	1 087	91.1	9.2	-	89	77.5	126
Remington town	1 069	551	72.2	64.6	772	2.8	750	92.9	9.6	-	83	75.9	115
Gillam township	587	325	63.9	64.3	375	8.0	316	87.0	8.5	-	23	100.0	22
Hanging Grove township	183	84	59.0	33.3	108	-	108	88.0	-	-	27	-	-
Jordan township	287	141	61.3	39.0	176	6.8	164	90.9	3.0	-	15	40.0	5
Kankakee township	709	361	64.7	54.3	459	1.3	453	94.5	16.1	4.0	67	62.7	61
Keener township	6 449	3 327	62.8	49.7	4 052	4.1	3 824	92.8	8.4	0.5	533	53.8	422
De Motte town	2 521	1 390	56.7	45.6	1 429	5.2	1 325	93.4	6.2	0.6	151	49.7	125
Roselawn CDP (part)	1 071	497	69.7	54.7	746	2.8	725	91.2	9.5	-	132	57.6	114
Marion township	5 607	3 000	63.0	56.2	3 531	10.4	3 129	88.2	12.9	-	360	69.2	375
Collegeville CDP	832	403	66.7	70.5	555	36.0	347	59.7	6.6	-	5	-	-
Rensselaer city	4 096	2 236	59.9	51.7	2 455	6.6	2 266	90.9	13.8	-	303	71.9	333
Milroy township	202	107	72.3	72.0	146	2.7	142	92.3	9.9	-	17	100.0	24
Newton township	586	246	68.6	60.6	402	3.2	357	98.3	4.5	-	17	41.2	23
Union township	1 071	510	70.0	60.2	750	7.6	618	95.3	17.3	-	71	85.9	98
Walker township	2 155	1 076	66.9	58.8	1 441	5.5	1 335	92.9	9.1	0.4	186	68.8	154
Wheatfield township	2 688	1 313	67.7	54.8	1 821	5.8	1 698	92.6	7.8	-	286	44.1	167
Wheatfield town	577	287	62.9	51.9	363	6.6	333	93.1	9.6	-	46	54.3	41
Jay County	16 556	8 601	65.7	57.6	10 881	4.2	10 131	93.4	12.5	0.2	1 303	68.2	1 231
Bearcreek township	895	421	67.9	52.7	608	2.6	585	95.6	21.5	-	93	17.2	22
Bryant town	212	97	75.5	70.1	160	2.5	149	93.3	18.1	-	16	87.5	21
Greene township	693	351	68.0	58.1	471	3.2	451	88.5	6.9	-	70	65.7	78
Jackson township	691	342	82.9	76.3	573	1.6	532	89.3	17.5	-	86	84.9	87
Jefferson township	562	282	75.8	67.4	426	-	422	93.6	8.1	1.7	47	100.0	67
Knox township	472	216	58.9	50.5	278	4.3	252	84.9	3.6	-	20	100.0	20
Madison township	453	256	80.4	77.3	364	6.0	328	97.9	11.6	-	43	79.1	44
Salamonia town	93	58	86.0	82.8	80	6.3	70	94.3	25.7	-	11	100.0	13
Noble township	515	236	73.2	66.5	377	2.4	368	92.9	4.6	1.6	46	71.7	54
Penn township	883	453	60.7	52.3	536	7.3	485	90.3	14.8	-	80	67.5	79
Pennville town	518	271	65.4	57.2	339	7.7	303	92.4	17.5	-	42	64.3	38
Pike township	667	334	61.9	52.4	413	1.5	398	94.5	7.5	-	43	67.4	35
Richland township	3 844	2 043	61.4	50.5	2 359	5.6	2 128	96.3	13.6	-	330	66.1	271
Dunkirk city (part)	1 961	1 048	62.2	52.1	1 219	4.6	1 120	96.1	16.2	-	162	77.8	169
Redkey town	1 124	620	61.6	52.6	692	8.4	612	96.2	13.7	-	99	52.5	52
Wabash township	392	173	74.5	71.1	292	-	292	87.0	24.7	-	27	100.0	36
Wayne township	6 489	3 494	64.5	58.6	4 184	4.8	3 890	93.5	11.7	0.2	418	69.6	438
Portland city	5 122	2 782	64.1	57.8	3 282	5.5	3 048	93.5	12.6	0.3	334	71.9	360
Jefferson County	24 801	12 572	65.6	60.9	16 243	5.6	15 032	91.8	10.6	0.6	1 742	71.0	1 628
Graham township	1 197	583	64.8	61.7	776	4.6	714	97.5	6.3	-	121	73.6	93
Hanover township	4 298	2 241	62.7	57.9	2 695	10.9	2 353	80.4	10.6	-	220	67.3	219
Hanover town	2 187	1 146	63.6	58.2	1 390	2.9	1 317	87.7	11.8	-	168	72.6	192
Lancaster township	1 200	598	71.2	66.9	854	7.5	784	95.3	18.6	-	119	84.0	141
Dupont town	248	132	78.6	68.9	195	15.4	165	98.8	19.4	-	31	74.2	35
Madison township	13 304	6 833	64.2	60.1	8 517	4.5	7 982	92.6	10.3	1.0	850	72.7	889
Madison city	9 719	5 018	60.9	57.6	5 903	4.3	5 543	92.5	9.9	1.1	586	71.3	562
Milton township	666	300	66.2	58.3	441	9.5	384	93.8	0.5	-	38	78.9	44
Brooksburg town	63	31	71.4	54.8	45	6.7	42	95.2	4.8	-	-	(X)	-
Monroe township	277	153	72.2	66.7	200	3.5	189	89.4	27.0	-	17	58.8	11

Table 7. **Employment Status and Journey to Work: 2000**—Con.

[Data based on a sample (except Tables 65-68). For information on confidentiality protection, coverage, sampling error, and nonsampling error, see Appendix G.
For location of definitions, see "How to Use This Census Report"]

State County County Subdivision Place	Population 16 years and over												Own children under 6 years, all parents in family in labor force
			Labor force								Females with own children under 6 years		
			Percent in labor force		Civilian labor force		Workers						
								Means of transportation to work					
	Total	Female	Total	Female	Number	Percent un-employed	Number	Percent using car, truck, or van	Percent in carpools	Percent using public trans-portation	Number	Percent in labor force	
Jefferson County—Con.													
Republican township	1 190	604	77.0	70.9	916	4.4	862	94.5	7.2	1.3	149	77.2	110
Saluda township	1 098	509	68.1	65.0	748	3.2	704	98.9	10.9	-	86	61.6	48
Shelby township	761	350	67.0	58.9	510	3.7	485	96.1	15.9	-	101	42.6	44
Smyrna township	810	401	72.3	63.1	586	1.9	575	99.3	9.6	-	41	73.2	29
Jennings County	20 669	10 422	69.1	63.4	14 283	7.3	12 962	95.5	16.1	0.3	1 651	66.8	1 530
Bigger township	577	275	67.1	72.4	387	4.9	359	94.2	11.4	-	67	64.2	45
Campbell township	1 324	634	77.6	68.8	1 028	35.5	655	86.0	26.9	1.4	110	68.2	93
Center township	6 511	3 460	67.1	57.9	4 360	5.6	4 071	96.1	16.8	0.5	607	66.2	485
North Vernon city (part)	4 933	2 728	65.3	56.3	3 215	6.7	2 955	95.9	15.4	0.6	458	62.4	347
Columbia township	503	247	81.9	89.1	412	5.1	359	88.6	20.9	-	55	100.0	70
Geneva township	5 515	2 755	69.9	68.2	3 853	6.0	3 539	95.0	16.9	0.3	393	74.0	506
Lovett township	865	437	69.2	66.6	599	2.0	581	96.0	9.5	-	48	56.3	46
Marion township	780	358	56.8	39.7	443	1.1	432	97.5	8.8	-	60	11.7	17
Montgomery township	738	387	66.3	62.3	489	7.2	445	99.1	23.6	-	35	68.6	33
Sand Creek township	526	273	59.9	55.3	315	5.4	282	95.0	20.6	-	45	88.9	67
Spencer township	1 524	760	70.1	61.3	1 068	3.8	967	98.6	10.2	-	92	50.0	53
Vernon township	1 806	836	73.6	69.3	1 329	3.8	1 272	97.9	12.3	-	139	66.9	115
North Vernon city (part)	-	-	(X)	(X)	-	(X)	-	(X)	(X)	(X)	-	(X)	-
Vernon town	254	109	55.9	56.9	142	3.5	131	93.1	13.7	-	19	68.4	15
Johnson County	87 631	45 289	71.0	63.5	62 137	3.4	58 816	95.0	8.8	0.1	7 334	67.2	6 539
Blue River township	4 072	2 053	64.9	58.2	2 631	4.6	2 356	90.6	11.7	-	231	63.2	215
Edinburgh town (part)	3 195	1 607	67.9	61.5	2 158	5.3	1 912	90.3	13.5	-	209	69.9	206
Clark township	1 430	701	70.1	56.5	1 003	3.0	964	90.0	3.0	0.8	97	51.5	63
Franklin township	14 581	7 760	67.0	62.6	9 765	5.8	8 956	92.5	8.7	0.2	1 156	73.7	1 199
Franklin city (part)	12 654	6 909	67.1	62.0	8 497	6.6	7 787	93.0	9.6	0.2	1 020	74.7	1 101
Whiteland town (part)	-	-	(X)	(X)	-	(X)	-	(X)	(X)	(X)	-	(X)	-
Hensley township	2 132	1 024	70.0	60.0	1 492	4.3	1 381	94.8	10.6	0.3	180	71.1	167
Trafalgar town (part)	537	253	75.8	70.0	407	0.2	391	94.6	13.0	1.0	72	61.1	64
Needham township	3 367	1 798	69.0	64.8	2 324	3.1	2 198	97.7	9.1	-	392	75.0	342
Franklin city (part)	1 665	911	70.8	69.3	1 178	1.8	1 141	100.0	7.0	-	231	75.8	188
Nineveh township	3 355	1 571	59.7	54.0	1 986	4.5	1 821	93.2	7.4	1.0	133	62.4	130
Princes Lakes town	1 110	560	70.2	59.6	779	1.7	739	96.1	9.6	-	78	64.1	74
Trafalgar town (part)	-	-	(X)	(X)	-	(X)	-	(X)	(X)	(X)	-	(X)	-
Pleasant township	30 648	16 100	72.4	64.3	22 163	3.1	21 143	95.9	9.9	-	2 595	65.7	2 279
Franklin city (part)	865	409	79.0	72.9	683	3.1	640	96.1	1.6	-	78	12.8	20
Greenwood city (part)	22 594	12 038	71.2	62.4	16 055	3.1	15 337	95.7	10.7	-	1 830	66.5	1 693
New Whiteland town	3 502	1 758	73.6	66.9	2 564	2.7	2 467	95.3	7.0	-	370	72.2	310
Whiteland town (part)	2 604	1 387	81.1	76.4	2 112	3.6	1 993	97.6	10.8	-	275	68.0	223
Union township	1 789	903	68.2	57.5	1 211	5.6	1 136	92.1	9.4	-	111	76.6	104
Bargersville town (part)	313	159	63.9	59.1	200	1.0	195	93.8	15.4	-	26	50.0	22
White River township	26 257	13 379	74.6	65.9	19 562	2.0	18 861	95.9	7.4	0.2	2 439	65.1	2 040
Bargersville town (part)	1 239	592	76.4	66.9	946	3.2	897	96.7	9.5	-	115	63.5	89
Greenwood city (part)	5 208	2 705	75.0	65.9	3 893	2.2	3 758	96.6	7.5	0.3	489	67.1	431
Knox County	31 531	16 143	63.5	57.5	19 992	8.7	17 829	92.4	9.8	0.2	1 935	69.7	1 606
Busseron township	1 073	567	59.8	51.0	642	2.0	616	89.4	13.1	1.3	64	48.4	38
Oaktown town	517	275	60.0	50.9	310	4.2	290	89.0	10.0	-	31	67.7	29
Decker township	156	57	66.7	50.9	104	11.5	92	100.0	46.7	-	-	(X)	-
Harrison township	1 569	772	68.1	62.7	1 069	3.3	1 019	92.9	6.0	0.6	69	76.8	79
Monroe City town	413	216	58.8	51.4	243	2.9	234	93.6	6.0	-	24	58.3	18
Johnson township	1 331	721	57.3	49.7	763	1.7	723	94.3	4.0	-	38	52.6	31
Decker town	187	100	56.7	55.0	106	12.3	92	100.0	14.1	-	12	58.3	7
Palmyra township	1 391	675	76.9	76.9	1 070	3.7	1 013	94.5	5.4	0.7	62	67.7	44
Steen township	723	387	65.8	53.7	476	3.8	430	91.9	9.8	0.7	40	65.0	25
Wheatland town	378	208	60.6	53.8	229	5.2	212	90.6	8.0	-	17	70.6	11
Vigo township	3 698	1 959	59.1	54.9	2 178	11.4	1 914	92.7	11.9	-	289	64.4	210
Bicknell city (part)	2 217	1 199	57.3	54.5	1 271	15.5	1 064	91.5	10.3	-	197	76.1	171
Edwardsport town	288	140	67.0	55.0	190	4.2	185	96.2	18.4	-	18	38.9	9
Sandborn town	374	206	53.7	52.4	199	5.5	186	92.5	15.1	-	21	47.6	8
Vincennes township	18 816	9 575	63.3	57.4	11 907	10.6	10 343	92.1	10.1	0.1	1 193	71.4	999
Vincennes city	15 322	7 796	63.5	56.7	9 719	12.1	8 274	91.2	10.5	0.1	935	69.1	792
Washington township	1 853	966	60.6	52.5	1 122	7.0	1 026	94.3	8.5	-	125	71.2	107
Bicknell city (part)	425	226	61.6	54.4	262	7.3	236	97.0	11.9	-	30	60.0	20
Bruceville town	332	173	67.5	69.4	224	7.1	206	94.2	5.8	-	29	89.7	22
Widner township	921	464	72.4	66.6	661	2.1	653	88.7	11.3	-	55	90.9	73
Kosciusko County	55 714	28 203	69.5	60.7	38 683	3.4	36 711	92.6	13.8	0.6	4 398	63.2	3 855
Clay township	1 301	625	76.6	67.7	997	2.6	925	91.4	12.9	2.7	92	68.5	89
Claypool town	241	129	58.9	52.7	142	5.6	128	96.1	18.0	-	32	59.4	18
Etna township	1 006	506	68.9	56.1	693	1.4	667	83.8	22.9	1.5	72	62.5	85
Etna Green town	458	250	66.6	58.8	305	2.0	295	85.4	17.6	-	29	86.2	59
Franklin township	778	411	68.0	53.3	529	2.6	514	92.6	8.9	-	58	50.0	40
Mentone town (part)	146	82	67.1	64.6	98	3.1	94	92.6	19.1	-	10	50.0	13
Harrison township	2 643	1 373	70.7	60.7	1 868	2.9	1 774	92.1	13.9	0.8	186	67.7	178
Mentone town (part)	455	244	72.3	66.0	329	4.0	309	84.5	15.5	-	32	93.8	57
Jackson township	943	436	75.2	61.7	703	1.6	693	87.7	13.1	1.0	73	37.0	46
Sidney town	136	66	64.0	62.1	87	2.3	80	97.5	17.5	-	15	80.0	18
Jefferson township	1 097	541	71.0	58.8	779	3.1	755	86.8	17.2	-	131	56.5	88
Nappanee city (part)	154	80	87.0	75.0	134	9.7	121	100.0	4.1	-	33	51.5	22
Lake township	1 308	678	67.0	54.7	868	3.6	833	92.2	15.2	0.5	122	54.9	100
Silver Lake town	397	220	64.0	51.8	254	4.7	236	91.9	15.3	-	26	73.1	41
Monroe township	861	413	61.3	52.5	528	2.8	505	95.4	3.8	-	67	70.1	44
Plain township	5 417	2 682	71.9	64.9	3 896	5.1	3 638	94.0	11.2	0.7	512	63.9	465
Leesburg town	445	203	74.8	60.6	333	4.8	317	93.4	11.0	-	42	73.8	50
Warsaw city (part)	31	10	100.0	100.0	31	-	31	100.0	-	-	-	(X)	-

Table 7. **Employment Status and Journey to Work: 2000**—Con.

[Data based on a sample (except Tables 65-68). For information on confidentiality protection, coverage, sampling error, and nonsampling error, see Appendix G. For location of definitions, see "How to Use This Census Report"]

State County County Subdivision Place	Population 16 years and over												Own children under 6 years, all parents in family in labor force
			Labor force								Females with own children under 6 years		
			Percent in labor force		Civilian labor force		Workers						
								Means of transportation to work					
	Total	Female	Total	Female	Number	Percent un-employed	Number	Percent using car, truck, or van	Percent in carpools	Percent using public trans-portation	Number	Percent in labor force	
Kosciusko County—Con.													
Prairie township	1 163	569	69.5	55.7	808	1.0	794	97.1	12.0	-	60	53.3	33
Scott township	1 048	535	71.3	55.1	747	3.5	715	73.7	31.2	0.7	175	9.7	23
Seward township	1 853	911	71.5	65.3	1 317	2.5	1 261	94.0	15.9	0.1	125	64.0	105
Burket town	145	82	73.8	69.5	107	7.5	99	82.8	13.1	-	13	100.0	28
Tippecanoe township	5 331	2 596	68.5	61.5	3 651	4.2	3 444	92.7	11.1	0.2	330	81.2	329
North Webster town	848	429	65.2	57.8	553	2.0	531	92.3	7.2	-	51	90.2	52
Turkey Creek township	6 984	3 526	71.1	64.1	4 964	4.0	4 659	93.6	11.5	-	438	71.0	478
Syracuse town	2 374	1 216	71.4	65.0	1 696	4.0	1 554	91.7	14.0	-	169	69.2	148
Van Buren township	2 966	1 550	67.8	59.8	2 012	3.9	1 864	92.2	9.7	-	177	52.0	130
Milford town	1 186	628	67.2	57.5	797	3.5	746	90.8	10.9	-	91	57.1	77
Washington township	2 170	1 056	74.1	68.7	1 608	4.5	1 512	91.8	15.5	0.7	199	72.4	198
Pierceton town	492	244	74.0	68.9	364	5.5	332	96.1	15.4	-	50	80.0	48
Wayne township	18 845	9 795	67.5	58.6	12 715	2.7	12 158	93.8	15.5	1.0	1 581	65.1	1 424
Warsaw city (part)	9 333	4 832	64.8	56.9	6 045	4.1	5 696	91.6	14.9	1.7	769	65.8	712
Winona Lake town	2 949	1 581	72.3	63.4	2 133	-	2 074	94.5	20.6	0.9	249	70.7	194
LaGrange County	24 455	12 294	67.0	54.5	16 370	2.5	15 700	84.8	24.6	0.5	2 437	38.6	1 402
Bloomfield township	4 118	2 058	65.6	55.6	2 700	3.8	2 532	92.2	19.4	-	364	57.1	315
Lagrange town (part)	2 170	1 115	66.5	56.7	1 442	3.7	1 377	91.3	21.2	-	210	66.7	228
Clay township	1 795	969	66.6	53.1	1 195	1.3	1 165	73.7	29.2	0.3	221	31.7	123
Lagrange town (part)	39	22	71.8	63.6	28	-	28	100.0	10.7	-	-	(X)	-
Clearspring township	2 644	1 306	66.4	47.4	1 755	1.5	1 704	76.8	35.2	0.4	275	24.7	114
Topeka town (part)	483	242	71.0	59.1	343	2.6	332	91.9	20.2	-	52	65.4	58
Eden township	2 101	1 067	69.8	50.9	1 467	1.1	1 451	75.5	43.8	0.4	329	22.2	124
Topeka town (part)	343	171	75.8	62.0	260	0.8	258	84.1	16.3	-	31	74.2	32
Greenfield township	1 007	485	59.8	52.8	592	1.9	573	93.5	20.8	-	68	88.2	74
Johnson township	2 445	1 247	66.0	56.9	1 613	1.9	1 558	95.5	17.1	0.4	174	46.0	123
Wolcottville town (part)	346	155	70.5	67.7	244	5.3	231	93.1	19.0	-	30	73.3	37
Lima township	1 765	884	72.3	66.3	1 276	3.7	1 192	91.1	19.0	0.3	110	72.7	86
Milford township	2 299	1 144	68.0	60.2	1 559	3.3	1 469	93.4	9.0	-	126	57.1	137
Newbury township	2 974	1 513	67.3	53.5	2 001	1.0	1 969	72.8	31.2	1.1	368	19.3	115
Shipshewana town	456	246	68.6	62.2	313	1.0	310	80.0	14.2	0.3	31	71.0	25
Springfield township	981	492	68.4	53.9	671	2.5	642	93.8	22.0	-	89	55.1	61
Van Buren township	2 326	1 129	66.3	50.1	1 541	4.3	1 445	83.3	20.1	2.4	313	35.1	130
Lake County	369 963	195 719	62.4	56.0	230 710	7.5	208 957	92.0	11.3	3.2	26 994	60.3	22 710
Calumet township	94 874	52 537	58.5	55.4	55 410	12.6	47 022	91.0	15.7	4.2	7 372	65.6	6 964
Gary city (part)	75 326	42 327	55.9	53.8	42 099	14.9	34 584	90.1	18.1	4.8	5 932	65.3	5 769
Griffith town (part)	13 454	7 123	70.7	64.9	9 486	5.0	8 945	93.1	7.6	3.3	1 024	72.8	889
Lake Station city (part)	-	-	(X)	(X)	-	(X)	-	(X)	(X)	(X)	-	(X)	-
Cedar Creek township	7 932	3 991	67.4	58.4	5 342	3.2	5 103	94.7	12.1	0.3	513	55.2	448
Lake Dalecarlia CDP	944	461	65.5	57.9	618	-	596	96.8	18.3	-	50	34.0	23
Lowell town (part)	4 339	2 247	67.8	57.2	2 935	4.7	2 773	95.4	12.0	0.6	280	54.3	242
Center township	20 772	10 441	63.5	58.8	13 181	4.3	12 370	94.7	7.9	1.1	1 266	61.8	1 019
Cedar Lake town (part)	3 452	1 686	70.6	62.9	2 437	4.4	2 304	96.4	12.9	0.6	332	65.1	291
Crown Point city (part)	11 767	6 365	62.4	56.4	7 340	3.9	6 875	94.4	7.6	0.8	547	65.4	430
Eagle Creek township	1 467	818	72.3	71.4	1 060	3.1	1 008	95.2	10.7	0.8	23	60.9	42
Hanover township	6 532	3 240	69.0	57.0	4 506	5.1	4 194	93.5	8.4	2.5	438	55.5	438
Cedar Lake town (part)	3 446	1 699	70.8	61.9	2 441	7.0	2 203	93.8	8.3	0.7	212	70.3	235
St. John town (part)	1 185	593	68.4	52.1	810	1.5	790	91.9	8.0	6.6	118	54.2	147
Hobart township	30 854	16 013	63.1	53.4	19 460	6.6	17 633	95.3	9.1	1.2	2 198	53.3	1 604
Gary city (part)	185	89	47.6	30.3	88	35.2	49	100.0	24.5	-	4	100.0	-
Hobart city (part)	17 949	9 432	64.0	55.2	11 481	4.7	10 700	95.0	7.1	1.3	1 188	53.3	847
Lake Station city (part)	10 591	5 394	62.7	51.4	6 637	8.8	5 816	95.7	11.7	1.1	853	52.2	609
New Chicago town	1 680	883	58.2	49.3	978	10.8	847	96.5	11.7	0.6	135	60.0	133
North township	126 448	66 342	59.9	53.1	75 715	8.1	68 351	90.2	11.4	4.2	9 679	58.4	7 763
East Chicago city	23 594	12 608	52.3	47.3	12 320	15.4	10 146	88.1	15.1	3.1	2 285	56.6	1 810
Hammond city	62 796	32 624	60.6	53.7	37 987	8.9	33 895	90.4	12.7	4.6	5 198	61.3	4 448
Highland town	19 110	10 084	66.4	59.5	12 669	2.9	12 208	92.4	8.6	4.0	1 120	61.0	864
Munster town	17 028	9 004	62.3	53.7	10 606	2.9	10 148	89.7	6.5	4.4	820	45.9	480
Whiting city	3 920	2 022	54.4	45.0	2 133	6.8	1 954	86.3	11.5	1.8	256	43.8	161
Ross township	30 537	16 191	66.4	59.7	20 269	4.6	18 965	94.1	9.3	2.2	1 964	61.3	1 572
Crown Point city (part)	4 152	2 162	66.4	63.7	2 757	4.8	2 569	93.3	7.2	2.0	220	66.4	233
Hobart city (part)	2 125	1 012	68.8	61.9	1 462	7.7	1 319	90.8	2.2	3.9	171	78.9	159
Merrillville town	24 127	12 959	66.3	59.0	15 989	4.4	15 016	94.5	10.3	2.1	1 555	58.8	1 165
St. John township	41 686	21 670	71.0	62.3	29 572	2.7	28 381	92.0	8.5	3.4	2 766	59.1	2 224
Dyer town	10 650	5 616	69.5	60.8	7 396	3.0	7 120	90.4	7.2	4.8	753	70.1	615
Griffith town (part)	19	9	100.0	100.0	19	-	19	100.0	-	-	-	(X)	-
St. John town (part)	4 962	2 550	69.9	60.5	3 467	2.8	3 334	96.1	9.5	1.5	333	65.2	301
Schererville town	19 447	10 124	71.7	63.6	13 932	2.7	13 388	93.4	7.7	2.2	1 289	55.4	1 046
West Creek township	3 777	1 872	68.7	56.9	2 587	4.4	2 449	94.7	8.3	-	282	63.1	280
Lowell town (part)	1 114	581	70.1	60.8	774	6.3	722	97.4	12.7	-	142	68.3	152
Schneider town	246	107	60.2	36.4	148	6.8	136	96.3	11.8	-	23	34.8	17
Winfield township	5 084	2 604	71.0	60.6	3 608	2.2	3 481	95.7	9.7	0.3	493	54.6	356
Lakes of the Four Seasons CDP (part)	2 953	1 496	72.8	63.3	2 151	2.1	2 081	96.3	7.5	-	287	43.2	167
Winfield town	1 741	922	66.9	55.5	1 164	2.3	1 120	94.3	12.3	0.9	161	62.1	124
LaPorte County	86 339	42 126	61.9	58.6	53 408	4.3	50 121	93.4	9.8	1.0	5 719	68.8	5 412
Cass township	1 253	620	71.3	63.5	894	2.1	850	90.8	7.4	0.5	94	52.1	92
Wanatah town (part)	535	276	69.3	59.8	371	4.3	346	90.5	2.3	0.3	38	47.4	38
Center township	18 960	9 583	67.7	61.4	12 826	4.9	12 038	93.4	9.0	0.5	1 370	73.2	1 422
La Porte city (part)	14 103	7 282	65.4	60.0	9 219	5.9	8 539	92.7	9.8	0.6	1 043	74.4	1 076
Clinton township	4 142	549	17.0	52.5	706	4.0	678	89.5	13.3	-	77	63.6	68
Wanatah town (part)	233	118	77.3	70.3	180	1.1	178	92.1	16.3	-	34	55.9	20
Coolspring township	11 838	6 358	64.8	57.4	7 671	3.5	7 205	95.4	8.3	1.4	818	72.6	929
Michigan City city (part)	5 601	3 150	61.9	55.8	3 469	4.6	3 219	93.0	12.2	2.6	424	73.3	521
Trail Creek town (part)	719	381	55.8	44.1	401	-	389	92.5	2.1	-	43	48.8	26

Table 7. **Employment Status and Journey to Work: 2000**—Con.

[Data based on a sample (except Tables 65-68). For information on confidentiality protection, coverage, sampling error, and nonsampling error, see Appendix G.
For location of definitions, see "How to Use This Census Report"]

State County County Subdivision Place	Population 16 years and over												Own children under 6 years, all parents in family in labor force
			Labor force								Females with own children under 6 years		
			Percent in labor force		Civilian labor force		Workers						
								Means of transportation to work					
	Total	Female	Total	Female	Number	Percent un-employed	Number	Percent using car, truck, or van	Percent in carpools	Percent using public trans-portation	Number	Percent in labor force	
LaPorte County—Con.													
Dewey township	745	372	65.5	56.2	487	4.1	462	93.3	8.2	-	32	37.5	10
La Crosse town	425	230	62.8	53.0	266	3.4	254	99.2	9.8	-	15	40.0	5
Galena township	1 381	714	72.5	63.2	1 001	3.7	953	90.9	6.9	1.3	56	64.3	45
Hanna township	783	403	55.3	46.7	433	3.7	417	86.8	3.8	-	60	85.0	61
Hudson township	1 525	731	71.0	64.4	1 082	5.0	982	93.2	18.8	-	28	39.3	19
Johnson township	195	103	74.4	70.9	145	9.7	131	75.6	-	-	8	100.0	7
Kankakee township	3 218	1 633	67.0	60.6	2 157	2.3	2 061	95.1	8.0	-	270	56.3	199
La Porte city (part)	812	426	61.8	55.4	502	2.4	467	100.0	22.5	-	98	69.4	105
Lincoln township	1 527	741	63.3	59.8	966	2.6	894	96.1	12.2	0.7	77	79.2	62
Michigan township	22 894	11 096	58.9	59.0	13 481	5.5	12 454	92.9	12.4	1.9	1 554	74.1	1 554
Long Beach town	1 255	635	64.9	55.6	815	1.5	780	86.9	4.0	4.5	58	37.9	40
Michiana Shores town (part)	133	63	51.9	44.4	69	2.9	65	93.8	3.1	6.2	2	100.0	6
Michigan City city (part)	19 907	9 547	58.5	60.1	11 631	5.9	10 707	93.2	13.5	1.6	1 410	76.2	1 433
Pottawattamie Park town	242	134	42.6	32.1	103	1.9	99	97.0	6.1	2.0	14	28.6	3
Trail Creek town (part)	1 126	594	64.7	57.1	728	4.4	676	96.3	7.4	1.5	62	67.7	62
New Durham township	3 151	1 618	67.9	58.4	2 139	3.2	2 039	93.3	11.2	0.8	296	61.5	228
Westville town	1 638	813	66.8	60.1	1 094	4.1	1 031	96.7	9.9	0.9	158	75.3	168
Noble township	1 155	580	64.7	51.9	740	0.8	720	92.5	9.7	1.0	102	65.7	76
Pleasant township	2 437	1 306	65.3	54.0	1 591	3.3	1 512	92.5	2.9	1.4	144	59.0	93
La Porte city (part)	883	536	52.3	44.8	462	6.9	422	96.4	4.5	1.7	50	36.0	14
Prairie township	167	82	70.7	50.0	118	2.5	114	93.0	7.9	-	15	60.0	9
Scipio township	3 331	1 725	61.3	52.2	2 043	4.2	1 939	96.2	8.0	-	160	60.0	123
La Porte city (part)	1 198	670	60.9	50.7	730	3.6	704	95.5	11.1	-	11	100.0	12
Springfield township	3 735	1 948	62.5	54.7	2 333	4.1	2 230	90.6	8.3	0.4	195	52.8	120
Michiana Shores town (part)	117	65	66.7	56.9	78	6.4	73	89.0	9.6	-	5	100.0	4
Union township	1 794	916	60.9	55.8	1 092	8.2	971	98.2	16.6	0.2	172	55.2	125
Kingsford Heights town	991	546	62.1	59.3	615	7.0	555	98.0	18.7	0.4	94	57.4	62
Washington township	893	461	71.2	61.0	636	-	625	89.4	6.6	1.0	65	61.5	46
Kingsbury town	168	96	72.6	64.6	122	-	122	95.9	4.9	-	12	91.7	8
Wills township	1 215	587	71.4	60.5	867	1.7	846	94.6	10.8	0.8	126	65.1	124
Lawrence County	36 026	18 781	63.8	56.8	22 970	5.7	21 301	94.7	14.6	0.5	2 364	68.0	2 139
Bono township	552	259	58.3	45.9	322	-	322	96.9	23.0	-	32	78.1	32
Guthrie township	1 190	601	64.7	56.9	770	8.4	688	96.7	20.8	-	68	79.4	80
Indian Creek township	2 146	1 044	73.5	66.7	1 577	4.7	1 490	91.5	11.9	-	154	73.4	171
Oolitic town (part)	-	-	(X)	(X)	-	(X)	-	(X)	(X)	(X)	-	(X)	-
Marion township	7 378	3 891	65.1	57.8	4 798	6.7	4 418	94.6	13.0	0.4	532	67.3	503
Mitchell city	3 492	1 927	60.6	53.5	2 112	8.7	1 891	94.9	17.0	0.3	242	73.6	255
Marshall township	3 469	1 811	71.1	66.4	2 467	3.1	2 299	95.1	13.2	0.4	359	70.5	309
Perry township	1 317	676	78.1	70.6	1 029	4.9	960	98.5	7.2	-	125	56.8	61
Pleasant Run township	1 434	707	67.2	62.0	964	1.5	926	98.5	22.1	-	110	73.6	127
Shawswick township	16 732	8 935	58.7	51.4	9 812	6.8	9 014	94.2	14.8	0.8	909	66.4	764
Bedford city	11 335	6 192	55.7	48.8	6 306	7.1	5 770	93.5	16.3	1.1	604	67.1	522
Oolitic town (part)	934	485	64.2	57.1	597	5.9	563	95.2	10.8	-	77	61.0	56
Spice Valley township	1 808	857	68.1	64.2	1 231	2.8	1 184	95.4	20.2	-	75	65.3	92
Madison County	105 337	54 107	60.7	56.1	63 860	5.7	58 916	93.8	12.0	0.5	6 585	70.3	6 431
Adams township	2 987	1 524	67.8	60.8	2 024	1.8	1 954	94.9	8.5	0.4	185	88.1	197
Anderson city (part)	8	-	-	(X)	-	(X)	-	(X)	(X)	(X)	-	(X)	-
Markleville town	394	176	79.4	74.4	313	3.2	296	95.9	10.5	-	10	80.0	18
Anderson township	47 564	25 549	60.5	54.6	28 782	8.1	25 882	92.7	14.9	0.9	2 931	66.4	2 850
Anderson city (part)	45 742	24 572	60.5	54.6	27 664	8.4	24 809	92.5	15.1	1.0	2 835	66.1	2 754
Country Club Heights town	86	39	51.2	51.3	44	-	44	100.0	-	-	-	(X)	-
Edgewood town	1 670	903	61.9	54.8	1 033	2.2	988	97.0	9.4	-	90	71.1	94
River Forest town	17	7	47.1	57.1	8	-	8	100.0	-	-	-	(X)	-
Woodlawn Heights town	49	28	67.3	60.7	33	-	33	100.0	9.1	-	6	100.0	2
Boone township	668	305	58.4	47.5	390	5.6	360	75.6	8.3	-	38	71.1	39
Duck Creek township	385	212	67.8	59.4	261	9.6	236	82.2	22.0	-	7	100.0	24
Elwood city (part)	-	-	(X)	(X)	-	(X)	-	(X)	(X)	(X)	-	(X)	-
Fall Creek township	10 804	4 172	50.1	58.6	5 409	2.3	5 055	95.0	13.0	-	717	75.9	688
Anderson city (part)	-	-	(X)	(X)	-	(X)	-	(X)	(X)	(X)	-	(X)	-
Pendleton town	2 514	1 300	64.4	57.0	1 620	2.8	1 466	95.0	5.0	-	333	73.3	333
Green township	2 696	1 389	69.5	62.1	1 870	5.1	1 712	96.6	16.2	-	189	84.7	192
Ingalls town	898	451	66.4	59.9	593	3.0	568	94.7	10.7	-	70	65.7	57
Jackson township	1 591	806	69.1	60.8	1 099	3.5	1 049	94.9	7.3	0.5	80	63.8	86
Lafayette township	4 308	2 300	65.3	60.3	2 813	1.4	2 734	95.0	11.2	0.5	264	64.0	216
Anderson city (part)	1 103	665	62.6	56.1	691	1.2	676	93.3	19.4	2.1	71	71.8	46
Frankton town (part)	292	154	69.5	63.6	203	2.0	193	99.0	11.4	-	35	71.4	42
Monroe township	7 887	4 065	65.5	58.5	5 164	4.4	4 812	94.4	7.7	-	554	72.4	539
Alexandria city	4 975	2 585	64.8	57.1	3 225	4.9	3 007	93.6	7.5	-	391	72.1	378
Orestes town	290	151	60.3	57.0	175	2.3	167	98.8	10.8	-	13	69.2	12
Pipe Creek township	10 551	5 540	57.0	50.0	6 013	5.4	5 671	95.5	10.1	0.2	697	69.7	640
Elwood city (part)	7 335	3 801	55.9	47.6	4 102	6.0	3 854	96.3	10.4	-	516	70.2	477
Frankton town (part)	1 140	601	62.9	56.2	717	3.9	682	97.1	9.7	-	83	65.1	80
Richland township	4 317	2 193	60.8	58.2	2 623	4.9	2 407	93.1	7.7	-	234	89.3	231
Anderson city (part)	284	149	75.7	79.2	215	6.0	202	94.1	17.8	-	12	100.0	31
Stony Creek township	2 772	1 440	64.4	56.9	1 782	4.0	1 679	94.5	10.8	-	172	68.0	197
Lapel town	1 390	754	65.5	58.9	908	2.0	879	96.1	12.7	-	115	73.0	112
Union township	7 377	3 880	64.7	60.4	4 750	3.0	4 537	96.5	7.0	0.4	408	67.6	451
Anderson city (part)	46	25	-	-	-	(X)	-	(X)	(X)	(X)	-	(X)	-
Chesterfield town (part)	2 368	1 301	64.4	57.1	1 523	4.3	1 417	95.8	3.9	-	201	56.2	146
Van Buren township	1 430	732	61.5	57.0	880	4.2	828	91.9	6.0	-	109	66.1	81
Summitville town	829	408	62.8	56.4	521	6.3	473	91.5	7.2	-	71	59.2	50
Marion County	661 929	347 961	69.1	63.7	456 871	5.4	424 598	92.5	12.2	2.3	49 015	69.2	47 210
Center township	128 007	64 279	58.6	54.6	75 015	10.8	65 239	84.8	18.8	7.7	8 440	62.7	8 052
Beech Grove city (part)	2 607	1 367	61.7	54.4	1 608	4.4	1 511	89.1	8.9	3.4	206	63.6	166

Table 7. **Employment Status and Journey to Work: 2000**—Con.

[Data based on a sample (except Tables 65-68). For information on confidentiality protection, coverage, sampling error, and nonsampling error, see Appendix G. For location of definitions, see "How to Use This Census Report"]

State County County Subdivision Place	Population 16 years and over												Own children under 6 years, all parents in family in labor force
			Labor force								Females with own children under 6 years		
			Percent in labor force		Civilian labor force		Workers						
								Means of transportation to work					
	Total	Female	Total	Female	Number	Percent un-employed	Number	Percent using car, truck, or van	Percent in carpools	Percent using public trans-portation	Number	Percent in labor force	
Marion County—Con.													
Center township—Con.													
Indianapolis city (balance) (part)	125 400	62 912	58.6	54.6	73 407	10.9	63 728	84.7	19.1	7.8	8 234	62.7	7 886
Decatur township	18 082	9 278	71.7	65.2	12 932	4.8	12 151	97.1	12.0	0.2	1 457	73.9	1 539
Indianapolis city (balance) (part)	18 082	9 278	71.7	65.2	12 932	4.8	12 151	97.1	12.0	0.2	1 457	73.9	1 539
Franklin township	23 848	12 247	77.3	69.7	18 405	2.7	17 615	96.3	9.0	0.2	2 088	71.7	2 162
Beech Grove city (part)	863	561	61.0	52.2	526	3.8	498	90.6	9.4	-	101	68.3	107
Indianapolis city (balance) (part)	22 985	11 686	77.9	70.5	17 879	2.7	17 117	96.5	9.0	0.2	1 987	71.9	2 055
Lawrence township	82 413	44 316	73.9	68.6	60 658	4.8	56 773	93.8	10.8	1.0	7 173	70.6	7 280
Indianapolis city (balance) (part)	53 656	29 399	73.0	67.8	39 082	4.9	36 436	92.7	9.9	1.4	4 383	68.6	4 465
Lawrence city	28 757	14 917	75.6	70.2	21 576	4.8	20 337	95.8	12.3	0.5	2 790	73.7	2 815
Perry township	72 728	38 446	69.4	62.7	50 468	3.2	48 120	95.1	10.9	0.7	5 051	71.5	4 983
Beech Grove city (part)	7 499	4 013	67.7	62.5	5 076	1.7	4 851	95.7	8.3	0.9	389	83.3	516
Homecroft town	604	328	64.9	58.5	392	2.0	382	93.7	6.5	0.5	47	72.3	44
Indianapolis city (balance) (part)	63 093	33 379	69.7	62.8	43 928	3.4	41 839	95.1	11.2	0.7	4 522	70.5	4 358
Southport city	1 532	726	70.0	58.7	1 072	1.3	1 048	92.7	13.3	0.7	93	68.8	65
Pike township	54 579	29 369	76.9	72.0	41 926	3.4	39 778	94.5	9.2	0.7	5 251	72.9	4 884
Clermont town (part)	332	181	72.9	69.1	242	-	238	98.3	2.1	-	24	100.0	24
Indianapolis city (balance) (part)	54 247	29 188	76.9	72.0	41 684	3.5	39 540	94.4	9.2	0.7	5 227	72.8	4 860
Warren township	71 134	38 350	68.0	63.0	48 231	5.7	44 557	94.0	11.5	1.7	5 562	71.1	5 225
Beech Grove city (part)	-	-	(X)	(X)	-	(X)	-	(X)	(X)	(X)	-	(X)	-
Cumberland town (part)	1 649	925	74.6	69.0	1 230	5.2	1 126	88.0	10.0	3.6	218	81.2	258
Indianapolis city (balance) (part)	68 046	36 566	68.2	63.4	46 289	5.8	42 749	94.2	11.5	1.6	5 297	70.8	4 938
Warren Park town	1 439	859	49.5	39.3	712	2.8	682	92.1	15.1	1.0	47	66.0	29
Washington township	108 293	57 846	71.2	64.8	77 045	3.7	73 111	92.1	9.2	1.8	6 329	69.6	5 923
Crows Nest town	74	41	60.8	41.5	45	-	45	100.0	4.4	-	-	(X)	-
Indianapolis city (balance) (part)	105 586	56 454	71.4	65.0	75 307	3.8	71 433	92.1	9.3	1.8	6 163	70.0	5 821
Meridian Hills town	1 330	652	62.3	51.2	828	-	810	96.7	2.6	-	84	47.6	31
North Crows Nest town	42	21	42.9	33.3	18	11.1	16	87.5	-	-	-	(X)	-
Rocky Ripple town	567	308	70.2	65.9	398	4.0	375	92.0	12.0	1.1	46	78.3	53
Spring Hill town	108	47	75.0	66.0	81	-	70	94.3	-	-	5	-	-
Williams Creek town	322	181	63.7	55.2	205	1.5	199	92.5	2.5	-	15	53.3	5
Wynnedale town	264	142	61.7	55.6	163	-	163	92.6	2.5	1.2	16	37.5	13
Wayne township	102 845	53 830	70.3	64.2	72 191	5.2	67 254	93.6	14.1	1.9	7 664	67.6	7 162
Clermont town (part)	865	451	71.1	65.9	615	5.4	571	96.5	8.6	-	53	39.6	35
Indianapolis city (balance) (part)	91 505	47 727	70.8	64.6	64 707	5.4	60 215	93.7	14.7	1.9	6 940	68.0	6 536
Speedway town	10 475	5 652	65.6	60.1	6 869	3.5	6 468	92.3	9.3	2.2	671	65.9	591
Marshall County	34 135	17 456	67.6	58.7	23 055	4.2	21 792	91.5	12.8	0.4	2 507	61.9	2 156
Bourbon township	2 164	1 125	74.4	65.0	1 609	3.0	1 543	92.0	13.6	0.3	195	68.7	177
Bourbon town	1 242	647	73.7	64.8	915	3.7	868	92.7	12.0	0.5	124	62.9	112
Center township	11 271	5 817	67.8	58.2	7 631	5.1	7 156	92.2	14.6	0.8	853	57.8	680
Plymouth city (part)	7 448	3 905	66.1	56.5	4 911	6.4	4 525	91.0	18.2	0.9	588	58.7	499
German township	6 291	3 217	68.1	60.1	4 286	3.3	4 088	89.7	11.3	-	506	53.0	383
Bremen town	3 400	1 735	64.5	59.8	2 193	4.7	2 053	93.6	10.0	-	296	62.5	258
Green township	786	395	68.8	66.3	541	2.6	515	90.5	7.6	-	56	100.0	72
Argos town (part)	19	11	57.9	63.6	11	-	11	100.0	-	-	2	100.0	2
North township	3 073	1 574	68.8	57.7	2 114	3.7	2 006	93.7	10.5	0.1	210	60.0	165
La Paz town	405	223	71.9	67.3	291	1.4	285	90.5	14.0	0.7	24	54.2	19
Polk township	2 113	1 039	67.9	59.2	1 435	3.2	1 370	88.9	8.9	-	82	46.3	112
Koontz Lake CDP (part)	133	88	52.6	54.5	70	32.9	47	100.0	14.9	-	-	(X)	-
Tippecanoe township	1 035	502	67.6	58.6	700	3.4	676	84.5	16.7	0.7	52	73.1	42
Union township	2 475	1 299	59.8	49.6	1 481	4.5	1 380	86.9	9.4	0.8	184	66.8	115
Culver town	1 234	678	56.7	46.9	700	4.3	654	85.0	11.9	0.9	74	67.6	50
Walnut township	1 899	944	71.7	65.6	1 362	5.1	1 277	93.7	13.4	-	170	68.2	163
Argos town (part)	1 152	578	70.6	65.4	813	5.7	767	93.2	18.0	-	99	72.7	99
West township	3 028	1 544	62.6	54.9	1 896	4.9	1 781	96.9	16.1	-	199	80.4	247
Plymouth city (part)	-	-	(X)	(X)	-	(X)	-	(X)	(X)	(X)	-	(X)	-
Martin County	8 115	4 007	62.8	54.5	5 088	5.8	4 698	94.4	16.4	0.1	572	66.4	522
Center township	1 454	702	64.5	58.8	938	7.5	866	97.8	14.8	-	93	86.0	109
Shoals town (part)	467	253	41.3	41.1	193	5.2	183	94.0	8.2	-	19	57.9	16
Halbert township	1 395	728	54.1	45.9	754	4.6	688	92.3	12.2	-	76	59.2	78
Shoals town (part)	234	122	42.3	36.9	99	14.1	85	87.1	16.5	-	15	46.7	7
Lost River township	389	146	46.3	26.7	180	-	180	87.8	14.4	-	32	34.4	13
Mitcheltree township	430	205	56.7	49.3	244	9.8	212	91.5	53.3	-	34	26.5	21
Perry township	3 880	1 954	66.6	58.3	2 574	6.1	2 374	94.5	14.3	0.2	258	72.9	228
Crane town	143	73	63.6	54.8	88	2.3	89	88.8	11.2	-	14	78.6	21
Loogootee city	2 221	1 198	63.5	53.4	1 410	7.2	1 276	92.6	15.0	-	161	70.2	103
Rutherford township	567	272	70.2	58.1	398	2.0	378	94.4	21.7	-	79	59.5	73
Miami County	27 815	13 744	62.1	57.9	17 248	3.7	16 258	92.6	11.2	0.5	1 908	64.2	1 738
Allen township	539	242	73.7	70.2	397	6.0	367	92.9	13.6	1.6	45	64.4	59
Macy town	165	76	76.4	80.3	126	6.3	112	98.2	14.3	-	6	50.0	10
Butler township	656	318	71.8	61.0	471	4.5	450	93.1	9.6	-	56	48.2	41
Clay township	797	385	61.9	58.4	493	2.0	483	87.8	11.4	-	39	33.3	32
Deer Creek township	1 183	552	60.6	55.1	709	0.8	698	95.7	6.2	1.4	112	42.0	85
Grissom AFB CDP (part)	-	-	(X)	(X)	-	(X)	-	(X)	(X)	(X)	-	(X)	-
Erie township	457	223	58.2	45.3	266	10.5	230	92.6	10.4	3.5	52	100.0	74
Harrison township	689	355	66.5	61.7	458	1.1	438	85.6	5.7	-	22	100.0	28
Jackson township	1 443	737	64.0	55.4	924	2.5	884	93.4	7.1	0.5	90	62.2	81
Amboy town	282	150	59.2	47.3	167	2.4	163	96.3	8.0	-	16	87.5	20
Converse town (part)	679	354	60.7	50.6	412	1.7	395	91.4	7.3	0.3	53	45.3	40
Jefferson township	2 178	1 086	65.5	55.3	1 417	5.2	1 339	91.4	11.0	-	125	42.4	60
Denver town	434	221	66.1	62.9	287	4.2	270	94.1	6.7	-	42	54.8	30
Mexico CDP	851	424	73.8	64.2	619	7.8	580	94.5	15.9	-	32	56.3	18
Perry township	628	322	70.2	55.9	441	-	432	84.5	19.2	1.2	56	50.0	25
Peru township	9 722	5 158	62.9	56.9	6 108	3.8	5 649	91.8	12.9	0.4	657	69.9	686

Table 7. **Employment Status and Journey to Work: 2000**—Con.

[Data based on a sample (except Tables 65-68). For information on confidentiality protection, coverage, sampling error, and nonsampling error, see Appendix G.
For location of definitions, see "How to Use This Census Report"]

State County County Subdivision Place	Population 16 years and over												Own children under 6 years, all parents in family in labor force
			Labor force								Females with own children under 6 years		
			Percent in labor force		Civilian labor force		Workers						
								Means of transportation to work					
	Total	Female	Total	Female	Number	Percent un-employed	Number	Percent using car, truck, or van	Percent in carpools	Percent using public trans-portation	Number	Percent in labor force	
Miami County—Con.													
Peru township—Con.													
Peru city (part)	8 241	4 427	61.1	54.9	5 029	4.0	4 606	91.3	12.8	0.1	557	67.5	592
Pipe Creek township	5 208	2 093	53.5	62.0	2 780	4.2	2 635	95.4	10.9	-	367	63.2	301
Bunker Hill town	742	385	67.1	61.8	494	6.7	461	94.1	10.0	-	61	72.1	50
Grissom AFB CDP (part)	1 143	611	79.2	71.7	905	2.5	879	98.0	10.0	-	149	54.4	132
Richland township	911	447	64.1	60.9	584	2.1	565	94.0	4.6	-	75	76.0	66
Union township	631	310	60.7	54.5	383	-	380	91.6	26.6	1.8	42	45.2	24
Washington township	2 773	1 516	65.8	58.4	1 817	4.5	1 708	95.1	9.0	0.6	170	77.1	176
Peru city (part)	1 595	906	65.6	58.4	1 047	6.8	969	95.6	10.8	-	118	72.9	106
Monroe County	101 432	52 268	63.9	60.0	64 671	4.1	60 423	83.9	10.3	1.8	4 916	67.2	4 135
Bean Blossom township	1 995	980	76.2	70.2	1 521	3.6	1 446	92.6	10.0	-	155	44.5	52
Stinesville town	132	71	55.3	53.5	73	2.7	64	90.6	37.5	-	9	77.8	4
Benton township	2 501	1 240	71.1	66.3	1 777	2.8	1 704	92.1	11.9	-	155	63.2	112
Bloomington township	37 676	19 252	53.8	52.5	20 279	5.5	18 372	70.6	8.9	3.3	817	67.6	764
Bloomington city (part)	33 480	17 137	51.8	50.8	17 358	6.0	15 566	66.1	8.6	3.9	616	68.2	607
Clear Creek township	3 275	1 612	67.4	58.8	2 208	3.4	2 078	94.6	10.5	-	186	62.9	181
Indian Creek township	1 157	568	72.3	69.0	836	2.6	806	96.4	16.0	-	50	54.0	30
Perry township	33 825	17 643	67.2	62.4	22 660	3.4	21 418	86.0	9.8	1.7	1 917	67.3	1 593
Bloomington city (part)	26 119	13 806	66.6	61.7	17 368	3.6	16 343	83.7	9.1	2.1	1 272	69.1	1 037
Polk township	266	108	75.6	65.7	201	3.5	194	100.0	29.4	-	10	100.0	-
Richland township	9 297	5 023	75.7	68.7	7 018	3.1	6 704	93.7	11.9	0.5	805	74.2	721
Bloomington city (part)	46	16	65.2	43.8	30	-	30	76.7	-	-	-	(X)	-
Ellettsville town	3 735	2 137	74.0	65.4	2 763	3.5	2 648	93.4	15.9	0.8	409	66.0	324
Salt Creek township	1 184	587	78.2	73.3	926	3.2	873	90.6	9.6	4.4	56	76.8	57
Van Buren township	8 806	4 560	69.9	64.5	6 135	5.4	5 734	93.8	14.5	1.2	691	65.0	565
Bloomington city (part)	2 027	1 038	74.8	70.6	1 517	5.8	1 399	96.3	17.3	2.5	184	70.1	184
Washington township	1 450	695	76.6	70.4	1 110	1.4	1 094	94.0	4.3	-	74	70.3	60
Montgomery County	28 944	14 646	66.5	58.6	19 242	3.9	18 129	92.9	11.1	0.2	2 194	65.6	1 829
Brown township	1 371	699	69.6	57.9	954	2.3	913	89.3	15.3	-	90	48.9	66
New Market town (part)	89	47	48.3	19.1	43	-	43	95.3	-	-	5	-	-
Waveland town	340	174	63.8	53.4	217	1.8	210	92.9	18.1	-	14	50.0	16
Clark township	1 411	731	64.2	56.5	906	2.0	860	96.2	9.2	-	120	70.0	118
Ladoga town	726	385	63.5	60.0	461	3.9	427	94.6	14.1	-	76	67.1	75
Coal Creek township	1 187	605	68.8	60.2	817	3.5	755	93.2	12.2	0.5	85	74.1	104
New Richmond town	262	137	67.6	61.3	177	8.5	154	94.8	17.5	1.3	28	100.0	27
Wingate town	215	110	60.5	57.3	130	3.8	117	97.4	6.0	-	12	83.3	13
Franklin township	1 429	725	69.6	57.4	994	3.0	935	94.9	10.9	0.3	132	56.1	105
Darlington town	628	339	64.5	54.9	405	3.2	382	93.7	11.5	0.8	62	67.7	59
Madison township	991	505	67.4	60.0	668	4.6	613	96.9	13.2	-	69	59.4	48
Linden town	546	285	64.7	56.8	353	4.0	330	94.2	10.3	-	51	56.9	28
Ripley township	816	379	66.3	61.2	541	4.3	503	93.0	9.1	-	66	92.4	71
Alamo town	61	28	62.3	53.6	38	15.8	29	86.2	17.2	-	6	100.0	8
Scott township	565	292	73.3	67.5	414	0.7	401	95.3	4.2	-	53	71.7	49
New Market town (part)	129	74	72.1	60.8	93	2.2	89	97.8	4.5	-	15	33.3	2
Sugar Creek township	340	164	73.5	61.6	250	2.0	238	87.4	7.1	-	22	72.7	41
Union township	18 512	9 376	65.7	58.5	12 143	4.4	11 429	92.3	11.1	0.2	1 351	64.2	1 041
Crawfordsville city	12 064	6 087	62.7	55.9	7 555	5.3	7 030	90.5	13.0	0.3	943	63.1	711
New Market town (part)	251	125	72.9	61.6	183	2.7	174	86.8	9.8	-	25	68.0	13
Walnut township	1 071	540	67.6	58.3	724	2.1	704	97.9	16.2	-	70	90.0	81
New Ross town	234	119	70.9	58.0	166	3.0	158	95.6	12.7	-	27	88.9	29
Wayne township	1 251	630	66.4	56.5	831	4.6	778	92.2	7.3	0.9	136	64.7	105
Waynetown town	721	363	67.5	62.0	487	7.6	441	91.4	11.6	0.5	81	63.0	63
Morgan County	50 748	25 770	68.6	59.8	34 791	3.0	33 152	94.0	11.2	0.3	3 844	63.4	3 269
Adams township	948	430	70.0	58.6	664	2.0	635	95.4	15.3	-	67	79.1	73
Ashland township	1 174	616	65.2	59.7	766	1.3	747	97.9	6.6	0.9	79	75.9	57
Baker township	462	211	65.2	53.6	301	4.3	280	100.0	10.4	-	37	27.0	10
Brown township	10 041	5 219	71.4	61.8	7 161	2.8	6 862	94.6	8.7	-	856	68.6	726
Mooresville town	6 809	3 566	73.5	64.9	4 999	2.5	4 823	95.0	7.3	-	580	69.3	532
Clay township	3 157	1 534	68.3	61.2	2 155	2.6	2 062	96.1	10.1	0.2	231	64.5	194
Bethany town	41	18	75.6	83.3	31	19.4	25	92.0	44.0	-	2	100.0	4
Brooklyn town	1 183	592	71.8	62.0	847	2.4	810	96.0	14.4	0.5	134	64.2	119
Green township	2 105	1 080	67.0	56.6	1 410	3.3	1 328	91.9	8.0	4.1	225	54.7	172
Gregg township	2 202	1 085	62.4	49.6	1 374	4.4	1 276	95.3	12.1	-	145	37.9	65
Harrison township	1 356	612	66.0	50.2	895	4.8	831	98.7	11.9	-	77	31.2	41
Jackson township	2 450	1 254	64.4	56.9	1 575	8.2	1 376	88.4	13.0	-	144	61.8	106
Morgantown town	800	427	62.5	56.7	497	4.4	471	86.4	19.3	-	49	51.0	34
Jefferson township	2 466	1 190	78.1	73.5	1 920	3.4	1 844	96.4	6.5	-	195	61.5	165
Madison township	5 603	2 796	73.4	63.4	4 094	1.4	3 942	93.9	9.0	-	438	70.8	439
Monroe township	3 590	1 808	71.6	64.4	2 571	2.7	2 468	94.5	12.7	0.1	216	50.5	188
Monrovia town	517	275	68.3	58.5	353	4.5	333	92.2	13.5	-	19	47.4	20
Ray township	1 339	685	65.9	54.6	883	3.9	842	89.4	16.5	1.0	103	55.3	93
Paragon town	481	241	64.7	51.5	311	4.5	294	85.4	27.9	2.7	46	56.5	45
Washington township	13 855	7 250	65.1	57.3	9 022	2.5	8 659	93.0	14.6	0.1	1 031	67.1	940
Martinsville city	9 142	4 735	63.0	55.2	5 755	3.4	5 437	92.5	15.8	0.1	667	64.5	601
Newton County	11 217	5 697	64.7	54.4	7 259	4.4	6 857	93.2	12.5	0.5	801	57.6	604
Beaver township	1 358	697	60.5	49.9	821	3.2	773	92.5	16.4	1.3	89	69.7	77
Morocco town	898	483	62.4	53.6	560	2.0	534	94.4	16.7	0.4	54	81.5	54
Colfax township	142	61	38.7	13.1	55	10.9	49	77.6	14.3	12.2	7	-	-
Grant township	1 000	524	65.5	55.9	655	5.5	615	86.5	11.4	-	38	65.8	42
Goodland town	858	450	64.3	56.0	552	6.5	512	91.0	12.7	-	36	69.4	42
Iroquois township	1 065	564	59.9	48.2	638	2.5	617	94.5	8.8	-	82	45.1	53
Brook town	799	415	67.7	59.8	541	3.0	520	94.6	10.4	-	50	62.0	47
Jackson township	333	172	71.5	66.3	238	-	238	91.2	8.4	-	25	48.0	21

Table 7. **Employment Status and Journey to Work: 2000**—Con.

[Data based on a sample (except Tables 65-68). For information on confidentiality protection, coverage, sampling error, and nonsampling error, see Appendix G.
For location of definitions, see "How to Use This Census Report"]

State County County Subdivision Place	Population 16 years and over												Own children under 6 years, all parents in family in labor force
			Labor force								Females with own children under 6 years		
			Percent in labor force		Civilian labor force		Workers						
								Means of transportation to work					
	Total	Female	Total	Female	Number	Percent un-employed	Number	Percent using car, truck, or van	Percent in carpools	Percent using public trans-portation	Number	Percent in labor force	
Newton County—Con.													
Jackson township—Con.													
Mount Ayr town	116	64	81.9	82.8	95	-	95	96.8	15.8	-	6	66.7	8
Jefferson township	1 794	923	64.8	59.9	1 163	4.1	1 100	90.9	16.3	0.2	95	71.6	100
Kentland town	1 423	752	65.0	59.6	925	3.8	875	92.2	14.6	0.2	78	65.4	93
Lake township	1 802	899	64.4	53.7	1 161	5.4	1 094	95.3	8.7	-	156	68.6	131
Lake Village CDP	576	289	64.4	51.9	371	5.4	351	94.6	12.5	-	39	59.0	34
Lincoln township	3 319	1 662	67.6	54.5	2 243	5.0	2 101	96.1	12.8	0.6	259	48.3	155
Roselawn CDP (part)	1 945	967	66.9	54.2	1 302	5.3	1 215	96.5	14.5	-	145	45.5	90
McClellan township	142	65	63.4	52.3	90	6.7	84	76.2	27.4	-	29	13.8	2
Washington township	262	130	74.4	70.8	195	4.6	186	97.8	8.6	-	21	100.0	23
Noble County	34 315	17 117	69.4	61.9	23 799	3.3	22 670	94.3	13.8	0.3	2 885	61.9	2 421
Albion township	1 704	847	68.8	63.9	1 169	3.0	1 118	94.5	11.2	0.4	147	74.1	158
Albion town (part)	1 662	824	68.8	63.7	1 139	3.1	1 088	94.7	11.1	0.4	147	74.1	158
Allen township	5 161	2 727	70.2	61.6	3 625	3.9	3 432	95.9	10.4	0.4	454	69.4	451
Avilla town	1 541	804	65.5	54.6	1 010	3.0	970	96.1	10.0	-	115	58.3	122
Kendallville city (part)	1 890	1 032	67.0	59.3	1 266	4.1	1 185	95.9	14.3	-	239	72.8	232
Elkhart township	1 239	617	66.3	55.6	822	2.3	803	85.9	17.6	-	140	55.0	54
Green township	1 201	555	68.3	67.9	820	1.3	800	96.8	5.5	-	114	57.9	95
Jefferson township	1 131	494	63.2	54.3	715	2.2	687	97.4	15.1	-	91	70.3	104
Albion town (part)	-	-	(X)	(X)	-	(X)	-	(X)	(X)	(X)	-	(X)	-
Noble township	2 290	1 118	69.0	65.0	1 579	3.0	1 506	95.0	8.9	-	85	75.3	90
Orange township	2 950	1 444	70.7	62.3	2 086	2.4	1 998	95.7	15.8	0.8	242	59.5	235
Rome City town	1 303	648	70.4	63.4	917	3.3	872	95.6	16.9	0.6	96	71.9	101
Wolcottville town (part)	318	158	75.2	69.0	239	5.0	217	95.9	26.3	-	30	66.7	32
Perry township	4 775	2 286	69.3	61.8	3 310	4.2	3 104	94.9	22.6	0.5	437	47.8	340
Ligonier city	3 311	1 588	66.6	61.6	2 204	4.5	2 052	95.0	24.1	-	278	56.8	246
Sparta township	2 084	1 018	71.5	62.6	1 490	5.1	1 390	91.7	18.2	0.1	232	63.8	203
Cromwell town	315	173	74.9	72.8	236	4.7	221	88.7	16.7	-	19	73.7	12
Swan township	1 786	865	71.6	63.6	1 279	2.6	1 233	88.8	7.6	-	137	65.0	102
Washington township	936	477	69.7	60.6	652	2.6	630	95.2	13.8	-	78	60.3	54
Wayne township	7 831	4 058	68.8	61.2	5 390	3.3	5 127	94.3	13.2	0.1	618	63.4	459
Kendallville city (part)	5 245	2 842	65.7	57.3	3 447	3.8	3 266	93.2	14.1	0.2	459	61.2	335
York township	1 227	611	70.3	63.7	862	2.3	842	94.7	11.4	1.0	110	56.4	76
Ohio County	4 407	2 251	67.3	59.4	2 959	4.8	2 794	94.1	10.7	-	259	62.5	210
Cass township	625	287	68.8	54.4	430	4.0	408	95.6	9.6	-	25	28.0	16
Pike township	246	110	40.7	31.8	100	14.0	86	91.9	7.0	-	9	-	-
Randolph township	3 165	1 651	70.0	62.7	2 209	4.8	2 090	93.3	11.1	-	210	73.8	191
Rising Sun city	1 905	1 023	64.1	54.2	1 222	5.2	1 145	90.3	12.5	-	109	67.9	99
Union township	371	203	59.3	54.7	220	2.7	210	100.0	10.5	-	15	-	3
Orange County	14 832	7 596	62.3	57.1	9 238	5.1	8 599	94.4	13.2	0.1	1 096	72.9	1 085
French Lick township	3 703	1 917	60.2	54.6	2 229	6.6	2 057	93.2	14.8	-	271	72.3	222
French Lick town	1 522	817	61.4	55.6	935	5.3	875	89.8	12.0	-	126	84.1	116
West Baden Springs town	506	263	58.1	51.3	294	4.8	279	98.6	22.2	-	29	65.5	26
Greenfield township	456	240	48.9	41.7	223	7.6	202	94.6	18.3	-	68	42.6	27
Jackson township	521	223	58.3	57.8	304	1.6	284	100.0	15.5	-	18	77.8	28
Northeast township	445	247	64.0	59.1	285	4.9	265	92.5	10.9	-	32	59.4	30
Northwest township	374	176	52.9	40.9	198	-	198	97.5	7.6	-	23	69.6	9
Orangeville township	390	195	70.5	62.6	275	-	275	100.0	14.5	-	31	100.0	49
Orleans township	2 596	1 361	63.3	58.0	1 644	3.2	1 566	94.6	11.2	-	238	78.2	245
Orleans town	1 715	927	59.6	57.0	1 022	5.1	955	95.0	10.2	-	146	82.2	183
Paoli township	4 449	2 306	63.3	58.7	2 816	5.8	2 606	94.4	8.6	-	340	79.4	352
Paoli town	2 937	1 574	58.9	56.2	1 731	7.6	1 574	95.1	10.9	-	189	82.0	225
Southeast township	1 251	591	71.9	74.6	900	7.1	793	97.4	22.4	-	28	60.7	61
Stampers Creek township	647	340	56.3	40.3	364	3.0	353	85.6	24.6	2.0	47	44.7	62
Owen County	16 742	8 422	64.8	57.9	10 845	4.5	10 100	93.7	17.1	0.1	1 090	64.5	929
Clay township	2 001	965	71.0	65.9	1 414	3.9	1 313	92.1	14.1	-	155	80.0	163
Franklin township	862	396	65.3	56.3	563	6.7	507	84.2	19.5	-	72	80.6	60
Harrison township	381	183	48.0	51.4	183	2.7	160	93.1	14.4	-	26	38.5	14
Jackson township	1 411	720	64.1	51.4	904	4.8	855	97.8	25.3	-	98	37.8	71
Jefferson township	810	392	61.1	48.2	495	4.6	472	83.9	21.4	-	60	46.7	51
Jennings township	692	325	65.8	56.3	455	9.2	404	94.3	14.9	-	27	55.6	12
Lafayette township	1 026	488	64.1	61.1	658	4.1	620	96.8	26.3	-	32	84.4	46
Marion township	801	419	61.4	51.3	492	7.3	442	95.0	22.4	-	72	38.9	39
Montgomery township	927	497	67.4	61.4	625	3.4	604	98.8	14.7	-	45	35.6	30
Morgan township	837	412	68.0	68.2	569	2.8	541	93.2	20.3	-	42	100.0	82
Taylor township	742	383	67.1	62.4	492	6.1	455	91.2	13.4	-	57	63.2	37
Washington township	4 976	2 598	64.3	58.1	3 198	3.6	3 014	94.3	12.5	0.3	301	72.1	271
Spencer town	1 797	992	64.3	58.5	1 156	4.3	1 072	92.4	11.2	-	146	80.8	167
Wayne township	1 276	644	62.5	51.7	797	5.0	713	96.2	19.9	-	103	63.1	53
Gosport town	525	294	56.0	46.9	294	7.8	259	91.5	22.4	-	41	61.0	23
Parke County	13 616	7 250	57.0	47.2	7 746	4.1	7 318	91.4	12.4	0.2	817	52.3	590
Adams township	4 484	2 749	43.3	33.5	1 931	3.7	1 832	88.6	9.0	-	205	58.5	158
Rockville town	2 236	1 243	55.4	47.7	1 228	5.0	1 139	89.5	8.9	-	143	55.9	121
Florida township	1 988	1 018	62.8	54.2	1 248	2.8	1 195	95.5	9.7	-	152	46.1	114
Rosedale town	554	290	60.3	54.8	334	5.1	308	96.8	8.1	-	41	63.4	44
Greene township	382	196	51.0	41.8	195	-	190	91.6	11.1	-	27	48.1	11
Howard township	189	94	67.7	48.9	128	-	115	76.5	3.5	-	23	30.4	12
Jackson township	589	258	63.2	52.7	372	8.6	340	94.7	17.1	-	36	58.3	22
Liberty township	587	274	63.7	52.9	374	5.1	355	89.0	14.6	-	32	50.0	15
Penn township	606	316	70.0	67.4	424	3.1	398	87.9	10.1	-	29	37.9	7
Bloomingdale town	236	128	70.8	58.6	167	4.8	156	84.6	11.5	-	11	18.2	1
Raccoon township	615	306	67.8	58.2	417	5.0	396	93.9	9.8	-	35	65.7	13

Table 7. **Employment Status and Journey to Work: 2000**—Con.

[Data based on a sample (except Tables 65-68). For information on confidentiality protection, coverage, sampling error, and nonsampling error, see Appendix G.
For location of definitions, see "How to Use This Census Report"]

State County County Subdivision Place	Population 16 years and over												Own children under 6 years, all parents in family in labor force
			Labor force								Females with own children under 6 years		
			Percent in labor force		Civilian labor force		Workers						
								Means of transportation to work					
	Total	Female	Total	Female	Number	Percent un-employed	Number	Percent using car, truck, or van	Percent in carpools	Percent using public trans-portation	Number	Percent in labor force	
Parke County—Con.													
Reserve township	1 136	572	61.4	51.4	697	6.0	641	95.2	10.8	-	93	50.5	75
Montezuma town (part)	886	439	59.3	47.8	525	7.0	476	94.1	13.0	-	77	53.2	58
Sugar Creek township	315	140	68.9	58.6	217	1.8	211	91.5	7.6	5.2	26	53.8	21
Union township	1 316	637	62.1	59.0	817	4.0	772	91.3	34.2	-	31	38.7	45
Wabash township	647	329	66.2	63.5	428	5.4	397	88.7	9.8	-	47	61.7	33
Mecca town	247	138	70.9	71.7	175	5.1	162	95.1	9.3	-	14	71.4	8
Montezuma town (part)	15	11	73.3	81.8	11	-	11	100.0	54.5	-	6	100.0	8
Washington township	762	361	65.4	51.8	498	4.0	476	93.1	4.4	-	81	54.3	64
Marshall town	275	131	69.1	62.6	190	4.2	180	98.3	5.0	-	21	71.4	20
Perry County	15 069	7 319	61.0	59.0	9 188	4.9	8 602	93.7	17.3	0.2	931	72.0	799
Anderson township	1 145	578	76.2	70.2	868	6.6	787	95.6	14.4	-	90	70.0	87
Clark township	941	454	72.6	65.2	683	3.2	650	92.0	20.2	-	66	81.8	57
Leopold township	617	290	70.2	66.2	433	2.5	422	91.2	21.3	-	45	75.6	38
Oil township	1 724	406	32.4	68.5	558	6.1	518	95.0	11.2	0.8	65	81.5	56
Tobin township	531	273	67.2	65.9	357	1.4	344	87.8	20.3	-	31	45.2	25
Troy township	9 707	5 126	61.9	55.6	6 008	5.1	5 623	94.5	17.5	0.2	617	70.5	519
Cannelton city	949	484	56.4	55.0	535	9.9	476	92.6	23.1	-	51	66.7	77
Tell City city	6 365	3 461	59.9	53.5	3 813	4.8	3 574	94.7	16.6	0.4	435	67.1	326
Troy town	316	156	61.7	51.3	195	11.3	169	97.0	19.5	-	23	60.9	12
Union township	404	192	69.6	61.5	281	4.6	258	84.1	18.6	-	17	100.0	17
Pike County	10 139	5 123	61.7	53.8	6 254	5.4	5 785	92.9	14.4	0.1	631	65.9	586
Clay township	273	126	77.3	67.5	211	8.5	193	44.6	3.6	-	17	64.7	15
Jefferson township	1 262	635	66.6	57.5	841	4.9	776	92.7	21.8	-	91	82.4	113
Lockhart township	591	280	68.7	61.1	406	6.9	378	96.8	23.3	-	29	51.7	12
Logan township	249	118	59.8	52.5	149	10.1	122	100.0	18.0	-	6	100.0	8
Madison township	310	131	57.4	58.8	178	-	171	94.2	3.5	-	6	100.0	9
Marion township	675	338	73.2	67.8	494	6.3	435	97.0	13.6	1.4	46	47.8	37
Monroe township	552	282	58.7	52.1	324	6.5	295	91.5	12.2	-	40	80.0	65
Spurgeon town	174	88	60.3	52.3	105	8.6	94	92.6	10.6	-	15	86.7	19
Patoka township	2 487	1 241	60.3	51.8	1 498	5.1	1 388	94.3	15.1	0.1	190	64.2	143
Winslow town	644	330	63.2	58.8	405	4.4	379	93.1	16.4	0.5	51	66.7	43
Washington township	3 740	1 972	57.6	49.4	2 153	4.9	2 027	94.7	11.6	-	206	61.7	184
Petersburg city	2 089	1 095	49.4	41.5	1 033	4.4	978	94.1	15.4	-	111	55.9	64
Porter County	113 927	58 585	67.6	58.5	76 894	4.0	72 441	93.3	7.8	1.3	7 659	55.9	5 692
Boone township	4 381	2 251	68.1	60.7	2 982	4.2	2 826	95.8	9.3	0.5	366	65.0	301
Hebron town	2 633	1 394	67.7	61.7	1 783	5.4	1 672	96.1	8.6	0.4	248	67.3	208
Center township	30 562	15 994	66.6	58.4	20 326	3.9	19 214	89.3	6.4	0.7	1 675	58.7	1 323
Valparaiso city (part)	22 331	11 822	64.8	57.3	14 456	4.4	13 534	87.3	6.3	0.7	1 187	61.8	971
Jackson township	3 572	1 791	69.0	59.4	2 466	4.4	2 306	93.0	5.1	1.8	220	53.6	158
Chesterton town (part)	-	-	(X)	(X)	-	(X)	-	(X)	(X)	(X)	-	(X)	-
Liberty township	5 081	2 604	67.3	56.7	3 418	3.3	3 232	95.6	6.6	0.7	420	59.0	281
Chesterton town (part)	403	180	82.4	62.8	332	4.5	317	95.3	8.8	2.8	33	45.5	18
Morgan township	2 009	1 036	73.3	64.4	1 472	3.7	1 417	95.2	6.4	0.7	161	48.4	110
Pine township	2 295	1 108	65.2	56.4	1 496	4.0	1 408	89.5	10.4	4.0	120	60.8	69
Beverly Shores town	615	286	62.9	56.3	387	1.0	376	77.4	5.9	11.7	24	66.7	19
Town of Pines town	655	306	70.2	62.1	460	6.3	413	90.6	9.4	2.2	23	56.5	13
Pleasant township	2 832	1 418	68.6	60.0	1 939	1.5	1 885	95.8	7.9	0.3	200	65.0	195
Kouts town	1 314	691	67.1	60.6	878	2.4	848	96.0	8.3	0.6	103	68.0	92
Portage township	33 650	17 324	66.1	56.5	22 215	4.3	20 872	96.1	10.2	1.4	2 542	53.6	1 764
Chesterton town (part)	-	-	(X)	(X)	-	(X)	-	(X)	(X)	(X)	-	(X)	-
Ogden Dunes town	1 110	562	64.6	55.7	717	1.4	678	88.2	9.0	6.2	43	67.4	37
Portage city (part)	25 306	13 059	65.8	56.2	16 625	4.8	15 604	96.2	9.7	1.3	1 976	54.4	1 390
South Haven CDP	4 167	2 116	68.6	61.7	2 858	3.6	2 672	96.9	10.9	0.9	298	47.0	161
Porter township	6 609	3 330	69.9	60.7	4 622	4.3	4 336	95.4	6.6	0.2	329	53.5	228
Lakes of the Four Seasons CDP (part)	2 656	1 371	67.0	59.4	1 779	2.3	1 711	96.0	7.6	-	132	61.4	74
Union township	6 276	3 095	69.8	60.9	4 379	5.1	4 021	94.4	6.9	0.4	449	49.7	318
Washington township	2 609	1 314	70.6	58.9	1 843	1.6	1 787	95.5	8.6	-	164	55.5	133
Valparaiso city (part)	70	43	64.3	41.9	45	-	45	100.0	40.0	-	10	100.0	9
Westchester township	14 051	7 320	69.3	60.1	9 736	3.9	9 137	91.7	6.9	3.6	1 013	55.1	812
Burns Harbor town	624	295	69.2	60.3	432	3.0	406	91.9	11.3	0.5	27	66.7	23
Chesterton town (part)	7 664	4 044	70.0	60.5	5 367	3.4	5 043	92.5	5.8	2.7	563	57.0	424
Dune Acres town	176	87	60.2	49.4	106	0.9	105	81.9	11.4	2.9	2	-	-
Portage city (part)	484	230	58.7	49.6	284	7.7	232	98.3	2.2	0.9	10	50.0	20
Porter town	3 763	1 990	71.0	62.3	2 671	5.5	2 489	88.1	9.3	7.5	316	50.9	260
Posey County	20 569	10 426	66.7	59.0	13 712	4.1	12 866	94.0	7.7	-	1 480	65.0	1 360
Bethel township	243	136	65.8	58.1	160	4.4	153	77.8	10.5	1.3	23	91.3	36
Griffin town	121	64	62.0	54.7	75	9.3	68	97.1	23.5	2.9	9	77.8	6
Black township	7 878	4 106	63.7	56.6	5 020	5.4	4 657	94.9	7.8	-	598	65.9	520
Mount Vernon city	5 768	3 063	62.1	55.8	3 582	5.8	3 301	94.0	8.6	-	464	69.6	409
Center township	1 030	495	72.7	62.2	749	2.1	712	89.3	2.8	-	51	33.3	30
Harmony township	1 214	654	57.7	49.2	700	3.1	654	87.2	7.3	0.3	69	56.5	44
New Harmony town	753	431	53.0	45.5	399	3.3	367	83.9	7.1	-	33	54.5	24
Lynn township	720	349	68.3	57.9	492	10.6	440	98.2	10.9	-	68	70.6	71
Marrs township	3 658	1 806	71.4	64.4	2 612	2.5	2 499	97.2	9.8	-	273	70.0	299
Point township	342	158	69.6	66.5	238	5.5	219	92.2	-	-	13	53.8	6
Robb township	1 517	778	63.0	53.0	955	1.8	909	95.2	4.3	0.2	103	63.1	102
Poseyville town	919	489	64.5	53.8	592	0.8	578	95.0	5.9	0.3	57	66.7	52
Robinson township	2 965	1 464	70.3	64.8	2 078	3.5	1 962	93.1	7.4	-	213	64.8	192
Smith township	1 002	480	70.7	60.2	708	4.0	661	88.8	11.2	-	69	60.9	60
Cynthiana town	560	259	71.1	65.3	398	7.0	363	93.9	12.4	-	43	72.1	35

Table 7. **Employment Status and Journey to Work: 2000**—Con.

[Data based on a sample (except Tables 65-68). For information on confidentiality protection, coverage, sampling error, and nonsampling error, see Appendix G.
For location of definitions, see "How to Use This Census Report"]

State County County Subdivision Place	Population 16 years and over												Own children under 6 years, all parents in family in labor force
			Labor force								Females with own children under 6 years		
			Percent in labor force		Civilian labor force		Workers						
								Means of transportation to work					
	Total	Female	Total	Female	Number	Percent un-employed	Number	Percent using car, truck, or van	Percent in carpools	Percent using public trans-portation	Number	Percent in labor force	
Pulaski County	10 534	5 245	62.1	55.2	6 532	4.3	6 175	91.4	10.4	0.3	689	64.3	671
Beaver township	355	184	69.0	53.3	245	11.0	218	75.7	7.8	-	20	40.0	15
Cass township	795	329	52.8	54.1	420	5.2	388	88.1	9.3	-	43	62.8	55
Franklin township	566	292	56.2	54.5	318	6.3	285	94.7	9.1	1.8	27	44.4	12
Harrison township	523	258	70.7	65.1	365	1.9	363	92.3	10.2	-	12	100.0	26
Indian Creek township	558	265	58.8	54.7	328	3.7	316	87.7	9.8	-	51	66.7	42
Jefferson township	388	174	59.3	49.4	230	1.3	227	85.5	4.4	-	22	72.7	17
Monroe township	3 118	1 641	61.1	54.7	1 899	5.4	1 776	96.5	12.1	-	223	67.7	206
Winamac town	1 913	1 046	57.7	52.1	1 099	6.5	1 017	95.9	14.0	-	134	76.9	141
Rich Grove township	663	303	59.9	51.8	397	3.8	382	93.5	10.5	-	68	66.2	68
Salem township	1 163	616	63.8	56.0	742	1.6	715	89.4	10.1	0.3	90	73.3	99
Francesville town	682	351	68.9	66.1	470	2.6	449	91.5	13.1	0.4	48	72.9	45
Tippecanoe township	812	413	68.0	55.4	552	0.5	541	89.3	11.3	2.6	53	34.0	33
Monterey town	176	93	63.6	61.3	112	2.7	109	88.1	9.2	-	9	77.8	14
Van Buren township	814	369	69.9	58.0	569	3.7	538	90.5	12.3	-	41	61.0	55
Star City CDP	274	118	75.5	63.6	207	1.4	204	95.1	20.1	-	14	100.0	27
White Post township	779	401	59.9	54.6	467	8.1	426	89.7	8.0	-	39	74.4	43
Medaryville town	458	241	60.3	49.8	276	6.2	256	86.3	9.0	-	21	85.7	26
Putnam County	28 554	13 598	59.6	56.2	16 998	4.8	15 658	90.3	10.9	0.1	1 694	58.0	1 344
Clinton township	1 145	547	61.0	57.4	699	1.4	671	92.8	6.7	-	62	46.8	33
Cloverdale township	2 940	1 512	66.8	58.2	1 961	4.4	1 862	92.4	9.9	0.8	175	52.0	97
Cloverdale town (part)	1 759	966	67.4	57.0	1 182	3.6	1 142	92.3	10.2	0.5	103	65.0	80
Floyd township	2 487	1 191	65.3	62.6	1 625	2.3	1 526	95.1	9.8	-	168	61.9	124
Franklin township	1 371	691	68.4	60.2	935	5.8	866	93.1	10.2	0.2	78	65.4	85
Roachdale town (part)	733	365	63.3	56.7	461	3.5	439	92.5	15.0	0.5	43	37.2	24
Greencastle township	9 996	5 395	61.5	53.1	6 148	7.8	5 463	83.2	10.1	-	540	56.9	399
Greencastle city	7 964	4 426	59.8	51.8	4 765	9.3	4 168	80.9	8.9	-	412	59.7	313
Jackson township	648	308	66.4	61.0	430	-	430	95.1	8.4	-	36	72.2	48
Roachdale town (part)	37	29	13.5	6.9	5	-	5	100.0	-	-	-	(X)	-
Jefferson township	929	481	68.4	60.3	635	-	587	98.1	15.8	-	123	64.2	101
Madison township	803	399	58.3	45.4	468	7.7	417	95.7	4.3	-	57	28.1	19
Marion township	1 532	732	70.1	58.3	1 074	0.5	1 050	91.7	11.4	-	122	55.7	84
Fillmore town	358	165	69.6	62.4	249	2.0	238	97.1	23.5	-	40	65.0	35
Monroe township	1 089	562	57.2	48.8	623	2.7	577	95.1	13.0	0.5	114	43.9	51
Bainbridge town	562	292	68.7	65.8	386	4.4	353	96.3	11.0	0.8	81	61.7	51
Russell township	653	315	55.7	53.0	364	4.9	344	91.6	18.9	-	28	57.1	33
Russellville town	269	143	57.2	51.0	154	-	152	97.4	19.7	-	17	29.4	12
Warren township	2 607	512	31.2	69.1	813	2.3	767	95.3	12.6	-	72	69.4	92
Cloverdale town (part)	-	-	(X)	(X)	-	(X)	-	(X)	(X)	(X)	-	(X)	-
Washington township	2 354	953	52.0	56.9	1 223	4.5	1 098	95.5	16.2	-	119	80.7	178
Randolph County	21 247	11 005	62.9	55.0	13 359	5.5	12 362	92.3	11.6	0.2	1 548	65.6	1 332
Franklin township	1 084	554	65.9	55.1	714	6.0	648	94.3	12.2	0.3	80	68.8	85
Ridgeville town	630	322	67.5	57.5	425	2.6	406	91.4	12.3	0.5	49	63.3	49
Green township	785	394	62.7	58.9	492	4.1	452	98.5	14.4	-	77	55.8	44
Albany town (part)	169	91	68.0	62.6	115	4.3	102	97.1	15.7	-	19	21.1	6
Greensfork township	869	448	66.9	58.0	581	3.4	549	93.3	7.3	0.5	67	47.8	37
Jackson township	474	213	71.1	63.8	337	5.9	308	87.3	4.9	-	28	85.7	35
Monroe township	2 994	1 590	63.7	54.6	1 907	6.0	1 771	92.0	9.3	-	215	67.9	195
Farmland town	1 086	571	66.4	58.3	721	6.1	665	92.3	12.6	-	80	70.0	81
Parker City town	1 133	616	59.1	50.3	670	8.7	608	92.4	6.4	-	84	58.3	66
Stoney Creek township	834	419	65.8	55.6	549	3.6	527	94.5	11.0	-	70	75.7	43
Union township	1 740	876	58.7	50.0	1 017	5.1	963	92.3	10.7	1.0	143	44.1	95
Losantville town	197	119	60.4	47.9	117	2.6	116	92.2	7.8	-	29	58.6	28
Modoc town	160	82	53.8	41.5	86	3.5	83	90.4	15.7	-	14	42.9	9
Ward township	960	515	71.1	68.3	683	3.5	646	86.8	8.7	-	89	80.9	85
Saratoga town	229	117	66.8	65.8	153	6.5	141	81.6	9.2	-	26	80.8	17
Washington township	1 829	921	68.5	61.5	1 252	4.7	1 174	92.0	12.2	-	148	75.7	128
Lynn town	867	457	64.9	58.4	563	3.9	537	90.5	13.0	-	70	74.3	59
Wayne township	3 664	1 882	60.0	53.1	2 200	6.6	1 987	91.9	17.0	-	242	62.0	239
Union City city	2 778	1 452	61.6	53.0	1 711	8.2	1 511	92.9	21.2	-	213	61.5	214
White River township	6 014	3 193	60.3	51.9	3 627	6.0	3 337	92.7	11.4	0.3	389	68.1	346
Winchester city	3 976	2 162	58.4	50.5	2 321	7.0	2 095	92.8	13.5	-	293	67.2	256
Ripley County	19 892	10 233	66.8	58.6	13 276	3.3	12 651	92.2	12.8	0.3	1 747	68.3	1 537
Adams township	3 103	1 553	70.3	62.0	2 181	1.7	2 116	93.6	8.7	-	298	69.5	269
Batesville city (part)	759	353	68.0	60.3	516	-	506	91.7	3.8	-	94	51.1	40
Sunman town	557	280	69.7	61.1	388	4.1	360	90.6	10.0	-	46	80.4	64
Brown township	1 149	546	64.5	58.2	741	2.2	718	93.9	16.3	-	42	52.4	37
Center township	2 004	1 049	63.7	53.1	1 274	4.8	1 189	93.4	16.0	0.3	168	50.6	131
Osgood town	1 262	690	60.9	51.7	766	5.2	705	92.1	19.0	0.4	102	56.9	84
Delaware township	994	522	69.3	62.5	689	2.9	639	100.0	12.8	-	102	61.8	51
Franklin township	2 576	1 324	61.4	52.3	1 575	5.1	1 472	90.7	13.6	0.6	210	57.6	178
Milan town (part)	964	518	61.6	51.9	594	7.4	531	94.0	20.0	-	73	61.6	67
Jackson township	713	389	72.5	63.5	517	0.8	508	84.1	12.2	1.0	90	93.3	99
Napoleon town	181	98	66.3	59.2	120	1.7	118	71.2	6.8	1.7	8	100.0	10
Johnson township	2 602	1 408	64.4	57.5	1 675	4.4	1 585	91.2	15.0	0.2	238	63.0	171
Versailles town	1 383	758	62.9	59.9	870	5.9	810	91.4	12.0	0.4	120	60.8	96
Laughery township	3 520	1 884	66.3	58.1	2 330	3.0	2 229	91.7	10.7	-	297	79.8	306
Batesville city (part)	2 831	1 547	64.9	57.0	1 832	3.1	1 749	90.7	10.3	-	237	78.1	251
Otter Creek township	909	434	74.6	68.7	678	4.6	645	92.9	12.9	-	99	92.9	117
Holton town	312	164	68.3	67.7	213	7.0	196	98.0	15.8	-	33	84.8	32
Shelby township	681	335	65.5	57.3	446	5.6	414	82.9	13.8	-	47	74.5	32
Washington township	1 641	789	71.3	62.9	1 170	1.7	1 136	93.3	14.5	1.2	156	62.8	146
Milan town (part)	435	223	69.0	62.8	300	3.7	275	97.5	11.3	-	37	83.8	49

Table 7. **Employment Status and Journey to Work: 2000**—Con.

[Data based on a sample (except Tables 65-68). For information on confidentiality protection, coverage, sampling error, and nonsampling error, see Appendix G.
For location of definitions, see "How to Use This Census Report"]

State County County Subdivision Place	Population 16 years and over												Own children under 6 years, all parents in family in labor force
			Labor force								Females with own children under 6 years		
			Percent in labor force		Civilian labor force		Workers						
								Means of transportation to work					
	Total	Female	Total	Female	Number	Percent un-employed	Number	Percent using car, truck, or van	Percent in carpools	Percent using public trans-portation	Number	Percent in labor force	
Rush County	13 939	7 228	65.5	56.4	9 127	3.7	8 653	91.0	12.9	0.8	1 087	66.7	968
Anderson township	891	462	63.9	52.2	569	4.2	545	92.8	20.2	0.4	76	47.4	43
Center township	542	274	60.9	58.4	330	-	330	93.6	17.6	-	46	41.3	31
Jackson township	355	183	53.8	44.3	191	-	191	89.0	2.6	-	27	40.7	20
Rushville city (part)	-	-	(X)	(X)	-	(X)	-	(X)	(X)	(X)	-	(X)	-
Noble township	611	289	66.8	62.6	408	3.2	386	85.8	3.9	-	39	59.0	20
Orange township	614	323	67.6	56.7	415	-	406	83.5	20.7	3.9	58	51.7	44
Posey township	879	435	71.9	65.5	632	3.5	603	92.4	12.8	2.0	67	55.2	34
Richland township	309	144	78.0	76.4	241	2.9	224	72.3	8.9	-	31	100.0	62
Ripley township	1 611	818	69.0	58.6	1 111	3.2	1 058	92.2	8.2	0.2	126	66.7	111
Carthage town	703	359	64.9	55.4	456	4.8	416	93.3	13.0	-	63	73.0	65
Rushville township	6 445	3 444	62.5	52.6	4 030	5.0	3 757	91.8	13.1	0.7	501	72.7	491
Rushville city (part)	4 605	2 523	64.6	54.5	2 974	5.9	2 746	92.4	14.9	1.0	375	73.3	398
Union township	614	319	71.0	63.9	436	2.5	425	91.8	10.6	-	64	85.9	77
Glenwood town (part)	157	82	52.9	39.0	83	6.0	78	97.4	7.7	-	6	66.7	13
Walker township	738	375	69.8	62.1	515	4.7	479	96.9	23.8	-	38	78.9	27
Washington township	330	162	75.5	66.0	249	-	249	88.8	2.0	2.4	14	35.7	8
St. Joseph County	204 964	107 852	66.0	59.2	135 112	5.6	125 416	91.5	10.3	1.2	14 704	64.4	13 485
Centre township	11 033	5 877	61.8	54.0	6 822	4.1	6 464	95.9	5.7	0.7	745	67.4	685
Gulivoire Park CDP	2 405	1 223	57.7	50.7	1 387	3.1	1 344	97.6	6.8	-	126	60.3	93
South Bend city (part)	5 397	3 062	60.6	52.2	3 272	4.4	3 067	93.4	3.9	1.4	326	75.8	375
Clay township	33 094	17 319	61.6	56.5	20 352	5.6	18 864	80.8	7.2	0.5	1 552	65.3	1 397
Georgetown CDP	3 794	1 955	65.8	58.4	2 497	3.4	2 356	98.5	7.3	0.2	215	60.5	164
Granger CDP (part)	7 935	4 116	66.2	56.4	5 254	2.1	5 062	94.5	5.7	0.3	551	52.8	360
Indian Village town	114	61	63.2	62.3	72	5.6	68	92.6	10.3	-	-	(X)	-
Mishawaka city (part)	2 830	1 440	68.4	56.1	1 937	3.0	1 848	95.3	12.8	1.7	203	62.6	194
Roseland town	1 710	1 432	65.2	62.9	1 104	10.8	986	44.5	2.2	1.1	29	58.6	23
South Bend city (part)	1 955	975	59.7	55.7	1 168	6.5	1 051	88.0	4.2	0.6	153	77.1	217
German township	6 734	3 502	74.6	68.9	5 026	3.6	4 777	97.4	9.8	0.6	496	74.2	455
South Bend city (part)	3 358	1 795	74.9	68.9	2 516	2.6	2 416	98.2	9.8	0.9	297	70.0	247
Greene township	2 381	1 167	67.9	63.5	1 600	4.4	1 529	97.3	6.1	-	125	74.4	149
Harris township	14 088	7 086	76.7	66.0	10 803	2.1	10 498	96.5	6.0	0.1	1 336	52.8	889
Granger CDP (part)	12 380	6 264	75.7	64.8	9 365	2.0	9 099	96.1	5.0	0.1	1 254	52.2	790
Mishawaka city (part)	1 708	822	84.2	75.9	1 438	2.7	1 399	99.5	12.1	-	82	61.0	99
Liberty township	2 308	1 169	70.9	65.4	1 627	5.3	1 529	93.9	7.5	-	161	68.9	152
North Liberty town	977	525	68.7	65.7	667	7.2	612	93.1	8.7	-	92	75.0	90
Lincoln township	2 271	1 195	67.5	60.7	1 533	3.6	1 457	90.0	13.7	-	178	72.5	153
Walkerton town	1 723	940	66.3	60.9	1 143	4.8	1 067	88.5	10.5	-	120	80.0	108
Madison township	1 480	715	68.6	60.7	1 015	2.3	983	88.5	7.8	-	64	51.6	32
Olive township	3 064	1 684	63.6	54.9	1 948	2.3	1 856	93.3	5.0	-	127	69.3	144
New Carlisle town	1 116	585	67.4	59.1	752	3.9	716	95.9	8.1	-	63	66.7	69
Penn township	49 963	26 332	68.3	60.7	34 133	3.7	32 290	93.9	10.0	0.7	3 481	69.3	3 376
Mishawaka city (part)	32 303	17 390	67.8	60.3	21 889	4.3	20 464	93.4	11.7	1.0	2 374	70.3	2 339
Osceola town	1 341	665	71.1	66.3	953	3.0	908	95.6	10.4	-	65	67.7	75
South Bend city (part)	2 137	1 205	55.2	40.3	1 180	5.1	1 113	96.6	5.8	0.7	68	35.3	36
Portage township	70 940	38 012	63.4	57.3	44 957	8.9	40 126	91.2	14.7	2.9	5 893	62.6	5 637
South Bend city (part)	67 832	36 344	63.7	57.7	43 208	9.0	38 507	91.3	14.9	3.0	5 723	63.0	5 479
Union township	2 549	1 290	69.9	65.7	1 781	2.5	1 730	94.2	9.0	0.9	150	66.7	116
Lakeville town	441	236	70.1	66.1	309	3.2	295	94.6	12.9	1.4	27	59.3	14
Warren township	5 059	2 504	69.5	64.5	3 515	4.3	3 313	95.9	7.9	0.2	396	57.6	300
Scott County	17 612	8 964	62.9	56.9	11 086	4.5	10 362	95.0	12.6	0.4	1 290	62.5	1 097
Finley township	1 091	547	68.6	57.8	748	1.3	738	92.5	4.6	-	57	89.5	71
Jennings township	5 154	2 604	57.2	52.6	2 947	5.6	2 687	95.4	16.4	0.6	450	52.0	326
Austin town	3 451	1 757	57.1	52.2	1 971	6.9	1 758	96.1	16.5	0.9	321	55.8	232
Johnson township	1 739	818	67.7	63.0	1 177	4.2	1 084	93.3	14.0	-	115	53.9	74
Lexington township	2 631	1 292	64.0	59.0	1 684	2.3	1 606	96.8	14.1	-	162	61.1	201
Vienna township	6 997	3 703	64.7	57.7	4 530	5.2	4 247	95.0	10.6	0.6	506	71.1	425
Scottsburg city	4 764	2 557	62.7	55.3	2 987	6.0	2 777	94.9	10.0	0.3	316	70.6	257
Shelby County	33 198	16 960	69.8	61.4	23 154	3.7	21 797	93.6	9.6	0.3	2 381	70.1	2 387
Addison township	15 308	7 924	68.5	60.6	10 478	4.2	9 833	92.8	12.3	0.2	1 081	70.1	1 189
Shelbyville city (part)	13 492	6 987	68.1	60.0	9 178	4.5	8 583	92.7	12.0	0.2	960	70.0	1 108
Brandywine township	1 586	810	69.9	65.8	1 108	7.2	1 007	90.8	10.5	-	70	80.0	95
Fairland CDP	919	485	68.2	65.2	627	4.5	578	91.7	11.1	-	38	89.5	73
Shelbyville city (part)	10	5	100.0	100.0	10	-	10	100.0	-	-	5	100.0	6
Hanover township	1 749	917	66.6	58.1	1 164	3.1	1 086	90.1	5.7	0.1	114	69.3	95
Morristown town	829	454	62.6	56.8	519	4.6	485	92.6	9.7	0.2	74	66.2	59
Hendricks township	1 034	518	70.9	60.0	733	2.2	707	91.8	8.2	1.1	70	90.0	98
Jackson township	1 121	537	72.6	66.1	814	4.3	772	94.0	6.1	-	77	68.8	63
Edinburgh town (part)	33	8	100.0	100.0	33	12.1	29	100.0	13.8	-	-	(X)	-
Liberty township	1 310	735	72.4	61.9	940	1.7	889	92.7	2.2	-	84	60.7	99
Marion township	1 272	628	74.2	65.0	944	3.9	886	99.4	4.1	-	80	50.0	41
Shelbyville city (part)	45	22	68.9	59.1	31	-	31	100.0	-	-	-	(X)	-
Moral township	3 593	1 816	72.7	62.7	2 613	1.3	2 510	95.4	9.1	0.7	274	60.6	243
Noble township	1 070	530	73.2	70.2	783	1.3	772	97.3	13.2	-	105	75.2	80
St. Paul town (part)	356	175	72.8	71.4	259	1.9	253	95.7	12.6	-	34	55.9	26
Shelby township	1 497	712	70.0	60.4	1 048	5.1	995	96.8	6.0	-	100	88.0	112
Shelbyville city (part)	-	-	(X)	(X)	-	(X)	-	(X)	(X)	(X)	-	(X)	-
Sugar Creek township	721	355	68.4	61.4	493	5.7	414	91.3	8.0	1.9	88	100.0	99
Union township	694	352	71.8	59.1	498	1.8	474	94.3	3.2	2.3	45	75.6	40
Van Buren township	1 200	595	69.8	57.0	838	3.6	790	92.9	7.8	-	134	56.7	77
Washington township	1 043	531	67.1	57.8	700	3.6	662	95.6	7.9	-	59	64.4	56
Spencer County	15 611	7 801	67.6	60.6	10 554	4.6	9 945	94.1	10.4	0.1	1 028	74.2	1 078
Carter township	2 428	1 254	72.3	63.2	1 755	3.7	1 677	93.4	15.3	0.2	158	69.6	153
Dale town	1 227	659	64.6	54.8	793	4.4	747	96.4	20.1	-	85	69.4	78

Table 7. **Employment Status and Journey to Work: 2000**—Con.

[Data based on a sample (except Tables 65-68). For information on confidentiality protection, coverage, sampling error, and nonsampling error, see Appendix G.
For location of definitions, see "How to Use This Census Report"]

State County County Subdivision Place	Population 16 years and over												Own children under 6 years, all parents in family in labor force
			Labor force								Females with own children under 6 years		
			Percent in labor force		Civilian labor force		Workers						
								Means of transportation to work					
	Total	Female	Total	Female	Number	Percent un-employed	Number	Percent using car, truck, or van	Percent in carpools	Percent using public trans-portation	Number	Percent in labor force	
Spencer County—Con.													
Carter township—Con.													
Santa Claus town (part)	94	51	74.5	60.8	70	5.7	64	92.2	25.0	1.6	9	33.3	5
Clay township	1 860	941	70.5	65.5	1 311	2.5	1 259	96.8	8.2	0.2	137	67.9	124
Santa Claus town (part)	1 366	706	72.6	66.9	992	3.1	947	97.5	8.3	0.3	117	62.4	103
Grass township	1 096	577	71.2	63.4	780	4.0	745	94.9	11.8	-	93	90.3	103
Chrisney town	408	218	62.3	52.3	254	5.1	237	97.5	18.6	-	36	86.1	46
Hammond township	1 173	568	68.0	62.0	798	4.1	747	96.8	11.4	-	97	81.4	100
Grandview town	511	273	68.1	63.4	348	4.9	324	96.9	13.3	-	46	71.7	45
Harrison township	1 480	631	74.4	64.5	1 101	12.7	961	89.0	5.7	-	73	91.8	112
Santa Claus town (part)	17	7	76.5	71.4	13	-	13	76.9	-	-	2	100.0	3
Huff township	877	432	65.0	59.7	570	6.7	532	94.2	13.7	-	80	66.3	49
Jackson township	682	328	69.2	63.4	472	3.8	453	96.7	14.3	-	7	100.0	12
Gentryville town	202	90	64.9	54.4	131	13.7	113	96.5	23.9	-	3	100.0	6
Luce township	2 056	1 024	57.3	55.2	1 179	1.0	1 144	93.7	6.2	0.5	92	79.3	154
Ohio township	3 959	2 046	65.4	56.8	2 588	4.3	2 427	93.8	9.6	-	291	67.7	271
Rockport city	1 648	845	62.6	54.9	1 032	5.8	962	93.1	13.5	-	149	72.5	141
Starke County	18 015	9 124	59.3	51.8	10 674	6.2	9 787	94.4	13.9	0.2	1 214	54.3	957
California township	1 706	823	63.7	64.2	1 087	3.3	1 024	97.3	15.8	-	130	75.4	107
Bass Lake CDP (part)	425	222	61.9	59.5	263	2.7	256	97.7	28.9	-	30	53.3	17
Center township	4 806	2 480	59.1	50.8	2 831	8.7	2 546	94.9	14.3	-	304	50.7	255
Knox city	2 911	1 551	56.6	50.9	1 641	9.5	1 464	94.2	17.1	-	188	56.9	199
Davis township	840	389	68.0	56.8	571	4.6	538	91.1	13.9	0.4	79	43.0	74
Hamlet town (part)	431	198	70.1	64.1	302	8.6	269	94.8	19.7	0.7	42	61.9	52
Jackson township	334	160	65.6	58.1	219	2.7	207	97.6	14.0	-	34	50.0	15
North Bend township	1 061	525	50.2	40.0	533	14.3	444	97.1	11.9	-	54	53.7	41
Bass Lake CDP (part)	431	239	55.2	48.1	238	18.5	189	97.9	8.5	-	17	64.7	24
Oregon township	2 333	1 158	58.8	50.9	1 372	3.8	1 287	95.6	16.9	0.5	109	45.9	53
Hamlet town (part)	125	67	60.0	59.7	75	-	70	100.0	11.4	-	9	77.8	12
Koontz Lake CDP (part)	1 110	554	55.7	43.3	618	3.2	592	95.6	24.8	-	68	41.2	34
Railroad township	1 135	584	55.2	47.6	626	4.5	591	92.2	12.4	-	32	28.1	5
San Pierre CDP	135	82	58.5	40.2	79	-	79	91.1	15.2	-	5	-	-
Washington township	2 110	1 081	61.9	54.1	1 301	5.7	1 209	92.7	11.1	-	202	61.4	172
Bass Lake CDP (part)	158	84	83.5	81.0	132	12.9	115	100.0	20.9	-	23	100.0	20
Wayne township	3 690	1 924	57.8	50.0	2 134	5.6	1 941	92.9	13.1	0.4	270	53.3	235
North Judson town	1 114	581	59.7	49.4	665	6.8	596	96.0	16.6	-	113	49.6	88
Steuben County	25 641	12 714	71.3	65.4	18 268	4.5	17 182	93.7	11.3	0.5	1 598	76.9	1 893
Clear Lake township	605	305	64.1	63.6	388	1.3	371	96.8	5.7	-	25	92.0	26
Clear Lake town	245	131	62.0	67.2	152	2.0	145	95.2	3.4	-	-	(X)	-
Fremont township	1 698	918	75.1	70.7	1 276	3.7	1 216	94.4	10.1	0.9	155	75.5	159
Fremont town	1 171	638	75.1	70.2	880	3.6	842	93.1	10.6	1.0	127	74.0	128
Jackson township	1 228	620	77.3	71.5	949	2.3	896	96.8	6.8	0.9	65	92.3	96
Jamestown township	2 818	1 374	67.2	61.1	1 895	1.5	1 836	93.4	9.9	-	103	83.5	159
Millgrove township	1 267	635	74.7	66.9	946	1.9	920	92.7	9.6	-	88	78.4	106
Orland town	258	133	66.7	60.9	172	7.0	160	94.4	10.0	-	22	77.3	33
Otsego township	2 091	1 048	72.3	65.6	1 511	2.6	1 454	93.7	10.1	0.1	111	62.2	108
Hamilton town (part)	780	402	69.6	66.9	543	5.7	502	94.2	9.0	0.4	35	54.3	29
Pleasant township	10 408	5 096	70.5	64.8	7 340	6.9	6 736	92.7	11.3	0.6	638	75.9	777
Angola city	5 866	2 816	68.7	61.7	4 028	10.8	3 567	91.8	10.1	0.7	322	67.4	387
Richland township	321	175	76.3	62.9	245	2.4	239	75.3	12.6	-	30	53.3	34
Salem township	1 754	857	70.6	64.3	1 238	5.6	1 160	96.3	15.3	0.4	129	79.8	136
Hudson town (part)	223	103	79.4	75.7	177	9.6	157	92.4	17.2	-	16	93.8	12
Scott township	817	393	75.9	71.8	612	3.4	592	94.8	13.2	0.8	54	68.5	66
Steuben township	2 150	1 066	70.8	65.9	1 522	3.0	1 449	95.7	13.9	0.5	156	80.8	185
Ashley town (part)	232	108	70.3	62.0	163	3.7	155	92.9	9.0	-	31	54.8	21
Hudson town (part)	230	106	73.9	60.4	170	5.3	161	94.4	29.8	1.9	20	50.0	18
York township	484	227	71.5	60.4	346	5.5	313	96.5	24.6	-	44	88.6	41
Sullivan County	17 432	8 109	53.0	53.8	9 229	6.9	8 381	95.8	11.3	-	975	61.1	816
Cass township	1 543	772	60.7	55.6	934	8.6	844	97.0	12.1	-	74	85.1	108
Dugger town	772	395	59.5	54.4	459	6.8	417	96.6	13.9	-	41	92.7	52
Curry township	2 922	1 507	61.1	54.1	1 784	7.0	1 625	95.3	12.3	-	207	62.8	178
Farmersburg town	932	497	62.2	57.9	578	5.5	537	97.0	10.4	-	65	60.0	63
Shelburn town	985	500	59.5	52.4	586	9.4	516	92.8	14.1	-	75	66.7	61
Fairbanks township	601	309	66.1	58.3	397	10.3	342	100.0	4.1	-	48	64.6	41
Gill township	723	377	65.1	62.9	471	5.5	431	94.2	11.1	-	24	58.3	46
Merom town	230	112	61.7	59.8	142	12.0	121	90.9	19.0	-	16	87.5	21
Haddon township	3 666	834	28.5	56.7	1 045	4.3	958	94.8	16.6	-	99	55.6	67
Carlisle town	2 407	307	13.7	46.3	330	9.4	278	95.3	15.8	-	38	52.6	32
Hamilton township	5 495	3 061	56.6	50.6	3 100	5.9	2 833	96.3	8.9	-	373	59.0	284
Sullivan city	3 582	2 044	54.1	48.3	1 926	7.9	1 718	94.6	6.9	-	227	59.5	174
Jackson township	1 344	696	52.8	47.8	709	6.8	652	94.9	17.6	0.2	77	41.6	30
Hymera town	650	348	54.2	44.0	352	8.0	315	94.9	13.3	0.3	44	54.5	23
Jefferson township	295	137	54.9	51.8	162	5.6	153	97.4	13.7	-	25	72.0	14
Turman township	843	416	74.4	66.6	627	12.4	543	93.6	7.2	-	48	68.8	48
Switzerland County	6 955	3 468	64.4	57.0	4 481	7.7	4 066	91.6	13.2	-	476	63.0	393
Cotton township	1 195	565	70.5	67.1	843	7.9	752	93.0	16.8	-	136	68.4	105
Craig township	602	277	58.8	48.4	354	8.5	324	85.5	12.3	-	35	74.3	32
Jefferson township	2 386	1 301	58.9	50.9	1 406	9.2	1 259	90.9	11.2	0.2	166	63.3	113
Vevay town	1 363	770	58.0	50.4	790	9.1	702	88.6	13.7	0.3	82	72.0	74
Pleasant township	961	464	72.2	64.7	694	7.5	642	87.9	14.6	-	44	34.1	24
Posey township	1 109	522	61.9	57.5	687	6.8	625	94.2	13.6	-	59	50.8	54
Patriot town	176	84	60.2	42.9	106	12.3	91	85.7	22.0	-	11	81.8	7
York township	702	339	70.8	59.3	497	4.2	464	97.6	10.6	-	36	86.1	65

Table 7. **Employment Status and Journey to Work: 2000**—Con.

[Data based on a sample (except Tables 65-68). For information on confidentiality protection, coverage, sampling error, and nonsampling error, see Appendix G.
For location of definitions, see "How to Use This Census Report"]

State County County Subdivision Place	Population 16 years and over												Own children under 6 years, all parents in family in labor force
			Labor force								Females with own children under 6 years		
			Percent in labor force		Civilian labor force		Workers						
								Means of transportation to work					
	Total	Female	Total	Female	Number	Percent un-employed	Number	Percent using car, truck, or van	Percent in carpools	Percent using public trans-portation	Number	Percent in labor force	
Tippecanoe County	121 214	59 213	66.5	62.4	80 514	6.9	73 345	87.3	10.0	1.5	7 202	64.8	6 252
Fairfield township	40 093	20 438	67.7	60.5	27 092	4.6	25 409	91.8	12.5	1.8	2 714	63.8	2 303
Lafayette city (part)	34 383	17 648	67.4	59.5	23 148	4.8	21 652	91.2	12.9	2.0	2 283	61.7	1 853
Jackson township	398	192	70.1	51.6	279	-	266	82.7	-	2.3	32	-	-
Lauramie township	1 691	905	70.1	64.3	1 185	3.9	1 103	97.6	12.9	-	158	68.4	147
Clarks Hill town	462	251	67.3	59.8	311	6.1	284	98.6	13.7	-	74	70.3	92
Perry township	3 973	1 952	73.5	67.1	2 915	4.7	2 754	95.7	3.6	0.4	317	62.8	273
Lafayette city (part)	-	-	(X)	(X)	-	(X)	-	(X)	(X)	(X)	-	(X)	-
Randolph township	629	304	72.2	57.6	454	1.8	431	87.5	7.2	-	82	70.7	78
Sheffield township	2 242	1 130	76.0	72.6	1 702	2.4	1 650	93.5	11.1	-	176	77.8	173
Dayton town	783	420	73.8	71.7	578	4.8	539	95.2	10.4	-	84	69.0	65
Shelby township	1 528	758	74.7	64.2	1 141	1.2	1 111	91.5	9.9	0.2	111	68.5	99
Otterbein town (part)	244	120	73.4	67.5	179	2.2	173	91.3	4.6	-	15	80.0	13
Tippecanoe township	4 442	2 254	69.8	64.9	3 101	2.6	2 992	95.6	11.8	-	288	68.1	327
Battle Ground town	890	470	77.4	74.3	689	3.5	657	94.4	8.1	-	104	71.2	115
Union township	1 316	640	73.2	69.1	963	3.2	911	92.3	10.6	1.0	55	83.6	72
Lafayette city (part)	-	-	(X)	(X)	-	(X)	-	(X)	(X)	(X)	-	(X)	-
Shadeland town	1 316	640	73.2	69.1	963	3.2	911	92.3	10.6	1.0	55	83.6	72
Wabash township	45 744	20 859	58.9	57.9	26 938	12.4	22 847	73.9	8.1	2.2	1 427	55.6	1 051
West Lafayette city	26 386	11 198	58.2	56.8	15 341	10.5	13 250	74.0	7.1	1.9	613	51.9	428
Washington township	1 945	916	72.4	65.9	1 409	5.5	1 313	95.7	11.0	-	115	40.0	59
Wayne township	904	477	72.7	66.7	657	5.9	594	93.3	8.9	-	88	86.4	95
Wea township	16 309	8 388	77.9	74.0	12 678	4.0	11 964	95.7	8.9	1.0	1 639	73.5	1 575
Lafayette city (part)	10 232	5 153	78.6	75.0	8 035	3.9	7 524	95.5	9.3	1.2	980	73.4	950
Tipton County	12 982	6 804	65.6	56.3	8 514	2.6	8 132	95.1	8.9	-	865	63.6	754
Cicero township	6 593	3 580	65.7	57.4	4 331	2.5	4 115	95.3	10.0	-	431	69.6	419
Tipton city	4 119	2 229	64.4	57.5	2 651	2.5	2 490	95.4	6.9	-	300	66.3	265
Jefferson township	1 176	587	64.0	52.5	753	4.5	712	96.6	9.1	-	73	61.6	101
Kempton town	284	135	59.2	51.1	168	4.2	159	96.9	16.4	-	16	43.8	22
Liberty township	1 922	974	65.3	54.6	1 256	0.2	1 228	95.0	5.8	0.3	139	59.7	93
Sharpsville town	455	242	59.1	48.8	269	-	264	98.1	3.4	-	44	56.8	26
Madison township	1 124	565	69.1	60.0	777	4.6	728	92.0	6.3	-	72	33.3	23
Elwood city (part)	-	-	(X)	(X)	-	(X)	-	(X)	(X)	(X)	-	(X)	-
Prairie township	969	475	65.7	58.3	637	3.1	617	92.7	7.5	-	63	73.0	50
Wildcat township	1 198	623	63.4	51.2	760	2.2	732	98.1	11.9	-	87	59.8	68
Windfall City town	591	300	60.2	53.7	356	3.1	340	97.1	10.6	-	44	70.5	34
Union County	5 523	2 870	66.9	60.3	3 685	5.2	3 428	91.4	8.8	-	422	70.9	349
Brownsville township	606	305	65.0	59.3	384	8.3	356	95.2	8.7	-	67	65.7	32
Center township	2 320	1 296	65.2	57.4	1 512	6.5	1 410	91.0	9.1	-	123	65.9	102
Liberty town	1 614	931	60.5	53.3	977	5.4	920	89.6	8.2	-	95	73.7	83
Harmony township	345	164	66.7	57.9	230	-	217	92.6	10.6	-	21	100.0	26
Harrison township	322	153	63.7	75.2	205	-	177	81.9	4.0	-	21	100.0	16
Liberty township	823	412	69.9	62.9	575	5.4	544	91.9	7.2	0.2	84	71.4	80
Union township	1 107	540	70.4	62.2	779	4.1	724	91.7	9.9	-	106	67.9	93
West College Corner town	425	205	71.3	64.4	303	3.3	283	91.5	13.4	-	54	72.2	52
Vanderburgh County	136 737	73 192	66.0	59.8	90 140	5.6	83 576	93.4	9.5	1.2	8 337	70.4	8 155
Armstrong township	1 380	705	71.5	60.0	987	0.8	971	91.0	5.7	-	50	72.0	62
Darmstadt town (part)	50	24	86.0	70.8	43	-	42	95.2	-	-	-	(X)	-
Center township	25 153	13 584	66.7	60.0	16 787	3.2	15 936	96.7	7.8	0.2	1 680	71.7	1 584
Darmstadt town (part)	7	5	28.6	-	2	-	-	(X)	(X)	(X)	-	(X)	-
Evansville city (part)	11 334	6 414	60.2	53.1	6 819	4.6	6 361	95.9	9.1	0.3	636	73.0	570
Highland CDP	3 174	1 651	73.7	67.1	2 339	1.5	2 247	98.7	3.8	-	132	78.8	162
Melody Hill CDP	2 343	1 174	71.1	67.1	1 666	1.9	1 612	97.6	7.9	-	135	84.4	166
German township	5 639	2 886	70.5	63.9	3 977	2.3	3 838	95.4	4.5	0.2	324	69.8	309
Darmstadt town (part)	24	13	87.5	76.9	21	-	21	85.7	-	-	-	(X)	-
Knight township	53 662	29 323	67.6	61.6	36 239	5.5	33 671	93.8	8.5	1.0	3 656	71.2	3 535
Evansville city (part)	50 202	27 428	67.4	61.4	33 814	5.6	31 411	93.5	8.5	1.1	3 353	70.7	3 304
Perry township	19 491	10 372	68.4	64.0	13 333	6.1	12 258	93.9	8.2	0.2	787	74.3	914
Evansville city (part)	8 795	4 546	69.8	63.3	6 139	5.7	5 652	94.6	9.7	0.2	426	77.2	467
Pigeon township	26 801	14 029	58.2	51.1	15 598	9.9	13 776	87.7	16.8	4.2	1 539	63.5	1 451
Evansville city (part)	26 787	14 023	58.2	51.1	15 584	9.9	13 762	87.7	16.8	4.2	1 539	63.5	1 451
Scott township	4 298	2 121	69.9	62.5	3 003	2.1	2 924	95.8	9.7	0.1	271	78.2	288
Darmstadt town (part)	922	450	65.9	57.3	607	2.0	587	94.5	5.1	0.3	41	53.7	29
Union township	313	172	69.0	72.7	216	3.2	202	92.6	8.9	-	30	76.7	12
Vermillion County	13 306	6 927	60.7	52.9	8 066	5.4	7 509	95.1	10.3	0.2	855	61.9	717
Clinton township	7 506	4 086	58.8	51.3	4 409	6.2	4 054	95.0	12.4	0.3	502	54.0	386
Clinton city	4 095	2 316	56.2	49.0	2 294	6.7	2 094	93.1	12.9	0.5	283	47.3	206
Fairview Park town	1 218	623	63.7	58.3	776	6.3	702	96.4	9.3	0.3	70	65.7	60
Universal town	355	159	76.1	62.9	270	9.3	238	100.0	13.9	-	22	31.8	12
Eugene township	1 594	819	59.5	52.4	949	5.1	894	95.2	8.7	-	84	67.9	78
Cayuga town	864	448	60.6	54.5	524	5.0	491	94.5	9.0	-	40	55.0	29
Helt township	2 216	1 056	67.2	58.9	1 487	3.5	1 416	96.1	7.6	-	112	65.2	106
Dana town	456	221	60.5	47.5	274	1.5	265	91.7	14.0	-	34	64.7	40
Highland township	1 297	646	60.7	51.2	787	5.0	745	94.9	5.5	0.4	114	82.5	96
Perrysville town	406	207	63.3	57.5	257	4.7	242	95.9	8.3	1.2	43	76.7	39
Vermillion township	693	320	62.6	59.1	434	5.8	400	92.3	10.5	0.5	43	79.1	51
Newport town	404	203	63.9	58.6	258	8.9	226	88.5	9.7	0.9	28	82.1	40
Vigo County	84 432	43 154	61.3	56.1	51 621	7.1	47 249	92.5	11.0	0.3	5 375	64.7	4 641
Fayette township	2 016	992	68.0	61.9	1 370	4.2	1 292	98.0	10.8	0.5	138	68.1	142
Harrison township	41 234	22 109	60.6	54.8	24 956	8.7	22 340	90.1	12.0	0.5	2 724	65.6	2 466
Terre Haute city (part)	41 234	22 109	60.6	54.8	24 956	8.7	22 340	90.1	12.0	0.5	2 724	65.6	2 466
Honey Creek township	11 969	5 413	55.9	57.4	6 677	3.9	6 361	96.4	9.1	-	577	64.5	482
Terre Haute city (part)	2 799	634	15.0	31.7	421	2.1	412	94.7	-	-	23	100.0	22

Table 7. **Employment Status and Journey to Work: 2000**—Con.

[Data based on a sample (except Tables 65-68). For information on confidentiality protection, coverage, sampling error, and nonsampling error, see Appendix G.
For location of definitions, see "How to Use This Census Report"]

State County County Subdivision Place	Population 16 years and over												Own children under 6 years, all parents in family in labor force
			Labor force								Females with own children under 6 years		
			Percent in labor force		Civilian labor force		Workers						
								Means of transportation to work					
	Total	Female	Total	Female	Number	Percent un-employed	Number	Percent using car, truck, or van	Percent in carpools	Percent using public trans-portation	Number	Percent in labor force	
Vigo County—Con.													
Linton township	962	486	65.1	57.8	626	7.2	581	96.2	14.1	-	53	56.6	38
Lost Creek township	8 139	3 791	65.3	57.8	5 291	5.2	4 923	90.2	8.7	-	483	56.5	352
Seelyville town	914	454	69.6	63.4	633	4.3	598	96.5	12.0	-	66	54.5	51
Terre Haute city (part)	4 014	1 720	61.8	54.5	2 463	4.7	2 289	85.5	6.7	-	180	46.7	100
Nevins township	1 826	889	62.6	56.8	1 143	5.2	1 078	98.3	9.6	0.8	77	40.3	37
Otter Creek township	6 911	3 462	66.3	61.2	4 564	5.3	4 307	97.4	10.9	-	542	72.9	484
North Terre Haute CDP	3 551	1 792	64.6	60.2	2 293	3.8	2 196	97.5	13.6	-	209	77.5	254
Terre Haute city (part)	-	-	(X)	(X)	-	(X)	-	(X)	(X)	(X)	-	(X)	-
Pierson township	998	482	64.5	66.8	634	5.2	589	89.8	9.8	-	65	100.0	57
Prairie Creek township	949	483	65.1	61.1	613	7.5	554	95.8	15.3	-	50	60.0	37
Prairieton township	891	466	65.3	62.4	582	5.5	532	95.7	10.5	-	100	58.0	86
Riley township	2 225	1 109	67.9	58.9	1 501	4.7	1 418	96.3	4.7	1.1	203	50.2	102
Riley town	106	55	61.3	43.6	64	9.4	55	100.0	-	-	22	27.3	13
Terre Haute city (part)	19	7	73.7	100.0	14	-	14	100.0	-	-	-	(X)	-
Sugar Creek township	6 312	3 472	58.0	49.7	3 664	9.5	3 274	91.4	13.4	0.3	363	65.8	358
West Terre Haute town	1 713	909	60.2	53.1	1 032	9.2	924	92.2	16.9	-	131	61.8	129
Wabash County	27 429	14 348	65.4	59.6	17 935	4.5	16 810	91.9	11.2	0.2	1 674	71.0	1 621
Chester township	6 660	3 638	64.2	60.0	4 261	5.1	3 980	86.5	11.6	-	302	80.8	328
North Manchester town	5 280	2 980	60.8	57.9	3 199	6.6	2 924	84.3	11.5	-	248	81.9	268
Lagro township	2 354	1 163	65.4	60.3	1 539	3.7	1 444	94.5	14.2	-	146	62.3	109
Lagro town	310	136	65.2	62.5	202	4.5	188	100.0	26.1	-	17	70.6	16
Liberty township	2 057	1 063	67.7	60.7	1 393	3.2	1 316	95.4	15.9	0.6	108	61.1	90
La Fontaine town	714	409	61.3	51.8	438	4.8	407	94.3	13.0	2.0	48	68.8	54
Noble township	12 102	6 358	65.0	58.8	7 865	5.3	7 336	94.3	10.2	0.2	858	74.8	900
Wabash city	9 291	4 957	63.5	57.2	5 897	5.9	5 473	95.3	11.1	0.2	626	75.1	667
Paw Paw township	1 181	564	68.6	64.2	810	1.7	773	91.7	4.0	-	77	88.3	74
Roann town	333	157	69.1	69.4	230	3.0	215	98.1	13.0	-	7	42.9	7
Pleasant township	1 920	977	66.7	58.2	1 281	2.7	1 209	86.3	12.0	-	124	38.7	80
Waltz township	1 155	585	68.1	59.8	786	3.1	752	94.9	10.6	1.1	59	50.8	40
Warren County	6 460	3 288	67.3	60.8	4 346	2.9	4 112	94.4	11.8	-	419	64.4	355
Adams township	462	247	69.9	61.9	322	5.9	297	90.9	10.4	-	31	77.4	25
Pine Village town	222	123	71.2	62.6	157	7.6	146	84.9	13.7	-	9	55.6	7
Jordan township	209	88	61.2	60.2	128	3.9	123	84.6	19.5	-	-	(X)	-
Kent township	373	181	75.3	77.3	281	3.6	249	95.6	9.2	0.8	15	100.0	22
State Line City town	104	47	70.2	80.9	73	12.3	59	86.4	16.9	3.4	-	(X)	-
Liberty township	601	284	76.7	74.6	461	3.0	426	100.0	11.0	-	59	50.8	40
Medina township	314	149	73.2	63.1	230	-	224	91.5	21.0	-	35	48.6	22
Mound township	337	173	74.5	67.1	251	0.4	244	94.7	8.2	-	6	100.0	7
Pike township	892	449	61.7	52.3	550	4.9	513	96.5	16.0	-	53	64.2	59
West Lebanon town	555	275	66.8	60.0	371	5.7	347	96.3	13.8	-	33	66.7	43
Pine township	310	159	68.7	56.0	213	2.3	204	96.1	2.9	-	27	29.6	8
Prairie township	226	97	61.1	61.9	138	-	138	79.0	-	-	14	42.9	6
Steuben township	317	167	62.1	58.1	197	-	197	90.4	15.2	-	28	46.4	14
Warren township	605	312	67.9	60.9	411	7.5	359	95.5	14.8	-	33	84.8	30
Washington township	1 814	982	64.2	57.0	1 164	1.2	1 138	95.6	10.6	-	118	75.4	122
Williamsport town	1 499	813	63.6	56.0	954	1.5	928	95.3	10.7	-	96	71.9	93
Warrick County	39 992	20 709	69.7	62.8	27 875	3.8	26 470	96.0	6.7	0.2	2 719	66.4	2 498
Anderson township	997	500	63.6	60.4	634	5.8	584	96.4	5.3	-	82	37.8	31
Newburgh town (part)	-	-	(X)	(X)	-	(X)	-	(X)	(X)	(X)	-	(X)	-
Boon township	9 943	5 267	66.5	61.4	6 613	6.9	6 005	96.1	9.2	0.6	565	69.0	487
Boonville city	5 349	2 908	63.0	57.4	3 368	8.3	2 994	95.9	9.0	0.3	344	70.3	291
Chandler town (part)	444	230	87.2	82.6	387	13.7	325	100.0	9.2	-	55	85.5	48
Campbell township	426	215	60.6	44.7	258	1.9	253	96.4	10.3	-	41	75.6	34
Greer township	1 478	724	70.2	63.8	1 036	3.4	996	92.6	5.9	0.1	94	90.4	105
Elberfeld town	505	271	68.3	63.5	345	3.5	333	93.7	5.7	0.3	29	86.2	30
Hart township	1 192	619	65.3	61.7	778	3.1	752	97.7	8.8	-	77	59.7	29
Lynnville town	585	302	60.2	50.0	352	4.5	334	98.2	4.2	-	56	57.1	29
Lane township	195	102	51.3	43.1	100	-	100	100.0	-	-	12	-	-
Ohio township	23 327	12 103	71.7	63.3	16 704	2.5	16 133	96.0	5.2	0.1	1 709	64.9	1 657
Chandler town (part)	1 805	932	70.2	62.4	1 268	2.6	1 190	95.0	8.3	-	95	62.1	136
Newburgh town (part)	2 521	1 339	71.3	63.5	1 798	1.9	1 756	97.3	2.2	-	172	70.9	183
Owen township	460	215	72.2	72.1	332	4.5	317	96.8	8.8	-	49	81.6	48
Pigeon township	751	349	65.5	71.9	492	4.7	462	94.6	10.2	-	20	100.0	23
Skelton township	1 223	615	75.9	67.5	928	5.3	868	96.0	14.4	0.8	70	77.1	84
Tennyson town	194	108	67.0	55.6	130	8.5	119	86.6	13.4	-	18	77.8	25
Washington County	20 874	10 585	66.2	58.3	13 789	4.4	13 001	93.3	14.0	0.4	1 673	66.9	1 375
Brown township	885	443	63.5	53.7	562	3.9	521	95.0	15.2	1.2	69	79.7	50
Campbellsburg town	419	215	61.3	49.3	257	4.3	238	95.0	20.2	-	33	66.7	29
Saltillo town	89	44	51.7	47.7	46	-	46	100.0	32.6	-	1	-	-
Franklin township	1 459	720	65.7	61.0	958	2.8	916	93.4	13.2	-	190	78.9	224
Gibson township	821	395	67.2	59.7	549	4.2	523	91.2	4.8	-	43	51.2	27
Little York town	145	73	74.5	74.0	108	1.9	102	94.1	6.9	-	13	84.6	14
Howard township	1 017	448	75.4	68.1	767	7.7	705	91.8	16.6	-	72	76.4	73
Jackson township	1 579	792	65.1	56.1	1 028	6.2	955	96.3	8.9	-	151	51.0	99
Jefferson township	596	283	65.1	46.3	388	3.4	370	98.9	19.7	-	83	30.1	14
Madison township	458	241	74.9	63.5	341	1.8	335	91.9	11.6	0.6	31	58.1	23
Livonia town	78	38	78.2	78.9	61	3.3	59	89.8	6.8	3.4	2	-	-
Monroe township	552	270	62.7	50.0	346	2.9	336	87.8	31.5	-	25	56.0	12
Pierce township	1 892	1 028	71.2	61.8	1 336	3.4	1 269	90.0	11.1	2.1	201	71.1	163
New Pekin town (part)	584	323	57.7	48.3	337	5.9	307	92.2	13.4	-	38	57.9	28
Polk township	1 785	841	67.8	66.3	1 211	6.4	1 111	96.3	12.9	-	112	68.8	100
New Pekin town (part)	452	229	71.5	65.5	323	9.6	284	94.0	18.0	-	40	72.5	43
Posey township	1 341	635	62.7	49.3	841	5.9	782	94.0	14.3	0.4	118	64.4	98

Table 7. **Employment Status and Journey to Work: 2000**—Con.

[Data based on a sample (except Tables 65-68). For information on confidentiality protection, coverage, sampling error, and nonsampling error, see Appendix G.
For location of definitions, see "How to Use This Census Report"]

State County County Subdivision Place	Population 16 years and over												Own children under 6 years, all parents in family in labor force
			Labor force								Females with own children under 6 years		
			Percent in labor force		Civilian labor force		Workers						
								Means of transportation to work					
	Total	Female	Total	Female	Number	Percent un-employed	Number	Percent using car, truck, or van	Percent in carpools	Percent using public trans-portation	Number	Percent in labor force	
Washington County—Con.													
Posey township—Con.													
Fredericksburg town	86	35	52.3	45.7	45	13.3	37	97.3	10.8	-	-	(X)	-
Hardinsburg town	181	95	58.0	48.4	105	8.6	96	92.7	12.5	3.1	15	80.0	14
Vernon township	538	277	66.4	58.5	357	5.0	332	91.9	7.8	0.6	43	72.1	46
Washington township	7 951	4 212	64.3	57.4	5 105	3.8	4 846	93.1	15.4	0.1	535	70.3	446
Salem city	4 830	2 658	58.6	50.6	2 828	5.6	2 620	94.0	18.4	0.2	319	62.4	261
Wayne County	55 938	29 460	64.7	58.4	36 196	6.5	33 111	92.6	11.1	0.6	3 495	70.2	3 386
Abington township	717	326	77.1	69.3	553	5.6	503	98.8	16.9	-	42	52.4	23
Boston township	700	356	69.0	62.4	483	5.8	453	93.2	6.8	0.7	46	41.3	16
Boston town	147	73	79.6	75.3	117	1.7	113	92.9	20.4	2.7	21	47.6	10
Richmond city (part)	-	-	(X)	(X)	-	(X)	-	(X)	(X)	(X)	-	(X)	-
Center township	5 606	2 996	68.4	64.6	3 830	4.4	3 603	93.7	9.0	0.3	363	77.7	332
Centerville town	1 849	1 025	64.5	60.0	1 186	5.4	1 103	90.5	8.6	0.5	175	78.9	191
Richmond city (part)	25	18	72.0	61.1	18	-	18	100.0	-	-	-	(X)	-
Clay township	719	381	66.2	63.8	476	3.4	454	95.8	6.6	-	65	83.1	61
Greens Fork town	272	138	70.2	65.2	191	3.7	184	98.4	9.2	-	22	86.4	18
Dalton township	488	224	77.5	68.3	378	2.1	370	84.6	9.2	-	4	100.0	6
Franklin township	1 033	498	69.1	60.8	714	5.3	652	93.1	6.7	0.9	63	55.6	40
Whitewater town	49	21	71.4	52.4	35	8.6	32	100.0	6.3	-	4	75.0	3
Green township	986	491	76.2	71.9	751	1.6	718	95.0	6.4	-	56	75.0	83
Harrison township	307	141	72.3	62.4	222	1.8	216	92.1	11.1	-	30	90.0	29
Jackson township	3 584	1 877	64.6	55.2	2 315	3.9	2 161	91.2	8.1	0.1	257	67.7	238
Cambridge City town	1 640	880	64.1	54.8	1 052	3.3	999	92.9	11.8	-	126	71.4	133
Dublin town	551	307	63.3	58.6	349	3.2	326	95.7	9.2	-	50	64.0	32
East Germantown town	159	79	63.5	48.1	101	5.9	95	89.5	4.2	-	12	66.7	9
Mount Auburn town	57	24	42.1	37.5	24	-	22	100.0	-	-	-	(X)	-
Jefferson township	2 664	1 406	65.6	55.6	1 747	3.2	1 663	92.9	11.2	-	179	77.1	165
Hagerstown town	1 442	791	63.2	53.1	911	3.0	870	92.5	10.9	-	111	78.4	101
New Garden township	1 380	718	66.7	57.9	920	2.3	891	94.1	8.6	-	46	63.0	46
Fountain City town	551	272	65.9	57.4	363	2.5	349	91.1	7.4	-	26	76.9	36
Perry township	544	290	68.0	64.1	370	3.0	346	88.2	13.9	-	47	68.1	44
Economy town	138	69	60.1	58.0	83	6.0	76	93.4	13.2	-	12	33.3	4
Washington township	1 229	584	63.5	53.3	780	4.1	734	93.3	11.9	-	67	52.2	57
Milton town	475	219	68.0	58.9	323	7.1	293	89.4	13.0	-	27	29.6	17
Wayne township	34 936	18 656	62.8	56.9	21 949	8.3	19 693	92.1	12.2	0.9	2 206	69.7	2 196
Richmond city (part)	31 021	16 648	62.8	56.9	19 480	9.1	17 293	91.8	12.7	1.0	2 062	70.0	2 059
Spring Grove town	373	221	42.4	31.2	158	2.5	154	92.9	10.4	-	8	37.5	4
Webster township	1 045	516	67.8	64.5	708	4.2	654	97.2	13.3	-	24	100.0	50
Wells County	20 990	10 835	69.9	62.9	14 655	3.0	13 980	92.4	7.6	0.4	1 519	73.9	1 422
Chester township	783	361	70.5	59.6	552	6.0	519	86.1	5.4	-	71	71.8	69
Poneto town (part)	21	11	100.0	100.0	21	-	21	90.5	-	-	-	(X)	-
Harrison township	6 658	3 396	69.7	64.0	4 620	3.4	4 343	90.5	7.6	0.4	493	78.5	486
Bluffton city (part)	5 137	2 680	69.7	64.0	3 561	3.9	3 313	91.9	7.6	-	382	80.1	390
Poneto town (part)	53	26	73.6	73.1	39	-	39	89.7	20.5	-	9	33.3	4
Vera Cruz town	33	17	39.4	35.3	13	-	13	100.0	7.7	-	5	100.0	3
Jackson township	648	299	71.0	72.6	460	1.1	448	93.1	10.7	3.3	64	85.9	62
Jefferson township	4 232	2 192	71.4	63.9	3 023	3.4	2 884	94.2	5.4	0.5	328	70.1	290
Ossian town	2 197	1 193	68.5	60.2	1 506	3.3	1 441	95.8	7.6	0.6	222	68.9	204
Lancaster township	4 122	2 242	66.7	58.4	2 750	2.7	2 627	92.9	7.7	-	281	74.0	291
Bluffton city (part)	2 361	1 377	62.4	55.7	1 473	4.1	1 364	94.4	9.3	-	172	76.2	186
Liberty township	828	434	69.6	59.7	576	3.3	551	95.1	3.3	0.7	36	83.3	33
Poneto town (part)	79	39	82.3	76.9	65	9.2	59	98.3	11.9	-	5	80.0	9
Nottingham township	903	483	76.9	71.2	694	1.6	683	95.9	15.5	0.7	29	69.0	29
Rockcreek township	1 248	666	67.6	58.9	844	0.7	832	94.2	12.6	-	99	64.6	66
Markle town (part)	303	200	47.9	41.0	145	0.7	144	91.7	7.6	-	8	87.5	8
Uniondale town (part)	173	94	65.3	63.8	113	3.5	108	95.4	7.4	-	8	25.0	2
Union township	1 568	762	72.4	65.5	1 136	2.4	1 093	92.0	6.1	0.7	118	65.3	96
Markle town (part)	70	36	65.7	61.1	46	-	46	89.1	17.4	-	2	-	-
Uniondale town (part)	22	9	54.5	44.4	12	41.7	7	100.0	-	-	2	100.0	2
Zanesville town (part)	369	186	83.5	78.5	308	2.6	300	91.7	8.7	-	32	71.9	32
White County	19 525	9 995	67.1	61.4	13 106	3.4	12 441	91.4	13.2	0.2	1 229	70.5	1 253
Big Creek township	637	322	72.2	64.3	460	5.9	426	85.2	8.9	0.5	55	49.1	44
Chalmers town	383	204	76.5	67.6	293	9.2	259	91.1	13.5	0.8	37	73.0	38
Cass township	383	193	55.4	46.6	212	-	212	93.9	-	-	25	52.0	25
Honey Creek township	910	467	70.7	67.2	643	2.5	610	93.9	5.9	-	64	82.8	73
Reynolds town	392	200	64.3	59.5	252	2.0	241	96.3	6.6	-	38	78.9	28
Jackson township	513	266	70.6	63.2	362	1.4	356	87.1	5.3	0.8	44	81.8	37
Burnettsville town	291	155	71.8	62.6	209	2.4	203	84.7	6.9	1.5	35	82.9	30
Liberty township	2 028	968	60.2	49.9	1 221	3.9	1 151	91.1	10.3	-	102	57.8	85
Buffalo CDP	512	261	49.0	32.2	251	-	251	91.2	9.6	-	18	27.8	19
Lincoln township	467	241	71.9	59.8	336	4.8	302	100.0	26.5	-	6	100.0	45
Monon township	2 483	1 243	64.5	58.7	1 601	4.3	1 507	92.0	18.4	0.4	120	73.3	131
Monon town	1 325	647	65.0	59.5	861	5.1	802	88.7	22.7	0.7	75	66.7	78
Prairie township	2 372	1 239	72.1	64.0	1 710	1.4	1 623	93.5	10.7	0.3	186	74.7	184
Brookston town	1 302	685	73.0	65.8	950	1.7	899	95.2	11.3	0.2	99	75.8	107
Princeton township	1 153	602	72.9	64.1	838	4.5	786	93.0	7.5	-	109	66.1	108
Wolcott town	716	397	69.3	60.7	494	3.0	465	92.9	8.4	-	55	78.2	63
Round Grove township	234	126	79.5	80.2	186	4.8	177	80.2	11.3	-	-	(X)	-
Union township	8 113	4 223	66.2	62.4	5 370	3.7	5 124	91.2	16.1	0.2	509	73.3	521
Monticello city	4 393	2 377	65.2	62.2	2 865	4.2	2 718	91.3	18.3	-	294	73.8	295
Norway CDP	404	237	55.9	61.6	226	-	226	92.5	28.8	3.5	16	100.0	18
West Point township	232	105	72.0	78.1	167	-	167	75.4	-	-	9	-	-

Table 7. **Employment Status and Journey to Work: 2000**—Con.

[Data based on a sample (except Tables 65-68). For information on confidentiality protection, coverage, sampling error, and nonsampling error, see Appendix G.
For location of definitions, see "How to Use This Census Report"]

State County County Subdivision Place	Population 16 years and over												Own children under 6 years, all parents in family in labor force
			Labor force								Females with own children under 6 years		
			Percent in labor force		Civilian labor force		Workers						
								Means of transportation to work					
	Total	Female	Total	Female	Number	Percent un-employed	Number	Percent using car, truck, or van	Percent in carpools	Percent using public trans-portation	Number	Percent in labor force	
Whitley County	23 410	11 901	71.4	64.6	16 718	2.5	16 095	94.4	9.2	0.2	1 650	69.4	1 514
Cleveland township	2 568	1 340	66.8	58.1	1 715	2.2	1 657	91.4	9.6	0.5	206	64.1	165
South Whitley town	1 328	706	69.1	61.8	918	2.6	877	93.4	9.6	-	114	77.2	120
Columbia township	7 532	3 962	69.0	61.2	5 197	2.5	5 031	95.7	8.3	0.2	507	70.8	490
Columbia City city (part)	5 677	3 010	66.7	59.6	3 788	3.1	3 647	94.9	9.5	0.3	331	69.2	309
Etna-Troy township	1 410	692	77.4	73.7	1 091	2.2	1 046	88.0	13.6	1.1	119	70.6	118
Jefferson township	1 689	821	69.7	65.7	1 177	2.8	1 144	92.8	5.2	-	77	85.7	104
Richland township	1 260	603	66.3	56.9	835	4.6	792	90.4	15.0	-	110	60.9	72
Larwill town	214	107	67.3	52.3	144	10.4	126	92.1	16.7	-	27	59.3	17
Smith township	3 827	1 951	72.1	65.6	2 761	2.4	2 652	94.4	8.0	0.1	287	69.7	244
Churubusco town	1 237	685	72.4	68.6	896	2.1	862	90.5	8.8	0.2	105	69.5	92
Thorncreek township	2 856	1 405	73.8	69.2	2 109	2.6	2 034	97.7	13.5	-	175	56.6	152
Tri-Lakes CDP	2 856	1 405	73.8	69.2	2 109	2.6	2 034	97.7	13.5	-	175	56.6	152
Union township	1 440	689	82.8	76.6	1 188	2.8	1 119	96.9	5.2	-	106	85.8	108
Columbia City city (part)	-	-	(X)	(X)	-	(X)	-	(X)	(X)	(X)	-	(X)	-
Washington township	828	438	77.9	71.7	645	-	620	94.4	5.2	-	63	74.6	61

Table 8. **Employment Status and Journey to Work: 2000**

[Data based on a sample (except Tables 65-68). For information on confidentiality protection, coverage, sampling error, and nonsampling error, see Appendix G.
For location of definitions, see "How to Use This Census Report"]

State County Place	Population 16 years and over												Own children under 6 years, all parents in family in labor force
			Labor force								Females with own children under 6 years		
			Percent in labor force		Civilian labor force		Workers						
								Means of transportation to work					
	Total	Female	Total	Female	Number	Percent un-employed	Number	Percent using car, truck, or van	Percent in carpools	Percent using public trans-portation	Number	Percent in labor force	
The State	**4 683 717**	**2 419 161**	**66.6**	**60.0**	**3 117 897**	**4.9**	**2 910 612**	**92.8**	**11.0**	**1.0**	**338 107**	**65.7**	**304 910**
COUNTY													
Adams County	24 405	12 595	67.4	57.3	16 445	2.9	15 735	92.2	13.9	0.3	2 045	60.2	1 758
Allen County	250 040	129 366	70.2	62.9	175 440	4.7	164 549	94.5	10.4	0.8	20 014	65.1	18 517
Bartholomew County	54 521	28 121	68.2	59.2	37 108	3.7	35 116	94.7	10.3	0.5	4 339	61.0	3 400
Benton County	7 155	3 697	67.5	59.6	4 814	3.3	4 617	92.0	13.5	0.6	535	70.3	498
Blackford County	10 976	5 706	64.3	56.1	7 056	4.4	6 569	93.5	10.8	0.3	803	68.1	671
Boone County	34 387	18 055	69.3	60.6	23 780	3.0	22 679	92.7	8.8	0.1	2 766	63.6	2 517
Brown County	11 938	5 997	64.9	59.6	7 727	3.6	7 354	93.1	11.7	0.7	596	66.9	543
Carroll County	15 441	7 852	68.0	60.1	10 494	3.9	9 865	92.0	11.8	0.4	1 088	61.9	875
Cass County	31 818	16 059	63.8	57.3	20 308	4.0	19 118	93.1	11.9	1.1	2 206	67.8	2 004
Clark County	75 843	39 460	68.2	62.7	51 674	4.5	48 343	95.2	10.9	0.7	5 419	73.6	5 151
Clay County	20 428	10 659	62.8	55.0	12 771	5.2	11 927	94.5	12.5	0.4	1 248	69.4	1 266
Clinton County	25 829	13 197	62.9	55.8	16 240	5.4	15 010	93.6	14.2	0.6	1 950	64.3	1 726
Crawford County	8 290	4 201	59.5	53.4	4 924	5.3	4 563	92.6	17.8	0.7	480	46.9	381
Daviess County	22 111	11 418	62.9	52.4	13 905	4.3	13 069	90.6	18.2	0.1	1 789	52.7	1 271
Dearborn County	34 833	17 820	68.6	62.0	23 869	3.3	22 711	94.7	11.7	0.5	2 558	65.1	2 277
Decatur County	18 765	9 658	69.8	62.9	13 087	3.8	12 329	94.0	13.4	0.1	1 476	70.4	1 337
DeKalb County	30 196	15 343	71.4	63.4	21 541	4.2	20 289	94.4	10.8	0.3	2 367	70.0	2 358
Delaware County	95 328	50 230	63.1	57.2	60 054	7.1	54 400	90.6	9.4	1.1	5 478	67.0	5 283
Dubois County	29 974	15 253	71.5	63.6	21 423	2.5	20 692	94.6	9.4	-	2 440	77.6	2 539
Elkhart County	135 426	69 121	71.3	62.8	96 511	3.6	91 778	92.8	13.4	0.5	11 010	65.2	10 543
Fayette County	20 028	10 529	62.7	55.3	12 538	6.4	11 559	95.4	16.1	-	1 324	60.6	1 141
Floyd County	54 508	28 554	68.6	62.1	37 367	3.9	35 297	94.9	9.4	0.7	3 810	70.3	3 578
Fountain County	13 872	7 120	62.1	54.3	8 614	4.8	8 026	92.9	14.3	-	1 011	64.6	797
Franklin County	16 637	8 378	66.9	58.8	11 121	4.0	10 515	94.0	13.3	0.1	1 156	63.9	1 113
Fulton County	15 795	8 172	66.9	59.8	10 563	4.7	9 912	93.2	11.2	0.4	1 102	64.4	963
Gibson County	25 274	13 062	65.9	57.9	16 653	5.0	15 592	94.0	10.2	0.2	1 742	69.5	1 590
Grant County	57 902	30 793	61.8	56.0	35 734	7.3	32 377	91.0	11.1	0.4	3 478	67.8	3 419
Greene County	25 967	13 363	62.1	55.3	16 095	5.4	14 928	93.2	14.6	0.1	1 745	67.4	1 494
Hamilton County	131 532	67 934	74.6	65.5	97 989	2.3	94 561	93.5	6.4	0.2	14 103	60.9	11 550
Hancock County	42 302	21 701	70.5	63.7	29 781	3.0	28 214	94.5	8.4	0.1	3 437	66.0	2 708
Harrison County	26 515	13 444	69.2	62.1	18 331	4.0	17 364	94.2	12.7	0.1	1 827	72.2	1 774
Hendricks County	78 390	39 165	70.8	65.5	55 490	2.1	53 022	95.1	6.0	0.2	6 261	67.6	5 803
Henry County	38 230	20 056	60.9	53.2	23 270	4.9	21 677	94.4	10.4	0.2	2 456	63.5	2 064
Howard County	65 669	34 410	63.2	55.2	41 428	4.8	38 709	94.9	10.3	0.4	4 823	67.2	4 622
Huntington County	29 320	15 230	69.9	62.1	20 471	3.8	19 317	91.6	10.2	0.2	1 966	69.8	1 964
Jackson County	31 943	16 378	66.0	56.9	21 089	3.3	19 963	94.1	12.5	0.4	2 600	65.0	2 021
Jasper County	22 750	11 587	65.0	55.1	14 785	6.0	13 614	91.7	10.0	0.3	1 727	60.9	1 526
Jay County	16 556	8 601	65.7	57.6	10 881	4.2	10 131	93.4	12.5	0.2	1 303	68.2	1 231
Jefferson County	24 801	12 572	65.6	60.9	16 243	5.6	15 032	91.8	10.6	0.6	1 742	71.0	1 628
Jennings County	20 669	10 422	69.1	63.4	14 283	7.3	12 962	95.5	16.1	0.3	1 651	66.8	1 530
Johnson County	87 631	45 289	71.0	63.5	62 137	3.4	58 816	95.0	8.8	0.1	7 334	67.2	6 539
Knox County	31 531	16 143	63.5	57.5	19 992	8.7	17 829	92.4	9.8	0.2	1 935	69.7	1 606
Kosciusko County	55 714	28 203	69.5	60.7	38 683	3.4	36 711	92.6	13.8	0.6	4 398	63.2	3 855
LaGrange County	24 455	12 294	67.0	54.5	16 370	2.5	15 700	84.8	24.6	0.5	2 437	38.6	1 402
Lake County	369 963	195 719	62.4	56.0	230 710	7.5	208 957	92.0	11.3	3.2	26 994	60.3	22 710
LaPorte County	86 339	42 126	61.9	58.6	53 408	4.3	50 121	93.4	9.8	1.0	5 719	68.8	5 412
Lawrence County	36 026	18 781	63.8	56.8	22 970	5.7	21 301	94.7	14.6	0.5	2 364	68.0	2 139
Madison County	105 337	54 107	60.7	56.1	63 860	5.7	58 916	93.8	12.0	0.5	6 585	70.3	6 431
Marion County	661 929	347 961	69.1	63.7	456 871	5.4	424 598	92.5	12.2	2.3	49 015	69.2	47 210
Marshall County	34 135	17 456	67.6	58.7	23 055	4.2	21 792	91.5	12.8	0.4	2 507	61.9	2 156
Martin County	8 115	4 007	62.8	54.5	5 088	5.8	4 698	94.4	16.4	0.1	572	66.4	522
Miami County	27 815	13 744	62.1	57.9	17 248	3.7	16 258	92.6	11.2	0.5	1 908	64.2	1 738
Monroe County	101 432	52 268	63.9	60.0	64 671	4.1	60 423	83.9	10.3	1.8	4 916	67.2	4 135
Montgomery County	28 944	14 646	66.5	58.6	19 242	3.9	18 129	92.9	11.1	0.2	2 194	65.6	1 829
Morgan County	50 748	25 770	68.6	59.8	34 791	3.0	33 152	94.0	11.2	0.3	3 844	63.4	3 269
Newton County	11 217	5 697	64.7	54.4	7 259	4.4	6 857	93.2	12.5	0.5	801	57.6	604
Noble County	34 315	17 117	69.4	61.9	23 799	3.3	22 670	94.3	13.8	0.3	2 885	61.9	2 421
Ohio County	4 407	2 251	67.3	59.4	2 959	4.8	2 794	94.1	10.7	-	259	62.5	210
Orange County	14 832	7 596	62.3	57.1	9 238	5.1	8 599	94.4	13.2	0.1	1 096	72.9	1 085
Owen County	16 742	8 422	64.8	57.9	10 845	4.5	10 100	93.7	17.1	0.1	1 090	64.5	929
Parke County	13 616	7 250	57.0	47.2	7 746	4.1	7 318	91.4	12.4	0.2	817	52.3	590
Perry County	15 069	7 319	61.0	59.0	9 188	4.9	8 602	93.7	17.3	0.2	931	72.0	799
Pike County	10 139	5 123	61.7	53.8	6 254	5.4	5 785	92.9	14.4	0.1	631	65.9	586
Porter County	113 927	58 585	67.6	58.5	76 894	4.0	72 441	93.3	7.8	1.3	7 659	55.9	5 692
Posey County	20 569	10 426	66.7	59.0	13 712	4.1	12 866	94.0	7.7	-	1 480	65.0	1 360
Pulaski County	10 534	5 245	62.1	55.2	6 532	4.3	6 175	91.4	10.4	0.3	689	64.3	671
Putnam County	28 554	13 598	59.6	56.2	16 998	4.8	15 658	90.3	10.9	0.1	1 694	58.0	1 344
Randolph County	21 247	11 005	62.9	55.0	13 359	5.5	12 362	92.3	11.6	0.2	1 548	65.6	1 332
Ripley County	19 892	10 233	66.8	58.6	13 276	3.3	12 651	92.2	12.8	0.3	1 747	68.3	1 537
Rush County	13 939	7 228	65.5	56.4	9 127	3.7	8 653	91.0	12.9	0.8	1 087	66.7	968
St. Joseph County	204 964	107 852	66.0	59.2	135 112	5.6	125 416	91.5	10.3	1.2	14 704	64.4	13 485
Scott County	17 612	8 964	62.9	56.9	11 086	4.5	10 362	95.0	12.6	0.4	1 290	62.5	1 097
Shelby County	33 198	16 960	69.8	61.4	23 154	3.7	21 797	93.6	9.6	0.3	2 381	70.1	2 387
Spencer County	15 611	7 801	67.6	60.6	10 554	4.6	9 945	94.1	10.4	0.1	1 028	74.2	1 078
Starke County	18 015	9 124	59.3	51.8	10 674	6.2	9 787	94.4	13.9	0.2	1 214	54.3	957
Steuben County	25 641	12 714	71.3	65.4	18 268	4.5	17 182	93.7	11.3	0.5	1 598	76.9	1 893
Sullivan County	17 432	8 109	53.0	53.8	9 229	6.9	8 381	95.8	11.3	-	975	61.1	816
Switzerland County	6 955	3 468	64.4	57.0	4 481	7.7	4 066	91.6	13.2	-	476	63.0	393

Table 8. **Employment Status and Journey to Work: 2000**—Con.

[Data based on a sample (except Tables 65-68). For information on confidentiality protection, coverage, sampling error, and nonsampling error, see Appendix G.
For location of definitions, see "How to Use This Census Report"]

State County Place	Population 16 years and over												Own children under 6 years, all parents in family in labor force
			Labor force								Females with own children under 6 years		
			Percent in labor force		Civilian labor force		Workers						
								Means of transportation to work					
	Total	Female	Total	Female	Number	Percent unemployed	Number	Percent using car, truck, or van	Percent in carpools	Percent using public transportation	Number	Percent in labor force	
COUNTY—Con.													
Tippecanoe County	121 214	59 213	66.5	62.4	80 514	6.9	73 345	87.3	10.0	1.5	7 202	64.8	6 252
Tipton County	12 982	6 804	65.6	56.3	8 514	2.6	8 132	95.1	8.9	-	865	63.6	754
Union County	5 523	2 870	66.9	60.3	3 685	5.2	3 428	91.4	8.8	-	422	70.9	349
Vanderburgh County	136 737	73 192	66.0	59.8	90 140	5.6	83 576	93.4	9.5	1.2	8 337	70.4	8 155
Vermillion County	13 306	6 927	60.7	52.9	8 066	5.4	7 509	95.1	10.3	0.2	855	61.9	717
Vigo County	84 432	43 154	61.3	56.1	51 621	7.1	47 249	92.5	11.0	0.3	5 375	64.7	4 641
Wabash County	27 429	14 348	65.4	59.6	17 935	4.5	16 810	91.9	11.2	0.2	1 674	71.0	1 621
Warren County	6 460	3 288	67.3	60.8	4 346	2.9	4 112	94.4	11.8	-	419	64.4	355
Warrick County	39 992	20 709	69.7	62.8	27 875	3.8	26 470	96.0	6.7	0.2	2 719	66.4	2 498
Washington County	20 874	10 585	66.2	58.3	13 789	4.4	13 001	93.3	14.0	0.4	1 673	66.9	1 375
Wayne County	55 938	29 460	64.7	58.4	36 196	6.5	33 111	92.6	11.1	0.6	3 495	70.2	3 386
Wells County	20 990	10 835	69.9	62.9	14 655	3.0	13 980	92.4	7.6	0.4	1 519	73.9	1 422
White County	19 525	9 995	67.1	61.4	13 106	3.4	12 441	91.4	13.2	0.2	1 229	70.5	1 253
Whitley County	23 410	11 901	71.4	64.6	16 718	2.5	16 095	94.4	9.2	0.2	1 650	69.4	1 514
PLACE													
Advance town, Boone County	402	219	76.9	69.4	307	3.9	296	95.3	8.8	-	34	88.2	50
Akron town, Fulton County	778	420	67.5	58.3	525	2.7	504	92.9	11.3	-	65	47.7	45
Alamo town, Montgomery County	61	28	62.3	53.6	38	15.8	29	86.2	17.2	-	6	100.0	8
Albany town	1 848	1 019	59.7	51.8	1 104	2.0	1 051	94.2	13.2	-	124	61.3	105
Delaware County (part)	1 679	928	58.9	50.8	989	1.7	949	93.9	13.0	-	105	68.6	99
Randolph County (part)	169	91	68.0	62.6	115	4.3	102	97.1	15.7	-	19	21.1	6
Albion town, Noble County	1 662	824	68.8	63.7	1 139	3.1	1 088	94.7	11.1	0.4	147	74.1	158
Alexandria city, Madison County	4 975	2 585	64.8	57.1	3 225	4.9	3 007	93.6	7.5	-	391	72.1	378
Alfordsville town, Daviess County	93	42	63.4	71.4	59	-	59	86.4	20.3	-	4	50.0	1
Alton town, Crawford County	29	17	62.1	35.3	18	-	18	100.0	22.2	-	4	50.0	2
Altona town, DeKalb County	168	89	68.5	67.4	115	5.2	98	94.9	9.2	-	12	91.7	17
Ambia town, Benton County	133	72	60.2	48.6	80	6.3	75	88.0	6.7	-	10	50.0	8
Amboy town, Miami County	282	150	59.2	47.3	167	2.4	163	96.3	8.0	-	16	87.5	20
Amo town, Hendricks County	292	152	69.9	59.9	204	5.4	191	84.3	14.1	-	32	71.9	35
Anderson city, Madison County	47 183	25 411	60.6	54.7	28 570	8.2	25 687	92.5	15.2	1.0	2 918	66.4	2 831
Andrews town, Huntington County	990	486	66.5	51.6	658	7.4	602	93.5	15.0	-	72	58.3	80
Angola city, Steuben County	5 866	2 816	68.7	61.7	4 028	10.8	3 567	91.8	10.1	0.7	322	67.4	387
Arcadia town, Hamilton County	1 361	679	70.2	66.9	956	17.9	763	94.8	11.1	-	88	77.3	83
Argos town, Marshall County	1 171	589	70.4	65.4	824	5.6	778	93.3	17.7	-	101	73.3	101
Ashley town	728	346	69.5	62.7	506	4.3	476	89.1	14.9	0.6	74	67.6	78
DeKalb County (part)	496	238	69.2	63.0	343	4.7	321	87.2	17.8	0.9	43	76.7	57
Steuben County (part)	232	108	70.3	62.0	163	3.7	155	92.9	9.0	-	31	54.8	21
Atlanta town, Hamilton County	511	285	74.4	64.2	380	5.8	355	91.0	7.9	-	46	58.7	50
Attica city, Fountain County	2 746	1 512	60.9	52.0	1 672	4.9	1 540	92.7	18.4	-	230	60.9	147
Auburn city, DeKalb County	9 135	4 801	70.9	62.7	6 480	3.4	6 148	94.7	10.8	0.4	701	73.9	823
Aurora city, Dearborn County	2 945	1 562	67.8	61.1	1 996	6.4	1 808	94.2	13.9	-	202	51.5	141
Austin town, Scott County	3 451	1 757	57.1	52.2	1 971	6.9	1 758	96.1	16.5	0.9	321	55.8	232
Avilla town, Noble County	1 541	804	65.5	54.6	1 010	3.0	970	96.1	10.0	-	115	58.3	122
Avon town, Hendricks County	4 133	2 067	79.6	70.7	3 289	2.2	3 095	97.3	7.5	0.3	589	67.9	384
Bainbridge town, Putnam County	562	292	68.7	65.8	386	4.4	353	96.3	11.0	0.8	81	61.7	51
Bargersville town, Johnson County	1 552	751	73.8	65.2	1 146	2.8	1 092	96.2	10.5	-	141	61.0	111
Bass Lake CDP, Starke County	1 014	545	62.4	57.8	633	10.7	560	98.2	20.4	-	70	71.4	61
Batesville city	4 548	2 406	68.5	60.5	3 110	2.1	3 008	92.0	8.5	-	388	70.6	374
Franklin County (part)	958	506	79.5	71.1	762	1.2	753	95.4	7.6	-	57	71.9	83
Ripley County (part)	3 590	1 900	65.5	57.6	2 348	2.4	2 255	90.9	8.8	-	331	70.4	291
Battle Ground town, Tippecanoe County	890	470	77.4	74.3	689	3.5	657	94.4	8.1	-	104	71.2	115
Bedford city, Lawrence County	11 335	6 192	55.7	48.8	6 306	7.1	5 770	93.5	16.3	1.1	604	67.1	522
Beech Grove city, Marion County	10 969	5 941	65.7	59.7	7 210	2.5	6 860	93.8	8.5	1.4	696	75.3	789
Berne city, Adams County	3 309	1 788	63.1	52.2	2 089	2.3	2 004	93.5	12.3	-	205	78.0	205
Bethany town, Morgan County	41	18	75.6	83.3	31	19.4	25	92.0	44.0	-	2	100.0	4
Beverly Shores town, Porter County	615	286	62.9	56.3	387	1.0	376	77.4	5.9	11.7	24	66.7	19
Bicknell city, Knox County	2 642	1 425	58.0	54.5	1 533	14.1	1 300	92.5	10.6	-	227	74.0	191
Birdseye town, Dubois County	345	183	61.7	49.2	213	4.2	202	97.0	16.8	-	29	51.7	17
Bloomfield town, Greene County	2 057	1 069	53.0	42.7	1 084	7.1	997	89.5	17.2	-	120	60.8	104
Bloomingdale town, Parke County	236	128	70.8	58.6	167	4.8	156	84.6	11.5	-	11	18.2	1
Bloomington city, Monroe County	61 672	31 997	58.9	56.2	36 273	4.8	33 338	76.0	9.2	3.0	2 072	68.9	1 828
Blountsville town, Henry County	110	47	58.2	29.8	64	4.7	50	100.0	2.0	-	22	40.9	16
Bluffton city, Wells County	7 498	4 057	67.4	61.2	5 034	3.9	4 677	92.6	8.1	-	554	78.9	576
Boonville city, Warrick County	5 349	2 908	63.0	57.4	3 368	8.3	2 994	95.9	9.0	0.3	344	70.3	291
Borden town, Clark County	682	334	68.9	62.6	470	3.0	444	95.7	11.5	0.5	54	63.0	40
Boston town, Wayne County	147	73	79.6	75.3	117	1.7	113	92.9	20.4	2.7	21	47.6	10
Boswell town, Benton County	645	351	60.6	55.6	391	5.9	357	88.2	9.8	-	47	57.4	31
Bourbon town, Marshall County	1 242	647	73.7	64.8	915	3.7	868	92.7	12.0	0.5	124	62.9	112
Brazil city, Clay County	6 362	3 442	59.0	50.9	3 746	5.2	3 503	94.9	17.8	-	420	75.2	489
Bremen town, Marshall County	3 400	1 735	64.5	59.8	2 193	4.7	2 053	93.6	10.0	-	296	62.5	258
Bright CDP, Dearborn County	3 830	1 888	78.3	71.8	2 997	3.1	2 846	96.4	11.5	1.3	357	63.9	263
Bristol town, Elkhart County	1 027	516	73.8	69.2	758	2.6	727	90.8	16.4	0.3	87	86.2	131
Brook town, Newton County	799	415	67.7	59.8	541	3.0	520	94.6	10.4	-	50	62.0	47
Brooklyn town, Morgan County	1 183	592	71.8	62.0	847	2.4	810	96.0	14.4	0.5	134	64.2	119

Table 8. **Employment Status and Journey to Work: 2000**—Con.

[Data based on a sample (except Tables 65-68). For information on confidentiality protection, coverage, sampling error, and nonsampling error, see Appendix G.
For location of definitions, see "How to Use This Census Report"]

State County Place	Population 16 years and over												Own children under 6 years, all parents in family in labor force
			Labor force								Females with own children under 6 years		
			Percent in labor force		Civilian labor force		Workers						
								Means of transportation to work					
	Total	Female	Total	Female	Number	Percent un-employed	Number	Percent using car, truck, or van	Percent in carpools	Percent using public trans-portation	Number	Percent in labor force	
PLACE—Con.													
Brooksburg town, Jefferson County	63	31	71.4	54.8	45	6.7	42	95.2	4.8	-	-	(X)	-
Brookston town, White County	1 302	685	73.0	65.8	950	1.7	899	95.2	11.3	0.2	99	75.8	107
Brookville town, Franklin County	2 075	1 128	61.3	55.6	1 273	6.5	1 172	88.7	11.9	-	129	89.1	154
Brownsburg town, Hendricks County	10 356	5 436	72.1	63.9	7 459	1.9	7 089	95.1	5.4	0.3	967	62.5	880
Brownstown town, Jackson County	2 283	1 270	62.6	55.2	1 430	4.8	1 362	93.9	9.5	0.4	177	66.1	146
Bruceville town, Knox County	332	173	67.5	69.4	224	7.1	206	94.2	5.8	-	29	89.7	22
Bryant town, Jay County	212	97	75.5	70.1	160	2.5	149	93.3	18.1	-	16	87.5	21
Buffalo CDP, White County	512	261	49.0	32.2	251	-	251	91.2	9.6	-	18	27.8	19
Bunker Hill town, Miami County	742	385	67.1	61.8	494	6.7	461	94.1	10.0	-	61	72.1	50
Burket town, Kosciusko County	145	82	73.8	69.5	107	7.5	99	82.8	13.1	-	13	100.0	28
Burlington town, Carroll County	372	186	60.2	47.8	224	-	217	89.9	8.3	-	16	50.0	10
Burnettsville town, White County	291	155	71.8	62.6	209	2.4	203	84.7	6.9	1.5	35	82.9	30
Burns Harbor town, Porter County	624	295	69.2	60.3	432	3.0	406	91.9	11.3	0.5	27	66.7	23
Butler city, DeKalb County	1 968	1 013	71.3	60.4	1 404	8.0	1 258	93.4	19.1	-	199	64.8	188
Cadiz town, Henry County	122	53	71.3	60.4	87	4.6	82	100.0	17.1	-	14	57.1	7
Cambridge City town, Wayne County	1 640	880	64.1	54.8	1 052	3.3	999	92.9	11.8	-	126	71.4	133
Camden town, Carroll County	442	235	76.2	67.7	337	4.2	313	92.7	12.8	0.6	43	60.5	32
Campbellsburg town, Washington County	419	215	61.3	49.3	257	4.3	238	95.0	20.2	-	33	66.7	29
Cannelburg town, Daviess County	88	41	64.8	48.8	57	-	57	94.7	-	-	6	66.7	6
Cannelton city, Perry County	949	484	56.4	55.0	535	9.9	476	92.6	23.1	-	51	66.7	77
Carbon town, Clay County	241	131	68.9	59.5	166	8.4	151	100.0	26.5	-	40	55.0	22
Carlisle town, Sullivan County	2 407	307	13.7	46.3	330	9.4	278	95.3	15.8	-	38	52.6	32
Carmel city, Hamilton County	27 528	14 291	70.8	59.5	19 456	2.3	18 861	93.4	6.4	0.1	2 495	50.7	1 738
Carthage town, Rush County	703	359	64.9	55.4	456	4.8	416	93.3	13.0	-	63	73.0	65
Cayuga town, Vermillion County	864	448	60.6	54.5	524	5.0	491	94.5	9.0	-	40	55.0	29
Cedar Grove town, Franklin County	150	81	78.7	79.0	118	9.3	107	95.3	12.1	1.9	10	60.0	12
Cedar Lake town, Lake County	6 898	3 385	70.7	62.4	4 878	5.7	4 507	95.1	10.7	0.6	544	67.1	526
Center Point town, Clay County	199	115	70.4	70.4	140	6.4	131	92.4	13.7	-	10	60.0	11
Centerville town, Wayne County	1 849	1 025	64.5	60.0	1 186	5.4	1 103	90.5	8.6	0.5	175	78.9	191
Chalmers town, White County	383	204	76.5	67.6	293	9.2	259	91.1	13.5	0.8	37	73.0	38
Chandler town, Warrick County	2 249	1 162	73.6	66.4	1 655	5.2	1 515	96.1	8.5	-	150	70.7	184
Charlestown city, Clark County	4 463	2 398	66.5	58.8	2 964	5.5	2 719	94.3	12.1	0.5	420	65.7	413
Chesterfield town	2 375	1 305	64.4	56.9	1 526	4.3	1 420	95.6	3.9	-	205	55.1	146
Delaware County (part)	7	4	42.9	-	3	-	3	-	-	-	4	-	-
Madison County (part)	2 368	1 301	64.4	57.1	1 523	4.3	1 417	95.8	3.9	-	201	56.2	146
Chesterton town, Porter County	8 067	4 224	70.6	60.6	5 699	3.5	5 360	92.7	6.0	2.7	596	56.4	442
Chrisney town, Spencer County	408	218	62.3	52.3	254	5.1	237	97.5	18.6	-	36	86.1	46
Churubusco town, Whitley County	1 237	685	72.4	68.6	896	2.1	862	90.5	8.8	0.2	105	69.5	92
Cicero town, Hamilton County	3 096	1 670	80.4	77.0	2 490	3.5	2 393	96.2	10.8	-	272	71.7	214
Clarks Hill town, Tippecanoe County	462	251	67.3	59.8	311	6.1	284	98.6	13.7	-	74	70.3	92
Clarksville town, Clark County	17 141	9 068	66.7	60.2	11 416	4.8	10 694	94.0	10.7	0.8	1 270	76.5	1 266
Clay City town, Clay County	811	459	61.8	55.8	498	5.6	459	93.5	8.3	-	67	79.1	58
Claypool town, Kosciusko County	241	129	58.9	52.7	142	5.6	128	96.1	18.0	-	32	59.4	18
Clayton town, Hendricks County	541	283	69.9	63.3	378	4.5	358	96.1	3.9	-	48	64.6	62
Clear Lake town, Steuben County	245	131	62.0	67.2	152	2.0	145	95.2	3.4	-	-	(X)	-
Clermont town, Marion County	1 197	632	71.6	66.8	857	3.9	809	97.0	6.7	-	77	58.4	59
Clifford town, Bartholomew County	197	87	67.5	59.8	133	6.8	124	96.8	18.5	-	17	64.7	23
Clinton city, Vermillion County	4 095	2 316	56.2	49.0	2 294	6.7	2 094	93.1	12.9	0.5	283	47.3	206
Cloverdale town, Putnam County	1 759	966	67.4	57.0	1 182	3.6	1 142	92.3	10.2	0.5	103	65.0	80
Coatesville town, Hendricks County	363	201	65.8	58.2	239	1.7	233	95.3	20.2	-	41	82.9	52
Colfax town, Clinton County	568	307	62.5	54.4	355	6.5	325	92.3	14.5	0.6	51	51.0	54
Collegeville CDP, Jasper County	832	403	66.7	70.5	555	36.0	347	59.7	6.6	-	5	-	-
Columbia City city, Whitley County	5 677	3 010	66.7	59.6	3 788	3.1	3 647	94.9	9.5	0.3	331	69.2	309
Columbus city, Bartholomew County	30 030	15 834	65.6	55.6	19 667	3.7	18 671	94.5	10.9	0.5	2 478	54.7	1 714
Connersville city, Fayette County	12 129	6 494	59.4	51.8	7 190	7.0	6 573	95.5	18.5	-	869	58.2	765
Converse town	852	463	57.4	47.9	489	1.4	467	92.3	10.5	0.6	64	50.0	50
Grant County (part)	173	109	44.5	39.4	77	-	72	97.2	27.8	2.8	11	72.7	10
Miami County (part)	679	354	60.7	50.6	412	1.7	395	91.4	7.3	0.3	53	45.3	40
Corunna town, DeKalb County	170	80	64.7	61.3	110	1.8	108	91.7	10.2	-	15	100.0	16
Corydon town, Harrison County	2 403	1 334	60.9	49.9	1 463	8.8	1 334	97.3	13.4	-	151	80.1	151
Country Club Heights town, Madison County	86	39	51.2	51.3	44	-	44	100.0	-	-	-	(X)	-
Covington city, Fountain County	2 111	1 130	57.7	54.3	1 219	3.4	1 154	93.3	9.7	-	114	73.7	95
Crandall town, Harrison County	134	68	61.9	47.1	83	14.5	69	100.0	30.4	-	4	100.0	8
Crane town, Martin County	143	73	63.6	54.8	88	2.3	89	88.8	11.2	-	14	78.6	21
Crawfordsville city, Montgomery County	12 064	6 087	62.7	55.9	7 555	5.3	7 030	90.5	13.0	0.3	943	63.1	711
Cromwell town, Noble County	315	173	74.9	72.8	236	4.7	221	88.7	16.7	-	19	73.7	12
Crothersville town, Jackson County	1 240	669	62.3	57.2	773	4.3	726	96.3	12.7	-	87	69.0	65
Crown Point city, Lake County	15 919	8 527	63.5	58.2	10 097	4.2	9 444	94.1	7.5	1.2	767	65.7	663
Crows Nest town, Marion County	74	41	60.8	41.5	45	-	45	100.0	4.4	-	-	(X)	-
Culver town, Marshall County	1 234	678	56.7	46.9	700	4.3	654	85.0	11.9	0.9	74	67.6	50
Cumberland town	4 048	2 239	71.2	68.0	2 881	2.5	2 758	92.6	9.6	1.5	348	82.5	374
Hancock County (part)	2 399	1 314	68.8	67.3	1 651	0.5	1 632	95.8	9.3	-	130	84.6	116
Marion County (part)	1 649	925	74.6	69.0	1 230	5.2	1 126	88.0	10.0	3.6	218	81.2	258
Cynthiana town, Posey County	560	259	71.1	65.3	398	7.0	363	93.9	12.4	-	43	72.1	35
Dale town, Spencer County	1 227	659	64.6	54.8	793	4.4	747	96.4	20.1	-	85	69.4	78
Daleville town, Delaware County	1 172	600	66.5	62.3	773	2.2	754	97.2	9.3	0.3	102	67.6	98
Dana town, Vermillion County	456	221	60.5	47.5	274	1.5	265	91.7	14.0	-	34	64.7	40

Table 8. **Employment Status and Journey to Work: 2000**—Con.

[Data based on a sample (except Tables 65-68). For information on confidentiality protection, coverage, sampling error, and nonsampling error, see Appendix G.
For location of definitions, see "How to Use This Census Report"]

State County Place	Population 16 years and over												Own children under 6 years, all parents in family in labor force
			Labor force								Females with own children under 6 years		
			Percent in labor force		Civilian labor force		Workers						
								Means of transportation to work					
	Total	Female	Total	Female	Number	Percent un-employed	Number	Percent using car, truck, or van	Percent in carpools	Percent using public trans-portation	Number	Percent in labor force	
PLACE—Con.													
Danville town, Hendricks County	4 791	2 419	67.4	59.9	3 230	1.3	3 146	93.8	4.5	-	415	63.6	325
Darlington town, Montgomery County	628	339	64.5	54.9	405	3.2	382	93.7	11.5	0.8	62	67.7	59
Darmstadt town, Vanderburgh County	1 003	492	67.2	57.9	673	1.8	650	94.3	4.6	0.3	41	53.7	29
Dayton town, Tippecanoe County	783	420	73.8	71.7	578	4.8	539	95.2	10.4	-	84	69.0	65
Decatur city, Adams County	7 208	3 872	68.5	61.9	4 930	5.3	4 617	93.3	7.8	0.2	598	78.6	653
Decker town, Knox County	187	100	56.7	55.0	106	12.3	92	100.0	14.1	-	12	58.3	7
Delphi city, Carroll County	2 296	1 188	64.1	56.4	1 466	4.8	1 379	91.7	15.9	0.4	175	66.9	189
De Motte town, Jasper County	2 521	1 390	56.7	45.6	1 429	5.2	1 325	93.4	6.2	0.6	151	49.7	125
Denver town, Miami County	434	221	66.1	62.9	287	4.2	270	94.1	6.7	-	42	54.8	30
Dillsboro town, Dearborn County	1 100	643	53.9	44.8	591	5.1	552	94.9	18.3	0.4	84	54.8	52
Dublin town, Wayne County	551	307	63.3	58.6	349	3.2	326	95.7	9.2	-	50	64.0	32
Dugger town, Sullivan County	772	395	59.5	54.4	459	6.8	417	96.6	13.9	-	41	92.7	52
Dune Acres town, Porter County	176	87	60.2	49.4	106	0.9	105	81.9	11.4	2.9	2	-	-
Dunkirk city	2 090	1 123	62.4	52.5	1 304	6.1	1 181	96.3	15.9	-	169	75.7	172
Blackford County (part)	129	75	65.9	58.7	85	28.2	61	100.0	11.5	-	7	28.6	3
Jay County (part)	1 961	1 048	62.2	52.1	1 219	4.6	1 120	96.1	16.2	-	162	77.8	169
Dunlap CDP, Elkhart County	4 182	2 157	71.9	62.0	3 005	1.3	2 919	95.3	9.2	0.4	312	52.9	210
Dunreith town, Henry County	148	73	64.2	53.4	95	2.1	87	81.6	-	-	6	33.3	4
Dupont town, Jefferson County	248	132	78.6	68.9	195	15.4	165	98.8	19.4	-	31	74.2	35
Dyer town, Lake County	10 650	5 616	69.5	60.8	7 396	3.0	7 120	90.4	7.2	4.8	753	70.1	615
Earl Park town, Benton County	352	189	61.1	53.4	215	6.0	200	92.0	19.5	-	25	60.0	23
East Chicago city, Lake County	23 594	12 608	52.3	47.3	12 320	15.4	10 146	88.1	15.1	3.1	2 285	56.6	1 810
East Germantown town, Wayne County	159	79	63.5	48.1	101	5.9	95	89.5	4.2	-	12	66.7	9
Eaton town, Delaware County	1 132	566	64.9	57.6	735	7.1	681	94.6	11.6	-	86	58.1	96
Economy town, Wayne County	138	69	60.1	58.0	83	6.0	76	93.4	13.2	-	12	33.3	4
Edgewood town, Madison County	1 670	903	61.9	54.8	1 033	2.2	988	97.0	9.4	-	90	71.1	94
Edinburgh town	3 524	1 745	67.9	60.1	2 382	5.4	2 097	89.4	14.0	-	238	69.3	249
Bartholomew County (part)	296	130	64.5	40.8	191	5.8	156	75.6	20.5	-	29	65.5	43
Johnson County (part)	3 195	1 607	67.9	61.5	2 158	5.3	1 912	90.3	13.5	-	209	69.9	206
Shelby County (part)	33	8	100.0	100.0	33	12.1	29	100.0	13.8	-	-	(X)	-
Edwardsport town, Knox County	288	140	67.0	55.0	190	4.2	185	96.2	18.4	-	18	38.9	9
Elberfeld town, Warrick County	505	271	68.3	63.5	345	3.5	333	93.7	5.7	0.3	29	86.2	30
Elizabeth town, Harrison County	106	68	59.4	57.4	63	4.8	60	100.0	16.7	-	6	100.0	6
Elizabethtown town, Bartholomew County	301	160	60.1	53.8	181	2.8	176	100.0	22.7	-	24	58.3	18
Elkhart city, Elkhart County	38 291	19 783	69.2	61.1	26 481	6.0	24 324	93.4	18.4	1.3	3 476	65.8	3 405
Ellettsville town, Monroe County	3 735	2 137	74.0	65.4	2 763	3.5	2 648	93.4	15.9	0.8	409	66.0	324
Elnora town, Daviess County	571	313	51.0	40.9	291	9.6	260	92.7	12.7	-	28	67.9	22
Elwood city	7 335	3 801	55.9	47.6	4 102	6.0	3 854	96.3	10.4	-	516	70.2	477
Madison County (part)	7 335	3 801	55.9	47.6	4 102	6.0	3 854	96.3	10.4	-	516	70.2	477
Tipton County (part)	-	-	(X)	(X)	-	(X)	-	(X)	(X)	(X)	-	(X)	-
English town, Crawford County	522	309	52.9	46.6	276	9.4	250	95.2	18.4	-	40	55.0	45
Etna Green town, Kosciusko County	458	250	66.6	58.8	305	2.0	295	85.4	17.6	-	29	86.2	59
Evansville city, Vanderburgh County	97 118	52 411	64.2	57.8	62 356	6.6	57 186	92.5	10.7	1.7	5 954	69.5	5 792
Fairland CDP, Shelby County	919	485	68.2	65.2	627	4.5	578	91.7	11.1	-	38	89.5	73
Fairmount town, Grant County	2 276	1 188	67.4	64.6	1 530	4.4	1 394	94.4	17.0	-	134	63.4	116
Fairview Park town, Vermillion County	1 218	623	63.7	58.3	776	6.3	702	96.4	9.3	0.3	70	65.7	60
Farmersburg town, Sullivan County	932	497	62.2	57.9	578	5.5	537	97.0	10.4	-	65	60.0	63
Farmland town, Randolph County	1 086	571	66.4	58.3	721	6.1	665	92.3	12.6	-	80	70.0	81
Ferdinand town, Dubois County	1 777	1 036	63.8	55.5	1 133	5.9	1 055	94.3	10.0	-	146	74.7	125
Fillmore town, Putnam County	358	165	69.6	62.4	249	2.0	238	97.1	23.5	-	40	65.0	35
Fishers town, Hamilton County	27 112	14 075	82.6	75.5	22 371	1.7	21 766	94.0	4.1	0.1	3 894	65.2	3 347
Flora town, Carroll County	1 715	956	63.6	53.7	1 091	1.9	1 050	92.7	10.7	0.3	138	67.4	109
Fort Branch town, Gibson County	1 769	927	67.8	61.4	1 200	3.0	1 144	94.8	10.1	0.3	141	59.6	138
Fortville town, Hancock County	2 502	1 338	68.9	62.4	1 724	4.8	1 632	93.3	9.3	-	272	67.3	202
Fort Wayne city, Allen County	156 045	81 881	68.8	62.4	107 319	6.2	98 784	94.0	12.2	1.2	12 603	68.9	12 313
Fountain City town, Wayne County	551	272	65.9	57.4	363	2.5	349	91.1	7.4	-	26	76.9	36
Fowler town, Benton County	1 828	954	66.5	60.4	1 211	5.1	1 142	95.3	11.9	0.4	142	76.8	138
Fowlerton town, Grant County	216	103	56.5	57.3	122	4.9	113	94.7	8.0	-	11	81.8	9
Francesville town, Pulaski County	682	351	68.9	66.1	470	2.6	449	91.5	13.1	0.4	48	72.9	45
Francisco town, Gibson County	421	230	65.1	56.5	274	5.5	250	99.6	10.0	-	27	81.5	34
Frankfort city, Clinton County	12 709	6 629	57.6	50.8	7 326	8.0	6 597	93.2	18.6	1.0	1 042	64.2	886
Franklin city, Johnson County	15 184	8 229	68.2	63.3	10 358	5.8	9 568	94.0	8.7	0.2	1 329	71.3	1 309
Frankton town, Madison County	1 432	755	64.2	57.7	920	3.5	875	97.5	10.1	-	118	66.9	122
Fredericksburg town, Washington County	86	35	52.3	45.7	45	13.3	37	97.3	10.8	-	-	(X)	-
Fremont town, Steuben County	1 171	638	75.1	70.2	880	3.6	842	93.1	10.6	1.0	127	74.0	128
French Lick town, Orange County	1 522	817	61.4	55.6	935	5.3	875	89.8	12.0	-	126	84.1	116
Fulton town, Fulton County	264	123	61.7	65.9	163	2.5	158	84.2	1.9	-	17	41.2	6
Galena CDP, Floyd County	1 259	655	65.1	60.3	819	5.0	760	93.2	8.2	-	87	74.7	88
Galveston town, Cass County	1 240	626	66.8	55.0	828	2.9	796	95.0	3.0	-	66	66.7	71
Garrett city, DeKalb County	4 297	2 226	71.2	62.1	3 061	4.1	2 883	95.7	13.7	-	413	67.1	330
Gary city, Lake County	75 511	42 416	55.9	53.8	42 187	14.9	34 633	90.1	18.1	4.7	5 936	65.3	5 769
Gas City city, Grant County	4 641	2 519	66.7	59.9	3 096	6.0	2 860	96.0	9.7	-	321	83.5	409
Gaston town, Delaware County	707	371	72.7	62.3	514	3.3	491	85.3	14.5	-	67	52.2	48
Geneva town, Adams County	1 065	563	67.5	59.5	719	3.2	680	96.3	17.2	0.4	88	69.3	81

Table 8. **Employment Status and Journey to Work: 2000**—Con.

[Data based on a sample (except Tables 65-68). For information on confidentiality protection, coverage, sampling error, and nonsampling error, see Appendix G.
For location of definitions, see "How to Use This Census Report"]

State County Place	Population 16 years and over												Own children under 6 years, all parents in family in labor force
			Labor force								Females with own children under 6 years		
			Percent in labor force		Civilian labor force		Workers						
								Means of transportation to work					
	Total	Female	Total	Female	Number	Percent un-employed	Number	Percent using car, truck, or van	Percent in carpools	Percent using public trans-portation	Number	Percent in labor force	
PLACE—Con.													
Gentryville town, Spencer County	202	90	64.9	54.4	131	13.7	113	96.5	23.9	-	3	100.0	6
Georgetown town, Floyd County	1 632	836	74.1	66.3	1 210	3.8	1 146	95.5	8.6	0.3	154	64.3	124
Georgetown CDP, St. Joseph County	3 794	1 955	65.8	58.4	2 497	3.4	2 356	98.5	7.3	0.2	215	60.5	164
Glenwood town	222	117	55.4	46.2	123	8.9	112	94.6	10.7	-	8	50.0	15
Fayette County (part)	65	35	61.5	62.9	40	15.0	34	88.2	17.6	-	2	-	2
Rush County (part)	157	82	52.9	39.0	83	6.0	78	97.4	7.7	-	6	66.7	13
Goodland town, Newton County	858	450	64.3	56.0	552	6.5	512	91.0	12.7	-	36	69.4	42
Goshen city, Elkhart County	22 556	11 216	67.6	59.1	15 243	4.0	14 453	91.9	15.9	0.2	1 655	64.9	1 567
Gosport town, Owen County	525	294	56.0	46.9	294	7.8	259	91.5	22.4	-	41	61.0	23
Grabill town, Allen County	791	420	76.9	70.0	608	2.3	575	92.0	7.3	0.7	101	70.3	90
Grandview town, Spencer County	511	273	68.1	63.4	348	4.9	324	96.9	13.3	-	46	71.7	45
Granger CDP, St. Joseph County	20 315	10 380	72.0	61.4	14 619	2.0	14 161	95.5	5.3	0.2	1 805	52.4	1 150
Greencastle city, Putnam County	7 964	4 426	59.8	51.8	4 765	9.3	4 168	80.9	8.9	-	412	59.7	313
Greendale city, Dearborn County	3 490	1 860	65.8	59.8	2 275	3.7	2 148	95.8	6.2	-	154	70.1	157
Greenfield city, Hancock County	11 276	6 074	67.6	62.4	7 612	3.0	7 199	95.1	11.2	0.3	874	73.5	768
Greensboro town, Henry County	146	64	52.7	39.1	77	-	77	96.1	11.7	-	16	56.3	7
Greensburg city, Decatur County	8 092	4 370	68.1	61.6	5 512	4.4	5 160	94.7	14.1	-	616	73.9	598
Greens Fork town, Wayne County	272	138	70.2	65.2	191	3.7	184	98.4	9.2	-	22	86.4	18
Greentown town, Howard County	1 972	1 059	62.2	52.5	1 227	3.7	1 172	94.9	10.3	-	136	64.7	131
Greenville town, Floyd County	455	227	60.7	56.4	276	4.7	256	93.0	11.7	-	39	76.9	44
Greenwood city, Johnson County	27 802	14 743	71.9	63.1	19 948	2.9	19 095	95.9	10.1	0.1	2 319	66.6	2 124
Griffin town, Posey County	121	64	62.0	54.7	75	9.3	68	97.1	23.5	2.9	9	77.8	6
Griffith town, Lake County	13 473	7 132	70.7	64.9	9 505	5.0	8 964	93.2	7.6	3.3	1 024	72.8	889
Grissom AFB CDP	1 143	611	79.2	71.7	905	2.5	879	98.0	10.0	-	149	54.4	132
Cass County (part)	-	-	(X)	(X)	-	(X)	-	(X)	(X)	(X)	-	(X)	-
Miami County (part)	1 143	611	79.2	71.7	905	2.5	879	98.0	10.0	-	149	54.4	132
Gulivoire Park CDP, St. Joseph County	2 405	1 223	57.7	50.7	1 387	3.1	1 344	97.6	6.8	-	126	60.3	93
Hagerstown town, Wayne County	1 442	791	63.2	53.1	911	3.0	870	92.5	10.9	-	111	78.4	101
Hamilton town	974	506	68.6	65.6	668	5.1	622	94.4	9.0	0.3	52	63.5	48
DeKalb County (part)	194	104	64.4	60.6	125	2.4	120	95.0	9.2	-	17	82.4	19
Steuben County (part)	780	402	69.6	66.9	543	5.7	502	94.2	9.0	0.4	35	54.3	29
Hamlet town, Starke County	556	265	67.8	63.0	377	6.9	339	95.9	18.0	0.6	51	64.7	64
Hammond city, Lake County	62 796	32 624	60.6	53.7	37 987	8.9	33 895	90.4	12.7	4.6	5 198	61.3	4 448
Hanover town, Jefferson County	2 187	1 146	63.6	58.2	1 390	2.9	1 317	87.7	11.8	-	168	72.6	192
Hardinsburg town, Washington County	181	95	58.0	48.4	105	8.6	96	92.7	12.5	3.1	15	80.0	14
Harmony town, Clay County	427	246	69.8	67.5	296	3.4	283	95.8	12.0	-	37	100.0	43
Hartford City city, Blackford County	5 368	2 889	62.6	53.0	3 358	4.3	3 112	93.7	9.9	-	450	70.7	399
Hartsville town, Bartholomew County	275	137	70.9	58.4	195	2.1	182	97.3	9.9	-	18	72.2	19
Haubstadt town, Gibson County	1 188	618	68.1	60.4	809	1.7	783	93.0	6.0	-	87	72.4	74
Hazleton town, Gibson County	230	130	51.7	51.5	119	2.5	114	89.5	6.1	-	10	60.0	5
Hebron town, Porter County	2 633	1 394	67.7	61.7	1 783	5.4	1 672	96.1	8.6	0.4	248	67.3	208
Henryville CDP, Clark County	1 172	618	72.4	65.4	848	1.5	810	96.4	14.8	0.5	85	80.0	87
Hidden Valley CDP, Dearborn County	3 337	1 704	74.3	69.3	2 468	2.1	2 403	94.4	7.1	-	225	66.7	260
Highland town, Lake County	19 110	10 084	66.4	59.5	12 669	2.9	12 208	92.4	8.6	4.0	1 120	61.0	864
Highland CDP, Vanderburgh County	3 174	1 651	73.7	67.1	2 339	1.5	2 247	98.7	3.8	-	132	78.8	162
Hillsboro town, Fountain County	359	189	69.4	58.7	249	8.0	226	92.0	6.2	-	44	72.7	25
Hobart city, Lake County	20 074	10 444	64.5	55.9	12 943	5.1	12 019	94.5	6.6	1.6	1 359	56.5	1 006
Holland town, Dubois County	531	275	72.5	66.9	385	1.6	374	90.1	8.0	-	29	82.8	43
Holton town, Ripley County	312	164	68.3	67.7	213	7.0	196	98.0	15.8	-	33	84.8	32
Homecroft town, Marion County	604	328	64.9	58.5	392	2.0	382	93.7	6.5	0.5	47	72.3	44
Hope town, Bartholomew County	1 525	818	62.7	53.4	956	7.4	860	94.5	10.2	0.8	158	59.5	103
Hudson town, Steuben County	453	209	76.6	67.9	347	7.5	318	93.4	23.6	0.9	36	69.4	30
Huntertown town, Allen County	1 320	676	78.0	70.4	1 030	1.5	1 008	95.5	8.7	-	103	68.9	112
Huntingburg city, Dubois County	4 276	2 235	66.9	58.8	2 857	4.0	2 727	93.9	14.9	0.1	313	67.4	286
Huntington city, Huntington County	13 434	7 129	69.5	63.2	9 324	5.0	8 669	89.5	12.4	0.1	1 001	68.9	995
Hymera town, Sullivan County	650	348	54.2	44.0	352	8.0	315	94.9	13.3	0.3	44	54.5	23
Indianapolis city, Marion County	610 196	320 725	68.9	63.5	420 144	5.5	389 885	92.3	12.3	2.4	44 765	68.9	42 950
Clermont town	1 197	632	71.6	66.8	857	3.9	809	97.0	6.7	-	77	58.4	59
Crows Nest town	74	41	60.8	41.5	45	-	45	100.0	4.4	-	-	(X)	-
Cumberland town (part)	1 649	925	74.6	69.0	1 230	5.2	1 126	88.0	10.0	3.6	218	81.2	258
Homecroft town	604	328	64.9	58.5	392	2.0	382	93.7	6.5	0.5	47	72.3	44
Indianapolis city (balance)	602 600	316 589	69.0	63.6	415 215	5.5	385 208	92.3	12.3	2.4	44 210	68.9	42 458
Meridian Hills town	1 330	652	62.3	51.2	828	-	810	96.7	2.6	-	84	47.6	31
North Crows Nest town	42	21	42.9	33.3	18	11.1	16	87.5	-	-	-	(X)	-
Rocky Ripple town	567	308	70.2	65.9	398	4.0	375	92.0	12.0	1.1	46	78.3	53
Spring Hill town	108	47	75.0	66.0	81	-	70	94.3	-	-	5	-	-
Warren Park town	1 439	859	49.5	39.3	712	2.8	682	92.1	15.1	1.0	47	66.0	29
Williams Creek town	322	181	63.7	55.2	205	1.5	199	92.5	2.5	-	15	53.3	5
Wynnedale town	264	142	61.7	55.6	163	-	163	92.6	2.5	1.2	16	37.5	13
Indianapolis city (balance), Marion County	602 600	316 589	69.0	63.6	415 215	5.5	385 208	92.3	12.3	2.4	44 210	68.9	42 458
Indian Heights CDP, Howard County	2 505	1 302	65.9	58.4	1 650	5.6	1 512	97.9	12.8	-	204	56.4	222
Indian Village town, St. Joseph County	114	61	63.2	62.3	72	5.6	68	92.6	10.3	-	-	(X)	-
Ingalls town, Madison County	898	451	66.4	59.9	593	3.0	568	94.7	10.7	-	70	65.7	57

Table 8. **Employment Status and Journey to Work: 2000**—Con.

[Data based on a sample (except Tables 65-68). For information on confidentiality protection, coverage, sampling error, and nonsampling error, see Appendix G.
For location of definitions, see "How to Use This Census Report"]

State County Place	Population 16 years and over												Own children under 6 years, all parents in family in labor force
			Labor force								Females with own children under 6 years		
			Percent in labor force		Civilian labor force		Workers						
								Means of transportation to work					
	Total	Female	Total	Female	Number	Percent un-employed	Number	Percent using car, truck, or van	Percent in carpools	Percent using public trans-portation	Number	Percent in labor force	
PLACE—Con.													
Jamestown town	692	356	75.0	68.8	519	3.5	491	93.9	9.8	-	51	76.5	56
Boone County (part)	687	354	74.8	68.6	514	3.5	488	93.9	9.8	-	51	76.5	56
Hendricks County (part)	5	2	100.0	100.0	5	-	3	100.0	-	-	-	(X)	-
Jasonville city, Greene County	1 925	1 033	54.8	46.7	1 054	13.1	898	92.4	19.4	-	129	56.6	87
Jasper city, Dubois County	9 219	4 851	68.8	61.1	6 344	2.6	6 107	96.0	7.7	0.1	689	80.0	756
Jeffersonville city, Clark County	21 619	11 378	68.2	63.3	14 716	5.9	13 555	94.4	10.4	1.2	1 507	73.1	1 445
Jonesboro city, Grant County	1 473	800	64.8	59.3	952	4.4	901	96.7	14.4	0.3	94	75.5	88
Jonesville town, Bartholomew County	180	78	63.3	66.7	114	6.1	104	100.0	17.3	-	8	62.5	9
Kempton town, Tipton County	284	135	59.2	51.1	168	4.2	159	96.9	16.4	-	16	43.8	22
Kendallville city, Noble County	7 135	3 874	66.1	57.8	4 713	3.9	4 451	93.9	14.2	0.1	698	65.2	567
Kennard town, Henry County	292	154	55.5	48.7	162	3.7	156	94.9	10.3	-	27	44.4	19
Kentland town, Newton County	1 423	752	65.0	59.6	925	3.8	875	92.2	14.6	0.2	78	65.4	93
Kewanna town, Fulton County	460	252	58.9	50.4	271	2.6	260	93.5	8.1	-	42	61.9	27
Kingman town, Fountain County	404	214	57.4	45.8	232	4.7	221	95.9	15.4	-	32	62.5	40
Kingsbury town, LaPorte County	168	96	72.6	64.6	122	-	122	95.9	4.9	-	12	91.7	8
Kingsford Heights town, LaPorte County	991	546	62.1	59.3	615	7.0	555	98.0	18.7	0.4	94	57.4	62
Kirklin town, Clinton County	538	252	66.7	59.9	359	4.7	336	95.5	21.1	-	47	42.6	49
Knightstown town, Henry County	1 693	910	56.9	51.5	964	4.3	905	96.2	16.2	-	129	65.1	108
Knightsville town, Clay County	505	285	54.1	43.2	268	2.6	256	94.5	10.5	-	25	52.0	17
Knox city, Starke County	2 911	1 551	56.6	50.9	1 641	9.5	1 464	94.2	17.1	-	188	56.9	199
Kokomo city, Howard County	35 661	19 160	62.9	55.2	22 408	6.0	20 646	94.4	12.1	0.5	2 809	68.3	2 791
Koontz Lake CDP	1 243	642	55.3	44.9	688	6.3	639	95.9	24.1	-	68	41.2	34
Marshall County (part)	133	88	52.6	54.5	70	32.9	47	100.0	14.9	-	-	(X)	-
Starke County (part)	1 110	554	55.7	43.3	618	3.2	592	95.6	24.8	-	68	41.2	34
Kouts town, Porter County	1 314	691	67.1	60.6	878	2.4	848	96.0	8.3	0.6	103	68.0	92
Laconia town, Harrison County	13	12	30.8	25.0	4	75.0	1	100.0	-	-	3	100.0	2
La Crosse town, LaPorte County	425	230	62.8	53.0	266	3.4	254	99.2	9.8	-	15	40.0	5
Ladoga town, Montgomery County	726	385	63.5	60.0	461	3.9	427	94.6	14.1	-	76	67.1	75
Lafayette city, Tippecanoe County	44 615	22 801	70.0	63.0	31 183	4.5	29 176	92.3	12.0	1.8	3 263	65.2	2 803
La Fontaine town, Wabash County	714	409	61.3	51.8	438	4.8	407	94.3	13.0	2.0	48	68.8	54
Lagrange town, LaGrange County	2 209	1 137	66.5	56.8	1 470	3.6	1 405	91.5	21.0	-	210	66.7	228
Lagro town, Wabash County	310	136	65.2	62.5	202	4.5	188	100.0	26.1	-	17	70.6	16
Lake Dalecarlia CDP, Lake County	944	461	65.5	57.9	618	-	596	96.8	18.3	-	50	34.0	23
Lakes of the Four Seasons CDP	5 609	2 867	70.1	61.5	3 930	2.2	3 792	96.2	7.6	-	419	48.9	241
Lake County (part)	2 953	1 496	72.8	63.3	2 151	2.1	2 081	96.3	7.5	-	287	43.2	167
Porter County (part)	2 656	1 371	67.0	59.4	1 779	2.3	1 711	96.0	7.6	-	132	61.4	74
Lake Station city, Lake County	10 591	5 394	62.7	51.4	6 637	8.8	5 816	95.7	11.7	1.1	853	52.2	609
Lake Village CDP, Newton County	576	289	64.4	51.9	371	5.4	351	94.6	12.5	-	39	59.0	34
Lakeville town, St. Joseph County	441	236	70.1	66.1	309	3.2	295	94.6	12.9	1.4	27	59.3	14
Lanesville town, Harrison County	432	238	74.5	69.3	320	1.6	311	93.2	4.8	-	47	78.7	40
La Paz town, Marshall County	405	223	71.9	67.3	291	1.4	285	90.5	14.0	0.7	24	54.2	19
Lapel town, Madison County	1 390	754	65.5	58.9	908	2.0	879	96.1	12.7	-	115	73.0	112
La Porte city, LaPorte County	16 996	8 914	64.3	58.2	10 913	5.6	10 132	93.4	10.3	0.5	1 202	72.6	1 207
Larwill town, Whitley County	214	107	67.3	52.3	144	10.4	126	92.1	16.7	-	27	59.3	17
Laurel town, Franklin County	426	213	54.2	46.5	231	9.1	205	93.2	33.7	-	29	62.1	38
Lawrence city, Marion County	28 757	14 917	75.6	70.2	21 576	4.8	20 337	95.8	12.3	0.5	2 790	73.7	2 815
Lawrenceburg city, Dearborn County	3 672	1 939	58.3	51.6	2 140	5.7	1 958	90.7	17.8	-	223	71.3	271
Leavenworth town, Crawford County	286	143	40.2	36.4	115	-	115	93.9	8.7	-	10	30.0	8
Lebanon city, Boone County	10 880	5 904	69.5	61.8	7 557	3.8	7 126	95.0	12.6	0.1	960	73.3	979
Leesburg town, Kosciusko County	445	203	74.8	60.6	333	4.8	317	93.4	11.0	-	42	73.8	50
Leo-Cedarville town, Allen County	1 942	970	75.4	68.1	1 465	2.3	1 409	97.5	6.0	-	141	56.0	104
Lewisville town, Henry County	299	161	60.5	50.3	181	3.9	161	90.1	13.7	-	15	80.0	16
Liberty town, Union County	1 614	931	60.5	53.3	977	5.4	920	89.6	8.2	-	95	73.7	83
Ligonier city, Noble County	3 311	1 588	66.6	61.6	2 204	4.5	2 052	95.0	24.1	-	278	56.8	246
Linden town, Montgomery County	546	285	64.7	56.8	353	4.0	330	94.2	10.3	-	51	56.9	28
Linton city, Greene County	4 516	2 488	55.1	46.0	2 487	5.0	2 302	92.6	17.3	-	231	69.3	231
Little York town, Washington County	145	73	74.5	74.0	108	1.9	102	94.1	6.9	-	13	84.6	14
Livonia town, Washington County	78	38	78.2	78.9	61	3.3	59	89.8	6.8	3.4	2	-	-
Lizton town, Hendricks County	270	132	70.7	68.9	191	1.0	184	99.5	4.3	-	35	65.7	26
Logansport city, Cass County	15 506	7 808	60.4	54.5	9 361	5.5	8 625	92.9	16.0	1.9	1 139	70.5	1 098
Long Beach town, LaPorte County	1 255	635	64.9	55.6	815	1.5	780	86.9	4.0	4.5	58	37.9	40
Loogootee city, Martin County	2 221	1 198	63.5	53.4	1 410	7.2	1 276	92.6	15.0	-	161	70.2	103
Losantville town, Randolph County	197	119	60.4	47.9	117	2.6	116	92.2	7.8	-	29	58.6	28
Lowell town, Lake County	5 453	2 828	68.3	57.9	3 709	5.0	3 495	95.8	12.2	0.5	422	59.0	394
Lynn town, Randolph County	867	457	64.9	58.4	563	3.9	537	90.5	13.0	-	70	74.3	59
Lynnville town, Warrick County	585	302	60.2	50.0	352	4.5	334	98.2	4.2	-	56	57.1	29
Lyons town, Greene County	573	295	51.7	43.7	296	8.1	269	94.8	16.4	-	39	94.9	64
McCordsville town, Hancock County	792	396	71.7	66.4	568	2.6	530	92.8	12.1	-	112	63.4	81
Mackey town, Gibson County	83	44	54.2	36.4	45	4.4	43	88.4	-	-	7	42.9	7
Macy town, Miami County	165	76	76.4	80.3	126	6.3	112	98.2	14.3	-	6	50.0	10
Madison city, Jefferson County	9 719	5 018	60.9	57.6	5 903	4.3	5 543	92.5	9.9	1.1	586	71.3	562
Marengo town, Crawford County	600	351	46.8	42.5	281	12.5	237	97.5	17.7	-	41	61.0	24
Marion city, Grant County	24 597	13 338	57.2	51.7	14 058	8.8	12 455	88.7	12.6	0.9	1 550	68.0	1 600
Markle town	862	473	62.4	54.5	538	1.5	520	92.7	10.8	-	55	74.5	51
Huntington County (part)	489	237	71.0	65.0	347	2.0	330	93.6	11.2	-	45	75.6	43
Wells County (part)	373	236	51.2	44.1	191	0.5	190	91.1	10.0	-	10	70.0	8

Table 8. **Employment Status and Journey to Work: 2000**—Con.

[Data based on a sample (except Tables 65-68). For information on confidentiality protection, coverage, sampling error, and nonsampling error, see Appendix G.
For location of definitions, see "How to Use This Census Report"]

State County Place	Population 16 years and over												Own children under 6 years, all parents in family in labor force
			Labor force								Females with own children under 6 years		
			Percent in labor force		Civilian labor force		Workers						
								Means of transportation to work					
	Total	Female	Total	Female	Number	Percent un-employed	Number	Percent using car, truck, or van	Percent in carpools	Percent using public trans-portation	Number	Percent in labor force	
PLACE—Con.													
Markleville town, Madison County	394	176	79.4	74.4	313	3.2	296	95.9	10.5	-	10	80.0	18
Marshall town, Parke County	275	131	69.1	62.6	190	4.2	180	98.3	5.0	-	21	71.4	20
Martinsville city, Morgan County	9 142	4 735	63.0	55.2	5 755	3.4	5 437	92.5	15.8	0.1	667	64.5	601
Matthews town, Grant County	452	238	68.8	64.7	311	2.3	296	91.6	6.4	-	33	51.5	23
Mauckport town, Harrison County	75	40	60.0	62.5	45	11.1	36	88.9	8.3	-	-	(X)	-
Mecca town, Parke County	247	138	70.9	71.7	175	5.1	162	95.1	9.3	-	14	71.4	8
Medaryville town, Pulaski County	458	241	60.3	49.8	276	6.2	256	86.3	9.0	-	21	85.7	26
Medora town, Jackson County	471	259	59.9	48.6	282	6.0	255	91.4	22.4	0.8	22	72.7	20
Mellott town, Fountain County	162	84	61.1	46.4	99	8.1	91	95.6	22.0	-	20	55.0	14
Melody Hill CDP, Vanderburgh County	2 343	1 174	71.1	67.1	1 666	1.9	1 612	97.6	7.9	-	135	84.4	166
Memphis CDP, Clark County	318	160	64.5	67.5	205	-	196	96.9	19.9	-	9	100.0	7
Mentone town, Kosciusko County	601	326	71.0	65.6	427	3.7	403	86.4	16.4	-	42	83.3	70
Meridian Hills town, Marion County	1 330	652	62.3	51.2	828	-	810	96.7	2.6	-	84	47.6	31
Merom town, Sullivan County	230	112	61.7	59.8	142	12.0	121	90.9	19.0	-	16	87.5	21
Merrillville town, Lake County	24 127	12 959	66.3	59.0	15 989	4.4	15 016	94.5	10.3	2.1	1 555	58.8	1 165
Mexico CDP, Miami County	851	424	73.8	64.2	619	7.8	580	94.5	15.9	-	32	56.3	18
Michiana Shores town, LaPorte County	250	128	58.8	50.8	147	4.8	138	91.3	6.5	2.9	7	100.0	10
Michigan City city, LaPorte County	25 508	12 697	59.2	59.0	15 100	5.6	13 926	93.2	13.2	1.8	1 834	75.5	1 954
Michigantown town, Clinton County	344	184	59.9	48.9	206	5.8	189	87.3	5.8	-	20	60.0	19
Middlebury town, Elkhart County	2 053	1 039	77.1	66.9	1 583	1.8	1 538	94.8	8.3	-	186	56.5	170
Middletown town, Henry County	1 903	1 022	61.6	54.9	1 168	9.0	1 055	91.9	12.8	0.4	136	82.4	155
Milan town, Ripley County	1 399	741	63.9	55.2	894	6.2	806	95.2	17.0	-	110	69.1	116
Milford town, Decatur County	101	51	51.5	39.2	52	3.8	46	100.0	21.7	-	5	40.0	3
Milford town, Kosciusko County	1 186	628	67.2	57.5	797	3.5	746	90.8	10.9	-	91	57.1	77
Millersburg town, Elkhart County	609	296	74.5	63.5	454	4.2	431	90.3	13.2	0.7	61	63.9	55
Millhousen town, Decatur County	99	48	68.7	54.2	68	7.4	63	93.7	4.8	-	14	64.3	13
Milltown town	715	377	65.7	61.8	470	5.1	433	97.5	16.2	-	48	60.4	39
Crawford County (part)	379	195	70.2	68.2	266	6.4	240	96.3	18.8	-	29	62.1	23
Harrison County (part)	336	182	60.7	54.9	204	3.4	193	99.0	13.0	-	19	57.9	16
Milton town, Wayne County	475	219	68.0	58.9	323	7.1	293	89.4	13.0	-	27	29.6	17
Mishawaka city, St. Joseph County	36 841	19 652	68.6	60.6	25 264	4.1	23 711	93.9	11.8	1.0	2 659	69.4	2 632
Mitchell city, Lawrence County	3 492	1 927	60.6	53.5	2 112	8.7	1 891	94.9	17.0	0.3	242	73.6	255
Modoc town, Randolph County	160	82	53.8	41.5	86	3.5	83	90.4	15.7	-	14	42.9	9
Monon town, White County	1 325	647	65.0	59.5	861	5.1	802	88.7	22.7	0.7	75	66.7	78
Monroe town, Adams County	546	284	70.0	62.0	382	2.9	366	93.2	8.7	0.5	46	78.3	54
Monroe City town, Knox County	413	216	58.8	51.4	243	2.9	234	93.6	6.0	-	24	58.3	18
Monroeville town, Allen County	899	468	65.6	57.1	590	2.9	571	91.9	10.7	0.4	78	79.5	97
Monrovia town, Morgan County	517	275	68.3	58.5	353	4.5	333	92.2	13.5	-	19	47.4	20
Monterey town, Pulaski County	176	93	63.6	61.3	112	2.7	109	88.1	9.2	-	9	77.8	14
Montezuma town, Parke County	901	450	59.5	48.7	536	6.9	487	94.3	14.0	-	83	56.6	66
Montgomery town, Daviess County	295	141	73.9	70.2	218	3.2	209	90.0	13.9	-	15	86.7	15
Monticello city, White County	4 393	2 377	65.2	62.2	2 865	4.2	2 718	91.3	18.3	-	294	73.8	295
Montpelier city, Blackford County	1 416	737	62.0	54.0	878	4.8	830	93.6	13.5	-	136	60.3	105
Mooreland town, Henry County	279	146	62.4	53.4	174	6.3	150	100.0	8.0	-	40	62.5	29
Moores Hill town, Dearborn County	412	219	65.5	55.3	270	6.3	246	96.3	12.6	-	53	60.4	41
Mooresville town, Morgan County	6 809	3 566	73.5	64.9	4 999	2.5	4 823	95.0	7.3	-	580	69.3	532
Morgantown town, Morgan County	800	427	62.5	56.7	497	4.4	471	86.4	19.3	-	49	51.0	34
Morocco town, Newton County	898	483	62.4	53.6	560	2.0	534	94.4	16.7	0.4	54	81.5	54
Morristown town, Shelby County	829	454	62.6	56.8	519	4.6	485	92.6	9.7	0.2	74	66.2	59
Mount Auburn town, Wayne County	57	24	42.1	37.5	24	-	22	100.0	-	-	-	(X)	-
Mount Ayr town, Newton County	116	64	81.9	82.8	95	-	95	96.8	15.8	-	6	66.7	8
Mount Carmel town, Franklin County	85	41	54.1	51.2	46	-	46	87.0	23.9	-	9	88.9	8
Mount Etna town, Huntington County	85	49	62.4	67.3	53	-	53	100.0	9.4	-	5	-	-
Mount Summit town, Henry County	231	113	73.6	71.7	170	1.8	165	89.7	10.3	-	7	71.4	11
Mount Vernon city, Posey County	5 768	3 063	62.1	55.8	3 582	5.8	3 301	94.0	8.6	-	464	69.6	409
Mulberry town, Clinton County	1 107	629	58.1	48.6	643	3.6	615	95.6	9.3	-	66	60.6	61
Muncie city, Delaware County	55 391	29 814	61.2	56.1	33 891	9.7	29 634	86.8	11.4	1.7	2 861	66.3	2 834
Munster town, Lake County	17 028	9 004	62.3	53.7	10 606	2.9	10 148	89.7	6.5	4.4	820	45.9	480
Napoleon town, Ripley County	181	98	66.3	59.2	120	1.7	118	71.2	6.8	1.7	8	100.0	10
Nappanee city	4 760	2 408	76.7	70.3	3 653	2.6	3 525	93.8	13.4	-	427	81.0	564
Elkhart County (part)	4 606	2 328	76.4	70.2	3 519	2.3	3 404	93.6	13.7	-	394	83.5	542
Kosciusko County (part)	154	80	87.0	75.0	134	9.7	121	100.0	4.1	-	33	51.5	22
Nashville town, Brown County	754	445	47.9	44.3	361	3.3	342	86.0	8.8	-	24	75.0	21
New Albany city, Floyd County	29 263	15 647	65.0	58.8	19 001	4.8	17 703	94.2	11.1	0.9	1 944	70.1	1 842
New Amsterdam town, Harrison County	-	-	(X)	(X)	-	(X)	-	(X)	(X)	(X)	-	(X)	-
Newberry town, Greene County	193	95	66.8	57.9	129	3.9	122	98.4	4.9	-	5	100.0	5
Newburgh town, Warrick County	2 521	1 339	71.3	63.5	1 798	1.9	1 756	97.3	2.2	-	172	70.9	183
New Carlisle town, St. Joseph County	1 116	585	67.4	59.1	752	3.9	716	95.9	8.1	-	63	66.7	69
New Castle city, Henry County	14 126	7 594	57.9	50.9	8 174	5.8	7 485	94.7	13.8	0.2	1 011	62.4	843
New Chicago town, Lake County	1 680	883	58.2	49.3	978	10.8	847	96.5	11.7	0.6	135	60.0	133
New Harmony town, Posey County	753	431	53.0	45.5	399	3.3	367	83.9	7.1	-	33	54.5	24
New Haven city, Allen County	9 691	4 982	70.3	62.0	6 811	3.9	6 476	95.0	7.7	0.1	614	67.9	661
New Market town, Montgomery County	469	246	68.0	53.3	319	2.2	306	91.2	6.9	-	45	48.9	15
New Middletown town, Harrison County	49	23	73.5	52.2	36	5.6	32	100.0	-	-	5	40.0	2
New Palestine town, Hancock County	967	524	70.0	60.3	677	0.9	654	94.8	8.1	-	104	43.3	72
New Paris CDP, Elkhart County	679	344	76.1	70.3	517	1.7	491	92.7	18.3	-	53	75.5	84
New Pekin town, Washington County	1 036	552	63.7	55.4	660	7.7	591	93.1	15.6	-	78	65.4	71

Table 8. **Employment Status and Journey to Work: 2000**—Con.

[Data based on a sample (except Tables 65-68). For information on confidentiality protection, coverage, sampling error, and nonsampling error, see Appendix G.
For location of definitions, see "How to Use This Census Report"]

State County Place	Population 16 years and over												Own children under 6 years, all parents in family in labor force
			Labor force								Females with own children under 6 years		
			Percent in labor force		Civilian labor force		Workers						
								Means of transportation to work					
	Total	Female	Total	Female	Number	Percent un-employed	Number	Percent using car, truck, or van	Percent in carpools	Percent using public trans-portation	Number	Percent in labor force	
PLACE—Con.													
Newpoint town, Decatur County	218	118	73.4	69.5	160	6.3	147	88.4	8.2	-	24	95.8	25
Newport town, Vermillion County	404	203	63.9	58.6	258	8.9	226	88.5	9.7	0.9	28	82.1	40
New Richmond town, Montgomery County	262	137	67.6	61.3	177	8.5	154	94.8	17.5	1.3	28	100.0	27
New Ross town, Montgomery County	234	119	70.9	58.0	166	3.0	158	95.6	12.7	-	27	88.9	29
Newtown town, Fountain County	130	63	57.7	52.4	75	4.0	72	97.2	44.4	-	10	70.0	10
New Washington CDP, Clark County	451	227	69.4	65.2	313	7.0	285	91.6	10.5	-	37	100.0	34
New Whiteland town, Johnson County	3 502	1 758	73.6	66.9	2 564	2.7	2 467	95.3	7.0	-	370	72.2	310
Noblesville city, Hamilton County	21 280	10 908	72.0	63.4	15 322	2.7	14 670	93.8	8.3	0.2	2 194	63.7	1 937
North Crows Nest town, Marion County	42	21	42.9	33.3	18	11.1	16	87.5	-	-	-	(X)	-
North Judson town, Starke County	1 114	581	59.7	49.4	665	6.8	596	96.0	16.6	-	113	49.6	88
North Liberty town, St. Joseph County	977	525	68.7	65.7	667	7.2	612	93.1	8.7	-	92	75.0	90
North Manchester town, Wabash County	5 280	2 980	60.8	57.9	3 199	6.6	2 924	84.3	11.5	-	248	81.9	268
North Salem town, Hendricks County	430	244	63.5	59.4	273	2.2	258	92.2	8.9	-	53	62.3	36
North Terre Haute CDP, Vigo County	3 551	1 792	64.6	60.2	2 293	3.8	2 196	97.5	13.6	-	209	77.5	254
North Vernon city, Jennings County	4 933	2 728	65.3	56.3	3 215	6.7	2 955	95.9	15.4	0.6	458	62.4	347
North Webster town, Kosciusko County	848	429	65.2	57.8	553	2.0	531	92.3	7.2	-	51	90.2	52
Norway CDP, White County	404	237	55.9	61.6	226	-	226	92.5	28.8	3.5	16	100.0	18
Oakland City city, Gibson County	2 106	1 154	56.6	48.4	1 189	9.2	1 075	86.1	11.5	0.7	87	77.0	85
Oak Park CDP, Clark County	4 283	2 252	70.4	64.0	3 015	3.0	2 875	95.3	10.4	0.8	301	80.7	255
Oaktown town, Knox County	517	275	60.0	50.9	310	4.2	290	89.0	10.0	-	31	67.7	29
Odon town, Daviess County	1 116	592	53.3	44.3	589	3.6	558	93.9	14.5	-	72	73.6	57
Ogden Dunes town, Porter County	1 110	562	64.6	55.7	717	1.4	678	88.2	9.0	6.2	43	67.4	37
Oldenburg town, Franklin County	541	348	56.7	44.0	307	1.0	292	75.3	8.9	-	34	88.2	33
Onward town, Cass County	49	24	69.4	50.0	34	-	34	88.2	38.2	-	4	100.0	6
Oolitic town, Lawrence County	934	485	64.2	57.1	597	5.9	563	95.2	10.8	-	77	61.0	56
Orestes town, Madison County	290	151	60.3	57.0	175	2.3	167	98.8	10.8	-	13	69.2	12
Orland town, Steuben County	258	133	66.7	60.9	172	7.0	160	94.4	10.0	-	22	77.3	33
Orleans town, Orange County	1 715	927	59.6	57.0	1 022	5.1	955	95.0	10.2	-	146	82.2	183
Osceola town, St. Joseph County	1 341	665	71.1	66.3	953	3.0	908	95.6	10.4	-	65	67.7	75
Osgood town, Ripley County	1 262	690	60.9	51.7	766	5.2	705	92.1	19.0	0.4	102	56.9	84
Ossian town, Wells County	2 197	1 193	68.5	60.2	1 506	3.3	1 441	95.8	7.6	0.6	222	68.9	204
Otterbein town	968	525	70.4	61.7	681	2.2	657	93.2	14.5	0.5	82	80.5	71
Benton County (part)	724	405	69.3	60.0	502	2.2	484	93.8	18.0	0.6	67	80.6	58
Tippecanoe County (part)	244	120	73.4	67.5	179	2.2	173	91.3	4.6	-	15	80.0	13
Owensville town, Gibson County	1 020	558	54.8	49.1	559	4.7	523	94.5	12.4	-	72	77.8	87
Oxford town, Benton County	965	511	66.7	58.7	644	4.5	605	94.5	18.0	0.5	75	77.3	82
Palmyra town, Harrison County	458	231	67.7	64.1	310	6.1	291	92.4	12.7	-	40	80.0	50
Paoli town, Orange County	2 937	1 574	58.9	56.2	1 731	7.6	1 574	95.1	10.9	-	189	82.0	225
Paragon town, Morgan County	481	241	64.7	51.5	311	4.5	294	85.4	27.9	2.7	46	56.5	45
Parker City town, Randolph County	1 133	616	59.1	50.3	670	8.7	608	92.4	6.4	-	84	58.3	66
Patoka town, Gibson County	594	293	69.7	62.8	414	1.9	389	90.0	7.2	-	59	81.4	77
Patriot town, Switzerland County	176	84	60.2	42.9	106	12.3	91	85.7	22.0	-	11	81.8	7
Pendleton town, Madison County	2 514	1 300	64.4	57.0	1 620	2.8	1 466	95.0	5.0	-	333	73.3	333
Pennville town, Jay County	518	271	65.4	57.2	339	7.7	303	92.4	17.5	-	42	64.3	38
Perrysville town, Vermillion County	406	207	63.3	57.5	257	4.7	242	95.9	8.3	1.2	43	76.7	39
Peru city, Miami County	9 836	5 333	61.8	55.5	6 076	4.5	5 575	92.0	12.5	0.1	675	68.4	698
Petersburg city, Pike County	2 089	1 095	49.4	41.5	1 033	4.4	978	94.1	15.4	-	111	55.9	64
Pierceton town, Kosciusko County	492	244	74.0	68.9	364	5.5	332	96.1	15.4	-	50	80.0	48
Pine Village town, Warren County	222	123	71.2	62.6	157	7.6	146	84.9	13.7	-	9	55.6	7
Pittsboro town, Hendricks County	1 191	635	70.8	64.1	843	2.6	808	94.7	5.4	0.2	131	79.4	140
Plainfield town, Hendricks County	14 612	7 126	64.5	64.0	9 416	3.1	8 894	93.9	5.9	-	884	68.6	930
Plainville town, Daviess County	391	204	67.5	54.9	262	12.6	225	96.4	15.1	-	29	51.7	32
Plymouth city, Marshall County	7 448	3 905	66.1	56.5	4 911	6.4	4 525	91.0	18.2	0.9	588	58.7	499
Poneto town, Wells County	153	76	81.7	78.9	125	4.8	119	94.1	12.6	-	14	50.0	13
Portage city, Porter County	25 790	13 289	65.7	56.1	16 909	4.8	15 836	96.2	9.6	1.3	1 986	54.3	1 410
Porter town, Porter County	3 763	1 990	71.0	62.3	2 671	5.5	2 489	88.1	9.3	7.5	316	50.9	260
Portland city, Jay County	5 122	2 782	64.1	57.8	3 282	5.5	3 048	93.5	12.6	0.3	334	71.9	360
Poseyville town, Posey County	919	489	64.5	53.8	592	0.8	578	95.0	5.9	0.3	57	66.7	52
Pottawattamie Park town, LaPorte County	242	134	42.6	32.1	103	1.9	99	97.0	6.1	2.0	14	28.6	3
Princes Lakes town, Johnson County	1 110	560	70.2	59.6	779	1.7	739	96.1	9.6	-	78	64.1	74
Princeton city, Gibson County	6 216	3 420	62.6	55.8	3 893	6.8	3 591	92.9	12.5	-	535	74.0	468
Redkey town, Jay County	1 124	620	61.6	52.6	692	8.4	612	96.2	13.7	-	99	52.5	52
Remington town, Jasper County	1 069	551	72.2	64.6	772	2.8	750	92.9	9.6	-	83	75.9	115
Rensselaer city, Jasper County	4 096	2 236	59.9	51.7	2 455	6.6	2 266	90.9	13.8	-	303	71.9	333
Reynolds town, White County	392	200	64.3	59.5	252	2.0	241	96.3	6.6	-	38	78.9	28
Richmond city, Wayne County	31 046	16 666	62.8	56.9	19 498	9.1	17 311	91.8	12.7	1.0	2 062	70.0	2 059
Ridgeville town, Randolph County	630	322	67.5	57.5	425	2.6	406	91.4	12.3	0.5	49	63.3	49
Riley town, Vigo County	106	55	61.3	43.6	64	9.4	55	100.0	-	-	22	27.3	13
Rising Sun city, Ohio County	1 905	1 023	64.1	54.2	1 222	5.2	1 145	90.3	12.5	-	109	67.9	99
River Forest town, Madison County	17	7	47.1	57.1	8	-	8	100.0	-	-	-	(X)	-
Roachdale town, Putnam County	770	394	60.9	53.0	466	3.4	444	92.6	14.9	0.5	43	37.2	24
Roann town, Wabash County	333	157	69.1	69.4	230	3.0	215	98.1	13.0	-	7	42.9	7
Roanoke town, Huntington County	1 147	583	73.6	67.6	840	1.7	824	96.8	11.7	0.5	79	78.5	80
Rochester city, Fulton County	5 067	2 682	64.9	57.3	3 290	4.1	3 105	94.5	15.4	-	294	63.6	260
Rockport city, Spencer County	1 648	845	62.6	54.9	1 032	5.8	962	93.1	13.5	-	149	72.5	141
Rockville town, Parke County	2 236	1 243	55.4	47.7	1 228	5.0	1 139	89.5	8.9	-	143	55.9	121
Rocky Ripple town, Marion County	567	308	70.2	65.9	398	4.0	375	92.0	12.0	1.1	46	78.3	53

Table 8. **Employment Status and Journey to Work: 2000**—Con.

[Data based on a sample (except Tables 65-68). For information on confidentiality protection, coverage, sampling error, and nonsampling error, see Appendix G.
For location of definitions, see "How to Use This Census Report"]

State County Place	Population 16 years and over												Own children under 6 years, all parents in family in labor force
			Labor force								Females with own children under 6 years		
			Percent in labor force		Civilian labor force		Workers						
								Means of transportation to work					
	Total	Female	Total	Female	Number	Percent unemployed	Number	Percent using car, truck, or van	Percent in carpools	Percent using public transportation	Number	Percent in labor force	
PLACE—Con.													
Rome City town, Noble County	1 303	648	70.4	63.4	917	3.3	872	95.6	16.9	0.6	96	71.9	101
Rosedale town, Parke County	554	290	60.3	54.8	334	5.1	308	96.8	8.1	-	41	63.4	44
Roseland town, St. Joseph County	1 710	1 432	65.2	62.9	1 104	10.8	986	44.5	2.2	1.1	29	58.6	23
Roselawn CDP	3 016	1 464	67.9	54.4	2 048	4.4	1 940	94.5	12.6	-	277	51.3	204
Jasper County (part)	1 071	497	69.7	54.7	746	2.8	725	91.2	9.5	-	132	57.6	114
Newton County (part)	1 945	967	66.9	54.2	1 302	5.3	1 215	96.5	14.5	-	145	45.5	90
Rossville town, Clinton County	1 177	662	65.7	55.7	773	2.2	750	94.4	11.5	-	111	70.3	88
Royal Center town, Cass County	632	340	69.3	62.6	438	2.3	416	93.3	13.5	-	34	64.7	34
Rushville city, Rush County	4 605	2 523	64.6	54.5	2 974	5.9	2 746	92.4	14.9	1.0	375	73.3	398
Russellville town, Putnam County	269	143	57.2	51.0	154	-	152	97.4	19.7	-	17	29.4	12
Russiaville town, Howard County	795	428	64.4	53.0	512	1.6	501	94.6	8.8	0.4	69	68.1	75
St. Joe town, DeKalb County	330	166	73.0	68.1	241	2.5	234	95.7	12.8	-	29	100.0	45
St. John town, Lake County	6 147	3 143	69.6	58.9	4 277	2.5	4 124	95.3	9.2	2.5	451	62.3	448
St. Leon town, Dearborn County	305	146	63.9	54.8	195	2.6	190	92.1	12.1	-	20	50.0	21
St. Paul town	758	371	71.6	69.0	543	4.4	511	93.3	17.0	-	69	62.3	54
Decatur County (part)	402	196	70.6	66.8	284	6.7	258	91.1	21.3	-	35	68.6	28
Shelby County (part)	356	175	72.8	71.4	259	1.9	253	95.7	12.6	-	34	55.9	26
Salamonia town, Jay County	93	58	86.0	82.8	80	6.3	70	94.3	25.7	-	11	100.0	13
Salem city, Washington County	4 830	2 658	58.6	50.6	2 828	5.6	2 620	94.0	18.4	0.2	319	62.4	261
Saltillo town, Washington County	89	44	51.7	47.7	46	-	46	100.0	32.6	-	1	-	-
Sandborn town, Knox County	374	206	53.7	52.4	199	5.5	186	92.5	15.1	-	21	47.6	8
San Pierre CDP, Starke County	135	82	58.5	40.2	79	-	79	91.1	15.2	-	5	-	-
Santa Claus town, Spencer County	1 477	764	72.8	66.5	1 075	3.3	1 024	96.9	9.3	0.4	128	60.9	111
Saratoga town, Randolph County	229	117	66.8	65.8	153	6.5	141	81.6	9.2	-	26	80.8	17
Schererville town, Lake County	19 447	10 124	71.7	63.6	13 932	2.7	13 388	93.4	7.7	2.2	1 289	55.4	1 046
Schneider town, Lake County	246	107	60.2	36.4	148	6.8	136	96.3	11.8	-	23	34.8	17
Scottsburg city, Scott County	4 764	2 557	62.7	55.3	2 987	6.0	2 777	94.9	10.0	0.3	316	70.6	257
Seelyville town, Vigo County	914	454	69.6	63.4	633	4.3	598	96.5	12.0	-	66	54.5	51
Sellersburg town, Clark County	4 916	2 607	68.9	64.1	3 387	3.5	3 187	97.2	12.0	0.8	318	66.0	302
Selma town, Delaware County	643	335	68.3	66.9	439	3.6	413	97.3	9.4	-	55	76.4	62
Seymour city, Jackson County	13 970	7 225	65.5	55.1	9 150	3.8	8 551	95.1	15.8	-	1 206	59.6	908
Shadeland town, Tippecanoe County	1 316	640	73.2	69.1	963	3.2	911	92.3	10.6	1.0	55	83.6	72
Shamrock Lakes town, Blackford County	133	67	68.4	70.1	91	1.1	88	100.0	6.8	-	3	33.3	1
Sharpsville town, Tipton County	455	242	59.1	48.8	269	-	264	98.1	3.4	-	44	56.8	26
Shelburn town, Sullivan County	985	500	59.5	52.4	586	9.4	516	92.8	14.1	-	75	66.7	61
Shelbyville city, Shelby County	13 547	7 014	68.2	60.1	9 219	4.5	8 624	92.7	12.0	0.2	965	70.2	1 114
Sheridan town, Hamilton County	1 816	1 000	59.6	55.7	1 083	5.5	978	89.7	6.5	-	108	81.5	118
Shipshewana town, LaGrange County	456	246	68.6	62.2	313	1.0	310	80.0	14.2	0.3	31	71.0	25
Shirley town	608	309	64.3	55.3	389	3.3	378	92.9	8.7	-	62	66.1	38
Hancock County (part)	514	255	64.4	56.1	331	3.9	318	92.1	7.2	-	50	66.0	29
Henry County (part)	94	54	63.8	51.9	58	-	60	96.7	16.7	-	12	66.7	9
Shoals town, Martin County	701	375	41.7	39.7	292	8.2	268	91.8	10.8	-	34	52.9	23
Sidney town, Kosciusko County	136	66	64.0	62.1	87	2.3	80	97.5	17.5	-	15	80.0	18
Silver Lake town, Kosciusko County	397	220	64.0	51.8	254	4.7	236	91.9	15.3	-	26	73.1	41
Simonton Lake CDP, Elkhart County	3 110	1 535	73.6	63.5	2 288	3.1	2 217	97.2	9.9	-	190	68.9	143
Somerville town, Gibson County	240	128	58.8	51.6	141	5.0	130	94.6	6.2	-	17	52.9	16
South Bend city, St. Joseph County	80 679	43 381	63.7	57.2	51 344	8.3	46 154	91.8	13.4	2.7	6 567	64.0	6 354
South Haven CDP, Porter County	4 167	2 116	68.6	61.7	2 858	3.6	2 672	96.9	10.9	0.9	298	47.0	161
Southport city, Marion County	1 532	726	70.0	58.7	1 072	1.3	1 048	92.7	13.3	0.7	93	68.8	65
South Whitley town, Whitley County	1 328	706	69.1	61.8	918	2.6	877	93.4	9.6	-	114	77.2	120
Speedway town, Marion County	10 475	5 652	65.6	60.1	6 869	3.5	6 468	92.3	9.3	2.2	671	65.9	591
Spencer town, Owen County	1 797	992	64.3	58.5	1 156	4.3	1 072	92.4	11.2	-	146	80.8	167
Spiceland town, Henry County	586	315	69.5	62.5	407	3.7	375	95.2	10.1	-	49	59.2	46
Spring Grove town, Wayne County	373	221	42.4	31.2	158	2.5	154	92.9	10.4	-	8	37.5	4
Spring Hill town, Marion County	108	47	75.0	66.0	81	-	70	94.3	-	-	5	-	-
Spring Lake town, Hancock County	229	124	66.8	60.5	153	-	151	98.0	11.9	-	16	50.0	4
Springport town, Henry County	118	54	59.3	63.0	70	-	70	92.9	-	-	7	71.4	11
Spurgeon town, Pike County	174	88	60.3	52.3	105	8.6	94	92.6	10.6	-	15	86.7	19
Star City CDP, Pulaski County	274	118	75.5	63.6	207	1.4	204	95.1	20.1	-	14	100.0	27
State Line City town, Warren County	104	47	70.2	80.9	73	12.3	59	86.4	16.9	3.4	-	(X)	-
Staunton town, Clay County	391	203	71.4	70.4	279	7.9	253	95.3	7.9	-	23	52.2	14
Stilesville town, Hendricks County	235	117	65.5	51.3	154	6.5	144	96.5	9.7	-	12	75.0	11
Stinesville town, Monroe County	132	71	55.3	53.5	73	2.7	64	90.6	37.5	-	9	77.8	4
Straughn town, Henry County	211	99	62.1	58.6	131	0.8	130	98.5	2.3	-	11	72.7	10
Sullivan city, Sullivan County	3 582	2 044	54.1	48.3	1 926	7.9	1 718	94.6	6.9	-	227	59.5	174
Sulphur Springs town, Henry County	290	160	61.0	51.3	177	-	177	94.4	10.7	-	21	61.9	16
Summitville town, Madison County	829	408	62.8	56.4	521	6.3	473	91.5	7.2	-	71	59.2	50
Sunman town, Ripley County	557	280	69.7	61.1	388	4.1	360	90.6	10.0	-	46	80.4	64
Swayzee town, Grant County	734	385	65.4	55.8	480	1.7	467	89.9	10.3	-	62	54.8	43
Sweetser town, Grant County	713	392	59.0	52.8	421	2.6	400	92.5	4.8	0.5	41	68.3	40
Switz City town, Greene County	231	116	67.5	61.2	156	4.5	146	97.9	14.4	-	35	80.0	40
Syracuse town, Kosciusko County	2 374	1 216	71.4	65.0	1 696	4.0	1 554	91.7	14.0	-	169	69.2	148
Taylorsville CDP, Bartholomew County	648	347	72.5	64.8	461	2.2	450	90.0	-	2.2	58	82.8	76
Tell City city, Perry County	6 365	3 461	59.9	53.5	3 813	4.8	3 574	94.7	16.6	0.4	435	67.1	326
Tennyson town, Warrick County	194	108	67.0	55.6	130	8.5	119	86.6	13.4	-	18	77.8	25
Terre Haute city, Vigo County	48 066	24 470	58.0	54.2	27 854	8.3	25 055	89.7	11.3	0.5	2 927	64.7	2 588
Thorntown town, Boone County	1 157	588	74.0	69.2	856	3.7	804	90.4	10.6	0.4	69	73.9	90

Table 8. **Employment Status and Journey to Work: 2000**—Con.

[Data based on a sample (except Tables 65-68). For information on confidentiality protection, coverage, sampling error, and nonsampling error, see Appendix G.
For location of definitions, see "How to Use This Census Report"]

State County Place	Population 16 years and over												Own children under 6 years, all parents in family in labor force
			Labor force								Females with own children under 6 years		
			Percent in labor force		Civilian labor force		Workers						
								Means of transportation to work					
	Total	Female	Total	Female	Number	Percent un-employed	Number	Percent using car, truck, or van	Percent in carpools	Percent using public trans-portation	Number	Percent in labor force	
PLACE—Con.													
Tipton city, Tipton County	4 119	2 229	64.4	57.5	2 651	2.5	2 490	95.4	6.9	-	300	66.3	265
Topeka town, LaGrange County	826	413	73.0	60.3	603	1.8	590	88.5	18.5	-	83	68.7	90
Town of Pines town, Porter County	655	306	70.2	62.1	460	6.3	413	90.6	9.4	2.2	23	56.5	13
Trafalgar town, Johnson County	537	253	75.8	70.0	407	0.2	391	94.6	13.0	1.0	72	61.1	64
Trail Creek town, LaPorte County	1 845	975	61.2	52.0	1 129	2.8	1 065	94.9	5.4	0.9	105	60.0	88
Tri-Lakes CDP, Whitley County	2 856	1 405	73.8	69.2	2 109	2.6	2 034	97.7	13.5	-	175	56.6	152
Troy town, Perry County	316	156	61.7	51.3	195	11.3	169	97.0	19.5	-	23	60.9	12
Ulen town, Boone County	78	44	52.6	40.9	41	-	39	100.0	7.7	-	3	100.0	3
Union City city, Randolph County	2 778	1 452	61.6	53.0	1 711	8.2	1 511	92.9	21.2	-	213	61.5	214
Uniondale town, Wells County	195	103	64.1	62.1	125	7.2	115	95.7	7.0	-	10	40.0	4
Universal town, Vermillion County	355	159	76.1	62.9	270	9.3	238	100.0	13.9	-	22	31.8	12
Upland town, Grant County	3 379	1 767	67.1	67.2	2 265	25.4	1 675	65.7	7.2	0.1	97	48.5	69
Utica town, Clark County	486	234	65.2	56.0	317	5.0	298	93.3	5.7	-	14	100.0	19
Valparaiso city, Porter County	22 401	11 865	64.8	57.3	14 501	4.4	13 579	87.3	6.4	0.7	1 197	62.2	980
Van Buren town, Grant County	639	356	63.8	58.7	408	2.7	387	93.8	14.5	-	74	67.6	101
Veedersburg town, Fountain County	1 772	887	63.6	58.6	1 123	5.2	1 055	96.0	17.3	-	142	78.9	142
Vera Cruz town, Wells County	33	17	39.4	35.3	13	-	13	100.0	7.7	-	5	100.0	3
Vernon town, Jennings County	254	109	55.9	56.9	142	3.5	131	93.1	13.7	-	19	68.4	15
Versailles town, Ripley County	1 383	758	62.9	59.9	870	5.9	810	91.4	12.0	0.4	120	60.8	96
Vevay town, Switzerland County	1 363	770	58.0	50.4	790	9.1	702	88.6	13.7	0.3	82	72.0	74
Vincennes city, Knox County	15 322	7 796	63.5	56.7	9 719	12.1	8 274	91.2	10.5	0.1	935	69.1	792
Wabash city, Wabash County	9 291	4 957	63.5	57.2	5 897	5.9	5 473	95.3	11.1	0.2	626	75.1	667
Wakarusa town, Elkhart County	1 228	694	65.6	57.2	806	1.2	780	90.9	10.5	-	94	61.7	66
Walkerton town, St. Joseph County	1 723	940	66.3	60.9	1 143	4.8	1 067	88.5	10.5	-	120	80.0	108
Wallace town, Fountain County	71	33	66.2	54.5	47	6.4	44	79.5	18.2	-	5	60.0	15
Walton town, Cass County	809	429	65.0	55.5	526	5.1	497	96.2	6.0	0.4	56	58.9	39
Wanatah town, LaPorte County	768	394	71.7	62.9	551	3.3	524	91.0	7.1	0.2	72	51.4	58
Warren town, Huntington County	993	501	71.0	61.5	704	1.8	682	93.1	14.1	0.3	72	80.6	90
Warren Park town, Marion County	1 439	859	49.5	39.3	712	2.8	682	92.1	15.1	1.0	47	66.0	29
Warsaw city, Kosciusko County	9 364	4 842	64.9	57.0	6 076	4.1	5 727	91.6	14.8	1.7	769	65.8	712
Washington city, Daviess County	8 796	4 752	59.2	51.7	5 208	6.0	4 795	96.2	14.3	0.3	586	62.3	515
Waterloo town, DeKalb County	1 519	770	74.2	64.7	1 124	3.9	1 070	93.4	11.8	0.2	169	71.6	171
Waveland town, Montgomery County	340	174	63.8	53.4	217	1.8	210	92.9	18.1	-	14	50.0	16
Waynetown town, Montgomery County	721	363	67.5	62.0	487	7.6	441	91.4	11.6	0.5	81	63.0	63
West Baden Springs town, Orange County	506	263	58.1	51.3	294	4.8	279	98.6	22.2	-	29	65.5	26
West College Corner town, Union County	425	205	71.3	64.4	303	3.3	283	91.5	13.4	-	54	72.2	52
Westfield town, Hamilton County	6 273	3 305	76.8	69.4	4 815	2.7	4 643	95.9	7.5	0.5	822	69.1	753
West Harrison town, Dearborn County	209	108	61.2	56.5	128	5.5	116	89.7	15.5	1.7	22	81.8	23
West Lafayette city, Tippecanoe County	26 386	11 198	58.2	56.8	15 341	10.5	13 250	74.0	7.1	1.9	613	51.9	428
West Lebanon town, Warren County	555	275	66.8	60.0	371	5.7	347	96.3	13.8	-	33	66.7	43
Westport town, Decatur County	1 165	586	67.1	63.7	782	4.5	717	95.0	12.6	-	102	77.5	92
West Terre Haute town, Vigo County	1 713	909	60.2	53.1	1 032	9.2	924	92.2	16.9	-	131	61.8	129
Westville town, LaPorte County	1 638	813	66.8	60.1	1 094	4.1	1 031	96.7	9.9	0.9	158	75.3	168
Wheatfield town, Jasper County	577	287	62.9	51.9	363	6.6	333	93.1	9.6	-	46	54.3	41
Wheatland town, Knox County	378	208	60.6	53.8	229	5.2	212	90.6	8.0	-	17	70.6	11
Whiteland town, Johnson County	2 604	1 387	81.1	76.4	2 112	3.6	1 993	97.6	10.8	-	275	68.0	223
Whitestown town, Boone County	367	185	70.8	61.6	260	2.3	247	91.1	2.0	-	21	57.1	17
Whitewater town, Wayne County	49	21	71.4	52.4	35	8.6	32	100.0	6.3	-	4	75.0	3
Whiting city, Lake County	3 920	2 022	54.4	45.0	2 133	6.8	1 954	86.3	11.5	1.8	256	43.8	161
Wilkinson town, Hancock County	354	179	57.1	50.3	202	2.0	198	93.4	6.6	-	29	55.2	20
Williams Creek town, Marion County	322	181	63.7	55.2	205	1.5	199	92.5	2.5	-	15	53.3	5
Williamsport town, Warren County	1 499	813	63.6	56.0	954	1.5	928	95.3	10.7	-	96	71.9	93
Winamac town, Pulaski County	1 913	1 046	57.7	52.1	1 099	6.5	1 017	95.9	14.0	-	134	76.9	141
Winchester city, Randolph County	3 976	2 162	58.4	50.5	2 321	7.0	2 095	92.8	13.5	-	293	67.2	256
Windfall City town, Tipton County	591	300	60.2	53.7	356	3.1	340	97.1	10.6	-	44	70.5	34
Winfield town, Lake County	1 741	922	66.9	55.5	1 164	2.3	1 120	94.3	12.3	0.9	161	62.1	124
Wingate town, Montgomery County	215	110	60.5	57.3	130	3.8	117	97.4	6.0	-	12	83.3	13
Winona Lake town, Kosciusko County	2 949	1 581	72.3	63.4	2 133	-	2 074	94.5	20.6	0.9	249	70.7	194
Winslow town, Pike County	644	330	63.2	58.8	405	4.4	379	93.1	16.4	0.5	51	66.7	43
Wolcott town, White County	716	397	69.3	60.7	494	3.0	465	92.9	8.4	-	55	78.2	63
Wolcottville town	664	313	72.7	68.4	483	5.2	448	94.4	22.5	-	60	70.0	69
LaGrange County (part)	346	155	70.5	67.7	244	5.3	231	93.1	19.0	-	30	73.3	37
Noble County (part)	318	158	75.2	69.0	239	5.0	217	95.9	26.3	-	30	66.7	32
Woodburn city, Allen County	1 144	583	73.4	68.1	840	5.2	788	95.1	10.3	-	107	65.4	97
Woodlawn Heights town, Madison County	49	28	67.3	60.7	33	-	33	100.0	9.1	-	6	100.0	2
Worthington town, Greene County	1 204	638	59.1	52.4	710	7.2	650	94.0	20.3	0.3	65	64.6	42
Wynnedale town, Marion County	264	142	61.7	55.6	163	-	163	92.6	2.5	1.2	16	37.5	13
Yeoman town, Carroll County	80	36	77.5	63.9	62	-	62	100.0	8.1	-	-	(X)	-
Yorktown town, Delaware County	3 649	1 915	68.0	59.1	2 481	2.8	2 363	99.3	4.9	-	297	75.8	307
Zanesville town	441	226	81.9	77.4	361	2.2	351	92.9	10.3	-	41	70.7	40
Allen County (part)	72	40	73.6	72.5	53	-	51	100.0	19.6	-	9	66.7	8
Wells County (part)	369	186	83.5	78.5	308	2.6	300	91.7	8.7	-	32	71.9	32
Zionsville town, Boone County	6 022	3 267	64.9	53.5	3 896	1.4	3 795	91.8	3.8	0.2	560	55.2	395

Table 9. **Work Status and Income in 1999: 2000**

[Data based on a sample (except Tables 65-68). For information on confidentiality protection, coverage, sampling error, and nonsampling error, see Appendix G.
For location of definitions, see "How to Use This Census Report"]

State County County Subdivision Place	Population 16 years and over, worked in 1999						Median income in 1999 (dollars)			Per capita income in 1999 (dollars)
	Total		Worked 40 or more weeks							
			Total		Full-time, year-round					
	Male	Female	Male	Female	Male	Female	Households	Families	Nonfamily households	
The State	**1 805 100**	**1 604 233**	**1 493 375**	**1 203 980**	**1 224 543**	**806 555**	**41 567**	**50 261**	**23 689**	**20 397**
Adams County	9 708	7 763	8 312	6 142	6 806	3 802	40 625	46 749	21 323	16 704
Blue Creek township	334	131	246	120	185	59	37 105	37 841	21 875	11 319
French township	250	211	232	137	200	70	46 731	60 536	38 571	16 776
Hartford township	223	138	190	110	161	28	46 750	48 365	7 344	12 422
Jefferson township	226	107	187	69	116	38	32 784	33 580	28 833	8 776
Kirkland township	285	204	240	160	172	106	52 917	52 292	31 429	27 083
Monroe township	1 333	894	1 156	665	883	365	38 670	43 405	20 083	13 314
Berne city (part)	586	422	538	329	444	181	37 537	43 802	20 250	16 674
Monroe town (part)	172	149	145	118	130	68	43 295	50 682	16 875	16 988
Preble township	319	299	285	229	253	157	47 500	50 938	37 250	17 719
Root township	1 356	1 202	1 204	1 014	1 021	659	45 060	51 332	25 511	20 049
Decatur city (part)	386	425	329	330	268	259	42 130	49 659	27 500	23 778
St. Marys township	351	310	311	285	289	169	45 461	58 558	27 679	17 317
Union township	299	245	255	218	197	157	51 500	53 382	21 250	21 031
Wabash township	1 609	1 271	1 351	936	1 013	585	33 500	44 194	17 055	15 334
Berne city (part)	627	550	552	400	436	233	35 000	46 743	16 838	17 900
Geneva town	417	376	371	286	313	184	33 942	41 645	20 750	16 435
Washington township	3 123	2 751	2 655	2 199	2 316	1 409	37 887	45 656	20 962	17 760
Decatur city (part)	2 334	2 169	2 028	1 757	1 783	1 115	36 159	44 046	20 133	17 231
Monroe town (part)	52	49	41	38	36	27	39 167	39 583	24 375	15 677
Allen County	99 903	88 673	84 759	68 101	69 686	44 339	42 671	52 708	25 830	21 544
Aboite township	8 965	7 197	8 034	5 445	7 102	3 546	74 874	83 925	40 656	37 796
Fort Wayne city (part)	-	-	-	-	-	-	-	-	-	-
Adams township	8 684	8 402	7 161	6 640	5 910	4 495	37 817	45 009	25 657	18 163
Fort Wayne city (part)	4 077	4 516	3 263	3 520	2 588	2 475	32 677	39 354	22 414	16 637
New Haven city (part)	3 855	3 376	3 228	2 694	2 746	1 783	41 670	49 288	27 423	19 995
Cedar Creek township	3 122	2 488	2 699	1 961	2 352	1 128	62 539	66 861	29 922	22 332
Grabill town	323	319	293	257	240	157	42 240	48 500	25 486	17 252
Leo-Cedarville town	855	680	731	548	643	355	66 652	70 750	41 042	22 170
Eel River township	983	765	868	626	761	363	57 120	62 212	26 250	20 637
Jackson township	157	139	137	109	124	57	53 393	69 231	22 361	22 320
Jefferson township	603	468	478	360	415	202	51 761	55 893	37 212	19 954
New Haven city (part)	75	53	75	53	71	27	55 417	56 528	38 750	17 991
Lafayette township	920	779	812	581	720	343	55 119	65 707	35 272	24 307
Zanesville town (part)	24	31	18	28	15	14	36 250	54 375	22 917	19 478
Lake township	571	490	500	389	418	248	48 110	51 845	24 583	17 889
Madison township	579	489	452	396	399	249	49 591	52 946	20 000	17 738
Marion township	1 184	993	986	798	878	550	50 068	57 500	22 833	21 080
Maumee township	776	688	654	544	557	317	46 625	51 806	24 625	18 942
Woodburn city	487	425	405	345	320	220	40 833	45 781	20 469	18 061
Milan township	1 112	745	932	613	718	265	55 732	58 750	32 727	18 352
Monroe township	612	498	547	366	412	263	40 833	48 125	19 107	17 470
Monroeville town	340	283	294	211	247	152	35 795	41 310	20 000	16 242
Perry township	5 691	4 805	5 043	3 592	4 362	2 192	72 565	76 279	41 845	30 095
Huntertown town	586	502	509	400	444	266	52 250	59 219	29 286	21 232
Pleasant township	1 078	918	997	735	871	441	53 432	57 727	31 417	20 639
Fort Wayne city (part)	23	9	23	9	13	4	50 536	51 964	6 250	13 833
St. Joseph township	20 920	19 003	18 420	14 641	15 104	9 653	49 045	59 850	28 809	22 861
Fort Wayne city (part)	17 480	15 988	15 380	12 205	12 613	7 928	48 251	58 540	27 938	22 568
Scipio township	136	82	118	64	111	36	50 000	51 250	40 750	20 167
Springfield township	1 075	768	936	584	762	320	52 868	54 909	21 964	16 721
Washington township	10 574	9 627	9 027	7 833	7 464	5 269	40 538	48 452	27 041	21 163
Fort Wayne city (part)	6 610	6 336	5 569	5 092	4 536	3 407	36 426	44 816	25 293	18 496
Wayne township	32 161	29 329	25 958	21 824	20 246	14 402	32 283	38 705	22 482	16 726
Fort Wayne city (part)	31 562	28 816	25 417	21 425	19 782	14 196	32 061	38 293	22 506	16 642
Bartholomew County	21 729	18 412	18 613	13 872	15 875	9 354	44 184	52 097	24 740	21 536
Camp Atterbury UT	-	-	-	-	-	-	-	-	-	-
Clay township	918	876	768	696	690	442	41 983	50 282	21 417	20 513
Columbus city (part)	98	113	84	97	84	56	59 688	61 000	26 250	19 436
Clifty township	416	321	386	250	297	125	56 597	63 393	22 083	20 792
Columbus township	12 315	10 462	10 416	7 905	8 881	5 300	41 760	52 062	24 300	22 190
Columbus city (part)	11 114	9 552	9 375	7 255	7 978	4 860	41 002	51 698	24 697	22 061
Flat Rock township	469	390	414	309	344	204	55 078	60 125	26 875	22 443
Clifford town	85	50	71	39	59	22	25 000	37 917	17 083	13 132
Columbus city (part)	-	-	-	-	-	-	-	-	-	-
German township	2 169	1 897	1 821	1 404	1 550	942	38 919	41 859	25 417	16 196
Columbus city (part)	-	-	-	-	-	-	-	-	-	-
Edinburgh town (part)	150	64	102	37	102	15	44 091	44 886	16 250	11 741
Taylorsville CDP	245	229	219	184	201	126	36 923	45 000	25 147	15 566
Harrison township	1 126	884	1 038	684	872	444	71 054	74 297	36 875	31 082
Columbus city (part)	180	87	180	73	157	44	77 894	75 000	79 627	27 280
Haw Creek township	1 191	1 050	1 015	749	842	518	41 162	47 112	23 417	17 064
Hartsville town	119	91	101	68	86	52	50 000	54 375	35 938	18 372
Hope town	572	513	476	361	380	234	33 347	38 875	17 750	14 099
Jackson township	240	216	206	172	160	123	44 828	48 125	21 364	24 185
Ohio township	578	410	511	307	442	203	53 092	57 586	21 691	22 392
Rock Creek township	412	352	377	213	315	161	50 167	58 264	35 625	22 627
Sand Creek township	758	568	665	453	590	331	48 720	50 236	29 539	21 185
Elizabethtown town	107	97	85	72	72	64	36 364	41 364	10 833	16 373
Wayne township	1 137	986	996	730	892	561	51 995	55 982	18 676	19 938
Columbus city (part)	238	164	229	128	222	109	56 406	56 042	90 225	19 059
Jonesville town	76	52	64	49	49	40	30 694	48 750	19 583	17 995
Benton County	2 837	2 482	2 403	1 889	2 014	1 339	39 813	46 869	22 386	17 220
Bolivar township	412	379	346	273	291	196	40 815	48 523	23 409	17 109
Otterbein town (part)	272	286	219	205	194	158	39 808	44 917	20 125	16 134
Center township	852	736	721	572	614	372	40 441	50 577	23 750	17 789
Fowler town	697	627	572	480	496	322	40 396	50 586	23 750	17 881
Gilboa township	78	61	73	34	56	25	51 719	52 344	28 750	16 131
Grant township	296	310	242	217	216	164	34 375	40 208	19 722	16 343
Boswell town	211	234	175	154	152	101	33 224	36 136	20 750	14 401
Hickory Grove township	123	111	107	87	96	69	39 236	42 031	15 833	14 567
Ambia town	57	52	49	28	38	18	36 667	38 750	20 625	14 169

Table 9. **Work Status and Income in 1999: 2000**—Con.

[Data based on a sample (except Tables 65-68). For information on confidentiality protection, coverage, sampling error, and nonsampling error, see Appendix G.
For location of definitions, see "How to Use This Census Report"]

State County County Subdivision Place	Population 16 years and over, worked in 1999						Median income in 1999 (dollars)			Per capita income in 1999 (dollars)
	Total		Worked 40 or more weeks							
			Total		Full-time, year-round					
	Male	Female	Male	Female	Male	Female	Households	Families	Nonfamily households	
Benton County—Con.										
Oak Grove township	493	418	412	354	336	260	40 987	46 591	22 500	17 851
Oxford town	368	328	306	276	246	202	39 375	45 966	21 500	16 472
Parish Grove township	78	57	67	49	49	8	40 000	43 500	8 750	18 387
Pine township	100	76	85	70	72	70	62 917	64 306	21 563	21 823
Richland township	241	187	208	146	176	110	34 808	42 250	25 139	15 579
Earl Park town	133	142	109	107	98	73	32 981	37 188	21 000	14 369
Union township	83	65	83	49	72	39	36 161	38 958	18 500	18 396
York township	81	82	59	38	36	26	27 039	50 833	11 806	14 153
Blackford County	4 121	3 496	3 371	2 658	2 753	1 864	34 760	41 758	20 337	16 543
Harrison township	878	706	754	549	624	391	32 672	41 402	18 839	15 942
Montpelier city	525	447	448	350	371	242	30 175	38 804	16 063	15 076
Jackson township	462	393	340	316	268	239	38 462	41 136	24 107	16 959
Dunkirk city (part)	44	44	37	34	16	27	45 227	46 250	26 563	14 479
Licking township	2 470	2 142	2 042	1 630	1 654	1 109	32 676	41 278	20 158	16 578
Hartford City city	1 917	1 676	1 547	1 263	1 266	861	31 531	39 654	19 199	15 596
Shamrock Lakes town	48	50	40	41	31	29	61 875	65 250	18 750	21 088
Washington township	311	255	235	163	207	125	42 292	48 333	23 393	17 470
Boone County	13 537	11 689	12 172	9 379	10 952	6 905	49 632	58 879	24 438	24 182
Center township	5 001	4 612	4 420	3 735	3 950	2 971	40 599	51 426	22 981	19 015
Lebanon city	4 061	3 924	3 587	3 150	3 231	2 532	37 791	47 769	22 486	18 245
Ulen town	23	18	21	14	18	8	57 083	56 667	200 000+	41 557
Clinton township	216	187	200	143	172	85	40 469	46 500	18 750	18 259
Eagle township	3 935	3 173	3 560	2 488	3 296	1 744	72 926	90 463	24 267	33 764
Zionsville town	2 384	1 908	2 133	1 488	2 006	1 052	81 770	95 359	24 533	35 049
Harrison township	252	214	230	183	223	166	58 787	65 938	32 917	23 637
Jackson township	823	721	730	584	671	433	48 546	55 172	27 788	21 178
Advance town	169	158	142	125	127	86	45 000	50 972	32 813	17 169
Jamestown town (part)	278	243	249	212	230	147	45 962	53 333	22 917	19 734
Jefferson township	363	312	331	244	300	177	52 344	56 250	36 719	18 404
Marion township	356	306	326	245	278	174	52 050	56 932	36 875	20 423
Perry township	345	303	297	289	268	174	39 432	39 659	32 045	19 872
Sugar Creek township	672	633	628	492	542	359	40 643	48 281	24 286	19 819
Thorntown town	454	414	417	337	352	240	38 289	43 194	22 132	19 109
Union township	652	463	595	367	550	216	60 036	66 786	20 057	28 415
Washington township	510	444	482	334	385	194	47 734	49 727	26 397	18 355
Worth township	412	321	373	275	317	212	46 250	50 000	36 250	20 764
Whitestown town	147	130	143	116	132	89	46 528	47 917	35 714	21 674
Brown County	4 535	3 893	3 748	3 030	3 054	2 046	43 708	49 252	26 613	20 548
Hamblen township	1 497	1 209	1 219	946	969	616	48 052	51 382	27 063	20 475
Jackson township	1 086	924	895	728	678	508	36 293	40 754	20 893	18 567
Van Buren township	646	543	544	396	499	269	49 926	57 308	29 432	21 530
Washington township	1 306	1 217	1 090	960	908	653	41 814	47 401	28 192	21 967
Nashville town	203	228	142	168	116	112	27 330	38 750	19 779	24 723
Carroll County	6 235	5 116	5 279	3 974	4 412	2 502	42 677	50 216	22 889	19 436
Adams township	155	125	143	91	115	42	41 797	48 250	13 036	20 077
Burlington township	543	438	484	337	441	199	54 348	63 409	31 000	22 200
Burlington town	153	103	134	86	122	51	38 472	52 917	24 688	22 482
Carrollton township	144	145	103	93	79	63	36 000	41 591	22 000	16 961
Clay township	266	248	236	235	188	139	48 750	55 645	24 643	17 137
Deer Creek township	1 419	1 192	1 219	889	998	582	40 290	50 101	19 648	18 381
Delphi city	863	723	741	557	600	357	34 388	45 878	18 317	16 703
Democrat township	330	250	295	188	246	109	48 571	51 750	17 250	23 861
Jackson township	382	319	316	244	271	148	41 550	46 583	22 750	16 670
Camden town	184	168	169	117	147	76	44 250	53 750	23 125	19 476
Jefferson township	719	580	587	474	481	324	41 458	49 276	29 028	21 642
Yeoman town	44	23	33	21	33	18	53 214	57 500	26 250	20 315
Liberty township	158	118	123	92	111	57	43 333	46 750	19 000	17 143
Madison township	147	87	118	64	118	56	37 750	39 750	31 071	17 958
Monroe township	852	771	736	624	608	348	38 182	44 012	18 837	18 815
Flora town	598	576	513	502	417	271	37 400	43 257	18 750	18 863
Rock Creek township	169	116	120	90	95	61	47 386	50 000	30 781	19 317
Tippecanoe township	757	591	629	432	499	296	50 379	52 524	28 000	20 334
Washington township	194	136	170	121	162	78	40 000	39 167	41 071	18 061
Cass County	12 197	10 353	10 042	7 738	8 413	5 251	39 193	46 506	21 449	18 892
Adams township	283	301	264	230	197	147	47 656	53 056	20 125	16 931
Bethlehem township	283	204	259	134	176	58	36 250	40 139	35 132	18 075
Boone township	476	384	355	288	313	177	42 500	52 050	21 094	17 111
Royal Center town	249	220	183	162	160	129	40 625	52 167	18 214	17 440
Clay township	778	707	681	553	605	304	46 031	51 331	27 625	24 857
Logansport city (part)	35	81	19	49	19	18	12 955	16 313	11 319	7 232
Clinton township	173	113	161	96	161	73	58 068	59 886	28 125	21 890
Logansport city (part)	-	-	-	-	-	-	-	-	-	-
Deer Creek township	236	257	218	200	178	121	48 681	58 611	22 250	18 920
Eel township	5 946	5 036	4 667	3 838	3 815	2 760	34 651	42 012	20 193	17 518
Logansport city (part)	5 590	4 682	4 375	3 561	3 599	2 551	34 059	40 952	20 436	17 324
Harrison township	249	172	204	122	188	76	38 472	41 250	35 417	16 555
Jackson township	1 010	816	874	599	790	410	50 985	58 966	32 000	23 088
Galveston town	502	416	441	309	382	212	45 450	48 942	34 167	22 880
Grissom AFB CDP (part)	-	-	-	-	-	-	-	-	-	-
Jefferson township	497	419	447	302	390	202	41 576	45 781	22 396	19 638
Miami township	375	310	329	212	252	128	41 042	48 182	17 426	17 811
Noble township	670	521	539	385	452	251	39 432	48 958	20 144	18 706
Logansport city (part)	65	62	46	35	46	28	26 731	68 542	21 776	18 524
Tipton township	758	666	653	484	533	335	51 016	57 639	18 333	20 939
Onward town	22	16	22	12	13	6	40 625	50 313	4 688	15 993
Walton town	310	275	247	183	194	130	41 429	49 167	22 045	19 087
Washington township	463	447	391	295	363	209	36 667	40 104	27 639	18 309
Logansport city (part)	-	-	-	-	-	-	-	-	-	-

Table 9. **Work Status and Income in 1999: 2000**—Con.

[Data based on a sample (except Tables 65-68). For information on confidentiality protection, coverage, sampling error, and nonsampling error, see Appendix G.
For location of definitions, see "How to Use This Census Report"]

State County County Subdivision Place	Population 16 years and over, worked in 1999						Median income in 1999 (dollars)			Per capita income in 1999 (dollars)
	Total		Worked 40 or more weeks							
			Total		Full-time, year-round					
	Male	Female	Male	Female	Male	Female	Households	Families	Nonfamily households	
Clark County	28 724	26 827	24 517	21 200	20 649	15 115	40 111	47 412	22 760	19 936
Bethlehem township	109	102	90	73	84	53	46 731	49 844	45 563	14 777
Carr township	792	667	705	523	559	369	55 400	60 331	25 074	32 724
Charlestown township	3 208	2 985	2 616	2 217	2 215	1 578	38 883	43 159	17 061	16 795
Charlestown city	1 588	1 546	1 249	1 149	1 048	863	28 238	35 592	14 461	13 892
Jeffersonville township	16 767	15 957	14 459	12 707	12 109	9 020	37 810	45 865	22 464	19 777
Clarksville town (part)	5 850	5 575	5 027	4 251	4 183	2 977	34 193	43 207	21 875	19 809
Jeffersonville city (part)	8 046	7 653	6 863	6 229	5 763	4 465	37 225	45 313	22 153	19 657
Oak Park CDP (part)	1 554	1 462	1 406	1 173	1 135	816	50 809	56 393	30 402	21 146
Monroe township	1 487	1 249	1 268	1 000	1 111	715	47 035	52 616	25 093	18 528
Henryville CDP	468	447	419	348	357	288	49 405	55 000	22 143	17 745
Oregon township	399	325	338	277	297	217	40 590	40 991	35 227	19 286
Owen township	303	217	238	159	179	119	38 750	43 750	25 208	18 644
Silver Creek township	2 801	2 736	2 370	2 149	1 991	1 570	41 894	51 086	24 016	20 051
Clarksville town (part)	365	387	314	306	298	210	77 056	77 671	26 538	28 405
Sellersburg town	1 836	1 823	1 605	1 444	1 322	1 038	39 832	46 512	23 417	18 648
Union township	598	611	545	455	463	325	47 958	54 712	29 063	21 854
Memphis CDP	97	115	89	99	79	68	35 658	41 528	30 583	20 054
Utica township	937	874	829	784	737	571	57 083	60 896	27 813	29 209
Jeffersonville city (part)	6	8	-	8	-	8	43 125	43 125	-	18 644
Oak Park CDP (part)	98	134	98	134	73	81	60 833	61 500	60 577	44 065
Utica town	195	138	173	113	147	85	36 023	38 750	24 375	23 518
Washington township	585	469	442	346	385	203	41 733	45 739	22 500	17 620
New Washington CDP	196	165	146	140	129	81	37 368	42 292	22 500	19 343
Wood township	738	635	617	510	519	375	44 464	48 945	24 554	19 176
Borden town	283	235	247	189	213	144	40 962	44 868	26 607	17 417
Clay County	7 394	6 379	6 135	4 785	5 113	3 200	36 865	41 863	20 188	16 364
Brazil township	2 118	1 979	1 768	1 498	1 537	1 124	31 026	37 380	17 933	14 913
Brazil city (part)	1 999	1 884	1 668	1 418	1 437	1 061	30 674	36 989	18 010	14 909
Cass township	63	33	51	18	34	6	21 250	25 227	17 813	8 092
Dick Johnson township	490	353	441	266	336	139	43 191	44 219	32 083	16 351
Brazil city (part)	-	-	-	-	-	-	11 250	-	11 250	10 533
Harrison township	655	574	482	402	365	232	34 056	36 842	20 125	16 440
Clay City town	259	281	212	191	161	131	31 316	36 750	16 875	15 281
Jackson township	750	645	635	496	546	343	45 357	50 203	23 000	19 274
Brazil city (part)	72	50	45	29	45	20	43 333	50 278	9 643	21 657
Lewis township	400	292	330	223	276	141	34 650	42 639	16 250	14 908
Perry township	301	200	243	145	216	80	35 991	42 969	21 458	16 574
Posey township	1 186	995	955	743	742	470	44 826	47 439	26 012	18 149
Brazil city (part)	11	11	11	11	11	11	63 750	63 750	-	21 333
Staunton town	148	156	113	121	102	77	38 750	43 125	19 375	14 192
Sugar Ridge township	304	317	258	211	223	132	41 630	43 558	29 583	16 974
Center Point town	62	82	52	64	49	46	50 833	52 917	24 375	17 110
Van Buren township	914	800	796	648	685	458	38 426	43 674	15 391	16 763
Carbon town	89	81	84	65	75	54	35 208	37 656	21 500	13 089
Harmony town	146	166	126	121	103	74	33 438	41 750	22 656	16 276
Knightsville town	151	124	143	104	112	78	38 417	40 481	12 083	14 123
Washington township	213	191	176	135	153	75	44 531	44 219	47 813	17 096
Clinton County	9 764	8 007	8 294	6 225	7 174	4 512	40 759	48 864	21 236	17 862
Center township	4 735	3 979	4 038	3 106	3 339	2 341	34 650	43 955	18 149	15 789
Frankfort city (part)	4 453	3 740	3 785	2 963	3 132	2 233	33 275	42 686	18 101	15 393
Forest township	248	198	227	128	209	76	52 159	65 469	27 578	20 044
Jackson township	358	332	300	266	239	207	57 560	59 286	24 896	21 019
Johnson township	215	148	183	108	151	76	38 963	52 917	20 833	18 962
Kirklin township	355	321	257	239	239	173	43 750	44 509	22 083	18 696
Kirklin town	213	151	173	118	155	84	39 167	41 000	18 333	14 633
Madison township	617	539	513	426	457	271	50 122	54 342	25 119	18 744
Mulberry town	361	326	318	253	271	148	45 000	51 591	22 885	18 635
Michigan township	522	426	450	316	410	193	49 188	52 250	32 083	21 215
Michigantown town	124	98	101	80	87	44	37 500	45 625	25 750	21 102
Owen township	293	203	293	146	282	103	56 985	60 455	34 375	19 405
Perry township	440	417	368	281	340	191	45 625	53 233	22 875	18 359
Colfax town	196	205	167	145	149	100	42 688	44 514	20 000	14 482
Ross township	871	594	733	474	623	300	49 151	51 600	29 500	20 194
Rossville town	414	387	373	306	316	195	48 333	50 694	25 893	19 765
Sugar Creek township	158	133	127	133	118	107	45 441	41 875	75 161	22 963
Union township	290	234	227	210	217	133	52 639	63 929	26 125	20 685
Warren township	238	164	195	125	195	108	36 094	48 333	20 096	19 000
Washington township	424	319	383	267	355	233	45 550	46 944	31 823	23 684
Frankfort city (part)	-	-	-	-	-	-	-	-	-	-
Crawford County	2 911	2 454	2 305	1 729	1 830	1 188	32 646	37 869	15 317	15 926
Boone township	67	29	58	13	45	13	30 556	41 250	20 278	19 941
Alton town	12	6	5	4	1	4	19 375	29 375	12 000	11 167
Jennings township	335	328	293	231	204	165	36 375	38 621	17 750	15 094
Leavenworth town	63	57	55	35	44	20	24 375	36 250	11 500	15 717
Johnson township	148	110	136	104	108	80	37 452	37 260	38 333	13 548
Liberty township	489	443	382	337	316	220	27 917	32 474	13 571	12 611
Marengo town	147	173	116	139	89	102	23 542	32 019	11 435	11 194
Ohio township	200	134	145	101	104	74	30 163	31 685	7 308	15 933
Patoka township	446	337	318	231	272	181	39 643	43 828	16 902	27 441
Sterling township	400	391	313	243	260	145	25 184	34 000	9 654	12 015
English town	141	157	117	108	98	70	20 870	27 708	9 321	11 065
Union township	248	205	194	113	135	80	30 588	35 694	11 806	15 136
Whiskey Run township	578	477	466	356	386	230	40 714	42 500	23 864	15 934
Milltown town (part)	140	133	116	91	100	59	39 091	38 750	31 875	16 414
Daviess County	8 346	6 575	7 019	5 040	5 707	3 136	34 064	41 818	16 623	16 015
Barr township	1 165	865	1 020	622	842	334	38 977	41 132	19 500	13 461
Cannelburg town	39	28	35	20	31	13	37 917	37 917	-	12 674
Montgomery town	133	102	113	79	89	52	36 944	44 205	13 125	15 156
Bogard township	343	182	303	87	234	33	31 354	32 500	11 667	8 304
Elmore township	373	276	321	212	235	138	28 938	36 618	17 321	17 097
Elnora town	190	146	157	103	115	65	27 321	34 750	11 806	14 337
Harrison township	148	122	118	89	99	66	35 139	45 536	25 813	17 226

Table 9. **Work Status and Income in 1999: 2000**—Con.

[Data based on a sample (except Tables 65-68). For information on confidentiality protection, coverage, sampling error, and nonsampling error, see Appendix G.
For location of definitions, see "How to Use This Census Report"]

State County County Subdivision Place	Population 16 years and over, worked in 1999						Median income in 1999 (dollars)			Per capita income in 1999 (dollars)
	Total		Worked 40 or more weeks							
			Total		Full-time, year-round					
	Male	Female	Male	Female	Male	Female	Households	Families	Nonfamily households	
Daviess County—Con.										
Madison township	762	540	672	407	562	237	38 191	43 864	18 011	18 065
Odon town	354	308	315	222	271	142	34 667	42 813	17 135	20 020
Reeve township	255	152	203	118	193	87	39 554	52 545	21 528	14 472
Alfordsville town	33	28	29	25	28	23	54 375	55 000	6 250	21 111
Steele township	300	239	262	173	222	122	41 071	46 250	24 659	16 521
Plainville town	152	129	137	94	125	64	37 969	45 455	19 821	16 335
Van Buren township	497	261	445	231	350	132	34 258	35 179	2 500-	11 957
Veale township	361	258	308	205	283	140	46 250	53 977	21 667	17 871
Washington township	4 142	3 680	3 367	2 896	2 687	1 847	31 326	41 380	16 005	17 380
Washington city	2 962	2 765	2 374	2 160	1 869	1 404	29 055	37 713	15 723	16 721
Dearborn County	13 817	11 943	11 890	9 362	10 152	6 202	48 899	54 806	25 476	20 431
Caesar Creek township	67	89	61	78	42	47	42 386	50 781	39 464	19 749
Center township	1 567	1 486	1 343	1 061	1 111	760	39 095	48 431	21 847	19 047
Aurora city (part)	1 068	1 021	892	727	750	525	32 500	39 331	21 165	16 587
Clay township	823	747	719	573	585	417	42 262	51 875	21 080	17 115
Dillsboro town	310	305	257	214	206	151	28 462	38 750	18 438	14 984
Harrison township	921	799	811	615	679	369	53 063	58 138	41 369	23 833
Bright CDP (part)	455	364	421	281	343	158	61 806	70 792	48 750	26 497
West Harrison town	71	71	65	53	51	33	21 500	23 750	16 071	12 667
Hogan township	326	265	275	207	232	161	45 625	47 054	21 250	19 799
Jackson township	489	320	422	262	373	126	52 254	56 205	33 750	21 357
Kelso township	533	464	468	382	401	208	56 917	63 566	18 125	20 979
St. Leon town	119	82	98	78	78	57	39 821	52 000	19 688	19 225
Lawrenceburg township	3 043	2 672	2 448	2 033	2 133	1 300	37 863	49 917	19 967	19 758
Aurora city (part)	-	-	-	-	-	-	-	-	-	-
Greendale city	1 262	1 216	1 064	954	930	635	45 926	55 713	24 583	23 452
Hidden Valley CDP (part)	82	82	82	38	66	-	59 063	59 063	-	22 213
Lawrenceburg city	1 367	1 116	994	840	853	520	29 306	37 978	16 509	15 656
Logan township	864	677	761	545	687	341	60 650	66 078	27 188	21 829
Bright CDP (part)	204	121	164	86	152	58	82 412	83 179	23 750	20 886
Manchester township	946	701	800	563	653	426	48 006	50 729	31 250	18 434
Miller township	2 648	2 371	2 406	1 941	2 097	1 367	65 512	68 220	45 991	23 560
Bright CDP (part)	1 075	1 007	965	868	817	577	62 500	63 750	46 250	21 019
Hidden Valley CDP (part)	1 333	1 180	1 224	934	1 119	699	70 944	73 681	46 667	25 761
Sparta township	794	678	726	488	602	342	46 058	47 150	31 875	17 840
Moores Hill town	148	142	134	97	117	73	38 295	38 875	16 250	12 832
Washington township	504	429	403	384	331	191	46 250	50 521	28 214	19 645
York township	292	245	247	230	226	147	42 879	47 969	26 103	17 111
Decatur County	7 433	6 656	6 253	5 084	5 265	3 508	40 401	46 453	23 602	18 582
Adams township	604	476	545	354	435	250	42 045	47 583	16 250	16 047
St. Paul town (part)	160	148	138	100	110	69	34 615	43 333	21 875	14 364
Clay township	407	337	354	237	294	166	42 986	46 500	28 681	17 288
Milford town	33	27	26	19	14	10	30 781	31 406	16 250	12 506
Clinton township	145	97	110	59	101	35	32 273	42 250	21 563	14 464
Fugit township	590	502	488	395	435	257	49 886	52 847	19 408	20 199
Jackson township	337	285	253	197	234	149	42 656	42 841	31 406	15 015
Marion township	532	433	477	321	409	209	41 488	46 094	31 667	20 928
Millhousen town	42	28	34	24	32	12	39 250	41 250	23 438	17 646
Salt Creek township	313	331	284	251	249	154	42 155	50 313	21 985	22 617
Newpoint town	78	91	71	59	57	39	39 583	40 694	14 063	21 116
Sand Creek township	825	740	713	554	593	365	38 033	43 281	24 773	17 244
Westport town	437	423	366	329	312	235	37 500	47 826	25 000	18 298
Washington township	3 680	3 455	3 029	2 716	2 515	1 923	39 333	46 066	22 500	19 001
Greensburg city	3 017	2 956	2 481	2 326	2 041	1 618	38 029	45 439	22 426	18 829
DeKalb County	12 519	10 798	10 551	8 330	8 918	5 590	44 909	51 676	24 481	19 448
Butler township	612	463	499	365	366	226	49 314	50 691	35 167	23 069
Concord township	372	301	332	217	259	155	46 167	50 481	14 091	16 778
St. Joe town	132	118	109	79	89	55	36 417	36 833	17 188	14 570
Fairfield township	439	353	382	300	292	203	43 929	52 716	32 625	18 931
Franklin township	410	325	335	258	299	199	47 461	54 583	30 119	16 773
Hamilton town (part)	75	73	64	50	47	35	34 688	42 083	9 063	12 541
Grant township	946	792	798	609	661	424	43 875	49 952	26 667	17 453
Auburn city (part)	-	-	-	-	-	-	-	-	-	-
Waterloo town (part)	636	542	547	449	467	335	39 595	45 147	25 000	16 256
Jackson township	839	717	706	520	587	286	52 803	56 789	21 033	22 613
Auburn city (part)	97	59	88	35	72	17	33 523	43 214	16 944	16 685
Keyser township	2 165	1 845	1 806	1 394	1 612	900	41 503	49 300	22 716	17 697
Altona town	58	64	44	55	34	34	28 958	36 042	12 333	18 530
Auburn city (part)	7	-	7	-	7	-	12 361	2 500-	16 023	11 046
Garrett city	1 752	1 525	1 468	1 156	1 301	749	41 747	48 403	23 125	17 260
Newville township	186	163	128	121	116	62	41 471	42 353	32 000	17 739
Richland township	406	355	347	316	277	205	46 953	53 295	23 438	20 854
Corunna town	72	54	62	44	49	33	40 625	49 688	23 333	19 301
Smithfield township	479	421	398	321	346	241	45 677	51 190	16 484	18 986
Ashley town (part)	185	157	160	124	138	102	33 571	41 591	14 722	14 329
Waterloo town (part)	9	10	9	6	6	4	55 250	55 500	6 250	15 641
Spencer township	340	233	260	164	207	103	50 703	55 000	16 250	18 383
Stafford township	104	98	82	62	82	57	61 429	80 549	11 923	18 650
Troy township	108	95	94	62	69	37	43 056	55 982	23 750	19 449
Union township	3 850	3 540	3 278	2 767	2 795	1 889	45 190	54 163	25 451	21 380
Auburn city (part)	3 577	3 272	3 023	2 544	2 581	1 741	43 555	53 278	25 208	21 065
Wilmington township	1 263	1 097	1 106	854	950	603	40 696	46 632	23 250	16 596
Butler city	816	695	726	516	609	391	37 250	42 188	21 458	15 040
Delaware County	34 837	32 862	26 669	22 623	20 122	13 212	34 659	45 394	20 373	19 233
Center township	20 569	20 561	14 491	13 434	10 021	7 156	27 424	37 458	18 223	16 321
Muncie city (part)	19 416	19 582	13 552	12 700	9 267	6 688	26 644	36 406	17 955	15 800
Delaware township	1 027	904	888	716	711	468	35 744	43 359	26 806	18 601
Albany town (part)	516	500	428	359	327	221	31 667	40 402	22 163	15 993
Hamilton township	2 194	1 951	1 900	1 487	1 689	915	54 925	60 946	29 716	25 107
Muncie city (part)	-	-	-	-	-	-	53 750	-	53 750	52 500
Harrison township	1 042	834	885	566	711	358	54 973	56 932	36 375	25 761
Liberty township	1 347	1 301	1 105	973	913	741	42 664	47 857	22 069	19 730

Table 9. **Work Status and Income in 1999: 2000**—Con.

[Data based on a sample (except Tables 65-68). For information on confidentiality protection, coverage, sampling error, and nonsampling error, see Appendix G.
For location of definitions, see "How to Use This Census Report"]

State County County Subdivision Place	Population 16 years and over, worked in 1999						Median income in 1999 (dollars)			Per capita income in 1999 (dollars)
	Total		Worked 40 or more weeks							
			Total		Full-time, year-round					
	Male	Female	Male	Female	Male	Female	Households	Families	Nonfamily households	
Delaware County—Con.										
Liberty township—Con.										
Muncie city (part)	-	-	-	-	-	-	-	-	-	-
Selma town	226	236	198	191	156	137	44 423	50 357	25 833	18 361
Monroe township	1 098	956	950	734	750	488	54 493	59 919	29 958	24 307
Mount Pleasant township	3 874	3 261	3 326	2 433	2 777	1 550	52 352	61 931	29 766	27 934
Muncie city (part)	37	45	37	45	37	37	20 809	29 167	20 221	19 489
Yorktown town	1 446	1 209	1 234	883	1 012	599	50 974	58 784	30 556	26 065
Niles township	390	369	359	260	300	162	48 024	48 992	26 250	20 405
Albany town (part)	37	32	33	17	27	13	49 583	47 917	200 000+	28 870
Perry township	548	386	445	255	346	170	49 803	52 439	24 519	21 993
Salem township	1 196	1 063	1 042	802	869	581	47 917	56 068	27 411	21 633
Chesterfield town (part)	3	-	3	-	3	-	31 250	31 250	-	7 054
Daleville town	441	402	385	312	330	238	40 592	48 289	22 188	18 020
Union township	884	725	741	546	577	330	37 232	43 696	21 083	19 189
Eaton town	439	354	353	260	291	162	31 563	35 625	20 268	13 833
Washington township	668	551	537	417	458	293	38 831	41 389	25 625	18 771
Gaston town	300	254	226	185	189	149	31 853	37 583	17 361	15 357
Dubois County	12 452	10 324	10 967	8 393	9 333	6 051	44 169	52 342	22 169	20 225
Bainbridge township	4 737	3 875	4 127	3 175	3 427	2 300	45 387	55 247	26 098	23 304
Jasper city	3 655	3 047	3 154	2 500	2 579	1 812	42 051	52 634	25 074	23 547
Boone township	255	187	242	167	215	116	52 368	57 083	6 667	22 485
Cass township	739	628	651	480	557	356	45 461	51 293	18 500	19 462
Holland town	213	193	196	142	152	93	35 500	44 271	14 792	16 179
Columbia township	351	221	300	191	233	152	42 500	47 434	30 625	17 831
Ferdinand township	1 047	958	901	761	780	517	47 105	54 306	19 808	18 225
Ferdinand town	588	586	507	466	418	301	41 326	52 065	19 886	18 335
Hall township	377	293	329	253	302	189	51 979	56 042	17 292	18 051
Harbison township	510	473	475	418	428	277	40 263	45 607	22 054	17 542
Jackson township	613	540	553	447	494	332	43 466	50 813	26 806	20 083
Jefferson township	422	405	368	302	331	239	39 167	45 833	16 500	14 948
Birdseye town	126	107	112	76	100	57	30 156	45 125	11 250	13 690
Madison township	670	559	611	468	507	359	60 385	67 704	19 211	20 501
Marion township	599	347	563	300	508	216	48 558	57 813	18 167	19 128
Patoka township	2 132	1 838	1 847	1 431	1 551	998	37 011	46 152	18 175	17 384
Huntingburg city	1 606	1 394	1 404	1 065	1 180	745	33 415	41 925	18 110	15 882
Elkhart County	56 614	47 621	48 229	35 973	39 418	24 149	44 478	50 438	25 286	20 250
Baugo township	2 239	2 012	1 941	1 503	1 703	1 092	45 632	49 989	23 831	21 311
Elkhart city (part)	-	-	-	-	-	-	-	-	-	-
Benton township	739	572	662	473	559	305	50 269	51 184	37 000	19 569
Millersburg town (part)	55	31	54	29	46	27	49 000	48 500	65 000	23 414
Cleveland township	2 940	2 766	2 556	2 128	2 069	1 554	49 023	52 982	31 233	20 933
Elkhart city (part)	553	559	450	438	309	341	32 438	35 375	25 179	16 629
Clinton township	1 248	638	1 090	509	805	258	47 696	48 478	24 342	15 743
Millersburg town (part)	214	169	202	135	171	85	43 125	43 824	25 625	18 872
Concord township	16 529	14 594	13 722	10 679	11 215	7 270	38 840	45 070	23 803	18 604
Dunlap CDP	1 705	1 414	1 526	1 122	1 292	730	52 083	55 522	21 176	19 733
Elkhart city (part)	11 050	9 597	8 951	6 853	7 165	4 693	32 864	38 418	22 548	16 757
Goshen city (part)	246	189	203	133	140	103	40 938	40 833	55 057	17 392
Elkhart township	10 915	8 636	9 083	6 369	7 255	4 205	42 001	49 323	23 610	19 467
Goshen city (part)	9 252	7 177	7 600	5 194	6 004	3 468	39 320	46 998	23 148	18 937
Harrison township	927	616	760	476	637	241	51 758	53 793	32 250	24 709
Goshen city (part)	-	-	-	-	-	-	-	-	-	-
Wakarusa town (part)	4	4	4	4	3	2	51 250	51 250	-	49 467
Jackson township	1 053	872	895	699	765	415	50 425	53 105	24 583	19 309
New Paris CDP	282	228	254	191	212	140	42 446	47 917	14 167	17 270
Jefferson township	2 089	1 762	1 908	1 317	1 616	873	53 739	55 000	32 292	22 247
Locke township	1 333	1 024	1 204	750	960	535	47 978	51 923	27 763	17 201
Nappanee city (part)	972	862	882	650	691	455	45 398	48 542	27 292	16 531
Middlebury township	2 303	1 876	2 031	1 377	1 654	883	54 955	58 568	25 855	20 874
Middlebury town	926	790	822	581	683	375	55 000	60 313	24 205	24 613
Olive township	853	765	740	592	609	356	49 400	55 163	22 734	20 355
Wakarusa town (part)	423	422	362	332	301	214	41 439	50 795	21 625	19 331
Osolo township	8 424	7 351	7 327	5 887	6 085	3 946	47 021	54 542	28 609	23 751
Elkhart city (part)	3 724	3 407	3 137	2 644	2 572	1 779	39 110	47 990	30 041	21 510
Simonton Lake CDP	1 398	1 072	1 210	939	1 046	672	56 539	58 359	43 750	27 327
Union township	1 761	1 447	1 618	1 141	1 233	727	49 227	57 039	21 288	20 538
Nappanee city (part)	1 012	956	917	789	684	502	47 500	59 432	20 426	21 959
Washington township	2 277	1 840	1 928	1 425	1 624	1 019	48 141	54 025	26 458	22 668
Bristol town	436	375	370	297	309	187	46 136	54 125	28 750	20 373
York township	984	850	764	648	629	470	49 634	50 781	36 250	19 325
Fayette County	7 233	6 441	6 106	4 717	5 074	3 163	38 840	46 111	20 150	18 624
Columbia township	332	328	298	269	245	200	41 625	48 882	18 333	17 556
Connersville township	3 705	3 281	3 061	2 266	2 479	1 518	37 757	43 765	19 418	18 147
Connersville city (part)	2 660	2 439	2 203	1 632	1 792	1 121	35 058	40 639	19 797	16 502
Fairview township	86	78	51	59	51	25	32 440	34 583	20 536	19 905
Glenwood town (part)	5	10	5	10	5	2	39 167	55 417	38 750	10 237
Harrison township	1 877	1 725	1 619	1 338	1 376	866	34 519	45 787	20 095	19 142
Connersville city (part)	1 482	1 395	1 292	1 079	1 086	683	32 311	41 250	19 570	17 431
Jackson township	477	329	384	245	335	147	42 313	47 950	19 063	17 848
Jennings township	271	257	229	210	207	140	56 161	58 750	40 417	20 741
Orange township	183	193	170	129	121	116	46 094	46 902	16 250	18 038
Glenwood town (part)	13	14	11	12	8	12	27 813	36 875	12 083	14 473
Posey township	122	114	118	85	98	59	47 031	50 313	41 719	21 540
Waterloo township	180	136	176	116	162	92	57 404	57 308	65 179	22 547
Floyd County	20 898	19 431	17 955	14 957	14 727	10 171	44 022	52 401	24 312	21 852
Franklin township	440	325	402	247	326	166	51 573	53 438	25 938	21 930
Georgetown township	2 689	2 365	2 396	1 867	1 977	1 310	58 388	62 434	31 838	23 280
Georgetown town	682	609	596	473	494	349	48 795	51 667	27 841	18 645
Greenville township	1 875	1 718	1 593	1 276	1 369	823	59 323	65 797	25 197	24 514
Galena CDP	467	463	376	331	311	207	60 313	67 569	25 000	23 824
Greenville town	156	151	133	114	117	81	49 271	50 972	21 250	24 343

Table 9. **Work Status and Income in 1999: 2000**—Con.

[Data based on a sample (except Tables 65-68). For information on confidentiality protection, coverage, sampling error, and nonsampling error, see Appendix G.
For location of definitions, see "How to Use This Census Report"]

State County County Subdivision Place	Population 16 years and over, worked in 1999						Median income in 1999 (dollars)			Per capita income in 1999 (dollars)
	Total		Worked 40 or more weeks							
			Total		Full-time, year-round					
	Male	Female	Male	Female	Male	Female	Households	Families	Nonfamily households	
Floyd County—Con.										
Lafayette township	2 030	1 831	1 701	1 367	1 459	776	61 313	69 808	34 700	30 047
New Albany township	13 864	13 192	11 863	10 200	9 596	7 096	38 939	46 973	23 362	20 188
New Albany city	10 562	10 078	8 861	7 811	7 091	5 440	34 923	41 993	22 619	18 365
Fountain County	5 124	4 257	4 361	3 143	3 682	2 117	38 119	43 330	20 522	17 779
Cain township	354	314	310	245	264	168	49 500	53 542	20 500	18 882
Hillsboro town	136	116	109	89	93	66	41 806	46 458	28 750	16 630
Davis township	162	154	131	111	124	88	37 054	36 518	21 250	13 991
Fulton township	218	171	202	117	158	55	36 016	39 107	28 667	16 469
Jackson township	188	119	165	77	141	47	37 375	39 000	15 833	13 516
Wallace town	32	18	26	15	23	6	39 583	31 875	18 750	10 386
Logan township	1 164	939	984	640	766	479	33 971	45 000	18 538	16 711
Attica city	1 010	825	847	556	661	428	33 191	45 137	18 278	16 802
Millcreek township	383	264	282	174	263	88	29 622	35 469	19 500	13 546
Kingman town	144	108	120	74	103	56	28 438	36 875	12 292	12 815
Richland township	271	180	258	148	235	123	40 625	42 500	15 500	20 748
Mellott town	67	48	65	35	56	28	29 375	37 500	17 250	19 694
Newtown town	47	38	41	34	40	27	41 250	53 036	28 125	25 441
Shawnee township	177	140	144	96	123	46	44 167	57 778	25 500	21 407
Troy township	1 038	1 046	874	834	742	549	41 250	48 125	25 893	20 428
Covington city	698	699	592	546	499	384	40 432	48 792	22 031	20 776
Van Buren township	861	740	738	564	605	391	37 736	42 417	19 934	17 179
Veedersburg town	648	569	542	419	461	285	35 944	39 770	20 568	17 435
Wabash township	308	190	273	137	261	83	51 250	56 250	31 053	20 496
Franklin County	6 651	5 476	5 618	4 031	4 694	2 581	43 530	50 171	20 898	18 624
Bath township	141	69	105	40	85	20	38 750	36 719	40 781	18 988
Blooming Grove township	302	198	235	142	163	104	43 148	45 481	23 083	16 988
Brookville township	1 710	1 448	1 409	1 086	1 171	625	37 575	44 818	19 167	17 515
Brookville town	758	691	591	496	467	234	29 390	37 212	15 000	17 360
Butler township	337	297	290	196	260	137	51 000	57 885	25 417	16 920
Fairfield township	153	130	126	98	100	84	36 250	60 313	29 167	17 832
Highland township	406	344	362	306	278	208	49 659	53 125	47 750	21 192
Cedar Grove town	56	63	47	51	33	33	40 833	45 625	20 536	23 483
Laurel township	420	421	351	267	301	192	35 199	38 359	12 188	13 904
Laurel town	133	114	113	69	100	59	29 375	33 625	13 438	12 035
Metamora township	304	201	235	149	195	121	37 292	42 375	20 536	14 720
Posey township	291	231	251	161	170	108	40 357	42 404	13 542	20 520
Ray township	1 141	1 021	998	778	852	438	57 643	61 548	22 500	23 775
Batesville city (part)	413	412	362	296	315	160	56 786	61 328	45 625	22 520
Oldenburg town	162	183	147	159	117	74	42 292	56 042	13 571	19 620
Salt Creek township	292	208	243	145	218	116	40 938	48 902	20 750	14 404
Springfield township	396	322	322	197	270	137	43 750	47 000	13 750	15 849
Mount Carmel town	28	24	25	13	22	9	25 000	31 250	7 500	9 586
Whitewater township	758	586	691	466	631	291	58 977	64 783	26 467	21 481
Fulton County	6 140	5 363	5 177	3 973	4 298	2 771	38 290	44 865	21 351	17 950
Aubbeenaubbee township	451	385	351	236	310	165	38 281	43 214	18 250	13 706
Henry township	900	730	787	579	652	386	38 233	41 970	20 172	15 885
Akron town	297	272	243	177	206	121	31 406	40 833	12 431	14 878
Liberty township	514	433	436	331	395	251	35 580	43 409	20 982	18 151
Fulton town	107	78	83	70	70	47	44 375	47 500	24 063	16 732
Newcastle township	407	304	352	262	306	197	49 063	51 875	23 636	20 655
Richland township	293	284	219	167	170	125	37 439	53 250	16 875	19 849
Rochester township	2 995	2 741	2 580	2 028	2 064	1 406	37 647	45 891	22 018	19 009
Rochester city	1 934	1 785	1 628	1 347	1 245	970	33 424	41 949	22 360	18 866
Union township	394	339	325	255	274	175	31 734	42 917	18 466	16 563
Kewanna town	154	140	118	106	99	69	22 292	41 250	12 163	15 718
Wayne township	186	147	127	115	127	66	42 500	41 250	24 821	16 258
Gibson County	9 677	8 153	7 834	6 148	6 397	4 048	37 515	44 839	17 967	18 169
Barton township	502	374	413	298	313	208	39 904	48 026	19 318	16 262
Mackey town	27	18	22	13	22	5	33 750	44 375	13 750	14 282
Somerville town	79	75	66	54	54	39	34 464	43 750	12 361	12 147
Center township	518	451	433	333	349	176	43 617	46 750	18 672	18 357
Francisco town	154	134	127	92	106	66	28 750	39 250	17 417	15 499
Columbia township	1 169	1 041	879	704	727	458	31 503	40 641	16 063	15 233
Oakland City city	687	640	492	416	408	247	28 532	37 440	13 125	13 806
Johnson township	1 075	837	942	644	773	446	51 422	57 471	22 083	23 407
Haubstadt town	457	407	412	301	323	211	42 837	54 000	19 688	22 482
Montgomery township	1 187	871	943	668	778	415	41 968	45 268	22 059	17 522
Owensville town	321	301	261	209	216	127	34 306	40 263	14 000	15 916
Patoka township	3 246	2 830	2 665	2 179	2 164	1 445	33 432	42 253	17 032	18 660
Princeton city	2 141	2 022	1 721	1 549	1 337	1 025	26 689	37 308	16 389	15 049
Union township	1 281	1 087	1 037	820	852	554	44 651	52 428	21 406	18 759
Fort Branch town	673	642	550	488	444	332	35 964	46 397	20 441	17 180
Wabash township	-	6	-	6	-	-	6 250	6 250	-	2 191
Washington township	196	178	141	138	121	96	42 857	53 750	26 563	16 677
White River township	503	478	381	358	320	250	29 485	36 207	16 297	14 637
Hazleton town	63	67	45	53	40	20	31 875	36 406	16 023	13 156
Patoka town	235	194	193	152	162	113	35 208	40 227	16 146	16 587
Grant County	20 474	19 639	16 068	13 450	12 783	9 120	36 162	44 304	19 554	18 003
Center township	6 339	6 485	4 757	4 307	3 695	2 895	31 229	39 427	17 938	16 160
Gas City city (part)	4	6	4	6	4	6	51 250	-	51 250	21 480
Marion city (part)	5 183	5 343	3 813	3 478	2 939	2 327	29 980	37 855	17 703	15 585
Fairmount township	1 229	1 226	979	977	782	693	37 106	45 143	21 224	17 777
Fairmount town	853	841	667	671	526	496	33 843	44 033	20 851	18 029
Fowlerton town	77	66	58	46	50	30	28 750	31 250	17 500	12 615
Franklin township	2 097	1 957	1 706	1 442	1 340	1 037	30 511	35 113	18 517	15 036
Marion city (part)	1 595	1 462	1 261	1 083	955	774	29 058	32 396	19 512	14 178
Sweetser town (part)	29	28	25	18	25	13	28 438	28 438	-	15 824
Green township	161	156	146	107	110	66	38 984	53 009	28 542	17 082
Jefferson township	2 015	1 938	1 165	867	802	445	41 229	47 411	21 169	13 964
Gas City city (part)	-	-	-	-	-	-	-	-	-	-
Matthews town	167	164	148	101	127	74	33 125	40 139	21 071	17 283

Table 9. **Work Status and Income in 1999: 2000**—Con.

[Data based on a sample (except Tables 65-68). For information on confidentiality protection, coverage, sampling error, and nonsampling error, see Appendix G.
For location of definitions, see "How to Use This Census Report"]

State County County Subdivision Place	Population 16 years and over, worked in 1999						Median income in 1999 (dollars)			Per capita income in 1999 (dollars)
	Total		Worked 40 or more weeks							
			Total		Full-time, year-round					
	Male	Female	Male	Female	Male	Female	Households	Families	Nonfamily households	
Grant County—Con.										
Jefferson township—Con.										
Upland town	1 439	1 395	672	490	366	225	36 827	44 712	20 966	11 761
Liberty township	323	273	276	187	228	137	45 375	50 573	25 333	18 738
Marion city (part)	-	-	-	-	-	-	-	-	-	-
Mill township	3 124	3 047	2 589	2 313	2 091	1 681	36 901	43 209	20 494	19 141
Gas City city (part)	1 633	1 712	1 366	1 290	1 110	962	35 897	42 056	19 107	18 290
Jonesboro city	523	508	431	377	350	269	36 974	42 036	21 635	16 723
Marion city (part)	5	-	5	-	5	-	68 750	68 750	-	29 508
Monroe township	562	428	419	275	333	181	46 642	50 787	30 192	19 327
Gas City city (part)	-	-	-	-	-	-	-	-	-	-
Marion city (part)	7	8	7	8	7	8	51 250	51 250	-	13 714
Pleasant township	2 145	1 841	1 864	1 364	1 583	951	49 311	57 917	22 764	26 490
Marion city (part)	905	744	782	577	642	406	39 635	51 143	18 214	27 390
Sweetser town (part)	202	205	172	155	146	123	40 125	50 179	18 750	20 589
Richland township	271	267	256	175	231	92	47 500	50 950	18 125	19 408
Converse town (part)	41	58	33	27	33	12	15 208	26 875	11 250	14 132
Sweetser town (part)	-	-	-	-	-	-	-	-	-	-
Sims township	481	480	438	345	364	239	47 955	55 959	22 159	19 707
Swayzee town	277	252	243	161	197	117	41 146	46 750	23 438	17 476
Van Buren township	597	618	509	428	430	277	40 729	44 338	20 536	15 718
Van Buren town	209	246	188	168	152	98	36 719	43 182	13 250	14 403
Washington township	1 130	923	964	663	794	426	40 718	47 857	17 467	22 921
Marion city (part)	336	320	296	222	243	142	30 114	38 173	15 817	14 459
Greene County	9 304	7 970	7 726	5 879	6 246	3 638	33 998	41 523	17 307	16 834
Beech Creek township	750	654	674	446	530	229	38 919	41 750	20 577	16 362
Cass township	134	92	120	85	107	49	34 821	43 542	11 154	15 685
Newberry town	76	59	68	52	55	29	36 964	45 833	13 125	18 313
Center township	936	916	809	704	669	477	40 086	47 524	19 922	16 947
Fairplay township	180	167	123	127	89	81	28 333	40 060	14 097	13 883
Switz City town (part)	28	24	24	15	20	9	16 250	23 750	13 125	10 162
Grant township	203	203	168	173	142	64	37 206	45 833	17 143	16 803
Switz City town (part)	59	53	53	44	43	30	46 042	47 813	23 750	15 550
Highland township	240	163	212	126	155	90	40 859	42 266	25 938	24 430
Jackson township	583	392	476	279	426	198	30 585	38 817	20 547	16 267
Jefferson township	592	539	491	398	382	241	34 087	43 295	18 359	19 687
Worthington town	401	368	323	274	244	169	27 778	37 604	17 063	18 761
Richland township	1 529	1 238	1 209	896	1 049	580	36 362	46 150	17 667	18 374
Bloomfield town	741	532	559	370	484	228	30 224	42 656	14 740	18 045
Smith township	86	57	73	45	73	45	37 717	39 583	26 406	15 312
Stafford township	140	150	127	122	113	75	42 656	50 938	9 911	15 757
Stockton township	2 346	1 942	2 001	1 456	1 559	905	30 460	39 602	16 868	16 540
Linton city	1 422	1 208	1 209	895	895	573	26 477	36 138	15 544	15 554
Taylor township	257	243	213	169	148	131	34 450	35 917	19 286	19 315
Washington township	306	265	256	196	220	97	33 958	38 472	17 188	15 189
Lyons town	171	133	145	91	124	54	25 592	30 139	19 000	12 771
Wright township	1 022	949	774	657	584	376	28 449	36 632	14 459	14 156
Jasonville city	624	507	471	344	354	195	23 208	29 485	13 696	11 558
Hamilton County	56 398	49 186	50 443	38 245	43 927	25 734	71 026	80 239	37 266	33 109
Adams township	1 369	1 477	1 212	1 180	1 075	821	49 592	56 738	17 250	20 286
Sheridan town	550	644	514	498	443	325	38 390	51 017	15 464	17 802
Clay township	19 649	16 058	17 497	12 279	15 068	7 906	84 428	96 747	40 772	41 359
Carmel city (part)	11 606	9 475	10 226	7 272	8 747	4 701	81 583	94 210	37 135	38 906
Delaware township	9 058	8 568	8 209	6 924	7 102	4 820	71 342	79 786	45 446	30 489
Fishers town (part)	8 382	7 877	7 599	6 406	6 592	4 502	71 291	80 035	44 613	30 353
Noblesville city (part)	-	-	-	-	-	-	-	-	-	-
Fall Creek township	5 242	4 655	4 950	3 856	4 421	2 606	84 099	88 107	56 563	35 817
Fishers town (part)	3 934	3 487	3 720	2 964	3 405	2 031	83 872	86 756	61 588	35 029
Noblesville city (part)	8	9	8	9	-	-	13 750	13 750	-	3 529
Jackson township	3 096	2 860	2 737	2 125	2 441	1 512	55 112	58 566	31 080	21 912
Arcadia town	501	466	396	361	318	266	44 063	48 833	28 021	17 159
Atlanta town	202	196	178	152	146	113	43 036	47 159	31 667	16 342
Cicero town	1 287	1 335	1 153	1 036	1 099	803	54 561	60 559	32 383	23 169
Noblesville township	11 052	9 472	9 662	7 089	8 367	4 669	62 234	71 055	28 403	28 714
Carmel city (part)	-	-	-	-	-	-	-	-	-	-
Noblesville city (part)	9 157	7 732	7 980	5 747	6 857	3 663	61 514	71 079	29 238	28 846
Washington township	5 367	4 823	4 796	3 777	4 302	2 669	65 581	75 141	34 615	26 143
Westfield town	2 621	2 588	2 319	2 046	2 025	1 519	52 963	65 208	32 923	22 160
Wayne township	768	745	678	573	558	376	51 458	56 548	22 045	25 508
Noblesville city (part)	18	13	18	13	8	13	39 250	55 250	38 750	28 090
White River township	797	528	702	442	593	355	42 117	50 858	19 279	19 338
Hancock County	16 979	15 220	14 666	12 257	12 712	8 278	56 416	63 083	26 843	24 966
Blue River township	454	363	367	271	310	197	65 563	66 375	41 477	24 637
Brandywine township	706	514	602	390	535	262	62 076	70 000	24 427	22 881
Greenfield city (part)	-	-	-	-	-	-	-	-	-	-
Brown township	757	631	653	480	574	363	51 402	55 263	22 083	20 845
Shirley town (part)	204	149	174	119	125	91	37 857	38 125	20 313	16 201
Wilkinson town	129	109	106	73	102	52	48 750	52 143	18 393	21 289
Buck Creek township	2 134	1 865	1 832	1 471	1 563	972	73 969	78 095	38 750	29 258
Cumberland town (part)	630	689	556	493	475	299	83 697	89 562	33 500	33 260
Center township	6 050	5 842	5 287	4 560	4 441	2 996	46 802	56 687	27 736	23 529
Greenfield city (part)	4 171	4 231	3 655	3 327	3 036	2 194	42 035	52 408	28 045	22 509
Green township	528	379	449	318	400	166	54 615	66 293	27 500	26 534
Jackson township	551	483	489	374	409	236	56 212	59 565	31 111	25 316
Sugar Creek township	3 838	3 252	3 253	2 795	2 902	1 983	62 775	69 538	24 474	27 320
Cumberland town (part)	240	323	193	274	160	141	52 250	56 696	25 833	29 430
New Palestine town	380	374	362	304	330	196	61 875	71 667	30 000	27 821
Spring Lake town	86	86	67	77	59	51	52 222	56 250	50 833	24 468
Vernon township	1 961	1 891	1 734	1 598	1 578	1 103	50 444	59 355	24 831	22 628
Fortville town	920	908	819	730	731	548	42 642	49 010	23 393	17 745
McCordsville town	318	277	299	230	255	149	68 750	77 000	15 313	30 250

Table 9. **Work Status and Income in 1999: 2000**—Con.

[Data based on a sample (except Tables 65-68). For information on confidentiality protection, coverage, sampling error, and nonsampling error, see Appendix G.
For location of definitions, see "How to Use This Census Report"]

State County County Subdivision Place	Population 16 years and over, worked in 1999						Median income in 1999 (dollars)			Per capita income in 1999 (dollars)
	Total		Worked 40 or more weeks							
			Total		Full-time, year-round					
	Male	Female	Male	Female	Male	Female	Households	Families	Nonfamily households	
Harrison County	10 394	9 052	8 776	7 024	7 278	4 785	43 423	48 542	25 365	19 643
Blue River township	547	560	458	430	401	295	41 667	44 265	31 833	21 679
Milltown town (part)	105	103	82	83	61	61	29 500	44 375	13 750	18 984
Boone township	399	265	299	193	240	144	40 234	39 815	23 750	17 987
Laconia town	1	5	1	3	1	3	16 667	17 083	11 875	9 779
Franklin township	1 137	1 047	1 007	809	860	564	51 613	57 839	25 795	21 317
Lanesville town	170	172	151	140	134	96	54 219	57 031	27 083	18 914
Harrison township	3 083	2 635	2 552	2 005	1 987	1 416	40 872	47 121	22 963	19 767
Corydon town	791	660	638	490	475	329	33 823	41 630	20 592	20 740
Heth township	300	351	242	258	218	132	38 906	42 875	35 450	16 534
Mauckport town	17	28	12	21	12	15	36 964	36 250	37 250	15 946
Jackson township	1 555	1 367	1 361	1 057	1 190	760	48 027	51 289	26 823	19 765
Crandall town	56	36	37	21	33	13	33 333	41 250	11 250	15 224
Morgan township	1 203	952	1 041	781	811	552	42 044	45 250	23 750	17 120
Palmyra town	171	149	144	119	108	91	36 964	42 083	23 750	15 114
Posey township	838	738	706	591	638	346	45 813	48 519	28 125	22 427
Elizabeth town	24	45	18	35	15	25	31 563	38 250	23 333	15 208
Spencer township	537	537	438	433	361	289	42 500	51 023	17 266	18 529
Milltown town (part)	6	5	2	5	2	5	71 875	71 875	-	31 329
Taylor township	223	172	184	127	163	85	47 386	49 211	10 972	21 141
Washington township	72	32	67	15	41	4	34 211	44 583	32 566	15 513
New Amsterdam town	-	-	-	-	-	-	-	-	-	-
Webster township	500	396	421	325	368	198	46 779	50 735	16 917	18 098
New Middletown town	21	12	19	12	14	12	45 000	45 833	40 833	33 423
Hendricks County	32 282	27 065	28 497	21 792	24 672	15 533	55 208	61 689	29 758	23 129
Brown township	2 482	2 281	2 304	1 789	1 966	1 311	69 484	70 961	41 800	26 927
Brownsburg town (part)	575	537	575	413	532	347	58 051	59 219	40 900	23 588
Center township	3 006	2 490	2 636	1 969	2 249	1 368	51 706	61 613	22 440	21 905
Danville town	1 919	1 585	1 643	1 219	1 421	869	54 330	62 813	25 956	22 209
Clay township	639	527	539	405	495	301	48 750	54 194	28 333	17 476
Amo town	119	101	107	74	85	51	41 167	41 083	38 750	15 994
Coatesville town	136	123	122	104	114	75	40 357	47 000	21 250	15 387
Eel River township	537	427	462	361	388	251	55 000	60 813	28 828	23 340
Jamestown town (part)	3	2	3	2	3	2	70 625	71 250	66 250	35 400
North Salem town	147	160	119	131	107	81	36 923	44 821	17 188	18 034
Franklin township	375	354	342	288	280	230	42 670	47 386	21 500	20 132
Stilesville town	101	64	84	53	68	32	37 857	48 750	19 583	20 494
Guilford township	7 314	5 727	5 948	4 586	4 806	3 267	48 738	59 081	21 827	22 020
Plainfield town (part)	5 509	4 658	4 494	3 735	3 759	2 681	46 301	57 664	21 878	20 864
Liberty township	1 545	1 239	1 398	1 041	1 212	728	51 423	56 068	31 683	21 759
Clayton town	203	182	181	153	150	110	45 066	47 039	28 500	21 387
Plainfield town (part)	-	-	-	-	-	-	-	-	-	-
Lincoln township	5 747	5 081	5 203	4 064	4 852	2 963	54 814	63 627	30 351	23 205
Brownsburg town (part)	3 562	3 132	3 215	2 466	3 036	1 798	52 385	64 451	30 218	22 994
Marion township	414	386	373	312	307	247	62 850	66 667	27 031	23 157
Middle township	1 386	1 199	1 251	894	1 095	646	55 402	59 828	29 250	21 677
Brownsburg town (part)	19	16	19	16	19	16	94 443	99 241	75 487	63 512
Pittsboro town	466	432	413	371	366	245	47 740	56 417	29 500	20 904
Union township	581	404	518	320	428	209	45 550	52 833	31 563	20 625
Lizton town	114	93	105	73	75	30	40 694	55 313	22 083	20 269
Washington township	8 256	6 950	7 523	5 763	6 594	4 012	60 308	64 467	38 627	24 575
Avon town	1 918	1 534	1 723	1 255	1 532	1 001	66 782	68 205	44 688	24 740
Plainfield town (part)	229	157	203	139	185	139	55 060	62 772	38 203	25 799
Henry County	13 467	11 779	11 118	8 409	9 450	5 474	38 150	45 470	20 403	19 355
Blue River township	333	275	310	192	261	93	41 055	46 477	25 625	16 308
Mooreland town	104	86	95	61	71	35	35 556	38 594	18 125	13 176
Dudley township	305	277	254	217	224	124	45 682	48 438	40 385	20 435
Straughn town	81	64	74	56	56	32	31 944	33 906	13 438	13 693
Fall Creek township	1 376	1 190	1 128	917	948	615	40 683	50 553	19 643	19 497
Middletown town	691	590	570	468	446	319	32 591	39 922	17 891	16 017
Franklin township	322	267	275	171	248	85	50 333	52 917	20 938	21 883
Lewisville town	102	102	90	67	68	35	37 841	43 750	23 472	15 476
Greensboro township	415	334	346	242	320	147	41 953	46 689	16 023	17 187
Greensboro town	62	29	51	17	38	8	24 375	37 083	11 875	14 118
Kennard town	91	84	79	65	67	47	31 364	40 227	16 250	14 139
Shirley town (part)	33	30	29	24	29	15	31 250	50 938	14 375	18 959
Harrison township	448	385	354	278	298	143	44 286	49 167	18 250	18 534
Cadiz town	56	34	43	24	32	10	42 813	44 000	7 250	12 013
Henry township	6 289	5 799	5 136	4 133	4 363	2 795	34 594	41 392	20 030	18 920
New Castle city	4 593	4 226	3 696	3 007	3 141	2 066	30 688	37 463	17 946	17 587
Jefferson township	445	381	368	223	300	112	42 361	46 761	17 391	18 210
Sulphur Springs town	104	105	98	73	81	40	46 328	49 000	30 208	19 838
Liberty township	447	333	319	240	254	153	47 083	52 240	21 944	22 724
Prairie township	1 075	795	879	527	727	310	49 231	53 299	29 602	20 994
Mount Summit town	93	83	83	64	73	43	48 000	53 375	23 125	20 895
Springport town	42	39	36	34	28	15	43 125	32 188	45 833	17 217
Spiceland township	656	548	562	389	478	261	40 375	50 602	19 911	19 366
Dunreith town	63	39	46	23	39	18	39 250	44 688	9 167	20 697
Spiceland town	219	203	199	160	164	105	45 875	54 904	20 192	20 419
Stoney Creek township	245	194	210	118	172	82	38 125	40 221	25 625	16 568
Blountsville town	52	18	44	9	28	7	31 023	31 000	31 250	11 382
Wayne township	1 111	1 001	977	762	857	554	40 792	52 460	23 125	21 248
Knightstown town	493	516	454	390	382	308	35 639	42 222	21 563	22 466
Howard County	24 142	21 275	20 069	15 573	16 780	10 590	43 487	53 051	24 491	22 049
Center township	13 107	11 662	10 683	8 498	8 854	5 889	36 350	45 736	22 156	19 957
Kokomo city (part)	11 596	10 491	9 543	7 678	7 950	5 313	35 329	45 035	21 816	19 808
Clay township	1 241	904	1 035	696	905	457	69 615	77 398	26 094	27 435
Ervin township	656	602	569	420	498	287	62 992	69 063	30 833	23 037
Harrison township	2 386	2 368	2 066	1 734	1 773	1 218	54 156	65 114	38 480	27 015
Kokomo city (part)	576	821	519	648	458	390	39 036	37 578	39 375	20 706
Honey Creek township	572	515	477	397	410	254	49 485	55 313	20 000	21 880
Russiaville town	310	261	267	189	216	125	40 875	46 094	19 018	20 804
Howard township	942	809	788	530	660	345	58 325	58 634	52 188	24 472
Jackson township	153	101	145	85	135	47	62 222	73 125	46 111	21 115

Table 9. **Work Status and Income in 1999: 2000**—Con.

[Data based on a sample (except Tables 65-68). For information on confidentiality protection, coverage, sampling error, and nonsampling error, see Appendix G.
For location of definitions, see "How to Use This Census Report"]

State County County Subdivision Place	Population 16 years and over, worked in 1999						Median income in 1999 (dollars)			Per capita income in 1999 (dollars)
	Total		Worked 40 or more weeks							
			Total		Full-time, year-round					
	Male	Female	Male	Female	Male	Female	Households	Families	Nonfamily households	
Howard County—Con.										
Liberty township	1 549	1 334	1 334	1 003	1 115	712	52 500	62 564	26 026	22 484
Greentown town	705	618	607	460	487	346	43 750	52 310	25 430	20 057
Monroe township	444	289	368	213	328	134	62 105	69 531	25 938	25 292
Taylor township	2 820	2 470	2 369	1 849	1 930	1 166	51 847	59 102	28 929	24 174
Indian Heights CDP	937	855	799	627	646	418	45 444	50 128	22 391	18 062
Kokomo city (part)	357	317	308	244	245	164	55 658	70 184	36 250	29 327
Union township	272	221	235	148	172	81	46 719	51 944	29 821	22 730
Huntington County	11 796	10 311	9 890	8 026	8 246	5 471	41 620	49 031	23 110	19 480
Clear Creek township	599	460	519	342	429	230	61 042	65 174	24 000	26 224
Dallas township	723	603	638	476	528	391	38 929	42 976	24 643	18 483
Andrews town	414	317	346	230	293	174	35 125	36 150	25 000	15 198
Huntington township	6 454	5 953	5 308	4 573	4 341	3 147	37 183	46 245	22 312	19 070
Huntington city	5 212	4 920	4 268	3 784	3 495	2 627	35 600	43 454	21 657	18 242
Jackson township	1 230	1 091	1 094	872	924	475	47 939	57 780	26 094	19 831
Roanoke town	479	402	430	337	357	228	47 250	54 306	28 021	20 373
Jefferson township	291	250	230	203	208	156	45 972	54 732	17 283	22 415
Mount Etna town (part)	11	15	6	10	6	5	43 333	44 167	11 250	13 447
Lancaster township	426	280	363	200	324	132	46 146	49 792	25 125	18 943
Mount Etna town (part)	9	20	7	15	7	8	34 688	34 688	33 750	12 686
Polk township	185	172	136	121	136	109	56 550	57 300	25 156	19 302
Mount Etna town (part)	-	2	-	2	-	2	16 250	-	16 250	15 000
Rock Creek township	447	363	354	312	284	209	47 841	55 000	21 250	18 992
Markle town (part)	195	165	181	146	138	101	43 750	48 875	21 094	17 226
Salamonie township	670	532	586	443	480	304	39 932	46 643	27 721	17 376
Warren town	409	341	367	284	305	191	38 550	41 917	28 750	17 145
Union township	414	284	342	219	306	110	53 646	59 432	31 250	20 284
Markle town (part)	-	-	-	-	-	-	-	-	-	-
Warren township	224	228	194	188	164	150	41 324	50 083	21 645	20 326
Wayne township	133	95	126	77	122	58	50 707	54 205	14 479	19 995
Mount Etna town (part)	1	1	1	1	1	1	66 250	66 250	-	32 950
Jackson County	12 611	10 314	10 778	7 830	9 348	5 684	39 401	45 210	21 648	18 400
Brownstown township	1 558	1 374	1 259	1 038	939	745	39 512	45 320	19 550	17 404
Brownstown town	817	755	635	587	472	419	35 000	39 044	20 708	15 525
Carr township	377	333	309	229	266	179	31 406	35 125	16 696	14 062
Medora town	153	140	126	96	101	71	27 813	31 111	15 938	13 262
Driftwood township	274	176	239	137	239	115	39 342	44 712	18 917	17 080
Grassy Fork township	278	208	246	163	203	119	51 563	60 227	19 000	20 259
Hamilton township	562	439	489	342	415	264	45 152	51 285	21 250	20 874
Jackson township	5 989	4 805	5 074	3 654	4 470	2 589	37 531	44 581	22 571	18 436
Seymour city (part)	5 104	4 090	4 347	3 111	3 817	2 185	36 698	43 301	21 871	18 337
Owen township	505	423	445	305	394	217	36 424	40 594	15 588	17 644
Pershing township	475	288	411	217	361	189	40 694	47 721	21 818	18 673
Redding township	1 207	1 075	1 114	845	998	639	46 000	51 111	22 045	19 799
Seymour city (part)	384	360	363	278	316	200	39 808	44 205	20 759	16 754
Salt Creek township	79	33	60	20	54	20	37 446	41 250	35 250	22 596
Vernon township	1 017	909	870	683	779	480	34 708	37 459	22 125	17 388
Crothersville town	415	423	360	317	305	224	32 768	36 776	19 500	18 182
Washington township	290	251	262	197	230	128	61 118	62 368	45 625	22 995
Jasper County	9 107	7 301	7 467	4 963	5 968	2 925	43 369	50 132	22 719	19 012
Barkley township	246	194	206	114	180	78	50 500	57 500	24 688	19 211
Carpenter township	679	576	579	441	455	278	42 361	49 044	22 604	19 502
Remington town	444	392	368	311	281	210	37 037	45 735	23 958	17 184
Gillam township	189	230	137	135	118	90	31 875	38 472	9 412	15 345
Hanging Grove township	80	69	80	28	70	17	39 773	39 773	-	13 211
Jordan township	124	73	105	58	91	25	50 625	50 694	6 250	19 036
Kankakee township	298	212	239	176	200	84	50 833	50 119	26 154	18 876
Keener township	2 559	1 906	2 188	1 314	1 747	760	45 313	50 996	24 038	19 352
De Motte town	856	712	729	549	590	342	37 557	44 583	20 036	19 059
Roselawn CDP (part)	506	298	413	207	316	113	40 882	41 850	35 592	15 639
Marion township	2 058	1 921	1 513	1 257	1 187	804	37 115	44 021	17 500	19 045
Collegeville CDP	343	368	109	119	53	32	44 821	51 071	26 250	8 587
Rensselaer city	1 416	1 301	1 136	925	898	627	34 821	43 313	16 910	20 872
Milroy township	84	77	65	54	50	40	30 750	33 250	23 068	21 279
Newton township	260	136	229	115	159	69	52 031	52 266	14 625	20 996
Union township	466	338	371	211	324	113	46 696	53 125	33 125	17 602
Walker township	902	681	711	453	582	255	53 056	55 851	17 917	17 373
Wheatfield township	1 162	888	1 044	607	805	312	48 964	53 171	27 250	20 279
Wheatfield town	244	159	199	112	138	71	38 021	43 750	17 321	15 003
Jay County	6 256	5 376	5 272	4 012	4 362	2 672	35 700	41 850	19 349	16 686
Bearcreek township	409	241	325	171	253	133	35 114	37 153	21 167	12 150
Bryant town	90	69	78	60	76	55	34 821	41 042	15 000	13 416
Greene township	280	232	210	189	210	85	46 181	51 250	22 083	19 021
Jackson township	318	294	308	213	249	134	42 056	43 229	24 444	16 209
Jefferson township	236	187	231	162	203	107	49 010	48 854	55 625	18 561
Knox township	167	111	149	64	135	43	37 833	43 056	10 313	16 243
Madison township	170	193	137	134	122	51	36 184	40 469	9 792	12 191
Salamonia town	31	53	23	42	18	28	36 458	46 250	17 500	11 734
Noble township	234	155	217	122	179	62	40 855	41 970	28 750	20 146
Penn township	307	269	255	203	203	137	31 538	36 667	19 286	15 246
Pennville town	177	166	147	121	120	78	29 688	31 111	23 750	14 182
Pike township	255	183	217	141	196	66	39 020	41 458	19 750	15 339
Richland township	1 388	1 178	1 159	888	954	614	34 031	38 516	18 924	15 482
Dunkirk city (part)	722	611	615	464	485	311	33 389	38 030	18 676	15 171
Redkey town	355	362	307	254	269	185	30 732	36 042	17 375	13 906
Wabash township	158	129	132	79	112	43	45 192	43 125	35 625	14 137
Wayne township	2 334	2 204	1 932	1 646	1 546	1 197	33 285	43 229	17 205	18 464
Portland city	1 827	1 712	1 519	1 285	1 234	970	31 045	41 329	16 483	18 375
Jefferson County	9 560	8 480	7 423	6 022	6 207	4 264	38 189	45 712	22 278	17 412
Graham township	459	386	379	311	296	221	33 625	35 536	21 000	13 845
Hanover township	1 642	1 619	1 029	896	810	580	40 446	48 587	23 105	15 199
Hanover town	765	770	642	549	550	341	37 944	42 574	22 330	16 520

Table 9. **Work Status and Income in 1999: 2000**—Con.

[Data based on a sample (except Tables 65-68). For information on confidentiality protection, coverage, sampling error, and nonsampling error, see Appendix G.
For location of definitions, see "How to Use This Census Report"]

State County County Subdivision Place	Population 16 years and over, worked in 1999						Median income in 1999 (dollars)			Per capita income in 1999 (dollars)
	Total		Worked 40 or more weeks							
			Total		Full-time, year-round					
	Male	Female	Male	Female	Male	Female	Households	Families	Nonfamily households	
Jefferson County—Con.										
Lancaster township	497	424	396	335	326	259	38 787	39 167	31 250	15 661
Dupont town	103	100	82	67	64	46	37 188	32 083	21 875	13 966
Madison township	4 959	4 423	3 983	3 171	3 372	2 214	36 709	46 741	20 571	18 838
Madison city	3 493	3 151	2 813	2 182	2 362	1 584	35 092	46 241	20 227	18 923
Milton township	276	181	207	153	175	90	36 914	37 596	21 500	14 340
Brooksburg town	28	17	23	17	21	13	37 500	41 250	23 750	19 016
Monroe township	104	108	97	98	90	72	42 946	40 962	43 958	19 430
Republican township	507	466	437	366	394	285	42 279	47 500	21 202	16 737
Saluda township	441	354	335	272	286	222	40 500	46 146	30 583	16 804
Shelby township	334	251	259	179	194	132	43 182	45 000	26 190	17 215
Smyrna township	341	268	301	241	264	189	42 600	44 700	31 125	18 313
Jennings County	8 113	7 207	6 825	5 460	5 861	3 964	39 402	42 519	20 880	17 059
Bigger township	221	231	177	201	155	165	35 216	35 688	25 938	12 488
Campbell township	525	400	445	286	334	186	36 842	41 328	17 375	14 417
Center township	2 477	2 225	2 108	1 628	1 816	1 235	36 615	42 748	19 044	17 310
North Vernon city (part)	1 812	1 729	1 526	1 286	1 294	947	34 244	41 020	18 533	16 836
Columbia township	192	207	183	160	154	107	42 266	45 625	38 000	26 145
Geneva township	2 156	2 041	1 775	1 609	1 570	1 148	39 702	41 522	21 648	16 130
Lovett township	318	315	283	249	222	151	45 682	49 095	26 328	18 737
Marion township	320	188	297	128	241	81	40 076	41 389	30 192	17 605
Montgomery township	278	260	224	169	204	112	37 444	40 700	13 571	17 844
Sand Creek township	164	199	155	134	139	84	38 897	40 500	14 563	15 056
Spencer township	630	553	525	403	473	316	43 449	46 058	24 417	16 996
Vernon township	832	588	653	493	553	379	48 472	51 987	28 088	19 322
North Vernon city (part)	-	-	-	-	-	-	-	-	-	-
Vernon town	123	66	68	46	58	28	29 750	36 875	20 625	17 367
Johnson County	35 404	31 278	30 312	24 056	25 669	16 356	52 693	60 571	27 144	22 976
Blue River township	1 547	1 378	1 237	1 049	1 020	665	35 029	42 148	18 536	16 623
Edinburgh town (part)	1 213	1 041	973	806	838	540	31 305	39 970	17 936	14 405
Clark township	648	435	526	310	452	215	57 672	60 114	37 875	23 305
Franklin township	5 409	4 977	4 382	3 812	3 681	2 613	47 508	53 797	24 560	19 022
Franklin city (part)	4 519	4 377	3 709	3 311	3 108	2 299	44 625	51 498	23 451	18 411
Whiteland town (part)	-	-	-	-	-	-	-	-	-	-
Hensley township	907	762	784	522	645	352	54 872	59 688	25 369	22 997
Trafalgar town (part)	233	189	210	150	205	109	50 357	54 531	25 982	17 079
Needham township	1 315	1 256	1 076	954	908	685	51 835	56 620	24 405	20 566
Franklin city (part)	642	685	501	527	437	380	45 313	61 444	22 679	22 556
Nineveh township	1 301	996	1 013	739	852	527	49 375	51 623	35 511	19 325
Princes Lakes town	442	357	389	290	361	224	46 339	49 236	35 795	19 378
Trafalgar town (part)	-	-	-	-	-	-	-	-	-	-
Pleasant township	12 340	11 362	10 941	8 794	9 081	6 139	46 261	55 448	27 542	21 804
Franklin city (part)	404	310	389	243	294	177	52 188	55 714	32 679	19 306
Greenwood city (part)	8 923	8 332	7 833	6 500	6 475	4 404	43 118	55 381	27 246	22 596
New Whiteland town	1 461	1 266	1 285	923	1 091	753	52 907	53 645	33 274	18 221
Whiteland town (part)	1 089	1 112	1 000	875	895	617	56 944	61 810	35 577	21 169
Union township	656	574	580	401	482	256	49 643	58 519	25 147	21 552
Bargersville town (part)	104	111	92	83	86	46	35 469	43 854	22 500	15 197
White River township	11 281	9 538	9 773	7 475	8 548	4 904	69 033	75 444	35 689	28 133
Bargersville town (part)	565	433	501	331	459	229	51 620	53 594	39 750	20 612
Greenwood city (part)	2 183	1 891	1 934	1 520	1 609	1 065	58 777	68 241	36 007	24 704
Knox County	11 583	10 059	8 720	7 223	6 759	4 847	31 362	41 273	15 863	16 085
Busseron township	388	294	304	265	271	182	30 625	38 281	11 944	14 216
Oaktown town	182	140	119	120	106	72	30 481	37 222	12 125	14 417
Decker township	75	37	69	29	14	24	25 000	36 250	25 000	15 579
Harrison township	607	527	487	398	436	277	44 167	49 375	21 121	18 732
Monroe City town	135	140	122	103	106	78	32 788	43 125	19 107	15 579
Johnson township	486	393	370	318	292	208	36 725	39 971	17 083	18 149
Decker town	60	61	49	46	40	20	24 821	28 750	10 000	15 482
Palmyra township	588	547	493	387	393	232	55 640	58 796	26 875	21 426
Steen township	261	241	216	166	194	123	35 577	40 167	21 364	16 754
Wheatland town	116	126	102	97	80	68	27 174	36 818	20 455	14 646
Vigo township	1 163	1 095	958	759	818	511	24 912	39 282	12 825	14 486
Bicknell city (part)	643	638	511	432	425	305	22 629	31 780	12 500	12 732
Edwardsport town	111	78	87	61	77	39	26 750	31 979	13 750	13 541
Sandborn town	103	124	94	75	81	37	31 000	47 031	12 250	17 878
Vincennes township	6 954	6 067	4 911	4 292	3 604	2 846	29 266	39 564	15 781	15 631
Vincennes city	5 739	4 907	3 941	3 432	2 798	2 295	26 289	35 424	14 844	14 993
Washington township	687	547	579	371	483	268	36 000	41 055	15 117	16 084
Bicknell city (part)	154	117	127	100	98	45	26 648	37 788	11 250	14 526
Bruceville town	125	116	108	83	91	58	24 028	33 036	14 500	13 829
Widner township	374	311	333	238	254	176	40 603	45 845	16 563	17 746
Kosciusko County	22 958	18 611	19 910	14 270	16 367	9 472	43 939	49 532	25 617	19 806
Clay township	573	445	525	331	435	211	40 446	49 417	29 375	19 200
Claypool town	80	80	70	50	64	32	33 833	34 792	21 250	12 021
Etna township	428	309	368	241	314	141	40 625	42 798	32 813	15 230
Etna Green town	166	161	145	129	120	67	35 625	35 139	33 750	14 110
Franklin township	324	249	284	187	226	113	40 357	42 976	23 750	16 342
Mentone town (part)	50	60	45	49	41	38	42 708	44 219	25 000	18 457
Harrison township	1 062	915	874	676	773	441	40 927	46 023	23 125	17 330
Mentone town (part)	179	172	156	129	124	88	34 205	41 058	18 750	14 348
Jackson township	452	300	419	216	374	146	43 000	45 550	21 979	15 936
Sidney town	54	44	43	40	40	20	30 000	37 500	28 750	14 959
Jefferson township	504	380	419	283	354	173	50 625	55 139	41 250	17 581
Nappanee city (part)	74	69	60	58	54	37	40 769	40 865	12 321	16 019
Lake township	522	420	442	317	373	201	37 009	39 697	20 057	15 899
Silver Lake town	152	119	125	94	97	68	33 088	36 875	19 375	13 561
Monroe township	338	261	284	192	240	117	39 145	44 620	14 375	15 509
Plain township	2 329	1 851	2 024	1 442	1 741	1 016	48 118	52 023	29 183	20 624
Leesburg town	216	142	191	111	171	73	46 750	49 091	25 000	20 031
Warsaw city (part)	21	10	21	10	21	10	63 750	63 750	-	21 013
Prairie township	498	327	461	228	361	175	44 015	48 625	35 179	19 252
Scott township	467	297	438	226	351	144	50 160	51 987	17 188	14 834

Table 9. **Work Status and Income in 1999: 2000**—Con.

[Data based on a sample (except Tables 65-68). For information on confidentiality protection, coverage, sampling error, and nonsampling error, see Appendix G.
For location of definitions, see "How to Use This Census Report"]

State County County Subdivision Place	Population 16 years and over, worked in 1999						Median income in 1999 (dollars)			Per capita income in 1999 (dollars)
	Total		Worked 40 or more weeks							
			Total		Full-time, year-round					
	Male	Female	Male	Female	Male	Female	Households	Families	Nonfamily households	
Kosciusko County—Con.										
Seward township	767	610	682	501	594	336	39 688	50 778	22 292	19 095
Burket town	51	51	45	48	43	39	27 500	38 571	21 250	13 098
Tippecanoe township	2 228	1 675	1 848	1 256	1 489	874	45 878	53 232	29 766	22 108
North Webster town	333	270	265	208	200	122	39 038	46 094	21 875	18 824
Turkey Creek township	2 879	2 451	2 511	1 903	1 996	1 253	46 569	52 950	29 911	24 962
Syracuse town	934	846	835	695	643	483	40 000	45 968	28 605	18 822
Van Buren township	1 181	1 000	1 033	848	831	555	45 130	49 018	26 200	20 121
Milford town	466	394	394	329	343	215	36 458	43 958	21 083	17 247
Washington township	926	758	814	598	673	384	40 100	44 737	25 862	16 255
Pierceton town	198	176	188	134	160	86	37 188	42 361	17 222	14 436
Wayne township	7 480	6 363	6 484	4 825	5 242	3 192	42 480	49 972	22 278	19 510
Warsaw city (part)	3 610	3 168	3 074	2 329	2 486	1 541	36 475	45 045	20 421	19 257
Winona Lake town	1 227	1 098	1 065	880	828	596	42 454	50 817	23 571	19 025
LaGrange County	10 201	7 465	8 902	5 342	6 803	3 207	42 848	46 885	22 304	16 481
Bloomfield township	1 631	1 219	1 387	885	1 085	599	37 009	43 628	20 526	17 570
Lagrange town (part)	852	662	715	505	540	337	31 667	38 590	16 970	17 792
Clay township	749	545	671	396	459	204	43 362	47 455	16 042	13 970
Lagrange town (part)	14	14	14	4	14	4	62 188	68 750	12 188	22 126
Clearspring township	1 152	722	1 051	498	740	272	42 888	45 122	24 013	14 985
Topeka town (part)	214	170	202	105	170	71	36 667	40 500	17 188	17 025
Eden township	954	615	869	442	664	205	45 554	46 558	18 750	13 340
Topeka town (part)	154	108	137	88	113	68	38 214	43 661	21 250	17 617
Greenfield township	393	313	320	188	294	137	38 170	41 420	24 167	16 305
Johnson township	950	793	843	582	678	436	44 191	49 242	22 344	20 336
Wolcottville town (part)	142	106	114	79	100	51	33 854	37 500	17 969	18 731
Lima township	745	629	559	490	472	345	42 292	48 911	25 197	18 672
Milford township	923	761	847	543	664	349	45 712	47 882	29 231	19 534
Newbury township	1 280	902	1 117	645	789	269	43 171	50 407	20 250	15 815
Shipshewana town	174	182	148	123	117	57	30 156	53 214	13 750	26 270
Springfield township	400	302	353	228	298	158	42 656	44 519	20 982	14 931
Van Buren township	1 024	664	885	445	660	233	47 258	48 053	27 083	15 681
Lake County	129 097	119 511	106 431	88 357	84 983	55 822	41 829	50 131	23 712	19 639
Calumet township	27 682	31 504	21 309	22 496	16 635	14 731	31 004	37 294	18 748	15 643
Gary city (part)	20 281	24 717	15 050	17 278	11 339	11 383	27 220	32 209	16 521	14 400
Griffith town (part)	5 174	4 852	4 354	3 785	3 735	2 513	50 009	57 055	31 734	21 862
Lake Station city (part)	-	-	-	-	-	-	-	-	-	-
Cedar Creek township	3 267	2 589	2 806	1 980	2 190	1 218	53 099	58 406	33 063	21 207
Lake Dalecarlia CDP	384	283	318	234	248	135	52 454	54 297	47 788	25 068
Lowell town (part)	1 745	1 450	1 484	1 072	1 128	630	51 002	56 534	27 208	19 731
Center township	7 971	6 523	6 494	5 108	5 232	3 013	51 314	62 188	26 521	23 387
Cedar Lake town (part)	1 433	1 105	1 249	868	1 008	507	46 851	50 286	26 818	17 350
Crown Point city (part)	4 120	3 759	3 299	2 990	2 639	1 821	48 655	63 622	26 524	24 712
Eagle Creek township	495	579	435	478	330	294	50 804	62 663	20 250	20 551
Hanover township	2 739	1 997	2 344	1 463	1 991	844	50 081	56 580	18 454	20 027
Cedar Lake town (part)	1 438	1 080	1 165	708	1 010	448	40 672	50 595	17 500	18 329
St. John town (part)	511	346	480	284	448	166	61 007	68 293	36 083	20 296
Hobart township	11 408	9 654	9 582	6 993	7 570	4 437	42 188	48 574	24 940	18 695
Gary city (part)	43	41	21	25	5	7	23 036	24 821	9 375	7 320
Hobart city (part)	6 571	5 746	5 624	4 452	4 506	2 803	47 133	54 112	27 458	21 139
Lake Station city (part)	4 047	3 229	3 308	2 102	2 538	1 351	36 984	41 454	19 734	15 319
New Chicago town	581	521	487	312	396	220	32 759	36 852	19 048	16 342
North township	43 498	38 488	35 629	28 421	27 978	17 834	39 076	46 241	22 591	18 842
East Chicago city	6 868	6 483	5 246	4 509	3 952	2 802	26 538	31 778	16 543	13 517
Hammond city	21 939	19 306	17 739	14 332	13 632	8 933	35 528	42 221	22 164	16 254
Highland town	7 112	6 339	6 028	5 034	4 965	3 298	51 297	59 106	31 449	24 530
Munster town	6 180	5 297	5 403	3 736	4 468	2 260	63 243	74 255	31 489	30 952
Whiting city	1 399	1 063	1 213	810	961	541	34 972	40 994	22 431	17 518
Ross township	11 326	10 480	9 804	7 958	7 990	5 204	51 270	58 520	31 283	22 716
Crown Point city (part)	1 601	1 439	1 359	1 122	1 109	746	58 373	66 661	36 583	24 165
Hobart city (part)	859	709	672	492	576	317	53 400	61 620	27 198	24 689
Merrillville town	8 803	8 317	7 718	6 329	6 259	4 132	49 545	56 355	31 315	22 293
St. John township	16 993	14 780	14 873	11 313	12 363	7 016	62 151	70 458	33 525	26 996
Dyer town	4 148	3 731	3 765	2 884	3 228	1 822	63 045	68 716	34 643	27 390
Griffith town (part)	10	9	10	5	5	-	102 264	102 264	-	24 658
St. John town (part)	2 027	1 689	1 779	1 349	1 585	790	74 460	77 450	29 261	26 349
Schererville town	7 986	7 064	6 999	5 408	5 698	3 524	59 243	70 474	34 643	28 528
West Creek township	1 590	1 158	1 324	861	1 131	481	52 727	60 655	30 729	22 160
Lowell town (part)	430	389	365	261	320	217	38 913	46 042	22 188	19 828
Schneider town	115	51	98	32	82	17	46 339	46 932	34 167	16 463
Winfield township	2 128	1 759	1 831	1 286	1 573	750	66 688	68 415	43 229	24 572
Lakes of the Four Seasons CDP (part)	1 277	1 063	1 075	762	949	447	68 256	68 713	42 083	25 191
Winfield town	678	570	583	434	502	255	65 641	70 489	46 250	24 765
LaPorte County	32 421	27 342	26 617	21 105	21 782	14 014	41 430	49 872	23 303	18 913
Cass township	537	448	463	347	373	191	50 978	55 294	30 577	20 634
Wanatah town (part)	217	188	182	135	138	70	45 893	52 625	27 500	20 331
Center township	7 478	6 406	6 240	4 967	5 094	3 317	41 102	50 148	22 001	19 623
La Porte city (part)	5 313	4 747	4 360	3 646	3 560	2 425	34 668	45 036	21 200	17 024
Clinton township	1 020	335	614	254	477	158	55 529	58 750	24 327	8 199
Wanatah town (part)	102	90	90	72	82	44	56 875	60 625	21 250	19 145
Coolspring township	4 334	4 112	3 634	3 164	3 044	2 104	41 825	52 323	22 337	20 198
Michigan City city (part)	1 850	2 001	1 479	1 508	1 223	945	30 790	39 596	21 815	18 424
Trail Creek town (part)	256	195	219	159	175	110	43 971	50 326	26 250	19 806
Dewey township	312	239	251	184	214	107	40 875	51 058	22 143	18 706
La Crosse town	164	147	138	121	121	71	36 667	50 278	21 111	17 962
Galena township	558	489	460	357	362	257	51 250	68 026	23 214	22 164
Hanna township	293	217	233	173	206	93	44 327	49 118	28 750	16 938
Hudson township	649	527	520	372	437	269	44 839	50 234	29 327	19 383
Johnson township	72	66	72	47	54	40	70 694	71 806	8 750	21 047
Kankakee township	1 212	1 026	1 056	833	890	580	46 250	51 402	17 813	19 396
La Porte city (part)	280	257	241	241	185	193	31 140	46 029	14 375	20 019
Lincoln township	583	457	478	390	383	250	40 640	42 585	19 737	18 287
Michigan township	8 489	7 213	6 543	5 526	5 166	3 696	36 850	43 074	24 137	18 616
Long Beach town	498	401	405	282	331	139	71 364	84 532	36 042	43 159

Table 9. **Work Status and Income in 1999: 2000**—Con.

[Data based on a sample (except Tables 65-68). For information on confidentiality protection, coverage, sampling error, and nonsampling error, see Appendix G.
For location of definitions, see "How to Use This Census Report"]

State County County Subdivision Place	Population 16 years and over, worked in 1999						Median income in 1999 (dollars)			Per capita income in 1999 (dollars)
	Total		Worked 40 or more weeks							
			Total		Full-time, year-round					
	Male	Female	Male	Female	Male	Female	Households	Families	Nonfamily households	
LaPorte County—Con.										
Michigan township—Con.										
Michiana Shores town (part)	47	34	41	30	33	12	46 750	76 177	38 750	35 355
Michigan City city (part)	7 386	6 294	5 619	4 826	4 409	3 327	34 839	39 485	24 106	16 592
Pottawattamie Park town	63	67	53	42	44	21	37 500	46 750	30 208	24 383
Trail Creek town (part)	404	366	348	307	280	179	43 409	52 083	19 405	20 600
New Durham township	1 304	1 028	1 156	737	964	503	43 191	52 120	22 583	19 228
Westville town	686	539	592	398	483	273	36 761	44 524	24 667	18 306
Noble township	489	376	451	259	357	161	40 724	50 203	22 604	18 572
Pleasant township	955	858	842	698	721	465	43 397	49 906	30 000	21 003
La Porte city (part)	248	301	202	244	177	181	28 828	44 306	23 083	19 283
Prairie township	81	49	74	28	69	27	51 667	53 125	39 063	22 875
Scipio township	1 213	996	1 035	768	855	511	52 184	59 728	24 605	23 041
La Porte city (part)	414	380	361	290	315	178	48 750	56 629	23 672	26 501
Springfield township	1 330	1 214	1 173	1 008	969	602	41 125	50 333	22 232	18 675
Michiana Shores town (part)	41	39	31	31	29	24	43 750	62 000	19 500	25 226
Union township	609	550	514	408	411	299	32 879	35 500	15 978	14 125
Kingsford Heights town	318	377	279	275	205	209	32 169	34 000	20 804	13 961
Washington township	380	339	321	249	295	151	55 909	61 161	32 500	20 059
Kingsbury town	67	73	58	56	46	32	50 000	53 438	30 625	18 096
Wills township	523	397	487	336	441	233	56 758	58 839	26 094	17 859
Lawrence County	13 052	11 490	10 777	8 636	8 881	5 942	36 280	43 109	19 763	17 653
Bono township	245	134	227	100	200	81	45 000	50 469	23 000	18 123
Guthrie township	412	392	320	258	242	163	35 455	36 761	17 344	17 471
Indian Creek township	867	725	677	482	612	329	41 360	44 750	25 917	17 357
Oolitic town (part)	-	-	-	-	-	-	-	-	-	-
Marion township	2 629	2 360	2 173	1 725	1 945	1 236	34 490	41 523	20 270	16 074
Mitchell city	1 095	1 086	925	809	799	571	28 559	33 415	17 287	13 894
Marshall township	1 403	1 210	1 191	979	981	671	47 358	53 646	25 254	19 130
Perry township	558	493	492	341	423	259	42 730	43 819	40 000	18 876
Pleasant Run township	552	467	521	355	374	219	38 036	44 271	21 136	18 768
Shawswick township	5 635	5 116	4 542	3 942	3 552	2 648	33 497	41 852	18 257	17 723
Bedford city	3 562	3 352	2 810	2 628	2 131	1 764	31 022	39 462	17 663	17 649
Oolitic town (part)	337	304	274	217	244	141	31 250	37 279	19 773	16 889
Spice Valley township	751	593	634	454	552	336	37 432	43 556	18 480	19 118
Madison County	37 115	33 499	30 636	25 324	25 053	17 256	38 925	46 663	22 417	20 090
Adams township	1 156	960	1 044	790	884	534	53 000	56 122	22 125	21 104
Anderson city (part)	-	-	-	-	-	-	38 750	-	38 750	39 375
Markleville town	176	138	149	90	128	69	48 438	50 313	31 563	17 395
Anderson township	16 135	15 715	12 816	11 428	10 234	7 721	33 690	40 896	22 112	19 484
Anderson city (part)	15 494	15 109	12 257	10 936	9 793	7 401	32 504	39 596	21 891	18 998
Country Club Heights town	31	20	24	20	20	9	97 723	99 211	41 250	52 273
Edgewood town	583	563	513	450	402	294	57 857	74 508	32 813	30 383
River Forest town	6	6	4	5	4	2	110 555	110 555	-	37 421
Woodlawn Heights town	21	17	18	17	15	15	111 324	151 837	6 250	66 385
Boone township	261	177	156	86	147	77	45 069	47 292	28 214	16 802
Duck Creek township	153	166	127	99	127	61	45 536	61 250	23 015	19 349
Elwood city (part)	-	-	-	-	-	-	-	-	-	-
Fall Creek township	4 397	2 677	3 468	2 132	2 669	1 446	52 005	60 486	25 638	22 547
Anderson city (part)	-	-	-	-	-	-	-	-	-	-
Pendleton town	988	789	865	654	698	496	46 204	54 556	23 158	20 074
Green township	1 060	936	881	784	779	538	50 046	54 118	22 500	21 230
Ingalls town	357	294	310	225	256	146	43 456	50 577	21 458	16 988
Jackson township	635	525	571	414	451	291	58 646	60 972	30 000	24 151
Lafayette township	1 600	1 468	1 330	1 049	1 116	739	44 798	49 954	26 656	23 975
Anderson city (part)	349	390	287	290	249	221	31 597	34 239	22 955	21 973
Frankton town (part)	116	104	95	67	77	46	38 000	41 875	20 938	15 612
Monroe township	2 732	2 504	2 455	1 949	2 094	1 262	38 774	44 413	21 537	17 412
Alexandria city	1 658	1 557	1 485	1 231	1 280	845	35 359	42 731	17 344	15 578
Orestes town	107	92	88	74	67	46	39 219	39 602	17 708	18 037
Pipe Creek township	3 402	3 055	2 922	2 350	2 457	1 668	32 973	38 981	16 765	16 512
Elwood city (part)	2 340	2 019	1 997	1 585	1 667	1 107	30 986	36 239	15 813	15 402
Frankton town (part)	405	375	338	290	289	210	39 444	45 156	23 906	17 679
Richland township	1 443	1 296	1 238	1 054	1 013	784	48 145	58 958	22 289	24 607
Anderson city (part)	101	118	92	107	86	97	46 964	66 563	29 286	30 401
Stony Creek township	992	865	875	674	767	497	42 500	48 403	23 438	19 516
Lapel town	491	482	411	377	357	273	41 389	48 083	23 906	18 887
Union township	2 651	2 681	2 323	2 160	1 927	1 388	50 945	59 348	27 712	23 149
Anderson city (part)	-	-	-	-	-	-	32 000	32 000	-	26 163
Chesterfield town (part)	820	866	727	686	614	479	37 188	47 306	22 045	18 788
Van Buren township	498	474	430	355	388	250	38 824	44 018	18 594	17 836
Summitville town	309	278	265	205	229	126	37 303	42 500	20 139	18 311
Marion County	251 794	242 974	209 650	188 780	171 600	135 799	40 421	49 387	27 880	21 789
Center township	44 433	39 352	33 519	27 933	25 922	19 861	26 435	31 219	19 560	14 706
Beech Grove city (part)	912	854	784	674	681	469	46 392	46 420	35 592	20 745
Indianapolis city (balance) (part)	43 521	38 498	32 735	27 259	25 241	19 392	26 179	30 821	19 479	14 582
Decatur township	7 352	6 487	6 505	5 242	5 513	3 764	45 690	51 297	24 946	18 554
Indianapolis city (balance) (part)	7 352	6 487	6 505	5 242	5 513	3 764	45 690	51 297	24 946	18 554
Franklin township	10 222	9 235	8 942	7 415	7 840	5 236	58 482	64 219	35 611	23 848
Beech Grove city (part)	249	319	216	268	181	186	25 128	32 330	14 617	13 773
Indianapolis city (balance) (part)	9 973	8 916	8 726	7 147	7 659	5 050	60 245	65 151	37 932	24 277
Lawrence township	32 117	32 793	27 649	25 858	23 027	18 769	49 246	60 211	31 655	25 784
Indianapolis city (balance) (part)	20 224	21 441	17 360	16 857	14 396	11 963	50 101	62 341	31 935	27 533
Lawrence city	11 893	11 352	10 289	9 001	8 631	6 806	47 838	56 609	31 239	22 543
Perry township	28 181	26 615	23 925	20 580	19 484	14 348	42 378	52 872	27 039	22 005
Beech Grove city (part)	2 710	2 737	2 363	2 218	2 032	1 811	42 155	50 252	27 579	20 067
Homecroft town	212	220	187	160	157	112	60 156	70 859	42 500	28 888
Indianapolis city (balance) (part)	24 574	23 155	20 828	17 813	16 856	12 180	42 066	53 037	26 862	22 112
Southport city	685	503	547	389	439	245	56 719	59 926	30 938	24 374
Pike township	21 659	22 527	19 198	18 870	16 091	14 194	47 250	59 464	35 337	26 094
Clermont town (part)	126	138	109	135	105	95	79 326	82 376	37 500	35 983
Indianapolis city (balance) (part)	21 533	22 389	19 089	18 735	15 986	14 099	47 156	59 169	35 328	26 039
Warren township	25 804	26 361	21 743	20 652	17 983	14 892	39 672	47 218	26 354	19 374
Beech Grove city (part)	-	-	-	-	-	-	-	-	-	-

Table 9. **Work Status and Income in 1999: 2000**—Con.

[Data based on a sample (except Tables 65-68). For information on confidentiality protection, coverage, sampling error, and nonsampling error, see Appendix G.
For location of definitions, see "How to Use This Census Report"]

State County County Subdivision Place	Population 16 years and over, worked in 1999						Median income in 1999 (dollars)			Per capita income in 1999 (dollars)
	Total		Worked 40 or more weeks							
			Total		Full-time, year-round					
	Male	Female	Male	Female	Male	Female	Households	Families	Nonfamily households	
Marion County—Con.										
Warren township—Con.										
Cumberland town (part)	647	689	581	556	474	397	38 026	43 452	25 536	16 035
Indianapolis city (balance) (part)	24 768	25 310	20 852	19 812	17 244	14 305	39 967	47 288	26 832	19 364
Warren Park town	389	362	310	284	265	190	25 185	46 384	15 525	24 836
Washington township	42 166	41 526	34 773	32 376	28 325	22 786	47 079	60 119	34 197	29 683
Crows Nest town	30	25	28	17	14	5	154 780	153 320	200 000+	100 565
Indianapolis city (balance) (part)	41 074	40 666	33 847	31 735	27 562	22 422	46 497	59 172	33 882	29 000
Meridian Hills town	563	374	492	286	413	152	107 009	114 458	72 750	59 829
North Crows Nest town	14	10	12	5	12	5	132 364	132 364	-	48 029
Rocky Ripple town	213	225	176	175	140	104	44 464	50 500	31 705	22 691
Spring Hill town	55	34	39	22	35	22	103 337	107 033	54 375	77 390
Williams Creek town	119	105	102	71	81	33	172 996	186 766	94 511	82 132
Wynnedale town	98	87	77	65	68	43	93 778	101 931	70 833	50 323
Wayne township	39 860	38 078	33 396	29 854	27 415	21 949	37 554	44 378	27 050	18 797
Clermont town (part)	318	310	298	267	245	222	47 574	51 875	31 000	21 175
Indianapolis city (balance) (part)	35 767	34 071	29 923	26 582	24 517	19 575	37 453	43 691	26 868	18 489
Speedway town	3 775	3 697	3 175	3 005	2 653	2 152	37 713	49 005	27 825	21 467
Marshall County	13 791	11 374	11 774	8 495	9 679	5 385	42 581	48 527	22 558	18 427
Bourbon township	917	794	802	596	669	411	42 222	51 563	23 897	17 536
Bourbon town	526	446	460	338	361	215	40 292	50 000	22 188	17 054
Center township	4 455	3 732	3 812	2 771	3 141	1 729	40 673	47 938	20 816	18 131
Plymouth city (part)	2 830	2 478	2 334	1 819	1 901	1 139	34 505	41 447	20 060	15 417
German township	2 550	2 111	2 150	1 561	1 769	1 032	45 052	50 771	24 873	18 222
Bremen town	1 295	1 171	1 070	869	897	604	40 185	47 768	24 176	17 073
Green township	326	250	275	214	228	132	39 113	40 081	27 500	17 229
Argos town (part)	8	9	4	7	4	7	41 250	41 250	-	23 540
North township	1 328	1 049	1 101	818	898	432	45 678	49 071	25 429	18 739
La Paz town	160	164	148	136	111	105	37 961	39 667	21 250	16 658
Polk township	881	731	756	567	679	348	45 457	49 250	21 500	19 324
Koontz Lake CDP (part)	22	60	22	25	15	12	47 344	73 594	16 250	23 591
Tippecanoe township	446	354	373	230	273	171	41 827	43 333	22 250	17 469
Union township	927	769	782	555	622	337	40 536	48 281	22 500	19 717
Culver town	415	360	370	258	294	171	33 047	46 190	20 670	18 938
Walnut township	774	647	671	503	569	332	40 341	45 478	23 594	16 684
Argos town (part)	461	382	386	291	324	208	34 917	41 184	23 281	15 517
West township	1 187	937	1 052	680	831	461	45 654	49 438	27 625	20 521
Plymouth city (part)	-	-	-	-	-	-	-	-	-	-
Martin County	3 158	2 370	2 672	1 744	2 151	1 167	36 411	43 550	20 854	17 054
Center township	592	470	463	369	353	216	39 375	44 836	14 511	17 162
Shoals town (part)	137	117	83	93	70	52	25 329	32 188	9 966	14 214
Halbert township	463	364	423	290	349	195	32 177	38 299	19 196	16 807
Shoals town (part)	63	49	40	40	31	27	21 250	31 667	12 250	14 272
Lost River township	141	47	141	36	128	19	32 321	33 750	11 250	11 758
Mitcheltree township	155	93	139	73	126	40	34 323	41 923	12 708	13 802
Perry township	1 537	1 219	1 267	840	1 004	578	37 331	45 858	23 040	18 095
Crane town	55	41	52	23	40	12	36 250	45 625	31 071	16 853
Loogootee city	791	687	629	454	492	339	30 492	37 625	22 198	17 321
Rutherford township	270	177	239	136	191	119	45 100	46 850	25 446	16 624
Miami County	10 666	8 730	8 966	6 595	7 414	4 658	39 184	45 816	20 570	17 726
Allen township	238	180	211	157	179	112	37 176	42 583	30 694	16 917
Macy town	75	61	57	50	55	35	37 188	41 667	11 000	14 692
Butler township	308	233	267	144	192	109	47 321	52 396	33 864	19 761
Clay township	323	252	273	204	200	121	43 367	44 740	28 646	18 126
Deer Creek township	492	353	380	261	373	190	42 143	52 600	20 854	18 251
Grissom AFB CDP (part)	-	-	-	-	-	-	-	-	-	-
Erie township	186	116	165	84	165	68	56 875	59 688	8 281	17 108
Harrison township	243	219	205	170	195	90	57 321	49 700	65 625	19 230
Jackson township	534	442	471	317	385	240	38 438	44 063	18 125	19 335
Amboy town	98	86	89	57	78	43	41 397	45 000	12 083	19 503
Converse town (part)	246	206	208	146	183	116	35 893	44 167	16 484	16 875
Jefferson township	918	644	746	498	618	359	42 275	48 311	26 083	18 496
Denver town	149	145	141	119	122	73	36 250	36 985	21 250	15 224
Mexico CDP	378	307	313	239	260	186	49 234	55 776	26 938	19 150
Perry township	290	211	251	154	239	113	40 806	41 615	27 981	14 909
Peru township	3 528	3 235	2 989	2 466	2 441	1 763	33 252	40 802	19 214	17 588
Peru city (part)	2 946	2 696	2 467	2 032	2 026	1 444	30 703	38 833	18 848	16 940
Pipe Creek township	2 015	1 434	1 632	971	1 261	669	44 290	49 301	24 811	15 921
Bunker Hill town	269	270	212	184	176	146	36 154	44 861	22 813	17 000
Grissom AFB CDP (part)	505	502	452	307	324	222	45 000	44 939	40 417	15 869
Richland township	348	267	307	228	251	138	45 658	48 693	24 821	16 323
Union township	236	195	197	148	159	99	44 313	49 615	11 518	15 981
Washington township	1 007	949	872	793	756	587	38 290	44 550	17 316	20 770
Peru city (part)	552	578	473	486	385	361	30 524	41 085	17 083	20 360
Monroe County	40 972	39 872	27 226	24 743	18 604	14 294	33 311	51 058	19 127	18 534
Bean Blossom township	879	748	743	632	621	456	49 502	55 536	23 654	20 075
Stinesville town	41	49	37	37	24	26	31 875	36 875	13 750	11 411
Benton township	1 029	887	927	727	743	465	51 512	58 478	35 179	23 830
Bloomington township	15 415	15 654	7 222	7 145	3 752	2 926	21 422	42 190	15 378	12 746
Bloomington city (part)	13 764	14 132	5 857	6 031	2 680	2 161	18 942	37 619	14 751	11 239
Clear Creek township	1 331	1 108	1 136	882	897	627	43 406	52 354	27 125	24 755
Indian Creek township	491	422	397	344	335	241	41 419	46 615	29 338	20 935
Perry township	13 302	13 011	9 706	8 606	6 633	5 168	34 321	56 018	19 602	22 001
Bloomington city (part)	10 169	10 260	7 218	6 456	4 806	3 660	32 037	58 476	18 924	22 540
Polk township	118	84	95	56	83	31	49 688	57 778	25 750	19 405
Richland township	3 682	3 661	3 151	2 924	2 495	2 099	41 310	51 148	24 671	19 311
Bloomington city (part)	30	-	24	-	14	-	16 538	53 750	15 577	16 122
Ellettsville town	1 388	1 458	1 242	1 184	1 006	851	37 276	42 950	25 709	16 120
Salt Creek township	525	455	440	402	341	254	57 337	68 105	31 563	27 494
Van Buren township	3 540	3 298	2 839	2 568	2 257	1 719	40 594	44 548	25 495	20 139
Bloomington city (part)	894	820	689	605	505	401	26 600	32 140	20 972	17 655
Washington township	660	544	570	457	447	308	46 193	58 281	23 929	21 837

Table 9. **Work Status and Income in 1999: 2000**—Con.

[Data based on a sample (except Tables 65-68). For information on confidentiality protection, coverage, sampling error, and nonsampling error, see Appendix G.
For location of definitions, see "How to Use This Census Report"]

State County County Subdivision Place	Population 16 years and over, worked in 1999						Median income in 1999 (dollars)			Per capita income in 1999 (dollars)
	Total		Worked 40 or more weeks							
			Total		Full-time, year-round					
	Male	Female	Male	Female	Male	Female	Households	Families	Nonfamily households	
Montgomery County	11 614	9 550	9 357	7 012	7 847	4 684	41 297	48 779	21 701	18 938
Brown township	580	473	502	343	397	230	43 056	47 875	27 750	19 137
New Market town (part)	32	14	28	8	27	4	33 750	46 250	23 750	15 440
Waveland town	135	105	111	89	83	55	43 036	46 250	21 667	17 970
Clark township	541	444	449	364	361	237	44 189	48 077	20 417	17 401
Ladoga town	259	241	208	207	170	143	40 781	43 917	25 000	16 163
Coal Creek township	465	409	397	305	352	180	44 167	51 111	26 250	16 790
New Richmond town	98	93	89	69	79	47	43 438	50 268	20 833	17 001
Wingate town	72	74	54	53	47	36	28 750	42 500	16 250	14 123
Franklin township	593	482	517	325	444	209	45 436	48 313	22 083	18 797
Darlington town	238	216	212	148	178	86	36 250	43 462	16 146	15 154
Madison township	403	345	325	260	286	190	42 941	49 375	21 000	17 658
Linden town	211	196	179	133	162	112	36 750	41 696	22 969	16 733
Ripley township	333	251	291	173	210	124	36 667	42 067	13 958	16 578
Alamo town	23	18	20	7	13	4	17 500	19 583	11 250	8 800
Scott township	227	204	200	175	160	123	47 500	52 045	20 833	18 358
New Market town (part)	45	44	39	38	35	31	46 458	47 292	23 333	18 227
Sugar Creek township	164	113	135	88	119	66	38 088	39 926	10 972	16 252
Union township	7 371	6 072	5 700	4 466	4 784	2 997	40 427	49 025	21 875	19 651
Crawfordsville city	4 693	3 784	3 430	2 704	2 831	1 844	34 571	43 211	19 623	16 945
New Market town (part)	115	93	95	61	91	47	48 000	50 750	26 250	18 568
Walnut township	440	329	391	222	338	150	39 375	44 667	23 370	16 877
New Ross town	93	78	82	56	71	41	38 250	42 222	18 750	15 834
Wayne township	497	428	450	291	396	178	42 719	48 333	20 179	17 916
Waynetown town	278	252	238	170	199	117	37 188	44 191	14 271	16 328
Morgan County	20 140	16 464	17 599	13 160	15 436	9 554	47 739	52 851	23 007	20 657
Adams township	432	262	385	202	342	134	50 750	56 250	20 000	22 458
Ashland township	435	366	392	323	349	237	47 917	53 462	17 500	20 004
Baker township	186	129	170	101	162	76	52 734	53 516	28 125	17 750
Brown township	4 031	3 544	3 503	3 022	3 175	2 182	47 507	53 204	25 684	21 564
Mooresville town	2 749	2 548	2 420	2 194	2 190	1 569	47 292	52 543	24 844	21 504
Clay township	1 267	1 047	1 147	844	999	615	49 600	54 000	28 672	20 024
Bethany town	19	15	16	10	16	10	22 344	56 250	21 875	16 967
Brooklyn town	470	402	421	328	367	212	42 880	44 563	26 667	18 242
Green township	869	688	773	575	683	348	56 574	56 713	45 481	19 806
Gregg township	837	632	710	494	630	366	54 693	60 889	16 625	22 549
Harrison township	558	285	517	254	471	191	52 340	51 923	50 481	22 028
Jackson township	917	776	732	601	619	471	44 393	50 592	20 913	19 496
Morgantown town	281	250	231	191	193	138	33 158	45 385	14 063	17 504
Jefferson township	1 074	943	954	736	859	529	58 659	61 849	29 531	24 166
Madison township	2 337	1 812	2 137	1 500	1 858	1 094	55 994	58 278	25 313	21 203
Monroe township	1 459	1 226	1 317	927	1 129	717	50 753	55 817	27 422	21 506
Monrovia town	197	184	174	126	145	90	49 583	53 571	15 000	20 366
Ray township	543	383	439	272	376	199	39 951	43 846	22 500	14 974
Paragon town	190	135	154	107	125	84	37 333	38 971	21 429	14 193
Washington township	5 195	4 371	4 423	3 309	3 784	2 395	36 964	46 230	18 750	19 576
Martinsville city	3 337	2 794	2 833	2 066	2 419	1 562	32 746	40 304	17 902	17 664
Newton County	4 456	3 456	3 678	2 580	3 023	1 654	40 944	46 741	20 983	17 755
Beaver township	528	384	430	254	373	171	34 323	41 613	17 431	17 778
Morocco town	340	274	273	204	225	125	32 176	40 089	17 885	17 776
Colfax township	58	16	35	8	28	8	36 184	36 118	90 131	14 266
Grant township	389	327	342	244	285	168	38 080	43 750	19 844	16 295
Goodland town	327	269	280	196	229	141	35 952	41 875	19 063	15 715
Iroquois township	390	288	343	220	292	137	34 444	37 262	15 833	14 458
Brook town	305	259	276	198	228	125	34 881	38 958	16 250	14 826
Jackson township	126	130	105	109	102	80	49 375	55 208	33 929	20 588
Mount Ayr town	44	61	42	51	39	38	52 000	53 750	28 750	18 195
Jefferson township	691	620	535	469	382	306	36 515	45 345	21 467	18 314
Kentland town	538	497	414	392	313	258	34 732	45 043	21 410	17 797
Lake township	693	525	602	421	501	288	42 143	47 791	20 833	17 019
Lake Village CDP	227	173	195	147	168	125	39 474	50 179	20 893	17 280
Lincoln township	1 396	1 012	1 129	735	919	430	49 359	51 899	23 750	19 232
Roselawn CDP (part)	807	607	684	466	541	264	53 444	52 889	41 250	21 213
McClellan township	63	51	56	33	47	22	40 764	41 250	19 375	16 201
Washington township	122	103	101	87	94	44	47 614	48 977	38 636	18 979
Noble County	13 978	11 567	11 920	8 979	10 031	6 299	42 700	49 037	24 263	17 896
Albion township	719	622	637	478	525	334	36 731	44 313	22 545	16 504
Albion town (part)	705	603	623	467	514	323	36 282	43 438	22 545	16 405
Allen township	2 040	1 797	1 752	1 407	1 540	924	41 885	47 665	21 477	17 056
Avilla town	605	504	533	389	469	269	42 014	48 800	23 750	17 591
Kendallville city (part)	690	657	560	510	495	293	33 092	37 057	21 406	14 365
Elkhart township	523	379	450	293	361	185	49 504	50 382	30 833	15 183
Green township	483	406	435	317	412	241	62 946	69 271	37 917	20 374
Jefferson township	516	325	403	207	357	189	51 656	55 109	36 328	21 142
Albion town (part)	-	-	-	-	-	-	-	-	-	-
Noble township	853	791	735	673	624	485	45 658	50 344	24 323	21 039
Orange township	1 233	948	1 102	722	896	500	43 782	48 488	26 563	19 170
Rome City town	527	443	466	348	401	240	41 118	46 591	25 875	19 612
Wolcottville town (part)	137	119	125	89	104	70	39 375	34 375	30 833	15 037
Perry township	2 004	1 482	1 627	1 160	1 342	796	40 122	45 728	24 924	15 351
Ligonier city	1 311	1 023	989	802	813	545	36 546	42 757	22 700	14 448
Sparta township	884	706	676	520	545	395	39 211	47 083	23 319	15 017
Cromwell town	117	135	99	112	89	79	38 438	43 750	14 375	15 664
Swan township	733	619	655	514	584	348	51 186	54 650	19 643	20 645
Washington township	393	318	328	274	277	223	48 646	51 700	22 054	19 490
Wayne township	3 089	2 746	2 693	2 058	2 205	1 406	38 130	48 147	23 569	18 794
Kendallville city (part)	1 976	1 864	1 679	1 363	1 395	969	34 135	43 768	20 765	17 080
York township	508	428	427	356	363	273	49 537	52 632	20 833	17 660
Ohio County	1 641	1 474	1 396	1 083	1 196	748	41 348	48 801	22 045	19 627
Cass township	274	196	251	134	217	87	48 929	55 000	36 364	29 908
Pike township	91	47	61	25	41	14	36 477	36 705	21 944	17 807

Table 9. **Work Status and Income in 1999: 2000**—Con.

[Data based on a sample (except Tables 65-68). For information on confidentiality protection, coverage, sampling error, and nonsampling error, see Appendix G.
For location of definitions, see "How to Use This Census Report"]

State County County Subdivision Place	Population 16 years and over, worked in 1999						Median income in 1999 (dollars)			Per capita income in 1999 (dollars)
	Total		Worked 40 or more weeks							
			Total		Full-time, year-round					
	Male	Female	Male	Female	Male	Female	Households	Families	Nonfamily households	
Ohio County—Con.										
Randolph township	1 180	1 109	1 017	835	875	579	42 083	50 500	20 842	18 199
Rising Sun city	682	609	583	450	485	298	33 750	46 731	16 993	17 221
Union township	96	122	67	89	63	68	34 655	37 292	24 712	16 060
Orange County	5 308	4 622	4 434	3 490	3 724	2 453	31 564	38 505	15 516	16 717
French Lick township	1 281	1 138	1 058	827	882	576	31 471	38 155	13 036	15 805
French Lick town	506	462	428	333	357	237	27 197	36 583	12 205	15 113
West Baden Springs town	181	152	147	109	114	78	32 750	40 357	12 019	14 532
Greenfield township	125	103	114	90	70	70	27 014	30 875	8 750	13 366
Jackson township	211	122	160	86	147	59	43 177	50 625	35 375	21 204
Northeast township	159	137	129	115	103	82	26 250	34 000	17 143	17 406
Northwest township	123	79	117	71	89	50	35 938	44 722	9 464	34 500
Orangeville township	161	143	146	92	137	83	45 000	47 656	24 861	21 724
Orleans township	919	823	754	619	652	439	31 738	38 732	15 000	15 386
Orleans town	542	529	454	387	384	285	27 138	35 150	12 083	14 476
Paoli township	1 586	1 449	1 355	1 147	1 159	784	29 936	38 313	15 878	17 127
Paoli town	925	941	755	712	641	500	26 962	34 412	11 893	14 313
Southeast township	504	456	399	336	311	241	29 889	38 047	21 875	16 461
Stampers Creek township	239	172	202	107	174	69	35 250	36 417	17 500	12 292
Owen County	6 383	5 274	5 234	3 980	4 207	2 931	36 529	41 282	20 939	16 884
Clay township	805	701	647	533	557	383	39 306	47 778	20 880	18 208
Franklin township	339	231	289	165	220	137	33 333	43 750	18 250	17 185
Harrison township	108	106	108	106	96	90	38 274	38 080	16 250	15 415
Jackson township	552	436	490	306	363	200	36 723	40 862	18 393	15 925
Jefferson township	340	213	245	129	182	90	33 550	34 318	17 188	13 785
Jennings township	282	214	232	141	187	108	39 779	44 286	36 964	20 600
Lafayette township	415	298	312	218	242	179	33 750	37 366	19 609	16 922
Marion township	275	218	253	151	237	102	29 728	35 625	15 313	11 978
Montgomery township	357	320	293	245	212	150	41 250	44 698	31 071	18 028
Morgan township	302	269	249	216	211	169	35 921	40 848	33 155	16 331
Taylor township	279	253	220	172	188	117	36 875	34 853	44 821	17 478
Washington township	1 855	1 601	1 491	1 294	1 173	977	36 537	43 933	21 282	17 695
Spencer town	669	633	527	514	414	386	28 664	36 921	19 557	15 843
Wayne township	474	414	405	304	339	229	35 243	42 829	13 971	15 630
Gosport town	165	173	143	127	115	100	31 833	34 545	14 583	14 101
Parke County	4 701	4 324	3 885	3 065	3 050	2 099	35 724	40 656	20 730	16 986
Adams township	1 201	1 616	919	1 070	705	682	31 621	39 526	20 000	17 966
Rockville town	753	713	562	521	430	372	27 813	36 066	16 445	18 431
Florida township	747	613	676	484	575	355	39 810	44 083	19 674	17 485
Rosedale town	187	173	169	147	132	113	34 519	40 556	19 531	15 301
Greene township	113	96	110	77	101	58	40 855	42 411	23 750	17 238
Howard township	79	59	73	54	69	36	40 234	41 731	18 875	14 740
Jackson township	248	150	215	89	141	60	36 932	45 478	26 458	17 276
Liberty township	231	148	202	115	130	80	24 914	27 422	20 859	12 485
Penn township	230	208	200	163	155	108	39 792	52 083	22 162	17 299
Bloomingdale town	93	80	82	67	60	51	36 500	46 071	21 250	17 928
Raccoon township	236	185	205	123	155	86	33 676	36 023	12 019	15 541
Reserve township	423	339	338	216	302	174	34 167	37 386	16 023	14 375
Montezuma town (part)	331	240	258	159	223	126	31 250	35 938	13 654	13 911
Sugar Creek township	149	76	121	60	88	33	37 361	37 232	17 750	16 271
Union township	471	401	372	307	267	216	43 542	46 150	26 442	20 607
Wabash township	242	225	191	156	158	104	32 500	34 375	26 500	15 091
Mecca town	86	99	75	64	61	44	31 375	35 000	22 679	12 094
Montezuma town (part)	3	9	2	9	2	6	16 250	13 929	-	7 026
Washington township	331	208	263	151	204	107	33 594	40 481	19 231	15 451
Marshall town	112	84	78	65	60	45	33 906	36 042	20 000	12 889
Perry County	5 432	4 606	4 271	3 486	3 650	2 431	36 246	43 743	17 969	16 673
Anderson township	477	423	394	343	335	207	41 250	47 760	24 464	17 894
Clark township	378	297	349	242	283	173	45 625	48 950	25 000	17 790
Leopold township	278	206	227	154	206	117	47 875	54 375	35 278	15 940
Oil township	567	300	271	232	214	139	37 900	41 354	11 875	10 304
Tobin township	200	195	137	144	111	125	34 063	38 958	18 250	15 730
Troy township	3 367	3 045	2 752	2 277	2 372	1 606	33 456	42 753	17 026	17 601
Cannelton city	337	280	252	223	193	167	27 361	37 188	16 765	13 578
Tell City city	2 080	1 972	1 673	1 444	1 445	1 022	31 045	41 300	15 085	17 443
Troy town	114	87	94	64	74	43	30 536	32 708	28 438	13 891
Union township	165	140	141	94	129	64	38 056	40 139	17 656	15 523
Pike County	3 753	3 025	3 096	2 155	2 475	1 385	34 759	41 420	17 857	16 217
Clay township	126	101	105	72	57	33	43 542	45 750	17 917	16 198
Jefferson township	503	398	422	279	366	207	34 611	48 125	16 477	16 596
Lockhart township	235	185	200	166	161	104	36 389	50 833	17 500	19 254
Logan township	97	69	51	45	31	39	31 250	57 969	11 359	23 080
Madison township	102	84	96	44	74	30	40 417	44 792	10 500	18 527
Marion township	277	232	248	172	214	122	40 441	41 103	29 643	16 439
Monroe township	188	156	177	103	150	78	36 058	38 313	22 500	15 808
Spurgeon town	72	52	63	41	55	33	36 429	44 375	25 938	16 850
Patoka township	912	721	754	526	577	335	31 410	39 975	20 353	15 434
Winslow town	227	207	182	167	135	108	28 672	33 864	15 313	13 986
Washington township	1 313	1 079	1 043	748	845	437	33 517	40 256	15 595	15 606
Petersburg city	679	553	529	384	393	240	27 054	37 460	17 262	15 158
Porter County	45 970	38 502	38 108	28 179	31 225	17 543	53 100	61 880	27 300	23 957
Boone township	1 701	1 423	1 429	1 123	1 202	662	50 446	57 286	24 271	20 408
Hebron town	948	917	815	712	700	407	42 103	52 036	24 792	18 119
Center township	12 217	10 657	9 707	7 348	7 726	4 403	51 620	66 457	26 044	24 678
Valparaiso city (part)	8 707	7 843	6 730	5 340	5 309	3 218	45 865	60 632	24 766	22 501
Jackson township	1 525	1 249	1 268	932	1 117	493	75 471	75 889	31 667	27 931
Chesterton town (part)	-	-	-	-	-	-	-	-	-	-
Liberty township	2 063	1 700	1 687	1 276	1 400	777	54 155	64 013	25 781	24 183
Chesterton town (part)	221	124	176	112	160	76	73 681	76 826	53 000	34 299
Morgan township	866	718	751	567	624	328	60 694	64 811	22 188	24 018
Pine township	910	675	752	536	597	327	50 306	60 263	28 125	28 519

Table 9. **Work Status and Income in 1999: 2000**—Con.

[Data based on a sample (except Tables 65-68). For information on confidentiality protection, coverage, sampling error, and nonsampling error, see Appendix G.
For location of definitions, see "How to Use This Census Report"]

State County County Subdivision Place	Population 16 years and over, worked in 1999						Median income in 1999 (dollars)			Per capita income in 1999 (dollars)
	Total		Worked 40 or more weeks							
			Total		Full-time, year-round					
	Male	Female	Male	Female	Male	Female	Households	Families	Nonfamily households	
Porter County—Con.										
Pine township—Con.										
Beverly Shores town	244	172	199	142	148	93	59 107	81 203	32 361	40 825
Town of Pines town	287	205	229	168	178	113	41 875	47 143	24 583	19 856
Pleasant township	1 213	943	962	706	791	432	52 875	56 908	30 234	20 613
Kouts town	497	452	436	341	342	226	44 850	50 819	27 500	19 239
Portage township	13 423	10 919	11 282	8 077	9 266	5 363	49 528	54 882	26 377	20 593
Chesterton town (part)	-	-	-	-	-	-	-	-	-	-
Ogden Dunes town	430	343	375	268	300	150	76 924	90 719	36 389	49 852
Portage city (part)	10 026	8 102	8 481	5 893	6 928	4 024	48 088	54 709	25 887	20 175
South Haven CDP	1 680	1 466	1 376	1 171	1 209	727	52 583	54 875	26 250	18 112
Porter township	2 692	2 200	2 262	1 636	1 899	909	68 087	71 151	35 272	25 943
Lakes of the Four Seasons CDP (part)	1 048	891	859	711	732	436	65 645	69 309	36 833	25 961
Union township	2 608	2 139	2 207	1 494	1 822	905	65 344	70 141	38 000	33 448
Washington township	1 112	865	929	681	810	432	61 232	65 717	20 603	21 751
Valparaiso city (part)	27	18	17	10	17	10	40 278	100 204	40 139	24 615
Westchester township	5 640	5 014	4 872	3 803	3 971	2 512	52 831	61 839	32 027	25 837
Burns Harbor town	279	208	243	137	179	94	53 929	57 188	31 964	23 344
Chesterton town (part)	3 108	2 727	2 707	2 055	2 232	1 330	54 548	65 536	32 966	26 078
Dune Acres town	67	44	58	30	42	10	94 843	102 524	82 408	68 051
Portage city (part)	176	140	163	91	145	69	30 938	36 071	24 196	18 501
Porter town	1 487	1 463	1 243	1 143	1 027	772	50 625	60 254	31 667	24 615
Posey County	8 218	6 682	6 908	5 101	6 000	3 437	44 209	53 737	21 412	19 516
Bethel township	81	84	64	75	62	58	38 750	48 026	14 063	14 447
Griffin town	40	34	29	32	27	23	26 786	42 083	15 313	18 074
Black township	2 923	2 534	2 430	1 872	2 125	1 252	40 233	51 657	19 348	19 754
Mount Vernon city	2 022	1 829	1 668	1 366	1 430	932	36 543	49 432	16 852	19 264
Center township	467	320	423	234	366	153	51 708	56 250	26 776	20 861
Harmony township	416	344	320	249	270	182	35 729	44 018	16 654	18 368
New Harmony town	215	206	162	155	139	113	28 182	40 865	16 375	17 349
Lynn township	332	244	285	180	227	93	40 250	52 891	30 625	17 080
Marrs township	1 600	1 273	1 360	994	1 240	681	54 361	60 179	28 250	20 295
Point township	133	105	116	79	93	68	48 750	52 188	25 357	21 408
Robb township	624	454	503	355	429	223	38 854	46 510	19 000	18 402
Poseyville town	350	281	297	205	258	132	37 604	48 417	18 750	18 815
Robinson township	1 227	1 022	1 054	814	905	546	55 335	59 878	26 094	19 984
Smith township	415	302	353	249	283	181	40 893	47 955	20 625	17 626
Cynthiana town	222	173	186	141	156	117	37 589	42 000	12 031	15 313
Pulaski County	4 068	3 208	3 397	2 288	2 878	1 464	35 422	41 028	21 637	16 835
Beaver township	143	122	120	65	80	33	33 000	40 625	20 625	15 720
Cass township	296	194	198	160	155	106	31 346	45 074	24 519	14 905
Franklin township	184	184	114	125	100	82	33 203	34 453	22 045	15 805
Harrison township	209	190	209	134	171	69	47 667	52 778	22 500	18 922
Indian Creek township	206	143	189	94	159	57	37 589	41 250	19 643	15 578
Jefferson township	149	69	119	63	103	34	37 604	39 375	19 792	13 895
Monroe township	1 191	1 014	1 004	722	850	471	36 250	45 108	20 682	19 357
Winamac town	703	613	579	430	504	296	31 413	43 824	19 357	16 447
Rich Grove township	279	178	239	136	196	75	32 379	32 500	30 917	14 430
Salem township	430	388	346	247	305	143	41 333	44 743	23 438	17 323
Francesville town	263	261	211	171	188	106	39 464	43 438	22 750	16 469
Tippecanoe township	332	247	300	180	278	147	32 917	36 250	19 063	15 954
Monterey town	60	59	52	41	46	30	24 779	33 750	20 313	14 479
Van Buren township	363	233	328	186	282	139	36 182	39 091	26 250	15 873
Star City CDP	140	72	123	63	110	63	39 432	40 089	36 250	14 168
White Post township	286	246	231	176	199	108	31 699	34 708	17 083	14 262
Medaryville town	167	129	144	93	127	66	31 750	40 750	20 000	14 937
Putnam County	11 690	8 739	8 851	6 047	7 598	4 263	38 882	45 916	20 398	17 163
Clinton township	431	322	316	201	301	117	31 809	37 898	18 083	14 646
Cloverdale township	1 153	1 026	963	789	794	504	39 727	44 250	19 323	16 640
Cloverdale town (part)	669	641	540	467	434	304	36 402	42 917	19 758	16 982
Floyd township	973	806	859	635	814	473	51 294	53 698	25 703	22 234
Franklin township	550	462	477	361	413	244	46 574	51 250	25 000	18 703
Roachdale town (part)	284	238	250	180	205	120	34 231	40 694	18 125	17 383
Greencastle township	3 644	3 524	2 608	2 150	2 132	1 496	32 333	44 146	19 350	16 384
Greencastle city	2 764	2 896	1 854	1 652	1 510	1 113	29 798	41 250	17 341	15 351
Jackson township	251	181	226	125	169	104	36 775	40 042	17 917	18 839
Roachdale town (part)	3	4	3	2	-	2	11 094	28 333	10 156	10 178
Jefferson township	371	290	363	190	318	155	42 581	44 875	27 045	17 378
Madison township	287	220	258	135	248	103	29 844	45 556	17 381	15 819
Marion township	669	471	576	352	530	263	42 325	50 060	26 047	19 499
Fillmore town	153	105	141	86	121	60	38 269	40 568	24 375	13 514
Monroe township	393	320	332	254	292	181	36 078	38 125	16 667	15 967
Bainbridge town	206	213	165	170	142	119	36 852	37 222	20 625	14 231
Russell township	199	182	155	140	147	125	34 375	44 120	17 292	16 175
Russellville town	96	88	77	55	69	40	34 375	41 458	23 333	15 236
Warren township	1 694	383	914	299	779	186	43 867	51 389	31 250	16 359
Cloverdale town (part)	-	-	-	-	-	-	-	-	-	-
Washington township	1 075	552	804	416	661	312	44 360	45 602	18 333	15 969
Randolph County	7 910	6 654	6 513	4 864	5 431	3 040	34 544	40 855	19 143	16 954
Franklin township	436	338	364	251	315	167	34 762	39 348	19 000	15 168
Ridgeville town	257	207	210	159	181	117	33 819	40 547	18 750	14 547
Green township	309	258	235	187	200	127	43 313	50 139	19 844	16 619
Albany town (part)	70	70	60	50	52	42	45 375	46 250	25 313	14 063
Greensfork township	349	300	304	198	243	131	36 302	39 412	21 250	16 642
Jackson township	216	139	183	96	148	56	50 000	57 614	22 750	17 461
Monroe township	1 107	931	886	719	736	494	37 177	42 309	20 823	17 710
Farmland town	401	347	319	265	260	180	36 250	45 000	19 038	18 405
Parker City town	399	348	323	273	272	192	34 500	38 984	21 313	16 552
Stoney Creek township	322	275	288	204	238	118	38 478	46 250	22 857	17 908
Union township	663	503	519	353	459	214	36 406	40 694	20 250	15 404
Losantville town	66	71	53	48	40	25	30 000	36 250	18 125	12 885
Modoc town	59	38	43	30	42	15	28 333	32 708	16 875	13 230
Ward township	360	382	294	290	258	128	35 556	40 893	21 058	17 480

Table 9. **Work Status and Income in 1999: 2000**—Con.

[Data based on a sample (except Tables 65-68). For information on confidentiality protection, coverage, sampling error, and nonsampling error, see Appendix G.
For location of definitions, see "How to Use This Census Report"]

State County County Subdivision Place	Population 16 years and over, worked in 1999						Median income in 1999 (dollars)			Per capita income in 1999 (dollars)
	Total		Worked 40 or more weeks							
			Total		Full-time, year-round					
	Male	Female	Male	Female	Male	Female	Households	Families	Nonfamily households	
Randolph County—Con.										
Ward township—Con.										
Saratoga town	85	74	67	60	58	39	30 000	39 688	14 375	14 669
Washington township	717	597	635	490	542	328	34 960	43 843	17 794	16 216
Lynn town	319	282	273	223	225	165	32 368	38 636	16 250	15 148
Wayne township	1 275	1 105	990	808	776	557	29 951	37 536	15 648	15 246
Union City city	961	865	745	621	600	451	26 526	34 250	15 383	13 981
White River township	2 156	1 826	1 815	1 268	1 516	720	32 533	40 255	20 413	18 489
Winchester city	1 388	1 191	1 135	832	936	471	28 500	37 607	18 750	17 753
Ripley County	7 664	6 562	6 510	5 105	5 420	3 413	41 426	47 019	21 996	17 559
Adams township	1 304	1 081	1 120	787	938	548	50 266	55 634	22 727	19 282
Batesville city (part)	342	249	291	162	244	111	65 809	68 393	31 458	25 395
Sunman town	223	191	180	138	145	105	33 819	44 167	15 625	14 828
Brown township	434	344	337	275	282	192	40 035	42 557	19 444	16 130
Center township	741	612	608	453	526	298	33 705	39 022	19 519	14 889
Osgood town	418	412	361	295	299	193	29 659	35 750	16 295	13 842
Delaware township	355	369	329	264	292	171	43 971	48 750	30 125	20 131
Franklin township	940	774	791	612	687	379	38 438	44 023	17 368	16 169
Milan town (part)	331	304	260	230	225	167	34 408	40 078	19 667	16 129
Jackson township	272	248	241	190	213	141	42 663	46 875	17 083	16 187
Napoleon town	63	58	57	49	53	40	39 844	43 295	13 333	16 187
Johnson township	936	908	789	653	625	430	37 292	40 914	18 578	16 918
Versailles town	476	513	381	378	299	268	35 144	41 442	17 813	17 352
Laughery township	1 344	1 196	1 183	989	946	581	45 455	55 175	23 257	20 199
Batesville city (part)	1 030	960	889	819	732	475	42 552	52 162	22 500	20 620
Otter Creek township	372	300	316	262	254	193	41 078	44 750	26 250	16 679
Holton town	103	113	78	90	61	58	28 750	33 438	18 438	12 357
Shelby township	248	181	199	168	160	135	35 814	36 111	35 313	15 060
Washington township	718	549	597	452	497	345	44 438	46 829	26 154	16 608
Milan town (part)	166	149	133	111	123	90	40 333	45 208	18 750	16 316
Rush County	5 361	4 379	4 618	3 307	4 017	2 187	38 152	42 633	19 564	17 997
Anderson township	342	303	280	223	271	157	41 680	42 955	36 146	16 405
Center township	193	164	183	119	154	62	47 857	47 917	24 063	18 837
Jackson township	122	105	91	74	86	27	40 568	41 705	18 750	27 660
Rushville city (part)	-	-	-	-	-	-	-	-	-	-
Noble township	268	194	205	140	171	102	40 347	44 750	18 750	16 057
Orange township	255	187	227	155	209	92	38 438	42 083	18 929	15 282
Posey township	380	293	340	232	279	155	40 724	43 750	22 857	16 830
Richland township	138	103	133	69	127	47	49 485	57 833	8 750	23 004
Ripley township	627	469	567	352	507	267	44 375	49 750	20 417	19 057
Carthage town	261	206	224	139	202	103	35 417	40 333	15 795	15 598
Rushville township	2 343	1 965	1 986	1 471	1 659	984	32 658	39 600	17 778	17 898
Rushville city (part)	1 673	1 475	1 399	1 114	1 202	745	30 233	36 646	15 924	17 072
Union township	249	222	215	156	201	96	40 000	43 816	27 500	14 695
Glenwood town (part)	54	36	43	24	38	20	35 625	40 625	8 542	13 164
Walker township	292	249	251	209	222	130	42 650	44 250	13 889	17 464
Washington township	152	125	140	107	131	68	57 984	59 234	47 750	22 924
St. Joseph County	77 833	71 901	63 176	52 421	50 828	33 038	40 420	49 653	24 132	19 756
Centre township	3 969	3 462	3 389	2 738	2 915	1 738	49 513	58 938	24 028	22 894
Gulivoire Park CDP	834	660	709	504	615	296	46 156	51 908	25 550	20 432
South Bend city (part)	1 823	1 742	1 544	1 356	1 286	902	45 333	56 733	21 183	22 881
Clay township	13 122	12 089	8 784	7 025	6 526	3 873	48 646	61 727	26 346	21 127
Georgetown CDP	1 541	1 361	1 251	915	1 004	530	51 019	62 010	30 435	24 302
Granger CDP (part)	3 174	2 551	2 739	1 947	2 233	1 132	81 257	84 882	41 316	34 056
Indian Village town	35	42	32	30	27	20	43 750	59 375	28 750	18 791
Mishawaka city (part)	1 191	883	1 053	596	778	404	28 934	33 633	25 572	17 186
Roseland town	225	1 239	189	464	142	112	33 214	38 750	26 667	9 450
South Bend city (part)	758	597	464	369	319	203	29 097	35 238	21 129	18 186
German township	2 703	2 536	2 379	2 127	2 027	1 499	44 627	55 123	29 608	23 839
South Bend city (part)	1 328	1 375	1 162	1 165	998	815	39 569	48 348	31 337	22 876
Greene township	944	812	778	661	639	424	51 832	57 083	30 938	23 000
Harris township	6 420	5 187	5 867	4 043	5 071	2 399	71 413	80 599	40 659	29 406
Granger CDP (part)	5 582	4 531	5 137	3 458	4 416	1 985	80 516	82 447	47 404	29 827
Mishawaka city (part)	838	656	730	585	655	414	40 215	45 417	37 193	25 542
Liberty township	903	800	768	651	678	441	45 172	52 930	26 635	19 437
North Liberty town	340	348	275	291	224	223	34 850	44 145	23 333	16 469
Lincoln township	852	822	730	586	593	387	40 230	47 206	23 250	16 660
Walkerton town	597	641	515	457	417	288	36 481	42 407	23 000	15 122
Madison township	610	487	534	339	410	244	51 667	59 338	26 250	21 310
Olive township	1 067	1 009	955	780	810	488	44 857	53 702	18 417	19 972
New Carlisle town	416	401	388	294	318	206	36 542	45 147	20 903	18 597
Penn township	19 353	17 649	16 653	13 792	13 489	8 949	39 316	48 711	23 299	19 674
Mishawaka city (part)	12 134	11 601	10 451	8 988	8 192	5 769	34 365	42 394	21 773	18 198
Osceola town	546	488	472	390	402	280	43 657	45 707	32 500	18 051
South Bend city (part)	706	550	580	492	490	347	27 203	39 779	25 643	22 999
Portage township	24 885	24 424	19 694	17 628	15 411	11 256	31 964	37 442	22 249	16 251
South Bend city (part)	23 866	23 360	18 864	16 926	14 762	10 831	31 759	37 168	22 326	16 245
Union township	1 031	888	896	712	756	435	48 137	52 254	22 008	20 493
Lakeville town	172	161	130	140	95	92	28 438	43 309	20 500	15 885
Warren township	1 974	1 736	1 749	1 339	1 503	905	50 224	53 209	32 092	21 066
Scott County	6 231	5 600	5 195	4 163	4 342	2 959	34 656	39 475	19 090	16 065
Finley township	431	336	392	245	324	173	45 446	53 009	23 125	18 360
Jennings township	1 726	1 581	1 419	1 080	1 201	799	31 187	34 533	15 037	13 789
Austin town	1 143	1 042	977	701	846	525	28 495	33 267	14 420	12 431
Johnson township	637	534	516	400	440	303	37 847	39 349	29 167	18 568
Lexington township	960	843	726	627	601	479	39 000	43 295	22 107	15 223
Vienna township	2 477	2 306	2 142	1 811	1 776	1 205	32 908	40 677	18 662	17 207
Scottsburg city	1 651	1 527	1 391	1 191	1 151	799	30 687	37 083	16 680	16 552
Shelby County	13 404	11 303	11 509	8 785	9 869	6 464	43 649	51 271	23 944	20 324
Addison township	6 075	5 216	5 055	4 144	4 315	3 142	37 881	47 317	22 337	19 073
Shelbyville city (part)	5 344	4 563	4 467	3 612	3 805	2 804	36 692	46 207	22 102	18 575
Brandywine township	637	642	520	472	434	303	50 321	53 370	17 216	19 486

Table 9. **Work Status and Income in 1999: 2000**—Con.

[Data based on a sample (except Tables 65-68). For information on confidentiality protection, coverage, sampling error, and nonsampling error, see Appendix G.
For location of definitions, see "How to Use This Census Report"]

State County County Subdivision Place	Population 16 years and over, worked in 1999						Median income in 1999 (dollars)			Per capita income in 1999 (dollars)
	Total		Worked 40 or more weeks							
			Total		Full-time, year-round					
	Male	Female	Male	Female	Male	Female	Households	Families	Nonfamily households	
Shelby County—Con.										
Brandywine township—Con.										
Fairland CDP	361	392	285	285	236	167	45 972	50 036	16 016	17 406
Shelbyville city (part)	5	5	5	-	5	-	75 487	75 487	-	24 063
Hanover township	659	596	568	437	489	304	45 426	49 805	22 917	19 405
Morristown town	279	282	230	215	191	162	36 417	44 327	21 500	16 129
Hendricks township	412	357	377	289	318	181	51 667	59 208	25 156	22 137
Jackson township	462	400	385	308	327	224	51 875	52 778	38 393	21 551
Edinburgh town (part)	25	8	9	8	9	8	157 346	175 390	75 487	52 595
Liberty township	490	478	440	364	360	285	41 375	49 583	16 471	16 905
Marion township	539	449	496	375	430	288	55 208	64 338	22 500	26 195
Shelbyville city (part)	23	13	23	13	18	13	125 409	125 409	-	54 031
Moral township	1 548	1 199	1 341	943	1 164	705	64 167	70 039	31 563	25 205
Noble township	438	392	411	299	358	195	40 772	43 929	32 788	18 107
St. Paul town (part)	151	142	137	101	117	74	40 250	41 875	30 417	15 339
Shelby township	649	434	583	375	462	303	47 139	47 279	39 226	20 662
Shelbyville city (part)	-	-	-	-	-	-	-	-	-	-
Sugar Creek township	285	229	244	152	244	100	43 125	47 875	25 000	17 754
Union township	300	244	277	141	257	95	53 250	63 875	29 375	22 866
Van Buren township	507	353	448	287	378	211	53 194	58 917	28 250	21 834
Washington township	403	314	364	199	333	128	42 351	45 341	31 250	19 179
Spencer County	6 173	5 168	5 139	3 947	4 272	2 650	42 451	49 123	19 865	18 000
Carter township	988	879	796	663	659	462	43 443	49 539	23 281	18 213
Dale town	448	408	387	300	295	225	36 295	42 969	21 667	16 163
Santa Claus town (part)	40	37	37	33	29	29	45 625	56 563	26 250	18 064
Clay township	782	709	641	545	540	333	55 625	59 250	33 333	22 304
Santa Claus town (part)	585	533	485	393	410	248	61 019	62 400	47 500	24 454
Grass township	445	371	377	267	319	178	44 688	48 625	20 167	16 170
Chrisney town	154	116	122	76	106	63	34 464	45 000	13 958	14 127
Hammond township	478	387	410	280	335	173	37 917	47 604	25 833	17 701
Grandview town	184	198	148	147	125	96	35 417	42 727	19 107	13 928
Harrison township	664	419	590	320	495	252	44 875	53 291	19 063	17 688
Santa Claus town (part)	10	5	8	5	8	-	61 250	61 250	-	20 369
Huff township	334	293	285	225	249	130	48 333	51 618	19 833	17 446
Jackson township	277	222	227	170	188	122	43 750	47 321	23 750	18 683
Gentryville town	91	52	70	43	54	29	38 750	41 750	23 542	15 752
Luce township	692	630	553	462	508	306	37 883	42 143	19 519	16 777
Ohio township	1 513	1 258	1 260	1 015	979	694	38 093	45 764	14 688	17 145
Rockport city	598	510	476	411	328	260	27 275	37 554	12 037	14 298
Starke County	6 420	5 339	5 338	3 753	4 435	2 352	37 243	42 355	19 530	16 466
California township	617	534	503	428	462	272	44 650	50 227	24 375	17 971
Bass Lake CDP (part)	152	143	132	131	126	82	51 538	63 281	19 479	24 322
Center township	1 669	1 421	1 344	965	1 100	565	32 281	40 161	18 328	16 553
Knox city	930	877	765	593	577	374	29 891	35 615	18 070	16 184
Davis township	360	256	312	187	253	124	41 548	44 632	24 875	16 789
Hamlet town (part)	176	137	141	109	110	70	33 750	37 614	21 389	12 633
Jackson township	129	130	105	88	91	49	39 250	45 893	28 750	15 407
North Bend township	394	225	296	143	220	72	30 786	31 929	18 158	14 940
Bass Lake CDP (part)	141	119	99	85	72	34	34 286	37 500	18 654	15 816
Oregon township	872	727	753	529	631	340	40 987	43 551	27 000	19 191
Hamlet town (part)	44	43	40	34	31	20	28 333	29 306	16 875	13 455
Koontz Lake CDP (part)	426	339	362	235	308	162	36 532	42 250	25 739	21 169
Railroad township	378	297	309	199	256	136	40 469	45 109	26 786	16 432
San Pierre CDP	46	43	40	36	34	20	30 500	39 375	19 583	13 552
Washington township	757	656	654	447	553	251	41 741	44 235	18 378	14 885
Bass Lake CDP (part)	64	78	43	50	37	34	43 977	46 042	14 688	16 220
Wayne township	1 244	1 093	1 062	767	869	543	35 542	41 191	16 484	15 414
North Judson town	396	346	324	238	272	169	29 779	39 792	13 750	13 052
Steuben County	10 964	9 056	9 108	7 019	7 350	4 669	44 089	50 567	26 953	20 647
Clear Lake township	218	201	188	150	161	99	45 568	49 545	29 375	20 434
Clear Lake town	80	88	61	66	50	41	49 250	50 096	29 583	23 092
Fremont township	674	695	578	533	514	356	41 071	46 976	22 411	17 029
Fremont town	466	494	405	376	378	247	38 462	42 446	20 982	16 067
Jackson township	517	463	444	385	396	274	54 556	57 644	31 635	23 198
Jamestown township	1 164	914	989	743	811	522	47 586	56 484	25 714	29 317
Millgrove township	557	456	468	383	387	264	50 326	49 833	40 938	23 070
Orland town	109	98	85	73	72	53	38 542	45 417	26 667	15 188
Otsego township	857	731	793	557	653	374	49 853	57 857	25 556	21 499
Hamilton town (part)	279	286	244	219	207	164	41 750	49 167	25 000	22 122
Pleasant township	4 574	3 642	3 609	2 734	2 780	1 730	41 718	50 055	26 330	19 303
Angola city	2 643	1 912	1 947	1 393	1 449	875	34 925	43 848	25 664	16 750
Richland township	140	109	122	97	95	49	36 635	38 409	24 583	11 907
Salem township	773	617	626	478	535	340	44 598	47 143	36 359	20 701
Hudson town (part)	108	86	85	70	77	58	42 500	47 083	31 250	18 730
Scott township	369	312	327	247	236	167	47 778	55 227	18 611	19 224
Steuben township	904	766	805	593	638	418	39 154	43 582	26 838	19 215
Ashley town (part)	104	75	91	64	80	53	41 250	45 625	24 531	16 123
Hudson town (part)	110	81	100	62	83	39	42 273	42 857	33 333	16 069
York township	217	150	159	119	144	76	38 173	39 615	34 531	15 422
Sullivan County	6 385	4 839	4 728	3 487	3 819	2 243	32 976	39 290	17 845	16 234
Cass township	525	465	425	346	348	213	31 213	38 533	15 278	14 472
Dugger town	262	241	215	185	179	128	31 071	39 583	19 167	15 255
Curry township	1 048	911	842	682	678	456	30 702	35 045	17 538	14 536
Farmersburg town	318	313	247	240	201	178	30 478	33 854	17 083	14 873
Shelburn town	343	290	274	202	225	140	25 714	30 294	14 342	12 752
Fairbanks township	205	208	144	120	101	78	41 920	47 386	9 762	20 492
Gill township	236	235	181	181	143	133	35 536	38 512	29 500	15 864
Merom town	82	66	61	44	43	35	31 528	33 333	16 875	13 087
Haddon township	1 701	533	948	383	674	254	36 792	41 895	20 982	14 550
Carlisle town	1 167	172	602	121	437	74	29 875	36 250	18 958	12 822
Hamilton township	1 768	1 772	1 444	1 282	1 258	790	32 087	39 079	18 611	18 343
Sullivan city	1 080	1 095	890	800	767	485	26 115	35 042	17 138	17 717
Jackson township	445	348	348	219	294	133	31 875	36 800	16 815	15 371

Table 9. **Work Status and Income in 1999: 2000**—Con.

[Data based on a sample (except Tables 65-68). For information on confidentiality protection, coverage, sampling error, and nonsampling error, see Appendix G.
For location of definitions, see "How to Use This Census Report"]

State County County Subdivision Place	Population 16 years and over, worked in 1999						Median income in 1999 (dollars)			Per capita income in 1999 (dollars)
	Total		Worked 40 or more weeks							
			Total		Full-time, year-round					
	Male	Female	Male	Female	Male	Female	Households	Families	Nonfamily households	
Sullivan County—Con.										
Jackson township—Con.										
Hymera town	219	162	167	116	149	77	28 938	34 091	14 141	13 113
Jefferson township	92	95	73	46	60	23	33 750	36 765	25 417	12 340
Turman township	365	272	323	228	263	163	49 333	54 028	15 938	18 052
Switzerland County	2 619	2 180	2 091	1 592	1 774	1 152	37 092	41 395	21 433	17 466
Cotton township	493	436	367	337	326	274	38 125	39 609	26 944	21 376
Craig township	209	161	184	110	155	68	34 559	39 615	16 429	17 185
Jefferson township	786	711	647	522	529	363	32 344	38 036	17 938	15 821
Vevay town	415	408	343	295	259	216	27 448	32 857	16 394	15 477
Pleasant township	412	330	265	227	237	148	45 357	45 972	17 031	15 569
Posey township	405	334	343	242	287	182	41 833	42 500	25 476	16 953
Patriot town	65	44	49	38	45	22	37 500	38 438	20 625	16 866
York township	314	208	285	154	240	117	41 172	46 071	23 750	19 897
Tippecanoe County	52 733	44 023	36 161	29 101	26 449	16 963	38 652	51 791	22 170	19 375
Fairfield township	16 200	13 840	13 127	10 518	9 955	6 786	34 785	44 621	23 174	19 751
Lafayette city (part)	13 714	11 717	11 062	8 880	8 384	5 737	33 242	43 060	22 451	18 851
Jackson township	192	159	173	78	140	34	37 500	39 844	35 417	17 531
Lauramie township	618	623	545	510	434	327	42 225	48 191	22 115	18 443
Clarks Hill town	167	148	139	117	108	88	35 893	40 268	15 000	12 773
Perry township	1 697	1 454	1 475	1 106	1 280	712	62 003	65 754	44 722	26 174
Lafayette city (part)	-	-	-	-	-	-	-	-	-	-
Randolph township	292	205	261	138	250	90	50 938	47 917	50 833	20 130
Sheffield township	944	857	836	698	712	459	53 136	55 950	37 647	19 959
Dayton town	311	316	254	255	204	175	44 792	48 021	29 000	17 401
Shelby township	667	541	559	400	499	280	65 000	66 481	38 077	27 325
Otterbein town (part)	100	92	83	74	76	50	42 344	47 500	21 563	19 903
Tippecanoe township	1 801	1 622	1 558	1 252	1 229	817	43 873	51 462	27 719	20 694
Battle Ground town	367	386	318	284	276	186	52 857	60 125	27 778	18 012
Union township	567	467	487	362	372	205	48 750	56 875	31 719	20 631
Lafayette city (part)	-	-	-	-	-	-	-	-	-	-
Shadeland town	567	467	487	362	372	205	48 750	56 875	31 719	20 631
Wabash township	21 517	16 453	9 991	8 022	5 783	3 193	29 045	57 028	17 041	16 811
West Lafayette city	13 176	8 576	5 713	4 231	3 211	1 479	24 869	71 510	16 143	18 337
Washington township	852	710	743	559	591	395	55 389	55 417	47 375	26 491
Wayne township	348	340	287	272	236	169	59 458	59 628	26 638	22 358
Wea township	7 038	6 752	6 119	5 186	4 968	3 496	47 547	53 493	30 005	20 724
Lafayette city (part)	4 528	4 180	3 860	3 189	3 098	2 199	44 317	51 640	29 407	20 367
Tipton County	4 990	4 335	4 382	3 356	3 718	2 374	48 546	56 080	23 401	21 926
Cicero township	2 390	2 289	2 112	1 791	1 782	1 231	44 092	51 957	21 936	21 218
Tipton city	1 453	1 451	1 268	1 123	1 046	834	34 075	47 083	20 313	19 489
Jefferson township	462	376	416	278	356	227	51 726	57 730	18 929	23 166
Kempton town	104	77	88	59	76	47	40 625	44 286	19 063	15 620
Liberty township	810	613	740	454	639	322	62 258	67 011	28 281	23 690
Sharpsville town	183	139	166	103	134	81	52 292	58 750	24 688	22 480
Madison township	441	344	361	290	315	180	40 750	50 000	34 643	20 449
Elwood city (part)	-	-	-	-	-	-	-	-	-	-
Prairie township	425	333	343	242	298	221	60 938	64 097	38 750	25 656
Wildcat township	462	380	410	301	328	193	43 098	50 057	20 714	19 998
Windfall City town	210	181	197	147	162	98	40 000	46 786	20 714	18 948
Union County	2 105	1 943	1 754	1 521	1 483	955	36 672	41 752	22 139	19 549
Brownsville township	254	208	204	156	150	97	41 250	41 579	36 458	36 060
Center township	801	829	637	643	556	398	33 207	38 702	20 795	16 898
Liberty town	507	548	389	404	362	243	30 296	35 817	20 197	15 440
Harmony township	153	115	147	96	108	74	41 250	44 659	20 938	21 315
Harrison township	94	125	82	118	77	53	40 156	42 875	28 542	20 581
Liberty township	340	285	290	233	268	154	52 955	54 886	17 063	19 102
Union township	463	381	394	275	324	179	36 088	36 612	33 056	15 022
West College Corner town	179	150	155	106	133	71	34 625	37 083	18 125	13 528
Vanderburgh County	49 855	48 305	41 017	36 811	32 902	24 689	36 823	47 416	21 389	20 655
Armstrong township	598	486	530	406	463	283	59 750	69 844	30 179	27 108
Darmstadt town (part)	26	17	23	15	19	12	73 125	77 238	20 000	28 158
Center township	9 189	8 840	7 870	7 176	6 581	4 922	47 285	56 471	23 570	25 204
Darmstadt town (part)	-	2	-	2	-	2	7 083	18 750	6 250	7 514
Evansville city (part)	3 577	3 740	3 038	3 035	2 472	2 107	36 626	45 665	21 271	20 767
Highland CDP	1 348	1 210	1 121	994	916	703	69 975	73 356	37 917	36 716
Melody Hill CDP	929	841	829	713	708	449	60 764	62 000	33 523	23 880
German township	2 263	2 013	1 960	1 533	1 697	991	59 314	63 766	22 806	23 630
Darmstadt town (part)	11	10	11	10	7	3	49 167	55 625	48 750	20 573
Knight township	19 268	19 779	16 007	15 202	12 597	10 338	35 700	44 243	24 593	20 447
Evansville city (part)	18 027	18 477	14 915	14 226	11 690	9 685	35 173	43 471	24 725	20 337
Perry township	7 428	7 432	5 744	5 121	4 446	3 128	40 469	52 979	21 695	21 188
Evansville city (part)	3 394	3 100	2 780	2 355	2 210	1 731	34 234	44 944	20 203	17 323
Pigeon township	9 221	8 207	7 290	6 102	5 766	4 214	23 688	32 540	14 949	14 137
Evansville city (part)	9 213	8 201	7 282	6 096	5 758	4 208	23 671	32 504	14 949	14 133
Scott township	1 788	1 436	1 532	1 189	1 268	749	61 611	66 179	25 568	28 985
Darmstadt town (part)	373	277	325	229	253	151	69 141	72 679	26 607	32 490
Union township	100	112	84	82	84	64	39 063	51 667	25 000	17 029
Vermillion County	4 806	4 109	3 928	2 972	3 238	1 998	34 837	41 809	16 675	18 579
Clinton township	2 516	2 357	2 088	1 715	1 720	1 099	32 826	40 870	14 738	18 386
Clinton city	1 253	1 264	1 053	927	861	592	29 330	36 692	11 855	14 601
Fairview Park town	466	397	369	297	310	162	36 078	43 542	20 703	21 459
Universal town	170	117	138	84	111	56	36 042	39 327	30 893	17 930
Eugene township	581	482	475	345	410	222	32 452	43 750	18 250	18 377
Cayuga town	312	271	250	203	211	125	31 053	40 536	18 611	16 042
Helt township	935	679	741	489	589	361	38 516	42 875	18 971	20 666
Dana town	194	126	163	83	126	70	34 750	38 182	21 563	15 603
Highland township	496	388	411	277	370	193	38 802	44 423	14 850	17 060
Perrysville town	150	129	127	100	101	65	33 929	36 667	18 333	15 455
Vermillion township	278	203	213	146	149	123	36 094	37 955	17 000	17 244
Newport town	143	123	107	91	89	71	33 571	36 389	22 500	16 771

Table 9. **Work Status and Income in 1999: 2000**—Con.

[Data based on a sample (except Tables 65-68). For information on confidentiality protection, coverage, sampling error, and nonsampling error, see Appendix G.
For location of definitions, see "How to Use This Census Report"]

State County County Subdivision Place	Population 16 years and over, worked in 1999						Median income in 1999 (dollars)			Per capita income in 1999 (dollars)
	Total		Worked 40 or more weeks							
			Total		Full-time, year-round					
	Male	Female	Male	Female	Male	Female	Households	Families	Nonfamily households	
Vigo County	30 981	27 180	24 126	19 239	18 574	12 223	33 184	42 957	19 317	17 620
Fayette township	771	677	672	503	522	236	41 953	45 368	22 647	20 445
Harrison township	14 249	13 681	10 742	9 288	7 825	5 630	26 705	35 135	17 388	14 540
Terre Haute city (part)	14 249	13 681	10 742	9 288	7 825	5 630	26 705	35 135	17 388	14 540
Honey Creek township	4 715	3 360	3 542	2 637	2 959	1 774	42 065	54 753	22 321	22 634
Terre Haute city (part)	1 195	251	600	200	516	102	29 009	45 714	19 950	16 289
Linton township	362	305	315	217	221	162	39 917	49 750	13 421	17 726
Lost Creek township	3 560	2 523	2 640	1 766	2 047	1 089	50 298	66 000	24 397	25 181
Seelyville town	368	294	319	212	258	159	35 114	45 167	20 547	17 588
Terre Haute city (part)	1 921	1 158	1 280	767	930	480	60 179	80 343	30 682	28 434
Nevins township	668	540	563	376	473	207	40 878	44 441	19 015	18 322
Otter Creek township	2 596	2 357	2 233	1 857	1 785	1 333	38 614	45 039	21 875	17 781
North Terre Haute CDP	1 279	1 168	1 095	985	887	703	34 617	42 469	20 635	15 729
Terre Haute city (part)	-	-	-	-	-	-	-	-	-	-
Pierson township	365	353	336	265	259	159	47 708	50 455	33 906	31 960
Prairie Creek township	331	323	289	228	200	155	36 125	41 793	11 000	15 395
Prairieton township	330	332	286	231	201	177	40 721	42 279	15 938	18 343
Riley township	902	722	805	505	684	365	48 942	60 000	31 500	22 090
Riley town	41	24	37	18	34	10	28 333	35 833	25 000	13 616
Terre Haute city (part)	7	7	7	-	7	-	36 250	36 250	-	12 916
Sugar Creek township	2 132	2 007	1 703	1 366	1 398	936	30 829	37 529	14 766	14 344
West Terre Haute town	601	521	468	310	386	229	25 954	30 469	14 200	11 887
Wabash County	10 378	9 575	8 461	7 034	7 055	4 759	40 413	47 067	22 202	18 192
Chester township	2 429	2 490	1 737	1 702	1 387	996	38 948	48 922	23 983	17 571
North Manchester town	1 790	1 974	1 188	1 324	945	679	35 448	46 781	24 500	17 140
Lagro township	915	797	800	650	697	470	39 551	46 161	25 750	16 654
Lagro town	123	89	99	73	87	48	34 327	39 375	21 250	13 186
Liberty township	804	680	658	528	568	369	45 848	50 714	20 417	18 221
La Fontaine town	244	230	213	186	180	130	43 393	47 031	23 929	17 203
Noble township	4 426	4 189	3 751	3 128	3 147	2 215	37 659	45 398	21 706	18 497
Wabash city	3 289	3 213	2 748	2 426	2 286	1 759	34 401	44 016	20 859	18 210
Paw Paw township	516	431	460	336	376	236	43 980	47 169	27 344	19 168
Roann town	134	121	116	104	102	75	41 000	42 955	27 083	20 880
Pleasant township	808	582	677	406	584	262	40 786	47 778	20 463	17 019
Waltz township	480	406	378	284	296	211	49 861	53 295	18 977	22 832
Warren County	2 555	2 167	2 210	1 603	1 893	1 151	41 825	48 647	20 212	18 070
Adams township	186	171	166	114	129	80	40 000	47 386	25 417	18 374
Pine Village town	81	72	77	54	64	42	38 875	43 750	26 250	18 952
Jordan township	72	59	72	46	66	34	35 167	35 583	14 107	14 413
Kent township	155	147	132	118	114	76	44 375	51 875	10 500	16 651
State Line City town	43	36	31	24	23	20	34 250	41 607	16 250	15 685
Liberty township	255	230	221	192	198	138	51 250	56 932	13 194	16 310
Medina township	138	112	122	83	108	54	37 941	39 514	31 250	17 613
Mound township	147	123	125	85	111	68	60 893	66 250	26 250	26 148
Pike township	337	252	278	182	233	147	40 096	47 313	19 028	17 828
West Lebanon town	218	180	172	135	150	105	34 844	40 139	18 056	15 424
Pine township	125	102	115	73	106	60	43 750	56 875	21 477	19 580
Prairie township	106	67	94	46	69	21	41 071	47 639	8 393	18 938
Steuben township	123	119	107	68	100	41	40 250	51 635	18 333	19 093
Warren township	227	195	174	129	154	81	39 596	43 563	13 750	16 016
Washington township	684	590	604	467	505	351	40 975	48 750	20 313	18 281
Williamsport town	549	483	484	378	410	273	39 605	46 912	19 167	17 026
Warrick County	15 930	14 094	13 865	11 087	11 702	7 567	48 814	55 497	23 758	21 893
Anderson township	371	325	296	248	234	173	47 386	50 759	34 583	18 438
Newburgh town (part)	-	-	-	-	-	-	-	-	-	-
Boon township	3 685	3 419	3 092	2 787	2 610	1 979	37 767	46 905	16 612	17 707
Boonville city	1 829	1 789	1 528	1 422	1 280	1 033	34 913	42 096	15 482	15 869
Chandler town (part)	195	179	105	158	77	105	27 250	30 592	20 956	10 814
Campbell township	161	103	149	89	130	48	46 500	45 625	47 708	14 043
Greer township	620	483	522	376	443	274	41 975	44 470	29 659	18 541
Elberfeld town	177	179	160	146	135	113	40 833	47 292	24 250	19 236
Hart township	445	416	399	313	339	189	41 250	47 833	22 647	19 199
Lynnville town	214	186	193	120	147	73	35 556	41 964	21 250	16 288
Lane township	65	45	65	38	46	31	29 375	38 188	14 750	14 678
Ohio township	9 590	8 442	8 477	6 598	7 213	4 424	56 873	62 838	30 104	24 861
Chandler town (part)	741	672	685	530	580	390	38 108	42 386	17 361	17 683
Newburgh town (part)	986	950	867	751	732	536	41 581	53 854	22 382	24 537
Owen township	193	154	181	127	141	102	40 893	44 286	31 250	15 023
Pigeon township	276	264	208	211	165	127	47 500	50 057	18 542	17 946
Skelton township	524	443	476	300	381	220	43 456	45 288	26 429	15 989
Tennyson town	75	61	66	48	54	36	36 250	36 250	20 417	13 660
Washington County	8 022	6 727	6 855	5 138	5 632	3 651	36 630	42 618	17 705	16 748
Brown township	332	261	264	188	240	134	30 956	41 579	11 645	13 978
Campbellsburg town	152	121	123	80	107	56	23 438	38 750	11 979	13 672
Saltillo town	24	25	21	21	17	15	22 500	51 250	12 917	16 253
Franklin township	577	468	477	400	389	282	41 960	44 643	25 859	17 462
Gibson township	332	247	251	200	236	147	35 385	37 196	23 194	14 396
Little York town	60	55	52	40	42	26	42 500	51 667	27 500	16 994
Howard township	460	303	377	268	301	188	34 417	42 163	18 571	14 079
Jackson township	606	517	558	401	487	251	44 010	46 738	20 313	17 510
Jefferson township	248	162	222	126	201	100	30 795	45 357	10 375	14 348
Madison township	192	162	176	130	138	76	33 214	32 333	33 750	18 337
Livonia town	34	28	26	26	18	18	32 321	36 250	30 625	14 233
Monroe township	204	163	186	110	145	79	38 462	42 266	19 554	15 676
Pierce township	734	698	649	494	520	389	39 125	45 455	23 125	14 700
New Pekin town (part)	182	183	148	114	120	64	30 125	36 250	9 167	12 603
Polk township	686	580	560	453	455	350	36 339	40 750	17 000	18 857
New Pekin town (part)	177	155	146	122	112	76	34 167	34 583	12 083	17 376
Posey township	533	360	438	266	338	180	36 053	41 550	16 012	16 963
Fredericksburg town	33	16	16	9	14	9	21 250	31 563	12 813	10 626
Hardinsburg town	59	50	48	29	39	23	23 125	32 917	13 750	14 112

Table 9. **Work Status and Income in 1999: 2000**—Con.

[Data based on a sample (except Tables 65-68). For information on confidentiality protection, coverage, sampling error, and nonsampling error, see Appendix G.
For location of definitions, see "How to Use This Census Report"]

State County County Subdivision Place	Population 16 years and over, worked in 1999						Median income in 1999 (dollars)			Per capita income in 1999 (dollars)
	Total		Worked 40 or more weeks							
			Total		Full-time, year-round					
	Male	Female	Male	Female	Male	Female	Households	Families	Nonfamily households	
Washington County—Con.										
Vernon township	207	199	173	142	145	109	39 688	44 808	16 974	16 288
Washington township	2 911	2 607	2 524	1 960	2 037	1 366	35 696	41 764	17 545	17 629
Salem city	1 586	1 475	1 354	1 086	1 079	795	29 256	37 179	16 000	16 299
Wayne County	20 236	18 727	16 413	13 609	13 233	8 881	34 885	42 811	19 898	17 727
Abington township	349	232	268	191	215	158	45 363	45 968	33 958	18 503
Boston township	284	244	256	206	229	167	51 857	52 200	27 000	27 045
Boston town	67	54	64	49	60	39	50 625	46 875	50 625	19 852
Richmond city (part)	-	-	-	-	-	-	-	-	-	-
Center township	2 044	2 014	1 794	1 494	1 491	1 014	41 281	47 306	21 115	17 778
Centerville town	588	615	518	470	435	325	32 219	37 566	17 794	15 526
Richmond city (part)	7	18	7	11	-	11	23 750	23 750	-	7 516
Clay township	256	259	217	208	175	175	41 842	43 828	20 313	16 533
Greens Fork town	101	99	94	83	72	64	36 406	36 786	33 750	13 605
Dalton township	213	153	179	110	122	56	37 250	42 500	13 365	16 902
Franklin township	425	306	327	224	237	154	48 472	48 750	26 875	17 400
Whitewater town	21	12	17	11	11	3	31 875	33 125	8 750	13 987
Green township	407	337	332	240	285	153	51 161	50 000	36 719	17 007
Harrison township	139	89	129	57	114	25	37 083	38 036	30 714	16 772
Jackson township	1 332	1 147	1 084	891	905	542	34 358	40 347	17 656	16 569
Cambridge City town	608	535	506	436	439	268	33 750	41 731	14 792	17 691
Dublin town	163	183	148	129	135	98	31 111	31 488	11 250	13 656
East Germantown town	58	36	44	27	36	19	30 714	35 000	16 875	12 827
Mount Auburn town	12	11	9	9	8	9	30 313	31 667	10 625	17 624
Jefferson township	1 038	896	860	677	734	461	40 735	52 885	20 982	19 790
Hagerstown town	534	472	466	363	392	248	36 691	48 864	19 375	20 901
New Garden township	532	477	443	375	331	237	39 615	47 031	21 429	19 076
Fountain City town	221	168	183	132	127	96	34 722	40 865	21 406	15 669
Perry township	203	202	163	146	142	75	34 167	36 518	21 023	17 741
Economy town	47	49	42	42	33	28	37 083	42 917	15 000	17 609
Washington township	495	372	413	283	361	191	36 250	39 896	22 813	17 168
Milton town	198	157	169	117	144	83	35 167	36 635	24 063	15 131
Wayne township	12 140	11 674	9 640	8 245	7 652	5 286	31 307	40 383	19 447	17 563
Richmond city (part)	10 728	10 458	8 480	7 335	6 690	4 639	30 210	38 346	19 342	17 111
Spring Grove town	91	79	76	57	59	43	45 781	51 500	27 813	24 705
Webster township	379	325	308	262	240	187	40 417	45 268	19 519	16 563
Wells County	8 456	7 376	7 224	5 744	6 068	3 741	43 934	51 517	22 652	19 158
Chester township	350	232	314	169	258	98	45 263	48 750	28 047	16 086
Poneto town (part)	10	11	10	11	8	8	50 000	53 125	21 250	18 604
Harrison township	2 694	2 353	2 223	1 806	1 890	1 242	39 650	46 913	21 803	19 069
Bluffton city (part)	2 027	1 856	1 640	1 417	1 408	992	38 385	45 976	21 920	19 289
Poneto town (part)	20	13	18	8	16	8	40 500	41 500	12 500	13 431
Vera Cruz town	8	9	7	7	7	2	20 625	36 250	15 750	11 963
Jackson township	252	226	209	188	168	129	44 938	47 279	18 214	16 363
Jefferson township	1 745	1 497	1 496	1 226	1 252	825	48 750	55 553	25 640	19 182
Ossian town	835	774	741	638	612	404	45 449	54 188	23 011	18 925
Lancaster township	1 564	1 438	1 354	1 102	1 135	713	41 853	53 350	21 958	20 949
Bluffton city (part)	774	826	658	594	546	368	35 021	41 829	20 333	18 737
Liberty township	333	280	276	220	228	137	41 528	50 179	27 917	17 760
Poneto town (part)	38	28	33	20	31	18	45 000	48 750	10 625	16 799
Nottingham township	356	357	302	240	250	164	39 375	48 393	23 125	16 387
Rockcreek township	495	439	445	322	363	198	43 618	56 528	22 500	18 799
Markle town (part)	79	95	71	69	60	56	23 409	53 393	17 697	20 626
Uniondale town (part)	56	66	51	56	43	44	41 094	48 500	23 125	19 247
Union township	667	554	605	471	524	235	57 788	58 897	26 635	20 044
Markle town (part)	24	24	23	22	21	14	40 625	42 500	36 563	19 653
Uniondale town (part)	10	2	5	-	5	-	20 000	51 250	12 083	14 561
Zanesville town (part)	161	156	143	134	128	76	58 864	59 000	45 417	20 809
White County	7 625	6 636	6 369	5 042	5 420	3 586	40 707	46 436	21 882	18 323
Big Creek township	272	240	227	180	194	143	43 125	50 114	21 250	17 474
Chalmers town	161	166	127	126	118	105	51 591	55 833	18 333	19 258
Cass township	157	103	149	79	137	65	46 563	49 107	15 556	15 966
Honey Creek township	385	324	286	248	261	172	44 153	44 816	15 875	16 178
Reynolds town	150	123	120	93	110	68	40 833	44 083	13 750	16 188
Jackson township	199	182	180	152	161	117	45 500	52 708	19 464	21 617
Burnettsville town	116	109	102	86	93	68	36 563	45 625	19 750	22 005
Liberty township	799	577	658	434	558	328	41 423	47 604	26 382	17 954
Buffalo CDP	175	90	152	64	137	46	29 583	40 446	19 205	15 062
Lincoln township	208	149	186	121	166	94	35 114	45 938	21 910	22 804
Monon township	963	779	751	579	614	432	32 750	37 457	19 926	15 312
Monon town	529	433	426	329	364	231	32 235	36 759	17 014	13 567
Prairie township	972	889	829	678	705	491	46 489	50 213	24 583	18 788
Brookston town	521	496	452	392	382	283	41 422	47 011	24 167	18 291
Princeton township	466	414	399	312	339	227	40 815	50 167	19 875	16 604
Wolcott town	263	253	229	206	207	153	37 563	45 833	17 188	14 875
Round Grove township	100	101	80	85	61	69	53 594	47 368	18 750	18 551
Union township	3 014	2 794	2 540	2 105	2 148	1 388	40 177	47 285	22 074	19 007
Monticello city	1 587	1 523	1 254	1 172	1 057	763	35 537	42 831	21 145	17 066
Norway CDP	113	158	97	120	90	88	28 214	25 486	24 141	16 681
West Point township	90	84	84	69	76	60	36 875	55 781	19 107	33 003
Whitley County	9 681	8 368	8 361	6 567	7 176	4 438	45 503	52 872	24 674	20 519
Cleveland township	1 009	847	874	671	771	470	39 375	48 375	25 043	19 486
South Whitley town	509	472	458	395	395	286	35 114	42 438	23 611	19 766
Columbia township	2 984	2 713	2 564	2 133	2 180	1 407	40 872	49 765	22 041	19 554
Columbia City city (part)	2 172	2 021	1 832	1 569	1 602	1 069	36 112	47 357	22 031	19 296
Etna-Troy township	633	566	512	423	448	254	49 808	54 250	35 179	22 864
Jefferson township	683	569	584	446	513	340	58 403	59 375	34 500	24 213
Richland township	532	360	464	264	405	207	46 406	49 904	27 292	17 435
Larwill town	88	51	72	39	60	35	36 563	40 556	30 500	13 154
Smith township	1 581	1 364	1 395	1 101	1 147	688	45 026	53 623	23 924	20 469
Churubusco town	444	485	380	422	322	289	39 583	49 279	22 500	17 814
Thorncreek township	1 240	1 062	1 068	839	933	580	52 429	56 473	31 452	22 590
Tri-Lakes CDP	1 240	1 062	1 068	839	933	580	52 429	56 473	31 452	22 590

Table 9. **Work Status and Income in 1999: 2000**—Con.

[Data based on a sample (except Tables 65-68). For information on confidentiality protection, coverage, sampling error, and nonsampling error, see Appendix G.
For location of definitions, see "How to Use This Census Report"]

State **County** **County Subdivision** **Place**	Population 16 years and over, worked in 1999						Median income in 1999 (dollars)			Per capita income in 1999 (dollars)
	Total		Worked 40 or more weeks							
			Total		Full-time, year-round					
	Male	Female	Male	Female	Male	Female	Households	Families	Nonfamily households	
Whitley County—Con.										
Union township	681	549	598	417	503	298	54 375	56 818	25 592	20 458
Columbia City city (part)	-	-	-	-	-	-	-	-	-	-
Washington township	338	338	302	273	276	194	52 137	53 778	20 795	19 333

Table 10. **Work Status and Income in 1999: 2000**

[Data based on a sample (except Tables 65-68). For information on confidentiality protection, coverage, sampling error, and nonsampling error, see Appendix G.
For location of definitions, see "How to Use This Census Report"]

State County Place	Population 16 years and over, worked in 1999						Median income in 1999 (dollars)			
	Total		Worked 40 or more weeks							Per capita income in 1999 (dollars)
			Total		Full-time, year-round					
	Male	Female	Male	Female	Male	Female	Households	Families	Nonfamily households	
The State	**1 805 100**	**1 604 233**	**1 493 375**	**1 203 980**	**1 224 543**	**806 555**	**41 567**	**50 261**	**23 689**	**20 397**
COUNTY										
Adams County	9 708	7 763	8 312	6 142	6 806	3 802	40 625	46 749	21 323	16 704
Allen County	99 903	88 673	84 759	68 101	69 686	44 339	42 671	52 708	25 830	21 544
Bartholomew County	21 729	18 412	18 613	13 872	15 875	9 354	44 184	52 097	24 740	21 536
Benton County	2 837	2 482	2 403	1 889	2 014	1 339	39 813	46 869	22 386	17 220
Blackford County	4 121	3 496	3 371	2 658	2 753	1 864	34 760	41 758	20 337	16 543
Boone County	13 537	11 689	12 172	9 379	10 952	6 905	49 632	58 879	24 438	24 182
Brown County	4 535	3 893	3 748	3 030	3 054	2 046	43 708	49 252	26 613	20 548
Carroll County	6 235	5 116	5 279	3 974	4 412	2 502	42 677	50 216	22 889	19 436
Cass County	12 197	10 353	10 042	7 738	8 413	5 251	39 193	46 506	21 449	18 892
Clark County	28 724	26 827	24 517	21 200	20 649	15 115	40 111	47 412	22 760	19 936
Clay County	7 394	6 379	6 135	4 785	5 113	3 200	36 865	41 863	20 188	16 364
Clinton County	9 764	8 007	8 294	6 225	7 174	4 512	40 759	48 864	21 236	17 862
Crawford County	2 911	2 454	2 305	1 729	1 830	1 188	32 646	37 869	15 317	15 926
Daviess County	8 346	6 575	7 019	5 040	5 707	3 136	34 064	41 818	16 623	16 015
Dearborn County	13 817	11 943	11 890	9 362	10 152	6 202	48 899	54 806	25 476	20 431
Decatur County	7 433	6 656	6 253	5 084	5 265	3 508	40 401	46 453	23 602	18 582
DeKalb County	12 519	10 798	10 551	8 330	8 918	5 590	44 909	51 676	24 481	19 448
Delaware County	34 837	32 862	26 669	22 623	20 122	13 212	34 659	45 394	20 373	19 233
Dubois County	12 452	10 324	10 967	8 393	9 333	6 051	44 169	52 342	22 169	20 225
Elkhart County	56 614	47 621	48 229	35 973	39 418	24 149	44 478	50 438	25 286	20 250
Fayette County	7 233	6 441	6 106	4 717	5 074	3 163	38 840	46 111	20 150	18 624
Floyd County	20 898	19 431	17 955	14 957	14 727	10 171	44 022	52 401	24 312	21 852
Fountain County	5 124	4 257	4 361	3 143	3 682	2 117	38 119	43 330	20 522	17 779
Franklin County	6 651	5 476	5 618	4 031	4 694	2 581	43 530	50 171	20 898	18 624
Fulton County	6 140	5 363	5 177	3 973	4 298	2 771	38 290	44 865	21 351	17 950
Gibson County	9 677	8 153	7 834	6 148	6 397	4 048	37 515	44 839	17 967	18 169
Grant County	20 474	19 639	16 068	13 450	12 783	9 120	36 162	44 304	19 554	18 003
Greene County	9 304	7 970	7 726	5 879	6 246	3 638	33 998	41 523	17 307	16 834
Hamilton County	56 398	49 186	50 443	38 245	43 927	25 734	71 026	80 239	37 266	33 109
Hancock County	16 979	15 220	14 666	12 257	12 712	8 278	56 416	63 083	26 843	24 966
Harrison County	10 394	9 052	8 776	7 024	7 278	4 785	43 423	48 542	25 365	19 643
Hendricks County	32 282	27 065	28 497	21 792	24 672	15 533	55 208	61 689	29 758	23 129
Henry County	13 467	11 779	11 118	8 409	9 450	5 474	38 150	45 470	20 403	19 355
Howard County	24 142	21 275	20 069	15 573	16 780	10 590	43 487	53 051	24 491	22 049
Huntington County	11 796	10 311	9 890	8 026	8 246	5 471	41 620	49 031	23 110	19 480
Jackson County	12 611	10 314	10 778	7 830	9 348	5 684	39 401	45 210	21 648	18 400
Jasper County	9 107	7 301	7 467	4 963	5 968	2 925	43 369	50 132	22 719	19 012
Jay County	6 256	5 376	5 272	4 012	4 362	2 672	35 700	41 850	19 349	16 686
Jefferson County	9 560	8 480	7 423	6 022	6 207	4 264	38 189	45 712	22 278	17 412
Jennings County	8 113	7 207	6 825	5 460	5 861	3 964	39 402	42 519	20 880	17 059
Johnson County	35 404	31 278	30 312	24 056	25 669	16 356	52 693	60 571	27 144	22 976
Knox County	11 583	10 059	8 720	7 223	6 759	4 847	31 362	41 273	15 863	16 085
Kosciusko County	22 958	18 611	19 910	14 270	16 367	9 472	43 939	49 532	25 617	19 806
LaGrange County	10 201	7 465	8 902	5 342	6 803	3 207	42 848	46 885	22 304	16 481
Lake County	129 097	119 511	106 431	88 357	84 983	55 822	41 829	50 131	23 712	19 639
LaPorte County	32 421	27 342	26 617	21 105	21 782	14 014	41 430	49 872	23 303	18 913
Lawrence County	13 052	11 490	10 777	8 636	8 881	5 942	36 280	43 109	19 763	17 653
Madison County	37 115	33 499	30 636	25 324	25 053	17 256	38 925	46 663	22 417	20 090
Marion County	251 794	242 974	209 650	188 780	171 600	135 799	40 421	49 387	27 880	21 789
Marshall County	13 791	11 374	11 774	8 495	9 679	5 385	42 581	48 527	22 558	18 427
Martin County	3 158	2 370	2 672	1 744	2 151	1 167	36 411	43 550	20 854	17 054
Miami County	10 666	8 730	8 966	6 595	7 414	4 658	39 184	45 816	20 570	17 726
Monroe County	40 972	39 872	27 226	24 743	18 604	14 294	33 311	51 058	19 127	18 534
Montgomery County	11 614	9 550	9 357	7 012	7 847	4 684	41 297	48 779	21 701	18 938
Morgan County	20 140	16 464	17 599	13 160	15 436	9 554	47 739	52 851	23 007	20 657
Newton County	4 456	3 456	3 678	2 580	3 023	1 654	40 944	46 741	20 983	17 755
Noble County	13 978	11 567	11 920	8 979	10 031	6 299	42 700	49 037	24 263	17 896
Ohio County	1 641	1 474	1 396	1 083	1 196	748	41 348	48 801	22 045	19 627
Orange County	5 308	4 622	4 434	3 490	3 724	2 453	31 564	38 505	15 516	16 717
Owen County	6 383	5 274	5 234	3 980	4 207	2 931	36 529	41 282	20 939	16 884
Parke County	4 701	4 324	3 885	3 065	3 050	2 099	35 724	40 656	20 730	16 986
Perry County	5 432	4 606	4 271	3 486	3 650	2 431	36 246	43 743	17 969	16 673
Pike County	3 753	3 025	3 096	2 155	2 475	1 385	34 759	41 420	17 857	16 217
Porter County	45 970	38 502	38 108	28 179	31 225	17 543	53 100	61 880	27 300	23 957
Posey County	8 218	6 682	6 908	5 101	6 000	3 437	44 209	53 737	21 412	19 516
Pulaski County	4 068	3 208	3 397	2 288	2 878	1 464	35 422	41 028	21 637	16 835
Putnam County	11 690	8 739	8 851	6 047	7 598	4 263	38 882	45 916	20 398	17 163
Randolph County	7 910	6 654	6 513	4 864	5 431	3 040	34 544	40 855	19 143	16 954
Ripley County	7 664	6 562	6 510	5 105	5 420	3 413	41 426	47 019	21 996	17 559
Rush County	5 361	4 379	4 618	3 307	4 017	2 187	38 152	42 633	19 564	17 997
St. Joseph County	77 833	71 901	63 176	52 421	50 828	33 038	40 420	49 653	24 132	19 756
Scott County	6 231	5 600	5 195	4 163	4 342	2 959	34 656	39 475	19 090	16 065
Shelby County	13 404	11 303	11 509	8 785	9 869	6 464	43 649	51 271	23 944	20 324
Spencer County	6 173	5 168	5 139	3 947	4 272	2 650	42 451	49 123	19 865	18 000
Starke County	6 420	5 339	5 338	3 753	4 435	2 352	37 243	42 355	19 530	16 466
Steuben County	10 964	9 056	9 108	7 019	7 350	4 669	44 089	50 567	26 953	20 647
Sullivan County	6 385	4 839	4 728	3 487	3 819	2 243	32 976	39 290	17 845	16 234
Switzerland County	2 619	2 180	2 091	1 592	1 774	1 152	37 092	41 395	21 433	17 466
Tippecanoe County	52 733	44 023	36 161	29 101	26 449	16 963	38 652	51 791	22 170	19 375
Tipton County	4 990	4 335	4 382	3 356	3 718	2 374	48 546	56 080	23 401	21 926
Union County	2 105	1 943	1 754	1 521	1 483	955	36 672	41 752	22 139	19 549
Vanderburgh County	49 855	48 305	41 017	36 811	32 902	24 689	36 823	47 416	21 389	20 655
Vermillion County	4 806	4 109	3 928	2 972	3 238	1 998	34 837	41 809	16 675	18 579
Vigo County	30 981	27 180	24 126	19 239	18 574	12 223	33 184	42 957	19 317	17 620
Wabash County	10 378	9 575	8 461	7 034	7 055	4 759	40 413	47 067	22 202	18 192
Warren County	2 555	2 167	2 210	1 603	1 893	1 151	41 825	48 647	20 212	18 070

Table 10. **Work Status and Income in 1999: 2000**—Con.

[Data based on a sample (except Tables 65-68). For information on confidentiality protection, coverage, sampling error, and nonsampling error, see Appendix G.
For location of definitions, see "How to Use This Census Report"]

State County Place	Population 16 years and over, worked in 1999						Median income in 1999 (dollars)			Per capita income in 1999 (dollars)
	Total		Worked 40 or more weeks							
			Total		Full-time, year-round					
	Male	Female	Male	Female	Male	Female	Households	Families	Nonfamily households	
COUNTY—Con.										
Warrick County	15 930	14 094	13 865	11 087	11 702	7 567	48 814	55 497	23 758	21 893
Washington County	8 022	6 727	6 855	5 138	5 632	3 651	36 630	42 618	17 705	16 748
Wayne County	20 236	18 727	16 413	13 609	13 233	8 881	34 885	42 811	19 898	17 727
Wells County	8 456	7 376	7 224	5 744	6 068	3 741	43 934	51 517	22 652	19 158
White County	7 625	6 636	6 369	5 042	5 420	3 586	40 707	46 436	21 882	18 323
Whitley County	9 681	8 368	8 361	6 567	7 176	4 438	45 503	52 872	24 674	20 519
PLACE										
Advance town, Boone County	169	158	142	125	127	86	45 000	50 972	32 813	17 169
Akron town, Fulton County	297	272	243	177	206	121	31 406	40 833	12 431	14 878
Alamo town, Montgomery County	23	18	20	7	13	4	17 500	19 583	11 250	8 800
Albany town	623	602	521	426	406	276	33 314	40 893	22 404	16 620
Delaware County (part)	553	532	461	376	354	234	32 896	40 446	22 356	16 885
Randolph County (part)	70	70	60	50	52	42	45 375	46 250	25 313	14 063
Albion town, Noble County	705	603	623	467	514	323	36 282	43 438	22 545	16 405
Alexandria city, Madison County	1 658	1 557	1 485	1 231	1 280	845	35 359	42 731	17 344	15 578
Alfordsville town, Daviess County	33	28	29	25	28	23	54 375	55 000	6 250	21 111
Alton town, Crawford County	12	6	5	4	1	4	19 375	29 375	12 000	11 167
Altona town, DeKalb County	58	64	44	55	34	34	28 958	36 042	12 333	18 530
Ambia town, Benton County	57	52	49	28	38	18	36 667	38 750	20 625	14 169
Amboy town, Miami County	98	86	89	57	78	43	41 397	45 000	12 083	19 503
Amo town, Hendricks County	119	101	107	74	85	51	41 167	41 083	38 750	15 994
Anderson city, Madison County	15 944	15 617	12 636	11 333	10 128	7 719	32 577	39 552	21 972	19 142
Andrews town, Huntington County	414	317	346	230	293	174	35 125	36 150	25 000	15 198
Angola city, Steuben County	2 643	1 912	1 947	1 393	1 449	875	34 925	43 848	25 664	16 750
Arcadia town, Hamilton County	501	466	396	361	318	266	44 063	48 833	28 021	17 159
Argos town, Marshall County	469	391	390	298	328	215	35 000	41 190	23 281	15 643
Ashley town	289	232	251	188	218	155	35 893	42 841	17 159	14 922
DeKalb County (part)	185	157	160	124	138	102	33 571	41 591	14 722	14 329
Steuben County (part)	104	75	91	64	80	53	41 250	45 625	24 531	16 123
Atlanta town, Hamilton County	202	196	178	152	146	113	43 036	47 159	31 667	16 342
Attica city, Fountain County	1 010	825	847	556	661	428	33 191	45 137	18 278	16 802
Auburn city, DeKalb County	3 681	3 331	3 118	2 579	2 660	1 758	42 762	52 687	24 803	20 945
Aurora city, Dearborn County	1 068	1 021	892	727	750	525	32 500	39 331	21 165	16 587
Austin town, Scott County	1 143	1 042	977	701	846	525	28 495	33 267	14 420	12 431
Avilla town, Noble County	605	504	533	389	469	269	42 014	48 800	23 750	17 591
Avon town, Hendricks County	1 918	1 534	1 723	1 255	1 532	1 001	66 782	68 205	44 688	24 740
Bainbridge town, Putnam County	206	213	165	170	142	119	36 852	37 222	20 625	14 231
Bargersville town, Johnson County	669	544	593	414	545	275	48 264	50 417	33 393	19 499
Bass Lake CDP, Starke County	357	340	274	266	235	150	42 440	47 361	18 669	19 407
Batesville city	1 785	1 621	1 542	1 277	1 291	746	50 115	58 590	24 722	21 892
Franklin County (part)	413	412	362	296	315	160	56 786	61 328	45 625	22 520
Ripley County (part)	1 372	1 209	1 180	981	976	586	46 948	57 813	24 139	21 716
Battle Ground town, Tippecanoe County	367	386	318	284	276	186	52 857	60 125	27 778	18 012
Bedford city, Lawrence County	3 562	3 352	2 810	2 628	2 131	1 764	31 022	39 462	17 663	17 649
Beech Grove city, Marion County	3 871	3 910	3 363	3 160	2 894	2 466	41 548	46 944	26 661	19 647
Berne city, Adams County	1 213	972	1 090	729	880	414	35 491	45 670	17 644	17 394
Bethany town, Morgan County	19	15	16	10	16	10	22 344	56 250	21 875	16 967
Beverly Shores town, Porter County	244	172	199	142	148	93	59 107	81 203	32 361	40 825
Bicknell city, Knox County	797	755	638	532	523	350	23 046	32 935	12 119	13 027
Birdseye town, Dubois County	126	107	112	76	100	57	30 156	45 125	11 250	13 690
Bloomfield town, Greene County	741	532	559	370	484	228	30 224	42 656	14 740	18 045
Bloomingdale town, Parke County	93	80	82	67	60	51	36 500	46 071	21 250	17 928
Bloomington city, Monroe County	24 857	25 212	13 788	13 092	8 005	6 222	25 377	50 054	16 722	16 481
Blountsville town, Henry County	52	18	44	9	28	7	31 023	31 000	31 250	11 382
Bluffton city, Wells County	2 801	2 682	2 298	2 011	1 954	1 360	37 416	45 294	21 502	19 118
Boonville city, Warrick County	1 829	1 789	1 528	1 422	1 280	1 033	34 913	42 096	15 482	15 869
Borden town, Clark County	283	235	247	189	213	144	40 962	44 868	26 607	17 417
Boston town, Wayne County	67	54	64	49	60	39	50 625	46 875	50 625	19 852
Boswell town, Benton County	211	234	175	154	152	101	33 224	36 136	20 750	14 401
Bourbon town, Marshall County	526	446	460	338	361	215	40 292	50 000	22 188	17 054
Brazil city, Clay County	2 082	1 945	1 724	1 458	1 493	1 092	30 902	37 569	17 199	15 123
Bremen town, Marshall County	1 295	1 171	1 070	869	897	604	40 185	47 768	24 176	17 073
Bright CDP, Dearborn County	1 734	1 492	1 550	1 235	1 312	793	63 813	66 639	46 369	22 401
Bristol town, Elkhart County	436	375	370	297	309	187	46 136	54 125	28 750	20 373
Brook town, Newton County	305	259	276	198	228	125	34 881	38 958	16 250	14 826
Brooklyn town, Morgan County	470	402	421	328	367	212	42 880	44 563	26 667	18 242
Brooksburg town, Jefferson County	28	17	23	17	21	13	37 500	41 250	23 750	19 016
Brookston town, White County	521	496	452	392	382	283	41 422	47 011	24 167	18 291
Brookville town, Franklin County	758	691	591	496	467	234	29 390	37 212	15 000	17 360
Brownsburg town, Hendricks County	4 156	3 685	3 809	2 895	3 587	2 161	53 629	63 245	31 330	23 196
Brownstown town, Jackson County	817	755	635	587	472	419	35 000	39 044	20 708	15 525
Bruceville town, Knox County	125	116	108	83	91	58	24 028	33 036	14 500	13 829
Bryant town, Jay County	90	69	78	60	76	55	34 821	41 042	15 000	13 416
Buffalo CDP, White County	175	90	152	64	137	46	29 583	40 446	19 205	15 062
Bunker Hill town, Miami County	269	270	212	184	176	146	36 154	44 861	22 813	17 000
Burket town, Kosciusko County	51	51	45	48	43	39	27 500	38 571	21 250	13 098
Burlington town, Carroll County	153	103	134	86	122	51	38 472	52 917	24 688	22 482
Burnettsville town, White County	116	109	102	86	93	68	36 563	45 625	19 750	22 005
Burns Harbor town, Porter County	279	208	243	137	179	94	53 929	57 188	31 964	23 344
Butler city, DeKalb County	816	695	726	516	609	391	37 250	42 188	21 458	15 040
Cadiz town, Henry County	56	34	43	24	32	10	42 813	44 000	7 250	12 013
Cambridge City town, Wayne County	608	535	506	436	439	268	33 750	41 731	14 792	17 691
Camden town, Carroll County	184	168	169	117	147	76	44 250	53 750	23 125	19 476

Table 10. **Work Status and Income in 1999: 2000**—Con.

[Data based on a sample (except Tables 65-68). For information on confidentiality protection, coverage, sampling error, and nonsampling error, see Appendix G.
For location of definitions, see "How to Use This Census Report"]

State County Place	Population 16 years and over, worked in 1999						Median income in 1999 (dollars)			Per capita income in 1999 (dollars)
	Total		Worked 40 or more weeks							
			Total		Full-time, year-round					
	Male	Female	Male	Female	Male	Female	Households	Families	Nonfamily households	
PLACE—Con.										
Campbellsburg town, Washington County	152	121	123	80	107	56	23 438	38 750	11 979	13 672
Cannelburg town, Daviess County	39	28	35	20	31	13	37 917	37 917	-	12 674
Cannelton city, Perry County	337	280	252	223	193	167	27 361	37 188	16 765	13 578
Carbon town, Clay County	89	81	84	65	75	54	35 208	37 656	21 500	13 089
Carlisle town, Sullivan County	1 167	172	602	121	437	74	29 875	36 250	18 958	12 822
Carmel city, Hamilton County	11 606	9 475	10 226	7 272	8 747	4 701	81 583	94 210	37 135	38 906
Carthage town, Rush County	261	206	224	139	202	103	35 417	40 333	15 795	15 598
Cayuga town, Vermillion County	312	271	250	203	211	125	31 053	40 536	18 611	16 042
Cedar Grove town, Franklin County	56	63	47	51	33	33	40 833	45 625	20 536	23 483
Cedar Lake town, Lake County	2 871	2 185	2 414	1 576	2 018	955	43 987	50 431	22 313	17 825
Center Point town, Clay County	62	82	52	64	49	46	50 833	52 917	24 375	17 110
Centerville town, Wayne County	588	615	518	470	435	325	32 219	37 566	17 794	15 526
Chalmers town, White County	161	166	127	126	118	105	51 591	55 833	18 333	19 258
Chandler town, Warrick County	936	851	790	688	657	495	36 047	39 500	18 500	16 172
Charlestown city, Clark County	1 588	1 546	1 249	1 149	1 048	863	28 238	35 592	14 461	13 892
Chesterfield town	823	866	730	686	617	479	37 143	47 222	22 045	18 738
Delaware County (part)	3	-	3	-	3	-	31 250	31 250	-	7 054
Madison County (part)	820	866	727	686	614	479	37 188	47 306	22 045	18 788
Chesterton town, Porter County	3 329	2 851	2 883	2 167	2 392	1 406	55 530	66 239	33 153	26 539
Chrisney town, Spencer County	154	116	122	76	106	63	34 464	45 000	13 958	14 127
Churubusco town, Whitley County	444	485	380	422	322	289	39 583	49 279	22 500	17 814
Cicero town, Hamilton County	1 287	1 335	1 153	1 036	1 099	803	54 561	60 559	32 383	23 169
Clarks Hill town, Tippecanoe County	167	148	139	117	108	88	35 893	40 268	15 000	12 773
Clarksville town, Clark County	6 215	5 962	5 341	4 557	4 481	3 187	35 473	44 688	22 033	20 315
Clay City town, Clay County	259	281	212	191	161	131	31 316	36 750	16 875	15 281
Claypool town, Kosciusko County	80	80	70	50	64	32	33 833	34 792	21 250	12 021
Clayton town, Hendricks County	203	182	181	153	150	110	45 066	47 039	28 500	21 387
Clear Lake town, Steuben County	80	88	61	66	50	41	49 250	50 096	29 583	23 092
Clermont town, Marion County	444	448	407	402	350	317	51 875	64 464	33 000	25 149
Clifford town, Bartholomew County	85	50	71	39	59	22	25 000	37 917	17 083	13 132
Clinton city, Vermillion County	1 253	1 264	1 053	927	861	592	29 330	36 692	11 855	14 601
Cloverdale town, Putnam County	669	641	540	467	434	304	36 402	42 917	19 758	16 982
Coatesville town, Hendricks County	136	123	122	104	114	75	40 357	47 000	21 250	15 387
Colfax town, Clinton County	196	205	167	145	149	100	42 688	44 514	20 000	14 482
Collegeville CDP, Jasper County	343	368	109	119	53	32	44 821	51 071	26 250	8 587
Columbia City city, Whitley County	2 172	2 021	1 832	1 569	1 602	1 069	36 112	47 357	22 031	19 296
Columbus city, Bartholomew County	11 630	9 916	9 868	7 553	8 441	5 069	41 723	52 296	25 024	22 055
Connersville city, Fayette County	4 142	3 834	3 495	2 711	2 878	1 804	33 911	40 833	19 633	16 839
Converse town	287	264	241	173	216	128	33 333	42 813	14 716	16 317
Grant County (part)	41	58	33	27	33	12	15 208	26 875	11 250	14 132
Miami County (part)	246	206	208	146	183	116	35 893	44 167	16 484	16 875
Corunna town, DeKalb County	72	54	62	44	49	33	40 625	49 688	23 333	19 301
Corydon town, Harrison County	791	660	638	490	475	329	33 823	41 630	20 592	20 740
Country Club Heights town, Madison County	31	20	24	20	20	9	97 723	99 211	41 250	52 273
Covington city, Fountain County	698	699	592	546	499	384	40 432	48 792	22 031	20 776
Crandall town, Harrison County	56	36	37	21	33	13	33 333	41 250	11 250	15 224
Crane town, Martin County	55	41	52	23	40	12	36 250	45 625	31 071	16 853
Crawfordsville city, Montgomery County	4 693	3 784	3 430	2 704	2 831	1 844	34 571	43 211	19 623	16 945
Cromwell town, Noble County	117	135	99	112	89	79	38 438	43 750	14 375	15 664
Crothersville town, Jackson County	415	423	360	317	305	224	32 768	36 776	19 500	18 182
Crown Point city, Lake County	5 721	5 198	4 658	4 112	3 748	2 567	52 889	64 274	27 071	24 568
Crows Nest town, Marion County	30	25	28	17	14	5	154 780	153 320	200 000+	100 565
Culver town, Marshall County	415	360	370	258	294	171	33 047	46 190	20 670	18 938
Cumberland town	1 517	1 701	1 330	1 323	1 109	837	57 875	61 739	26 000	24 746
Hancock County (part)	870	1 012	749	767	635	440	71 859	78 542	26 310	32 141
Marion County (part)	647	689	581	556	474	397	38 026	43 452	25 536	16 035
Cynthiana town, Posey County	222	173	186	141	156	117	37 589	42 000	12 031	15 313
Dale town, Spencer County	448	408	387	300	295	225	36 295	42 969	21 667	16 163
Daleville town, Delaware County	441	402	385	312	330	238	40 592	48 289	22 188	18 020
Dana town, Vermillion County	194	126	163	83	126	70	34 750	38 182	21 563	15 603
Danville town, Hendricks County	1 919	1 585	1 643	1 219	1 421	869	54 330	62 813	25 956	22 209
Darlington town, Montgomery County	238	216	212	148	178	86	36 250	43 462	16 146	15 154
Darmstadt town, Vanderburgh County	410	306	359	256	279	168	68 359	72 813	26 125	31 898
Dayton town, Tippecanoe County	311	316	254	255	204	175	44 792	48 021	29 000	17 401
Decatur city, Adams County	2 720	2 594	2 357	2 087	2 051	1 374	37 234	44 722	20 847	18 186
Decker town, Knox County	60	61	49	46	40	20	24 821	28 750	10 000	15 482
Delphi city, Carroll County	863	723	741	557	600	357	34 388	45 878	18 317	16 703
De Motte town, Jasper County	856	712	729	549	590	342	37 557	44 583	20 036	19 059
Denver town, Miami County	149	145	141	119	122	73	36 250	36 985	21 250	15 224
Dillsboro town, Dearborn County	310	305	257	214	206	151	28 462	38 750	18 438	14 984
Dublin town, Wayne County	163	183	148	129	135	98	31 111	31 488	11 250	13 656
Dugger town, Sullivan County	262	241	215	185	179	128	31 071	39 583	19 167	15 255
Dune Acres town, Porter County	67	44	58	30	42	10	94 843	102 524	82 408	68 051
Dunkirk city	766	655	652	498	501	338	33 750	38 220	19 044	15 128
Blackford County (part)	44	44	37	34	16	27	45 227	46 250	26 563	14 479
Jay County (part)	722	611	615	464	485	311	33 389	38 030	18 676	15 171
Dunlap CDP, Elkhart County	1 705	1 414	1 526	1 122	1 292	730	52 083	55 522	21 176	19 733
Dunreith town, Henry County	63	39	46	23	39	18	39 250	44 688	9 167	20 697
Dupont town, Jefferson County	103	100	82	67	64	46	37 188	32 083	21 875	13 966
Dyer town, Lake County	4 148	3 731	3 765	2 884	3 228	1 822	63 045	68 716	34 643	27 390
Earl Park town, Benton County	133	142	109	107	98	73	32 981	37 188	21 000	14 369
East Chicago city, Lake County	6 868	6 483	5 246	4 509	3 952	2 802	26 538	31 778	16 543	13 517
East Germantown town, Wayne County	58	36	44	27	36	19	30 714	35 000	16 875	12 827

Table 10. **Work Status and Income in 1999: 2000**—Con.

[Data based on a sample (except Tables 65-68). For information on confidentiality protection, coverage, sampling error, and nonsampling error, see Appendix G.
For location of definitions, see "How to Use This Census Report"]

State County Place	Population 16 years and over, worked in 1999						Median income in 1999 (dollars)			Per capita income in 1999 (dollars)
	Total		Worked 40 or more weeks							
			Total		Full-time, year-round					
	Male	Female	Male	Female	Male	Female	Households	Families	Nonfamily households	
PLACE—Con.										
Eaton town, Delaware County	439	354	353	260	291	162	31 563	35 625	20 268	13 833
Economy town, Wayne County	47	49	42	42	33	28	37 083	42 917	15 000	17 609
Edgewood town, Madison County	583	563	513	450	402	294	57 857	74 508	32 813	30 383
Edinburgh town	1 388	1 113	1 084	851	949	563	32 170	40 511	17 922	14 486
Bartholomew County (part)	150	64	102	37	102	15	44 091	44 886	16 250	11 741
Johnson County (part)	1 213	1 041	973	806	838	540	31 305	39 970	17 936	14 405
Shelby County (part)	25	8	9	8	9	8	157 346	175 390	75 487	52 595
Edwardsport town, Knox County	111	78	87	61	77	39	26 750	31 979	13 750	13 541
Elberfeld town, Warrick County	177	179	160	146	135	113	40 833	47 292	24 250	19 236
Elizabeth town, Harrison County	24	45	18	35	15	25	31 563	38 250	23 333	15 208
Elizabethtown town, Bartholomew County	107	97	85	72	72	64	36 364	41 364	10 833	16 373
Elkhart city, Elkhart County	15 327	13 563	12 538	9 935	10 046	6 813	34 863	40 514	24 417	17 890
Ellettsville town, Monroe County	1 388	1 458	1 242	1 184	1 006	851	37 276	42 950	25 709	16 120
Elnora town, Daviess County	190	146	157	103	115	65	27 321	34 750	11 806	14 337
Elwood city	2 340	2 019	1 997	1 585	1 667	1 107	30 986	36 239	15 813	15 402
Madison County (part)	2 340	2 019	1 997	1 585	1 667	1 107	30 986	36 239	15 813	15 402
Tipton County (part)	-	-	-	-	-	-	-	-	-	-
English town, Crawford County	141	157	117	108	98	70	20 870	27 708	9 321	11 065
Etna Green town, Kosciusko County	166	161	145	129	120	67	35 625	35 139	33 750	14 110
Evansville city, Vanderburgh County	34 211	33 518	28 015	25 712	22 130	17 731	31 963	41 091	20 737	18 388
Fairland CDP, Shelby County	361	392	285	285	236	167	45 972	50 036	16 016	17 406
Fairmount town, Grant County	853	841	667	671	526	496	33 843	44 033	20 851	18 029
Fairview Park town, Vermillion County	466	397	369	297	310	162	36 078	43 542	20 703	21 459
Farmersburg town, Sullivan County	318	313	247	240	201	178	30 478	33 854	17 083	14 873
Farmland town, Randolph County	401	347	319	265	260	180	36 250	45 000	19 038	18 405
Ferdinand town, Dubois County	588	586	507	466	418	301	41 326	52 065	19 886	18 335
Fillmore town, Putnam County	153	105	141	86	121	60	38 269	40 568	24 375	13 514
Fishers town, Hamilton County	12 316	11 364	11 319	9 370	9 997	6 533	75 638	81 971	47 853	31 891
Flora town, Carroll County	598	576	513	502	417	271	37 400	43 257	18 750	18 863
Fort Branch town, Gibson County	673	642	550	488	444	332	35 964	46 397	20 441	17 180
Fortville town, Hancock County	920	908	819	730	731	548	42 642	49 010	23 393	17 745
Fort Wayne city, Allen County	59 752	55 665	49 652	42 251	39 532	28 010	36 518	45 040	24 187	18 517
Fountain City town, Wayne County	221	168	183	132	127	96	34 722	40 865	21 406	15 669
Fowler town, Benton County	697	627	572	480	496	322	40 396	50 586	23 750	17 881
Fowlerton town, Grant County	77	66	58	46	50	30	28 750	31 250	17 500	12 615
Francesville town, Pulaski County	263	261	211	171	188	106	39 464	43 438	22 750	16 469
Francisco town, Gibson County	154	134	127	92	106	66	28 750	39 250	17 417	15 499
Frankfort city, Clinton County	4 453	3 740	3 785	2 963	3 132	2 233	33 275	42 686	18 101	15 393
Franklin city, Johnson County	5 565	5 372	4 599	4 081	3 839	2 856	45 414	52 304	23 544	18 937
Frankton town, Madison County	521	479	433	357	366	256	39 130	44 474	22 955	17 232
Fredericksburg town, Washington County	33	16	16	9	14	9	21 250	31 563	12 813	10 626
Fremont town, Steuben County	466	494	405	376	378	247	38 462	42 446	20 982	16 067
French Lick town, Orange County	506	462	428	333	357	237	27 197	36 583	12 205	15 113
Fulton town, Fulton County	107	78	83	70	70	47	44 375	47 500	24 063	16 732
Galena CDP, Floyd County	467	463	376	331	311	207	60 313	67 569	25 000	23 824
Galveston town, Cass County	502	416	441	309	382	212	45 450	48 942	34 167	22 880
Garrett city, DeKalb County	1 752	1 525	1 468	1 156	1 301	749	41 747	48 403	23 125	17 260
Gary city, Lake County	20 324	24 758	15 071	17 303	11 344	11 390	27 195	32 205	16 493	14 383
Gas City city, Grant County	1 637	1 718	1 370	1 296	1 114	968	35 940	42 056	19 196	18 295
Gaston town, Delaware County	300	254	226	185	189	149	31 853	37 583	17 361	15 357
Geneva town, Adams County	417	376	371	286	313	184	33 942	41 645	20 750	16 435
Gentryville town, Spencer County	91	52	70	43	54	29	38 750	41 750	23 542	15 752
Georgetown town, Floyd County	682	609	596	473	494	349	48 795	51 667	27 841	18 645
Georgetown CDP, St. Joseph County	1 541	1 361	1 251	915	1 004	530	51 019	62 010	30 435	24 302
Glenwood town	72	60	59	46	51	34	33 750	40 625	11 250	13 171
Fayette County (part)	18	24	16	22	13	14	29 063	41 250	13 125	13 188
Rush County (part)	54	36	43	24	38	20	35 625	40 625	8 542	13 164
Goodland town, Newton County	327	269	280	196	229	141	35 952	41 875	19 063	15 715
Goshen city, Elkhart County	9 498	7 366	7 803	5 327	6 144	3 571	39 383	46 877	23 232	18 899
Gosport town, Owen County	165	173	143	127	115	100	31 833	34 545	14 583	14 101
Grabill town, Allen County	323	319	293	257	240	157	42 240	48 500	25 486	17 252
Grandview town, Spencer County	184	198	148	147	125	96	35 417	42 727	19 107	13 928
Granger CDP, St. Joseph County	8 756	7 082	7 876	5 405	6 649	3 117	80 744	83 171	45 337	31 367
Greencastle city, Putnam County	2 764	2 896	1 854	1 652	1 510	1 113	29 798	41 250	17 341	15 351
Greendale city, Dearborn County	1 262	1 216	1 064	954	930	635	45 926	55 713	24 583	23 452
Greenfield city, Hancock County	4 171	4 231	3 655	3 327	3 036	2 194	42 035	52 408	28 045	22 509
Greensboro town, Henry County	62	29	51	17	38	8	24 375	37 083	11 875	14 118
Greensburg city, Decatur County	3 017	2 956	2 481	2 326	2 041	1 618	38 029	45 439	22 426	18 829
Greens Fork town, Wayne County	101	99	94	83	72	64	36 406	36 786	33 750	13 605
Greentown town, Howard County	705	618	607	460	487	346	43 750	52 310	25 430	20 057
Greenville town, Floyd County	156	151	133	114	117	81	49 271	50 972	21 250	24 343
Greenwood city, Johnson County	11 106	10 223	9 767	8 020	8 084	5 469	46 176	57 298	28 428	23 003
Griffin town, Posey County	40	34	29	32	27	23	26 786	42 083	15 313	18 074
Griffith town, Lake County	5 184	4 861	4 364	3 790	3 740	2 513	50 030	57 090	31 734	21 866
Grissom AFB CDP	505	502	452	307	324	222	45 000	44 939	40 417	15 869
Cass County (part)	-	-	-	-	-	-	-	-	-	-
Miami County (part)	505	502	452	307	324	222	45 000	44 939	40 417	15 869
Gulivoire Park CDP, St. Joseph County	834	660	709	504	615	296	46 156	51 908	25 550	20 432
Hagerstown town, Wayne County	534	472	466	363	392	248	36 691	48 864	19 375	20 901
Hamilton town	354	359	308	269	254	199	40 391	47 917	21 635	19 834
DeKalb County (part)	75	73	64	50	47	35	34 688	42 083	9 063	12 541
Steuben County (part)	279	286	244	219	207	164	41 750	49 167	25 000	22 122

Table 10. **Work Status and Income in 1999: 2000**—Con.

[Data based on a sample (except Tables 65-68). For information on confidentiality protection, coverage, sampling error, and nonsampling error, see Appendix G.
For location of definitions, see "How to Use This Census Report"]

State County Place	Population 16 years and over, worked in 1999						Median income in 1999 (dollars)			Per capita income in 1999 (dollars)
	Total		Worked 40 or more weeks							
			Total		Full-time, year-round					
	Male	Female	Male	Female	Male	Female	Households	Families	Nonfamily households	
PLACE—Con.										
Hamlet town, Starke County	220	180	181	143	141	90	30 750	36 389	21 250	12 811
Hammond city, Lake County	21 939	19 306	17 739	14 332	13 632	8 933	35 528	42 221	22 164	16 254
Hanover town, Jefferson County	765	770	642	549	550	341	37 944	42 574	22 330	16 520
Hardinsburg town, Washington County	59	50	48	29	39	23	23 125	32 917	13 750	14 112
Harmony town, Clay County	146	166	126	121	103	74	33 438	41 750	22 656	16 276
Hartford City city, Blackford County	1 917	1 676	1 547	1 263	1 266	861	31 531	39 654	19 199	15 596
Hartsville town, Bartholomew County	119	91	101	68	86	52	50 000	54 375	35 938	18 372
Haubstadt town, Gibson County	457	407	412	301	323	211	42 837	54 000	19 688	22 482
Hazleton town, Gibson County	63	67	45	53	40	20	31 875	36 406	16 023	13 156
Hebron town, Porter County	948	917	815	712	700	407	42 103	52 036	24 792	18 119
Henryville CDP, Clark County	468	447	419	348	357	288	49 405	55 000	22 143	17 745
Hidden Valley CDP, Dearborn County	1 415	1 262	1 306	972	1 185	699	70 444	72 892	46 667	25 464
Highland town, Lake County	7 112	6 339	6 028	5 034	4 965	3 298	51 297	59 106	31 449	24 530
Highland CDP, Vanderburgh County	1 348	1 210	1 121	994	916	703	69 975	73 356	37 917	36 716
Hillsboro town, Fountain County	136	116	109	89	93	66	41 806	46 458	28 750	16 630
Hobart city, Lake County	7 430	6 455	6 296	4 944	5 082	3 120	47 759	55 078	27 416	21 508
Holland town, Dubois County	213	193	196	142	152	93	35 500	44 271	14 792	16 179
Holton town, Ripley County	103	113	78	90	61	58	28 750	33 438	18 438	12 357
Homecroft town, Marion County	212	220	187	160	157	112	60 156	70 859	42 500	28 888
Hope town, Bartholomew County	572	513	476	361	380	234	33 347	38 875	17 750	14 099
Hudson town, Steuben County	218	167	185	132	160	97	42 321	44 792	32 500	17 282
Huntertown town, Allen County	586	502	509	400	444	266	52 250	59 219	29 286	21 232
Huntingburg city, Dubois County	1 606	1 394	1 404	1 065	1 180	745	33 415	41 925	18 110	15 882
Huntington city, Huntington County	5 212	4 920	4 268	3 784	3 495	2 627	35 600	43 454	21 657	18 242
Hymera town, Sullivan County	219	162	167	116	149	77	28 938	34 091	14 141	13 113
Indianapolis city, Marion County	231 570	223 512	192 276	173 225	156 983	124 130	40 154	48 979	27 756	21 789
Clermont town	444	448	407	402	350	317	51 875	64 464	33 000	25 149
Crows Nest town	30	25	28	17	14	5	154 780	153 320	200 000+	100 565
Cumberland town (part)	647	689	581	556	474	397	38 026	43 452	25 536	16 035
Homecroft town	212	220	187	160	157	112	60 156	70 859	42 500	28 888
Indianapolis city (balance)	228 786	220 933	189 865	171 182	154 974	122 750	40 051	48 755	27 759	21 640
Meridian Hills town	563	374	492	286	413	152	107 009	114 458	72 750	59 829
North Crows Nest town	14	10	12	5	12	5	132 364	132 364	-	48 029
Rocky Ripple town	213	225	176	175	140	104	44 464	50 500	31 705	22 691
Spring Hill town	55	34	39	22	35	22	103 337	107 033	54 375	77 390
Warren Park town	389	362	310	284	265	190	25 185	46 384	15 525	24 836
Williams Creek town	119	105	102	71	81	33	172 996	186 766	94 511	82 132
Wynnedale town	98	87	77	65	68	43	93 778	101 931	70 833	50 323
Indianapolis city (balance), Marion County	228 786	220 933	189 865	171 182	154 974	122 750	40 051	48 755	27 759	21 640
Indian Heights CDP, Howard County	937	855	799	627	646	418	45 444	50 128	22 391	18 062
Indian Village town, St. Joseph County	35	42	32	30	27	20	43 750	59 375	28 750	18 791
Ingalls town, Madison County	357	294	310	225	256	146	43 456	50 577	21 458	16 988
Jamestown town	281	245	252	214	233	149	46 250	53 611	23 125	19 821
Boone County (part)	278	243	249	212	230	147	45 962	53 333	22 917	19 734
Hendricks County (part)	3	2	3	2	3	2	70 625	71 250	66 250	35 400
Jasonville city, Greene County	624	507	471	344	354	195	23 208	29 485	13 696	11 558
Jasper city, Dubois County	3 655	3 047	3 154	2 500	2 579	1 812	42 051	52 634	25 074	23 547
Jeffersonville city, Clark County	8 052	7 661	6 863	6 237	5 763	4 473	37 234	45 264	22 153	19 656
Jonesboro city, Grant County	523	508	431	377	350	269	36 974	42 036	21 635	16 723
Jonesville town, Bartholomew County	76	52	64	49	49	40	30 694	48 750	19 583	17 995
Kempton town, Tipton County	104	77	88	59	76	47	40 625	44 286	19 063	15 620
Kendallville city, Noble County	2 666	2 521	2 239	1 873	1 890	1 262	33 899	42 341	20 972	16 335
Kennard town, Henry County	91	84	79	65	67	47	31 364	40 227	16 250	14 139
Kentland town, Newton County	538	497	414	392	313	258	34 732	45 043	21 410	17 797
Kewanna town, Fulton County	154	140	118	106	99	69	22 292	41 250	12 163	15 718
Kingman town, Fountain County	144	108	120	74	103	56	28 438	36 875	12 292	12 815
Kingsbury town, LaPorte County	67	73	58	56	46	32	50 000	53 438	30 625	18 096
Kingsford Heights town, LaPorte County	318	377	279	275	205	209	32 169	34 000	20 804	13 961
Kirklin town, Clinton County	213	151	173	118	155	84	39 167	41 000	18 333	14 633
Knightstown town, Henry County	493	516	454	390	382	308	35 639	42 222	21 563	22 466
Knightsville town, Clay County	151	124	143	104	112	78	38 417	40 481	12 083	14 123
Knox city, Starke County	930	877	765	593	577	374	29 891	35 615	18 070	16 184
Kokomo city, Howard County	12 529	11 629	10 370	8 570	8 653	5 867	36 258	45 353	22 857	20 083
Koontz Lake CDP	448	399	384	260	323	174	37 137	45 114	25 284	21 429
Marshall County (part)	22	60	22	25	15	12	47 344	73 594	16 250	23 591
Starke County (part)	426	339	362	235	308	162	36 532	42 250	25 739	21 169
Kouts town, Porter County	497	452	436	341	342	226	44 850	50 819	27 500	19 239
Laconia town, Harrison County	1	5	1	3	1	3	16 667	17 083	11 875	9 779
La Crosse town, LaPorte County	164	147	138	121	121	71	36 667	50 278	21 111	17 962
Ladoga town, Montgomery County	259	241	208	207	170	143	40 781	43 917	25 000	16 163
Lafayette city, Tippecanoe County	18 242	15 897	14 922	12 069	11 482	7 936	35 859	45 480	23 743	19 217
La Fontaine town, Wabash County	244	230	213	186	180	130	43 393	47 031	23 929	17 203
Lagrange town, LaGrange County	866	676	729	509	554	341	32 054	39 038	16 932	17 865
Lagro town, Wabash County	123	89	99	73	87	48	34 327	39 375	21 250	13 186
Lake Dalecarlia CDP, Lake County	384	283	318	234	248	135	52 454	54 297	47 788	25 068
Lakes of the Four Seasons CDP	2 325	1 954	1 934	1 473	1 681	883	67 528	68 903	41 029	25 537
Lake County (part)	1 277	1 063	1 075	762	949	447	68 256	68 713	42 083	25 191
Porter County (part)	1 048	891	859	711	732	436	65 645	69 309	36 833	25 961
Lake Station city, Lake County	4 047	3 229	3 308	2 102	2 538	1 351	36 984	41 454	19 734	15 319
Lake Village CDP, Newton County	227	173	195	147	168	125	39 474	50 179	20 893	17 280
Lakeville town, St. Joseph County	172	161	130	140	95	92	28 438	43 309	20 500	15 885
Lanesville town, Harrison County	170	172	151	140	134	96	54 219	57 031	27 083	18 914
La Paz town, Marshall County	160	164	148	136	111	105	37 961	39 667	21 250	16 658
Lapel town, Madison County	491	482	411	377	357	273	41 389	48 083	23 906	18 887

Table 10. **Work Status and Income in 1999: 2000**—Con.

[Data based on a sample (except Tables 65-68). For information on confidentiality protection, coverage, sampling error, and nonsampling error, see Appendix G.
For location of definitions, see "How to Use This Census Report"]

State County Place	Population 16 years and over, worked in 1999						Median income in 1999 (dollars)			Per capita income in 1999 (dollars)
	Total		Worked 40 or more weeks							
			Total		Full-time, year-round					
	Male	Female	Male	Female	Male	Female	Households	Families	Nonfamily households	
PLACE—Con.										
La Porte city, LaPorte County	6 255	5 685	5 164	4 421	4 237	2 977	35 376	45 784	21 347	17 900
Larwill town, Whitley County	88	51	72	39	60	35	36 563	40 556	30 500	13 154
Laurel town, Franklin County	133	114	113	69	100	59	29 375	33 625	13 438	12 035
Lawrence city, Marion County	11 893	11 352	10 289	9 001	8 631	6 806	47 838	56 609	31 239	22 543
Lawrenceburg city, Dearborn County	1 367	1 116	994	840	853	520	29 306	37 978	16 509	15 656
Leavenworth town, Crawford County	63	57	55	35	44	20	24 375	36 250	11 500	15 717
Lebanon city, Boone County	4 061	3 924	3 587	3 150	3 231	2 532	37 791	47 769	22 486	18 245
Leesburg town, Kosciusko County	216	142	191	111	171	73	46 750	49 091	25 000	20 031
Leo-Cedarville town, Allen County	855	680	731	548	643	355	66 652	70 750	41 042	22 170
Lewisville town, Henry County	102	102	90	67	68	35	37 841	43 750	23 472	15 476
Liberty town, Union County	507	548	389	404	362	243	30 296	35 817	20 197	15 440
Ligonier city, Noble County	1 311	1 023	989	802	813	545	36 546	42 757	22 700	14 448
Linden town, Montgomery County	211	196	179	133	162	112	36 750	41 696	22 969	16 733
Linton city, Greene County	1 422	1 208	1 209	895	895	573	26 477	36 138	15 544	15 554
Little York town, Washington County	60	55	52	40	42	26	42 500	51 667	27 500	16 994
Livonia town, Washington County	34	28	26	26	18	18	32 321	36 250	30 625	14 233
Lizton town, Hendricks County	114	93	105	73	75	30	40 694	55 313	22 083	20 269
Logansport city, Cass County	5 690	4 825	4 440	3 645	3 664	2 597	33 483	40 497	20 313	17 085
Long Beach town, LaPorte County	498	401	405	282	331	139	71 364	84 532	36 042	43 159
Loogootee city, Martin County	791	687	629	454	492	339	30 492	37 625	22 198	17 321
Losantville town, Randolph County	66	71	53	48	40	25	30 000	36 250	18 125	12 885
Lowell town, Lake County	2 175	1 839	1 849	1 333	1 448	847	49 173	54 797	26 667	19 752
Lynn town, Randolph County	319	282	273	223	225	165	32 368	38 636	16 250	15 148
Lynnville town, Warrick County	214	186	193	120	147	73	35 556	41 964	21 250	16 288
Lyons town, Greene County	171	133	145	91	124	54	25 592	30 139	19 000	12 771
McCordsville town, Hancock County	318	277	299	230	255	149	68 750	77 000	15 313	30 250
Mackey town, Gibson County	27	18	22	13	22	5	33 750	44 375	13 750	14 282
Macy town, Miami County	75	61	57	50	55	35	37 188	41 667	11 000	14 692
Madison city, Jefferson County	3 493	3 151	2 813	2 182	2 362	1 584	35 092	46 241	20 227	18 923
Marengo town, Crawford County	147	173	116	139	89	102	23 542	32 019	11 435	11 194
Marion city, Grant County	8 031	7 877	6 164	5 368	4 791	3 657	30 440	37 717	17 653	16 378
Markle town	298	284	275	237	219	171	37 039	48 654	19 120	18 504
Huntington County (part)	195	165	181	146	138	101	43 750	48 875	21 094	17 226
Wells County (part)	103	119	94	91	81	70	25 893	47 917	18 289	20 448
Markleville town, Madison County	176	138	149	90	128	69	48 438	50 313	31 563	17 395
Marshall town, Parke County	112	84	78	65	60	45	33 906	36 042	20 000	12 889
Martinsville city, Morgan County	3 337	2 794	2 833	2 066	2 419	1 562	32 746	40 304	17 902	17 664
Matthews town, Grant County	167	164	148	101	127	74	33 125	40 139	21 071	17 283
Mauckport town, Harrison County	17	28	12	21	12	15	36 964	36 250	37 250	15 946
Mecca town, Parke County	86	99	75	64	61	44	31 375	35 000	22 679	12 094
Medaryville town, Pulaski County	167	129	144	93	127	66	31 750	40 750	20 000	14 937
Medora town, Jackson County	153	140	126	96	101	71	27 813	31 111	15 938	13 262
Mellott town, Fountain County	67	48	65	35	56	28	29 375	37 500	17 250	19 694
Melody Hill CDP, Vanderburgh County	929	841	829	713	708	449	60 764	62 000	33 523	23 880
Memphis CDP, Clark County	97	115	89	99	79	68	35 658	41 528	30 583	20 054
Mentone town, Kosciusko County	229	232	201	178	165	126	38 750	42 222	20 000	15 372
Meridian Hills town, Marion County	563	374	492	286	413	152	107 009	114 458	72 750	59 829
Merom town, Sullivan County	82	66	61	44	43	35	31 528	33 333	16 875	13 087
Merrillville town, Lake County	8 803	8 317	7 718	6 329	6 259	4 132	49 545	56 355	31 315	22 293
Mexico CDP, Miami County	378	307	313	239	260	186	49 234	55 776	26 938	19 150
Michiana Shores town, LaPorte County	88	73	72	61	62	36	46 250	64 750	28 000	30 633
Michigan City city, LaPorte County	9 236	8 295	7 098	6 334	5 632	4 272	33 732	39 520	23 515	16 995
Michigantown town, Clinton County	124	98	101	80	87	44	37 500	45 625	25 750	21 102
Middlebury town, Elkhart County	926	790	822	581	683	375	55 000	60 313	24 205	24 613
Middletown town, Henry County	691	590	570	468	446	319	32 591	39 922	17 891	16 017
Milan town, Ripley County	497	453	393	341	348	257	36 066	41 435	19 667	16 191
Milford town, Decatur County	33	27	26	19	14	10	30 781	31 406	16 250	12 506
Milford town, Kosciusko County	466	394	394	329	343	215	36 458	43 958	21 083	17 247
Millersburg town, Elkhart County	269	200	256	164	217	112	43 750	44 250	28 125	19 700
Millhousen town, Decatur County	42	28	34	24	32	12	39 250	41 250	23 438	17 646
Milltown town	251	241	200	179	163	125	37 344	41 339	18 977	17 746
Crawford County (part)	140	133	116	91	100	59	39 091	38 750	31 875	16 414
Harrison County (part)	111	108	84	88	63	66	30 278	46 667	13 750	19 404
Milton town, Wayne County	198	157	169	117	144	83	35 167	36 635	24 063	15 131
Mishawaka city, St. Joseph County	14 163	13 140	12 234	10 169	9 625	6 587	33 986	41 947	23 622	18 434
Mitchell city, Lawrence County	1 095	1 086	925	809	799	571	28 559	33 415	17 287	13 894
Modoc town, Randolph County	59	38	43	30	42	15	28 333	32 708	16 875	13 230
Monon town, White County	529	433	426	329	364	231	32 235	36 759	17 014	13 567
Monroe town, Adams County	224	198	186	156	166	95	42 946	49 821	18 750	16 682
Monroe City town, Knox County	135	140	122	103	106	78	32 788	43 125	19 107	15 579
Monroeville town, Allen County	340	283	294	211	247	152	35 795	41 310	20 000	16 242
Monrovia town, Morgan County	197	184	174	126	145	90	49 583	53 571	15 000	20 366
Monterey town, Pulaski County	60	59	52	41	46	30	24 779	33 750	20 313	14 479
Montezuma town, Parke County	334	249	260	168	225	132	31 111	35 313	13 654	13 754
Montgomery town, Daviess County	133	102	113	79	89	52	36 944	44 205	13 125	15 156
Monticello city, White County	1 587	1 523	1 254	1 172	1 057	763	35 537	42 831	21 145	17 066
Montpelier city, Blackford County	525	447	448	350	371	242	30 175	38 804	16 063	15 076
Mooreland town, Henry County	104	86	95	61	71	35	35 556	38 594	18 125	13 176
Moores Hill town, Dearborn County	148	142	134	97	117	73	38 295	38 875	16 250	12 832
Mooresville town, Morgan County	2 749	2 548	2 420	2 194	2 190	1 569	47 292	52 543	24 844	21 504
Morgantown town, Morgan County	281	250	231	191	193	138	33 158	45 385	14 063	17 504
Morocco town, Newton County	340	274	273	204	225	125	32 176	40 089	17 885	17 776
Morristown town, Shelby County	279	282	230	215	191	162	36 417	44 327	21 500	16 129
Mount Auburn town, Wayne County	12	11	9	9	8	9	30 313	31 667	10 625	17 624
Mount Ayr town, Newton County	44	61	42	51	39	38	52 000	53 750	28 750	18 195
Mount Carmel town, Franklin County	28	24	25	13	22	9	25 000	31 250	7 500	9 586

Table 10. **Work Status and Income in 1999: 2000**—Con.

[Data based on a sample (except Tables 65-68). For information on confidentiality protection, coverage, sampling error, and nonsampling error, see Appendix G.
For location of definitions, see "How to Use This Census Report"]

State County Place	Population 16 years and over, worked in 1999						Median income in 1999 (dollars)			Per capita income in 1999 (dollars)
	Total		Worked 40 or more weeks							
			Total		Full-time, year-round					
	Male	Female	Male	Female	Male	Female	Households	Families	Nonfamily households	
PLACE—Con.										
Mount Etna town, Huntington County	21	38	14	28	14	16	37 500	42 500	21 250	13 421
Mount Summit town, Henry County	93	83	83	64	73	43	48 000	53 375	23 125	20 895
Mount Vernon city, Posey County	2 022	1 829	1 668	1 366	1 430	932	36 543	49 432	16 852	19 264
Mulberry town, Clinton County	361	326	318	253	271	148	45 000	51 591	22 885	18 635
Muncie city, Delaware County	19 453	19 627	13 589	12 745	9 304	6 725	26 613	36 398	18 001	15 814
Munster town, Lake County	6 180	5 297	5 403	3 736	4 468	2 260	63 243	74 255	31 489	30 952
Napoleon town, Ripley County	63	58	57	49	53	40	39 844	43 295	13 333	16 187
Nappanee city	2 058	1 887	1 859	1 497	1 429	994	45 988	53 329	21 939	19 229
Elkhart County (part)	1 984	1 818	1 799	1 439	1 375	957	46 344	53 678	21 955	19 343
Kosciusko County (part)	74	69	60	58	54	37	40 769	40 865	12 321	16 019
Nashville town, Brown County	203	228	142	168	116	112	27 330	38 750	19 779	24 723
New Albany city, Floyd County	10 562	10 078	8 861	7 811	7 091	5 440	34 923	41 993	22 619	18 365
New Amsterdam town, Harrison County	-	-	-	-	-	-	-	-	-	-
Newberry town, Greene County	76	59	68	52	55	29	36 964	45 833	13 125	18 313
Newburgh town, Warrick County	986	950	867	751	732	536	41 581	53 854	22 382	24 537
New Carlisle town, St. Joseph County	416	401	388	294	318	206	36 542	45 147	20 903	18 597
New Castle city, Henry County	4 593	4 226	3 696	3 007	3 141	2 066	30 688	37 463	17 946	17 587
New Chicago town, Lake County	581	521	487	312	396	220	32 759	36 852	19 048	16 342
New Harmony town, Posey County	215	206	162	155	139	113	28 182	40 865	16 375	17 349
New Haven city, Allen County	3 930	3 429	3 303	2 747	2 817	1 810	41 802	49 597	27 523	19 960
New Market town, Montgomery County	192	151	162	107	153	82	45 385	48 864	24 583	17 937
New Middletown town, Harrison County	21	12	19	12	14	12	45 000	45 833	40 833	33 423
New Palestine town, Hancock County	380	374	362	304	330	196	61 875	71 667	30 000	27 821
New Paris CDP, Elkhart County	282	228	254	191	212	140	42 446	47 917	14 167	17 270
New Pekin town, Washington County	359	338	294	236	232	140	32 546	34 938	11 000	14 710
Newpoint town, Decatur County	78	91	71	59	57	39	39 583	40 694	14 063	21 116
Newport town, Vermillion County	143	123	107	91	89	71	33 571	36 389	22 500	16 771
New Richmond town, Montgomery County	98	93	89	69	79	47	43 438	50 268	20 833	17 001
New Ross town, Montgomery County	93	78	82	56	71	41	38 250	42 222	18 750	15 834
Newtown town, Fountain County	47	38	41	34	40	27	41 250	53 036	28 125	25 441
New Washington CDP, Clark County	196	165	146	140	129	81	37 368	42 292	22 500	19 343
New Whiteland town, Johnson County	1 461	1 266	1 285	923	1 091	753	52 907	53 645	33 274	18 221
Noblesville city, Hamilton County	9 183	7 754	8 006	5 769	6 865	3 676	61 455	70 914	29 300	28 813
North Crows Nest town, Marion County	14	10	12	5	12	5	132 364	132 364	-	48 029
North Judson town, Starke County	396	346	324	238	272	169	29 779	39 792	13 750	13 052
North Liberty town, St. Joseph County	340	348	275	291	224	223	34 850	44 145	23 333	16 469
North Manchester town, Wabash County	1 790	1 974	1 188	1 324	945	679	35 448	46 781	24 500	17 140
North Salem town, Hendricks County	147	160	119	131	107	81	36 923	44 821	17 188	18 034
North Terre Haute CDP, Vigo County	1 279	1 168	1 095	985	887	703	34 617	42 469	20 635	15 729
North Vernon city, Jennings County	1 812	1 729	1 526	1 286	1 294	947	34 244	41 020	18 533	16 836
North Webster town, Kosciusko County	333	270	265	208	200	122	39 038	46 094	21 875	18 824
Norway CDP, White County	113	158	97	120	90	88	28 214	25 486	24 141	16 681
Oakland City city, Gibson County	687	640	492	416	408	247	28 532	37 440	13 125	13 806
Oak Park CDP, Clark County	1 652	1 596	1 504	1 307	1 208	897	51 663	56 844	31 830	22 445
Oaktown town, Knox County	182	140	119	120	106	72	30 481	37 222	12 125	14 417
Odon town, Daviess County	354	308	315	222	271	142	34 667	42 813	17 135	20 020
Ogden Dunes town, Porter County	430	343	375	268	300	150	76 924	90 719	36 389	49 852
Oldenburg town, Franklin County	162	183	147	159	117	74	42 292	56 042	13 571	19 620
Onward town, Cass County	22	16	22	12	13	6	40 625	50 313	4 688	15 993
Oolitic town, Lawrence County	337	304	274	217	244	141	31 250	37 279	19 773	16 889
Orestes town, Madison County	107	92	88	74	67	46	39 219	39 602	17 708	18 037
Orland town, Steuben County	109	98	85	73	72	53	38 542	45 417	26 667	15 188
Orleans town, Orange County	542	529	454	387	384	285	27 138	35 150	12 083	14 476
Osceola town, St. Joseph County	546	488	472	390	402	280	43 657	45 707	32 500	18 051
Osgood town, Ripley County	418	412	361	295	299	193	29 659	35 750	16 295	13 842
Ossian town, Wells County	835	774	741	638	612	404	45 449	54 188	23 011	18 925
Otterbein town	372	378	302	279	270	208	40 524	45 341	20 536	17 128
Benton County (part)	272	286	219	205	194	158	39 808	44 917	20 125	16 134
Tippecanoe County (part)	100	92	83	74	76	50	42 344	47 500	21 563	19 903
Owensville town, Gibson County	321	301	261	209	216	127	34 306	40 263	14 000	15 916
Oxford town, Benton County	368	328	306	276	246	202	39 375	45 966	21 500	16 472
Palmyra town, Harrison County	171	149	144	119	108	91	36 964	42 083	23 750	15 114
Paoli town, Orange County	925	941	755	712	641	500	26 962	34 412	11 893	14 313
Paragon town, Morgan County	190	135	154	107	125	84	37 333	38 971	21 429	14 193
Parker City town, Randolph County	399	348	323	273	272	192	34 500	38 984	21 313	16 552
Patoka town, Gibson County	235	194	193	152	162	113	35 208	40 227	16 146	16 587
Patriot town, Switzerland County	65	44	49	38	45	22	37 500	38 438	20 625	16 866
Pendleton town, Madison County	988	789	865	654	698	496	46 204	54 556	23 158	20 074
Pennville town, Jay County	177	166	147	121	120	78	29 688	31 111	23 750	14 182
Perrysville town, Vermillion County	150	129	127	100	101	65	33 929	36 667	18 333	15 455
Peru city, Miami County	3 498	3 274	2 940	2 518	2 411	1 805	30 668	39 440	18 498	17 497
Petersburg city, Pike County	679	553	529	384	393	240	27 054	37 460	17 262	15 158
Pierceton town, Kosciusko County	198	176	188	134	160	86	37 188	42 361	17 222	14 436
Pine Village town, Warren County	81	72	77	54	64	42	38 875	43 750	26 250	18 952
Pittsboro town, Hendricks County	466	432	413	371	366	245	47 740	56 417	29 500	20 904
Plainfield town, Hendricks County	5 738	4 815	4 697	3 874	3 944	2 820	46 782	57 790	22 226	21 083
Plainville town, Daviess County	152	129	137	94	125	64	37 969	45 455	19 821	16 335
Plymouth city, Marshall County	2 830	2 478	2 334	1 819	1 901	1 139	34 505	41 447	20 060	15 417
Poneto town, Wells County	68	52	61	39	55	34	43 125	46 750	11 875	15 820
Portage city, Porter County	10 202	8 242	8 644	5 984	7 073	4 093	47 500	54 316	25 812	20 146
Porter town, Porter County	1 487	1 463	1 243	1 143	1 027	772	50 625	60 254	31 667	24 615
Portland city, Jay County	1 827	1 712	1 519	1 285	1 234	970	31 045	41 329	16 483	18 375
Poseyville town, Posey County	350	281	297	205	258	132	37 604	48 417	18 750	18 815
Pottawattamie Park town, LaPorte County	63	67	53	42	44	21	37 500	46 750	30 208	24 383
Princes Lakes town, Johnson County	442	357	389	290	361	224	46 339	49 236	35 795	19 378
Princeton city, Gibson County	2 141	2 022	1 721	1 549	1 337	1 025	26 689	37 308	16 389	15 049

Table 10. **Work Status and Income in 1999: 2000**—Con.

[Data based on a sample (except Tables 65-68). For information on confidentiality protection, coverage, sampling error, and nonsampling error, see Appendix G.
For location of definitions, see "How to Use This Census Report"]

State County Place	Population 16 years and over, worked in 1999						Median income in 1999 (dollars)			Per capita income in 1999 (dollars)
	Total		Worked 40 or more weeks							
			Total		Full-time, year-round					
	Male	Female	Male	Female	Male	Female	Households	Families	Nonfamily households	
PLACE—Con.										
Redkey town, Jay County	355	362	307	254	269	185	30 732	36 042	17 375	13 906
Remington town, Jasper County	444	392	368	311	281	210	37 037	45 735	23 958	17 184
Rensselaer city, Jasper County	1 416	1 301	1 136	925	898	627	34 821	43 313	16 910	20 872
Reynolds town, White County	150	123	120	93	110	68	40 833	44 083	13 750	16 188
Richmond city, Wayne County	10 735	10 476	8 487	7 346	6 690	4 650	30 210	38 346	19 342	17 096
Ridgeville town, Randolph County	257	207	210	159	181	117	33 819	40 547	18 750	14 547
Riley town, Vigo County	41	24	37	18	34	10	28 333	35 833	25 000	13 616
Rising Sun city, Ohio County	682	609	583	450	485	298	33 750	46 731	16 993	17 221
River Forest town, Madison County	6	6	4	5	4	2	110 555	110 555	-	37 421
Roachdale town, Putnam County	287	242	253	182	205	122	31 932	39 792	16 316	17 112
Roann town, Wabash County	134	121	116	104	102	75	41 000	42 955	27 083	20 880
Roanoke town, Huntington County	479	402	430	337	357	228	47 250	54 306	28 021	20 373
Rochester city, Fulton County	1 934	1 785	1 628	1 347	1 245	970	33 424	41 949	22 360	18 866
Rockport city, Spencer County	598	510	476	411	328	260	27 275	37 554	12 037	14 298
Rockville town, Parke County	753	713	562	521	430	372	27 813	36 066	16 445	18 431
Rocky Ripple town, Marion County	213	225	176	175	140	104	44 464	50 500	31 705	22 691
Rome City town, Noble County	527	443	466	348	401	240	41 118	46 591	25 875	19 612
Rosedale town, Parke County	187	173	169	147	132	113	34 519	40 556	19 531	15 301
Roseland town, St. Joseph County	225	1 239	189	464	142	112	33 214	38 750	26 667	9 450
Roselawn CDP	1 313	905	1 097	673	857	377	48 625	49 351	36 198	19 136
Jasper County (part)	506	298	413	207	316	113	40 882	41 850	35 592	15 639
Newton County (part)	807	607	684	466	541	264	53 444	52 889	41 250	21 213
Rossville town, Clinton County	414	387	373	306	316	195	48 333	50 694	25 893	19 765
Royal Center town, Cass County	249	220	183	162	160	129	40 625	52 167	18 214	17 440
Rushville city, Rush County	1 673	1 475	1 399	1 114	1 202	745	30 233	36 646	15 924	17 072
Russellville town, Putnam County	96	88	77	55	69	40	34 375	41 458	23 333	15 236
Russiaville town, Howard County	310	261	267	189	216	125	40 875	46 094	19 018	20 804
St. Joe town, DeKalb County	132	118	109	79	89	55	36 417	36 833	17 188	14 570
St. John town, Lake County	2 538	2 035	2 259	1 633	2 033	956	71 378	75 231	29 631	25 106
St. Leon town, Dearborn County	119	82	98	78	78	57	39 821	52 000	19 688	19 225
St. Paul town	311	290	275	201	227	143	39 079	42 650	25 568	14 819
Decatur County (part)	160	148	138	100	110	69	34 615	43 333	21 875	14 364
Shelby County (part)	151	142	137	101	117	74	40 250	41 875	30 417	15 339
Salamonia town, Jay County	31	53	23	42	18	28	36 458	46 250	17 500	11 734
Salem city, Washington County	1 586	1 475	1 354	1 086	1 079	795	29 256	37 179	16 000	16 299
Saltillo town, Washington County	24	25	21	21	17	15	22 500	51 250	12 917	16 253
Sandborn town, Knox County	103	124	94	75	81	37	31 000	47 031	12 250	17 878
San Pierre CDP, Starke County	46	43	40	36	34	20	30 500	39 375	19 583	13 552
Santa Claus town, Spencer County	635	575	530	431	447	277	60 388	61 991	44 167	23 957
Saratoga town, Randolph County	85	74	67	60	58	39	30 000	39 688	14 375	14 669
Schererville town, Lake County	7 986	7 064	6 999	5 408	5 698	3 524	59 243	70 474	34 643	28 528
Schneider town, Lake County	115	51	98	32	82	17	46 339	46 932	34 167	16 463
Scottsburg city, Scott County	1 651	1 527	1 391	1 191	1 151	799	30 687	37 083	16 680	16 552
Seelyville town, Vigo County	368	294	319	212	258	159	35 114	45 167	20 547	17 588
Sellersburg town, Clark County	1 836	1 823	1 605	1 444	1 322	1 038	39 832	46 512	23 417	18 648
Selma town, Delaware County	226	236	198	191	156	137	44 423	50 357	25 833	18 361
Seymour city, Jackson County	5 488	4 450	4 710	3 389	4 133	2 385	36 883	43 357	21 708	18 222
Shadeland town, Tippecanoe County	567	467	487	362	372	205	48 750	56 875	31 719	20 631
Shamrock Lakes town, Blackford County	48	50	40	41	31	29	61 875	65 250	18 750	21 088
Sharpsville town, Tipton County	183	139	166	103	134	81	52 292	58 750	24 688	22 480
Shelburn town, Sullivan County	343	290	274	202	225	140	25 714	30 294	14 342	12 752
Shelbyville city, Shelby County	5 372	4 581	4 495	3 625	3 828	2 817	36 824	46 379	22 102	18 670
Sheridan town, Hamilton County	550	644	514	498	443	325	38 390	51 017	15 464	17 802
Shipshewana town, LaGrange County	174	182	148	123	117	57	30 156	53 214	13 750	26 270
Shirley town	237	179	203	143	154	106	37 000	39 583	18 750	16 603
Hancock County (part)	204	149	174	119	125	91	37 857	38 125	20 313	16 201
Henry County (part)	33	30	29	24	29	15	31 250	50 938	14 375	18 959
Shoals town, Martin County	200	166	123	133	101	79	23 750	31 964	11 181	14 234
Sidney town, Kosciusko County	54	44	43	40	40	20	30 000	37 500	28 750	14 959
Silver Lake town, Kosciusko County	152	119	125	94	97	68	33 088	36 875	19 375	13 561
Simonton Lake CDP, Elkhart County	1 398	1 072	1 210	939	1 046	672	56 539	58 359	43 750	27 327
Somerville town, Gibson County	79	75	66	54	54	39	34 464	43 750	12 361	12 147
South Bend city, St. Joseph County	28 481	27 624	22 614	20 308	17 855	13 098	32 439	39 046	22 961	17 121
South Haven CDP, Porter County	1 680	1 466	1 376	1 171	1 209	727	52 583	54 875	26 250	18 112
Southport city, Marion County	685	503	547	389	439	245	56 719	59 926	30 938	24 374
South Whitley town, Whitley County	509	472	458	395	395	286	35 114	42 438	23 611	19 766
Speedway town, Marion County	3 775	3 697	3 175	3 005	2 653	2 152	37 713	49 005	27 825	21 467
Spencer town, Owen County	669	633	527	514	414	386	28 664	36 921	19 557	15 843
Spiceland town, Henry County	219	203	199	160	164	105	45 875	54 904	20 192	20 419
Spring Grove town, Wayne County	91	79	76	57	59	43	45 781	51 500	27 813	24 705
Spring Hill town, Marion County	55	34	39	22	35	22	103 337	107 033	54 375	77 390
Spring Lake town, Hancock County	86	86	67	77	59	51	52 222	56 250	50 833	24 468
Springport town, Henry County	42	39	36	34	28	15	43 125	32 188	45 833	17 217
Spurgeon town, Pike County	72	52	63	41	55	33	36 429	44 375	25 938	16 850
Star City CDP, Pulaski County	140	72	123	63	110	63	39 432	40 089	36 250	14 168
State Line City town, Warren County	43	36	31	24	23	20	34 250	41 607	16 250	15 685
Staunton town, Clay County	148	156	113	121	102	77	38 750	43 125	19 375	14 192
Stilesville town, Hendricks County	101	64	84	53	68	32	37 857	48 750	19 583	20 494
Stinesville town, Monroe County	41	49	37	37	24	26	31 875	36 875	13 750	11 411
Straughn town, Henry County	81	64	74	56	56	32	31 944	33 906	13 438	13 693
Sullivan city, Sullivan County	1 080	1 095	890	800	767	485	26 115	35 042	17 138	17 717
Sulphur Springs town, Henry County	104	105	98	73	81	40	46 328	49 000	30 208	19 838
Summitville town, Madison County	309	278	265	205	229	126	37 303	42 500	20 139	18 311
Sunman town, Ripley County	223	191	180	138	145	105	33 819	44 167	15 625	14 828
Swayzee town, Grant County	277	252	243	161	197	117	41 146	46 750	23 438	17 476

Table 10. **Work Status and Income in 1999: 2000**—Con.

[Data based on a sample (except Tables 65-68). For information on confidentiality protection, coverage, sampling error, and nonsampling error, see Appendix G.
For location of definitions, see "How to Use This Census Report"]

State County Place	Population 16 years and over, worked in 1999						Median income in 1999 (dollars)			Per capita income in 1999 (dollars)
	Total		Worked 40 or more weeks							
			Total		Full-time, year-round					
	Male	Female	Male	Female	Male	Female	Households	Families	Nonfamily households	
PLACE—Con.										
Sweetser town, Grant County	231	233	197	173	171	136	39 722	49 327	18 750	19 907
Switz City town, Greene County	87	77	77	59	63	39	33 750	45 000	14 583	13 493
Syracuse town, Kosciusko County	934	846	835	695	643	483	40 000	45 968	28 605	18 822
Taylorsville CDP, Bartholomew County	245	229	219	184	201	126	36 923	45 000	25 147	15 566
Tell City city, Perry County	2 080	1 972	1 673	1 444	1 445	1 022	31 045	41 300	15 085	17 443
Tennyson town, Warrick County	75	61	66	48	54	36	36 250	36 250	20 417	13 660
Terre Haute city, Vigo County	17 372	15 097	12 629	10 255	9 278	6 212	28 018	37 618	18 008	15 728
Thorntown town, Boone County	454	414	417	337	352	240	38 289	43 194	22 132	19 109
Tipton city, Tipton County	1 453	1 451	1 268	1 123	1 046	834	34 075	47 083	20 313	19 489
Topeka town, LaGrange County	368	278	339	193	283	139	37 105	42 232	18 542	17 269
Town of Pines town, Porter County	287	205	229	168	178	113	41 875	47 143	24 583	19 856
Trafalgar town, Johnson County	233	189	210	150	205	109	50 357	54 531	25 982	17 079
Trail Creek town, LaPorte County	660	561	567	466	455	289	43 750	51 098	20 900	20 289
Tri-Lakes CDP, Whitley County	1 240	1 062	1 068	839	933	580	52 429	56 473	31 452	22 590
Troy town, Perry County	114	87	94	64	74	43	30 536	32 708	28 438	13 891
Ulen town, Boone County	23	18	21	14	18	8	57 083	56 667	200 000+	41 557
Union City city, Randolph County	961	865	745	621	600	451	26 526	34 250	15 383	13 981
Uniondale town, Wells County	66	68	56	56	48	44	40 469	48 750	22 500	18 743
Universal town, Vermillion County	170	117	138	84	111	56	36 042	39 327	30 893	17 930
Upland town, Grant County	1 439	1 395	672	490	366	225	36 827	44 712	20 966	11 761
Utica town, Clark County	195	138	173	113	147	85	36 023	38 750	24 375	23 518
Valparaiso city, Porter County	8 734	7 861	6 747	5 350	5 326	3 228	45 799	60 637	24 774	22 509
Van Buren town, Grant County	209	246	188	168	152	98	36 719	43 182	13 250	14 403
Veedersburg town, Fountain County	648	569	542	419	461	285	35 944	39 770	20 568	17 435
Vera Cruz town, Wells County	8	9	7	7	7	2	20 625	36 250	15 750	11 963
Vernon town, Jennings County	123	66	68	46	58	28	29 750	36 875	20 625	17 367
Versailles town, Ripley County	476	513	381	378	299	268	35 144	41 442	17 813	17 352
Vevay town, Switzerland County	415	408	343	295	259	216	27 448	32 857	16 394	15 477
Vincennes city, Knox County	5 739	4 907	3 941	3 432	2 798	2 295	26 289	35 424	14 844	14 993
Wabash city, Wabash County	3 289	3 213	2 748	2 426	2 286	1 759	34 401	44 016	20 859	18 210
Wakarusa town, Elkhart County	427	426	366	336	304	216	41 515	50 833	21 625	19 615
Walkerton town, St. Joseph County	597	641	515	457	417	288	36 481	42 407	23 000	15 122
Wallace town, Fountain County	32	18	26	15	23	6	39 583	31 875	18 750	10 386
Walton town, Cass County	310	275	247	183	194	130	41 429	49 167	22 045	19 087
Wanatah town, LaPorte County	319	278	272	207	220	114	50 625	54 554	23 750	19 945
Warren town, Huntington County	409	341	367	284	305	191	38 550	41 917	28 750	17 145
Warren Park town, Marion County	389	362	310	284	265	190	25 185	46 384	15 525	24 836
Warsaw city, Kosciusko County	3 631	3 178	3 095	2 339	2 507	1 551	36 564	45 153	20 421	19 262
Washington city, Daviess County	2 962	2 765	2 374	2 160	1 869	1 404	29 055	37 713	15 723	16 721
Waterloo town, DeKalb County	645	552	556	455	473	339	39 831	45 625	24 844	16 248
Waveland town, Montgomery County	135	105	111	89	83	55	43 036	46 250	21 667	17 970
Waynetown town, Montgomery County	278	252	238	170	199	117	37 188	44 191	14 271	16 328
West Baden Springs town, Orange County	181	152	147	109	114	78	32 750	40 357	12 019	14 532
West College Corner town, Union County	179	150	155	106	133	71	34 625	37 083	18 125	13 528
Westfield town, Hamilton County	2 621	2 588	2 319	2 046	2 025	1 519	52 963	65 208	32 923	22 160
West Harrison town, Dearborn County	71	71	65	53	51	33	21 500	23 750	16 071	12 667
West Lafayette city, Tippecanoe County	13 176	8 576	5 713	4 231	3 211	1 479	24 869	71 510	16 143	18 337
West Lebanon town, Warren County	218	180	172	135	150	105	34 844	40 139	18 056	15 424
Westport town, Decatur County	437	423	366	329	312	235	37 500	47 826	25 000	18 298
West Terre Haute town, Vigo County	601	521	468	310	386	229	25 954	30 469	14 200	11 887
Westville town, LaPorte County	686	539	592	398	483	273	36 761	44 524	24 667	18 306
Wheatfield town, Jasper County	244	159	199	112	138	71	38 021	43 750	17 321	15 003
Wheatland town, Knox County	116	126	102	97	80	68	27 174	36 818	20 455	14 646
Whiteland town, Johnson County	1 089	1 112	1 000	875	895	617	56 944	61 810	35 577	21 169
Whitestown town, Boone County	147	130	143	116	132	89	46 528	47 917	35 714	21 674
Whitewater town, Wayne County	21	12	17	11	11	3	31 875	33 125	8 750	13 987
Whiting city, Lake County	1 399	1 063	1 213	810	961	541	34 972	40 994	22 431	17 518
Wilkinson town, Hancock County	129	109	106	73	102	52	48 750	52 143	18 393	21 289
Williams Creek town, Marion County	119	105	102	71	81	33	172 996	186 766	94 511	82 132
Williamsport town, Warren County	549	483	484	378	410	273	39 605	46 912	19 167	17 026
Winamac town, Pulaski County	703	613	579	430	504	296	31 413	43 824	19 357	16 447
Winchester city, Randolph County	1 388	1 191	1 135	832	936	471	28 500	37 607	18 750	17 753
Windfall City town, Tipton County	210	181	197	147	162	98	40 000	46 786	20 714	18 948
Winfield town, Lake County	678	570	583	434	502	255	65 641	70 489	46 250	24 765
Wingate town, Montgomery County	72	74	54	53	47	36	28 750	42 500	16 250	14 123
Winona Lake town, Kosciusko County	1 227	1 098	1 065	880	828	596	42 454	50 817	23 571	19 025
Winslow town, Pike County	227	207	182	167	135	108	28 672	33 864	15 313	13 986
Wolcott town, White County	263	253	229	206	207	153	37 563	45 833	17 188	14 875
Wolcottville town	279	225	239	168	204	121	35 833	36 458	19 306	16 974
LaGrange County (part)	142	106	114	79	100	51	33 854	37 500	17 969	18 731
Noble County (part)	137	119	125	89	104	70	39 375	34 375	30 833	15 037
Woodburn city, Allen County	487	425	405	345	320	220	40 833	45 781	20 469	18 061
Woodlawn Heights town, Madison County	21	17	18	17	15	15	111 324	151 837	6 250	66 385
Worthington town, Greene County	401	368	323	274	244	169	27 778	37 604	17 063	18 761
Wynnedale town, Marion County	98	87	77	65	68	43	93 778	101 931	70 833	50 323
Yeoman town, Carroll County	44	23	33	21	33	18	53 214	57 500	26 250	20 315
Yorktown town, Delaware County	1 446	1 209	1 234	883	1 012	599	50 974	58 784	30 556	26 065
Zanesville town	185	187	161	162	143	90	57 727	58 375	43 125	20 606
Allen County (part)	24	31	18	28	15	14	36 250	54 375	22 917	19 478
Wells County (part)	161	156	143	134	128	76	58 864	59 000	45 417	20 809
Zionsville town, Boone County	2 384	1 908	2 133	1 488	2 006	1 052	81 770	95 359	24 533	35 049

Table 11. **Earnings in 1999 of Full-Time, Year-Round Workers, by Sex: 2000**

[Data based on a sample (except Tables 65-68). For information on confidentiality protection, coverage, sampling error, and nonsampling error, see Appendix G.
For location of definitions, see "How to Use This Census Report"]

State County County Subdivision Place	Male						Female					
			Earnings in 1999						Earnings in 1999			
	Workers with earnings	Median earnings in 1999 (dollars)	$1 to $24,999 or loss	$25,000 to $49,999	$50,000 to $99,999	$100,000 or more	Workers with earnings	Median earnings in 1999 (dollars)	$1 to $24,999 or loss	$25,000 to $49,999	$50,000 to $99,999	$100,000 or more
The State	**1 224 243**	**37 055**	**275 861**	**576 454**	**311 219**	**60 709**	**805 754**	**25 252**	**395 430**	**333 679**	**68 726**	**7 919**
Adams County	6 806	32 332	1 599	3 912	1 145	150	3 802	23 119	2 205	1 421	176	-
Blue Creek township	185	27 574	43	125	9	8	59	23 906	33	20	6	-
French township	200	31 304	60	91	44	5	70	16 364	45	25	-	-
Hartford township	161	36 023	49	92	20	-	28	24 000	16	7	5	-
Jefferson township	116	26 714	34	70	12	-	38	25 000	19	12	7	-
Kirkland township	172	38 145	22	109	35	6	106	26 000	51	41	14	-
Monroe township	883	30 566	320	451	101	11	365	22 383	229	112	24	-
Berne city (part)	444	28 409	198	202	37	7	181	23 021	119	42	20	-
Monroe town (part)	130	31 923	29	86	15	-	68	24 722	35	29	4	-
Preble township	253	35 792	66	133	54	-	157	22 557	100	45	12	-
Root township	1 021	35 417	190	531	272	28	659	23 770	360	244	55	-
Decatur city (part)	268	32 778	73	142	44	9	259	24 750	132	86	41	-
St. Marys township	289	35 982	55	180	49	5	169	23 594	98	71	-	-
Union township	197	39 063	13	136	42	6	157	21 844	112	45	-	-
Wabash township	1 013	32 486	278	565	151	19	585	20 981	395	175	15	-
Berne city (part)	436	36 196	102	261	62	11	233	19 583	158	75	-	-
Geneva town	313	31 895	61	212	40	-	184	21 552	123	61	-	-
Washington township	2 316	32 030	469	1 429	356	62	1 409	24 189	747	624	38	-
Decatur city (part)	1 783	31 742	350	1 100	294	39	1 115	24 219	595	491	29	-
Monroe town (part)	36	34 167	4	30	2	-	27	26 528	8	17	2	-
Allen County	69 678	39 202	14 769	32 179	18 348	4 382	44 323	25 980	20 425	19 950	3 577	371
Aboite township	7 102	60 893	555	1 928	3 033	1 586	3 546	34 133	941	1 734	709	162
Fort Wayne city (part)	-	-	-	-	-	-	-	-	-	-	-	-
Adams township	5 910	36 869	1 348	3 061	1 373	128	4 495	25 191	2 205	2 001	272	17
Fort Wayne city (part)	2 588	37 143	652	1 265	634	37	2 475	25 062	1 228	1 081	156	10
New Haven city (part)	2 746	36 460	593	1 502	575	76	1 783	25 502	861	822	93	7
Cedar Creek township	2 352	49 038	252	959	901	240	1 128	26 337	487	492	149	-
Grabill town	240	36 293	49	140	48	3	157	24 688	81	70	6	-
Leo-Cedarville town	643	48 438	94	240	255	54	355	25 552	168	129	58	-
Eel River township	761	45 169	75	364	291	31	363	26 903	148	191	24	-
Jackson township	124	42 000	16	59	49	-	57	18 125	40	17	-	-
Jefferson township	415	39 116	72	188	131	24	202	27 292	90	92	20	-
New Haven city (part)	71	33 125	20	34	11	6	27	20 089	27	-	-	-
Lafayette township	720	42 045	86	336	237	61	343	26 435	156	134	53	-
Zanesville town (part)	15	51 875	1	5	9	-	14	21 000	10	4	-	-
Lake township	418	41 279	71	223	124	-	248	23 810	134	107	7	-
Madison township	399	39 250	66	229	104	-	249	23 578	141	99	9	-
Marion township	878	39 545	140	514	197	27	550	24 219	285	207	58	-
Maumee township	557	40 673	75	355	106	21	317	25 406	152	150	15	-
Woodburn city	320	34 091	57	201	57	5	220	23 571	114	102	4	-
Milan township	718	41 000	110	374	190	44	265	21 847	152	113	-	-
Monroe township	412	32 973	115	235	59	3	263	22 989	150	108	5	-
Monroeville town	247	31 534	67	145	35	-	152	24 853	77	71	4	-
Perry township	4 362	53 350	337	1 498	1 828	699	2 192	30 418	777	1 014	373	28
Huntertown town	444	41 150	49	265	121	9	266	28 152	99	125	39	3
Pleasant township	871	37 324	179	461	209	22	441	29 331	131	266	44	-
Fort Wayne city (part)	13	37 679	-	13	-	-	4	51 250	-	-	4	-
St. Joseph township	15 104	41 469	2 576	7 083	4 558	887	9 637	26 800	4 048	4 694	836	59
Fort Wayne city (part)	12 613	41 252	2 189	5 930	3 783	711	7 912	26 794	3 346	3 819	712	35
Scipio township	111	47 266	21	44	38	8	36	22 727	28	-	8	-
Springfield township	762	39 070	162	345	236	19	320	24 394	168	120	32	-
Washington township	7 456	36 182	1 666	3 797	1 786	207	5 269	25 378	2 563	2 309	368	29
Fort Wayne city (part)	4 528	34 959	1 238	2 251	971	68	3 407	24 102	1 826	1 384	192	5
Wayne township	20 246	30 553	6 847	10 126	2 898	375	14 402	24 002	7 629	6 102	595	76
Fort Wayne city (part)	19 782	30 381	6 772	9 894	2 757	359	14 196	24 008	7 522	6 011	591	72
Bartholomew County	15 870	38 350	3 509	7 096	4 443	822	9 354	24 652	4 768	3 799	730	57
Camp Atterbury UT	-	-	-	-	-	-	-	-	-	-	-	-
Clay township	690	40 593	149	306	205	30	442	23 646	234	174	28	6
Columbus city (part)	84	48 750	-	42	42	-	56	25 250	27	22	7	-
Clifty township	297	31 189	87	133	67	10	125	24 375	64	61	-	-
Columbus township	8 881	39 457	2 023	3 624	2 642	592	5 300	24 509	2 725	2 077	470	28
Columbus city (part)	7 978	39 932	1 750	3 262	2 435	531	4 860	24 395	2 512	1 907	419	22
Flat Rock township	344	43 750	20	202	115	7	204	21 875	114	71	19	-
Clifford town	59	27 679	20	27	12	-	22	23 750	13	9	-	-
Columbus city (part)	-	-	-	-	-	-	-	-	-	-	-	-
German township	1 550	32 458	403	889	258	-	942	23 090	539	358	37	8
Columbus city (part)	-	-	-	-	-	-	-	-	-	-	-	-
Edinburgh town (part)	102	30 250	39	50	13	-	15	27 656	7	8	-	-
Taylorsville CDP	201	38 207	49	118	34	-	126	21 467	102	16	-	8
Harrison township	872	50 204	135	297	336	104	444	30 573	173	192	73	6
Columbus city (part)	157	61 850	19	11	109	18	44	42 000	11	12	21	-
Haw Creek township	842	31 339	208	491	137	6	518	22 063	318	176	24	-
Hartsville town	86	32 500	21	46	19	-	52	22 143	31	21	-	-
Hope town	380	30 690	105	237	36	2	234	21 681	158	73	3	-
Jackson township	160	34 750	8	103	49	-	123	25 972	44	75	-	4
Ohio township	442	36 853	127	152	136	27	203	27 542	79	102	22	-
Rock Creek township	315	35 284	81	149	77	8	161	29 964	38	116	7	-
Sand Creek township	590	39 118	143	261	168	18	331	22 723	191	118	17	5
Elizabethtown town	72	29 500	27	34	9	2	64	20 333	48	14	2	-
Wayne township	887	40 739	125	489	253	20	561	26 270	249	279	33	-
Columbus city (part)	222	40 938	26	135	61	-	109	23 583	63	46	-	-
Jonesville town	49	30 781	11	38	-	-	40	23 333	22	15	3	-
Benton County	2 014	30 592	606	1 057	338	13	1 337	22 169	822	481	34	-
Bolivar township	291	32 383	83	149	59	-	196	22 339	115	75	6	-
Otterbein town (part)	194	30 741	57	119	18	-	158	20 806	107	45	6	-
Center township	614	28 750	210	297	94	13	372	21 845	239	128	5	-
Fowler town	496	29 889	144	269	75	8	322	21 781	207	110	5	-
Gilboa township	56	28 929	11	26	19	-	25	19 125	16	9	-	-
Grant township	216	30 781	65	121	30	-	162	22 717	102	57	3	-
Boswell town	152	28 839	51	90	11	-	99	19 792	73	25	1	-
Hickory Grove township	96	30 278	22	66	8	-	69	20 288	49	20	-	-
Ambia town	38	30 417	14	18	6	-	18	21 000	15	3	-	-

Table 11. **Earnings in 1999 of Full-Time, Year-Round Workers, by Sex: 2000**—Con.

[Data based on a sample (except Tables 65-68). For information on confidentiality protection, coverage, sampling error, and nonsampling error, see Appendix G. For location of definitions, see "How to Use This Census Report"]

State County County Subdivision Place	Male						Female					
			Earnings in 1999						Earnings in 1999			
	Workers with earnings	Median earnings in 1999 (dollars)	$1 to $24,999 or loss	$25,000 to $49,999	$50,000 to $99,999	$100,000 or more	Workers with earnings	Median earnings in 1999 (dollars)	$1 to $24,999 or loss	$25,000 to $49,999	$50,000 to $99,999	$100,000 or more
Benton County—Con.												
Oak Grove township	336	31 908	78	213	45	-	260	22 778	154	98	8	-
Oxford town	246	31 714	60	157	29	-	202	21 630	126	76	-	-
Parish Grove township	49	29 861	16	16	17	-	8	21 250	8	-	-	-
Pine township	72	29 583	19	37	16	-	70	26 719	24	39	7	-
Richland township	176	27 500	68	75	33	-	110	21 591	69	40	1	-
Earl Park town	98	26 667	39	54	5	-	73	22 875	45	27	1	-
Union township	72	35 595	25	37	10	-	39	24 821	20	15	4	-
York township	36	29 545	9	20	7	-	26	21 429	26	-	-	-
Blackford County	2 753	30 172	817	1 469	439	28	1 864	21 386	1 211	596	57	-
Harrison township	624	29 688	193	353	77	1	391	21 971	246	131	14	-
Montpelier city	371	29 152	127	207	36	1	242	21 402	157	78	7	-
Jackson township	268	30 547	85	141	42	-	239	23 250	144	80	15	-
Dunkirk city (part)	16	32 000	-	13	3	-	27	21 875	23	4	-	-
Licking township	1 654	30 092	482	861	284	27	1 109	20 795	726	361	22	-
Hartford City city	1 266	29 257	393	679	188	6	861	20 600	593	254	14	-
Shamrock Lakes town	31	46 250	5	16	8	2	29	19 219	22	4	3	-
Washington township	207	31 115	57	114	36	-	125	20 521	95	24	6	-
Boone County	10 952	39 534	1 892	4 921	2 883	1 256	6 898	26 266	3 089	2 931	712	166
Center township	3 950	36 167	879	2 097	825	149	2 971	23 481	1 635	1 165	143	28
Lebanon city	3 231	35 614	758	1 821	554	98	2 532	22 791	1 463	932	112	25
Ulen town	18	100 000+	3	2	2	11	8	51 250	-	3	2	3
Clinton township	172	34 643	6	128	38	-	85	20 959	69	9	7	-
Eagle township	3 296	61 347	287	1 006	1 145	858	1 744	35 586	452	813	372	107
Zionsville town	2 006	62 334	177	548	744	537	1 052	35 823	223	505	238	86
Harrison township	223	42 083	43	79	73	28	166	22 708	94	63	9	-
Jackson township	671	38 438	117	346	163	45	433	25 268	212	193	24	4
Advance town	127	35 313	25	78	21	3	86	21 500	56	25	3	2
Jamestown town (part)	230	38 000	54	102	65	9	147	24 063	78	68	1	-
Jefferson township	300	37 125	79	149	63	9	177	26 544	78	99	-	-
Marion township	278	45 543	44	113	121	-	167	29 609	46	84	37	-
Perry township	268	30 476	74	143	28	23	174	23 269	96	69	9	-
Sugar Creek township	542	36 071	115	302	117	8	359	24 492	186	143	24	6
Thorntown town	352	33 750	105	193	46	8	240	24 524	124	100	10	6
Union township	550	48 750	80	195	149	126	216	37 222	60	87	48	21
Washington township	385	32 305	91	200	88	6	194	28 929	64	109	21	-
Worth township	317	32 326	77	163	73	4	212	25 776	97	97	18	-
Whitestown town	132	32 031	31	63	34	4	89	25 893	42	31	16	-
Brown County	3 054	36 828	732	1 467	707	148	2 046	24 321	1 070	864	101	11
Hamblen township	969	37 708	176	499	266	28	616	25 299	300	303	13	-
Jackson township	678	39 470	130	298	192	58	508	22 368	290	190	20	8
Van Buren township	499	37 083	112	271	92	24	269	25 551	127	119	23	-
Washington township	908	33 537	314	399	157	38	653	23 773	353	252	45	3
Nashville town	116	30 000	44	44	24	4	112	25 000	56	54	2	-
Carroll County	4 412	35 348	950	2 351	952	159	2 502	21 385	1 519	786	191	6
Adams township	115	39 519	12	69	28	6	42	17 115	28	8	-	6
Burlington township	441	42 574	93	176	148	24	199	25 685	91	83	25	-
Burlington town	122	35 000	32	39	48	3	51	17 917	28	14	9	-
Carrollton township	79	25 481	37	24	18	-	63	16 771	56	-	7	-
Clay township	188	41 774	19	106	63	-	139	26 953	57	62	20	-
Deer Creek township	998	32 643	243	537	174	44	582	20 390	370	184	28	-
Delphi city	600	31 360	183	300	106	11	357	18 575	272	80	5	-
Democrat township	246	36 014	50	138	50	8	109	21 250	78	22	9	-
Jackson township	271	29 507	62	169	38	2	148	21 146	92	48	8	-
Camden town	147	30 083	31	98	16	2	76	22 174	46	22	8	-
Jefferson township	481	37 039	74	261	106	40	324	26 029	148	144	32	-
Yeoman town	33	38 250	5	15	13	-	18	23 333	13	5	-	-
Liberty township	111	31 488	-	101	10	-	57	23 472	34	12	11	-
Madison township	118	31 176	12	83	17	6	56	24 000	30	26	-	-
Monroe township	608	32 442	182	304	108	14	348	20 337	250	75	23	-
Flora town	417	35 398	113	221	80	3	271	20 281	203	51	17	-
Rock Creek township	95	31 964	29	46	20	-	61	20 208	47	7	7	-
Tippecanoe township	499	38 107	88	267	136	8	296	21 563	171	110	15	-
Washington township	162	31 786	49	70	36	7	78	17 083	67	5	6	-
Cass County	8 413	32 362	2 292	4 057	1 843	221	5 234	22 017	3 189	1 811	209	25
Adams township	197	36 607	16	104	68	9	147	23 281	79	68	-	-
Bethlehem township	176	31 111	60	91	25	-	58	21 618	35	15	8	-
Boone township	313	31 964	93	165	50	5	177	20 987	106	70	1	-
Royal Center town	160	33 833	35	93	27	5	129	19 792	87	41	1	-
Clay township	605	41 023	143	230	197	35	295	22 140	173	104	7	11
Logansport city (part)	19	29 875	-	19	-	-	9	21 250	9	-	-	-
Clinton township	161	36 902	13	101	47	-	73	24 063	41	22	5	5
Logansport city (part)	-	-	-	-	-	-	-	-	-	-	-	-
Deer Creek township	178	42 391	15	128	35	-	121	26 458	50	65	6	-
Eel township	3 815	29 145	1 325	1 808	572	110	2 760	21 643	1 774	926	54	6
Logansport city (part)	3 599	28 606	1 304	1 703	504	88	2 551	21 622	1 627	870	48	6
Harrison township	188	34 688	25	124	39	-	76	16 125	56	13	7	-
Jackson township	790	41 864	177	286	302	25	410	26 413	179	153	77	1
Galveston town	382	35 000	104	139	126	13	212	24 250	109	83	20	-
Grissom AFB CDP (part)	-	-	-	-	-	-	-	-	-	-	-	-
Jefferson township	390	33 306	78	213	86	13	194	21 905	137	50	7	-
Miami township	252	36 250	64	128	60	-	128	25 417	63	50	15	-
Noble township	452	36 667	76	256	115	5	251	21 231	177	74	-	-
Logansport city (part)	46	39 250	10	22	14	-	28	25 417	13	15	-	-
Tipton township	533	41 979	68	262	192	11	335	23 260	203	108	22	2
Onward town	13	36 458	3	10	-	-	6	35 625	2	4	-	-
Walton town	194	30 750	49	115	28	2	130	23 846	71	57	2	-
Washington township	363	30 597	139	161	55	8	209	21 484	116	93	-	-
Logansport city (part)	-	-	-	-	-	-	-	-	-	-	-	-

Table 11. **Earnings in 1999 of Full-Time, Year-Round Workers, by Sex: 2000**—Con.

[Data based on a sample (except Tables 65-68). For information on confidentiality protection, coverage, sampling error, and nonsampling error, see Appendix G.
For location of definitions, see "How to Use This Census Report"]

State County County Subdivision Place	Male						Female					
			Earnings in 1999						Earnings in 1999			
	Workers with earnings	Median earnings in 1999 (dollars)	$1 to $24,999 or loss	$25,000 to $49,999	$50,000 to $99,999	$100,000 or more	Workers with earnings	Median earnings in 1999 (dollars)	$1 to $24,999 or loss	$25,000 to $49,999	$50,000 to $99,999	$100,000 or more
Clark County	20 649	32 197	5 656	10 509	3 885	599	15 107	24 033	7 956	6 006	1 018	127
Bethlehem township	84	27 321	29	40	15	-	53	21 250	29	24	-	-
Carr township	559	41 708	94	264	152	49	368	22 472	195	118	55	-
Charlestown township	2 215	33 309	629	1 138	378	70	1 578	23 781	828	650	84	16
Charlestown city	1 048	27 240	455	474	100	19	863	21 901	502	344	17	-
Jeffersonville township	12 109	31 495	3 578	6 191	2 115	225	9 013	24 434	4 646	3 704	605	58
Clarksville town (part)	4 183	30 446	1 356	2 209	555	63	2 970	22 573	1 651	1 140	156	23
Jeffersonville city (part)	5 763	32 491	1 641	2 846	1 136	140	4 465	24 760	2 267	1 824	352	22
Oak Park CDP (part)	1 135	32 543	255	625	245	10	816	25 685	391	352	60	13
Monroe township	1 111	32 750	288	540	275	8	715	22 433	400	257	40	18
Henryville CDP	357	38 938	73	193	91	-	288	22 043	175	96	9	8
Oregon township	297	29 583	95	136	56	10	217	26 576	94	114	5	4
Owen township	179	35 673	32	93	54	-	119	25 156	58	56	5	-
Silver Creek township	1 991	34 229	488	996	404	103	1 570	23 251	906	562	82	20
Clarksville town (part)	298	56 429	47	66	128	57	210	34 868	74	84	43	9
Sellersburg town	1 322	30 977	371	724	181	46	1 038	21 974	641	373	13	11
Union township	463	34 934	120	235	83	25	325	23 897	170	128	27	-
Memphis CDP	79	31 250	26	49	4	-	68	24 688	35	23	10	-
Utica township	737	37 039	113	387	169	68	571	26 595	267	207	86	11
Jeffersonville city (part)	-	-	-	-	-	-	8	23 750	8	-	-	-
Oak Park CDP (part)	73	32 961	-	65	8	-	81	24 375	42	22	17	-
Utica town	147	35 156	40	74	24	9	85	19 821	59	23	3	-
Washington township	385	33 259	61	204	108	12	203	21 349	143	50	10	-
New Washington CDP	129	31 359	21	74	30	4	81	14 750	67	10	4	-
Wood township	519	32 270	129	285	76	29	375	21 959	220	136	19	-
Borden town	213	31 250	70	116	23	4	144	20 800	98	39	7	-
Clay County	5 112	31 611	1 401	2 879	737	95	3 200	21 593	1 997	1 021	178	4
Brazil township	1 537	29 262	501	823	196	17	1 124	19 784	827	274	23	-
Brazil city (part)	1 437	29 544	467	757	196	17	1 061	20 010	770	270	21	-
Cass township	34	36 250	7	19	8	-	6	16 250	6	-	-	-
Dick Johnson township	336	36 987	88	195	53	-	139	27 639	62	61	16	-
Brazil city (part)	-	-	-	-	-	-	-	-	-	-	-	-
Harrison township	364	31 154	110	188	61	5	232	19 706	146	77	9	-
Clay City town	160	31 324	48	90	20	2	131	19 479	85	44	2	-
Jackson township	546	35 429	90	336	79	41	343	22 750	212	111	20	-
Brazil city (part)	45	40 694	10	19	-	16	20	23 333	20	-	-	-
Lewis township	276	31 779	64	177	35	-	141	25 461	67	61	13	-
Perry township	216	32 917	83	104	29	-	80	21 607	62	5	13	-
Posey township	742	33 355	160	446	118	18	470	22 217	263	185	22	-
Brazil city (part)	11	26 250	-	11	-	-	11	36 250	-	11	-	-
Staunton town	102	31 500	29	60	13	-	77	20 893	51	23	3	-
Sugar Ridge township	223	35 644	43	133	36	11	132	31 071	46	62	24	-
Center Point town	49	29 844	14	24	9	2	46	31 000	14	29	3	-
Van Buren township	685	30 941	226	358	98	3	458	22 043	264	159	31	4
Carbon town	75	25 341	36	39	-	-	54	22 500	29	23	2	-
Harmony town	103	31 406	28	59	16	-	74	21 333	47	27	-	-
Knightsville town	112	28 750	42	61	9	-	78	19 643	51	19	6	2
Washington township	153	33 646	29	100	24	-	75	24 063	42	26	7	-
Clinton County	7 174	36 385	1 696	3 665	1 679	134	4 501	24 378	2 367	1 779	353	2
Center township	3 339	32 714	952	1 815	543	29	2 330	23 917	1 282	910	138	-
Frankfort city (part)	3 132	32 092	935	1 689	498	10	2 222	23 722	1 249	854	119	-
Forest township	209	41 250	25	83	93	8	76	24 500	39	37	-	-
Jackson township	239	45 393	18	138	76	7	207	23 385	119	68	20	-
Johnson township	151	37 670	41	64	46	-	76	26 136	33	33	10	-
Kirklin township	239	30 871	83	129	21	6	173	27 150	65	68	40	-
Kirklin town	155	31 976	28	102	21	4	84	22 656	57	27	-	-
Madison township	457	38 045	76	258	123	-	271	25 509	130	120	19	2
Mulberry town	271	39 417	45	159	67	-	148	24 559	77	51	18	2
Michigan township	410	39 500	71	216	100	23	193	28 021	78	70	45	-
Michigantown town	87	32 656	24	47	12	4	44	23 750	23	15	6	-
Owen township	282	43 500	43	119	120	-	103	22 750	56	47	-	-
Perry township	340	35 076	78	190	49	23	191	26 823	78	98	15	-
Colfax town	149	31 792	40	89	20	-	100	28 000	48	46	6	-
Ross township	623	43 520	101	305	204	13	300	24 125	157	118	25	-
Rossville town	316	45 000	40	163	107	6	195	23 819	106	71	18	-
Sugar Creek township	118	28 056	57	52	-	9	107	26 023	40	51	16	-
Union township	217	50 117	27	80	110	-	133	25 078	66	60	7	-
Warren township	195	37 228	69	80	46	-	108	21 818	63	38	7	-
Washington township	355	46 528	55	136	148	16	233	19 028	161	61	11	-
Frankfort city (part)	-	-	-	-	-	-	-	-	-	-	-	-
Crawford County	1 830	30 649	588	981	230	31	1 188	21 128	774	383	29	2
Boone township	45	37 083	8	27	10	-	13	90 112	6	-	7	-
Alton town	1	41 250	-	1	-	-	4	11 250	4	-	-	-
Jennings township	204	34 531	48	139	13	4	165	24 432	85	74	6	-
Leavenworth town	44	26 250	21	22	1	-	20	20 000	15	5	-	-
Johnson township	108	25 556	52	43	13	-	80	22 500	54	26	-	-
Liberty township	316	28 700	99	184	25	8	220	18 431	170	48	-	2
Marengo town	89	27 109	31	47	9	2	102	19 211	69	33	-	-
Ohio township	104	20 000	54	18	32	-	74	21 250	43	31	-	-
Patoka township	272	29 167	69	144	53	6	181	23 239	106	75	-	-
Sterling township	260	29 500	105	133	16	6	145	19 213	118	27	-	-
English town	98	25 000	49	45	4	-	70	18 971	57	13	-	-
Union township	135	33 594	35	87	9	4	80	18 500	59	14	7	-
Whiskey Run township	386	31 395	118	206	59	3	230	21 806	133	88	9	-
Milltown town (part)	100	30 000	33	51	13	3	59	19 886	41	16	2	-
Daviess County	5 707	30 706	1 760	2 860	933	154	3 126	20 102	2 129	861	128	8
Barr township	842	27 500	334	362	129	17	334	16 558	249	72	13	-
Cannelburg town	31	32 083	11	18	2	-	13	16 458	9	3	1	-
Montgomery town	89	29 107	27	50	12	-	52	17 206	32	15	5	-
Bogard township	234	27 333	103	102	29	-	33	15 313	27	6	-	-
Elmore township	235	29 028	86	108	30	11	138	19 167	91	38	9	-
Elnora town	115	29 028	47	50	14	4	65	16 875	50	11	4	-
Harrison township	99	35 481	19	63	17	-	66	23 571	37	29	-	-

Table 11. **Earnings in 1999 of Full-Time, Year-Round Workers, by Sex: 2000**—Con.

[Data based on a sample (except Tables 65-68). For information on confidentiality protection, coverage, sampling error, and nonsampling error, see Appendix G.
For location of definitions, see "How to Use This Census Report"]

State County County Subdivision Place	Male						Female					
			Earnings in 1999						Earnings in 1999			
	Workers with earnings	Median earnings in 1999 (dollars)	$1 to $24,999 or loss	$25,000 to $49,999	$50,000 to $99,999	$100,000 or more	Workers with earnings	Median earnings in 1999 (dollars)	$1 to $24,999 or loss	$25,000 to $49,999	$50,000 to $99,999	$100,000 or more
Daviess County—Con.												
Madison township	562	31 167	188	242	123	9	237	21 766	149	73	15	-
Odon town	271	31 438	85	124	62	-	142	20 833	91	41	10	-
Reeve township	193	31 534	55	97	41	-	82	18 125	54	28	-	-
Alfordsville town	28	37 500	7	14	7	-	23	19 531	20	3	-	-
Steele township	222	29 318	72	112	32	6	122	20 625	94	24	4	-
Plainville town	125	30 865	41	62	22	-	64	18 750	45	15	4	-
Van Buren township	350	30 417	122	181	29	18	132	21 000	105	22	5	-
Veale township	283	32 467	69	178	36	-	140	27 500	57	62	21	-
Washington township	2 687	31 722	712	1 415	467	93	1 842	19 840	1 266	507	61	8
Washington city	1 869	30 570	526	989	296	58	1 404	19 306	1 012	342	42	8
Dearborn County	10 152	38 687	1 928	5 085	2 776	363	6 201	26 148	2 848	2 687	567	99
Caesar Creek township	42	48 750	8	19	15	-	47	22 176	27	20	-	-
Center township	1 111	34 482	299	526	265	21	760	25 079	378	304	67	11
Aurora city (part)	750	32 058	214	387	134	15	525	24 671	270	218	37	-
Clay township	585	36 315	106	339	140	-	416	23 971	222	178	15	1
Dillsboro town	206	31 196	62	108	36	-	151	21 250	96	54	1	-
Harrison township	679	44 698	97	303	232	47	369	26 809	157	156	45	11
Bright CDP (part)	343	46 507	59	126	120	38	158	26 167	72	86	-	-
West Harrison town	51	32 344	16	29	6	-	33	20 313	22	11	-	-
Hogan township	232	36 061	29	162	35	6	161	28 750	74	67	20	-
Jackson township	373	38 630	62	192	110	9	126	26 528	52	59	15	-
Kelso township	401	44 327	80	178	134	9	208	32 955	89	63	44	12
St. Leon town	78	42 500	24	26	28	-	57	19 107	36	21	-	-
Lawrenceburg township	2 133	35 830	502	971	517	143	1 300	23 592	708	509	75	8
Aurora city (part)	-	-	-	-	-	-	-	-	-	-	-	-
Greendale city	930	40 192	195	368	299	68	635	23 176	362	233	40	-
Hidden Valley CDP (part)	66	52 000	21	-	36	9	-	-	-	-	-	-
Lawrenceburg city	853	31 543	223	455	150	25	520	21 985	309	196	15	-
Logan township	687	38 594	169	318	174	26	341	27 464	136	136	48	21
Bright CDP (part)	152	35 313	44	70	38	-	58	28 750	21	26	11	-
Manchester township	653	39 236	87	414	148	4	426	26 423	176	192	58	-
Miller township	2 097	44 268	267	1 003	751	76	1 367	30 996	468	724	140	35
Bright CDP (part)	817	40 815	117	424	261	15	577	29 145	220	312	38	7
Hidden Valley CDP (part)	1 119	45 516	115	543	410	51	699	31 968	207	376	88	28
Sparta township	602	39 189	72	381	143	6	342	20 652	211	115	16	-
Moores Hill town	117	36 597	22	80	15	-	73	20 875	43	28	2	-
Washington township	331	33 789	95	158	69	9	191	26 641	85	89	17	-
York township	226	33 889	55	121	43	7	147	26 012	65	75	7	-
Decatur County	5 265	31 790	1 254	3 044	848	119	3 508	24 688	1 789	1 606	109	4
Adams township	435	31 554	112	251	72	-	250	22 143	131	107	8	4
St. Paul town (part)	110	32 500	35	55	20	-	69	21 442	40	29	-	-
Clay township	294	30 278	85	161	42	6	166	22 833	109	57	-	-
Milford town	14	31 250	4	7	3	-	10	19 167	8	2	-	-
Clinton township	101	28 365	25	69	7	-	35	21 719	26	9	-	-
Fugit township	435	35 050	71	255	109	-	257	25 353	123	134	-	-
Jackson township	234	30 278	94	126	14	-	149	23 009	96	53	-	-
Marion township	409	32 230	93	249	28	39	209	25 485	95	105	9	-
Millhousen town	32	33 333	10	16	6	-	12	33 333	4	5	3	-
Salt Creek township	249	31 027	47	158	39	5	154	26 429	65	82	7	-
Newpoint town	57	31 607	7	43	7	-	39	28 750	14	23	2	-
Sand Creek township	593	32 093	122	368	90	13	365	26 726	139	215	11	-
Westport town	312	31 890	68	211	33	-	235	27 621	97	127	11	-
Washington township	2 515	31 862	605	1 407	447	56	1 923	24 382	1 005	844	74	-
Greensburg city	2 041	31 662	497	1 152	345	47	1 618	24 605	833	724	61	-
DeKalb County	8 918	37 322	1 690	4 807	2 209	212	5 588	24 120	2 945	2 307	301	35
Butler township	366	37 708	43	221	94	8	226	28 906	71	134	16	5
Concord township	259	36 693	47	138	69	5	153	20 785	110	43	-	-
St. Joe town	89	33 125	19	55	10	5	53	22 109	33	20	-	-
Fairfield township	292	40 714	41	157	87	7	203	22 480	111	81	11	-
Franklin township	299	35 139	55	185	54	5	199	22 372	126	73	-	-
Hamilton town (part)	47	33 750	7	34	6	-	35	21 771	23	12	-	-
Grant township	661	37 138	129	376	144	12	424	24 375	218	194	12	-
Auburn city (part)	-	-	-	-	-	-	-	-	-	-	-	-
Waterloo town (part)	467	34 952	97	286	77	7	335	24 635	171	152	12	-
Jackson township	587	40 020	128	273	163	23	286	25 652	131	137	11	7
Auburn city (part)	72	24 000	38	34	-	-	17	20 865	17	-	-	-
Keyser township	1 612	35 558	347	921	327	17	900	22 736	517	368	15	-
Altona town	34	25 833	16	8	10	-	34	26 429	13	21	-	-
Auburn city (part)	7	28 750	-	7	-	-	-	-	-	-	-	-
Garrett city	1 301	35 814	280	728	283	10	749	22 389	443	291	15	-
Newville township	116	38 125	10	87	19	-	62	25 781	26	16	20	-
Richland township	277	38 233	69	131	66	11	205	21 734	123	75	7	-
Corunna town	49	37 708	14	21	8	6	33	22 031	18	15	-	-
Smithfield township	346	38 000	77	163	93	13	241	23 990	131	91	19	-
Ashley town (part)	138	33 462	33	78	26	1	102	22 679	64	35	3	-
Waterloo town (part)	6	43 750	-	6	-	-	4	23 750	2	2	-	-
Spencer township	207	39 250	22	142	37	6	103	28 482	29	68	6	-
Stafford township	82	31 923	13	57	12	-	57	40 078	16	28	13	-
Troy township	69	46 719	12	33	24	-	37	25 179	18	19	-	-
Union township	2 795	39 611	492	1 350	848	105	1 889	24 571	974	754	147	14
Auburn city (part)	2 581	38 650	478	1 261	751	91	1 741	24 560	896	718	118	9
Wilmington township	950	33 527	205	573	172	-	603	23 258	344	226	24	9
Butler city	609	32 361	128	393	88	-	391	21 404	262	127	-	2
Delaware County	20 111	36 155	4 950	9 150	4 953	1 058	13 212	23 268	7 325	4 929	839	119
Center township	10 010	31 076	3 289	4 502	1 929	290	7 156	22 179	4 276	2 460	377	43
Muncie city (part)	9 256	30 452	3 220	4 190	1 643	203	6 688	21 878	4 127	2 190	335	36
Delaware township	711	36 101	125	415	145	26	468	25 372	227	207	25	9
Albany town (part)	327	34 702	52	198	70	7	221	24 420	117	93	11	-
Hamilton township	1 689	42 797	295	774	470	150	915	25 020	457	382	67	9
Muncie city (part)	-	-	-	-	-	-	-	-	-	-	-	-
Harrison township	711	41 569	99	280	239	93	358	23 333	197	154	7	-
Liberty township	913	38 070	185	474	211	43	741	23 291	404	251	65	21

Table 11. **Earnings in 1999 of Full-Time, Year-Round Workers, by Sex: 2000**—Con.

[Data based on a sample (except Tables 65-68). For information on confidentiality protection, coverage, sampling error, and nonsampling error, see Appendix G.
For location of definitions, see "How to Use This Census Report"]

State County County Subdivision Place	Male						Female					
			Earnings in 1999						Earnings in 1999			
	Workers with earnings	Median earnings in 1999 (dollars)	$1 to $24,999 or loss	$25,000 to $49,999	$50,000 to $99,999	$100,000 or more	Workers with earnings	Median earnings in 1999 (dollars)	$1 to $24,999 or loss	$25,000 to $49,999	$50,000 to $99,999	$100,000 or more
Delaware County—Con.												
Liberty township—Con.												
Muncie city (part)	-	-	-	-	-	-	-	-	-	-	-	-
Selma town	156	35 333	25	92	35	4	137	23 625	74	49	14	-
Monroe township	750	45 129	90	352	260	48	488	26 875	226	221	41	-
Mount Pleasant township	2 777	47 516	384	1 080	1 025	288	1 550	27 327	654	747	129	20
Muncie city (part)	37	29 107	8	29	-	-	37	19 306	37	-	-	-
Yorktown town	1 012	41 346	148	478	285	101	599	26 611	266	287	35	11
Niles township	300	34 167	54	140	60	46	162	21 618	96	46	20	-
Albany town (part)	27	49 583	5	9	9	4	13	36 250	-	9	4	-
Perry township	346	36 915	70	171	99	6	170	23 500	94	69	7	-
Salem township	869	38 467	128	463	234	44	581	23 981	317	191	60	13
Chesterfield town (part)	3	31 250	-	3	-	-	-	-	-	-	-	-
Daleville town	330	36 500	73	190	60	7	238	23 182	135	96	5	2
Union township	577	37 351	102	310	154	11	330	22 256	204	112	14	-
Eaton town	291	31 573	78	160	53	-	162	20 645	125	34	3	-
Washington township	458	35 357	129	189	127	13	293	22 277	173	89	27	4
Gaston town	189	28 558	71	88	17	13	149	23 281	91	46	8	4
Dubois County	9 333	32 484	2 030	5 405	1 542	356	6 049	23 526	3 298	2 452	280	19
Bainbridge township	3 427	36 316	598	1 880	720	229	2 300	23 759	1 221	937	134	8
Jasper city	2 579	36 415	407	1 435	531	206	1 812	22 484	989	730	93	-
Boone township	215	33 050	52	124	26	13	116	28 250	50	66	-	-
Cass township	557	31 326	132	321	91	13	356	22 269	214	117	22	3
Holland town	152	30 833	38	90	22	2	93	21 563	62	23	5	3
Columbia township	233	33 508	54	146	19	14	152	22 344	109	43	-	-
Ferdinand township	780	33 387	148	496	116	20	517	23 781	278	208	29	2
Ferdinand town	418	34 205	70	268	66	14	301	23 646	157	137	5	2
Hall township	302	30 735	67	219	16	-	189	22 017	140	49	-	-
Harbison township	428	30 429	106	254	68	-	277	22 093	186	82	9	-
Jackson township	494	33 141	80	351	51	12	332	23 594	175	146	11	-
Jefferson township	331	29 196	92	208	31	-	239	25 552	110	121	8	-
Birdseye town	100	29 250	17	81	2	-	57	21 953	40	17	-	-
Madison township	507	41 289	89	249	139	30	359	26 370	151	191	17	-
Marion township	508	30 317	121	321	66	-	216	22 311	126	90	-	-
Patoka township	1 551	30 287	491	836	199	25	996	23 667	538	402	50	6
Huntingburg city	1 180	29 756	409	631	123	17	745	22 167	447	277	19	2
Elkhart County	39 373	35 907	8 761	20 892	7 693	2 027	24 130	24 051	12 786	9 918	1 269	157
Baugo township	1 691	37 886	253	893	433	112	1 092	26 963	451	541	88	12
Elkhart city (part)	-	-	-	-	-	-	-	-	-	-	-	-
Benton township	559	36 294	90	348	86	35	305	25 799	141	139	25	-
Millersburg town (part)	46	36 250	5	30	9	2	27	29 375	6	21	-	-
Cleveland township	2 069	37 158	275	1 160	505	129	1 554	23 271	860	588	106	-
Elkhart city (part)	309	31 446	87	190	10	22	341	21 729	203	138	-	-
Clinton township	805	40 132	135	470	173	27	258	22 000	162	84	12	-
Millersburg town (part)	171	35 972	29	115	27	-	85	22 679	49	36	-	-
Concord township	11 215	33 189	3 143	5 828	1 751	493	7 270	22 990	4 098	2 847	278	47
Dunlap CDP	1 292	40 802	174	682	384	52	730	25 500	354	333	36	7
Elkhart city (part)	7 165	29 108	2 621	3 750	604	190	4 693	22 087	2 807	1 729	141	16
Goshen city (part)	140	38 333	28	71	27	14	103	21 146	58	39	6	-
Elkhart township	7 251	33 866	1 924	3 871	1 228	228	4 205	23 343	2 367	1 606	223	9
Goshen city (part)	6 000	32 093	1 771	3 190	875	164	3 468	23 344	1 932	1 360	167	9
Harrison township	623	40 754	81	356	122	64	241	24 241	129	89	15	8
Goshen city (part)	-	-	-	-	-	-	-	-	-	-	-	-
Wakarusa town (part)	3	51 875	-	-	3	-	2	100 000+	-	-	-	2
Jackson township	765	38 266	154	393	170	48	415	25 158	203	176	36	-
New Paris CDP	212	36 250	59	102	44	7	140	24 038	75	60	5	-
Jefferson township	1 616	38 324	294	843	371	108	861	24 012	455	343	50	13
Locke township	960	33 822	228	535	173	24	535	21 093	362	166	-	7
Nappanee city (part)	691	32 668	161	415	101	14	455	20 744	326	129	-	-
Middlebury township	1 647	39 596	298	839	398	112	883	23 590	490	356	37	-
Middlebury town	683	42 188	78	342	177	86	375	24 917	188	177	10	-
Olive township	607	37 140	105	326	148	28	356	24 167	182	148	21	5
Wakarusa town (part)	299	35 912	49	179	55	16	214	25 200	105	94	15	-
Osolo township	6 085	36 889	1 137	3 252	1 278	418	3 939	26 796	1 698	1 919	275	47
Elkhart city (part)	2 572	33 214	487	1 431	502	152	1 779	26 989	763	873	114	29
Simonton Lake CDP	1 046	41 688	132	558	311	45	672	26 901	282	335	55	-
Union township	1 227	39 142	269	621	288	49	727	22 382	422	290	15	-
Nappanee city (part)	684	40 732	132	377	138	37	502	23 357	274	219	9	-
Washington township	1 624	40 431	292	794	421	117	1 019	24 669	527	407	76	9
Bristol town	309	35 568	66	167	61	15	187	24 938	94	76	15	2
York township	629	36 505	83	363	148	35	470	24 412	239	219	12	-
Fayette County	5 074	34 493	1 288	2 614	1 022	150	3 163	23 082	1 725	1 205	208	25
Columbia township	245	35 956	61	136	48	-	200	31 184	63	120	17	-
Connersville township	2 479	34 131	631	1 348	442	58	1 518	22 870	851	535	122	10
Connersville city (part)	1 792	31 908	512	981	277	22	1 121	21 670	683	351	77	10
Fairview township	51	40 139	7	27	13	4	25	32 031	6	19	-	-
Glenwood town (part)	5	37 917	-	5	-	-	2	11 250	2	-	-	-
Harrison township	1 376	32 147	427	595	291	63	866	22 211	496	316	48	6
Connersville city (part)	1 086	29 485	380	513	170	23	683	22 039	395	256	26	6
Jackson township	335	32 390	64	211	50	10	147	25 469	69	66	12	-
Jennings township	207	40 042	15	130	51	11	140	20 962	86	50	4	-
Orange township	121	36 793	24	63	30	4	116	22 778	66	50	-	-
Glenwood town (part)	8	62 500	2	-	6	-	12	18 500	11	1	-	-
Posey township	98	30 714	39	36	23	-	59	26 250	25	25	-	9
Waterloo township	162	42 321	20	68	74	-	92	21 389	63	24	5	-
Floyd County	14 727	37 613	3 513	6 479	3 855	880	10 158	26 539	4 522	4 528	943	165
Franklin township	326	37 059	63	139	108	16	166	25 938	77	60	29	-
Georgetown township	1 977	40 158	351	949	527	150	1 310	27 893	484	671	128	27
Georgetown town	494	36 204	116	273	94	11	349	25 987	152	184	13	-
Greenville township	1 369	46 509	167	590	464	148	819	31 161	263	458	84	14
Galena CDP	311	47 455	26	144	111	30	207	31 193	56	113	38	-
Greenville town	117	44 464	28	42	31	16	81	26 484	31	42	4	4

Table 11. **Earnings in 1999 of Full-Time, Year-Round Workers, by Sex: 2000**—Con.

[Data based on a sample (except Tables 65-68). For information on confidentiality protection, coverage, sampling error, and nonsampling error, see Appendix G.
For location of definitions, see "How to Use This Census Report"]

State County County Subdivision Place	Male						Female					
			Earnings in 1999						Earnings in 1999			
	Workers with earnings	Median earnings in 1999 (dollars)	$1 to $24,999 or loss	$25,000 to $49,999	$50,000 to $99,999	$100,000 or more	Workers with earnings	Median earnings in 1999 (dollars)	$1 to $24,999 or loss	$25,000 to $49,999	$50,000 to $99,999	$100,000 or more
Floyd County—Con.												
Lafayette township	1 459	45 526	199	621	433	206	776	28 242	311	308	124	33
New Albany township	9 596	34 726	2 733	4 180	2 323	360	7 087	25 636	3 387	3 031	578	91
New Albany city	7 091	31 778	2 293	3 276	1 389	133	5 431	24 002	2 860	2 205	324	42
Fountain County	3 682	33 957	740	2 303	572	67	2 113	21 631	1 287	696	112	18
Cain township	264	35 652	44	186	34	-	164	20 250	109	46	7	2
Hillsboro town	93	30 547	26	58	9	-	66	23 611	38	21	7	-
Davis township	124	33 750	34	67	23	-	88	22 065	48	36	4	-
Fulton township	158	35 714	46	92	20	-	55	25 625	26	29	-	-
Jackson township	141	30 885	39	101	1	-	47	17 031	35	11	1	-
Wallace town	23	25 938	10	13	-	-	6	28 750	2	4	-	-
Logan township	766	35 066	124	476	151	15	479	19 239	348	112	19	-
Attica city	661	34 665	115	396	142	8	428	19 384	314	107	7	-
Millcreek township	263	33 631	93	150	20	-	88	21 500	54	34	-	-
Kingman town	103	29 250	35	61	7	-	56	22 273	29	27	-	-
Richland township	235	36 118	57	120	50	8	123	22 679	81	38	-	4
Mellott town	56	33 750	11	36	9	-	28	25 000	14	10	-	4
Newtown town	40	28 750	13	15	10	2	27	21 875	22	5	-	-
Shawnee township	123	35 288	21	86	16	-	46	16 310	34	5	7	-
Troy township	742	32 667	160	427	128	27	549	24 826	277	203	61	8
Covington city	499	32 313	110	279	93	17	384	24 079	199	137	40	8
Van Buren township	605	31 484	118	414	69	4	391	21 125	235	152	-	4
Veedersburg town	461	31 315	103	290	64	4	285	21 285	172	109	-	4
Wabash township	261	38 080	4	184	60	13	83	27 813	40	30	13	-
Franklin County	4 692	33 998	1 061	2 602	844	185	2 574	24 516	1 330	1 081	163	-
Bath township	85	41 406	20	26	32	7	20	22 083	12	8	-	-
Blooming Grove township	163	35 966	24	90	37	12	104	21 500	77	18	9	-
Brookville township	1 171	32 090	308	647	172	44	625	23 542	344	262	19	-
Brookville town	467	29 009	174	241	41	11	234	23 910	134	81	19	-
Butler township	260	35 300	42	154	58	6	130	29 063	46	75	9	-
Fairfield township	100	28 750	45	40	15	-	84	18 947	62	22	-	-
Highland township	278	32 115	47	180	48	3	208	21 917	124	73	11	-
Cedar Grove town	33	36 094	10	16	4	3	33	24 375	17	13	3	-
Laurel township	301	30 691	80	183	38	-	192	24 432	101	76	15	-
Laurel town	100	28 846	30	64	6	-	59	20 625	42	17	-	-
Metamora township	195	31 473	66	98	31	-	121	23 984	67	48	6	-
Posey township	170	29 643	60	84	26	-	108	25 455	52	56	-	-
Ray township	850	37 366	135	418	210	87	438	30 154	140	249	49	-
Batesville city (part)	315	37 156	51	154	82	28	160	32 692	31	108	21	-
Oldenburg town	117	36 635	27	63	21	6	74	28 571	27	45	2	-
Salt Creek township	218	29 896	49	164	-	5	116	21 538	76	40	-	-
Springfield township	270	32 798	64	145	61	-	137	22 159	84	47	6	-
Mount Carmel town	22	23 125	14	7	1	-	9	17 250	5	4	-	-
Whitewater township	631	36 344	121	373	116	21	291	25 089	145	107	39	-
Fulton County	4 298	32 602	1 248	2 242	681	127	2 758	21 657	1 702	918	132	6
Aubbeenaubbee township	310	32 167	110	157	43	-	165	22 614	93	63	9	-
Henry township	652	31 600	196	340	108	8	386	21 424	253	125	8	-
Akron town	206	36 250	55	97	54	-	121	20 170	91	30	-	-
Liberty township	395	31 250	104	225	64	2	243	21 893	138	79	26	-
Fulton town	70	32 045	10	54	4	2	47	25 547	20	26	1	-
Newcastle township	306	32 308	81	147	66	12	197	22 450	112	80	5	-
Richland township	170	35 714	71	52	32	15	125	19 375	79	46	-	-
Rochester township	2 064	34 355	603	1 061	324	76	1 401	21 591	880	434	81	6
Rochester city	1 245	31 446	411	626	161	47	970	20 796	637	283	50	-
Union township	274	31 852	75	159	31	9	175	21 331	113	59	3	-
Kewanna town	99	31 607	31	53	8	7	69	20 139	51	18	-	-
Wayne township	127	37 750	8	101	13	5	66	24 583	34	32	-	-
Gibson County	6 397	35 511	1 614	3 165	1 496	122	4 047	21 284	2 670	1 240	131	6
Barton township	313	38 373	49	169	80	15	208	22 292	117	86	5	-
Mackey town	22	38 750	6	16	-	-	5	21 875	3	2	-	-
Somerville town	54	30 750	15	32	7	-	39	22 083	23	11	5	-
Center township	349	38 490	51	213	85	-	176	19 107	136	36	-	4
Francisco town	106	32 500	32	52	22	-	66	18 125	53	9	-	4
Columbia township	727	31 489	238	365	124	-	457	23 307	261	177	19	-
Oakland City city	408	30 500	141	196	71	-	247	24 602	127	112	8	-
Johnson township	773	40 487	141	424	191	17	446	26 250	202	215	27	2
Haubstadt town	323	37 098	67	180	69	7	211	24 750	106	95	8	2
Montgomery township	778	33 796	204	392	165	17	415	20 493	269	144	2	-
Owensville town	216	35 294	60	110	38	8	127	23 897	71	54	2	-
Patoka township	2 164	32 263	620	897	594	53	1 445	20 541	1 070	326	49	-
Princeton city	1 337	28 076	480	595	254	8	1 025	19 825	803	197	25	-
Union township	852	36 979	137	501	196	18	554	21 739	359	168	27	-
Fort Branch town	444	34 125	94	272	67	11	332	21 314	226	94	12	-
Wabash township	-	-	-	-	-	-	-	-	-	-	-	-
Washington township	121	36 750	24	61	36	-	96	20 769	65	31	-	-
White River township	320	26 250	150	143	25	2	250	19 931	191	57	2	-
Hazleton town	40	28 750	15	22	1	2	20	28 750	9	11	-	-
Patoka town	162	33 636	62	86	14	-	113	18 681	86	25	2	-
Grant County	12 777	33 767	3 524	5 934	2 854	465	9 107	23 801	4 845	3 616	582	64
Center township	3 695	31 226	1 216	1 714	628	137	2 895	23 372	1 581	1 086	220	8
Gas City city (part)	4	43 750	-	4	-	-	6	6 250	6	-	-	-
Marion city (part)	2 939	30 283	998	1 345	499	97	2 327	23 356	1 272	857	190	8
Fairmount township	782	31 486	232	376	146	28	693	22 966	388	274	25	6
Fairmount town	526	31 136	158	262	91	15	496	23 041	277	195	18	6
Fowlerton town	50	27 750	18	29	3	-	30	17 500	21	9	-	-
Franklin township	1 340	29 773	470	576	272	22	1 026	22 500	578	413	35	-
Marion city (part)	955	28 116	374	415	150	16	763	22 656	434	315	14	-
Sweetser town (part)	25	42 917	4	11	10	-	13	31 250	4	9	-	-
Green township	110	30 000	26	63	21	-	66	12 262	35	20	11	-
Jefferson township	796	33 137	177	447	153	19	445	23 250	233	185	25	2
Gas City city (part)	-	-	-	-	-	-	-	-	-	-	-	-
Matthews town	127	29 911	26	76	20	5	74	23 214	42	32	-	-

Table 11. **Earnings in 1999 of Full-Time, Year-Round Workers, by Sex: 2000**—Con.

[Data based on a sample (except Tables 65-68). For information on confidentiality protection, coverage, sampling error, and nonsampling error, see Appendix G. For location of definitions, see "How to Use This Census Report"]

State County County Subdivision Place	Male						Female					
			Earnings in 1999						Earnings in 1999			
	Workers with earnings	Median earnings in 1999 (dollars)	$1 to $24,999 or loss	$25,000 to $49,999	$50,000 to $99,999	$100,000 or more	Workers with earnings	Median earnings in 1999 (dollars)	$1 to $24,999 or loss	$25,000 to $49,999	$50,000 to $99,999	$100,000 or more
Grant County—Con.												
Jefferson township—Con.												
Upland town	366	32 019	99	190	72	5	225	21 845	126	86	11	2
Liberty township	228	31 094	65	102	61	-	137	25 486	65	65	7	-
Marion city (part)	-	-	-	-	-	-	-	-	-	-	-	-
Mill township	2 091	34 823	536	1 043	471	41	1 681	23 696	913	653	105	10
Gas City city (part)	1 110	33 922	298	591	208	13	962	23 571	529	371	57	5
Jonesboro city	350	33 611	83	181	83	3	269	21 042	180	83	6	-
Marion city (part)	5	66 250	-	-	5	-	-	-	-	-	-	-
Monroe township	333	38 917	61	184	88	-	181	24 583	94	79	8	-
Gas City city (part)	-	-	-	-	-	-	-	-	-	-	-	-
Marion city (part)	7	26 250	-	7	-	-	8	23 750	8	-	-	-
Pleasant township	1 583	41 453	314	612	488	169	949	29 112	350	460	115	24
Marion city (part)	642	37 167	169	263	149	61	406	27 569	181	150	53	22
Sweetser town (part)	146	44 167	31	49	56	10	121	21 830	72	38	9	2
Richland township	231	40 179	62	85	84	-	92	19 457	59	33	-	-
Converse town (part)	33	41 563	9	13	11	-	12	24 167	7	5	-	-
Sweetser town (part)	-	-	-	-	-	-	-	-	-	-	-	-
Sims township	364	43 056	54	157	148	5	239	22 969	139	96	4	-
Swayzee town	197	34 531	51	85	56	5	117	22 361	76	37	4	-
Van Buren township	430	32 125	131	203	96	-	277	20 068	199	71	7	-
Van Buren town	152	36 250	40	69	43	-	98	21 111	66	32	-	-
Washington township	794	35 286	180	372	198	44	426	25 179	211	181	20	14
Marion city (part)	243	29 306	72	154	17	-	142	21 176	85	52	5	-
Greene County	6 240	32 309	1 892	3 042	1 216	90	3 621	21 749	2 146	1 253	222	-
Beech Creek township	530	31 184	197	236	90	7	229	24 539	118	71	40	-
Cass township	107	29 261	38	56	13	-	49	24 271	28	18	3	-
Newberry town	55	32 321	18	24	13	-	29	22 031	17	12	-	-
Center township	669	35 076	197	348	119	5	477	25 637	225	231	21	-
Fairplay township	89	27 679	39	36	14	-	81	16 932	53	23	5	-
Switz City town (part)	20	27 000	6	11	3	-	9	14 375	7	2	-	-
Grant township	142	36 579	27	75	33	7	64	19 423	52	12	-	-
Switz City town (part)	43	25 893	19	19	5	-	30	23 125	18	12	-	-
Highland township	155	32 697	55	83	11	6	90	25 833	38	48	4	-
Jackson township	426	31 000	150	190	86	-	198	22 431	100	98	-	-
Jefferson township	382	33 833	102	196	70	14	241	22 367	138	88	15	-
Worthington town	244	29 219	81	125	36	2	169	21 792	102	58	9	-
Richland township	1 049	32 926	319	479	239	12	573	22 261	329	204	40	-
Bloomfield town	484	31 864	170	220	88	6	228	23 879	127	83	18	-
Smith township	73	31 518	7	57	-	9	45	26 964	17	28	-	-
Stafford township	113	26 641	46	48	19	-	75	17 150	69	6	-	-
Stockton township	1 553	35 145	416	784	323	30	900	19 818	601	234	65	-
Linton city	889	32 213	250	436	191	12	568	17 304	409	119	40	-
Taylor township	148	32 500	27	76	45	-	126	30 395	47	65	14	-
Washington township	220	27 273	100	68	52	-	97	16 719	64	33	-	-
Lyons town	124	25 909	58	46	20	-	54	18 125	34	20	-	-
Wright township	584	30 811	172	310	102	-	376	20 086	267	94	15	-
Jasonville city	354	27 037	133	180	41	-	195	18 304	143	48	4	-
Hamilton County	43 927	56 638	4 093	14 253	17 406	8 175	25 734	34 807	6 498	12 685	5 588	963
Adams township	1 075	38 986	139	662	274	-	821	28 839	286	466	69	-
Sheridan town	443	40 288	55	275	113	-	325	26 544	152	140	33	-
Clay township	15 068	70 479	1 082	3 220	6 049	4 717	7 906	40 471	1 500	3 623	2 348	435
Carmel city (part)	8 747	70 618	571	1 956	3 588	2 632	4 701	38 917	894	2 204	1 378	225
Delaware township	7 102	54 087	397	2 559	3 401	745	4 820	37 257	941	2 446	1 290	143
Fishers town (part)	6 592	54 663	379	2 319	3 169	725	4 502	37 045	874	2 296	1 199	133
Noblesville city (part)	-	-	-	-	-	-	-	-	-	-	-	-
Fall Creek township	4 421	66 377	294	1 030	2 121	976	2 606	40 392	470	1 346	609	181
Fishers town (part)	3 405	62 423	173	875	1 659	698	2 031	40 530	353	1 085	442	151
Noblesville city (part)	-	-	-	-	-	-	-	-	-	-	-	-
Jackson township	2 441	39 435	399	1 358	585	99	1 512	28 838	490	942	80	-
Arcadia town	318	35 435	67	174	72	5	266	25 313	128	134	4	-
Atlanta town	146	33 438	31	93	22	-	113	22 011	72	34	7	-
Cicero town	1 099	39 131	166	596	274	63	803	29 574	189	592	22	-
Noblesville township	8 367	48 948	1 122	3 152	2 975	1 118	4 669	30 798	1 532	2 256	734	147
Carmel city (part)	-	-	-	-	-	-	-	-	-	-	-	-
Noblesville city (part)	6 857	48 798	943	2 560	2 435	919	3 663	31 781	1 060	1 813	643	147
Washington township	4 302	50 304	464	1 668	1 703	467	2 669	29 521	938	1 251	434	46
Westfield town	2 025	45 388	252	873	819	81	1 519	26 864	635	690	159	35
Wayne township	558	40 403	85	277	143	53	376	24 583	195	153	17	11
Noblesville city (part)	8	33 750	-	8	-	-	13	24 531	8	5	-	-
White River township	593	36 321	111	327	155	-	355	28 353	146	202	7	-
Hancock County	12 712	44 001	1 792	5 589	4 282	1 049	8 278	28 562	2 909	4 204	1 049	116
Blue River township	310	45 938	49	132	121	8	197	30 208	84	83	30	-
Brandywine township	535	47 138	72	216	211	36	262	30 500	91	110	61	-
Greenfield city (part)	-	-	-	-	-	-	-	-	-	-	-	-
Brown township	574	37 961	89	295	146	44	363	26 149	153	189	21	-
Shirley town (part)	125	35 417	30	75	20	-	91	22 596	58	29	4	-
Wilkinson town	102	38 750	24	40	38	-	52	25 500	24	27	1	-
Buck Creek township	1 563	56 783	98	508	786	171	972	32 000	277	495	178	22
Cumberland town (part)	475	61 017	18	114	303	40	299	33 625	82	127	90	-
Center township	4 441	38 247	751	2 239	1 160	291	2 996	26 875	1 246	1 405	273	72
Greenfield city (part)	3 036	36 188	526	1 633	708	169	2 194	26 568	959	1 016	156	63
Green township	400	49 531	77	126	155	42	166	27 365	48	84	24	10
Jackson township	409	49 821	60	145	162	42	236	30 179	79	139	18	-
Sugar Creek township	2 902	50 053	315	1 132	1 117	338	1 983	29 942	523	1 175	283	2
Cumberland town (part)	160	40 156	25	70	-	65	141	27 471	28	83	30	-
New Palestine town	330	50 156	29	134	126	41	196	31 538	59	88	47	2
Spring Lake town	59	40 750	8	25	21	5	51	26 458	22	23	6	-
Vernon township	1 578	40 697	281	796	424	77	1 103	27 766	408	524	161	10
Fortville town	731	37 723	159	483	89	-	548	25 951	247	272	29	-
McCordsville town	255	52 450	30	73	120	32	149	34 583	29	68	42	10

Table 11. **Earnings in 1999 of Full-Time, Year-Round Workers, by Sex: 2000**—Con.

[Data based on a sample (except Tables 65-68). For information on confidentiality protection, coverage, sampling error, and nonsampling error, see Appendix G.
For location of definitions, see "How to Use This Census Report"]

State County County Subdivision Place	Male						Female					
			Earnings in 1999						Earnings in 1999			
	Workers with earnings	Median earnings in 1999 (dollars)	$1 to $24,999 or loss	$25,000 to $49,999	$50,000 to $99,999	$100,000 or more	Workers with earnings	Median earnings in 1999 (dollars)	$1 to $24,999 or loss	$25,000 to $49,999	$50,000 to $99,999	$100,000 or more
Harrison County	7 277	33 735	1 738	3 716	1 636	187	4 785	24 897	2 404	2 023	331	27
Blue River township	401	32 974	82	187	104	28	295	21 058	172	81	38	4
Milltown town (part)	61	34 375	15	30	12	4	61	25 391	28	28	3	2
Boone township	240	31 953	76	95	67	2	144	27 188	65	78	1	-
Laconia town	1	23 750	1	-	-	-	3	16 250	3	-	-	-
Franklin township	860	40 333	176	368	300	16	564	25 243	275	251	38	-
Lanesville town	134	36 875	30	67	32	5	96	23 214	53	42	1	-
Harrison township	1 987	34 984	476	1 046	402	63	1 416	23 500	753	593	55	15
Corydon town	475	29 159	163	233	72	7	329	21 699	186	134	9	-
Heth township	218	31 333	67	122	29	-	132	21 429	82	50	-	-
Mauckport town	12	25 000	6	5	1	-	15	20 313	11	4	-	-
Jackson township	1 190	35 784	294	567	300	29	760	26 984	307	361	90	2
Crandall town	33	31 875	13	10	10	-	13	17 292	9	4	-	-
Morgan township	811	30 600	250	369	177	15	552	24 000	288	222	39	3
Palmyra town	108	30 000	30	59	19	-	91	22 321	56	30	5	-
Posey township	638	32 063	139	373	101	25	346	26 037	156	148	42	-
Elizabeth town	15	23 523	14	-	1	-	25	19 063	17	8	-	-
Spencer township	361	32 650	58	228	66	9	289	22 431	182	107	-	-
Milltown town (part)	2	53 750	-	-	2	-	5	22 083	3	2	-	-
Taylor township	163	33 802	17	132	14	-	85	25 625	40	39	6	-
Washington township	40	32 250	11	29	-	-	4	26 250	-	4	-	-
New Amsterdam town	-	-	-	-	-	-	-	-	-	-	-	-
Webster township	368	31 250	92	200	76	-	198	26 786	84	89	22	3
New Middletown town	14	33 750	-	10	4	-	12	17 500	9	-	-	3
Hendricks County	24 659	43 820	3 418	11 032	9 076	1 133	15 530	29 340	5 886	7 111	2 166	367
Brown township	1 966	50 659	178	771	917	100	1 311	34 760	279	707	245	80
Brownsburg town (part)	532	46 157	53	267	201	11	347	30 594	81	221	22	23
Center township	2 249	41 109	331	1 172	685	61	1 368	25 708	639	475	179	75
Danville town	1 421	40 724	182	772	422	45	869	26 678	362	342	112	53
Clay township	495	35 528	76	270	144	5	298	24 375	155	136	5	2
Amo town	85	35 313	18	44	21	2	51	23 438	28	22	1	-
Coatesville town	114	31 842	33	65	13	3	72	23 750	39	27	4	2
Eel River township	388	41 290	54	177	124	33	251	25 398	122	108	12	9
Jamestown town (part)	3	35 625	-	3	-	-	2	36 250	-	2	-	-
North Salem town	107	35 156	27	52	18	10	81	23 295	48	28	5	-
Franklin township	280	34 375	62	139	75	4	230	26 019	104	112	4	10
Stilesville town	68	34 500	17	38	9	4	32	21 563	19	9	4	-
Guilford township	4 793	39 849	1 013	2 085	1 450	245	3 267	29 681	1 226	1 574	406	61
Plainfield town (part)	3 759	38 954	815	1 652	1 167	125	2 681	29 362	1 014	1 308	319	40
Liberty township	1 212	42 813	134	564	478	36	728	26 950	325	369	25	9
Clayton town	150	40 417	19	88	36	7	110	24 500	57	49	4	-
Plainfield town (part)	-	-	-	-	-	-	-	-	-	-	-	-
Lincoln township	4 852	45 664	694	2 057	1 899	202	2 963	28 181	1 240	1 212	483	28
Brownsburg town (part)	3 036	46 205	314	1 375	1 195	152	1 798	28 143	742	778	260	18
Marion township	307	41 047	64	119	111	13	247	25 417	119	120	8	-
Middle township	1 095	46 161	109	516	399	71	646	27 794	239	295	97	15
Brownsburg town (part)	19	47 375	-	10	9	-	16	63 750	-	-	16	-
Pittsboro town	366	41 935	46	208	96	16	245	27 875	87	122	33	3
Union township	428	37 500	92	207	106	23	209	27 946	84	85	40	-
Lizton town	75	36 023	11	52	10	2	30	23 750	18	12	-	-
Washington township	6 594	46 372	611	2 955	2 688	340	4 012	30 562	1 354	1 918	662	78
Avon town	1 532	48 542	108	672	640	112	1 001	31 010	245	573	183	-
Plainfield town (part)	185	51 932	-	84	101	-	139	26 705	62	20	47	10
Henry County	9 437	36 439	2 037	4 517	2 426	457	5 469	22 432	3 112	1 967	380	10
Blue River township	261	31 146	76	126	35	24	89	25 625	40	49	-	-
Mooreland town	71	25 250	35	31	2	3	35	21 875	20	15	-	-
Dudley township	224	41 200	47	88	69	20	124	28 400	53	47	24	-
Straughn town	56	27 500	22	22	12	-	32	16 250	26	6	-	-
Fall Creek township	948	40 083	195	434	283	36	615	23 149	346	224	45	-
Middletown town	446	33 152	120	231	95	-	319	20 188	209	110	-	-
Franklin township	248	47 500	48	76	91	33	84	32 500	31	26	27	-
Lewisville town	68	34 750	14	35	17	2	34	23 864	22	9	3	-
Greensboro township	320	36 667	62	169	85	4	147	26 313	63	74	10	-
Greensboro town	38	30 625	15	18	5	-	8	16 250	6	2	-	-
Kennard town	67	37 361	9	38	18	2	47	24 063	25	22	-	-
Shirley town (part)	29	35 625	9	10	8	2	15	25 625	7	6	2	-
Harrison township	289	37 961	44	144	99	2	143	22 202	78	63	-	2
Cadiz town	32	27 083	11	19	2	-	10	22 500	9	1	-	-
Henry township	4 359	35 156	1 017	2 060	1 026	256	2 795	21 530	1 704	923	168	-
New Castle city	3 137	32 624	799	1 512	656	170	2 066	20 554	1 407	535	124	-
Jefferson township	300	34 750	59	174	47	20	112	29 706	35	61	16	-
Sulphur Springs town	81	42 250	14	45	21	1	40	23 214	25	12	3	-
Liberty township	254	43 214	40	108	88	18	153	20 938	89	46	18	-
Prairie township	727	39 830	144	352	211	20	310	22 283	175	119	16	-
Mount Summit town	73	33 281	18	41	11	3	43	22 321	24	19	-	-
Springport town	28	39 167	2	21	4	1	15	32 813	7	6	2	-
Spiceland township	478	36 818	80	250	133	15	261	24 542	136	99	26	-
Dunreith town	39	40 781	4	23	12	-	18	25 357	8	10	-	-
Spiceland town	164	37 333	30	79	49	6	105	28 393	48	43	14	-
Stoney Creek township	172	32 222	47	100	22	3	82	22 500	56	18	8	-
Blountsville town	28	32 500	7	16	5	-	7	16 250	5	2	-	-
Wayne township	857	36 467	178	436	237	6	554	23 389	306	218	22	8
Knightstown town	382	36 081	94	198	90	-	308	22 111	187	109	12	-
Howard County	16 775	43 767	3 359	6 029	6 525	862	10 590	26 566	4 846	4 018	1 654	72
Center township	8 854	38 771	2 212	3 481	2 835	326	5 889	24 380	3 031	2 102	716	40
Kokomo city (part)	7 950	37 861	2 130	3 092	2 473	255	5 313	24 250	2 751	1 897	640	25
Clay township	905	67 925	53	220	552	80	457	31 125	166	248	43	-
Ervin township	498	50 993	97	125	244	32	287	36 125	55	148	84	-
Harrison township	1 768	52 139	256	539	793	180	1 218	34 265	428	377	394	19
Kokomo city (part)	458	37 917	110	198	141	9	390	31 691	139	131	111	9
Honey Creek township	410	43 088	61	183	155	11	254	27 188	113	105	34	2
Russiaville town	216	38 833	40	96	74	6	125	25 875	59	52	12	2
Howard township	660	43 636	125	244	286	5	345	27 153	157	112	69	7
Jackson township	135	50 313	8	58	62	7	47	23 750	29	18	-	-

Table 11. **Earnings in 1999 of Full-Time, Year-Round Workers, by Sex: 2000**—Con.

[Data based on a sample (except Tables 65-68). For information on confidentiality protection, coverage, sampling error, and nonsampling error, see Appendix G.
For location of definitions, see "How to Use This Census Report"]

State County County Subdivision Place	Male						Female					
			Earnings in 1999						Earnings in 1999			
	Workers with earnings	Median earnings in 1999 (dollars)	$1 to $24,999 or loss	$25,000 to $49,999	$50,000 to $99,999	$100,000 or more	Workers with earnings	Median earnings in 1999 (dollars)	$1 to $24,999 or loss	$25,000 to $49,999	$50,000 to $99,999	$100,000 or more
Howard County—Con.												
Liberty township	1 115	50 334	173	373	488	81	712	27 742	304	328	80	-
Greentown town	487	42 132	94	190	177	26	346	27 000	153	151	42	-
Monroe township	328	50 000	57	107	133	31	134	36 667	33	58	39	4
Taylor township	1 930	50 000	306	659	875	90	1 166	27 534	505	481	180	-
Indian Heights CDP	646	45 909	88	293	259	6	418	21 250	226	145	47	-
Kokomo city (part)	245	51 758	24	76	130	15	164	28 500	62	75	27	-
Union township	172	58 553	11	40	102	19	81	29 185	25	41	15	-
Huntington County	8 246	34 894	1 846	4 273	1 818	309	5 465	21 693	3 421	1 765	271	8
Clear Creek township	429	45 368	36	198	132	63	224	27 826	93	90	41	-
Dallas township	528	31 897	144	305	57	22	391	21 917	250	111	30	-
Andrews town	293	30 580	80	182	24	7	174	19 891	120	44	10	-
Huntington township	4 341	32 295	1 116	2 170	920	135	3 147	20 961	2 117	916	114	-
Huntington city	3 495	31 830	959	1 746	684	106	2 627	20 921	1 797	742	88	-
Jackson township	924	36 415	167	519	222	16	475	25 969	222	226	27	-
Roanoke town	357	39 375	58	208	84	7	228	23 750	117	94	17	-
Jefferson township	208	34 861	34	122	33	19	156	20 259	109	32	15	-
Mount Etna town (part)	6	27 500	-	6	-	-	5	27 083	-	5	-	-
Lancaster township	324	35 833	59	177	73	15	132	22 826	86	34	12	-
Mount Etna town (part)	7	33 438	2	5	-	-	8	21 250	7	1	-	-
Polk township	136	40 417	15	65	56	-	109	20 489	96	13	-	-
Mount Etna town (part)	-	-	-	-	-	-	2	16 250	2	-	-	-
Rock Creek township	284	36 474	65	134	85	-	209	24 402	110	83	8	8
Markle town (part)	138	35 536	39	69	30	-	101	21 635	64	37	-	-
Salamonie township	480	35 208	111	272	88	9	304	22 202	187	110	7	-
Warren town	305	33 229	67	190	44	4	191	21 821	114	75	2	-
Union township	306	39 375	36	163	101	6	110	26 667	49	57	4	-
Markle town (part)	-	-	-	-	-	-	-	-	-	-	-	-
Warren township	164	37 315	23	107	10	24	150	21 389	87	56	7	-
Wayne township	122	32 019	40	41	41	-	58	26 944	15	37	6	-
Mount Etna town (part)	1	43 750	-	1	-	-	1	21 250	1	-	-	-
Jackson County	9 332	31 505	2 673	4 801	1 629	229	5 659	22 301	3 401	2 022	193	43
Brownstown township	939	31 298	247	481	207	4	745	21 834	464	234	47	-
Brownstown town	472	27 984	159	234	75	4	419	21 503	273	125	21	-
Carr township	266	27 024	116	119	31	-	179	21 434	114	65	-	-
Medora town	101	23 646	57	35	9	-	71	20 288	51	20	-	-
Driftwood township	239	25 801	107	103	19	10	115	22 250	66	42	7	-
Grassy Fork township	203	35 134	25	147	18	13	119	21 484	69	44	6	-
Hamilton township	415	32 292	129	187	92	7	264	21 500	155	92	10	7
Jackson township	4 454	30 857	1 305	2 308	686	155	2 571	22 505	1 547	935	60	29
Seymour city (part)	3 810	30 521	1 125	1 977	574	134	2 176	22 324	1 342	785	37	12
Owen township	394	30 985	124	188	82	-	210	21 679	148	62	-	-
Pershing township	361	36 058	58	203	100	-	189	22 370	115	57	17	-
Redding township	998	34 231	296	456	217	29	639	23 339	368	243	21	7
Seymour city (part)	316	32 241	115	146	55	-	200	21 862	117	77	6	-
Salt Creek township	54	35 921	11	37	6	-	20	33 500	-	20	-	-
Vernon township	779	30 802	222	450	103	4	480	21 830	277	195	8	-
Crothersville town	305	29 856	98	167	38	2	224	21 486	142	80	2	-
Washington township	230	42 237	33	122	68	7	128	23 409	78	33	17	-
Jasper County	5 961	38 544	1 178	2 932	1 624	227	2 906	22 191	1 724	1 056	112	14
Barkley township	180	43 542	13	90	77	-	78	13 846	67	6	5	-
Carpenter township	455	35 568	103	235	92	25	278	20 500	190	81	7	-
Remington town	281	34 135	64	177	40	-	210	20 833	144	59	7	-
Gillam township	118	29 667	34	73	11	-	90	18 971	75	15	-	-
Hanging Grove township	70	30 000	29	36	5	-	17	16 875	17	-	-	-
Jordan township	91	35 750	26	60	5	-	25	16 250	15	6	4	-
Kankakee township	200	41 293	14	106	69	11	84	27 000	38	46	-	-
Keener township	1 740	41 188	306	787	587	60	753	21 497	445	264	36	8
De Motte town	590	36 705	120	301	151	18	342	22 941	199	110	25	8
Roselawn CDP (part)	309	42 798	53	143	113	-	106	16 813	81	25	-	-
Marion township	1 187	35 075	270	642	221	54	804	22 230	462	317	19	6
Collegeville CDP	53	53 542	5	19	29	-	32	18 382	27	5	-	-
Rensselaer city	898	33 971	210	468	179	41	627	24 016	332	270	19	6
Milroy township	50	36 818	16	12	11	11	40	18 750	34	6	-	-
Newton township	159	40 353	16	97	40	6	69	32 750	6	53	10	-
Union township	324	40 305	99	132	85	8	113	24 073	68	29	16	-
Walker township	582	42 143	111	252	197	22	243	24 507	129	104	10	-
Wheatfield township	805	39 890	141	410	224	30	312	23 659	178	129	5	-
Wheatfield town	138	34 792	23	99	14	2	71	23 472	41	25	5	-
Jay County	4 362	31 031	1 343	2 430	502	87	2 672	21 015	1 807	818	33	14
Bearcreek township	253	28 047	98	120	35	-	133	20 417	99	33	1	-
Bryant town	76	21 833	46	26	4	-	55	17 266	47	8	-	-
Greene township	210	37 941	33	127	43	7	85	21 528	50	35	-	-
Jackson township	249	27 396	113	112	16	8	134	20 813	100	34	-	-
Jefferson township	203	34 583	58	110	35	-	107	19 688	75	27	5	-
Knox township	135	32 578	54	69	12	-	43	23 250	32	11	-	-
Madison township	122	30 435	26	91	4	1	51	25 987	18	33	-	-
Salamonia town	18	30 313	2	14	2	-	28	25 313	13	15	-	-
Noble township	179	31 302	42	116	14	7	62	21 591	40	22	-	-
Penn township	203	31 641	58	107	36	2	137	22 933	90	44	3	-
Pennville town	120	29 167	47	55	16	2	78	21 875	51	24	3	-
Pike township	196	32 763	55	105	30	6	66	21 667	39	22	5	-
Richland township	954	31 753	250	559	134	11	614	20 441	450	154	10	-
Dunkirk city (part)	485	32 831	107	315	59	4	311	20 469	239	72	-	-
Redkey town	269	29 464	84	162	21	2	185	19 340	140	45	-	-
Wabash township	112	24 808	57	55	-	-	43	18 594	34	9	-	-
Wayne township	1 546	30 383	499	859	143	45	1 197	20 993	780	394	9	14
Portland city	1 234	29 728	420	699	75	40	970	21 134	639	313	9	9
Jefferson County	6 207	31 618	1 874	3 035	1 169	129	4 250	22 033	2 562	1 443	234	11
Graham township	296	31 033	78	200	18	-	221	20 477	178	43	-	-
Hanover township	810	30 694	253	365	181	11	580	23 651	324	223	33	-
Hanover town	550	30 000	186	274	90	-	341	23 384	197	121	23	-

Table 11. **Earnings in 1999 of Full-Time, Year-Round Workers, by Sex: 2000**—Con.

[Data based on a sample (except Tables 65-68). For information on confidentiality protection, coverage, sampling error, and nonsampling error, see Appendix G.
For location of definitions, see "How to Use This Census Report"]

State County County Subdivision Place	Male						Female					
			Earnings in 1999						Earnings in 1999			
	Workers with earnings	Median earnings in 1999 (dollars)	$1 to $24,999 or loss	$25,000 to $49,999	$50,000 to $99,999	$100,000 or more	Workers with earnings	Median earnings in 1999 (dollars)	$1 to $24,999 or loss	$25,000 to $49,999	$50,000 to $99,999	$100,000 or more
Jefferson County—Con.												
Lancaster township	326	27 813	122	159	38	7	259	21 639	158	85	16	-
Dupont town	64	32 188	22	28	13	1	46	23 333	27	19	-	-
Madison township	3 372	32 722	976	1 635	676	85	2 200	22 112	1 278	764	147	11
Madison city	2 362	32 800	720	1 104	474	64	1 570	22 039	907	565	87	11
Milton township	175	34 531	57	88	30	-	90	21 630	57	31	2	-
Brooksburg town	21	37 917	2	14	5	-	13	17 250	7	4	2	-
Monroe township	90	27 065	26	50	14	-	72	18 889	51	16	5	-
Republican township	394	30 645	141	194	52	7	285	21 625	191	87	7	-
Saluda township	286	28 438	64	159	56	7	222	21 774	143	67	12	-
Shelby township	194	41 458	50	81	57	6	132	25 052	65	67	-	-
Smyrna township	264	27 614	107	104	47	6	189	21 192	117	60	12	-
Jennings County	5 861	30 377	1 975	2 796	970	120	3 964	21 023	2 673	1 156	126	9
Bigger township	155	24 250	85	61	9	-	165	20 195	112	53	-	-
Campbell township	334	24 211	173	132	20	9	186	19 531	131	55	-	-
Center township	1 816	31 046	545	908	324	39	1 235	20 738	863	321	44	7
North Vernon city (part)	1 294	31 173	405	628	222	39	947	21 137	653	260	27	7
Columbia township	154	30 000	75	60	19	-	107	21 406	72	35	-	-
Geneva township	1 570	31 701	447	774	306	43	1 148	20 599	837	270	41	-
Lovett township	222	31 029	80	99	36	7	151	25 980	61	85	5	-
Marion township	241	25 313	117	97	27	-	81	22 279	47	34	-	-
Montgomery township	204	25 000	102	89	13	-	112	25 682	53	50	9	-
Sand Creek township	139	31 250	50	74	15	-	84	20 250	57	27	-	-
Spencer township	473	31 432	153	239	74	7	316	22 558	200	102	14	-
Vernon township	553	32 284	148	263	127	15	379	20 754	240	124	13	2
North Vernon city (part)	-	-	-	-	-	-	-	-	-	-	-	-
Vernon town	58	28 333	17	34	7	-	28	22 143	15	9	2	2
Johnson County	25 669	42 272	3 783	11 740	8 682	1 464	16 356	28 181	6 335	7 882	1 980	159
Blue River township	1 020	27 500	374	504	113	29	665	23 542	357	289	19	-
Edinburgh town (part)	838	27 306	324	423	91	-	540	24 250	279	254	7	-
Clark township	452	43 000	48	225	151	28	215	27 396	96	99	20	-
Franklin township	3 681	37 296	680	1 961	962	78	2 613	25 753	1 202	1 214	197	-
Franklin city (part)	3 108	36 791	590	1 692	779	47	2 299	25 212	1 125	999	175	-
Whiteland town (part)	-	-	-	-	-	-	-	-	-	-	-	-
Hensley township	645	38 542	71	345	206	23	352	26 603	151	178	20	3
Trafalgar town (part)	205	38 438	17	139	49	-	109	22 083	59	41	6	3
Needham township	908	37 875	155	444	277	32	685	26 691	308	303	74	-
Franklin city (part)	437	42 865	32	207	166	32	380	31 389	131	200	49	-
Nineveh township	852	39 889	164	433	224	31	527	25 383	256	172	89	10
Princes Lakes town	361	36 417	67	223	68	3	224	25 000	112	91	21	-
Trafalgar town (part)	-	-	-	-	-	-	-	-	-	-	-	-
Pleasant township	9 081	39 878	1 504	4 544	2 725	308	6 139	27 452	2 485	3 077	531	46
Franklin city (part)	294	40 200	25	187	82	-	177	24 830	90	61	26	-
Greenwood city (part)	6 475	39 688	1 168	3 159	1 888	260	4 404	27 835	1 742	2 221	410	31
New Whiteland town	1 091	39 382	139	643	301	8	753	26 042	344	356	53	-
Whiteland town (part)	895	42 247	96	411	377	11	617	29 005	216	352	34	15
Union township	482	42 083	69	244	134	35	256	22 254	156	69	31	-
Bargersville town (part)	86	33 214	21	51	14	-	46	22 188	27	19	-	-
White River township	8 548	52 764	718	3 040	3 890	900	4 904	32 450	1 324	2 481	999	100
Bargersville town (part)	459	38 750	52	272	133	2	229	24 458	121	99	9	-
Greenwood city (part)	1 609	45 795	191	686	646	86	1 065	32 127	235	598	214	18
Knox County	6 759	30 536	2 392	3 005	1 163	199	4 835	20 916	3 123	1 459	238	15
Busseron township	271	25 893	128	92	50	1	182	19 052	130	50	2	-
Oaktown town	106	30 000	35	54	16	1	72	18 636	53	19	-	-
Decker township	14	21 250	14	-	-	-	24	4 808	24	-	-	-
Harrison township	436	32 391	116	250	60	10	277	22 455	168	108	1	-
Monroe City town	106	31 364	36	64	5	1	78	18 269	55	23	-	-
Johnson township	292	30 204	93	157	31	11	208	22 120	133	66	9	-
Decker town	40	25 000	20	20	-	-	20	15 714	17	3	-	-
Palmyra township	393	38 194	88	175	100	30	232	25 833	101	107	24	-
Steen township	194	30 658	53	107	34	-	123	25 650	55	54	14	-
Wheatland town	80	28 750	24	43	13	-	68	21 458	44	22	2	-
Vigo township	818	31 750	294	336	178	10	511	18 378	386	98	27	-
Bicknell city (part)	425	31 815	149	190	86	-	305	17 757	252	42	11	-
Edwardsport town	77	26 979	29	38	10	-	39	17 917	25	14	-	-
Sandborn town	81	38 594	27	38	14	2	37	25 417	18	17	2	-
Vincennes township	3 604	29 063	1 381	1 540	564	119	2 834	20 605	1 877	810	132	15
Vincennes city	2 798	27 029	1 188	1 109	423	78	2 283	20 254	1 557	597	114	15
Washington township	483	32 344	148	231	86	18	268	20 698	178	71	19	-
Bicknell city (part)	98	30 625	33	57	8	-	45	21 250	28	-	17	-
Bruceville town	91	27 292	40	39	10	2	58	17 857	46	12	-	-
Widner township	254	31 582	77	117	60	-	176	26 214	71	95	10	-
Kosciusko County	16 367	36 209	3 521	8 683	3 545	618	9 443	23 516	5 086	3 883	416	58
Clay township	435	30 368	116	244	69	6	211	21 891	136	54	13	8
Claypool town	64	29 583	23	41	-	-	32	18 333	25	6	-	1
Etna township	314	37 885	80	162	62	10	141	20 871	105	36	-	-
Etna Green town	120	34 000	33	68	17	2	67	21 339	49	18	-	-
Franklin township	226	36 023	56	121	47	2	113	26 838	44	69	-	-
Mentone town (part)	41	31 750	12	17	10	2	38	26 071	16	22	-	-
Harrison township	773	32 352	230	413	117	13	441	22 027	269	159	13	-
Mentone town (part)	124	26 750	48	63	13	-	88	22 250	57	26	5	-
Jackson township	374	28 947	126	208	35	5	133	19 950	90	43	-	-
Sidney town	40	25 000	20	20	-	-	19	21 750	15	4	-	-
Jefferson township	354	40 385	60	193	90	11	173	21 746	109	59	5	-
Nappanee city (part)	54	37 917	12	36	6	-	37	22 750	23	14	-	-
Lake township	373	30 547	117	202	40	14	201	21 356	148	53	-	-
Silver Lake town	97	31 442	25	67	5	-	68	21 000	45	23	-	-
Monroe township	240	34 219	48	130	50	12	112	29 615	39	73	-	-
Plain township	1 741	36 431	396	864	413	68	1 011	25 132	500	473	30	8
Leesburg town	171	32 656	36	89	38	8	73	23 438	39	32	2	-
Warsaw city (part)	21	24 688	12	9	-	-	10	13 750	10	-	-	-
Prairie township	361	38 798	89	150	101	21	175	27 411	74	101	-	-
Scott township	351	37 243	70	146	128	7	144	17 439	108	36	-	-

Table 11. **Earnings in 1999 of Full-Time, Year-Round Workers, by Sex: 2000**—Con.

[Data based on a sample (except Tables 65-68). For information on confidentiality protection, coverage, sampling error, and nonsampling error, see Appendix G.
For location of definitions, see "How to Use This Census Report"]

State County County Subdivision Place	Male						Female					
			Earnings in 1999						Earnings in 1999			
	Workers with earnings	Median earnings in 1999 (dollars)	$1 to $24,999 or loss	$25,000 to $49,999	$50,000 to $99,999	$100,000 or more	Workers with earnings	Median earnings in 1999 (dollars)	$1 to $24,999 or loss	$25,000 to $49,999	$50,000 to $99,999	$100,000 or more
Kosciusko County—Con.												
Seward township	594	36 058	95	370	101	28	336	25 459	159	159	18	-
Burket town	43	28 250	16	27	-	-	39	19 583	22	17	-	-
Tippecanoe township	1 489	40 070	307	732	384	66	874	24 259	461	336	72	5
North Webster town	200	36 406	29	107	62	2	122	22 344	71	35	15	1
Turkey Creek township	1 996	39 684	301	1 014	594	87	1 247	25 604	581	620	35	11
Syracuse town	643	34 526	143	343	157	-	483	22 820	279	178	20	6
Van Buren township	831	36 960	157	464	170	40	555	23 698	315	195	45	-
Milford town	343	32 898	87	219	37	-	215	24 107	115	87	13	-
Washington township	673	32 436	157	395	102	19	384	22 298	218	157	9	-
Pierceton town	160	30 682	58	84	18	-	86	22 000	50	34	2	-
Wayne township	5 242	35 901	1 116	2 875	1 042	209	3 192	23 199	1 730	1 260	176	26
Warsaw city (part)	2 486	33 553	618	1 349	457	62	1 541	22 359	871	574	91	5
Winona Lake town	828	35 313	183	495	112	38	596	25 769	278	266	31	21
LaGrange County	6 796	33 872	1 682	3 859	1 051	204	3 173	23 395	1 772	1 241	138	22
Bloomfield township	1 085	31 296	338	560	169	18	599	22 971	349	205	45	-
Lagrange town (part)	540	29 015	195	266	72	7	337	22 009	223	98	16	-
Clay township	459	32 425	157	214	83	5	204	22 632	120	78	-	6
Lagrange town (part)	14	41 250	-	11	3	-	4	16 250	4	-	-	-
Clearspring township	738	31 719	223	382	90	43	261	25 288	126	127	-	8
Topeka town (part)	170	30 667	53	96	16	5	71	24 821	36	33	-	2
Eden township	664	36 964	93	439	106	26	187	20 493	135	52	-	-
Topeka town (part)	113	35 750	19	68	24	2	68	22 727	44	24	-	-
Greenfield township	294	32 083	84	175	30	5	137	23 875	73	64	-	-
Johnson township	673	36 571	105	440	93	35	431	23 975	236	161	26	8
Wolcottville town (part)	100	30 441	23	72	5	-	51	21 250	33	16	-	2
Lima township	472	30 703	131	253	75	13	345	20 975	234	104	7	-
Milford township	664	35 813	143	386	116	19	349	25 187	168	162	19	-
Newbury township	789	33 963	197	383	179	30	269	24 911	135	114	20	-
Shipshewana town	117	36 875	27	49	30	11	57	22 750	33	15	9	-
Springfield township	298	26 689	99	194	5	-	158	25 152	77	72	9	-
Van Buren township	660	37 421	112	433	105	10	233	24 821	119	102	12	-
Lake County	84 976	41 986	15 780	36 450	29 150	3 596	55 779	26 393	25 136	24 345	5 764	534
Calumet township	16 635	37 363	4 061	7 370	4 959	245	14 720	25 000	7 360	5 827	1 447	86
Gary city (part)	11 339	35 007	3 315	4 866	3 027	131	11 383	24 444	5 853	4 442	1 021	67
Griffith town (part)	3 735	44 766	510	1 659	1 459	107	2 502	27 036	1 049	1 055	379	19
Lake Station city (part)	-	-	-	-	-	-	-	-	-	-	-	-
Cedar Creek township	2 190	46 069	299	989	791	111	1 218	23 333	633	549	27	9
Lake Dalecarlia CDP	248	44 659	31	166	51	-	135	21 250	84	51	-	-
Lowell town (part)	1 128	45 977	146	505	437	40	630	25 000	315	295	20	-
Center township	5 232	49 507	652	2 006	2 213	361	3 008	25 892	1 377	1 185	391	55
Cedar Lake town (part)	1 008	43 611	155	452	381	20	507	24 267	262	221	24	-
Crown Point city (part)	2 639	50 082	259	1 053	1 140	187	1 816	25 599	857	672	240	47
Eagle Creek township	330	43 684	62	132	129	7	294	24 539	154	127	13	-
Hanover township	1 991	46 040	348	778	788	77	844	25 769	406	378	60	-
Cedar Lake town (part)	1 010	40 217	252	426	305	27	448	25 357	219	222	7	-
St. John town (part)	448	47 935	59	184	197	8	166	28 235	70	68	28	-
Hobart township	7 570	40 758	1 342	3 716	2 351	161	4 430	24 389	2 293	1 807	322	8
Gary city (part)	5	33 750	-	5	-	-	7	13 750	7	-	-	-
Hobart city (part)	4 506	43 088	516	2 252	1 595	143	2 796	25 913	1 333	1 200	255	8
Lake Station city (part)	2 538	35 761	723	1 140	665	10	1 351	22 659	786	501	64	-
New Chicago town	396	36 400	103	220	69	4	220	22 045	129	88	3	-
North township	27 971	39 349	6 081	12 685	8 011	1 194	17 824	25 850	8 412	7 584	1 690	138
East Chicago city	3 945	32 588	1 243	1 859	763	80	2 792	21 678	1 751	884	150	7
Hammond city	13 632	35 778	3 410	6 893	3 179	150	8 933	25 180	4 412	3 985	487	49
Highland town	4 965	46 217	600	2 190	1 964	211	3 298	28 635	1 280	1 461	532	25
Munster town	4 468	53 387	598	1 279	1 866	725	2 260	34 490	664	1 028	511	57
Whiting city	961	33 565	230	464	239	28	541	21 981	305	226	10	-
Ross township	7 990	43 271	1 227	3 593	2 928	242	5 204	29 321	1 815	2 717	618	54
Crown Point city (part)	1 109	50 103	168	381	518	42	746	29 737	201	399	138	8
Hobart city (part)	576	47 195	56	293	210	17	317	30 869	72	204	22	19
Merrillville town	6 259	41 820	1 003	2 909	2 164	183	4 132	29 005	1 542	2 114	449	27
St. John township	12 363	51 393	1 403	4 161	5 746	1 053	7 006	31 103	2 123	3 689	1 021	173
Dyer town	3 228	51 604	312	1 064	1 544	308	1 822	32 427	476	994	297	55
Griffith town (part)	5	56 250	-	-	5	-	-	-	-	-	-	-
St. John town (part)	1 585	57 429	160	418	840	167	790	31 327	304	310	144	32
Schererville town	5 698	50 732	629	2 075	2 504	490	3 524	30 745	1 030	1 939	496	59
West Creek township	1 131	45 369	164	495	434	38	481	23 655	276	153	52	-
Lowell town (part)	320	39 412	49	188	76	7	217	21 182	139	66	12	-
Schneider town	82	41 250	22	37	21	2	17	23 125	13	4	-	-
Winfield township	1 573	51 793	141	525	800	107	750	29 032	287	329	123	11
Lakes of the Four Seasons CDP (part)	949	52 058	69	296	518	66	447	29 393	169	184	84	10
Winfield town	502	52 143	55	166	240	41	255	28 516	99	116	39	1
LaPorte County	21 756	36 686	4 577	10 904	5 543	732	14 000	23 955	7 453	5 528	959	60
Cass township	373	39 408	81	165	114	13	190	23 571	99	80	9	2
Wanatah town (part)	138	41 250	28	58	47	5	70	22 308	36	27	5	2
Center township	5 074	36 526	998	2 728	1 154	194	3 308	23 214	1 884	1 206	218	-
La Porte city (part)	3 540	32 487	839	2 075	581	45	2 425	22 380	1 463	836	126	-
Clinton township	477	31 845	177	187	113	-	154	25 441	74	67	13	-
Wanatah town (part)	82	42 143	8	39	35	-	40	26 500	14	26	-	-
Coolspring township	3 044	38 208	538	1 460	950	96	2 104	24 611	1 078	859	162	5
Michigan City city (part)	1 223	33 168	260	669	275	19	945	23 898	506	369	70	-
Trail Creek town (part)	175	39 063	31	104	40	-	110	27 500	42	51	17	-
Dewey township	214	32 955	70	100	41	3	107	22 063	60	39	8	-
La Crosse town	121	34 583	36	55	29	1	71	21 513	46	18	7	-
Galena township	362	42 813	51	153	143	15	257	23 681	138	91	22	6
Hanna township	206	38 981	28	127	51	-	93	21 157	61	32	-	-
Hudson township	437	40 156	72	248	109	8	269	26 776	121	130	18	-
Johnson township	54	29 167	13	24	17	-	40	30 735	-	40	-	-
Kankakee township	890	41 045	197	404	257	32	580	25 439	277	255	48	-
La Porte city (part)	185	30 905	56	112	17	-	193	22 415	123	59	11	-
Lincoln township	383	31 305	125	213	36	9	250	23 289	138	112	-	-
Michigan township	5 166	34 645	1 268	2 478	1 165	255	3 696	23 709	1 973	1 452	247	24
Long Beach town	331	71 563	14	80	112	125	139	41 250	25	64	38	12

Table 11. **Earnings in 1999 of Full-Time, Year-Round Workers, by Sex: 2000**—Con.

[Data based on a sample (except Tables 65-68). For information on confidentiality protection, coverage, sampling error, and nonsampling error, see Appendix G. For location of definitions, see "How to Use This Census Report"]

State County County Subdivision Place	Male						Female					
			Earnings in 1999						Earnings in 1999			
	Workers with earnings	Median earnings in 1999 (dollars)	$1 to $24,999 or loss	$25,000 to $49,999	$50,000 to $99,999	$100,000 or more	Workers with earnings	Median earnings in 1999 (dollars)	$1 to $24,999 or loss	$25,000 to $49,999	$50,000 to $99,999	$100,000 or more
LaPorte County—Con.												
Michigan township—Con.												
Michiana Shores town (part)	33	55 417	-	14	7	12	12	30 000	2	10	-	-
Michigan City city (part)	4 409	31 928	1 230	2 202	894	83	3 327	22 853	1 849	1 269	197	12
Pottawattamie Park town	44	63 750	5	13	16	10	21	22 292	11	8	2	-
Trail Creek town (part)	280	46 029	19	140	114	7	179	25 324	86	90	3	-
New Durham township	964	39 926	131	498	314	21	503	21 811	330	156	17	-
Westville town	483	33 906	77	301	96	9	273	21 525	178	91	4	-
Noble township	357	33 393	100	169	71	17	161	25 284	78	51	32	-
Pleasant township	721	37 274	84	436	192	9	465	24 447	244	202	19	-
La Porte city (part)	177	33 813	14	117	46	-	181	24 702	93	88	-	-
Prairie township	69	32 292	18	33	16	2	27	25 250	13	12	2	-
Scipio township	855	37 479	157	435	238	25	511	27 813	204	231	63	13
La Porte city (part)	315	30 625	116	116	63	20	178	32 344	68	70	34	6
Springfield township	969	39 712	225	405	306	33	602	21 802	344	216	32	10
Michiana Shores town (part)	29	39 375	4	16	9	-	24	30 938	2	18	2	2
Union township	405	31 301	110	247	48	-	299	21 972	196	96	7	-
Kingsford Heights town	205	31 065	48	132	25	-	209	21 477	149	60	-	-
Washington township	295	42 546	36	185	74	-	151	31 319	58	79	14	-
Kingsbury town	46	40 417	1	38	7	-	32	22 500	20	12	-	-
Wills township	441	38 558	98	209	134	-	233	26 163	83	122	28	-
Lawrence County	8 874	34 167	2 288	4 636	1 811	139	5 929	21 647	3 483	2 111	303	32
Bono township	200	37 130	60	61	70	9	81	18 177	73	8	-	-
Guthrie township	242	35 968	31	140	67	4	163	20 250	104	53	-	6
Indian Creek township	612	37 171	163	293	140	16	316	19 561	209	91	16	-
Oolitic town (part)	-	-	-	-	-	-	-	-	-	-	-	-
Marion township	1 945	31 705	577	937	415	16	1 236	18 926	852	348	29	7
Mitchell city	799	28 160	348	363	80	8	571	18 194	417	147	-	7
Marshall township	981	36 728	200	498	260	23	671	26 414	314	311	46	-
Perry township	423	32 542	98	278	41	6	259	25 815	122	120	10	7
Pleasant Run township	374	36 196	79	254	41	-	219	26 513	98	81	40	-
Shawswick township	3 545	34 082	944	1 838	708	55	2 648	22 793	1 490	1 003	143	12
Bedford city	2 124	31 956	682	1 032	377	33	1 764	22 578	975	675	102	12
Oolitic town (part)	244	30 758	76	123	45	-	141	21 650	88	47	6	-
Spice Valley township	552	30 842	136	337	69	10	336	21 172	221	96	19	-
Madison County	25 030	35 585	6 255	11 370	6 642	763	17 236	23 719	9 333	6 410	1 391	102
Adams township	884	42 038	178	367	310	29	534	23 867	296	179	59	-
Anderson city (part)	-	-	-	-	-	-	-	-	-	-	-	-
Markleville town	128	30 781	38	61	29	-	69	22 981	45	24	-	-
Anderson township	10 230	31 761	3 131	4 565	2 173	361	7 711	23 198	4 303	2 748	619	41
Anderson city (part)	9 789	31 348	3 072	4 416	1 999	302	7 391	22 888	4 210	2 585	562	34
Country Club Heights town	20	88 136	-	2	11	7	9	45 417	-	7	2	-
Edgewood town	402	49 808	57	145	159	41	294	31 739	93	144	52	5
River Forest town	4	100 000	-	-	2	2	2	26 250	-	2	-	-
Woodlawn Heights town	15	100 000+	2	2	2	9	15	48 438	-	10	3	2
Boone township	147	40 125	32	51	54	10	77	13 594	52	25	-	-
Duck Creek township	127	45 750	16	68	43	-	61	22 614	41	20	-	-
Elwood city (part)	-	-	-	-	-	-	-	-	-	-	-	-
Fall Creek township	2 669	41 150	427	1 171	956	115	1 446	26 422	591	657	158	40
Anderson city (part)	-	-	-	-	-	-	-	-	-	-	-	-
Pendleton town	698	39 545	97	306	285	10	496	25 753	220	241	35	-
Green township	779	40 149	123	401	235	20	538	24 268	281	231	26	-
Ingalls town	256	35 526	52	146	50	8	146	25 700	66	73	7	-
Jackson township	451	49 750	59	168	188	36	291	24 612	150	117	24	-
Lafayette township	1 116	37 091	282	481	331	22	739	21 966	415	248	76	-
Anderson city (part)	249	31 076	77	133	39	-	221	16 208	150	54	17	-
Frankton town (part)	77	35 781	17	45	15	-	46	25 500	22	24	-	-
Monroe township	2 094	31 790	591	1 008	476	19	1 262	23 136	675	479	108	-
Alexandria city	1 280	30 529	383	653	225	19	845	23 384	449	310	86	-
Orestes town	67	30 750	22	36	9	-	46	21 250	33	13	-	-
Pipe Creek township	2 457	33 712	705	1 105	614	33	1 668	21 098	1 134	471	63	-
Elwood city (part)	1 667	31 527	507	726	426	8	1 107	19 947	839	247	21	-
Frankton town (part)	289	35 739	68	135	80	6	210	21 857	133	73	4	-
Richland township	994	39 076	207	457	288	42	774	26 905	339	360	75	-
Anderson city (part)	86	31 750	29	24	33	-	97	23 229	57	31	9	-
Stony Creek township	767	37 337	141	393	219	14	497	25 353	242	224	31	-
Lapel town	357	38 854	55	183	114	5	273	24 727	140	120	13	-
Union township	1 927	41 266	263	919	688	57	1 388	25 880	656	565	146	21
Anderson city (part)	-	-	-	-	-	-	-	-	-	-	-	-
Chesterfield town (part)	614	35 457	135	337	133	9	479	22 966	294	152	33	-
Van Buren township	388	29 671	100	216	67	5	250	23 167	158	86	6	-
Summitville town	229	31 908	52	136	37	4	126	23 382	74	46	6	-
Marion County	171 594	36 503	40 995	79 234	41 939	9 426	135 718	27 846	54 145	64 069	15 423	2 081
Center township	25 922	28 692	10 114	12 063	3 281	464	19 861	22 402	11 426	7 155	1 086	194
Beech Grove city (part)	681	43 644	119	291	249	22	469	22 306	238	206	25	-
Indianapolis city (balance) (part)	25 241	28 285	9 995	11 772	3 032	442	19 392	22 404	11 188	6 949	1 061	194
Decatur township	5 513	34 509	1 178	2 972	1 310	53	3 764	25 986	1 766	1 693	265	40
Indianapolis city (balance) (part)	5 513	34 509	1 178	2 972	1 310	53	3 764	25 986	1 766	1 693	265	40
Franklin township	7 840	42 458	968	3 782	2 763	327	5 219	30 802	1 462	2 996	673	88
Beech Grove city (part)	181	29 583	59	105	17	-	186	26 111	81	88	17	-
Indianapolis city (balance) (part)	7 659	43 041	909	3 677	2 746	327	5 033	30 959	1 381	2 908	656	88
Lawrence township	23 027	42 610	4 272	9 266	6 932	2 557	18 759	31 042	6 042	9 230	3 001	486
Indianapolis city (balance) (part)	14 396	46 472	2 539	5 259	4 514	2 084	11 953	31 325	3 801	5 904	1 869	379
Lawrence city	8 631	38 924	1 733	4 007	2 418	473	6 806	30 406	2 241	3 326	1 132	107
Perry township	19 484	38 131	4 160	9 036	5 504	784	14 339	27 782	5 683	6 853	1 615	188
Beech Grove city (part)	2 032	36 484	342	1 079	567	44	1 811	26 191	825	838	128	20
Homecroft town	157	51 563	12	64	74	7	112	38 194	27	62	23	-
Indianapolis city (balance) (part)	16 856	38 125	3 766	7 706	4 688	696	12 171	28 006	4 744	5 820	1 439	168
Southport city	439	48 295	40	187	175	37	245	28 125	87	133	25	-
Pike township	16 091	40 754	2 930	7 503	4 512	1 146	14 183	31 501	4 083	7 455	2 373	272
Clermont town (part)	105	51 094	19	30	34	22	95	36 094	18	53	19	5
Indianapolis city (balance) (part)	15 986	40 709	2 911	7 473	4 478	1 124	14 088	31 492	4 065	7 402	2 354	267
Warren township	17 983	34 819	4 314	9 385	3 814	470	14 886	26 942	6 306	7 375	1 171	34
Beech Grove city (part)	-	-	-	-	-	-	-	-	-	-	-	-

Table 11. **Earnings in 1999 of Full-Time, Year-Round Workers, by Sex: 2000**—Con.

[Data based on a sample (except Tables 65-68). For information on confidentiality protection, coverage, sampling error, and nonsampling error, see Appendix G.
For location of definitions, see "How to Use This Census Report"]

State County County Subdivision Place	Male						Female					
			Earnings in 1999						Earnings in 1999			
	Workers with earnings	Median earnings in 1999 (dollars)	$1 to $24,999 or loss	$25,000 to $49,999	$50,000 to $99,999	$100,000 or more	Workers with earnings	Median earnings in 1999 (dollars)	$1 to $24,999 or loss	$25,000 to $49,999	$50,000 to $99,999	$100,000 or more
Marion County—Con.												
Warren township—Con.												
Cumberland town (part)	474	34 167	75	268	98	33	397	23 250	209	146	42	-
Indianapolis city (balance) (part)	17 244	34 718	4 184	8 979	3 663	418	14 299	27 011	6 007	7 133	1 125	34
Warren Park town	265	41 607	55	138	53	19	190	25 658	90	96	4	-
Washington township	28 319	41 035	5 705	11 300	8 251	3 063	22 764	31 213	6 973	11 569	3 562	660
Crows Nest town	14	100 000+	-	-	3	11	5	68 750	-	-	5	-
Indianapolis city (balance) (part)	27 556	40 699	5 652	11 104	8 025	2 775	22 400	31 131	6 908	11 427	3 472	593
Meridian Hills town	413	79 557	6	80	141	186	152	56 304	13	45	54	40
North Crows Nest town	12	100 000+	-	-	5	7	5	12 083	3	2	-	-
Rocky Ripple town	140	32 500	32	81	27	-	104	30 000	33	53	18	-
Spring Hill town	35	44 063	11	11	-	13	22	55 000	-	9	7	6
Williams Creek town	81	100 000+	2	14	15	50	33	49 583	2	15	6	10
Wynnedale town	68	80 969	2	10	35	21	43	32 344	14	18	-	11
Wayne township	27 415	33 772	7 354	13 927	5 572	562	21 943	25 650	10 404	9 743	1 677	119
Clermont town (part)	245	36 042	42	149	46	8	222	26 818	95	101	22	4
Indianapolis city (balance) (part)	24 517	33 204	6 708	12 492	4 812	505	19 569	25 482	9 412	8 538	1 504	115
Speedway town	2 653	36 756	604	1 286	714	49	2 152	26 954	897	1 104	151	-
Marshall County	9 677	33 999	2 349	5 204	1 813	311	5 366	22 482	3 085	2 032	227	22
Bourbon township	669	35 481	149	350	168	2	411	22 917	218	178	15	-
Bourbon town	361	32 679	95	196	68	2	215	21 645	129	75	11	-
Center township	3 141	34 410	834	1 595	596	116	1 720	22 305	983	664	66	7
Plymouth city (part)	1 901	30 444	617	930	332	22	1 130	21 293	714	375	41	-
German township	1 769	35 324	389	964	368	48	1 032	22 118	642	354	36	-
Bremen town	897	32 443	219	532	142	4	604	21 902	384	204	16	-
Green township	228	28 529	74	109	35	10	132	22 200	74	58	-	-
Argos town (part)	4	57 500	-	-	4	-	7	14 688	4	3	-	-
North township	898	30 743	233	567	86	12	432	22 500	260	148	21	3
La Paz town	111	30 089	22	84	5	-	105	21 083	69	33	3	-
Polk township	679	32 548	141	373	123	42	348	23 750	193	135	20	-
Koontz Lake CDP (part)	15	47 344	-	8	-	7	12	46 250	6	-	6	-
Tippecanoe township	273	31 080	96	149	19	9	161	21 023	87	74	-	-
Union township	620	33 000	151	334	125	10	337	24 871	170	146	14	7
Culver town	292	34 583	78	136	68	10	171	24 453	89	65	10	7
Walnut township	569	34 886	117	330	107	15	332	23 261	182	132	18	-
Argos town (part)	324	33 929	74	196	51	3	208	21 346	128	76	4	-
West township	831	37 072	165	433	186	47	461	22 074	276	143	37	5
Plymouth city (part)	-	-	-	-	-	-	-	-	-	-	-	-
Martin County	2 151	31 200	740	1 018	365	28	1 163	21 732	673	413	64	13
Center township	353	32 434	133	164	48	8	216	20 789	134	60	17	5
Shoals town (part)	70	32 500	21	39	8	2	52	20 179	39	13	-	-
Halbert township	349	30 692	120	168	53	8	195	21 989	116	63	8	8
Shoals town (part)	31	21 875	17	12	2	-	27	26 875	12	13	2	-
Lost River township	128	22 130	68	39	21	-	19	20 804	19	-	-	-
Mitcheltree township	126	30 313	45	59	22	-	40	27 857	18	22	-	-
Perry township	1 004	32 260	279	518	195	12	574	22 171	316	219	39	-
Crane town	40	33 750	14	19	7	-	12	27 500	4	8	-	-
Loogootee city	492	30 660	174	249	57	12	339	21 490	184	127	28	-
Rutherford township	191	25 078	95	70	26	-	119	21 964	70	49	-	-
Miami County	7 414	34 595	1 892	3 681	1 622	219	4 655	21 311	2 919	1 460	262	14
Allen township	179	28 906	53	98	21	7	112	19 000	80	23	5	4
Macy town	55	32 321	11	36	8	-	35	15 750	31	3	1	-
Butler township	192	40 833	40	86	59	7	109	26 985	41	62	6	-
Clay township	200	39 000	16	105	67	12	121	20 231	85	36	-	-
Deer Creek township	373	38 630	89	180	86	18	190	22 105	110	45	35	-
Grissom AFB CDP (part)	-	-	-	-	-	-	-	-	-	-	-	-
Erie township	165	33 036	43	106	16	-	68	21 250	60	8	-	-
Harrison township	195	40 083	20	92	77	6	90	20 313	59	12	19	-
Jackson township	385	38 250	74	169	134	8	240	23 696	132	98	10	-
Amboy town	78	40 500	12	37	24	5	43	21 094	30	9	4	-
Converse town (part)	183	34 688	47	86	47	3	116	25 588	54	58	4	-
Jefferson township	618	35 700	120	366	107	25	359	25 184	175	164	18	2
Denver town	122	29 286	32	78	12	-	73	21 250	48	23	-	2
Mexico CDP	260	37 778	47	154	50	9	186	26 389	68	109	9	-
Perry township	239	31 806	72	112	55	-	113	18 942	97	16	-	-
Peru township	2 441	32 539	702	1 171	487	81	1 763	21 067	1 119	530	106	8
Peru city (part)	2 026	32 022	614	988	367	57	1 444	20 938	945	429	62	8
Pipe Creek township	1 261	35 116	267	686	279	29	666	22 000	403	219	44	-
Bunker Hill town	176	34 722	43	91	32	10	143	22 625	81	53	9	-
Grissom AFB CDP (part)	324	34 286	55	192	77	-	222	21 447	149	52	21	-
Richland township	251	31 435	75	151	19	6	138	25 926	59	68	11	-
Union township	159	29 653	60	65	34	-	99	16 853	83	16	-	-
Washington township	756	33 077	261	294	181	20	587	19 623	416	163	8	-
Peru city (part)	385	27 375	164	148	73	-	361	17 972	297	64	-	-
Monroe County	18 597	34 062	5 227	8 205	4 259	906	14 253	26 076	6 547	6 002	1 539	165
Bean Blossom township	621	39 280	101	301	198	21	456	25 536	219	177	60	-
Stinesville town	24	26 667	10	12	2	-	26	15 000	24	2	-	-
Benton township	743	36 924	145	383	183	32	465	24 775	237	179	44	5
Bloomington township	3 752	29 507	1 482	1 419	718	133	2 908	23 819	1 514	1 115	279	-
Bloomington city (part)	2 680	27 050	1 217	930	462	71	2 156	22 857	1 156	823	177	-
Clear Creek township	897	33 545	256	404	180	57	616	28 646	242	292	82	-
Indian Creek township	335	35 156	62	181	75	17	229	26 394	100	97	32	-
Perry township	6 626	35 947	1 668	2 897	1 579	482	5 168	27 324	2 109	2 316	617	126
Bloomington city (part)	4 799	37 125	1 232	1 910	1 269	388	3 660	28 113	1 453	1 582	510	115
Polk township	83	33 375	19	46	18	-	31	31 375	10	21	-	-
Richland township	2 495	33 466	599	1 208	611	77	2 099	25 712	988	918	186	7
Bloomington city (part)	14	15 000	14	-	-	-	-	-	-	-	-	-
Ellettsville town	1 006	32 153	288	491	220	7	851	26 313	373	411	67	-
Salt Creek township	341	40 980	87	145	101	8	254	30 625	85	103	44	22
Van Buren township	2 257	32 092	707	1 073	425	52	1 719	24 028	919	655	140	5
Bloomington city (part)	505	23 388	297	167	33	8	401	22 545	228	123	45	5
Washington township	447	45 568	101	148	171	27	308	26 829	124	129	55	-

Table 11. **Earnings in 1999 of Full-Time, Year-Round Workers, by Sex: 2000**—Con.

[Data based on a sample (except Tables 65-68). For information on confidentiality protection, coverage, sampling error, and nonsampling error, see Appendix G.
For location of definitions, see "How to Use This Census Report"]

State County County Subdivision Place	Male						Female					
			Earnings in 1999						Earnings in 1999			
	Workers with earnings	Median earnings in 1999 (dollars)	$1 to $24,999 or loss	$25,000 to $49,999	$50,000 to $99,999	$100,000 or more	Workers with earnings	Median earnings in 1999 (dollars)	$1 to $24,999 or loss	$25,000 to $49,999	$50,000 to $99,999	$100,000 or more
Montgomery County	7 847	36 612	1 729	4 336	1 590	192	4 676	23 010	2 627	1 792	246	11
Brown township	397	36 793	71	242	63	21	230	20 972	153	76	1	-
New Market town (part)	27	32 361	5	22	-	-	4	17 500	2	2	-	-
Waveland town	83	37 250	13	56	14	-	55	23 125	32	23	-	-
Clark township	361	31 581	93	221	47	-	237	25 684	104	125	8	-
Ladoga town	170	31 100	46	107	17	-	143	24 135	76	59	8	-
Coal Creek township	352	38 000	65	225	57	5	180	23 478	104	73	3	-
New Richmond town	79	32 917	15	55	7	2	47	24 375	24	23	-	-
Wingate town	47	41 250	10	29	8	-	36	21 250	23	13	-	-
Franklin township	444	36 776	76	274	86	8	209	25 685	96	103	10	-
Darlington town	178	35 463	34	112	32	-	86	21 310	59	24	3	-
Madison township	286	34 342	55	195	34	2	190	24 028	102	84	4	-
Linden town	162	32 955	45	92	23	2	112	22 679	69	43	-	-
Ripley township	210	39 808	40	129	41	-	124	28 750	49	67	8	-
Alamo town	13	32 813	3	7	3	-	4	23 750	2	2	-	-
Scott township	160	37 083	31	87	32	10	123	26 875	57	62	4	-
New Market town (part)	35	40 875	4	20	11	-	31	21 458	18	10	3	-
Sugar Creek township	119	32 344	37	59	23	-	66	20 833	37	23	6	-
Union township	4 784	37 131	1 046	2 517	1 075	146	2 989	22 726	1 711	1 079	194	5
Crawfordsville city	2 831	32 834	788	1 522	486	35	1 844	22 093	1 106	637	101	-
New Market town (part)	91	36 875	8	58	24	1	47	21 875	28	17	2	-
Walnut township	338	30 000	121	164	53	-	150	23 365	92	56	2	-
New Ross town	71	37 841	14	46	11	-	41	25 795	17	22	2	-
Wayne township	396	36 337	94	223	79	-	178	21 700	122	44	6	6
Waynetown town	199	35 313	57	116	26	-	117	21 287	89	28	-	-
Morgan County	15 436	39 701	3 084	6 955	4 925	472	9 554	26 311	4 254	4 238	949	113
Adams township	342	42 130	62	138	123	19	134	26 250	53	56	25	-
Ashland township	349	40 380	48	193	98	10	237	26 844	89	126	22	-
Baker township	162	36 250	35	83	44	-	76	17 333	49	27	-	-
Brown township	3 175	39 262	632	1 369	1 068	106	2 182	26 421	954	1 024	190	14
Mooresville town	2 190	37 763	448	970	736	36	1 569	26 520	669	744	142	14
Clay township	999	40 853	194	484	299	22	615	27 303	255	312	48	-
Bethany town	16	25 000	8	2	6	-	10	12 500	10	-	-	-
Brooklyn town	367	35 292	95	176	92	4	212	25 303	102	94	16	-
Green township	683	45 529	181	192	299	11	348	24 828	176	118	40	14
Gregg township	630	45 985	65	270	268	27	366	26 216	165	142	59	-
Harrison township	471	41 699	11	250	210	-	191	29 199	19	148	24	-
Jackson township	619	40 335	121	296	191	11	471	25 424	226	208	37	-
Morgantown town	193	31 066	42	113	33	5	138	23 068	86	45	7	-
Jefferson township	859	50 060	119	307	390	43	529	28 560	204	276	49	-
Madison township	1 858	41 517	330	869	634	25	1 094	30 660	357	518	189	30
Monroe township	1 129	38 859	218	507	345	59	717	25 547	348	305	54	10
Monrovia town	145	32 917	39	66	38	2	90	21 111	60	28	2	-
Ray township	376	37 682	94	230	50	2	199	21 509	116	66	17	-
Paragon town	125	33 750	39	76	8	2	84	21 354	57	26	1	-
Washington township	3 784	35 138	974	1 767	906	137	2 395	24 104	1 243	912	195	45
Martinsville city	2 419	31 215	733	1 163	473	50	1 562	22 090	924	537	101	-
Newton County	3 021	36 152	696	1 532	732	61	1 652	20 780	1 113	479	60	-
Beaver township	371	32 841	87	204	75	5	171	20 282	121	41	9	-
Morocco town	223	32 109	55	131	32	5	125	20 625	90	33	2	-
Colfax township	28	70 500	-	12	16	-	8	31 250	-	8	-	-
Grant township	285	31 458	69	183	33	-	168	22 065	103	63	2	-
Goodland town	229	30 292	66	136	27	-	141	21 607	93	46	2	-
Iroquois township	292	31 563	87	153	50	2	135	19 750	94	39	2	-
Brook town	228	31 339	66	120	40	2	123	18 750	94	27	2	-
Jackson township	102	33 214	29	54	11	8	80	20 385	55	25	-	-
Mount Ayr town	39	33 036	14	20	3	2	38	21 250	26	12	-	-
Jefferson township	382	32 500	113	181	74	14	306	21 429	204	91	11	-
Kentland town	313	32 734	104	137	58	14	258	20 714	189	64	5	-
Lake township	501	40 063	111	215	175	-	288	20 739	192	82	14	-
Lake Village CDP	168	50 161	41	41	86	-	125	21 688	69	47	9	-
Lincoln township	919	40 875	154	456	277	32	430	20 287	288	120	22	-
Roselawn CDP (part)	541	42 064	88	259	174	20	264	19 306	188	69	7	-
McClellan township	47	36 979	14	27	6	-	22	22 500	22	-	-	-
Washington township	94	32 292	32	47	15	-	44	19 750	34	10	-	-
Noble County	10 031	35 124	2 099	5 935	1 738	259	6 299	24 026	3 347	2 615	308	29
Albion township	525	31 604	109	367	46	3	334	23 509	201	129	4	-
Albion town (part)	514	31 473	109	358	44	3	323	23 531	195	124	4	-
Allen township	1 540	36 429	328	939	257	16	924	22 569	532	351	32	9
Avilla town	469	36 773	78	303	80	8	269	22 250	161	94	14	-
Kendallville city (part)	495	32 750	123	342	30	-	293	22 180	163	121	9	-
Elkhart township	361	35 579	42	247	72	-	185	25 917	87	98	-	-
Green township	412	42 692	36	219	130	27	241	24 861	121	88	32	-
Jefferson township	357	40 539	65	191	93	8	189	22 298	108	61	7	13
Albion town (part)	-	-	-	-	-	-	-	-	-	-	-	-
Noble township	624	37 083	125	316	145	38	485	22 630	288	178	19	-
Orange township	896	33 598	191	507	165	33	500	21 820	308	168	22	2
Rome City town	401	33 239	97	210	67	27	240	21 630	159	58	21	2
Wolcottville town (part)	104	30 909	22	68	14	-	70	22 500	37	33	-	-
Perry township	1 342	31 866	426	782	111	23	796	25 047	396	368	27	5
Ligonier city	813	31 596	242	486	85	-	545	23 938	298	225	17	5
Sparta township	545	31 397	132	316	76	21	395	23 445	223	160	12	-
Cromwell town	89	32 422	14	67	8	-	79	20 547	62	12	5	-
Swan township	584	39 167	78	346	141	19	348	25 417	170	164	14	-
Washington township	277	29 926	75	162	37	3	223	28 125	80	143	-	-
Wayne township	2 205	34 439	430	1 318	396	61	1 406	25 326	679	612	115	-
Kendallville city (part)	1 395	33 289	305	873	197	20	969	24 227	508	385	76	-
York township	363	32 917	62	225	69	7	273	22 463	154	95	24	-
Ohio County	1 196	37 297	272	593	311	20	744	25 242	366	349	29	-
Cass township	217	41 477	40	117	60	-	87	26 490	28	59	-	-
Pike township	41	50 341	6	13	22	-	14	16 750	14	-	-	-

Table 11. **Earnings in 1999 of Full-Time, Year-Round Workers, by Sex: 2000**—Con.

[Data based on a sample (except Tables 65-68). For information on confidentiality protection, coverage, sampling error, and nonsampling error, see Appendix G.
For location of definitions, see "How to Use This Census Report"]

State County County Subdivision Place	Male						Female					
			Earnings in 1999						Earnings in 1999			
	Workers with earnings	Median earnings in 1999 (dollars)	$1 to $24,999 or loss	$25,000 to $49,999	$50,000 to $99,999	$100,000 or more	Workers with earnings	Median earnings in 1999 (dollars)	$1 to $24,999 or loss	$25,000 to $49,999	$50,000 to $99,999	$100,000 or more
Ohio County—Con.												
Randolph township	875	36 230	226	430	199	20	575	24 365	303	248	24	-
Rising Sun city	485	35 213	142	221	113	9	294	23 438	172	105	17	-
Union township	63	44 464	-	33	30	-	68	37 857	21	42	5	-
Orange County	3 724	28 658	1 407	1 733	470	114	2 446	20 238	1 728	610	51	57
French Lick township	882	27 857	345	421	78	38	576	20 744	425	144	7	-
French Lick town	357	26 046	158	143	28	28	237	17 346	211	26	-	-
West Baden Springs town	114	29 444	34	69	11	-	78	19 375	63	15	-	-
Greenfield township	70	24 896	36	28	6	-	70	18 750	40	25	-	5
Jackson township	147	37 563	26	99	22	-	59	23 125	34	20	5	-
Northeast township	103	21 544	58	37	8	-	82	26 667	37	45	-	-
Northwest township	89	34 896	14	61	8	6	50	18 438	35	5	-	10
Orangeville township	137	30 089	35	77	17	8	83	20 398	60	23	-	-
Orleans township	652	29 018	224	315	90	23	439	21 168	269	146	10	14
Orleans town	384	26 630	177	138	58	11	285	19 375	212	63	3	7
Paoli township	1 159	28 509	436	540	153	30	777	19 067	562	175	21	19
Paoli town	641	28 566	245	317	70	9	500	20 110	357	119	17	7
Southeast township	311	24 125	173	88	41	9	241	18 144	201	23	8	9
Stampers Creek township	174	27 955	60	67	47	-	69	16 645	65	4	-	-
Owen County	4 207	32 011	1 224	2 225	658	100	2 931	21 782	1 808	984	139	-
Clay township	557	33 368	145	267	138	7	383	20 513	254	119	10	-
Franklin township	220	33 750	52	114	35	19	137	18 125	98	39	-	-
Harrison township	96	31 630	26	62	8	-	90	20 000	63	21	6	-
Jackson township	363	33 015	111	183	63	6	200	22 179	128	61	11	-
Jefferson township	182	31 250	54	111	17	-	90	21 711	61	24	5	-
Jennings township	187	30 924	52	114	21	-	108	27 917	41	52	15	-
Lafayette township	242	31 638	78	136	23	5	179	24 896	90	84	5	-
Marion township	237	27 917	105	83	44	5	102	20 000	74	28	-	-
Montgomery township	212	36 742	59	112	29	12	150	19 375	105	34	11	-
Morgan township	211	31 932	58	137	16	-	169	22 888	109	55	5	-
Taylor township	188	30 192	48	89	35	16	117	28 750	56	48	13	-
Washington township	1 173	32 325	336	609	199	29	977	22 103	585	338	54	-
Spencer town	414	29 679	149	223	42	-	386	21 531	235	143	8	-
Wayne township	339	31 107	100	208	30	1	229	20 580	144	81	4	-
Gosport town	115	32 396	40	64	10	1	100	18 667	75	21	4	-
Parke County	3 050	32 578	887	1 505	595	63	2 095	20 968	1 363	617	101	14
Adams township	705	31 723	210	356	116	23	682	20 967	431	196	44	11
Rockville town	430	30 909	133	252	45	-	372	21 745	232	121	19	-
Florida township	575	35 760	141	284	140	10	355	21 005	255	94	6	-
Rosedale town	132	33 000	44	60	25	3	113	18 750	86	27	-	-
Greene township	101	40 063	30	51	15	5	58	23 833	36	22	-	-
Howard township	69	30 197	28	33	8	-	36	17 143	28	8	-	-
Jackson township	141	42 589	20	84	37	-	60	26 600	14	40	6	-
Liberty township	130	26 250	59	62	9	-	80	20 800	57	19	4	-
Penn township	155	28 958	37	99	17	2	108	22 500	69	33	6	-
Bloomingdale town	60	27 308	18	30	10	2	51	20 417	33	18	-	-
Raccoon township	155	36 146	50	83	22	-	86	19 545	57	29	-	-
Reserve township	302	29 907	101	146	54	1	174	19 167	118	56	-	-
Montezuma town (part)	223	29 934	78	110	35	-	126	19 615	83	43	-	-
Sugar Creek township	88	36 667	12	54	10	12	33	19 792	19	14	-	-
Union township	267	35 781	94	73	95	5	212	21 442	131	62	19	-
Wabash township	158	30 595	59	80	19	-	104	18 854	83	19	2	-
Mecca town	61	24 886	31	30	-	-	44	20 938	35	9	-	-
Montezuma town (part)	2	21 250	2	-	-	-	6	15 000	6	-	-	-
Washington township	204	31 842	46	100	53	5	107	21 250	65	25	14	3
Marshall town	60	30 417	13	39	8	-	45	22 292	27	11	4	3
Perry County	3 650	31 554	1 001	1 970	609	70	2 431	22 123	1 463	890	73	5
Anderson township	335	31 627	80	199	47	9	207	23 854	109	90	8	-
Clark township	283	31 588	69	161	47	6	173	22 409	108	49	11	5
Leopold township	206	30 547	46	134	26	-	117	24 417	62	55	-	-
Oil township	214	32 292	52	122	40	-	139	22 150	94	45	-	-
Tobin township	111	26 375	50	48	13	-	125	21 991	80	37	8	-
Troy township	2 372	31 947	658	1 238	421	55	1 606	21 662	977	583	46	-
Cannelton city	193	26 940	74	108	9	2	167	20 174	125	42	-	-
Tell City city	1 445	31 908	420	705	280	40	1 022	21 232	614	369	39	-
Troy town	74	28 333	32	37	5	-	43	21 023	30	13	-	-
Union township	129	30 197	46	68	15	-	64	24 375	33	31	-	-
Pike County	2 475	31 967	656	1 281	526	12	1 385	20 970	932	433	20	-
Clay township	57	45 750	18	14	25	-	33	22 656	24	9	-	-
Jefferson township	366	31 141	70	262	28	6	207	18 510	136	71	-	-
Lockhart township	161	29 792	51	90	20	-	104	21 719	57	47	-	-
Logan township	31	31 458	-	24	7	-	39	24 219	22	17	-	-
Madison township	74	39 000	20	21	33	-	30	19 583	16	14	-	-
Marion township	214	33 300	62	100	52	-	122	21 755	85	37	-	-
Monroe township	150	32 917	50	78	22	-	78	19 531	52	18	8	-
Spurgeon town	55	27 031	21	26	8	-	33	19 250	22	11	-	-
Patoka township	577	30 710	201	233	141	2	335	20 757	227	100	8	-
Winslow town	135	30 063	38	79	18	-	108	19 259	79	28	1	-
Washington township	845	32 981	184	459	198	4	437	20 928	313	120	4	-
Petersburg city	393	31 510	107	208	74	4	240	21 042	180	56	4	-
Porter County	31 225	50 167	3 824	11 610	13 857	1 934	17 531	26 347	7 950	7 637	1 701	243
Boone township	1 202	50 903	145	404	622	31	662	22 126	378	239	45	-
Hebron town	700	46 865	100	279	309	12	407	21 855	234	145	28	-
Center township	7 726	51 212	945	2 661	3 373	747	4 403	27 279	1 897	1 909	538	59
Valparaiso city (part)	5 309	46 458	778	2 098	2 040	393	3 218	26 483	1 488	1 370	349	11
Jackson township	1 117	54 583	115	313	592	97	493	31 612	149	248	80	16
Chesterton town (part)	-	-	-	-	-	-	-	-	-	-	-	-
Liberty township	1 400	50 743	158	490	652	100	772	27 295	330	330	103	9
Chesterton town (part)	160	61 125	7	41	84	28	76	35 250	24	25	27	-
Morgan township	624	49 563	85	234	283	22	321	27 177	110	125	70	16
Pine township	597	50 036	113	185	242	57	327	25 491	158	129	30	10

Table 11. **Earnings in 1999 of Full-Time, Year-Round Workers, by Sex: 2000**—Con.

[Data based on a sample (except Tables 65-68). For information on confidentiality protection, coverage, sampling error, and nonsampling error, see Appendix G.
For location of definitions, see "How to Use This Census Report"]

State County County Subdivision Place	Male						Female					
			Earnings in 1999						Earnings in 1999			
	Workers with earnings	Median earnings in 1999 (dollars)	$1 to $24,999 or loss	$25,000 to $49,999	$50,000 to $99,999	$100,000 or more	Workers with earnings	Median earnings in 1999 (dollars)	$1 to $24,999 or loss	$25,000 to $49,999	$50,000 to $99,999	$100,000 or more
Porter County—Con.												
Pine township—Con.												
Beverly Shores town	148	46 389	23	55	49	21	93	38 750	27	35	23	8
Town of Pines town	178	41 000	31	79	66	2	113	22 969	63	43	5	2
Pleasant township	791	45 273	72	377	328	14	432	25 377	208	195	29	-
Kouts town	342	42 315	29	205	108	-	226	25 313	109	106	11	-
Portage township	9 266	46 145	1 289	3 914	3 913	150	5 363	25 162	2 647	2 358	312	46
Chesterton town (part)	-	-	-	-	-	-	-	-	-	-	-	-
Ogden Dunes town	300	61 111	32	72	131	65	150	41 667	25	66	41	18
Portage city (part)	6 928	46 490	912	2 985	2 955	76	4 024	25 424	1 945	1 820	231	28
South Haven CDP	1 209	41 003	188	562	459	-	727	23 283	415	279	33	-
Porter township	1 899	55 095	163	579	997	160	909	26 997	393	347	145	24
Lakes of the Four Seasons CDP (part)	732	52 471	38	242	390	62	436	27 222	170	176	79	11
Union township	1 822	52 419	186	635	741	260	905	28 844	360	457	80	8
Washington township	810	50 481	80	315	407	8	432	26 538	200	191	34	7
Valparaiso city (part)	17	39 861	-	9	8	-	10	71 250	-	-	10	-
Westchester township	3 971	50 082	473	1 503	1 707	288	2 512	26 889	1 120	1 109	235	48
Burns Harbor town	179	43 393	25	84	68	2	94	22 143	53	37	4	-
Chesterton town (part)	2 232	50 055	255	858	957	162	1 330	27 833	557	604	125	44
Dune Acres town	42	83 632	2	9	14	17	10	41 250	2	5	1	2
Portage city (part)	145	37 583	50	75	20	-	69	25 750	33	36	-	-
Porter town	1 027	50 799	117	362	480	68	772	26 055	359	348	63	2
Posey County	6 000	39 084	1 229	2 649	1 944	178	3 430	23 996	1 807	1 324	289	10
Bethel township	62	30 417	27	29	6	-	58	21 667	33	17	8	-
Griffin town	27	28 125	13	10	4	-	23	18 750	15	8	-	-
Black township	2 125	41 190	448	790	809	78	1 245	22 788	711	427	103	4
Mount Vernon city	1 430	40 045	319	547	525	39	932	22 790	527	333	72	-
Center township	366	40 324	42	193	126	5	153	26 250	62	68	23	-
Harmony township	270	38 500	69	108	80	13	182	21 029	127	43	12	-
New Harmony town	139	39 250	34	63	34	8	113	21 607	74	33	6	-
Lynn township	227	36 964	56	88	75	8	93	25 481	44	33	16	-
Marrs township	1 240	37 361	253	561	398	28	681	25 023	340	279	56	6
Point township	93	47 292	24	28	41	-	68	22 273	42	14	12	-
Robb township	429	30 766	112	211	102	4	223	22 550	136	75	12	-
Poseyville town	258	34 444	70	118	66	4	132	22 292	75	57	-	-
Robinson township	905	41 822	126	474	269	36	546	27 218	218	289	39	-
Smith township	283	35 464	72	167	38	6	181	24 271	94	79	8	-
Cynthiana town	156	35 286	45	102	9	-	117	20 583	82	29	6	-
Pulaski County	2 878	30 673	834	1 484	436	124	1 464	21 246	1 012	431	21	-
Beaver township	80	30 750	12	53	11	4	33	19 125	25	8	-	-
Cass township	155	41 397	25	91	27	12	106	22 273	55	51	-	-
Franklin township	100	34 167	40	30	21	9	82	21 389	60	22	-	-
Harrison township	171	38 894	12	109	37	13	69	21 484	41	28	-	-
Indian Creek township	159	31 553	34	83	42	-	57	24 018	34	23	-	-
Jefferson township	103	25 972	48	37	12	6	34	15 909	30	4	-	-
Monroe township	850	31 098	229	438	131	52	471	21 750	322	128	21	-
Winamac town	504	29 667	162	265	68	9	296	22 461	204	82	10	-
Rich Grove township	196	30 455	68	85	35	8	75	21 125	52	23	-	-
Salem township	305	30 590	81	171	42	11	143	20 134	108	35	-	-
Francesville town	188	30 000	52	122	14	-	106	20 341	82	24	-	-
Tippecanoe township	278	27 432	103	149	17	9	147	22 688	92	55	-	-
Monterey town	46	24 167	26	17	-	3	30	18 182	26	4	-	-
Van Buren township	282	25 833	130	128	24	-	139	19 792	105	34	-	-
Star City CDP	110	24 028	62	48	-	-	63	20 302	57	6	-	-
White Post township	199	31 202	52	110	37	-	108	17 500	88	20	-	-
Medaryville town	127	29 904	36	75	16	-	66	20 278	51	15	-	-
Putnam County	7 598	31 989	2 216	3 605	1 501	276	4 263	22 029	2 566	1 418	256	23
Clinton township	301	35 486	65	154	82	-	117	22 837	81	16	20	-
Cloverdale township	794	34 697	243	400	146	5	504	21 335	336	164	4	-
Cloverdale town (part)	434	33 561	120	248	61	5	304	20 857	218	82	4	-
Floyd township	814	38 939	170	352	282	10	473	25 653	219	217	37	-
Franklin township	413	38 566	83	227	92	11	244	23 289	148	94	2	-
Roachdale town (part)	205	31 688	59	106	38	2	120	22 500	72	46	2	-
Greencastle township	2 132	31 332	612	1 030	380	110	1 496	21 096	946	436	105	9
Greencastle city	1 510	30 940	441	767	220	82	1 113	20 889	711	309	84	9
Jackson township	169	29 276	69	85	15	-	104	22 321	54	31	11	8
Roachdale town (part)	-	-	-	-	-	-	2	16 250	2	-	-	-
Jefferson township	318	35 370	101	157	51	9	155	21 683	109	38	8	-
Madison township	248	39 219	87	114	47	-	103	26 484	42	53	8	-
Marion township	530	32 400	124	263	108	35	263	20 634	187	63	7	6
Fillmore town	121	27 404	48	65	5	3	60	21 875	36	20	4	-
Monroe township	292	35 417	91	144	48	9	181	22 070	107	62	12	-
Bainbridge town	142	27 917	49	71	21	1	119	21 172	73	45	1	-
Russell township	147	32 009	23	78	35	11	125	27 031	43	78	4	-
Russellville town	69	31 827	13	47	9	-	40	25 000	20	16	4	-
Warren township	779	25 851	349	241	113	76	186	24 643	97	71	18	-
Cloverdale town (part)	-	-	-	-	-	-	-	-	-	-	-	-
Washington township	661	30 764	199	360	102	-	312	21 346	197	95	20	-
Randolph County	5 431	30 951	1 607	2 937	740	147	3 005	20 634	1 987	930	88	-
Franklin township	315	29 087	98	194	23	-	167	23 250	94	71	2	-
Ridgeville town	181	27 596	75	88	18	-	117	24 107	61	54	2	-
Green township	200	37 188	54	87	59	-	127	22 422	76	47	4	-
Albany town (part)	52	28 409	18	24	10	-	42	20 962	29	13	-	-
Greensfork township	243	28 450	68	141	31	3	131	17 120	101	26	4	-
Jackson township	148	33 500	41	67	34	6	56	16 806	38	13	5	-
Monroe township	736	32 348	152	478	93	13	494	21 350	321	160	13	-
Farmland town	260	31 795	57	170	29	4	180	21 750	108	66	6	-
Parker City town	272	31 875	62	179	29	2	192	20 909	146	41	5	-
Stoney Creek township	238	33 889	76	95	62	5	118	18 281	88	26	4	-
Union township	459	32 578	112	274	66	7	214	21 731	135	67	12	-
Losantville town	40	32 222	7	29	3	1	25	21 607	19	6	-	-
Modoc town	42	31 250	15	18	9	-	15	24 375	8	6	1	-
Ward township	258	31 061	77	146	23	12	109	17 250	89	18	2	-

Table 11. **Earnings in 1999 of Full-Time, Year-Round Workers, by Sex: 2000**—Con.

[Data based on a sample (except Tables 65-68). For information on confidentiality protection, coverage, sampling error, and nonsampling error, see Appendix G.
For location of definitions, see "How to Use This Census Report"]

State County County Subdivision Place	Male						Female					
			Earnings in 1999						Earnings in 1999			
	Workers with earnings	Median earnings in 1999 (dollars)	$1 to $24,999 or loss	$25,000 to $49,999	$50,000 to $99,999	$100,000 or more	Workers with earnings	Median earnings in 1999 (dollars)	$1 to $24,999 or loss	$25,000 to $49,999	$50,000 to $99,999	$100,000 or more
Randolph County—Con.												
Ward township—Con.												
Saratoga town	58	29 167	23	18	14	3	39	13 750	32	7	-	-
Washington township	542	31 250	172	297	69	4	328	19 839	215	110	3	-
Lynn town	225	27 917	85	105	31	4	165	20 438	109	56	-	-
Wayne township	776	29 129	272	425	67	12	557	19 879	401	146	10	-
Union City city	600	27 877	229	341	30	-	451	17 850	326	120	5	-
White River township	1 516	30 288	485	733	213	85	704	21 233	429	246	29	-
Winchester city	936	28 947	339	436	119	42	471	22 226	256	186	29	-
Ripley County	5 420	34 055	1 224	3 049	1 006	141	3 408	23 610	1 823	1 401	178	6
Adams township	938	38 617	158	496	221	63	548	25 739	253	269	26	-
Batesville city (part)	244	61 429	20	70	91	63	111	30 903	18	78	15	-
Sunman town	145	30 179	45	78	22	-	105	24 107	55	48	2	-
Brown township	282	30 694	89	150	43	-	192	21 500	122	61	9	-
Center township	526	30 969	168	284	74	-	298	21 957	188	106	4	-
Osgood town	299	29 375	97	170	32	-	193	20 938	135	54	4	-
Delaware township	292	36 146	44	164	77	7	171	20 363	121	50	-	-
Franklin township	687	32 639	160	424	76	27	379	21 988	209	156	14	-
Milan town (part)	225	31 920	62	127	34	2	167	23 393	88	76	3	-
Jackson township	213	35 919	30	151	32	-	141	24 861	71	67	3	-
Napoleon town	53	30 625	19	32	2	-	40	28 750	18	22	-	-
Johnson township	625	31 524	182	294	134	15	425	21 956	252	156	17	-
Versailles town	299	31 607	68	165	63	3	268	22 237	145	110	13	-
Laughery township	946	36 971	154	553	213	26	581	26 715	226	268	81	6
Batesville city (part)	732	36 548	103	448	161	20	475	26 839	186	207	76	6
Otter Creek township	254	31 328	58	145	51	-	193	22 538	129	53	11	-
Holton town	61	29 219	18	40	3	-	58	19 167	45	12	1	-
Shelby township	160	30 800	49	98	13	-	135	16 908	101	29	5	-
Washington township	497	31 567	132	290	72	3	345	26 194	151	186	8	-
Milan town (part)	123	30 750	42	60	18	3	90	20 750	59	26	5	-
Rush County	4 007	32 491	1 028	2 071	791	117	2 187	22 101	1 227	851	108	1
Anderson township	271	31 370	57	162	52	-	157	23 073	97	51	9	-
Center township	154	49 000	13	70	71	-	62	25 962	26	31	5	-
Jackson township	86	68 026	-	39	26	21	27	16 875	22	5	-	-
Rushville city (part)	-	-	-	-	-	-	-	-	-	-	-	-
Noble township	171	30 230	57	102	12	-	102	26 111	47	55	-	-
Orange township	205	33 750	71	69	65	-	92	16 544	70	22	-	-
Posey township	279	36 750	73	133	73	-	155	18 456	101	47	7	-
Richland township	127	44 028	32	53	36	6	47	18 036	37	10	-	-
Ripley township	507	38 275	109	242	140	16	267	28 309	111	104	52	-
Carthage town	202	31 618	59	106	35	2	103	21 875	56	42	5	-
Rushville township	1 659	30 902	471	889	233	66	984	22 558	534	429	21	-
Rushville city (part)	1 202	30 127	378	641	134	49	745	22 440	414	313	18	-
Union township	201	35 972	42	141	18	-	96	18 793	68	25	2	1
Glenwood town (part)	38	36 875	8	26	4	-	20	20 500	14	4	2	-
Walker township	216	33 824	64	122	30	-	130	19 500	75	55	-	-
Washington township	131	38 125	39	49	35	8	68	20 000	39	17	12	-
St. Joseph County	50 813	37 076	11 011	24 570	12 352	2 880	32 977	25 310	16 097	14 118	2 511	251
Centre township	2 915	41 534	386	1 396	982	151	1 738	26 306	788	814	136	-
Gulivoire Park CDP	615	39 521	113	280	222	-	296	26 827	129	131	36	-
South Bend city (part)	1 286	41 124	167	683	353	83	902	25 422	437	416	49	-
Clay township	6 515	43 806	1 232	2 461	2 146	676	3 850	27 763	1 605	1 767	407	71
Georgetown CDP	1 004	50 157	117	376	426	85	530	28 955	183	281	54	12
Granger CDP (part)	2 233	61 419	239	478	1 002	514	1 132	34 012	304	574	203	51
Indian Village town	27	34 375	8	12	7	-	20	25 000	10	10	-	-
Mishawaka city (part)	778	26 063	372	333	65	8	404	21 800	235	154	15	-
Roseland town	142	35 000	38	68	28	8	112	23 611	61	46	4	1
South Bend city (part)	308	38 162	97	119	92	-	203	29 702	83	104	16	-
German township	2 027	37 783	407	1 020	500	100	1 499	26 224	679	712	89	19
South Bend city (part)	998	34 896	255	472	249	22	815	26 633	367	400	48	-
Greene township	639	41 699	86	321	204	28	424	26 818	188	187	49	-
Harris township	5 071	56 597	417	1 576	2 203	875	2 399	32 323	640	1 320	404	35
Granger CDP (part)	4 416	61 166	264	1 248	2 050	854	1 985	33 385	538	1 055	357	35
Mishawaka city (part)	655	40 099	153	328	153	21	414	31 127	102	265	47	-
Liberty township	678	39 028	123	350	194	11	431	24 250	226	169	29	7
North Liberty town	224	36 563	38	123	63	-	223	23 281	117	100	6	-
Lincoln township	593	33 262	161	291	118	23	387	25 114	190	191	6	-
Walkerton town	417	31 895	125	225	57	10	288	24 583	149	139	-	-
Madison township	410	36 645	95	192	117	6	244	22 328	143	72	29	-
Olive township	810	39 602	152	408	230	20	488	24 787	248	180	60	-
New Carlisle town	318	37 500	69	173	71	5	206	22 250	126	70	10	-
Penn township	13 489	36 006	3 011	7 049	2 985	444	8 932	24 652	4 572	3 777	543	40
Mishawaka city (part)	8 192	34 110	2 079	4 465	1 437	211	5 762	23 236	3 269	2 227	237	29
Osceola town	402	33 036	84	240	78	-	280	25 000	140	124	11	5
South Bend city (part)	490	32 447	158	245	69	18	347	26 075	149	198	-	-
Portage township	15 407	31 288	4 556	8 290	2 073	488	11 245	23 199	6 258	4 315	599	73
South Bend city (part)	14 758	31 229	4 412	7 905	1 967	474	10 826	23 158	6 029	4 140	584	73
Union township	756	34 688	159	382	181	34	435	27 135	197	186	46	6
Lakeville town	95	31 033	29	63	3	-	92	23 036	57	25	10	-
Warren township	1 503	38 547	226	834	419	24	905	28 683	363	428	114	-
Scott County	4 334	30 954	1 349	2 272	639	74	2 952	22 464	1 693	1 096	120	43
Finley township	324	33 478	136	89	92	7	173	26 339	79	65	29	-
Jennings township	1 201	29 014	401	668	118	14	799	22 375	457	318	17	7
Austin town	846	28 468	302	472	62	10	525	21 580	327	191	-	7
Johnson township	440	32 177	133	244	53	10	303	23 205	191	92	10	10
Lexington township	593	30 301	199	332	62	-	472	25 729	229	219	14	10
Vienna township	1 776	31 623	480	939	314	43	1 205	21 493	737	402	50	16
Scottsburg city	1 151	31 217	301	662	153	35	799	21 321	475	283	25	16
Shelby County	9 869	36 809	2 146	4 910	2 413	400	6 464	25 021	3 226	2 804	386	48
Addison township	4 315	35 052	1 031	2 229	977	78	3 142	24 085	1 661	1 318	152	11
Shelbyville city (part)	3 805	34 358	934	1 973	844	54	2 804	24 259	1 469	1 200	124	11
Brandywine township	434	31 324	131	205	84	14	303	26 935	119	149	19	16

Table 11. **Earnings in 1999 of Full-Time, Year-Round Workers, by Sex: 2000**—Con.

[Data based on a sample (except Tables 65-68). For information on confidentiality protection, coverage, sampling error, and nonsampling error, see Appendix G. For location of definitions, see "How to Use This Census Report"]

State County County Subdivision Place	Male						Female					
			Earnings in 1999						Earnings in 1999			
	Workers with earnings	Median earnings in 1999 (dollars)	$1 to $24,999 or loss	$25,000 to $49,999	$50,000 to $99,999	$100,000 or more	Workers with earnings	Median earnings in 1999 (dollars)	$1 to $24,999 or loss	$25,000 to $49,999	$50,000 to $99,999	$100,000 or more
Shelby County—Con.												
Brandywine township—Con.												
Fairland CDP	236	27 941	111	76	42	7	167	26 458	59	97	11	-
Shelbyville city (part)	5	58 750	-	-	5	-	-	-	-	-	-	-
Hanover township	489	39 453	97	256	118	18	304	24 318	158	123	23	-
Morristown town	191	32 625	39	109	35	8	162	23 295	96	57	9	-
Hendricks township	318	37 357	36	226	43	13	181	25 179	89	84	8	-
Jackson township	327	41 131	87	136	86	18	224	25 476	108	101	15	-
Edinburgh town (part)	9	100 000+	-	-	-	9	8	53 750	-	4	4	-
Liberty township	360	36 600	43	248	61	8	285	25 475	133	143	9	-
Marion township	430	42 000	65	215	94	56	288	27 813	98	177	13	-
Shelbyville city (part)	18	94 023	-	6	6	6	13	42 031	-	8	5	-
Moral township	1 164	51 000	173	373	496	122	705	26 533	282	323	86	14
Noble township	358	35 000	83	189	74	12	195	20 880	131	62	2	-
St. Paul town (part)	117	31 250	18	82	17	-	74	20 000	55	17	2	-
Shelby township	462	32 179	156	192	107	7	303	24 469	160	102	34	7
Shelbyville city (part)	-	-	-	-	-	-	-	-	-	-	-	-
Sugar Creek township	244	37 375	42	148	54	-	100	21 250	67	33	-	-
Union township	257	38 125	54	115	53	35	95	28 750	30	65	-	-
Van Buren township	378	36 607	68	206	85	19	211	22 188	122	79	10	-
Washington township	333	35 744	80	172	81	-	128	24 474	68	45	15	-
Spencer County	4 272	35 125	1 040	2 318	797	117	2 644	22 787	1 515	964	150	15
Carter township	659	32 574	153	423	69	14	462	22 464	269	168	23	2
Dale town	295	29 018	98	166	27	4	225	22 545	140	75	8	2
Santa Claus town (part)	29	35 625	1	19	9	-	29	27 083	12	15	2	-
Clay township	540	38 810	119	244	135	42	333	25 469	165	133	29	6
Santa Claus town (part)	410	44 861	61	184	123	42	248	23 571	136	85	21	6
Grass township	319	40 152	73	176	66	4	178	20 227	137	38	3	-
Chrisney town	106	30 000	37	60	9	-	63	19 125	52	9	2	-
Hammond township	335	31 277	84	191	48	12	173	22 557	108	46	12	7
Grandview town	125	29 732	43	62	20	-	96	20 500	67	24	5	-
Harrison township	495	32 383	145	257	72	21	252	24 211	138	114	-	-
Santa Claus town (part)	8	46 250	3	2	3	-	-	-	-	-	-	-
Huff township	249	35 438	60	142	47	-	130	27 321	52	78	-	-
Jackson township	188	30 682	57	87	29	15	122	21 635	82	27	13	-
Gentryville town	54	29 375	15	32	7	-	29	23 542	18	11	-	-
Luce township	508	34 924	102	300	106	-	300	21 225	183	113	4	-
Ohio township	979	36 728	247	498	225	9	694	23 365	381	247	66	-
Rockport city	328	30 278	127	156	42	3	260	20 263	175	85	-	-
Starke County	4 435	32 779	1 081	2 394	806	154	2 350	21 071	1 622	661	67	-
California township	462	32 357	111	267	58	26	272	19 032	217	55	-	-
Bass Lake CDP (part)	126	37 083	25	58	29	14	82	19 432	52	30	-	-
Center township	1 100	32 235	237	608	212	43	565	20 906	416	137	12	-
Knox city	577	30 585	129	340	70	38	374	20 994	284	90	-	-
Davis township	253	40 067	54	145	52	2	124	20 789	84	35	5	-
Hamlet town (part)	110	28 571	38	62	10	-	70	20 395	54	16	-	-
Jackson township	91	35 938	29	43	15	4	49	22 011	41	8	-	-
North Bend township	220	30 221	61	123	30	6	72	21 429	55	17	-	-
Bass Lake CDP (part)	72	41 618	11	36	25	-	34	17 125	34	-	-	-
Oregon township	631	35 237	125	343	133	30	340	22 839	221	98	21	-
Hamlet town (part)	31	26 964	10	19	2	-	20	24 167	12	6	2	-
Koontz Lake CDP (part)	308	34 750	58	181	44	25	162	21 563	112	45	5	-
Railroad township	256	36 528	50	144	62	-	136	19 706	95	41	-	-
San Pierre CDP	34	20 000	21	13	-	-	20	18 750	20	-	-	-
Washington township	553	35 205	147	296	96	14	251	21 940	159	77	15	-
Bass Lake CDP (part)	37	27 250	14	16	7	-	34	30 714	15	19	-	-
Wayne township	869	30 382	267	425	148	29	541	21 634	334	193	14	-
North Judson town	272	31 071	82	149	39	2	167	21 467	100	57	10	-
Steuben County	7 346	35 300	1 701	3 873	1 516	256	4 651	23 856	2 546	1 865	238	2
Clear Lake township	161	35 156	45	74	40	2	99	25 096	49	39	11	-
Clear Lake town	50	30 417	12	30	6	2	41	27 125	12	25	4	-
Fremont township	510	32 955	127	270	99	14	356	22 652	209	140	7	-
Fremont town	374	31 333	99	207	66	2	247	22 260	139	101	7	-
Jackson township	396	36 250	48	238	86	24	274	22 341	155	119	-	-
Jamestown township	811	40 146	117	467	169	58	522	26 000	239	237	46	-
Millgrove township	387	31 464	103	231	39	14	264	23 971	146	109	9	-
Orland town	72	33 438	10	50	12	-	53	20 893	31	22	-	-
Otsego township	653	40 745	143	300	202	8	374	22 458	201	156	15	2
Hamilton town (part)	207	38 906	35	115	55	2	164	22 411	94	57	11	2
Pleasant township	2 780	35 689	615	1 404	634	127	1 730	23 997	926	734	70	-
Angola city	1 449	32 031	336	798	276	39	875	23 258	503	336	36	-
Richland township	95	35 402	27	49	14	5	36	21 786	20	11	5	-
Salem township	535	31 370	159	324	48	4	340	25 150	167	130	43	-
Hudson town (part)	77	29 911	13	61	3	-	58	24 706	31	24	3	-
Scott township	236	32 348	57	125	54	-	162	19 118	118	44	-	-
Steuben township	638	30 524	212	314	112	-	418	22 911	270	120	28	-
Ashley town (part)	80	30 000	26	39	15	-	53	23 672	35	18	-	-
Hudson town (part)	83	30 139	34	34	15	-	39	25 938	18	16	5	-
York township	144	35 530	48	77	19	-	76	24 048	46	26	4	-
Sullivan County	3 819	30 207	1 322	1 823	615	59	2 243	20 790	1 479	677	85	2
Cass township	348	29 167	143	158	47	-	213	18 319	161	52	-	-
Dugger town	179	27 039	74	83	22	-	128	19 000	92	36	-	-
Curry township	678	30 746	232	351	88	7	456	20 000	323	122	9	2
Farmersburg town	201	31 719	57	111	28	5	178	20 100	124	49	3	2
Shelburn town	225	26 467	99	108	18	-	140	20 521	108	32	-	-
Fairbanks township	101	31 607	22	45	29	5	78	22 143	50	28	-	-
Gill township	143	35 888	9	109	25	-	133	19 688	82	49	2	-
Merom town	43	30 250	9	31	3	-	35	20 750	23	12	-	-
Haddon township	674	28 068	290	290	73	21	254	21 833	150	100	4	-
Carlisle town	437	28 207	180	210	26	21	74	20 682	53	21	-	-
Hamilton township	1 258	30 727	443	557	241	17	790	21 344	487	250	53	-
Sullivan city	767	28 773	324	316	120	7	485	21 992	294	157	34	-
Jackson township	294	28 667	101	143	50	-	133	20 787	94	36	3	-

Table 11. **Earnings in 1999 of Full-Time, Year-Round Workers, by Sex: 2000**—Con.

[Data based on a sample (except Tables 65-68). For information on confidentiality protection, coverage, sampling error, and nonsampling error, see Appendix G.
For location of definitions, see "How to Use This Census Report"]

State County County Subdivision Place	Male						Female					
			Earnings in 1999						Earnings in 1999			
	Workers with earnings	Median earnings in 1999 (dollars)	$1 to $24,999 or loss	$25,000 to $49,999	$50,000 to $99,999	$100,000 or more	Workers with earnings	Median earnings in 1999 (dollars)	$1 to $24,999 or loss	$25,000 to $49,999	$50,000 to $99,999	$100,000 or more
Sullivan County—Con.												
Jackson township—Con.												
Hymera town	149	28 850	44	99	6	-	77	16 369	64	10	3	-
Jefferson township	60	27 917	18	42	-	-	23	15 288	23	-	-	-
Turman township	263	31 313	64	128	62	9	163	21 875	109	40	14	-
Switzerland County	1 774	30 197	619	828	291	36	1 152	21 324	714	377	40	21
Cotton township	326	27 391	119	160	47	-	274	21 164	168	79	10	17
Craig township	155	32 279	31	90	30	4	68	19 615	42	26	-	-
Jefferson township	529	28 438	213	238	65	13	363	21 629	221	118	20	4
Vevay town	259	28 068	98	119	33	9	216	20 167	150	58	4	4
Pleasant township	237	37 589	70	98	64	5	148	22 500	90	58	-	-
Posey township	287	32 188	80	140	61	6	182	21 979	115	57	10	-
Patriot town	45	29 135	8	33	4	-	22	26 071	8	11	3	-
York township	240	28 125	106	102	24	8	117	19 306	78	39	-	-
Tippecanoe County	26 449	37 606	6 410	11 525	6 781	1 733	16 950	25 142	8 398	6 961	1 452	139
Fairfield township	9 955	33 857	2 974	4 413	2 144	424	6 781	23 206	3 773	2 474	495	39
Lafayette city (part)	8 384	31 870	2 712	3 816	1 583	273	5 732	22 438	3 306	2 033	363	30
Jackson township	140	26 250	70	62	8	-	34	28 125	16	4	7	7
Lauramie township	434	40 513	72	201	150	11	327	26 523	144	152	31	-
Clarks Hill town	108	30 208	16	81	11	-	88	22 368	51	35	2	-
Perry township	1 280	46 031	147	555	465	113	712	31 554	241	382	78	11
Lafayette city (part)	-	-	-	-	-	-	-	-	-	-	-	-
Randolph township	250	35 167	58	118	59	15	90	22 500	50	40	-	-
Sheffield township	712	40 139	130	387	187	8	459	24 966	230	188	39	2
Dayton town	204	42 813	27	110	64	3	175	25 950	78	91	6	-
Shelby township	499	42 337	81	207	143	68	280	32 222	79	140	54	7
Otterbein town (part)	76	31 538	14	51	11	-	50	21 250	33	9	8	-
Tippecanoe township	1 229	38 004	208	629	307	85	817	23 763	455	295	57	10
Battle Ground town	276	39 167	43	135	84	14	186	26 667	81	90	10	5
Union township	372	36 810	83	210	60	19	205	23 897	110	79	16	-
Lafayette city (part)	-	-	-	-	-	-	-	-	-	-	-	-
Shadeland town	372	36 810	83	210	60	19	205	23 897	110	79	16	-
Wabash township	5 783	42 367	1 498	1 806	1 689	790	3 185	26 843	1 375	1 366	403	41
West Lafayette city	3 211	46 787	842	812	990	567	1 471	30 218	534	650	265	22
Washington township	591	42 449	90	322	139	40	395	24 718	201	178	16	-
Wayne township	236	48 393	18	109	104	5	169	26 509	67	93	9	-
Wea township	4 968	39 077	981	2 506	1 326	155	3 496	25 827	1 657	1 570	247	22
Lafayette city (part)	3 098	36 466	765	1 538	698	97	2 199	24 437	1 145	892	155	7
Tipton County	3 718	42 109	706	1 508	1 338	166	2 374	25 061	1 181	956	232	5
Cicero township	1 782	40 733	346	761	603	72	1 231	24 012	640	516	75	-
Tipton city	1 046	35 805	212	489	323	22	834	22 112	493	302	39	-
Jefferson township	356	40 648	99	126	111	20	227	22 847	129	77	21	-
Kempton town	76	31 667	24	35	16	1	47	20 417	27	16	4	-
Liberty township	639	50 590	75	232	302	30	322	31 591	110	134	73	5
Sharpsville town	134	46 389	17	57	58	2	81	30 417	33	31	17	-
Madison township	315	35 772	74	141	91	9	180	22 000	107	45	28	-
Elwood city (part)	-	-	-	-	-	-	-	-	-	-	-	-
Prairie township	298	51 288	45	87	139	27	221	27 148	83	120	18	-
Wildcat township	328	38 281	67	161	92	8	193	21 993	112	64	17	-
Windfall City town	162	32 857	46	83	31	2	98	24 375	51	43	4	-
Union County	1 483	31 859	416	807	221	39	955	21 617	604	316	22	13
Brownsville township	150	36 111	25	79	41	5	97	21 688	70	27	-	-
Center township	556	31 413	169	324	52	11	398	20 000	286	100	5	7
Liberty town	362	31 038	111	218	29	4	243	20 430	182	56	5	-
Harmony township	108	37 000	21	54	28	5	74	25 714	31	37	-	6
Harrison township	77	31 458	28	31	18	-	53	26 953	14	32	7	-
Liberty township	268	35 903	45	166	41	16	154	22 778	101	49	4	-
Union township	324	28 529	128	153	41	2	179	23 047	102	71	6	-
West College Corner town	133	28 472	54	69	8	2	71	21 250	44	21	6	-
Vanderburgh County	32 902	34 162	9 367	15 025	6 982	1 528	24 682	22 869	13 772	9 166	1 549	195
Armstrong township	463	42 150	99	191	135	38	283	25 223	139	99	45	-
Darmstadt town (part)	19	29 375	6	7	5	1	12	26 667	4	5	3	-
Center township	6 581	41 184	1 232	2 940	1 921	488	4 922	26 397	2 247	2 155	439	81
Darmstadt town (part)	-	-	-	-	-	-	2	18 750	2	-	-	-
Evansville city (part)	2 472	34 554	655	1 250	487	80	2 107	24 182	1 099	862	136	10
Highland CDP	916	50 685	108	310	410	88	703	31 645	217	377	97	12
Melody Hill CDP	708	43 553	93	337	254	24	449	25 850	216	196	37	-
German township	1 697	42 039	307	737	557	96	991	27 414	397	480	106	8
Darmstadt town (part)	7	30 313	3	4	-	-	3	21 250	3	-	-	-
Knight township	12 597	32 054	3 778	5 837	2 474	508	10 338	22 553	5 951	3 831	491	65
Evansville city (part)	11 690	31 811	3 545	5 486	2 202	457	9 685	22 443	5 600	3 601	419	65
Perry township	4 446	35 212	1 163	2 082	988	213	3 128	23 600	1 681	1 151	270	26
Evansville city (part)	2 210	31 303	726	1 171	287	26	1 731	21 375	1 158	513	54	6
Pigeon township	5 766	26 623	2 574	2 643	498	51	4 207	19 619	2 987	1 081	134	5
Evansville city (part)	5 758	26 602	2 574	2 635	498	51	4 201	19 633	2 981	1 081	134	5
Scott township	1 268	42 426	204	537	393	134	749	28 231	313	362	64	10
Darmstadt town (part)	253	51 394	22	90	106	35	151	29 297	62	72	16	1
Union township	84	34 417	10	58	16	-	64	16 176	57	7	-	-
Vermillion County	3 238	32 279	928	1 464	738	108	1 994	22 647	1 157	698	121	18
Clinton township	1 720	31 460	503	785	368	64	1 097	23 647	614	424	59	-
Clinton city	861	28 294	317	426	108	10	592	22 927	364	222	6	-
Fairview Park town	310	39 000	72	123	94	21	160	21 667	102	46	12	-
Universal town	111	28 068	48	58	2	3	56	25 500	27	29	-	-
Eugene township	410	33 125	127	171	98	14	220	21 200	129	80	8	3
Cayuga town	211	30 179	69	109	31	2	123	19 583	88	24	8	3
Helt township	589	32 788	150	269	149	21	361	21 829	223	92	39	7
Dana town	126	30 313	49	52	23	2	70	21 875	43	19	8	-
Highland township	370	34 773	112	156	97	5	193	20 521	116	72	5	-
Perrysville town	101	29 583	39	42	20	-	65	22 969	39	26	-	-
Vermillion township	149	36 940	36	83	26	4	123	21 083	75	30	10	8
Newport town	89	36 518	22	49	14	4	71	20 104	49	18	4	-

Table 11. **Earnings in 1999 of Full-Time, Year-Round Workers, by Sex: 2000**—Con.

[Data based on a sample (except Tables 65-68). For information on confidentiality protection, coverage, sampling error, and nonsampling error, see Appendix G. For location of definitions, see "How to Use This Census Report"]

State County County Subdivision Place	Male						Female					
			Earnings in 1999						Earnings in 1999			
	Workers with earnings	Median earnings in 1999 (dollars)	$1 to $24,999 or loss	$25,000 to $49,999	$50,000 to $99,999	$100,000 or more	Workers with earnings	Median earnings in 1999 (dollars)	$1 to $24,999 or loss	$25,000 to $49,999	$50,000 to $99,999	$100,000 or more
Vigo County	18 574	32 854	5 990	8 138	3 620	826	12 215	22 381	7 067	4 162	904	82
Fayette township	522	38 333	115	197	172	38	236	20 985	163	30	35	8
Harrison township	7 825	27 138	3 431	3 414	887	93	5 622	20 968	3 625	1 677	288	32
Terre Haute city (part)	7 825	27 138	3 431	3 414	887	93	5 622	20 968	3 625	1 677	288	32
Honey Creek township	2 959	39 854	645	1 264	762	288	1 774	24 747	896	664	205	9
Terre Haute city (part)	516	30 087	206	262	48	-	102	18 553	96	6	-	-
Linton township	221	35 304	52	116	40	13	162	22 438	82	68	12	-
Lost Creek township	2 047	47 557	330	758	688	271	1 089	30 518	416	507	154	12
Seelyville town	258	31 000	88	119	51	-	159	21 326	100	56	3	-
Terre Haute city (part)	930	52 409	104	308	334	184	480	35 500	143	227	98	12
Nevins township	473	36 250	132	204	126	11	207	19 612	147	55	5	-
Otter Creek township	1 785	34 479	467	925	370	23	1 333	23 790	742	514	67	10
North Terre Haute CDP	887	33 306	244	493	150	-	703	22 813	446	239	18	-
Terre Haute city (part)	-	-	-	-	-	-	-	-	-	-	-	-
Pierson township	259	42 361	42	104	87	26	159	24 020	94	51	14	-
Prairie Creek township	200	35 086	64	96	40	-	155	25 982	72	71	12	-
Prairieton township	201	32 054	67	101	33	-	177	20 197	106	43	28	-
Riley township	684	44 333	131	316	186	51	365	28 942	137	194	23	11
Riley town	34	31 667	10	18	6	-	10	23 750	6	4	-	-
Terre Haute city (part)	7	28 750	-	7	-	-	-	-	-	-	-	-
Sugar Creek township	1 398	30 353	514	643	229	12	936	21 477	587	288	61	-
West Terre Haute town	386	25 854	179	174	25	8	229	19 618	176	45	8	-
Wabash County	7 036	34 615	1 635	4 004	1 199	198	4 755	21 939	2 874	1 728	153	-
Chester township	1 387	32 326	336	791	232	28	996	22 468	551	417	28	-
North Manchester town	945	31 795	254	560	109	22	679	23 388	364	287	28	-
Lagro township	697	36 119	174	394	109	20	470	21 151	317	133	20	-
Lagro town	87	37 188	14	55	18	-	48	18 056	40	8	-	-
Liberty township	568	36 833	93	390	78	7	369	22 071	213	142	14	-
La Fontaine town	180	31 042	39	119	20	2	130	22 750	74	54	2	-
Noble township	3 138	33 638	787	1 679	558	114	2 215	21 577	1 418	740	57	-
Wabash city	2 277	32 324	597	1 203	387	90	1 759	21 274	1 172	547	40	-
Paw Paw township	366	35 778	51	244	64	7	236	22 667	132	100	4	-
Roann town	102	29 833	17	71	7	7	75	22 411	49	22	4	-
Pleasant township	584	32 019	127	372	85	-	258	21 500	149	102	7	-
Waltz township	296	37 130	67	134	73	22	211	35 417	94	94	23	-
Warren County	1 893	35 444	469	1 014	378	32	1 151	21 265	748	330	57	16
Adams township	129	38 938	20	84	25	-	80	22 308	43	37	-	-
Pine Village town	64	37 813	14	35	15	-	42	25 833	20	22	-	-
Jordan township	66	24 583	34	18	14	-	34	13 500	34	-	-	-
Kent township	114	35 833	35	63	16	-	76	16 447	57	19	-	-
State Line City town	23	30 625	8	12	3	-	20	14 000	14	6	-	-
Liberty township	198	30 147	59	111	28	-	138	20 952	95	39	4	-
Medina township	108	26 797	31	60	17	-	54	20 000	34	17	-	3
Mound township	111	45 536	8	61	42	-	68	25 357	33	30	5	-
Pike township	233	35 750	49	131	32	21	147	21 326	94	38	13	2
West Lebanon town	150	31 250	46	87	8	9	105	20 221	72	27	4	2
Pine township	106	45 179	20	48	38	-	60	19 375	53	-	7	-
Prairie township	69	33 021	15	54	-	-	21	31 607	-	13	8	-
Steuben township	100	41 429	20	38	42	-	41	24 125	24	17	-	-
Warren township	154	39 000	37	92	25	-	81	22 847	56	16	-	9
Washington township	505	33 125	141	254	99	11	351	21 715	225	104	20	2
Williamsport town	410	32 429	112	222	74	2	273	20 644	187	70	14	2
Warrick County	11 702	40 491	2 294	5 221	3 520	667	7 567	24 334	3 921	2 845	755	46
Anderson township	234	32 500	76	87	62	9	173	20 820	108	60	5	-
Newburgh town (part)	-	-	-	-	-	-	-	-	-	-	-	-
Boon township	2 610	33 621	670	1 300	569	71	1 979	22 103	1 174	699	106	-
Boonville city	1 280	32 264	381	655	237	7	1 033	22 227	619	356	58	-
Chandler town (part)	77	21 985	42	35	-	-	105	19 875	74	31	-	-
Campbell township	130	28 900	30	100	-	-	48	16 875	33	7	8	-
Greer township	443	35 868	80	298	58	7	274	22 230	149	115	10	-
Elberfeld town	135	38 250	14	98	19	4	113	21 063	73	40	-	-
Hart township	339	36 016	33	229	76	1	189	20 573	148	41	-	-
Lynnville town	147	36 518	20	96	30	1	73	22 250	53	20	-	-
Lane township	46	38 077	9	30	7	-	31	21 406	26	5	-	-
Ohio township	7 213	45 180	1 174	2 831	2 637	571	4 424	26 294	2 006	1 765	607	46
Chandler town (part)	580	30 100	196	304	64	16	390	21 319	258	127	5	-
Newburgh town (part)	732	41 538	152	297	230	53	536	24 662	273	197	66	-
Owen township	141	33 309	38	91	6	6	102	19 333	83	19	-	-
Pigeon township	165	30 813	51	86	28	-	127	28 015	52	71	4	-
Skelton township	381	31 553	133	169	77	2	220	19 914	142	63	15	-
Tennyson town	54	25 833	25	17	10	2	36	20 000	23	11	2	-
Washington County	5 621	29 929	1 924	2 857	694	146	3 632	21 944	2 279	1 246	84	23
Brown township	240	26 574	103	123	14	-	134	21 894	93	37	1	3
Campbellsburg town	107	25 375	52	49	6	-	56	22 344	36	17	-	3
Saltillo town	17	38 125	1	10	6	-	15	21 042	12	2	1	-
Franklin township	389	32 697	101	220	43	25	282	22 857	177	98	7	-
Gibson township	236	28 716	67	149	18	2	147	21 467	93	52	-	2
Little York town	42	28 750	16	24	2	-	26	28 125	11	15	-	-
Howard township	301	26 738	122	139	38	2	181	18 698	146	35	-	-
Jackson township	487	33 291	112	286	83	6	251	21 183	166	77	8	-
Jefferson township	201	27 269	76	111	14	-	100	21 974	67	33	-	-
Madison township	138	30 882	47	70	12	9	76	22 813	45	31	-	-
Livonia town	18	30 833	4	14	-	-	18	22 500	13	5	-	-
Monroe township	145	30 313	49	74	13	9	79	21 991	61	18	-	-
Pierce township	520	29 074	153	305	62	-	389	21 635	258	123	8	-
New Pekin town (part)	120	27 500	50	69	1	-	64	21 250	39	23	2	-
Polk township	455	29 866	157	189	76	33	350	22 661	204	137	9	-
New Pekin town (part)	112	26 154	50	55	7	-	76	21 429	45	31	-	-
Posey township	338	30 400	118	179	41	-	180	24 500	93	72	15	-
Fredericksburg town	14	25 000	7	7	-	-	9	35 250	4	5	-	-
Hardinsburg town	39	26 250	18	12	9	-	23	22 813	15	6	2	-

Table 11. **Earnings in 1999 of Full-Time, Year-Round Workers, by Sex: 2000**—Con.

[Data based on a sample (except Tables 65-68). For information on confidentiality protection, coverage, sampling error, and nonsampling error, see Appendix G.
For location of definitions, see "How to Use This Census Report"]

State County County Subdivision Place	Male						Female					
			Earnings in 1999						Earnings in 1999			
	Workers with earnings	Median earnings in 1999 (dollars)	$1 to $24,999 or loss	$25,000 to $49,999	$50,000 to $99,999	$100,000 or more	Workers with earnings	Median earnings in 1999 (dollars)	$1 to $24,999 or loss	$25,000 to $49,999	$50,000 to $99,999	$100,000 or more
Washington County—Con.												
Vernon township	145	34 926	30	101	14	-	109	21 042	63	42	4	-
Washington township	2 026	29 225	789	911	266	60	1 354	22 143	813	491	32	18
Salem city	1 068	27 521	478	475	74	41	783	21 952	505	272	-	6
Wayne County	13 226	32 298	3 706	6 870	2 252	398	8 869	21 901	5 205	3 217	404	43
Abington township	215	32 014	51	123	34	7	158	26 797	56	102	-	-
Boston township	229	37 196	25	157	34	13	167	30 774	70	89	8	-
Boston town	60	35 625	11	37	7	5	39	20 179	26	13	-	-
Richmond city (part)	-	-	-	-	-	-	-	-	-	-	-	-
Center township	1 491	34 614	359	838	271	23	1 014	23 447	548	411	55	-
Centerville town	435	31 875	101	240	90	4	325	22 450	206	110	9	-
Richmond city (part)	-	-	-	-	-	-	11	31 250	-	11	-	-
Clay township	175	29 042	46	106	23	-	175	22 118	102	66	-	7
Greens Fork town	72	29 583	31	34	7	-	64	25 357	31	33	-	-
Dalton township	122	28 611	44	65	13	-	56	18 750	43	13	-	-
Franklin township	237	38 050	58	141	38	-	150	26 250	71	61	9	9
Whitewater town	11	43 250	-	9	2	-	3	26 250	-	3	-	-
Green township	285	33 922	81	172	27	5	153	25 391	74	70	9	-
Harrison township	114	35 568	31	72	11	-	25	26 094	9	8	8	-
Jackson township	905	33 750	250	481	149	25	542	23 611	296	226	20	-
Cambridge City town	439	35 602	91	265	66	17	268	23 100	153	108	7	-
Dublin town	135	29 028	53	53	29	-	98	17 500	77	21	-	-
East Germantown town	36	31 250	8	20	8	-	19	19 063	13	3	3	-
Mount Auburn town	8	37 500	2	4	2	-	9	28 125	4	5	-	-
Jefferson township	734	36 306	136	375	201	22	458	24 615	231	197	26	4
Hagerstown town	392	35 536	110	176	94	12	245	25 913	113	108	20	4
New Garden township	331	36 169	75	168	88	-	237	21 159	156	63	18	-
Fountain City town	127	32 031	28	81	18	-	96	21 000	67	25	4	-
Perry township	142	31 818	46	75	13	8	75	23 625	43	31	1	-
Economy town	33	36 042	6	22	3	2	28	21 250	18	9	1	-
Washington township	361	32 153	111	177	62	11	186	21 364	105	64	17	-
Milton town	144	30 250	50	68	26	-	83	18 036	62	19	2	-
Wayne township	7 645	31 405	2 336	3 789	1 236	284	5 286	21 307	3 275	1 772	216	23
Richmond city (part)	6 683	30 849	2 171	3 253	1 034	225	4 639	21 144	2 930	1 530	160	19
Spring Grove town	59	38 750	13	20	18	8	43	21 250	27	16	-	-
Webster township	240	34 054	57	131	52	-	187	21 250	126	44	17	-
Wells County	6 068	35 830	1 326	3 229	1 357	156	3 736	22 442	2 152	1 340	244	-
Chester township	258	30 667	72	157	29	-	98	25 000	49	45	4	-
Poneto town (part)	8	32 000	-	7	1	-	8	15 000	8	-	-	-
Harrison township	1 890	32 014	542	922	364	62	1 242	22 083	770	384	88	-
Bluffton city (part)	1 408	32 391	405	668	280	55	992	21 859	631	296	65	-
Poneto town (part)	16	35 000	2	12	2	-	8	25 000	4	4	-	-
Vera Cruz town	7	31 250	3	1	3	-	2	25 000	1	1	-	-
Jackson township	168	33 611	29	118	21	-	129	20 880	82	32	15	-
Jefferson township	1 252	37 306	214	690	328	20	825	24 093	431	349	45	-
Ossian town	612	36 875	94	353	153	12	404	25 682	190	192	22	-
Lancaster township	1 135	37 138	211	604	270	50	713	24 277	375	287	51	-
Bluffton city (part)	546	35 213	125	300	101	20	368	22 574	217	133	18	-
Liberty township	228	29 815	54	141	32	1	132	21 726	79	40	13	-
Poneto town (part)	31	31 875	9	14	7	1	18	19 643	16	2	-	-
Nottingham township	250	31 983	63	143	44	-	164	20 543	110	49	5	-
Rockcreek township	363	37 019	77	180	95	11	198	21 500	128	61	9	-
Markle town (part)	60	31 667	25	13	11	11	56	20 000	44	10	2	-
Uniondale town (part)	43	39 464	5	23	15	-	44	22 500	28	16	-	-
Union township	524	40 242	64	274	174	12	235	22 813	128	93	14	-
Markle town (part)	21	35 625	5	12	4	-	14	16 500	9	5	-	-
Uniondale town (part)	5	35 417	-	5	-	-	-	-	-	-	-	-
Zanesville town (part)	128	40 000	6	83	35	4	76	23 750	41	34	1	-
White County	5 420	33 232	1 416	2 981	897	126	3 583	21 431	2 286	1 165	123	9
Big Creek township	194	29 219	57	103	34	-	143	22 917	79	50	14	-
Chalmers town	118	31 667	24	69	25	-	105	21 518	63	28	14	-
Cass township	137	34 479	33	97	7	-	65	25 625	31	34	-	-
Honey Creek township	261	31 250	58	162	33	8	172	20 185	128	44	-	-
Reynolds town	110	32 250	33	58	17	2	68	20 417	51	17	-	-
Jackson township	161	32 063	40	89	32	-	117	22 557	80	37	-	-
Burnettsville town	93	30 982	27	50	16	-	68	21 667	49	19	-	-
Liberty township	558	35 000	149	261	134	14	328	16 920	257	71	-	-
Buffalo CDP	137	29 609	43	88	-	6	46	14 423	46	-	-	-
Lincoln township	166	40 000	37	111	12	6	94	26 048	34	60	-	-
Monon township	614	29 621	220	336	49	9	429	21 462	278	144	7	-
Monon town	364	26 188	163	165	34	2	228	20 405	175	51	2	-
Prairie township	705	37 194	123	408	163	11	491	24 866	247	226	18	-
Brookston town	382	35 645	70	228	78	6	283	22 891	155	116	12	-
Princeton township	339	31 569	73	194	71	1	227	20 240	156	66	2	3
Wolcott town	207	29 293	54	131	21	1	153	18 990	114	34	2	3
Round Grove township	61	26 094	27	18	7	9	69	25 662	30	30	9	-
Union township	2 148	34 837	584	1 151	355	58	1 388	20 632	947	362	73	6
Monticello city	1 057	30 478	366	577	83	31	763	19 511	553	171	39	-
Norway CDP	90	28 750	33	41	16	-	88	16 154	69	7	12	-
West Point township	76	35 625	15	51	-	10	60	31 019	19	41	-	-
Whitley County	7 176	37 325	1 421	3 794	1 613	348	4 438	23 420	2 449	1 760	220	9
Cleveland township	771	35 613	162	425	158	26	470	21 754	300	145	25	-
South Whitley town	395	34 653	80	244	61	10	286	21 221	193	77	16	-
Columbia township	2 180	35 553	433	1 268	361	118	1 407	21 916	896	459	45	7
Columbia City city (part)	1 602	34 803	356	919	242	85	1 069	21 740	711	311	40	7
Etna-Troy township	448	38 295	83	239	91	35	254	26 071	112	137	5	-
Jefferson township	513	40 859	121	204	156	32	340	27 031	144	150	46	-
Richland township	405	38 304	70	209	116	10	207	26 726	89	110	8	-
Larwill town	60	29 167	25	28	7	-	35	19 688	20	15	-	-
Smith township	1 147	37 272	205	600	292	50	688	23 750	371	294	21	2
Churubusco town	322	34 844	57	203	54	8	289	22 161	181	94	12	2
Thorncreek township	933	42 068	138	467	282	46	580	25 054	289	232	59	-
Tri-Lakes CDP	933	42 068	138	467	282	46	580	25 054	289	232	59	-

Table 11. **Earnings in 1999 of Full-Time, Year-Round Workers, by Sex: 2000**—Con.

[Data based on a sample (except Tables 65-68). For information on confidentiality protection, coverage, sampling error, and nonsampling error, see Appendix G.
For location of definitions, see "How to Use This Census Report"]

State **County** **County Subdivision** **Place**	Male						Female					
			Earnings in 1999						Earnings in 1999			
	Workers with earnings	Median earnings in 1999 (dollars)	$1 to $24,999 or loss	$25,000 to $49,999	$50,000 to $99,999	$100,000 or more	Workers with earnings	Median earnings in 1999 (dollars)	$1 to $24,999 or loss	$25,000 to $49,999	$50,000 to $99,999	$100,000 or more
Whitley County—Con.												
Union township	503	36 131	132	248	107	16	298	25 411	137	156	5	-
Columbia City city (part)	-	-	-	-	-	-	-	-	-	-	-	-
Washington township	276	38 636	77	134	50	15	194	23 704	111	77	6	-

Table 12. **Earnings in 1999 of Full-Time, Year-Round Workers, by Sex: 2000**

[Data based on a sample (except Tables 65-68). For information on confidentiality protection, coverage, sampling error, and nonsampling error, see Appendix G.
For location of definitions, see "How to Use This Census Report"]

State County Place	Male						Female					
			Earnings in 1999						Earnings in 1999			
	Workers with earnings	Median earnings in 1999 (dollars)	$1 to $24,999 or loss	$25,000 to $49,999	$50,000 to $99,999	$100,000 or more	Workers with earnings	Median earnings in 1999 (dollars)	$1 to $24,999 or loss	$25,000 to $49,999	$50,000 to $99,999	$100,000 or more
The State	**1 224 243**	**37 055**	**275 861**	**576 454**	**311 219**	**60 709**	**805 754**	**25 252**	**395 430**	**333 679**	**68 726**	**7 919**
COUNTY												
Adams County	6 806	32 332	1 599	3 912	1 145	150	3 802	23 119	2 205	1 421	176	-
Allen County	69 678	39 202	14 769	32 179	18 348	4 382	44 323	25 980	20 425	19 950	3 577	371
Bartholomew County	15 870	38 350	3 509	7 096	4 443	822	9 354	24 652	4 768	3 799	730	57
Benton County	2 014	30 592	606	1 057	338	13	1 337	22 169	822	481	34	-
Blackford County	2 753	30 172	817	1 469	439	28	1 864	21 386	1 211	596	57	-
Boone County	10 952	39 534	1 892	4 921	2 883	1 256	6 898	26 266	3 089	2 931	712	166
Brown County	3 054	36 828	732	1 467	707	148	2 046	24 321	1 070	864	101	11
Carroll County	4 412	35 348	950	2 351	952	159	2 502	21 385	1 519	786	191	6
Cass County	8 413	32 362	2 292	4 057	1 843	221	5 234	22 017	3 189	1 811	209	25
Clark County	20 649	32 197	5 656	10 509	3 885	599	15 107	24 033	7 956	6 006	1 018	127
Clay County	5 112	31 611	1 401	2 879	737	95	3 200	21 593	1 997	1 021	178	4
Clinton County	7 174	36 385	1 696	3 665	1 679	134	4 501	24 378	2 367	1 779	353	2
Crawford County	1 830	30 649	588	981	230	31	1 188	21 128	774	383	29	2
Daviess County	5 707	30 706	1 760	2 860	933	154	3 126	20 102	2 129	861	128	8
Dearborn County	10 152	38 687	1 928	5 085	2 776	363	6 201	26 148	2 848	2 687	567	99
Decatur County	5 265	31 790	1 254	3 044	848	119	3 508	24 688	1 789	1 606	109	4
DeKalb County	8 918	37 322	1 690	4 807	2 209	212	5 588	24 120	2 945	2 307	301	35
Delaware County	20 111	36 155	4 950	9 150	4 953	1 058	13 212	23 268	7 325	4 929	839	119
Dubois County	9 333	32 484	2 030	5 405	1 542	356	6 049	23 526	3 298	2 452	280	19
Elkhart County	39 373	35 907	8 761	20 892	7 693	2 027	24 130	24 051	12 786	9 918	1 269	157
Fayette County	5 074	34 493	1 288	2 614	1 022	150	3 163	23 082	1 725	1 205	208	25
Floyd County	14 727	37 613	3 513	6 479	3 855	880	10 158	26 539	4 522	4 528	943	165
Fountain County	3 682	33 957	740	2 303	572	67	2 113	21 631	1 287	696	112	18
Franklin County	4 692	33 998	1 061	2 602	844	185	2 574	24 516	1 330	1 081	163	-
Fulton County	4 298	32 602	1 248	2 242	681	127	2 758	21 657	1 702	918	132	6
Gibson County	6 397	35 511	1 614	3 165	1 496	122	4 047	21 284	2 670	1 240	131	6
Grant County	12 777	33 767	3 524	5 934	2 854	465	9 107	23 801	4 845	3 616	582	64
Greene County	6 240	32 309	1 892	3 042	1 216	90	3 621	21 749	2 146	1 253	222	-
Hamilton County	43 927	56 638	4 093	14 253	17 406	8 175	25 734	34 807	6 498	12 685	5 588	963
Hancock County	12 712	44 001	1 792	5 589	4 282	1 049	8 278	28 562	2 909	4 204	1 049	116
Harrison County	7 277	33 735	1 738	3 716	1 636	187	4 785	24 897	2 404	2 023	331	27
Hendricks County	24 659	43 820	3 418	11 032	9 076	1 133	15 530	29 340	5 886	7 111	2 166	367
Henry County	9 437	36 439	2 037	4 517	2 426	457	5 469	22 432	3 112	1 967	380	10
Howard County	16 775	43 767	3 359	6 029	6 525	862	10 590	26 566	4 846	4 018	1 654	72
Huntington County	8 246	34 894	1 846	4 273	1 818	309	5 465	21 693	3 421	1 765	271	8
Jackson County	9 332	31 505	2 673	4 801	1 629	229	5 659	22 301	3 401	2 022	193	43
Jasper County	5 961	38 544	1 178	2 932	1 624	227	2 906	22 191	1 724	1 056	112	14
Jay County	4 362	31 031	1 343	2 430	502	87	2 672	21 015	1 807	818	33	14
Jefferson County	6 207	31 618	1 874	3 035	1 169	129	4 250	22 033	2 562	1 443	234	11
Jennings County	5 861	30 377	1 975	2 796	970	120	3 964	21 023	2 673	1 156	126	9
Johnson County	25 669	42 272	3 783	11 740	8 682	1 464	16 356	28 181	6 335	7 882	1 980	159
Knox County	6 759	30 536	2 392	3 005	1 163	199	4 835	20 916	3 123	1 459	238	15
Kosciusko County	16 367	36 209	3 521	8 683	3 545	618	9 443	23 516	5 086	3 883	416	58
LaGrange County	6 796	33 872	1 682	3 859	1 051	204	3 173	23 395	1 772	1 241	138	22
Lake County	84 976	41 986	15 780	36 450	29 150	3 596	55 779	26 393	25 136	24 345	5 764	534
LaPorte County	21 756	36 686	4 577	10 904	5 543	732	14 000	23 955	7 453	5 528	959	60
Lawrence County	8 874	34 167	2 288	4 636	1 811	139	5 929	21 647	3 483	2 111	303	32
Madison County	25 030	35 585	6 255	11 370	6 642	763	17 236	23 719	9 333	6 410	1 391	102
Marion County	171 594	36 503	40 995	79 234	41 939	9 426	135 718	27 846	54 145	64 069	15 423	2 081
Marshall County	9 677	33 999	2 349	5 204	1 813	311	5 366	22 482	3 085	2 032	227	22
Martin County	2 151	31 200	740	1 018	365	28	1 163	21 732	673	413	64	13
Miami County	7 414	34 595	1 892	3 681	1 622	219	4 655	21 311	2 919	1 460	262	14
Monroe County	18 597	34 062	5 227	8 205	4 259	906	14 253	26 076	6 547	6 002	1 539	165
Montgomery County	7 847	36 612	1 729	4 336	1 590	192	4 676	23 010	2 627	1 792	246	11
Morgan County	15 436	39 701	3 084	6 955	4 925	472	9 554	26 311	4 254	4 238	949	113
Newton County	3 021	36 152	696	1 532	732	61	1 652	20 780	1 113	479	60	-
Noble County	10 031	35 124	2 099	5 935	1 738	259	6 299	24 026	3 347	2 615	308	29
Ohio County	1 196	37 297	272	593	311	20	744	25 242	366	349	29	-
Orange County	3 724	28 658	1 407	1 733	470	114	2 446	20 238	1 728	610	51	57
Owen County	4 207	32 011	1 224	2 225	658	100	2 931	21 782	1 808	984	139	-
Parke County	3 050	32 578	887	1 505	595	63	2 095	20 968	1 363	617	101	14
Perry County	3 650	31 554	1 001	1 970	609	70	2 431	22 123	1 463	890	73	5
Pike County	2 475	31 967	656	1 281	526	12	1 385	20 970	932	433	20	-
Porter County	31 225	50 167	3 824	11 610	13 857	1 934	17 531	26 347	7 950	7 637	1 701	243
Posey County	6 000	39 084	1 229	2 649	1 944	178	3 430	23 996	1 807	1 324	289	10
Pulaski County	2 878	30 673	834	1 484	436	124	1 464	21 246	1 012	431	21	-
Putnam County	7 598	31 989	2 216	3 605	1 501	276	4 263	22 029	2 566	1 418	256	23
Randolph County	5 431	30 951	1 607	2 937	740	147	3 005	20 634	1 987	930	88	-
Ripley County	5 420	34 055	1 224	3 049	1 006	141	3 408	23 610	1 823	1 401	178	6
Rush County	4 007	32 491	1 028	2 071	791	117	2 187	22 101	1 227	851	108	1
St. Joseph County	50 813	37 076	11 011	24 570	12 352	2 880	32 977	25 310	16 097	14 118	2 511	251
Scott County	4 334	30 954	1 349	2 272	639	74	2 952	22 464	1 693	1 096	120	43
Shelby County	9 869	36 809	2 146	4 910	2 413	400	6 464	25 021	3 226	2 804	386	48
Spencer County	4 272	35 125	1 040	2 318	797	117	2 644	22 787	1 515	964	150	15
Starke County	4 435	32 779	1 081	2 394	806	154	2 350	21 071	1 622	661	67	-
Steuben County	7 346	35 300	1 701	3 873	1 516	256	4 651	23 856	2 546	1 865	238	2
Sullivan County	3 819	30 207	1 322	1 823	615	59	2 243	20 790	1 479	677	85	2
Switzerland County	1 774	30 197	619	828	291	36	1 152	21 324	714	377	40	21
Tippecanoe County	26 449	37 606	6 410	11 525	6 781	1 733	16 950	25 142	8 398	6 961	1 452	139
Tipton County	3 718	42 109	706	1 508	1 338	166	2 374	25 061	1 181	956	232	5
Union County	1 483	31 859	416	807	221	39	955	21 617	604	316	22	13
Vanderburgh County	32 902	34 162	9 367	15 025	6 982	1 528	24 682	22 869	13 772	9 166	1 549	195
Vermillion County	3 238	32 279	928	1 464	738	108	1 994	22 647	1 157	698	121	18
Vigo County	18 574	32 854	5 990	8 138	3 620	826	12 215	22 381	7 067	4 162	904	82
Wabash County	7 036	34 615	1 635	4 004	1 199	198	4 755	21 939	2 874	1 728	153	-
Warren County	1 893	35 444	469	1 014	378	32	1 151	21 265	748	330	57	16

Table 12. **Earnings in 1999 of Full-Time, Year-Round Workers, by Sex: 2000**—Con.

[Data based on a sample (except Tables 65-68). For information on confidentiality protection, coverage, sampling error, and nonsampling error, see Appendix G.
For location of definitions, see "How to Use This Census Report"]

State County Place	Male						Female					
			Earnings in 1999						Earnings in 1999			
	Workers with earnings	Median earnings in 1999 (dollars)	$1 to $24,999 or loss	$25,000 to $49,999	$50,000 to $99,999	$100,000 or more	Workers with earnings	Median earnings in 1999 (dollars)	$1 to $24,999 or loss	$25,000 to $49,999	$50,000 to $99,999	$100,000 or more
COUNTY—Con.												
Warrick County	11 702	40 491	2 294	5 221	3 520	667	7 567	24 334	3 921	2 845	755	46
Washington County	5 621	29 929	1 924	2 857	694	146	3 632	21 944	2 279	1 246	84	23
Wayne County	13 226	32 298	3 706	6 870	2 252	398	8 869	21 901	5 205	3 217	404	43
Wells County	6 068	35 830	1 326	3 229	1 357	156	3 736	22 442	2 152	1 340	244	-
White County	5 420	33 232	1 416	2 981	897	126	3 583	21 431	2 286	1 165	123	9
Whitley County	7 176	37 325	1 421	3 794	1 613	348	4 438	23 420	2 449	1 760	220	9
PLACE												
Advance town, Boone County	127	35 313	25	78	21	3	86	21 500	56	25	3	2
Akron town, Fulton County	206	36 250	55	97	54	-	121	20 170	91	30	-	-
Alamo town, Montgomery County	13	32 813	3	7	3	-	4	23 750	2	2	-	-
Albany town	406	33 929	75	231	89	11	276	24 286	146	115	15	-
Delaware County (part)	354	35 250	57	207	79	11	234	25 000	117	102	15	-
Randolph County (part)	52	28 409	18	24	10	-	42	20 962	29	13	-	-
Albion town, Noble County	514	31 473	109	358	44	3	323	23 531	195	124	4	-
Alexandria city, Madison County	1 280	30 529	383	653	225	19	845	23 384	449	310	86	-
Alfordsville town, Daviess County	28	37 500	7	14	7	-	23	19 531	20	3	-	-
Alton town, Crawford County	1	41 250	-	1	-	-	4	11 250	4	-	-	-
Altona town, DeKalb County	34	25 833	16	8	10	-	34	26 429	13	21	-	-
Ambia town, Benton County	38	30 417	14	18	6	-	18	21 000	15	3	-	-
Amboy town, Miami County	78	40 500	12	37	24	5	43	21 094	30	9	4	-
Amo town, Hendricks County	85	35 313	18	44	21	2	51	23 438	28	22	1	-
Anderson city, Madison County	10 124	31 346	3 178	4 573	2 071	302	7 709	22 736	4 417	2 670	588	34
Andrews town, Huntington County	293	30 580	80	182	24	7	174	19 891	120	44	10	-
Angola city, Steuben County	1 449	32 031	336	798	276	39	875	23 258	503	336	36	-
Arcadia town, Hamilton County	318	35 435	67	174	72	5	266	25 313	128	134	4	-
Argos town, Marshall County	328	34 286	74	196	55	3	215	21 250	132	79	4	-
Ashley town	218	32 833	59	117	41	1	155	23 208	99	53	3	-
DeKalb County (part)	138	33 462	33	78	26	1	102	22 679	64	35	3	-
Steuben County (part)	80	30 000	26	39	15	-	53	23 672	35	18	-	-
Atlanta town, Hamilton County	146	33 438	31	93	22	-	113	22 011	72	34	7	-
Attica city, Fountain County	661	34 665	115	396	142	8	428	19 384	314	107	7	-
Auburn city, DeKalb County	2 660	38 007	516	1 302	751	91	1 758	24 414	913	718	118	9
Aurora city, Dearborn County	750	32 058	214	387	134	15	525	24 671	270	218	37	-
Austin town, Scott County	846	28 468	302	472	62	10	525	21 580	327	191	-	7
Avilla town, Noble County	469	36 773	78	303	80	8	269	22 250	161	94	14	-
Avon town, Hendricks County	1 532	48 542	108	672	640	112	1 001	31 010	245	573	183	-
Bainbridge town, Putnam County	142	27 917	49	71	21	1	119	21 172	73	45	1	-
Bargersville town, Johnson County	545	37 139	73	323	147	2	275	24 205	148	118	9	-
Bass Lake CDP, Starke County	235	37 159	50	110	61	14	150	19 318	101	49	-	-
Batesville city	1 291	38 862	174	672	334	111	746	29 127	235	393	112	6
Franklin County (part)	315	37 156	51	154	82	28	160	32 692	31	108	21	-
Ripley County (part)	976	39 291	123	518	252	83	586	27 672	204	285	91	6
Battle Ground town, Tippecanoe County	276	39 167	43	135	84	14	186	26 667	81	90	10	5
Bedford city, Lawrence County	2 124	31 956	682	1 032	377	33	1 764	22 578	975	675	102	12
Beech Grove city, Marion County	2 894	37 500	520	1 475	833	66	2 466	26 135	1 144	1 132	170	20
Berne city, Adams County	880	31 565	300	463	99	18	414	21 563	277	117	20	-
Bethany town, Morgan County	16	25 000	8	2	6	-	10	12 500	10	-	-	-
Beverly Shores town, Porter County	148	46 389	23	55	49	21	93	38 750	27	35	23	8
Bicknell city, Knox County	523	31 487	182	247	94	-	350	18 162	280	42	28	-
Birdseye town, Dubois County	100	29 250	17	81	2	-	57	21 953	40	17	-	-
Bloomfield town, Greene County	484	31 864	170	220	88	6	228	23 879	127	83	18	-
Bloomingdale town, Parke County	60	27 308	18	30	10	2	51	20 417	33	18	-	-
Bloomington city, Monroe County	7 998	32 470	2 760	3 007	1 764	467	6 217	26 100	2 837	2 528	732	120
Blountsville town, Henry County	28	32 500	7	16	5	-	7	16 250	5	2	-	-
Bluffton city, Wells County	1 954	33 088	530	968	381	75	1 360	22 018	848	429	83	-
Boonville city, Warrick County	1 280	32 264	381	655	237	7	1 033	22 227	619	356	58	-
Borden town, Clark County	213	31 250	70	116	23	4	144	20 800	98	39	7	-
Boston town, Wayne County	60	35 625	11	37	7	5	39	20 179	26	13	-	-
Boswell town, Benton County	152	28 839	51	90	11	-	99	19 792	73	25	1	-
Bourbon town, Marshall County	361	32 679	95	196	68	2	215	21 645	129	75	11	-
Brazil city, Clay County	1 493	29 693	477	787	196	33	1 092	20 215	790	281	21	-
Bremen town, Marshall County	897	32 443	219	532	142	4	604	21 902	384	204	16	-
Bright CDP, Dearborn County	1 312	41 923	220	620	419	53	793	27 917	313	424	49	7
Bristol town, Elkhart County	309	35 568	66	167	61	15	187	24 938	94	76	15	2
Brook town, Newton County	228	31 339	66	120	40	2	123	18 750	94	27	2	-
Brooklyn town, Morgan County	367	35 292	95	176	92	4	212	25 303	102	94	16	-
Brooksburg town, Jefferson County	21	37 917	2	14	5	-	13	17 250	7	4	2	-
Brookston town, White County	382	35 645	70	228	78	6	283	22 891	155	116	12	-
Brookville town, Franklin County	467	29 009	174	241	41	11	234	23 910	134	81	19	-
Brownsburg town, Hendricks County	3 587	46 240	367	1 652	1 405	163	2 161	28 685	823	999	298	41
Brownstown town, Jackson County	472	27 984	159	234	75	4	419	21 503	273	125	21	-
Bruceville town, Knox County	91	27 292	40	39	10	2	58	17 857	46	12	-	-
Bryant town, Jay County	76	21 833	46	26	4	-	55	17 266	47	8	-	-
Buffalo CDP, White County	137	29 609	43	88	-	6	46	14 423	46	-	-	-
Bunker Hill town, Miami County	176	34 722	43	91	32	10	143	22 625	81	53	9	-
Burket town, Kosciusko County	43	28 250	16	27	-	-	39	19 583	22	17	-	-
Burlington town, Carroll County	122	35 000	32	39	48	3	51	17 917	28	14	9	-
Burnettsville town, White County	93	30 982	27	50	16	-	68	21 667	49	19	-	-
Burns Harbor town, Porter County	179	43 393	25	84	68	2	94	22 143	53	37	4	-
Butler city, DeKalb County	609	32 361	128	393	88	-	391	21 404	262	127	-	2
Cadiz town, Henry County	32	27 083	11	19	2	-	10	22 500	9	1	-	-
Cambridge City town, Wayne County	439	35 602	91	265	66	17	268	23 100	153	108	7	-
Camden town, Carroll County	147	30 083	31	98	16	2	76	22 174	46	22	8	-

Table 12. **Earnings in 1999 of Full-Time, Year-Round Workers, by Sex: 2000**—Con.

[Data based on a sample (except Tables 65-68). For information on confidentiality protection, coverage, sampling error, and nonsampling error, see Appendix G.
For location of definitions, see "How to Use This Census Report"]

State County Place	Male						Female					
			Earnings in 1999						Earnings in 1999			
	Workers with earnings	Median earnings in 1999 (dollars)	$1 to $24,999 or loss	$25,000 to $49,999	$50,000 to $99,999	$100,000 or more	Workers with earnings	Median earnings in 1999 (dollars)	$1 to $24,999 or loss	$25,000 to $49,999	$50,000 to $99,999	$100,000 or more
PLACE—Con.												
Campbellsburg town, Washington County	107	25 375	52	49	6	-	56	22 344	36	17	-	3
Cannelburg town, Daviess County	31	32 083	11	18	2	-	13	16 458	9	3	1	-
Cannelton city, Perry County	193	26 940	74	108	9	2	167	20 174	125	42	-	-
Carbon town, Clay County	75	25 341	36	39	-	-	54	22 500	29	23	2	-
Carlisle town, Sullivan County	437	28 207	180	210	26	21	74	20 682	53	21	-	-
Carmel city, Hamilton County	8 747	70 618	571	1 956	3 588	2 632	4 701	38 917	894	2 204	1 378	225
Carthage town, Rush County	202	31 618	59	106	35	2	103	21 875	56	42	5	-
Cayuga town, Vermillion County	211	30 179	69	109	31	2	123	19 583	88	24	8	3
Cedar Grove town, Franklin County	33	36 094	10	16	4	3	33	24 375	17	13	3	-
Cedar Lake town, Lake County	2 018	41 825	407	878	686	47	955	24 861	481	443	31	-
Center Point town, Clay County	49	29 844	14	24	9	2	46	31 000	14	29	3	-
Centerville town, Wayne County	435	31 875	101	240	90	4	325	22 450	206	110	9	-
Chalmers town, White County	118	31 667	24	69	25	-	105	21 518	63	28	14	-
Chandler town, Warrick County	657	29 074	238	339	64	16	495	21 142	332	158	5	-
Charlestown city, Clark County	1 048	27 240	455	474	100	19	863	21 901	502	344	17	-
Chesterfield town	617	35 412	135	340	133	9	479	22 966	294	152	33	-
Delaware County (part)	3	31 250	-	3	-	-	-	-	-	-	-	-
Madison County (part)	614	35 457	135	337	133	9	479	22 966	294	152	33	-
Chesterton town, Porter County	2 392	50 599	262	899	1 041	190	1 406	28 300	581	629	152	44
Chrisney town, Spencer County	106	30 000	37	60	9	-	63	19 125	52	9	2	-
Churubusco town, Whitley County	322	34 844	57	203	54	8	289	22 161	181	94	12	2
Cicero town, Hamilton County	1 099	39 131	166	596	274	63	803	29 574	189	592	22	-
Clarks Hill town, Tippecanoe County	108	30 208	16	81	11	-	88	22 368	51	35	2	-
Clarksville town, Clark County	4 481	30 860	1 403	2 275	683	120	3 180	23 329	1 725	1 224	199	32
Clay City town, Clay County	160	31 324	48	90	20	2	131	19 479	85	44	2	-
Claypool town, Kosciusko County	64	29 583	23	41	-	-	32	18 333	25	6	-	1
Clayton town, Hendricks County	150	40 417	19	88	36	7	110	24 500	57	49	4	-
Clear Lake town, Steuben County	50	30 417	12	30	6	2	41	27 125	12	25	4	-
Clermont town, Marion County	350	40 500	61	179	80	30	317	27 974	113	154	41	9
Clifford town, Bartholomew County	59	27 679	20	27	12	-	22	23 750	13	9	-	-
Clinton city, Vermillion County	861	28 294	317	426	108	10	592	22 927	364	222	6	-
Cloverdale town, Putnam County	434	33 561	120	248	61	5	304	20 857	218	82	4	-
Coatesville town, Hendricks County	114	31 842	33	65	13	3	72	23 750	39	27	4	2
Colfax town, Clinton County	149	31 792	40	89	20	-	100	28 000	48	46	6	-
Collegeville CDP, Jasper County	53	53 542	5	19	29	-	32	18 382	27	5	-	-
Columbia City city, Whitley County	1 602	34 803	356	919	242	85	1 069	21 740	711	311	40	7
Columbus city, Bartholomew County	8 441	40 367	1 795	3 450	2 647	549	5 069	24 446	2 613	1 987	447	22
Connersville city, Fayette County	2 878	31 239	892	1 494	447	45	1 804	21 836	1 078	607	103	16
Converse town	216	35 938	56	99	58	3	128	25 441	61	63	4	-
Grant County (part)	33	41 563	9	13	11	-	12	24 167	7	5	-	-
Miami County (part)	183	34 688	47	86	47	3	116	25 588	54	58	4	-
Corunna town, DeKalb County	49	37 708	14	21	8	6	33	22 031	18	15	-	-
Corydon town, Harrison County	475	29 159	163	233	72	7	329	21 699	186	134	9	-
Country Club Heights town, Madison County	20	88 136	-	2	11	7	9	45 417	-	7	2	-
Covington city, Fountain County	499	32 313	110	279	93	17	384	24 079	199	137	40	8
Crandall town, Harrison County	33	31 875	13	10	10	-	13	17 292	9	4	-	-
Crane town, Martin County	40	33 750	14	19	7	-	12	27 500	4	8	-	-
Crawfordsville city, Montgomery County	2 831	32 834	788	1 522	486	35	1 844	22 093	1 106	637	101	-
Cromwell town, Noble County	89	32 422	14	67	8	-	79	20 547	62	12	5	-
Crothersville town, Jackson County	305	29 856	98	167	38	2	224	21 486	142	80	2	-
Crown Point city, Lake County	3 748	50 090	427	1 434	1 658	229	2 562	26 669	1 058	1 071	378	55
Crows Nest town, Marion County	14	100 000+	-	-	3	11	5	68 750	-	-	5	-
Culver town, Marshall County	292	34 583	78	136	68	10	171	24 453	89	65	10	7
Cumberland town	1 109	48 750	118	452	401	138	837	28 239	319	356	162	-
Hancock County (part)	635	60 145	43	184	303	105	440	31 726	110	210	120	-
Marion County (part)	474	34 167	75	268	98	33	397	23 250	209	146	42	-
Cynthiana town, Posey County	156	35 286	45	102	9	-	117	20 583	82	29	6	-
Dale town, Spencer County	295	29 018	98	166	27	4	225	22 545	140	75	8	2
Daleville town, Delaware County	330	36 500	73	190	60	7	238	23 182	135	96	5	2
Dana town, Vermillion County	126	30 313	49	52	23	2	70	21 875	43	19	8	-
Danville town, Hendricks County	1 421	40 724	182	772	422	45	869	26 678	362	342	112	53
Darlington town, Montgomery County	178	35 463	34	112	32	-	86	21 310	59	24	3	-
Darmstadt town, Vanderburgh County	279	50 605	31	101	111	36	168	28 750	71	77	19	1
Dayton town, Tippecanoe County	204	42 813	27	110	64	3	175	25 950	78	91	6	-
Decatur city, Adams County	2 051	31 819	423	1 242	338	48	1 374	24 310	727	577	70	-
Decker town, Knox County	40	25 000	20	20	-	-	20	15 714	17	3	-	-
Delphi city, Carroll County	600	31 360	183	300	106	11	357	18 575	272	80	5	-
De Motte town, Jasper County	590	36 705	120	301	151	18	342	22 941	199	110	25	8
Denver town, Miami County	122	29 286	32	78	12	-	73	21 250	48	23	-	2
Dillsboro town, Dearborn County	206	31 196	62	108	36	-	151	21 250	96	54	1	-
Dublin town, Wayne County	135	29 028	53	53	29	-	98	17 500	77	21	-	-
Dugger town, Sullivan County	179	27 039	74	83	22	-	128	19 000	92	36	-	-
Dune Acres town, Porter County	42	83 632	2	9	14	17	10	41 250	2	5	1	2
Dunkirk city	501	32 684	107	328	62	4	338	20 517	262	76	-	-
Blackford County (part)	16	32 000	-	13	3	-	27	21 875	23	4	-	-
Jay County (part)	485	32 831	107	315	59	4	311	20 469	239	72	-	-
Dunlap CDP, Elkhart County	1 292	40 802	174	682	384	52	730	25 500	354	333	36	7
Dunreith town, Henry County	39	40 781	4	23	12	-	18	25 357	8	10	-	-
Dupont town, Jefferson County	64	32 188	22	28	13	1	46	23 333	27	19	-	-
Dyer town, Lake County	3 228	51 604	312	1 064	1 544	308	1 822	32 427	476	994	297	55
Earl Park town, Benton County	98	26 667	39	54	5	-	73	22 875	45	27	1	-
East Chicago city, Lake County	3 945	32 588	1 243	1 859	763	80	2 792	21 678	1 751	884	150	7
East Germantown town, Wayne County	36	31 250	8	20	8	-	19	19 063	13	3	3	-

Table 12. **Earnings in 1999 of Full-Time, Year-Round Workers, by Sex: 2000**—Con.

[Data based on a sample (except Tables 65-68). For information on confidentiality protection, coverage, sampling error, and nonsampling error, see Appendix G.
For location of definitions, see "How to Use This Census Report"]

State County Place	Male						Female					
			Earnings in 1999						Earnings in 1999			
	Workers with earnings	Median earnings in 1999 (dollars)	$1 to $24,999 or loss	$25,000 to $49,999	$50,000 to $99,999	$100,000 or more	Workers with earnings	Median earnings in 1999 (dollars)	$1 to $24,999 or loss	$25,000 to $49,999	$50,000 to $99,999	$100,000 or more
PLACE—Con.												
Eaton town, Delaware County	291	31 573	78	160	53	-	162	20 645	125	34	3	-
Economy town, Wayne County	33	36 042	6	22	3	2	28	21 250	18	9	1	-
Edgewood town, Madison County	402	49 808	57	145	159	41	294	31 739	93	144	52	5
Edinburgh town	949	27 445	363	473	104	9	563	24 625	286	266	11	-
Bartholomew County (part)	102	30 250	39	50	13	-	15	27 656	7	8	-	-
Johnson County (part)	838	27 306	324	423	91	-	540	24 250	279	254	7	-
Shelby County (part)	9	100 000+	-	-	-	9	8	53 750	-	4	4	-
Edwardsport town, Knox County	77	26 979	29	38	10	-	39	17 917	25	14	-	-
Elberfeld town, Warrick County	135	38 250	14	98	19	4	113	21 063	73	40	-	-
Elizabeth town, Harrison County	15	23 523	14	-	1	-	25	19 063	17	8	-	-
Elizabethtown town, Bartholomew County	72	29 500	27	34	9	2	64	20 333	48	14	2	-
Elkhart city, Elkhart County	10 046	30 674	3 195	5 371	1 116	364	6 813	22 760	3 773	2 740	255	45
Ellettsville town, Monroe County	1 006	32 153	288	491	220	7	851	26 313	373	411	67	-
Elnora town, Daviess County	115	29 028	47	50	14	4	65	16 875	50	11	4	-
Elwood city	1 667	31 527	507	726	426	8	1 107	19 947	839	247	21	-
Madison County (part)	1 667	31 527	507	726	426	8	1 107	19 947	839	247	21	-
Tipton County (part)	-	-	-	-	-	-	-	-	-	-	-	-
English town, Crawford County	98	25 000	49	45	4	-	70	18 971	57	13	-	-
Etna Green town, Kosciusko County	120	34 000	33	68	17	2	67	21 339	49	18	-	-
Evansville city, Vanderburgh County	22 130	30 922	7 500	10 542	3 474	614	17 724	21 776	10 838	6 057	743	86
Fairland CDP, Shelby County	236	27 941	111	76	42	7	167	26 458	59	97	11	-
Fairmount town, Grant County	526	31 136	158	262	91	15	496	23 041	277	195	18	6
Fairview Park town, Vermillion County	310	39 000	72	123	94	21	160	21 667	102	46	12	-
Farmersburg town, Sullivan County	201	31 719	57	111	28	5	178	20 100	124	49	3	2
Farmland town, Randolph County	260	31 795	57	170	29	4	180	21 750	108	66	6	-
Ferdinand town, Dubois County	418	34 205	70	268	66	14	301	23 646	157	137	5	2
Fillmore town, Putnam County	121	27 404	48	65	5	3	60	21 875	36	20	4	-
Fishers town, Hamilton County	9 997	58 275	552	3 194	4 828	1 423	6 533	37 841	1 227	3 381	1 641	284
Flora town, Carroll County	417	35 398	113	221	80	3	271	20 281	203	51	17	-
Fort Branch town, Gibson County	444	34 125	94	272	67	11	332	21 314	226	94	12	-
Fortville town, Hancock County	731	37 723	159	483	89	-	548	25 951	247	272	29	-
Fort Wayne city, Allen County	39 524	34 704	10 851	19 353	8 145	1 175	27 994	25 062	13 922	12 295	1 655	122
Fountain City town, Wayne County	127	32 031	28	81	18	-	96	21 000	67	25	4	-
Fowler town, Benton County	496	29 889	144	269	75	8	322	21 781	207	110	5	-
Fowlerton town, Grant County	50	27 750	18	29	3	-	30	17 500	21	9	-	-
Francesville town, Pulaski County	188	30 000	52	122	14	-	106	20 341	82	24	-	-
Francisco town, Gibson County	106	32 500	32	52	22	-	66	18 125	53	9	-	4
Frankfort city, Clinton County	3 132	32 092	935	1 689	498	10	2 222	23 722	1 249	854	119	-
Franklin city, Johnson County	3 839	37 509	647	2 086	1 027	79	2 856	25 601	1 346	1 260	250	-
Frankton town, Madison County	366	35 750	85	180	95	6	256	22 179	155	97	4	-
Fredericksburg town, Washington County	14	25 000	7	7	-	-	9	35 250	4	5	-	-
Fremont town, Steuben County	374	31 333	99	207	66	2	247	22 260	139	101	7	-
French Lick town, Orange County	357	26 046	158	143	28	28	237	17 346	211	26	-	-
Fulton town, Fulton County	70	32 045	10	54	4	2	47	25 547	20	26	1	-
Galena CDP, Floyd County	311	47 455	26	144	111	30	207	31 193	56	113	38	-
Galveston town, Cass County	382	35 000	104	139	126	13	212	24 250	109	83	20	-
Garrett city, DeKalb County	1 301	35 814	280	728	283	10	749	22 389	443	291	15	-
Gary city, Lake County	11 344	34 992	3 315	4 871	3 027	131	11 390	24 432	5 860	4 442	1 021	67
Gas City city, Grant County	1 114	34 020	298	595	208	13	968	23 482	535	371	57	5
Gaston town, Delaware County	189	28 558	71	88	17	13	149	23 281	91	46	8	4
Geneva town, Adams County	313	31 895	61	212	40	-	184	21 552	123	61	-	-
Gentryville town, Spencer County	54	29 375	15	32	7	-	29	23 542	18	11	-	-
Georgetown town, Floyd County	494	36 204	116	273	94	11	349	25 987	152	184	13	-
Georgetown CDP, St. Joseph County	1 004	50 157	117	376	426	85	530	28 955	183	281	54	12
Glenwood town	51	38 750	10	31	10	-	34	18 929	27	5	2	-
Fayette County (part)	13	39 583	2	5	6	-	14	18 000	13	1	-	-
Rush County (part)	38	36 875	8	26	4	-	20	20 500	14	4	2	-
Goodland town, Newton County	229	30 292	66	136	27	-	141	21 607	93	46	2	-
Goshen city, Elkhart County	6 140	32 159	1 799	3 261	902	178	3 571	23 290	1 990	1 399	173	9
Gosport town, Owen County	115	32 396	40	64	10	1	100	18 667	75	21	4	-
Grabill town, Allen County	240	36 293	49	140	48	3	157	24 688	81	70	6	-
Grandview town, Spencer County	125	29 732	43	62	20	-	96	20 500	67	24	5	-
Granger CDP, St. Joseph County	6 649	61 255	503	1 726	3 052	1 368	3 117	33 620	842	1 629	560	86
Greencastle city, Putnam County	1 510	30 940	441	767	220	82	1 113	20 889	711	309	84	9
Greendale city, Dearborn County	930	40 192	195	368	299	68	635	23 176	362	233	40	-
Greenfield city, Hancock County	3 036	36 188	526	1 633	708	169	2 194	26 568	959	1 016	156	63
Greensboro town, Henry County	38	30 625	15	18	5	-	8	16 250	6	2	-	-
Greensburg city, Decatur County	2 041	31 662	497	1 152	345	47	1 618	24 605	833	724	61	-
Greens Fork town, Wayne County	72	29 583	31	34	7	-	64	25 357	31	33	-	-
Greentown town, Howard County	487	42 132	94	190	177	26	346	27 000	153	151	42	-
Greenville town, Floyd County	117	44 464	28	42	31	16	81	26 484	31	42	4	4
Greenwood city, Johnson County	8 084	40 291	1 359	3 845	2 534	346	5 469	28 936	1 977	2 819	624	49
Griffin town, Posey County	27	28 125	13	10	4	-	23	18 750	15	8	-	-
Griffith town, Lake County	3 740	44 817	510	1 659	1 464	107	2 502	27 036	1 049	1 055	379	19
Grissom AFB CDP	324	34 286	55	192	77	-	222	21 447	149	52	21	-
Cass County (part)	-	-	-	-	-	-	-	-	-	-	-	-
Miami County (part)	324	34 286	55	192	77	-	222	21 447	149	52	21	-
Gulivoire Park CDP, St. Joseph County	615	39 521	113	280	222	-	296	26 827	129	131	36	-
Hagerstown town, Wayne County	392	35 536	110	176	94	12	245	25 913	113	108	20	4
Hamilton town	254	36 346	42	149	61	2	199	22 219	117	69	11	2
DeKalb County (part)	47	33 750	7	34	6	-	35	21 771	23	12	-	-
Steuben County (part)	207	38 906	35	115	55	2	164	22 411	94	57	11	2

Table 12. **Earnings in 1999 of Full-Time, Year-Round Workers, by Sex: 2000**—Con.

[Data based on a sample (except Tables 65-68). For information on confidentiality protection, coverage, sampling error, and nonsampling error, see Appendix G.
For location of definitions, see "How to Use This Census Report"]

State County Place	Male						Female					
			Earnings in 1999						Earnings in 1999			
	Workers with earnings	Median earnings in 1999 (dollars)	$1 to $24,999 or loss	$25,000 to $49,999	$50,000 to $99,999	$100,000 or more	Workers with earnings	Median earnings in 1999 (dollars)	$1 to $24,999 or loss	$25,000 to $49,999	$50,000 to $99,999	$100,000 or more
PLACE—Con.												
Hamlet town, Starke County	141	28 036	48	81	12	-	90	20 921	66	22	2	-
Hammond city, Lake County	13 632	35 778	3 410	6 893	3 179	150	8 933	25 180	4 412	3 985	487	49
Hanover town, Jefferson County	550	30 000	186	274	90	-	341	23 384	197	121	23	-
Hardinsburg town, Washington County	39	26 250	18	12	9	-	23	22 813	15	6	2	-
Harmony town, Clay County	103	31 406	28	59	16	-	74	21 333	47	27	-	-
Hartford City city, Blackford County	1 266	29 257	393	679	188	6	861	20 600	593	254	14	-
Hartsville town, Bartholomew County	86	32 500	21	46	19	-	52	22 143	31	21	-	-
Haubstadt town, Gibson County	323	37 098	67	180	69	7	211	24 750	106	95	8	2
Hazleton town, Gibson County	40	28 750	15	22	1	2	20	28 750	9	11	-	-
Hebron town, Porter County	700	46 865	100	279	309	12	407	21 855	234	145	28	-
Henryville CDP, Clark County	357	38 938	73	193	91	-	288	22 043	175	96	9	8
Hidden Valley CDP, Dearborn County	1 185	46 168	136	543	446	60	699	31 968	207	376	88	28
Highland town, Lake County	4 965	46 217	600	2 190	1 964	211	3 298	28 635	1 280	1 461	532	25
Highland CDP, Vanderburgh County	916	50 685	108	310	410	88	703	31 645	217	377	97	12
Hillsboro town, Fountain County	93	30 547	26	58	9	-	66	23 611	38	21	7	-
Hobart city, Lake County	5 082	43 702	572	2 545	1 805	160	3 113	26 619	1 405	1 404	277	27
Holland town, Dubois County	152	30 833	38	90	22	2	93	21 563	62	23	5	3
Holton town, Ripley County	61	29 219	18	40	3	-	58	19 167	45	12	1	-
Homecroft town, Marion County	157	51 563	12	64	74	7	112	38 194	27	62	23	-
Hope town, Bartholomew County	380	30 690	105	237	36	2	234	21 681	158	73	3	-
Hudson town, Steuben County	160	30 000	47	95	18	-	97	24 954	49	40	8	-
Huntertown town, Allen County	444	41 150	49	265	121	9	266	28 152	99	125	39	3
Huntingburg city, Dubois County	1 180	29 756	409	631	123	17	745	22 167	447	277	19	2
Huntington city, Huntington County	3 495	31 830	959	1 746	684	106	2 627	20 921	1 797	742	88	-
Hymera town, Sullivan County	149	28 850	44	99	6	-	77	16 369	64	10	3	-
Indianapolis city, Marion County	156 977	36 372	38 098	72 279	37 799	8 801	124 049	27 757	49 776	58 374	13 945	1 954
Clermont town	350	40 500	61	179	80	30	317	27 974	113	154	41	9
Crows Nest town	14	100 000+	-	-	3	11	5	68 750	-	-	5	-
Cumberland town (part)	474	34 167	75	268	98	33	397	23 250	209	146	42	-
Homecroft town	157	51 563	12	64	74	7	112	38 194	27	62	23	-
Indianapolis city (balance)	154 968	36 302	37 842	71 434	37 268	8 424	122 669	27 738	49 272	57 774	13 745	1 878
Meridian Hills town	413	79 557	6	80	141	186	152	56 304	13	45	54	40
North Crows Nest town	12	100 000+	-	-	5	7	5	12 083	3	2	-	-
Rocky Ripple town	140	32 500	32	81	27	-	104	30 000	33	53	18	-
Spring Hill town	35	44 063	11	11	-	13	22	55 000	-	9	7	6
Warren Park town	265	41 607	55	138	53	19	190	25 658	90	96	4	-
Williams Creek town	81	100 000+	2	14	15	50	33	49 583	2	15	6	10
Wynnedale town	68	80 969	2	10	35	21	43	32 344	14	18	-	11
Indianapolis city (balance), Marion County	154 968	36 302	37 842	71 434	37 268	8 424	122 669	27 738	49 272	57 774	13 745	1 878
Indian Heights CDP, Howard County	646	45 909	88	293	259	6	418	21 250	226	145	47	-
Indian Village town, St. Joseph County	27	34 375	8	12	7	-	20	25 000	10	10	-	-
Ingalls town, Madison County	256	35 526	52	146	50	8	146	25 700	66	73	7	-
Jamestown town	233	37 431	54	105	65	9	149	24 271	78	70	1	-
Boone County (part)	230	38 000	54	102	65	9	147	24 063	78	68	1	-
Hendricks County (part)	3	35 625	-	3	-	-	2	36 250	-	2	-	-
Jasonville city, Greene County	354	27 037	133	180	41	-	195	18 304	143	48	4	-
Jasper city, Dubois County	2 579	36 415	407	1 435	531	206	1 812	22 484	989	730	93	-
Jeffersonville city, Clark County	5 763	32 491	1 641	2 846	1 136	140	4 473	24 738	2 275	1 824	352	22
Jonesboro city, Grant County	350	33 611	83	181	83	3	269	21 042	180	83	6	-
Jonesville town, Bartholomew County	49	30 781	11	38	-	-	40	23 333	22	15	3	-
Kempton town, Tipton County	76	31 667	24	35	16	1	47	20 417	27	16	4	-
Kendallville city, Noble County	1 890	33 258	428	1 215	227	20	1 262	23 851	671	506	85	-
Kennard town, Henry County	67	37 361	9	38	18	2	47	24 063	25	22	-	-
Kentland town, Newton County	313	32 734	104	137	58	14	258	20 714	189	64	5	-
Kewanna town, Fulton County	99	31 607	31	53	8	7	69	20 139	51	18	-	-
Kingman town, Fountain County	103	29 250	35	61	7	-	56	22 273	29	27	-	-
Kingsbury town, LaPorte County	46	40 417	1	38	7	-	32	22 500	20	12	-	-
Kingsford Heights town, LaPorte County	205	31 065	48	132	25	-	209	21 477	149	60	-	-
Kirklin town, Clinton County	155	31 976	28	102	21	4	84	22 656	57	27	-	-
Knightstown town, Henry County	382	36 081	94	198	90	-	308	22 111	187	109	12	-
Knightsville town, Clay County	112	28 750	42	61	9	-	78	19 643	51	19	6	2
Knox city, Starke County	577	30 585	129	340	70	38	374	20 994	284	90	-	-
Kokomo city, Howard County	8 653	38 420	2 264	3 366	2 744	279	5 867	24 868	2 952	2 103	778	34
Koontz Lake CDP	323	35 388	58	189	44	32	174	21 563	118	45	11	-
Marshall County (part)	15	47 344	-	8	-	7	12	46 250	6	-	6	-
Starke County (part)	308	34 750	58	181	44	25	162	21 563	112	45	5	-
Kouts town, Porter County	342	42 315	29	205	108	-	226	25 313	109	106	11	-
Laconia town, Harrison County	1	23 750	1	-	-	-	3	16 250	3	-	-	-
La Crosse town, LaPorte County	121	34 583	36	55	29	1	71	21 513	46	18	7	-
Ladoga town, Montgomery County	170	31 100	46	107	17	-	143	24 135	76	59	8	-
Lafayette city, Tippecanoe County	11 482	32 892	3 477	5 354	2 281	370	7 931	23 049	4 451	2 925	518	37
La Fontaine town, Wabash County	180	31 042	39	119	20	2	130	22 750	74	54	2	-
Lagrange town, LaGrange County	554	29 545	195	277	75	7	341	21 946	227	98	16	-
Lagro town, Wabash County	87	37 188	14	55	18	-	48	18 056	40	8	-	-
Lake Dalecarlia CDP, Lake County	248	44 659	31	166	51	-	135	21 250	84	51	-	-
Lakes of the Four Seasons CDP	1 681	52 222	107	538	908	128	883	28 964	339	360	163	21
Lake County (part)	949	52 058	69	296	518	66	447	29 393	169	184	84	10
Porter County (part)	732	52 471	38	242	390	62	436	27 222	170	176	79	11
Lake Station city, Lake County	2 538	35 761	723	1 140	665	10	1 351	22 659	786	501	64	-
Lake Village CDP, Newton County	168	50 161	41	41	86	-	125	21 688	69	47	9	-
Lakeville town, St. Joseph County	95	31 033	29	63	3	-	92	23 036	57	25	10	-
Lanesville town, Harrison County	134	36 875	30	67	32	5	96	23 214	53	42	1	-
La Paz town, Marshall County	111	30 089	22	84	5	-	105	21 083	69	33	3	-
Lapel town, Madison County	357	38 854	55	183	114	5	273	24 727	140	120	13	-

Table 12. **Earnings in 1999 of Full-Time, Year-Round Workers, by Sex: 2000**—Con.

[Data based on a sample (except Tables 65-68). For information on confidentiality protection, coverage, sampling error, and nonsampling error, see Appendix G.
For location of definitions, see "How to Use This Census Report"]

State County Place	Male						Female					
			Earnings in 1999						Earnings in 1999			
	Workers with earnings	Median earnings in 1999 (dollars)	$1 to $24,999 or loss	$25,000 to $49,999	$50,000 to $99,999	$100,000 or more	Workers with earnings	Median earnings in 1999 (dollars)	$1 to $24,999 or loss	$25,000 to $49,999	$50,000 to $99,999	$100,000 or more
PLACE—Con.												
La Porte city, LaPorte County	4 217	32 319	1 025	2 420	707	65	2 977	22 756	1 747	1 053	171	6
Larwill town, Whitley County	60	29 167	25	28	7	-	35	19 688	20	15	-	-
Laurel town, Franklin County	100	28 846	30	64	6	-	59	20 625	42	17	-	-
Lawrence city, Marion County	8 631	38 924	1 733	4 007	2 418	473	6 806	30 406	2 241	3 326	1 132	107
Lawrenceburg city, Dearborn County	853	31 543	223	455	150	25	520	21 985	309	196	15	-
Leavenworth town, Crawford County	44	26 250	21	22	1	-	20	20 000	15	5	-	-
Lebanon city, Boone County	3 231	35 614	758	1 821	554	98	2 532	22 791	1 463	932	112	25
Leesburg town, Kosciusko County	171	32 656	36	89	38	8	73	23 438	39	32	2	-
Leo-Cedarville town, Allen County	643	48 438	94	240	255	54	355	25 552	168	129	58	-
Lewisville town, Henry County	68	34 750	14	35	17	2	34	23 864	22	9	3	-
Liberty town, Union County	362	31 038	111	218	29	4	243	20 430	182	56	5	-
Ligonier city, Noble County	813	31 596	242	486	85	-	545	23 938	298	225	17	5
Linden town, Montgomery County	162	32 955	45	92	23	2	112	22 679	69	43	-	-
Linton city, Greene County	889	32 213	250	436	191	12	568	17 304	409	119	40	-
Little York town, Washington County	42	28 750	16	24	2	-	26	28 125	11	15	-	-
Livonia town, Washington County	18	30 833	4	14	-	-	18	22 500	13	5	-	-
Lizton town, Hendricks County	75	36 023	11	52	10	2	30	23 750	18	12	-	-
Logansport city, Cass County	3 664	28 785	1 314	1 744	518	88	2 588	21 660	1 649	885	48	6
Long Beach town, LaPorte County	331	71 563	14	80	112	125	139	41 250	25	64	38	12
Loogootee city, Martin County	492	30 660	174	249	57	12	339	21 490	184	127	28	-
Losantville town, Randolph County	40	32 222	7	29	3	1	25	21 607	19	6	-	-
Lowell town, Lake County	1 448	45 023	195	693	513	47	847	23 378	454	361	32	-
Lynn town, Randolph County	225	27 917	85	105	31	4	165	20 438	109	56	-	-
Lynnville town, Warrick County	147	36 518	20	96	30	1	73	22 250	53	20	-	-
Lyons town, Greene County	124	25 909	58	46	20	-	54	18 125	34	20	-	-
McCordsville town, Hancock County	255	52 450	30	73	120	32	149	34 583	29	68	42	10
Mackey town, Gibson County	22	38 750	6	16	-	-	5	21 875	3	2	-	-
Macy town, Miami County	55	32 321	11	36	8	-	35	15 750	31	3	1	-
Madison city, Jefferson County	2 362	32 800	720	1 104	474	64	1 570	22 039	907	565	87	11
Marengo town, Crawford County	89	27 109	31	47	9	2	102	19 211	69	33	-	-
Marion city, Grant County	4 791	30 258	1 613	2 184	820	174	3 646	23 467	1 980	1 374	262	30
Markle town	219	35 163	69	94	45	11	171	20 813	117	52	2	-
Huntington County (part)	138	35 536	39	69	30	-	101	21 635	64	37	-	-
Wells County (part)	81	33 125	30	25	15	11	70	19 667	53	15	2	-
Markleville town, Madison County	128	30 781	38	61	29	-	69	22 981	45	24	-	-
Marshall town, Parke County	60	30 417	13	39	8	-	45	22 292	27	11	4	3
Martinsville city, Morgan County	2 419	31 215	733	1 163	473	50	1 562	22 090	924	537	101	-
Matthews town, Grant County	127	29 911	26	76	20	5	74	23 214	42	32	-	-
Mauckport town, Harrison County	12	25 000	6	5	1	-	15	20 313	11	4	-	-
Mecca town, Parke County	61	24 886	31	30	-	-	44	20 938	35	9	-	-
Medaryville town, Pulaski County	127	29 904	36	75	16	-	66	20 278	51	15	-	-
Medora town, Jackson County	101	23 646	57	35	9	-	71	20 288	51	20	-	-
Mellott town, Fountain County	56	33 750	11	36	9	-	28	25 000	14	10	-	4
Melody Hill CDP, Vanderburgh County	708	43 553	93	337	254	24	449	25 850	216	196	37	-
Memphis CDP, Clark County	79	31 250	26	49	4	-	68	24 688	35	23	10	-
Mentone town, Kosciusko County	165	27 250	60	80	23	2	126	22 917	73	48	5	-
Meridian Hills town, Marion County	413	79 557	6	80	141	186	152	56 304	13	45	54	40
Merom town, Sullivan County	43	30 250	9	31	3	-	35	20 750	23	12	-	-
Merrillville town, Lake County	6 259	41 820	1 003	2 909	2 164	183	4 132	29 005	1 542	2 114	449	27
Mexico CDP, Miami County	260	37 778	47	154	50	9	186	26 389	68	109	9	-
Michiana Shores town, LaPorte County	62	42 333	4	30	16	12	36	30 750	4	28	2	2
Michigan City city, LaPorte County	5 632	32 194	1 490	2 871	1 169	102	4 272	23 125	2 355	1 638	267	12
Michigantown town, Clinton County	87	32 656	24	47	12	4	44	23 750	23	15	6	-
Middlebury town, Elkhart County	683	42 188	78	342	177	86	375	24 917	188	177	10	-
Middletown town, Henry County	446	33 152	120	231	95	-	319	20 188	209	110	-	-
Milan town, Ripley County	348	31 512	104	187	52	5	257	22 244	147	102	8	-
Milford town, Decatur County	14	31 250	4	7	3	-	10	19 167	8	2	-	-
Milford town, Kosciusko County	343	32 898	87	219	37	-	215	24 107	115	87	13	-
Millersburg town, Elkhart County	217	36 083	34	145	36	2	112	25 179	55	57	-	-
Millhousen town, Decatur County	32	33 333	10	16	6	-	12	33 333	4	5	3	-
Milltown town	163	31 125	48	81	27	7	125	22 625	72	46	5	2
Crawford County (part)	100	30 000	33	51	13	3	59	19 886	41	16	2	-
Harrison County (part)	63	35 625	15	30	14	4	66	25 313	31	30	3	2
Milton town, Wayne County	144	30 250	50	68	26	-	83	18 036	62	19	2	-
Mishawaka city, St. Joseph County	9 625	33 878	2 604	5 126	1 655	240	6 580	23 672	3 606	2 646	299	29
Mitchell city, Lawrence County	799	28 160	348	363	80	8	571	18 194	417	147	-	7
Modoc town, Randolph County	42	31 250	15	18	9	-	15	24 375	8	6	1	-
Monon town, White County	364	26 188	163	165	34	2	228	20 405	175	51	2	-
Monroe town, Adams County	166	32 308	33	116	17	-	95	25 750	43	46	6	-
Monroe City town, Knox County	106	31 364	36	64	5	1	78	18 269	55	23	-	-
Monroeville town, Allen County	247	31 534	67	145	35	-	152	24 853	77	71	4	-
Monrovia town, Morgan County	145	32 917	39	66	38	2	90	21 111	60	28	2	-
Monterey town, Pulaski County	46	24 167	26	17	-	3	30	18 182	26	4	-	-
Montezuma town, Parke County	225	29 803	80	110	35	-	132	19 219	89	43	-	-
Montgomery town, Daviess County	89	29 107	27	50	12	-	52	17 206	32	15	5	-
Monticello city, White County	1 057	30 478	366	577	83	31	763	19 511	553	171	39	-
Montpelier city, Blackford County	371	29 152	127	207	36	1	242	21 402	157	78	7	-
Mooreland town, Henry County	71	25 250	35	31	2	3	35	21 875	20	15	-	-
Moores Hill town, Dearborn County	117	36 597	22	80	15	-	73	20 875	43	28	2	-
Mooresville town, Morgan County	2 190	37 763	448	970	736	36	1 569	26 520	669	744	142	14
Morgantown town, Morgan County	193	31 066	42	113	33	5	138	23 068	86	45	7	-
Morocco town, Newton County	223	32 109	55	131	32	5	125	20 625	90	33	2	-
Morristown town, Shelby County	191	32 625	39	109	35	8	162	23 295	96	57	9	-
Mount Auburn town, Wayne County	8	37 500	2	4	2	-	9	28 125	4	5	-	-
Mount Ayr town, Newton County	39	33 036	14	20	3	2	38	21 250	26	12	-	-
Mount Carmel town, Franklin County	22	23 125	14	7	1	-	9	17 250	5	4	-	-

Table 12. **Earnings in 1999 of Full-Time, Year-Round Workers, by Sex: 2000**—Con.

[Data based on a sample (except Tables 65-68). For information on confidentiality protection, coverage, sampling error, and nonsampling error, see Appendix G.
For location of definitions, see "How to Use This Census Report"]

State County Place	Male						Female					
			Earnings in 1999						Earnings in 1999			
	Workers with earnings	Median earnings in 1999 (dollars)	$1 to $24,999 or loss	$25,000 to $49,999	$50,000 to $99,999	$100,000 or more	Workers with earnings	Median earnings in 1999 (dollars)	$1 to $24,999 or loss	$25,000 to $49,999	$50,000 to $99,999	$100,000 or more
PLACE—Con.												
Mount Etna town, Huntington County	14	29 167	2	12	-	-	16	22 500	10	6	-	-
Mount Summit town, Henry County	73	33 281	18	41	11	3	43	22 321	24	19	-	-
Mount Vernon city, Posey County	1 430	40 045	319	547	525	39	932	22 790	527	333	72	-
Mulberry town, Clinton County	271	39 417	45	159	67	-	148	24 559	77	51	18	2
Muncie city, Delaware County	9 293	30 445	3 228	4 219	1 643	203	6 725	21 872	4 164	2 190	335	36
Munster town, Lake County	4 468	53 387	598	1 279	1 866	725	2 260	34 490	664	1 028	511	57
Napoleon town, Ripley County	53	30 625	19	32	2	-	40	28 750	18	22	-	-
Nappanee city	1 429	36 200	305	828	245	51	994	21 733	623	362	9	-
Elkhart County (part)	1 375	36 151	293	792	239	51	957	21 710	600	348	9	-
Kosciusko County (part)	54	37 917	12	36	6	-	37	22 750	23	14	-	-
Nashville town, Brown County	116	30 000	44	44	24	4	112	25 000	56	54	2	-
New Albany city, Floyd County	7 091	31 778	2 293	3 276	1 389	133	5 431	24 002	2 860	2 205	324	42
New Amsterdam town, Harrison County	-	-	-	-	-	-	-	-	-	-	-	-
Newberry town, Greene County	55	32 321	18	24	13	-	29	22 031	17	12	-	-
Newburgh town, Warrick County	732	41 538	152	297	230	53	536	24 662	273	197	66	-
New Carlisle town, St. Joseph County	318	37 500	69	173	71	5	206	22 250	126	70	10	-
New Castle city, Henry County	3 137	32 624	799	1 512	656	170	2 066	20 554	1 407	535	124	-
New Chicago town, Lake County	396	36 400	103	220	69	4	220	22 045	129	88	3	-
New Harmony town, Posey County	139	39 250	34	63	34	8	113	21 607	74	33	6	-
New Haven city, Allen County	2 817	36 370	613	1 536	586	82	1 810	25 280	888	822	93	7
New Market town, Montgomery County	153	38 036	17	100	35	1	82	21 563	48	29	5	-
New Middletown town, Harrison County	14	33 750	-	10	4	-	12	17 500	9	-	-	3
New Palestine town, Hancock County	330	50 156	29	134	126	41	196	31 538	59	88	47	2
New Paris CDP, Elkhart County	212	36 250	59	102	44	7	140	24 038	75	60	5	-
New Pekin town, Washington County	232	26 739	100	124	8	-	140	21 346	84	54	2	-
Newpoint town, Decatur County	57	31 607	7	43	7	-	39	28 750	14	23	2	-
Newport town, Vermillion County	89	36 518	22	49	14	4	71	20 104	49	18	4	-
New Richmond town, Montgomery County	79	32 917	15	55	7	2	47	24 375	24	23	-	-
New Ross town, Montgomery County	71	37 841	14	46	11	-	41	25 795	17	22	2	-
Newtown town, Fountain County	40	28 750	13	15	10	2	27	21 875	22	5	-	-
New Washington CDP, Clark County	129	31 359	21	74	30	4	81	14 750	67	10	4	-
New Whiteland town, Johnson County	1 091	39 382	139	643	301	8	753	26 042	344	356	53	-
Noblesville city, Hamilton County	6 865	48 734	943	2 568	2 435	919	3 676	31 769	1 068	1 818	643	147
North Crows Nest town, Marion County	12	100 000+	-	-	5	7	5	12 083	3	2	-	-
North Judson town, Starke County	272	31 071	82	149	39	2	167	21 467	100	57	10	-
North Liberty town, St. Joseph County	224	36 563	38	123	63	-	223	23 281	117	100	6	-
North Manchester town, Wabash County	945	31 795	254	560	109	22	679	23 388	364	287	28	-
North Salem town, Hendricks County	107	35 156	27	52	18	10	81	23 295	48	28	5	-
North Terre Haute CDP, Vigo County	887	33 306	244	493	150	-	703	22 813	446	239	18	-
North Vernon city, Jennings County	1 294	31 173	405	628	222	39	947	21 137	653	260	27	7
North Webster town, Kosciusko County	200	36 406	29	107	62	2	122	22 344	71	35	15	1
Norway CDP, White County	90	28 750	33	41	16	-	88	16 154	69	7	12	-
Oakland City city, Gibson County	408	30 500	141	196	71	-	247	24 602	127	112	8	-
Oak Park CDP, Clark County	1 208	32 708	255	690	253	10	897	25 625	433	374	77	13
Oaktown town, Knox County	106	30 000	35	54	16	1	72	18 636	53	19	-	-
Odon town, Daviess County	271	31 438	85	124	62	-	142	20 833	91	41	10	-
Ogden Dunes town, Porter County	300	61 111	32	72	131	65	150	41 667	25	66	41	18
Oldenburg town, Franklin County	117	36 635	27	63	21	6	74	28 571	27	45	2	-
Onward town, Cass County	13	36 458	3	10	-	-	6	35 625	2	4	-	-
Oolitic town, Lawrence County	244	30 758	76	123	45	-	141	21 650	88	47	6	-
Orestes town, Madison County	67	30 750	22	36	9	-	46	21 250	33	13	-	-
Orland town, Steuben County	72	33 438	10	50	12	-	53	20 893	31	22	-	-
Orleans town, Orange County	384	26 630	177	138	58	11	285	19 375	212	63	3	7
Osceola town, St. Joseph County	402	33 036	84	240	78	-	280	25 000	140	124	11	5
Osgood town, Ripley County	299	29 375	97	170	32	-	193	20 938	135	54	4	-
Ossian town, Wells County	612	36 875	94	353	153	12	404	25 682	190	192	22	-
Otterbein town	270	31 000	71	170	29	-	208	20 944	140	54	14	-
Benton County (part)	194	30 741	57	119	18	-	158	20 806	107	45	6	-
Tippecanoe County (part)	76	31 538	14	51	11	-	50	21 250	33	9	8	-
Owensville town, Gibson County	216	35 294	60	110	38	8	127	23 897	71	54	2	-
Oxford town, Benton County	246	31 714	60	157	29	-	202	21 630	126	76	-	-
Palmyra town, Harrison County	108	30 000	30	59	19	-	91	22 321	56	30	5	-
Paoli town, Orange County	641	28 566	245	317	70	9	500	20 110	357	119	17	7
Paragon town, Morgan County	125	33 750	39	76	8	2	84	21 354	57	26	1	-
Parker City town, Randolph County	272	31 875	62	179	29	2	192	20 909	146	41	5	-
Patoka town, Gibson County	162	33 636	62	86	14	-	113	18 681	86	25	2	-
Patriot town, Switzerland County	45	29 135	8	33	4	-	22	26 071	8	11	3	-
Pendleton town, Madison County	698	39 545	97	306	285	10	496	25 753	220	241	35	-
Pennville town, Jay County	120	29 167	47	55	16	2	78	21 875	51	24	3	-
Perrysville town, Vermillion County	101	29 583	39	42	20	-	65	22 969	39	26	-	-
Peru city, Miami County	2 411	31 631	778	1 136	440	57	1 805	20 440	1 242	493	62	8
Petersburg city, Pike County	393	31 510	107	208	74	4	240	21 042	180	56	4	-
Pierceton town, Kosciusko County	160	30 682	58	84	18	-	86	22 000	50	34	2	-
Pine Village town, Warren County	64	37 813	14	35	15	-	42	25 833	20	22	-	-
Pittsboro town, Hendricks County	366	41 935	46	208	96	16	245	27 875	87	122	33	3
Plainfield town, Hendricks County	3 944	39 148	815	1 736	1 268	125	2 820	29 315	1 076	1 328	366	50
Plainville town, Daviess County	125	30 865	41	62	22	-	64	18 750	45	15	4	-
Plymouth city, Marshall County	1 901	30 444	617	930	332	22	1 130	21 293	714	375	41	-
Poneto town, Wells County	55	32 125	11	33	10	1	34	19 286	28	6	-	-
Portage city, Porter County	7 073	46 224	962	3 060	2 975	76	4 093	25 428	1 978	1 856	231	28
Porter town, Porter County	1 027	50 799	117	362	480	68	772	26 055	359	348	63	2
Portland city, Jay County	1 234	29 728	420	699	75	40	970	21 134	639	313	9	9
Poseyville town, Posey County	258	34 444	70	118	66	4	132	22 292	75	57	-	-
Pottawattamie Park town, LaPorte County	44	63 750	5	13	16	10	21	22 292	11	8	2	-
Princes Lakes town, Johnson County	361	36 417	67	223	68	3	224	25 000	112	91	21	-
Princeton city, Gibson County	1 337	28 076	480	595	254	8	1 025	19 825	803	197	25	-

Table 12. **Earnings in 1999 of Full-Time, Year-Round Workers, by Sex: 2000**—Con.

[Data based on a sample (except Tables 65-68). For information on confidentiality protection, coverage, sampling error, and nonsampling error, see Appendix G.
For location of definitions, see "How to Use This Census Report"]

State County Place	Male						Female					
			Earnings in 1999						Earnings in 1999			
	Workers with earnings	Median earnings in 1999 (dollars)	$1 to $24,999 or loss	$25,000 to $49,999	$50,000 to $99,999	$100,000 or more	Workers with earnings	Median earnings in 1999 (dollars)	$1 to $24,999 or loss	$25,000 to $49,999	$50,000 to $99,999	$100,000 or more
PLACE—Con.												
Redkey town, Jay County	269	29 464	84	162	21	2	185	19 340	140	45	-	-
Remington town, Jasper County	281	34 135	64	177	40	-	210	20 833	144	59	7	-
Rensselaer city, Jasper County	898	33 971	210	468	179	41	627	24 016	332	270	19	6
Reynolds town, White County	110	32 250	33	58	17	2	68	20 417	51	17	-	-
Richmond city, Wayne County	6 683	30 849	2 171	3 253	1 034	225	4 650	21 164	2 930	1 541	160	19
Ridgeville town, Randolph County	181	27 596	75	88	18	-	117	24 107	61	54	2	-
Riley town, Vigo County	34	31 667	10	18	6	-	10	23 750	6	4	-	-
Rising Sun city, Ohio County	485	35 213	142	221	113	9	294	23 438	172	105	17	-
River Forest town, Madison County	4	100 000	-	-	2	2	2	26 250	-	2	-	-
Roachdale town, Putnam County	205	31 688	59	106	38	2	122	22 375	74	46	2	-
Roann town, Wabash County	102	29 833	17	71	7	7	75	22 411	49	22	4	-
Roanoke town, Huntington County	357	39 375	58	208	84	7	228	23 750	117	94	17	-
Rochester city, Fulton County	1 245	31 446	411	626	161	47	970	20 796	637	283	50	-
Rockport city, Spencer County	328	30 278	127	156	42	3	260	20 263	175	85	-	-
Rockville town, Parke County	430	30 909	133	252	45	-	372	21 745	232	121	19	-
Rocky Ripple town, Marion County	140	32 500	32	81	27	-	104	30 000	33	53	18	-
Rome City town, Noble County	401	33 239	97	210	67	27	240	21 630	159	58	21	2
Rosedale town, Parke County	132	33 000	44	60	25	3	113	18 750	86	27	-	-
Roseland town, St. Joseph County	142	35 000	38	68	28	8	112	23 611	61	46	4	1
Roselawn CDP	850	42 284	141	402	287	20	370	18 208	269	94	7	-
Jasper County (part)	309	42 798	53	143	113	-	106	16 813	81	25	-	-
Newton County (part)	541	42 064	88	259	174	20	264	19 306	188	69	7	-
Rossville town, Clinton County	316	45 000	40	163	107	6	195	23 819	106	71	18	-
Royal Center town, Cass County	160	33 833	35	93	27	5	129	19 792	87	41	1	-
Rushville city, Rush County	1 202	30 127	378	641	134	49	745	22 440	414	313	18	-
Russellville town, Putnam County	69	31 827	13	47	9	-	40	25 000	20	16	4	-
Russiaville town, Howard County	216	38 833	40	96	74	6	125	25 875	59	52	12	2
St. Joe town, DeKalb County	89	33 125	19	55	10	5	53	22 109	33	20	-	-
St. John town, Lake County	2 033	55 554	219	602	1 037	175	956	30 603	374	378	172	32
St. Leon town, Dearborn County	78	42 500	24	26	28	-	57	19 107	36	21	-	-
St. Paul town	227	31 806	53	137	37	-	143	20 670	95	46	2	-
Decatur County (part)	110	32 500	35	55	20	-	69	21 442	40	29	-	-
Shelby County (part)	117	31 250	18	82	17	-	74	20 000	55	17	2	-
Salamonia town, Jay County	18	30 313	2	14	2	-	28	25 313	13	15	-	-
Salem city, Washington County	1 068	27 521	478	475	74	41	783	21 952	505	272	-	6
Saltillo town, Washington County	17	38 125	1	10	6	-	15	21 042	12	2	1	-
Sandborn town, Knox County	81	38 594	27	38	14	2	37	25 417	18	17	2	-
San Pierre CDP, Starke County	34	20 000	21	13	-	-	20	18 750	20	-	-	-
Santa Claus town, Spencer County	447	44 514	65	205	135	42	277	24 050	148	100	23	6
Saratoga town, Randolph County	58	29 167	23	18	14	3	39	13 750	32	7	-	-
Schererville town, Lake County	5 698	50 732	629	2 075	2 504	490	3 524	30 745	1 030	1 939	496	59
Schneider town, Lake County	82	41 250	22	37	21	2	17	23 125	13	4	-	-
Scottsburg city, Scott County	1 151	31 217	301	662	153	35	799	21 321	475	283	25	16
Seelyville town, Vigo County	258	31 000	88	119	51	-	159	21 326	100	56	3	-
Sellersburg town, Clark County	1 322	30 977	371	724	181	46	1 038	21 974	641	373	13	11
Selma town, Delaware County	156	35 333	25	92	35	4	137	23 625	74	49	14	-
Seymour city, Jackson County	4 126	30 638	1 240	2 123	629	134	2 376	22 265	1 459	862	43	12
Shadeland town, Tippecanoe County	372	36 810	83	210	60	19	205	23 897	110	79	16	-
Shamrock Lakes town, Blackford County	31	46 250	5	16	8	2	29	19 219	22	4	3	-
Sharpsville town, Tipton County	134	46 389	17	57	58	2	81	30 417	33	31	17	-
Shelburn town, Sullivan County	225	26 467	99	108	18	-	140	20 521	108	32	-	-
Shelbyville city, Shelby County	3 828	34 550	934	1 979	855	60	2 817	24 331	1 469	1 208	129	11
Sheridan town, Hamilton County	443	40 288	55	275	113	-	325	26 544	152	140	33	-
Shipshewana town, LaGrange County	117	36 875	27	49	30	11	57	22 750	33	15	9	-
Shirley town	154	35 455	39	85	28	2	106	22 692	65	35	6	-
Hancock County (part)	125	35 417	30	75	20	-	91	22 596	58	29	4	-
Henry County (part)	29	35 625	9	10	8	2	15	25 625	7	6	2	-
Shoals town, Martin County	101	30 865	38	51	10	2	79	21 696	51	26	2	-
Sidney town, Kosciusko County	40	25 000	20	20	-	-	19	21 750	15	4	-	-
Silver Lake town, Kosciusko County	97	31 442	25	67	5	-	68	21 000	45	23	-	-
Simonton Lake CDP, Elkhart County	1 046	41 688	132	558	311	45	672	26 901	282	335	55	-
Somerville town, Gibson County	54	30 750	15	32	7	-	39	22 083	23	11	5	-
South Bend city, St. Joseph County	17 840	31 958	5 089	9 424	2 730	597	13 093	23 744	7 065	5 258	697	73
South Haven CDP, Porter County	1 209	41 003	188	562	459	-	727	23 283	415	279	33	-
Southport city, Marion County	439	48 295	40	187	175	37	245	28 125	87	133	25	-
South Whitley town, Whitley County	395	34 653	80	244	61	10	286	21 221	193	77	16	-
Speedway town, Marion County	2 653	36 756	604	1 286	714	49	2 152	26 954	897	1 104	151	-
Spencer town, Owen County	414	29 679	149	223	42	-	386	21 531	235	143	8	-
Spiceland town, Henry County	164	37 333	30	79	49	6	105	28 393	48	43	14	-
Spring Grove town, Wayne County	59	38 750	13	20	18	8	43	21 250	27	16	-	-
Spring Hill town, Marion County	35	44 063	11	11	-	13	22	55 000	-	9	7	6
Spring Lake town, Hancock County	59	40 750	8	25	21	5	51	26 458	22	23	6	-
Springport town, Henry County	28	39 167	2	21	4	1	15	32 813	7	6	2	-
Spurgeon town, Pike County	55	27 031	21	26	8	-	33	19 250	22	11	-	-
Star City CDP, Pulaski County	110	24 028	62	48	-	-	63	20 302	57	6	-	-
State Line City town, Warren County	23	30 625	8	12	3	-	20	14 000	14	6	-	-
Staunton town, Clay County	102	31 500	29	60	13	-	77	20 893	51	23	3	-
Stilesville town, Hendricks County	68	34 500	17	38	9	4	32	21 563	19	9	4	-
Stinesville town, Monroe County	24	26 667	10	12	2	-	26	15 000	24	2	-	-
Straughn town, Henry County	56	27 500	22	22	12	-	32	16 250	26	6	-	-
Sullivan city, Sullivan County	767	28 773	324	316	120	7	485	21 992	294	157	34	-
Sulphur Springs town, Henry County	81	42 250	14	45	21	1	40	23 214	25	12	3	-
Summitville town, Madison County	229	31 908	52	136	37	4	126	23 382	74	46	6	-
Sunman town, Ripley County	145	30 179	45	78	22	-	105	24 107	55	48	2	-
Swayzee town, Grant County	197	34 531	51	85	56	5	117	22 361	76	37	4	-

Table 12. **Earnings in 1999 of Full-Time, Year-Round Workers, by Sex: 2000**—Con.

[Data based on a sample (except Tables 65-68). For information on confidentiality protection, coverage, sampling error, and nonsampling error, see Appendix G.
For location of definitions, see "How to Use This Census Report"]

State County Place	Male						Female					
			Earnings in 1999						Earnings in 1999			
	Workers with earnings	Median earnings in 1999 (dollars)	$1 to $24,999 or loss	$25,000 to $49,999	$50,000 to $99,999	$100,000 or more	Workers with earnings	Median earnings in 1999 (dollars)	$1 to $24,999 or loss	$25,000 to $49,999	$50,000 to $99,999	$100,000 or more
PLACE—Con.												
Sweetser town, Grant County	171	43 542	35	60	66	10	134	22 054	76	47	9	2
Switz City town, Greene County	63	26 354	25	30	8	-	39	21 563	25	14	-	-
Syracuse town, Kosciusko County	643	34 526	143	343	157	-	483	22 820	279	178	20	6
Taylorsville CDP, Bartholomew County	201	38 207	49	118	34	-	126	21 467	102	16	-	8
Tell City city, Perry County	1 445	31 908	420	705	280	40	1 022	21 232	614	369	39	-
Tennyson town, Warrick County	54	25 833	25	17	10	2	36	20 000	23	11	2	-
Terre Haute city, Vigo County	9 278	29 375	3 741	3 991	1 269	277	6 204	21 374	3 864	1 910	386	44
Thorntown town, Boone County	352	33 750	105	193	46	8	240	24 524	124	100	10	6
Tipton city, Tipton County	1 046	35 805	212	489	323	22	834	22 112	493	302	39	-
Topeka town, LaGrange County	283	32 356	72	164	40	7	139	23 542	80	57	-	2
Town of Pines town, Porter County	178	41 000	31	79	66	2	113	22 969	63	43	5	2
Trafalgar town, Johnson County	205	38 438	17	139	49	-	109	22 083	59	41	6	3
Trail Creek town, LaPorte County	455	41 250	50	244	154	7	289	26 031	128	141	20	-
Tri-Lakes CDP, Whitley County	933	42 068	138	467	282	46	580	25 054	289	232	59	-
Troy town, Perry County	74	28 333	32	37	5	-	43	21 023	30	13	-	-
Ulen town, Boone County	18	100 000+	3	2	2	11	8	51 250	-	3	2	3
Union City city, Randolph County	600	27 877	229	341	30	-	451	17 850	326	120	5	-
Uniondale town, Wells County	48	38 571	5	28	15	-	44	22 500	28	16	-	-
Universal town, Vermillion County	111	28 068	48	58	2	3	56	25 500	27	29	-	-
Upland town, Grant County	366	32 019	99	190	72	5	225	21 845	126	86	11	2
Utica town, Clark County	147	35 156	40	74	24	9	85	19 821	59	23	3	-
Valparaiso city, Porter County	5 326	46 452	778	2 107	2 048	393	3 228	26 544	1 488	1 370	359	11
Van Buren town, Grant County	152	36 250	40	69	43	-	98	21 111	66	32	-	-
Veedersburg town, Fountain County	461	31 315	103	290	64	4	285	21 285	172	109	-	4
Vera Cruz town, Wells County	7	31 250	3	1	3	-	2	25 000	1	1	-	-
Vernon town, Jennings County	58	28 333	17	34	7	-	28	22 143	15	9	2	2
Versailles town, Ripley County	299	31 607	68	165	63	3	268	22 237	145	110	13	-
Vevay town, Switzerland County	259	28 068	98	119	33	9	216	20 167	150	58	4	4
Vincennes city, Knox County	2 798	27 029	1 188	1 109	423	78	2 283	20 254	1 557	597	114	15
Wabash city, Wabash County	2 277	32 324	597	1 203	387	90	1 759	21 274	1 172	547	40	-
Wakarusa town, Elkhart County	302	36 014	49	179	58	16	216	25 300	105	94	15	2
Walkerton town, St. Joseph County	417	31 895	125	225	57	10	288	24 583	149	139	-	-
Wallace town, Fountain County	23	25 938	10	13	-	-	6	28 750	2	4	-	-
Walton town, Cass County	194	30 750	49	115	28	2	130	23 846	71	57	2	-
Wanatah town, LaPorte County	220	41 667	36	97	82	5	110	26 250	50	53	5	2
Warren town, Huntington County	305	33 229	67	190	44	4	191	21 821	114	75	2	-
Warren Park town, Marion County	265	41 607	55	138	53	19	190	25 658	90	96	4	-
Warsaw city, Kosciusko County	2 507	33 322	630	1 358	457	62	1 551	22 284	881	574	91	5
Washington city, Daviess County	1 869	30 570	526	989	296	58	1 404	19 306	1 012	342	42	8
Waterloo town, DeKalb County	473	35 035	97	292	77	7	339	24 635	173	154	12	-
Waveland town, Montgomery County	83	37 250	13	56	14	-	55	23 125	32	23	-	-
Waynetown town, Montgomery County	199	35 313	57	116	26	-	117	21 287	89	28	-	-
West Baden Springs town, Orange County	114	29 444	34	69	11	-	78	19 375	63	15	-	-
West College Corner town, Union County	133	28 472	54	69	8	2	71	21 250	44	21	6	-
Westfield town, Hamilton County	2 025	45 388	252	873	819	81	1 519	26 864	635	690	159	35
West Harrison town, Dearborn County	51	32 344	16	29	6	-	33	20 313	22	11	-	-
West Lafayette city, Tippecanoe County	3 211	46 787	842	812	990	567	1 471	30 218	534	650	265	22
West Lebanon town, Warren County	150	31 250	46	87	8	9	105	20 221	72	27	4	2
Westport town, Decatur County	312	31 890	68	211	33	-	235	27 621	97	127	11	-
West Terre Haute town, Vigo County	386	25 854	179	174	25	8	229	19 618	176	45	8	-
Westville town, LaPorte County	483	33 906	77	301	96	9	273	21 525	178	91	4	-
Wheatfield town, Jasper County	138	34 792	23	99	14	2	71	23 472	41	25	5	-
Wheatland town, Knox County	80	28 750	24	43	13	-	68	21 458	44	22	2	-
Whiteland town, Johnson County	895	42 247	96	411	377	11	617	29 005	216	352	34	15
Whitestown town, Boone County	132	32 031	31	63	34	4	89	25 893	42	31	16	-
Whitewater town, Wayne County	11	43 250	-	9	2	-	3	26 250	-	3	-	-
Whiting city, Lake County	961	33 565	230	464	239	28	541	21 981	305	226	10	-
Wilkinson town, Hancock County	102	38 750	24	40	38	-	52	25 500	24	27	1	-
Williams Creek town, Marion County	81	100 000+	2	14	15	50	33	49 583	2	15	6	10
Williamsport town, Warren County	410	32 429	112	222	74	2	273	20 644	187	70	14	2
Winamac town, Pulaski County	504	29 667	162	265	68	9	296	22 461	204	82	10	-
Winchester city, Randolph County	936	28 947	339	436	119	42	471	22 226	256	186	29	-
Windfall City town, Tipton County	162	32 857	46	83	31	2	98	24 375	51	43	4	-
Winfield town, Lake County	502	52 143	55	166	240	41	255	28 516	99	116	39	1
Wingate town, Montgomery County	47	41 250	10	29	8	-	36	21 250	23	13	-	-
Winona Lake town, Kosciusko County	828	35 313	183	495	112	38	596	25 769	278	266	31	21
Winslow town, Pike County	135	30 063	38	79	18	-	108	19 259	79	28	1	-
Wolcott town, White County	207	29 293	54	131	21	1	153	18 990	114	34	2	3
Wolcottville town	204	30 705	45	140	19	-	121	21 902	70	49	-	2
LaGrange County (part)	100	30 441	23	72	5	-	51	21 250	33	16	-	2
Noble County (part)	104	30 909	22	68	14	-	70	22 500	37	33	-	-
Woodburn city, Allen County	320	34 091	57	201	57	5	220	23 571	114	102	4	-
Woodlawn Heights town, Madison County	15	100 000+	2	2	2	9	15	48 438	-	10	3	2
Worthington town, Greene County	244	29 219	81	125	36	2	169	21 792	102	58	9	-
Wynnedale town, Marion County	68	80 969	2	10	35	21	43	32 344	14	18	-	11
Yeoman town, Carroll County	33	38 250	5	15	13	-	18	23 333	13	5	-	-
Yorktown town, Delaware County	1 012	41 346	148	478	285	101	599	26 611	266	287	35	11
Zanesville town	143	40 893	7	88	44	4	90	22 500	51	38	1	-
Allen County (part)	15	51 875	1	5	9	-	14	21 000	10	4	-	-
Wells County (part)	128	40 000	6	83	35	4	76	23 750	41	34	1	-
Zionsville town, Boone County	2 006	62 334	177	548	744	537	1 052	35 823	223	505	238	86

Table 13. **Household Income in 1999: 2000**

[Data based on a sample (except Tables 65-68). For information on confidentiality protection, coverage, sampling error, and nonsampling error, see Appendix G.
For location of definitions, see "How to Use This Census Report"]

State County County Subdivision Place	Total households	Median income in 1999 (dollars)	Household income in 1999: Less than $10,000	$10,000 to $24,999	$25,000 to $49,999	$50,000 to $74,999	$75,000 to $99,999	$100,000 to $149,999	$150,000 to $199,999	$200,000 or more	Percent of households with income in 1999 of $100,000 or more
The State	**2 337 229**	**41 567**	**188 408**	**460 386**	**737 308**	**499 717**	**237 299**	**147 845**	**31 687**	**34 579**	**9.2**
Adams County	11 803	40 625	746	2 501	4 187	2 453	1 221	497	119	79	5.9
Blue Creek township	286	37 105	15	57	135	48	8	6	17	-	8.0
French township	250	46 731	-	36	93	41	51	22	7	-	11.6
Hartford township	216	46 750	19	37	68	64	28	-	-	-	-
Jefferson township	197	32 784	7	53	82	40	9	6	-	-	3.0
Kirkland township	287	52 917	-	37	86	70	65	11	6	12	10.1
Monroe township	1 408	38 670	67	307	573	268	116	57	6	14	5.5
Berne city (part)	689	37 537	29	166	292	124	43	28	-	7	5.1
Monroe town (part)	209	43 295	18	29	78	62	15	5	2	-	3.3
Preble township	354	47 500	12	31	155	74	59	18	-	5	6.5
Root township	1 648	45 060	46	240	642	336	219	136	24	5	10.0
Decatur city (part)	564	42 130	9	72	255	95	68	48	12	5	11.5
St. Marys township	425	45 461	9	69	161	129	44	8	5	-	3.1
Union township	358	51 500	6	71	84	114	35	40	8	-	13.4
Wabash township	2 172	33 500	219	582	704	391	187	55	10	24	4.1
Berne city (part)	1 008	35 000	68	275	357	172	95	28	-	13	4.1
Geneva town	583	33 942	57	149	215	110	39	10	-	3	2.2
Washington township	4 202	37 887	346	981	1 404	878	400	138	36	19	4.6
Decatur city (part)	3 354	36 159	320	847	1 115	630	339	79	16	8	3.1
Monroe town (part)	62	39 167	-	15	22	22	3	-	-	-	-
Allen County	128 891	42 671	9 320	24 122	40 976	28 037	13 349	9 041	1 754	2 292	10.2
Aboite township	10 373	74 874	224	797	1 778	2 396	1 859	1 861	536	922	32.0
Fort Wayne city (part)	-	-	-	-	-	-	-	-	-	-	(X)
Adams township	12 142	37 817	1 021	2 470	4 350	2 522	1 143	516	73	47	5.2
Fort Wayne city (part)	6 555	32 677	744	1 539	2 230	1 178	556	272	17	19	4.7
New Haven city (part)	4 844	41 670	249	857	1 842	1 145	499	176	48	28	5.2
Cedar Creek township	3 341	62 539	70	324	841	909	626	442	53	76	17.1
Grabill town	417	42 240	26	59	170	106	38	14	4	-	4.3
Leo-Cedarville town	885	66 652	17	61	231	201	237	109	19	10	15.6
Eel River township	1 013	57 120	17	147	215	290	218	94	24	8	12.4
Jackson township	151	53 393	-	22	51	35	24	19	-	-	12.6
Jefferson township	699	51 761	31	97	206	198	95	60	5	7	10.3
New Haven city (part)	71	55 417	-	6	22	37	-	6	-	-	8.5
Lafayette township	1 026	55 119	22	88	348	235	151	169	3	10	17.7
Zanesville town (part)	36	36 250	-	8	11	12	2	3	-	-	8.3
Lake township	732	48 110	43	122	232	222	77	36	-	-	4.9
Madison township	609	49 591	23	101	189	176	69	40	11	-	8.4
Marion township	1 398	50 068	55	247	395	413	152	107	24	5	9.7
Maumee township	940	46 625	29	174	309	279	91	38	15	5	6.2
Woodburn city	580	40 833	19	135	196	165	44	15	1	5	3.6
Milan township	1 004	55 732	25	73	324	289	156	127	-	10	13.6
Monroe township	726	40 833	60	152	225	184	53	47	-	5	7.2
Monroeville town	470	35 795	54	95	167	99	25	25	-	5	6.4
Perry township	6 042	72 565	64	401	1 180	1 525	1 263	1 090	243	276	26.6
Huntertown town	688	52 250	26	88	203	225	82	62	2	-	9.3
Pleasant township	1 185	53 432	33	132	376	336	194	79	29	6	9.6
Fort Wayne city (part)	19	50 536	8	-	-	7	4	-	-	-	-
St. Joseph township	27 020	49 045	1 282	4 278	8 227	7 079	3 234	2 067	424	429	10.8
Fort Wayne city (part)	23 054	48 251	1 107	3 810	7 076	5 997	2 627	1 738	347	352	10.6
Scipio township	164	50 000	-	11	71	51	16	15	-	-	9.1
Springfield township	1 068	52 868	50	126	311	320	141	104	10	6	11.2
Washington township	13 922	40 538	886	2 711	5 069	2 952	1 287	807	80	130	7.3
Fort Wayne city (part)	9 227	36 426	734	2 075	3 541	1 702	693	421	33	28	5.2
Wayne township	45 336	32 283	5 385	11 649	16 279	7 626	2 500	1 323	224	350	4.2
Fort Wayne city (part)	44 561	32 061	5 350	11 523	16 058	7 399	2 405	1 268	213	345	4.1
Bartholomew County	27 958	44 184	1 897	5 137	8 751	6 174	3 232	1 976	416	375	9.9
Camp Atterbury UT	-	-	-	-	-	-	-	-	-	-	(X)
Clay township	1 134	41 983	62	215	359	216	184	62	17	19	8.6
Columbus city (part)	122	59 688	7	-	39	37	35	4	-	-	3.3
Clifty township	397	56 597	14	54	111	80	96	31	5	6	10.6
Columbus township	16 874	41 760	1 307	3 427	5 126	3 458	1 777	1 216	292	271	10.5
Columbus city (part)	15 484	41 002	1 239	3 188	4 731	3 098	1 635	1 097	267	229	10.3
Flat Rock township	530	55 078	32	67	126	167	82	49	-	7	10.6
Clifford town	104	25 000	12	40	31	12	6	3	-	-	2.9
Columbus city (part)	-	-	-	-	-	-	-	-	-	-	(X)
German township	2 641	38 919	167	540	1 070	612	159	84	7	2	3.5
Columbus city (part)	-	-	-	-	-	-	-	-	-	-	(X)
Edinburgh town (part)	108	44 091	-	30	34	31	13	-	-	-	-
Taylorsville CDP	372	36 923	41	84	146	77	9	15	-	-	4.0
Harrison township	1 263	71 054	30	136	236	291	205	260	62	43	28.9
Columbus city (part)	175	77 894	3	19	6	44	62	29	12	-	23.4
Haw Creek township	1 467	41 162	113	226	553	370	133	67	3	2	4.9
Hartsville town	132	50 000	9	21	36	33	23	10	-	-	7.6
Hope town	773	33 347	91	155	327	149	31	15	3	2	2.6
Jackson township	336	44 828	20	20	158	70	55	9	-	4	3.9
Ohio township	605	53 092	39	88	155	145	128	41	4	5	8.3
Rock Creek township	504	50 167	11	16	224	148	67	30	5	3	7.5
Sand Creek township	800	48 720	42	89	290	189	118	46	21	5	9.0
Elizabethtown town	152	36 364	20	31	62	26	7	4	-	2	3.9
Wayne township	1 407	51 995	60	259	343	428	228	81	-	8	6.3
Columbus city (part)	205	56 406	-	18	54	72	61	-	-	-	-
Jonesville town	97	30 694	8	25	30	23	6	5	-	-	5.2
Benton County	3 584	39 813	213	748	1 296	845	327	137	18	-	4.3
Bolivar township	515	40 815	37	95	185	126	57	15	-	-	2.9
Otterbein town (part)	374	39 808	29	80	141	84	32	8	-	-	2.1
Center township	1 090	40 441	55	240	374	256	118	39	8	-	4.3
Fowler town	937	40 396	48	207	330	210	99	39	4	-	4.6
Gilboa township	86	51 719	-	14	18	50	4	-	-	-	-
Grant township	432	34 375	40	109	171	62	34	12	4	-	3.7
Boswell town	333	33 224	26	94	143	46	14	10	-	-	3.0
Hickory Grove township	157	39 236	15	21	83	23	13	2	-	-	1.3
Ambia town	64	36 667	1	17	26	11	7	2	-	-	3.1
Oak Grove township	636	40 987	33	130	238	156	35	44	-	-	6.9

Table 13. **Household Income in 1999: 2000**—Con.

[Data based on a sample (except Tables 65-68). For information on confidentiality protection, coverage, sampling error, and nonsampling error, see Appendix G.
For location of definitions, see "How to Use This Census Report"]

State County County Subdivision Place	Total households	Median income in 1999 (dollars)	Household income in 1999: Less than $10,000	$10,000 to $24,999	$25,000 to $49,999	$50,000 to $74,999	$75,000 to $99,999	$100,000 to $149,999	$150,000 to $199,999	$200,000 or more	Percent of households with income in 1999 of $100,000 or more
Benton County—Con.											
Oak Grove township—Con.											
Oxford town	483	39 375	33	103	188	121	29	9	-	-	1.9
Parish Grove township	104	40 000	13	9	40	27	11	-	4	-	3.8
Pine township	100	62 917	-	13	23	36	14	14	-	-	14.0
Richland township	252	34 808	12	51	106	61	13	7	2	-	3.6
Earl Park town	161	32 981	7	39	76	27	7	3	2	-	3.1
Union township	117	36 161	8	34	39	12	20	4	-	-	3.4
York township	95	27 039	-	32	19	36	8	-	-	-	-
Blackford County	5 680	34 760	552	1 304	2 125	1 159	383	120	18	19	2.8
Harrison township	1 180	32 672	145	270	411	236	81	32	-	5	3.1
Montpelier city	795	30 175	111	218	272	141	37	16	-	-	2.0
Jackson township	516	38 462	42	95	194	103	64	18	-	-	3.5
Dunkirk city (part)	68	45 227	10	11	23	24	-	-	-	-	-
Licking township	3 605	32 676	348	874	1 373	706	207	65	18	14	2.7
Hartford City city	2 918	31 531	313	756	1 150	520	136	16	18	9	1.5
Shamrock Lakes town	55	61 875	4	3	6	28	10	4	-	-	7.3
Washington township	379	42 292	17	65	147	114	31	5	-	-	1.3
Boone County	17 091	49 632	1 029	2 698	4 863	3 821	1 901	1 531	621	627	16.3
Center township	6 804	40 599	540	1 358	2 191	1 699	594	280	52	90	6.2
Lebanon city	5 836	37 791	482	1 260	1 990	1 346	475	183	49	51	4.8
Ulen town	37	57 083	-	1	13	5	3	2	3	10	40.5
Clinton township	294	40 469	9	50	132	50	28	15	10	-	8.5
Eagle township	4 827	72 926	249	575	861	799	628	838	425	452	35.5
Zionsville town	2 959	81 770	112	400	465	450	430	522	335	245	37.2
Harrison township	297	58 787	14	20	71	104	36	41	-	11	17.5
Jackson township	971	48 546	51	117	346	210	121	97	23	6	13.0
Advance town	182	45 000	4	15	85	42	24	8	4	-	6.6
Jamestown town (part)	352	45 962	34	49	113	87	40	22	7	-	8.2
Jefferson township	427	52 344	-	48	158	121	78	22	-	-	5.2
Marion township	431	52 050	21	35	139	95	90	51	-	-	11.8
Perry township	408	39 432	37	51	128	103	66	-	14	9	5.6
Sugar Creek township	866	40 643	51	159	317	196	91	38	4	10	6.0
Thorntown town	592	38 289	44	126	206	138	49	15	4	10	4.9
Union township	697	60 036	38	119	134	155	54	67	85	45	28.3
Washington township	566	47 734	19	68	225	132	67	49	6	-	9.7
Worth township	503	46 250	-	98	161	157	48	33	2	4	7.8
Whitestown town	193	46 528	-	38	65	56	20	8	2	4	7.3
Brown County	5 911	43 708	448	1 041	1 909	1 405	573	414	46	75	9.1
Hamblen township	1 788	48 052	85	286	583	482	195	123	21	13	8.8
Jackson township	1 554	36 293	183	345	448	322	112	114	2	28	9.3
Van Buren township	741	49 926	51	40	280	202	81	79	3	5	11.7
Washington township	1 828	41 814	129	370	598	399	185	98	20	29	8.0
Nashville town	393	27 330	55	121	122	54	17	14	3	7	6.1
Carroll County	7 717	42 677	413	1 547	2 552	1 932	713	459	53	48	7.3
Adams township	194	41 797	17	40	60	26	39	6	-	6	6.2
Burlington township	628	54 348	31	78	153	170	131	60	-	5	10.4
Burlington town	215	38 472	12	58	69	28	31	17	-	-	7.9
Carrollton township	196	36 000	16	31	94	38	5	12	-	-	6.1
Clay township	294	48 750	7	36	104	93	25	29	-	-	9.9
Deer Creek township	1 822	40 290	115	427	598	435	120	98	14	15	7.0
Delphi city	1 159	34 388	99	325	387	225	75	34	10	4	4.1
Democrat township	358	48 571	9	57	117	100	34	27	-	14	11.5
Jackson township	445	41 550	29	93	163	86	65	7	-	2	2.0
Camden town	220	44 250	22	27	78	59	25	7	-	2	4.1
Jefferson township	947	41 458	32	227	293	201	77	109	8	-	12.4
Yeoman town	36	53 214	3	2	5	18	8	-	-	-	-
Liberty township	204	43 333	21	39	56	69	15	4	-	-	2.0
Madison township	143	37 750	-	31	56	30	12	14	-	-	9.8
Monroe township	1 170	38 182	77	255	451	257	64	41	19	6	5.6
Flora town	900	37 400	64	224	343	197	31	35	-	6	4.6
Rock Creek township	183	47 386	17	14	72	57	11	-	12	-	6.6
Tippecanoe township	899	50 379	34	171	236	325	100	33	-	-	3.7
Washington township	234	40 000	8	48	99	45	15	19	-	-	8.1
Cass County	15 672	39 193	1 051	3 218	5 594	3 232	1 526	830	104	117	6.7
Adams township	331	47 656	23	29	121	77	63	9	9	-	5.4
Bethlehem township	315	36 250	29	36	158	43	31	10	-	8	5.7
Boone township	552	42 500	28	107	161	189	34	26	7	-	6.0
Royal Center town	306	40 625	21	71	78	90	32	7	7	-	4.6
Clay township	1 103	46 031	80	220	315	226	138	97	-	27	11.2
Logansport city (part)	144	12 955	52	74	18	-	-	-	-	-	-
Clinton township	187	58 068	10	19	55	61	28	8	6	-	7.5
Logansport city (part)	-	-	-	-	-	-	-	-	-	-	(X)
Deer Creek township	343	48 681	12	61	108	74	53	35	-	-	10.2
Eel township	7 842	34 651	607	1 901	2 943	1 426	574	310	28	53	5.0
Logansport city (part)	7 419	34 059	589	1 811	2 868	1 301	516	263	28	43	4.5
Harrison township	305	38 472	7	45	153	61	19	20	-	-	6.6
Jackson township	1 182	50 985	54	132	379	281	177	129	24	6	13.5
Galveston town	623	45 450	31	81	233	150	69	44	9	6	9.5
Grissom AFB CDP (part)	-	-	-	-	-	-	-	-	-	-	(X)
Jefferson township	603	41 576	17	121	252	87	73	40	13	-	8.8
Miami township	511	41 042	32	131	155	93	70	30	-	-	5.9
Noble township	790	39 432	45	184	254	202	66	27	7	5	4.9
Logansport city (part)	92	26 731	-	37	19	17	19	-	-	-	-
Tipton township	948	51 016	56	117	275	280	138	62	2	18	8.6
Onward town	26	40 625	4	3	9	10	-	-	-	-	-
Walton town	406	41 429	22	77	153	99	41	6	-	8	3.4
Washington township	660	36 667	51	115	265	132	62	27	8	-	5.3
Logansport city (part)	-	-	-	-	-	-	-	-	-	-	(X)
Clark County	38 774	40 111	3 092	7 928	12 976	8 343	3 650	2 059	415	311	7.2
Bethlehem township	112	46 731	5	12	55	25	15	-	-	-	-
Carr township	836	55 400	37	90	216	224	137	77	13	42	15.8

Table 13. **Household Income in 1999: 2000**—Con.

[Data based on a sample (except Tables 65-68). For information on confidentiality protection, coverage, sampling error, and nonsampling error, see Appendix G.
For location of definitions, see "How to Use This Census Report"]

State County County Subdivision Place	Total households	Median income in 1999 (dollars)	Household income in 1999: Less than $10,000	$10,000 to $24,999	$25,000 to $49,999	$50,000 to $74,999	$75,000 to $99,999	$100,000 to $149,999	$150,000 to $199,999	$200,000 or more	Percent of households with income in 1999 of $100,000 or more
Clark County—Con.											
Charlestown township	4 254	38 883	470	849	1 435	856	361	223	48	12	6.7
Charlestown city	2 370	28 238	392	633	801	400	60	58	25	1	3.5
Jeffersonville township	23 829	37 810	1 999	5 434	7 993	4 915	1 968	1 159	197	164	6.4
Clarksville town (part)	8 563	34 193	673	2 324	2 964	1 592	505	309	85	111	5.9
Jeffersonville city (part)	11 677	37 225	1 231	2 502	3 846	2 368	931	670	76	53	6.8
Oak Park CDP (part)	1 947	50 809	27	324	595	576	272	144	9	-	7.9
Monroe township	1 712	47 035	106	271	516	511	216	77	15	-	5.4
Henryville CDP	566	49 405	58	79	151	187	65	26	-	-	4.6
Oregon township	537	40 590	36	90	200	126	44	16	25	-	7.6
Owen township	342	38 750	38	60	122	62	34	26	-	-	7.6
Silver Creek township	3 700	41 894	182	655	1 334	780	440	244	56	9	8.4
Clarksville town (part)	430	77 056	-	32	75	94	99	95	26	9	30.2
Sellersburg town	2 479	39 832	133	419	992	546	238	121	30	-	6.1
Union township	747	47 958	60	90	248	189	82	43	21	14	10.4
Memphis CDP	154	35 658	25	16	79	22	-	3	9	-	7.8
Utica township	1 166	57 083	52	137	274	323	188	114	19	59	16.5
Jeffersonville city (part)	27	43 125	-	12	6	9	-	-	-	-	-
Oak Park CDP (part)	134	60 833	-	5	17	63	44	-	-	5	3.7
Utica town	253	36 023	20	47	93	53	19	16	-	5	8.3
Washington township	627	41 733	57	89	243	126	79	20	13	-	5.3
New Washington CDP	218	37 368	13	44	92	23	30	16	-	-	7.3
Wood township	912	44 464	50	151	340	206	86	60	8	11	8.7
Borden town	362	40 962	33	54	156	86	19	12	-	2	3.9
Clay County	10 198	36 865	920	2 335	3 758	1 926	790	361	86	22	4.6
Brazil township	3 458	31 026	493	895	1 248	499	204	103	16	-	3.4
Brazil city (part)	3 282	30 674	482	865	1 156	466	194	103	16	-	3.6
Cass township	108	21 250	19	41	40	8	-	-	-	-	-
Dick Johnson township	509	43 191	4	94	240	124	26	21	-	-	4.1
Brazil city (part)	9	11 250	-	9	-	-	-	-	-	-	-
Harrison township	962	34 056	79	215	438	116	73	21	17	3	4.3
Clay City town	442	31 316	47	126	184	47	30	8	-	-	1.8
Jackson township	932	45 357	36	186	299	198	111	67	22	13	10.9
Brazil city (part)	92	43 333	14	17	26	9	10	-	16	-	17.4
Lewis township	567	34 650	52	128	204	160	13	10	-	-	1.8
Perry township	395	35 991	7	125	165	64	23	11	-	-	2.8
Posey township	1 422	44 826	67	311	450	381	141	59	13	-	5.1
Brazil city (part)	11	63 750	-	-	-	11	-	-	-	-	-
Staunton town	178	38 750	10	38	72	38	16	4	-	-	2.2
Sugar Ridge township	384	41 630	31	49	146	90	42	17	9	-	6.8
Center Point town	92	50 833	9	9	27	33	9	3	2	-	5.4
Van Buren township	1 198	38 426	118	249	416	240	125	35	9	6	4.2
Carbon town	127	35 208	13	29	55	28	-	2	-	-	1.6
Harmony town	230	33 438	21	63	78	52	14	2	-	-	0.9
Knightsville town	209	38 417	17	49	86	29	22	4	-	2	2.9
Washington township	263	44 531	14	42	112	46	32	17	-	-	6.5
Clinton County	12 550	40 759	937	2 709	3 933	2 974	1 208	655	106	28	6.3
Center township	6 525	34 650	638	1 659	2 111	1 400	505	182	23	7	3.2
Frankfort city (part)	6 237	33 275	629	1 645	2 042	1 312	425	173	11	-	3.0
Forest township	337	52 159	19	67	73	106	37	27	8	-	10.4
Jackson township	385	57 560	-	48	121	95	74	47	-	-	12.2
Johnson township	225	38 963	14	45	82	40	9	25	10	-	15.6
Kirklin township	456	43 750	35	91	164	83	35	44	4	-	10.5
Kirklin town	280	39 167	26	67	97	61	22	3	4	-	2.5
Madison township	772	50 122	39	132	213	275	79	30	4	-	4.4
Mulberry town	504	45 000	37	99	149	144	56	15	4	-	3.8
Michigan township	587	49 188	38	84	178	118	73	82	7	7	16.4
Michigantown town	166	37 500	8	33	63	36	8	11	-	7	10.8
Owen township	341	56 985	15	26	98	125	70	7	-	-	2.1
Perry township	518	45 625	25	107	155	140	43	22	26	-	9.3
Colfax town	265	42 688	25	56	87	63	27	7	-	-	2.6
Ross township	982	49 151	41	145	323	269	128	66	5	5	7.7
Rossville town	552	48 333	24	89	181	168	61	21	3	5	5.3
Sugar Creek township	224	45 441	11	15	122	43	13	-	11	9	8.9
Union township	334	52 639	31	37	83	76	60	47	-	-	14.1
Warren township	323	36 094	20	111	62	79	27	24	-	-	7.4
Washington township	541	45 550	11	142	148	125	55	52	8	-	11.1
Frankfort city (part)	-	-	-	-	-	-	-	-	-	-	(X)
Crawford County	4 167	32 646	606	1 059	1 395	652	313	90	29	23	3.4
Boone township	92	30 556	8	27	29	18	-	-	10	-	10.9
Alton town	21	19 375	1	10	6	4	-	-	-	-	-
Jennings township	485	36 375	67	98	170	78	54	11	4	3	3.7
Leavenworth town	121	24 375	31	30	33	19	3	2	-	3	4.1
Johnson township	179	37 452	12	39	74	38	10	6	-	-	3.4
Liberty township	791	27 917	119	224	308	92	34	13	1	-	1.8
Marengo town	330	23 542	61	111	112	32	12	2	-	-	0.6
Ohio township	257	30 163	41	78	54	49	22	6	7	-	5.1
Patoka township	590	39 643	60	154	170	105	76	5	-	20	4.2
Sterling township	661	25 184	168	160	218	78	22	11	4	-	2.3
English town	296	20 870	94	79	82	27	7	7	-	-	2.4
Union township	358	30 588	50	106	117	48	25	12	-	-	3.4
Whiskey Run township	754	40 714	81	173	255	146	70	26	3	-	3.8
Milltown town (part)	202	39 091	19	39	96	25	14	6	3	-	4.5
Daviess County	10 932	34 064	1 135	2 733	3 741	2 103	673	327	134	86	5.0
Barr township	1 252	38 977	34	313	502	262	78	41	22	-	5.0
Cannelburg town	43	37 917	6	8	19	9	1	-	-	-	-
Montgomery town	144	36 944	18	32	60	22	12	-	-	-	-
Bogard township	340	31 354	40	108	106	62	15	9	-	-	2.6
Elmore township	505	28 938	60	152	152	78	26	24	11	2	7.3
Elnora town	283	27 321	43	92	84	42	12	4	4	2	3.5
Harrison township	230	35 139	37	32	86	52	21	2	-	-	0.9
Madison township	1 033	38 191	92	234	373	208	71	43	5	7	5.3
Odon town	614	34 667	75	158	213	106	33	18	4	7	4.7
Reeve township	246	39 554	26	47	68	83	9	12	-	1	5.3

Table 13. **Household Income in 1999: 2000**—Con.

[Data based on a sample (except Tables 65-68). For information on confidentiality protection, coverage, sampling error, and nonsampling error, see Appendix G.
For location of definitions, see "How to Use This Census Report"]

State County County Subdivision Place	Total households	Median income in 1999 (dollars)	Household income in 1999: Less than $10,000	$10,000 to $24,999	$25,000 to $49,999	$50,000 to $74,999	$75,000 to $99,999	$100,000 to $149,999	$150,000 to $199,999	$200,000 or more	Percent of households with income in 1999 of $100,000 or more
Daviess County—Con.											
Reeve township—Con.											
Alfordsville town	37	54 375	5	5	2	20	2	2	-	1	8.1
Steele township	376	41 071	17	87	154	87	12	13	-	6	5.1
Plainville town	215	37 969	17	47	85	44	12	10	-	-	4.7
Van Buren township	499	34 258	51	75	206	102	16	21	20	8	9.8
Veale township	387	46 250	20	77	112	99	58	21	-	-	5.4
Washington township	6 064	31 326	758	1 608	1 982	1 070	367	141	76	62	4.6
Washington city	4 662	29 055	634	1 368	1 547	687	253	92	38	43	3.7
Dearborn County	16 822	48 899	998	2 601	4 975	4 317	2 241	1 267	232	191	10.0
Caesar Creek township	109	42 386	-	25	30	35	4	15	-	-	13.8
Center township	2 119	39 095	160	421	730	437	198	139	29	5	8.2
Aurora city (part)	1 578	32 500	160	355	622	268	99	54	15	5	4.7
Clay township	1 076	42 262	76	231	320	285	120	31	5	8	4.1
Dillsboro town	522	28 462	55	172	170	87	23	12	-	3	2.9
Harrison township	1 097	53 063	42	111	345	253	198	87	27	34	13.5
Bright CDP (part)	483	61 806	7	18	145	113	134	34	8	24	13.7
West Harrison town	120	21 500	25	41	31	17	4	2	-	-	1.7
Hogan township	398	45 625	21	84	122	128	24	13	-	6	4.8
Jackson township	523	52 254	8	67	136	182	77	53	-	-	10.1
Kelso township	679	56 917	37	106	145	196	131	50	11	3	9.4
St. Leon town	133	39 821	11	25	33	33	20	8	-	3	8.3
Lawrenceburg township	4 203	37 863	442	930	1 213	884	376	235	71	52	8.5
Aurora city (part)	-	-	-	-	-	-	-	-	-	-	(X)
Greendale city	1 822	45 926	109	332	520	460	224	90	57	30	9.7
Hidden Valley CDP (part)	120	59 063	9	-	15	60	22	5	-	9	11.7
Lawrenceburg city	1 897	29 306	306	566	562	256	114	80	-	13	4.9
Logan township	823	60 650	14	91	163	239	196	77	26	17	14.6
Bright CDP (part)	143	82 412	10	17	7	14	66	29	-	-	20.3
Manchester township	1 055	48 006	39	143	379	323	106	51	14	-	6.2
Miller township	2 878	65 512	44	135	729	856	617	418	40	39	17.3
Bright CDP (part)	1 150	62 500	10	78	317	385	218	127	15	-	12.3
Hidden Valley CDP (part)	1 444	70 944	15	39	320	412	341	263	25	29	22.0
Sparta township	934	46 058	53	141	318	253	101	48	-	20	7.3
Moores Hill town	203	38 295	14	40	92	44	2	11	-	-	5.4
Washington township	586	46 250	47	79	190	158	69	34	9	-	7.3
York township	342	42 879	15	37	155	88	24	16	-	7	6.7
Decatur County	9 420	40 401	707	1 793	3 403	2 098	884	371	75	89	5.7
Adams township	670	42 045	61	121	199	179	96	2	4	8	2.1
St. Paul town (part)	200	34 615	22	44	68	46	19	1	-	-	0.5
Clay township	481	42 986	27	78	216	92	39	18	11	-	6.0
Milford town	51	30 781	9	10	26	5	-	1	-	-	2.0
Clinton township	156	32 273	13	40	53	20	30	-	-	-	-
Fugit township	659	49 886	10	116	205	195	81	38	14	-	7.9
Jackson township	376	42 656	21	51	176	78	42	8	-	-	2.1
Marion township	605	41 488	27	99	237	113	71	25	10	23	9.6
Millhousen town	53	39 250	5	8	25	4	4	5	2	-	13.2
Salt Creek township	406	42 155	18	69	153	113	19	20	5	9	8.4
Newpoint town	106	39 583	10	14	45	22	13	-	-	2	1.9
Sand Creek township	1 143	38 033	101	219	440	255	82	36	7	3	4.0
Westport town	622	37 500	64	112	233	150	30	30	-	3	5.3
Washington township	4 924	39 333	429	1 000	1 724	1 053	424	224	24	46	6.0
Greensburg city	4 211	38 029	421	840	1 499	868	365	166	24	28	5.2
DeKalb County	15 146	44 909	825	2 574	5 150	3 925	1 552	808	188	124	7.4
Butler township	666	49 314	41	65	241	182	55	54	18	10	12.3
Concord township	418	46 167	30	48	151	123	50	6	10	-	3.8
St. Joe town	161	36 417	12	27	72	33	10	2	5	-	4.3
Fairfield township	494	43 929	26	50	205	149	46	18	-	-	3.6
Franklin township	421	47 461	39	42	152	107	55	21	5	-	6.2
Hamilton town (part)	103	34 688	24	11	37	29	2	-	-	-	-
Grant township	1 133	43 875	62	187	401	309	113	49	9	3	5.4
Auburn city (part)	-	-	-	-	-	-	-	-	-	-	(X)
Waterloo town (part)	790	39 595	60	148	284	198	71	22	4	3	3.7
Jackson township	884	52 803	21	138	231	256	133	62	29	14	11.9
Auburn city (part)	104	33 523	9	34	51	10	-	-	-	-	-
Keyser township	2 715	41 503	201	469	1 027	719	195	71	12	21	3.8
Altona town	93	28 958	6	31	29	11	10	6	-	-	6.5
Auburn city (part)	55	12 361	19	20	16	-	-	-	-	-	-
Garrett city	2 186	41 747	158	354	875	553	165	55	5	21	3.7
Newville township	188	41 471	5	20	93	38	7	13	12	-	13.3
Richland township	451	46 953	13	97	134	82	58	51	9	7	14.9
Corunna town	83	40 625	4	25	20	22	3	3	4	2	10.8
Smithfield township	617	45 677	58	115	173	141	71	48	6	5	9.6
Ashley town (part)	264	33 571	45	65	69	64	12	8	1	-	3.4
Waterloo town (part)	9	55 250	1	-	3	5	-	-	-	-	-
Spencer township	337	50 703	24	42	98	101	45	21	6	-	8.0
Stafford township	94	61 429	-	13	19	24	20	18	-	-	19.1
Troy township	140	43 056	7	38	32	31	22	5	5	-	7.1
Union township	5 097	45 190	219	983	1 605	1 278	560	332	56	64	8.9
Auburn city (part)	4 793	43 555	213	962	1 572	1 162	490	288	50	56	8.2
Wilmington township	1 491	40 696	79	267	588	385	122	39	11	-	3.4
Butler city	972	37 250	70	175	431	221	56	16	3	-	2.0
Delaware County	47 131	34 659	5 689	11 135	14 397	8 559	3 890	2 384	390	687	7.3
Center township	28 748	27 424	4 847	8 290	8 619	4 128	1 582	833	163	286	4.5
Muncie city (part)	27 187	26 644	4 702	8 078	8 126	3 838	1 404	681	113	245	3.8
Delaware township	1 542	35 744	67	335	641	304	100	84	-	11	6.2
Albany town (part)	826	31 667	63	199	359	117	74	14	-	-	1.7
Hamilton township	2 733	54 925	97	310	781	789	375	296	15	70	13.9
Muncie city (part)	10	53 750	-	-	-	10	-	-	-	-	-
Harrison township	1 213	54 973	41	143	356	324	158	154	6	31	15.7
Liberty township	1 918	42 664	105	378	652	429	195	107	32	20	8.3
Muncie city (part)	-	-	-	-	-	-	-	-	-	-	(X)
Selma town	334	44 423	9	70	108	99	33	11	2	2	4.5
Monroe township	1 363	54 493	47	158	396	316	251	130	56	9	14.3

Table 13. **Household Income in 1999: 2000**—Con.

[Data based on a sample (except Tables 65-68). For information on confidentiality protection, coverage, sampling error, and nonsampling error, see Appendix G.
For location of definitions, see "How to Use This Census Report"]

State County County Subdivision Place	Total households	Median income in 1999 (dollars)	Household income in 1999: Less than $10,000	$10,000 to $24,999	$25,000 to $49,999	$50,000 to $74,999	$75,000 to $99,999	$100,000 to $149,999	$150,000 to $199,999	$200,000 or more	Percent of households with income in 1999 of $100,000 or more
Delaware County—Con.											
Mount Pleasant township	4 917	52 352	243	687	1 393	1 089	729	469	82	225	15.8
Muncie city (part)	125	20 809	18	65	36	6	-	-	-	-	-
Yorktown town	1 846	50 974	61	288	537	404	280	151	60	65	15.0
Niles township	509	48 024	17	82	180	152	15	58	-	5	12.4
Albany town (part)	49	49 583	-	-	25	10	6	4	-	4	16.3
Perry township	609	49 803	44	89	173	180	73	38	6	6	8.2
Salem township	1 606	47 917	88	215	545	416	183	122	30	7	9.9
Chesterfield town (part)	3	31 250	-	-	3	-	-	-	-	-	-
Daleville town	617	40 592	26	126	233	153	53	15	9	2	4.2
Union township	1 172	37 232	79	284	363	267	114	55	-	10	5.5
Eaton town	577	31 563	32	173	221	107	35	9	-	-	1.6
Washington township	801	38 831	14	164	298	165	115	38	-	7	5.6
Gaston town	329	31 853	14	92	131	57	8	20	-	7	8.2
Dubois County	14 764	44 169	961	2 422	4 977	3 766	1 523	729	158	228	7.6
Bainbridge township	5 844	45 387	358	915	1 935	1 397	653	355	73	158	10.0
Jasper city	4 819	42 051	351	845	1 608	1 113	419	281	68	134	10.0
Boone township	284	52 368	27	18	79	101	35	10	-	14	8.5
Cass township	782	45 461	36	114	291	209	64	43	13	12	8.7
Holland town	274	35 500	29	65	108	48	12	5	7	-	4.4
Columbia township	348	42 500	15	35	156	111	9	15	7	-	6.3
Ferdinand township	1 230	47 105	68	189	399	344	145	65	12	8	6.9
Ferdinand town	817	41 326	61	152	293	189	79	28	7	8	5.3
Hall township	367	51 979	6	38	130	158	27	8	-	-	2.2
Harbison township	642	40 263	32	127	257	146	63	17	-	-	2.6
Jackson township	679	43 466	25	92	273	166	86	22	3	12	5.4
Jefferson township	570	39 167	50	122	208	117	60	13	-	-	2.3
Birdseye town	195	30 156	34	49	65	35	5	7	-	-	3.6
Madison township	694	60 385	41	95	160	172	140	56	30	-	12.4
Marion township	624	48 558	33	92	202	207	57	33	-	-	5.3
Patoka township	2 700	37 011	270	585	887	638	184	92	20	24	5.0
Huntingburg city	2 166	33 415	251	516	747	449	127	47	15	14	3.5
Elkhart County	66 124	44 478	3 807	11 951	21 809	15 990	6 608	3 728	1 104	1 127	9.0
Baugo township	2 810	45 632	112	476	1 011	532	358	193	89	39	11.4
Elkhart city (part)	-	-	-	-	-	-	-	-	-	-	(X)
Benton township	740	50 269	5	57	301	233	72	41	8	23	9.7
Millersburg town (part)	66	49 000	-	6	29	15	10	4	2	-	9.1
Cleveland township	3 567	49 023	143	509	1 187	1 003	366	206	86	67	10.1
Elkhart city (part)	770	32 438	76	161	369	93	39	-	10	22	4.2
Clinton township	1 128	47 696	39	143	429	260	160	65	8	24	8.6
Millersburg town (part)	245	43 125	9	35	114	52	30	3	-	2	2.0
Concord township	20 384	38 840	1 736	4 260	7 144	4 219	1 539	979	269	238	7.3
Dunlap CDP	1 991	52 083	99	306	508	639	241	148	23	27	9.9
Elkhart city (part)	14 020	32 864	1 552	3 323	5 443	2 347	741	371	126	117	4.4
Goshen city (part)	255	40 938	-	58	86	77	20	14	-	-	5.5
Elkhart township	12 195	42 001	673	2 416	4 159	2 986	1 122	534	135	170	6.9
Goshen city (part)	10 387	39 320	648	2 274	3 596	2 406	811	409	105	138	6.3
Harrison township	873	51 758	37	109	249	279	76	51	31	41	14.1
Goshen city (part)	-	-	-	-	-	-	-	-	-	-	(X)
Wakarusa town (part)	4	51 250	-	-	1	2	-	-	-	1	25.0
Jackson township	1 173	50 425	42	165	371	346	136	81	27	5	9.6
New Paris CDP	367	42 446	24	64	140	89	33	11	6	-	4.6
Jefferson township	2 149	53 739	8	245	671	694	294	151	20	66	11.0
Locke township	1 424	47 978	47	228	492	445	128	59	6	19	5.9
Nappanee city (part)	1 060	45 398	34	186	388	354	84	-	-	14	1.3
Middlebury township	2 257	54 955	70	259	673	655	299	183	62	56	13.3
Middlebury town	1 080	55 000	46	139	283	340	137	80	34	21	12.5
Olive township	986	49 400	49	153	297	292	109	50	17	19	8.7
Wakarusa town (part)	582	41 439	34	119	199	152	32	28	11	7	7.9
Osolo township	10 692	47 021	520	1 927	3 221	2 533	1 278	756	228	229	11.3
Elkhart city (part)	5 317	39 110	248	1 161	1 902	1 111	370	382	99	44	9.9
Simonton Lake CDP	1 515	56 539	51	186	344	455	245	149	35	50	15.4
Union township	2 053	49 227	107	387	556	519	287	135	22	40	9.6
Nappanee city (part)	1 296	47 500	78	274	334	315	172	86	9	28	9.5
Washington township	2 598	48 141	146	485	697	687	276	142	83	82	11.8
Bristol town	538	46 136	33	94	160	143	64	24	16	4	8.2
York township	1 095	49 634	73	132	351	307	108	102	13	9	11.3
Fayette County	10 192	38 840	859	2 284	3 423	2 164	746	554	77	85	7.0
Columbia township	473	41 625	60	105	126	108	52	22	-	-	4.7
Connersville township	5 210	37 757	458	1 212	1 807	1 024	373	266	28	42	6.4
Connersville city (part)	3 907	35 058	399	977	1 386	726	226	163	13	17	4.9
Fairview township	91	32 440	-	18	40	5	24	-	4	-	4.4
Glenwood town (part)	8	39 167	-	2	3	3	-	-	-	-	-
Harrison township	2 903	34 519	278	712	963	596	172	120	35	27	6.3
Connersville city (part)	2 456	32 311	272	644	855	489	117	67	-	12	3.2
Jackson township	555	42 313	31	116	163	150	36	49	5	5	10.6
Jennings township	319	56 161	-	36	112	99	28	44	-	-	13.8
Orange township	259	46 094	8	57	87	73	13	13	5	3	8.1
Glenwood town (part)	27	27 813	3	10	8	-	4	2	-	-	7.4
Posey township	177	47 031	19	11	68	45	13	13	-	8	11.9
Waterloo township	205	57 404	5	17	57	64	35	27	-	-	13.2
Floyd County	27 532	44 022	2 241	4 766	8 642	5 592	3 304	2 029	467	491	10.8
Franklin township	499	51 573	19	72	139	145	84	24	-	16	8.0
Georgetown township	2 932	58 388	67	338	785	774	477	353	103	35	16.7
Georgetown town	783	48 795	19	129	257	213	106	49	5	5	7.5
Greenville township	2 194	59 323	78	227	601	489	381	285	74	59	19.1
Galena CDP	613	60 313	22	93	144	143	139	47	-	25	11.7
Greenville town	217	49 271	14	35	63	44	24	23	6	8	17.1
Lafayette township	2 236	61 313	70	183	516	560	347	328	84	148	25.0
New Albany township	19 671	38 939	2 007	3 946	6 601	3 624	2 015	1 039	206	233	7.5
New Albany city	15 862	34 923	1 885	3 639	5 532	2 666	1 385	557	89	109	4.8

Table 13. **Household Income in 1999: 2000**—Con.

[Data based on a sample (except Tables 65-68). For information on confidentiality protection, coverage, sampling error, and nonsampling error, see Appendix G.
For location of definitions, see "How to Use This Census Report"]

State County County Subdivision Place	Total households	Median income in 1999 (dollars)	Household income in 1999: Less than $10,000	$10,000 to $24,999	$25,000 to $49,999	$50,000 to $74,999	$75,000 to $99,999	$100,000 to $149,999	$150,000 to $199,999	$200,000 or more	Percent of households with income in 1999 of $100,000 or more
Fountain County	7 061	38 119	552	1 517	2 598	1 522	584	182	36	70	4.1
Cain township	432	49 500	24	79	116	164	32	9	7	1	3.9
Hillsboro town	177	41 806	9	47	53	51	10	7	-	-	4.0
Davis township	233	37 054	13	61	92	38	21	8	-	-	3.4
Fulton township	271	36 016	11	34	141	61	18	-	6	-	2.2
Jackson township	248	37 375	8	79	127	25	2	2	-	5	2.8
Wallace town	31	39 583	-	11	12	8	-	-	-	-	-
Logan township	1 620	33 971	156	412	583	296	113	48	-	12	3.7
Attica city	1 452	33 191	149	387	506	261	104	33	-	12	3.1
Millcreek township	619	29 622	74	168	265	83	29	-	-	-	-
Kingman town	217	28 438	38	58	71	42	8	-	-	-	-
Richland township	354	40 625	23	71	117	84	42	9	4	4	4.8
Mellott town	101	29 375	7	29	38	14	6	1	4	2	6.9
Newtown town	61	41 250	4	13	19	15	8	-	-	2	3.3
Shawnee township	224	44 167	12	42	69	50	30	12	-	9	9.4
Troy township	1 514	41 250	105	287	513	342	180	53	6	28	5.7
Covington city	1 075	40 432	73	231	364	248	113	22	6	18	4.3
Van Buren township	1 196	37 736	105	240	471	275	67	34	-	4	3.2
Veedersburg town	941	35 944	83	209	363	203	56	23	-	4	2.9
Wabash township	350	51 250	21	44	104	104	50	7	13	7	7.7
Franklin County	7 857	43 530	530	1 478	2 494	1 926	795	443	112	79	8.1
Bath township	154	38 750	28	11	57	38	6	7	7	-	9.1
Blooming Grove township	328	43 148	15	88	106	63	23	19	14	-	10.1
Brookville township	2 229	37 575	202	473	771	486	146	112	27	12	6.8
Brookville town	1 156	29 390	172	312	379	182	65	34	7	5	4.0
Butler township	360	51 000	6	59	109	97	53	30	6	-	10.0
Fairfield township	204	36 250	-	64	62	57	16	5	-	-	2.5
Highland township	453	49 659	9	78	141	130	48	39	5	3	10.4
Cedar Grove town	78	40 833	2	28	23	14	2	6	-	3	11.5
Laurel township	627	35 199	90	131	218	122	51	10	5	-	2.4
Laurel town	227	29 375	45	62	77	39	4	-	-	-	-
Metamora township	332	37 292	11	99	126	51	40	5	-	-	1.5
Posey township	350	40 357	18	90	125	93	7	6	-	11	4.9
Ray township	1 222	57 643	44	167	271	351	189	121	37	42	16.4
Batesville city (part)	438	56 786	-	53	89	157	54	71	6	8	19.4
Oldenburg town	201	42 292	23	42	46	40	36	5	-	9	7.0
Salt Creek township	330	40 938	24	75	104	89	22	16	-	-	4.8
Springfield township	459	43 750	42	55	181	124	29	23	5	-	6.1
Mount Carmel town	42	25 000	7	14	18	-	2	1	-	-	2.4
Whitewater township	809	58 977	41	88	223	225	165	50	6	11	8.3
Fulton County	8 077	38 290	524	1 945	2 725	1 812	695	266	65	45	4.7
Aubbeenaubbee township	572	38 281	35	159	180	173	25	-	-	-	-
Henry township	1 043	38 233	71	240	392	223	90	19	-	8	2.6
Akron town	401	31 406	49	103	125	84	28	12	-	-	3.0
Liberty township	709	35 580	57	169	253	111	72	45	2	-	6.6
Fulton town	123	44 375	6	21	48	37	7	2	2	-	3.3
Newcastle township	464	49 063	30	68	137	165	26	26	12	-	8.2
Richland township	340	37 439	35	44	120	99	21	-	21	-	6.2
Rochester township	4 106	37 647	231	1 044	1 346	859	406	158	30	32	5.4
Rochester city	2 739	33 424	188	773	921	504	247	66	20	20	3.9
Union township	619	31 734	65	175	194	140	27	13	-	5	2.9
Kewanna town	288	22 292	49	101	74	51	6	2	-	5	2.4
Wayne township	224	42 500	-	46	103	42	28	5	-	-	2.2
Gibson County	12 838	37 515	1 157	2 994	4 201	2 701	1 082	560	76	67	5.5
Barton township	674	39 904	38	137	254	171	39	28	7	-	5.2
Mackey town	51	33 750	6	15	19	8	3	-	-	-	-
Somerville town	121	34 464	9	33	45	29	2	3	-	-	2.5
Center township	606	43 617	45	113	199	167	35	39	8	-	7.8
Francisco town	224	28 750	24	68	76	37	7	12	-	-	5.4
Columbia township	1 663	31 503	200	410	625	257	100	71	-	-	4.3
Oakland City city	1 034	28 532	153	285	374	141	52	29	-	-	2.8
Johnson township	1 272	51 422	68	172	367	388	167	64	18	28	8.6
Haubstadt town	623	42 837	59	107	198	158	55	28	6	12	7.4
Montgomery township	1 396	41 968	104	235	510	333	149	52	11	2	4.7
Owensville town	518	34 306	66	125	180	108	26	9	2	2	2.5
Patoka township	4 732	33 432	512	1 416	1 373	820	362	189	25	35	5.3
Princeton city	3 370	26 689	464	1 144	1 037	442	186	97	-	-	2.9
Union township	1 546	44 651	105	250	503	401	178	102	7	-	7.1
Fort Branch town	957	35 964	76	218	347	196	86	34	-	-	3.6
Wabash township	8	6 250	8	-	-	-	-	-	-	-	-
Washington township	236	42 857	8	31	91	66	30	10	-	-	4.2
White River township	705	29 485	69	230	279	98	22	5	-	2	1.0
Hazleton town	107	31 875	7	42	42	6	6	4	-	-	3.7
Patoka town	305	35 208	36	67	134	53	12	1	-	2	1.0
Grant County	28 333	36 162	2 675	6 607	9 333	5 488	2 537	1 219	164	310	6.0
Center township	9 539	31 229	1 398	2 480	2 983	1 533	574	423	60	88	6.0
Gas City city (part)	4	51 250	-	-	-	4	-	-	-	-	-
Marion city (part)	7 911	29 980	1 237	2 115	2 473	1 217	419	341	30	79	5.7
Fairmount township	1 777	37 106	110	416	624	438	123	42	6	18	3.7
Fairmount town	1 235	33 843	95	298	438	296	62	28	6	12	3.7
Fowlerton town	102	28 750	5	39	35	15	6	2	-	-	2.0
Franklin township	3 370	30 511	410	930	1 221	500	205	104	-	-	3.1
Marion city (part)	2 636	29 058	371	744	1 011	316	121	73	-	-	2.8
Sweetser town (part)	41	28 438	4	9	12	8	2	6	-	-	14.6
Green township	241	38 984	7	34	93	72	35	-	-	-	-
Jefferson township	1 561	41 229	89	322	548	359	158	69	10	6	5.4
Gas City city (part)	-	-	-	-	-	-	-	-	-	-	(X)
Matthews town	241	33 125	24	54	95	48	12	4	4	-	3.3
Upland town	822	36 827	57	195	285	159	76	40	4	6	6.1
Liberty township	433	45 375	25	69	143	125	46	25	-	-	5.8
Marion city (part)	-	-	-	-	-	-	-	-	-	-	(X)
Mill township	4 541	36 901	277	1 076	1 584	1 000	410	137	11	46	4.3
Gas City city (part)	2 384	35 897	161	591	831	474	227	80	-	20	4.2
Jonesboro city	752	36 974	45	156	312	170	46	23	-	-	3.1

Table 13. **Household Income in 1999: 2000**—Con.

[Data based on a sample (except Tables 65-68). For information on confidentiality protection, coverage, sampling error, and nonsampling error, see Appendix G.
For location of definitions, see "How to Use This Census Report"]

State County County Subdivision Place	Total households	Median income in 1999 (dollars)	Household income in 1999: Less than $10,000	$10,000 to $24,999	$25,000 to $49,999	$50,000 to $74,999	$75,000 to $99,999	$100,000 to $149,999	$150,000 to $199,999	$200,000 or more	Percent of households with income in 1999 of $100,000 or more
Grant County—Con.											
Mill township—Con.											
Marion city (part)	5	68 750	-	-	-	5	-	-	-	-	-
Monroe township	621	46 642	32	75	229	135	142	8	-	-	1.3
Gas City city (part)	-	-	-	-	-	-	-	-	-	-	(X)
Marion city (part)	7	51 250	-	-	-	7	-	-	-	-	-
Pleasant township	2 839	49 311	96	523	833	547	380	296	73	91	16.2
Marion city (part)	1 286	39 635	55	336	396	172	135	114	17	61	14.9
Sweetser town (part)	339	40 125	22	71	116	81	22	17	8	2	8.0
Richland township	358	47 500	25	63	108	80	76	6	-	-	1.7
Converse town (part)	99	15 208	25	37	14	7	10	6	-	-	6.1
Sweetser town (part)	-	-	-	-	-	-	-	-	-	-	(X)
Sims township	656	47 955	33	130	183	170	118	18	4	-	3.4
Swayzee town	367	41 146	22	66	135	86	42	12	4	-	4.4
Van Buren township	769	40 729	70	141	257	208	60	33	-	-	4.3
Van Buren town	331	36 719	38	69	111	73	29	11	-	-	3.3
Washington township	1 628	40 718	103	348	527	321	210	58	-	61	7.3
Marion city (part)	533	30 114	56	164	198	74	34	7	-	-	1.3
Greene County	13 365	33 998	1 408	3 409	4 546	2 305	1 134	436	64	63	4.2
Beech Creek township	894	38 919	59	196	338	144	104	53	-	-	5.9
Cass township	169	34 821	29	44	47	25	15	9	-	-	5.3
Newberry town	97	36 964	12	24	33	18	4	6	-	-	6.2
Center township	1 210	40 086	72	244	435	254	164	41	-	-	3.4
Fairplay township	234	28 333	21	68	92	32	11	10	-	-	4.3
Switz City town (part)	45	16 250	11	17	7	10	-	-	-	-	-
Grant township	286	37 206	18	66	95	79	21	7	-	-	2.4
Switz City town (part)	73	46 042	2	15	27	20	9	-	-	-	-
Highland township	271	40 859	-	44	132	55	27	-	-	13	4.8
Jackson township	798	30 585	84	206	301	122	38	36	-	11	5.9
Jefferson township	901	34 087	102	231	263	184	72	24	12	13	5.4
Worthington town	670	27 778	88	208	208	102	43	12	3	6	3.1
Richland township	2 143	36 362	242	501	707	376	204	95	6	12	5.3
Bloomfield town	1 173	30 224	190	334	358	171	83	25	6	6	3.2
Smith township	142	37 717	34	13	65	21	-	9	-	-	6.3
Stafford township	199	42 656	32	26	57	49	35	-	-	-	-
Stockton township	3 662	30 460	430	1 028	1 177	614	277	110	18	8	3.7
Linton city	2 464	26 477	365	789	745	336	174	40	7	8	2.2
Taylor township	391	34 450	43	90	136	60	42	7	13	-	5.1
Washington township	473	33 958	56	122	185	65	23	13	9	-	4.7
Lyons town	299	25 592	48	97	104	32	17	1	-	-	0.3
Wright township	1 592	28 449	186	530	516	225	101	22	6	6	2.1
Jasonville city	978	23 208	151	376	323	94	34	-	-	-	-
Hamilton County	65 992	71 026	1 874	5 839	12 658	14 780	11 813	11 112	3 432	4 484	28.8
Adams township	1 908	49 592	199	276	487	427	371	138	10	-	7.8
Sheridan town	896	38 390	112	142	298	161	143	30	10	-	4.5
Clay township	22 837	84 428	387	1 616	3 602	4 293	3 597	4 803	1 818	2 721	40.9
Carmel city (part)	13 682	81 583	258	1 041	2 365	2 611	2 134	2 870	1 047	1 356	38.5
Delaware township	10 766	71 342	104	548	2 340	2 760	2 449	1 846	384	335	23.8
Fishers town (part)	9 977	71 291	104	490	2 165	2 569	2 343	1 638	344	324	23.1
Noblesville city (part)	-	-	-	-	-	-	-	-	-	-	(X)
Fall Creek township	5 866	84 099	103	256	707	1 309	1 241	1 346	353	551	38.4
Fishers town (part)	4 410	83 872	72	184	491	1 014	1 000	1 026	297	326	37.4
Noblesville city (part)	8	13 750	-	8	-	-	-	-	-	-	-
Jackson township	3 526	55 112	126	462	878	1 160	496	255	98	51	11.5
Arcadia town	593	44 063	49	86	203	162	65	26	-	2	4.7
Atlanta town	253	43 036	19	41	92	55	34	12	-	-	4.7
Cicero town	1 564	54 561	34	207	393	572	182	138	21	17	11.3
Noblesville township	13 018	62 234	660	1 597	2 836	2 906	2 196	1 764	444	615	21.7
Carmel city (part)	-	-	-	-	-	-	-	-	-	-	(X)
Noblesville city (part)	10 749	61 514	603	1 342	2 374	2 331	1 802	1 412	358	527	21.4
Washington township	6 220	65 581	240	746	1 208	1 463	1 218	875	299	171	21.6
Westfield town	3 420	52 963	202	556	832	856	623	266	57	28	10.3
Wayne township	876	51 458	36	91	304	273	79	40	26	27	10.6
Noblesville city (part)	23	39 250	-	-	13	-	-	-	10	-	43.5
White River township	975	42 117	19	247	296	189	166	45	-	13	5.9
Hancock County	20 811	56 416	784	2 923	5 401	5 026	3 174	2 452	564	487	16.8
Blue River township	447	65 563	6	22	109	150	65	74	13	8	21.3
Brandywine township	775	62 076	31	101	132	228	141	111	31	-	18.3
Greenfield city (part)	-	-	-	-	-	-	-	-	-	-	(X)
Brown township	942	51 402	38	159	251	277	127	70	-	20	9.6
Shirley town (part)	256	37 857	20	64	84	59	20	9	-	-	3.5
Wilkinson town	191	48 750	10	37	53	64	23	4	-	-	2.1
Buck Creek township	2 383	73 969	-	116	439	660	493	556	66	53	28.3
Cumberland town (part)	739	83 697	-	59	72	153	166	231	25	33	39.1
Center township	7 882	46 802	331	1 331	2 567	1 787	934	695	77	160	11.8
Greenfield city (part)	5 924	42 035	290	1 157	2 073	1 293	594	371	48	98	8.7
Green township	616	54 615	30	142	118	110	112	52	16	36	16.9
Jackson township	666	56 212	24	75	142	210	94	82	11	28	18.2
Sugar Creek township	4 479	62 775	162	531	954	1 024	845	562	234	167	21.5
Cumberland town (part)	365	52 250	-	101	59	118	16	-	55	16	19.5
New Palestine town	478	61 875	23	47	97	119	76	94	8	14	24.3
Spring Lake town	110	52 222	3	9	35	38	13	10	2	-	10.9
Vernon township	2 621	50 444	162	446	689	580	363	250	116	15	14.5
Fortville town	1 295	42 642	117	276	394	285	121	75	27	-	7.9
McCordsville town	378	68 750	15	32	71	80	56	78	37	9	32.8
Harrison County	12 924	43 423	768	2 328	4 540	3 050	1 261	725	119	133	7.6
Blue River township	760	41 667	74	101	304	161	50	35	5	30	9.2
Milltown town (part)	166	29 500	25	44	47	22	10	9	5	4	10.8
Boone township	507	40 234	23	157	139	140	7	32	7	2	8.1
Laconia town	12	16 667	2	5	5	-	-	-	-	-	-
Franklin township	1 384	51 613	55	218	399	375	224	85	14	14	8.2
Lanesville town	205	54 219	7	32	56	63	35	6	4	2	5.9
Harrison township	4 025	40 872	285	819	1 486	805	306	236	62	26	8.0
Corydon town	1 233	33 823	130	288	525	149	71	53	-	17	5.7

Table 13. **Household Income in 1999: 2000**—Con.

[Data based on a sample (except Tables 65-68). For information on confidentiality protection, coverage, sampling error, and nonsampling error, see Appendix G.
For location of definitions, see "How to Use This Census Report"]

State County County Subdivision Place	Total households	Median income in 1999 (dollars)	Household income in 1999: Less than $10,000	$10,000 to $24,999	$25,000 to $49,999	$50,000 to $74,999	$75,000 to $99,999	$100,000 to $149,999	$150,000 to $199,999	$200,000 or more	Percent of households with income in 1999 of $100,000 or more
Harrison County—Con.											
Heth township	456	38 906	5	80	211	124	26	5	-	5	2.2
Mauckport town	39	36 964	5	8	15	10	1	-	-	-	-
Jackson township	1 907	48 027	98	293	628	485	251	122	16	14	8.0
Crandall town	60	33 333	9	17	20	8	2	2	2	-	6.7
Morgan township	1 327	42 044	90	220	475	334	123	76	9	-	6.4
Palmyra town	219	36 964	15	50	79	54	20	1	-	-	0.5
Posey township	1 012	45 813	37	127	429	263	82	55	-	19	7.3
Elizabeth town	59	31 563	10	12	32	3	-	2	-	-	3.4
Spencer township	664	42 500	52	156	160	158	83	40	6	9	8.3
Milltown town (part)	6	71 875	-	-	-	4	-	2	-	-	33.3
Taylor township	245	47 386	10	42	90	32	45	17	-	9	10.6
Washington township	90	34 211	8	20	43	19	-	-	-	-	-
New Amsterdam town	-	-	-	-	-	-	-	-	-	-	(X)
Webster township	547	46 779	31	95	176	154	64	22	-	5	4.9
New Middletown town	26	45 000	4	2	13	3	1	-	-	3	11.5
Hendricks County	37 323	55 208	1 578	4 434	10 272	9 759	5 739	4 383	769	389	14.8
Brown township	2 719	69 484	56	183	495	803	470	549	107	56	26.2
Brownsburg town (part)	697	58 051	11	20	179	298	124	42	12	11	9.3
Center township	3 518	51 706	176	497	1 028	885	468	372	77	15	13.2
Danville town	2 196	54 330	70	293	647	590	279	256	55	6	14.4
Clay township	732	48 750	27	93	250	211	127	22	2	-	3.3
Amo town	142	41 167	7	29	49	39	12	4	2	-	4.2
Coatesville town	172	40 357	8	32	67	38	15	12	-	-	7.0
Eel River township	626	55 000	27	86	173	179	80	32	33	16	12.9
Jamestown town (part)	3	70 625	-	-	-	3	-	-	-	-	-
North Salem town	228	36 923	16	55	86	44	11	12	3	1	7.0
Franklin township	525	42 670	13	115	181	128	41	45	2	-	9.0
Stilesville town	120	37 857	2	31	42	24	9	10	2	-	10.0
Guilford township	8 114	48 738	555	1 378	2 225	1 972	994	754	119	117	12.2
Plainfield town (part)	6 654	46 301	486	1 235	1 876	1 573	760	556	119	49	10.9
Liberty township	1 858	51 423	71	273	548	473	273	181	25	14	11.8
Clayton town	269	45 066	12	48	107	58	22	14	3	5	8.2
Plainfield town (part)	-	-	-	-	-	-	-	-	-	-	(X)
Lincoln township	6 945	54 814	160	798	2 123	1 675	1 183	851	84	71	14.5
Brownsburg town (part)	4 610	52 385	125	540	1 495	994	839	500	84	33	13.4
Marion township	513	62 850	14	34	151	96	137	67	14	-	15.8
Middle township	1 680	55 402	90	159	481	488	242	188	21	11	13.1
Brownsburg town (part)	27	94 443	-	-	-	-	18	9	-	-	33.3
Pittsboro town	641	47 740	22	78	244	166	80	46	5	-	8.0
Union township	649	45 550	43	111	199	155	82	28	20	11	9.1
Lizton town	153	40 694	9	32	57	29	12	12	-	2	9.2
Washington township	9 444	60 308	346	707	2 418	2 694	1 642	1 294	265	78	17.3
Avon town	2 032	66 782	76	116	438	581	415	328	70	8	20.0
Plainfield town (part)	375	55 060	-	78	83	135	47	32	-	-	8.5
Henry County	19 506	38 150	1 490	4 471	6 385	3 987	1 657	1 228	126	162	7.8
Blue River township	439	41 055	18	58	190	122	21	25	2	3	6.8
Mooreland town	134	35 556	9	34	55	32	1	3	-	-	2.2
Dudley township	382	45 682	2	93	112	94	32	35	14	-	12.8
Straughn town	98	31 944	2	35	28	22	7	4	-	-	4.1
Fall Creek township	1 881	40 683	89	400	637	404	186	145	10	10	8.8
Middletown town	1 013	32 591	83	270	369	185	85	21	-	-	2.1
Franklin township	454	50 333	16	104	105	120	51	56	2	-	12.8
Lewisville town	147	37 841	7	37	51	34	12	4	2	-	4.1
Greensboro township	559	41 953	52	118	205	93	63	25	2	1	5.0
Greensboro town	81	24 375	8	33	25	13	2	-	-	-	-
Kennard town	156	31 364	15	46	52	30	9	3	-	1	2.6
Shirley town (part)	54	31 250	11	13	9	11	6	4	-	-	7.4
Harrison township	558	44 286	23	84	195	163	34	44	6	9	10.6
Cadiz town	47	42 813	9	7	13	14	4	-	-	-	-
Henry township	9 928	34 594	1 020	2 567	3 282	1 661	679	585	39	95	7.2
New Castle city	7 418	30 688	948	2 157	2 320	1 095	473	323	29	73	5.7
Jefferson township	575	42 361	23	108	245	109	48	29	13	-	7.3
Sulphur Springs town	155	46 328	4	38	56	32	12	13	-	-	8.4
Liberty township	583	47 083	10	97	189	154	69	41	23	-	11.0
Prairie township	1 280	49 231	52	209	391	371	148	83	13	13	8.5
Mount Summit town	130	48 000	9	18	42	37	18	6	-	-	4.6
Springport town	55	43 125	3	12	20	10	8	1	1	-	3.6
Spiceland township	886	40 375	46	213	251	187	122	64	2	1	7.6
Dunreith town	69	39 250	9	11	24	10	8	6	-	1	10.1
Spiceland town	311	45 875	12	72	85	74	41	25	2	-	8.7
Stoney Creek township	314	38 125	15	70	124	56	43	3	-	3	1.9
Blountsville town	55	31 023	6	12	23	11	3	-	-	-	-
Wayne township	1 667	40 792	124	350	459	453	161	93	-	27	7.2
Knightstown town	905	35 639	87	222	278	223	41	35	-	19	6.0
Howard County	34 846	43 487	2 697	6 862	9 908	7 561	4 235	2 654	575	354	10.3
Center township	20 489	36 350	2 184	4 880	6 204	4 034	1 811	1 026	170	180	6.7
Kokomo city (part)	18 548	35 329	2 110	4 484	5 605	3 549	1 656	836	140	168	6.2
Clay township	1 452	69 615	14	185	228	332	363	265	42	23	22.7
Ervin township	827	62 992	20	79	191	211	214	94	18	-	13.5
Harrison township	3 430	54 156	158	461	920	801	450	415	152	73	18.7
Kokomo city (part)	1 163	39 036	109	250	419	276	61	25	14	9	4.1
Honey Creek township	758	49 485	37	97	252	193	96	66	14	3	10.9
Russiaville town	426	40 875	23	92	148	84	30	39	7	3	11.5
Howard township	1 153	58 325	14	129	324	296	282	65	43	-	9.4
Jackson township	196	62 222	7	20	51	54	57	7	-	-	3.6
Liberty township	1 902	52 500	83	265	494	458	297	243	48	14	16.0
Greentown town	1 016	43 750	64	165	342	238	121	70	11	5	8.5
Monroe township	490	62 105	12	69	102	114	84	80	19	10	22.2
Taylor township	3 778	51 847	154	630	1 006	992	526	350	69	51	12.4
Indian Heights CDP	1 239	45 444	51	252	393	312	165	62	4	-	5.3
Kokomo city (part)	528	55 658	16	52	152	152	85	56	15	-	13.4
Union township	371	46 719	14	47	136	76	55	43	-	-	11.6

Table 13. **Household Income in 1999: 2000**—Con.

[Data based on a sample (except Tables 65-68). For information on confidentiality protection, coverage, sampling error, and nonsampling error, see Appendix G.
For location of definitions, see "How to Use This Census Report"]

State County County Subdivision Place	Total households	Median income in 1999 (dollars)	Household income in 1999: Less than $10,000	$10,000 to $24,999	$25,000 to $49,999	$50,000 to $74,999	$75,000 to $99,999	$100,000 to $149,999	$150,000 to $199,999	$200,000 or more	Percent of households with income in 1999 of $100,000 or more
Huntington County	14 277	41 620	757	2 939	4 919	3 405	1 296	682	111	168	6.7
Clear Creek township	580	61 042	14	36	176	153	83	68	26	24	20.3
Dallas township	852	38 929	29	175	344	181	54	50	2	17	8.1
Andrews town	501	35 125	29	116	228	77	24	23	-	4	5.4
Huntington township	8 148	37 183	531	1 949	2 822	1 770	614	323	40	99	5.7
Huntington city	6 726	35 600	481	1 683	2 380	1 422	407	258	29	66	5.2
Jackson township	1 431	47 939	49	211	486	363	230	89	2	1	6.4
Roanoke town	576	47 250	24	79	213	134	88	35	2	1	6.6
Jefferson township	353	45 972	12	81	106	89	21	29	-	15	12.5
Mount Etna town (part)	14	43 333	-	3	6	5	-	-	-	-	-
Lancaster township	452	46 146	16	101	140	144	21	16	14	-	6.6
Mount Etna town (part)	23	34 688	-	6	11	6	-	-	-	-	-
Polk township	181	56 550	-	25	50	63	35	8	-	-	4.4
Mount Etna town (part)	2	16 250	-	2	-	-	-	-	-	-	-
Rock Creek township	506	47 841	22	80	170	137	55	33	7	2	8.3
Markle town (part)	254	43 750	15	63	79	58	27	10	-	2	4.7
Salamonie township	849	39 932	55	146	337	192	80	27	8	4	4.6
Warren town	505	38 550	25	95	221	105	45	7	3	4	2.8
Union township	452	53 646	18	54	131	157	64	28	-	-	6.2
Markle town (part)	-	-	-	-	-	-	-	-	-	-	(X)
Warren township	266	41 324	-	38	114	66	24	6	12	6	9.0
Wayne township	207	50 707	11	43	43	90	15	5	-	-	2.4
Mount Etna town (part)	1	66 250	-	-	-	1	-	-	-	-	-
Jackson County	16 085	39 401	1 267	3 244	5 870	3 480	1 299	626	155	144	5.8
Brownstown township	1 992	39 512	187	376	713	441	151	92	24	8	6.2
Brownstown town	1 152	35 000	137	252	448	204	64	36	3	8	4.1
Carr township	541	31 406	36	161	211	94	30	9	-	-	1.7
Medora town	249	27 813	23	85	103	22	8	8	-	-	3.2
Driftwood township	336	39 342	26	72	135	70	9	24	-	-	7.1
Grassy Fork township	306	51 563	16	25	107	75	54	22	-	7	9.5
Hamilton township	634	45 152	10	136	211	166	55	39	10	7	8.8
Jackson township	7 805	37 531	697	1 722	2 761	1 635	565	226	109	90	5.4
Seymour city (part)	6 703	36 698	614	1 540	2 439	1 319	448	182	71	90	5.1
Owen township	657	36 424	60	108	283	135	46	10	3	12	3.8
Pershing township	553	40 694	18	125	193	95	96	17	9	-	4.7
Redding township	1 500	46 000	86	219	536	413	149	93	-	4	6.5
Seymour city (part)	554	39 808	47	121	216	124	46	-	-	-	-
Salt Creek township	103	37 446	19	10	46	22	-	6	-	-	5.8
Vernon township	1 351	34 708	101	277	567	241	102	59	-	4	4.7
Crothersville town	631	32 768	62	142	254	113	32	24	-	4	4.4
Washington township	307	61 118	11	13	107	93	42	29	-	12	13.4
Jasper County	10 672	43 369	705	1 847	3 600	2 584	1 128	577	84	147	7.6
Barkley township	310	50 500	-	52	101	101	48	8	-	-	2.6
Carpenter township	812	42 361	45	176	264	180	88	31	6	22	7.3
Remington town	586	37 037	45	149	194	133	49	13	-	3	2.7
Gillam township	275	31 875	38	39	106	54	38	-	-	-	-
Hanging Grove township	78	39 773	5	6	40	16	11	-	-	-	-
Jordan township	126	50 625	15	17	25	29	26	5	-	9	11.1
Kankakee township	348	50 833	4	53	110	116	44	21	-	-	6.0
Keener township	3 107	45 313	171	529	1 036	770	350	182	43	26	8.1
De Motte town	1 295	37 557	121	281	471	264	85	42	16	15	5.6
Roselawn CDP (part)	520	40 882	41	110	193	115	53	8	-	-	1.5
Marion township	2 613	37 115	290	594	913	431	213	105	8	59	6.6
Collegeville CDP	85	44 821	-	12	31	18	18	6	-	-	7.1
Rensselaer city	2 202	34 821	270	537	764	348	149	81	-	53	6.1
Milroy township	92	30 750	-	43	16	10	12	5	-	6	12.0
Newton township	254	52 031	-	30	84	55	30	44	11	-	21.7
Union township	475	46 696	16	32	204	147	54	22	-	-	4.6
Walker township	950	53 056	57	137	259	297	113	70	9	8	9.2
Wheatfield township	1 232	48 964	64	139	442	378	101	84	7	17	8.8
Wheatfield town	267	38 021	24	47	124	42	20	8	-	2	3.7
Jay County	8 404	35 700	741	1 810	3 404	1 597	573	190	26	63	3.3
Bearcreek township	454	35 114	33	122	195	60	22	22	-	-	4.8
Bryant town	109	34 821	9	18	50	25	7	-	-	-	-
Greene township	345	46 181	15	60	119	84	46	21	-	-	6.1
Jackson township	333	42 056	19	42	148	97	19	-	-	8	2.4
Jefferson township	243	49 010	-	22	109	75	22	6	4	5	6.2
Knox township	226	37 833	31	35	83	56	9	12	-	-	5.3
Madison township	192	36 184	27	25	75	52	12	1	-	-	0.5
Salamonia town	43	36 458	2	6	17	14	4	-	-	-	-
Noble township	246	40 855	-	58	95	61	18	-	-	14	5.7
Penn township	470	31 538	46	120	168	100	26	6	4	-	2.1
Pennville town	269	29 688	26	64	120	37	12	6	4	-	3.7
Pike township	331	39 020	5	82	164	38	31	11	-	-	3.3
Richland township	2 019	34 031	219	435	902	297	124	39	3	-	2.1
Dunkirk city (part)	1 048	33 389	123	227	482	138	60	15	3	-	1.7
Redkey town	616	30 732	82	153	271	89	15	6	-	-	1.0
Wabash township	166	45 192	7	11	89	53	-	6	-	-	3.6
Wayne township	3 379	33 285	339	798	1 257	624	244	66	15	36	3.5
Portland city	2 734	31 045	322	676	992	506	170	22	15	31	2.5
Jefferson County	12 172	38 189	1 101	2 559	4 267	2 476	1 143	487	92	47	5.1
Graham township	580	33 625	25	118	260	106	59	12	-	-	2.1
Hanover township	1 683	40 446	102	380	520	446	121	94	7	13	6.8
Hanover town	1 091	37 944	80	246	371	258	90	39	7	-	4.2
Lancaster township	569	38 787	25	81	257	160	22	21	3	-	4.2
Dupont town	130	37 188	9	29	57	20	7	7	1	-	6.2
Madison township	6 951	36 709	772	1 612	2 195	1 268	700	294	76	34	5.8
Madison city	5 064	35 092	627	1 187	1 571	864	522	195	76	22	5.8
Milton township	331	36 914	42	53	132	76	23	5	-	-	1.5
Brooksburg town	38	37 500	2	9	16	4	2	5	-	-	13.2
Monroe township	157	42 946	7	29	67	40	7	7	-	-	4.5
Republican township	583	42 279	34	95	270	109	68	7	-	-	1.2

Table 13. **Household Income in 1999: 2000**—Con.

[Data based on a sample (except Tables 65-68). For information on confidentiality protection, coverage, sampling error, and nonsampling error, see Appendix G.
For location of definitions, see "How to Use This Census Report"]

State County County Subdivision Place	Total households	Median income in 1999 (dollars)	Household income in 1999: Less than $10,000	$10,000 to $24,999	$25,000 to $49,999	$50,000 to $74,999	$75,000 to $99,999	$100,000 to $149,999	$150,000 to $199,999	$200,000 or more	Percent of households with income in 1999 of $100,000 or more
Jefferson County—Con.											
Saluda township	540	40 500	46	70	248	111	44	21	-	-	3.9
Shelby township	384	43 182	17	58	164	90	33	22	-	-	5.7
Smyrna township	394	42 600	31	63	154	70	66	4	6	-	2.5
Jennings County	10 196	39 402	837	1 841	4 126	2 102	708	454	41	87	5.7
Bigger township	269	35 216	18	58	170	15	2	6	-	-	2.2
Campbell township	494	36 842	23	133	196	90	34	9	-	9	3.6
Center township	3 412	36 615	383	664	1 336	646	188	136	27	32	5.7
North Vernon city (part)	2 644	34 244	331	606	993	450	132	94	17	21	5.0
Columbia township	253	42 266	-	15	138	61	9	19	-	11	11.9
Geneva township	2 768	39 702	181	538	1 099	615	206	105	14	10	4.7
Lovett township	400	45 682	48	12	185	85	28	35	-	7	10.5
Marion township	396	40 076	19	78	164	91	11	27	-	6	8.3
Montgomery township	350	37 444	27	54	162	71	18	13	-	5	5.1
Sand Creek township	277	38 897	29	67	126	32	23	-	-	-	-
Spencer township	755	43 449	76	95	288	202	66	28	-	-	3.7
Vernon township	822	48 472	33	127	262	194	123	76	-	7	10.1
North Vernon city (part)	-	-	-	-	-	-	-	-	-	-	(X)
Vernon town	114	29 750	10	28	46	14	14	-	-	2	1.8
Johnson County	42 510	52 693	1 948	6 361	11 460	10 660	6 064	4 477	825	715	14.2
Blue River township	2 039	35 029	224	499	667	453	118	49	-	29	3.8
Edinburgh town (part)	1 691	31 305	212	442	605	313	70	49	-	-	2.9
Clark township	670	57 672	19	55	194	205	96	86	6	9	15.1
Franklin township	6 387	47 508	356	1 206	1 788	1 779	774	414	42	28	7.6
Franklin city (part)	5 652	44 625	325	1 173	1 625	1 599	602	261	42	25	5.8
Whiteland town (part)	-	-	-	-	-	-	-	-	-	-	(X)
Hensley township	1 080	54 872	40	108	329	324	145	87	18	29	12.4
Trafalgar town (part)	274	50 357	10	41	84	83	38	18	-	-	6.6
Needham township	1 679	51 835	72	314	408	448	228	173	24	12	12.4
Franklin city (part)	874	45 313	48	160	257	145	112	116	24	12	17.4
Nineveh township	1 262	49 375	38	187	412	316	107	150	50	2	16.0
Princes Lakes town	542	46 339	9	76	217	139	50	38	13	-	9.4
Trafalgar town (part)	-	-	-	-	-	-	-	-	-	-	(X)
Pleasant township	16 145	46 261	891	2 838	4 986	3 818	2 048	1 284	162	118	9.7
Franklin city (part)	431	52 188	15	22	161	142	61	30	-	-	7.0
Greenwood city (part)	12 319	43 118	782	2 463	3 779	2 671	1 390	996	128	110	10.0
New Whiteland town	1 535	52 907	16	169	506	549	188	107	-	-	7.0
Whiteland town (part)	1 336	56 944	40	102	387	360	322	99	26	-	9.4
Union township	892	49 643	56	174	220	217	131	78	-	16	10.5
Bargersville town (part)	173	35 469	9	43	77	28	13	3	-	-	1.7
White River township	12 356	69 033	252	980	2 456	3 100	2 417	2 156	523	472	25.5
Bargersville town (part)	615	51 620	21	59	210	177	98	38	7	5	8.1
Greenwood city (part)	2 557	58 777	80	221	704	724	484	262	64	18	13.5
Knox County	15 540	31 362	2 330	4 061	4 799	2 609	915	617	130	79	5.3
Busseron township	508	30 625	86	144	154	88	16	18	1	1	3.9
Oaktown town	245	30 481	46	61	83	35	15	3	1	1	2.0
Decker township	68	25 000	12	22	9	13	12	-	-	-	-
Harrison township	762	44 167	33	170	251	178	79	38	13	-	6.7
Monroe City town	233	32 788	28	62	88	41	10	4	-	-	1.7
Johnson township	663	36 725	69	185	238	113	11	25	11	11	7.1
Decker town	103	24 821	15	37	45	2	2	-	-	2	1.9
Palmyra township	661	55 640	19	77	201	211	107	26	11	9	7.0
Steen township	356	35 577	40	69	123	67	31	26	-	-	7.3
Wheatland town	208	27 174	31	53	69	41	12	2	-	-	1.0
Vigo township	1 948	24 912	360	618	513	287	110	35	15	10	3.1
Bicknell city (part)	1 191	22 629	262	416	288	140	60	19	6	-	2.1
Edwardsport town	143	26 750	14	54	48	19	2	6	-	-	4.2
Sandborn town	196	31 000	34	46	58	38	11	5	2	2	4.6
Vincennes township	9 170	29 266	1 576	2 454	2 796	1 385	459	392	68	40	5.5
Vincennes city	7 533	26 289	1 412	2 171	2 294	992	297	293	48	26	4.9
Washington township	936	36 000	99	230	331	173	48	36	11	8	5.9
Bicknell city (part)	213	26 648	32	60	76	18	6	21	-	-	9.9
Bruceville town	205	24 028	29	77	74	15	7	-	2	1	1.5
Widner township	468	40 603	36	92	183	94	42	21	-	-	4.5
Kosciusko County	27 310	43 939	1 528	4 837	9 559	6 524	2 565	1 582	322	393	8.4
Clay township	617	40 446	13	83	283	153	41	34	4	6	7.1
Claypool town	102	33 833	3	27	47	16	5	4	-	-	3.9
Etna township	484	40 625	7	107	201	108	38	16	5	2	4.8
Etna Green town	223	35 625	7	62	90	48	9	3	2	2	3.1
Franklin township	374	40 357	5	101	134	85	39	8	-	2	2.7
Mentone town (part)	79	42 708	1	17	31	17	11	-	-	2	2.5
Harrison township	1 307	40 927	108	253	413	375	98	48	-	12	4.6
Mentone town (part)	215	34 205	18	51	81	49	10	6	-	-	2.8
Jackson township	434	43 000	49	60	179	99	25	20	2	-	5.1
Sidney town	62	30 000	9	14	16	16	3	2	2	-	6.5
Jefferson township	478	50 625	9	58	170	144	42	45	6	4	11.5
Nappanee city (part)	86	40 769	-	24	34	22	6	-	-	-	-
Lake township	651	37 009	66	148	246	126	51	-	14	-	2.2
Silver Lake town	212	33 088	27	49	89	38	9	-	-	-	-
Monroe township	413	39 145	42	102	124	98	35	7	-	5	2.9
Plain township	2 658	48 118	114	416	863	679	331	199	21	35	9.6
Leesburg town	218	46 750	10	24	89	47	23	19	-	6	11.5
Warsaw city (part)	12	63 750	-	-	-	12	-	-	-	-	-
Prairie township	570	44 015	20	109	210	126	73	17	15	-	5.6
Scott township	447	50 160	15	48	158	129	65	21	5	6	7.2
Seward township	909	39 688	32	182	305	223	71	71	9	16	10.6
Burket town	66	27 500	2	24	21	17	2	-	-	-	-
Tippecanoe township	2 717	45 878	128	512	899	679	250	190	23	36	9.2
North Webster town	408	39 038	25	97	132	93	30	24	3	4	7.6
Turkey Creek township	3 636	46 569	170	564	1 229	856	398	275	52	92	11.5
Syracuse town	1 242	40 000	64	201	536	263	93	61	24	-	6.8
Van Buren township	1 482	45 130	65	220	595	331	137	86	34	14	9.0
Milford town	619	36 458	36	129	259	125	42	26	-	2	4.5
Washington township	1 058	40 100	65	191	397	292	65	32	16	-	4.5

Table 13. **Household Income in 1999: 2000**—Con.

[Data based on a sample (except Tables 65-68). For information on confidentiality protection, coverage, sampling error, and nonsampling error, see Appendix G.
For location of definitions, see "How to Use This Census Report"]

State County County Subdivision Place	Total households	Median income in 1999 (dollars)	Household income in 1999: Less than $10,000	$10,000 to $24,999	$25,000 to $49,999	$50,000 to $74,999	$75,000 to $99,999	$100,000 to $149,999	$150,000 to $199,999	$200,000 or more	Percent of households with income in 1999 of $100,000 or more
Kosciusko County—Con.											
Washington township—Con.											
Pierceton town	239	37 188	20	52	88	63	12	3	1	-	1.7
Wayne township	9 075	42 480	620	1 683	3 153	2 021	806	513	116	163	8.7
Warsaw city (part)	4 811	36 475	435	1 096	1 730	830	380	222	48	70	7.1
Winona Lake town	1 365	42 454	77	206	507	357	94	79	27	18	9.1
LaGrange County	11 242	42 848	669	1 938	4 118	2 769	1 046	503	87	112	6.2
Bloomfield township	1 957	37 009	183	421	691	398	182	71	-	11	4.2
Lagrange town (part)	1 098	31 667	150	252	413	192	57	23	-	11	3.1
Clay township	772	43 362	50	156	237	199	82	34	-	14	6.2
Lagrange town (part)	21	62 188	-	4	3	10	4	-	-	-	-
Clearspring township	1 137	42 888	87	188	401	277	88	73	13	10	8.4
Topeka town (part)	274	36 667	25	67	91	69	14	4	2	2	2.9
Eden township	903	45 554	37	72	430	236	65	49	7	7	7.0
Topeka town (part)	186	38 214	14	40	73	39	12	6	-	2	4.3
Greenfield township	509	38 170	20	121	195	146	22	-	-	5	1.0
Johnson township	1 266	44 191	91	228	399	366	94	47	14	27	7.0
Wolcottville town (part)	179	33 854	21	44	61	34	13	-	2	4	3.4
Lima township	842	42 292	27	131	355	175	86	62	-	6	8.1
Milford township	1 149	45 712	49	137	484	283	130	49	17	-	5.7
Newbury township	1 240	43 171	54	243	389	275	161	83	19	16	9.5
Shipshewana town	241	30 156	36	75	36	42	16	23	5	8	14.9
Springfield township	457	42 656	11	126	156	116	37	11	-	-	2.4
Van Buren township	1 010	47 258	60	115	381	298	99	24	17	16	5.6
Lake County	181 589	41 829	18 523	34 353	53 322	38 343	19 995	12 153	2 518	2 382	9.4
Calumet township	47 929	31 004	8 393	11 326	13 716	7 817	3 845	2 084	363	385	5.9
Gary city (part)	38 204	27 220	7 879	9 762	10 574	5 402	2 542	1 501	225	319	5.4
Griffith town (part)	6 716	50 009	309	941	2 107	1 758	970	472	124	35	9.4
Lake Station city (part)	-	-	-	-	-	-	-	-	-	-	(X)
Cedar Creek township	3 737	53 099	171	414	1 077	1 071	643	276	48	37	9.7
Lake Dalecarlia CDP	493	52 454	16	52	152	133	100	30	-	10	8.1
Lowell town (part)	2 081	51 002	138	234	624	618	302	140	25	-	7.9
Center township	9 684	51 314	419	1 522	2 747	2 281	1 505	782	194	234	12.5
Cedar Lake town (part)	1 679	46 851	75	277	591	424	239	67	6	-	4.3
Crown Point city (part)	5 791	48 655	263	968	1 707	1 276	886	416	135	140	11.9
Eagle Creek township	659	50 804	37	150	138	166	109	59	-	-	9.0
Hanover township	3 068	50 081	171	421	939	712	492	293	25	15	10.9
Cedar Lake town (part)	1 692	40 672	139	281	584	383	207	89	9	-	5.8
St. John town (part)	565	61 007	12	49	150	175	113	66	-	-	11.7
Hobart township	15 071	42 188	1 067	2 826	5 139	3 632	1 428	742	145	92	6.5
Gary city (part)	77	23 036	20	35	12	5	5	-	-	-	-
Hobart city (part)	8 886	47 133	475	1 393	2 884	2 455	950	581	92	56	8.2
Lake Station city (part)	5 043	36 984	468	1 116	1 883	963	409	130	48	26	4.0
New Chicago town	862	32 759	91	227	305	152	49	23	5	10	4.4
North township	63 496	39 076	6 962	13 235	19 709	12 627	5 749	3 560	920	734	8.2
East Chicago city	11 689	26 538	2 418	3 109	3 418	1 565	643	332	113	91	4.6
Hammond city	31 968	35 528	3 689	7 302	10 789	6 453	2 322	1 109	166	138	4.4
Highland town	9 633	51 297	311	1 386	2 926	2 521	1 456	733	210	90	10.7
Munster town	8 108	63 243	319	927	1 867	1 689	1 206	1 300	401	399	25.9
Whiting city	2 098	34 972	225	511	709	399	122	86	30	16	6.3
Ross township	14 753	51 270	600	2 057	4 468	3 943	2 291	1 063	138	193	9.4
Crown Point city (part)	1 926	58 373	57	258	403	573	363	218	23	31	14.1
Hobart city (part)	980	53 400	9	116	316	238	189	104	-	8	11.4
Merrillville town	11 780	49 545	534	1 676	3 744	3 096	1 720	741	115	154	8.6
St. John township	19 206	62 151	582	2 026	4 404	4 973	3 237	2 823	536	625	20.7
Dyer town	4 826	63 045	122	539	1 012	1 231	901	732	95	194	21.2
Griffith town (part)	5	102 264	-	-	-	-	-	5	-	-	100.0
St. John town (part)	2 235	74 460	24	238	354	519	518	442	95	45	26.0
Schererville town	9 627	59 243	380	1 016	2 463	2 443	1 387	1 339	254	345	20.1
West Creek township	1 754	52 727	77	240	489	443	277	157	48	23	13.0
Lowell town (part)	570	38 913	28	162	163	116	44	33	14	10	10.0
Schneider town	117	46 339	5	17	51	33	6	-	5	-	4.3
Winfield township	2 232	66 688	44	136	496	678	419	314	101	44	20.6
Lakes of the Four Seasons CDP (part)	1 337	68 256	11	68	291	424	257	201	68	17	21.4
Winfield town	706	65 641	28	49	129	225	143	72	33	27	18.7
LaPorte County	41 086	41 430	3 177	8 134	13 170	9 558	4 119	2 104	434	390	7.1
Cass township	608	50 978	26	86	183	179	81	39	4	10	8.7
Wanatah town (part)	271	45 893	14	48	82	76	29	16	2	4	8.1
Center township	9 709	41 102	841	2 025	3 027	2 207	848	560	121	80	7.8
La Porte city (part)	7 425	34 668	798	1 831	2 488	1 536	477	232	27	36	4.0
Clinton township	465	55 529	19	82	68	182	108	3	3	-	1.3
Wanatah town (part)	106	56 875	7	14	18	42	20	2	3	-	4.7
Coolspring township	6 024	41 825	452	1 186	1 856	1 438	653	349	62	28	7.3
Michigan City city (part)	3 190	30 790	360	850	1 111	498	221	113	21	16	4.7
Trail Creek town (part)	358	43 971	4	45	151	94	53	11	-	-	3.1
Dewey township	361	40 875	11	84	118	104	29	10	2	3	4.2
La Crosse town	210	36 667	6	53	75	59	6	8	2	1	5.2
Galena township	684	51 250	41	103	188	164	127	50	-	11	8.9
Hanna township	378	44 327	19	61	143	145	-	10	-	-	2.6
Hudson township	780	44 839	64	78	335	157	80	57	9	-	8.5
Johnson township	77	70 694	8	13	15	9	8	24	-	-	31.2
Kankakee township	1 542	46 250	103	218	505	373	193	124	19	7	9.7
La Porte city (part)	441	31 140	46	101	143	94	42	8	-	7	3.4
Lincoln township	727	40 640	38	126	338	161	29	20	6	9	4.8
Michigan township	10 980	36 850	969	2 670	3 564	2 135	959	415	84	184	6.2
Long Beach town	630	71 364	10	64	111	138	101	77	49	80	32.7
Michiana Shores town (part)	83	46 750	4	16	23	14	9	15	-	2	20.5
Michigan City city (part)	9 420	34 839	889	2 460	3 175	1 753	762	277	35	69	4.0
Pottawattamie Park town	126	37 500	8	23	45	23	12	6	-	9	11.9
Trail Creek town (part)	600	43 409	48	95	200	155	75	24	-	3	4.5
New Durham township	1 625	43 191	122	293	505	443	184	56	16	6	4.8
Westville town	892	36 761	60	194	361	182	64	27	-	4	3.5
Noble township	605	40 724	18	108	229	154	69	19	8	-	4.5
Pleasant township	1 263	43 397	89	171	462	276	159	92	-	14	8.4
La Porte city (part)	525	28 828	78	137	157	91	34	23	-	5	5.3

Table 13. **Household Income in 1999: 2000**—Con.

[Data based on a sample (except Tables 65-68). For information on confidentiality protection, coverage, sampling error, and nonsampling error, see Appendix G.
For location of definitions, see "How to Use This Census Report"]

State County County Subdivision Place	Total households	Median income in 1999 (dollars)	Household income in 1999: Less than $10,000	$10,000 to $24,999	$25,000 to $49,999	$50,000 to $74,999	$75,000 to $99,999	$100,000 to $149,999	$150,000 to $199,999	$200,000 or more	Percent of households with income in 1999 of $100,000 or more
LaPorte County—Con.											
Prairie township	74	51 667	1	5	25	33	5	-	-	5	6.8
Scipio township	1 541	52 184	77	182	439	466	214	114	29	20	10.6
La Porte city (part)	571	48 750	51	94	150	151	51	34	20	20	13.0
Springfield township	1 818	41 125	127	386	569	433	174	74	47	8	7.1
Michiana Shores town (part)	68	43 750	6	17	13	19	6	4	3	-	10.3
Union township	856	32 879	100	195	325	149	70	10	2	5	2.0
Kingsford Heights town	491	32 169	36	115	230	69	24	10	2	5	3.5
Washington township	406	55 909	29	22	134	106	50	56	9	-	16.0
Kingsbury town	84	50 000	3	14	25	37	5	-	-	-	-
Wills township	563	56 758	23	40	142	244	79	22	13	-	6.2
Lawrence County	18 487	36 280	1 813	4 068	6 435	3 708	1 561	712	96	94	4.9
Bono township	302	45 000	34	63	64	84	48	9	-	-	3.0
Guthrie township	598	35 455	70	135	232	90	32	29	-	10	6.5
Indian Creek township	1 000	41 360	90	190	327	227	102	56	8	-	6.4
Oolitic town (part)	-	-	-	-	-	-	-	-	-	-	(X)
Marion township	3 802	34 490	431	762	1 505	712	246	115	18	13	3.8
Mitchell city	1 856	28 559	296	455	732	280	54	22	11	6	2.1
Marshall township	1 714	47 358	64	273	567	436	233	121	14	6	8.2
Perry township	667	42 730	31	81	325	154	54	9	6	7	3.3
Pleasant Run township	750	38 036	56	133	280	184	31	53	13	-	8.8
Shawswick township	8 744	33 497	950	2 269	2 761	1 648	725	306	37	48	4.5
Bedford city	6 112	31 022	763	1 733	1 942	992	417	189	35	41	4.3
Oolitic town (part)	505	31 250	62	139	172	64	48	16	2	2	4.0
Spice Valley township	910	37 432	87	162	374	173	90	14	-	10	2.6
Madison County	52 993	38 925	4 185	11 969	17 149	10 447	5 222	2 939	506	576	7.6
Adams township	1 440	53 000	55	221	393	456	148	155	10	2	11.6
Anderson city (part)	8	38 750	-	-	8	-	-	-	-	-	-
Markleville town	157	48 438	-	12	69	52	15	9	-	-	5.7
Anderson township	25 318	33 690	2 455	6 812	8 354	4 170	2 006	1 018	190	313	6.0
Anderson city (part)	24 344	32 504	2 429	6 703	8 085	3 992	1 817	880	153	285	5.4
Country Club Heights town	42	97 723	2	1	10	2	7	12	2	6	47.6
Edgewood town	896	57 857	21	108	257	176	171	120	28	15	18.2
River Forest town	10	110 555	-	-	-	-	4	4	2	-	60.0
Woodlawn Heights town	26	111 324	3	-	2	-	7	2	5	7	53.8
Boone township	293	45 069	26	13	125	75	31	23	-	-	7.8
Duck Creek township	203	45 536	6	72	29	52	31	13	-	-	6.4
Elwood city (part)	-	-	-	-	-	-	-	-	-	-	(X)
Fall Creek township	4 127	52 005	234	561	1 149	1 010	580	443	59	91	14.4
Anderson city (part)	-	-	-	-	-	-	-	-	-	-	(X)
Pendleton town	1 398	46 204	92	302	369	309	210	116	-	-	8.3
Green township	1 276	50 046	48	220	369	320	183	113	3	20	10.7
Ingalls town	417	43 456	26	70	137	116	44	18	3	3	5.8
Jackson township	757	58 646	35	70	180	258	88	106	20	-	16.6
Lafayette township	2 246	44 798	71	422	803	509	240	145	18	38	8.9
Anderson city (part)	662	31 597	44	200	254	98	32	18	-	16	5.1
Frankton town (part)	150	38 000	9	24	75	24	18	-	-	-	-
Monroe township	3 954	38 774	281	919	1 373	868	292	178	24	19	5.6
Alexandria city	2 525	35 359	219	650	897	596	54	74	16	19	4.3
Orestes town	144	39 219	10	25	57	27	16	9	-	-	6.3
Pipe Creek township	5 452	32 973	621	1 399	1 781	909	502	178	55	7	4.4
Elwood city (part)	3 830	30 986	515	1 026	1 254	608	302	86	39	-	3.3
Frankton town (part)	588	39 444	42	125	204	122	65	27	3	-	5.1
Richland township	2 075	48 145	82	349	654	430	350	142	44	24	10.1
Anderson city (part)	163	46 964	12	25	46	33	7	25	15	-	24.5
Stony Creek township	1 468	42 500	86	233	559	324	131	119	14	2	9.2
Lapel town	758	41 389	26	147	287	189	70	32	5	2	5.1
Union township	3 672	50 945	135	492	1 161	916	578	268	64	58	10.6
Anderson city (part)	16	32 000	-	-	10	-	-	6	-	-	37.5
Chesterfield town (part)	1 299	37 188	74	314	482	246	135	43	-	5	3.7
Van Buren township	712	38 824	50	186	219	150	62	38	5	2	6.3
Summitville town	431	37 303	22	94	176	77	31	29	1	1	7.2
Marion County	352 261	40 421	30 072	70 536	112 606	70 353	33 978	23 108	5 595	6 013	9.9
Center township	66 148	26 435	11 954	19 294	20 776	8 971	2 794	1 641	297	421	3.6
Beech Grove city (part)	1 217	46 392	74	197	432	311	46	145	12	-	12.9
Indianapolis city (balance) (part)	64 931	26 179	11 880	19 097	20 344	8 660	2 748	1 496	285	421	3.4
Decatur township	9 000	45 690	484	1 532	2 899	2 400	1 039	496	76	74	7.2
Indianapolis city (balance) (part)	9 000	45 690	484	1 532	2 899	2 400	1 039	496	76	74	7.2
Franklin township	11 903	58 482	342	1 131	3 137	3 612	2 110	1 187	231	153	13.2
Beech Grove city (part)	570	25 128	91	192	191	61	24	-	11	-	1.9
Indianapolis city (balance) (part)	11 333	60 245	251	939	2 946	3 551	2 086	1 187	220	153	13.8
Lawrence township	43 678	49 246	2 940	6 571	12 605	8 848	5 289	4 676	1 182	1 567	17.0
Indianapolis city (balance) (part)	28 746	50 101	2 320	4 316	7 707	5 328	3 513	3 326	899	1 337	19.3
Lawrence city	14 932	47 838	620	2 255	4 898	3 520	1 776	1 350	283	230	12.5
Perry township	38 144	42 378	1 958	7 476	12 676	8 197	4 195	2 662	542	438	9.5
Beech Grove city (part)	4 033	42 155	300	747	1 355	896	496	206	33	-	5.9
Homecroft town	333	60 156	5	37	82	96	59	49	3	2	16.2
Indianapolis city (balance) (part)	33 022	42 066	1 605	6 603	11 036	7 000	3 546	2 326	485	421	9.8
Southport city	756	56 719	48	89	203	205	94	81	21	15	15.5
Pike township	30 543	47 250	1 947	4 488	9 640	6 580	3 899	2 489	908	592	13.1
Clermont town (part)	142	79 326	-	13	13	38	34	29	9	6	31.0
Indianapolis city (balance) (part)	30 401	47 156	1 947	4 475	9 627	6 542	3 865	2 460	899	586	13.0
Warren township	38 068	39 672	2 490	8 055	13 204	8 394	3 553	1 898	188	286	6.2
Beech Grove city (part)	-	-	-	-	-	-	-	-	-	-	(X)
Cumberland town (part)	886	38 026	41	259	224	224	60	70	-	8	8.8
Indianapolis city (balance) (part)	36 256	39 967	2 327	7 457	12 746	8 068	3 429	1 789	167	273	6.1
Warren Park town	926	25 185	122	339	234	102	64	39	21	5	7.0
Washington township	59 601	47 079	3 833	9 453	18 149	12 072	6 466	5 631	1 786	2 211	16.2
Crows Nest town	34	154 780	-	-	-	-	6	9	8	11	82.4
Indianapolis city (balance) (part)	58 257	46 497	3 819	9 378	17 932	11 828	6 288	5 370	1 643	1 999	15.5
Meridian Hills town	677	107 009	-	14	66	117	104	155	96	125	55.5
North Crows Nest town	15	132 364	-	3	-	-	2	6	3	1	66.7
Rocky Ripple town	305	44 464	11	49	117	86	25	10	3	4	5.6
Spring Hill town	50	103 337	-	5	9	4	5	17	4	6	54.0
Williams Creek town	139	172 996	-	4	8	14	14	23	25	51	71.2

Table 13. **Household Income in 1999: 2000**—Con.

[Data based on a sample (except Tables 65-68). For information on confidentiality protection, coverage, sampling error, and nonsampling error, see Appendix G.
For location of definitions, see "How to Use This Census Report"]

State County County Subdivision Place	Total households	Median income in 1999 (dollars)	Household income in 1999: Less than $10,000	$10,000 to $24,999	$25,000 to $49,999	$50,000 to $74,999	$75,000 to $99,999	$100,000 to $149,999	$150,000 to $199,999	$200,000 or more	Percent of households with income in 1999 of $100,000 or more
Marion County—Con.											
Washington township—Con.											
Wynnedale town	124	93 778	3	-	17	23	22	41	4	14	47.6
Wayne township	55 176	37 554	4 124	12 536	19 520	11 279	4 633	2 428	385	271	5.6
Clermont town (part)	434	47 574	35	61	154	95	47	33	5	4	9.7
Indianapolis city (balance) (part)	48 572	37 453	3 607	11 151	17 157	9 992	3 994	2 056	360	255	5.5
Speedway town	6 170	37 713	482	1 324	2 209	1 192	592	339	20	12	6.0
Marshall County	16 503	42 581	865	3 160	5 907	3 813	1 631	808	129	190	6.8
Bourbon township	1 066	42 222	63	191	348	290	117	50	4	3	5.3
Bourbon town	639	40 292	42	115	233	186	38	18	4	3	3.9
Center township	5 497	40 673	352	1 211	1 884	1 189	519	222	51	69	6.2
Plymouth city (part)	3 779	34 505	318	1 031	1 422	630	298	51	17	12	2.1
German township	2 956	45 052	117	484	1 078	737	352	144	19	25	6.4
Bremen town	1 682	40 185	92	338	645	420	127	44	7	9	3.6
Green township	376	39 113	12	48	193	75	32	6	-	10	4.3
Argos town (part)	10	41 250	-	4	2	-	4	-	-	-	-
North township	1 493	45 678	65	255	545	407	144	52	13	12	5.2
La Paz town	207	37 961	20	36	88	49	11	3	-	-	1.4
Polk township	1 011	45 457	33	199	368	177	145	56	18	15	8.8
Koontz Lake CDP (part)	45	47 344	-	15	8	8	-	7	-	7	31.1
Tippecanoe township	507	41 827	41	70	208	139	23	26	-	-	5.1
Union township	1 246	40 536	83	242	448	302	71	69	1	30	8.0
Culver town	667	33 047	55	181	239	93	38	54	1	6	9.1
Walnut township	961	40 341	62	200	349	231	70	42	-	7	5.1
Argos town (part)	602	34 917	50	147	225	127	37	13	-	3	2.7
West township	1 390	45 654	37	260	486	266	158	141	23	19	13.2
Plymouth city (part)	-	-	-	-	-	-	-	-	-	-	(X)
Martin County	4 196	36 411	416	962	1 548	817	272	130	24	27	4.3
Center township	706	39 375	88	127	257	119	89	15	6	5	3.7
Shoals town (part)	245	25 329	68	52	79	25	19	2	-	-	0.8
Halbert township	728	32 177	99	155	287	123	33	17	6	8	4.3
Shoals town (part)	142	21 250	36	42	47	13	2	2	-	-	1.4
Lost River township	165	32 321	7	61	62	21	14	-	-	-	-
Mitcheltree township	245	34 323	50	32	116	29	18	-	-	-	-
Perry township	2 058	37 331	155	515	730	450	95	93	6	14	5.5
Crane town	86	36 250	2	16	43	23	2	-	-	-	-
Loogootee city	1 224	30 492	128	394	403	196	45	44	-	14	4.7
Rutherford township	294	45 100	17	72	96	75	23	5	6	-	3.7
Miami County	13 679	39 184	1 037	2 919	4 895	2 898	1 175	563	95	97	5.5
Allen township	259	37 176	8	41	127	54	11	8	3	7	6.9
Macy town	82	37 188	6	15	36	15	6	4	-	-	4.9
Butler township	307	47 321	-	39	124	84	35	19	6	-	8.1
Clay township	358	43 367	8	59	144	89	36	22	-	-	6.1
Deer Creek township	594	42 143	-	180	166	120	68	52	8	-	10.1
Grissom AFB CDP (part)	-	-	-	-	-	-	-	-	-	-	(X)
Erie township	207	56 875	27	5	49	110	8	8	-	-	3.9
Harrison township	299	57 321	14	41	81	100	43	14	6	-	6.7
Jackson township	762	38 438	38	172	273	139	92	36	6	6	6.3
Amboy town	149	41 397	15	19	60	34	9	8	4	-	8.1
Converse town (part)	367	35 893	21	97	129	70	32	16	2	-	4.9
Jefferson township	1 077	42 275	65	102	497	275	103	17	10	8	3.2
Denver town	207	36 250	14	40	110	31	8	1	1	2	1.9
Mexico CDP	433	49 234	23	32	171	168	30	-	9	-	2.1
Perry township	300	40 806	19	29	151	74	22	5	-	-	1.7
Peru township	5 186	33 252	505	1 402	1 800	857	366	170	45	41	4.9
Peru city (part)	4 462	30 703	468	1 278	1 515	743	258	135	31	34	4.5
Pipe Creek township	2 082	44 290	141	373	683	576	192	93	11	13	5.6
Bunker Hill town	400	36 154	25	102	146	87	22	15	3	-	4.5
Grissom AFB CDP (part)	600	45 000	46	69	216	203	66	-	-	-	-
Richland township	428	45 658	13	87	164	115	30	19	-	-	4.4
Union township	291	44 313	27	42	100	88	24	10	-	-	3.4
Washington township	1 529	38 290	172	347	536	217	145	90	-	22	7.3
Peru city (part)	941	30 524	153	250	298	143	59	16	-	22	4.0
Monroe County	46 939	33 311	6 832	11 191	13 152	7 755	3 951	2 809	606	643	8.6
Bean Blossom township	979	49 502	51	113	346	232	151	52	19	15	8.8
Stinesville town	63	31 875	3	18	27	11	2	2	-	-	3.2
Benton township	1 277	51 512	58	180	363	367	136	114	32	27	13.5
Bloomington township	13 614	21 422	3 457	4 063	3 253	1 325	798	499	109	110	5.3
Bloomington city (part)	11 416	18 942	3 238	3 688	2 570	911	560	300	79	70	3.9
Clear Creek township	1 725	43 406	45	390	513	375	189	147	34	32	12.3
Indian Creek township	578	41 419	24	126	192	109	55	65	-	7	12.5
Perry township	17 912	34 321	2 597	4 237	4 774	2 808	1 506	1 314	336	340	11.1
Bloomington city (part)	13 787	32 037	2 211	3 375	3 474	1 922	1 133	1 116	277	279	12.1
Polk township	144	49 688	16	17	40	49	22	-	-	-	-
Richland township	4 783	41 310	284	883	1 625	1 060	545	313	61	12	8.1
Bloomington city (part)	30	16 538	7	13	-	10	-	-	-	-	-
Ellettsville town	1 978	37 276	155	404	768	398	195	50	8	-	2.9
Salt Creek township	565	57 337	26	60	138	155	102	55	-	29	14.9
Van Buren township	4 615	40 594	236	972	1 711	1 108	334	177	6	71	5.5
Bloomington city (part)	1 170	26 600	99	422	386	185	27	36	-	15	4.4
Washington township	747	46 193	38	150	197	167	113	73	9	-	11.0
Montgomery County	14 595	41 297	1 135	2 860	4 935	3 442	1 314	661	85	163	6.2
Brown township	668	43 056	20	118	278	162	65	13	7	5	3.7
New Market town (part)	47	33 750	-	18	20	7	2	-	-	-	-
Waveland town	173	43 036	8	41	68	41	11	4	-	-	2.3
Clark township	662	44 189	35	119	232	201	57	16	-	2	2.7
Ladoga town	333	40 781	26	52	128	97	15	13	-	2	4.5
Coal Creek township	588	44 167	49	87	199	165	63	20	5	-	4.3
New Richmond town	137	43 438	12	16	52	51	2	2	2	-	2.9
Wingate town	122	28 750	18	40	22	32	7	3	-	-	2.5
Franklin township	727	45 436	42	122	255	198	68	34	-	8	5.8
Darlington town	355	36 250	31	106	115	83	13	7	-	-	2.0
Madison township	510	42 941	29	75	196	152	38	20	-	-	3.9

Table 13. **Household Income in 1999: 2000**—Con.

[Data based on a sample (except Tables 65-68). For information on confidentiality protection, coverage, sampling error, and nonsampling error, see Appendix G.
For location of definitions, see "How to Use This Census Report"]

State County County Subdivision Place	Total households	Median income in 1999 (dollars)	Household income in 1999: Less than $10,000	$10,000 to $24,999	$25,000 to $49,999	$50,000 to $74,999	$75,000 to $99,999	$100,000 to $149,999	$150,000 to $199,999	$200,000 or more	Percent of households with income in 1999 of $100,000 or more
Montgomery County—Con.											
Madison township—Con.											
Linden town	306	36 750	26	65	120	73	12	10	-	-	3.3
Ripley township	456	36 667	59	110	138	81	62	6	-	-	1.3
Alamo town	38	17 500	7	17	8	3	3	-	-	-	-
Scott township	294	47 500	6	73	82	89	32	-	12	-	4.1
New Market town (part)	65	46 458	-	15	20	19	9	-	2	-	3.1
Sugar Creek township	172	38 088	9	41	49	41	18	14	-	-	8.1
Union township	9 351	40 427	822	1 881	3 076	2 075	807	482	60	148	7.4
Crawfordsville city	6 139	34 571	704	1 512	2 140	1 137	338	232	29	47	5.0
New Market town (part)	132	48 000	-	13	61	43	11	4	-	-	3.0
Walnut township	534	39 375	7	155	181	112	47	32	-	-	6.0
New Ross town	125	38 250	3	30	49	32	7	4	-	-	3.2
Wayne township	633	42 719	57	79	249	166	57	24	1	-	3.9
Waynetown town	374	37 188	48	60	148	88	23	6	1	-	1.9
Morgan County	24 473	47 739	1 581	4 087	7 132	6 336	3 044	1 669	270	354	9.4
Adams township	462	50 750	19	79	127	122	53	53	5	4	13.4
Ashland township	546	47 917	8	91	179	156	70	33	5	4	7.7
Baker township	209	52 734	20	16	67	43	54	9	-	-	4.3
Brown township	5 031	47 507	243	840	1 621	1 207	649	384	8	79	9.4
Mooresville town	3 505	47 292	185	583	1 127	821	466	293	-	30	9.2
Clay township	1 512	49 600	87	195	482	428	196	98	25	1	8.2
Bethany town	17	22 344	1	8	2	-	3	3	-	-	17.6
Brooklyn town	575	42 880	46	104	187	145	62	25	5	1	5.4
Green township	930	56 574	42	57	243	318	169	80	10	11	10.9
Gregg township	1 014	54 693	67	166	214	295	155	85	-	32	11.5
Harrison township	649	52 340	11	48	229	242	78	26	15	-	6.3
Jackson township	1 189	44 393	95	271	299	300	170	44	2	8	4.5
Morgantown town	408	33 158	53	105	120	94	16	12	2	6	4.9
Jefferson township	1 188	58 659	79	69	300	398	155	123	55	9	15.7
Madison township	2 567	55 994	186	325	557	749	420	257	28	45	12.9
Monroe township	1 692	50 753	81	263	480	406	271	122	26	43	11.3
Monrovia town	240	49 583	23	44	54	62	36	8	9	4	8.8
Ray township	620	39 951	44	109	245	151	40	31	-	-	5.0
Paragon town	244	37 333	27	56	93	51	8	9	-	-	3.7
Washington township	6 864	36 964	599	1 558	2 089	1 521	564	324	91	118	7.8
Martinsville city	4 663	32 746	504	1 257	1 481	952	248	129	34	58	4.7
Newton County	5 373	40 944	440	990	1 959	1 277	438	190	36	43	5.0
Beaver township	691	34 323	88	136	272	119	37	27	10	2	5.6
Morocco town	475	32 176	70	95	196	69	25	16	2	2	4.2
Colfax township	66	36 184	11	7	25	10	13	-	-	-	-
Grant township	515	38 080	46	110	204	116	28	6	-	5	2.1
Goodland town	448	35 952	46	105	171	99	22	-	-	5	1.1
Iroquois township	514	34 444	60	114	219	72	37	10	-	2	2.3
Brook town	398	34 881	37	88	174	68	25	4	-	2	1.5
Jackson township	163	49 375	9	22	54	47	7	16	8	-	14.7
Mount Ayr town	56	52 000	-	10	14	21	3	6	2	-	14.3
Jefferson township	906	36 515	81	229	304	179	70	31	6	6	4.7
Kentland town	725	34 732	71	185	259	137	41	20	6	6	4.4
Lake township	864	42 143	67	160	300	245	54	25	7	6	4.4
Lake Village CDP	290	39 474	27	49	86	79	28	14	7	-	7.2
Lincoln township	1 450	49 359	72	181	482	430	183	75	5	22	7.0
Roselawn CDP (part)	794	53 444	22	44	280	261	115	50	-	22	9.1
McClellan township	79	40 764	6	16	41	16	-	-	-	-	-
Washington township	125	47 614	-	15	58	43	9	-	-	-	-
Noble County	16 730	42 700	1 067	2 991	5 833	4 138	1 624	829	142	106	6.4
Albion township	866	36 731	58	211	321	209	55	9	-	3	1.4
Albion town (part)	852	36 282	58	211	317	206	48	9	-	3	1.4
Allen township	2 631	41 885	149	560	957	619	263	69	7	7	3.2
Avilla town	784	42 014	34	177	267	186	86	27	7	-	4.3
Kendallville city (part)	1 021	33 092	67	274	455	168	57	-	-	-	-
Elkhart township	549	49 504	32	35	219	176	58	22	-	7	5.3
Green township	531	62 946	5	29	180	116	103	93	-	5	18.5
Jefferson township	587	51 656	18	52	197	234	48	38	-	-	6.5
Albion town (part)	-	-	-	-	-	-	-	-	-	-	(X)
Noble township	1 166	45 658	79	218	357	318	110	45	24	15	7.2
Orange township	1 428	43 782	68	233	519	384	123	61	24	16	7.1
Rome City town	647	41 118	45	117	216	136	77	33	18	5	8.7
Wolcottville town (part)	149	39 375	3	24	70	36	11	5	-	-	3.4
Perry township	2 067	40 122	120	366	796	470	200	81	17	17	5.6
Ligonier city	1 423	36 546	92	304	529	345	105	31	12	5	3.4
Sparta township	982	39 211	79	164	354	254	71	52	6	2	6.1
Cromwell town	173	38 438	21	39	55	45	7	6	-	-	3.5
Swan township	841	51 186	32	152	218	226	119	80	6	8	11.2
Washington township	473	48 646	-	109	134	141	47	33	9	-	8.9
Wayne township	4 071	38 130	416	760	1 420	847	346	213	49	20	6.9
Kendallville city (part)	2 841	34 135	371	605	1 052	504	186	110	3	10	4.3
York township	538	49 537	11	102	161	144	81	33	-	6	7.2
Ohio County	2 199	41 348	165	459	684	506	284	80	4	17	4.6
Cass township	274	48 929	-	18	122	71	36	19	-	8	9.9
Pike township	130	36 477	-	23	73	22	12	-	-	-	-
Randolph township	1 601	42 083	151	360	419	397	205	56	4	9	4.3
Rising Sun city	1 029	33 750	120	282	291	205	98	24	4	5	3.2
Union township	194	34 655	14	58	70	16	31	5	-	-	2.6
Orange County	7 658	31 564	996	1 943	2 691	1 267	421	218	36	86	4.4
French Lick township	1 902	31 471	282	463	664	344	82	57	-	10	3.5
French Lick town	858	27 197	153	247	306	97	27	28	-	-	3.3
West Baden Springs town	247	32 750	38	64	76	45	18	6	-	-	2.4
Greenfield township	235	27 014	28	75	69	37	21	-	5	-	2.1
Jackson township	273	43 177	25	54	87	74	14	6	8	5	7.0
Northeast township	240	26 250	52	57	58	34	29	-	5	5	4.2
Northwest township	169	35 938	35	27	51	33	8	-	-	15	8.9
Orangeville township	190	45 000	-	34	69	48	31	-	-	8	4.2

Table 13. **Household Income in 1999: 2000**—Con.

[Data based on a sample (except Tables 65-68). For information on confidentiality protection, coverage, sampling error, and nonsampling error, see Appendix G.
For location of definitions, see "How to Use This Census Report"]

State County County Subdivision Place	Total households	Median income in 1999 (dollars)	Household income in 1999: Less than $10,000	$10,000 to $24,999	$25,000 to $49,999	$50,000 to $74,999	$75,000 to $99,999	$100,000 to $149,999	$150,000 to $199,999	$200,000 or more	Percent of households with income in 1999 of $100,000 or more
Orange County—Con.											
Orleans township	1 369	31 738	175	365	486	188	81	59	9	6	5.4
Orleans town	939	27 138	162	275	312	130	31	23	-	6	3.1
Paoli township	2 367	29 936	343	617	816	350	139	65	9	28	4.3
Paoli town	1 555	26 962	305	416	520	198	65	36	9	6	3.3
Southeast township	610	29 889	31	177	269	94	10	20	-	9	4.8
Stampers Creek township	303	35 250	25	74	122	65	6	11	-	-	3.6
Owen County	8 281	36 529	635	1 870	3 008	1 714	644	304	45	61	5.0
Clay township	993	39 306	73	178	336	275	80	32	7	12	5.1
Franklin township	420	33 333	28	82	182	84	25	-	6	13	4.5
Harrison township	173	38 274	22	17	78	42	14	-	-	-	-
Jackson township	707	36 723	70	185	219	129	72	32	-	-	4.5
Jefferson township	409	33 550	35	106	150	95	18	5	-	-	1.2
Jennings township	335	39 779	19	58	126	82	29	16	-	5	6.3
Lafayette township	514	33 750	37	128	207	79	24	22	10	7	7.6
Marion township	359	29 728	29	105	122	61	37	5	-	-	1.4
Montgomery township	453	41 250	26	62	206	105	27	20	-	7	6.0
Morgan township	428	35 921	32	96	172	96	26	6	-	-	1.4
Taylor township	355	36 875	23	95	96	71	23	33	14	-	13.2
Washington township	2 494	36 537	174	618	890	435	248	104	8	17	5.2
Spencer town	1 018	28 664	104	334	352	140	69	16	-	3	1.9
Wayne township	641	35 243	67	140	224	160	21	29	-	-	4.5
Gosport town	258	31 833	37	57	111	30	14	9	-	-	3.5
Parke County	6 422	35 724	580	1 576	2 184	1 222	507	267	17	69	5.5
Adams township	1 869	31 621	239	477	602	316	123	57	-	55	6.0
Rockville town	1 282	27 813	224	342	408	202	73	17	-	16	2.6
Florida township	997	39 810	80	180	355	246	107	24	5	-	2.9
Rosedale town	293	34 519	25	63	118	69	14	4	-	-	1.4
Greene township	191	40 855	-	50	78	50	8	5	-	-	2.6
Howard township	101	40 234	5	38	40	-	18	-	-	-	-
Jackson township	296	36 932	26	55	112	62	12	29	-	-	9.8
Liberty township	276	24 914	16	123	82	38	7	6	4	-	3.6
Penn township	323	39 792	23	81	88	91	36	2	2	-	1.2
Bloomingdale town	126	36 500	6	30	47	27	14	-	2	-	1.6
Raccoon township	300	33 676	24	94	77	61	27	17	-	-	5.7
Reserve township	588	34 167	91	136	215	84	39	21	2	-	3.9
Montezuma town (part)	458	31 250	84	105	156	75	30	6	2	-	1.7
Sugar Creek township	166	37 361	12	35	64	24	19	12	-	-	7.2
Union township	600	43 542	32	110	199	131	65	49	-	14	10.5
Wabash township	338	32 500	16	90	144	60	24	4	-	-	1.2
Mecca town	129	31 375	15	33	62	18	1	-	-	-	-
Montezuma town (part)	8	16 250	-	5	3	-	-	-	-	-	-
Washington township	377	33 594	16	107	128	59	22	41	4	-	11.9
Marshall town	133	33 906	11	36	58	19	3	2	4	-	4.5
Perry County	7 256	36 246	779	1 603	2 525	1 512	515	218	80	24	4.4
Anderson township	554	41 250	28	77	227	134	51	23	10	4	6.7
Clark township	459	45 625	22	78	165	118	43	22	11	-	7.2
Leopold township	281	47 875	3	43	103	103	29	-	-	-	-
Oil township	412	37 900	55	78	163	68	32	16	-	-	3.9
Tobin township	259	34 063	18	60	113	45	17	-	6	-	2.3
Troy township	5 107	33 456	648	1 216	1 688	1 002	327	153	53	20	4.4
Cannelton city	498	27 361	78	154	160	79	20	7	-	-	1.4
Tell City city	3 400	31 045	476	854	1 143	555	219	106	40	7	4.5
Troy town	173	30 536	25	44	85	18	1	-	-	-	-
Union township	184	38 056	5	51	66	42	16	4	-	-	2.2
Pike County	5 083	34 759	427	1 282	1 808	1 033	385	110	16	22	2.9
Clay township	141	43 542	5	34	40	52	10	-	-	-	-
Jefferson township	674	34 611	45	173	204	183	50	19	-	-	2.8
Lockhart township	292	36 389	6	80	92	73	16	12	13	-	8.6
Logan township	128	31 250	5	40	32	41	-	-	-	10	7.8
Madison township	144	40 417	15	33	41	37	18	-	-	-	-
Marion township	306	40 441	12	30	147	53	52	12	-	-	3.9
Monroe township	285	36 058	23	74	125	31	24	8	-	-	2.8
Spurgeon town	96	36 429	6	19	45	23	3	-	-	-	-
Patoka township	1 240	31 410	98	374	439	192	100	26	3	8	3.0
Winslow town	355	28 672	40	112	134	45	14	10	-	-	2.8
Washington township	1 873	33 517	218	444	688	371	115	33	-	4	2.0
Petersburg city	1 105	27 054	164	331	349	195	45	17	-	4	1.9
Porter County	54 721	53 100	2 903	7 955	14 128	14 352	8 325	4 757	1 056	1 245	12.9
Boone township	2 191	50 446	76	385	617	655	285	144	25	4	7.9
Hebron town	1 417	42 103	65	321	439	410	138	40	4	-	3.1
Center township	14 721	51 620	1 054	2 252	3 682	3 447	2 266	1 249	409	362	13.7
Valparaiso city (part)	10 869	45 865	991	1 853	3 082	2 450	1 354	713	254	172	10.5
Jackson township	1 566	75 471	60	118	237	354	493	203	44	57	19.4
Chesterton town (part)	-	-	-	-	-	-	-	-	-	-	(X)
Liberty township	2 516	54 155	111	370	587	679	394	286	46	43	14.9
Chesterton town (part)	197	73 681	-	10	31	67	23	30	17	19	33.5
Morgan township	899	60 694	42	65	207	256	157	133	25	14	19.1
Pine township	1 155	50 306	52	228	292	260	110	124	52	37	18.4
Beverly Shores town	337	59 107	19	43	74	74	37	36	30	24	26.7
Town of Pines town	342	41 875	29	61	114	86	29	19	2	2	6.7
Pleasant township	1 341	52 875	50	178	364	455	206	67	-	21	6.6
Kouts town	671	44 850	17	133	227	195	74	22	-	3	3.7
Portage township	16 318	49 528	934	2 643	4 669	4 631	2 123	1 007	114	197	8.1
Chesterton town (part)	-	-	-	-	-	-	-	-	-	-	(X)
Ogden Dunes town	557	76 924	27	60	89	92	87	98	28	76	36.3
Portage city (part)	12 459	48 088	760	2 213	3 502	3 498	1 546	750	86	104	7.5
South Haven CDP	1 890	52 583	60	207	572	643	265	135	-	8	7.6
Porter township	2 966	68 087	88	252	635	784	645	399	94	69	18.9
Lakes of the Four Seasons CDP (part)	1 180	65 645	27	105	287	310	240	160	22	29	17.9
Union township	2 803	65 344	99	205	686	710	452	334	129	188	23.2
Washington township	1 233	61 232	61	182	256	395	203	113	8	15	11.0
Valparaiso city (part)	50	40 278	-	16	17	8	-	9	-	-	18.0

Table 13. **Household Income in 1999: 2000**—Con.

[Data based on a sample (except Tables 65-68). For information on confidentiality protection, coverage, sampling error, and nonsampling error, see Appendix G.
For location of definitions, see "How to Use This Census Report"]

State County County Subdivision Place	Total households	Median income in 1999 (dollars)	Household income in 1999: Less than $10,000	$10,000 to $24,999	$25,000 to $49,999	$50,000 to $74,999	$75,000 to $99,999	$100,000 to $149,999	$150,000 to $199,999	$200,000 or more	Percent of households with income in 1999 of $100,000 or more
Porter County—Con.											
Westchester township	7 012	52 831	276	1 077	1 896	1 726	991	698	110	238	14.9
Burns Harbor town	308	53 929	16	35	78	86	67	20	-	6	8.4
Chesterton town (part)	3 836	54 548	144	593	977	996	514	437	50	125	16.0
Dune Acres town	91	94 843	-	7	14	6	25	13	12	14	42.9
Portage city (part)	297	30 938	11	113	116	35	22	-	-	-	-
Porter town	1 888	50 625	76	301	553	467	245	151	21	74	13.0
Posey County	10 223	44 209	820	1 858	2 986	2 499	1 255	648	85	72	7.9
Bethel township	131	38 750	13	36	49	23	2	8	-	-	6.1
Griffin town	72	26 786	7	24	26	7	-	8	-	-	11.1
Black township	4 090	40 233	465	850	1 094	885	437	279	46	34	8.8
Mount Vernon city	3 058	36 543	405	688	817	625	289	179	31	24	7.7
Center township	493	51 708	17	53	156	148	87	21	6	5	6.5
Harmony township	592	35 729	68	151	174	121	41	24	7	6	6.3
New Harmony town	376	28 182	58	120	97	61	19	13	2	6	5.6
Lynn township	360	40 250	11	99	98	86	58	8	-	-	2.2
Marrs township	1 771	54 361	107	207	510	519	298	112	5	13	7.3
Point township	165	48 750	12	29	44	41	20	19	-	-	11.5
Robb township	789	38 854	55	168	294	144	76	41	8	3	6.6
Poseyville town	477	37 604	35	117	154	86	49	29	4	3	7.5
Robinson township	1 341	55 335	20	188	395	393	206	124	7	8	10.4
Smith township	491	40 893	52	77	172	139	30	12	6	3	4.3
Cynthiana town	273	37 589	33	51	109	57	13	10	-	-	3.7
Pulaski County	5 175	35 422	350	1 293	1 920	963	350	189	84	26	5.8
Beaver township	174	33 000	13	31	83	38	5	4	-	-	2.3
Cass township	324	31 346	26	97	95	63	23	20	-	-	6.2
Franklin township	273	33 203	12	93	91	47	9	12	9	-	7.7
Harrison township	238	47 667	10	19	104	55	33	4	13	-	7.1
Indian Creek township	277	37 589	27	60	96	66	14	14	-	-	5.1
Jefferson township	181	37 604	35	39	47	42	-	18	-	-	9.9
Monroe township	1 597	36 250	110	362	610	248	154	47	46	20	7.1
Winamac town	982	31 413	92	275	363	153	79	7	13	-	2.0
Rich Grove township	337	32 379	23	103	134	59	4	14	-	-	4.2
Salem township	566	41 333	27	142	192	152	25	19	7	2	4.9
Francesville town	355	39 464	16	99	131	85	17	7	-	-	2.0
Tippecanoe township	414	32 917	28	132	140	61	20	20	9	4	8.0
Monterey town	99	24 779	10	41	26	14	5	3	-	-	3.0
Van Buren township	385	36 182	4	91	188	58	38	6	-	-	1.6
Star City CDP	137	39 432	-	41	82	14	-	-	-	-	-
White Post township	409	31 699	35	124	140	74	25	11	-	-	2.7
Medaryville town	239	31 750	17	68	98	32	20	4	-	-	1.7
Putnam County	12 451	38 882	1 051	2 648	4 180	2 675	1 057	659	64	117	6.7
Clinton township	605	31 809	71	164	185	159	9	17	-	-	2.8
Cloverdale township	1 483	39 727	66	397	486	357	130	36	4	7	3.2
Cloverdale town (part)	920	36 402	53	227	348	205	65	15	-	7	2.4
Floyd township	1 214	51 294	35	202	326	348	174	105	10	14	10.6
Franklin township	660	46 574	52	104	212	167	78	36	9	2	7.1
Roachdale town (part)	384	34 231	33	102	123	80	37	7	-	2	2.3
Greencastle township	4 247	32 333	484	1 036	1 411	732	311	199	-	74	6.4
Greencastle city	3 326	29 798	438	950	1 092	511	158	116	-	61	5.3
Jackson township	299	36 775	15	54	133	44	14	23	16	-	13.0
Roachdale town (part)	25	11 094	9	10	6	-	-	-	-	-	-
Jefferson township	466	42 581	78	34	177	89	56	32	-	-	6.9
Madison township	412	29 844	60	86	110	87	62	-	7	-	1.7
Marion township	771	42 325	12	163	268	216	57	32	3	20	7.1
Fillmore town	182	38 269	3	40	92	34	10	-	3	-	1.6
Monroe township	559	36 078	29	134	249	91	34	21	1	-	3.9
Bainbridge town	272	36 852	11	43	148	54	7	8	1	-	3.3
Russell township	339	34 375	42	70	124	67	6	29	1	-	8.8
Russellville town	151	34 375	19	29	73	23	6	-	1	-	0.7
Warren township	521	43 867	-	102	182	105	52	67	13	-	15.4
Cloverdale town (part)	-	-	-	-	-	-	-	-	-	-	(X)
Washington township	875	44 360	107	102	317	213	74	62	-	-	7.1
Randolph County	10 919	34 544	962	2 818	3 875	2 199	670	269	20	106	3.6
Franklin township	546	34 762	33	144	209	111	33	16	-	-	2.9
Ridgeville town	317	33 819	16	97	112	73	10	9	-	-	2.8
Green township	381	43 313	23	80	121	111	27	15	4	-	5.0
Albany town (part)	77	45 375	-	17	30	30	-	-	-	-	-
Greensfork township	463	36 302	22	114	196	94	30	4	-	3	1.5
Jackson township	226	50 000	5	40	68	77	25	11	-	-	4.9
Monroe township	1 460	37 177	98	307	592	293	119	30	2	19	3.5
Farmland town	572	36 250	42	129	215	129	37	12	-	8	3.5
Parker City town	538	34 500	48	115	249	76	40	6	-	4	1.9
Stoney Creek township	428	38 478	43	95	134	103	34	10	9	-	4.4
Union township	872	36 406	84	192	316	186	59	34	-	1	4.0
Losantville town	104	30 000	16	24	39	23	1	-	-	1	1.0
Modoc town	82	28 333	17	19	28	12	3	3	-	-	3.7
Ward township	488	35 556	30	128	191	93	28	7	3	8	3.7
Saratoga town	126	30 000	13	42	47	16	5	3	-	-	2.4
Washington township	905	34 960	61	237	303	210	67	23	2	2	3.0
Lynn town	444	32 368	36	133	152	92	25	2	2	2	1.4
Wayne township	2 004	29 951	238	609	754	282	80	18	-	23	2.0
Union City city	1 575	26 526	214	532	574	188	52	9	-	6	1.0
White River township	3 146	32 533	325	872	991	639	168	101	-	50	4.8
Winchester city	2 184	28 500	287	665	673	385	76	66	-	32	4.5
Ripley County	9 814	41 426	748	1 891	3 426	2 241	948	418	80	62	5.7
Adams township	1 521	50 266	86	241	427	451	174	115	19	8	9.3
Batesville city (part)	361	65 809	-	33	77	103	62	59	19	8	23.8
Sunman town	295	33 819	35	69	100	65	15	11	-	-	3.7
Brown township	581	40 035	58	114	239	113	44	13	-	-	2.2
Center township	1 015	33 705	123	231	370	215	57	18	-	1	1.9
Osgood town	655	29 659	98	177	237	110	27	5	-	1	0.9
Delaware township	492	43 971	23	104	166	87	86	8	-	18	5.3

Table 13. **Household Income in 1999: 2000**—Con.

[Data based on a sample (except Tables 65-68). For information on confidentiality protection, coverage, sampling error, and nonsampling error, see Appendix G.
For location of definitions, see "How to Use This Census Report"]

State County County Subdivision Place	Total households	Median income in 1999 (dollars)	Household income in 1999: Less than $10,000	$10,000 to $24,999	$25,000 to $49,999	$50,000 to $74,999	$75,000 to $99,999	$100,000 to $149,999	$150,000 to $199,999	$200,000 or more	Percent of households with income in 1999 of $100,000 or more
Ripley County—Con.											
Franklin township	1 219	38 438	126	250	422	264	84	61	4	8	6.0
Milan town (part)	475	34 408	45	132	159	87	35	11	4	2	3.6
Jackson township	343	42 663	24	58	138	71	29	20	3	-	6.7
Napoleon town	91	39 844	11	11	47	15	4	3	-	-	3.3
Johnson township	1 334	37 292	125	277	495	258	119	40	18	2	4.5
Versailles town	741	35 144	67	184	256	149	64	13	6	2	2.8
Laughery township	1 752	45 455	95	376	514	422	198	91	34	22	8.4
Batesville city (part)	1 458	42 552	95	324	453	325	135	80	24	22	8.6
Otter Creek township	457	41 078	41	82	147	108	63	14	2	-	3.5
Holton town	141	28 750	12	45	51	25	5	3	-	-	2.1
Shelby township	312	35 814	15	50	182	38	15	12	-	-	3.8
Washington township	788	44 438	32	108	326	214	79	26	-	3	3.7
Milan town (part)	218	40 333	9	47	86	54	10	9	-	3	5.5
Rush County	6 960	38 152	597	1 481	2 505	1 397	562	337	35	46	6.0
Anderson township	457	41 680	16	119	137	139	32	14	-	-	3.1
Center township	266	47 857	28	44	79	56	36	23	-	-	8.6
Jackson township	157	40 568	20	33	34	40	17	-	-	13	8.3
Rushville city (part)	-	-	-	-	-	-	-	-	-	-	(X)
Noble township	267	40 347	25	56	102	47	37	-	-	-	-
Orange township	294	38 438	7	53	114	92	-	28	-	-	9.5
Posey township	431	40 724	8	110	138	87	56	32	-	-	7.4
Richland township	167	49 485	18	15	54	40	24	10	-	6	9.6
Ripley township	813	44 375	54	164	248	171	110	61	5	-	8.1
Carthage town	363	35 417	37	84	133	71	26	12	-	-	3.3
Rushville township	3 295	32 658	380	741	1 289	501	175	161	22	26	6.3
Rushville city (part)	2 435	30 233	328	592	960	329	86	110	22	8	5.7
Union township	302	40 000	17	56	147	60	13	8	-	1	3.0
Glenwood town (part)	76	35 625	11	13	30	17	4	1	-	-	1.3
Walker township	347	42 650	24	73	120	79	51	-	-	-	-
Washington township	164	57 984	-	17	43	85	11	-	8	-	4.9
St. Joseph County	100 629	40 420	8 108	21 211	31 818	20 689	9 846	6 127	1 341	1 489	8.9
Centre township	5 664	49 513	370	923	1 569	1 411	722	505	60	104	11.8
Gulivoire Park CDP	1 197	46 156	71	226	352	301	160	80	7	-	7.3
South Bend city (part)	2 884	45 333	220	535	856	696	301	200	16	60	9.6
Clay township	12 731	48 646	867	2 222	3 426	2 693	1 636	1 202	312	373	14.8
Georgetown CDP	2 074	51 019	189	314	501	595	265	154	37	19	10.1
Granger CDP (part)	3 537	81 257	43	201	608	679	791	714	215	286	34.4
Indian Village town	53	43 750	2	10	15	15	9	2	-	-	3.8
Mishawaka city (part)	1 702	28 934	164	509	747	236	38	8	-	-	0.5
Roseland town	322	33 214	15	98	135	36	19	13	2	4	5.9
South Bend city (part)	1 106	29 097	210	284	286	198	89	24	-	15	3.5
German township	3 721	44 627	128	672	1 269	991	404	191	16	50	6.9
South Bend city (part)	2 048	39 569	88	414	833	433	184	89	-	7	4.7
Greene township	1 145	51 832	35	161	334	388	117	75	7	28	9.6
Harris township	6 744	71 413	98	441	1 233	1 815	1 287	1 168	417	285	27.7
Granger CDP (part)	5 585	80 516	43	227	745	1 499	1 222	1 157	407	285	33.1
Mishawaka city (part)	1 159	40 215	55	214	488	316	65	11	10	-	1.8
Liberty township	1 144	45 172	60	217	355	236	178	82	16	-	8.6
North Liberty town	533	34 850	45	123	177	114	53	20	1	-	3.9
Lincoln township	1 091	40 230	100	206	364	256	106	40	13	6	5.4
Walkerton town	830	36 481	90	181	287	188	62	12	4	6	2.7
Madison township	680	51 667	13	69	254	193	73	51	27	-	11.5
Olive township	1 420	44 857	120	274	418	368	142	71	15	12	6.9
New Carlisle town	607	36 542	53	145	208	136	46	13	3	3	3.1
Penn township	26 081	39 316	1 939	5 762	8 617	5 653	2 344	1 345	201	220	6.8
Mishawaka city (part)	17 438	34 365	1 602	4 482	5 887	3 531	1 103	635	71	127	4.8
Osceola town	669	43 657	23	104	264	195	51	29	-	3	4.8
South Bend city (part)	1 366	27 203	88	491	577	98	61	44	-	7	3.7
Portage township	36 497	31 964	4 248	9 739	12 755	5 619	2 353	1 178	214	391	4.9
South Bend city (part)	35 223	31 759	4 149	9 387	12 403	5 289	2 264	1 148	208	375	4.9
Union township	1 238	48 137	48	226	383	345	121	81	23	11	9.3
Lakeville town	263	28 438	30	93	90	33	10	7	-	-	2.7
Warren township	2 473	50 224	82	299	841	721	363	138	20	9	6.8
Scott County	8 832	34 656	928	2 166	3 134	1 565	587	345	60	47	5.1
Finley township	505	45 446	32	57	175	142	71	28	-	-	5.5
Jennings township	2 579	31 187	322	727	880	426	137	66	16	5	3.4
Austin town	1 785	28 495	259	532	656	240	52	34	12	-	2.6
Johnson township	813	37 847	47	259	225	158	71	34	-	19	6.5
Lexington township	1 256	39 000	84	224	553	258	95	33	-	9	3.3
Vienna township	3 679	32 908	443	899	1 301	581	213	184	44	14	6.6
Scottsburg city	2 576	30 687	392	649	904	402	95	94	26	14	5.2
Shelby County	16 577	43 649	973	3 031	5 460	3 699	1 900	1 126	169	219	9.1
Addison township	8 075	37 881	635	1 844	2 633	1 791	689	352	50	81	6.0
Shelbyville city (part)	7 197	36 692	587	1 706	2 358	1 575	588	297	35	51	5.3
Brandywine township	739	50 321	49	116	200	196	103	61	7	7	10.1
Fairland CDP	420	45 972	30	81	124	99	48	31	-	7	9.0
Shelbyville city (part)	5	75 487	-	-	-	-	5	-	-	-	-
Hanover township	837	45 426	37	136	323	168	90	66	6	11	9.9
Morristown town	395	36 417	26	90	155	68	32	20	4	-	6.1
Hendricks township	482	51 667	29	44	156	135	68	40	-	10	10.4
Jackson township	505	51 875	7	91	144	129	51	55	22	6	16.4
Edinburgh town (part)	15	157 346	-	-	-	-	6	-	9	-	60.0
Liberty township	629	41 375	32	129	199	157	94	8	10	-	2.9
Marion township	629	55 208	21	89	181	127	87	91	20	13	19.7
Shelbyville city (part)	25	125 409	-	-	5	-	6	14	-	-	56.0
Moral township	1 678	64 167	61	163	478	294	322	288	13	59	21.5
Noble township	533	40 772	18	85	247	107	38	26	7	5	7.1
St. Paul town (part)	182	40 250	4	32	90	42	12	2	-	-	1.1
Shelby township	697	47 139	10	104	263	159	98	34	23	6	9.0
Shelbyville city (part)	-	-	-	-	-	-	-	-	-	-	(X)
Sugar Creek township	349	43 125	19	39	140	84	56	-	11	-	3.2

Table 13. **Household Income in 1999: 2000**—Con.

[Data based on a sample (except Tables 65-68). For information on confidentiality protection, coverage, sampling error, and nonsampling error, see Appendix G.
For location of definitions, see "How to Use This Census Report"]

State County County Subdivision Place	Total households	Median income in 1999 (dollars)	Household income in 1999: Less than $10,000	$10,000 to $24,999	$25,000 to $49,999	$50,000 to $74,999	$75,000 to $99,999	$100,000 to $149,999	$150,000 to $199,999	$200,000 or more	Percent of households with income in 1999 of $100,000 or more
Shelby County—Con.											
Union township	329	53 250	22	19	115	74	55	44	-	-	13.4
Van Buren township	566	53 194	7	89	165	159	91	34	-	21	9.7
Washington township	529	42 351	26	83	216	119	58	27	-	-	5.1
Spencer County	7 557	42 451	517	1 395	2 579	1 775	798	414	34	45	6.5
Carter township	1 164	43 443	63	190	455	285	110	42	2	17	5.2
Dale town	603	36 295	46	124	272	103	40	14	2	2	3.0
Santa Claus town (part)	51	45 625	-	7	20	10	9	5	-	-	9.8
Clay township	864	55 625	33	106	211	263	120	95	28	8	15.2
Santa Claus town (part)	640	61 019	6	50	153	211	95	89	28	8	19.5
Grass township	519	44 688	30	104	168	159	47	10	1	-	2.1
Chrisney town	211	34 464	26	52	69	57	4	2	1	-	1.4
Hammond township	614	37 917	43	134	214	125	73	17	-	8	4.1
Grandview town	261	35 417	17	77	83	59	25	-	-	-	-
Harrison township	668	44 875	42	107	209	179	46	79	-	6	12.7
Santa Claus town (part)	8	61 250	-	-	3	2	-	3	-	-	37.5
Huff township	392	48 333	6	64	130	98	94	-	-	-	-
Jackson township	327	43 750	34	54	116	83	18	22	-	-	6.7
Gentryville town	92	38 750	4	22	34	26	4	2	-	-	2.2
Luce township	1 053	37 883	82	195	461	183	106	26	-	-	2.5
Ohio township	1 956	38 093	184	441	615	400	184	123	3	6	6.7
Rockport city	871	27 275	133	257	271	151	42	14	3	-	2.0
Starke County	8 729	37 243	763	2 020	3 121	1 773	594	337	43	78	5.2
California township	812	44 650	62	134	281	224	70	32	-	9	5.0
Bass Lake CDP (part)	242	51 538	23	32	58	70	39	20	-	-	8.3
Center township	2 338	32 281	243	677	741	404	143	81	21	28	5.6
Knox city	1 476	29 891	197	429	522	188	54	50	16	20	5.8
Davis township	440	41 548	40	81	169	96	23	20	11	-	7.0
Hamlet town (part)	237	33 750	26	65	81	54	9	2	-	-	0.8
Jackson township	154	39 250	6	28	63	53	-	-	4	-	2.6
North Bend township	562	30 786	72	148	216	64	37	25	-	-	4.4
Bass Lake CDP (part)	226	34 286	31	41	101	23	19	11	-	-	4.9
Oregon township	1 159	40 987	71	242	427	268	89	35	5	22	5.3
Hamlet town (part)	66	28 333	-	19	31	12	2	2	-	-	3.0
Koontz Lake CDP (part)	586	36 532	47	147	181	146	31	17	-	17	5.8
Railroad township	472	40 469	46	74	188	106	44	14	-	-	3.0
San Pierre CDP	66	30 500	7	17	32	4	6	-	-	-	-
Washington township	976	41 741	62	184	383	224	73	50	-	-	5.1
Bass Lake CDP (part)	75	43 977	-	18	30	20	7	-	-	-	-
Wayne township	1 816	35 542	161	452	653	334	115	80	2	19	5.6
North Judson town	597	29 779	77	174	192	112	33	7	2	-	1.5
Steuben County	12 721	44 089	721	2 117	4 560	3 117	1 262	632	135	177	7.4
Clear Lake township	305	45 568	25	62	90	95	19	10	2	2	4.6
Clear Lake town	121	49 250	8	12	42	41	14	2	-	2	3.3
Fremont township	864	41 071	68	135	322	198	90	35	11	5	5.9
Fremont town	628	38 462	59	121	238	134	46	26	2	2	4.8
Jackson township	606	54 556	41	47	170	206	76	42	12	12	10.9
Jamestown township	1 532	47 586	58	269	495	357	212	76	20	45	9.2
Millgrove township	622	50 326	17	78	210	203	53	47	-	14	9.8
Orland town	135	38 542	12	27	54	32	10	-	-	-	-
Otsego township	1 028	49 853	32	209	274	292	128	75	13	5	9.0
Hamilton town (part)	394	41 750	13	86	123	103	32	24	8	5	9.4
Pleasant township	5 042	41 718	380	873	1 844	1 114	464	250	51	66	7.3
Angola city	2 739	34 925	287	534	1 057	549	215	70	-	27	3.5
Richland township	133	36 635	5	29	64	8	16	6	5	-	8.3
Salem township	915	44 598	15	142	407	269	47	22	-	13	3.8
Hudson town (part)	120	42 500	2	22	55	28	11	2	-	-	1.7
Scott township	360	47 778	14	57	117	87	49	27	9	-	10.0
Steuben township	1 073	39 154	57	189	436	244	102	18	12	15	4.2
Ashley town (part)	124	41 250	9	22	41	35	14	3	-	-	2.4
Hudson town (part)	112	42 273	6	17	41	36	10	2	-	-	1.8
York township	241	38 173	9	27	131	44	6	24	-	-	10.0
Sullivan County	7 777	32 976	830	2 020	2 752	1 327	461	321	24	42	5.0
Cass township	797	31 213	75	247	258	177	29	11	-	-	1.4
Dugger town	394	31 071	30	111	153	70	24	6	-	-	1.5
Curry township	1 495	30 702	157	432	548	229	87	36	6	-	2.8
Farmersburg town	485	30 478	51	156	168	67	32	6	5	-	2.3
Shelburn town	530	25 714	93	166	161	77	31	2	-	-	0.4
Fairbanks township	317	41 920	55	40	102	58	41	21	-	-	6.6
Gill township	329	35 536	13	71	147	66	14	17	-	1	5.5
Merom town	109	31 528	8	28	42	23	8	-	-	-	-
Haddon township	794	36 792	61	211	248	172	61	28	13	-	5.2
Carlisle town	293	29 875	30	92	108	51	6	4	2	-	2.0
Hamilton township	2 826	32 087	365	747	949	433	145	155	-	32	6.6
Sullivan city	1 958	26 115	348	602	613	232	69	80	-	14	4.8
Jackson township	673	31 875	62	188	292	64	50	12	5	-	2.5
Hymera town	333	28 938	37	109	141	24	16	6	-	-	1.8
Jefferson township	148	33 750	21	20	90	7	5	5	-	-	3.4
Turman township	398	49 333	21	64	118	121	29	36	-	9	11.3
Switzerland County	3 470	37 092	341	840	1 158	719	264	74	18	56	4.3
Cotton township	561	38 125	34	102	227	131	37	12	-	18	5.3
Craig township	300	34 559	19	87	122	34	29	-	-	9	3.0
Jefferson township	1 286	32 344	187	349	410	211	82	24	7	16	3.7
Vevay town	747	27 448	112	238	231	92	48	13	7	6	3.5
Pleasant township	424	45 357	38	107	111	137	18	8	5	-	3.1
Posey township	540	41 833	43	109	169	125	63	20	6	5	5.7
Patriot town	84	37 500	7	16	30	18	9	4	-	-	4.8
York township	359	41 172	20	86	119	81	35	10	-	8	5.0
Tippecanoe County	55 239	38 652	5 876	11 779	16 557	10 479	5 301	3 588	788	871	9.5
Fairfield township	21 500	34 785	2 126	5 152	7 353	3 904	1 504	1 010	164	287	6.8
Lafayette city (part)	18 574	33 242	1 829	4 642	6 564	3 318	1 228	677	104	212	5.3
Jackson township	194	37 500	-	48	81	47	-	5	13	-	9.3

Table 13. **Household Income in 1999: 2000**—Con.

[Data based on a sample (except Tables 65-68). For information on confidentiality protection, coverage, sampling error, and nonsampling error, see Appendix G.
For location of definitions, see "How to Use This Census Report"]

State County County Subdivision Place	Total households	Median income in 1999 (dollars)	Household income in 1999: Less than $10,000	$10,000 to $24,999	$25,000 to $49,999	$50,000 to $74,999	$75,000 to $99,999	$100,000 to $149,999	$150,000 to $199,999	$200,000 or more	Percent of households with income in 1999 of $100,000 or more
Tippecanoe County—Con.											
Lauramie township	845	42 225	55	133	300	203	88	55	11	-	7.8
Clarks Hill town	213	35 893	11	55	83	47	9	8	-	-	3.8
Perry township	1 893	62 003	32	144	445	582	379	222	48	41	16.4
Lafayette city (part)	-	-	-	-	-	-	-	-	-	-	(X)
Randolph township	307	50 938	14	12	123	66	37	55	-	-	17.9
Sheffield township	1 084	53 136	58	105	316	350	156	86	7	6	9.1
Dayton town	411	44 792	41	53	148	111	40	13	4	1	4.4
Shelby township	730	65 000	47	39	185	165	78	160	37	19	29.6
Otterbein town (part)	121	42 344	15	14	47	25	4	11	3	2	13.2
Tippecanoe township	2 124	43 873	118	327	752	467	196	202	13	49	12.4
Battle Ground town	434	52 857	20	47	138	113	63	44	5	4	12.2
Union township	596	48 750	28	50	229	158	59	57	10	5	12.1
Lafayette city (part)	-	-	-	-	-	-	-	-	-	-	(X)
Shadeland town	596	48 750	28	50	229	158	59	57	10	5	12.1
Wabash township	16 074	29 045	2 985	4 270	3 606	1 944	1 447	1 082	392	348	11.3
West Lafayette city	10 522	24 869	2 393	2 886	1 994	1 126	872	741	278	232	11.9
Washington township	930	55 389	-	123	299	279	109	73	7	40	12.9
Wayne township	419	59 458	-	34	115	144	82	20	10	14	10.5
Wea township	8 543	47 547	413	1 342	2 753	2 170	1 166	561	76	62	8.2
Lafayette city (part)	5 481	44 317	282	955	1 857	1 340	643	326	52	26	7.4
Tipton County	6 499	48 546	368	1 125	1 885	1 524	933	559	46	59	10.2
Cicero township	3 373	44 092	254	689	1 000	741	415	236	15	23	8.1
Tipton city	2 223	34 075	202	567	669	432	258	87	8	-	4.3
Jefferson township	597	51 726	21	117	146	181	74	51	-	7	9.7
Kempton town	143	40 625	6	31	55	30	15	6	-	-	4.2
Liberty township	916	62 258	20	97	206	267	192	123	7	4	14.6
Sharpsville town	225	52 292	9	29	69	61	26	31	-	-	13.8
Madison township	560	40 750	20	72	221	105	95	40	2	5	8.4
Elwood city (part)	-	-	-	-	-	-	-	-	-	-	(X)
Prairie township	456	60 938	5	60	106	123	65	68	17	12	21.3
Wildcat township	597	43 098	48	90	206	107	92	41	5	8	9.0
Windfall City town	304	40 000	35	55	98	66	37	8	-	5	4.3
Union County	2 798	36 672	172	632	1 051	546	237	115	18	27	5.7
Brownsville township	289	41 250	40	41	90	79	16	15	-	8	8.0
Center township	1 205	33 207	70	330	490	198	75	28	-	14	3.5
Liberty town	861	30 296	70	271	335	130	43	12	-	-	1.4
Harmony township	185	41 250	-	45	70	18	41	6	-	5	5.9
Harrison township	170	40 156	19	33	58	22	19	19	-	-	11.2
Liberty township	394	52 955	19	74	88	135	38	24	16	-	10.2
Union township	555	36 088	24	109	255	94	48	23	2	-	4.5
West College Corner town	221	34 625	12	64	90	34	4	15	2	-	7.7
Vanderburgh County	70 549	36 823	6 945	16 509	22 264	13 633	5 756	3 392	847	1 203	7.7
Armstrong township	650	59 750	27	71	134	176	121	82	28	11	18.6
Darmstadt town (part)	23	73 125	-	3	3	7	8	2	-	-	8.7
Center township	12 676	47 285	695	2 186	3 751	2 884	1 663	941	216	340	11.8
Darmstadt town (part)	5	7 083	3	2	-	-	-	-	-	-	-
Evansville city (part)	5 985	36 626	503	1 444	2 040	1 219	396	249	19	115	6.4
Highland CDP	1 489	69 975	37	88	283	439	380	172	52	38	17.6
Melody Hill CDP	1 103	60 764	8	99	308	309	221	124	18	16	14.3
German township	2 620	59 314	64	383	533	827	414	308	35	56	15.2
Darmstadt town (part)	10	49 167	-	-	6	2	-	2	-	-	20.0
Knight township	29 237	35 700	2 653	7 001	10 272	5 509	1 926	1 153	307	416	6.4
Evansville city (part)	27 371	35 173	2 533	6 580	9 758	5 031	1 779	1 005	279	406	6.2
Perry township	8 894	40 469	660	1 974	2 775	1 895	780	469	146	195	9.1
Evansville city (part)	4 722	34 234	380	1 226	1 749	951	276	96	9	35	3.0
Pigeon township	14 303	23 688	2 750	4 700	4 259	1 731	531	203	57	72	2.3
Evansville city (part)	14 295	23 671	2 750	4 700	4 251	1 731	531	203	57	72	2.3
Scott township	2 001	61 611	60	168	507	554	305	236	58	113	20.3
Darmstadt town (part)	423	69 141	7	26	110	100	71	58	15	36	25.8
Union township	168	39 063	36	26	33	57	16	-	-	-	-
Vermillion County	6 778	34 837	721	1 584	2 362	1 240	483	239	52	97	5.7
Clinton township	3 847	32 826	496	908	1 317	667	246	116	42	55	5.5
Clinton city	2 119	29 330	388	542	703	345	87	27	10	17	2.5
Fairview Park town	633	36 078	55	133	225	96	72	39	2	11	8.2
Universal town	183	36 042	4	43	85	35	8	8	-	-	4.4
Eugene township	829	32 452	81	234	255	137	71	25	2	24	6.2
Cayuga town	464	31 053	48	132	159	78	33	11	2	1	3.0
Helt township	1 125	38 516	45	270	422	215	103	54	-	16	6.2
Dana town	254	34 750	14	63	102	54	12	7	-	2	3.5
Highland township	637	38 802	63	115	244	130	49	36	-	-	5.7
Perrysville town	214	33 929	23	51	94	38	2	6	-	-	2.8
Vermillion township	340	36 094	36	57	124	91	14	8	8	2	5.3
Newport town	220	33 571	18	50	78	56	6	8	2	2	5.5
Vigo County	41 046	33 184	4 971	10 572	12 912	7 224	2 765	1 797	397	408	6.3
Fayette township	979	41 953	71	156	330	199	121	74	12	16	10.4
Harrison township	20 575	26 705	3 380	6 224	6 513	2 933	894	431	72	128	3.1
Terre Haute city (part)	20 575	26 705	3 380	6 224	6 513	2 933	894	431	72	128	3.1
Honey Creek township	5 379	42 065	392	1 098	1 699	1 163	432	411	90	94	11.1
Terre Haute city (part)	571	29 009	48	199	211	76	19	18	-	-	3.2
Linton township	477	39 917	40	124	116	127	39	26	5	-	6.5
Lost Creek township	3 757	50 298	221	693	946	767	488	371	152	119	17.1
Seelyville town	465	35 114	34	123	168	80	42	14	-	4	3.9
Terre Haute city (part)	1 696	60 179	107	241	375	343	218	226	109	77	24.3
Nevins township	867	40 878	65	196	293	185	87	29	6	6	4.7
Otter Creek township	3 576	38 614	287	832	1 261	735	289	148	10	14	4.8
North Terre Haute CDP	1 887	34 617	185	487	700	350	93	72	-	-	3.8
Terre Haute city (part)	-	-	-	-	-	-	-	-	-	-	(X)
Pierson township	495	47 708	14	70	191	107	35	53	6	19	15.8
Prairie Creek township	437	36 125	46	100	132	100	49	10	-	-	2.3
Prairieton township	421	40 721	41	100	139	98	9	26	-	8	8.1
Riley township	1 064	48 942	65	112	377	223	135	119	33	-	14.3
Riley town	64	28 333	8	21	27	6	2	-	-	-	-

Table 13. **Household Income in 1999: 2000**—Con.

[Data based on a sample (except Tables 65-68). For information on confidentiality protection, coverage, sampling error, and nonsampling error, see Appendix G.
For location of definitions, see "How to Use This Census Report"]

State County County Subdivision Place	Total households	Median income in 1999 (dollars)	Household income in 1999: Less than $10,000	$10,000 to $24,999	$25,000 to $49,999	$50,000 to $74,999	$75,000 to $99,999	$100,000 to $149,999	$150,000 to $199,999	$200,000 or more	Percent of households with income in 1999 of $100,000 or more
Vigo County—Con.											
Riley township—Con.											
Terre Haute city (part)	7	36 250	-	-	7	-	-	-	-	-	-
Sugar Creek township	3 019	30 829	349	867	915	587	187	99	11	4	3.8
West Terre Haute town	903	25 954	159	278	307	128	15	12	-	4	1.8
Wabash County	13 260	40 413	801	2 661	4 889	2 992	1 240	480	109	88	5.1
Chester township	2 845	38 948	205	499	1 044	666	284	117	14	16	5.2
North Manchester town	2 207	35 448	189	407	845	509	171	62	8	16	3.9
Lagro township	1 162	39 551	54	220	480	276	97	19	6	10	3.0
Lagro town	159	34 327	8	36	66	41	7	1	-	-	0.6
Liberty township	958	45 848	38	149	352	247	130	32	8	2	4.4
La Fontaine town	351	43 393	24	49	152	95	25	4	-	2	1.7
Noble township	6 174	37 659	426	1 460	2 199	1 231	527	197	78	56	5.4
Wabash city	4 791	34 401	375	1 275	1 667	885	336	148	59	46	5.3
Paw Paw township	603	43 980	15	101	248	158	69	5	3	4	2.0
Roann town	170	41 000	8	29	86	28	9	3	3	4	5.9
Pleasant township	934	40 786	35	167	366	255	77	34	-	-	3.6
Waltz township	584	49 861	28	65	200	159	56	76	-	-	13.0
Warren County	3 239	41 825	212	646	1 104	805	244	198	11	19	7.0
Adams township	232	40 000	18	40	90	53	25	6	-	-	2.6
Pine Village town	117	38 875	14	25	41	21	16	-	-	-	-
Jordan township	108	35 167	13	33	35	27	-	-	-	-	-
Kent township	185	44 375	15	22	64	72	7	5	-	-	2.7
State Line City town	53	34 250	4	12	23	6	6	2	-	-	3.8
Liberty township	280	51 250	15	62	62	102	26	13	-	-	4.6
Medina township	178	37 941	-	39	84	38	8	6	-	3	5.1
Mound township	160	60 893	-	12	54	37	39	12	6	-	11.3
Pike township	463	40 096	23	123	144	95	41	30	-	7	8.0
West Lebanon town	289	34 844	23	78	106	50	18	9	-	5	4.8
Pine township	160	43 750	7	30	53	37	20	13	-	-	8.1
Prairie township	112	41 071	21	-	48	21	4	18	-	-	16.1
Steuben township	163	40 250	18	38	35	48	6	18	-	-	11.0
Warren township	279	39 596	32	40	113	49	22	23	-	-	8.2
Washington township	919	40 975	50	207	322	226	46	54	5	9	7.4
Williamsport town	754	39 605	50	181	274	169	46	29	5	-	4.5
Warrick County	19 466	48 814	948	3 006	6 019	4 724	2 500	1 637	295	337	11.7
Anderson township	441	47 386	9	50	168	133	34	47	-	-	10.7
Newburgh town (part)	-	-	-	-	-	-	-	-	-	-	(X)
Boon township	4 974	37 767	403	1 083	1 755	999	379	310	17	28	7.1
Boonville city	2 689	34 913	291	605	969	528	235	46	-	15	2.3
Chandler town (part)	220	27 250	24	77	99	14	-	6	-	-	2.7
Campbell township	152	46 500	14	18	54	46	20	-	-	-	-
Greer township	737	41 975	23	103	326	173	83	16	6	7	3.9
Elberfeld town	262	40 833	14	47	102	59	29	3	6	2	4.2
Hart township	602	41 250	25	115	230	145	67	18	-	2	3.3
Lynnville town	304	35 556	25	67	113	75	20	4	-	-	1.3
Lane township	115	29 375	17	16	69	13	-	-	-	-	-
Ohio township	11 318	56 873	392	1 437	3 004	2 903	1 801	1 215	266	300	15.7
Chandler town (part)	920	38 108	70	193	337	209	66	35	-	10	4.9
Newburgh town (part)	1 455	41 581	71	320	456	277	175	91	18	47	10.7
Owen township	216	40 893	10	38	90	72	-	6	-	-	2.8
Pigeon township	354	47 500	14	79	84	110	54	13	-	-	3.7
Skelton township	557	43 456	41	67	239	130	62	12	6	-	3.2
Tennyson town	92	36 250	13	15	39	17	5	1	2	-	3.3
Washington County	10 245	36 630	1 003	2 407	3 462	2 181	711	312	72	97	4.7
Brown township	451	30 956	75	122	143	73	32	2	1	3	1.3
Campbellsburg town	226	23 438	55	63	63	29	13	-	-	3	1.3
Saltillo town	48	22 500	8	20	2	9	6	2	1	-	6.3
Franklin township	683	41 960	16	113	278	174	59	34	-	9	6.3
Gibson township	406	35 385	27	66	189	91	29	4	-	-	1.0
Little York town	68	42 500	5	13	17	31	2	-	-	-	-
Howard township	483	34 417	74	103	169	76	41	18	-	2	4.1
Jackson township	719	44 010	24	170	222	171	103	21	-	8	4.0
Jefferson township	306	30 795	40	89	79	88	10	-	-	-	-
Madison township	216	33 214	17	43	76	45	16	10	-	9	8.8
Livonia town	37	32 321	2	8	18	8	-	1	-	-	2.7
Monroe township	258	38 462	28	55	89	71	-	6	9	-	5.8
Pierce township	919	39 125	81	215	316	214	74	14	2	3	2.1
New Pekin town (part)	275	30 125	56	63	101	42	4	7	2	-	3.3
Polk township	863	36 339	88	191	276	161	65	52	17	13	9.5
New Pekin town (part)	224	34 167	30	49	88	41	7	5	-	4	4.0
Posey township	678	36 053	80	157	213	154	31	30	-	13	6.3
Fredericksburg town	41	21 250	12	9	17	1	2	-	-	-	-
Hardinsburg town	99	23 125	16	35	22	14	8	2	-	2	4.0
Vernon township	276	39 688	18	55	108	73	17	5	-	-	1.8
Washington township	3 987	35 696	435	1 028	1 304	790	234	116	43	37	4.9
Salem city	2 513	29 256	346	780	814	420	87	29	15	22	2.6
Wayne County	28 463	34 885	2 926	6 888	9 506	5 586	2 024	1 095	218	220	5.4
Abington township	349	45 363	24	25	159	91	24	19	-	7	7.4
Boston township	354	51 857	12	36	103	122	22	45	6	8	16.7
Boston town	65	50 625	3	5	22	19	7	3	6	-	13.8
Richmond city (part)	-	-	-	-	-	-	-	-	-	-	(X)
Center township	2 751	41 281	186	475	982	688	279	118	15	8	5.1
Centerville town	959	32 219	69	250	351	206	61	18	-	4	2.3
Richmond city (part)	14	23 750	7	-	7	-	-	-	-	-	-
Clay township	350	41 842	30	83	132	54	25	20	6	-	7.4
Greens Fork town	126	36 406	6	30	57	19	14	-	-	-	-
Dalton township	243	37 250	14	60	97	18	54	-	-	-	-
Franklin township	455	48 472	23	71	150	131	65	15	-	-	3.3
Whitewater town	23	31 875	4	6	9	2	2	-	-	-	-
Green township	429	51 161	7	66	135	166	27	16	7	5	6.5
Harrison township	159	37 083	-	33	77	20	18	11	-	-	6.9
Jackson township	1 837	34 358	179	389	699	383	115	60	8	4	3.9

Table 13. **Household Income in 1999: 2000**—Con.

[Data based on a sample (except Tables 65-68). For information on confidentiality protection, coverage, sampling error, and nonsampling error, see Appendix G.
For location of definitions, see "How to Use This Census Report"]

State County County Subdivision Place	Total households	Median income in 1999 (dollars)	Household income in 1999: Less than $10,000	$10,000 to $24,999	$25,000 to $49,999	$50,000 to $74,999	$75,000 to $99,999	$100,000 to $149,999	$150,000 to $199,999	$200,000 or more	Percent of households with income in 1999 of $100,000 or more
Wayne County—Con.											
Jackson township—Con.											
Cambridge City town	903	33 750	112	198	317	178	56	32	6	4	4.7
Dublin town	274	31 111	27	77	105	36	24	5	-	-	1.8
East Germantown town	82	30 714	11	19	35	10	6	1	-	-	1.2
Mount Auburn town	35	30 313	2	8	18	5	2	-	-	-	-
Jefferson township	1 416	40 735	46	322	466	379	136	56	3	8	4.7
Hagerstown town	814	36 691	30	219	290	180	57	27	3	8	4.7
New Garden township	704	39 615	48	156	228	165	50	39	12	6	8.1
Fountain City town	298	34 722	22	81	103	59	26	7	-	-	2.3
Perry township	272	34 167	17	70	94	38	37	14	-	2	5.9
Economy town	73	37 083	4	17	30	15	5	-	-	2	2.7
Washington township	596	36 250	42	106	218	124	81	23	-	2	4.2
Milton town	242	35 167	23	47	93	59	18	2	-	-	0.8
Wayne township	18 050	31 307	2 276	4 898	5 778	3 101	1 030	636	161	170	5.4
Richmond city (part)	16 315	30 210	2 177	4 644	5 195	2 677	886	477	118	141	4.5
Spring Grove town	141	45 781	4	34	40	37	13	2	4	7	9.2
Webster township	498	40 417	22	98	188	106	61	23	-	-	4.6
Wells County	10 432	43 934	564	1 877	3 553	2 644	1 076	590	47	81	6.9
Chester township	376	45 263	13	77	126	124	30	4	2	-	1.6
Poneto town (part)	10	50 000	-	2	3	4	1	-	-	-	-
Harrison township	3 425	39 650	156	762	1 293	725	270	169	9	41	6.4
Bluffton city (part)	2 739	38 385	143	640	1 048	543	195	129	9	32	6.2
Poneto town (part)	26	40 500	2	4	13	5	2	-	-	-	-
Vera Cruz town	20	20 625	2	11	3	4	-	-	-	-	-
Jackson township	287	44 938	20	35	116	61	32	23	-	-	8.0
Jefferson township	2 106	48 750	102	282	701	658	248	105	8	2	5.5
Ossian town	1 126	45 449	76	169	388	309	118	58	8	-	5.9
Lancaster township	2 088	41 853	167	373	658	463	224	157	13	33	9.7
Bluffton city (part)	1 241	35 021	148	296	420	236	75	51	-	15	5.3
Liberty township	405	41 528	33	82	120	102	52	8	8	-	4.0
Poneto town (part)	38	45 000	3	6	15	9	4	1	-	-	2.6
Nottingham township	410	39 375	6	95	137	123	25	24	-	-	5.9
Rockcreek township	607	43 618	32	97	213	157	61	39	5	3	7.7
Markle town (part)	156	23 409	30	55	28	18	2	15	5	3	14.7
Uniondale town (part)	97	41 094	-	21	45	15	11	5	-	-	5.2
Union township	728	57 788	35	74	189	231	134	61	2	2	8.9
Markle town (part)	35	40 625	2	6	19	2	4	2	-	-	5.7
Uniondale town (part)	10	20 000	2	3	2	1	2	-	-	-	-
Zanesville town (part)	168	58 864	2	16	40	58	40	8	2	2	7.1
White County	9 732	40 707	509	2 251	3 386	2 359	705	393	84	45	5.4
Big Creek township	331	43 125	31	63	97	88	32	20	-	-	6.0
Chalmers town	192	51 591	10	37	42	68	22	13	-	-	6.8
Cass township	181	46 563	13	30	59	52	27	-	-	-	-
Honey Creek township	423	44 153	17	96	167	99	26	8	8	2	4.3
Reynolds town	194	40 833	15	40	82	43	5	5	2	2	4.6
Jackson township	246	45 500	8	59	73	76	12	15	-	3	7.3
Burnettsville town	153	36 563	8	42	49	43	3	5	-	3	5.2
Liberty township	964	41 423	46	208	347	247	40	61	15	-	7.9
Buffalo CDP	237	29 583	21	86	86	29	-	-	15	-	6.3
Lincoln township	277	35 114	11	79	110	36	35	-	-	6	2.2
Monon township	1 258	32 750	106	367	482	202	69	23	7	2	2.5
Monon town	643	32 235	65	166	261	106	32	11	-	2	2.0
Prairie township	1 192	46 489	41	188	422	372	105	42	20	2	5.4
Brookston town	685	41 422	30	134	254	188	54	20	3	2	3.6
Princeton township	561	40 815	32	110	192	160	29	37	1	-	6.8
Wolcott town	365	37 563	26	93	133	92	13	7	1	-	2.2
Round Grove township	101	53 594	-	28	19	30	8	16	-	-	15.8
Union township	4 064	40 177	188	1 003	1 384	943	322	171	33	20	5.5
Monticello city	2 220	35 537	122	653	808	456	110	48	14	9	3.2
Norway CDP	204	28 214	13	76	54	34	7	13	7	-	9.8
West Point township	134	36 875	16	20	34	54	-	-	-	10	7.5
Whitley County	11 725	45 503	689	1 902	3 798	3 061	1 315	703	136	121	8.2
Cleveland township	1 326	39 375	88	288	426	285	146	67	2	24	7.0
South Whitley town	737	35 114	62	182	255	124	75	26	2	11	5.3
Columbia township	3 888	40 872	359	692	1 357	959	313	133	49	26	5.3
Columbia City city (part)	3 051	36 112	321	620	1 092	689	201	69	37	22	4.2
Etna-Troy township	662	49 808	40	74	218	208	72	15	14	21	7.6
Jefferson township	768	58 403	29	92	196	202	131	87	19	12	15.4
Richland township	601	46 406	23	74	230	164	70	40	-	-	6.7
Larwill town	114	36 563	7	22	58	20	7	-	-	-	-
Smith township	1 945	45 026	96	319	680	475	202	125	25	23	8.9
Churubusco town	643	39 583	44	153	221	140	58	21	2	4	4.2
Thorncreek township	1 489	52 429	29	198	432	424	260	122	17	7	9.8
Tri-Lakes CDP	1 489	52 429	29	198	432	424	260	122	17	7	9.8
Union township	647	54 375	8	91	177	179	95	87	10	-	15.0
Columbia City city (part)	-	-	-	-	-	-	-	-	-	-	(X)
Washington township	399	52 137	17	74	82	165	26	27	-	8	8.8

Table 14. **Household Income in 1999: 2000**

[Data based on a sample (except Tables 65-68). For information on confidentiality protection, coverage, sampling error, and nonsampling error, see Appendix G.
For location of definitions, see "How to Use This Census Report"]

State County Place	Total households	Median income in 1999 (dollars)	Household income in 1999: Less than $10,000	$10,000 to $24,999	$25,000 to $49,999	$50,000 to $74,999	$75,000 to $99,999	$100,000 to $149,999	$150,000 to $199,999	$200,000 or more	Percent of households with income in 1999 of $100,000 or more
The State	**2 337 229**	**41 567**	**188 408**	**460 386**	**737 308**	**499 717**	**237 299**	**147 845**	**31 687**	**34 579**	**9.2**
COUNTY											
Adams County	11 803	40 625	746	2 501	4 187	2 453	1 221	497	119	79	5.9
Allen County	128 891	42 671	9 320	24 122	40 976	28 037	13 349	9 041	1 754	2 292	10.2
Bartholomew County	27 958	44 184	1 897	5 137	8 751	6 174	3 232	1 976	416	375	9.9
Benton County	3 584	39 813	213	748	1 296	845	327	137	18	-	4.3
Blackford County	5 680	34 760	552	1 304	2 125	1 159	383	120	18	19	2.8
Boone County	17 091	49 632	1 029	2 698	4 863	3 821	1 901	1 531	621	627	16.3
Brown County	5 911	43 708	448	1 041	1 909	1 405	573	414	46	75	9.1
Carroll County	7 717	42 677	413	1 547	2 552	1 932	713	459	53	48	7.3
Cass County	15 672	39 193	1 051	3 218	5 594	3 232	1 526	830	104	117	6.7
Clark County	38 774	40 111	3 092	7 928	12 976	8 343	3 650	2 059	415	311	7.2
Clay County	10 198	36 865	920	2 335	3 758	1 926	790	361	86	22	4.6
Clinton County	12 550	40 759	937	2 709	3 933	2 974	1 208	655	106	28	6.3
Crawford County	4 167	32 646	606	1 059	1 395	652	313	90	29	23	3.4
Daviess County	10 932	34 064	1 135	2 733	3 741	2 103	673	327	134	86	5.0
Dearborn County	16 822	48 899	998	2 601	4 975	4 317	2 241	1 267	232	191	10.0
Decatur County	9 420	40 401	707	1 793	3 403	2 098	884	371	75	89	5.7
DeKalb County	15 146	44 909	825	2 574	5 150	3 925	1 552	808	188	124	7.4
Delaware County	47 131	34 659	5 689	11 135	14 397	8 559	3 890	2 384	390	687	7.3
Dubois County	14 764	44 169	961	2 422	4 977	3 766	1 523	729	158	228	7.6
Elkhart County	66 124	44 478	3 807	11 951	21 809	15 990	6 608	3 728	1 104	1 127	9.0
Fayette County	10 192	38 840	859	2 284	3 423	2 164	746	554	77	85	7.0
Floyd County	27 532	44 022	2 241	4 766	8 642	5 592	3 304	2 029	467	491	10.8
Fountain County	7 061	38 119	552	1 517	2 598	1 522	584	182	36	70	4.1
Franklin County	7 857	43 530	530	1 478	2 494	1 926	795	443	112	79	8.1
Fulton County	8 077	38 290	524	1 945	2 725	1 812	695	266	65	45	4.7
Gibson County	12 838	37 515	1 157	2 994	4 201	2 701	1 082	560	76	67	5.5
Grant County	28 333	36 162	2 675	6 607	9 333	5 488	2 537	1 219	164	310	6.0
Greene County	13 365	33 998	1 408	3 409	4 546	2 305	1 134	436	64	63	4.2
Hamilton County	65 992	71 026	1 874	5 839	12 658	14 780	11 813	11 112	3 432	4 484	28.8
Hancock County	20 811	56 416	784	2 923	5 401	5 026	3 174	2 452	564	487	16.8
Harrison County	12 924	43 423	768	2 328	4 540	3 050	1 261	725	119	133	7.6
Hendricks County	37 323	55 208	1 578	4 434	10 272	9 759	5 739	4 383	769	389	14.8
Henry County	19 506	38 150	1 490	4 471	6 385	3 987	1 657	1 228	126	162	7.8
Howard County	34 846	43 487	2 697	6 862	9 908	7 561	4 235	2 654	575	354	10.3
Huntington County	14 277	41 620	757	2 939	4 919	3 405	1 296	682	111	168	6.7
Jackson County	16 085	39 401	1 267	3 244	5 870	3 480	1 299	626	155	144	5.8
Jasper County	10 672	43 369	705	1 847	3 600	2 584	1 128	577	84	147	7.6
Jay County	8 404	35 700	741	1 810	3 404	1 597	573	190	26	63	3.3
Jefferson County	12 172	38 189	1 101	2 559	4 267	2 476	1 143	487	92	47	5.1
Jennings County	10 196	39 402	837	1 841	4 126	2 102	708	454	41	87	5.7
Johnson County	42 510	52 693	1 948	6 361	11 460	10 660	6 064	4 477	825	715	14.2
Knox County	15 540	31 362	2 330	4 061	4 799	2 609	915	617	130	79	5.3
Kosciusko County	27 310	43 939	1 528	4 837	9 559	6 524	2 565	1 582	322	393	8.4
LaGrange County	11 242	42 848	669	1 938	4 118	2 769	1 046	503	87	112	6.2
Lake County	181 589	41 829	18 523	34 353	53 322	38 343	19 995	12 153	2 518	2 382	9.4
LaPorte County	41 086	41 430	3 177	8 134	13 170	9 558	4 119	2 104	434	390	7.1
Lawrence County	18 487	36 280	1 813	4 068	6 435	3 708	1 561	712	96	94	4.9
Madison County	52 993	38 925	4 185	11 969	17 149	10 447	5 222	2 939	506	576	7.6
Marion County	352 261	40 421	30 072	70 536	112 606	70 353	33 978	23 108	5 595	6 013	9.9
Marshall County	16 503	42 581	865	3 160	5 907	3 813	1 631	808	129	190	6.8
Martin County	4 196	36 411	416	962	1 548	817	272	130	24	27	4.3
Miami County	13 679	39 184	1 037	2 919	4 895	2 898	1 175	563	95	97	5.5
Monroe County	46 939	33 311	6 832	11 191	13 152	7 755	3 951	2 809	606	643	8.6
Montgomery County	14 595	41 297	1 135	2 860	4 935	3 442	1 314	661	85	163	6.2
Morgan County	24 473	47 739	1 581	4 087	7 132	6 336	3 044	1 669	270	354	9.4
Newton County	5 373	40 944	440	990	1 959	1 277	438	190	36	43	5.0
Noble County	16 730	42 700	1 067	2 991	5 833	4 138	1 624	829	142	106	6.4
Ohio County	2 199	41 348	165	459	684	506	284	80	4	17	4.6
Orange County	7 658	31 564	996	1 943	2 691	1 267	421	218	36	86	4.4
Owen County	8 281	36 529	635	1 870	3 008	1 714	644	304	45	61	5.0
Parke County	6 422	35 724	580	1 576	2 184	1 222	507	267	17	69	5.5
Perry County	7 256	36 246	779	1 603	2 525	1 512	515	218	80	24	4.4
Pike County	5 083	34 759	427	1 282	1 808	1 033	385	110	16	22	2.9
Porter County	54 721	53 100	2 903	7 955	14 128	14 352	8 325	4 757	1 056	1 245	12.9
Posey County	10 223	44 209	820	1 858	2 986	2 499	1 255	648	85	72	7.9
Pulaski County	5 175	35 422	350	1 293	1 920	963	350	189	84	26	5.8
Putnam County	12 451	38 882	1 051	2 648	4 180	2 675	1 057	659	64	117	6.7
Randolph County	10 919	34 544	962	2 818	3 875	2 199	670	269	20	106	3.6
Ripley County	9 814	41 426	748	1 891	3 426	2 241	948	418	80	62	5.7
Rush County	6 960	38 152	597	1 481	2 505	1 397	562	337	35	46	6.0
St. Joseph County	100 629	40 420	8 108	21 211	31 818	20 689	9 846	6 127	1 341	1 489	8.9
Scott County	8 832	34 656	928	2 166	3 134	1 565	587	345	60	47	5.1
Shelby County	16 577	43 649	973	3 031	5 460	3 699	1 900	1 126	169	219	9.1
Spencer County	7 557	42 451	517	1 395	2 579	1 775	798	414	34	45	6.5
Starke County	8 729	37 243	763	2 020	3 121	1 773	594	337	43	78	5.2
Steuben County	12 721	44 089	721	2 117	4 560	3 117	1 262	632	135	177	7.4
Sullivan County	7 777	32 976	830	2 020	2 752	1 327	461	321	24	42	5.0
Switzerland County	3 470	37 092	341	840	1 158	719	264	74	18	56	4.3
Tippecanoe County	55 239	38 652	5 876	11 779	16 557	10 479	5 301	3 588	788	871	9.5
Tipton County	6 499	48 546	368	1 125	1 885	1 524	933	559	46	59	10.2
Union County	2 798	36 672	172	632	1 051	546	237	115	18	27	5.7
Vanderburgh County	70 549	36 823	6 945	16 509	22 264	13 633	5 756	3 392	847	1 203	7.7
Vermillion County	6 778	34 837	721	1 584	2 362	1 240	483	239	52	97	5.7
Vigo County	41 046	33 184	4 971	10 572	12 912	7 224	2 765	1 797	397	408	6.3
Wabash County	13 260	40 413	801	2 661	4 889	2 992	1 240	480	109	88	5.1
Warren County	3 239	41 825	212	646	1 104	805	244	198	11	19	7.0
Warrick County	19 466	48 814	948	3 006	6 019	4 724	2 500	1 637	295	337	11.7

Table 14. **Household Income in 1999: 2000**—Con.

[Data based on a sample (except Tables 65-68). For information on confidentiality protection, coverage, sampling error, and nonsampling error, see Appendix G.
For location of definitions, see "How to Use This Census Report"]

State County Place	Total households	Median income in 1999 (dollars)	Household income in 1999: Less than $10,000	$10,000 to $24,999	$25,000 to $49,999	$50,000 to $74,999	$75,000 to $99,999	$100,000 to $149,999	$150,000 to $199,999	$200,000 or more	Percent of households with income in 1999 of $100,000 or more
COUNTY—Con.											
Washington County	10 245	36 630	1 003	2 407	3 462	2 181	711	312	72	97	4.7
Wayne County	28 463	34 885	2 926	6 888	9 506	5 586	2 024	1 095	218	220	5.4
Wells County	10 432	43 934	564	1 877	3 553	2 644	1 076	590	47	81	6.9
White County	9 732	40 707	509	2 251	3 386	2 359	705	393	84	45	5.4
Whitley County	11 725	45 503	689	1 902	3 798	3 061	1 315	703	136	121	8.2
PLACE											
Advance town, Boone County	182	45 000	4	15	85	42	24	8	4	-	6.6
Akron town, Fulton County	401	31 406	49	103	125	84	28	12	-	-	3.0
Alamo town, Montgomery County	38	17 500	7	17	8	3	3	-	-	-	-
Albany town	952	33 314	63	216	414	157	80	18	-	4	2.3
Delaware County (part)	875	32 896	63	199	384	127	80	18	-	4	2.5
Randolph County (part)	77	45 375	-	17	30	30	-	-	-	-	-
Albion town, Noble County	852	36 282	58	211	317	206	48	9	-	3	1.4
Alexandria city, Madison County	2 525	35 359	219	650	897	596	54	74	16	19	4.3
Alfordsville town, Daviess County	37	54 375	5	5	2	20	2	2	-	1	8.1
Alton town, Crawford County	21	19 375	1	10	6	4	-	-	-	-	-
Altona town, DeKalb County	93	28 958	6	31	29	11	10	6	-	-	6.5
Ambia town, Benton County	64	36 667	1	17	26	11	7	2	-	-	3.1
Amboy town, Miami County	149	41 397	15	19	60	34	9	8	4	-	8.1
Amo town, Hendricks County	142	41 167	7	29	49	39	12	4	2	-	4.2
Anderson city, Madison County	25 193	32 577	2 485	6 928	8 403	4 123	1 856	929	168	301	5.5
Andrews town, Huntington County	501	35 125	29	116	228	77	24	23	-	4	5.4
Angola city, Steuben County	2 739	34 925	287	534	1 057	549	215	70	-	27	3.5
Arcadia town, Hamilton County	593	44 063	49	86	203	162	65	26	-	2	4.7
Argos town, Marshall County	612	35 000	50	151	227	127	41	13	-	3	2.6
Ashley town	388	35 893	54	87	110	99	26	11	1	-	3.1
DeKalb County (part)	264	33 571	45	65	69	64	12	8	1	-	3.4
Steuben County (part)	124	41 250	9	22	41	35	14	3	-	-	2.4
Atlanta town, Hamilton County	253	43 036	19	41	92	55	34	12	-	-	4.7
Attica city, Fountain County	1 452	33 191	149	387	506	261	104	33	-	12	3.1
Auburn city, DeKalb County	4 952	42 762	241	1 016	1 639	1 172	490	288	50	56	8.0
Aurora city, Dearborn County	1 578	32 500	160	355	622	268	99	54	15	5	4.7
Austin town, Scott County	1 785	28 495	259	532	656	240	52	34	12	-	2.6
Avilla town, Noble County	784	42 014	34	177	267	186	86	27	7	-	4.3
Avon town, Hendricks County	2 032	66 782	76	116	438	581	415	328	70	8	20.0
Bainbridge town, Putnam County	272	36 852	11	43	148	54	7	8	1	-	3.3
Bargersville town, Johnson County	788	48 264	30	102	287	205	111	41	7	5	6.7
Bass Lake CDP, Starke County	543	42 440	54	91	189	113	65	31	-	-	5.7
Batesville city	2 257	50 115	95	410	619	585	251	210	49	38	13.2
Franklin County (part)	438	56 786	-	53	89	157	54	71	6	8	19.4
Ripley County (part)	1 819	46 948	95	357	530	428	197	139	43	30	11.7
Battle Ground town, Tippecanoe County	434	52 857	20	47	138	113	63	44	5	4	12.2
Bedford city, Lawrence County	6 112	31 022	763	1 733	1 942	992	417	189	35	41	4.3
Beech Grove city, Marion County	5 820	41 548	465	1 136	1 978	1 268	566	351	56	-	7.0
Berne city, Adams County	1 697	35 491	97	441	649	296	138	56	-	20	4.5
Bethany town, Morgan County	17	22 344	1	8	2	-	3	3	-	-	17.6
Beverly Shores town, Porter County	337	59 107	19	43	74	74	37	36	30	24	26.7
Bicknell city, Knox County	1 404	23 046	294	476	364	158	66	40	6	-	3.3
Birdseye town, Dubois County	195	30 156	34	49	65	35	5	7	-	-	3.6
Bloomfield town, Greene County	1 173	30 224	190	334	358	171	83	25	6	6	3.2
Bloomingdale town, Parke County	126	36 500	6	30	47	27	14	-	2	-	1.6
Bloomington city, Monroe County	26 403	25 377	5 555	7 498	6 430	3 028	1 720	1 452	356	364	8.2
Blountsville town, Henry County	55	31 023	6	12	23	11	3	-	-	-	-
Bluffton city, Wells County	3 980	37 416	291	936	1 468	779	270	180	9	47	5.9
Boonville city, Warrick County	2 689	34 913	291	605	969	528	235	46	-	15	2.3
Borden town, Clark County	362	40 962	33	54	156	86	19	12	-	2	3.9
Boston town, Wayne County	65	50 625	3	5	22	19	7	3	6	-	13.8
Boswell town, Benton County	333	33 224	26	94	143	46	14	10	-	-	3.0
Bourbon town, Marshall County	639	40 292	42	115	233	186	38	18	4	3	3.9
Brazil city, Clay County	3 394	30 902	496	891	1 182	486	204	103	32	-	4.0
Bremen town, Marshall County	1 682	40 185	92	338	645	420	127	44	7	9	3.6
Bright CDP, Dearborn County	1 776	63 813	27	113	469	512	418	190	23	24	13.3
Bristol town, Elkhart County	538	46 136	33	94	160	143	64	24	16	4	8.2
Brook town, Newton County	398	34 881	37	88	174	68	25	4	-	2	1.5
Brooklyn town, Morgan County	575	42 880	46	104	187	145	62	25	5	1	5.4
Brooksburg town, Jefferson County	38	37 500	2	9	16	4	2	5	-	-	13.2
Brookston town, White County	685	41 422	30	134	254	188	54	20	3	2	3.6
Brookville town, Franklin County	1 156	29 390	172	312	379	182	65	34	7	5	4.0
Brownsburg town, Hendricks County	5 334	53 629	136	560	1 674	1 292	981	551	96	44	13.0
Brownstown town, Jackson County	1 152	35 000	137	252	448	204	64	36	3	8	4.1
Bruceville town, Knox County	205	24 028	29	77	74	15	7	-	2	1	1.5
Bryant town, Jay County	109	34 821	9	18	50	25	7	-	-	-	-
Buffalo CDP, White County	237	29 583	21	86	86	29	-	-	15	-	6.3
Bunker Hill town, Miami County	400	36 154	25	102	146	87	22	15	3	-	4.5
Burket town, Kosciusko County	66	27 500	2	24	21	17	2	-	-	-	-
Burlington town, Carroll County	215	38 472	12	58	69	28	31	17	-	-	7.9
Burnettsville town, White County	153	36 563	8	42	49	43	3	5	-	3	5.2
Burns Harbor town, Porter County	308	53 929	16	35	78	86	67	20	-	6	8.4
Butler city, DeKalb County	972	37 250	70	175	431	221	56	16	3	-	2.0
Cadiz town, Henry County	47	42 813	9	7	13	14	4	-	-	-	-
Cambridge City town, Wayne County	903	33 750	112	198	317	178	56	32	6	4	4.7
Camden town, Carroll County	220	44 250	22	27	78	59	25	7	-	2	4.1
Campbellsburg town, Washington County	226	23 438	55	63	63	29	13	-	-	3	1.3
Cannelburg town, Daviess County	43	37 917	6	8	19	9	1	-	-	-	-

Table 14. **Household Income in 1999: 2000**—Con.

[Data based on a sample (except Tables 65-68). For information on confidentiality protection, coverage, sampling error, and nonsampling error, see Appendix G.
For location of definitions, see "How to Use This Census Report"]

State County Place	Total households	Median income in 1999 (dollars)	Household income in 1999: Less than $10,000	$10,000 to $24,999	$25,000 to $49,999	$50,000 to $74,999	$75,000 to $99,999	$100,000 to $149,999	$150,000 to $199,999	$200,000 or more	Percent of households with income in 1999 of $100,000 or more
PLACE—Con.											
Cannelton city, Perry County	498	27 361	78	154	160	79	20	7	-	-	1.4
Carbon town, Clay County	127	35 208	13	29	55	28	-	2	-	-	1.6
Carlisle town, Sullivan County	293	29 875	30	92	108	51	6	4	2	-	2.0
Carmel city, Hamilton County	13 682	81 583	258	1 041	2 365	2 611	2 134	2 870	1 047	1 356	38.5
Carthage town, Rush County	363	35 417	37	84	133	71	26	12	-	-	3.3
Cayuga town, Vermillion County	464	31 053	48	132	159	78	33	11	2	1	3.0
Cedar Grove town, Franklin County	78	40 833	2	28	23	14	2	6	-	3	11.5
Cedar Lake town, Lake County	3 371	43 987	214	558	1 175	807	446	156	15	-	5.1
Center Point town, Clay County	92	50 833	9	9	27	33	9	3	2	-	5.4
Centerville town, Wayne County	959	32 219	69	250	351	206	61	18	-	4	2.3
Chalmers town, White County	192	51 591	10	37	42	68	22	13	-	-	6.8
Chandler town, Warrick County	1 140	36 047	94	270	436	223	66	41	-	10	4.5
Charlestown city, Clark County	2 370	28 238	392	633	801	400	60	58	25	1	3.5
Chesterfield town	1 302	37 143	74	314	485	246	135	43	-	5	3.7
Delaware County (part)	3	31 250	-	-	3	-	-	-	-	-	-
Madison County (part)	1 299	37 188	74	314	482	246	135	43	-	5	3.7
Chesterton town, Porter County	4 033	55 530	144	603	1 008	1 063	537	467	67	144	16.8
Chrisney town, Spencer County	211	34 464	26	52	69	57	4	2	1	-	1.4
Churubusco town, Whitley County	643	39 583	44	153	221	140	58	21	2	4	4.2
Cicero town, Hamilton County	1 564	54 561	34	207	393	572	182	138	21	17	11.3
Clarks Hill town, Tippecanoe County	213	35 893	11	55	83	47	9	8	-	-	3.8
Clarksville town, Clark County	8 993	35 473	673	2 356	3 039	1 686	604	404	111	120	7.1
Clay City town, Clay County	442	31 316	47	126	184	47	30	8	-	-	1.8
Claypool town, Kosciusko County	102	33 833	3	27	47	16	5	4	-	-	3.9
Clayton town, Hendricks County	269	45 066	12	48	107	58	22	14	3	5	8.2
Clear Lake town, Steuben County	121	49 250	8	12	42	41	14	2	-	2	3.3
Clermont town, Marion County	576	51 875	35	74	167	133	81	62	14	10	14.9
Clifford town, Bartholomew County	104	25 000	12	40	31	12	6	3	-	-	2.9
Clinton city, Vermillion County	2 119	29 330	388	542	703	345	87	27	10	17	2.5
Cloverdale town, Putnam County	920	36 402	53	227	348	205	65	15	-	7	2.4
Coatesville town, Hendricks County	172	40 357	8	32	67	38	15	12	-	-	7.0
Colfax town, Clinton County	265	42 688	25	56	87	63	27	7	-	-	2.6
Collegeville CDP, Jasper County	85	44 821	-	12	31	18	18	6	-	-	7.1
Columbia City city, Whitley County	3 051	36 112	321	620	1 092	689	201	69	37	22	4.2
Columbus city, Bartholomew County	15 986	41 723	1 249	3 225	4 830	3 251	1 793	1 130	279	229	10.2
Connersville city, Fayette County	6 363	33 911	671	1 621	2 241	1 215	343	230	13	29	4.3
Converse town	466	33 333	46	134	143	77	42	22	2	-	5.2
Grant County (part)	99	15 208	25	37	14	7	10	6	-	-	6.1
Miami County (part)	367	35 893	21	97	129	70	32	16	2	-	4.9
Corunna town, DeKalb County	83	40 625	4	25	20	22	3	3	4	2	10.8
Corydon town, Harrison County	1 233	33 823	130	288	525	149	71	53	-	17	5.7
Country Club Heights town, Madison County	42	97 723	2	1	10	2	7	12	2	6	47.6
Covington city, Fountain County	1 075	40 432	73	231	364	248	113	22	6	18	4.3
Crandall town, Harrison County	60	33 333	9	17	20	8	2	2	2	-	6.7
Crane town, Martin County	86	36 250	2	16	43	23	2	-	-	-	-
Crawfordsville city, Montgomery County	6 139	34 571	704	1 512	2 140	1 137	338	232	29	47	5.0
Cromwell town, Noble County	173	38 438	21	39	55	45	7	6	-	-	3.5
Crothersville town, Jackson County	631	32 768	62	142	254	113	32	24	-	4	4.4
Crown Point city, Lake County	7 717	52 889	320	1 226	2 110	1 849	1 249	634	158	171	12.5
Crows Nest town, Marion County	34	154 780	-	-	-	-	6	9	8	11	82.4
Culver town, Marshall County	667	33 047	55	181	239	93	38	54	1	6	9.1
Cumberland town	1 990	57 875	41	419	355	495	242	301	80	57	22.0
Hancock County (part)	1 104	71 859	-	160	131	271	182	231	80	49	32.6
Marion County (part)	886	38 026	41	259	224	224	60	70	-	8	8.8
Cynthiana town, Posey County	273	37 589	33	51	109	57	13	10	-	-	3.7
Dale town, Spencer County	603	36 295	46	124	272	103	40	14	2	2	3.0
Daleville town, Delaware County	617	40 592	26	126	233	153	53	15	9	2	4.2
Dana town, Vermillion County	254	34 750	14	63	102	54	12	7	-	2	3.5
Danville town, Hendricks County	2 196	54 330	70	293	647	590	279	256	55	6	14.4
Darlington town, Montgomery County	355	36 250	31	106	115	83	13	7	-	-	2.0
Darmstadt town, Vanderburgh County	461	68 359	10	31	119	109	79	62	15	36	24.5
Dayton town, Tippecanoe County	411	44 792	41	53	148	111	40	13	4	1	4.4
Decatur city, Adams County	3 918	37 234	329	919	1 370	725	407	127	28	13	4.3
Decker town, Knox County	103	24 821	15	37	45	2	2	-	-	2	1.9
Delphi city, Carroll County	1 159	34 388	99	325	387	225	75	34	10	4	4.1
De Motte town, Jasper County	1 295	37 557	121	281	471	264	85	42	16	15	5.6
Denver town, Miami County	207	36 250	14	40	110	31	8	1	1	2	1.9
Dillsboro town, Dearborn County	522	28 462	55	172	170	87	23	12	-	3	2.9
Dublin town, Wayne County	274	31 111	27	77	105	36	24	5	-	-	1.8
Dugger town, Sullivan County	394	31 071	30	111	153	70	24	6	-	-	1.5
Dune Acres town, Porter County	91	94 843	-	7	14	6	25	13	12	14	42.9
Dunkirk city	1 116	33 750	133	238	505	162	60	15	3	-	1.6
Blackford County (part)	68	45 227	10	11	23	24	-	-	-	-	-
Jay County (part)	1 048	33 389	123	227	482	138	60	15	3	-	1.7
Dunlap CDP, Elkhart County	1 991	52 083	99	306	508	639	241	148	23	27	9.9
Dunreith town, Henry County	69	39 250	9	11	24	10	8	6	-	1	10.1
Dupont town, Jefferson County	130	37 188	9	29	57	20	7	7	1	-	6.2
Dyer town, Lake County	4 826	63 045	122	539	1 012	1 231	901	732	95	194	21.2
Earl Park town, Benton County	161	32 981	7	39	76	27	7	3	2	-	3.1
East Chicago city, Lake County	11 689	26 538	2 418	3 109	3 418	1 565	643	332	113	91	4.6
East Germantown town, Wayne County	82	30 714	11	19	35	10	6	1	-	-	1.2
Eaton town, Delaware County	577	31 563	32	173	221	107	35	9	-	-	1.6
Economy town, Wayne County	73	37 083	4	17	30	15	5	-	-	2	2.7
Edgewood town, Madison County	896	57 857	21	108	257	176	171	120	28	15	18.2

Table 14. **Household Income in 1999: 2000**—Con.

[Data based on a sample (except Tables 65-68). For information on confidentiality protection, coverage, sampling error, and nonsampling error, see Appendix G.
For location of definitions, see "How to Use This Census Report"]

State County Place	Total households	Median income in 1999 (dollars)	Household income in 1999: Less than $10,000	$10,000 to $24,999	$25,000 to $49,999	$50,000 to $74,999	$75,000 to $99,999	$100,000 to $149,999	$150,000 to $199,999	$200,000 or more	Percent of households with income in 1999 of $100,000 or more
PLACE—Con.											
Edinburgh town	1 814	32 170	212	472	639	344	89	49	9	-	3.2
Bartholomew County (part)	108	44 091	-	30	34	31	13	-	-	-	-
Johnson County (part)	1 691	31 305	212	442	605	313	70	49	-	-	2.9
Shelby County (part)	15	157 346	-	-	-	-	6	-	9	-	60.0
Edwardsport town, Knox County	143	26 750	14	54	48	19	2	6	-	-	4.2
Elberfeld town, Warrick County	262	40 833	14	47	102	59	29	3	6	2	4.2
Elizabeth town, Harrison County	59	31 563	10	12	32	3	-	2	-	-	3.4
Elizabethtown town, Bartholomew County	152	36 364	20	31	62	26	7	4	-	2	3.9
Elkhart city, Elkhart County	20 107	34 863	1 876	4 645	7 714	3 551	1 150	753	235	183	5.8
Ellettsville town, Monroe County	1 978	37 276	155	404	768	398	195	50	8	-	2.9
Elnora town, Daviess County	283	27 321	43	92	84	42	12	4	4	2	3.5
Elwood city	3 830	30 986	515	1 026	1 254	608	302	86	39	-	3.3
Madison County (part)	3 830	30 986	515	1 026	1 254	608	302	86	39	-	3.3
Tipton County (part)	-	-	-	-	-	-	-	-	-	-	(X)
English town, Crawford County	296	20 870	94	79	82	27	7	7	-	-	2.4
Etna Green town, Kosciusko County	223	35 625	7	62	90	48	9	3	2	2	3.1
Evansville city, Vanderburgh County	52 373	31 963	6 166	13 950	17 798	8 932	2 982	1 553	364	628	4.9
Fairland CDP, Shelby County	420	45 972	30	81	124	99	48	31	-	7	9.0
Fairmount town, Grant County	1 235	33 843	95	298	438	296	62	28	6	12	3.7
Fairview Park town, Vermillion County	633	36 078	55	133	225	96	72	39	2	11	8.2
Farmersburg town, Sullivan County	485	30 478	51	156	168	67	32	6	5	-	2.3
Farmland town, Randolph County	572	36 250	42	129	215	129	37	12	-	8	3.5
Ferdinand town, Dubois County	817	41 326	61	152	293	189	79	28	7	8	5.3
Fillmore town, Putnam County	182	38 269	3	40	92	34	10	-	3	-	1.6
Fishers town, Hamilton County	14 387	75 638	176	674	2 656	3 583	3 343	2 664	641	650	27.5
Flora town, Carroll County	900	37 400	64	224	343	197	31	35	-	6	4.6
Fort Branch town, Gibson County	957	35 964	76	218	347	196	86	34	-	-	3.6
Fortville town, Hancock County	1 295	42 642	117	276	394	285	121	75	27	-	7.9
Fort Wayne city, Allen County	83 416	36 518	7 943	18 947	28 905	16 283	6 285	3 699	610	744	6.1
Fountain City town, Wayne County	298	34 722	22	81	103	59	26	7	-	-	2.3
Fowler town, Benton County	937	40 396	48	207	330	210	99	39	4	-	4.6
Fowlerton town, Grant County	102	28 750	5	39	35	15	6	2	-	-	2.0
Francesville town, Pulaski County	355	39 464	16	99	131	85	17	7	-	-	2.0
Francisco town, Gibson County	224	28 750	24	68	76	37	7	12	-	-	5.4
Frankfort city, Clinton County	6 237	33 275	629	1 645	2 042	1 312	425	173	11	-	3.0
Franklin city, Johnson County	6 957	45 414	388	1 355	2 043	1 886	775	407	66	37	7.3
Frankton town, Madison County	738	39 130	51	149	279	146	83	27	3	-	4.1
Fredericksburg town, Washington County	41	21 250	12	9	17	1	2	-	-	-	-
Fremont town, Steuben County	628	38 462	59	121	238	134	46	26	2	2	4.8
French Lick town, Orange County	858	27 197	153	247	306	97	27	28	-	-	3.3
Fulton town, Fulton County	123	44 375	6	21	48	37	7	2	2	-	3.3
Galena CDP, Floyd County	613	60 313	22	93	144	143	139	47	-	25	11.7
Galveston town, Cass County	623	45 450	31	81	233	150	69	44	9	6	9.5
Garrett city, DeKalb County	2 186	41 747	158	354	875	553	165	55	5	21	3.7
Gary city, Lake County	38 281	27 195	7 899	9 797	10 586	5 407	2 547	1 501	225	319	5.3
Gas City city, Grant County	2 388	35 940	161	591	831	478	227	80	-	20	4.2
Gaston town, Delaware County	329	31 853	14	92	131	57	8	20	-	7	8.2
Geneva town, Adams County	583	33 942	57	149	215	110	39	10	-	3	2.2
Gentryville town, Spencer County	92	38 750	4	22	34	26	4	2	-	-	2.2
Georgetown town, Floyd County	783	48 795	19	129	257	213	106	49	5	5	7.5
Georgetown CDP, St. Joseph County	2 074	51 019	189	314	501	595	265	154	37	19	10.1
Glenwood town	111	33 750	14	25	41	20	8	3	-	-	2.7
Fayette County (part)	35	29 063	3	12	11	3	4	2	-	-	5.7
Rush County (part)	76	35 625	11	13	30	17	4	1	-	-	1.3
Goodland town, Newton County	448	35 952	46	105	171	99	22	-	-	5	1.1
Goshen city, Elkhart County	10 642	39 383	648	2 332	3 682	2 483	831	423	105	138	6.3
Gosport town, Owen County	258	31 833	37	57	111	30	14	9	-	-	3.5
Grabill town, Allen County	417	42 240	26	59	170	106	38	14	4	-	4.3
Grandview town, Spencer County	261	35 417	17	77	83	59	25	-	-	-	-
Granger CDP, St. Joseph County	9 122	80 744	86	428	1 353	2 178	2 013	1 871	622	571	33.6
Greencastle city, Putnam County	3 326	29 798	438	950	1 092	511	158	116	-	61	5.3
Greendale city, Dearborn County	1 822	45 926	109	332	520	460	224	90	57	30	9.7
Greenfield city, Hancock County	5 924	42 035	290	1 157	2 073	1 293	594	371	48	98	8.7
Greensboro town, Henry County	81	24 375	8	33	25	13	2	-	-	-	-
Greensburg city, Decatur County	4 211	38 029	421	840	1 499	868	365	166	24	28	5.2
Greens Fork town, Wayne County	126	36 406	6	30	57	19	14	-	-	-	-
Greentown town, Howard County	1 016	43 750	64	165	342	238	121	70	11	5	8.5
Greenville town, Floyd County	217	49 271	14	35	63	44	24	23	6	8	17.1
Greenwood city, Johnson County	14 876	46 176	862	2 684	4 483	3 395	1 874	1 258	192	128	10.6
Griffin town, Posey County	72	26 786	7	24	26	7	-	8	-	-	11.1
Griffith town, Lake County	6 721	50 030	309	941	2 107	1 758	970	477	124	35	9.5
Grissom AFB CDP	600	45 000	46	69	216	203	66	-	-	-	-
Cass County (part)	-	-	-	-	-	-	-	-	-	-	(X)
Miami County (part)	600	45 000	46	69	216	203	66	-	-	-	-
Gulivoire Park CDP, St. Joseph County	1 197	46 156	71	226	352	301	160	80	7	-	7.3
Hagerstown town, Wayne County	814	36 691	30	219	290	180	57	27	3	8	4.7
Hamilton town	497	40 391	37	97	160	132	34	24	8	5	7.4
DeKalb County (part)	103	34 688	24	11	37	29	2	-	-	-	-
Steuben County (part)	394	41 750	13	86	123	103	32	24	8	5	9.4
Hamlet town, Starke County	303	30 750	26	84	112	66	11	4	-	-	1.3
Hammond city, Lake County	31 968	35 528	3 689	7 302	10 789	6 453	2 322	1 109	166	138	4.4
Hanover town, Jefferson County	1 091	37 944	80	246	371	258	90	39	7	-	4.2
Hardinsburg town, Washington County	99	23 125	16	35	22	14	8	2	-	2	4.0

Table 14. **Household Income in 1999: 2000**—Con.

[Data based on a sample (except Tables 65-68). For information on confidentiality protection, coverage, sampling error, and nonsampling error, see Appendix G.
For location of definitions, see "How to Use This Census Report"]

State County Place	Total households	Median income in 1999 (dollars)	Household income in 1999: Less than $10,000	$10,000 to $24,999	$25,000 to $49,999	$50,000 to $74,999	$75,000 to $99,999	$100,000 to $149,999	$150,000 to $199,999	$200,000 or more	Percent of households with income in 1999 of $100,000 or more
PLACE—Con.											
Harmony town, Clay County	230	33 438	21	63	78	52	14	2	-	-	0.9
Hartford City city, Blackford County	2 918	31 531	313	756	1 150	520	136	16	18	9	1.5
Hartsville town, Bartholomew County	132	50 000	9	21	36	33	23	10	-	-	7.6
Haubstadt town, Gibson County	623	42 837	59	107	198	158	55	28	6	12	7.4
Hazleton town, Gibson County	107	31 875	7	42	42	6	6	4	-	-	3.7
Hebron town, Porter County	1 417	42 103	65	321	439	410	138	40	4	-	3.1
Henryville CDP, Clark County	566	49 405	58	79	151	187	65	26	-	-	4.6
Hidden Valley CDP, Dearborn County	1 564	70 444	24	39	335	472	363	268	25	38	21.2
Highland town, Lake County	9 633	51 297	311	1 386	2 926	2 521	1 456	733	210	90	10.7
Highland CDP, Vanderburgh County	1 489	69 975	37	88	283	439	380	172	52	38	17.6
Hillsboro town, Fountain County	177	41 806	9	47	53	51	10	7	-	-	4.0
Hobart city, Lake County	9 866	47 759	484	1 509	3 200	2 693	1 139	685	92	64	8.5
Holland town, Dubois County	274	35 500	29	65	108	48	12	5	7	-	4.4
Holton town, Ripley County	141	28 750	12	45	51	25	5	3	-	-	2.1
Homecroft town, Marion County	333	60 156	5	37	82	96	59	49	3	2	16.2
Hope town, Bartholomew County	773	33 347	91	155	327	149	31	15	3	2	2.6
Hudson town, Steuben County	232	42 321	8	39	96	64	21	4	-	-	1.7
Huntertown town, Allen County	688	52 250	26	88	203	225	82	62	2	-	9.3
Huntingburg city, Dubois County	2 166	33 415	251	516	747	449	127	47	15	14	3.5
Huntington city, Huntington County	6 726	35 600	481	1 683	2 380	1 422	407	258	29	66	5.2
Hymera town, Sullivan County	333	28 938	37	109	141	24	16	6	-	-	1.8
Indianapolis city, Marion County	324 583	40 154	28 457	65 732	103 318	64 168	30 950	20 987	5 215	5 756	9.8
Clermont town	576	51 875	35	74	167	133	81	62	14	10	14.9
Crows Nest town	34	154 780	-	-	-	-	6	9	8	11	82.4
Cumberland town (part)	886	38 026	41	259	224	224	60	70	-	8	8.8
Homecroft town	333	60 156	5	37	82	96	59	49	3	2	16.2
Indianapolis city (balance)	320 518	40 051	28 240	64 948	102 394	63 369	30 508	20 506	5 034	5 519	9.7
Meridian Hills town	677	107 009	-	14	66	117	104	155	96	125	55.5
North Crows Nest town	15	132 364	-	3	-	-	2	6	3	1	66.7
Rocky Ripple town	305	44 464	11	49	117	86	25	10	3	4	5.6
Spring Hill town	50	103 337	-	5	9	4	5	17	4	6	54.0
Warren Park town	926	25 185	122	339	234	102	64	39	21	5	7.0
Williams Creek town	139	172 996	-	4	8	14	14	23	25	51	71.2
Wynnedale town	124	93 778	3	-	17	23	22	41	4	14	47.6
Indianapolis city (balance), Marion County	320 518	40 051	28 240	64 948	102 394	63 369	30 508	20 506	5 034	5 519	9.7
Indian Heights CDP, Howard County	1 239	45 444	51	252	393	312	165	62	4	-	5.3
Indian Village town, St. Joseph County	53	43 750	2	10	15	15	9	2	-	-	3.8
Ingalls town, Madison County	417	43 456	26	70	137	116	44	18	3	3	5.8
Jamestown town	355	46 250	34	49	113	90	40	22	7	-	8.2
Boone County (part)	352	45 962	34	49	113	87	40	22	7	-	8.2
Hendricks County (part)	3	70 625	-	-	-	3	-	-	-	-	-
Jasonville city, Greene County	978	23 208	151	376	323	94	34	-	-	-	-
Jasper city, Dubois County	4 819	42 051	351	845	1 608	1 113	419	281	68	134	10.0
Jeffersonville city, Clark County	11 704	37 234	1 231	2 514	3 852	2 377	931	670	76	53	6.8
Jonesboro city, Grant County	752	36 974	45	156	312	170	46	23	-	-	3.1
Jonesville town, Bartholomew County	97	30 694	8	25	30	23	6	5	-	-	5.2
Kempton town, Tipton County	143	40 625	6	31	55	30	15	6	-	-	4.2
Kendallville city, Noble County	3 862	33 899	438	879	1 507	672	243	110	3	10	3.2
Kennard town, Henry County	156	31 364	15	46	52	30	9	3	-	1	2.6
Kentland town, Newton County	725	34 732	71	185	259	137	41	20	6	6	4.4
Kewanna town, Fulton County	288	22 292	49	101	74	51	6	2	-	5	2.4
Kingman town, Fountain County	217	28 438	38	58	71	42	8	-	-	-	-
Kingsbury town, LaPorte County	84	50 000	3	14	25	37	5	-	-	-	-
Kingsford Heights town, LaPorte County	491	32 169	36	115	230	69	24	10	2	5	3.5
Kirklin town, Clinton County	280	39 167	26	67	97	61	22	3	4	-	2.5
Knightstown town, Henry County	905	35 639	87	222	278	223	41	35	-	19	6.0
Knightsville town, Clay County	209	38 417	17	49	86	29	22	4	-	2	2.9
Knox city, Starke County	1 476	29 891	197	429	522	188	54	50	16	20	5.8
Kokomo city, Howard County	20 239	36 258	2 235	4 786	6 176	3 977	1 802	917	169	177	6.2
Koontz Lake CDP	631	37 137	47	162	189	154	31	24	-	24	7.6
Marshall County (part)	45	47 344	-	15	8	8	-	7	-	7	31.1
Starke County (part)	586	36 532	47	147	181	146	31	17	-	17	5.8
Kouts town, Porter County	671	44 850	17	133	227	195	74	22	-	3	3.7
Laconia town, Harrison County	12	16 667	2	5	5	-	-	-	-	-	-
La Crosse town, LaPorte County	210	36 667	6	53	75	59	6	8	2	1	5.2
Ladoga town, Montgomery County	333	40 781	26	52	128	97	15	13	-	2	4.5
Lafayette city, Tippecanoe County	24 055	35 859	2 111	5 597	8 421	4 658	1 871	1 003	156	238	5.8
La Fontaine town, Wabash County	351	43 393	24	49	152	95	25	4	-	2	1.7
Lagrange town, LaGrange County	1 119	32 054	150	256	416	202	61	23	-	11	3.0
Lagro town, Wabash County	159	34 327	8	36	66	41	7	1	-	-	0.6
Lake Dalecarlia CDP, Lake County	493	52 454	16	52	152	133	100	30	-	10	8.1
Lakes of the Four Seasons CDP	2 517	67 528	38	173	578	734	497	361	90	46	19.7
Lake County (part)	1 337	68 256	11	68	291	424	257	201	68	17	21.4
Porter County (part)	1 180	65 645	27	105	287	310	240	160	22	29	17.9
Lake Station city, Lake County	5 043	36 984	468	1 116	1 883	963	409	130	48	26	4.0
Lake Village CDP, Newton County	290	39 474	27	49	86	79	28	14	7	-	7.2
Lakeville town, St. Joseph County	263	28 438	30	93	90	33	10	7	-	-	2.7
Lanesville town, Harrison County	205	54 219	7	32	56	63	35	6	4	2	5.9
La Paz town, Marshall County	207	37 961	20	36	88	49	11	3	-	-	1.4
Lapel town, Madison County	758	41 389	26	147	287	189	70	32	5	2	5.1
La Porte city, LaPorte County	8 962	35 376	973	2 163	2 938	1 872	604	297	47	68	4.6
Larwill town, Whitley County	114	36 563	7	22	58	20	7	-	-	-	-
Laurel town, Franklin County	227	29 375	45	62	77	39	4	-	-	-	-
Lawrence city, Marion County	14 932	47 838	620	2 255	4 898	3 520	1 776	1 350	283	230	12.5
Lawrenceburg city, Dearborn County	1 897	29 306	306	566	562	256	114	80	-	13	4.9
Leavenworth town, Crawford County	121	24 375	31	30	33	19	3	2	-	3	4.1

Table 14. **Household Income in 1999: 2000**—Con.

[Data based on a sample (except Tables 65-68). For information on confidentiality protection, coverage, sampling error, and nonsampling error, see Appendix G.
For location of definitions, see "How to Use This Census Report"]

State County Place	Total households	Median income in 1999 (dollars)	Household income in 1999: Less than $10,000	$10,000 to $24,999	$25,000 to $49,999	$50,000 to $74,999	$75,000 to $99,999	$100,000 to $149,999	$150,000 to $199,999	$200,000 or more	Percent of households with income in 1999 of $100,000 or more
PLACE—Con.											
Lebanon city, Boone County	5 836	37 791	482	1 260	1 990	1 346	475	183	49	51	4.8
Leesburg town, Kosciusko County	218	46 750	10	24	89	47	23	19	-	6	11.5
Leo-Cedarville town, Allen County	885	66 652	17	61	231	201	237	109	19	10	15.6
Lewisville town, Henry County	147	37 841	7	37	51	34	12	4	2	-	4.1
Liberty town, Union County	861	30 296	70	271	335	130	43	12	-	-	1.4
Ligonier city, Noble County	1 423	36 546	92	304	529	345	105	31	12	5	3.4
Linden town, Montgomery County	306	36 750	26	65	120	73	12	10	-	-	3.3
Linton city, Greene County	2 464	26 477	365	789	745	336	174	40	7	8	2.2
Little York town, Washington County	68	42 500	5	13	17	31	2	-	-	-	-
Livonia town, Washington County	37	32 321	2	8	18	8	-	1	-	-	2.7
Lizton town, Hendricks County	153	40 694	9	32	57	29	12	12	-	2	9.2
Logansport city, Cass County	7 655	33 483	641	1 922	2 905	1 318	535	263	28	43	4.4
Long Beach town, LaPorte County	630	71 364	10	64	111	138	101	77	49	80	32.7
Loogootee city, Martin County	1 224	30 492	128	394	403	196	45	44	-	14	4.7
Losantville town, Randolph County	104	30 000	16	24	39	23	1	-	-	1	1.0
Lowell town, Lake County	2 651	49 173	166	396	787	734	346	173	39	10	8.4
Lynn town, Randolph County	444	32 368	36	133	152	92	25	2	2	2	1.4
Lynnville town, Warrick County	304	35 556	25	67	113	75	20	4	-	-	1.3
Lyons town, Greene County	299	25 592	48	97	104	32	17	1	-	-	0.3
McCordsville town, Hancock County	378	68 750	15	32	71	80	56	78	37	9	32.8
Mackey town, Gibson County	51	33 750	6	15	19	8	3	-	-	-	-
Macy town, Miami County	82	37 188	6	15	36	15	6	4	-	-	4.9
Madison city, Jefferson County	5 064	35 092	627	1 187	1 571	864	522	195	76	22	5.8
Marengo town, Crawford County	330	23 542	61	111	112	32	12	2	-	-	0.6
Marion city, Grant County	12 378	30 440	1 719	3 359	4 078	1 791	709	535	47	140	5.8
Markle town	445	37 039	47	124	126	78	33	27	5	5	8.3
Huntington County (part)	254	43 750	15	63	79	58	27	10	-	2	4.7
Wells County (part)	191	25 893	32	61	47	20	6	17	5	3	13.1
Markleville town, Madison County	157	48 438	-	12	69	52	15	9	-	-	5.7
Marshall town, Parke County	133	33 906	11	36	58	19	3	2	4	-	4.5
Martinsville city, Morgan County	4 663	32 746	504	1 257	1 481	952	248	129	34	58	4.7
Matthews town, Grant County	241	33 125	24	54	95	48	12	4	4	-	3.3
Mauckport town, Harrison County	39	36 964	5	8	15	10	1	-	-	-	-
Mecca town, Parke County	129	31 375	15	33	62	18	1	-	-	-	-
Medaryville town, Pulaski County	239	31 750	17	68	98	32	20	4	-	-	1.7
Medora town, Jackson County	249	27 813	23	85	103	22	8	8	-	-	3.2
Mellott town, Fountain County	101	29 375	7	29	38	14	6	1	4	2	6.9
Melody Hill CDP, Vanderburgh County	1 103	60 764	8	99	308	309	221	124	18	16	14.3
Memphis CDP, Clark County	154	35 658	25	16	79	22	-	3	9	-	7.8
Mentone town, Kosciusko County	294	38 750	19	68	112	66	21	6	-	2	2.7
Meridian Hills town, Marion County	677	107 009	-	14	66	117	104	155	96	125	55.5
Merom town, Sullivan County	109	31 528	8	28	42	23	8	-	-	-	-
Merrillville town, Lake County	11 780	49 545	534	1 676	3 744	3 096	1 720	741	115	154	8.6
Mexico CDP, Miami County	433	49 234	23	32	171	168	30	-	9	-	2.1
Michiana Shores town, LaPorte County	151	46 250	10	33	36	33	15	19	3	2	15.9
Michigan City city, LaPorte County	12 610	33 732	1 249	3 310	4 286	2 251	983	390	56	85	4.2
Michigantown town, Clinton County	166	37 500	8	33	63	36	8	11	-	7	10.8
Middlebury town, Elkhart County	1 080	55 000	46	139	283	340	137	80	34	21	12.5
Middletown town, Henry County	1 013	32 591	83	270	369	185	85	21	-	-	2.1
Milan town, Ripley County	693	36 066	54	179	245	141	45	20	4	5	4.2
Milford town, Decatur County	51	30 781	9	10	26	5	-	1	-	-	2.0
Milford town, Kosciusko County	619	36 458	36	129	259	125	42	26	-	2	4.5
Millersburg town, Elkhart County	311	43 750	9	41	143	67	40	7	2	2	3.5
Millhousen town, Decatur County	53	39 250	5	8	25	4	4	5	2	-	13.2
Milltown town	374	37 344	44	83	143	51	24	17	8	4	7.8
Crawford County (part)	202	39 091	19	39	96	25	14	6	3	-	4.5
Harrison County (part)	172	30 278	25	44	47	26	10	11	5	4	11.6
Milton town, Wayne County	242	35 167	23	47	93	59	18	2	-	-	0.8
Mishawaka city, St. Joseph County	20 299	33 986	1 821	5 205	7 122	4 083	1 206	654	81	127	4.2
Mitchell city, Lawrence County	1 856	28 559	296	455	732	280	54	22	11	6	2.1
Modoc town, Randolph County	82	28 333	17	19	28	12	3	3	-	-	3.7
Monon town, White County	643	32 235	65	166	261	106	32	11	-	2	2.0
Monroe town, Adams County	271	42 946	18	44	100	84	18	5	2	-	2.6
Monroe City town, Knox County	233	32 788	28	62	88	41	10	4	-	-	1.7
Monroeville town, Allen County	470	35 795	54	95	167	99	25	25	-	5	6.4
Monrovia town, Morgan County	240	49 583	23	44	54	62	36	8	9	4	8.8
Monterey town, Pulaski County	99	24 779	10	41	26	14	5	3	-	-	3.0
Montezuma town, Parke County	466	31 111	84	110	159	75	30	6	2	-	1.7
Montgomery town, Daviess County	144	36 944	18	32	60	22	12	-	-	-	-
Monticello city, White County	2 220	35 537	122	653	808	456	110	48	14	9	3.2
Montpelier city, Blackford County	795	30 175	111	218	272	141	37	16	-	-	2.0
Mooreland town, Henry County	134	35 556	9	34	55	32	1	3	-	-	2.2
Moores Hill town, Dearborn County	203	38 295	14	40	92	44	2	11	-	-	5.4
Mooresville town, Morgan County	3 505	47 292	185	583	1 127	821	466	293	-	30	9.2
Morgantown town, Morgan County	408	33 158	53	105	120	94	16	12	2	6	4.9
Morocco town, Newton County	475	32 176	70	95	196	69	25	16	2	2	4.2
Morristown town, Shelby County	395	36 417	26	90	155	68	32	20	4	-	6.1
Mount Auburn town, Wayne County	35	30 313	2	8	18	5	2	-	-	-	-
Mount Ayr town, Newton County	56	52 000	-	10	14	21	3	6	2	-	14.3
Mount Carmel town, Franklin County	42	25 000	7	14	18	-	2	1	-	-	2.4
Mount Etna town, Huntington County	40	37 500	-	11	17	12	-	-	-	-	-
Mount Summit town, Henry County	130	48 000	9	18	42	37	18	6	-	-	4.6
Mount Vernon city, Posey County	3 058	36 543	405	688	817	625	289	179	31	24	7.7
Mulberry town, Clinton County	504	45 000	37	99	149	144	56	15	4	-	3.8

Table 14. **Household Income in 1999: 2000**—Con.

[Data based on a sample (except Tables 65-68). For information on confidentiality protection, coverage, sampling error, and nonsampling error, see Appendix G.
For location of definitions, see "How to Use This Census Report"]

State County Place	Total households	Median income in 1999 (dollars)	Household income in 1999: Less than $10,000	$10,000 to $24,999	$25,000 to $49,999	$50,000 to $74,999	$75,000 to $99,999	$100,000 to $149,999	$150,000 to $199,999	$200,000 or more	Percent of households with income in 1999 of $100,000 or more
PLACE—Con.											
Muncie city, Delaware County	27 322	26 613	4 720	8 143	8 162	3 854	1 404	681	113	245	3.8
Munster town, Lake County	8 108	63 243	319	927	1 867	1 689	1 206	1 300	401	399	25.9
Napoleon town, Ripley County	91	39 844	11	11	47	15	4	3	-	-	3.3
Nappanee city	2 442	45 988	112	484	756	691	262	86	9	42	5.6
Elkhart County (part)	2 356	46 344	112	460	722	669	256	86	9	42	5.8
Kosciusko County (part)	86	40 769	-	24	34	22	6	-	-	-	-
Nashville town, Brown County	393	27 330	55	121	122	54	17	14	3	7	6.1
New Albany city, Floyd County	15 862	34 923	1 885	3 639	5 532	2 666	1 385	557	89	109	4.8
New Amsterdam town, Harrison County	-	-	-	-	-	-	-	-	-	-	(X)
Newberry town, Greene County	97	36 964	12	24	33	18	4	6	-	-	6.2
Newburgh town, Warrick County	1 455	41 581	71	320	456	277	175	91	18	47	10.7
New Carlisle town, St. Joseph County	607	36 542	53	145	208	136	46	13	3	3	3.1
New Castle city, Henry County	7 418	30 688	948	2 157	2 320	1 095	473	323	29	73	5.7
New Chicago town, Lake County	862	32 759	91	227	305	152	49	23	5	10	4.4
New Harmony town, Posey County	376	28 182	58	120	97	61	19	13	2	6	5.6
New Haven city, Allen County	4 915	41 802	249	863	1 864	1 182	499	182	48	28	5.2
New Market town, Montgomery County	244	45 385	-	46	101	69	22	4	2	-	2.5
New Middletown town, Harrison County	26	45 000	4	2	13	3	1	-	-	3	11.5
New Palestine town, Hancock County	478	61 875	23	47	97	119	76	94	8	14	24.3
New Paris CDP, Elkhart County	367	42 446	24	64	140	89	33	11	6	-	4.6
New Pekin town, Washington County	499	32 546	86	112	189	83	11	12	2	4	3.6
Newpoint town, Decatur County	106	39 583	10	14	45	22	13	-	-	2	1.9
Newport town, Vermillion County	220	33 571	18	50	78	56	6	8	2	2	5.5
New Richmond town, Montgomery County	137	43 438	12	16	52	51	2	2	2	-	2.9
New Ross town, Montgomery County	125	38 250	3	30	49	32	7	4	-	-	3.2
Newtown town, Fountain County	61	41 250	4	13	19	15	8	-	-	2	3.3
New Washington CDP, Clark County	218	37 368	13	44	92	23	30	16	-	-	7.3
New Whiteland town, Johnson County	1 535	52 907	16	169	506	549	188	107	-	-	7.0
Noblesville city, Hamilton County	10 780	61 455	603	1 350	2 387	2 331	1 802	1 412	368	527	21.4
North Crows Nest town, Marion County	15	132 364	-	3	-	-	2	6	3	1	66.7
North Judson town, Starke County	597	29 779	77	174	192	112	33	7	2	-	1.5
North Liberty town, St. Joseph County	533	34 850	45	123	177	114	53	20	1	-	3.9
North Manchester town, Wabash County	2 207	35 448	189	407	845	509	171	62	8	16	3.9
North Salem town, Hendricks County	228	36 923	16	55	86	44	11	12	3	1	7.0
North Terre Haute CDP, Vigo County	1 887	34 617	185	487	700	350	93	72	-	-	3.8
North Vernon city, Jennings County	2 644	34 244	331	606	993	450	132	94	17	21	5.0
North Webster town, Kosciusko County	408	39 038	25	97	132	93	30	24	3	4	7.6
Norway CDP, White County	204	28 214	13	76	54	34	7	13	7	-	9.8
Oakland City city, Gibson County	1 034	28 532	153	285	374	141	52	29	-	-	2.8
Oak Park CDP, Clark County	2 081	51 663	27	329	612	639	316	144	9	5	7.6
Oaktown town, Knox County	245	30 481	46	61	83	35	15	3	1	1	2.0
Odon town, Daviess County	614	34 667	75	158	213	106	33	18	4	7	4.7
Ogden Dunes town, Porter County	557	76 924	27	60	89	92	87	98	28	76	36.3
Oldenburg town, Franklin County	201	42 292	23	42	46	40	36	5	-	9	7.0
Onward town, Cass County	26	40 625	4	3	9	10	-	-	-	-	-
Oolitic town, Lawrence County	505	31 250	62	139	172	64	48	16	2	2	4.0
Orestes town, Madison County	144	39 219	10	25	57	27	16	9	-	-	6.3
Orland town, Steuben County	135	38 542	12	27	54	32	10	-	-	-	-
Orleans town, Orange County	939	27 138	162	275	312	130	31	23	-	6	3.1
Osceola town, St. Joseph County	669	43 657	23	104	264	195	51	29	-	3	4.8
Osgood town, Ripley County	655	29 659	98	177	237	110	27	5	-	1	0.9
Ossian town, Wells County	1 126	45 449	76	169	388	309	118	58	8	-	5.9
Otterbein town	495	40 524	44	94	188	109	36	19	3	2	4.8
Benton County (part)	374	39 808	29	80	141	84	32	8	-	-	2.1
Tippecanoe County (part)	121	42 344	15	14	47	25	4	11	3	2	13.2
Owensville town, Gibson County	518	34 306	66	125	180	108	26	9	2	2	2.5
Oxford town, Benton County	483	39 375	33	103	188	121	29	9	-	-	1.9
Palmyra town, Harrison County	219	36 964	15	50	79	54	20	1	-	-	0.5
Paoli town, Orange County	1 555	26 962	305	416	520	198	65	36	9	6	3.3
Paragon town, Morgan County	244	37 333	27	56	93	51	8	9	-	-	3.7
Parker City town, Randolph County	538	34 500	48	115	249	76	40	6	-	4	1.9
Patoka town, Gibson County	305	35 208	36	67	134	53	12	1	-	2	1.0
Patriot town, Switzerland County	84	37 500	7	16	30	18	9	4	-	-	4.8
Pendleton town, Madison County	1 398	46 204	92	302	369	309	210	116	-	-	8.3
Pennville town, Jay County	269	29 688	26	64	120	37	12	6	4	-	3.7
Perrysville town, Vermillion County	214	33 929	23	51	94	38	2	6	-	-	2.8
Peru city, Miami County	5 403	30 668	621	1 528	1 813	886	317	151	31	56	4.4
Petersburg city, Pike County	1 105	27 054	164	331	349	195	45	17	-	4	1.9
Pierceton town, Kosciusko County	239	37 188	20	52	88	63	12	3	1	-	1.7
Pine Village town, Warren County	117	38 875	14	25	41	21	16	-	-	-	-
Pittsboro town, Hendricks County	641	47 740	22	78	244	166	80	46	5	-	8.0
Plainfield town, Hendricks County	7 029	46 782	486	1 313	1 959	1 708	807	588	119	49	10.8
Plainville town, Daviess County	215	37 969	17	47	85	44	12	10	-	-	4.7
Plymouth city, Marshall County	3 779	34 505	318	1 031	1 422	630	298	51	17	12	2.1
Poneto town, Wells County	74	43 125	5	12	31	18	7	1	-	-	1.4
Portage city, Porter County	12 756	47 500	771	2 326	3 618	3 533	1 568	750	86	104	7.4
Porter town, Porter County	1 888	50 625	76	301	553	467	245	151	21	74	13.0
Portland city, Jay County	2 734	31 045	322	676	992	506	170	22	15	31	2.5
Poseyville town, Posey County	477	37 604	35	117	154	86	49	29	4	3	7.5
Pottawattamie Park town, LaPorte County	126	37 500	8	23	45	23	12	6	-	9	11.9
Princes Lakes town, Johnson County	542	46 339	9	76	217	139	50	38	13	-	9.4
Princeton city, Gibson County	3 370	26 689	464	1 144	1 037	442	186	97	-	-	2.9
Redkey town, Jay County	616	30 732	82	153	271	89	15	6	-	-	1.0
Remington town, Jasper County	586	37 037	45	149	194	133	49	13	-	3	2.7
Rensselaer city, Jasper County	2 202	34 821	270	537	764	348	149	81	-	53	6.1
Reynolds town, White County	194	40 833	15	40	82	43	5	5	2	2	4.6
Richmond city, Wayne County	16 329	30 210	2 184	4 644	5 202	2 677	886	477	118	141	4.5

Table 14. **Household Income in 1999: 2000**—Con.

[Data based on a sample (except Tables 65-68). For information on confidentiality protection, coverage, sampling error, and nonsampling error, see Appendix G.
For location of definitions, see "How to Use This Census Report"]

State County Place	Total households	Median income in 1999 (dollars)	Household income in 1999: Less than $10,000	$10,000 to $24,999	$25,000 to $49,999	$50,000 to $74,999	$75,000 to $99,999	$100,000 to $149,999	$150,000 to $199,999	$200,000 or more	Percent of households with income in 1999 of $100,000 or more
PLACE—Con.											
Ridgeville town, Randolph County	317	33 819	16	97	112	73	10	9	-	-	2.8
Riley town, Vigo County	64	28 333	8	21	27	6	2	-	-	-	-
Rising Sun city, Ohio County	1 029	33 750	120	282	291	205	98	24	4	5	3.2
River Forest town, Madison County	10	110 555	-	-	-	-	4	4	2	-	60.0
Roachdale town, Putnam County	409	31 932	42	112	129	80	37	7	-	2	2.2
Roann town, Wabash County	170	41 000	8	29	86	28	9	3	3	4	5.9
Roanoke town, Huntington County	576	47 250	24	79	213	134	88	35	2	1	6.6
Rochester city, Fulton County	2 739	33 424	188	773	921	504	247	66	20	20	3.9
Rockport city, Spencer County	871	27 275	133	257	271	151	42	14	3	-	2.0
Rockville town, Parke County	1 282	27 813	224	342	408	202	73	17	-	16	2.6
Rocky Ripple town, Marion County	305	44 464	11	49	117	86	25	10	3	4	5.6
Rome City town, Noble County	647	41 118	45	117	216	136	77	33	18	5	8.7
Rosedale town, Parke County	293	34 519	25	63	118	69	14	4	-	-	1.4
Roseland town, St. Joseph County	322	33 214	15	98	135	36	19	13	2	4	5.9
Roselawn CDP	1 314	48 625	63	154	473	376	168	58	-	22	6.1
Jasper County (part)	520	40 882	41	110	193	115	53	8	-	-	1.5
Newton County (part)	794	53 444	22	44	280	261	115	50	-	22	9.1
Rossville town, Clinton County	552	48 333	24	89	181	168	61	21	3	5	5.3
Royal Center town, Cass County	306	40 625	21	71	78	90	32	7	7	-	4.6
Rushville city, Rush County	2 435	30 233	328	592	960	329	86	110	22	8	5.7
Russellville town, Putnam County	151	34 375	19	29	73	23	6	-	1	-	0.7
Russiaville town, Howard County	426	40 875	23	92	148	84	30	39	7	3	11.5
St. Joe town, DeKalb County	161	36 417	12	27	72	33	10	2	5	-	4.3
St. John town, Lake County	2 800	71 378	36	287	504	694	631	508	95	45	23.1
St. Leon town, Dearborn County	133	39 821	11	25	33	33	20	8	-	3	8.3
St. Paul town	382	39 079	26	76	158	88	31	3	-	-	0.8
Decatur County (part)	200	34 615	22	44	68	46	19	1	-	-	0.5
Shelby County (part)	182	40 250	4	32	90	42	12	2	-	-	1.1
Salamonia town, Jay County	43	36 458	2	6	17	14	4	-	-	-	-
Salem city, Washington County	2 513	29 256	346	780	814	420	87	29	15	22	2.6
Saltillo town, Washington County	48	22 500	8	20	2	9	6	2	1	-	6.3
Sandborn town, Knox County	196	31 000	34	46	58	38	11	5	2	2	4.6
San Pierre CDP, Starke County	66	30 500	7	17	32	4	6	-	-	-	-
Santa Claus town, Spencer County	699	60 388	6	57	176	223	104	97	28	8	19.0
Saratoga town, Randolph County	126	30 000	13	42	47	16	5	3	-	-	2.4
Schererville town, Lake County	9 627	59 243	380	1 016	2 463	2 443	1 387	1 339	254	345	20.1
Schneider town, Lake County	117	46 339	5	17	51	33	6	-	5	-	4.3
Scottsburg city, Scott County	2 576	30 687	392	649	904	402	95	94	26	14	5.2
Seelyville town, Vigo County	465	35 114	34	123	168	80	42	14	-	4	3.9
Sellersburg town, Clark County	2 479	39 832	133	419	992	546	238	121	30	-	6.1
Selma town, Delaware County	334	44 423	9	70	108	99	33	11	2	2	4.5
Seymour city, Jackson County	7 257	36 883	661	1 661	2 655	1 443	494	182	71	90	4.7
Shadeland town, Tippecanoe County	596	48 750	28	50	229	158	59	57	10	5	12.1
Shamrock Lakes town, Blackford County	55	61 875	4	3	6	28	10	4	-	-	7.3
Sharpsville town, Tipton County	225	52 292	9	29	69	61	26	31	-	-	13.8
Shelburn town, Sullivan County	530	25 714	93	166	161	77	31	2	-	-	0.4
Shelbyville city, Shelby County	7 227	36 824	587	1 706	2 363	1 575	599	311	35	51	5.5
Sheridan town, Hamilton County	896	38 390	112	142	298	161	143	30	10	-	4.5
Shipshewana town, LaGrange County	241	30 156	36	75	36	42	16	23	5	8	14.9
Shirley town	310	37 000	31	77	93	70	26	13	-	-	4.2
Hancock County (part)	256	37 857	20	64	84	59	20	9	-	-	3.5
Henry County (part)	54	31 250	11	13	9	11	6	4	-	-	7.4
Shoals town, Martin County	387	23 750	104	94	126	38	21	4	-	-	1.0
Sidney town, Kosciusko County	62	30 000	9	14	16	16	3	2	2	-	6.5
Silver Lake town, Kosciusko County	212	33 088	27	49	89	38	9	-	-	-	-
Simonton Lake CDP, Elkhart County	1 515	56 539	51	186	344	455	245	149	35	50	15.4
Somerville town, Gibson County	121	34 464	9	33	45	29	2	3	-	-	2.5
South Bend city, St. Joseph County	42 627	32 439	4 755	11 111	14 955	6 714	2 899	1 505	224	464	5.1
South Haven CDP, Porter County	1 890	52 583	60	207	572	643	265	135	-	8	7.6
Southport city, Marion County	756	56 719	48	89	203	205	94	81	21	15	15.5
South Whitley town, Whitley County	737	35 114	62	182	255	124	75	26	2	11	5.3
Speedway town, Marion County	6 170	37 713	482	1 324	2 209	1 192	592	339	20	12	6.0
Spencer town, Owen County	1 018	28 664	104	334	352	140	69	16	-	3	1.9
Spiceland town, Henry County	311	45 875	12	72	85	74	41	25	2	-	8.7
Spring Grove town, Wayne County	141	45 781	4	34	40	37	13	2	4	7	9.2
Spring Hill town, Marion County	50	103 337	-	5	9	4	5	17	4	6	54.0
Spring Lake town, Hancock County	110	52 222	3	9	35	38	13	10	2	-	10.9
Springport town, Henry County	55	43 125	3	12	20	10	8	1	1	-	3.6
Spurgeon town, Pike County	96	36 429	6	19	45	23	3	-	-	-	-
Star City CDP, Pulaski County	137	39 432	-	41	82	14	-	-	-	-	-
State Line City town, Warren County	53	34 250	4	12	23	6	6	2	-	-	3.8
Staunton town, Clay County	178	38 750	10	38	72	38	16	4	-	-	2.2
Stilesville town, Hendricks County	120	37 857	2	31	42	24	9	10	2	-	10.0
Stinesville town, Monroe County	63	31 875	3	18	27	11	2	2	-	-	3.2
Straughn town, Henry County	98	31 944	2	35	28	22	7	4	-	-	4.1
Sullivan city, Sullivan County	1 958	26 115	348	602	613	232	69	80	-	14	4.8
Sulphur Springs town, Henry County	155	46 328	4	38	56	32	12	13	-	-	8.4
Summitville town, Madison County	431	37 303	22	94	176	77	31	29	1	1	7.2
Sunman town, Ripley County	295	33 819	35	69	100	65	15	11	-	-	3.7
Swayzee town, Grant County	367	41 146	22	66	135	86	42	12	4	-	4.4
Sweetser town, Grant County	380	39 722	26	80	128	89	24	23	8	2	8.7
Switz City town, Greene County	118	33 750	13	32	34	30	9	-	-	-	-
Syracuse town, Kosciusko County	1 242	40 000	64	201	536	263	93	61	24	-	6.8
Taylorsville CDP, Bartholomew County	372	36 923	41	84	146	77	9	15	-	-	4.0
Tell City city, Perry County	3 400	31 045	476	854	1 143	555	219	106	40	7	4.5
Tennyson town, Warrick County	92	36 250	13	15	39	17	5	1	2	-	3.3

Table 14. **Household Income in 1999: 2000**—Con.

[Data based on a sample (except Tables 65-68). For information on confidentiality protection, coverage, sampling error, and nonsampling error, see Appendix G.
For location of definitions, see "How to Use This Census Report"]

State County Place	Total households	Median income in 1999 (dollars)	Household income in 1999: Less than $10,000	$10,000 to $24,999	$25,000 to $49,999	$50,000 to $74,999	$75,000 to $99,999	$100,000 to $149,999	$150,000 to $199,999	$200,000 or more	Percent of households with income in 1999 of $100,000 or more
PLACE—Con.											
Terre Haute city, Vigo County	22 849	28 018	3 535	6 664	7 106	3 352	1 131	675	181	205	4.6
Thorntown town, Boone County	592	38 289	44	126	206	138	49	15	4	10	4.9
Tipton city, Tipton County	2 223	34 075	202	567	669	432	258	87	8	-	4.3
Topeka town, LaGrange County	460	37 105	39	107	164	108	26	10	2	4	3.5
Town of Pines town, Porter County	342	41 875	29	61	114	86	29	19	2	2	6.7
Trafalgar town, Johnson County	274	50 357	10	41	84	83	38	18	-	-	6.6
Trail Creek town, LaPorte County	958	43 750	52	140	351	249	128	35	-	3	4.0
Tri-Lakes CDP, Whitley County	1 489	52 429	29	198	432	424	260	122	17	7	9.8
Troy town, Perry County	173	30 536	25	44	85	18	1	-	-	-	-
Ulen town, Boone County	37	57 083	-	1	13	5	3	2	3	10	40.5
Union City city, Randolph County	1 575	26 526	214	532	574	188	52	9	-	6	1.0
Uniondale town, Wells County	107	40 469	2	24	47	16	13	5	-	-	4.7
Universal town, Vermillion County	183	36 042	4	43	85	35	8	8	-	-	4.4
Upland town, Grant County	822	36 827	57	195	285	159	76	40	4	6	6.1
Utica town, Clark County	253	36 023	20	47	93	53	19	16	-	5	8.3
Valparaiso city, Porter County	10 919	45 799	991	1 869	3 099	2 458	1 354	722	254	172	10.5
Van Buren town, Grant County	331	36 719	38	69	111	73	29	11	-	-	3.3
Veedersburg town, Fountain County	941	35 944	83	209	363	203	56	23	-	4	2.9
Vera Cruz town, Wells County	20	20 625	2	11	3	4	-	-	-	-	-
Vernon town, Jennings County	114	29 750	10	28	46	14	14	-	-	2	1.8
Versailles town, Ripley County	741	35 144	67	184	256	149	64	13	6	2	2.8
Vevay town, Switzerland County	747	27 448	112	238	231	92	48	13	7	6	3.5
Vincennes city, Knox County	7 533	26 289	1 412	2 171	2 294	992	297	293	48	26	4.9
Wabash city, Wabash County	4 791	34 401	375	1 275	1 667	885	336	148	59	46	5.3
Wakarusa town, Elkhart County	586	41 515	34	119	200	154	32	28	11	8	8.0
Walkerton town, St. Joseph County	830	36 481	90	181	287	188	62	12	4	6	2.7
Wallace town, Fountain County	31	39 583	-	11	12	8	-	-	-	-	-
Walton town, Cass County	406	41 429	22	77	153	99	41	6	-	8	3.4
Wanatah town, LaPorte County	377	50 625	21	62	100	118	49	18	5	4	7.2
Warren town, Huntington County	505	38 550	25	95	221	105	45	7	3	4	2.8
Warren Park town, Marion County	926	25 185	122	339	234	102	64	39	21	5	7.0
Warsaw city, Kosciusko County	4 823	36 564	435	1 096	1 730	842	380	222	48	70	7.0
Washington city, Daviess County	4 662	29 055	634	1 368	1 547	687	253	92	38	43	3.7
Waterloo town, DeKalb County	799	39 831	61	148	287	203	71	22	4	3	3.6
Waveland town, Montgomery County	173	43 036	8	41	68	41	11	4	-	-	2.3
Waynetown town, Montgomery County	374	37 188	48	60	148	88	23	6	1	-	1.9
West Baden Springs town, Orange County	247	32 750	38	64	76	45	18	6	-	-	2.4
West College Corner town, Union County	221	34 625	12	64	90	34	4	15	2	-	7.7
Westfield town, Hamilton County	3 420	52 963	202	556	832	856	623	266	57	28	10.3
West Harrison town, Dearborn County	120	21 500	25	41	31	17	4	2	-	-	1.7
West Lafayette city, Tippecanoe County	10 522	24 869	2 393	2 886	1 994	1 126	872	741	278	232	11.9
West Lebanon town, Warren County	289	34 844	23	78	106	50	18	9	-	5	4.8
Westport town, Decatur County	622	37 500	64	112	233	150	30	30	-	3	5.3
West Terre Haute town, Vigo County	903	25 954	159	278	307	128	15	12	-	4	1.8
Westville town, LaPorte County	892	36 761	60	194	361	182	64	27	-	4	3.5
Wheatfield town, Jasper County	267	38 021	24	47	124	42	20	8	-	2	3.7
Wheatland town, Knox County	208	27 174	31	53	69	41	12	2	-	-	1.0
Whiteland town, Johnson County	1 336	56 944	40	102	387	360	322	99	26	-	9.4
Whitestown town, Boone County	193	46 528	-	38	65	56	20	8	2	4	7.3
Whitewater town, Wayne County	23	31 875	4	6	9	2	2	-	-	-	-
Whiting city, Lake County	2 098	34 972	225	511	709	399	122	86	30	16	6.3
Wilkinson town, Hancock County	191	48 750	10	37	53	64	23	4	-	-	2.1
Williams Creek town, Marion County	139	172 996	-	4	8	14	14	23	25	51	71.2
Williamsport town, Warren County	754	39 605	50	181	274	169	46	29	5	-	4.5
Winamac town, Pulaski County	982	31 413	92	275	363	153	79	7	13	-	2.0
Winchester city, Randolph County	2 184	28 500	287	665	673	385	76	66	-	32	4.5
Windfall City town, Tipton County	304	40 000	35	55	98	66	37	8	-	5	4.3
Winfield town, Lake County	706	65 641	28	49	129	225	143	72	33	27	18.7
Wingate town, Montgomery County	122	28 750	18	40	22	32	7	3	-	-	2.5
Winona Lake town, Kosciusko County	1 365	42 454	77	206	507	357	94	79	27	18	9.1
Winslow town, Pike County	355	28 672	40	112	134	45	14	10	-	-	2.8
Wolcott town, White County	365	37 563	26	93	133	92	13	7	1	-	2.2
Wolcottville town	328	35 833	24	68	131	70	24	5	2	4	3.4
LaGrange County (part)	179	33 854	21	44	61	34	13	-	2	4	3.4
Noble County (part)	149	39 375	3	24	70	36	11	5	-	-	3.4
Woodburn city, Allen County	580	40 833	19	135	196	165	44	15	1	5	3.6
Woodlawn Heights town, Madison County	26	111 324	3	-	2	-	7	2	5	7	53.8
Worthington town, Greene County	670	27 778	88	208	208	102	43	12	3	6	3.1
Wynnedale town, Marion County	124	93 778	3	-	17	23	22	41	4	14	47.6
Yeoman town, Carroll County	36	53 214	3	2	5	18	8	-	-	-	-
Yorktown town, Delaware County	1 846	50 974	61	288	537	404	280	151	60	65	15.0
Zanesville town	204	57 727	2	24	51	70	42	11	2	2	7.4
Allen County (part)	36	36 250	-	8	11	12	2	3	-	-	8.3
Wells County (part)	168	58 864	2	16	40	58	40	8	2	2	7.1
Zionsville town, Boone County	2 959	81 770	112	400	465	450	430	522	335	245	37.2

Table 15. **Poverty Status in 1999: 2000**

[Data based on a sample (except Tables 65-68). For information on confidentiality protection, coverage, sampling error, and nonsampling error, see Appendix G.
For location of definitions, see "How to Use This Census Report"]

State County County Subdivision Place	Population for whom poverty status is determined									Families with income in 1999 below poverty level			
		Income in 1999 below poverty level								All families		Families with female householder, no husband present, with related children under 18 years	
		All ages		Related children				Population 65 years and over					
				Under 18 years		5 to 17 years							
	Total	Number	Percent	Number	Percent	Number	Percent	Number	Percent	Number	Percent	Number	Percent
The State	**5 894 295**	**559 484**	**9.5**	**180 277**	**11.7**	**118 654**	**10.6**	**54 287**	**7.7**	**107 789**	**6.7**	**53 075**	**30.4**
Adams County	33 058	3 002	9.1	1 421	13.9	1 026	13.5	363	8.6	525	6.1	133	19.3
Blue Creek township	1 134	189	16.7	109	21.6	67	19.0	8	9.1	39	16.4	-	(X)
French township	905	-	-	-	-	-	-	-	-	-	-	-	(X)
Hartford township	819	181	22.1	111	29.6	81	29.2	17	32.1	29	14.4	7	43.8
Jefferson township	920	296	32.2	173	41.6	121	37.3	-	-	48	28.7	-	-
Kirkland township	851	-	-	-	-	-	-	-	-	-	-	-	-
Monroe township	4 687	623	13.3	330	18.8	265	20.2	37	7.0	81	7.2	3	6.7
Berne city (part)	1 747	86	4.9	18	3.9	8	2.1	19	6.6	11	2.1	-	-
Monroe town (part)	560	29	5.2	6	3.7	4	4.0	12	15.6	3	1.9	3	50.0
Preble township	1 085	28	2.6	5	1.5	-	-	-	-	6	2.0	-	-
Root township	4 468	100	2.2	9	0.7	9	0.9	44	8.2	21	1.6	7	12.1
Decatur city (part)	1 374	19	1.4	-	-	-	-	9	3.8	-	-	-	-
St. Marys township	1 158	26	2.2	-	-	-	-	16	13.9	-	-	-	-
Union township	949	6	0.6	-	-	-	-	-	-	-	-	-	-
Wabash township	5 764	775	13.4	417	24.0	287	23.2	81	9.2	146	9.8	47	38.8
Berne city (part)	2 277	58	2.5	8	1.3	-	-	32	5.8	5	0.8	-	-
Geneva town	1 372	163	11.9	79	23.0	58	23.1	24	12.2	35	9.5	20	46.5
Washington township	10 318	778	7.5	267	9.7	196	9.5	160	10.3	155	5.6	69	18.7
Decatur city (part)	7 986	699	8.8	241	11.2	170	10.8	153	12.8	142	6.6	62	18.6
Monroe town (part)	171	-	-	-	-	-	-	-	-	-	-	-	-
Allen County	326 460	29 807	9.1	11 153	12.4	7 147	11.1	2 271	6.4	5 792	6.7	3 389	31.2
Aboite township	28 273	511	1.8	128	1.6	92	1.5	65	2.7	114	1.4	47	13.3
Fort Wayne city (part)	-	-	(X)	-	(X)	-	(X)	-	(X)	-	(X)	-	(X)
Adams township	30 535	3 478	11.4	1 374	16.3	769	12.7	346	9.4	782	9.5	468	31.2
Fort Wayne city (part)	16 351	2 587	15.8	1 075	21.9	605	17.6	225	11.7	594	13.8	351	32.1
New Haven city (part)	12 003	805	6.7	261	8.9	154	7.1	121	7.7	168	5.0	111	31.4
Cedar Creek township	10 224	298	2.9	104	3.1	73	2.9	29	3.5	67	2.3	11	11.5
Grabill town	1 126	92	8.2	46	12.4	32	12.0	3	3.2	17	5.5	11	29.7
Leo-Cedarville town	2 711	32	1.2	-	-	-	-	20	8.6	8	1.0	-	-
Eel River township	3 028	41	1.4	11	1.2	11	1.6	-	-	13	1.5	6	13.6
Jackson township	410	12	2.9	-	-	-	-	-	-	-	-	-	(X)
Jefferson township	2 002	163	8.1	96	16.3	70	15.6	13	4.4	33	5.9	-	-
New Haven city (part)	220	-	-	-	-	-	-	-	-	-	-	-	(X)
Lafayette township	2 698	63	2.3	10	1.4	-	-	19	7.6	13	1.6	6	15.0
Zanesville town (part)	92	-	-	-	-	-	-	-	-	-	-	-	(X)
Lake township	1 961	135	6.9	58	10.9	58	13.3	20	7.5	19	3.3	-	-
Madison township	1 876	92	4.9	31	5.0	26	5.8	-	-	20	4.0	-	-
Marion township	3 575	168	4.7	46	5.1	22	3.3	32	7.0	22	2.1	11	22.4
Maumee township	2 627	96	3.7	44	5.5	30	4.9	2	0.8	21	2.9	15	26.8
Woodburn city	1 574	92	5.8	44	8.9	30	8.3	-	-	21	4.9	15	26.8
Milan township	3 476	209	6.0	97	8.3	60	6.8	33	10.0	36	3.9	-	-
Monroe township	1 952	163	8.4	58	10.9	25	6.4	34	13.5	29	5.4	12	30.0
Monroeville town	1 249	125	10.0	42	10.9	25	8.9	28	15.8	21	6.5	12	35.3
Perry township	17 801	242	1.4	66	1.2	60	1.4	10	0.8	37	0.7	2	0.8
Huntertown town	1 730	72	4.2	28	6.1	22	6.7	10	6.3	15	3.0	2	4.4
Pleasant township	3 337	98	2.9	18	2.0	18	2.7	15	5.0	18	1.9	5	5.0
Fort Wayne city (part)	58	8	13.8	-	-	-	-	8	100.0	-	-	-	-
St. Joseph township	67 347	3 587	5.3	925	5.4	539	4.3	329	3.7	571	3.1	333	22.7
Fort Wayne city (part)	57 246	2 978	5.2	649	4.4	382	3.6	294	3.6	458	3.0	264	20.1
Scipio township	425	6	1.4	-	-	-	-	-	-	-	-	-	(X)
Springfield township	3 673	292	7.9	176	13.4	120	12.6	22	8.4	38	4.2	26	55.3
Washington township	32 817	2 538	7.7	823	10.3	485	8.7	194	5.3	492	5.6	262	24.3
Fort Wayne city (part)	21 317	2 086	9.8	677	12.5	394	10.5	176	7.6	384	7.2	205	24.4
Wayne township	108 423	17 615	16.2	7 088	23.9	4 689	22.7	1 108	9.4	3 467	13.2	2 185	38.3
Fort Wayne city (part)	106 487	17 545	16.5	7 075	24.2	4 689	23.0	1 096	9.6	3 449	13.4	2 172	38.3
Bartholomew County	70 268	5 164	7.3	1 690	9.2	1 131	8.5	644	7.9	1 200	5.9	552	29.1
Camp Atterbury UT	-	-	(X)	-	(X)	-	(X)	-	(X)	-	(X)	-	(X)
Clay township	3 079	250	8.1	113	13.4	57	10.1	7	2.5	60	6.4	27	25.2
Columbus city (part)	366	29	7.9	15	12.5	-	-	-	-	7	6.0	-	-
Clifty township	1 179	72	6.1	24	6.8	19	7.6	6	6.3	26	7.5	11	64.7
Columbus township	40 315	3 166	7.9	946	9.3	587	8.1	474	9.1	701	6.2	368	29.2
Columbus city (part)	36 636	3 004	8.2	901	9.7	557	8.6	422	8.8	664	6.5	360	30.0
Flat Rock township	1 395	84	6.0	17	4.6	12	4.3	8	10.8	12	2.9	1	2.6
Clifford town	271	41	15.1	17	21.8	12	24.0	8	24.2	6	9.2	1	100.0
Columbus city (part)	-	-	(X)	-	(X)	-	(X)	-	(X)	-	(X)	-	(X)
German township	7 042	638	9.1	234	11.5	158	11.0	20	3.5	158	7.8	67	31.6
Columbus city (part)	-	-	(X)	-	(X)	-	(X)	-	(X)	-	(X)	-	(X)
Edinburgh town (part)	389	63	16.2	10	8.5	-	-	-	-	13	12.9	-	(X)
Taylorsville CDP	942	87	9.2	36	12.2	36	18.3	-	-	19	7.2	19	41.3
Harrison township	3 540	185	5.2	69	7.0	64	8.3	13	3.9	44	4.1	9	37.5
Columbus city (part)	521	67	12.9	32	17.9	32	23.9	-	(X)	18	11.5	3	50.0
Haw Creek township	4 013	284	7.1	111	9.4	92	10.3	41	8.7	71	6.2	29	31.5
Hartsville town	362	28	7.7	10	10.0	6	7.5	4	9.3	9	9.1	-	-
Hope town	2 127	233	11.0	96	14.2	81	15.4	34	12.4	60	10.2	29	42.6
Jackson township	801	33	4.1	9	4.7	9	6.0	-	-	11	3.8	11	22.4
Ohio township	1 561	61	3.9	-	-	-	-	36	23.1	15	2.9	-	(X)
Rock Creek township	1 317	51	3.9	18	5.8	18	6.7	-	-	16	3.9	5	25.0
Sand Creek township	2 176	161	7.4	71	11.7	53	12.5	21	11.4	34	5.3	8	17.0
Elizabethtown town	393	50	12.7	20	19.4	12	17.6	9	13.6	10	8.8	3	30.0
Wayne township	3 850	179	4.6	78	7.0	62	7.8	18	4.1	52	4.4	16	53.3
Columbus city (part)	644	-	-	-	-	-	-	-	-	-	-	-	-
Jonesville town	232	11	4.7	-	-	-	-	3	8.6	2	3.1	-	-

Table 15. **Poverty Status in 1999: 2000**—Con.

[Data based on a sample (except Tables 65-68). For information on confidentiality protection, coverage, sampling error, and nonsampling error, see Appendix G.
For location of definitions, see "How to Use This Census Report"]

State County County Subdivision Place	Population for whom poverty status is determined									Families with income in 1999 below poverty level			
		Income in 1999 below poverty level								All families		Families with female householder, no husband present, with related children under 18 years	
		All ages		Related children				Population 65 years and over					
				Under 18 years		5 to 17 years							
	Total	Number	Percent	Number	Percent	Number	Percent	Number	Percent	Number	Percent	Number	Percent
Benton County	9 166	505	5.5	151	6.0	99	5.1	60	4.5	92	3.5	42	21.3
Bolivar township	1 311	71	5.4	19	5.1	19	6.3	11	7.0	8	2.2	4	10.0
Otterbein town (part)	952	63	6.6	19	7.1	19	9.1	11	8.5	8	3.0	4	10.0
Center township	2 699	149	5.5	57	7.3	23	3.7	10	2.3	35	4.8	25	36.8
Fowler town	2 286	132	5.8	47	7.1	13	2.6	10	2.7	28	4.5	18	32.7
Gilboa township	243	42	17.3	25	40.3	19	40.4	-	-	8	10.3	-	-
Grant township	1 087	72	6.6	17	5.8	14	6.1	7	3.5	12	4.1	8	20.5
Boswell town	845	70	8.3	17	7.2	14	7.7	7	3.9	12	5.5	8	20.5
Hickory Grove township	444	17	3.8	-	-	-	-	5	8.3	7	5.5	-	-
Ambia town	194	1	0.5	-	-	-	-	1	4.8	-	-	-	-
Oak Grove township	1 620	63	3.9	10	2.3	8	2.4	18	7.8	7	1.5	1	3.4
Oxford town	1 241	63	5.1	10	2.8	8	2.8	18	11.0	7	2.1	1	3.4
Parish Grove township	259	22	8.5	-	-	-	-	9	16.4	-	-	-	(X)
Pine township	280	-	-	-	-	-	-	-	-	-	-	-	(X)
Richland township	697	53	7.6	23	11.0	16	10.5	-	-	15	7.7	4	30.8
Earl Park town	433	45	10.4	23	15.2	16	13.3	-	-	10	8.7	4	30.8
Union township	269	8	3.0	-	-	-	-	-	-	-	-	-	(X)
York township	257	8	3.1	-	-	-	-	-	-	-	-	-	(X)
Blackford County	13 824	1 204	8.7	421	12.3	284	11.2	177	8.6	241	6.0	95	28.9
Harrison township	2 961	264	8.9	73	9.2	47	8.6	38	10.0	54	6.6	15	20.3
Montpelier city	1 864	178	9.5	43	9.0	21	6.6	24	9.0	34	6.6	15	21.4
Jackson township	1 303	139	10.7	48	16.0	28	12.5	16	11.7	35	8.3	15	50.0
Dunkirk city (part)	158	27	17.1	17	51.5	13	50.0	-	-	5	9.4	5	71.4
Licking township	8 583	768	8.9	289	13.7	198	12.5	117	8.3	148	6.0	61	27.6
Hartford City city	6 886	716	10.4	278	15.8	187	14.5	89	7.7	143	7.3	61	32.6
Shamrock Lakes town	156	4	2.6	-	-	-	-	2	20.0	-	-	-	-
Washington township	977	33	3.4	11	4.8	11	6.0	6	4.4	4	1.3	4	100.0
Boone County	45 218	2 337	5.2	612	4.8	409	4.3	436	9.0	489	3.8	158	17.1
Center township	16 792	1 108	6.6	229	5.2	149	4.8	238	11.0	197	4.3	66	12.8
Lebanon city	14 052	1 004	7.1	229	6.4	149	6.1	194	10.6	167	4.4	66	14.9
Ulen town	105	-	-	-	-	-	-	-	-	-	-	-	(X)
Clinton township	744	16	2.2	-	-	-	-	-	-	9	3.7	-	(X)
Eagle township	13 426	445	3.3	127	3.0	100	3.1	100	8.8	111	2.9	40	19.6
Zionsville town	8 247	326	4.0	118	4.4	91	4.4	65	9.4	91	4.0	40	28.0
Harrison township	812	29	3.6	-	-	-	-	6	7.3	8	3.3	-	-
Jackson township	2 657	150	5.6	58	8.0	20	3.7	17	6.1	35	4.7	11	30.6
Advance town	563	39	6.9	14	7.8	5	3.8	2	4.1	6	4.2	2	25.0
Jamestown town (part)	893	70	7.8	19	8.5	7	4.4	15	13.4	19	7.3	9	40.9
Jefferson township	1 275	33	2.6	21	5.3	5	1.7	-	-	7	1.8	-	-
Marion township	1 312	104	7.9	48	12.5	26	8.3	22	15.2	26	7.1	19	59.4
Perry township	1 070	88	8.2	25	9.8	25	12.9	19	16.0	27	8.9	11	35.5
Sugar Creek township	2 247	150	6.7	35	5.9	30	6.5	28	10.4	30	4.7	9	20.0
Thorntown town	1 538	102	6.6	27	6.4	22	6.6	21	10.7	23	5.4	9	20.0
Union township	2 025	98	4.8	24	3.8	24	4.9	6	3.4	16	2.8	-	-
Washington township	1 565	13	0.8	-	-	-	-	-	-	-	-	-	-
Worth township	1 293	103	8.0	45	15.6	30	13.4	-	-	23	6.1	2	12.5
Whitestown town	519	38	7.3	22	13.6	20	15.5	-	-	11	8.1	2	14.3
Brown County	14 747	1 310	8.9	309	9.1	238	9.1	186	10.1	342	7.7	60	25.6
Hamblen township	4 637	363	7.8	114	10.2	101	12.0	27	4.9	74	5.3	13	22.4
Jackson township	3 938	457	11.6	63	6.9	45	6.6	77	16.1	147	12.1	22	30.1
Van Buren township	1 896	86	4.5	-	-	-	-	15	9.5	22	3.8	-	-
Washington township	4 276	404	9.4	132	13.9	92	12.1	67	10.3	99	8.1	25	30.1
Nashville town	732	121	16.5	27	23.9	16	18.4	35	18.9	24	14.3	12	42.9
Carroll County	19 827	1 348	6.8	464	9.0	337	8.7	167	6.3	244	4.3	70	23.1
Adams township	587	22	3.7	-	-	-	-	12	19.0	6	3.7	-	(X)
Burlington township	1 665	115	6.9	47	10.7	47	14.3	14	9.5	23	4.8	10	30.3
Burlington town	438	24	5.5	2	2.7	2	3.6	9	10.0	4	3.3	2	20.0
Carrollton township	514	30	5.8	6	5.4	6	5.9	6	6.9	5	3.7	-	(X)
Clay township	892	35	3.9	-	-	-	-	-	-	-	-	-	(X)
Deer Creek township	4 638	467	10.1	199	15.8	118	13.3	33	4.8	75	6.0	22	33.3
Delphi city	2 826	378	13.4	162	21.9	105	20.5	29	6.0	53	7.4	13	30.2
Democrat township	1 017	28	2.8	12	3.9	12	4.5	-	-	9	3.0	-	-
Jackson township	1 258	124	9.9	59	15.4	50	18.6	14	9.1	21	6.2	1	5.3
Camden town	595	25	4.2	-	-	-	-	14	21.2	2	1.3	1	7.7
Jefferson township	2 229	148	6.6	23	4.4	7	1.9	16	5.6	17	2.7	5	7.1
Yeoman town	94	2	2.1	-	-	-	-	-	-	-	-	-	(X)
Liberty township	475	40	8.4	-	-	-	-	31	26.3	14	10.1	-	(X)
Madison township	405	-	-	-	-	-	-	-	-	-	-	-	-
Monroe township	2 897	153	5.3	52	6.9	38	6.8	29	5.9	33	3.9	19	26.8
Flora town	2 102	132	6.3	52	9.9	38	10.2	29	7.4	27	4.4	19	28.8
Rock Creek township	466	66	14.2	13	14.3	13	20.3	12	20.0	17	10.6	-	(X)
Tippecanoe township	2 185	62	2.8	17	3.8	10	2.8	-	-	11	1.6	5	45.5
Washington township	599	58	9.7	36	22.5	36	27.3	-	-	13	8.1	8	50.0
Cass County	39 708	3 007	7.6	984	9.8	614	8.5	301	5.3	522	4.7	253	25.6
Adams township	973	25	2.6	7	2.5	-	-	-	-	13	4.5	13	46.4
Bethlehem township	830	55	6.6	17	7.5	8	5.1	8	7.1	19	7.5	11	57.9
Boone township	1 459	63	4.3	18	4.4	10	3.2	4	1.6	6	1.5	4	14.8
Royal Center town	846	40	4.7	18	7.1	10	4.9	2	1.3	6	2.8	4	23.5
Clay township	2 681	226	8.4	72	11.7	35	7.6	10	2.6	49	6.1	40	47.1
Logansport city (part)	316	146	46.2	57	66.3	20	74.1	-	-	33	37.9	33	60.0
Clinton township	476	19	4.0	-	-	-	-	10	31.3	-	-	-	-
Logansport city (part)	-	-	(X)	-	(X)	-	(X)	-	(X)	-	(X)	-	(X)
Deer Creek township	913	49	5.4	-	-	-	-	29	14.9	18	6.8	-	-
Eel township	19 521	1 841	9.4	652	13.2	370	10.8	130	4.6	296	5.8	169	26.8

Table 15. **Poverty Status in 1999: 2000**—Con.

[Data based on a sample (except Tables 65-68). For information on confidentiality protection, coverage, sampling error, and nonsampling error, see Appendix G.
For location of definitions, see "How to Use This Census Report"]

State County County Subdivision Place	Population for whom poverty status is determined									Families with income in 1999 below poverty level			
		Income in 1999 below poverty level								All families		Families with female householder, no husband present, with related children under 18 years	
		All ages		Related children				Population 65 years and over					
				Under 18 years		5 to 17 years							
	Total	Number	Percent	Number	Percent	Number	Percent	Number	Percent	Number	Percent	Number	Percent
Cass County—Con.													
Eel township—Con.													
Logansport city (part)	18 360	1 760	9.6	622	13.5	352	11.0	130	4.9	278	5.9	169	27.5
Harrison township	798	22	2.8	-	-	-	-	-	-	7	3.0	-	(X)
Jackson township	3 121	155	5.0	41	4.9	35	5.7	16	6.1	37	4.0	9	14.5
Galveston town	1 569	69	4.4	17	4.6	11	4.1	16	8.8	16	3.4	3	8.8
Grissom AFB CDP (part)	-	-	(X)	-	(X)	-	(X)	-	(X)	-	(X)	-	(X)
Jefferson township	1 497	100	6.7	50	14.9	36	14.0	17	9.3	14	2.9	5	12.8
Miami township	1 260	112	8.9	51	17.1	46	21.8	20	8.1	16	4.5	-	-
Noble township	2 007	86	4.3	-	-	-	-	29	8.8	5	0.9	-	-
Logansport city (part)	196	-	-	-	-	-	-	-	-	-	-	-	(X)
Tipton township	2 599	137	5.3	46	6.4	44	8.0	18	6.6	18	2.4	2	4.8
Onward town	61	4	6.6	-	-	-	-	4	30.8	-	-	-	(X)
Walton town	1 042	63	6.0	15	5.8	13	7.1	7	5.4	8	2.9	2	9.5
Washington township	1 573	117	7.4	30	8.6	30	11.5	10	3.2	24	5.0	-	(X)
Logansport city (part)	-	-	(X)	-	(X)	-	(X)	-	(X)	-	(X)	-	(X)
Clark County	94 701	7 683	8.1	2 301	10.2	1 424	8.7	824	7.5	1 601	6.0	738	23.6
Bethlehem township	348	52	14.9	11	14.5	11	18.3	12	41.4	6	7.4	6	40.0
Carr township	2 250	61	2.7	7	1.3	7	1.7	9	5.2	9	1.3	9	75.0
Charlestown township	11 349	1 404	12.4	461	15.2	270	12.5	110	9.4	345	10.5	139	36.1
Charlestown city	6 013	1 154	19.2	397	23.8	231	19.3	110	17.8	266	15.8	97	30.5
Jeffersonville township	55 599	4 764	8.6	1 454	11.2	939	10.2	441	6.4	894	5.9	481	21.5
Clarksville town (part)	19 619	1 655	8.4	493	11.1	300	9.7	191	6.8	304	5.9	168	21.4
Jeffersonville city (part)	26 866	2 717	10.1	881	13.9	583	12.7	225	7.2	505	6.9	302	25.9
Oak Park CDP (part)	5 016	181	3.6	44	3.6	39	4.1	4	0.6	46	3.1	6	3.9
Monroe township	4 594	239	5.2	31	2.7	27	3.2	43	10.5	71	5.2	7	17.1
Henryville CDP	1 563	77	4.9	-	-	-	-	27	27.0	27	6.2	-	-
Oregon township	1 403	82	5.8	10	3.0	10	4.2	15	7.7	27	6.0	9	19.1
Owen township	840	129	15.4	40	24.8	11	8.7	5	8.1	33	13.6	5	50.0
Silver Creek township	9 228	418	4.5	132	5.9	54	3.4	49	4.7	99	3.7	44	19.4
Clarksville town (part)	1 266	30	2.4	14	3.8	-	-	-	-	7	1.8	-	-
Sellersburg town	6 132	325	5.3	118	8.2	54	5.3	19	2.6	76	4.1	44	25.1
Union township	1 999	97	4.9	3	0.7	3	0.8	34	15.2	33	5.4	-	-
Memphis CDP	338	20	5.9	-	-	-	-	-	-	6	5.9	-	(X)
Utica township	2 916	113	3.9	31	5.2	31	6.8	38	10.7	20	2.3	8	20.0
Jeffersonville city (part)	52	-	-	-	(X)	-	(X)	-	-	-	-	-	(X)
Oak Park CDP (part)	304	-	-	-	-	-	-	-	-	-	-	-	(X)
Utica town	577	47	8.1	7	6.7	7	8.9	12	19.4	10	5.3	2	20.0
Washington township	1 769	173	9.8	71	13.8	15	3.9	38	24.5	28	5.7	22	46.8
New Washington CDP	536	44	8.2	17	18.3	5	7.7	13	16.9	4	2.3	4	50.0
Wood township	2 406	151	6.3	50	7.9	46	10.3	30	10.4	36	5.0	8	17.8
Borden town	907	100	11.0	35	14.3	31	16.9	19	19.0	27	10.3	6	28.6
Clay County	26 085	2 265	8.7	758	11.3	445	8.8	371	9.8	472	6.4	152	28.1
Brazil township	8 329	1 062	12.8	398	18.2	231	15.1	152	11.4	236	10.4	94	33.9
Brazil city (part)	7 923	1 056	13.3	398	18.9	231	15.6	146	11.9	236	11.1	94	34.4
Cass township	318	119	37.4	50	46.7	36	48.0	12	15.6	28	29.8	-	(X)
Dick Johnson township	1 421	41	2.9	23	5.8	-	-	-	-	12	3.0	12	37.5
Brazil city (part)	9	-	-	-	(X)	-	(X)	-	-	-	(X)	-	(X)
Harrison township	2 422	185	7.6	28	5.0	12	2.8	42	8.9	33	4.6	7	15.2
Clay City town	1 032	92	8.9	28	11.4	12	7.0	22	10.2	15	5.3	7	20.6
Jackson township	2 525	145	5.7	37	5.9	27	5.4	36	11.1	17	2.3	-	-
Brazil city (part)	239	27	11.3	-	-	-	-	20	33.9	-	-	-	(X)
Lewis township	1 442	92	6.4	12	3.1	12	4.1	25	14.1	10	2.4	-	-
Perry township	936	7	0.7	-	-	-	-	7	4.1	-	-	-	(X)
Posey township	3 770	224	5.9	85	9.0	57	7.7	32	5.7	56	5.0	17	26.2
Brazil city (part)	33	-	-	-	-	-	(X)	-	(X)	-	-	-	(X)
Staunton town	553	36	6.5	16	9.4	6	4.3	3	4.8	5	3.4	1	7.7
Sugar Ridge township	1 097	53	4.8	11	3.3	11	4.8	4	3.7	11	3.7	9	27.3
Center Point town	274	18	6.6	5	5.7	5	7.2	4	13.8	3	4.1	3	23.1
Van Buren township	3 089	248	8.0	78	10.0	28	4.5	45	12.1	53	5.9	13	21.3
Carbon town	338	50	14.8	16	14.3	9	11.4	8	24.2	15	15.5	6	42.9
Harmony town	536	44	8.2	16	12.2	6	6.3	6	8.0	10	7.2	5	27.8
Knightsville town	556	28	5.0	5	3.3	5	4.2	11	15.7	6	3.5	2	11.8
Washington township	736	89	12.1	36	18.5	31	18.7	16	27.6	16	7.4	-	(X)
Clinton County	32 899	2 824	8.6	896	9.9	526	7.9	383	9.0	568	6.3	182	23.0
Center township	16 890	1 931	11.4	574	12.3	320	9.7	246	10.3	375	8.4	141	26.5
Frankfort city (part)	16 015	1 867	11.7	535	12.1	310	10.0	246	10.9	368	8.8	141	26.5
Forest township	911	82	9.0	43	15.1	-	-	-	-	19	7.5	8	61.5
Jackson township	1 110	6	0.5	-	-	-	-	-	-	-	-	-	-
Johnson township	606	63	10.4	11	7.2	11	9.6	8	29.6	13	7.9	-	-
Kirklin township	1 240	138	11.1	68	18.7	48	18.3	13	8.6	23	7.1	11	42.3
Kirklin town	775	93	12.0	48	18.3	39	21.0	4	4.9	15	7.4	3	16.7
Madison township	2 046	71	3.5	20	3.6	18	4.1	22	7.6	15	2.6	4	12.9
Mulberry town	1 244	62	5.0	13	4.0	13	5.5	22	10.8	13	3.9	2	10.0
Michigan township	1 638	137	8.4	58	13.2	37	11.5	17	10.3	33	6.7	7	22.6
Michigantown town	420	21	5.0	5	5.0	-	-	-	-	3	2.5	-	-
Owen township	976	-	-	-	-	-	-	-	-	-	-	-	-
Perry township	1 486	60	4.0	13	3.0	5	1.6	8	6.1	12	3.1	-	-
Colfax town	766	60	7.8	13	5.5	5	3.3	8	10.1	12	6.7	-	-
Ross township	2 635	132	5.0	31	4.1	29	5.0	31	9.6	25	3.3	-	-
Rossville town	1 480	55	3.7	12	2.8	10	3.0	18	8.7	10	2.3	-	-
Sugar Creek township	552	18	3.3	-	-	-	-	18	18.4	11	5.4	-	-
Union township	900	68	7.6	29	10.7	29	13.2	20	27.0	11	4.3	11	37.9
Warren township	708	108	15.3	49	32.9	29	25.7	-	-	31	12.7	-	(X)
Washington township	1 201	10	0.8	-	-	-	-	-	-	-	-	-	-
Frankfort city (part)	-	-	(X)	-	(X)	-	(X)	-	(X)	-	(X)	-	(X)

Table 15. **Poverty Status in 1999: 2000**—Con.

[Data based on a sample (except Tables 65-68). For information on confidentiality protection, coverage, sampling error, and nonsampling error, see Appendix G.
For location of definitions, see "How to Use This Census Report"]

State County County Subdivision Place	Population for whom poverty status is determined									Families with income in 1999 below poverty level			
		Income in 1999 below poverty level								All families		Families with female householder, no husband present, with related children under 18 years	
		All ages		Related children				Population 65 years and over					
				Under 18 years		5 to 17 years							
	Total	Number	Percent	Number	Percent	Number	Percent	Number	Percent	Number	Percent	Number	Percent
Crawford County	10 616	1 786	16.8	687	25.4	458	22.6	204	15.5	337	11.1	150	53.2
Boone township	208	20	9.6	3	5.8	-	-	-	-	1	1.7	1	33.3
Alton town	43	4	9.3	3	21.4	-	-	-	-	1	7.7	1	33.3
Jennings township	1 347	136	10.1	47	11.8	23	7.8	12	10.6	37	9.9	21	42.0
Leavenworth town	269	50	18.6	19	29.7	7	16.3	4	6.9	10	14.5	8	53.3
Johnson township	544	153	28.1	107	71.3	78	64.5	-	-	18	11.3	12	63.2
Liberty township	2 032	362	17.8	129	23.0	81	19.4	36	13.2	59	10.9	20	37.0
Marengo town	821	196	23.9	73	29.9	51	25.9	31	26.1	26	13.6	5	31.3
Ohio township	635	127	20.0	37	32.7	16	26.7	39	28.9	33	15.6	16	100.0
Patoka township	1 353	124	9.2	33	12.8	25	10.9	24	14.3	14	3.4	4	100.0
Sterling township	1 678	498	29.7	199	42.3	114	38.4	58	24.7	97	21.9	53	72.6
English town	714	242	33.9	118	54.9	57	46.7	34	25.2	40	24.0	28	66.7
Union township	836	77	9.2	5	2.8	3	1.8	8	6.8	13	5.1	1	5.9
Whiskey Run township	1 983	289	14.6	127	24.4	118	28.8	27	13.4	65	11.1	22	47.8
Milltown town (part)	513	73	14.2	37	25.0	28	24.6	7	9.2	11	7.5	2	11.1
Daviess County	29 220	4 030	13.8	1 679	19.7	1 132	18.0	471	12.0	763	9.6	224	39.9
Barr township	4 072	811	19.9	476	32.2	335	32.1	28	7.2	148	14.3	40	67.8
Cannelburg town	121	18	14.9	4	11.8	1	3.4	-	-	9	20.9	1	100.0
Montgomery town	372	40	10.8	12	13.6	10	13.5	7	14.9	6	5.8	2	33.3
Bogard township	1 416	371	26.2	220	32.5	185	36.5	35	34.3	66	21.9	4	100.0
Elmore township	1 238	154	12.4	36	12.7	28	13.0	38	16.7	41	10.8	7	35.0
Elnora town	716	126	17.6	36	21.4	28	20.0	21	14.1	29	14.4	7	53.8
Harrison township	501	95	19.0	37	34.3	31	35.6	25	30.5	19	12.1	1	16.7
Madison township	2 629	218	8.3	74	10.5	48	9.1	40	9.2	47	6.3	19	44.2
Odon town	1 354	150	11.1	56	18.1	40	16.4	26	9.0	33	8.7	19	61.3
Reeve township	792	112	14.1	48	15.7	39	13.8	12	38.7	19	10.3	-	-
Alfordsville town	124	23	18.5	10	25.6	9	24.3	4	50.0	3	9.4	-	-
Steele township	964	56	5.8	16	6.8	10	6.0	11	8.3	13	4.6	-	-
Plainville town	512	50	9.8	16	12.4	10	13.2	11	13.3	13	8.3	-	-
Van Buren township	1 928	302	15.7	152	20.2	84	15.4	28	23.0	44	9.4	-	-
Veale township	1 048	70	6.7	22	7.0	14	8.0	23	19.8	8	2.6	-	-
Washington township	14 632	1 841	12.6	598	16.4	358	13.1	231	10.0	358	8.8	153	39.7
Washington city	10 834	1 544	14.3	519	19.3	310	15.8	184	10.4	287	9.8	140	39.0
Dearborn County	45 566	3 011	6.6	1 024	8.2	736	7.8	348	7.2	623	4.8	302	28.5
Caesar Creek township	283	-	-	-	-	-	-	-	-	-	-	-	-
Center township	5 288	457	8.6	139	10.6	101	10.6	61	9.9	111	7.7	39	21.3
Aurora city (part)	3 896	404	10.4	120	11.3	92	11.7	61	12.3	96	9.4	39	22.4
Clay township	2 930	186	6.3	46	5.5	33	5.4	19	4.9	37	4.8	12	24.0
Dillsboro town	1 286	135	10.5	39	11.6	26	11.8	19	7.6	29	8.9	10	24.4
Harrison township	3 041	175	5.8	65	7.5	43	6.5	5	2.3	56	6.6	37	63.8
Bright CDP (part)	1 368	34	2.5	15	3.7	8	2.7	-	-	15	3.8	15	100.0
West Harrison town	272	86	31.6	35	47.3	20	40.8	5	17.9	22	32.4	13	59.1
Hogan township	1 188	119	10.0	25	7.4	7	3.6	-	-	25	7.4	-	-
Jackson township	1 387	15	1.1	-	-	-	-	8	4.2	-	-	-	-
Kelso township	1 919	74	3.9	25	4.1	18	3.5	13	5.1	10	1.8	3	17.6
St. Leon town	392	33	8.4	19	18.6	16	19.3	-	-	6	5.7	3	50.0
Lawrenceburg township	10 109	944	9.3	271	10.9	131	7.3	209	14.9	174	6.1	94	25.8
Aurora city (part)	-	-	(X)	-	(X)	-	(X)	-	(X)	-	(X)	-	(X)
Greendale city	4 249	216	5.1	60	6.6	38	5.2	63	8.9	40	3.0	26	29.2
Hidden Valley CDP (part)	388	18	4.6	-	-	-	-	-	-	9	7.5	-	-
Lawrenceburg city	4 444	661	14.9	211	17.9	93	12.0	138	23.8	118	10.3	68	26.7
Logan township	2 564	114	4.4	67	9.3	61	11.2	-	-	30	4.1	27	62.8
Bright CDP (part)	492	26	5.3	16	10.3	16	13.8	-	(X)	10	7.4	10	100.0
Manchester township	2 868	210	7.3	62	8.3	56	10.4	-	-	42	4.9	24	34.8
Miller township	8 583	188	2.2	80	3.1	64	3.2	29	4.5	39	1.6	17	17.5
Bright CDP (part)	3 542	30	0.8	-	-	-	-	8	3.4	-	-	-	-
Hidden Valley CDP (part)	4 218	113	2.7	54	4.5	47	5.3	11	3.4	30	2.5	8	34.8
Sparta township	2 843	404	14.2	216	24.6	194	28.2	4	1.5	64	8.3	28	36.4
Moores Hill town	634	108	17.0	60	24.2	44	22.3	2	4.3	22	12.2	10	33.3
Washington township	1 547	91	5.9	28	7.7	28	8.1	-	-	27	5.5	21	47.7
York township	1 016	34	3.3	-	-	-	-	-	-	8	2.8	-	-
Decatur County	24 200	2 248	9.3	843	13.4	589	13.1	248	8.1	458	6.6	155	27.1
Adams township	1 978	253	12.8	136	22.0	93	21.2	5	3.1	52	9.7	13	52.0
St. Paul town (part)	552	63	11.4	26	15.2	21	16.9	5	13.9	12	9.0	3	60.0
Clay township	1 290	93	7.2	34	9.5	27	10.8	3	2.4	25	6.6	8	38.1
Milford town	126	20	15.9	1	3.4	1	4.2	3	11.5	5	12.2	-	-
Clinton township	452	123	27.2	68	44.7	57	44.5	5	8.2	15	12.0	-	-
Fugit township	1 716	47	2.7	15	3.9	15	5.8	5	2.3	6	1.1	6	18.8
Jackson township	1 137	106	9.3	44	11.9	38	15.1	14	21.5	30	9.1	-	-
Marion township	1 675	91	5.4	39	7.6	20	5.3	11	6.3	18	4.0	3	12.5
Millhousen town	147	4	2.7	-	-	-	-	4	12.5	2	5.0	-	(X)
Salt Creek township	1 141	42	3.7	9	2.8	-	-	10	8.3	14	4.3	6	75.0
Newpoint town	288	21	7.3	9	12.0	-	-	2	5.3	6	6.6	6	75.0
Sand Creek township	2 886	235	8.1	85	12.6	61	12.8	17	3.7	39	4.6	15	20.8
Westport town	1 499	158	10.5	62	16.7	42	17.5	6	3.0	27	6.5	6	19.4
Washington township	11 925	1 258	10.5	413	14.1	278	13.3	178	10.7	259	7.7	104	28.0
Greensburg city	10 007	1 139	11.4	368	15.2	248	14.9	166	12.1	226	8.0	99	28.2
DeKalb County	39 669	2 331	5.9	678	6.1	394	4.9	366	8.5	405	3.7	167	17.7
Butler township	1 845	99	5.4	14	2.7	-	-	12	7.8	24	4.4	-	-
Concord township	1 247	87	7.0	29	6.9	23	7.3	21	20.6	17	4.7	2	9.5
St. Joe town	474	26	5.5	3	1.9	1	0.9	6	12.5	6	4.6	2	14.3
Fairfield township	1 264	101	8.0	16	5.8	6	3.0	8	5.0	37	9.3	-	-
Franklin township	1 260	98	7.8	55	12.9	48	15.4	8	8.2	19	5.8	12	60.0
Hamilton town (part)	290	19	6.6	7	6.1	7	7.4	8	18.2	2	2.9	2	20.0
Grant township	3 071	275	9.0	115	12.2	91	13.7	31	11.4	48	5.6	28	32.6

Table 15. **Poverty Status in 1999: 2000**—Con.

[Data based on a sample (except Tables 65-68). For information on confidentiality protection, coverage, sampling error, and nonsampling error, see Appendix G.
For location of definitions, see "How to Use This Census Report"]

State County County Subdivision Place	Population for whom poverty status is determined									Families with income in 1999 below poverty level			
		Income in 1999 below poverty level								All families		Families with female householder, no husband present, with related children under 18 years	
		All ages		Related children				Population 65 years and over					
				Under 18 years		5 to 17 years							
	Total	Number	Percent	Number	Percent	Number	Percent	Number	Percent	Number	Percent	Number	Percent
DeKalb County—Con.													
Grant township—Con.													
Auburn city (part)	-	-	(X)	-	(X)	-	(X)	-	(X)	-	(X)	-	(X)
Waterloo town (part)	2 123	266	12.5	115	17.0	91	20.0	31	17.8	45	8.0	28	36.8
Jackson township	2 469	69	2.8	31	5.0	14	2.7	-	-	4	0.6	-	-
Auburn city (part)	182	17	9.3	-	-	-	(X)	-	-	-	-	-	(X)
Keyser township	7 023	473	6.7	114	5.8	50	3.5	122	15.0	82	4.3	49	24.7
Altona town	198	24	12.1	9	26.5	-	-	2	4.7	5	9.4	-	-
Auburn city (part)	65	29	44.6	-	(X)	-	(X)	29	61.7	10	100.0	-	(X)
Garrett city	5 809	350	6.0	105	6.0	50	3.9	73	11.7	64	4.1	49	26.8
Newville township	579	70	12.1	49	29.3	32	25.2	-	-	16	9.9	-	(X)
Richland township	1 251	23	1.8	-	-	-	-	-	-	-	-	-	-
Corunna town	230	11	4.8	-	-	-	-	-	-	-	-	-	-
Smithfield township	1 613	128	7.9	47	10.5	29	8.6	12	6.3	21	4.7	14	26.9
Ashley town (part)	686	115	16.8	47	21.1	29	19.3	12	17.1	21	12.8	14	40.0
Waterloo town (part)	27	1	3.7	-	-	-	-	-	(X)	-	-	-	(X)
Spencer township	990	40	4.0	-	-	-	-	27	39.7	9	3.3	-	(X)
Stafford township	303	-	-	-	-	-	-	-	-	-	-	-	(X)
Troy township	369	22	6.0	7	7.6	7	8.2	7	12.5	7	6.1	-	(X)
Union township	12 363	571	4.6	106	3.2	49	2.1	82	5.4	84	2.5	42	10.5
Auburn city (part)	11 535	564	4.9	106	3.4	49	2.3	82	5.8	84	2.7	42	11.0
Wilmington township	4 022	275	6.8	95	8.0	45	5.4	36	10.7	37	3.4	20	18.2
Butler city	2 639	256	9.7	95	11.7	45	8.3	27	14.1	37	5.5	20	25.0
Delaware County	111 716	16 862	15.1	4 002	15.7	2 590	13.9	1 192	8.0	2 703	9.0	1 256	37.1
Center township	64 667	14 518	22.5	3 262	23.9	2 103	21.9	863	9.7	2 195	13.9	1 042	43.0
Muncie city (part)	60 972	14 104	23.1	3 109	24.2	1 992	22.2	824	9.7	2 103	14.3	985	42.4
Delaware township	3 627	174	4.8	53	6.3	41	6.1	4	0.7	32	3.1	15	15.6
Albany town (part)	1 913	130	6.8	46	9.8	38	10.6	4	1.4	28	5.5	15	25.9
Hamilton township	7 163	220	3.1	76	4.0	76	5.2	33	3.8	48	2.2	34	25.0
Muncie city (part)	10	-	-	-	(X)	-	(X)	-	(X)	-	(X)	-	(X)
Harrison township	3 208	163	5.1	48	5.8	41	6.4	-	-	31	3.2	-	-
Liberty township	4 867	313	6.4	120	9.5	33	3.5	35	5.7	73	4.7	30	16.4
Muncie city (part)	-	-	(X)	-	(X)	-	(X)	-	(X)	-	(X)	-	(X)
Selma town	877	41	4.7	18	7.1	9	4.9	4	3.8	12	4.5	5	14.3
Monroe township	3 636	199	5.5	75	8.4	59	8.5	47	9.0	36	3.2	18	32.1
Mount Pleasant township	12 432	547	4.4	132	4.2	63	2.7	126	8.3	137	3.8	62	23.7
Muncie city (part)	157	14	8.9	-	-	-	-	-	-	-	-	-	-
Yorktown town	4 732	196	4.1	78	6.0	35	3.5	26	4.3	52	3.9	41	28.3
Niles township	1 394	57	4.1	21	6.0	21	7.9	11	5.6	12	2.6	-	-
Albany town (part)	147	-	-	-	-	-	-	-	-	-	-	-	-
Perry township	1 506	114	7.6	39	12.9	31	13.8	15	6.6	17	3.7	8	100.0
Salem township	4 067	135	3.3	17	1.7	6	0.8	36	6.6	33	2.8	2	3.4
Chesterfield town (part)	13	-	-	-	-	-	-	-	(X)	-	-	-	(X)
Daleville town	1 576	43	2.7	7	1.6	6	1.9	13	6.2	10	2.3	2	8.7
Union township	2 996	278	9.3	99	12.3	75	12.1	17	4.5	64	7.0	28	36.4
Eaton town	1 589	177	11.1	70	13.9	49	13.1	5	3.5	42	9.5	15	27.8
Washington township	2 153	144	6.7	60	10.9	41	10.0	5	2.1	25	4.0	17	24.6
Gaston town	1 000	118	11.8	60	18.3	41	16.7	5	6.4	25	10.5	17	36.2
Dubois County	39 060	2 056	5.3	567	5.3	400	5.0	348	7.3	310	2.9	159	23.6
Bainbridge township	14 668	656	4.5	175	4.4	110	3.8	107	5.8	103	2.6	66	22.4
Jasper city	11 619	649	5.6	175	5.8	110	5.1	107	6.3	103	3.3	66	23.5
Boone township	772	22	2.8	-	-	-	-	17	16.8	-	-	-	-
Cass township	2 260	153	6.8	77	10.8	61	10.6	16	7.0	20	3.2	6	18.8
Holland town	706	65	9.2	30	15.2	23	15.0	9	8.4	9	5.0	6	50.0
Columbia township	943	10	1.1	-	-	-	-	10	9.4	-	-	-	-
Ferdinand township	3 565	224	6.3	23	2.3	18	2.4	70	13.4	19	2.0	10	23.3
Ferdinand town	2 208	219	9.9	23	4.2	18	4.5	70	16.1	19	3.4	10	29.4
Hall township	1 089	6	0.6	-	-	-	-	-	-	-	-	-	(X)
Harbison township	1 696	42	2.5	5	1.2	5	1.8	-	-	6	1.2	6	42.9
Jackson township	1 939	13	0.7	-	-	-	-	6	3.6	-	-	-	-
Jefferson township	1 532	110	7.2	40	8.6	35	10.1	11	5.4	21	5.2	5	21.7
Birdseye town	465	65	14.0	19	14.7	14	14.0	11	18.0	11	8.8	5	38.5
Madison township	2 060	116	5.6	48	7.2	39	8.1	16	9.5	21	3.7	-	-
Marion township	1 593	45	2.8	16	4.3	16	5.5	8	4.2	8	1.8	8	53.3
Patoka township	6 943	659	9.5	183	9.8	116	8.3	87	9.3	112	5.8	58	27.6
Huntingburg city	5 397	583	10.8	162	11.3	99	9.4	77	9.9	98	6.8	51	27.7
Elkhart County	179 316	14 058	7.8	5 237	10.2	3 312	9.0	1 230	6.5	2 793	5.8	1 450	29.4
Baugo township	7 572	322	4.3	90	4.3	45	2.8	55	5.6	55	2.5	19	10.8
Elkhart city (part)	-	-	(X)	-	(X)	-	(X)	-	(X)	-	(X)	-	(X)
Benton township	2 273	51	2.2	28	3.6	22	3.7	-	-	5	0.8	-	-
Millersburg town (part)	156	-	-	-	-	-	-	-	-	-	-	-	-
Cleveland township	9 583	443	4.6	132	5.0	68	3.6	69	7.6	107	3.9	41	14.5
Elkhart city (part)	1 869	195	10.4	69	13.5	38	12.6	21	9.5	49	9.7	33	24.6
Clinton township	4 211	276	6.6	140	8.1	103	8.2	43	13.8	66	6.4	4	12.1
Millersburg town (part)	695	34	4.9	14	6.3	12	8.0	5	6.5	7	3.5	4	23.5
Concord township	54 246	6 497	12.0	2 526	16.4	1 482	13.5	431	8.2	1 256	9.1	850	38.5
Dunlap CDP	5 600	344	6.1	129	8.1	94	7.4	37	6.4	82	5.0	45	33.6
Elkhart city (part)	36 756	5 718	15.6	2 218	21.0	1 242	17.5	374	10.3	1 091	12.5	747	43.6
Goshen city (part)	707	103	14.6	66	33.3	44	38.3	-	-	15	7.9	8	47.1
Elkhart township	32 338	2 569	7.9	827	9.5	573	9.2	206	5.2	435	5.1	173	24.5
Goshen city (part)	26 998	2 467	9.1	791	11.2	537	10.8	193	5.4	413	5.9	157	25.4
Harrison township	2 829	301	10.6	193	20.1	109	15.8	18	5.5	50	6.6	19	55.9
Goshen city (part)	-	-	(X)	-	(X)	-	(X)	-	(X)	-	(X)	-	(X)
Wakarusa town (part)	15	-	-	-	-	-	-	-	-	-	-	-	(X)
Jackson township	3 399	103	3.0	51	4.9	38	4.7	3	0.8	23	2.3	13	26.0
New Paris CDP	1 010	50	5.0	29	7.9	24	8.5	-	-	13	4.3	13	29.5

Table 15. **Poverty Status in 1999: 2000**—Con.

[Data based on a sample (except Tables 65-68). For information on confidentiality protection, coverage, sampling error, and nonsampling error, see Appendix G.
For location of definitions, see "How to Use This Census Report"]

State County County Subdivision Place	Population for whom poverty status is determined									Families with income in 1999 below poverty level			
		Income in 1999 below poverty level								All families		Families with female householder, no husband present, with related children under 18 years	
		All ages		Related children				Population 65 years and over					
				Under 18 years		5 to 17 years							
	Total	Number	Percent	Number	Percent	Number	Percent	Number	Percent	Number	Percent	Number	Percent
Elkhart County—Con.													
Jefferson township	6 540	102	1.6	31	1.5	31	2.0	-	-	30	1.6	-	-
Locke township	4 223	245	5.8	102	7.1	59	6.0	17	4.7	66	6.0	14	14.0
Nappanee city (part)	2 985	201	6.7	87	9.4	44	7.4	17	7.4	53	6.7	14	14.9
Middlebury township	7 290	315	4.3	118	4.7	70	3.8	23	4.3	54	2.9	4	6.1
Middlebury town	2 873	49	1.7	-	-	-	-	23	8.0	-	-	-	-
Olive township	2 731	171	6.3	74	9.8	65	11.2	12	4.1	28	3.7	8	19.0
Wakarusa town (part)	1 447	59	4.1	15	3.9	6	2.0	12	5.9	13	3.2	8	21.6
Osolo township	26 244	1 767	6.7	623	9.6	396	8.7	224	6.8	410	5.5	196	24.6
Elkhart city (part)	12 279	988	8.0	358	11.4	191	9.4	116	6.3	240	7.4	90	20.3
Simonton Lake CDP	3 977	112	2.8	8	0.8	8	1.0	14	3.1	28	2.4	-	-
Union township	5 700	136	2.4	29	1.7	29	2.4	60	8.7	35	2.3	17	23.3
Nappanee city (part)	3 268	98	3.0	26	2.8	26	3.8	40	8.9	27	3.0	15	23.1
Washington township	6 986	569	8.1	203	10.6	152	11.5	47	7.8	141	7.1	78	40.8
Bristol town	1 378	81	5.9	26	6.9	3	1.2	4	2.7	19	5.1	16	43.2
York township	3 151	191	6.1	70	7.3	70	8.8	22	8.1	32	3.7	14	16.7
Fayette County	24 971	1 978	7.9	504	8.4	363	8.3	289	7.7	429	6.0	177	29.1
Columbia township	1 165	91	7.8	17	5.5	17	7.2	16	15.8	15	4.3	-	-
Connersville township	12 785	1 208	9.4	334	10.8	234	10.8	180	9.2	260	7.2	124	36.2
Connersville city (part)	9 365	1 086	11.6	318	14.2	224	14.7	148	10.2	243	9.3	113	38.2
Fairview township	236	35	14.8	23	46.9	23	46.9	-	-	12	17.1	12	57.1
Glenwood town (part)	27	12	44.4	10	76.9	10	76.9	-	-	2	40.0	2	100.0
Harrison township	6 657	484	7.3	80	5.6	45	4.4	82	7.5	82	4.4	23	16.1
Connersville city (part)	5 467	471	8.6	80	6.7	45	5.3	82	9.0	82	5.5	23	16.5
Jackson township	1 512	75	5.0	21	5.4	17	5.3	11	3.9	33	7.3	18	45.0
Jennings township	879	6	0.7	-	-	-	-	-	-	-	-	-	-
Orange township	736	51	6.9	23	10.3	21	11.1	-	-	18	8.9	-	-
Glenwood town (part)	62	12	19.4	7	43.8	5	35.7	-	-	3	17.6	-	(X)
Posey township	471	17	3.6	6	4.2	6	6.2	-	-	4	3.2	-	(X)
Waterloo township	530	11	2.1	-	-	-	-	-	-	5	2.7	-	(X)
Floyd County	69 679	6 096	8.7	2 265	12.5	1 410	10.4	582	7.4	1 372	6.9	869	36.1
Franklin township	1 320	33	2.5	-	-	-	-	6	3.9	6	1.5	-	-
Georgetown township	8 333	244	2.9	86	3.8	74	4.1	22	3.7	43	1.7	23	13.8
Georgetown town	2 212	69	3.1	21	3.2	16	3.2	3	2.0	17	2.7	6	8.5
Greenville township	6 280	247	3.9	73	3.9	59	4.0	26	5.7	66	3.5	21	12.7
Galena CDP	1 685	49	2.9	7	1.4	7	1.8	8	4.1	16	3.3	-	-
Greenville town	620	25	4.0	4	2.1	4	2.8	11	15.7	9	5.0	2	12.5
Lafayette township	6 321	138	2.2	38	2.3	31	2.3	24	4.3	30	1.6	13	11.2
New Albany township	47 425	5 434	11.5	2 068	17.4	1 246	14.5	504	8.2	1 227	9.3	812	41.8
New Albany city	36 627	5 019	13.7	1 891	21.6	1 158	18.2	478	9.1	1 143	11.4	779	45.5
Fountain County	17 679	1 502	8.5	479	10.4	300	8.7	183	6.9	312	6.2	114	28.1
Cain township	1 131	63	5.6	17	5.9	5	2.2	12	7.1	14	4.1	12	54.5
Hillsboro town	464	44	9.5	13	10.7	2	2.2	6	7.0	12	8.5	10	83.3
Davis township	676	29	4.3	-	-	-	-	-	-	7	3.4	-	-
Fulton township	717	72	10.0	22	10.6	15	10.1	-	-	10	4.6	-	-
Jackson township	686	38	5.5	11	5.0	4	2.6	8	9.3	5	2.6	-	-
Wallace town	107	25	23.4	11	29.7	4	18.2	-	-	5	18.5	-	(X)
Logan township	3 921	407	10.4	167	16.0	112	14.5	40	6.5	65	6.1	37	34.9
Attica city	3 464	390	11.3	167	18.6	112	17.2	40	7.2	65	7.0	37	37.0
Millcreek township	1 459	190	13.0	45	14.1	25	10.2	22	7.8	54	13.5	15	51.7
Kingman town	530	86	16.2	38	27.3	20	21.1	7	8.6	18	13.7	15	75.0
Richland township	864	58	6.7	24	11.3	22	14.9	15	11.2	5	2.0	5	41.7
Mellott town	226	25	11.1	14	21.9	14	28.6	5	15.2	4	5.9	4	36.4
Newtown town	162	13	8.0	10	23.3	8	27.6	-	-	1	2.3	1	100.0
Shawnee township	572	30	5.2	10	6.3	-	-	-	-	7	4.5	-	(X)
Troy township	3 691	276	7.5	85	9.4	63	9.2	35	5.7	61	5.7	13	13.0
Covington city	2 416	178	7.4	52	10.1	33	8.4	35	7.5	26	3.6	8	11.6
Van Buren township	3 020	279	9.2	86	10.7	42	6.9	34	8.1	63	7.2	27	35.1
Veedersburg town	2 314	253	10.9	86	13.8	42	9.3	30	8.6	63	9.3	27	39.1
Wabash township	942	60	6.4	12	5.1	12	6.5	17	14.7	21	7.2	5	31.3
Franklin County	21 900	1 556	7.1	485	7.9	344	7.5	263	9.7	288	4.7	103	27.0
Bath township	371	58	15.6	16	21.6	7	14.6	7	12.5	18	15.4	-	(X)
Blooming Grove township	969	78	8.0	28	10.9	22	9.6	-	-	13	4.8	-	-
Brookville township	5 666	393	6.9	105	6.8	69	6.1	63	7.1	71	4.4	41	30.6
Brookville town	2 494	200	8.0	37	6.6	16	3.9	52	8.6	30	4.4	23	24.5
Butler township	1 186	36	3.0	17	3.9	14	4.5	6	5.9	4	1.3	-	-
Fairfield township	499	49	9.8	35	30.4	31	37.8	-	-	9	6.3	5	45.5
Highland township	1 196	49	4.1	16	5.4	8	3.4	7	6.5	17	4.8	1	4.0
Cedar Grove town	182	12	6.6	4	11.1	2	9.5	-	-	3	5.3	1	8.3
Laurel township	1 784	221	12.4	88	15.7	57	14.9	32	15.5	48	9.7	21	37.5
Laurel town	566	77	13.6	18	11.5	8	8.1	18	22.8	17	11.6	1	9.1
Metamora township	938	64	6.8	25	9.9	25	12.0	-	-	10	3.8	10	23.8
Posey township	940	185	19.7	67	26.7	55	27.8	9	14.5	36	13.2	9	47.4
Ray township	3 710	147	4.0	3	0.3	3	0.4	98	19.5	7	0.7	1	4.2
Batesville city (part)	1 324	4	0.3	-	-	-	-	-	-	-	-	-	-
Oldenburg town	640	113	17.7	2	1.8	2	2.6	91	41.6	3	2.3	1	20.0
Salt Creek township	986	90	9.1	32	10.4	12	5.4	6	3.8	25	8.8	-	-
Springfield township	1 364	114	8.4	53	11.3	41	10.8	20	14.9	23	6.2	15	50.0
Mount Carmel town	122	33	27.0	10	25.0	7	21.2	3	21.4	9	28.1	3	60.0
Whitewater township	2 291	72	3.1	-	-	-	-	15	7.8	7	1.1	-	-
Fulton County	20 225	1 531	7.6	485	9.5	351	9.1	226	7.5	288	5.0	123	26.3
Aubbeenaubbee township	1 618	154	9.5	45	10.6	32	9.5	10	5.5	34	7.6	6	35.3
Henry township	2 861	195	6.8	44	5.5	42	7.0	37	10.6	36	4.6	10	17.2
Akron town	1 036	79	7.6	14	4.7	12	5.1	25	16.3	16	5.6	8	21.6

Table 15. **Poverty Status in 1999: 2000**—Con.

[Data based on a sample (except Tables 65-68). For information on confidentiality protection, coverage, sampling error, and nonsampling error, see Appendix G.
For location of definitions, see "How to Use This Census Report"]

State County County Subdivision Place	Population for whom poverty status is determined									Families with income in 1999 below poverty level			
		Income in 1999 below poverty level								All families		Families with female householder, no husband present, with related children under 18 years	
		All ages		Related children				Population 65 years and over					
				Under 18 years		5 to 17 years							
	Total	Number	Percent	Number	Percent	Number	Percent	Number	Percent	Number	Percent	Number	Percent
Fulton County—Con.													
Liberty township	1 706	95	5.6	12	3.1	2	0.8	10	3.5	27	5.1	3	42.9
Fulton town	333	8	2.4	2	2.5	2	4.9	-	-	3	3.3	3	75.0
Newcastle township	1 190	99	8.3	47	16.9	28	16.0	10	8.0	20	5.6	14	28.0
Richland township	853	31	3.6	6	2.8	-	-	16	18.4	9	3.8	9	37.5
Rochester township	9 947	839	8.4	309	12.3	230	12.0	117	7.1	147	5.3	69	26.5
Rochester city	6 231	739	11.9	282	20.4	211	20.3	90	8.2	134	7.8	63	33.3
Union township	1 432	110	7.7	22	6.1	17	6.2	26	9.2	15	3.8	12	41.4
Kewanna town	593	77	13.0	14	9.9	11	10.5	24	18.0	9	6.0	6	30.0
Wayne township	618	8	1.3	-	-	-	-	-	-	-	-	-	-
Gibson County	31 784	2 607	8.2	832	10.4	538	9.1	344	7.2	597	6.6	283	36.6
Barton township	1 774	109	6.1	33	7.1	31	9.0	4	2.0	22	4.4	6	26.1
Mackey town	112	9	8.0	3	10.0	3	13.6	-	-	2	6.5	2	100.0
Somerville town	348	18	5.2	5	4.3	3	4.3	3	7.9	3	3.3	-	-
Center township	1 544	81	5.2	37	10.8	26	9.0	4	2.2	23	5.0	15	62.5
Francisco town	516	49	9.5	19	17.1	10	13.3	2	2.9	15	10.6	11	55.0
Columbia township	3 860	395	10.2	117	13.1	96	14.5	58	8.2	79	6.9	34	29.3
Oakland City city	2 270	271	11.9	73	14.1	58	14.7	49	10.4	50	7.6	17	21.8
Johnson township	3 353	89	2.7	17	1.9	9	1.3	25	5.6	17	1.7	15	29.4
Haubstadt town	1 536	87	5.7	17	4.3	9	2.9	23	9.6	17	4.0	15	38.5
Montgomery township	3 639	234	6.4	80	8.1	64	8.4	39	8.3	47	4.5	9	12.7
Owensville town	1 259	112	8.9	29	8.7	20	9.5	22	8.1	18	5.2	3	12.0
Patoka township	11 058	1 309	11.8	468	17.8	255	13.8	169	8.8	338	10.7	173	48.2
Princeton city	7 703	1 219	15.8	442	23.2	248	18.5	161	11.2	313	15.0	166	49.4
Union township	4 058	145	3.6	27	2.3	16	1.8	12	2.4	13	1.2	10	14.5
Fort Branch town	2 316	103	4.4	19	3.1	13	3.0	12	3.2	10	1.6	10	27.8
Wabash township	23	23	100.0	-	(X)	-	(X)	9	100.0	8	100.0	-	(X)
Washington township	655	18	2.7	-	-	-	-	-	-	-	-	-	(X)
White River township	1 820	204	11.2	53	11.0	41	11.3	24	10.9	50	10.0	21	35.0
Hazleton town	290	75	25.9	24	36.9	20	35.7	5	12.5	19	25.0	2	18.2
Patoka town	816	88	10.8	23	9.5	15	8.8	17	17.5	20	9.6	8	27.6
Grant County	68 871	8 112	11.8	2 741	16.1	1 810	14.4	894	8.7	1 662	8.4	748	35.1
Center township	22 339	3 881	17.4	1 358	24.5	866	21.9	487	13.3	719	12.2	359	41.2
Gas City city (part)	10	6	60.0	-	(X)	-	(X)	-	(X)	-	(X)	-	(X)
Marion city (part)	18 338	3 411	18.6	1 232	26.8	792	24.3	417	13.5	636	13.4	321	43.5
Fairmount township	4 392	385	8.8	141	13.0	107	12.9	38	6.1	87	6.7	29	20.9
Fairmount town	2 847	258	9.1	76	11.8	63	12.5	33	7.8	62	7.4	18	15.3
Fowlerton town	291	54	18.6	27	34.2	23	36.5	5	12.5	10	12.5	1	50.0
Franklin township	7 930	1 347	17.0	445	22.5	280	19.7	78	7.2	313	14.1	179	42.2
Marion city (part)	6 057	1 181	19.5	375	24.4	248	22.6	76	9.1	270	16.7	151	39.6
Sweetser town (part)	129	14	10.9	7	17.9	-	-	-	-	4	9.8	4	66.7
Green township	644	106	16.5	59	40.1	59	42.8	13	8.9	21	11.1	21	100.0
Jefferson township	4 116	368	8.9	74	6.9	52	6.2	30	5.8	59	4.9	24	42.9
Gas City city (part)	-	-	(X)	-	(X)	-	(X)	-	(X)	-	(X)	-	(X)
Matthews town	579	32	5.5	7	4.9	7	5.8	10	11.0	8	4.5	4	80.0
Upland town	2 124	307	14.5	57	11.3	35	9.4	18	6.9	45	7.4	14	34.1
Liberty township	1 087	53	4.9	12	4.6	-	-	7	3.8	17	5.1	5	100.0
Marion city (part)	-	-	(X)	-	(X)	-	(X)	-	(X)	-	(X)	-	(X)
Mill township	11 088	1 048	9.5	403	14.8	262	13.2	98	6.2	217	6.7	65	19.9
Gas City city (part)	5 898	598	10.1	204	13.8	156	14.6	63	8.3	135	8.1	13	6.9
Jonesboro city	1 888	123	6.5	30	6.2	17	4.6	13	5.6	22	4.1	13	24.5
Marion city (part)	12	-	-	-	(X)	-	(X)	-	(X)	-	-	-	(X)
Monroe township	1 584	117	7.4	26	6.9	26	8.5	16	9.8	45	8.8	-	-
Gas City city (part)	-	-	(X)	-	(X)	-	(X)	-	(X)	-	(X)	-	(X)
Marion city (part)	28	-	-	-	-	-	-	-	(X)	-	-	-	(X)
Pleasant township	7 101	190	2.7	27	1.6	14	1.1	100	8.4	25	1.2	-	-
Marion city (part)	2 890	66	2.3	21	3.2	11	2.4	21	3.9	11	1.3	-	-
Sweetser town (part)	772	31	4.0	6	3.4	3	2.3	10	6.5	7	2.9	-	-
Richland township	906	107	11.8	61	26.1	50	25.1	5	4.9	27	9.0	17	68.0
Converse town (part)	235	68	28.9	37	50.0	26	44.1	5	10.2	20	29.9	17	77.3
Sweetser town (part)	-	-	(X)	-	(X)	-	(X)	-	(X)	-	(X)	-	(X)
Sims township	1 654	76	4.6	22	5.9	15	5.1	2	0.9	21	4.2	10	34.5
Swayzee town	960	58	6.0	13	5.5	6	3.4	2	1.6	12	4.2	1	6.3
Van Buren township	2 135	138	6.5	44	7.2	26	5.7	10	4.1	40	6.3	12	28.6
Van Buren town	918	88	9.6	44	14.6	26	14.2	10	9.0	22	8.7	12	37.5
Washington township	3 895	296	7.6	69	7.9	53	8.0	10	1.6	71	5.9	27	48.2
Marion city (part)	1 236	178	14.4	55	20.2	39	20.7	10	5.3	32	9.7	27	48.2
Greene County	32 486	3 566	11.0	1 133	14.3	828	14.0	446	9.5	793	8.4	276	40.5
Beech Creek township	2 413	166	6.9	29	4.5	14	2.8	7	3.8	29	4.4	-	-
Cass township	408	50	12.3	3	4.3	1	1.6	15	30.0	8	7.1	-	-
Newberry town	217	28	12.9	3	10.3	1	4.2	7	25.9	4	6.3	-	-
Center township	3 193	292	9.1	102	11.7	79	11.9	17	7.1	77	8.1	8	9.2
Fairplay township	655	55	8.4	9	5.1	3	2.3	2	2.1	17	9.6	9	64.3
Switz City town (part)	121	25	20.7	6	16.2	1	4.5	2	12.5	9	27.3	5	62.5
Grant township	708	54	7.6	33	19.8	33	29.2	3	3.6	12	5.3	10	37.0
Switz City town (part)	196	9	4.6	2	3.7	2	6.5	3	16.7	3	4.8	1	100.0
Highland township	644	3	0.5	-	-	-	-	-	-	-	-	-	-
Jackson township	1 976	261	13.2	104	21.8	63	18.7	26	11.1	69	11.6	8	100.0
Jefferson township	2 136	236	11.0	68	12.9	62	15.1	31	8.2	47	8.1	24	45.3
Worthington town	1 479	193	13.0	47	15.0	41	16.7	26	8.4	38	9.2	17	37.0
Richland township	4 955	594	12.0	183	15.6	128	15.3	74	9.2	121	8.4	70	50.4
Bloomfield town	2 357	391	16.6	98	21.2	58	18.8	55	11.8	79	12.0	47	45.2
Smith township	340	95	27.9	35	35.7	35	43.8	14	31.8	26	24.8	5	100.0
Stafford township	581	43	7.4	25	12.6	25	13.3	5	13.9	13	8.0	7	46.7
Stockton township	8 389	860	10.3	258	13.4	158	11.4	184	11.7	178	7.3	79	43.9
Linton city	5 364	661	12.3	190	16.5	134	16.1	151	12.8	124	8.2	53	41.1

Table 15. **Poverty Status in 1999: 2000**—Con.

[Data based on a sample (except Tables 65-68). For information on confidentiality protection, coverage, sampling error, and nonsampling error, see Appendix G.
For location of definitions, see "How to Use This Census Report"]

State County County Subdivision Place	Population for whom poverty status is determined									Families with income in 1999 below poverty level			
		Income in 1999 below poverty level								All families		Families with female householder, no husband present, with related children under 18 years	
		All ages		Related children				Population 65 years and over					
				Under 18 years		5 to 17 years							
	Total	Number	Percent	Number	Percent	Number	Percent	Number	Percent	Number	Percent	Number	Percent
Greene County—Con.													
Taylor township	898	138	15.4	16	9.9	16	14.0	28	20.0	35	11.8	-	-
Washington township	1 214	184	15.2	87	24.6	70	27.5	15	8.7	48	13.7	10	58.8
Lyons town	690	143	20.7	60	31.7	43	35.5	15	15.0	42	20.1	10	58.8
Wright township	3 976	535	13.5	181	18.5	141	19.0	25	4.4	113	10.3	46	48.9
Jasonville city	2 359	470	19.9	165	26.0	131	27.0	25	7.1	96	15.6	43	62.3
Hamilton County	181 100	5 300	2.9	1 560	2.8	973	2.5	495	3.8	1 022	2.0	388	12.8
Adams township	4 934	282	5.7	13	1.1	7	0.7	125	18.9	65	4.4	6	6.1
Sheridan town	2 299	136	5.9	13	2.2	7	1.5	52	13.9	17	2.7	6	9.1
Clay township	64 160	1 349	2.1	383	1.9	302	2.0	98	1.9	225	1.2	64	7.0
Carmel city (part)	37 335	949	2.5	285	2.5	258	3.1	71	2.2	171	1.6	45	7.0
Delaware township	28 250	503	1.8	158	1.8	126	2.2	12	0.9	83	1.1	27	6.2
Fishers town (part)	26 112	414	1.6	98	1.2	76	1.4	12	1.1	63	0.9	18	4.4
Noblesville city (part)	-	-	(X)	-	(X)	-	(X)	-	(X)	-	(X)	-	(X)
Fall Creek township	17 068	432	2.5	172	3.0	111	3.1	17	3.0	81	1.7	9	3.8
Fishers town (part)	12 807	269	2.1	106	2.4	60	2.3	-	-	56	1.5	9	4.5
Noblesville city (part)	35	35	100.0	18	100.0	18	100.0	-	(X)	8	100.0	-	(X)
Jackson township	9 648	475	4.9	121	4.6	54	2.9	48	5.6	92	3.3	28	11.6
Arcadia town	1 673	176	10.5	32	7.6	29	9.0	25	12.5	26	6.0	5	10.4
Atlanta town	712	50	7.0	14	5.9	5	3.1	6	10.9	10	5.5	6	25.0
Cicero town	3 954	69	1.7	-	-	-	-	10	2.8	8	0.7	-	-
Noblesville township	34 362	1 671	4.9	602	6.0	331	4.7	146	5.2	375	3.8	215	32.2
Carmel city (part)	-	-	(X)	-	(X)	-	(X)	-	(X)	-	(X)	-	(X)
Noblesville city (part)	28 181	1 492	5.3	532	6.4	295	5.2	122	5.4	334	4.2	198	32.0
Washington township	17 697	446	2.5	93	1.5	31	0.7	40	4.3	73	1.5	39	10.8
Westfield town	8 876	352	4.0	71	2.5	9	0.5	22	3.7	54	2.3	39	14.7
Wayne township	2 388	71	3.0	7	1.1	-	-	9	3.8	6	0.8	-	-
Noblesville city (part)	68	-	-	-	-	-	(X)	-	(X)	-	-	-	(X)
White River township	2 593	71	2.7	11	1.4	11	1.9	-	-	22	3.0	-	-
Hancock County	54 737	1 623	3.0	401	2.8	265	2.5	304	5.1	306	1.9	156	17.8
Blue River township	1 311	11	0.8	-	-	-	-	6	5.4	-	-	-	-
Brandywine township	2 240	109	4.9	52	8.0	27	5.4	9	4.4	24	3.6	-	-
Greenfield city (part)	-	-	(X)	-	(X)	-	(X)	-	(X)	-	(X)	-	(X)
Brown township	2 514	93	3.7	7	1.1	6	1.2	17	6.2	21	2.8	3	12.0
Shirley town (part)	680	32	4.7	7	3.7	6	3.9	10	10.1	9	4.6	3	16.7
Wilkinson town	405	10	2.5	-	-	-	-	7	7.9	4	2.9	-	-
Buck Creek township	6 618	12	0.2	-	-	-	-	12	1.8	-	-	-	-
Cumberland town (part)	2 061	-	-	-	-	-	-	-	-	-	-	-	-
Center township	19 644	661	3.4	172	3.5	111	3.1	126	5.4	132	2.3	71	15.2
Greenfield city (part)	14 101	603	4.3	164	4.7	111	4.4	117	6.2	121	3.0	71	15.9
Green township	1 661	99	6.0	-	-	-	-	69	31.8	21	4.4	-	-
Jackson township	1 794	54	3.0	11	2.4	11	3.1	-	-	8	1.5	-	-
Sugar Creek township	12 088	322	2.7	64	1.9	61	2.4	28	2.3	61	1.7	43	31.6
Cumberland town (part)	851	8	0.9	-	-	-	-	-	-	-	-	-	(X)
New Palestine town	1 254	32	2.6	3	1.0	-	-	11	9.3	6	1.7	6	100.0
Spring Lake town	263	7	2.7	3	8.8	3	10.7	-	-	3	3.3	-	(X)
Vernon township	6 867	262	3.8	95	5.1	49	3.6	37	5.0	39	2.0	39	31.5
Fortville town	3 422	224	6.5	95	9.8	49	7.6	33	8.4	39	4.3	39	41.1
McCordsville town	1 054	-	-	-	-	-	-	-	-	-	-	-	-
Harrison County	33 827	2 159	6.4	640	7.3	471	7.2	366	9.8	480	4.9	210	25.9
Blue River township	1 973	181	9.2	61	12.0	42	11.2	33	14.7	47	8.2	16	35.6
Milltown town (part)	393	51	13.0	14	16.5	11	18.6	13	19.4	11	9.6	-	-
Boone township	1 208	81	6.7	29	11.2	19	9.8	-	-	28	7.3	17	45.9
Laconia town	24	12	50.0	9	81.8	9	81.8	-	-	3	60.0	3	100.0
Franklin township	3 656	80	2.2	9	1.0	6	0.9	42	9.3	21	1.9	1	1.8
Lanesville town	620	13	2.1	1	0.5	1	0.7	2	3.6	4	2.6	-	-
Harrison township	9 931	718	7.2	238	9.5	168	9.0	128	9.9	155	5.5	80	26.4
Corydon town	2 701	279	10.3	91	15.2	48	11.0	78	14.3	73	9.8	30	33.3
Heth township	1 291	76	5.9	30	7.9	18	6.2	-	-	26	7.7	22	48.9
Mauckport town	89	16	18.0	2	12.5	2	18.2	-	-	4	20.0	2	50.0
Jackson township	5 106	426	8.3	140	10.4	104	11.0	53	12.0	87	5.9	16	21.6
Crandall town	157	15	9.6	2	8.0	2	11.8	5	23.8	3	7.5	3	50.0
Morgan township	3 724	297	8.0	78	7.5	59	7.2	38	11.3	62	6.0	34	32.7
Palmyra town	602	47	7.8	7	4.5	2	1.9	6	6.7	7	4.7	-	-
Posey township	2 718	65	2.4	-	-	-	-	43	16.8	3	0.4	-	-
Elizabeth town	137	14	10.2	-	-	-	-	14	31.1	3	8.6	-	-
Spencer township	1 783	131	7.3	28	6.9	28	8.5	10	4.3	28	5.3	11	22.4
Milltown town (part)	14	-	-	-	(X)	-	(X)	-	-	-	-	-	(X)
Taylor township	675	-	-	-	-	-	-	-	-	-	-	-	(X)
Washington township	201	10	5.0	-	-	-	-	5	18.5	2	3.8	-	(X)
New Amsterdam town	-	-	(X)	-	(X)	-	(X)	-	(X)	-	(X)	-	(X)
Webster township	1 561	94	6.0	27	6.1	27	7.5	14	10.9	21	4.7	13	25.0
New Middletown town	64	4	6.3	-	-	-	-	4	100.0	-	-	-	(X)
Hendricks County	100 678	3 665	3.6	895	3.2	698	3.3	692	7.4	832	2.8	299	15.5
Brown township	8 125	224	2.8	57	2.2	40	2.2	-	-	68	2.8	11	12.4
Brownsburg town (part)	1 944	41	2.1	20	2.9	20	4.9	-	-	11	1.9	11	27.5
Center township	9 379	270	2.9	35	1.3	35	1.8	79	7.9	46	1.7	23	10.3
Danville town	5 997	151	2.5	23	1.3	23	1.7	51	7.7	35	2.1	12	7.1
Clay township	2 109	112	5.3	42	7.0	39	8.6	14	5.7	25	4.1	1	3.7
Amo town	404	27	6.7	4	3.3	4	4.5	3	5.9	5	4.9	-	-
Coatesville town	529	22	4.2	8	4.6	5	4.5	4	6.7	4	3.0	-	-
Eel River township	1 686	127	7.5	49	11.0	37	10.6	19	11.0	31	6.5	11	32.4
Jamestown town (part)	5	-	-	-	(X)	-	(X)	-	(X)	-	-	-	(X)
North Salem town	580	53	9.1	21	12.6	12	9.6	5	7.4	11	6.8	4	15.4
Franklin township	1 298	11	0.8	-	-	-	-	-	-	-	-	-	-

Table 15. **Poverty Status in 1999: 2000**—Con.

[Data based on a sample (except Tables 65-68). For information on confidentiality protection, coverage, sampling error, and nonsampling error, see Appendix G.
For location of definitions, see "How to Use This Census Report"]

State County County Subdivision Place	Population for whom poverty status is determined									Families with income in 1999 below poverty level			
		Income in 1999 below poverty level								All families		Families with female householder, no husband present, with related children under 18 years	
		All ages		Related children				Population 65 years and over					
				Under 18 years		5 to 17 years							
	Total	Number	Percent	Number	Percent	Number	Percent	Number	Percent	Number	Percent	Number	Percent
Hendricks County—Con.													
Franklin township—Con.													
Stilesville town	285	-	-	-	-	-	-	-	-	-	-	-	-
Guilford township	20 184	1 050	5.2	237	4.6	157	4.0	227	9.5	204	3.5	84	16.4
Plainfield town (part)	16 513	899	5.4	215	4.8	135	4.0	197	9.9	173	3.8	69	14.6
Liberty township	5 070	160	3.2	35	2.6	31	3.0	34	6.7	45	3.0	16	17.8
Clayton town	737	36	4.9	11	5.1	7	5.3	4	5.6	6	2.8	2	7.7
Plainfield town (part)	-	-	(X)	-	(X)	-	(X)	-	(X)	-	(X)	-	(X)
Lincoln township	18 742	484	2.6	110	2.1	86	2.2	92	4.6	110	2.0	64	17.2
Brownsburg town (part)	12 155	281	2.3	35	1.0	21	0.8	65	4.6	49	1.4	28	11.6
Marion township	1 425	9	0.6	-	-	-	-	5	2.9	-	-	-	-
Middle township	4 649	257	5.5	51	3.8	48	4.8	98	21.7	72	5.2	4	5.2
Brownsburg town (part)	43	-	-	-	(X)	-	(X)	-	(X)	-	-	-	(X)
Pittsboro town	1 609	48	3.0	6	1.3	3	1.0	10	5.0	8	1.7	2	4.3
Union township	1 771	88	5.0	17	3.8	-	-	14	7.7	15	3.0	5	17.2
Lizton town	386	12	3.1	2	1.5	-	-	1	3.6	3	3.0	3	16.7
Washington township	26 240	873	3.3	262	3.4	225	4.1	110	6.7	216	2.8	80	19.1
Avon town	5 806	170	2.9	51	2.9	37	2.8	53	15.8	45	2.7	32	30.2
Plainfield town (part)	841	-	-	-	-	-	-	-	-	-	-	-	-
Henry County	47 671	3 730	7.8	1 136	10.0	716	8.5	488	6.8	838	6.0	386	35.5
Blue River township	1 264	68	5.4	22	6.3	11	4.3	5	2.8	14	3.8	6	60.0
Mooreland town	393	40	10.2	18	15.4	7	10.3	5	8.1	10	9.2	2	33.3
Dudley township	1 014	43	4.2	21	10.0	21	11.5	2	1.4	9	2.8	-	-
Straughn town	281	43	15.3	21	26.6	21	31.8	2	5.3	9	11.1	-	-
Fall Creek township	4 676	251	5.4	91	7.5	50	5.4	22	3.7	64	4.6	31	22.3
Middletown town	2 383	195	8.2	63	9.8	31	6.3	10	3.3	49	7.4	31	23.7
Franklin township	1 137	104	9.1	46	16.4	31	15.1	9	6.0	20	5.8	3	25.0
Lewisville town	408	34	8.3	14	12.1	14	14.7	-	-	5	4.5	3	25.0
Greensboro township	1 470	124	8.4	42	10.5	28	9.8	29	13.2	17	4.0	8	25.0
Greensboro town	182	10	5.5	-	-	-	-	2	6.9	3	5.7	-	-
Kennard town	432	43	10.0	23	15.2	16	14.3	4	5.8	6	5.5	4	25.0
Shirley town (part)	116	18	15.5	8	30.8	3	23.1	5	17.2	6	15.4	4	100.0
Harrison township	1 554	95	6.1	21	5.4	14	4.7	10	5.2	12	2.5	2	15.4
Cadiz town	160	21	13.1	2	4.9	-	-	5	55.6	4	10.5	2	40.0
Henry township	23 085	2 336	10.1	663	12.9	415	11.0	321	8.1	537	8.1	278	41.1
New Castle city	17 335	2 154	12.4	629	15.7	399	13.9	263	9.2	512	10.6	278	46.4
Jefferson township	1 504	43	2.9	6	1.5	3	1.0	17	7.8	8	1.9	2	14.3
Sulphur Springs town	361	14	3.9	-	-	-	-	-	-	4	3.8	-	-
Liberty township	1 414	18	1.3	14	4.6	14	5.9	-	-	4	0.8	4	100.0
Prairie township	3 286	160	4.9	31	3.9	28	4.7	22	6.9	36	3.6	3	6.7
Mount Summit town	301	16	5.3	2	2.7	2	3.3	-	-	5	5.4	2	100.0
Springport town	157	15	9.6	6	12.0	6	17.1	4	17.4	4	8.5	1	25.0
Spiceland township	2 212	61	2.8	11	2.0	4	1.0	20	5.6	13	2.0	8	27.6
Dunreith town	170	8	4.7	-	-	-	-	3	12.5	1	1.8	-	-
Spiceland town	760	19	2.5	6	3.1	4	2.9	6	6.9	5	2.3	3	25.0
Stoney Creek township	863	44	5.1	19	8.2	9	6.0	5	4.5	11	4.3	6	60.0
Blountsville town	180	16	8.9	-	-	-	-	5	27.8	5	10.4	-	(X)
Wayne township	4 192	383	9.1	149	13.9	88	11.1	26	4.8	93	7.5	35	41.2
Knightstown town	2 140	151	7.1	44	8.6	15	4.2	17	4.1	44	7.0	19	30.6
Howard County	83 719	7 944	9.5	2 809	13.2	1 599	10.4	705	6.5	1 556	6.6	831	30.6
Center township	46 519	5 902	12.7	1 976	17.3	1 113	14.3	610	9.2	1 111	8.8	598	32.8
Kokomo city (part)	41 741	5 459	13.1	1 805	17.8	1 002	14.7	579	9.7	1 024	9.2	552	33.9
Clay township	4 028	47	1.2	-	-	-	-	-	-	-	-	-	-
Ervin township	2 342	145	6.2	73	11.2	64	11.4	-	-	27	3.8	4	12.1
Harrison township	8 354	530	6.3	228	10.4	119	7.6	13	1.7	137	5.5	122	37.2
Kokomo city (part)	2 393	373	15.6	196	26.9	105	22.8	-	-	121	19.0	110	45.5
Honey Creek township	1 983	75	3.8	23	4.3	11	2.8	13	5.3	14	2.3	7	14.6
Russiaville town	1 073	61	5.7	23	7.6	11	5.2	6	4.4	14	4.4	7	20.0
Howard township	2 872	193	6.7	92	16.1	69	15.3	-	-	26	3.0	6	18.8
Jackson township	575	44	7.7	-	-	-	-	7	9.1	7	4.8	-	-
Liberty township	5 147	256	5.0	89	6.0	41	3.5	14	2.5	53	3.5	18	15.9
Greentown town	2 542	235	9.2	89	12.4	41	7.7	10	3.2	48	6.5	18	20.7
Monroe township	1 398	68	4.9	35	7.9	25	7.0	-	-	15	3.9	9	37.5
Taylor township	9 569	625	6.5	258	10.5	131	7.2	48	4.2	150	5.2	60	25.3
Indian Heights CDP	3 390	157	4.6	63	6.1	42	5.5	17	4.7	40	4.1	30	22.9
Kokomo city (part)	1 103	68	6.2	41	20.3	29	21.8	-	-	16	4.6	3	100.0
Union township	932	59	6.3	35	16.8	26	18.1	-	-	16	5.0	7	100.0
Huntington County	36 599	2 030	5.5	605	6.2	439	6.1	268	5.7	379	3.7	181	20.7
Clear Creek township	1 772	31	1.7	11	2.0	11	2.5	14	7.9	6	1.1	-	-
Dallas township	2 267	109	4.8	36	5.5	31	6.4	14	5.9	24	3.5	8	13.3
Andrews town	1 329	109	8.2	36	9.0	31	10.7	14	9.4	24	6.2	8	20.5
Huntington township	20 086	1 461	7.3	437	8.4	294	7.9	176	6.5	268	4.8	149	23.4
Huntington city	16 674	1 346	8.1	406	9.2	269	8.7	166	7.4	246	5.5	137	22.9
Jackson township	3 837	131	3.4	43	4.2	35	4.5	12	2.9	18	1.7	6	10.9
Roanoke town	1 490	81	5.4	31	7.9	23	7.7	7	4.0	11	2.7	6	18.2
Jefferson township	882	17	1.9	3	1.8	3	2.6	-	-	2	0.7	2	100.0
Mount Etna town (part)	40	-	-	-	-	-	-	-	-	-	-	-	(X)
Lancaster township	1 201	69	5.7	30	9.0	24	8.8	-	-	14	4.1	4	22.2
Mount Etna town (part)	59	11	18.6	7	38.9	7	38.9	-	-	2	10.5	-	-
Polk township	526	-	-	-	-	-	-	-	-	-	-	-	-
Mount Etna town (part)	2	-	-	-	(X)	-	(X)	-	(X)	-	(X)	-	(X)
Rock Creek township	1 423	45	3.2	17	4.2	13	4.0	-	-	6	1.5	3	11.1
Markle town (part)	664	40	6.0	17	9.1	13	10.0	-	-	6	3.4	3	21.4
Salamonie township	2 171	115	5.3	28	4.8	28	6.1	21	5.6	28	4.6	9	21.4
Warren town	1 335	41	3.1	9	2.3	9	3.2	15	8.1	7	2.0	3	10.3
Union township	1 218	25	2.1	-	-	-	-	20	15.9	13	3.4	-	-

Table 15. **Poverty Status in 1999: 2000**—Con.

[Data based on a sample (except Tables 65-68). For information on confidentiality protection, coverage, sampling error, and nonsampling error, see Appendix G.
For location of definitions, see "How to Use This Census Report"]

State County County Subdivision Place	Population for whom poverty status is determined									Families with income in 1999 below poverty level			
		Income in 1999 below poverty level								All families		Families with female householder, no husband present, with related children under 18 years	
		All ages		Related children				Population 65 years and over					
				Under 18 years		5 to 17 years							
	Total	Number	Percent	Number	Percent	Number	Percent	Number	Percent	Number	Percent	Number	Percent
Huntington County—Con.													
Union township—Con.													
Markle town (part)	-	-	(X)	-	(X)	-	(X)	-	(X)	-	(X)	-	(X)
Warren township	743	4	0.5	-	-	-	-	-	-	-	-	-	-
Wayne township	473	23	4.9	-	-	-	-	11	11.3	-	-	-	(X)
Mount Etna town (part)	2	-	-	-	(X)	-	(X)	-	(X)	-	-	-	(X)
Jackson County	40 562	3 428	8.5	995	9.7	655	8.8	458	9.0	757	6.5	303	28.9
Brownstown township	5 103	464	9.1	172	12.9	136	13.3	50	7.0	114	7.6	44	28.9
Brownstown town	2 862	335	11.7	144	18.0	117	19.1	24	6.2	71	8.9	44	34.9
Carr township	1 382	142	10.3	50	14.0	36	13.2	16	9.5	34	8.3	11	26.2
Medora town	585	64	10.9	15	10.7	9	8.1	12	13.2	13	7.2	1	5.0
Driftwood township	876	23	2.6	-	-	-	-	6	4.4	-	-	-	-
Grassy Fork township	889	7	0.8	-	-	-	-	-	-	-	-	-	-
Hamilton township	1 588	29	1.8	-	-	-	-	10	5.5	-	-	-	-
Jackson township	19 142	1 945	10.2	557	11.4	324	9.5	259	10.9	430	8.2	202	33.4
Seymour city (part)	16 268	1 597	9.8	406	9.9	235	8.3	237	11.8	347	7.9	150	32.0
Owen township	1 744	164	9.4	73	14.7	32	10.1	36	16.6	44	8.3	27	57.4
Pershing township	1 426	82	5.8	30	8.8	30	10.8	9	5.2	15	3.3	-	-
Redding township	3 865	268	6.9	41	4.4	34	4.8	35	8.0	50	4.4	10	13.7
Seymour city (part)	1 308	166	12.7	20	6.8	13	5.9	16	9.9	32	9.3	-	-
Salt Creek township	177	19	10.7	-	-	-	-	-	-	-	-	-	(X)
Vernon township	3 436	222	6.5	39	4.8	30	5.0	37	8.5	59	5.6	9	9.9
Crothersville town	1 541	135	8.8	30	8.5	25	9.2	16	7.3	34	7.3	9	20.9
Washington township	934	63	6.7	33	13.5	33	18.2	-	-	11	4.2	-	(X)
Jasper County	28 914	1 923	6.7	639	8.0	471	7.9	180	5.1	380	4.6	125	25.8
Barkley township	834	59	7.1	44	21.0	36	20.9	-	-	7	2.6	-	(X)
Carpenter township	2 117	107	5.1	33	5.6	21	4.9	15	4.6	16	2.8	11	33.3
Remington town	1 433	107	7.5	33	8.4	21	8.5	15	7.1	16	4.4	11	37.9
Gillam township	720	53	7.4	-	-	-	-	15	14.6	6	2.7	-	-
Hanging Grove township	267	19	7.1	-	-	-	-	5	100.0	5	6.4	-	(X)
Jordan township	352	27	7.7	-	-	-	-	10	20.8	5	4.3	-	-
Kankakee township	955	82	8.6	36	13.0	24	12.4	-	-	21	7.2	9	33.3
Keener township	8 522	492	5.8	143	5.9	109	6.0	40	3.8	120	4.9	19	14.1
De Motte town	3 161	244	7.7	60	7.5	55	9.0	40	6.5	62	7.0	19	26.8
Roselawn CDP (part)	1 459	86	5.9	16	3.7	16	5.4	-	-	22	5.2	-	-
Marion township	6 235	666	10.7	226	13.7	140	11.9	84	8.7	131	7.5	50	30.5
Collegeville CDP	215	42	19.5	19	39.6	12	29.3	-	-	12	15.4	-	-
Rensselaer city	5 043	504	10.0	149	11.8	76	8.8	71	8.0	92	6.6	43	29.5
Milroy township	245	22	9.0	5	11.6	5	26.3	-	-	6	8.0	-	(X)
Newton township	784	-	-	-	-	-	-	-	-	-	-	-	-
Union township	1 346	24	1.8	-	-	-	-	-	-	-	-	-	(X)
Walker township	2 972	254	8.5	137	14.4	128	17.3	-	-	43	5.5	29	80.6
Wheatfield township	3 565	118	3.3	15	1.5	8	1.2	11	3.5	20	2.0	7	11.3
Wheatfield town	708	53	7.5	13	7.5	6	5.7	5	5.0	11	6.1	6	33.3
Jay County	21 515	1 955	9.1	701	12.4	439	10.7	245	7.9	348	5.8	167	39.0
Bearcreek township	1 429	296	20.7	187	33.5	114	30.1	3	2.0	47	12.8	-	-
Bryant town	297	13	4.4	-	-	-	-	-	-	-	-	-	(X)
Greene township	931	35	3.8	6	2.4	6	3.7	-	-	7	2.6	7	63.6
Jackson township	1 050	58	5.5	24	6.5	24	8.7	5	6.2	11	3.9	-	(X)
Jefferson township	782	30	3.8	3	1.2	-	-	9	11.4	6	3.0	6	54.5
Knox township	569	48	8.4	5	4.0	-	-	13	13.3	11	6.0	-	(X)
Madison township	650	73	11.2	32	12.5	25	12.3	21	40.4	13	8.5	6	50.0
Salamonia town	143	23	16.1	15	28.8	14	35.9	2	66.7	6	16.2	6	54.5
Noble township	664	13	2.0	-	-	-	-	-	-	-	-	-	(X)
Penn township	1 171	79	6.7	22	7.4	18	8.5	22	10.4	15	4.8	9	31.0
Pennville town	703	66	9.4	22	11.3	18	12.7	9	9.3	15	8.5	9	31.0
Pike township	903	98	10.9	54	20.0	37	15.9	-	-	23	8.6	7	100.0
Richland township	4 862	477	9.8	131	11.3	76	9.1	70	9.4	101	7.2	45	30.2
Dunkirk city (part)	2 518	253	10.0	50	8.5	26	6.1	43	10.4	50	6.9	11	16.9
Redkey town	1 426	200	14.0	70	21.1	44	18.5	25	11.6	45	11.2	28	50.9
Wabash township	533	38	7.1	21	12.3	8	5.3	-	-	7	5.3	-	-
Wayne township	7 971	710	8.9	216	12.0	131	10.6	102	7.6	107	4.7	87	45.1
Portland city	6 234	596	9.6	163	11.9	90	9.6	96	9.0	88	5.1	81	50.6
Jefferson County	29 811	2 861	9.6	942	12.5	666	11.9	327	8.4	647	7.6	277	31.1
Graham township	1 679	103	6.1	30	6.0	23	6.1	8	4.5	25	5.2	11	40.7
Hanover township	4 199	339	8.1	117	10.4	77	9.0	7	1.4	75	6.0	31	22.3
Hanover town	2 732	232	8.5	80	10.8	55	10.3	7	2.3	46	5.7	23	21.5
Lancaster township	1 623	112	6.9	37	8.3	26	8.5	19	12.1	30	6.5	8	24.2
Dupont town	383	74	19.3	37	25.7	26	24.8	-	-	17	16.8	8	33.3
Madison township	16 019	1 745	10.9	548	14.5	366	13.4	243	9.9	396	8.7	191	34.1
Madison city	11 337	1 396	12.3	469	18.3	310	16.3	160	8.6	321	10.2	150	38.3
Milton township	892	86	9.6	30	12.4	26	12.9	15	18.3	23	9.5	2	25.0
Brooksburg town	79	2	2.5	-	-	-	-	2	28.6	-	-	-	(X)
Monroe township	350	15	4.3	-	-	-	-	-	-	7	7.1	-	-
Republican township	1 557	95	6.1	41	9.7	41	13.9	7	5.3	24	5.4	17	34.0
Saluda township	1 398	232	16.6	100	30.5	75	29.3	11	7.4	49	11.5	17	41.5
Shelby township	1 062	43	4.0	5	1.5	5	2.0	8	9.5	8	2.6	-	-
Smyrna township	1 032	91	8.8	34	12.7	27	11.3	9	7.5	10	3.4	-	-
Jennings County	27 200	2 511	9.2	740	10.0	519	9.6	330	11.8	463	6.0	191	31.0
Bigger township	783	35	4.5	-	-	-	-	10	22.7	8	3.6	-	-
Campbell township	1 742	367	21.1	44	9.8	44	13.3	31	19.0	23	6.5	7	12.5
Center township	8 424	865	10.3	287	12.6	202	12.8	152	14.9	160	6.9	76	31.7
North Vernon city (part)	6 345	746	11.8	267	15.5	188	16.1	117	14.8	129	7.6	68	30.8
Columbia township	676	9	1.3	-	-	-	-	-	-	-	-	-	-

Table 15. **Poverty Status in 1999: 2000**—Con.

[Data based on a sample (except Tables 65-68). For information on confidentiality protection, coverage, sampling error, and nonsampling error, see Appendix G.
For location of definitions, see "How to Use This Census Report"]

State County County Subdivision Place	Population for whom poverty status is determined									Families with income in 1999 below poverty level			
		Income in 1999 below poverty level								All families		Families with female householder, no husband present, with related children under 18 years	
		All ages		Related children				Population 65 years and over					
				Under 18 years		5 to 17 years							
	Total	Number	Percent	Number	Percent	Number	Percent	Number	Percent	Number	Percent	Number	Percent
Jennings County—Con.													
Geneva township	7 582	621	8.2	212	9.6	148	9.0	65	9.4	158	7.2	70	36.8
Lovett township	1 104	90	8.2	33	11.8	20	9.9	11	8.5	20	6.3	13	100.0
Marion township	1 041	61	5.9	35	12.0	20	10.2	7	7.9	7	2.3	-	-
Montgomery township	941	89	9.5	18	7.4	18	8.3	15	13.2	10	3.5	6	50.0
Sand Creek township	674	59	8.8	21	13.5	-	-	8	7.5	13	6.1	5	100.0
Spencer township	1 940	189	9.7	46	9.9	34	9.2	11	5.9	37	6.5	-	-
Vernon township	2 293	126	5.5	44	7.1	33	7.0	20	13.1	27	4.0	14	25.9
North Vernon city (part)	-	-	(X)	-	(X)	-	(X)	-	(X)	-	(X)	-	(X)
Vernon town	274	26	9.5	13	18.1	11	22.9	2	4.3	4	5.2	4	23.5
Johnson County	112 587	6 337	5.6	1 745	5.7	1 196	5.4	896	7.7	1 050	3.3	420	16.5
Blue River township	5 019	525	10.5	176	14.0	154	15.5	55	9.9	100	7.1	26	26.5
Edinburgh town (part)	4 130	501	12.1	176	16.6	154	19.0	55	12.1	88	7.9	26	30.2
Clark township	1 829	44	2.4	-	-	-	-	26	11.9	8	1.4	-	-
Franklin township	17 270	1 266	7.3	319	7.0	168	5.3	276	10.9	196	4.3	56	11.5
Franklin city (part)	15 146	1 210	8.0	319	8.0	168	6.3	253	10.9	186	4.7	56	11.7
Whiteland town (part)	-	-	(X)	-	(X)	-	(X)	-	(X)	-	(X)	-	(X)
Hensley township	2 888	103	3.6	30	3.7	22	3.6	6	2.4	7	0.8	3	12.5
Trafalgar town (part)	817	69	8.4	30	10.3	22	10.9	6	9.7	7	3.5	3	14.3
Needham township	4 535	261	5.8	87	6.7	38	4.2	25	5.2	54	4.1	34	17.5
Franklin city (part)	2 260	169	7.5	60	9.3	25	5.8	13	5.4	39	5.5	25	18.2
Nineveh township	4 016	539	13.4	25	3.0	22	3.3	24	5.5	13	1.3	-	-
Princes Lakes town	1 471	91	6.2	25	6.0	22	7.2	12	8.6	10	2.4	-	-
Trafalgar town (part)	-	-	(X)	-	(X)	-	(X)	-	(X)	-	(X)	-	(X)
Pleasant township	39 552	2 513	6.4	750	7.3	509	7.1	428	9.7	437	4.0	215	19.6
Franklin city (part)	1 163	36	3.1	-	-	-	-	8	9.5	-	-	-	-
Greenwood city (part)	28 508	2 185	7.7	628	9.0	396	8.4	369	10.5	373	4.8	175	20.7
New Whiteland town	4 685	139	3.0	61	4.4	61	6.3	30	6.6	36	2.7	20	18.7
Whiteland town (part)	3 808	72	1.9	34	2.6	25	2.6	-	-	11	1.0	11	11.0
Union township	2 235	103	4.6	13	2.7	7	1.8	10	3.0	11	1.7	3	12.0
Bargersville town (part)	430	43	10.0	13	10.7	7	7.9	-	-	11	9.2	3	14.3
White River township	35 243	983	2.8	345	3.3	276	3.5	46	1.9	224	2.1	83	15.3
Bargersville town (part)	1 693	49	2.9	20	3.8	13	3.4	2	2.0	11	2.4	6	17.6
Greenwood city (part)	6 672	294	4.4	120	6.3	107	7.9	-	-	70	3.6	30	17.4
Knox County	36 899	5 922	16.0	1 716	19.7	1 114	17.1	693	12.4	1 178	11.6	453	43.7
Busseron township	1 285	217	16.9	42	14.8	24	10.9	23	13.1	52	14.0	12	46.2
Oaktown town	597	105	17.6	23	17.8	16	17.4	17	19.3	21	13.3	6	33.3
Decker township	164	20	12.2	8	100.0	8	100.0	-	-	12	24.0	-	(X)
Harrison township	1 929	118	6.1	44	10.0	24	7.0	9	2.8	27	4.8	11	44.0
Monroe City town	533	38	7.1	12	9.0	9	8.8	2	2.0	11	7.2	6	30.0
Johnson township	1 671	117	7.0	27	6.1	19	5.1	49	17.7	16	3.3	2	5.1
Decker town	277	59	21.3	27	26.7	19	22.6	7	20.6	11	14.3	2	10.5
Palmyra township	1 751	59	3.4	15	3.2	8	2.1	-	-	18	3.3	-	-
Steen township	922	85	9.2	23	9.5	18	8.4	8	6.8	19	7.1	5	31.3
Wheatland town	480	78	16.3	23	18.9	18	17.3	6	8.1	17	12.1	5	31.3
Vigo township	4 620	1 000	21.6	361	33.1	228	29.3	117	15.0	206	15.7	99	67.8
Bicknell city (part)	2 801	782	27.9	297	43.2	195	39.5	91	19.0	152	20.1	79	67.5
Edwardsport town	356	73	20.5	30	38.5	23	41.8	4	8.9	17	15.6	5	71.4
Sandborn town	461	53	11.5	12	11.2	10	12.0	6	6.1	11	7.9	2	28.6
Vincennes township	21 042	3 984	18.9	1 135	23.2	736	21.1	389	12.5	767	13.8	315	44.6
Vincennes city	16 769	3 476	20.7	956	25.9	616	23.5	333	12.7	650	15.0	288	44.7
Washington township	2 373	255	10.7	50	8.6	38	8.3	73	18.6	55	8.1	9	22.0
Bicknell city (part)	551	99	18.0	21	14.9	13	11.7	26	33.8	15	10.2	-	-
Bruceville town	451	63	14.0	21	16.3	17	16.8	8	11.0	17	12.6	9	32.1
Widner township	1 142	67	5.9	11	3.8	11	4.8	25	14.7	6	1.7	-	-
Kosciusko County	72 614	4 668	6.4	1 436	7.1	956	6.5	637	7.9	881	4.4	306	21.4
Clay township	1 636	81	5.0	32	8.5	18	6.5	9	5.5	15	3.2	7	33.3
Claypool town	316	30	9.5	7	8.0	3	5.0	3	11.1	6	7.9	2	33.3
Etna township	1 504	65	4.3	19	3.4	13	2.9	6	4.5	9	2.3	3	8.3
Etna Green town	651	32	4.9	6	2.6	6	3.8	6	9.2	5	3.1	3	9.7
Franklin township	1 038	119	11.5	53	16.5	51	20.3	-	-	32	10.4	7	43.8
Mentone town (part)	205	9	4.4	2	3.1	-	-	-	-	3	5.3	-	-
Harrison township	3 408	184	5.4	47	5.4	38	5.7	29	6.1	45	4.8	11	17.7
Mentone town (part)	630	44	7.0	19	9.8	17	11.8	2	2.4	9	5.9	4	19.0
Jackson township	1 287	63	4.9	10	2.7	10	3.7	20	18.7	19	5.6	7	50.0
Sidney town	185	16	8.6	4	7.4	4	11.8	2	6.9	5	10.9	2	50.0
Jefferson township	1 586	55	3.5	25	4.4	25	6.5	-	-	15	3.6	9	39.1
Nappanee city (part)	227	-	-	-	-	-	-	-	(X)	-	-	-	-
Lake township	1 704	139	8.2	45	10.8	22	8.3	26	12.1	33	6.4	5	20.0
Silver Lake town	547	66	12.1	22	14.5	6	6.4	9	10.2	15	9.4	5	33.3
Monroe township	1 180	101	8.6	24	6.3	-	-	14	11.0	19	6.2	5	20.0
Plain township	7 240	449	6.2	150	7.5	76	5.7	32	5.3	65	3.1	27	18.2
Leesburg town	599	31	5.2	4	2.6	3	3.0	3	6.3	4	2.3	-	-
Warsaw city (part)	31	-	-	-	(X)	-	(X)	-	(X)	-	-	-	(X)
Prairie township	1 493	148	9.9	77	19.7	70	22.4	13	6.4	35	8.5	9	32.1
Scott township	1 769	98	5.5	43	5.5	28	4.8	17	19.5	14	3.8	-	(X)
Seward township	2 518	168	6.7	32	4.4	32	5.6	56	21.4	35	4.9	-	-
Burket town	199	23	11.6	-	-	-	-	4	26.7	2	4.3	-	-
Tippecanoe township	6 540	312	4.8	66	4.8	51	5.0	50	5.2	42	2.1	15	17.4
North Webster town	1 052	68	6.5	20	8.7	14	8.6	16	8.4	11	3.8	3	17.6
Turkey Creek township	9 029	462	5.1	137	5.9	69	3.9	73	6.2	84	3.3	30	16.5
Syracuse town	3 042	172	5.7	55	6.9	20	3.2	14	4.1	25	3.2	12	11.8
Van Buren township	3 812	187	4.9	75	7.5	55	6.8	13	3.0	33	3.0	12	18.2
Milford town	1 499	60	4.0	9	2.3	7	2.4	13	6.4	10	2.4	8	20.0
Washington township	2 931	265	9.0	104	12.4	80	13.5	15	6.5	58	6.9	18	20.9
Pierceton town	683	81	11.9	33	15.3	29	18.2	6	11.8	16	9.4	7	23.3

Table 15. **Poverty Status in 1999: 2000**—Con.

[Data based on a sample (except Tables 65-68). For information on confidentiality protection, coverage, sampling error, and nonsampling error, see Appendix G.
For location of definitions, see "How to Use This Census Report"]

State County County Subdivision Place	Population for whom poverty status is determined									Families with income in 1999 below poverty level			
		Income in 1999 below poverty level								All families		Families with female householder, no husband present, with related children under 18 years	
		All ages		Related children				Population 65 years and over					
				Under 18 years		5 to 17 years							
	Total	Number	Percent	Number	Percent	Number	Percent	Number	Percent	Number	Percent	Number	Percent
Kosciusko County—Con.													
Wayne township	23 939	1 772	7.4	497	7.3	318	6.5	264	10.0	328	5.1	141	24.4
Warsaw city (part)	11 788	1 083	9.2	269	8.7	172	8.0	206	13.4	212	6.9	88	27.9
Winona Lake town	3 681	248	6.7	57	5.3	30	3.7	21	7.0	35	3.6	19	18.1
LaGrange County	34 624	2 668	7.7	1 064	9.2	755	9.1	304	9.1	480	5.4	77	16.0
Bloomfield township	5 170	460	8.9	166	12.3	103	11.4	43	7.0	91	6.5	32	23.4
Lagrange town (part)	2 782	200	7.2	45	5.8	32	6.3	36	10.0	34	4.8	21	17.4
Clay township	3 013	186	6.2	102	7.6	71	7.2	23	8.7	24	3.8	-	-
Lagrange town (part)	50	-	-	-	-	-	-	-	-	-	-	-	(X)
Clearspring township	3 828	490	12.8	230	16.5	172	17.1	71	25.5	91	9.8	12	28.6
Topeka town (part)	677	69	10.2	27	13.4	10	7.9	10	14.3	15	7.7	12	40.0
Eden township	3 541	227	6.4	116	7.4	100	9.4	18	11.0	32	3.9	2	8.3
Topeka town (part)	475	36	7.6	14	9.5	10	9.4	2	4.1	9	6.8	2	16.7
Greenfield township	1 301	68	5.2	6	1.8	6	2.3	31	17.7	19	5.2	-	-
Johnson township	3 268	295	9.0	109	12.2	60	9.4	38	8.8	73	7.5	10	23.8
Wolcottville town (part)	493	76	15.4	35	21.5	24	21.6	6	11.5	18	13.8	10	55.6
Lima township	2 246	107	4.8	26	4.8	17	4.1	8	3.2	20	3.1	5	11.1
Milford township	2 957	96	3.2	15	2.1	4	0.7	3	0.7	10	1.1	-	-
Newbury township	4 477	391	8.7	209	12.2	184	14.9	35	8.3	54	5.1	7	15.9
Shipshewana town	539	43	8.0	3	2.9	1	1.4	21	20.8	10	6.0	2	16.7
Springfield township	1 345	124	9.2	46	11.0	8	2.6	7	4.8	19	5.2	-	-
Van Buren township	3 478	224	6.4	39	3.0	30	3.3	27	13.8	47	5.7	9	25.0
Lake County	477 747	58 380	12.2	22 546	17.8	15 205	16.4	4 871	8.0	12 342	9.7	7 380	38.4
Calumet township	126 154	27 270	21.6	11 546	32.1	7 644	29.5	1 848	12.1	5 973	18.3	4 079	44.4
Gary city (part)	101 025	26 027	25.8	11 190	37.9	7 391	35.0	1 756	14.0	5 718	22.2	3 932	47.0
Griffith town (part)	17 210	674	3.9	168	3.9	110	3.4	58	3.1	127	2.7	74	13.9
Lake Station city (part)	-	-	(X)	-	(X)	-	(X)	-	(X)	-	(X)	-	(X)
Cedar Creek township	10 519	444	4.2	170	5.6	156	6.8	21	2.2	90	3.1	70	35.0
Lake Dalecarlia CDP	1 259	52	4.1	17	5.0	17	6.6	10	6.1	6	1.9	-	-
Lowell town (part)	5 712	343	6.0	131	8.0	117	9.7	11	2.2	75	4.8	61	38.9
Center township	25 117	1 210	4.8	354	5.7	240	5.1	110	3.4	211	3.0	42	13.6
Cedar Lake town (part)	4 726	333	7.0	114	7.9	57	5.6	29	9.3	56	4.6	34	44.7
Crown Point city (part)	13 977	598	4.3	146	4.8	119	5.0	77	3.3	94	2.4	8	4.0
Eagle Creek township	1 682	90	5.4	18	6.5	18	7.9	21	8.6	12	2.4	6	14.6
Hanover township	8 678	373	4.3	87	3.6	81	4.5	32	3.7	73	3.0	35	30.4
Cedar Lake town (part)	4 448	273	6.1	56	5.0	50	5.8	32	6.2	41	3.3	23	24.0
St. John town (part)	1 719	61	3.5	24	3.9	24	5.8	-	-	19	4.0	12	100.0
Hobart township	39 175	3 581	9.1	1 242	12.9	842	12.0	365	7.1	657	6.2	328	31.0
Gary city (part)	248	90	36.3	19	25.0	12	19.4	26	52.0	11	23.4	4	23.5
Hobart city (part)	22 456	1 165	5.2	336	6.4	246	6.2	172	5.2	201	3.2	111	22.6
Lake Station city (part)	13 790	2 008	14.6	789	21.3	543	21.2	138	10.0	382	10.6	185	40.2
New Chicago town	2 152	305	14.2	98	18.9	41	12.1	22	6.8	63	10.6	28	32.9
North township	164 318	21 905	13.3	8 287	19.2	5 596	17.8	1 981	8.5	4 736	11.0	2 617	40.0
East Chicago city	32 186	7 845	24.4	3 250	33.3	2 270	33.0	685	15.6	1 793	22.5	1 118	53.0
Hammond city	82 396	11 807	14.3	4 342	19.7	2 765	17.7	976	9.3	2 515	12.0	1 330	37.9
Highland town	23 484	708	3.0	170	3.4	125	3.3	145	3.7	123	1.8	52	12.7
Munster town	21 125	912	4.3	265	5.2	239	5.8	107	2.9	174	2.8	39	11.6
Whiting city	5 127	633	12.3	260	19.5	197	19.0	68	9.1	131	10.1	78	44.6
Ross township	37 990	1 432	3.8	320	3.5	223	3.3	264	4.8	233	2.2	61	6.9
Crown Point city (part)	4 947	106	2.1	17	1.5	9	1.1	22	2.9	18	1.3	-	-
Hobart city (part)	2 642	36	1.4	-	-	-	-	-	-	-	-	-	-
Merrillville town	30 229	1 285	4.3	303	4.1	214	3.9	237	5.5	215	2.6	61	7.9
St. John township	52 453	1 573	3.0	328	2.4	245	2.4	142	2.7	236	1.6	74	10.5
Dyer town	13 492	463	3.4	140	3.9	90	3.3	42	3.0	99	2.5	11	5.7
Griffith town (part)	24	-	-	-	-	-	-	-	(X)	-	-	-	(X)
St. John town (part)	6 660	83	1.2	-	-	-	-	23	3.7	8	0.4	-	-
Schererville town	24 743	779	3.1	115	1.9	96	2.1	56	2.2	95	1.4	56	13.1
West Creek township	4 958	252	5.1	56	4.2	43	4.4	66	12.2	63	4.5	13	21.3
Lowell town (part)	1 583	133	8.4	36	7.2	23	7.0	26	13.5	37	8.7	13	24.5
Schneider town	341	20	5.9	5	4.9	5	7.7	2	5.7	4	4.3	-	-
Winfield township	6 703	250	3.7	138	7.0	117	8.3	21	3.8	58	3.0	55	44.7
Lakes of the Four Seasons CDP (part)	4 029	137	3.4	98	8.2	98	11.3	-	-	39	3.2	39	51.3
Winfield town	2 094	58	2.8	14	2.4	11	2.7	16	8.5	5	0.9	2	9.1
LaPorte County	103 386	8 994	8.7	3 027	11.5	1 891	9.8	1 299	9.0	1 814	6.3	863	26.6
Cass township	1 643	63	3.8	17	3.9	9	2.9	12	7.0	16	3.4	2	11.1
Wanatah town (part)	672	37	5.5	15	9.5	7	6.2	3	3.6	6	3.2	2	28.6
Center township	23 843	2 030	8.5	582	9.8	346	8.1	373	11.0	353	5.5	185	26.8
La Porte city (part)	17 574	1 897	10.8	559	13.0	323	10.6	355	12.7	343	7.4	185	29.0
Clinton township	1 393	79	5.7	27	7.0	23	7.4	8	4.5	15	3.9	-	-
Wanatah town (part)	330	16	4.8	6	6.0	2	3.2	3	15.0	4	4.5	-	-
Coolspring township	14 804	1 262	8.5	511	13.9	290	11.2	105	5.1	283	6.8	158	28.0
Michigan City city (part)	6 991	961	13.7	410	23.0	217	18.7	59	5.1	222	11.9	145	33.3
Trail Creek town (part)	896	9	1.0	-	-	-	-	9	3.8	4	1.3	-	-
Dewey township	921	18	2.0	2	1.0	2	1.1	2	1.5	3	1.1	3	20.0
La Crosse town	539	8	1.5	-	-	-	-	2	2.4	-	-	-	-
Galena township	1 707	59	3.5	13	3.6	6	2.1	23	10.6	6	1.1	-	-
Hanna township	972	67	6.9	14	6.2	7	4.2	-	-	23	7.6	-	-
Hudson township	1 909	135	7.1	-	-	-	-	30	15.2	28	5.2	-	-
Johnson township	222	15	6.8	-	-	-	-	-	-	-	-	-	-
Kankakee township	4 313	247	5.7	57	4.8	24	2.8	42	7.7	42	3.5	10	11.5
La Porte city (part)	1 118	90	8.1	16	5.2	-	-	9	5.1	10	3.1	10	20.4
Lincoln township	1 834	81	4.4	34	9.1	34	11.3	14	3.9	21	3.5	14	41.2
Michigan township	26 780	3 222	12.0	1 229	17.7	790	15.5	420	10.3	633	8.7	340	26.4
Long Beach town	1 576	14	0.9	-	-	-	-	-	-	-	-	-	-
Michiana Shores town (part)	150	2	1.3	-	-	-	-	2	4.4	-	-	-	-
Michigan City city (part)	23 061	3 049	13.2	1 190	19.3	757	16.9	356	11.1	608	9.9	340	27.5

Table 15. **Poverty Status in 1999: 2000**—Con.

[Data based on a sample (except Tables 65-68). For information on confidentiality protection, coverage, sampling error, and nonsampling error, see Appendix G.
For location of definitions, see "How to Use This Census Report"]

State County County Subdivision Place	Population for whom poverty status is determined									Families with income in 1999 below poverty level			
		Income in 1999 below poverty level								All families		Families with female householder, no husband present, with related children under 18 years	
		All ages		Related children				Population 65 years and over					
				Under 18 years		5 to 17 years							
	Total	Number	Percent	Number	Percent	Number	Percent	Number	Percent	Number	Percent	Number	Percent
LaPorte County—Con.													
Michigan township—Con.													
Pottawattamie Park town	301	26	8.6	2	2.9	2	3.3	4	4.5	3	3.4	-	-
Trail Creek town (part)	1 413	113	8.0	37	11.9	31	14.2	52	16.4	18	4.2	-	-
New Durham township	4 069	325	8.0	111	11.0	82	11.4	23	5.1	57	5.1	32	43.2
Westville town	2 092	132	6.3	29	6.0	15	4.6	11	4.2	18	3.3	18	34.0
Noble township	1 570	58	3.7	23	5.1	23	7.4	-	-	12	2.6	-	-
Pleasant township	3 129	288	9.2	95	12.3	43	6.8	76	17.6	82	9.1	39	38.6
La Porte city (part)	1 137	271	23.8	95	35.6	43	20.6	65	23.4	82	24.6	39	54.9
Prairie township	220	2	0.9	-	-	-	-	2	9.1	-	-	-	-
Scipio township	3 895	183	4.7	28	3.1	28	4.0	59	8.1	31	2.6	7	17.1
La Porte city (part)	1 202	48	4.0	-	-	-	-	27	11.4	-	-	-	-
Springfield township	4 710	358	7.6	100	8.9	46	5.4	57	8.2	87	6.6	14	23.0
Michiana Shores town (part)	131	5	3.8	-	-	-	-	2	5.4	-	-	-	-
Union township	2 462	364	14.8	141	19.3	108	19.8	24	9.9	81	11.9	34	34.3
Kingsford Heights town	1 448	194	13.4	90	18.4	66	17.1	11	9.1	45	11.4	27	34.2
Washington township	1 207	66	5.5	16	4.5	16	5.7	15	19.7	14	4.1	12	92.3
Kingsbury town	207	20	9.7	5	10.9	5	12.8	-	-	3	4.6	3	75.0
Wills township	1 783	72	4.0	27	4.4	14	3.2	14	16.7	27	5.4	13	36.1
Lawrence County	45 023	4 432	9.8	1 274	11.6	853	10.6	535	8.5	952	7.3	354	32.0
Bono township	722	60	8.3	17	8.7	17	10.4	12	11.0	15	6.8	-	(X)
Guthrie township	1 544	294	19.0	90	23.2	49	16.0	31	20.5	73	16.5	13	34.2
Indian Creek township	2 701	279	10.3	97	15.2	44	9.6	11	4.5	77	9.6	30	76.9
Oolitic town (part)	-	-	(X)	-	(X)	-	(X)	-	(X)	-	(X)	-	(X)
Marion township	9 466	1 081	11.4	341	13.7	200	11.0	126	11.1	256	9.4	109	38.9
Mitchell city	4 372	739	16.9	240	20.9	143	16.8	103	16.7	171	14.0	84	39.4
Marshall township	4 651	163	3.5	53	4.0	48	5.3	17	3.8	35	2.7	12	23.1
Perry township	1 744	124	7.1	56	11.9	46	12.8	8	5.9	33	6.3	22	38.6
Pleasant Run township	1 784	204	11.4	83	21.4	57	24.2	9	4.4	53	8.9	24	40.7
Shawswick township	20 085	2 053	10.2	520	11.6	375	11.2	266	7.4	389	6.8	144	25.4
Bedford city	13 268	1 532	11.5	361	12.8	251	12.4	236	8.6	273	7.4	98	23.1
Oolitic town (part)	1 169	154	13.2	47	17.9	23	12.5	19	12.2	45	13.4	25	50.0
Spice Valley township	2 326	174	7.5	17	2.9	17	3.7	55	18.6	21	3.2	-	-
Madison County	127 897	11 941	9.3	4 022	12.9	2 751	12.1	1 161	6.1	2 550	7.0	1 262	30.2
Adams township	3 775	82	2.2	-	-	-	-	32	6.9	24	2.1	-	-
Anderson city (part)	8	-	-	-	(X)	-	(X)	-	-	-	(X)	-	(X)
Markleville town	493	4	0.8	-	-	-	-	-	-	-	-	-	-
Anderson township	57 876	7 591	13.1	2 722	20.1	1 867	19.7	643	6.7	1 647	10.5	850	34.2
Anderson city (part)	55 681	7 546	13.6	2 714	20.7	1 863	20.2	630	7.0	1 642	10.9	845	34.6
Country Club Heights town	93	4	4.3	-	-	-	-	-	-	-	-	-	(X)
Edgewood town	2 020	38	1.9	8	2.1	4	1.5	13	2.8	5	0.8	5	11.6
River Forest town	29	-	-	-	-	-	-	-	-	-	-	-	(X)
Woodlawn Heights town	53	3	5.7	-	-	-	(X)	-	-	-	-	-	(X)
Boone township	868	64	7.4	31	12.5	24	11.6	-	-	11	4.8	11	40.7
Duck Creek township	486	13	2.7	-	-	-	-	6	13.3	-	-	-	(X)
Elwood city (part)	-	-	(X)	-	(X)	-	(X)	-	(X)	-	(X)	-	(X)
Fall Creek township	10 781	374	3.5	129	4.3	38	1.7	50	4.2	86	2.7	65	30.5
Anderson city (part)	-	-	(X)	-	(X)	-	(X)	-	(X)	-	(X)	-	(X)
Pendleton town	3 366	139	4.1	57	5.7	10	1.6	-	-	35	3.7	35	35.0
Green township	3 402	110	3.2	13	1.5	9	1.4	8	2.0	12	1.1	6	5.9
Ingalls town	1 202	65	5.4	13	3.7	9	3.3	8	6.7	12	3.7	6	22.2
Jackson township	1 975	85	4.3	19	4.2	10	2.8	6	2.0	8	1.3	-	-
Lafayette township	5 425	222	4.1	62	4.8	31	3.1	2	0.3	52	3.1	29	15.0
Anderson city (part)	1 406	111	7.9	30	8.6	16	5.6	-	-	33	7.9	16	16.7
Frankton town (part)	413	26	6.3	3	2.3	3	3.1	2	4.1	6	5.1	-	-
Monroe township	10 218	696	6.8	181	6.4	102	4.7	131	10.0	121	4.2	43	20.0
Alexandria city	6 591	462	7.0	82	4.1	36	2.3	122	15.0	78	4.2	-	-
Orestes town	367	14	3.8	-	-	-	-	6	11.8	-	-	-	-
Pipe Creek township	13 361	1 795	13.4	657	19.7	520	20.2	179	9.1	407	10.3	191	42.1
Elwood city (part)	9 313	1 420	15.2	495	21.0	379	21.4	127	9.4	325	11.7	144	40.9
Frankton town (part)	1 494	129	8.6	54	13.0	41	13.2	10	4.4	29	6.8	15	29.4
Richland township	5 160	229	4.4	36	3.6	36	5.0	21	2.4	38	2.4	8	10.4
Anderson city (part)	340	25	7.4	5	7.7	5	14.7	-	-	6	6.6	-	-
Stony Creek township	3 615	205	5.7	59	6.3	32	4.5	-	-	55	5.1	29	27.6
Lapel town	1 884	108	5.7	43	7.7	21	5.0	-	-	26	4.8	24	27.3
Union township	9 138	296	3.2	47	2.2	37	2.4	69	5.6	53	1.9	24	11.8
Anderson city (part)	34	-	-	-	(X)	-	(X)	-	-	-	-	-	(X)
Chesterfield town (part)	2 944	175	5.9	42	6.0	37	7.9	29	7.5	24	2.9	16	12.7
Van Buren township	1 817	179	9.9	66	14.8	45	14.1	14	5.1	36	6.6	6	15.8
Summitville town	1 077	85	7.9	38	14.6	26	14.6	12	8.8	17	5.2	6	50.0
Marion County	840 300	95 827	11.4	32 934	15.3	21 874	14.4	7 217	8.0	18 640	8.7	10 996	29.9
Center township	159 527	38 856	24.4	14 090	33.8	9 869	33.0	2 836	15.7	7 445	20.2	4 406	45.3
Beech Grove city (part)	3 024	115	3.8	-	-	-	-	34	8.4	-	-	-	-
Indianapolis city (balance) (part)	156 503	38 741	24.8	14 090	34.5	9 869	33.7	2 802	15.9	7 445	20.7	4 406	45.8
Decatur township	24 421	1 451	5.9	445	6.3	298	5.8	100	4.9	266	3.9	160	17.7
Indianapolis city (balance) (part)	24 421	1 451	5.9	445	6.3	298	5.8	100	4.9	266	3.9	160	17.7
Franklin township	32 005	1 120	3.5	362	4.0	273	4.3	50	2.0	204	2.3	95	14.2
Beech Grove city (part)	1 291	136	10.5	52	11.4	52	16.8	-	-	38	12.9	38	36.9
Indianapolis city (balance) (part)	30 714	984	3.2	310	3.6	221	3.6	50	2.2	166	1.9	57	10.1
Lawrence township	110 945	9 860	8.9	3 916	12.1	2 478	10.7	491	5.7	2 119	7.1	1 337	25.8
Indianapolis city (balance) (part)	72 180	7 275	10.1	2 991	14.2	1 828	12.0	345	6.0	1 622	8.4	1 091	28.9
Lawrence city	38 765	2 585	6.7	925	8.2	650	8.2	146	5.1	497	4.8	246	17.3
Perry township	90 907	6 247	6.9	1 819	8.2	1 094	6.9	571	4.9	1 089	4.4	622	22.2
Beech Grove city (part)	9 483	587	6.2	59	2.6	26	1.5	157	11.3	123	4.9	21	7.5
Homecroft town	751	16	2.1	2	1.3	-	-	-	-	3	1.3	3	15.0
Indianapolis city (balance) (part)	78 754	5 525	7.0	1 726	8.9	1 045	7.6	406	4.1	939	4.4	582	23.7

Table 15. **Poverty Status in 1999: 2000**—Con.

[Data based on a sample (except Tables 65-68). For information on confidentiality protection, coverage, sampling error, and nonsampling error, see Appendix G.
For location of definitions, see "How to Use This Census Report"]

State County County Subdivision Place	Population for whom poverty status is determined									Families with income in 1999 below poverty level			
		Income in 1999 below poverty level								All families		Families with female householder, no husband present, with related children under 18 years	
		All ages		Related children				Population 65 years and over					
				Under 18 years		5 to 17 years							
	Total	Number	Percent	Number	Percent	Number	Percent	Number	Percent	Number	Percent	Number	Percent
Marion County—Con.													
Perry township—Con.													
Southport city	1 919	119	6.2	32	7.2	23	6.6	8	3.6	24	4.3	16	31.4
Pike township	70 535	4 942	7.0	1 297	7.1	787	6.5	561	10.7	950	5.3	482	17.1
Clermont town (part)	394	4	1.0	-	-	-	-	-	-	-	-	-	-
Indianapolis city (balance) (part)	70 141	4 938	7.0	1 297	7.1	787	6.5	561	10.8	950	5.4	482	17.1
Warren township	92 448	8 240	8.9	3 116	12.6	2 043	11.5	592	5.3	1 745	7.0	1 136	25.6
Beech Grove city (part)	-	-	(X)	-	(X)	-	(X)	-	(X)	-	(X)	-	(X)
Cumberland town (part)	2 397	341	14.2	182	21.1	156	24.8	7	7.3	79	13.3	72	37.9
Indianapolis city (balance) (part)	88 376	7 795	8.8	2 929	12.5	1 882	11.2	526	5.0	1 647	6.9	1 062	25.2
Warren Park town	1 675	104	6.2	5	1.7	5	2.1	59	9.6	19	4.9	2	5.4
Washington township	128 963	10 241	7.9	2 848	10.5	1 802	9.3	796	4.7	1 913	6.0	1 201	25.8
Crows Nest town	84	-	-	-	-	-	-	-	-	-	-	-	(X)
Indianapolis city (balance) (part)	125 533	10 199	8.1	2 848	10.9	1 802	9.7	789	4.8	1 911	6.1	1 201	26.0
Meridian Hills town	1 727	4	0.2	-	-	-	-	-	-	-	-	-	-
North Crows Nest town	42	-	-	-	-	-	-	-	-	-	-	-	(X)
Rocky Ripple town	704	17	2.4	-	-	-	-	4	3.3	2	1.1	-	-
Spring Hill town	125	13	10.4	-	-	-	(X)	-	-	-	-	-	(X)
Williams Creek town	410	5	1.2	-	-	-	-	-	-	-	-	-	(X)
Wynnedale town	338	3	0.9	-	-	-	-	3	4.5	-	-	-	-
Wayne township	130 549	14 870	11.4	5 041	15.6	3 230	14.2	1 220	9.0	2 909	8.7	1 557	27.7
Clermont town (part)	1 074	96	8.9	24	9.6	12	6.2	26	17.0	16	5.6	-	-
Indianapolis city (balance) (part)	116 653	13 652	11.7	4 819	16.4	3 104	15.0	976	8.8	2 709	9.1	1 475	28.7
Speedway town	12 822	1 122	8.8	198	7.7	114	6.3	218	9.5	184	5.6	82	17.9
Marshall County	44 594	3 017	6.8	914	7.3	569	6.2	374	6.6	586	4.8	207	22.7
Bourbon township	2 968	150	5.1	63	6.8	35	5.3	17	5.1	30	3.8	6	10.7
Bourbon town	1 708	100	5.9	43	8.0	31	8.6	17	8.4	18	4.1	6	15.4
Center township	14 420	1 443	10.0	441	11.5	243	8.9	133	7.5	270	7.1	111	30.8
Plymouth city (part)	9 406	1 233	13.1	391	15.9	216	13.0	113	9.6	247	10.4	97	33.4
German township	8 492	411	4.8	120	4.6	83	4.4	55	5.4	66	2.9	22	14.5
Bremen town	4 481	292	6.5	97	7.4	65	6.9	33	5.3	50	4.2	18	14.4
Green township	1 063	33	3.1	-	-	-	-	2	1.6	10	3.1	-	-
Argos town (part)	25	-	-	-	-	-	-	-	(X)	-	-	-	-
North township	4 002	142	3.5	64	5.9	45	5.3	20	4.0	35	3.1	23	25.6
La Paz town	501	26	5.2	11	9.6	7	7.8	2	4.2	6	4.1	6	19.4
Polk township	2 804	65	2.3	20	2.6	20	3.1	-	-	21	2.7	6	12.0
Koontz Lake CDP (part)	165	-	-	-	-	-	-	-	-	-	-	-	(X)
Tippecanoe township	1 297	74	5.7	22	6.5	-	-	24	13.6	14	3.6	-	-
Union township	3 049	279	9.2	86	11.8	63	11.4	31	5.8	56	6.5	17	23.3
Culver town	1 466	153	10.4	39	11.5	29	10.9	21	7.0	32	8.5	11	22.9
Walnut township	2 652	211	8.0	58	6.9	46	7.2	31	11.5	42	5.9	17	37.0
Argos town (part)	1 562	182	11.7	58	12.6	46	13.3	31	18.8	37	8.8	17	40.5
West township	3 847	209	5.4	40	4.0	34	4.6	61	10.0	42	3.7	5	8.1
Plymouth city (part)	-	-	(X)	-	(X)	-	(X)	-	(X)	-	(X)	-	(X)
Martin County	10 240	1 149	11.2	335	13.0	220	11.4	169	11.8	234	8.1	65	35.1
Center township	1 757	175	10.0	57	13.9	42	13.8	20	9.4	42	8.1	14	34.1
Shoals town (part)	482	81	16.8	16	22.9	11	20.0	12	8.6	16	11.6	8	57.1
Halbert township	1 715	196	11.4	28	6.9	14	4.4	33	14.8	29	5.9	7	17.1
Shoals town (part)	267	72	27.0	20	51.3	12	44.4	4	6.9	14	20.6	2	40.0
Lost River township	498	34	6.8	-	-	-	-	12	13.6	13	8.3	-	(X)
Mitcheltree township	596	144	24.2	56	31.8	45	35.7	33	30.0	18	13.0	5	100.0
Perry township	4 900	560	11.4	183	14.6	119	12.3	64	8.8	122	9.0	39	41.9
Crane town	191	26	13.6	14	26.9	7	20.0	1	3.0	5	9.6	-	-
Loogootee city	2 730	449	16.4	147	23.2	103	21.7	50	10.7	93	13.1	35	51.5
Rutherford township	774	40	5.2	11	4.8	-	-	7	9.9	10	4.4	-	-
Miami County	34 421	2 751	8.0	997	10.9	645	9.5	242	5.4	593	6.0	270	32.3
Allen township	748	15	2.0	-	-	-	-	2	3.2	-	-	-	-
Macy town	230	6	2.6	-	-	-	-	-	-	-	-	-	-
Butler township	865	11	1.3	-	-	-	-	-	-	-	-	-	(X)
Clay township	976	51	5.2	19	8.6	19	10.4	8	7.6	11	3.9	-	-
Deer Creek township	1 683	-	-	-	-	-	-	-	-	-	-	-	-
Grissom AFB CDP (part)	-	-	(X)	-	(X)	-	(X)	-	(X)	-	(X)	-	(X)
Erie township	572	24	4.2	-	-	-	-	19	18.3	-	-	-	(X)
Harrison township	880	51	5.8	15	6.0	7	3.2	5	5.1	14	5.3	-	-
Jackson township	1 856	149	8.0	59	13.2	47	13.7	15	5.3	30	5.5	8	28.6
Amboy town	352	25	7.1	6	7.8	2	3.4	7	11.7	5	4.2	3	37.5
Converse town (part)	915	113	12.3	47	18.5	39	20.7	8	5.6	20	8.0	2	13.3
Jefferson township	2 814	164	5.8	46	6.5	46	8.2	9	2.8	34	4.0	5	7.1
Denver town	590	56	9.5	26	14.8	26	21.5	3	4.9	9	5.0	5	17.2
Mexico CDP	1 091	56	5.1	-	-	-	-	-	-	9	2.9	-	-
Perry township	864	38	4.4	-	-	-	-	4	8.2	9	3.4	-	-
Peru township	12 255	1 199	9.8	433	13.7	258	10.9	111	6.2	254	7.5	105	26.4
Peru city (part)	10 452	1 075	10.3	408	14.6	242	11.6	98	6.2	227	7.9	105	27.9
Pipe Creek township	5 376	420	7.8	162	10.7	111	10.3	32	5.9	103	6.6	55	42.6
Bunker Hill town	963	68	7.1	18	6.7	12	6.2	10	8.5	9	3.3	6	17.6
Grissom AFB CDP (part)	1 641	146	8.9	75	13.5	53	14.0	-	-	37	8.6	30	58.8
Richland township	1 195	74	6.2	22	6.6	18	6.8	8	4.6	14	4.1	6	100.0
Union township	833	61	7.3	18	7.9	-	-	7	6.6	14	5.6	8	100.0
Washington township	3 504	494	14.1	223	27.6	139	24.1	22	4.2	110	10.5	83	68.0
Peru city (part)	2 077	406	19.5	192	36.3	108	29.8	14	4.7	99	17.6	72	71.3
Monroe County	106 196	20 095	18.9	2 465	11.8	1 431	9.6	718	6.9	1 771	7.1	741	27.1
Bean Blossom township	2 783	82	2.9	5	0.6	-	-	4	2.1	19	2.5	-	-
Stinesville town	206	2	1.0	-	-	-	-	2	7.4	-	-	-	-
Benton township	3 234	246	7.6	91	10.9	29	4.6	8	2.7	44	4.6	-	-
Bloomington township	28 588	10 104	35.3	871	22.9	472	17.5	229	9.4	673	13.6	208	35.1

Table 15. **Poverty Status in 1999: 2000**—Con.

[Data based on a sample (except Tables 65-68). For information on confidentiality protection, coverage, sampling error, and nonsampling error, see Appendix G.
For location of definitions, see "How to Use This Census Report"]

State County County Subdivision Place	Population for whom poverty status is determined									Families with income in 1999 below poverty level			
		Income in 1999 below poverty level								All families		Families with female householder, no husband present, with related children under 18 years	
		All ages		Related children				Population 65 years and over					
				Under 18 years		5 to 17 years							
	Total	Number	Percent	Number	Percent	Number	Percent	Number	Percent	Number	Percent	Number	Percent
Monroe County—Con.													
Bloomington township—Con.													
Bloomington city (part)	23 511	9 588	40.8	729	26.5	368	19.7	177	9.7	554	15.9	166	34.8
Clear Creek township	4 078	158	3.9	33	3.8	18	2.7	13	2.7	32	2.7	-	-
Indian Creek township	1 498	82	5.5	39	9.4	39	10.9	-	-	24	5.2	17	37.0
Perry township	38 978	7 357	18.9	732	10.2	379	7.7	288	6.9	601	6.7	308	29.6
Bloomington city (part)	29 101	6 448	22.2	577	12.0	299	9.0	203	6.6	479	7.6	243	31.1
Polk township	345	22	6.4	-	-	-	-	9	33.3	-	-	-	-
Richland township	12 158	786	6.5	251	7.7	155	6.5	88	7.5	150	4.3	96	22.7
Bloomington city (part)	46	7	15.2	-	(X)	-	(X)	-	-	-	-	-	(X)
Ellettsville town	5 083	470	9.2	154	9.8	91	8.0	56	12.6	92	6.7	53	21.2
Salt Creek township	1 394	126	9.0	31	13.3	15	9.4	-	-	26	6.2	-	-
Van Buren township	11 293	980	8.7	343	11.9	255	12.7	49	4.1	176	5.6	108	23.7
Bloomington city (part)	2 652	342	12.9	116	17.3	77	17.2	10	4.5	50	7.2	37	21.8
Washington township	1 847	152	8.2	69	16.0	69	19.4	30	15.5	26	5.1	4	25.0
Montgomery County	36 330	3 024	8.3	1 072	11.2	731	10.2	343	7.0	631	6.1	281	30.8
Brown township	1 728	37	2.1	10	2.5	5	1.7	6	2.7	8	1.5	5	17.2
New Market town (part)	110	-	-	-	-	-	-	-	-	-	-	-	(X)
Waveland town	417	12	2.9	5	6.0	5	8.2	-	-	2	1.6	2	28.6
Clark township	1 830	82	4.5	37	7.1	37	10.1	20	8.3	17	3.2	11	22.0
Ladoga town	949	73	7.7	37	12.1	37	17.2	11	8.7	17	6.4	11	31.4
Coal Creek township	1 615	140	8.7	55	11.2	55	14.3	31	15.3	24	5.4	6	21.4
New Richmond town	339	13	3.8	-	-	-	-	9	16.7	-	-	-	-
Wingate town	316	70	22.2	35	30.7	35	34.7	14	23.7	13	15.9	-	-
Franklin township	1 900	86	4.5	19	3.6	11	2.9	13	5.3	19	3.5	6	17.1
Darlington town	874	62	7.1	19	7.1	11	5.6	13	8.5	12	5.3	6	23.1
Madison township	1 291	54	4.2	22	6.5	22	8.3	9	5.2	12	3.0	9	42.9
Linden town	699	35	5.0	10	6.0	10	8.7	9	8.4	8	3.9	6	33.3
Ripley township	1 090	119	10.9	50	17.1	43	18.5	21	11.3	29	9.0	15	68.2
Alamo town	108	32	29.6	20	42.6	16	39.0	-	-	10	30.3	7	100.0
Scott township	799	67	8.4	27	10.6	27	13.8	-	-	16	7.3	2	8.3
New Market town (part)	191	-	-	-	-	-	-	-	-	-	-	-	-
Sugar Creek township	495	90	18.2	52	30.2	24	17.5	9	28.1	17	11.6	-	(X)
Union township	22 542	2 202	9.8	760	13.1	482	11.1	191	6.2	460	7.3	222	34.0
Crawfordsville city	14 060	1 810	12.9	658	18.9	403	16.3	154	7.0	369	10.0	186	39.0
New Market town (part)	347	3	0.9	-	-	-	-	-	-	-	-	-	-
Walnut township	1 418	32	2.3	11	2.9	11	3.7	16	8.6	10	2.7	3	15.0
New Ross town	328	16	4.9	11	10.5	11	14.7	-	-	3	3.3	3	60.0
Wayne township	1 622	115	7.1	29	7.1	14	5.1	27	11.3	19	3.8	2	6.3
Waynetown town	906	78	8.6	14	6.9	7	5.3	18	13.1	16	5.9	2	12.5
Morgan County	65 733	4 367	6.6	1 305	7.3	878	6.7	666	9.9	1 018	5.3	384	25.9
Adams township	1 219	44	3.6	8	2.6	4	1.8	5	4.4	4	1.1	4	19.0
Ashland township	1 491	7	0.5	-	-	-	-	-	-	-	-	-	-
Baker township	628	55	8.8	20	10.1	8	5.3	7	10.6	5	3.4	5	100.0
Brown township	13 347	717	5.4	318	8.2	192	7.0	31	2.4	186	4.9	109	24.4
Mooresville town	8 843	381	4.3	155	6.6	60	3.9	31	3.3	109	4.2	75	24.3
Clay township	4 108	287	7.0	73	6.7	50	6.2	34	9.3	65	5.4	26	39.4
Bethany town	52	1	1.9	-	-	-	-	1	100.0	-	-	-	(X)
Brooklyn town	1 566	149	9.5	59	14.2	38	14.8	14	10.7	38	8.2	23	46.9
Green township	2 969	108	3.6	15	1.6	8	1.2	12	9.8	35	4.3	-	-
Gregg township	2 856	145	5.1	54	7.0	54	9.1	11	3.4	30	3.6	6	17.6
Harrison township	1 638	66	4.0	-	-	-	-	-	-	11	2.1	-	-
Jackson township	2 975	302	10.2	77	11.5	58	11.6	45	11.8	70	7.6	3	7.5
Morgantown town	942	78	8.3	6	2.6	3	1.8	45	31.3	6	2.2	3	8.3
Jefferson township	3 231	91	2.8	7	0.8	-	-	36	15.8	21	2.2	-	-
Madison township	7 326	427	5.8	88	4.4	76	5.3	147	22.7	125	5.8	30	22.1
Monroe township	4 688	217	4.6	57	4.6	51	5.5	11	2.7	49	3.6	13	21.7
Monrovia town	626	54	8.6	18	14.4	12	13.0	3	2.9	13	6.8	4	25.0
Ray township	1 844	185	10.0	45	7.9	35	8.0	21	11.1	39	7.6	14	26.4
Paragon town	652	87	13.3	19	10.8	9	8.3	8	9.8	20	11.5	4	44.4
Washington township	17 413	1 716	9.9	543	11.9	342	10.4	306	14.5	378	7.6	174	32.2
Martinsville city	11 241	1 300	11.6	368	12.8	258	12.8	259	16.4	270	8.7	118	28.6
Newton County	14 313	993	6.9	235	6.2	158	5.4	182	10.3	194	4.8	57	22.3
Beaver township	1 695	175	10.3	34	8.7	21	7.2	32	11.2	32	6.8	4	16.0
Morocco town	1 100	102	9.3	15	6.6	11	6.5	27	12.2	18	6.1	3	15.0
Colfax township	214	31	14.5	18	21.7	18	23.4	-	-	6	10.9	6	100.0
Grant township	1 265	73	5.8	8	2.5	8	3.1	24	10.9	10	2.9	8	28.6
Goodland town	1 075	67	6.2	8	3.0	8	3.8	24	12.7	10	3.5	8	28.6
Iroquois township	1 353	134	9.9	35	9.1	26	9.0	30	14.6	32	8.2	7	30.4
Brook town	1 050	83	7.9	35	12.1	26	11.9	12	8.7	14	4.6	7	33.3
Jackson township	445	9	2.0	-	-	-	-	4	7.7	-	-	-	-
Mount Ayr town	170	-	-	-	-	-	-	-	-	-	-	-	-
Jefferson township	2 229	149	6.7	28	4.9	22	4.9	39	10.7	30	4.9	7	12.1
Kentland town	1 780	133	7.5	26	5.6	20	5.6	39	13.8	22	4.7	5	8.9
Lake township	2 391	164	6.9	25	3.8	-	-	26	10.7	25	3.8	9	20.9
Lake Village CDP	795	41	5.2	4	1.7	-	-	10	10.5	5	2.6	-	-
Lincoln township	4 211	237	5.6	85	7.4	63	7.1	27	8.5	49	4.0	12	19.4
Roselawn CDP (part)	2 370	64	2.7	15	2.5	6	1.3	-	-	28	3.8	4	11.8
McClellan township	175	21	12.0	2	6.1	-	-	-	(X)	10	17.2	4	100.0
Washington township	335	-	-	-	-	-	-	-	-	-	-	-	(X)
Noble County	45 477	3 588	7.9	1 330	10.1	851	8.9	294	6.2	688	5.6	222	22.1
Albion township	2 157	100	4.6	45	6.6	34	6.9	10	5.1	25	4.5	7	10.3
Albion town (part)	2 110	100	4.7	45	6.7	34	7.0	10	5.3	25	4.6	7	10.3
Allen township	6 699	401	6.0	123	6.5	76	5.8	55	7.3	65	3.5	20	12.0
Avilla town	1 893	107	5.7	34	6.6	24	6.8	10	4.2	16	3.0	8	16.0

Table 15. **Poverty Status in 1999: 2000**—Con.

[Data based on a sample (except Tables 65-68). For information on confidentiality protection, coverage, sampling error, and nonsampling error, see Appendix G.
For location of definitions, see "How to Use This Census Report"]

State County County Subdivision Place	Population for whom poverty status is determined									Families with income in 1999 below poverty level			
		Income in 1999 below poverty level								All families		Families with female householder, no husband present, with related children under 18 years	
		All ages		Related children				Population 65 years and over					
				Under 18 years		5 to 17 years							
	Total	Number	Percent	Number	Percent	Number	Percent	Number	Percent	Number	Percent	Number	Percent
Noble County—Con.													
Allen township—Con.													
Kendallville city (part)	2 563	257	10.0	83	10.8	46	10.5	28	8.9	44	6.4	12	11.5
Elkhart township	1 955	268	13.7	185	23.5	134	21.2	5	4.3	37	7.8	8	15.4
Green township	1 622	20	1.2	8	1.4	8	1.8	5	4.9	7	1.6	-	-
Jefferson township	1 485	84	5.7	36	9.5	6	2.3	11	4.3	12	2.6	-	-
Albion town (part)	-	-	(X)	-	(X)	-	(X)	-	(X)	-	(X)	-	(X)
Noble township	2 792	153	5.5	39	6.7	29	6.2	22	5.6	37	4.4	5	22.7
Orange township	3 892	237	6.1	81	7.5	49	6.3	19	4.8	57	4.9	16	26.7
Rome City town	1 671	155	9.3	56	13.8	33	11.1	17	8.5	39	7.7	13	29.5
Wolcottville town (part)	449	27	6.0	11	7.6	8	7.4	2	6.9	6	4.5	2	16.7
Perry township	6 548	880	13.4	346	16.5	232	15.8	42	8.2	134	8.5	44	23.4
Ligonier city	4 421	634	14.3	242	17.7	141	14.6	24	6.0	78	7.5	18	13.4
Sparta township	3 013	289	9.6	120	11.5	69	9.4	18	7.0	49	6.3	20	29.4
Cromwell town	416	61	14.7	19	17.6	9	10.2	6	14.3	14	11.7	4	50.0
Swan township	2 307	134	5.8	24	4.1	16	3.7	16	6.2	38	5.5	8	44.4
Washington township	1 225	2	0.2	-	-	-	-	-	-	-	-	-	-
Wayne township	10 125	947	9.4	301	11.4	183	9.5	91	7.2	209	7.6	88	32.1
Kendallville city (part)	6 710	659	9.8	185	10.7	90	7.7	83	8.5	149	8.5	77	30.2
York township	1 657	73	4.4	22	4.4	15	3.8	-	-	18	4.0	6	15.4
Ohio County	5 572	398	7.1	104	7.5	63	6.0	83	11.4	94	5.8	26	23.9
Cass township	786	-	-	-	-	-	-	-	-	-	-	-	-
Pike township	285	-	-	-	-	-	-	-	-	-	-	-	(X)
Randolph township	4 006	342	8.5	91	9.0	50	6.5	83	16.4	78	7.0	15	16.1
Rising Sun city	2 378	244	10.3	70	12.1	42	9.5	58	15.1	44	7.0	15	31.3
Union township	495	56	11.3	13	9.9	13	13.3	-	-	16	11.5	11	100.0
Orange County	18 971	2 345	12.4	791	16.1	646	17.7	342	12.9	489	9.0	177	40.2
French Lick township	4 505	562	12.5	159	15.6	135	18.0	138	18.2	107	8.1	56	47.5
French Lick town	1 826	341	18.7	139	33.7	119	42.5	62	17.8	62	11.8	42	64.6
West Baden Springs town	641	62	9.7	10	6.8	10	9.3	13	13.5	19	10.3	7	50.0
Greenfield township	640	61	9.5	29	13.9	23	16.1	12	13.8	6	3.2	6	23.1
Jackson township	623	74	11.9	30	23.3	16	15.1	12	14.8	16	8.6	6	50.0
Northeast township	601	166	27.6	63	37.5	41	32.3	6	21.4	41	22.5	3	10.0
Northwest township	440	79	18.0	23	27.4	23	36.5	8	13.8	21	16.4	-	-
Orangeville township	478	-	-	-	-	-	-	-	-	-	-	-	(X)
Orleans township	3 541	512	14.5	207	20.1	172	22.5	66	12.0	100	10.6	26	51.0
Orleans town	2 259	388	17.2	131	21.9	102	24.5	66	16.3	78	12.3	19	51.4
Paoli township	5 665	734	13.0	237	15.8	198	17.9	92	12.3	162	10.1	67	38.7
Paoli town	3 646	552	15.1	149	15.2	124	16.8	76	13.3	130	12.8	52	41.3
Southeast township	1 496	57	3.8	3	1.0	-	-	8	4.8	9	2.0	3	33.3
Stampers Creek township	982	100	10.2	40	11.4	38	15.0	-	-	27	10.6	10	62.5
Owen County	21 430	2 006	9.4	679	12.0	517	12.1	209	8.0	377	6.1	132	24.6
Clay township	2 583	285	11.0	81	12.3	74	15.8	32	11.9	57	7.3	22	40.7
Franklin township	1 169	80	6.8	16	4.6	16	6.1	14	9.8	15	4.6	-	-
Harrison township	482	58	12.0	23	19.7	12	15.4	7	9.0	11	7.9	11	34.4
Jackson township	1 846	226	12.2	107	21.4	83	22.2	14	5.9	39	7.6	17	34.0
Jefferson township	1 099	135	12.3	34	10.8	34	15.3	12	7.8	21	6.5	-	-
Jennings township	816	56	6.9	16	9.5	16	11.9	-	-	16	6.8	-	-
Lafayette township	1 374	84	6.1	25	6.0	-	-	6	5.3	12	2.9	-	-
Marion township	1 090	230	21.1	91	29.0	51	22.3	12	8.9	26	9.9	10	33.3
Montgomery township	1 151	44	3.8	-	-	-	-	8	6.8	-	-	-	-
Morgan township	1 037	86	8.3	27	12.5	19	13.3	-	-	25	7.5	7	33.3
Taylor township	1 054	144	13.7	72	19.8	68	23.0	-	-	35	11.7	-	-
Washington township	6 144	431	7.0	131	8.6	99	8.3	68	7.8	86	4.9	45	23.7
Spencer town	2 347	223	9.5	84	13.2	64	14.9	37	8.8	52	8.4	25	21.9
Wayne township	1 585	147	9.3	56	14.4	45	15.4	36	18.3	34	6.8	20	42.6
Gosport town	650	112	17.2	56	30.4	45	33.3	4	4.4	26	14.4	20	57.1
Parke County	16 080	1 842	11.5	746	18.3	548	17.4	211	8.9	436	9.3	173	48.3
Adams township	4 216	539	12.8	203	21.5	160	22.0	82	9.8	146	12.1	72	59.5
Rockville town	2 726	419	15.4	161	28.0	118	29.0	61	9.7	110	14.8	65	59.6
Florida township	2 524	220	8.7	68	10.8	51	10.4	31	9.6	45	5.8	5	12.2
Rosedale town	735	103	14.0	43	21.0	26	17.3	18	14.8	22	11.0	5	27.8
Greene township	486	-	-	-	-	-	-	-	-	-	-	-	(X)
Howard township	274	20	7.3	6	7.1	-	-	5	9.6	9	11.3	-	(X)
Jackson township	742	85	11.5	24	12.8	9	6.5	14	10.0	23	10.2	8	100.0
Liberty township	750	63	8.4	27	12.9	19	11.0	9	11.5	10	4.8	6	26.1
Penn township	785	109	13.9	44	21.0	44	22.2	23	29.1	28	13.1	11	64.7
Bloomingdale town	293	6	2.0	-	-	-	-	2	4.9	2	2.2	-	-
Raccoon township	792	91	11.5	38	18.4	32	20.4	-	-	24	9.5	11	52.4
Reserve township	1 512	264	17.5	107	25.2	75	24.1	26	12.9	59	13.9	24	46.2
Montezuma town (part)	1 157	220	19.0	81	26.7	57	26.9	26	16.0	50	15.4	24	53.3
Sugar Creek township	448	75	16.7	41	30.8	41	38.0	-	-	14	11.2	5	71.4
Union township	1 573	64	4.1	-	-	-	-	13	5.7	24	5.4	-	-
Wabash township	856	93	10.9	47	20.8	21	12.4	2	1.9	24	9.8	20	83.3
Mecca town	327	28	8.6	7	7.4	5	6.3	2	8.3	9	10.2	7	63.6
Montezuma town (part)	27	18	66.7	12	100.0	4	100.0	-	(X)	6	75.0	6	100.0
Washington township	1 122	219	19.5	141	36.2	96	35.6	6	4.9	30	9.8	11	39.3
Marshall town	383	64	16.7	32	26.2	21	24.4	1	2.5	8	8.4	4	33.3
Perry County	17 729	1 665	9.4	520	12.3	320	9.8	239	8.9	362	7.1	175	39.7
Anderson township	1 534	92	6.0	33	7.4	25	7.1	17	14.3	23	5.1	11	24.4
Clark township	1 250	63	5.0	22	6.2	13	4.4	3	1.8	12	3.2	8	38.1
Leopold township	855	27	3.2	6	2.3	6	3.0	-	-	3	1.2	3	15.8
Oil township	1 082	134	12.4	56	20.7	42	22.0	7	5.7	24	7.5	9	47.4
Tobin township	648	62	9.6	16	11.3	10	9.3	10	17.9	22	10.5	4	26.7

Table 15. **Poverty Status in 1999: 2000**—Con.

[Data based on a sample (except Tables 65-68). For information on confidentiality protection, coverage, sampling error, and nonsampling error, see Appendix G.
For location of definitions, see "How to Use This Census Report"]

State County County Subdivision Place	Population for whom poverty status is determined									Families with income in 1999 below poverty level			
		Income in 1999 below poverty level								All families		Families with female householder, no husband present, with related children under 18 years	
		All ages		Related children				Population 65 years and over					
				Under 18 years		5 to 17 years							
	Total	Number	Percent	Number	Percent	Number	Percent	Number	Percent	Number	Percent	Number	Percent
Perry County—Con.													
Troy township	11 851	1 271	10.7	387	14.6	224	11.2	195	9.2	275	8.3	140	44.0
Cannelton city	1 177	188	16.0	63	21.1	34	16.4	11	5.9	44	14.9	20	51.3
Tell City city	7 729	865	11.2	272	15.7	145	11.2	133	8.8	173	8.0	116	47.0
Troy town	397	78	19.6	34	37.0	27	39.7	4	7.7	19	19.2	4	26.7
Union township	509	16	3.1	-	-	-	-	7	14.3	3	1.9	-	-
Pike County	12 659	1 019	8.0	274	9.0	178	8.0	179	9.7	187	5.1	70	26.7
Clay township	365	47	12.9	18	17.1	9	10.7	6	11.8	13	11.5	5	25.0
Jefferson township	1 689	85	5.0	28	5.7	28	7.7	25	10.3	9	1.9	9	32.1
Lockhart township	700	6	0.9	-	-	-	-	6	5.0	-	-	-	(X)
Logan township	273	18	6.6	-	-	-	-	-	-	-	-	-	(X)
Madison township	350	15	4.3	-	-	-	-	-	-	-	-	-	(X)
Marion township	903	41	4.5	-	-	-	-	6	10.2	6	2.4	-	-
Monroe township	704	47	6.7	13	8.1	5	5.6	7	7.0	14	6.4	8	24.2
Spurgeon town	222	9	4.1	5	10.0	5	16.1	2	5.3	2	3.2	2	50.0
Patoka township	3 171	387	12.2	137	18.2	105	19.9	26	6.5	88	9.8	26	32.1
Winslow town	868	117	13.5	43	18.1	37	20.8	9	8.1	26	11.3	11	28.9
Washington township	4 504	373	8.3	78	7.3	31	4.0	103	13.4	57	4.4	22	22.9
Petersburg city	2 441	282	11.6	51	9.9	31	8.2	83	16.7	45	6.7	15	21.4
Porter County	142 926	8 501	5.9	2 485	6.8	1 647	6.0	846	5.6	1 570	3.9	734	22.5
Boone township	5 877	197	3.4	50	3.0	30	2.4	29	4.4	44	2.7	25	17.5
Hebron town	3 588	152	4.2	50	4.7	30	3.8	17	3.9	33	3.4	25	19.5
Center township	35 522	2 504	7.0	551	6.4	330	5.1	257	6.3	342	3.6	159	20.0
Valparaiso city (part)	24 791	2 244	9.1	455	8.0	269	6.5	236	7.6	300	4.7	147	22.8
Jackson township	4 623	131	2.8	-	-	-	-	26	7.0	26	1.9	-	-
Chesterton town (part)	-	-	(X)	-	(X)	-	(X)	-	(X)	-	(X)	-	(X)
Liberty township	6 667	376	5.6	77	4.3	42	3.1	16	2.5	78	4.1	23	11.6
Chesterton town (part)	573	17	3.0	-	-	-	-	-	(X)	-	-	-	-
Morgan township	2 605	72	2.8	-	-	-	-	15	5.9	13	1.7	-	-
Pine township	2 719	193	7.1	55	11.0	52	14.3	21	5.4	39	4.9	28	42.4
Beverly Shores town	668	33	4.9	3	5.4	-	-	2	1.4	8	4.0	2	50.0
Town of Pines town	807	70	8.7	21	11.8	21	12.7	11	14.9	10	4.6	7	53.8
Pleasant township	3 719	199	5.4	35	3.6	17	2.4	15	3.5	40	3.8	4	6.6
Kouts town	1 698	54	3.2	14	3.3	9	3.1	9	3.4	8	1.7	4	8.5
Portage township	43 367	3 176	7.3	1 145	10.1	736	8.9	286	6.5	634	5.3	346	27.9
Chesterton town (part)	-	-	(X)	-	(X)	-	(X)	-	(X)	-	(X)	-	(X)
Ogden Dunes town	1 307	54	4.1	10	4.4	5	2.7	17	6.2	9	2.2	-	-
Portage city (part)	32 436	2 444	7.5	889	10.6	578	9.6	198	5.8	521	5.8	291	29.0
South Haven CDP	5 652	330	5.8	113	6.7	59	4.4	29	6.8	50	3.2	17	11.9
Porter township	8 439	276	3.3	100	4.6	85	4.9	63	7.2	79	3.1	15	17.6
Lakes of the Four Seasons CDP (part)	3 272	55	1.7	6	0.8	-	-	24	6.0	16	1.6	-	-
Union township	8 166	330	4.0	113	5.2	65	4.0	27	4.0	63	2.6	32	31.7
Washington township	3 396	190	5.6	43	4.5	43	5.8	24	7.4	32	3.3	8	20.0
Valparaiso city (part)	93	14	15.1	6	26.1	6	42.9	-	-	8	47.1	8	100.0
Westchester township	17 826	857	4.8	316	6.8	247	7.3	67	3.4	180	3.6	94	19.1
Burns Harbor town	781	49	6.3	10	5.4	10	7.1	4	5.6	10	4.2	4	21.1
Chesterton town (part)	9 774	432	4.4	179	7.0	148	7.5	42	4.2	91	3.3	65	22.4
Dune Acres town	193	-	-	-	-	-	-	-	-	-	-	-	(X)
Portage city (part)	574	27	4.7	8	7.6	8	10.7	4	2.9	4	3.2	4	18.2
Porter town	4 831	314	6.5	107	7.7	69	7.2	6	1.4	63	4.9	9	6.5
Posey County	26 751	1 972	7.4	625	8.5	405	7.3	324	10.0	461	6.0	198	38.1
Bethel township	363	30	8.3	11	8.5	11	10.9	7	12.3	3	3.3	2	50.0
Griffin town	145	26	17.9	11	40.7	11	57.9	6	22.2	3	7.0	2	50.0
Black township	10 184	1 121	11.0	363	13.4	251	12.2	166	12.1	267	9.0	123	42.4
Mount Vernon city	7 428	925	12.5	309	15.6	202	13.7	143	13.0	223	10.5	104	41.3
Center township	1 311	52	4.0	7	2.0	-	-	6	7.2	13	3.3	-	-
Harmony township	1 366	110	8.1	28	8.8	21	8.2	35	14.6	27	6.9	16	41.0
New Harmony town	804	100	12.4	28	14.8	21	13.8	29	17.1	26	12.2	16	53.3
Lynn township	981	91	9.3	31	11.2	13	7.1	5	5.7	26	9.1	-	-
Marrs township	4 883	194	4.0	57	4.2	36	3.6	48	10.0	39	2.8	18	30.5
Point township	392	37	9.4	7	9.7	7	11.7	7	13.5	12	10.4	5	100.0
Robb township	1 998	77	3.9	27	4.8	20	4.5	16	4.7	12	2.1	8	23.5
Poseyville town	1 184	61	5.2	18	5.5	11	4.2	12	5.0	9	2.8	5	23.8
Robinson township	3 972	174	4.4	76	6.4	34	3.6	7	2.0	51	4.6	22	32.4
Smith township	1 301	86	6.6	18	5.2	12	4.7	27	15.8	11	3.0	4	44.4
Cynthiana town	689	67	9.7	18	11.9	12	10.4	15	18.5	11	5.3	4	44.4
Pulaski County	13 381	1 110	8.3	381	10.4	288	10.3	135	6.9	239	6.3	79	25.2
Beaver township	443	44	9.9	14	13.0	9	12.2	-	-	13	9.1	-	-
Cass township	880	152	17.3	54	21.7	44	23.8	7	7.4	20	9.0	16	45.7
Franklin township	754	119	15.8	62	28.6	52	29.4	14	15.2	30	15.1	-	-
Harrison township	674	10	1.5	-	-	-	-	10	10.4	-	-	-	-
Indian Creek township	745	58	7.8	9	4.4	9	5.9	19	13.7	10	5.0	-	-
Jefferson township	529	95	18.0	18	10.5	13	8.7	-	-	33	22.3	4	100.0
Monroe township	3 894	253	6.5	109	10.3	66	8.1	53	7.9	51	4.7	42	32.3
Winamac town	2 260	185	8.2	68	11.9	50	11.8	49	11.7	30	5.3	25	33.8
Rich Grove township	874	130	14.9	37	15.4	25	16.0	9	10.5	34	12.7	-	-
Salem township	1 459	55	3.8	13	3.2	13	4.3	6	2.3	15	3.6	9	21.4
Francesville town	884	37	4.2	5	2.2	5	2.9	4	2.8	8	3.3	2	8.0
Tippecanoe township	1 111	91	8.2	29	9.2	29	11.0	8	6.1	18	5.9	8	33.3
Monterey town	235	34	14.5	11	16.4	11	22.4	8	22.9	4	6.3	-	-
Van Buren township	993	12	1.2	-	-	-	-	4	2.8	-	-	-	-
Star City CDP	344	-	-	-	-	-	-	-	-	-	-	-	-
White Post township	1 025	91	8.9	36	12.8	28	12.2	5	3.5	15	4.9	-	-
Medaryville town	573	28	4.9	4	3.1	4	3.8	2	1.8	5	3.1	-	-

Table 15. **Poverty Status in 1999: 2000**—Con.

[Data based on a sample (except Tables 65-68). For information on confidentiality protection, coverage, sampling error, and nonsampling error, see Appendix G.
For location of definitions, see "How to Use This Census Report"]

State County County Subdivision Place	Population for whom poverty status is determined									Families with income in 1999 below poverty level			
		Income in 1999 below poverty level								All families		Families with female householder, no husband present, with related children under 18 years	
		All ages		Related children				Population 65 years and over					
				Under 18 years		5 to 17 years							
	Total	Number	Percent	Number	Percent	Number	Percent	Number	Percent	Number	Percent	Number	Percent
Putnam County	31 554	2 516	8.0	776	9.3	552	8.9	426	10.4	591	6.4	173	28.8
Clinton township	1 500	218	14.5	89	21.5	89	25.4	16	8.0	63	13.6	26	78.8
Cloverdale township	3 864	316	8.2	147	13.9	124	14.3	20	4.5	44	4.0	11	14.3
Cloverdale town (part)	2 240	166	7.4	52	9.4	38	8.6	20	6.2	25	4.0	11	15.5
Floyd township	3 141	100	3.2	40	5.1	40	6.8	25	6.8	36	3.5	22	47.8
Franklin township	1 787	157	8.8	67	14.7	44	13.5	12	4.9	35	6.9	11	40.7
Roachdale town (part)	941	112	11.9	53	22.3	30	18.5	12	8.4	27	9.8	11	40.7
Greencastle township	9 938	844	8.5	204	7.9	80	4.3	155	10.8	191	6.9	59	23.3
Greencastle city	7 380	725	9.8	180	9.8	71	5.7	135	11.3	154	7.6	59	26.2
Jackson township	824	58	7.0	23	12.1	15	10.6	6	4.2	10	4.1	10	100.0
Roachdale town (part)	37	11	29.7	-	(X)	-	(X)	6	23.1	-	-	-	(X)
Jefferson township	1 213	129	10.6	39	11.7	18	8.7	16	11.3	56	15.5	10	50.0
Madison township	1 080	148	13.7	28	9.0	28	13.0	37	35.9	52	15.3	-	-
Marion township	2 081	210	10.1	83	14.2	58	12.8	23	8.4	22	3.8	9	45.0
Fillmore town	525	42	8.0	20	11.2	11	8.0	2	3.4	8	5.2	2	28.6
Monroe township	1 425	43	3.0	18	4.8	18	7.1	3	1.6	11	2.3	7	12.7
Bainbridge town	786	43	5.5	18	7.1	18	9.9	3	4.1	11	4.8	7	17.5
Russell township	845	68	8.0	24	10.1	24	12.4	14	10.9	13	5.7	-	-
Russellville town	362	22	6.1	-	-	-	-	14	20.3	4	4.1	-	(X)
Warren township	1 423	40	2.8	-	-	-	-	-	-	11	2.5	-	-
Cloverdale town (part)	-	-	(X)	-	(X)	-	(X)	-	(X)	-	(X)	-	(X)
Washington township	2 433	185	7.6	14	2.3	14	3.1	99	29.3	47	6.5	8	47.1
Randolph County	26 990	3 007	11.1	1 054	15.7	735	14.9	345	8.3	643	8.3	265	44.8
Franklin township	1 403	84	6.0	22	6.2	17	6.5	17	9.9	19	4.7	8	50.0
Ridgeville town	819	68	8.3	17	7.9	12	7.8	8	9.2	17	7.4	6	42.9
Green township	1 020	104	10.2	49	17.7	33	16.3	4	3.6	21	6.9	8	100.0
Albany town (part)	223	4	1.8	-	-	-	-	-	-	-	-	-	(X)
Greensfork township	1 116	59	5.3	18	6.4	18	8.9	9	5.8	13	4.0	5	16.7
Jackson township	636	41	6.4	20	10.7	20	13.6	5	7.6	5	2.8	-	(X)
Monroe township	3 823	312	8.2	130	12.9	88	11.8	32	5.9	61	5.5	28	30.8
Farmland town	1 441	93	6.5	29	7.4	22	7.8	8	3.5	14	3.4	6	16.7
Parker City town	1 373	176	12.8	92	26.5	60	23.5	12	6.9	40	9.9	22	50.0
Stoney Creek township	1 065	78	7.3	13	4.9	8	4.2	13	7.9	21	7.0	5	22.7
Union township	2 294	317	13.8	116	18.8	74	16.4	38	12.3	90	13.1	20	58.8
Losantville town	298	47	15.8	26	24.1	20	25.6	5	12.5	12	16.0	7	63.6
Modoc town	199	29	14.6	7	14.6	6	20.7	7	21.9	7	12.3	-	-
Ward township	1 248	177	14.2	86	25.8	68	27.3	7	3.5	45	11.7	17	56.7
Saratoga town	288	20	6.9	5	7.9	3	7.7	4	7.0	4	5.3	-	(X)
Washington township	2 354	217	9.2	64	10.9	43	9.9	35	10.9	45	6.8	14	40.0
Lynn town	1 140	116	10.2	35	11.1	24	10.0	20	12.3	24	7.9	11	40.7
Wayne township	4 698	760	16.2	275	24.3	172	21.2	103	11.7	152	11.5	87	52.1
Union City city	3 588	707	19.7	272	31.4	172	30.0	91	14.1	142	14.5	84	51.2
White River township	7 333	858	11.7	261	15.5	194	15.7	82	6.7	171	8.1	73	45.9
Winchester city	4 847	725	15.0	219	20.2	158	21.1	62	6.9	147	10.9	73	50.0
Ripley County	26 202	1 960	7.5	591	8.0	417	7.7	290	8.7	456	6.3	144	25.4
Adams township	4 265	195	4.6	54	4.1	43	4.3	47	10.3	54	4.6	25	34.2
Batesville city (part)	1 087	23	2.1	7	2.0	7	2.7	-	-	8	2.8	8	50.0
Sunman town	762	73	9.6	21	9.3	19	12.2	18	16.7	13	6.6	7	26.9
Brown township	1 445	139	9.6	33	9.7	33	11.7	24	9.6	32	7.9	12	44.4
Center township	2 593	308	11.9	117	16.2	88	16.6	41	11.1	65	9.1	29	40.3
Osgood town	1 604	177	11.0	47	10.4	34	9.8	40	17.2	39	9.2	18	31.6
Delaware township	1 307	83	6.4	21	5.9	5	1.9	5	4.1	25	6.6	13	76.5
Franklin township	3 291	268	8.1	84	9.8	58	9.9	39	8.5	64	7.0	18	43.9
Milan town (part)	1 160	120	10.3	42	13.8	37	17.6	19	10.4	29	9.6	10	30.3
Jackson township	1 009	80	7.9	34	10.7	24	10.4	8	5.8	12	4.4	1	9.1
Napoleon town	231	26	11.3	13	21.3	13	22.8	2	4.3	4	5.5	1	25.0
Johnson township	3 438	319	9.3	106	11.1	61	8.7	33	7.0	96	9.5	39	32.2
Versailles town	1 757	153	8.7	42	9.3	17	5.4	18	6.8	41	8.3	21	28.0
Laughery township	4 498	197	4.4	12	1.0	6	0.7	53	8.1	31	2.6	-	-
Batesville city (part)	3 540	184	5.2	12	1.3	6	1.0	53	9.2	31	3.3	-	-
Otter Creek township	1 255	134	10.7	37	10.1	21	8.2	19	16.4	23	6.9	5	12.8
Holton town	416	94	22.6	37	33.0	21	28.8	4	10.5	16	14.5	5	45.5
Shelby township	830	111	13.4	45	22.5	35	22.2	8	10.7	27	10.5	-	-
Washington township	2 271	126	5.5	48	7.0	43	8.7	13	5.9	27	4.3	2	5.3
Milan town (part)	607	39	6.4	14	7.4	9	6.8	4	5.5	8	4.7	2	9.5
Rush County	17 886	1 301	7.3	333	7.0	264	7.6	285	11.4	279	5.5	105	24.1
Anderson township	1 181	117	9.9	42	13.2	38	16.5	-	-	29	8.7	19	52.8
Center township	732	17	2.3	-	-	-	-	12	9.8	-	-	-	-
Jackson township	434	39	9.0	-	-	-	-	24	35.3	20	13.6	-	-
Rushville city (part)	-	-	(X)	-	(X)	-	(X)	-	(X)	-	(X)	-	(X)
Noble township	729	74	10.2	25	14.9	18	13.4	12	12.0	18	9.1	-	(X)
Orange township	881	50	5.7	8	2.8	8	4.0	4	3.7	11	4.7	-	-
Posey township	1 194	48	4.0	6	1.7	6	2.2	8	6.1	18	5.0	8	26.7
Richland township	446	5	1.1	-	-	-	-	-	-	-	-	-	(X)
Ripley township	2 125	95	4.5	13	2.2	10	2.3	25	10.8	16	2.6	4	14.8
Carthage town	932	67	7.2	13	5.1	10	5.8	15	13.3	16	6.0	4	14.8
Rushville township	7 995	756	9.5	206	10.0	163	10.8	173	13.0	151	6.7	69	24.6
Rushville city (part)	5 716	627	11.0	182	12.3	139	13.0	106	12.0	128	8.1	60	24.8
Union township	872	54	6.2	17	6.2	12	5.6	8	7.5	8	3.4	-	-
Glenwood town (part)	215	20	9.3	6	9.4	6	12.8	8	16.3	2	3.3	-	-
Walker township	906	46	5.1	16	8.4	9	6.0	19	11.3	8	3.0	5	20.8
Washington township	391	-	-	-	-	-	-	-	-	-	-	-	(X)
St. Joseph County	252 813	26 226	10.4	9 112	13.7	5 781	12.0	2 427	7.1	5 087	7.6	3 027	35.5
Centre township	14 060	658	4.7	148	4.3	129	5.3	160	5.7	129	3.2	35	21.1
Gulivoire Park CDP	2 939	114	3.9	24	3.7	24	5.0	-	-	23	2.6	-	-

Table 15. **Poverty Status in 1999: 2000**—Con.

[Data based on a sample (except Tables 65-68). For information on confidentiality protection, coverage, sampling error, and nonsampling error, see Appendix G.
For location of definitions, see "How to Use This Census Report"]

State County County Subdivision Place	Population for whom poverty status is determined									Families with income in 1999 below poverty level			
		Income in 1999 below poverty level								All families		Families with female householder, no husband present, with related children under 18 years	
		All ages		Related children				Population 65 years and over					
				Under 18 years		5 to 17 years							
	Total	Number	Percent	Number	Percent	Number	Percent	Number	Percent	Number	Percent	Number	Percent
St. Joseph County—Con.													
Centre township—Con.													
South Bend city (part)	6 819	384	5.6	75	4.7	62	5.8	151	9.2	61	3.2	18	29.0
Clay township	30 689	2 639	8.6	518	7.5	313	6.2	186	4.0	318	3.8	174	25.3
Georgetown CDP	4 641	473	10.2	31	3.2	22	3.1	28	4.2	13	1.1	-	-
Granger CDP (part)	10 110	170	1.7	51	1.9	37	1.7	6	0.5	38	1.2	17	13.9
Indian Village town	140	6	4.3	-	-	-	-	1	5.6	-	-	-	(X)
Mishawaka city (part)	3 079	481	15.6	108	21.7	64	28.6	29	7.1	64	9.7	33	26.2
Roseland town	635	36	5.7	9	7.7	6	6.9	4	3.7	9	5.1	3	15.8
South Bend city (part)	2 366	629	26.6	151	34.8	50	25.9	-	-	84	15.7	50	49.0
German township	8 444	321	3.8	65	3.4	52	3.9	70	6.2	58	2.6	27	16.8
South Bend city (part)	4 127	210	5.1	42	5.1	29	6.2	50	9.4	46	4.5	27	23.9
Greene township	3 010	134	4.5	24	3.4	24	4.5	-	-	42	4.6	-	-
Harris township	19 880	400	2.0	94	1.5	41	0.8	18	2.4	71	1.3	48	18.8
Granger CDP (part)	17 926	215	1.2	76	1.2	41	0.8	18	2.6	45	0.9	37	17.0
Mishawaka city (part)	1 954	185	9.5	18	7.3	-	-	-	-	26	7.3	11	29.7
Liberty township	3 035	172	5.7	72	8.8	45	7.4	31	7.4	40	4.6	32	45.1
North Liberty town	1 400	141	10.1	72	16.0	45	13.4	13	7.9	34	8.6	32	46.4
Lincoln township	2 948	344	11.7	147	16.5	91	13.2	43	11.8	69	8.8	37	33.3
Walkerton town	2 202	319	14.5	134	19.9	78	14.3	39	14.4	64	11.3	32	33.3
Madison township	1 873	13	0.7	-	-	-	-	7	2.4	-	-	-	-
Olive township	3 620	176	4.9	37	3.9	30	3.9	55	10.5	22	2.2	6	11.8
New Carlisle town	1 453	96	6.6	31	8.0	24	8.0	14	6.4	16	4.1	6	14.6
Penn township	62 840	4 624	7.4	1 338	8.5	850	7.4	554	6.3	908	5.4	538	25.8
Mishawaka city (part)	40 460	3 841	9.5	1 141	11.3	720	10.1	435	7.4	764	7.2	503	28.9
Osceola town	1 741	65	3.7	21	4.7	9	2.6	11	4.7	17	3.4	5	8.6
South Bend city (part)	2 045	140	6.8	25	10.0	-	-	16	3.5	19	6.0	8	16.0
Portage township	92 692	16 356	17.6	6 536	25.2	4 101	22.8	1 247	9.8	3 330	14.5	2 103	44.2
South Bend city (part)	89 349	16 089	18.0	6 505	25.8	4 089	23.4	1 142	9.5	3 295	14.9	2 094	44.5
Union township	3 259	111	3.4	39	4.8	28	4.3	-	-	29	3.1	18	28.6
Lakeville town	553	75	13.6	34	27.2	23	23.7	-	-	18	13.5	13	65.0
Warren township	6 463	278	4.3	94	6.1	77	7.0	56	6.2	71	3.6	9	13.4
Scott County	22 689	2 971	13.1	1 042	17.7	742	17.6	235	9.7	683	10.5	216	37.1
Finley township	1 346	89	6.6	17	5.6	17	7.5	16	11.0	14	3.3	-	(X)
Jennings township	6 922	1 151	16.6	477	24.5	319	24.0	97	14.2	296	14.8	98	45.6
Austin town	4 690	897	19.1	391	29.0	249	27.2	71	15.6	220	16.6	86	50.0
Johnson township	2 169	342	15.8	139	27.1	99	25.1	19	8.3	81	12.7	24	54.5
Lexington township	3 516	315	9.0	67	6.8	60	8.7	22	6.7	56	5.7	3	4.5
Vienna township	8 736	1 074	12.3	342	15.9	247	15.6	81	7.8	236	9.5	91	35.4
Scottsburg city	5 813	903	15.5	274	19.7	184	17.6	74	9.4	205	12.6	91	40.4
Shelby County	42 637	3 221	7.6	1 087	9.7	727	8.8	423	8.5	584	4.8	210	20.0
Addison township	19 392	1 734	8.9	546	10.9	356	10.1	271	11.0	318	6.0	166	23.1
Shelbyville city (part)	17 107	1 557	9.1	478	10.8	326	10.5	251	11.6	280	6.1	155	23.5
Brandywine township	2 111	223	10.6	23	3.8	7	1.4	23	10.4	37	6.2	-	-
Fairland CDP	1 278	132	10.3	6	1.4	-	-	17	14.7	18	5.4	-	-
Shelbyville city (part)	16	-	-	-	-	-	-	-	(X)	-	-	-	(X)
Hanover township	2 250	67	3.0	17	2.8	6	1.2	15	5.8	7	1.1	4	8.2
Morristown town	1 086	60	5.5	17	5.2	6	2.5	15	9.7	7	2.4	4	9.5
Hendricks township	1 301	33	2.5	6	1.8	6	2.4	7	4.0	7	1.8	7	41.2
Jackson township	1 490	118	7.9	37	8.6	37	10.3	19	15.6	23	5.5	-	-
Edinburgh town (part)	37	-	-	-	-	-	-	-	(X)	-	-	-	(X)
Liberty township	1 709	145	8.5	68	12.6	53	12.9	26	13.3	35	7.4	14	17.1
Marion township	1 587	106	6.7	34	9.8	34	12.1	17	8.8	17	3.4	-	-
Shelbyville city (part)	45	-	-	-	(X)	-	(X)	-	-	-	-	-	(X)
Moral township	4 729	306	6.5	168	13.1	91	9.3	12	3.4	49	3.6	8	23.5
Noble township	1 411	38	2.7	8	2.1	3	1.1	-	-	3	0.7	1	3.6
St. Paul town (part)	481	31	6.4	8	5.7	3	2.8	-	-	3	2.0	1	6.3
Shelby township	1 881	139	7.4	27	6.5	27	8.3	18	7.1	35	5.9	-	-
Shelbyville city (part)	-	-	(X)	-	(X)	-	(X)	-	(X)	-	(X)	-	(X)
Sugar Creek township	982	96	9.8	54	19.2	45	23.7	7	4.5	17	5.5	5	100.0
Union township	873	10	1.1	-	-	-	-	-	-	-	-	-	(X)
Van Buren township	1 581	55	3.5	20	4.6	10	3.4	-	-	8	1.8	-	-
Washington township	1 340	151	11.3	79	24.5	52	22.4	8	4.3	28	6.6	5	25.0
Spencer County	20 137	1 395	6.9	424	7.9	307	7.5	196	7.8	276	4.8	73	24.0
Carter township	3 098	85	2.7	17	2.1	10	1.5	10	2.7	11	1.3	4	7.8
Dale town	1 500	68	4.5	17	4.6	10	3.7	5	2.6	11	2.7	4	11.8
Santa Claus town (part)	141	1	0.7	-	-	-	-	-	-	-	-	-	-
Clay township	2 491	55	2.2	12	1.7	6	1.1	2	0.8	16	2.3	1	5.9
Santa Claus town (part)	1 880	23	1.2	8	1.4	2	0.5	-	-	6	1.1	1	5.9
Grass township	1 452	131	9.0	59	14.5	46	14.8	8	4.7	37	8.9	20	62.5
Chrisney town	550	83	15.1	40	25.6	33	33.0	8	7.8	20	14.1	14	82.4
Hammond township	1 537	133	8.7	44	11.2	12	4.2	1	0.6	34	7.8	6	23.1
Grandview town	706	85	12.0	41	20.0	9	5.9	1	1.8	19	9.4	6	24.0
Harrison township	1 972	241	12.2	53	10.1	46	11.2	60	21.2	24	4.6	6	28.6
Santa Claus town (part)	26	-	-	-	-	-	-	-	(X)	-	-	-	(X)
Huff township	1 138	159	14.0	87	25.9	87	31.6	-	-	28	8.2	-	-
Jackson township	823	66	8.0	9	5.1	9	5.7	20	16.9	18	7.0	2	20.0
Gentryville town	250	24	9.6	9	14.5	9	15.5	-	-	4	5.1	2	50.0
Luce township	2 586	111	4.3	6	0.9	6	1.2	36	10.2	22	2.9	-	-
Ohio township	5 040	414	8.2	137	10.4	85	8.6	59	8.9	86	5.7	34	32.1
Rockport city	2 095	313	14.9	108	19.4	61	16.1	43	12.8	60	10.2	25	42.4
Starke County	23 183	2 564	11.1	938	15.1	655	14.0	308	10.1	570	8.8	214	40.5
California township	2 132	159	7.5	59	11.6	53	15.5	13	5.3	35	5.8	16	100.0
Bass Lake CDP (part)	530	47	8.9	24	20.2	24	26.7	6	7.3	10	6.4	10	100.0
Center township	5 982	750	12.5	287	18.9	139	12.5	115	13.5	162	9.8	58	36.3

Table 15. **Poverty Status in 1999: 2000**—Con.

[Data based on a sample (except Tables 65-68). For information on confidentiality protection, coverage, sampling error, and nonsampling error, see Appendix G.
For location of definitions, see "How to Use This Census Report"]

State County County Subdivision Place	Population for whom poverty status is determined									Families with income in 1999 below poverty level			
		Income in 1999 below poverty level								All families		Families with female householder, no husband present, with related children under 18 years	
		All ages		Related children				Population 65 years and over					
				Under 18 years		5 to 17 years							
	Total	Number	Percent	Number	Percent	Number	Percent	Number	Percent	Number	Percent	Number	Percent
Starke County—Con.													
Center township—Con.													
Knox city	3 628	561	15.5	239	24.9	131	18.9	69	12.6	117	11.9	58	40.6
Davis township	1 220	153	12.5	71	18.3	41	16.1	16	14.4	38	11.2	9	36.0
Hamlet town (part)	656	128	19.5	61	26.3	31	20.7	9	22.0	31	17.5	9	36.0
Jackson township	451	23	5.1	-	-	-	-	-	-	6	5.2	-	(X)
North Bend township	1 353	253	18.7	130	38.8	104	37.1	32	10.7	54	14.4	33	76.7
Bass Lake CDP (part)	549	125	22.8	73	55.7	73	63.5	6	4.6	28	15.7	14	58.3
Oregon township	3 011	241	8.0	68	8.8	59	9.0	22	5.1	62	7.1	15	28.3
Hamlet town (part)	182	17	9.3	7	11.1	-	-	-	-	5	8.8	-	-
Koontz Lake CDP (part)	1 374	118	8.6	39	12.7	39	15.7	15	6.2	30	7.3	9	30.0
Railroad township	1 200	91	7.6	24	8.3	19	7.0	9	5.9	21	6.4	9	23.1
San Pierre CDP	160	-	-	-	-	-	-	-	-	-	-	-	-
Washington township	2 843	376	13.2	135	16.5	111	19.3	22	8.1	86	10.8	41	67.2
Bass Lake CDP (part)	199	16	8.0	6	14.6	6	28.6	-	-	4	6.6	4	100.0
Wayne township	4 991	518	10.4	164	11.4	129	11.9	79	12.1	106	7.7	33	25.2
North Judson town	1 643	208	12.7	70	12.3	51	13.2	32	15.2	43	10.5	20	32.3
Steuben County	32 014	2 154	6.7	601	7.4	386	6.4	266	7.0	432	4.9	148	19.3
Clear Lake township	703	29	4.1	-	-	-	-	12	10.3	4	1.8	-	-
Clear Lake town	274	12	4.4	-	-	-	-	4	6.9	4	4.2	-	-
Fremont township	2 401	137	5.7	39	4.9	27	4.5	17	7.1	25	4.0	9	11.5
Fremont town	1 693	124	7.3	39	6.6	27	6.1	14	10.1	25	5.7	9	12.0
Jackson township	1 556	66	4.2	22	5.7	8	2.7	4	2.5	7	1.5	7	53.8
Jamestown township	3 474	153	4.4	19	2.6	13	2.2	24	4.4	18	1.7	5	8.9
Millgrove township	1 609	49	3.0	19	5.1	14	5.2	14	7.4	18	4.0	13	23.6
Orland town	365	29	7.9	14	11.4	14	15.9	4	7.7	8	9.2	8	53.3
Otsego township	2 637	219	8.3	113	18.5	81	18.7	12	3.5	43	5.6	15	44.1
Hamilton town (part)	946	95	10.0	41	22.3	32	24.4	7	5.4	19	7.0	9	45.0
Pleasant township	12 316	1 012	8.2	216	6.9	121	5.5	148	10.6	203	6.3	69	20.8
Angola city	6 410	672	10.5	105	6.5	71	6.5	105	13.2	130	8.1	36	16.3
Richland township	538	92	17.1	59	26.5	59	31.2	-	-	14	13.0	8	53.3
Salem township	2 287	140	6.1	49	8.2	32	7.3	21	6.9	33	5.0	10	16.4
Hudson town (part)	278	10	3.6	-	-	-	-	-	-	2	2.7	-	(X)
Scott township	1 035	19	1.8	-	-	-	-	-	-	7	2.2	-	-
Steuben township	2 776	171	6.2	51	7.1	22	4.2	3	0.9	51	6.5	12	16.4
Ashley town (part)	331	15	4.5	6	5.9	2	3.6	3	10.0	5	5.5	-	-
Hudson town (part)	326	16	4.9	4	3.9	2	2.6	-	-	3	3.6	-	-
York township	682	67	9.8	14	6.7	9	5.5	11	25.0	9	4.9	-	-
Sullivan County	19 419	2 123	10.9	637	13.4	397	11.2	264	9.0	471	8.5	180	38.5
Cass township	1 924	156	8.1	24	5.6	19	5.9	28	8.8	33	5.9	7	18.4
Dugger town	947	74	7.8	12	5.8	7	4.6	14	9.0	12	4.6	7	28.0
Curry township	3 802	464	12.2	168	17.2	105	14.7	45	8.7	111	10.1	34	27.4
Farmersburg town	1 195	131	11.0	43	14.2	39	18.7	17	8.4	36	10.3	18	37.5
Shelburn town	1 271	229	18.0	78	24.5	40	18.7	21	12.7	61	17.0	14	31.8
Fairbanks township	744	88	11.8	17	10.8	17	15.5	18	14.2	28	11.0	-	(X)
Gill township	923	66	7.2	10	4.4	8	4.3	6	6.7	13	5.1	-	-
Merom town	303	44	14.5	10	11.4	8	12.3	1	3.6	13	13.5	-	-
Haddon township	2 022	237	11.7	75	16.5	34	10.4	33	9.8	51	8.5	21	45.7
Carlisle town	701	94	13.4	24	14.5	11	9.6	13	9.8	24	12.0	11	47.8
Hamilton township	6 779	817	12.1	265	15.8	163	13.0	106	9.3	175	9.5	104	52.8
Sullivan city	4 364	725	16.6	238	22.2	136	17.5	93	11.0	157	13.6	93	59.6
Jackson township	1 621	168	10.4	35	10.4	20	8.3	20	7.6	32	7.1	10	24.4
Hymera town	801	138	17.2	35	19.4	20	15.4	20	15.2	32	13.7	10	31.3
Jefferson township	425	92	21.6	43	29.5	31	24.6	-	-	22	19.0	4	100.0
Turman township	1 179	35	3.0	-	-	-	-	8	7.5	6	1.8	-	-
Switzerland County	8 942	1 246	13.9	469	20.4	360	20.5	106	9.8	272	10.6	58	29.9
Cotton township	1 572	110	7.0	35	8.0	11	3.8	13	10.0	40	8.4	10	62.5
Craig township	748	117	15.6	49	29.5	36	28.1	-	-	30	11.6	9	100.0
Jefferson township	3 061	482	15.7	158	19.8	149	22.9	63	12.7	91	11.2	31	25.2
Vevay town	1 657	251	15.1	61	15.2	52	16.7	33	11.8	51	11.4	23	25.3
Pleasant township	1 183	263	22.2	126	47.2	72	37.3	4	4.4	59	16.7	-	-
Posey township	1 486	193	13.0	77	17.2	73	19.5	11	7.1	31	7.5	8	27.6
Patriot town	211	22	10.4	9	17.6	9	20.9	-	-	4	6.0	4	66.7
York township	892	81	9.1	24	13.2	19	16.1	15	13.3	21	8.3	-	(X)
Tippecanoe County	133 446	20 567	15.4	3 650	12.1	1 933	9.0	528	4.3	2 398	7.3	891	27.3
Fairfield township	48 813	6 257	12.8	1 754	16.5	946	12.8	290	4.9	1 052	8.7	512	33.6
Lafayette city (part)	41 895	5 444	13.0	1 495	16.8	834	13.5	279	5.2	865	8.5	410	32.1
Jackson township	577	115	19.9	78	37.3	62	34.8	-	-	21	13.5	-	-
Lauramie township	2 276	181	8.0	72	11.1	43	9.1	20	9.6	21	3.2	8	12.5
Clarks Hill town	703	71	10.1	39	14.9	24	15.2	4	6.1	9	5.1	2	11.1
Perry township	5 265	147	2.8	42	2.9	42	3.7	-	-	33	2.1	-	-
Lafayette city (part)	-	-	(X)	-	(X)	-	(X)	-	(X)	-	(X)	-	(X)
Randolph township	935	44	4.7	18	5.8	13	5.7	9	12.9	16	6.7	6	27.3
Sheffield township	3 012	140	4.6	56	6.3	39	5.9	30	10.0	49	5.6	13	21.7
Dayton town	1 104	87	7.9	31	8.3	14	5.0	10	12.2	32	10.0	13	22.8
Shelby township	2 020	94	4.7	6	1.1	6	1.4	12	6.9	19	3.3	-	-
Otterbein town (part)	337	26	7.7	6	5.8	6	7.1	6	14.6	9	9.6	-	-
Tippecanoe township	5 762	369	6.4	140	8.7	113	9.4	17	3.7	82	5.2	34	24.1
Battle Ground town	1 359	68	5.0	32	6.2	27	6.9	5	8.8	17	5.2	7	24.1
Union township	1 700	52	3.1	5	1.1	5	1.4	8	5.4	9	1.9	5	20.8
Lafayette city (part)	-	-	(X)	-	(X)	-	(X)	-	(X)	-	(X)	-	(X)
Shadeland town	1 700	52	3.1	5	1.1	5	1.4	8	5.4	9	1.9	5	20.8
Wabash township	37 370	11 245	30.1	706	11.3	272	6.0	115	4.2	702	9.5	111	21.5
West Lafayette city	23 760	9 099	38.3	273	9.5	97	4.5	73	3.6	351	9.5	62	33.0
Washington township	2 476	110	4.4	45	7.0	18	3.6	-	-	30	3.8	30	50.8

Table 15. **Poverty Status in 1999: 2000**—Con.

[Data based on a sample (except Tables 65-68). For information on confidentiality protection, coverage, sampling error, and nonsampling error, see Appendix G.
For location of definitions, see "How to Use This Census Report"]

State County County Subdivision Place	Population for whom poverty status is determined									Families with income in 1999 below poverty level			
		Income in 1999 below poverty level								All families		Families with female householder, no husband present, with related children under 18 years	
		All ages		Related children				Population 65 years and over					
				Under 18 years		5 to 17 years							
	Total	Number	Percent	Number	Percent	Number	Percent	Number	Percent	Number	Percent	Number	Percent
Tippecanoe County—Con.													
Wayne township	1 229	19	1.5	-	-	-	-	-	-	-	-	-	-
Wea township	22 011	1 794	8.2	728	11.7	374	8.9	27	1.8	364	6.1	172	23.5
Lafayette city (part)	13 527	1 248	9.2	482	13.3	275	11.3	9	0.9	236	6.6	113	25.7
Tipton County	16 351	842	5.1	186	4.5	107	3.4	199	8.8	140	2.9	62	20.0
Cicero township	8 126	500	6.2	84	4.2	49	3.2	159	12.6	59	2.6	26	11.9
Tipton city	5 018	363	7.2	84	7.2	49	5.6	85	9.6	52	3.8	26	15.1
Jefferson township	1 525	48	3.1	1	0.3	1	0.4	7	2.9	13	2.7	2	13.3
Kempton town	397	18	4.5	1	0.9	1	1.1	7	11.3	6	5.2	2	16.7
Liberty township	2 546	47	1.8	13	1.8	6	1.1	-	-	9	1.2	3	12.0
Sharpsville town	580	16	2.8	2	1.4	-	-	-	-	2	1.2	-	-
Madison township	1 406	50	3.6	14	4.4	-	-	7	3.7	11	2.6	11	61.1
Elwood city (part)	-	-	(X)	-	(X)	-	(X)	-	(X)	-	(X)	-	(X)
Prairie township	1 211	63	5.2	29	10.1	20	8.9	-	-	12	3.2	-	-
Wildcat township	1 537	134	8.7	45	11.9	31	10.7	26	14.1	36	7.6	20	71.4
Windfall City town	745	72	9.7	19	11.2	13	10.2	15	13.6	20	8.7	7	50.0
Union County	7 258	701	9.7	260	13.3	193	13.1	57	6.4	164	7.9	43	26.1
Brownsville township	845	186	22.0	83	32.0	79	36.9	7	10.1	49	18.8	14	63.6
Center township	2 895	221	7.6	75	10.5	47	8.3	29	6.0	44	5.4	24	24.2
Liberty town	1 923	212	11.0	75	17.5	47	14.7	29	7.4	44	8.2	24	37.5
Harmony township	480	-	-	-	-	-	-	-	-	-	-	-	(X)
Harrison township	427	26	6.1	-	-	-	-	7	11.9	6	5.3	-	-
Liberty township	1 106	80	7.2	26	8.6	13	7.1	-	-	17	5.5	-	-
Union township	1 505	188	12.5	76	17.3	54	17.0	14	8.5	48	11.2	5	19.2
West College Corner town	639	103	16.1	53	22.5	31	18.3	7	14.6	24	14.0	5	50.0
Vanderburgh County	165 007	18 414	11.2	5 605	14.4	3 413	12.0	1 773	7.3	3 465	7.8	2 004	36.3
Armstrong township	1 675	48	2.9	-	-	-	-	18	7.4	9	1.7	-	-
Darmstadt town (part)	55	-	-	-	-	-	-	-	-	-	-	-	(X)
Center township	31 540	1 447	4.6	465	6.0	300	5.2	249	5.2	319	3.4	176	26.3
Darmstadt town (part)	7	3	42.9	-	(X)	-	(X)	-	(X)	-	-	-	(X)
Evansville city (part)	13 557	1 080	8.0	358	12.2	245	11.1	181	6.3	241	6.1	121	29.1
Highland CDP	3 993	27	0.7	-	-	-	-	27	5.5	-	-	-	-
Melody Hill CDP	3 012	32	1.1	8	1.0	8	1.4	4	0.9	8	0.9	8	47.1
German township	7 309	346	4.7	125	6.3	95	6.1	77	7.8	53	2.5	29	27.4
Darmstadt town (part)	30	-	-	-	-	-	-	-	-	-	-	-	(X)
Knight township	64 706	7 164	11.1	2 448	16.6	1 376	13.4	641	6.5	1 549	8.9	1 035	37.9
Evansville city (part)	60 526	6 938	11.5	2 411	17.3	1 347	13.9	597	6.5	1 474	9.1	1 011	39.0
Perry township	21 468	2 016	9.4	249	5.3	138	3.8	111	3.6	193	3.4	50	13.0
Evansville city (part)	10 754	799	7.4	98	4.1	57	3.1	84	5.2	105	3.6	19	8.3
Pigeon township	32 496	7 222	22.2	2 261	28.9	1 468	25.8	668	14.7	1 293	16.8	687	43.9
Evansville city (part)	32 482	7 222	22.2	2 261	28.9	1 468	25.8	668	14.7	1 293	16.8	687	43.9
Scott township	5 436	88	1.6	31	2.3	16	1.5	9	1.2	13	0.8	-	-
Darmstadt town (part)	1 200	11	0.9	-	-	-	-	2	1.0	2	0.5	-	-
Union township	377	83	22.0	26	28.0	20	27.4	-	-	36	26.9	27	100.0
Vermillion County	16 460	1 558	9.5	411	10.4	263	9.1	307	12.6	300	6.3	96	28.0
Clinton township	9 136	943	10.3	246	11.1	151	9.7	215	15.2	173	6.6	64	27.1
Clinton city	4 861	607	12.5	132	11.3	73	9.6	172	20.0	99	7.4	36	25.4
Fairview Park town	1 515	153	10.1	51	14.4	37	13.3	18	8.1	38	8.2	11	32.4
Universal town	432	40	9.3	15	18.3	9	15.5	2	6.3	7	6.0	4	66.7
Eugene township	1 985	205	10.3	70	15.6	46	13.4	45	14.2	51	8.7	11	44.0
Cayuga town	1 088	108	9.9	36	14.1	24	11.9	19	11.2	27	8.5	9	42.9
Helt township	2 834	175	6.2	45	6.7	27	5.2	8	2.3	30	3.6	4	11.4
Dana town	655	65	9.9	31	14.4	13	8.5	8	9.5	12	6.6	4	33.3
Highland township	1 656	161	9.7	37	9.0	26	8.6	30	12.6	33	6.9	10	35.7
Perrysville town	511	47	9.2	14	12.4	8	10.7	6	6.8	8	5.1	8	61.5
Vermillion township	849	74	8.7	13	5.9	13	8.0	9	8.3	13	5.4	7	36.8
Newport town	552	50	9.1	13	7.9	13	10.7	9	9.5	8	5.9	7	36.8
Vigo County	97 685	13 755	14.1	4 119	17.6	2 772	16.2	1 335	9.5	2 712	10.3	1 325	39.1
Fayette township	2 552	76	3.0	1	0.2	-	-	23	7.4	15	2.0	3	8.6
Harrison township	47 351	9 760	20.6	3 005	26.4	1 998	24.7	879	12.2	1 931	16.4	1 012	45.2
Terre Haute city (part)	47 351	9 760	20.6	3 005	26.4	1 998	24.7	879	12.2	1 931	16.4	1 012	45.2
Honey Creek township	12 440	796	6.4	134	4.7	104	4.9	141	7.5	135	3.9	64	22.5
Terre Haute city (part)	1 005	60	6.0	-	-	-	-	28	8.0	-	-	-	-
Linton township	1 220	88	7.2	28	9.8	8	4.0	4	2.3	19	5.1	6	27.3
Lost Creek township	9 110	517	5.7	108	4.9	74	4.6	36	3.3	70	2.7	40	21.5
Seelyville town	1 149	85	7.4	14	5.3	3	1.6	17	14.3	11	3.5	6	27.3
Terre Haute city (part)	3 819	200	5.2	-	-	-	-	14	2.8	-	-	-	-
Nevins township	2 169	202	9.3	57	13.0	45	13.2	21	7.2	43	6.4	5	17.9
Otter Creek township	8 761	699	8.0	164	7.8	100	6.5	67	6.0	165	6.4	67	27.3
North Terre Haute CDP	4 456	428	9.6	87	8.0	46	5.8	55	8.7	110	8.7	47	41.6
Terre Haute city (part)	-	-	(X)	-	(X)	-	(X)	-	(X)	-	(X)	-	(X)
Pierson township	1 160	14	1.2	-	-	-	-	7	3.6	-	-	-	-
Prairie Creek township	1 170	174	14.9	68	24.7	52	25.4	6	4.4	33	9.2	10	37.0
Prairieton township	1 237	181	14.6	74	19.3	36	13.8	10	6.4	36	11.5	17	41.5
Riley township	2 855	189	6.6	82	11.7	51	9.9	22	6.0	38	4.6	12	32.4
Riley town	142	17	12.0	5	13.9	-	-	6	22.2	6	15.0	3	50.0
Terre Haute city (part)	19	-	-	-	-	-	-	-	(X)	-	-	-	(X)
Sugar Creek township	7 660	1 059	13.8	398	19.8	304	19.9	119	11.3	227	10.6	89	39.0
West Terre Haute town	2 329	482	20.7	187	27.4	152	29.2	31	11.1	101	16.5	41	41.4
Wabash County	32 924	2 284	6.9	688	8.4	399	6.4	308	6.5	483	5.1	235	29.1
Chester township	6 873	485	7.1	81	5.0	54	4.3	53	5.0	79	4.0	43	34.7
North Manchester town	5 015	437	8.7	74	6.9	54	6.9	47	5.0	68	4.8	39	38.2
Lagro township	3 179	171	5.4	59	6.6	49	7.1	22	5.3	34	3.8	2	4.2

Table 15. **Poverty Status in 1999: 2000**—Con.

[Data based on a sample (except Tables 65-68). For information on confidentiality protection, coverage, sampling error, and nonsampling error, see Appendix G.
For location of definitions, see "How to Use This Census Report"]

State County County Subdivision Place	Population for whom poverty status is determined									Families with income in 1999 below poverty level			
		Income in 1999 below poverty level								All families		Families with female householder, no husband present, with related children under 18 years	
		All ages		Related children				Population 65 years and over					
				Under 18 years		5 to 17 years							
	Total	Number	Percent	Number	Percent	Number	Percent	Number	Percent	Number	Percent	Number	Percent
Wabash County—Con.													
Lagro township—Con.													
Lagro town	462	30	6.5	15	9.5	13	10.2	2	4.2	5	3.9	1	14.3
Liberty township	2 521	97	3.8	26	4.0	2	0.4	17	6.3	22	2.8	1	2.9
La Fontaine town	814	31	3.8	6	3.0	2	1.4	2	1.7	3	1.2	1	5.9
Noble township	14 933	1 204	8.1	405	11.0	220	8.2	172	7.7	275	6.6	159	34.0
Wabash city	11 355	1 060	9.3	346	12.5	174	8.6	157	8.8	244	7.9	143	34.6
Paw Paw township	1 512	44	2.9	9	2.4	3	0.9	12	6.2	6	1.3	-	-
Roann town	390	37	9.5	9	12.7	3	5.2	5	9.1	6	4.8	-	-
Pleasant township	2 483	204	8.2	70	11.1	50	10.9	13	3.3	45	6.2	8	15.7
Waltz township	1 423	79	5.6	38	11.9	21	7.9	19	10.0	22	4.7	22	37.9
Warren County	8 276	541	6.5	199	9.2	117	7.0	85	8.0	98	4.0	33	28.0
Adams township	576	37	6.4	10	7.8	10	9.5	5	5.7	7	4.4	3	25.0
Pine Village town	254	18	7.1	3	6.8	3	9.1	5	11.4	4	6.3	-	-
Jordan township	248	13	5.2	-	-	-	-	6	13.6	-	-	-	(X)
Kent township	505	16	3.2	-	-	-	-	5	11.1	-	-	-	(X)
State Line City town	134	5	3.7	-	-	-	-	-	-	-	-	-	(X)
Liberty township	819	87	10.6	51	21.9	30	18.6	9	14.1	17	6.9	4	100.0
Medina township	446	52	11.7	27	18.2	8	7.3	-	-	9	8.0	-	(X)
Mound township	404	-	-	-	-	-	-	-	-	-	-	-	(X)
Pike township	1 200	67	5.6	18	5.4	4	1.6	12	6.9	11	3.2	5	16.7
West Lebanon town	753	61	8.1	18	8.4	4	2.5	6	7.0	11	5.2	5	20.0
Pine township	405	27	6.7	14	13.3	11	13.6	-	-	7	5.9	3	100.0
Prairie township	273	29	10.6	-	-	-	-	23	60.5	8	8.4	-	(X)
Steuben township	387	25	6.5	15	16.0	15	23.4	-	-	7	5.5	7	50.0
Warren township	766	77	10.1	32	15.2	25	13.4	-	-	16	7.0	-	-
Washington township	2 247	111	4.9	32	5.5	14	3.2	25	7.6	16	2.5	11	22.4
Williamsport town	1 847	100	5.4	27	5.5	14	3.7	25	8.9	14	2.8	9	19.6
Warrick County	51 646	2 751	5.3	1 019	7.3	714	6.8	313	6.1	534	3.5	207	20.5
Anderson township	1 278	105	8.2	37	12.5	25	14.0	-	-	23	5.8	-	(X)
Newburgh town (part)	-	-	(X)	-	(X)	-	(X)	-	(X)	-	(X)	-	(X)
Boon township	12 555	1 053	8.4	411	12.7	339	13.5	116	7.3	199	5.5	78	25.5
Boonville city	6 809	629	9.2	268	14.1	217	15.2	69	7.3	122	6.5	57	25.9
Chandler town (part)	649	181	27.9	79	36.1	69	37.7	-	-	42	23.5	5	17.2
Campbell township	487	46	9.4	26	16.8	26	19.8	13	36.1	14	9.9	7	46.7
Greer township	1 907	53	2.8	4	0.8	4	1.0	13	6.1	16	2.8	4	10.5
Elberfeld town	620	26	4.2	4	3.2	4	3.9	-	-	8	4.3	4	23.5
Hart township	1 450	60	4.1	16	5.2	11	4.9	6	2.9	11	2.5	7	24.1
Lynnville town	746	60	8.0	16	8.5	11	7.9	6	5.1	11	5.3	7	31.8
Lane township	246	10	4.1	-	-	-	-	-	-	-	-	-	(X)
Ohio township	30 580	1 196	3.9	459	5.4	267	4.2	145	5.4	219	2.4	108	19.5
Chandler town (part)	2 298	235	10.2	115	21.0	91	24.7	21	8.1	49	6.8	6	12.2
Newburgh town (part)	3 202	81	2.5	-	-	-	-	21	5.1	-	-	-	-
Owen township	617	68	11.0	37	20.0	16	14.7	4	7.7	8	4.9	-	-
Pigeon township	911	33	3.6	5	2.7	5	3.1	5	4.8	13	4.3	-	-
Skelton township	1 615	127	7.9	24	5.4	21	5.9	11	7.1	31	6.6	3	9.4
Tennyson town	285	48	16.8	21	20.2	18	23.7	5	21.7	10	13.7	3	21.4
Washington County	26 827	2 845	10.6	941	13.3	646	12.2	286	9.4	557	7.3	170	27.8
Brown township	1 146	138	12.0	43	14.4	31	13.7	20	12.8	26	8.4	8	61.5
Campbellsburg town	549	84	15.3	22	14.9	13	12.9	11	13.6	19	14.7	8	88.9
Saltillo town	116	14	12.1	5	16.7	5	17.2	5	20.8	3	9.1	-	(X)
Franklin township	2 020	196	9.7	117	18.5	82	19.6	-	-	39	6.7	14	33.3
Gibson township	1 131	102	9.0	40	11.9	40	14.2	13	10.2	17	5.5	4	19.0
Little York town	173	8	4.6	-	-	-	-	5	20.8	4	7.7	-	(X)
Howard township	1 336	180	13.5	55	13.9	40	12.7	32	37.6	41	11.3	6	26.1
Jackson township	2 034	119	5.9	25	4.8	14	3.9	31	23.7	13	2.3	-	-
Jefferson township	774	152	19.6	49	26.8	23	20.4	19	29.7	21	9.5	-	-
Madison township	614	53	8.6	27	16.1	17	13.5	-	-	17	10.0	13	81.3
Livonia town	98	11	11.2	7	35.0	7	38.9	-	-	2	8.3	2	100.0
Monroe township	689	138	20.0	61	35.5	50	33.6	-	-	23	11.6	-	(X)
Pierce township	2 681	233	8.7	71	8.1	67	9.5	17	7.9	49	7.0	14	30.4
New Pekin town (part)	737	130	17.6	40	19.8	36	22.0	17	19.3	27	13.2	14	50.0
Polk township	2 223	247	11.1	85	16.7	51	13.6	32	13.6	51	7.8	24	48.0
New Pekin town (part)	582	96	16.5	29	21.0	12	12.6	9	17.0	16	9.8	3	16.7
Posey township	1 815	287	15.8	87	16.1	63	15.0	25	13.4	52	9.9	18	36.7
Fredericksburg town	98	23	23.5	4	19.0	4	19.0	3	23.1	6	21.4	2	50.0
Hardinsburg town	252	35	13.9	18	21.7	14	19.2	6	20.0	4	5.6	4	50.0
Vernon township	729	42	5.8	21	10.3	21	15.0	2	2.2	8	3.8	-	-
Washington township	9 635	958	9.9	260	11.5	147	8.9	95	6.4	200	7.1	69	25.9
Salem city	5 618	651	11.6	180	14.6	94	11.3	58	5.7	133	8.5	59	27.4
Wayne County	68 698	7 804	11.4	2 670	16.1	1 785	14.5	905	8.6	1 636	8.5	846	40.4
Abington township	967	80	8.3	26	9.3	16	6.7	-	-	17	5.9	17	73.9
Boston township	844	15	1.8	2	1.4	2	1.9	-	-	3	1.1	-	-
Boston town	198	5	2.5	-	-	-	-	-	-	-	-	-	-
Richmond city (part)	-	-	(X)	-	(X)	-	(X)	-	(X)	-	(X)	-	(X)
Center township	7 164	426	5.9	145	7.6	103	6.6	70	7.1	104	4.9	61	26.8
Centerville town	2 363	159	6.7	67	9.7	35	6.9	13	3.5	37	5.3	29	26.4
Richmond city (part)	62	21	33.9	14	37.8	14	37.8	-	(X)	7	50.0	7	100.0
Clay township	932	115	12.3	37	15.9	12	7.5	21	19.4	26	10.5	14	48.3
Greens Fork town	376	31	8.2	16	13.9	12	12.9	2	5.1	7	7.3	4	21.1
Dalton township	592	99	16.7	55	44.7	55	44.7	-	-	13	7.9	-	(X)
Franklin township	1 318	61	4.6	23	6.6	23	8.4	-	-	13	3.3	-	-
Whitewater town	60	4	6.7	-	-	-	-	-	-	2	9.5	-	-
Green township	1 375	95	6.9	51	11.7	51	14.5	4	2.4	13	3.4	-	-
Harrison township	423	18	4.3	7	5.6	7	7.5	-	-	2	1.6	-	(X)

Table 15. **Poverty Status in 1999: 2000**—Con.

[Data based on a sample (except Tables 65-68). For information on confidentiality protection, coverage, sampling error, and nonsampling error, see Appendix G.
For location of definitions, see "How to Use This Census Report"]

State County County Subdivision Place	Population for whom poverty status is determined									Families with income in 1999 below poverty level			
		Income in 1999 below poverty level								All families		Families with female householder, no husband present, with related children under 18 years	
		All ages		Related children				Population 65 years and over					
				Under 18 years		5 to 17 years							
	Total	Number	Percent	Number	Percent	Number	Percent	Number	Percent	Number	Percent	Number	Percent
Wayne County—Con.													
Jackson township	4 538	388	8.6	141	12.6	92	11.3	61	8.3	79	5.8	33	31.4
Cambridge City town	2 123	182	8.6	77	14.4	47	11.6	24	7.0	41	6.9	25	39.1
Dublin town	733	102	13.9	50	23.9	33	22.9	7	5.7	19	8.6	8	32.0
East Germantown town	229	35	15.3	12	15.0	12	19.4	12	37.5	9	15.0	-	-
Mount Auburn town	62	2	3.2	-	-	-	-	-	-	-	-	-	(X)
Jefferson township	3 357	69	2.1	4	0.5	4	0.6	14	2.7	10	1.0	-	-
Hagerstown town	1 782	32	1.8	-	-	-	-	3	0.9	4	0.8	-	-
New Garden township	1 748	117	6.7	41	9.9	35	10.1	12	4.5	35	6.3	19	41.3
Fountain City town	720	63	8.8	19	10.3	13	9.5	12	10.9	16	7.4	6	25.0
Perry township	701	104	14.8	34	19.3	26	22.4	6	8.6	23	10.3	2	8.7
Economy town	188	30	16.0	13	25.5	11	30.6	4	22.2	8	13.1	2	33.3
Washington township	1 600	99	6.2	31	7.0	27	7.9	13	5.3	19	4.1	11	30.6
Milton town	629	71	11.3	29	16.7	25	20.0	6	7.8	17	10.2	9	52.9
Wayne township	41 773	6 070	14.5	2 066	21.2	1 325	19.3	704	10.5	1 261	11.1	689	45.8
Richmond city (part)	37 257	5 829	15.6	1 988	22.7	1 250	20.5	649	10.8	1 199	12.1	677	46.0
Spring Grove town	296	30	10.1	16	31.4	13	31.0	-	-	7	7.8	7	77.8
Webster township	1 366	48	3.5	7	1.9	7	2.1	-	-	18	4.2	-	-
Wells County	27 042	1 589	5.9	591	8.0	379	6.7	246	6.9	321	4.2	155	24.9
Chester township	1 049	28	2.7	-	-	-	-	13	10.5	5	1.7	-	-
Poneto town (part)	25	-	-	-	-	-	-	-	(X)	-	-	-	(X)
Harrison township	8 524	419	4.9	109	4.8	66	3.9	98	8.1	69	2.9	10	4.5
Bluffton city (part)	6 521	354	5.4	77	4.6	47	3.7	89	9.1	55	3.0	10	5.1
Poneto town (part)	75	-	-	-	-	-	-	-	-	-	-	-	(X)
Vera Cruz town	48	-	-	-	-	-	-	-	-	-	-	-	-
Jackson township	856	52	6.1	25	10.1	19	10.9	-	-	12	4.7	-	-
Jefferson township	5 572	233	4.2	70	4.4	58	4.8	39	5.9	45	2.8	26	20.3
Ossian town	2 899	127	4.4	36	4.2	32	5.6	39	11.0	25	3.0	17	20.5
Lancaster township	5 148	524	10.2	244	17.9	143	14.5	69	9.2	114	7.8	79	54.5
Bluffton city (part)	2 761	478	17.3	226	32.9	137	31.8	58	13.0	109	14.3	79	58.1
Liberty township	1 037	80	7.7	27	11.2	11	5.3	3	1.9	22	7.1	13	43.3
Poneto town (part)	112	11	9.8	4	11.4	-	-	3	42.9	2	6.5	-	(X)
Nottingham township	1 148	44	3.8	23	7.7	7	2.6	-	-	12	3.5	12	40.0
Rockcreek township	1 610	35	2.2	6	1.3	2	0.6	5	2.4	6	1.4	4	16.7
Markle town (part)	299	27	9.0	6	12.2	2	4.9	5	8.5	4	5.2	4	40.0
Uniondale town (part)	232	-	-	-	-	-	-	-	-	-	-	-	-
Union township	2 098	174	8.3	87	14.3	73	15.3	19	9.0	36	5.8	11	32.4
Markle town (part)	79	3	3.8	-	-	-	-	-	-	-	-	-	-
Uniondale town (part)	28	6	21.4	4	50.0	4	66.7	-	-	2	40.0	2	50.0
Zanesville town (part)	503	29	5.8	10	6.9	6	5.2	4	17.4	8	5.6	2	12.5
White County	24 873	1 739	7.0	559	8.8	453	9.5	296	8.3	304	4.3	97	20.1
Big Creek township	847	118	13.9	55	25.6	52	35.4	4	4.1	31	12.1	8	44.4
Chalmers town	501	18	3.6	6	4.9	3	3.5	4	7.7	8	5.4	8	44.4
Cass township	515	48	9.3	13	8.3	13	9.8	-	-	6	4.3	6	54.5
Honey Creek township	1 255	41	3.3	13	3.3	8	2.6	3	1.9	5	1.5	2	9.1
Reynolds town	538	25	4.6	6	3.5	6	4.6	3	3.8	3	2.0	-	-
Jackson township	637	34	5.3	16	11.4	12	12.8	6	6.3	7	3.6	3	23.1
Burnettsville town	378	34	9.0	16	15.7	12	19.0	6	11.5	7	6.6	3	23.1
Liberty township	2 494	101	4.0	19	3.3	13	2.9	33	7.9	11	1.5	-	-
Buffalo CDP	628	66	10.5	19	13.4	13	11.4	13	9.8	6	3.7	-	(X)
Lincoln township	612	32	5.2	-	-	-	-	11	14.7	-	-	-	-
Monon township	3 132	357	11.4	145	20.3	136	24.0	79	14.1	63	6.9	15	29.4
Monon town	1 772	291	16.4	134	27.7	125	32.6	35	14.8	45	9.9	11	26.8
Prairie township	3 196	113	3.5	29	3.1	21	3.0	27	8.1	24	2.5	12	14.8
Brookston town	1 723	89	5.2	29	6.1	21	6.0	10	5.7	20	4.0	12	19.0
Princeton township	1 560	119	7.6	54	11.8	32	10.4	12	6.2	18	4.3	12	36.4
Wolcott town	979	82	8.4	38	13.4	22	11.5	12	7.5	12	4.7	6	22.2
Round Grove township	327	-	-	-	-	-	-	-	-	-	-	-	-
Union township	10 024	755	7.5	215	8.9	166	9.2	121	8.0	133	4.7	39	17.1
Monticello city	5 316	428	8.1	110	8.3	96	10.0	84	9.7	66	4.8	17	9.8
Norway CDP	492	96	19.5	38	43.2	38	48.1	30	47.6	21	15.6	13	59.1
West Point township	274	21	7.7	-	-	-	-	-	-	6	6.6	-	(X)
Whitley County	30 204	1 484	4.9	429	5.3	321	5.3	234	6.2	287	3.3	102	15.5
Cleveland township	3 405	342	10.0	146	15.7	101	14.6	20	4.5	74	7.7	21	23.6
South Whitley town	1 753	143	8.2	56	12.1	30	9.3	20	7.2	34	7.0	21	27.3
Columbia township	9 293	471	5.1	94	4.0	53	3.2	128	9.1	86	3.3	35	12.8
Columbia City city (part)	6 867	438	6.4	94	5.8	53	4.5	117	9.8	86	4.5	35	14.6
Etna-Troy township	1 894	102	5.4	27	4.8	19	4.6	15	8.1	26	5.0	5	16.1
Jefferson township	1 999	79	4.0	24	5.3	24	6.5	21	8.6	29	4.3	7	21.9
Richland township	1 741	55	3.2	17	3.2	12	2.9	14	8.1	11	2.2	8	36.4
Larwill town	317	34	10.7	13	12.5	10	13.3	3	9.7	10	13.2	7	63.6
Smith township	5 065	261	5.2	76	5.4	67	6.2	36	6.6	45	3.2	26	21.8
Churubusco town	1 659	82	4.9	20	4.0	14	3.7	15	7.4	13	3.2	6	11.3
Thorncreek township	3 783	67	1.8	-	-	-	-	-	-	-	-	-	-
Tri-Lakes CDP	3 783	67	1.8	-	-	-	-	-	-	-	-	-	-
Union township	1 879	45	2.4	15	3.0	15	4.0	-	-	11	2.1	-	-
Columbia City city (part)	-	-	(X)	-	(X)	-	(X)	-	(X)	-	(X)	-	(X)
Washington township	1 145	62	5.4	30	8.5	30	10.5	-	-	5	1.5	-	-

Table 16. **Poverty Status in 1999: 2000**

[Data based on a sample (except Tables 65-68). For information on confidentiality protection, coverage, sampling error, and nonsampling error, see Appendix G.
For location of definitions, see "How to Use This Census Report"]

State County Place	Population for whom poverty status is determined									Families with income in 1999 below poverty level			
		Income in 1999 below poverty level								All families		Families with female householder, no husband present, with related children under 18 years	
		All ages		Related children				Population 65 years and over					
				Under 18 years		5 to 17 years							
	Total	Number	Percent	Number	Percent	Number	Percent	Number	Percent	Number	Percent	Number	Percent
The State	**5 894 295**	**559 484**	**9.5**	**180 277**	**11.7**	**118 654**	**10.6**	**54 287**	**7.7**	**107 789**	**6.7**	**53 075**	**30.4**
COUNTY													
Adams County	33 058	3 002	9.1	1 421	13.9	1 026	13.5	363	8.6	525	6.1	133	19.3
Allen County	326 460	29 807	9.1	11 153	12.4	7 147	11.1	2 271	6.4	5 792	6.7	3 389	31.2
Bartholomew County	70 268	5 164	7.3	1 690	9.2	1 131	8.5	644	7.9	1 200	5.9	552	29.1
Benton County	9 166	505	5.5	151	6.0	99	5.1	60	4.5	92	3.5	42	21.3
Blackford County	13 824	1 204	8.7	421	12.3	284	11.2	177	8.6	241	6.0	95	28.9
Boone County	45 218	2 337	5.2	612	4.8	409	4.3	436	9.0	489	3.8	158	17.1
Brown County	14 747	1 310	8.9	309	9.1	238	9.1	186	10.1	342	7.7	60	25.6
Carroll County	19 827	1 348	6.8	464	9.0	337	8.7	167	6.3	244	4.3	70	23.1
Cass County	39 708	3 007	7.6	984	9.8	614	8.5	301	5.3	522	4.7	253	25.6
Clark County	94 701	7 683	8.1	2 301	10.2	1 424	8.7	824	7.5	1 601	6.0	738	23.6
Clay County	26 085	2 265	8.7	758	11.3	445	8.8	371	9.8	472	6.4	152	28.1
Clinton County	32 899	2 824	8.6	896	9.9	526	7.9	383	9.0	568	6.3	182	23.0
Crawford County	10 616	1 786	16.8	687	25.4	458	22.6	204	15.5	337	11.1	150	53.2
Daviess County	29 220	4 030	13.8	1 679	19.7	1 132	18.0	471	12.0	763	9.6	224	39.9
Dearborn County	45 566	3 011	6.6	1 024	8.2	736	7.8	348	7.2	623	4.8	302	28.5
Decatur County	24 200	2 248	9.3	843	13.4	589	13.1	248	8.1	458	6.6	155	27.1
DeKalb County	39 669	2 331	5.9	678	6.1	394	4.9	366	8.5	405	3.7	167	17.7
Delaware County	111 716	16 862	15.1	4 002	15.7	2 590	13.9	1 192	8.0	2 703	9.0	1 256	37.1
Dubois County	39 060	2 056	5.3	567	5.3	400	5.0	348	7.3	310	2.9	159	23.6
Elkhart County	179 316	14 058	7.8	5 237	10.2	3 312	9.0	1 230	6.5	2 793	5.8	1 450	29.4
Fayette County	24 971	1 978	7.9	504	8.4	363	8.3	289	7.7	429	6.0	177	29.1
Floyd County	69 679	6 096	8.7	2 265	12.5	1 410	10.4	582	7.4	1 372	6.9	869	36.1
Fountain County	17 679	1 502	8.5	479	10.4	300	8.7	183	6.9	312	6.2	114	28.1
Franklin County	21 900	1 556	7.1	485	7.9	344	7.5	263	9.7	288	4.7	103	27.0
Fulton County	20 225	1 531	7.6	485	9.5	351	9.1	226	7.5	288	5.0	123	26.3
Gibson County	31 784	2 607	8.2	832	10.4	538	9.1	344	7.2	597	6.6	283	36.6
Grant County	68 871	8 112	11.8	2 741	16.1	1 810	14.4	894	8.7	1 662	8.4	748	35.1
Greene County	32 486	3 566	11.0	1 133	14.3	828	14.0	446	9.5	793	8.4	276	40.5
Hamilton County	181 100	5 300	2.9	1 560	2.8	973	2.5	495	3.8	1 022	2.0	388	12.8
Hancock County	54 737	1 623	3.0	401	2.8	265	2.5	304	5.1	306	1.9	156	17.8
Harrison County	33 827	2 159	6.4	640	7.3	471	7.2	366	9.8	480	4.9	210	25.9
Hendricks County	100 678	3 665	3.6	895	3.2	698	3.3	692	7.4	832	2.8	299	15.5
Henry County	47 671	3 730	7.8	1 136	10.0	716	8.5	488	6.8	838	6.0	386	35.5
Howard County	83 719	7 944	9.5	2 809	13.2	1 599	10.4	705	6.5	1 556	6.6	831	30.6
Huntington County	36 599	2 030	5.5	605	6.2	439	6.1	268	5.7	379	3.7	181	20.7
Jackson County	40 562	3 428	8.5	995	9.7	655	8.8	458	9.0	757	6.5	303	28.9
Jasper County	28 914	1 923	6.7	639	8.0	471	7.9	180	5.1	380	4.6	125	25.8
Jay County	21 515	1 955	9.1	701	12.4	439	10.7	245	7.9	348	5.8	167	39.0
Jefferson County	29 811	2 861	9.6	942	12.5	666	11.9	327	8.4	647	7.6	277	31.1
Jennings County	27 200	2 511	9.2	740	10.0	519	9.6	330	11.8	463	6.0	191	31.0
Johnson County	112 587	6 337	5.6	1 745	5.7	1 196	5.4	896	7.7	1 050	3.3	420	16.5
Knox County	36 899	5 922	16.0	1 716	19.7	1 114	17.1	693	12.4	1 178	11.6	453	43.7
Kosciusko County	72 614	4 668	6.4	1 436	7.1	956	6.5	637	7.9	881	4.4	306	21.4
LaGrange County	34 624	2 668	7.7	1 064	9.2	755	9.1	304	9.1	480	5.4	77	16.0
Lake County	477 747	58 380	12.2	22 546	17.8	15 205	16.4	4 871	8.0	12 342	9.7	7 380	38.4
LaPorte County	103 386	8 994	8.7	3 027	11.5	1 891	9.8	1 299	9.0	1 814	6.3	863	26.6
Lawrence County	45 023	4 432	9.8	1 274	11.6	853	10.6	535	8.5	952	7.3	354	32.0
Madison County	127 897	11 941	9.3	4 022	12.9	2 751	12.1	1 161	6.1	2 550	7.0	1 262	30.2
Marion County	840 300	95 827	11.4	32 934	15.3	21 874	14.4	7 217	8.0	18 640	8.7	10 996	29.9
Marshall County	44 594	3 017	6.8	914	7.3	569	6.2	374	6.6	586	4.8	207	22.7
Martin County	10 240	1 149	11.2	335	13.0	220	11.4	169	11.8	234	8.1	65	35.1
Miami County	34 421	2 751	8.0	997	10.9	645	9.5	242	5.4	593	6.0	270	32.3
Monroe County	106 196	20 095	18.9	2 465	11.8	1 431	9.6	718	6.9	1 771	7.1	741	27.1
Montgomery County	36 330	3 024	8.3	1 072	11.2	731	10.2	343	7.0	631	6.1	281	30.8
Morgan County	65 733	4 367	6.6	1 305	7.3	878	6.7	666	9.9	1 018	5.3	384	25.9
Newton County	14 313	993	6.9	235	6.2	158	5.4	182	10.3	194	4.8	57	22.3
Noble County	45 477	3 588	7.9	1 330	10.1	851	8.9	294	6.2	688	5.6	222	22.1
Ohio County	5 572	398	7.1	104	7.5	63	6.0	83	11.4	94	5.8	26	23.9
Orange County	18 971	2 345	12.4	791	16.1	646	17.7	342	12.9	489	9.0	177	40.2
Owen County	21 430	2 006	9.4	679	12.0	517	12.1	209	8.0	377	6.1	132	24.6
Parke County	16 080	1 842	11.5	746	18.3	548	17.4	211	8.9	436	9.3	173	48.3
Perry County	17 729	1 665	9.4	520	12.3	320	9.8	239	8.9	362	7.1	175	39.7
Pike County	12 659	1 019	8.0	274	9.0	178	8.0	179	9.7	187	5.1	70	26.7
Porter County	142 926	8 501	5.9	2 485	6.8	1 647	6.0	846	5.6	1 570	3.9	734	22.5
Posey County	26 751	1 972	7.4	625	8.5	405	7.3	324	10.0	461	6.0	198	38.1
Pulaski County	13 381	1 110	8.3	381	10.4	288	10.3	135	6.9	239	6.3	79	25.2
Putnam County	31 554	2 516	8.0	776	9.3	552	8.9	426	10.4	591	6.4	173	28.8
Randolph County	26 990	3 007	11.1	1 054	15.7	735	14.9	345	8.3	643	8.3	265	44.8
Ripley County	26 202	1 960	7.5	591	8.0	417	7.7	290	8.7	456	6.3	144	25.4
Rush County	17 886	1 301	7.3	333	7.0	264	7.6	285	11.4	279	5.5	105	24.1
St. Joseph County	252 813	26 226	10.4	9 112	13.7	5 781	12.0	2 427	7.1	5 087	7.6	3 027	35.5
Scott County	22 689	2 971	13.1	1 042	17.7	742	17.6	235	9.7	683	10.5	216	37.1
Shelby County	42 637	3 221	7.6	1 087	9.7	727	8.8	423	8.5	584	4.8	210	20.0
Spencer County	20 137	1 395	6.9	424	7.9	307	7.5	196	7.8	276	4.8	73	24.0
Starke County	23 183	2 564	11.1	938	15.1	655	14.0	308	10.1	570	8.8	214	40.5
Steuben County	32 014	2 154	6.7	601	7.4	386	6.4	266	7.0	432	4.9	148	19.3
Sullivan County	19 419	2 123	10.9	637	13.4	397	11.2	264	9.0	471	8.5	180	38.5
Switzerland County	8 942	1 246	13.9	469	20.4	360	20.5	106	9.8	272	10.6	58	29.9
Tippecanoe County	133 446	20 567	15.4	3 650	12.1	1 933	9.0	528	4.3	2 398	7.3	891	27.3

Table 16. **Poverty Status in 1999: 2000**—Con.

[Data based on a sample (except Tables 65-68). For information on confidentiality protection, coverage, sampling error, and nonsampling error, see Appendix G.
For location of definitions, see "How to Use This Census Report"]

State County Place	Population for whom poverty status is determined									Families with income in 1999 below poverty level			
		Income in 1999 below poverty level								All families		Families with female householder, no husband present, with related children under 18 years	
		All ages		Related children				Population 65 years and over					
				Under 18 years		5 to 17 years							
	Total	Number	Percent	Number	Percent	Number	Percent	Number	Percent	Number	Percent	Number	Percent
COUNTY—Con.													
Tipton County	16 351	842	5.1	186	4.5	107	3.4	199	8.8	140	2.9	62	20.0
Union County	7 258	701	9.7	260	13.3	193	13.1	57	6.4	164	7.9	43	26.1
Vanderburgh County	165 007	18 414	11.2	5 605	14.4	3 413	12.0	1 773	7.3	3 465	7.8	2 004	36.3
Vermillion County	16 460	1 558	9.5	411	10.4	263	9.1	307	12.6	300	6.3	96	28.0
Vigo County	97 685	13 755	14.1	4 119	17.6	2 772	16.2	1 335	9.5	2 712	10.3	1 325	39.1
Wabash County	32 924	2 284	6.9	688	8.4	399	6.4	308	6.5	483	5.1	235	29.1
Warren County	8 276	541	6.5	199	9.2	117	7.0	85	8.0	98	4.0	33	28.0
Warrick County	51 646	2 751	5.3	1 019	7.3	714	6.8	313	6.1	534	3.5	207	20.5
Washington County	26 827	2 845	10.6	941	13.3	646	12.2	286	9.4	557	7.3	170	27.8
Wayne County	68 698	7 804	11.4	2 670	16.1	1 785	14.5	905	8.6	1 636	8.5	846	40.4
Wells County	27 042	1 589	5.9	591	8.0	379	6.7	246	6.9	321	4.2	155	24.9
White County	24 873	1 739	7.0	559	8.8	453	9.5	296	8.3	304	4.3	97	20.1
Whitley County	30 204	1 484	4.9	429	5.3	321	5.3	234	6.2	287	3.3	102	15.5
PLACE													
Advance town, Boone County	563	39	6.9	14	7.8	5	3.8	2	4.1	6	4.2	2	25.0
Akron town, Fulton County	1 036	79	7.6	14	4.7	12	5.1	25	16.3	16	5.6	8	21.6
Alamo town, Montgomery County	108	32	29.6	20	42.6	16	39.0	-	-	10	30.3	7	100.0
Albany town	2 283	134	5.9	46	7.9	38	8.9	4	1.3	28	4.5	15	23.8
Delaware County (part)	2 060	130	6.3	46	8.9	38	9.9	4	1.3	28	5.0	15	23.8
Randolph County (part)	223	4	1.8	-	-	-	-	-	-	-	-	-	(X)
Albion town, Noble County	2 110	100	4.7	45	6.7	34	7.0	10	5.3	25	4.6	7	10.3
Alexandria city, Madison County	6 591	462	7.0	82	4.1	36	2.3	122	15.0	78	4.2	-	-
Alfordsville town, Daviess County	124	23	18.5	10	25.6	9	24.3	4	50.0	3	9.4	-	-
Alton town, Crawford County	43	4	9.3	3	21.4	-	-	-	-	1	7.7	1	33.3
Altona town, DeKalb County	198	24	12.1	9	26.5	-	-	2	4.7	5	9.4	-	-
Ambia town, Benton County	194	1	0.5	-	-	-	-	1	4.8	-	-	-	-
Amboy town, Miami County	352	25	7.1	6	7.8	2	3.4	7	11.7	5	4.2	3	37.5
Amo town, Hendricks County	404	27	6.7	4	3.3	4	4.5	3	5.9	5	4.9	-	-
Anderson city, Madison County	57 469	7 682	13.4	2 749	20.3	1 884	19.8	630	6.7	1 681	10.8	861	33.8
Andrews town, Huntington County	1 329	109	8.2	36	9.0	31	10.7	14	9.4	24	6.2	8	20.5
Angola city, Steuben County	6 410	672	10.5	105	6.5	71	6.5	105	13.2	130	8.1	36	16.3
Arcadia town, Hamilton County	1 673	176	10.5	32	7.6	29	9.0	25	12.5	26	6.0	5	10.4
Argos town, Marshall County	1 587	182	11.5	58	12.3	46	13.0	31	18.8	37	8.6	17	37.0
Ashley town	1 017	130	12.8	53	16.3	31	15.0	15	15.0	26	10.2	14	37.8
DeKalb County (part)	686	115	16.8	47	21.1	29	19.3	12	17.1	21	12.8	14	40.0
Steuben County (part)	331	15	4.5	6	5.9	2	3.6	3	10.0	5	5.5	-	-
Atlanta town, Hamilton County	712	50	7.0	14	5.9	5	3.1	6	10.9	10	5.5	6	25.0
Attica city, Fountain County	3 464	390	11.3	167	18.6	112	17.2	40	7.2	65	7.0	37	37.0
Auburn city, DeKalb County	11 782	610	5.2	106	3.4	49	2.3	111	7.5	94	2.9	42	11.0
Aurora city, Dearborn County	3 896	404	10.4	120	11.3	92	11.7	61	12.3	96	9.4	39	22.4
Austin town, Scott County	4 690	897	19.1	391	29.0	249	27.2	71	15.6	220	16.6	86	50.0
Avilla town, Noble County	1 893	107	5.7	34	6.6	24	6.8	10	4.2	16	3.0	8	16.0
Avon town, Hendricks County	5 806	170	2.9	51	2.9	37	2.8	53	15.8	45	2.7	32	30.2
Bainbridge town, Putnam County	786	43	5.5	18	7.1	18	9.9	3	4.1	11	4.8	7	17.5
Bargersville town, Johnson County	2 123	92	4.3	33	5.1	20	4.3	2	1.3	22	3.7	9	16.4
Bass Lake CDP, Starke County	1 278	188	14.7	103	35.4	103	45.6	12	5.5	42	10.6	28	73.7
Batesville city	5 951	211	3.5	19	1.1	13	1.1	53	6.9	39	2.4	8	6.8
Franklin County (part)	1 324	4	0.3	-	-	-	-	-	-	-	-	-	-
Ripley County (part)	4 627	207	4.5	19	1.5	13	1.5	53	7.9	39	3.2	8	7.2
Battle Ground town, Tippecanoe County	1 359	68	5.0	32	6.2	27	6.9	5	8.8	17	5.2	7	24.1
Bedford city, Lawrence County	13 268	1 532	11.5	361	12.8	251	12.4	236	8.6	273	7.4	98	23.1
Beech Grove city, Marion County	13 798	838	6.1	111	3.1	78	3.0	191	9.5	161	4.4	59	11.6
Berne city, Adams County	4 024	144	3.6	26	2.5	8	1.0	51	6.1	16	1.4	-	-
Bethany town, Morgan County	52	1	1.9	-	-	-	-	1	100.0	-	-	-	(X)
Beverly Shores town, Porter County	668	33	4.9	3	5.4	-	-	2	1.4	8	4.0	2	50.0
Bicknell city, Knox County	3 352	881	26.3	318	38.4	208	34.4	117	21.0	167	18.5	79	64.8
Birdseye town, Dubois County	465	65	14.0	19	14.7	14	14.0	11	18.0	11	8.8	5	38.5
Bloomfield town, Greene County	2 357	391	16.6	98	21.2	58	18.8	55	11.8	79	12.0	47	45.2
Bloomingdale town, Parke County	293	6	2.0	-	-	-	-	2	4.9	2	2.2	-	-
Bloomington city, Monroe County	55 310	16 385	29.6	1 422	17.3	744	13.2	390	7.6	1 083	10.3	446	31.2
Blountsville town, Henry County	180	16	8.9	-	-	-	-	5	27.8	5	10.4	-	(X)
Bluffton city, Wells County	9 282	832	9.0	303	12.8	184	10.9	147	10.3	164	6.4	89	26.6
Boonville city, Warrick County	6 809	629	9.2	268	14.1	217	15.2	69	7.3	122	6.5	57	25.9
Borden town, Clark County	907	100	11.0	35	14.3	31	16.9	19	19.0	27	10.3	6	28.6
Boston town, Wayne County	198	5	2.5	-	-	-	-	-	-	-	-	-	-
Boswell town, Benton County	845	70	8.3	17	7.2	14	7.7	7	3.9	12	5.5	8	20.5
Bourbon town, Marshall County	1 708	100	5.9	43	8.0	31	8.6	17	8.4	18	4.1	6	15.4
Brazil city, Clay County	8 204	1 083	13.2	398	18.5	231	15.2	166	12.8	236	10.7	94	34.4
Bremen town, Marshall County	4 481	292	6.5	97	7.4	65	6.9	33	5.3	50	4.2	18	14.4
Bright CDP, Dearborn County	5 402	90	1.7	31	1.8	24	1.9	8	2.6	25	1.6	25	27.8
Bristol town, Elkhart County	1 378	81	5.9	26	6.9	3	1.2	4	2.7	19	5.1	16	43.2
Brook town, Newton County	1 050	83	7.9	35	12.1	26	11.9	12	8.7	14	4.6	7	33.3
Brooklyn town, Morgan County	1 566	149	9.5	59	14.2	38	14.8	14	10.7	38	8.2	23	46.9
Brooksburg town, Jefferson County	79	2	2.5	-	-	-	-	2	28.6	-	-	-	(X)
Brookston town, White County	1 723	89	5.2	29	6.1	21	6.0	10	5.7	20	4.0	12	19.0

Table 16. **Poverty Status in 1999: 2000**—Con.

[Data based on a sample (except Tables 65-68). For information on confidentiality protection, coverage, sampling error, and nonsampling error, see Appendix G.
For location of definitions, see "How to Use This Census Report"]

State County Place	Population for whom poverty status is determined									Families with income in 1999 below poverty level			
		Income in 1999 below poverty level								All families		Families with female householder, no husband present, with related children under 18 years	
		All ages		Related children				Population 65 years and over					
				Under 18 years		5 to 17 years							
	Total	Number	Percent	Number	Percent	Number	Percent	Number	Percent	Number	Percent	Number	Percent
PLACE—Con.													
Brookville town, Franklin County	2 494	200	8.0	37	6.6	16	3.9	52	8.6	30	4.4	23	24.5
Brownsburg town, Hendricks County	14 142	322	2.3	55	1.3	41	1.4	65	4.4	60	1.5	39	13.8
Brownstown town, Jackson County	2 862	335	11.7	144	18.0	117	19.1	24	6.2	71	8.9	44	34.9
Bruceville town, Knox County	451	63	14.0	21	16.3	17	16.8	8	11.0	17	12.6	9	32.1
Bryant town, Jay County	297	13	4.4	-	-	-	-	-	-	-	-	-	(X)
Buffalo CDP, White County	628	66	10.5	19	13.4	13	11.4	13	9.8	6	3.7	-	(X)
Bunker Hill town, Miami County	963	68	7.1	18	6.7	12	6.2	10	8.5	9	3.3	6	17.6
Burket town, Kosciusko County	199	23	11.6	-	-	-	-	4	26.7	2	4.3	-	-
Burlington town, Carroll County	438	24	5.5	2	2.7	2	3.6	9	10.0	4	3.3	2	20.0
Burnettsville town, White County	378	34	9.0	16	15.7	12	19.0	6	11.5	7	6.6	3	23.1
Burns Harbor town, Porter County	781	49	6.3	10	5.4	10	7.1	4	5.6	10	4.2	4	21.1
Butler city, DeKalb County	2 639	256	9.7	95	11.7	45	8.3	27	14.1	37	5.5	20	25.0
Cadiz town, Henry County	160	21	13.1	2	4.9	-	-	5	55.6	4	10.5	2	40.0
Cambridge City town, Wayne County	2 123	182	8.6	77	14.4	47	11.6	24	7.0	41	6.9	25	39.1
Camden town, Carroll County	595	25	4.2	-	-	-	-	14	21.2	2	1.3	1	7.7
Campbellsburg town, Washington County	549	84	15.3	22	14.9	13	12.9	11	13.6	19	14.7	8	88.9
Cannelburg town, Daviess County	121	18	14.9	4	11.8	1	3.4	-	-	9	20.9	1	100.0
Cannelton city, Perry County	1 177	188	16.0	63	21.1	34	16.4	11	5.9	44	14.9	20	51.3
Carbon town, Clay County	338	50	14.8	16	14.3	9	11.4	8	24.2	15	15.5	6	42.9
Carlisle town, Sullivan County	701	94	13.4	24	14.5	11	9.6	13	9.8	24	12.0	11	47.8
Carmel city, Hamilton County	37 335	949	2.5	285	2.5	258	3.1	71	2.2	171	1.6	45	7.0
Carthage town, Rush County	932	67	7.2	13	5.1	10	5.8	15	13.3	16	6.0	4	14.8
Cayuga town, Vermillion County	1 088	108	9.9	36	14.1	24	11.9	19	11.2	27	8.5	9	42.9
Cedar Grove town, Franklin County	182	12	6.6	4	11.1	2	9.5	-	-	3	5.3	1	8.3
Cedar Lake town, Lake County	9 174	606	6.6	170	6.7	107	5.7	61	7.4	97	4.0	57	33.1
Center Point town, Clay County	274	18	6.6	5	5.7	5	7.2	4	13.8	3	4.1	3	23.1
Centerville town, Wayne County	2 363	159	6.7	67	9.7	35	6.9	13	3.5	37	5.3	29	26.4
Chalmers town, White County	501	18	3.6	6	4.9	3	3.5	4	7.7	8	5.4	8	44.4
Chandler town, Warrick County	2 947	416	14.1	194	25.3	160	29.0	21	7.7	91	10.1	11	14.1
Charlestown city, Clark County	6 013	1 154	19.2	397	23.8	231	19.3	110	17.8	266	15.8	97	30.5
Chesterfield town	2 957	175	5.9	42	5.9	37	7.9	29	7.5	24	2.9	16	12.7
Delaware County (part)	13	-	-	-	-	-	-	-	(X)	-	-	-	(X)
Madison County (part)	2 944	175	5.9	42	6.0	37	7.9	29	7.5	24	2.9	16	12.7
Chesterton town, Porter County	10 347	449	4.3	179	6.5	148	6.9	42	4.2	91	3.1	65	21.5
Chrisney town, Spencer County	550	83	15.1	40	25.6	33	33.0	8	7.8	20	14.1	14	82.4
Churubusco town, Whitley County	1 659	82	4.9	20	4.0	14	3.7	15	7.4	13	3.2	6	11.3
Cicero town, Hamilton County	3 954	69	1.7	-	-	-	-	10	2.8	8	0.7	-	-
Clarks Hill town, Tippecanoe County	703	71	10.1	39	14.9	24	15.2	4	6.1	9	5.1	2	11.1
Clarksville town, Clark County	20 885	1 685	8.1	507	10.5	300	9.1	191	6.7	311	5.6	168	20.8
Clay City town, Clay County	1 032	92	8.9	28	11.4	12	7.0	22	10.2	15	5.3	7	20.6
Claypool town, Kosciusko County	316	30	9.5	7	8.0	3	5.0	3	11.1	6	7.9	2	33.3
Clayton town, Hendricks County	737	36	4.9	11	5.1	7	5.3	4	5.6	6	2.8	2	7.7
Clear Lake town, Steuben County	274	12	4.4	-	-	-	-	4	6.9	4	4.2	-	-
Clermont town, Marion County	1 468	100	6.8	24	7.4	12	4.7	26	12.8	16	4.0	-	-
Clifford town, Bartholomew County	271	41	15.1	17	21.8	12	24.0	8	24.2	6	9.2	1	100.0
Clinton city, Vermillion County	4 861	607	12.5	132	11.3	73	9.6	172	20.0	99	7.4	36	25.4
Cloverdale town, Putnam County	2 240	166	7.4	52	9.4	38	8.6	20	6.2	25	4.0	11	15.5
Coatesville town, Hendricks County	529	22	4.2	8	4.6	5	4.5	4	6.7	4	3.0	-	-
Colfax town, Clinton County	766	60	7.8	13	5.5	5	3.3	8	10.1	12	6.7	-	-
Collegeville CDP, Jasper County	215	42	19.5	19	39.6	12	29.3	-	-	12	15.4	-	-
Columbia City city, Whitley County	6 867	438	6.4	94	5.8	53	4.5	117	9.8	86	4.5	35	14.6
Columbus city, Bartholomew County	38 167	3 100	8.1	948	9.7	589	8.6	422	8.8	689	6.5	363	29.5
Connersville city, Fayette County	14 832	1 557	10.5	398	11.6	269	11.3	230	9.7	325	7.9	136	31.3
Converse town	1 150	181	15.7	84	25.6	65	26.3	13	6.8	40	12.6	19	51.4
Grant County (part)	235	68	28.9	37	50.0	26	44.1	5	10.2	20	29.9	17	77.3
Miami County (part)	915	113	12.3	47	18.5	39	20.7	8	5.6	20	8.0	2	13.3
Corunna town, DeKalb County	230	11	4.8	-	-	-	-	-	-	-	-	-	-
Corydon town, Harrison County	2 701	279	10.3	91	15.2	48	11.0	78	14.3	73	9.8	30	33.3
Country Club Heights town, Madison County	93	4	4.3	-	-	-	-	-	-	-	-	-	(X)
Covington city, Fountain County	2 416	178	7.4	52	10.1	33	8.4	35	7.5	26	3.6	8	11.6
Crandall town, Harrison County	157	15	9.6	2	8.0	2	11.8	5	23.8	3	7.5	3	50.0
Crane town, Martin County	191	26	13.6	14	26.9	7	20.0	1	3.0	5	9.6	-	-
Crawfordsville city, Montgomery County	14 060	1 810	12.9	658	18.9	403	16.3	154	7.0	369	10.0	186	39.0
Cromwell town, Noble County	416	61	14.7	19	17.6	9	10.2	6	14.3	14	11.7	4	50.0
Crothersville town, Jackson County	1 541	135	8.8	30	8.5	25	9.2	16	7.3	34	7.3	9	20.9
Crown Point city, Lake County	18 924	704	3.7	163	3.9	128	4.0	99	3.2	112	2.1	8	3.0
Crows Nest town, Marion County	84	-	-	-	-	-	-	-	-	-	-	-	(X)
Culver town, Marshall County	1 466	153	10.4	39	11.5	29	10.9	21	7.0	32	8.5	11	22.9
Cumberland town	5 309	349	6.6	182	12.2	156	13.9	7	1.5	79	5.0	72	31.6
Hancock County (part)	2 912	8	0.3	-	-	-	-	-	-	-	-	-	-
Marion County (part)	2 397	341	14.2	182	21.1	156	24.8	7	7.3	79	13.3	72	37.9
Cynthiana town, Posey County	689	67	9.7	18	11.9	12	10.4	15	18.5	11	5.3	4	44.4
Dale town, Spencer County	1 500	68	4.5	17	4.6	10	3.7	5	2.6	11	2.7	4	11.8
Daleville town, Delaware County	1 576	43	2.7	7	1.6	6	1.9	13	6.2	10	2.3	2	8.7
Dana town, Vermillion County	655	65	9.9	31	14.4	13	8.5	8	9.5	12	6.6	4	33.3
Danville town, Hendricks County	5 997	151	2.5	23	1.3	23	1.7	51	7.7	35	2.1	12	7.1
Darlington town, Montgomery County	874	62	7.1	19	7.1	11	5.6	13	8.5	12	5.3	6	23.1
Darmstadt town, Vanderburgh County	1 292	14	1.1	-	-	-	-	2	1.0	2	0.5	-	-

Table 16. **Poverty Status in 1999: 2000**—Con.

[Data based on a sample (except Tables 65-68). For information on confidentiality protection, coverage, sampling error, and nonsampling error, see Appendix G.
For location of definitions, see "How to Use This Census Report"]

State County Place	Population for whom poverty status is determined									Families with income in 1999 below poverty level			
		Income in 1999 below poverty level								All families		Families with female householder, no husband present, with related children under 18 years	
		All ages		Related children				Population 65 years and over					
				Under 18 years		5 to 17 years							
	Total	Number	Percent	Number	Percent	Number	Percent	Number	Percent	Number	Percent	Number	Percent
PLACE—Con.													
Dayton town, Tippecanoe County	1 104	87	7.9	31	8.3	14	5.0	10	12.2	32	10.0	13	22.8
Decatur city, Adams County	9 360	718	7.7	241	9.7	170	9.4	162	11.3	142	5.6	62	17.1
Decker town, Knox County	277	59	21.3	27	26.7	19	22.6	7	20.6	11	14.3	2	10.5
Delphi city, Carroll County	2 826	378	13.4	162	21.9	105	20.5	29	6.0	53	7.4	13	30.2
De Motte town, Jasper County	3 161	244	7.7	60	7.5	55	9.0	40	6.5	62	7.0	19	26.8
Denver town, Miami County	590	56	9.5	26	14.8	26	21.5	3	4.9	9	5.0	5	17.2
Dillsboro town, Dearborn County	1 286	135	10.5	39	11.6	26	11.8	19	7.6	29	8.9	10	24.4
Dublin town, Wayne County	733	102	13.9	50	23.9	33	22.9	7	5.7	19	8.6	8	32.0
Dugger town, Sullivan County	947	74	7.8	12	5.8	7	4.6	14	9.0	12	4.6	7	28.0
Dune Acres town, Porter County	193	-	-	-	-	-	-	-	-	-	-	-	(X)
Dunkirk city	2 676	280	10.5	67	10.7	39	8.7	43	9.8	55	7.1	16	22.2
Blackford County (part)	158	27	17.1	17	51.5	13	50.0	-	-	5	9.4	5	71.4
Jay County (part)	2 518	253	10.0	50	8.5	26	6.1	43	10.4	50	6.9	11	16.9
Dunlap CDP, Elkhart County	5 600	344	6.1	129	8.1	94	7.4	37	6.4	82	5.0	45	33.6
Dunreith town, Henry County	170	8	4.7	-	-	-	-	3	12.5	1	1.8	-	-
Dupont town, Jefferson County	383	74	19.3	37	25.7	26	24.8	-	-	17	16.8	8	33.3
Dyer town, Lake County	13 492	463	3.4	140	3.9	90	3.3	42	3.0	99	2.5	11	5.7
Earl Park town, Benton County	433	45	10.4	23	15.2	16	13.3	-	-	10	8.7	4	30.8
East Chicago city, Lake County	32 186	7 845	24.4	3 250	33.3	2 270	33.0	685	15.6	1 793	22.5	1 118	53.0
East Germantown town, Wayne County	229	35	15.3	12	15.0	12	19.4	12	37.5	9	15.0	-	-
Eaton town, Delaware County	1 589	177	11.1	70	13.9	49	13.1	5	3.5	42	9.5	15	27.8
Economy town, Wayne County	188	30	16.0	13	25.5	11	30.6	4	22.2	8	13.1	2	33.3
Edgewood town, Madison County	2 020	38	1.9	8	2.1	4	1.5	13	2.8	5	0.8	5	11.6
Edinburgh town	4 556	564	12.4	186	15.6	154	17.4	55	11.3	101	8.3	26	30.2
Bartholomew County (part)	389	63	16.2	10	8.5	-	-	-	-	13	12.9	-	(X)
Johnson County (part)	4 130	501	12.1	176	16.6	154	19.0	55	12.1	88	7.9	26	30.2
Shelby County (part)	37	-	-	-	-	-	-	-	(X)	-	-	-	(X)
Edwardsport town, Knox County	356	73	20.5	30	38.5	23	41.8	4	8.9	17	15.6	5	71.4
Elberfeld town, Warrick County	620	26	4.2	4	3.2	4	3.9	-	-	8	4.3	4	23.5
Elizabeth town, Harrison County	137	14	10.2	-	-	-	-	14	31.1	3	8.6	-	-
Elizabethtown town, Bartholomew County	393	50	12.7	20	19.4	12	17.6	9	13.6	10	8.8	3	30.0
Elkhart city, Elkhart County	50 904	6 901	13.6	2 645	18.6	1 471	15.6	511	9.0	1 380	11.1	870	38.0
Ellettsville town, Monroe County	5 083	470	9.2	154	9.8	91	8.0	56	12.6	92	6.7	53	21.2
Elnora town, Daviess County	716	126	17.6	36	21.4	28	20.0	21	14.1	29	14.4	7	53.8
Elwood city	9 313	1 420	15.2	495	21.0	379	21.4	127	9.4	325	11.7	144	40.9
Madison County (part)	9 313	1 420	15.2	495	21.0	379	21.4	127	9.4	325	11.7	144	40.9
Tipton County (part)	-	-	(X)	-	(X)	-	(X)	-	(X)	-	(X)	-	(X)
English town, Crawford County	714	242	33.9	118	54.9	57	46.7	34	25.2	40	24.0	28	66.7
Etna Green town, Kosciusko County	651	32	4.9	6	2.6	6	3.8	6	9.2	5	3.1	3	9.7
Evansville city, Vanderburgh County	117 319	16 039	13.7	5 128	19.0	3 117	16.1	1 530	8.4	3 113	10.1	1 838	38.3
Fairland CDP, Shelby County	1 278	132	10.3	6	1.4	-	-	17	14.7	18	5.4	-	-
Fairmount town, Grant County	2 847	258	9.1	76	11.8	63	12.5	33	7.8	62	7.4	18	15.3
Fairview Park town, Vermillion County	1 515	153	10.1	51	14.4	37	13.3	18	8.1	38	8.2	11	32.4
Farmersburg town, Sullivan County	1 195	131	11.0	43	14.2	39	18.7	17	8.4	36	10.3	18	37.5
Farmland town, Randolph County	1 441	93	6.5	29	7.4	22	7.8	8	3.5	14	3.4	6	16.7
Ferdinand town, Dubois County	2 208	219	9.9	23	4.2	18	4.5	70	16.1	19	3.4	10	29.4
Fillmore town, Putnam County	525	42	8.0	20	11.2	11	8.0	2	3.4	8	5.2	2	28.6
Fishers town, Hamilton County	38 919	683	1.8	204	1.6	136	1.7	12	0.9	119	1.1	27	4.4
Flora town, Carroll County	2 102	132	6.3	52	9.9	38	10.2	29	7.4	27	4.4	19	28.8
Fort Branch town, Gibson County	2 316	103	4.4	19	3.1	13	3.0	12	3.2	10	1.6	10	27.8
Fortville town, Hancock County	3 422	224	6.5	95	9.8	49	7.6	33	8.4	39	4.3	39	41.1
Fort Wayne city, Allen County	201 459	25 204	12.5	9 476	17.5	6 070	15.8	1 799	7.6	4 885	9.6	2 992	33.6
Fountain City town, Wayne County	720	63	8.8	19	10.3	13	9.5	12	10.9	16	7.4	6	25.0
Fowler town, Benton County	2 286	132	5.8	47	7.1	13	2.6	10	2.7	28	4.5	18	32.7
Fowlerton town, Grant County	291	54	18.6	27	34.2	23	36.5	5	12.5	10	12.5	1	50.0
Francesville town, Pulaski County	884	37	4.2	5	2.2	5	2.9	4	2.8	8	3.3	2	8.0
Francisco town, Gibson County	516	49	9.5	19	17.1	10	13.3	2	2.9	15	10.6	11	55.0
Frankfort city, Clinton County	16 015	1 867	11.7	535	12.1	310	10.0	246	10.9	368	8.8	141	26.5
Franklin city, Johnson County	18 569	1 415	7.6	379	7.7	193	5.8	274	10.3	225	4.5	81	12.7
Frankton town, Madison County	1 907	155	8.1	57	10.5	44	10.8	12	4.4	35	6.5	15	25.0
Fredericksburg town, Washington County	98	23	23.5	4	19.0	4	19.0	3	23.1	6	21.4	2	50.0
Fremont town, Steuben County	1 693	124	7.3	39	6.6	27	6.1	14	10.1	25	5.7	9	12.0
French Lick town, Orange County	1 826	341	18.7	139	33.7	119	42.5	62	17.8	62	11.8	42	64.6
Fulton town, Fulton County	333	8	2.4	2	2.5	2	4.9	-	-	3	3.3	3	75.0
Galena CDP, Floyd County	1 685	49	2.9	7	1.4	7	1.8	8	4.1	16	3.3	-	-
Galveston town, Cass County	1 569	69	4.4	17	4.6	11	4.1	16	8.8	16	3.4	3	8.8
Garrett city, DeKalb County	5 809	350	6.0	105	6.0	50	3.9	73	11.7	64	4.1	49	26.8
Gary city, Lake County	101 273	26 117	25.8	11 209	37.9	7 403	34.9	1 782	14.1	5 729	22.2	3 936	46.9
Gas City city, Grant County	5 908	604	10.2	204	13.8	156	14.6	63	8.3	135	8.1	13	6.9
Gaston town, Delaware County	1 000	118	11.8	60	18.3	41	16.7	5	6.4	25	10.5	17	36.2
Geneva town, Adams County	1 372	163	11.9	79	23.0	58	23.1	24	12.2	35	9.5	20	46.5
Gentryville town, Spencer County	250	24	9.6	9	14.5	9	15.5	-	-	4	5.1	2	50.0
Georgetown town, Floyd County	2 212	69	3.1	21	3.2	16	3.2	3	2.0	17	2.7	6	8.5
Georgetown CDP, St. Joseph County	4 641	473	10.2	31	3.2	22	3.1	28	4.2	13	1.1	-	-
Glenwood town	304	44	14.5	23	24.7	21	28.4	8	14.3	7	8.4	2	50.0
Fayette County (part)	89	24	27.0	17	58.6	15	55.6	-	-	5	22.7	2	100.0
Rush County (part)	215	20	9.3	6	9.4	6	12.8	8	16.3	2	3.3	-	-

Table 16. **Poverty Status in 1999: 2000**—Con.

[Data based on a sample (except Tables 65-68). For information on confidentiality protection, coverage, sampling error, and nonsampling error, see Appendix G.
For location of definitions, see "How to Use This Census Report"]

State County Place	Population for whom poverty status is determined									Families with income in 1999 below poverty level			
		Income in 1999 below poverty level								All families		Families with female householder, no husband present, with related children under 18 years	
		All ages		Related children				Population 65 years and over					
				Under 18 years		5 to 17 years							
	Total	Number	Percent	Number	Percent	Number	Percent	Number	Percent	Number	Percent	Number	Percent
PLACE—Con.													
Goodland town, Newton County	1 075	67	6.2	8	3.0	8	3.8	24	12.7	10	3.5	8	28.6
Goshen city, Elkhart County	27 705	2 570	9.3	857	11.8	581	11.4	193	5.3	428	6.0	165	25.9
Gosport town, Owen County	650	112	17.2	56	30.4	45	33.3	4	4.4	26	14.4	20	57.1
Grabill town, Allen County	1 126	92	8.2	46	12.4	32	12.0	3	3.2	17	5.5	11	29.7
Grandview town, Spencer County	706	85	12.0	41	20.0	9	5.9	1	1.8	19	9.4	6	24.0
Granger CDP, St. Joseph County	28 036	385	1.4	127	1.4	78	1.1	24	1.2	83	1.0	54	15.9
Greencastle city, Putnam County	7 380	725	9.8	180	9.8	71	5.7	135	11.3	154	7.6	59	26.2
Greendale city, Dearborn County	4 249	216	5.1	60	6.6	38	5.2	63	8.9	40	3.0	26	29.2
Greenfield city, Hancock County	14 101	603	4.3	164	4.7	111	4.4	117	6.2	121	3.0	71	15.9
Greensboro town, Henry County	182	10	5.5	-	-	-	-	2	6.9	3	5.7	-	-
Greensburg city, Decatur County	10 007	1 139	11.4	368	15.2	248	14.9	166	12.1	226	8.0	99	28.2
Greens Fork town, Wayne County	376	31	8.2	16	13.9	12	12.9	2	5.1	7	7.3	4	21.1
Greentown town, Howard County	2 542	235	9.2	89	12.4	41	7.7	10	3.2	48	6.5	18	20.7
Greenville town, Floyd County	620	25	4.0	4	2.1	4	2.8	11	15.7	9	5.0	2	12.5
Greenwood city, Johnson County	35 180	2 479	7.0	748	8.5	503	8.3	369	9.4	443	4.6	205	20.1
Griffin town, Posey County	145	26	17.9	11	40.7	11	57.9	6	22.2	3	7.0	2	50.0
Griffith town, Lake County	17 234	674	3.9	168	3.9	110	3.4	58	3.1	127	2.7	74	13.9
Grissom AFB CDP	1 641	146	8.9	75	13.5	53	14.0	-	-	37	8.6	30	58.8
Cass County (part)	-	-	(X)	-	(X)	-	(X)	-	(X)	-	(X)	-	(X)
Miami County (part)	1 641	146	8.9	75	13.5	53	14.0	-	-	37	8.6	30	58.8
Gulivoire Park CDP, St. Joseph County	2 939	114	3.9	24	3.7	24	5.0	-	-	23	2.6	-	-
Hagerstown town, Wayne County	1 782	32	1.8	-	-	-	-	3	0.9	4	0.8	-	-
Hamilton town	1 236	114	9.2	48	16.1	39	17.3	15	8.6	21	6.2	11	36.7
DeKalb County (part)	290	19	6.6	7	6.1	7	7.4	8	18.2	2	2.9	2	20.0
Steuben County (part)	946	95	10.0	41	22.3	32	24.4	7	5.4	19	7.0	9	45.0
Hamlet town, Starke County	838	145	17.3	68	23.1	31	15.9	9	15.0	36	15.4	9	31.0
Hammond city, Lake County	82 396	11 807	14.3	4 342	19.7	2 765	17.7	976	9.3	2 515	12.0	1 330	37.9
Hanover town, Jefferson County	2 732	232	8.5	80	10.8	55	10.3	7	2.3	46	5.7	23	21.5
Hardinsburg town, Washington County	252	35	13.9	18	21.7	14	19.2	6	20.0	4	5.6	4	50.0
Harmony town, Clay County	536	44	8.2	16	12.2	6	6.3	6	8.0	10	7.2	5	27.8
Hartford City city, Blackford County	6 886	716	10.4	278	15.8	187	14.5	89	7.7	143	7.3	61	32.6
Hartsville town, Bartholomew County	362	28	7.7	10	10.0	6	7.5	4	9.3	9	9.1	-	-
Haubstadt town, Gibson County	1 536	87	5.7	17	4.3	9	2.9	23	9.6	17	4.0	15	38.5
Hazleton town, Gibson County	290	75	25.9	24	36.9	20	35.7	5	12.5	19	25.0	2	18.2
Hebron town, Porter County	3 588	152	4.2	50	4.7	30	3.8	17	3.9	33	3.4	25	19.5
Henryville CDP, Clark County	1 563	77	4.9	-	-	-	-	27	27.0	27	6.2	-	-
Hidden Valley CDP, Dearborn County	4 606	131	2.8	54	4.0	47	4.6	11	3.1	39	2.9	8	21.1
Highland town, Lake County	23 484	708	3.0	170	3.4	125	3.3	145	3.7	123	1.8	52	12.7
Highland CDP, Vanderburgh County	3 993	27	0.7	-	-	-	-	27	5.5	-	-	-	-
Hillsboro town, Fountain County	464	44	9.5	13	10.7	2	2.2	6	7.0	12	8.5	10	83.3
Hobart city, Lake County	25 098	1 201	4.8	336	5.8	246	5.6	172	4.6	201	2.9	111	21.0
Holland town, Dubois County	706	65	9.2	30	15.2	23	15.0	9	8.4	9	5.0	6	50.0
Holton town, Ripley County	416	94	22.6	37	33.0	21	28.8	4	10.5	16	14.5	5	45.5
Homecroft town, Marion County	751	16	2.1	2	1.3	-	-	-	-	3	1.3	3	15.0
Hope town, Bartholomew County	2 127	233	11.0	96	14.2	81	15.4	34	12.4	60	10.2	29	42.6
Hudson town, Steuben County	604	26	4.3	4	2.4	2	1.6	-	-	5	3.2	-	-
Huntertown town, Allen County	1 730	72	4.2	28	6.1	22	6.7	10	6.3	15	3.0	2	4.4
Huntingburg city, Dubois County	5 397	583	10.8	162	11.3	99	9.4	77	9.9	98	6.8	51	27.7
Huntington city, Huntington County	16 674	1 346	8.1	406	9.2	269	8.7	166	7.4	246	5.5	137	22.9
Hymera town, Sullivan County	801	138	17.2	35	19.4	20	15.4	20	15.2	32	13.7	10	31.3
Indianapolis city, Marion County	772 996	91 163	11.8	31 668	16.1	21 009	15.1	6 654	8.1	17 774	9.0	10 593	30.8
Clermont town	1 468	100	6.8	24	7.4	12	4.7	26	12.8	16	4.0	-	-
Crows Nest town	84	-	-	-	-	-	-	-	-	-	-	-	(X)
Cumberland town (part)	2 397	341	14.2	182	21.1	156	24.8	7	7.3	79	13.3	72	37.9
Homecroft town	751	16	2.1	2	1.3	-	-	-	-	3	1.3	3	15.0
Indianapolis city (balance)	763 275	90 560	11.9	31 455	16.2	20 836	15.1	6 555	8.1	17 655	9.1	10 516	30.9
Meridian Hills town	1 727	4	0.2	-	-	-	-	-	-	-	-	-	-
North Crows Nest town	42	-	-	-	-	-	-	-	-	-	-	-	(X)
Rocky Ripple town	704	17	2.4	-	-	-	-	4	3.3	2	1.1	-	-
Spring Hill town	125	13	10.4	-	-	-	(X)	-	-	-	-	-	(X)
Warren Park town	1 675	104	6.2	5	1.7	5	2.1	59	9.6	19	4.9	2	5.4
Williams Creek town	410	5	1.2	-	-	-	-	-	-	-	-	-	(X)
Wynnedale town	338	3	0.9	-	-	-	-	3	4.5	-	-	-	-
Indianapolis city (balance), Marion County	763 275	90 560	11.9	31 455	16.2	20 836	15.1	6 555	8.1	17 655	9.1	10 516	30.9
Indian Heights CDP, Howard County	3 390	157	4.6	63	6.1	42	5.5	17	4.7	40	4.1	30	22.9
Indian Village town, St. Joseph County	140	6	4.3	-	-	-	-	1	5.6	-	-	-	(X)
Ingalls town, Madison County	1 202	65	5.4	13	3.7	9	3.3	8	6.7	12	3.7	6	22.2
Jamestown town	898	70	7.8	19	8.5	7	4.4	15	13.4	19	7.3	9	40.9
Boone County (part)	893	70	7.8	19	8.5	7	4.4	15	13.4	19	7.3	9	40.9
Hendricks County (part)	5	-	-	-	(X)	-	(X)	-	(X)	-	-	-	(X)
Jasonville city, Greene County	2 359	470	19.9	165	26.0	131	27.0	25	7.1	96	15.6	43	62.3
Jasper city, Dubois County	11 619	649	5.6	175	5.8	110	5.1	107	6.3	103	3.3	66	23.5
Jeffersonville city, Clark County	26 918	2 717	10.1	881	13.9	583	12.7	225	7.2	505	6.9	302	25.9
Jonesboro city, Grant County	1 888	123	6.5	30	6.2	17	4.6	13	5.6	22	4.1	13	24.5
Jonesville town, Bartholomew County	232	11	4.7	-	-	-	-	3	8.6	2	3.1	-	-
Kempton town, Tipton County	397	18	4.5	1	0.9	1	1.1	7	11.3	6	5.2	2	16.7

Table 16. **Poverty Status in 1999: 2000**—Con.

[Data based on a sample (except Tables 65-68). For information on confidentiality protection, coverage, sampling error, and nonsampling error, see Appendix G.
For location of definitions, see "How to Use This Census Report"]

State County Place	Population for whom poverty status is determined									Families with income in 1999 below poverty level			
		Income in 1999 below poverty level								All families		Families with female householder, no husband present, with related children under 18 years	
		All ages		Related children				Population 65 years and over					
				Under 18 years		5 to 17 years							
	Total	Number	Percent	Number	Percent	Number	Percent	Number	Percent	Number	Percent	Number	Percent
PLACE—Con.													
Kendallville city, Noble County	9 273	916	9.9	268	10.7	136	8.4	111	8.6	193	7.9	89	24.8
Kennard town, Henry County	432	43	10.0	23	15.2	16	14.3	4	5.8	6	5.5	4	25.0
Kentland town, Newton County	1 780	133	7.5	26	5.6	20	5.6	39	13.8	22	4.7	5	8.9
Kewanna town, Fulton County	593	77	13.0	14	9.9	11	10.5	24	18.0	9	6.0	6	30.0
Kingman town, Fountain County	530	86	16.2	38	27.3	20	21.1	7	8.6	18	13.7	15	75.0
Kingsbury town, LaPorte County	207	20	9.7	5	10.9	5	12.8	-	-	3	4.6	3	75.0
Kingsford Heights town, LaPorte County	1 448	194	13.4	90	18.4	66	17.1	11	9.1	45	11.4	27	34.2
Kirklin town, Clinton County	775	93	12.0	48	18.3	39	21.0	4	4.9	15	7.4	3	16.7
Knightstown town, Henry County	2 140	151	7.1	44	8.6	15	4.2	17	4.1	44	7.0	19	30.6
Knightsville town, Clay County	556	28	5.0	5	3.3	5	4.2	11	15.7	6	3.5	2	11.8
Knox city, Starke County	3 628	561	15.5	239	24.9	131	18.9	69	12.6	117	11.9	58	40.6
Kokomo city, Howard County	45 237	5 900	13.0	2 042	18.5	1 136	15.3	579	9.3	1 161	9.6	665	35.5
Koontz Lake CDP	1 539	118	7.7	39	11.5	39	13.9	15	5.7	30	6.7	9	30.0
Marshall County (part)	165	-	-	-	-	-	-	-	-	-	-	-	(X)
Starke County (part)	1 374	118	8.6	39	12.7	39	15.7	15	6.2	30	7.3	9	30.0
Kouts town, Porter County	1 698	54	3.2	14	3.3	9	3.1	9	3.4	8	1.7	4	8.5
Laconia town, Harrison County	24	12	50.0	9	81.8	9	81.8	-	-	3	60.0	3	100.0
La Crosse town, LaPorte County	539	8	1.5	-	-	-	-	2	2.4	-	-	-	-
Ladoga town, Montgomery County	949	73	7.7	37	12.1	37	17.2	11	8.7	17	6.4	11	31.4
Lafayette city, Tippecanoe County	55 422	6 692	12.1	1 977	15.8	1 109	12.9	288	4.6	1 101	8.0	523	30.5
La Fontaine town, Wabash County	814	31	3.8	6	3.0	2	1.4	2	1.7	3	1.2	1	5.9
Lagrange town, LaGrange County	2 832	200	7.1	45	5.7	32	6.1	36	9.7	34	4.7	21	17.4
Lagro town, Wabash County	462	30	6.5	15	9.5	13	10.2	2	4.2	5	3.9	1	14.3
Lake Dalecarlia CDP, Lake County	1 259	52	4.1	17	5.0	17	6.6	10	6.1	6	1.9	-	-
Lakes of the Four Seasons CDP	7 301	192	2.6	104	5.3	98	6.6	24	3.3	55	2.5	39	34.8
Lake County (part)	4 029	137	3.4	98	8.2	98	11.3	-	-	39	3.2	39	51.3
Porter County (part)	3 272	55	1.7	6	0.8	-	-	24	6.0	16	1.6	-	-
Lake Station city, Lake County	13 790	2 008	14.6	789	21.3	543	21.2	138	10.0	382	10.6	185	40.2
Lake Village CDP, Newton County	795	41	5.2	4	1.7	-	-	10	10.5	5	2.6	-	-
Lakeville town, St. Joseph County	553	75	13.6	34	27.2	23	23.7	-	-	18	13.5	13	65.0
Lanesville town, Harrison County	620	13	2.1	1	0.5	1	0.7	2	3.6	4	2.6	-	-
La Paz town, Marshall County	501	26	5.2	11	9.6	7	7.8	2	4.2	6	4.1	6	19.4
Lapel town, Madison County	1 884	108	5.7	43	7.7	21	5.0	-	-	26	4.8	24	27.3
La Porte city, LaPorte County	21 031	2 306	11.0	670	13.2	366	10.0	456	13.1	435	7.7	234	30.2
Larwill town, Whitley County	317	34	10.7	13	12.5	10	13.3	3	9.7	10	13.2	7	63.6
Laurel town, Franklin County	566	77	13.6	18	11.5	8	8.1	18	22.8	17	11.6	1	9.1
Lawrence city, Marion County	38 765	2 585	6.7	925	8.2	650	8.2	146	5.1	497	4.8	246	17.3
Lawrenceburg city, Dearborn County	4 444	661	14.9	211	17.9	93	12.0	138	23.8	118	10.3	68	26.7
Leavenworth town, Crawford County	269	50	18.6	19	29.7	7	16.3	4	6.9	10	14.5	8	53.3
Lebanon city, Boone County	14 052	1 004	7.1	229	6.4	149	6.1	194	10.6	167	4.4	66	14.9
Leesburg town, Kosciusko County	599	31	5.2	4	2.6	3	3.0	3	6.3	4	2.3	-	-
Leo-Cedarville town, Allen County	2 711	32	1.2	-	-	-	-	20	8.6	8	1.0	-	-
Lewisville town, Henry County	408	34	8.3	14	12.1	14	14.7	-	-	5	4.5	3	25.0
Liberty town, Union County	1 923	212	11.0	75	17.5	47	14.7	29	7.4	44	8.2	24	37.5
Ligonier city, Noble County	4 421	634	14.3	242	17.7	141	14.6	24	6.0	78	7.5	18	13.4
Linden town, Montgomery County	699	35	5.0	10	6.0	10	8.7	9	8.4	8	3.9	6	33.3
Linton city, Greene County	5 364	661	12.3	190	16.5	134	16.1	151	12.8	124	8.2	53	41.1
Little York town, Washington County	173	8	4.6	-	-	-	-	5	20.8	4	7.7	-	(X)
Livonia town, Washington County	98	11	11.2	7	35.0	7	38.9	-	-	2	8.3	2	100.0
Lizton town, Hendricks County	386	12	3.1	2	1.5	-	-	1	3.6	3	3.0	3	16.7
Logansport city, Cass County	18 872	1 906	10.1	679	14.4	372	11.4	130	4.8	311	6.4	202	30.1
Long Beach town, LaPorte County	1 576	14	0.9	-	-	-	-	-	-	-	-	-	-
Loogootee city, Martin County	2 730	449	16.4	147	23.2	103	21.7	50	10.7	93	13.1	35	51.5
Losantville town, Randolph County	298	47	15.8	26	24.1	20	25.6	5	12.5	12	16.0	7	63.6
Lowell town, Lake County	7 295	476	6.5	167	7.8	140	9.1	37	5.4	112	5.6	74	35.2
Lynn town, Randolph County	1 140	116	10.2	35	11.1	24	10.0	20	12.3	24	7.9	11	40.7
Lynnville town, Warrick County	746	60	8.0	16	8.5	11	7.9	6	5.1	11	5.3	7	31.8
Lyons town, Greene County	690	143	20.7	60	31.7	43	35.5	15	15.0	42	20.1	10	58.8
McCordsville town, Hancock County	1 054	-	-	-	-	-	-	-	-	-	-	-	-
Mackey town, Gibson County	112	9	8.0	3	10.0	3	13.6	-	-	2	6.5	2	100.0
Macy town, Miami County	230	6	2.6	-	-	-	-	-	-	-	-	-	-
Madison city, Jefferson County	11 337	1 396	12.3	469	18.3	310	16.3	160	8.6	321	10.2	150	38.3
Marengo town, Crawford County	821	196	23.9	73	29.9	51	25.9	31	26.1	26	13.6	5	31.3
Marion city, Grant County	28 561	4 836	16.9	1 683	23.8	1 090	21.7	524	11.3	949	12.6	499	40.1
Markle town	1 042	70	6.7	23	9.4	15	8.4	5	3.1	10	3.6	7	26.9
Huntington County (part)	664	40	6.0	17	9.1	13	10.0	-	-	6	3.4	3	21.4
Wells County (part)	378	30	7.9	6	10.3	2	4.2	5	6.4	4	4.0	4	33.3
Markleville town, Madison County	493	4	0.8	-	-	-	-	-	-	-	-	-	-
Marshall town, Parke County	383	64	16.7	32	26.2	21	24.4	1	2.5	8	8.4	4	33.3
Martinsville city, Morgan County	11 241	1 300	11.6	368	12.8	258	12.8	259	16.4	270	8.7	118	28.6
Matthews town, Grant County	579	32	5.5	7	4.9	7	5.8	10	11.0	8	4.5	4	80.0
Mauckport town, Harrison County	89	16	18.0	2	12.5	2	18.2	-	-	4	20.0	2	50.0
Mecca town, Parke County	327	28	8.6	7	7.4	5	6.3	2	8.3	9	10.2	7	63.6
Medaryville town, Pulaski County	573	28	4.9	4	3.1	4	3.8	2	1.8	5	3.1	-	-
Medora town, Jackson County	585	64	10.9	15	10.7	9	8.1	12	13.2	13	7.2	1	5.0
Mellott town, Fountain County	226	25	11.1	14	21.9	14	28.6	5	15.2	4	5.9	4	36.4
Melody Hill CDP, Vanderburgh County	3 012	32	1.1	8	1.0	8	1.4	4	0.9	8	0.9	8	47.1
Memphis CDP, Clark County	338	20	5.9	-	-	-	-	-	-	6	5.9	-	(X)

Table 16. **Poverty Status in 1999: 2000**—Con.

[Data based on a sample (except Tables 65-68). For information on confidentiality protection, coverage, sampling error, and nonsampling error, see Appendix G.
For location of definitions, see "How to Use This Census Report"]

State County Place	Population for whom poverty status is determined									Families with income in 1999 below poverty level			
		Income in 1999 below poverty level								All families		Families with female householder, no husband present, with related children under 18 years	
		All ages		Related children				Population 65 years and over					
				Under 18 years		5 to 17 years							
	Total	Number	Percent	Number	Percent	Number	Percent	Number	Percent	Number	Percent	Number	Percent
PLACE—Con.													
Mentone town, Kosciusko County	835	53	6.3	21	8.2	17	8.9	2	1.8	12	5.7	4	16.7
Meridian Hills town, Marion County	1 727	4	0.2	-	-	-	-	-	-	-	-	-	-
Merom town, Sullivan County	303	44	14.5	10	11.4	8	12.3	1	3.6	13	13.5	-	-
Merrillville town, Lake County	30 229	1 285	4.3	303	4.1	214	3.9	237	5.5	215	2.6	61	7.9
Mexico CDP, Miami County	1 091	56	5.1	-	-	-	-	-	-	9	2.9	-	-
Michiana Shores town, LaPorte County	281	7	2.5	-	-	-	-	4	4.9	-	-	-	-
Michigan City city, LaPorte County	30 052	4 010	13.3	1 600	20.2	974	17.3	415	9.5	830	10.4	485	29.0
Michigantown town, Clinton County	420	21	5.0	5	5.0	-	-	-	-	3	2.5	-	-
Middlebury town, Elkhart County	2 873	49	1.7	-	-	-	-	23	8.0	-	-	-	-
Middletown town, Henry County	2 383	195	8.2	63	9.8	31	6.3	10	3.3	49	7.4	31	23.7
Milan town, Ripley County	1 767	159	9.0	56	11.4	46	13.4	23	9.0	37	7.9	12	22.2
Milford town, Decatur County	126	20	15.9	1	3.4	1	4.2	3	11.5	5	12.2	-	-
Milford town, Kosciusko County	1 499	60	4.0	9	2.3	7	2.4	13	6.4	10	2.4	8	20.0
Millersburg town, Elkhart County	851	34	4.0	14	5.3	12	6.9	5	5.1	7	2.7	4	16.0
Millhousen town, Decatur County	147	4	2.7	-	-	-	-	4	12.5	2	5.0	-	(X)
Milltown town	920	124	13.5	51	21.9	39	22.5	20	13.6	22	8.2	2	6.7
Crawford County (part)	513	73	14.2	37	25.0	28	24.6	7	9.2	11	7.5	2	11.1
Harrison County (part)	407	51	12.5	14	16.5	11	18.6	13	18.3	11	9.2	-	-
Milton town, Wayne County	629	71	11.3	29	16.7	25	20.0	6	7.8	17	10.2	9	52.9
Mishawaka city, St. Joseph County	45 493	4 507	9.9	1 267	11.7	784	10.5	464	7.3	854	7.3	547	28.8
Mitchell city, Lawrence County	4 372	739	16.9	240	20.9	143	16.8	103	16.7	171	14.0	84	39.4
Modoc town, Randolph County	199	29	14.6	7	14.6	6	20.7	7	21.9	7	12.3	-	-
Monon town, White County	1 772	291	16.4	134	27.7	125	32.6	35	14.8	45	9.9	11	26.8
Monroe town, Adams County	731	29	4.0	6	2.9	4	2.9	12	11.8	3	1.4	3	20.0
Monroe City town, Knox County	533	38	7.1	12	9.0	9	8.8	2	2.0	11	7.2	6	30.0
Monroeville town, Allen County	1 249	125	10.0	42	10.9	25	8.9	28	15.8	21	6.5	12	35.3
Monrovia town, Morgan County	626	54	8.6	18	14.4	12	13.0	3	2.9	13	6.8	4	25.0
Monterey town, Pulaski County	235	34	14.5	11	16.4	11	22.4	8	22.9	4	6.3	-	-
Montezuma town, Parke County	1 184	238	20.1	93	29.5	61	28.2	26	16.0	56	16.9	30	58.8
Montgomery town, Daviess County	372	40	10.8	12	13.6	10	13.5	7	14.9	6	5.8	2	33.3
Monticello city, White County	5 316	428	8.1	110	8.3	96	10.0	84	9.7	66	4.8	17	9.8
Montpelier city, Blackford County	1 864	178	9.5	43	9.0	21	6.6	24	9.0	34	6.6	15	21.4
Mooreland town, Henry County	393	40	10.2	18	15.4	7	10.3	5	8.1	10	9.2	2	33.3
Moores Hill town, Dearborn County	634	108	17.0	60	24.2	44	22.3	2	4.3	22	12.2	10	33.3
Mooresville town, Morgan County	8 843	381	4.3	155	6.6	60	3.9	31	3.3	109	4.2	75	24.3
Morgantown town, Morgan County	942	78	8.3	6	2.6	3	1.8	45	31.3	6	2.2	3	8.3
Morocco town, Newton County	1 100	102	9.3	15	6.6	11	6.5	27	12.2	18	6.1	3	15.0
Morristown town, Shelby County	1 086	60	5.5	17	5.2	6	2.5	15	9.7	7	2.4	4	9.5
Mount Auburn town, Wayne County	62	2	3.2	-	-	-	-	-	-	-	-	-	(X)
Mount Ayr town, Newton County	170	-	-	-	-	-	-	-	-	-	-	-	-
Mount Carmel town, Franklin County	122	33	27.0	10	25.0	7	21.2	3	21.4	9	28.1	3	60.0
Mount Etna town, Huntington County	103	11	10.7	7	25.0	7	25.0	-	-	2	6.3	-	-
Mount Summit town, Henry County	301	16	5.3	2	2.7	2	3.3	-	-	5	5.4	2	100.0
Mount Vernon city, Posey County	7 428	925	12.5	309	15.6	202	13.7	143	13.0	223	10.5	104	41.3
Mulberry town, Clinton County	1 244	62	5.0	13	4.0	13	5.5	22	10.8	13	3.9	2	10.0
Muncie city, Delaware County	61 139	14 118	23.1	3 109	24.2	1 992	22.2	824	9.7	2 103	14.3	985	42.3
Munster town, Lake County	21 125	912	4.3	265	5.2	239	5.8	107	2.9	174	2.8	39	11.6
Napoleon town, Ripley County	231	26	11.3	13	21.3	13	22.8	2	4.3	4	5.5	1	25.0
Nappanee city	6 480	299	4.6	113	5.9	70	5.4	57	8.4	80	4.5	29	16.8
Elkhart County (part)	6 253	299	4.8	113	6.1	70	5.5	57	8.4	80	4.7	29	18.2
Kosciusko County (part)	227	-	-	-	-	-	-	-	(X)	-	-	-	-
Nashville town, Brown County	732	121	16.5	27	23.9	16	18.4	35	18.9	24	14.3	12	42.9
New Albany city, Floyd County	36 627	5 019	13.7	1 891	21.6	1 158	18.2	478	9.1	1 143	11.4	779	45.5
New Amsterdam town, Harrison County	-	-	(X)	-	(X)	-	(X)	-	(X)	-	(X)	-	(X)
Newberry town, Greene County	217	28	12.9	3	10.3	1	4.2	7	25.9	4	6.3	-	-
Newburgh town, Warrick County	3 202	81	2.5	-	-	-	-	21	5.1	-	-	-	-
New Carlisle town, St. Joseph County	1 453	96	6.6	31	8.0	24	8.0	14	6.4	16	4.1	6	14.6
New Castle city, Henry County	17 335	2 154	12.4	629	15.7	399	13.9	263	9.2	512	10.6	278	46.4
New Chicago town, Lake County	2 152	305	14.2	98	18.9	41	12.1	22	6.8	63	10.6	28	32.9
New Harmony town, Posey County	804	100	12.4	28	14.8	21	13.8	29	17.1	26	12.2	16	53.3
New Haven city, Allen County	12 223	805	6.6	261	8.7	154	6.9	121	7.6	168	4.9	111	31.4
New Market town, Montgomery County	648	3	0.5	-	-	-	-	-	-	-	-	-	-
New Middletown town, Harrison County	64	4	6.3	-	-	-	-	4	100.0	-	-	-	(X)
New Palestine town, Hancock County	1 254	32	2.6	3	1.0	-	-	11	9.3	6	1.7	6	100.0
New Paris CDP, Elkhart County	1 010	50	5.0	29	7.9	24	8.5	-	-	13	4.3	13	29.5
New Pekin town, Washington County	1 319	226	17.1	69	20.3	48	18.5	26	18.4	43	11.7	17	37.0
Newpoint town, Decatur County	288	21	7.3	9	12.0	-	-	2	5.3	6	6.6	6	75.0
Newport town, Vermillion County	552	50	9.1	13	7.9	13	10.7	9	9.5	8	5.9	7	36.8
New Richmond town, Montgomery County	339	13	3.8	-	-	-	-	9	16.7	-	-	-	-
New Ross town, Montgomery County	328	16	4.9	11	10.5	11	14.7	-	-	3	3.3	3	60.0
Newtown town, Fountain County	162	13	8.0	10	23.3	8	27.6	-	-	1	2.3	1	100.0
New Washington CDP, Clark County	536	44	8.2	17	18.3	5	7.7	13	16.9	4	2.3	4	50.0
New Whiteland town, Johnson County	4 685	139	3.0	61	4.4	61	6.3	30	6.6	36	2.7	20	18.7
Noblesville city, Hamilton County	28 284	1 527	5.4	550	6.6	313	5.5	122	5.4	342	4.3	198	32.0
North Crows Nest town, Marion County	42	-	-	-	-	-	-	-	-	-	-	-	(X)
North Judson town, Starke County	1 643	208	12.7	70	12.3	51	13.2	32	15.2	43	10.5	20	32.3
North Liberty town, St. Joseph County	1 400	141	10.1	72	16.0	45	13.4	13	7.9	34	8.6	32	46.4
North Manchester town, Wabash County	5 015	437	8.7	74	6.9	54	6.9	47	5.0	68	4.8	39	38.2

Table 16. **Poverty Status in 1999: 2000**—Con.

[Data based on a sample (except Tables 65-68). For information on confidentiality protection, coverage, sampling error, and nonsampling error, see Appendix G.
For location of definitions, see "How to Use This Census Report"]

State County Place	Population for whom poverty status is determined									Families with income in 1999 below poverty level			
		Income in 1999 below poverty level								All families		Families with female householder, no husband present, with related children under 18 years	
		All ages		Related children				Population 65 years and over					
				Under 18 years		5 to 17 years							
	Total	Number	Percent	Number	Percent	Number	Percent	Number	Percent	Number	Percent	Number	Percent
PLACE—Con.													
North Salem town, Hendricks County	580	53	9.1	21	12.6	12	9.6	5	7.4	11	6.8	4	15.4
North Terre Haute CDP, Vigo County	4 456	428	9.6	87	8.0	46	5.8	55	8.7	110	8.7	47	41.6
North Vernon city, Jennings County	6 345	746	11.8	267	15.5	188	16.1	117	14.8	129	7.6	68	30.8
North Webster town, Kosciusko County	1 052	68	6.5	20	8.7	14	8.6	16	8.4	11	3.8	3	17.6
Norway CDP, White County	492	96	19.5	38	43.2	38	48.1	30	47.6	21	15.6	13	59.1
Oakland City city, Gibson County	2 270	271	11.9	73	14.1	58	14.7	49	10.4	50	7.6	17	21.8
Oak Park CDP, Clark County	5 320	181	3.4	44	3.5	39	4.1	4	0.6	46	2.9	6	3.9
Oaktown town, Knox County	597	105	17.6	23	17.8	16	17.4	17	19.3	21	13.3	6	33.3
Odon town, Daviess County	1 354	150	11.1	56	18.1	40	16.4	26	9.0	33	8.7	19	61.3
Ogden Dunes town, Porter County	1 307	54	4.1	10	4.4	5	2.7	17	6.2	9	2.2	-	-
Oldenburg town, Franklin County	640	113	17.7	2	1.8	2	2.6	91	41.6	3	2.3	1	20.0
Onward town, Cass County	61	4	6.6	-	-	-	-	4	30.8	-	-	-	(X)
Oolitic town, Lawrence County	1 169	154	13.2	47	17.9	23	12.5	19	12.2	45	13.4	25	50.0
Orestes town, Madison County	367	14	3.8	-	-	-	-	6	11.8	-	-	-	-
Orland town, Steuben County	365	29	7.9	14	11.4	14	15.9	4	7.7	8	9.2	8	53.3
Orleans town, Orange County	2 259	388	17.2	131	21.9	102	24.5	66	16.3	78	12.3	19	51.4
Osceola town, St. Joseph County	1 741	65	3.7	21	4.7	9	2.6	11	4.7	17	3.4	5	8.6
Osgood town, Ripley County	1 604	177	11.0	47	10.4	34	9.8	40	17.2	39	9.2	18	31.6
Ossian town, Wells County	2 899	127	4.4	36	4.2	32	5.6	39	11.0	25	3.0	17	20.5
Otterbein town	1 289	89	6.9	25	6.8	25	8.5	17	9.9	17	4.8	4	8.5
Benton County (part)	952	63	6.6	19	7.1	19	9.1	11	8.5	8	3.0	4	10.0
Tippecanoe County (part)	337	26	7.7	6	5.8	6	7.1	6	14.6	9	9.6	-	-
Owensville town, Gibson County	1 259	112	8.9	29	8.7	20	9.5	22	8.1	18	5.2	3	12.0
Oxford town, Benton County	1 241	63	5.1	10	2.8	8	2.8	18	11.0	7	2.1	1	3.4
Palmyra town, Harrison County	602	47	7.8	7	4.5	2	1.9	6	6.7	7	4.7	-	-
Paoli town, Orange County	3 646	552	15.1	149	15.2	124	16.8	76	13.3	130	12.8	52	41.3
Paragon town, Morgan County	652	87	13.3	19	10.8	9	8.3	8	9.8	20	11.5	4	44.4
Parker City town, Randolph County	1 373	176	12.8	92	26.5	60	23.5	12	6.9	40	9.9	22	50.0
Patoka town, Gibson County	816	88	10.8	23	9.5	15	8.8	17	17.5	20	9.6	8	27.6
Patriot town, Switzerland County	211	22	10.4	9	17.6	9	20.9	-	-	4	6.0	4	66.7
Pendleton town, Madison County	3 366	139	4.1	57	5.7	10	1.6	-	-	35	3.7	35	35.0
Pennville town, Jay County	703	66	9.4	22	11.3	18	12.7	9	9.3	15	8.5	9	31.0
Perrysville town, Vermillion County	511	47	9.2	14	12.4	8	10.7	6	6.8	8	5.1	8	61.5
Peru city, Miami County	12 529	1 481	11.8	600	18.0	350	14.3	112	5.9	326	9.5	177	37.1
Petersburg city, Pike County	2 441	282	11.6	51	9.9	31	8.2	83	16.7	45	6.7	15	21.4
Pierceton town, Kosciusko County	683	81	11.9	33	15.3	29	18.2	6	11.8	16	9.4	7	23.3
Pine Village town, Warren County	254	18	7.1	3	6.8	3	9.1	5	11.4	4	6.3	-	-
Pittsboro town, Hendricks County	1 609	48	3.0	6	1.3	3	1.0	10	5.0	8	1.7	2	4.3
Plainfield town, Hendricks County	17 354	899	5.2	215	4.6	135	3.9	197	9.1	173	3.6	69	14.2
Plainville town, Daviess County	512	50	9.8	16	12.4	10	13.2	11	13.3	13	8.3	-	-
Plymouth city, Marshall County	9 406	1 233	13.1	391	15.9	216	13.0	113	9.6	247	10.4	97	33.4
Poneto town, Wells County	212	11	5.2	4	6.3	-	-	3	20.0	2	3.3	-	(X)
Portage city, Porter County	33 010	2 471	7.5	897	10.6	586	9.6	202	5.6	525	5.8	295	28.8
Porter town, Porter County	4 831	314	6.5	107	7.7	69	7.2	6	1.4	63	4.9	9	6.5
Portland city, Jay County	6 234	596	9.6	163	11.9	90	9.6	96	9.0	88	5.1	81	50.6
Poseyville town, Posey County	1 184	61	5.2	18	5.5	11	4.2	12	5.0	9	2.8	5	23.8
Pottawattamie Park town, LaPorte County	301	26	8.6	2	2.9	2	3.3	4	4.5	3	3.4	-	-
Princes Lakes town, Johnson County	1 471	91	6.2	25	6.0	22	7.2	12	8.6	10	2.4	-	-
Princeton city, Gibson County	7 703	1 219	15.8	442	23.2	248	18.5	161	11.2	313	15.0	166	49.4
Redkey town, Jay County	1 426	200	14.0	70	21.1	44	18.5	25	11.6	45	11.2	28	50.9
Remington town, Jasper County	1 433	107	7.5	33	8.4	21	8.5	15	7.1	16	4.4	11	37.9
Rensselaer city, Jasper County	5 043	504	10.0	149	11.8	76	8.8	71	8.0	92	6.6	43	29.5
Reynolds town, White County	538	25	4.6	6	3.5	6	4.6	3	3.8	3	2.0	-	-
Richmond city, Wayne County	37 319	5 850	15.7	2 002	22.8	1 264	20.7	649	10.8	1 206	12.1	684	46.2
Ridgeville town, Randolph County	819	68	8.3	17	7.9	12	7.8	8	9.2	17	7.4	6	42.9
Riley town, Vigo County	142	17	12.0	5	13.9	-	-	6	22.2	6	15.0	3	50.0
Rising Sun city, Ohio County	2 378	244	10.3	70	12.1	42	9.5	58	15.1	44	7.0	15	31.3
River Forest town, Madison County	29	-	-	-	-	-	-	-	-	-	-	-	(X)
Roachdale town, Putnam County	978	123	12.6	53	22.3	30	18.5	18	10.7	27	9.6	11	40.7
Roann town, Wabash County	390	37	9.5	9	12.7	3	5.2	5	9.1	6	4.8	-	-
Roanoke town, Huntington County	1 490	81	5.4	31	7.9	23	7.7	7	4.0	11	2.7	6	18.2
Rochester city, Fulton County	6 231	739	11.9	282	20.4	211	20.3	90	8.2	134	7.8	63	33.3
Rockport city, Spencer County	2 095	313	14.9	108	19.4	61	16.1	43	12.8	60	10.2	25	42.4
Rockville town, Parke County	2 726	419	15.4	161	28.0	118	29.0	61	9.7	110	14.8	65	59.6
Rocky Ripple town, Marion County	704	17	2.4	-	-	-	-	4	3.3	2	1.1	-	-
Rome City town, Noble County	1 671	155	9.3	56	13.8	33	11.1	17	8.5	39	7.7	13	29.5
Rosedale town, Parke County	735	103	14.0	43	21.0	26	17.3	18	14.8	22	11.0	5	27.8
Roseland town, St. Joseph County	635	36	5.7	9	7.7	6	6.9	4	3.7	9	5.1	3	15.8
Roselawn CDP	3 829	150	3.9	31	3.0	22	2.9	-	-	50	4.3	4	6.5
Jasper County (part)	1 459	86	5.9	16	3.7	16	5.4	-	-	22	5.2	-	-
Newton County (part)	2 370	64	2.7	15	2.5	6	1.3	-	-	28	3.8	4	11.8
Rossville town, Clinton County	1 480	55	3.7	12	2.8	10	3.0	18	8.7	10	2.3	-	-
Royal Center town, Cass County	846	40	4.7	18	7.1	10	4.9	2	1.3	6	2.8	4	23.5
Rushville city, Rush County	5 716	627	11.0	182	12.3	139	13.0	106	12.0	128	8.1	60	24.8
Russellville town, Putnam County	362	22	6.1	-	-	-	-	14	20.3	4	4.1	-	(X)
Russiaville town, Howard County	1 073	61	5.7	23	7.6	11	5.2	6	4.4	14	4.4	7	20.0
St. Joe town, DeKalb County	474	26	5.5	3	1.9	1	0.9	6	12.5	6	4.6	2	14.3
St. John town, Lake County	8 379	144	1.7	24	0.9	24	1.2	23	2.9	27	1.1	12	66.7
St. Leon town, Dearborn County	392	33	8.4	19	18.6	16	19.3	-	-	6	5.7	3	50.0

Table 16. **Poverty Status in 1999: 2000**—Con.

[Data based on a sample (except Tables 65-68). For information on confidentiality protection, coverage, sampling error, and nonsampling error, see Appendix G.
For location of definitions, see "How to Use This Census Report"]

State County Place	Population for whom poverty status is determined									Families with income in 1999 below poverty level			
		Income in 1999 below poverty level								All families		Families with female householder, no husband present, with related children under 18 years	
		All ages		Related children				Population 65 years and over					
				Under 18 years		5 to 17 years							
	Total	Number	Percent	Number	Percent	Number	Percent	Number	Percent	Number	Percent	Number	Percent
PLACE—Con.													
St. Paul town	1 033	94	9.1	34	10.9	24	10.4	5	8.1	15	5.3	4	19.0
Decatur County (part)	552	63	11.4	26	15.2	21	16.9	5	13.9	12	9.0	3	60.0
Shelby County (part)	481	31	6.4	8	5.7	3	2.8	-	-	3	2.0	1	6.3
Salamonia town, Jay County	143	23	16.1	15	28.8	14	35.9	2	66.7	6	16.2	6	54.5
Salem city, Washington County	5 618	651	11.6	180	14.6	94	11.3	58	5.7	133	8.5	59	27.4
Saltillo town, Washington County	116	14	12.1	5	16.7	5	17.2	5	20.8	3	9.1	-	(X)
Sandborn town, Knox County	461	53	11.5	12	11.2	10	12.0	6	6.1	11	7.9	2	28.6
San Pierre CDP, Starke County	160	-	-	-	-	-	-	-	-	-	-	-	-
Santa Claus town, Spencer County	2 047	24	1.2	8	1.3	2	0.4	-	-	6	1.0	1	5.3
Saratoga town, Randolph County	288	20	6.9	5	7.9	3	7.7	4	7.0	4	5.3	-	(X)
Schererville town, Lake County	24 743	779	3.1	115	1.9	96	2.1	56	2.2	95	1.4	56	13.1
Schneider town, Lake County	341	20	5.9	5	4.9	5	7.7	2	5.7	4	4.3	-	-
Scottsburg city, Scott County	5 813	903	15.5	274	19.7	184	17.6	74	9.4	205	12.6	91	40.4
Seelyville town, Vigo County	1 149	85	7.4	14	5.3	3	1.6	17	14.3	11	3.5	6	27.3
Sellersburg town, Clark County	6 132	325	5.3	118	8.2	54	5.3	19	2.6	76	4.1	44	25.1
Selma town, Delaware County	877	41	4.7	18	7.1	9	4.9	4	3.8	12	4.5	5	14.3
Seymour city, Jackson County	17 576	1 763	10.0	426	9.7	248	8.1	253	11.6	379	8.0	150	29.4
Shadeland town, Tippecanoe County	1 700	52	3.1	5	1.1	5	1.4	8	5.4	9	1.9	5	20.8
Shamrock Lakes town, Blackford County	156	4	2.6	-	-	-	-	2	20.0	-	-	-	-
Sharpsville town, Tipton County	580	16	2.8	2	1.4	-	-	-	-	2	1.2	-	-
Shelburn town, Sullivan County	1 271	229	18.0	78	24.5	40	18.7	21	12.7	61	17.0	14	31.8
Shelbyville city, Shelby County	17 168	1 557	9.1	478	10.8	326	10.5	251	11.6	280	6.1	155	23.5
Sheridan town, Hamilton County	2 299	136	5.9	13	2.2	7	1.5	52	13.9	17	2.7	6	9.1
Shipshewana town, LaGrange County	539	43	8.0	3	2.9	1	1.4	21	20.8	10	6.0	2	16.7
Shirley town	796	50	6.3	15	6.9	9	5.4	15	11.7	15	6.4	7	31.8
Hancock County (part)	680	32	4.7	7	3.7	6	3.9	10	10.1	9	4.6	3	16.7
Henry County (part)	116	18	15.5	8	30.8	3	23.1	5	17.2	6	15.4	4	100.0
Shoals town, Martin County	749	153	20.4	36	33.0	23	28.0	16	8.1	30	14.6	10	52.6
Sidney town, Kosciusko County	185	16	8.6	4	7.4	4	11.8	2	6.9	5	10.9	2	50.0
Silver Lake town, Kosciusko County	547	66	12.1	22	14.5	6	6.4	9	10.2	15	9.4	5	33.3
Simonton Lake CDP, Elkhart County	3 977	112	2.8	8	0.8	8	1.0	14	3.1	28	2.4	-	-
Somerville town, Gibson County	348	18	5.2	5	4.3	3	4.3	3	7.9	3	3.3	-	-
South Bend city, St. Joseph County	104 706	17 452	16.7	6 798	24.0	4 230	21.8	1 359	9.1	3 505	13.6	2 197	43.7
South Haven CDP, Porter County	5 652	330	5.8	113	6.7	59	4.4	29	6.8	50	3.2	17	11.9
Southport city, Marion County	1 919	119	6.2	32	7.2	23	6.6	8	3.6	24	4.3	16	31.4
South Whitley town, Whitley County	1 753	143	8.2	56	12.1	30	9.3	20	7.2	34	7.0	21	27.3
Speedway town, Marion County	12 822	1 122	8.8	198	7.7	114	6.3	218	9.5	184	5.6	82	17.9
Spencer town, Owen County	2 347	223	9.5	84	13.2	64	14.9	37	8.8	52	8.4	25	21.9
Spiceland town, Henry County	760	19	2.5	6	3.1	4	2.9	6	6.9	5	2.3	3	25.0
Spring Grove town, Wayne County	296	30	10.1	16	31.4	13	31.0	-	-	7	7.8	7	77.8
Spring Hill town, Marion County	125	13	10.4	-	-	-	(X)	-	-	-	-	-	(X)
Spring Lake town, Hancock County	263	7	2.7	3	8.8	3	10.7	-	-	3	3.3	-	(X)
Springport town, Henry County	157	15	9.6	6	12.0	6	17.1	4	17.4	4	8.5	1	25.0
Spurgeon town, Pike County	222	9	4.1	5	10.0	5	16.1	2	5.3	2	3.2	2	50.0
Star City CDP, Pulaski County	344	-	-	-	-	-	-	-	-	-	-	-	-
State Line City town, Warren County	134	5	3.7	-	-	-	-	-	-	-	-	-	(X)
Staunton town, Clay County	553	36	6.5	16	9.4	6	4.3	3	4.8	5	3.4	1	7.7
Stilesville town, Hendricks County	285	-	-	-	-	-	-	-	-	-	-	-	-
Stinesville town, Monroe County	206	2	1.0	-	-	-	-	2	7.4	-	-	-	-
Straughn town, Henry County	281	43	15.3	21	26.6	21	31.8	2	5.3	9	11.1	-	-
Sullivan city, Sullivan County	4 364	725	16.6	238	22.2	136	17.5	93	11.0	157	13.6	93	59.6
Sulphur Springs town, Henry County	361	14	3.9	-	-	-	-	-	-	4	3.8	-	-
Summitville town, Madison County	1 077	85	7.9	38	14.6	26	14.6	12	8.8	17	5.2	6	50.0
Sunman town, Ripley County	762	73	9.6	21	9.3	19	12.2	18	16.7	13	6.6	7	26.9
Swayzee town, Grant County	960	58	6.0	13	5.5	6	3.4	2	1.6	12	4.2	1	6.3
Sweetser town, Grant County	901	45	5.0	13	6.1	3	1.9	10	5.7	11	3.9	4	11.8
Switz City town, Greene County	317	34	10.7	8	8.8	3	5.7	5	14.7	12	12.5	6	66.7
Syracuse town, Kosciusko County	3 042	172	5.7	55	6.9	20	3.2	14	4.1	25	3.2	12	11.8
Taylorsville CDP, Bartholomew County	942	87	9.2	36	12.2	36	18.3	-	-	19	7.2	19	41.3
Tell City city, Perry County	7 729	865	11.2	272	15.7	145	11.2	133	8.8	173	8.0	116	47.0
Tennyson town, Warrick County	285	48	16.8	21	20.2	18	23.7	5	21.7	10	13.7	3	21.4
Terre Haute city, Vigo County	52 194	10 020	19.2	3 005	24.4	1 998	22.7	921	11.4	1 931	14.8	1 012	43.7
Thorntown town, Boone County	1 538	102	6.6	27	6.4	22	6.6	21	10.7	23	5.4	9	20.0
Tipton city, Tipton County	5 018	363	7.2	84	7.2	49	5.6	85	9.6	52	3.8	26	15.1
Topeka town, LaGrange County	1 152	105	9.1	41	11.7	20	8.6	12	10.1	24	7.3	14	33.3
Town of Pines town, Porter County	807	70	8.7	21	11.8	21	12.7	11	14.9	10	4.6	7	53.8
Trafalgar town, Johnson County	817	69	8.4	30	10.3	22	10.9	6	9.7	7	3.5	3	14.3
Trail Creek town, LaPorte County	2 309	122	5.3	37	7.3	31	8.3	61	11.1	22	3.0	-	-
Tri-Lakes CDP, Whitley County	3 783	67	1.8	-	-	-	-	-	-	-	-	-	-
Troy town, Perry County	397	78	19.6	34	37.0	27	39.7	4	7.7	19	19.2	4	26.7
Ulen town, Boone County	105	-	-	-	-	-	-	-	-	-	-	-	(X)
Union City city, Randolph County	3 588	707	19.7	272	31.4	172	30.0	91	14.1	142	14.5	84	51.2
Uniondale town, Wells County	260	6	2.3	4	5.6	4	6.2	-	-	2	2.7	2	13.3
Universal town, Vermillion County	432	40	9.3	15	18.3	9	15.5	2	6.3	7	6.0	4	66.7
Upland town, Grant County	2 124	307	14.5	57	11.3	35	9.4	18	6.9	45	7.4	14	34.1
Utica town, Clark County	577	47	8.1	7	6.7	7	8.9	12	19.4	10	5.3	2	20.0
Valparaiso city, Porter County	24 884	2 258	9.1	461	8.1	275	6.6	236	7.5	308	4.8	155	23.7
Van Buren town, Grant County	918	88	9.6	44	14.6	26	14.2	10	9.0	22	8.7	12	37.5
Veedersburg town, Fountain County	2 314	253	10.9	86	13.8	42	9.3	30	8.6	63	9.3	27	39.1

Table 16. **Poverty Status in 1999: 2000**—Con.

[Data based on a sample (except Tables 65-68). For information on confidentiality protection, coverage, sampling error, and nonsampling error, see Appendix G.
For location of definitions, see "How to Use This Census Report"]

State County Place	Population for whom poverty status is determined									Families with income in 1999 below poverty level			
		Income in 1999 below poverty level								All families		Families with female householder, no husband present, with related children under 18 years	
		All ages		Related children				Population 65 years and over					
				Under 18 years		5 to 17 years							
	Total	Number	Percent	Number	Percent	Number	Percent	Number	Percent	Number	Percent	Number	Percent
PLACE—Con.													
Vera Cruz town, Wells County	48	-	-	-	-	-	-	-	-	-	-	-	-
Vernon town, Jennings County	274	26	9.5	13	18.1	11	22.9	2	4.3	4	5.2	4	23.5
Versailles town, Ripley County	1 757	153	8.7	42	9.3	17	5.4	18	6.8	41	8.3	21	28.0
Vevay town, Switzerland County	1 657	251	15.1	61	15.2	52	16.7	33	11.8	51	11.4	23	25.3
Vincennes city, Knox County	16 769	3 476	20.7	956	25.9	616	23.5	333	12.7	650	15.0	288	44.7
Wabash city, Wabash County	11 355	1 060	9.3	346	12.5	174	8.6	157	8.8	244	7.9	143	34.6
Wakarusa town, Elkhart County	1 462	59	4.0	15	3.8	6	2.0	12	5.8	13	3.2	8	21.6
Walkerton town, St. Joseph County	2 202	319	14.5	134	19.9	78	14.3	39	14.4	64	11.3	32	33.3
Wallace town, Fountain County	107	25	23.4	11	29.7	4	18.2	-	-	5	18.5	-	(X)
Walton town, Cass County	1 042	63	6.0	15	5.8	13	7.1	7	5.4	8	2.9	2	9.5
Wanatah town, LaPorte County	1 002	53	5.3	21	8.1	9	5.1	6	5.8	10	3.6	2	22.2
Warren town, Huntington County	1 335	41	3.1	9	2.3	9	3.2	15	8.1	7	2.0	3	10.3
Warren Park town, Marion County	1 675	104	6.2	5	1.7	5	2.1	59	9.6	19	4.9	2	5.4
Warsaw city, Kosciusko County	11 819	1 083	9.2	269	8.7	172	8.0	206	13.4	212	6.8	88	27.9
Washington city, Daviess County	10 834	1 544	14.3	519	19.3	310	15.8	184	10.4	287	9.8	140	39.0
Waterloo town, DeKalb County	2 150	267	12.4	115	16.8	91	19.8	31	17.8	45	7.9	28	36.8
Waveland town, Montgomery County	417	12	2.9	5	6.0	5	8.2	-	-	2	1.6	2	28.6
Waynetown town, Montgomery County	906	78	8.6	14	6.9	7	5.3	18	13.1	16	5.9	2	12.5
West Baden Springs town, Orange County	641	62	9.7	10	6.8	10	9.3	13	13.5	19	10.3	7	50.0
West College Corner town, Union County	639	103	16.1	53	22.5	31	18.3	7	14.6	24	14.0	5	50.0
Westfield town, Hamilton County	8 876	352	4.0	71	2.5	9	0.5	22	3.7	54	2.3	39	14.7
West Harrison town, Dearborn County	272	86	31.6	35	47.3	20	40.8	5	17.9	22	32.4	13	59.1
West Lafayette city, Tippecanoe County	23 760	9 099	38.3	273	9.5	97	4.5	73	3.6	351	9.5	62	33.0
West Lebanon town, Warren County	753	61	8.1	18	8.4	4	2.5	6	7.0	11	5.2	5	20.0
Westport town, Decatur County	1 499	158	10.5	62	16.7	42	17.5	6	3.0	27	6.5	6	19.4
West Terre Haute town, Vigo County	2 329	482	20.7	187	27.4	152	29.2	31	11.1	101	16.5	41	41.4
Westville town, LaPorte County	2 092	132	6.3	29	6.0	15	4.6	11	4.2	18	3.3	18	34.0
Wheatfield town, Jasper County	708	53	7.5	13	7.5	6	5.7	5	5.0	11	6.1	6	33.3
Wheatland town, Knox County	480	78	16.3	23	18.9	18	17.3	6	8.1	17	12.1	5	31.3
Whiteland town, Johnson County	3 808	72	1.9	34	2.6	25	2.6	-	-	11	1.0	11	11.0
Whitestown town, Boone County	519	38	7.3	22	13.6	20	15.5	-	-	11	8.1	2	14.3
Whitewater town, Wayne County	60	4	6.7	-	-	-	-	-	-	2	9.5	-	-
Whiting city, Lake County	5 127	633	12.3	260	19.5	197	19.0	68	9.1	131	10.1	78	44.6
Wilkinson town, Hancock County	405	10	2.5	-	-	-	-	7	7.9	4	2.9	-	-
Williams Creek town, Marion County	410	5	1.2	-	-	-	-	-	-	-	-	-	(X)
Williamsport town, Warren County	1 847	100	5.4	27	5.5	14	3.7	25	8.9	14	2.8	9	19.6
Winamac town, Pulaski County	2 260	185	8.2	68	11.9	50	11.8	49	11.7	30	5.3	25	33.8
Winchester city, Randolph County	4 847	725	15.0	219	20.2	158	21.1	62	6.9	147	10.9	73	50.0
Windfall City town, Tipton County	745	72	9.7	19	11.2	13	10.2	15	13.6	20	8.7	7	50.0
Winfield town, Lake County	2 094	58	2.8	14	2.4	11	2.7	16	8.5	5	0.9	2	9.1
Wingate town, Montgomery County	316	70	22.2	35	30.7	35	34.7	14	23.7	13	15.9	-	-
Winona Lake town, Kosciusko County	3 681	248	6.7	57	5.3	30	3.7	21	7.0	35	3.6	19	18.1
Winslow town, Pike County	868	117	13.5	43	18.1	37	20.8	9	8.1	26	11.3	11	28.9
Wolcott town, White County	979	82	8.4	38	13.4	22	11.5	12	7.5	12	4.7	6	22.2
Wolcottville town	942	103	10.9	46	14.9	32	14.6	8	9.9	24	9.1	12	40.0
LaGrange County (part)	493	76	15.4	35	21.5	24	21.6	6	11.5	18	13.8	10	55.6
Noble County (part)	449	27	6.0	11	7.6	8	7.4	2	6.9	6	4.5	2	16.7
Woodburn city, Allen County	1 574	92	5.8	44	8.9	30	8.3	-	-	21	4.9	15	26.8
Woodlawn Heights town, Madison County	53	3	5.7	-	-	-	(X)	-	-	-	-	-	(X)
Worthington town, Greene County	1 479	193	13.0	47	15.0	41	16.7	26	8.4	38	9.2	17	37.0
Wynnedale town, Marion County	338	3	0.9	-	-	-	-	3	4.5	-	-	-	-
Yeoman town, Carroll County	94	2	2.1	-	-	-	-	-	-	-	-	-	(X)
Yorktown town, Delaware County	4 732	196	4.1	78	6.0	35	3.5	26	4.3	52	3.9	41	28.3
Zanesville town	595	29	4.9	10	6.1	6	5.0	4	10.0	8	4.6	2	12.5
Allen County (part)	92	-	-	-	-	-	-	-	-	-	-	-	(X)
Wells County (part)	503	29	5.8	10	6.9	6	5.2	4	17.4	8	5.6	2	12.5
Zionsville town, Boone County	8 247	326	4.0	118	4.4	91	4.4	65	9.4	91	4.0	40	28.0

Table 17. **Units in Structure: 2000**

[Data based on a sample (except Tables 65-68). For information on confidentiality protection, coverage, sampling error, and nonsampling error, see Appendix G.
For location of definitions, see "How to Use This Census Report"]

State County County Subdivision Place	Total housing units	Units in structure								
		1 unit, detached	1 unit, attached	2 to 4 units	5 to 9 units	10 to 19 units	20 to 49 units	50 or more units	Mobile home	Boat, RV, van, etc.
The State	**2 532 319**	**1 802 259**	**74 224**	**185 707**	**115 303**	**81 380**	**49 251**	**55 685**	**166 733**	**1 777**
Adams County	12 404	9 597	187	661	506	382	153	182	736	-
Blue Creek township	286	275	-	-	-	-	-	-	11	-
French township	253	253	-	-	-	-	-	-	-	-
Hartford township	254	254	-	-	-	-	-	-	-	-
Jefferson township	229	183	20	5	9	-	-	-	12	-
Kirkland township	285	247	6	7	-	-	-	-	25	-
Monroe township	1 415	1 253	13	55	2	-	-	-	92	-
Berne city (part)	653	548	13	17	-	-	-	-	75	-
Monroe town (part)	223	192	-	24	2	-	-	-	5	-
Preble township	388	376	-	-	-	-	-	-	12	-
Root township	1 677	1 271	41	74	17	38	-	-	236	-
Decatur city (part)	582	406	41	74	17	38	-	-	6	-
St. Marys township	463	424	-	-	-	-	-	-	39	-
Union township	355	323	-	-	-	-	-	-	32	-
Wabash township	2 271	1 521	25	192	150	144	93	115	31	-
Berne city (part)	1 070	607	14	111	64	124	35	115	-	-
Geneva town	628	453	11	66	53	6	14	-	25	-
Washington township	4 528	3 217	82	328	328	200	60	67	246	-
Decatur city (part)	3 655	2 577	45	306	328	200	37	33	129	-
Monroe town (part)	66	66	-	-	-	-	-	-	-	-
Allen County	138 905	99 574	2 501	10 247	6 716	5 613	3 333	4 664	6 221	36
Aboite township	10 953	9 327	478	156	197	459	112	221	3	-
Fort Wayne city (part)	-	-	-	-	-	-	-	-	-	-
Adams township	13 123	8 718	178	736	835	795	217	681	963	-
Fort Wayne city (part)	7 274	4 192	92	519	745	674	145	666	241	-
New Haven city (part)	5 024	3 748	86	217	90	121	72	15	675	-
Cedar Creek township	3 418	3 161	58	64	7	19	4	5	100	-
Grabill town	441	317	2	34	7	-	4	-	77	-
Leo-Cedarville town	931	924	-	5	-	-	-	-	2	-
Eel River township	1 053	1 011	5	9	-	-	-	-	28	-
Jackson township	166	159	-	-	-	-	-	-	7	-
Jefferson township	760	730	5	-	-	-	-	-	25	-
New Haven city (part)	75	75	-	-	-	-	-	-	-	-
Lafayette township	1 078	824	-	-	-	-	-	-	254	-
Zanesville town (part)	34	30	-	-	-	-	-	-	4	-
Lake township	802	747	-	-	20	-	-	-	35	-
Madison township	657	620	6	-	17	-	-	-	14	-
Marion township	1 492	1 077	13	7	-	-	-	-	389	6
Maumee township	983	805	8	24	18	4	3	-	121	-
Woodburn city	615	448	6	19	18	4	3	-	117	-
Milan township	1 029	994	-	6	-	-	-	-	29	-
Monroe township	773	621	10	16	2	2	10	-	112	-
Monroeville town	514	369	3	16	2	2	10	-	112	-
Perry township	6 216	5 994	73	104	9	-	2	-	34	-
Huntertown town	690	589	10	82	2	-	2	-	5	-
Pleasant township	1 215	1 193	-	8	-	-	-	-	14	-
Fort Wayne city (part)	17	17	-	-	-	-	-	-	-	-
St. Joseph township	28 451	19 270	883	1 393	1 887	1 867	1 181	1 011	949	10
Fort Wayne city (part)	23 949	16 382	870	1 101	1 690	1 781	1 056	983	76	10
Scipio township	153	148	-	-	-	-	-	-	5	-
Springfield township	1 130	930	27	45	-	7	7	-	114	-
Washington township	14 622	8 891	114	746	638	1 203	593	244	2 193	-
Fort Wayne city (part)	9 659	5 306	95	673	497	1 043	545	188	1 312	-
Wayne township	50 831	34 354	643	6 933	3 086	1 257	1 204	2 502	832	20
Fort Wayne city (part)	50 010	33 628	636	6 933	3 086	1 257	1 198	2 443	809	20
Bartholomew County	29 853	22 185	572	1 712	1 270	569	336	527	2 682	-
Camp Atterbury UT	-	-	-	-	-	-	-	-	-	-
Clay township	1 189	1 055	7	-	12	-	-	-	115	-
Columbus city (part)	122	122	-	-	-	-	-	-	-	-
Clifty township	442	386	-	-	-	-	7	-	49	-
Columbus township	18 134	12 403	517	1 614	1 176	552	329	527	1 016	-
Columbus city (part)	16 643	11 071	496	1 602	1 165	552	329	527	901	-
Flat Rock township	580	515	12	17	2	-	-	-	34	-
Clifford town	120	76	-	17	2	-	-	-	25	-
Columbus city (part)	-	-	-	-	-	-	-	-	-	-
German township	2 770	1 561	-	23	59	12	-	-	1 115	-
Columbus city (part)	-	-	-	-	-	-	-	-	-	-
Edinburgh town (part)	107	77	-	12	-	-	-	-	18	-
Taylorsville CDP	356	298	-	-	46	12	-	-	-	-
Harrison township	1 349	1 337	-	6	-	-	-	-	6	-
Columbus city (part)	178	178	-	-	-	-	-	-	-	-
Haw Creek township	1 544	1 352	8	28	21	5	-	-	130	-
Hartsville town	150	123	-	8	-	-	-	-	19	-
Hope town	837	685	8	20	21	5	-	-	98	-
Jackson township	351	323	10	-	-	-	-	-	18	-
Ohio township	684	662	16	-	-	-	-	-	6	-
Rock Creek township	507	500	-	7	-	-	-	-	-	-
Sand Creek township	845	709	-	3	-	-	-	-	133	-
Elizabethtown town	191	99	-	3	-	-	-	-	89	-
Wayne township	1 458	1 382	2	14	-	-	-	-	60	-
Columbus city (part)	209	176	-	11	-	-	-	-	22	-
Jonesville town	95	60	2	3	-	-	-	-	30	-
Benton County	3 818	3 340	42	141	60	46	40	-	145	4
Bolivar township	537	424	8	46	-	2	2	-	55	-
Otterbein town (part)	388	306	8	46	-	2	2	-	24	-
Center township	1 157	984	9	75	31	26	21	-	7	4
Fowler town	1 014	848	9	75	31	26	21	-	-	4
Gilboa township	82	80	-	-	-	-	-	-	2	-
Grant township	475	429	5	11	7	10	-	-	13	-
Boswell town	365	322	2	11	7	10	-	-	13	-
Hickory Grove township	186	178	-	-	-	-	-	-	8	-
Ambia town	88	80	-	-	-	-	-	-	8	-
Oak Grove township	673	597	14	9	15	-	16	-	22	-
Oxford town	521	454	5	9	15	-	16	-	22	-

Table 17. **Units in Structure: 2000**—Con.

[Data based on a sample (except Tables 65-68). For information on confidentiality protection, coverage, sampling error, and nonsampling error, see Appendix G. For location of definitions, see "How to Use This Census Report"]

State County County Subdivision Place	Total housing units	Units in structure								
		1 unit, detached	1 unit, attached	2 to 4 units	5 to 9 units	10 to 19 units	20 to 49 units	50 or more units	Mobile home	Boat, RV, van, etc.
Benton County—Con.										
Parish Grove township	121	112	-	-	-	-	-	-	9	-
Pine township	105	89	6	-	-	-	-	-	10	-
Richland township	263	241	-	-	7	-	1	-	14	-
Earl Park town	177	155	-	-	7	-	1	-	14	-
Union township	143	138	-	-	-	-	-	-	5	-
York township	76	68	-	-	-	8	-	-	-	-
Blackford County	6 155	4 821	36	455	67	62	29	19	659	7
Harrison township	1 335	988	7	120	19	20	2	6	166	7
Montpelier city	907	602	7	120	19	20	2	6	124	7
Jackson township	586	503	-	12	2	-	-	-	69	-
Dunkirk city (part)	79	72	-	-	2	-	-	-	5	-
Licking township	3 867	3 034	23	318	46	42	27	13	364	-
Hartford City city	3 149	2 445	20	309	46	42	27	13	247	-
Shamrock Lakes town	60	56	3	1	-	-	-	-	-	-
Washington township	367	296	6	5	-	-	-	-	60	-
Boone County	17 929	14 439	410	1 033	657	363	102	144	777	4
Center township	7 208	4 982	214	711	488	304	77	50	382	-
Lebanon city	6 183	3 989	209	711	488	304	77	50	355	-
Ulen town	48	48	-	-	-	-	-	-	-	-
Clinton township	302	289	-	-	-	-	-	-	13	-
Eagle township	4 998	4 270	125	237	114	50	25	84	93	-
Zionsville town	3 029	2 451	125	237	114	50	16	-	36	-
Harrison township	312	306	-	6	-	-	-	-	-	-
Jackson township	1 034	899	6	22	20	7	-	-	80	-
Advance town	193	165	2	7	-	-	-	-	19	-
Jamestown town (part)	384	311	4	15	20	7	-	-	27	-
Jefferson township	457	450	-	-	-	-	-	-	7	-
Marion township	489	473	-	-	-	-	-	-	16	-
Perry township	416	365	36	15	-	-	-	-	-	-
Sugar Creek township	905	727	4	29	35	2	-	-	104	4
Thorntown town	637	470	4	29	35	2	-	-	97	-
Union township	723	605	15	11	-	-	-	10	82	-
Washington township	575	575	-	-	-	-	-	-	-	-
Worth township	510	498	10	2	-	-	-	-	-	-
Whitestown town	209	204	3	2	-	-	-	-	-	-
Brown County	7 163	6 157	55	138	74	8	-	5	706	20
Hamblen township	2 401	2 151	9	5	-	-	-	-	227	9
Jackson township	1 912	1 642	7	4	-	-	-	-	248	11
Van Buren township	800	679	4	10	-	-	-	-	107	-
Washington township	2 050	1 685	35	119	74	8	-	5	124	-
Nashville town	433	232	11	97	72	8	-	5	8	-
Carroll County	8 675	7 138	75	446	87	49	20	-	848	12
Adams township	197	171	-	-	-	-	-	-	26	-
Burlington township	640	557	-	21	-	6	-	-	56	-
Burlington town	208	169	-	21	-	6	-	-	12	-
Carrollton township	214	191	-	-	-	-	-	-	23	-
Clay township	324	286	-	-	-	-	-	-	38	-
Deer Creek township	1 894	1 441	36	223	51	34	-	-	106	3
Delphi city	1 236	859	36	200	51	34	-	-	53	3
Democrat township	392	348	-	8	-	-	-	-	36	-
Jackson township	487	396	7	21	7	-	4	-	52	-
Camden town	253	207	-	21	7	-	4	-	14	-
Jefferson township	1 434	1 166	15	46	-	-	-	-	198	9
Yeoman town	47	44	-	3	-	-	-	-	-	-
Liberty township	219	213	-	-	-	-	-	-	6	-
Madison township	167	150	-	-	-	-	-	-	17	-
Monroe township	1 227	977	17	100	29	9	16	-	79	-
Flora town	944	725	10	87	29	9	16	-	68	-
Rock Creek township	171	171	-	-	-	-	-	-	-	-
Tippecanoe township	1 048	831	-	27	-	-	-	-	190	-
Washington township	261	240	-	-	-	-	-	-	21	-
Cass County	16 620	13 042	187	1 236	414	142	228	286	1 055	30
Adams township	389	318	10	13	-	-	-	-	48	-
Bethlehem township	344	294	-	-	-	-	-	-	50	-
Boone township	635	539	2	6	-	12	-	-	76	-
Royal Center town	364	321	2	6	-	12	-	-	23	-
Clay township	1 066	891	10	26	48	9	44	20	18	-
Logansport city (part)	147	-	-	26	48	9	44	20	-	-
Clinton township	311	192	-	-	-	-	-	102	17	-
Logansport city (part)	-	-	-	-	-	-	-	-	-	-
Deer Creek township	352	302	-	-	-	-	-	-	50	-
Eel township	8 257	6 047	128	1 048	341	113	181	164	205	30
Logansport city (part)	7 761	5 691	122	1 048	334	113	181	164	108	-
Harrison township	333	295	8	-	-	-	-	-	30	-
Jackson township	1 254	1 123	3	50	22	-	-	-	56	-
Galveston town	692	575	3	50	22	-	-	-	42	-
Grissom AFB CDP (part)	-	-	-	-	-	-	-	-	-	-
Jefferson township	586	509	-	-	-	-	-	-	77	-
Miami township	513	426	7	24	-	8	-	-	48	-
Noble township	854	805	-	9	-	-	-	-	40	-
Logansport city (part)	157	148	-	9	-	-	-	-	-	-
Tipton township	1 060	860	6	49	3	-	3	-	139	-
Onward town	25	9	-	-	-	-	-	-	16	-
Walton town	432	349	6	49	3	-	3	-	22	-
Washington township	666	441	13	11	-	-	-	-	201	-
Logansport city (part)	-	-	-	-	-	-	-	-	-	-
Clark County	41 176	27 893	705	3 243	2 131	1 199	817	1 483	3 660	45
Bethlehem township	136	107	-	-	-	-	-	-	29	-
Carr township	863	705	56	2	-	-	-	-	100	-
Charlestown township	4 499	3 207	152	647	71	-	35	7	380	-
Charlestown city	2 564	1 559	132	626	61	-	35	7	144	-
Jeffersonville township	25 255	15 770	432	2 305	1 879	1 089	751	1 476	1 510	43

Table 17. **Units in Structure: 2000**—Con.

[Data based on a sample (except Tables 65-68). For information on confidentiality protection, coverage, sampling error, and nonsampling error, see Appendix G.
For location of definitions, see "How to Use This Census Report"]

State County County Subdivision Place	Total housing units	Units in structure								
		1 unit, detached	1 unit, attached	2 to 4 units	5 to 9 units	10 to 19 units	20 to 49 units	50 or more units	Mobile home	Boat, RV, van, etc.
Clark County—Con.										
Jeffersonville township—Con.										
Clarksville town (part)	9 130	5 017	104	650	676	655	438	708	865	17
Jeffersonville city (part)	12 394	7 787	285	1 505	942	356	278	660	555	26
Oak Park CDP (part)	2 000	1 678	43	87	144	-	27	13	8	-
Monroe township	1 780	1 367	9	55	28	4	-	-	317	-
Henryville CDP	612	474	-	45	28	4	-	-	61	-
Oregon township	548	387	6	-	-	-	-	-	155	-
Owen township	419	276	-	-	-	-	-	-	143	-
Silver Creek township	3 898	2 911	8	127	143	101	18	-	590	-
Clarksville town (part)	447	447	-	-	-	-	-	-	-	-
Sellersburg town	2 549	1 865	8	77	43	-	18	-	538	-
Union township	790	649	9	30	-	-	-	-	102	-
Memphis CDP	169	137	9	9	-	-	-	-	14	-
Utica township	1 313	1 126	23	44	7	-	13	-	98	2
Jeffersonville city (part)	29	29	-	-	-	-	-	-	-	-
Oak Park CDP (part)	194	153	23	18	-	-	-	-	-	-
Utica town	283	224	-	18	-	-	-	-	41	-
Washington township	695	581	-	5	-	-	-	-	109	-
New Washington CDP	253	228	-	5	-	-	-	-	20	-
Wood township	980	807	10	28	3	5	-	-	127	-
Borden town	378	306	-	26	3	5	-	-	38	-
Clay County	11 097	8 640	85	413	117	80	53	244	1 459	6
Brazil township	3 858	2 772	33	309	96	45	29	242	332	-
Brazil city (part)	3 680	2 616	24	308	96	45	29	242	320	-
Cass township	125	87	-	-	-	-	-	-	38	-
Dick Johnson township	497	417	-	16	-	-	-	-	64	-
Brazil city (part)	7	7	-	-	-	-	-	-	-	-
Harrison township	1 050	843	2	20	11	-	2	2	170	-
Clay City town	477	383	2	20	11	-	2	2	57	-
Jackson township	994	877	26	23	-	-	-	-	68	-
Brazil city (part)	97	64	17	16	-	-	-	-	-	-
Lewis township	624	500	-	-	-	-	-	-	124	-
Perry township	416	312	-	-	-	-	-	-	104	-
Posey township	1 551	1 308	17	30	10	17	-	-	169	-
Brazil city (part)	9	9	-	-	-	-	-	-	-	-
Staunton town	219	166	4	-	-	-	-	-	49	-
Sugar Ridge township	457	344	-	3	-	18	-	-	86	6
Center Point town	122	98	-	-	-	18	-	-	6	-
Van Buren township	1 241	960	7	12	-	-	22	-	240	-
Carbon town	138	107	-	-	-	-	-	-	31	-
Harmony town	245	191	5	4	-	-	22	-	23	-
Knightsville town	237	195	-	-	-	-	-	-	42	-
Washington township	284	220	-	-	-	-	-	-	64	-
Clinton County	13 267	10 586	103	1 053	369	197	65	214	670	10
Center township	6 997	5 091	59	879	350	190	34	212	175	7
Frankfort city (part)	6 677	4 777	59	879	350	190	34	212	169	7
Forest township	362	328	-	-	-	-	-	-	34	-
Jackson township	420	399	7	7	-	-	-	-	7	-
Johnson township	222	193	-	-	-	-	-	-	29	-
Kirklin township	529	460	-	18	9	-	-	-	39	3
Kirklin town	327	267	-	18	9	-	-	-	30	3
Madison township	795	673	13	45	7	2	31	2	22	-
Mulberry town	514	411	11	45	7	2	31	2	5	-
Michigan township	647	569	-	19	-	5	-	-	54	-
Michigantown town	170	131	-	15	-	-	-	-	24	-
Owen township	324	310	-	-	-	-	-	-	14	-
Perry township	573	481	9	35	1	-	-	-	47	-
Colfax town	308	248	-	35	1	-	-	-	24	-
Ross township	1 031	876	5	50	2	-	-	-	98	-
Rossville town	600	495	5	50	2	-	-	-	48	-
Sugar Creek township	206	188	-	-	-	-	-	-	18	-
Union township	365	355	-	-	-	-	-	-	10	-
Warren township	272	241	-	-	-	-	-	-	31	-
Washington township	524	422	10	-	-	-	-	-	92	-
Frankfort city (part)	-	-	-	-	-	-	-	-	-	-
Crawford County	5 138	3 396	41	62	43	20	60	2	1 454	60
Boone township	140	84	-	-	-	-	-	-	56	-
Alton town	65	46	-	-	-	-	-	-	19	-
Jennings township	610	424	2	10	2	9	-	-	150	13
Leavenworth town	190	111	2	10	2	9	-	-	43	13
Johnson township	208	160	8	-	-	-	-	-	31	9
Liberty township	887	554	10	38	13	7	29	-	236	-
Marengo town	406	249	8	27	13	6	29	-	74	-
Ohio township	361	197	-	-	-	-	-	-	164	-
Patoka township	869	560	9	-	7	-	-	-	258	35
Sterling township	805	505	8	9	21	1	31	2	228	-
English town	350	217	8	9	21	1	31	2	61	-
Union township	423	337	-	-	-	-	-	-	86	-
Whiskey Run township	835	575	4	5	-	3	-	-	245	3
Milltown town (part)	222	171	-	-	-	-	-	-	48	3
Daviess County	11 898	9 305	143	563	180	92	112	155	1 317	31
Barr township	1 317	1 035	16	52	-	-	-	-	196	18
Cannelburg town	46	39	1	-	-	-	-	-	6	-
Montgomery town	168	131	-	10	-	-	-	-	27	-
Bogard township	343	287	16	-	-	-	-	-	40	-
Elmore township	565	483	7	17	-	-	-	-	58	-
Elnora town	331	278	-	17	-	-	-	-	36	-
Harrison township	279	213	-	-	-	-	-	-	66	-
Madison township	1 129	865	13	23	30	12	41	-	145	-
Odon town	677	506	13	21	30	12	41	-	54	-
Reeve township	281	211	3	-	-	-	-	-	67	-
Alfordsville town	45	29	-	-	-	-	-	-	16	-
Steele township	408	348	-	24	-	-	-	-	36	-
Plainville town	234	199	-	21	-	-	-	-	14	-

Table 17. **Units in Structure: 2000**—Con.

[Data based on a sample (except Tables 65-68). For information on confidentiality protection, coverage, sampling error, and nonsampling error, see Appendix G. For location of definitions, see "How to Use This Census Report"]

State County County Subdivision Place	Total housing units	Units in structure								
		1 unit, detached	1 unit, attached	2 to 4 units	5 to 9 units	10 to 19 units	20 to 49 units	50 or more units	Mobile home	Boat, RV, van, etc.
Daviess County—Con.										
Van Buren township	573	466	-	-	-	-	-	-	99	8
Veale township	424	361	15	-	-	-	-	-	48	-
Washington township	6 579	5 036	73	447	150	80	71	155	562	5
Washington city	5 082	3 705	73	435	145	80	71	155	418	-
Dearborn County	17 791	13 764	266	1 281	509	391	276	120	1 163	21
Caesar Creek township	132	114	-	-	-	-	-	-	18	-
Center township	2 270	1 605	41	428	60	37	44	-	47	8
Aurora city (part)	1 714	1 108	41	405	60	37	44	-	19	-
Clay township	1 204	875	7	128	33	35	32	13	74	7
Dillsboro town	601	325	7	120	33	35	32	13	36	-
Harrison township	1 185	898	10	44	50	18	-	-	165	-
Bright CDP (part)	524	435	10	8	40	-	-	-	31	-
West Harrison town	151	64	-	36	10	18	-	-	23	-
Hogan township	427	388	-	-	-	-	-	-	39	-
Jackson township	511	451	-	7	-	-	-	-	53	-
Kelso township	671	632	-	7	-	-	-	-	32	-
St. Leon town	136	120	-	-	-	-	-	-	16	-
Lawrenceburg township	4 544	2 745	130	585	283	301	191	107	202	-
Aurora city (part)	-	-	-	-	-	-	-	-	-	-
Greendale city	1 879	1 321	42	272	29	25	-	90	100	-
Hidden Valley CDP (part)	101	101	-	-	-	-	-	-	-	-
Lawrenceburg city	2 181	972	88	304	254	261	191	17	94	-
Logan township	859	750	3	18	-	-	-	-	88	-
Bright CDP (part)	144	136	-	8	-	-	-	-	-	-
Manchester township	1 086	953	24	19	-	-	-	-	84	6
Miller township	2 971	2 767	51	30	79	-	-	-	44	-
Bright CDP (part)	1 180	1 079	-	7	79	-	-	-	15	-
Hidden Valley CDP (part)	1 469	1 391	45	23	-	-	-	-	10	-
Sparta township	993	820	-	6	4	-	-	-	163	-
Moores Hill town	225	150	-	6	4	-	-	-	65	-
Washington township	575	436	-	9	-	-	9	-	121	-
York township	363	330	-	-	-	-	-	-	33	-
Decatur County	9 992	7 781	111	584	312	152	112	79	854	7
Adams township	714	601	2	28	7	-	2	-	74	-
St. Paul town (part)	224	180	2	28	7	-	2	-	5	-
Clay township	518	398	2	-	-	-	-	5	113	-
Milford town	51	31	2	-	-	-	-	-	18	-
Clinton township	167	156	-	5	-	-	-	-	6	-
Fugit township	716	675	6	10	8	-	-	-	10	7
Jackson township	415	357	-	8	7	-	-	-	43	-
Marion township	619	516	10	-	-	-	-	-	93	-
Millhousen town	59	57	2	-	-	-	-	-	-	-
Salt Creek township	450	378	10	7	-	-	-	-	55	-
Newpoint town	118	96	2	7	-	-	-	-	13	-
Sand Creek township	1 195	970	9	25	66	11	-	-	114	-
Westport town	662	498	9	18	66	11	-	-	60	-
Washington township	5 198	3 730	72	501	224	141	110	74	346	-
Greensburg city	4 457	3 134	72	491	224	141	110	74	211	-
DeKalb County	16 144	12 241	138	1 110	293	201	241	122	1 790	8
Butler township	692	571	-	-	-	-	-	-	113	8
Concord township	446	392	-	15	-	-	-	-	39	-
St. Joe town	187	150	-	15	-	-	-	-	22	-
Fairfield township	446	394	-	-	-	-	-	-	52	-
Franklin township	464	390	9	15	7	-	11	-	32	-
Hamilton town (part)	126	90	3	15	7	-	11	-	-	-
Grant township	1 223	867	11	103	29	22	22	2	167	-
Auburn city (part)	-	-	-	-	-	-	-	-	-	-
Waterloo town (part)	890	583	6	95	29	22	22	2	131	-
Jackson township	931	812	5	-	3	8	-	-	103	-
Auburn city (part)	106	39	-	-	3	8	-	-	56	-
Keyser township	2 912	2 154	17	287	72	127	9	-	246	-
Altona town	92	73	2	3	6	-	-	-	8	-
Auburn city (part)	52	8	-	-	26	9	9	-	-	-
Garrett city	2 393	1 775	15	283	40	118	-	-	162	-
Newville township	186	154	-	-	-	-	-	-	32	-
Richland township	462	413	8	14	-	-	-	-	27	-
Corunna town	92	77	-	5	-	-	-	-	10	-
Smithfield township	737	542	5	32	19	-	36	4	99	-
Ashley town (part)	315	176	5	32	19	-	36	4	43	-
Waterloo town (part)	14	14	-	-	-	-	-	-	-	-
Spencer township	356	334	-	-	7	-	-	-	15	-
Stafford township	112	98	-	-	-	-	-	-	14	-
Troy township	164	157	-	-	-	-	-	-	7	-
Union township	5 418	3 764	66	507	117	44	163	112	645	-
Auburn city (part)	5 109	3 466	66	507	117	44	163	112	634	-
Wilmington township	1 595	1 199	17	137	39	-	-	4	199	-
Butler city	1 074	762	17	131	39	-	-	4	121	-
Delaware County	51 032	36 134	1 020	5 438	2 571	1 618	734	498	3 019	-
Center township	31 734	20 075	664	4 585	2 207	1 379	655	487	1 682	-
Muncie city (part)	30 064	18 812	640	4 535	2 028	1 362	655	448	1 584	-
Delaware township	1 621	1 298	-	125	32	19	58	-	89	-
Albany town (part)	919	635	-	125	32	19	58	-	50	-
Hamilton township	2 819	2 386	50	126	8	-	-	-	249	-
Muncie city (part)	8	8	-	-	-	-	-	-	-	-
Harrison township	1 320	1 090	-	21	-	7	-	-	202	-
Liberty township	1 994	1 734	13	70	40	8	-	-	129	-
Muncie city (part)	-	-	-	-	-	-	-	-	-	-
Selma town	361	316	5	17	8	8	-	-	7	-
Monroe township	1 430	1 351	15	40	-	-	-	-	24	-
Mount Pleasant township	5 170	3 936	256	334	239	191	10	11	193	-
Muncie city (part)	140	-	-	35	-	-	-	-	105	-
Yorktown town	1 915	1 533	106	115	86	22	10	-	43	-
Niles township	545	493	-	8	-	-	-	-	44	-
Albany town (part)	52	52	-	-	-	-	-	-	-	-

Table 17. **Units in Structure: 2000**—Con.

[Data based on a sample (except Tables 65-68). For information on confidentiality protection, coverage, sampling error, and nonsampling error, see Appendix G.
For location of definitions, see "How to Use This Census Report"]

State County County Subdivision Place	Total housing units	Units in structure								
		1 unit, detached	1 unit, attached	2 to 4 units	5 to 9 units	10 to 19 units	20 to 49 units	50 or more units	Mobile home	Boat, RV, van, etc.
Delaware County—Con.										
Perry township	627	545	-	-	-	-	-	-	82	-
Salem township	1 684	1 483	2	69	20	14	-	-	96	-
Chesterfield town (part)	5	3	-	-	-	-	-	-	2	-
Daleville town	682	564	2	61	12	14	-	-	29	-
Union township	1 238	987	15	35	25	-	11	-	165	-
Eaton town	667	495	3	34	20	-	7	-	108	-
Washington township	850	756	5	25	-	-	-	-	64	-
Gaston town	360	284	3	25	-	-	-	-	48	-
Dubois County	15 511	11 865	235	1 341	255	437	191	93	1 080	14
Bainbridge township	6 177	4 439	171	794	97	361	114	85	116	-
Jasper city	5 164	3 570	164	765	97	361	114	79	14	-
Boone township	304	262	-	-	-	-	-	-	42	-
Cass township	817	652	4	41	-	2	8	-	110	-
Holland town	288	228	-	31	-	2	-	-	27	-
Columbia township	335	249	6	8	-	-	-	-	65	7
Ferdinand township	1 285	1 057	11	59	28	16	13	-	101	-
Ferdinand town	850	644	11	59	28	16	13	-	79	-
Hall township	420	384	-	-	-	-	-	-	36	-
Harbison township	664	557	7	5	-	-	-	-	90	5
Jackson township	704	585	-	22	-	-	-	-	97	-
Jefferson township	650	445	-	5	14	-	15	3	168	-
Birdseye town	222	131	-	5	14	-	15	3	54	-
Madison township	684	633	6	33	-	-	-	-	12	-
Marion township	635	482	-	39	6	-	18	-	90	-
Patoka township	2 836	2 120	30	335	110	58	23	5	153	2
Huntingburg city	2 264	1 584	30	331	110	58	23	5	121	2
Elkhart County	69 791	48 482	1 502	5 839	2 995	1 410	1 438	1 766	6 359	-
Baugo township	2 935	2 464	78	35	-	6	36	60	256	-
Elkhart city (part)	-	-	-	-	-	-	-	-	-	-
Benton township	740	661	-	-	10	-	-	-	69	-
Millersburg town (part)	56	53	-	-	-	-	-	-	3	-
Cleveland township	3 780	2 350	33	54	169	29	41	14	1 090	-
Elkhart city (part)	878	128	16	43	169	29	41	14	438	-
Clinton township	1 190	1 058	22	46	7	-	-	-	57	-
Millersburg town (part)	265	218	2	40	-	-	-	-	5	-
Concord township	21 754	14 434	415	2 549	1 171	898	688	999	600	-
Dunlap CDP	2 097	2 018	40	8	7	-	-	-	24	-
Elkhart city (part)	15 141	8 943	295	2 480	999	785	426	924	289	-
Goshen city (part)	279	157	16	11	-	-	-	-	95	-
Elkhart township	12 826	7 836	412	1 713	860	66	135	430	1 374	-
Goshen city (part)	10 978	6 147	412	1 662	860	66	135	430	1 266	-
Harrison township	891	839	12	5	-	-	-	-	35	-
Goshen city (part)	-	-	-	-	-	-	-	-	-	-
Wakarusa town (part)	10	5	-	5	-	-	-	-	-	-
Jackson township	1 199	1 080	-	21	16	17	-	-	65	-
New Paris CDP	418	380	-	21	-	17	-	-	-	-
Jefferson township	2 270	1 834	32	43	18	-	-	-	343	-
Locke township	1 486	939	10	128	33	41	-	21	314	-
Nappanee city (part)	1 103	587	-	114	33	41	-	21	307	-
Middlebury township	2 282	1 900	71	142	5	25	45	4	90	-
Middlebury town	1 106	806	48	123	5	25	39	4	56	-
Olive township	1 031	883	7	52	14	2	-	-	73	-
Wakarusa town (part)	606	476	5	50	14	2	-	-	59	-
Osolo township	11 285	7 735	322	868	437	266	428	218	1 011	-
Elkhart city (part)	5 629	2 743	108	724	427	210	419	207	791	-
Simonton Lake CDP	1 577	1 464	57	46	10	-	-	-	-	-
Union township	2 126	1 669	61	114	200	25	12	11	34	-
Nappanee city (part)	1 377	953	61	99	200	25	12	11	16	-
Washington township	2 803	1 881	13	69	43	35	53	9	700	-
Bristol town	559	368	6	41	37	35	53	9	10	-
York township	1 193	919	14	-	12	-	-	-	248	-
Fayette County	10 981	8 551	237	821	203	98	162	288	615	6
Columbia township	494	382	6	-	-	-	-	-	100	6
Connersville township	5 615	4 261	91	640	100	55	83	195	190	-
Connersville city (part)	4 262	3 107	86	632	75	48	83	99	132	-
Fairview township	100	98	-	2	-	-	-	-	-	-
Glenwood town (part)	7	5	-	2	-	-	-	-	-	-
Harrison township	3 172	2 350	128	172	103	43	79	93	204	-
Connersville city (part)	2 706	1 900	122	172	103	43	79	93	194	-
Jackson township	573	495	12	-	-	-	-	-	66	-
Jennings township	341	310	-	7	-	-	-	-	24	-
Orange township	268	257	-	-	-	-	-	-	11	-
Glenwood town (part)	30	26	-	-	-	-	-	-	4	-
Posey township	193	173	-	-	-	-	-	-	20	-
Waterloo township	225	225	-	-	-	-	-	-	-	-
Floyd County	29 087	22 304	185	2 294	1 434	1 087	412	548	804	19
Franklin township	493	417	-	6	-	-	-	-	70	-
Georgetown township	3 017	2 783	13	20	-	-	-	-	201	-
Georgetown town	837	791	5	10	-	-	-	-	31	-
Greenville township	2 284	2 140	12	24	-	-	-	-	108	-
Galena CDP	632	605	7	20	-	-	-	-	-	-
Greenville town	245	227	-	2	-	-	-	-	16	-
Lafayette township	2 255	2 169	-	18	-	-	-	-	68	-
New Albany township	21 038	14 795	160	2 226	1 434	1 087	412	548	357	19
New Albany city	17 058	11 280	153	2 114	1 312	991	405	548	246	9
Fountain County	7 692	6 229	14	464	61	18	31	-	875	-
Cain township	443	393	4	-	3	-	-	-	43	-
Hillsboro town	183	169	4	-	3	-	-	-	7	-
Davis township	236	203	-	-	-	-	-	-	33	-
Fulton township	375	325	-	-	-	-	-	-	50	-
Jackson township	295	254	-	-	-	-	-	-	41	-
Wallace town	39	35	-	-	-	-	-	-	4	-
Logan township	1 739	1 366	6	233	23	10	-	-	101	-

Table 17. **Units in Structure: 2000**—Con.

[Data based on a sample (except Tables 65-68). For information on confidentiality protection, coverage, sampling error, and nonsampling error, see Appendix G.
For location of definitions, see "How to Use This Census Report"]

State County County Subdivision Place	Total housing units	Units in structure								
		1 unit, detached	1 unit, attached	2 to 4 units	5 to 9 units	10 to 19 units	20 to 49 units	50 or more units	Mobile home	Boat, RV, van, etc.
Fountain County—Con.										
Logan township—Con.										
Attica city	1 566	1 200	6	233	23	10	-	-	94	-
Millcreek township	668	467	-	22	-	-	-	-	179	-
Kingman town	236	171	-	19	-	-	-	-	46	-
Richland township	424	330	-	3	-	-	-	-	91	-
Mellott town	122	50	-	-	-	-	-	-	72	-
Newtown town	79	67	-	-	-	-	-	-	12	-
Shawnee township	248	217	-	-	-	-	-	-	31	-
Troy township	1 624	1 309	-	171	13	5	10	-	116	-
Covington city	1 165	965	-	143	13	5	10	-	29	-
Van Buren township	1 296	1 058	4	35	22	3	21	-	153	-
Veedersburg town	997	796	4	35	22	3	21	-	116	-
Wabash township	344	307	-	-	-	-	-	-	37	-
Franklin County	8 596	6 557	42	320	89	33	40	64	1 417	34
Bath township	164	145	-	14	-	-	-	-	5	-
Blooming Grove township	417	310	-	-	-	-	-	-	102	5
Brookville township	2 436	1 684	33	228	51	18	12	58	352	-
Brookville town	1 268	759	25	209	37	18	12	58	150	-
Butler township	393	341	-	-	-	-	-	-	52	-
Fairfield township	325	147	-	-	-	-	-	-	168	10
Highland township	492	430	-	16	-	-	-	-	46	-
Cedar Grove town	80	62	-	16	-	-	-	-	2	-
Laurel township	646	472	2	11	6	13	-	-	142	-
Laurel town	226	174	2	11	6	-	-	-	33	-
Metamora township	392	284	-	18	15	-	-	-	75	-
Posey township	380	249	4	-	-	-	-	6	114	7
Ray township	1 281	1 146	3	31	17	2	28	-	42	12
Batesville city (part)	449	438	-	-	11	-	-	-	-	-
Oldenburg town	226	156	3	29	6	2	28	-	2	-
Salt Creek township	357	268	-	-	-	-	-	-	89	-
Springfield township	487	358	-	2	-	-	-	-	127	-
Mount Carmel town	47	36	-	2	-	-	-	-	9	-
Whitewater township	826	723	-	-	-	-	-	-	103	-
Fulton County	9 123	7 084	72	459	197	47	46	54	1 164	-
Aubbeenaubbee township	711	555	7	12	-	-	-	-	137	-
Henry township	1 104	930	2	40	3	11	-	-	118	-
Akron town	418	332	2	40	3	11	-	-	30	-
Liberty township	837	728	10	-	-	-	-	-	99	-
Fulton town	145	128	2	-	-	-	-	-	15	-
Newcastle township	521	362	-	8	-	-	-	-	151	-
Richland township	327	285	-	8	-	-	-	-	34	-
Rochester township	4 657	3 410	49	379	175	20	46	54	524	-
Rochester city	3 179	2 214	36	346	175	20	46	54	288	-
Union township	724	577	4	12	19	16	-	-	96	-
Kewanna town	293	213	2	10	19	16	-	-	33	-
Wayne township	242	237	-	-	-	-	-	-	5	-
Gibson County	14 125	10 724	79	483	408	157	274	79	1 890	31
Barton township	719	622	2	3	-	2	-	-	83	7
Mackey town	59	52	2	3	-	-	-	-	2	-
Somerville town	130	106	-	-	-	2	-	-	22	-
Center township	630	522	2	4	-	-	-	-	102	-
Francisco town	250	197	2	4	-	-	-	-	47	-
Columbia township	1 831	1 383	-	81	85	-	-	14	268	-
Oakland City city	1 174	831	-	78	85	-	-	14	166	-
Johnson township	1 309	1 105	2	52	9	19	24	-	98	-
Haubstadt town	642	503	2	35	9	19	24	-	50	-
Montgomery township	1 475	1 058	11	15	8	2	31	4	346	-
Owensville town	553	385	-	10	8	2	31	4	113	-
Patoka township	5 236	3 829	51	287	264	109	180	61	455	-
Princeton city	3 745	2 665	51	278	258	101	53	53	286	-
Union township	1 652	1 375	9	38	42	25	39	-	124	-
Fort Branch town	1 050	823	5	38	42	25	39	-	78	-
Wabash township	101	28	-	-	-	-	-	-	59	14
Washington township	280	220	-	-	-	-	-	-	50	10
White River township	892	582	2	3	-	-	-	-	305	-
Hazleton town	124	84	-	-	-	-	-	-	40	-
Patoka town	353	193	2	-	-	-	-	-	158	-
Grant County	30 560	22 857	499	2 368	755	392	492	798	2 397	2
Center township	10 677	7 478	249	1 308	353	170	202	380	537	-
Gas City city (part)	4	4	-	-	-	-	-	-	-	-
Marion city (part)	8 882	6 211	249	1 258	339	170	202	380	73	-
Fairmount township	1 905	1 463	-	131	19	-	7	-	285	-
Fairmount town	1 314	986	-	128	19	-	7	-	174	-
Fowlerton town	120	77	-	3	-	-	-	-	40	-
Franklin township	3 644	2 440	70	353	78	24	83	118	478	-
Marion city (part)	2 894	1 859	70	348	66	24	83	118	326	-
Sweetser town (part)	43	36	-	5	-	-	-	-	2	-
Green township	244	225	-	-	-	-	-	-	19	-
Jefferson township	1 611	1 308	38	74	20	37	22	3	109	-
Gas City city (part)	-	-	-	-	-	-	-	-	-	-
Matthews town	251	194	2	-	3	-	-	-	52	-
Upland town	838	639	30	72	17	37	20	3	20	-
Liberty township	433	354	7	-	-	-	-	-	72	-
Marion city (part)	-	-	-	-	-	-	-	-	-	-
Mill township	4 854	3 622	58	316	127	67	54	33	577	-
Gas City city (part)	2 503	2 041	47	215	100	34	-	23	43	-
Jonesboro city	816	622	11	63	7	5	-	2	106	-
Marion city (part)	7	7	-	-	-	-	-	-	-	-
Monroe township	610	551	5	-	-	-	-	-	54	-
Gas City city (part)	-	-	-	-	-	-	-	-	-	-
Marion city (part)	8	8	-	-	-	-	-	-	-	-
Pleasant township	3 016	2 319	39	107	146	64	42	264	35	-
Marion city (part)	1 385	848	33	55	105	41	42	261	-	-
Sweetser town (part)	351	304	-	29	10	-	-	-	8	-

Table 17. **Units in Structure: 2000**—Con.

[Data based on a sample (except Tables 65-68). For information on confidentiality protection, coverage, sampling error, and nonsampling error, see Appendix G. For location of definitions, see "How to Use This Census Report"]

State County County Subdivision Place	Total housing units	Units in structure								
		1 unit, detached	1 unit, attached	2 to 4 units	5 to 9 units	10 to 19 units	20 to 49 units	50 or more units	Mobile home	Boat, RV, van, etc.
Grant County—Con.										
Richland township	372	294	-	15	-	2	32	-	29	-
Converse town (part)	110	59	-	13	-	2	32	-	4	-
Sweetser town (part)	-	-	-	-	-	-	-	-	-	-
Sims township	709	627	8	11	-	-	-	-	63	-
Swayzee town	406	345	5	11	-	-	-	-	45	-
Van Buren township	819	690	7	9	4	8	-	-	99	2
Van Buren town	399	333	7	9	4	8	-	-	38	-
Washington township	1 666	1 486	18	44	8	20	50	-	40	-
Marion city (part)	617	525	-	44	8	20	20	-	-	-
Greene County	15 053	10 556	70	447	299	108	53	60	3 403	57
Beech Creek township	975	642	-	-	-	-	-	-	333	-
Cass township	199	155	-	-	-	-	-	-	38	6
Newberry town	107	88	-	-	-	-	-	-	19	-
Center township	1 382	849	10	-	-	-	-	-	523	-
Fairplay township	303	207	7	7	18	-	2	-	62	-
Switz City town (part)	59	36	-	-	17	-	2	-	4	-
Grant township	338	274	2	7	-	-	-	-	55	-
Switz City town (part)	81	67	2	-	-	-	-	-	12	-
Highland township	309	226	-	4	-	-	-	-	79	-
Jackson township	844	546	-	-	11	-	-	-	287	-
Jefferson township	1 009	752	2	36	26	4	1	-	180	8
Worthington town	720	505	2	36	26	4	1	-	146	-
Richland township	2 379	1 728	-	102	107	12	20	60	350	-
Bloomfield town	1 259	843	-	95	107	12	20	60	122	-
Smith township	151	130	-	-	-	-	-	-	21	-
Stafford township	215	186	-	-	-	-	-	-	29	-
Stockton township	4 087	2 799	39	180	97	87	15	-	836	34
Linton city	2 762	1 855	31	141	58	79	15	-	583	-
Taylor township	461	354	-	9	-	-	5	-	84	9
Washington township	572	388	2	25	-	-	-	-	157	-
Lyons town	319	228	2	25	-	-	-	-	64	-
Wright township	1 829	1 320	8	77	40	5	10	-	369	-
Jasonville city	1 106	746	8	77	40	5	10	-	220	-
Hamilton County	69 478	54 774	1 695	2 584	3 839	2 725	908	942	1 981	30
Adams township	1 901	1 565	53	110	-	7	-	-	166	-
Sheridan town	940	692	53	90	-	7	-	-	98	-
Clay township	23 516	19 644	689	923	1 290	491	101	332	40	6
Carmel city (part)	14 168	10 844	524	689	1 200	480	83	332	16	-
Delaware township	11 774	8 178	440	296	1 353	877	350	259	21	-
Fishers town (part)	10 992	7 396	440	296	1 353	877	350	259	21	-
Noblesville city (part)	-	-	-	-	-	-	-	-	-	-
Fall Creek township	6 126	5 578	52	22	118	213	23	36	60	24
Fishers town (part)	4 670	4 141	52	22	118	213	23	36	41	24
Noblesville city (part)	9	9	-	-	-	-	-	-	-	-
Jackson township	3 797	2 979	54	184	26	66	166	-	322	-
Arcadia town	610	443	11	87	12	7	-	-	50	-
Atlanta town	282	208	-	28	-	-	-	-	46	-
Cicero town	1 700	1 319	28	64	14	25	166	-	84	-
Noblesville township	13 705	10 212	330	916	583	627	179	107	751	-
Carmel city (part)	-	-	-	-	-	-	-	-	-	-
Noblesville city (part)	11 290	8 089	295	907	583	627	179	97	513	-
Washington township	6 691	5 025	66	123	469	444	89	208	267	-
Westfield town	3 619	2 352	38	109	429	289	8	183	211	-
Wayne township	934	780	11	10	-	-	-	-	133	-
Noblesville city (part)	39	39	-	-	-	-	-	-	-	-
White River township	1 034	813	-	-	-	-	-	-	221	-
Hancock County	21 750	18 318	545	1 243	737	204	40	123	540	-
Blue River township	475	467	8	-	-	-	-	-	-	-
Brandywine township	791	785	-	3	3	-	-	-	-	-
Greenfield city (part)	-	-	-	-	-	-	-	-	-	-
Brown township	1 000	938	5	26	-	-	-	-	31	-
Shirley town (part)	270	241	5	9	-	-	-	-	15	-
Wilkinson town	187	172	-	11	-	-	-	-	4	-
Buck Creek township	2 392	2 375	-	6	-	-	-	-	11	-
Cumberland town (part)	708	708	-	-	-	-	-	-	-	-
Center township	8 457	6 142	435	843	476	126	40	123	272	-
Greenfield city (part)	6 458	4 292	409	815	460	126	40	123	193	-
Green township	611	580	11	-	-	-	-	-	20	-
Jackson township	686	641	-	9	9	-	-	-	27	-
Sugar Creek township	4 629	3 986	59	202	189	41	-	-	152	-
Cumberland town (part)	335	335	-	-	-	-	-	-	-	-
New Palestine town	497	426	21	50	-	-	-	-	-	-
Spring Lake town	105	100	2	3	-	-	-	-	-	-
Vernon township	2 709	2 404	27	154	60	37	-	-	27	-
Fortville town	1 438	1 172	27	142	60	37	-	-	-	-
McCordsville town	397	358	-	12	-	-	-	-	27	-
Harrison County	13 699	10 429	67	473	172	42	40	132	2 325	19
Blue River township	780	546	5	31	18	-	4	-	176	-
Milltown town (part)	196	122	5	23	18	-	4	-	24	-
Boone township	500	395	-	-	-	-	-	-	105	-
Laconia town	14	14	-	-	-	-	-	-	-	-
Franklin township	1 424	1 248	14	26	2	12	-	-	122	-
Lanesville town	255	216	-	23	2	12	-	-	2	-
Harrison township	4 287	3 093	29	317	152	28	36	132	500	-
Corydon town	1 315	897	17	211	43	-	36	77	34	-
Heth township	500	348	-	-	-	-	-	-	151	1
Mauckport town	53	47	-	-	-	-	-	-	5	1
Jackson township	1 996	1 520	-	48	-	-	-	-	428	-
Crandall town	73	68	-	2	-	-	-	-	3	-
Morgan township	1 462	1 084	7	47	-	2	-	-	322	-
Palmyra town	261	234	4	7	-	-	-	-	16	-
Posey township	1 094	881	3	4	-	-	-	-	196	10
Elizabeth town	67	63	-	4	-	-	-	-	-	-
Spencer township	704	550	-	-	-	-	-	-	146	8

Table 17. **Units in Structure: 2000**—Con.

[Data based on a sample (except Tables 65-68). For information on confidentiality protection, coverage, sampling error, and nonsampling error, see Appendix G.
For location of definitions, see "How to Use This Census Report"]

State County County Subdivision Place	Total housing units	Units in structure								
		1 unit, detached	1 unit, attached	2 to 4 units	5 to 9 units	10 to 19 units	20 to 49 units	50 or more units	Mobile home	Boat, RV, van, etc.
Harrison County—Con.										
Spencer township—Con.										
Milltown town (part)	6	6	-	-	-	-	-	-	-	-
Taylor township	253	201	9	-	-	-	-	-	43	-
Washington township	109	63	-	-	-	-	-	-	46	-
New Amsterdam town	-	-	-	-	-	-	-	-	-	-
Webster township	590	500	-	-	-	-	-	-	90	-
New Middletown town	35	35	-	-	-	-	-	-	-	-
Hendricks County	39 229	31 572	1 425	1 528	1 064	1 208	420	119	1 893	-
Brown township	2 784	2 748	25	11	-	-	-	-	-	-
Brownsburg town (part)	729	704	25	-	-	-	-	-	-	-
Center township	3 702	2 976	111	284	206	52	-	-	73	-
Danville town	2 435	1 823	111	260	177	52	-	-	12	-
Clay township	798	751	6	12	2	-	-	-	27	-
Amo town	159	151	-	6	2	-	-	-	-	-
Coatesville town	204	180	4	6	-	-	-	-	14	-
Eel River township	666	612	21	10	7	5	-	-	11	-
Jamestown town (part)	5	3	2	-	-	-	-	-	-	-
North Salem town	234	204	5	5	7	5	-	-	8	-
Franklin township	526	452	22	3	6	2	-	-	41	-
Stilesville town	130	121	-	3	-	2	-	-	4	-
Guilford township	8 555	5 878	313	570	302	591	277	102	522	-
Plainfield town (part)	7 090	4 531	301	552	289	591	238	102	486	-
Liberty township	1 918	1 854	7	37	-	-	-	-	20	-
Clayton town	289	252	7	18	-	-	-	-	12	-
Plainfield town (part)	-	-	-	-	-	-	-	-	-	-
Lincoln township	7 201	5 797	343	360	234	161	41	-	265	-
Brownsburg town (part)	4 786	3 669	323	336	219	161	41	-	37	-
Marion township	509	475	-	-	-	14	-	-	20	-
Middle township	1 732	1 610	39	60	18	2	-	-	3	-
Brownsburg town (part)	34	34	-	-	-	-	-	-	-	-
Pittsboro town	644	542	27	52	18	2	-	-	3	-
Union township	685	592	17	12	14	2	46	-	2	-
Lizton town	189	114	11	10	4	2	46	-	2	-
Washington township	10 153	7 827	521	169	275	379	56	17	909	-
Avon town	2 124	1 953	35	54	4	42	19	17	-	-
Plainfield town (part)	422	319	76	7	-	20	-	-	-	-
Henry County	20 592	16 586	224	1 364	332	265	217	263	1 305	36
Blue River township	470	432	7	5	-	-	-	-	26	-
Mooreland town	157	130	2	5	-	-	-	-	20	-
Dudley township	409	394	9	4	-	-	-	-	2	-
Straughn town	110	104	2	4	-	-	-	-	-	-
Fall Creek township	1 966	1 580	23	114	29	4	37	-	179	-
Middletown town	1 050	709	23	102	29	4	37	-	146	-
Franklin township	458	410	6	6	-	-	2	6	28	-
Lewisville town	159	143	-	6	-	-	2	6	2	-
Greensboro township	613	562	-	9	18	-	-	-	24	-
Greensboro town	86	80	-	-	6	-	-	-	-	-
Kennard town	182	169	-	2	-	-	-	-	11	-
Shirley town (part)	70	51	-	5	12	-	-	-	2	-
Harrison township	557	492	-	6	-	-	-	-	59	-
Cadiz town	60	50	-	6	-	-	-	-	4	-
Henry township	10 586	8 060	157	1 055	213	253	134	257	424	33
New Castle city	7 996	5 850	131	980	146	179	134	234	314	28
Jefferson township	603	549	-	7	-	-	-	-	44	3
Sulphur Springs town	155	142	-	7	-	-	-	-	3	3
Liberty township	608	543	-	-	-	-	-	-	65	-
Prairie township	1 324	1 075	1	16	8	-	-	-	224	-
Mount Summit town	132	113	1	7	8	-	-	-	3	-
Springport town	66	54	-	9	-	-	-	-	3	-
Spiceland township	927	806	14	35	4	8	-	-	60	-
Dunreith town	74	62	3	3	-	-	-	-	6	-
Spiceland town	333	307	2	15	4	-	-	-	5	-
Stoney Creek township	315	252	-	10	-	-	-	-	53	-
Blountsville town	55	42	-	-	-	-	-	-	13	-
Wayne township	1 756	1 431	7	97	60	-	44	-	117	-
Knightstown town	992	784	7	97	60	-	44	-	-	-
Howard County	37 604	27 836	1 050	2 556	1 886	843	664	1 017	1 752	-
Center township	22 528	15 673	704	2 197	1 165	542	446	881	920	-
Kokomo city (part)	20 419	14 182	671	2 130	1 085	461	432	874	584	-
Clay township	1 472	1 370	9	-	-	-	-	-	93	-
Ervin township	840	773	17	6	-	-	-	-	44	-
Harrison township	3 689	2 344	145	237	471	185	103	55	149	-
Kokomo city (part)	1 289	374	84	164	358	173	95	41	-	-
Honey Creek township	782	690	4	35	-	4	3	-	46	-
Russiaville town	454	369	4	35	-	4	3	-	39	-
Howard township	1 143	1 013	16	8	14	-	-	-	92	-
Jackson township	218	209	-	-	-	-	-	-	9	-
Liberty township	1 971	1 684	22	37	30	17	57	16	108	-
Greentown town	1 076	864	14	37	17	13	48	12	71	-
Monroe township	507	484	-	5	-	-	-	-	18	-
Taylor township	4 078	3 229	133	31	206	95	55	65	264	-
Indian Heights CDP	1 279	1 266	6	7	-	-	-	-	-	-
Kokomo city (part)	642	275	111	15	147	32	31	31	-	-
Union township	376	367	-	-	-	-	-	-	9	-
Huntington County	15 269	12 001	184	1 265	305	201	90	101	1 122	-
Clear Creek township	584	563	-	-	-	-	-	-	21	-
Dallas township	896	741	2	44	5	-	-	-	104	-
Andrews town	536	403	2	44	5	-	-	-	82	-
Huntington township	8 784	6 462	125	1 084	275	172	75	99	492	-
Huntington city	7 285	5 297	120	1 051	165	140	75	92	345	-
Jackson township	1 529	1 207	11	38	7	22	15	-	229	-
Roanoke town	633	501	4	27	2	17	15	-	67	-
Jefferson township	349	314	-	-	-	-	-	-	35	-
Mount Etna town (part)	16	16	-	-	-	-	-	-	-	-

Table 17. **Units in Structure: 2000**—Con.

[Data based on a sample (except Tables 65-68). For information on confidentiality protection, coverage, sampling error, and nonsampling error, see Appendix G.
For location of definitions, see "How to Use This Census Report"]

State County County Subdivision Place	Total housing units	Units in structure								
		1 unit, detached	1 unit, attached	2 to 4 units	5 to 9 units	10 to 19 units	20 to 49 units	50 or more units	Mobile home	Boat, RV, van, etc.
Huntington County—Con.										
Lancaster township	468	417	2	-	6	-	-	-	43	-
Mount Etna town (part)	26	21	2	-	-	-	-	-	3	-
Polk township	186	165	-	8	-	-	-	-	13	-
Mount Etna town (part)	2	2	-	-	-	-	-	-	-	-
Rock Creek township	548	500	4	17	-	-	-	-	27	-
Markle town (part)	286	244	4	17	-	-	-	-	21	-
Salamonie township	946	721	40	62	12	7	-	2	102	-
Warren town	575	448	7	31	8	4	-	-	77	-
Union township	469	434	-	12	-	-	-	-	23	-
Markle town (part)	-	-	-	-	-	-	-	-	-	-
Warren township	294	274	-	-	-	-	-	-	20	-
Wayne township	216	203	-	-	-	-	-	-	13	-
Mount Etna town (part)	2	2	-	-	-	-	-	-	-	-
Jackson County	17 137	12 199	208	771	617	324	351	70	2 579	18
Brownstown township	2 128	1 522	19	73	56	11	38	7	402	-
Brownstown town	1 244	779	12	73	56	11	38	7	268	-
Carr township	585	400	4	2	-	-	-	-	179	-
Medora town	263	163	2	2	-	-	-	-	96	-
Driftwood township	369	280	8	8	-	-	-	-	73	-
Grassy Fork township	296	253	-	-	-	-	-	-	43	-
Hamilton township	653	596	-	-	10	-	-	-	47	-
Jackson township	8 281	5 388	114	584	473	284	303	63	1 054	18
Seymour city (part)	7 129	4 500	114	533	418	241	295	44	966	18
Owen township	690	448	18	-	-	-	-	-	224	-
Pershing township	620	439	17	16	-	-	-	-	148	-
Redding township	1 605	1 391	22	46	60	27	-	-	59	-
Seymour city (part)	583	443	22	46	31	27	-	-	14	-
Salt Creek township	95	65	-	-	-	-	-	-	30	-
Vernon township	1 458	1 078	6	42	18	2	10	-	302	-
Crothersville town	731	555	4	42	18	2	10	-	100	-
Washington township	357	339	-	-	-	-	-	-	18	-
Jasper County	11 236	9 046	235	653	193	106	109	56	838	-
Barkley township	296	283	-	-	-	-	-	-	13	-
Carpenter township	842	732	4	41	4	20	27	-	14	-
Remington town	612	507	4	41	4	20	27	-	9	-
Gillam township	252	196	-	15	4	-	-	-	37	-
Hanging Grove township	91	87	-	-	-	-	-	-	4	-
Jordan township	137	137	-	-	-	-	-	-	-	-
Kankakee township	367	323	6	-	-	-	-	-	38	-
Keener township	3 248	2 423	109	199	52	7	57	48	353	-
De Motte town	1 379	872	100	184	52	7	57	48	59	-
Roselawn CDP (part)	513	308	9	-	-	-	-	-	196	-
Marion township	2 795	2 111	78	281	115	79	25	8	98	-
Collegeville CDP	87	83	-	4	-	-	-	-	-	-
Rensselaer city	2 329	1 756	78	262	115	52	25	8	33	-
Milroy township	110	95	-	-	-	-	-	-	15	-
Newton township	259	259	-	-	-	-	-	-	-	-
Union township	527	509	-	-	-	-	-	-	18	-
Walker township	1 037	938	-	40	-	-	-	-	59	-
Wheatfield township	1 275	953	38	77	18	-	-	-	189	-
Wheatfield town	291	231	2	33	2	-	-	-	23	-
Jay County	9 074	7 560	55	497	153	52	62	11	678	6
Bearcreek township	453	408	-	-	-	-	-	-	45	-
Bryant town	122	111	-	-	-	-	-	-	11	-
Greene township	402	365	7	-	-	-	-	-	30	-
Jackson township	317	272	-	-	-	-	-	-	45	-
Jefferson township	280	238	-	-	-	-	-	-	42	-
Knox township	205	186	-	-	-	-	-	-	19	-
Madison township	228	206	2	2	-	-	-	-	18	-
Salamonia town	58	52	2	2	-	-	-	-	2	-
Noble township	307	290	-	-	-	-	-	-	17	-
Penn township	549	400	2	25	10	12	-	-	100	-
Pennville town	320	207	2	25	10	12	-	-	64	-
Pike township	352	331	-	8	-	-	-	-	13	-
Richland township	2 188	1 787	13	175	27	19	12	-	155	-
Dunkirk city (part)	1 154	913	9	131	19	-	6	-	76	-
Redkey town	634	517	4	31	8	19	6	-	49	-
Wabash township	199	161	-	-	-	-	-	-	32	6
Wayne township	3 594	2 916	31	287	116	21	50	11	162	-
Portland city	2 915	2 340	31	287	116	21	50	11	59	-
Jefferson County	13 386	9 535	332	962	381	284	203	52	1 619	18
Graham township	642	490	-	-	-	-	-	-	152	-
Hanover township	1 798	1 376	27	143	24	-	31	-	197	-
Hanover town	1 166	813	20	137	24	-	31	-	141	-
Lancaster township	625	498	-	-	-	-	-	-	127	-
Dupont town	144	110	-	-	-	-	-	-	34	-
Madison township	7 592	5 030	299	812	348	284	172	52	595	-
Madison city	5 638	3 621	299	774	342	260	129	46	167	-
Milton township	523	335	-	-	-	-	-	-	175	13
Brooksburg town	39	37	-	-	-	-	-	-	2	-
Monroe township	167	152	6	-	9	-	-	-	-	-
Republican township	613	525	-	7	-	-	-	-	76	5
Saluda township	581	493	-	-	-	-	-	-	88	-
Shelby township	427	306	-	-	-	-	-	-	121	-
Smyrna township	418	330	-	-	-	-	-	-	88	-
Jennings County	11 469	7 121	97	405	280	51	83	6	3 089	337
Bigger township	355	185	-	-	-	-	-	-	124	46
Campbell township	546	338	-	-	-	-	-	-	208	-
Center township	3 686	2 440	51	364	273	51	83	6	418	-
North Vernon city (part)	2 909	1 819	51	343	273	51	83	6	283	-
Columbia township	315	280	10	-	-	-	-	-	25	-
Geneva township	3 404	1 320	-	21	-	-	-	-	1 778	285
Lovett township	426	342	-	-	-	-	-	-	84	-

Table 17. **Units in Structure: 2000**—Con.

[Data based on a sample (except Tables 65-68). For information on confidentiality protection, coverage, sampling error, and nonsampling error, see Appendix G.
For location of definitions, see "How to Use This Census Report"]

State County County Subdivision Place	Total housing units	Units in structure								
		1 unit, detached	1 unit, attached	2 to 4 units	5 to 9 units	10 to 19 units	20 to 49 units	50 or more units	Mobile home	Boat, RV, van, etc.
Jennings County—Con.										
Marion township	420	307	-	6	-	-	-	-	107	-
Montgomery township	371	277	-	-	-	-	-	-	88	6
Sand Creek township	305	237	12	-	-	-	-	-	56	-
Spencer township	746	655	-	-	-	-	-	-	91	-
Vernon township	895	740	24	14	7	-	-	-	110	-
North Vernon city (part)	-	-	-	-	-	-	-	-	-	-
Vernon town	132	99	10	14	-	-	-	-	9	-
Johnson County	45 095	32 742	1 941	2 516	2 085	1 616	840	999	2 356	-
Blue River township	2 128	1 504	22	193	161	16	36	-	196	-
Edinburgh town (part)	1 785	1 182	22	193	161	16	36	-	175	-
Clark township	685	671	14	-	-	-	-	-	-	-
Franklin township	6 925	4 411	503	789	297	226	6	130	563	-
Franklin city (part)	6 184	3 705	503	789	297	213	6	130	541	-
Whiteland town (part)	-	-	-	-	-	-	-	-	-	-
Hensley township	1 114	1 056	12	12	2	17	-	-	15	-
Trafalgar town (part)	281	239	-	12	2	17	-	-	11	-
Needham township	1 787	1 221	131	178	107	59	-	11	80	-
Franklin city (part)	927	471	125	164	107	49	-	11	-	-
Nineveh township	1 452	1 422	6	3	-	-	-	-	21	-
Princes Lakes town	700	673	3	3	-	-	-	-	21	-
Trafalgar town (part)	4	4	-	-	-	-	-	-	-	-
Pleasant township	17 276	10 453	1 080	1 040	1 387	1 051	680	818	767	-
Franklin city (part)	436	376	-	-	-	11	49	-	-	-
Greenwood city (part)	13 306	6 665	989	1 031	1 365	1 040	631	818	767	-
New Whiteland town	1 620	1 598	22	-	-	-	-	-	-	-
Whiteland town (part)	1 378	1 295	61	-	22	-	-	-	-	-
Union township	903	772	11	62	4	-	-	-	54	-
Bargersville town (part)	179	103	11	47	4	-	-	-	14	-
White River township	12 825	11 232	162	239	127	247	118	40	660	-
Bargersville town (part)	619	554	15	29	6	13	-	-	2	-
Greenwood city (part)	2 666	1 971	69	127	107	234	118	40	-	-
Knox County	17 305	12 988	238	1 622	410	259	240	248	1 279	21
Busseron township	600	489	6	14	12	2	2	-	75	-
Oaktown town	289	226	6	4	12	2	2	-	37	-
Decker township	101	85	-	11	-	-	-	-	5	-
Harrison township	818	738	-	11	13	2	-	-	54	-
Monroe City town	258	219	-	11	13	2	-	-	13	-
Johnson township	655	550	-	-	-	-	-	-	105	-
Decker town	119	86	-	-	-	-	-	-	33	-
Palmyra township	681	597	10	-	-	-	-	-	74	-
Steen township	393	331	2	8	-	1	-	-	51	-
Wheatland town	233	184	2	8	-	1	-	-	38	-
Vigo township	2 212	1 853	7	111	24	-	-	-	208	9
Bicknell city (part)	1 354	1 078	7	102	24	-	-	-	143	-
Edwardsport town	175	171	-	-	-	-	-	-	4	-
Sandborn town	208	195	-	-	-	-	-	-	13	-
Vincennes township	10 282	7 053	194	1 422	322	254	238	248	551	-
Vincennes city	8 510	5 649	183	1 357	306	254	218	206	337	-
Washington township	1 019	806	7	39	33	-	-	-	134	-
Bicknell city (part)	232	153	7	34	13	-	-	-	25	-
Bruceville town	219	174	-	3	-	-	-	-	42	-
Widner township	544	486	12	6	6	-	-	-	22	12
Kosciusko County	32 188	24 095	456	1 824	514	269	250	266	4 509	5
Clay township	631	519	-	8	2	-	-	-	102	-
Claypool town	126	100	-	8	2	-	-	-	16	-
Etna township	508	379	8	28	-	-	-	-	93	-
Etna Green town	250	163	3	21	-	-	-	-	63	-
Franklin township	384	365	2	7	2	-	-	-	8	-
Mentone town (part)	94	84	2	7	-	-	-	-	1	-
Harrison township	1 435	910	4	49	3	7	-	-	462	-
Mentone town (part)	267	191	4	25	3	-	-	-	44	-
Jackson township	485	403	-	11	-	-	-	-	71	-
Sidney town	73	58	-	11	-	-	-	-	4	-
Jefferson township	534	418	-	85	-	-	-	-	31	-
Nappanee city (part)	96	11	-	85	-	-	-	-	-	-
Lake township	735	617	13	10	-	-	-	-	95	-
Silver Lake town	227	175	5	10	-	-	-	-	37	-
Monroe township	435	317	-	5	-	-	-	-	113	-
Plain township	3 069	2 171	24	85	-	-	-	-	789	-
Leesburg town	234	200	7	19	-	-	-	-	8	-
Warsaw city (part)	19	19	-	-	-	-	-	-	-	-
Prairie township	609	530	-	14	-	-	-	-	65	-
Scott township	459	355	12	6	-	-	-	-	86	-
Seward township	1 384	1 080	13	-	5	-	-	-	286	-
Burket town	76	60	-	-	-	-	-	-	16	-
Tippecanoe township	4 037	3 261	25	78	8	5	-	-	660	-
North Webster town	604	445	8	60	2	-	-	-	89	-
Turkey Creek township	5 075	3 913	167	233	145	87	45	21	459	5
Syracuse town	1 375	896	23	191	81	7	-	21	156	-
Van Buren township	1 581	1 231	26	96	26	9	-	-	193	-
Milford town	635	402	14	86	26	9	-	-	98	-
Washington township	1 156	790	4	41	11	-	-	-	310	-
Pierceton town	260	220	-	30	4	-	-	-	6	-
Wayne township	9 671	6 836	158	1 068	312	161	205	245	686	-
Warsaw city (part)	5 073	3 304	101	691	242	131	191	215	198	-
Winona Lake town	1 498	1 044	7	276	45	7	14	7	98	-
LaGrange County	12 938	10 334	348	413	217	84	111	62	1 362	7
Bloomfield township	2 096	1 418	20	171	62	19	59	62	285	-
Lagrange town (part)	1 214	696	15	166	62	19	59	62	135	-
Clay township	803	621	75	15	18	9	12	-	53	-
Lagrange town (part)	22	17	5	-	-	-	-	-	-	-
Clearspring township	1 239	939	74	42	42	-	15	-	127	-
Topeka town (part)	288	153	-	21	42	-	10	-	62	-
Eden township	920	737	62	31	27	11	6	-	46	-

Table 17. **Units in Structure: 2000**—Con.

[Data based on a sample (except Tables 65-68). For information on confidentiality protection, coverage, sampling error, and nonsampling error, see Appendix G.
For location of definitions, see "How to Use This Census Report"]

State County County Subdivision Place	Total housing units	Units in structure								
		1 unit, detached	1 unit, attached	2 to 4 units	5 to 9 units	10 to 19 units	20 to 49 units	50 or more units	Mobile home	Boat, RV, van, etc.
LaGrange County—Con.										
Eden township—Con.										
Topeka town (part)	186	111	8	21	27	11	6	-	2	-
Greenfield township	637	551	-	23	-	-	-	-	63	-
Johnson township	1 761	1 609	10	25	16	25	12	-	64	-
Wolcottville town (part)	207	122	4	19	16	25	12	-	9	-
Lima township	954	816	-	27	2	-	-	-	109	-
Milford township	1 569	1 411	14	-	-	-	-	-	137	7
Newbury township	1 347	1 098	72	50	39	20	7	-	61	-
Shipshewana town	253	150	11	34	34	11	7	-	6	-
Springfield township	478	320	5	13	11	-	-	-	129	-
Van Buren township	1 134	814	16	16	-	-	-	-	288	-
Lake County	194 992	134 632	9 586	20 984	8 755	7 909	5 432	4 178	3 495	21
Calumet township	53 684	36 110	2 107	5 974	2 451	2 139	1 705	1 819	1 375	4
Gary city (part)	43 535	29 069	1 977	5 408	2 092	902	1 113	1 741	1 229	4
Griffith town (part)	6 980	4 638	81	406	252	1 053	476	64	10	-
Lake Station city (part)	-	-	-	-	-	-	-	-	-	-
Cedar Creek township	3 985	3 448	128	232	100	32	8	-	37	-
Lake Dalecarlia CDP	569	559	-	10	-	-	-	-	-	-
Lowell town (part)	2 152	1 703	121	197	100	23	8	-	-	-
Center township	10 128	8 009	438	735	236	366	143	36	165	-
Cedar Lake town (part)	1 811	1 655	5	103	12	22	8	-	6	-
Crown Point city (part)	6 001	4 126	419	578	210	344	135	36	153	-
Eagle Creek township	674	427	12	-	-	-	-	-	235	-
Hanover township	3 254	2 720	76	197	129	30	7	-	95	-
Cedar Lake town (part)	1 839	1 388	55	143	129	30	7	-	87	-
St. John town (part)	569	533	8	28	-	-	-	-	-	-
Hobart township	15 831	12 769	287	704	397	329	234	62	1 049	-
Gary city (part)	95	70	-	6	-	-	-	-	19	-
Hobart city (part)	9 292	7 607	222	365	370	307	234	62	125	-
Lake Station city (part)	5 338	4 260	35	264	27	6	-	-	746	-
New Chicago town	891	627	24	69	-	16	-	-	155	-
North township	67 977	42 759	2 879	11 227	4 210	2 738	2 162	1 604	398	-
East Chicago city	13 261	4 796	886	4 883	1 594	391	254	446	11	-
Hammond city	34 139	23 090	864	4 411	1 732	1 466	1 290	935	351	-
Highland town	9 925	7 165	621	580	435	565	499	51	9	-
Munster town	8 339	6 597	479	386	290	269	119	172	27	-
Whiting city	2 313	1 111	29	967	159	47	-	-	-	-
Ross township	15 507	10 643	1 006	745	718	1 153	601	576	65	-
Crown Point city (part)	2 068	1 206	331	75	179	73	143	52	9	-
Hobart city (part)	985	920	20	45	-	-	-	-	-	-
Merrillville town	12 391	8 454	655	625	539	1 080	458	524	56	-
St. John township	19 751	13 945	2 445	1 052	508	1 122	572	81	26	-
Dyer town	4 894	4 072	527	71	21	178	9	7	9	-
Griffith town (part)	5	5	-	-	-	-	-	-	-	-
St. John town (part)	2 263	2 011	172	80	-	-	-	-	-	-
Schererville town	9 996	5 484	1 655	789	487	944	563	74	-	-
West Creek township	1 857	1 665	57	84	6	-	-	-	45	-
Lowell town (part)	617	493	54	70	-	-	-	-	-	-
Schneider town	135	127	3	3	-	-	-	-	2	-
Winfield township	2 344	2 137	151	34	-	-	-	-	5	17
Lakes of the Four Seasons CDP (part)	1 348	1 286	57	-	-	-	-	-	5	-
Winfield town	776	648	94	34	-	-	-	-	-	-
LaPorte County	45 621	34 452	729	4 212	1 236	1 062	951	440	2 518	21
Cass township	653	625	6	9	4	-	-	-	9	-
Wanatah town (part)	280	259	6	9	4	-	-	-	2	-
Center township	10 443	7 761	155	1 577	248	115	324	132	123	8
La Porte city (part)	7 970	5 368	129	1 541	248	115	324	132	113	-
Clinton township	501	444	10	12	-	-	-	-	35	-
Wanatah town (part)	124	113	4	4	-	-	-	-	3	-
Coolspring township	6 374	4 165	67	181	397	607	415	144	398	-
Michigan City city (part)	3 392	1 469	58	130	397	607	415	139	177	-
Trail Creek town (part)	372	355	-	17	-	-	-	-	-	-
Dewey township	402	361	-	8	-	-	-	-	33	-
La Crosse town	235	216	-	8	-	-	-	-	11	-
Galena township	838	813	-	-	-	-	-	-	25	-
Hanna township	349	335	8	-	-	-	-	-	6	-
Hudson township	1 001	969	-	-	-	-	-	-	32	-
Johnson township	76	68	-	-	-	-	-	-	8	-
Kankakee township	1 633	1 286	32	34	9	-	-	-	272	-
La Porte city (part)	496	219	-	24	9	-	-	-	244	-
Lincoln township	951	927	-	17	-	-	-	-	7	-
Michigan township	12 997	9 294	328	2 115	507	199	99	128	314	13
Long Beach town	1 079	1 056	-	18	5	-	-	-	-	-
Michiana Shores town (part)	195	189	6	-	-	-	-	-	-	-
Michigan City city (part)	10 828	7 158	322	2 093	502	199	99	128	314	13
Pottawattamie Park town	130	130	-	-	-	-	-	-	-	-
Trail Creek town (part)	591	591	-	-	-	-	-	-	-	-
New Durham township	1 743	1 076	10	45	5	31	-	-	576	-
Westville town	969	353	10	41	5	-	-	-	560	-
Noble township	599	584	-	8	-	-	-	-	7	-
Pleasant township	1 300	990	75	84	9	82	20	9	31	-
La Porte city (part)	571	315	52	77	9	82	20	9	7	-
Prairie township	83	81	-	-	-	-	-	-	2	-
Scipio township	1 711	1 477	5	32	57	28	85	27	-	-
La Porte city (part)	579	355	-	27	57	28	85	27	-	-
Springfield township	2 063	1 549	11	47	-	-	-	-	456	-
Michiana Shores town (part)	132	127	2	-	-	-	-	-	3	-
Union township	917	751	22	38	-	-	8	-	98	-
Kingsford Heights town	530	471	22	32	-	-	-	-	5	-
Washington township	390	385	-	5	-	-	-	-	-	-
Kingsbury town	83	78	-	5	-	-	-	-	-	-
Wills township	597	511	-	-	-	-	-	-	86	-
Lawrence County	20 560	15 289	223	992	388	182	167	274	2 989	56
Bono township	353	257	-	-	8	9	-	-	64	15
Guthrie township	758	492	-	-	-	-	-	-	245	21

Table 17. **Units in Structure: 2000**—Con.

[Data based on a sample (except Tables 65-68). For information on confidentiality protection, coverage, sampling error, and nonsampling error, see Appendix G. For location of definitions, see "How to Use This Census Report"]

State County County Subdivision Place	Total housing units	Units in structure								
		1 unit, detached	1 unit, attached	2 to 4 units	5 to 9 units	10 to 19 units	20 to 49 units	50 or more units	Mobile home	Boat, RV, van, etc.
Lawrence County—Con.										
Indian Creek township	1 084	811	9	7	-	-	19	-	238	-
Oolitic town (part)	-	-	-	-	-	-	-	-	-	-
Marion township	4 270	3 091	48	120	113	57	8	6	827	-
Mitchell city	2 102	1 412	48	96	105	57	8	6	370	-
Marshall township	1 964	1 535	44	19	-	10	-	-	356	-
Perry township	764	577	9	-	-	-	-	-	178	-
Pleasant Run township	883	640	8	-	-	32	-	-	197	6
Shawswick township	9 442	7 160	105	830	259	74	140	268	592	14
Bedford city	6 666	4 991	98	760	180	63	140	266	168	-
Oolitic town (part)	561	418	-	35	79	2	-	2	25	-
Spice Valley township	1 042	726	-	16	8	-	-	-	292	-
Madison County	56 939	44 166	1 182	4 638	1 183	841	636	972	3 316	5
Adams township	1 488	1 318	9	26	-	-	-	-	135	-
Anderson city (part)	13	7	-	-	-	-	-	-	6	-
Markleville town	178	167	-	7	-	-	-	-	4	-
Anderson township	27 737	19 503	942	2 966	940	683	576	751	1 371	5
Anderson city (part)	26 738	18 544	938	2 932	940	681	576	751	1 371	5
Country Club Heights town	43	41	-	-	-	2	-	-	-	-
Edgewood town	919	881	4	34	-	-	-	-	-	-
River Forest town	9	9	-	-	-	-	-	-	-	-
Woodlawn Heights town	28	28	-	-	-	-	-	-	-	-
Boone township	310	287	-	-	-	-	-	-	23	-
Duck Creek township	193	193	-	-	-	-	-	-	-	-
Elwood city (part)	-	-	-	-	-	-	-	-	-	-
Fall Creek township	4 288	3 731	-	161	-	85	23	137	151	-
Anderson city (part)	-	-	-	-	-	-	-	-	-	-
Pendleton town	1 527	1 098	-	125	-	85	23	137	59	-
Green township	1 331	1 049	24	16	5	5	-	-	232	-
Ingalls town	472	379	-	16	5	5	-	-	67	-
Jackson township	790	735	-	-	-	-	-	-	55	-
Lafayette township	2 298	1 814	26	140	70	-	-	43	205	-
Anderson city (part)	660	438	7	66	70	-	-	43	36	-
Frankton town (part)	161	129	3	21	-	-	-	-	8	-
Monroe township	4 385	3 435	21	537	97	42	7	-	246	-
Alexandria city	2 821	2 057	5	507	97	42	5	-	108	-
Orestes town	158	134	2	-	-	-	-	-	22	-
Pipe Creek township	5 826	4 768	69	569	25	-	-	41	354	-
Elwood city (part)	4 122	3 320	64	528	25	-	-	41	144	-
Frankton town (part)	628	463	5	21	-	-	-	-	139	-
Richland township	2 144	1 903	34	26	-	-	-	-	181	-
Anderson city (part)	169	160	-	-	-	-	-	-	9	-
Stony Creek township	1 511	1 308	23	105	2	8	-	-	65	-
Lapel town	797	671	16	81	2	8	-	-	19	-
Union township	3 861	3 435	32	81	32	13	23	-	245	-
Anderson city (part)	18	18	-	-	-	-	-	-	-	-
Chesterfield town (part)	1 393	1 079	11	59	32	13	23	-	176	-
Van Buren township	777	687	2	11	12	5	7	-	53	-
Summitville town	447	371	2	11	12	5	7	-	39	-
Marion County	387 183	225 159	28 211	34 236	36 272	24 977	12 387	17 458	8 356	127
Center township	78 325	45 539	9 059	9 638	2 905	2 758	3 314	4 889	189	34
Beech Grove city (part)	1 307	1 076	43	94	23	46	-	-	25	-
Indianapolis city (balance) (part)	77 018	44 463	9 016	9 544	2 882	2 712	3 314	4 889	164	34
Decatur township	9 581	6 778	154	224	560	427	13	150	1 267	8
Indianapolis city (balance) (part)	9 581	6 778	154	224	560	427	13	150	1 267	8
Franklin township	12 535	9 526	422	254	1 154	520	87	243	329	-
Beech Grove city (part)	737	144	14	6	195	195	32	151	-	-
Indianapolis city (balance) (part)	11 798	9 382	408	248	959	325	55	92	329	-
Lawrence township	47 641	27 617	3 233	4 094	5 072	2 773	966	1 274	2 583	29
Indianapolis city (balance) (part)	31 361	17 826	2 645	3 440	3 977	1 870	583	912	79	29
Lawrence city	16 280	9 791	588	654	1 095	903	383	362	2 504	-
Perry township	40 880	24 362	1 958	2 453	5 080	3 396	1 031	1 972	628	-
Beech Grove city (part)	4 270	2 548	347	253	535	518	61	8	-	-
Homecroft town	323	323	-	-	-	-	-	-	-	-
Indianapolis city (balance) (part)	35 468	20 840	1 542	2 164	4 529	2 878	935	1 957	623	-
Southport city	819	651	69	36	16	-	35	7	5	-
Pike township	32 315	15 802	3 182	2 831	4 229	2 812	1 270	2 136	53	-
Clermont town (part)	148	145	3	-	-	-	-	-	-	-
Indianapolis city (balance) (part)	32 167	15 657	3 179	2 831	4 229	2 812	1 270	2 136	53	-
Warren township	40 739	26 689	2 111	3 304	2 847	2 012	1 380	1 455	935	6
Beech Grove city (part)	-	-	-	-	-	-	-	-	-	-
Cumberland town (part)	1 041	477	55	227	155	73	54	-	-	-
Indianapolis city (balance) (part)	38 707	25 911	2 041	3 060	2 621	1 866	1 254	1 013	935	6
Warren Park town	991	301	15	17	71	73	72	442	-	-
Washington township	65 110	34 196	5 204	5 946	8 584	5 748	2 464	2 880	59	29
Crows Nest town	43	41	2	-	-	-	-	-	-	-
Indianapolis city (balance) (part)	63 685	32 869	5 140	5 918	8 582	5 748	2 464	2 880	55	29
Meridian Hills town	682	674	-	8	-	-	-	-	-	-
North Crows Nest town	17	17	-	-	-	-	-	-	-	-
Rocky Ripple town	328	294	17	11	2	-	-	-	4	-
Spring Hill town	62	20	33	9	-	-	-	-	-	-
Williams Creek town	166	166	-	-	-	-	-	-	-	-
Wynnedale town	127	115	12	-	-	-	-	-	-	-
Wayne township	60 057	34 650	2 888	5 492	5 841	4 531	1 862	2 459	2 313	21
Clermont town (part)	492	470	14	8	-	-	-	-	-	-
Indianapolis city (balance) (part)	52 963	31 034	2 634	4 732	4 795	3 862	1 475	2 179	2 231	21
Speedway town	6 602	3 146	240	752	1 046	669	387	280	82	-
Marshall County	18 099	14 108	205	1 088	346	223	342	34	1 753	-
Bourbon township	1 153	996	2	87	8	2	15	8	35	-
Bourbon town	702	584	2	85	8	2	15	-	6	-
Center township	5 835	4 014	55	617	185	170	148	20	626	-
Plymouth city (part)	4 072	2 367	36	602	185	170	148	20	544	-
German township	3 160	2 575	52	225	83	23	122	6	74	-
Bremen town	1 799	1 294	52	199	83	14	122	6	29	-
Green township	386	359	-	2	-	-	-	-	25	-
Argos town (part)	10	8	-	2	-	-	-	-	-	-

Table 17. **Units in Structure: 2000**—Con.

[Data based on a sample (except Tables 65-68). For information on confidentiality protection, coverage, sampling error, and nonsampling error, see Appendix G.
For location of definitions, see "How to Use This Census Report"]

State County County Subdivision Place	Total housing units	Units in structure								
		1 unit, detached	1 unit, attached	2 to 4 units	5 to 9 units	10 to 19 units	20 to 49 units	50 or more units	Mobile home	Boat, RV, van, etc.
Marshall County—Con.										
North township	1 599	1 199	18	26	10	-	8	-	338	-
La Paz town	226	159	10	26	10	-	-	-	21	-
Polk township	1 070	924	-	-	-	-	-	-	146	-
Koontz Lake CDP (part)	95	82	-	-	-	-	-	-	13	-
Tippecanoe township	505	419	-	-	-	-	-	-	86	-
Union township	1 748	1 476	36	44	46	25	26	-	95	-
Culver town	926	735	36	44	32	20	26	-	33	-
Walnut township	1 061	842	9	72	14	3	23	-	98	-
Argos town (part)	658	482	-	72	14	3	17	-	70	-
West township	1 582	1 304	33	15	-	-	-	-	230	-
Plymouth city (part)	-	-	-	-	-	-	-	-	-	-
Martin County	4 729	3 206	37	195	62	14	31	-	1 176	8
Center township	863	551	6	23	3	12	3	-	265	-
Shoals town (part)	282	151	6	23	3	12	3	-	84	-
Halbert township	782	528	-	15	11	-	11	-	217	-
Shoals town (part)	146	64	-	9	11	-	-	-	62	-
Lost River township	181	115	7	-	-	-	-	-	59	-
Mitcheltree township	338	156	8	9	25	-	-	-	132	8
Perry township	2 246	1 623	16	148	23	2	17	-	417	-
Crane town	111	94	5	6	-	2	-	-	4	-
Loogootee city	1 347	859	11	140	23	-	17	-	297	-
Rutherford township	319	233	-	-	-	-	-	-	86	-
Miami County	15 299	10 885	673	1 151	207	77	16	117	2 173	-
Allen township	291	268	-	-	-	-	-	-	23	-
Macy town	95	93	-	-	-	-	-	-	2	-
Butler township	385	316	-	8	-	-	-	-	61	-
Clay township	392	331	-	5	-	-	-	-	56	-
Deer Creek township	691	436	8	5	-	-	-	-	242	-
Grissom AFB CDP (part)	-	-	-	-	-	-	-	-	-	-
Erie township	202	148	-	-	-	-	-	-	54	-
Harrison township	290	254	-	-	-	-	6	-	30	-
Jackson township	846	727	2	30	-	12	-	-	75	-
Amboy town	155	153	-	-	-	-	-	-	2	-
Converse town (part)	436	344	2	30	-	12	-	-	48	-
Jefferson township	1 099	964	-	7	-	-	-	-	128	-
Denver town	209	193	-	-	-	-	-	-	16	-
Mexico CDP	443	367	-	-	-	-	-	-	76	-
Perry township	307	248	-	-	-	-	-	-	59	-
Peru township	5 659	4 126	57	582	53	22	-	109	710	-
Peru city (part)	4 866	3 510	57	582	53	22	-	109	533	-
Pipe Creek township	2 704	1 283	590	364	85	-	10	-	372	-
Bunker Hill town	428	278	3	19	24	-	3	-	101	-
Grissom AFB CDP (part)	1 076	186	573	317	-	-	-	-	-	-
Richland township	464	383	8	-	-	-	-	-	73	-
Union township	306	268	-	-	-	-	-	-	38	-
Washington township	1 663	1 133	8	150	69	43	-	8	252	-
Peru city (part)	1 049	591	8	142	69	43	-	8	188	-
Monroe County	50 846	26 541	2 330	4 756	4 747	4 241	1 882	2 515	3 814	20
Bean Blossom township	1 084	863	3	-	11	3	-	-	204	-
Stinesville town	96	63	3	-	11	3	-	-	16	-
Benton township	1 601	1 321	-	35	6	-	-	-	239	-
Bloomington township	14 610	5 471	388	1 768	1 728	2 118	1 030	1 516	578	13
Bloomington city (part)	12 278	3 777	357	1 620	1 704	2 069	1 030	1 379	329	13
Clear Creek township	2 366	1 301	307	211	278	93	39	-	137	-
Indian Creek township	629	488	8	-	-	-	-	-	133	-
Perry township	19 138	9 307	1 317	1 928	2 309	1 808	661	794	1 007	7
Bloomington city (part)	14 752	6 513	1 235	1 677	2 100	1 691	564	596	369	7
Polk township	192	98	-	7	-	-	-	-	87	-
Richland township	5 041	3 673	127	380	119	112	40	29	561	-
Bloomington city (part)	37	9	-	19	-	9	-	-	-	-
Ellettsville town	2 110	1 477	62	195	84	95	40	29	128	-
Salt Creek township	586	474	-	42	16	-	-	-	54	-
Van Buren township	4 843	2 911	180	378	272	100	112	176	714	-
Bloomington city (part)	1 292	216	69	119	255	93	105	165	270	-
Washington township	756	634	-	7	8	7	-	-	100	-
Montgomery County	15 678	11 808	322	1 445	588	133	118	145	1 119	-
Brown township	732	628	10	19	8	2	-	-	65	-
New Market town (part)	46	42	-	-	-	-	-	-	4	-
Waveland town	190	172	3	6	-	-	-	-	9	-
Clark township	719	568	25	63	3	-	10	-	50	-
Ladoga town	391	301	25	38	-	-	-	-	27	-
Coal Creek township	656	568	-	22	18	3	-	-	45	-
New Richmond town	151	139	-	2	-	-	-	-	10	-
Wingate town	148	107	-	3	18	3	-	-	17	-
Franklin township	794	680	3	37	9	3	-	-	62	-
Darlington town	374	294	3	35	9	3	-	-	30	-
Madison township	537	402	3	38	2	8	-	-	84	-
Linden town	328	246	3	38	2	8	-	-	31	-
Ripley township	452	333	-	-	-	-	-	-	119	-
Alamo town	45	30	-	-	-	-	-	-	15	-
Scott township	337	286	4	13	-	6	-	-	28	-
New Market town (part)	106	97	4	5	-	-	-	-	-	-
Sugar Creek township	177	157	-	-	-	-	-	-	20	-
Union township	9 956	7 080	254	1 229	534	105	106	145	503	-
Crawfordsville city	6 629	4 139	213	1 138	520	105	106	145	263	-
New Market town (part)	133	106	-	16	-	-	-	-	11	-
Walnut township	621	504	7	17	-	-	-	-	93	-
New Ross town	145	129	-	5	-	-	-	-	11	-
Wayne township	697	602	16	7	14	6	2	-	50	-
Waynetown town	411	358	2	7	14	6	2	-	22	-
Morgan County	25 908	20 459	362	1 551	491	307	169	224	2 334	11
Adams township	485	441	-	-	-	-	-	-	44	-
Ashland township	579	512	-	-	-	-	-	-	67	-

Table 17. **Units in Structure: 2000**—Con.

[Data based on a sample (except Tables 65-68). For information on confidentiality protection, coverage, sampling error, and nonsampling error, see Appendix G.
For location of definitions, see "How to Use This Census Report"]

State County County Subdivision Place	Total housing units	Units in structure								
		1 unit, detached	1 unit, attached	2 to 4 units	5 to 9 units	10 to 19 units	20 to 49 units	50 or more units	Mobile home	Boat, RV, van, etc.
Morgan County—Con.										
Baker township	217	200	-	-	-	-	-	-	17	-
Brown township	5 441	3 736	132	329	240	31	91	18	864	-
Mooresville town	3 653	2 814	123	311	240	31	91	18	25	-
Clay township	1 566	1 399	18	72	15	23	-	-	39	-
Bethany town	30	30	-	-	-	-	-	-	-	-
Brooklyn town	595	507	16	41	6	23	-	-	2	-
Green township	1 043	857	14	31	-	-	16	-	125	-
Gregg township	1 115	1 023	5	22	-	-	-	-	65	-
Harrison township	588	571	4	-	-	-	-	-	13	-
Jackson township	1 241	1 107	3	36	9	18	3	13	52	-
Morgantown town	403	310	3	36	9	18	3	-	24	-
Jefferson township	1 252	1 076	9	18	-	-	-	-	149	-
Madison township	2 660	2 418	45	40	-	-	-	-	157	-
Monroe township	1 781	1 508	-	65	-	3	-	-	205	-
Monrovia town	247	217	-	21	-	-	-	-	9	-
Ray township	709	526	7	27	-	-	-	-	138	11
Paragon town	264	188	3	23	-	-	-	-	50	-
Washington township	7 231	5 085	125	911	227	232	59	193	399	-
Martinsville city	4 903	3 135	73	788	201	136	59	193	318	-
Newton County	5 726	4 971	27	226	66	56	24	-	356	-
Beaver township	731	626	8	48	2	-	-	-	47	-
Morocco town	511	424	8	48	2	-	-	-	29	-
Colfax township	65	65	-	-	-	-	-	-	-	-
Grant township	553	503	2	19	8	3	16	-	2	-
Goodland town	480	430	2	19	8	3	16	-	2	-
Iroquois township	559	500	2	20	6	16	-	-	15	-
Brook town	414	373	2	13	6	16	-	-	4	-
Jackson township	178	167	-	4	-	-	-	-	7	-
Mount Ayr town	54	49	-	4	-	-	-	-	1	-
Jefferson township	984	779	6	88	36	37	-	-	38	-
Kentland town	797	632	6	83	30	37	-	-	9	-
Lake township	917	839	-	21	6	-	-	-	51	-
Lake Village CDP	283	251	-	13	6	-	-	-	13	-
Lincoln township	1 522	1 287	9	22	-	-	8	-	196	-
Roselawn CDP (part)	819	758	-	5	-	-	-	-	56	-
McClellan township	79	67	-	4	8	-	-	-	-	-
Washington township	138	138	-	-	-	-	-	-	-	-
Noble County	18 233	13 747	273	1 087	496	186	167	238	2 027	12
Albion township	920	539	8	119	52	9	-	-	193	-
Albion town (part)	904	523	8	119	52	9	-	-	193	-
Allen township	2 808	1 724	60	138	142	48	9	51	636	-
Avilla town	823	508	28	61	55	48	7	-	116	-
Kendallville city (part)	1 120	513	20	58	87	-	-	-	442	-
Elkhart township	641	582	16	-	-	-	-	-	43	-
Green township	551	526	5	-	-	-	-	-	20	-
Jefferson township	586	523	-	-	-	-	-	-	63	-
Albion town (part)	-	-	-	-	-	-	-	-	-	-
Noble township	1 366	1 271	7	-	-	-	-	-	88	-
Orange township	1 821	1 515	2	30	18	16	24	-	216	-
Rome City town	847	714	2	28	8	16	24	-	55	-
Wolcottville town (part)	157	87	-	2	-	-	-	-	68	-
Perry township	2 162	1 463	44	217	111	38	24	-	265	-
Ligonier city	1 534	992	33	217	111	38	24	-	119	-
Sparta township	1 059	705	7	20	28	2	-	-	292	5
Cromwell town	192	141	-	20	20	2	-	-	9	-
Swan township	870	800	-	21	-	-	-	-	49	-
Washington township	526	469	-	-	-	-	-	-	57	-
Wayne township	4 349	3 079	118	542	145	73	110	187	88	7
Kendallville city (part)	3 017	2 005	100	501	140	44	20	177	23	7
York township	574	551	6	-	-	-	-	-	17	-
Ohio County	2 424	1 767	22	164	34	28	53	4	352	-
Cass township	291	269	-	-	-	-	-	-	22	-
Pike township	153	140	-	-	-	-	-	-	13	-
Randolph township	1 770	1 187	22	159	34	28	53	4	283	-
Rising Sun city	1 102	687	22	159	34	28	53	4	115	-
Union township	210	171	-	5	-	-	-	-	34	-
Orange County	8 348	5 675	49	290	74	120	167	-	1 966	7
French Lick township	2 123	1 359	18	96	18	35	96	-	501	-
French Lick town	928	523	14	91	15	31	75	-	179	-
West Baden Springs town	306	205	2	5	3	4	14	-	73	-
Greenfield township	291	206	-	-	-	-	-	-	85	-
Jackson township	299	244	-	10	-	-	-	-	45	-
Northeast township	235	163	-	-	-	-	-	-	72	-
Northwest township	183	149	-	-	-	-	-	-	34	-
Orangeville township	220	171	-	-	-	-	-	-	49	-
Orleans township	1 475	1 087	6	112	-	-	33	-	237	-
Orleans town	1 011	698	6	112	-	-	33	-	162	-
Paoli township	2 550	1 674	25	72	56	85	38	-	593	7
Paoli town	1 687	1 080	18	72	49	78	38	-	345	7
Southeast township	636	408	-	-	-	-	-	-	228	-
Stampers Creek township	336	214	-	-	-	-	-	-	122	-
Owen County	9 853	6 805	106	219	57	43	62	-	2 474	87
Clay township	1 027	759	6	7	-	-	7	-	248	-
Franklin township	531	393	13	-	10	-	-	-	99	16
Harrison township	209	130	-	-	-	-	-	-	79	-
Jackson township	1 095	570	7	7	-	-	-	-	482	29
Jefferson township	537	402	-	-	-	-	-	-	135	-
Jennings township	437	346	-	-	-	-	-	-	84	7
Lafayette township	575	346	6	-	-	-	-	-	217	6
Marion township	460	300	-	8	-	-	-	-	135	17
Montgomery township	512	394	-	-	-	-	-	-	112	6
Morgan township	593	400	-	-	-	-	-	-	187	6
Taylor township	396	289	4	-	-	-	-	-	103	-

Table 17. **Units in Structure: 2000**—Con.

[Data based on a sample (except Tables 65-68). For information on confidentiality protection, coverage, sampling error, and nonsampling error, see Appendix G.
For location of definitions, see "How to Use This Census Report"]

State County County Subdivision Place	Total housing units	Units in structure								
		1 unit, detached	1 unit, attached	2 to 4 units	5 to 9 units	10 to 19 units	20 to 49 units	50 or more units	Mobile home	Boat, RV, van, etc.
Owen County—Con.										
Washington township	2 736	1 943	62	177	30	38	55	-	431	-
Spencer town	1 169	745	43	129	5	31	33	-	183	-
Wayne township	745	533	8	20	17	5	-	-	162	-
Gosport town	295	233	3	14	6	5	-	-	34	-
Parke County	7 539	5 724	32	183	76	48	25	68	1 364	19
Adams township	2 032	1 486	11	147	60	33	25	67	203	-
Rockville town	1 397	989	11	141	54	24	25	67	86	-
Florida township	1 072	913	-	18	2	10	-	1	128	-
Rosedale town	323	261	-	11	2	10	-	1	38	-
Greene township	194	138	-	-	-	-	-	-	56	-
Howard township	151	124	-	5	-	-	-	-	14	8
Jackson township	427	355	-	-	-	-	-	-	72	-
Liberty township	299	203	-	-	-	-	-	-	96	-
Penn township	376	300	7	-	-	-	-	-	69	-
Bloomingdale town	150	135	-	-	-	-	-	-	15	-
Raccoon township	329	249	-	6	-	-	-	-	74	-
Reserve township	667	495	3	6	-	-	-	-	152	11
Montezuma town (part)	525	395	3	6	-	-	-	-	117	4
Sugar Creek township	169	111	-	-	-	-	-	-	58	-
Union township	1 024	777	8	-	7	-	-	-	232	-
Wabash township	370	237	-	-	7	5	-	-	121	-
Mecca town	148	98	-	-	-	-	-	-	50	-
Montezuma town (part)	10	4	-	-	-	-	-	-	6	-
Washington township	429	336	3	1	-	-	-	-	89	-
Marshall town	151	127	3	1	-	-	-	-	20	-
Perry County	8 223	6 114	29	318	157	79	113	125	1 247	41
Anderson township	607	484	-	5	5	-	-	-	108	5
Clark township	581	407	-	4	-	-	-	-	167	3
Leopold township	299	255	-	-	-	-	-	-	39	5
Oil township	456	327	-	-	-	-	-	-	129	-
Tobin township	388	301	-	-	-	-	-	-	87	-
Troy township	5 627	4 167	29	309	152	79	113	125	638	15
Cannelton city	574	385	7	62	8	3	13	-	89	7
Tell City city	3 661	2 691	16	225	144	76	100	122	281	6
Troy town	203	118	-	19	-	-	-	3	63	-
Union township	265	173	-	-	-	-	-	-	79	13
Pike County	5 611	4 038	27	145	80	14	54	-	1 249	4
Clay township	149	100	-	-	-	-	-	-	49	-
Jefferson township	793	503	5	21	7	-	-	-	257	-
Lockhart township	311	215	-	-	-	-	-	-	96	-
Logan township	137	94	-	-	-	-	-	-	43	-
Madison township	175	160	-	-	-	-	-	-	15	-
Marion township	322	190	-	7	-	-	-	-	125	-
Monroe township	297	238	2	4	-	-	-	-	53	-
Spurgeon town	102	85	2	4	-	-	-	-	11	-
Patoka township	1 383	1 027	10	9	16	-	-	-	321	-
Winslow town	408	328	4	4	6	-	-	-	66	-
Washington township	2 044	1 511	10	104	57	14	54	-	290	4
Petersburg city	1 229	848	4	104	57	9	54	-	149	4
Porter County	57 616	41 655	1 515	4 359	2 409	2 046	1 018	415	4 165	34
Boone township	2 257	1 806	7	164	102	47	33	-	98	-
Hebron town	1 458	1 027	7	157	102	47	33	-	85	-
Center township	15 626	9 833	701	1 764	1 207	1 003	710	293	115	-
Valparaiso city (part)	11 612	6 155	570	1 682	1 135	994	710	293	73	-
Jackson township	1 625	1 579	8	-	-	-	-	-	38	-
Chesterton town (part)	-	-	-	-	-	-	-	-	-	-
Liberty township	2 631	1 781	34	35	6	-	-	-	750	25
Chesterton town (part)	196	194	-	2	-	-	-	-	-	-
Morgan township	910	896	-	14	-	-	-	-	-	-
Pine township	1 400	1 268	13	44	6	-	-	-	69	-
Beverly Shores town	529	498	2	21	-	-	-	-	8	-
Town of Pines town	354	298	4	18	6	-	-	-	28	-
Pleasant township	1 414	1 279	13	64	4	19	-	-	35	-
Kouts town	734	639	7	64	4	19	-	-	1	-
Portage township	17 087	11 398	382	1 352	792	680	220	46	2 208	9
Chesterton town (part)	-	-	-	-	-	-	-	-	-	-
Ogden Dunes town	626	618	5	3	-	-	-	-	-	-
Portage city (part)	12 984	8 136	367	1 326	685	612	220	-	1 629	9
South Haven CDP	1 979	1 731	10	8	107	68	-	46	9	-
Porter township	3 068	2 922	18	93	-	-	-	-	35	-
Lakes of the Four Seasons CDP (part)	1 234	1 141	-	93	-	-	-	-	-	-
Union township	2 862	2 797	-	29	-	-	-	-	36	-
Washington township	1 269	918	8	14	8	-	-	-	321	-
Valparaiso city (part)	47	17	8	14	-	-	-	-	8	-
Westchester township	7 467	5 178	331	786	284	297	55	76	460	-
Burns Harbor town	330	237	-	-	-	-	-	-	93	-
Chesterton town (part)	3 990	2 602	262	597	195	248	-	76	10	-
Dune Acres town	162	162	-	-	-	-	-	-	-	-
Portage city (part)	348	-	-	-	-	-	-	-	348	-
Porter town	2 001	1 557	69	182	89	49	55	-	-	-
Posey County	11 076	8 986	39	326	227	121	57	82	1 227	11
Bethel township	180	146	-	-	-	-	-	-	32	2
Griffin town	74	64	-	-	-	-	-	-	10	-
Black township	4 386	3 347	13	218	192	42	46	82	446	-
Mount Vernon city	3 318	2 502	13	207	192	42	46	82	234	-
Center township	513	452	-	-	-	-	-	-	55	6
Harmony township	724	585	5	19	4	17	-	-	94	-
New Harmony town	429	347	5	19	4	17	-	-	37	-
Lynn township	400	291	13	13	-	-	-	-	83	-
Marrs township	1 855	1 604	-	29	14	-	-	-	208	-
Point township	224	163	-	-	-	-	-	-	61	-
Robb township	880	685	2	21	-	24	-	-	148	-
Poseyville town	495	390	2	21	-	24	-	-	58	-

Table 17. **Units in Structure: 2000**—Con.

[Data based on a sample (except Tables 65-68). For information on confidentiality protection, coverage, sampling error, and nonsampling error, see Appendix G. For location of definitions, see "How to Use This Census Report"]

State County County Subdivision Place	Total housing units	Units in structure								
		1 unit, detached	1 unit, attached	2 to 4 units	5 to 9 units	10 to 19 units	20 to 49 units	50 or more units	Mobile home	Boat, RV, van, etc.
Posey County—Con.										
Robinson township	1 411	1 302	6	6	-	32	8	-	57	-
Smith township	503	411	-	20	17	6	3	-	43	3
Cynthiana town	278	199	-	20	17	6	3	-	30	3
Pulaski County	5 918	4 673	19	108	81	-	27	-	1 004	6
Beaver township	177	151	-	-	-	-	-	-	20	6
Cass township	380	253	-	-	-	-	-	-	127	-
Franklin township	317	220	-	-	-	-	-	-	97	-
Harrison township	285	251	-	-	-	-	-	-	34	-
Indian Creek township	468	336	-	-	-	-	-	-	132	-
Jefferson township	178	140	4	-	-	-	-	-	34	-
Monroe township	1 769	1 451	12	70	74	-	27	-	135	-
Winamac town	1 091	835	12	65	67	-	27	-	85	-
Rich Grove township	327	242	-	-	-	-	-	-	85	-
Salem township	594	513	3	32	7	-	-	-	39	-
Francesville town	387	348	-	13	7	-	-	-	19	-
Tippecanoe township	596	435	-	2	-	-	-	-	159	-
Monterey town	126	94	-	2	-	-	-	-	30	-
Van Buren township	398	326	-	-	-	-	-	-	72	-
Star City CDP	137	109	-	-	-	-	-	-	28	-
White Post township	429	355	-	4	-	-	-	-	70	-
Medaryville town	260	228	-	4	-	-	-	-	28	-
Putnam County	13 505	10 083	215	859	349	175	75	18	1 705	26
Clinton township	927	503	9	-	-	-	-	-	392	23
Cloverdale township	1 578	1 058	20	94	50	5	7	-	344	-
Cloverdale town (part)	959	562	4	80	50	5	7	-	251	-
Floyd township	1 306	1 196	10	-	11	-	-	-	89	-
Franklin township	716	623	-	26	2	-	-	-	62	3
Roachdale town (part)	391	317	-	26	2	-	-	-	43	3
Greencastle township	4 458	2 920	152	621	265	159	68	18	255	-
Greencastle city	3 454	1 998	152	592	255	159	68	18	212	-
Jackson township	335	260	-	32	-	3	-	-	40	-
Roachdale town (part)	26	-	-	23	-	3	-	-	-	-
Jefferson township	463	412	-	-	-	-	-	-	51	-
Madison township	441	381	-	-	-	-	-	-	60	-
Marion township	802	678	4	17	2	-	-	-	101	-
Fillmore town	208	170	4	8	2	-	-	-	24	-
Monroe township	608	498	7	20	12	-	-	-	71	-
Bainbridge town	319	253	7	18	12	-	-	-	29	-
Russell township	351	270	8	9	7	-	-	-	57	-
Russellville town	151	121	-	9	7	-	-	-	14	-
Warren township	524	426	5	26	-	8	-	-	59	-
Cloverdale town (part)	-	-	-	-	-	-	-	-	-	-
Washington township	996	858	-	14	-	-	-	-	124	-
Randolph County	11 775	9 423	140	716	249	66	97	38	1 043	3
Franklin township	582	430	4	15	-	-	-	-	133	-
Ridgeville town	359	283	4	15	-	-	-	-	57	-
Green township	414	336	4	6	-	-	-	-	65	3
Albany town (part)	88	88	-	-	-	-	-	-	-	-
Greensfork township	463	413	-	-	-	-	-	-	50	-
Jackson township	240	229	-	-	-	-	-	-	11	-
Monroe township	1 611	1 347	24	53	26	12	-	-	149	-
Farmland town	604	509	13	26	26	-	-	-	30	-
Parker City town	614	499	5	22	-	12	-	-	76	-
Stoney Creek township	425	367	5	4	-	-	-	-	49	-
Union township	945	800	16	10	3	5	-	-	111	-
Losantville town	126	102	2	4	3	-	-	-	15	-
Modoc town	87	71	-	6	-	-	-	-	10	-
Ward township	524	470	-	11	3	-	-	-	40	-
Saratoga town	129	102	-	11	3	-	-	-	13	-
Washington township	985	840	14	20	-	-	30	-	81	-
Lynn town	504	414	7	20	-	-	30	-	33	-
Wayne township	2 184	1 578	36	266	106	35	41	-	122	-
Union City city	1 748	1 177	36	266	106	35	41	-	87	-
White River township	3 402	2 613	37	331	111	14	26	38	232	-
Winchester city	2 369	1 705	24	309	111	14	21	38	147	-
Ripley County	10 482	7 979	132	560	186	185	270	47	1 121	2
Adams township	1 585	1 192	22	51	101	47	43	17	112	-
Batesville city (part)	385	264	15	-	79	10	-	17	-	-
Sunman town	339	167	5	20	22	13	43	-	69	-
Brown township	635	553	12	6	-	-	-	-	64	-
Center township	1 136	865	1	63	11	6	50	-	140	-
Osgood town	738	500	1	63	11	6	50	-	107	-
Delaware township	483	374	6	-	-	-	-	-	103	-
Franklin township	1 352	945	11	52	17	24	41	2	260	-
Milan town (part)	530	272	9	50	17	24	41	2	115	-
Jackson township	385	328	2	13	2	11	-	-	29	-
Napoleon town	106	79	2	6	-	-	-	-	19	-
Johnson township	1 420	1 037	35	126	9	41	22	23	125	2
Versailles town	807	529	16	116	7	39	22	5	71	2
Laughery township	1 826	1 327	37	222	41	56	114	5	24	-
Batesville city (part)	1 506	1 033	30	222	41	56	114	5	5	-
Otter Creek township	508	419	-	4	-	-	-	-	85	-
Holton town	151	108	-	4	-	-	-	-	39	-
Shelby township	310	236	-	-	-	-	-	-	74	-
Washington township	842	703	6	23	5	-	-	-	105	-
Milan town (part)	231	205	-	15	5	-	-	-	6	-
Rush County	7 337	6 030	84	424	162	68	76	-	485	8
Anderson township	484	382	25	21	9	16	-	-	31	-
Center township	272	272	-	-	-	-	-	-	-	-
Jackson township	159	109	-	-	-	-	-	-	42	8
Rushville city (part)	-	-	-	-	-	-	-	-	-	-
Noble township	276	250	-	5	-	-	-	-	21	-
Orange township	327	302	-	-	-	-	-	-	25	-

Table 17. **Units in Structure: 2000**—Con.

[Data based on a sample (except Tables 65-68). For information on confidentiality protection, coverage, sampling error, and nonsampling error, see Appendix G.
For location of definitions, see "How to Use This Census Report"]

State County County Subdivision Place	Total housing units	Units in structure								
		1 unit, detached	1 unit, attached	2 to 4 units	5 to 9 units	10 to 19 units	20 to 49 units	50 or more units	Mobile home	Boat, RV, van, etc.
Rush County—Con.										
Posey township	418	406	-	-	-	-	-	-	12	-
Richland township	153	142	-	-	-	-	-	-	11	-
Ripley township	848	694	5	46	15	18	2	-	68	-
Carthage town	386	279	5	46	15	18	2	-	21	-
Rushville township	3 478	2 649	32	347	138	34	74	-	204	-
Rushville city (part)	2 554	1 892	21	347	138	34	74	-	48	-
Union township	356	324	15	-	-	-	-	-	17	-
Glenwood town (part)	97	94	-	-	-	-	-	-	3	-
Walker township	389	330	7	5	-	-	-	-	47	-
Washington township	177	170	-	-	-	-	-	-	7	-
St. Joseph County	107 013	81 214	2 902	6 748	4 672	3 395	2 774	2 850	2 458	-
Centre township	5 824	5 045	286	60	-	-	153	47	233	-
Gulivoire Park CDP	1 256	1 233	8	10	-	-	-	5	-	-
South Bend city (part)	2 942	2 427	270	50	-	-	153	42	-	-
Clay township	13 527	9 319	354	497	1 218	783	608	400	348	-
Georgetown CDP	2 336	1 039	221	117	557	132	167	93	10	-
Granger CDP (part)	3 705	3 683	15	7	-	-	-	-	-	-
Indian Village town	58	54	2	-	-	-	-	-	2	-
Mishawaka city (part)	1 851	93	8	149	254	488	339	226	294	-
Roseland town	340	290	-	12	34	2	-	2	-	-
South Bend city (part)	1 210	526	80	102	326	42	64	70	-	-
German township	4 088	2 412	39	446	209	405	200	107	270	-
South Bend city (part)	2 282	894	32	435	209	405	200	107	-	-
Greene township	1 192	1 174	6	6	-	-	-	-	6	-
Harris township	7 045	5 741	-	83	256	262	477	213	13	-
Granger CDP (part)	5 722	5 692	-	17	-	-	-	-	13	-
Mishawaka city (part)	1 323	49	-	66	256	262	477	213	-	-
Liberty township	1 214	1 089	8	61	48	-	3	5	-	-
North Liberty town	590	467	6	61	48	-	3	5	-	-
Lincoln township	1 152	946	41	128	14	19	-	4	-	-
Walkerton town	868	662	41	128	14	19	-	4	-	-
Madison township	686	686	-	-	-	-	-	-	-	-
Olive township	1 475	1 248	9	69	106	2	2	-	39	-
New Carlisle town	631	516	2	55	15	2	2	-	39	-
Penn township	27 404	18 806	1 060	2 014	1 551	1 237	755	800	1 181	-
Mishawaka city (part)	18 445	11 506	993	1 874	1 442	726	326	432	1 146	-
Osceola town	711	685	11	13	2	-	-	-	-	-
South Bend city (part)	1 594	86	16	107	107	511	399	368	-	-
Portage township	39 562	31 013	1 096	3 323	1 251	680	572	1 274	353	-
South Bend city (part)	38 202	29 673	1 096	3 311	1 251	680	572	1 266	353	-
Union township	1 301	1 200	3	61	19	7	4	-	7	-
Lakeville town	302	214	-	54	19	7	4	-	4	-
Warren township	2 543	2 535	-	-	-	-	-	-	8	-
Scott County	9 737	6 983	89	448	236	133	107	6	1 735	-
Finley township	660	509	-	56	-	-	-	-	95	-
Jennings township	2 785	2 056	27	122	84	25	39	-	432	-
Austin town	1 949	1 376	27	122	84	25	39	-	276	-
Johnson township	867	636	7	7	-	-	-	-	217	-
Lexington township	1 327	938	24	-	-	-	-	-	365	-
Vienna township	4 098	2 844	31	263	152	108	68	6	626	-
Scottsburg city	2 858	1 821	24	241	152	83	68	6	463	-
Shelby County	17 633	13 954	260	1 147	698	337	317	65	855	-
Addison township	8 718	5 787	190	977	652	324	273	65	450	-
Shelbyville city (part)	7 800	5 033	157	940	634	318	273	65	380	-
Brandywine township	798	731	-	53	14	-	-	-	-	-
Fairland CDP	480	424	-	42	14	-	-	-	-	-
Shelbyville city (part)	6	6	-	-	-	-	-	-	-	-
Hanover township	891	741	-	38	23	13	-	-	76	-
Morristown town	449	299	-	38	23	13	-	-	76	-
Hendricks township	510	484	10	-	9	-	-	-	7	-
Jackson township	526	457	-	7	-	-	-	-	62	-
Edinburgh town (part)	18	11	-	7	-	-	-	-	-	-
Liberty township	658	614	3	34	-	-	-	-	7	-
Marion township	635	544	19	17	-	-	44	-	11	-
Shelbyville city (part)	29	5	19	5	-	-	-	-	-	-
Moral township	1 702	1 629	8	15	-	-	-	-	50	-
Noble township	589	519	-	6	-	-	-	-	64	-
St. Paul town (part)	177	107	-	6	-	-	-	-	64	-
Shelby township	718	656	-	-	-	-	-	-	62	-
Shelbyville city (part)	-	-	-	-	-	-	-	-	-	-
Sugar Creek township	409	409	-	-	-	-	-	-	-	-
Union township	334	323	-	-	-	-	-	-	11	-
Van Buren township	580	557	13	-	-	-	-	-	10	-
Washington township	565	503	17	-	-	-	-	-	45	-
Spencer County	8 333	6 555	70	336	69	44	89	7	1 121	42
Carter township	1 187	850	4	137	15	17	3	-	161	-
Dale town	622	418	2	108	6	-	-	-	88	-
Santa Claus town (part)	56	56	-	-	-	-	-	-	-	-
Clay township	1 033	933	20	46	-	-	-	-	34	-
Santa Claus town (part)	762	708	17	35	-	-	-	-	2	-
Grass township	566	466	-	31	-	-	5	-	64	-
Chrisney town	241	188	-	31	-	-	5	-	17	-
Hammond township	660	500	4	6	-	27	6	-	117	-
Grandview town	285	202	4	3	-	27	6	-	43	-
Harrison township	720	597	-	-	42	-	-	-	81	-
Santa Claus town (part)	7	5	-	-	-	-	-	-	2	-
Huff township	427	399	-	-	-	-	-	-	28	-
Jackson township	353	268	-	5	-	-	-	-	80	-
Gentryville town	100	65	-	-	-	-	-	-	35	-
Luce township	1 174	866	25	-	-	-	-	-	245	38
Ohio township	2 213	1 676	17	111	12	-	75	7	311	4
Rockport city	1 040	716	17	100	12	-	75	7	113	-

Table 17. **Units in Structure: 2000**—Con.

[Data based on a sample (except Tables 65-68). For information on confidentiality protection, coverage, sampling error, and nonsampling error, see Appendix G.
For location of definitions, see "How to Use This Census Report"]

State County County Subdivision Place	Total housing units	Units in structure								
		1 unit, detached	1 unit, attached	2 to 4 units	5 to 9 units	10 to 19 units	20 to 49 units	50 or more units	Mobile home	Boat, RV, van, etc.
Starke County	10 201	8 478	85	288	128	52	58	-	1 112	-
California township	1 358	1 048	29	23	-	8	-	-	250	-
Bass Lake CDP (part)	731	554	15	7	-	-	-	-	155	-
Center township	2 534	2 140	26	155	78	12	29	-	94	-
Knox city	1 601	1 297	12	148	78	12	29	-	25	-
Davis township	484	341	8	18	10	18	-	-	89	-
Hamlet town (part)	273	172	2	12	10	18	-	-	59	-
Jackson township	158	136	-	-	-	-	-	-	22	-
North Bend township	724	667	-	12	-	-	-	-	45	-
Bass Lake CDP (part)	383	360	-	7	-	-	-	-	16	-
Oregon township	1 462	1 349	-	10	2	-	-	-	101	-
Hamlet town (part)	72	70	-	2	-	-	-	-	-	-
Koontz Lake CDP (part)	838	809	-	8	-	-	-	-	21	-
Railroad township	561	499	-	7	6	-	-	-	49	-
San Pierre CDP	90	90	-	-	-	-	-	-	-	-
Washington township	1 024	780	15	7	7	-	-	-	215	-
Bass Lake CDP (part)	76	64	-	-	-	-	-	-	12	-
Wayne township	1 896	1 518	7	56	25	14	29	-	247	-
North Judson town	692	561	7	56	25	14	29	-	-	-
Steuben County	17 337	12 562	165	689	219	186	174	283	3 052	7
Clear Lake township	776	713	-	8	-	-	20	-	35	-
Clear Lake town	577	555	-	-	-	-	20	-	2	-
Fremont township	937	669	6	52	-	-	41	2	167	-
Fremont town	672	449	6	44	-	-	41	2	130	-
Jackson township	786	637	2	-	-	-	-	-	147	-
Jamestown township	2 768	1 903	12	16	7	6	-	-	817	7
Millgrove township	924	803	6	15	3	9	-	-	88	-
Orland town	155	124	-	12	3	9	-	-	7	-
Otsego township	1 463	1 249	10	29	10	5	-	-	160	-
Hamilton town (part)	583	433	10	16	10	5	-	-	109	-
Pleasant township	6 447	3 964	115	505	183	166	113	281	1 120	-
Angola city	3 003	1 585	74	473	131	166	105	281	188	-
Richland township	172	160	-	-	-	-	-	-	12	-
Salem township	1 143	929	7	28	-	-	-	-	179	-
Hudson town (part)	117	93	-	14	-	-	-	-	10	-
Scott township	390	324	7	6	9	-	-	-	44	-
Steuben township	1 270	987	-	30	-	-	-	-	253	-
Ashley town (part)	135	128	-	2	-	-	-	-	5	-
Hudson town (part)	127	68	-	5	-	-	-	-	54	-
York township	261	224	-	-	7	-	-	-	30	-
Sullivan County	8 804	6 699	30	253	106	75	59	210	1 353	19
Cass township	885	679	4	16	-	-	-	-	184	2
Dugger town	446	339	-	16	-	-	-	-	91	-
Curry township	1 677	1 251	7	48	17	13	-	-	339	2
Farmersburg town	555	420	5	19	-	11	-	-	100	-
Shelburn town	594	404	2	29	17	2	-	-	138	2
Fairbanks township	312	277	-	-	-	-	-	-	35	-
Gill township	397	328	-	-	-	-	-	-	67	2
Merom town	135	109	-	-	-	-	-	-	24	2
Haddon township	839	683	13	15	-	12	-	-	110	6
Carlisle town	322	263	3	15	-	12	-	-	29	-
Hamilton township	3 278	2 397	-	167	89	30	59	210	319	7
Sullivan city	2 297	1 609	-	154	61	20	59	210	177	7
Jackson township	754	568	6	7	-	20	-	-	153	-
Hymera town	383	267	-	7	-	20	-	-	89	-
Jefferson township	209	168	-	-	-	-	-	-	41	-
Turman township	453	348	-	-	-	-	-	-	105	-
Switzerland County	4 226	2 792	43	110	46	21	82	21	1 063	48
Cotton township	601	377	5	-	-	-	-	-	219	-
Craig township	422	268	-	-	-	-	-	-	136	18
Jefferson township	1 447	988	13	110	40	21	82	21	166	6
Vevay town	810	548	12	101	40	21	49	4	35	-
Pleasant township	494	392	11	-	-	-	-	-	91	-
Posey township	815	453	8	-	6	-	-	-	324	24
Patriot town	108	67	-	-	6	-	-	-	25	10
York township	447	314	6	-	-	-	-	-	127	-
Tippecanoe County	58 343	34 214	1 416	5 864	4 155	5 213	2 983	1 914	2 568	16
Fairfield township	22 836	13 362	658	3 737	1 905	1 344	758	709	363	-
Lafayette city (part)	19 774	11 685	582	3 336	1 520	1 018	688	610	335	-
Jackson township	175	157	-	-	-	-	-	-	18	-
Lauramie township	909	770	-	16	11	-	-	-	112	-
Clarks Hill town	274	187	-	14	9	-	-	-	64	-
Perry township	1 970	1 882	7	-	-	-	-	-	81	-
Lafayette city (part)	-	-	-	-	-	-	-	-	-	-
Randolph township	321	314	-	-	-	-	-	-	7	-
Sheffield township	1 135	1 013	8	64	4	-	-	-	40	6
Dayton town	429	347	8	64	4	-	-	-	6	-
Shelby township	765	728	2	4	-	-	-	-	31	-
Otterbein town (part)	123	115	2	4	-	-	-	-	2	-
Tippecanoe township	2 332	1 670	22	70	15	18	9	-	528	-
Battle Ground town	499	461	2	15	3	18	-	-	-	-
Union township	677	582	-	-	-	-	-	-	95	-
Lafayette city (part)	-	-	-	-	-	-	-	-	-	-
Shadeland town	677	582	-	-	-	-	-	-	95	-
Wabash township	16 713	6 598	354	1 509	1 722	3 330	1 549	916	735	-
West Lafayette city	10 809	3 977	242	885	1 362	2 060	1 432	843	8	-
Washington township	942	832	-	10	-	12	-	-	88	-
Wayne township	486	465	12	-	-	-	-	-	9	-
Wea township	9 082	5 841	353	454	498	509	667	289	461	10
Lafayette city (part)	5 767	3 474	268	292	394	450	533	217	129	10
Tipton County	6 848	5 559	48	361	178	35	48	-	614	5
Cicero township	3 602	2 723	23	349	166	31	48	-	262	-
Tipton city	2 363	1 597	23	339	151	31	-	-	222	-
Jefferson township	612	567	2	2	-	-	-	-	41	-

Table 17. **Units in Structure: 2000**—Con.

[Data based on a sample (except Tables 65-68). For information on confidentiality protection, coverage, sampling error, and nonsampling error, see Appendix G.
For location of definitions, see "How to Use This Census Report"]

State County County Subdivision Place	Total housing units	Units in structure								
		1 unit, detached	1 unit, attached	2 to 4 units	5 to 9 units	10 to 19 units	20 to 49 units	50 or more units	Mobile home	Boat, RV, van, etc.
Tipton County—Con.										
Jefferson township—Con.										
Kempton town	147	117	2	2	-	-	-	-	26	-
Liberty township	950	843	7	2	-	-	-	-	93	5
Sharpsville town	235	206	-	2	-	-	-	-	27	-
Madison township	580	519	-	-	-	-	-	-	61	-
Elwood city (part)	-	-	-	-	-	-	-	-	-	-
Prairie township	457	397	5	4	-	4	-	-	47	-
Wildcat township	647	510	11	4	12	-	-	-	110	-
Windfall City town	335	252	6	4	12	-	-	-	61	-
Union County	3 077	2 379	27	122	17	27	26	36	423	20
Brownsville township	305	233	-	-	-	-	-	-	72	-
Center township	1 255	920	22	99	17	27	26	36	104	4
Liberty town	921	649	22	85	17	27	26	36	55	4
Harmony township	294	246	-	-	-	-	-	-	48	-
Harrison township	175	165	-	-	-	-	-	-	6	4
Liberty township	419	352	5	-	-	-	-	-	56	6
Union township	629	463	-	23	-	-	-	-	137	6
West College Corner town	269	166	-	23	-	-	-	-	80	-
Vanderburgh County	76 300	52 732	1 182	6 676	4 595	3 167	2 224	3 239	2 464	21
Armstrong township	631	616	15	-	-	-	-	-	-	-
Darmstadt town (part)	21	21	-	-	-	-	-	-	-	-
Center township	13 315	9 888	218	369	348	410	318	487	1 277	-
Darmstadt town (part)	5	5	-	-	-	-	-	-	-	-
Evansville city (part)	6 204	4 157	189	301	338	358	220	474	167	-
Highland CDP	1 472	1 422	20	9	-	-	21	-	-	-
Melody Hill CDP	1 180	1 130	-	39	-	-	-	-	11	-
German township	2 738	2 460	12	26	11	18	-	-	211	-
Darmstadt town (part)	9	7	-	2	-	-	-	-	-	-
Knight township	31 164	19 872	663	2 606	2 632	1 924	1 219	1 647	601	-
Evansville city (part)	29 092	18 500	596	2 599	2 466	1 767	1 131	1 604	429	-
Perry township	9 397	7 209	30	402	443	489	216	347	246	15
Evansville city (part)	5 004	3 977	5	268	257	163	115	90	129	-
Pigeon township	16 799	10 536	199	3 236	1 161	326	471	758	106	6
Evansville city (part)	16 793	10 536	199	3 236	1 161	326	471	758	106	-
Scott township	2 088	2 010	45	29	-	-	-	-	4	-
Darmstadt town (part)	479	470	2	3	-	-	-	-	4	-
Union township	168	141	-	8	-	-	-	-	19	-
Vermillion County	7 405	6 114	41	160	58	42	62	134	786	8
Clinton township	4 270	3 451	27	140	58	35	46	134	379	-
Clinton city	2 381	1 876	18	92	34	31	27	134	169	-
Fairview Park town	690	515	9	46	24	4	19	-	73	-
Universal town	216	164	-	-	-	-	-	-	52	-
Eugene township	892	742	10	3	-	-	-	-	137	-
Cayuga town	524	420	4	3	-	-	-	-	97	-
Helt township	1 161	1 049	1	16	-	-	-	-	87	8
Dana town	288	235	1	16	-	-	-	-	34	2
Highland township	692	576	3	1	-	7	16	-	89	-
Perrysville town	211	179	3	1	-	-	-	-	28	-
Vermillion township	390	296	-	-	-	-	-	-	94	-
Newport town	253	185	-	-	-	-	-	-	68	-
Vigo County	45 203	32 494	687	4 419	2 241	532	454	1 620	2 724	32
Fayette township	1 068	958	-	5	-	-	-	-	105	-
Harrison township	23 166	16 344	435	3 184	1 163	311	315	1 155	259	-
Terre Haute city (part)	23 166	16 344	435	3 184	1 163	311	315	1 155	259	-
Honey Creek township	5 817	3 763	146	581	469	130	100	273	355	-
Terre Haute city (part)	697	307	15	94	-	-	35	214	32	-
Linton township	509	427	6	-	-	-	-	-	76	-
Lost Creek township	3 969	2 753	68	201	490	78	17	33	329	-
Seelyville town	513	334	5	30	19	-	-	-	125	-
Terre Haute city (part)	1 735	1 091	30	91	445	55	-	18	5	-
Nevins township	938	844	-	-	-	-	-	-	94	-
Otter Creek township	3 765	2 749	22	388	99	-	-	8	484	15
North Terre Haute CDP	1 956	1 324	14	243	99	-	-	-	276	-
Terre Haute city (part)	-	-	-	-	-	-	-	-	-	-
Pierson township	532	479	-	-	-	-	-	-	53	-
Prairie Creek township	494	421	-	7	-	-	5	5	56	-
Prairieton township	500	377	4	-	-	-	-	-	119	-
Riley township	1 161	1 002	-	21	-	8	17	9	95	9
Riley town	77	54	-	3	-	-	-	-	20	-
Terre Haute city (part)	6	6	-	-	-	-	-	-	-	-
Sugar Creek township	3 284	2 377	6	32	20	5	-	137	699	8
West Terre Haute town	1 050	775	-	11	4	-	-	-	260	-
Wabash County	14 034	10 850	298	973	330	208	93	36	1 246	-
Chester township	2 991	2 171	113	334	108	20	7	19	219	-
North Manchester town	2 327	1 587	113	334	108	20	7	19	139	-
Lagro township	1 259	1 067	-	21	4	-	-	-	167	-
Lagro town	197	145	-	16	-	-	-	-	36	-
Liberty township	1 018	753	4	32	18	19	-	-	192	-
La Fontaine town	386	309	4	32	18	19	-	-	4	-
Noble township	6 526	5 003	172	577	188	163	86	17	320	-
Wabash city	5 146	3 809	161	565	183	163	86	17	162	-
Paw Paw township	605	540	9	2	12	6	-	-	36	-
Roann town	178	157	3	-	12	-	-	-	6	-
Pleasant township	993	800	-	7	-	-	-	-	186	-
Waltz township	642	516	-	-	-	-	-	-	126	-
Warren County	3 477	3 011	25	82	23	15	31	-	290	-
Adams township	250	207	2	16	2	-	-	-	23	-
Pine Village town	114	89	2	16	2	-	-	-	5	-
Jordan township	106	106	-	-	-	-	-	-	-	-
Kent township	187	161	-	-	-	-	-	-	26	-
State Line City town	54	47	-	-	-	-	-	-	7	-
Liberty township	311	268	4	-	-	-	-	-	39	-

Table 17. **Units in Structure: 2000**—Con.

[Data based on a sample (except Tables 65-68). For information on confidentiality protection, coverage, sampling error, and nonsampling error, see Appendix G.
For location of definitions, see "How to Use This Census Report"]

State County County Subdivision Place	Total housing units	Units in structure								
		1 unit, detached	1 unit, attached	2 to 4 units	5 to 9 units	10 to 19 units	20 to 49 units	50 or more units	Mobile home	Boat, RV, van, etc.
Warren County—Con.										
Medina township	181	175	-	-	-	-	-	-	6	-
Mound township	175	169	6	-	-	-	-	-	-	-
Pike township	502	430	-	17	3	1	-	-	51	-
West Lebanon town	329	279	-	17	3	1	-	-	29	-
Pine township	165	142	-	-	-	-	-	-	23	-
Prairie township	137	123	-	-	-	7	-	-	7	-
Steuben township	187	173	-	-	7	-	-	-	7	-
Warren township	303	272	10	-	-	-	-	-	21	-
Washington township	973	785	3	49	11	7	31	-	87	-
Williamsport town	821	658	3	49	11	7	31	-	62	-
Warrick County	20 546	16 341	345	887	529	198	158	207	1 847	34
Anderson township	481	353	-	-	-	-	-	-	128	-
Newburgh town (part)	-	-	-	-	-	-	-	-	-	-
Boon township	5 301	3 933	69	214	62	51	96	138	729	9
Boonville city	2 941	2 170	41	205	62	51	96	-	307	9
Chandler town (part)	256	67	-	-	-	-	-	-	189	-
Campbell township	177	171	-	-	-	-	-	-	6	-
Greer township	729	660	-	16	7	6	-	-	40	-
Elberfeld town	270	239	-	16	7	6	-	-	2	-
Hart township	665	507	2	8	-	5	10	-	123	10
Lynnville town	393	271	2	8	-	5	10	-	87	10
Lane township	105	82	6	-	-	-	-	-	17	-
Ohio township	11 854	9 750	247	632	460	136	52	69	501	7
Chandler town (part)	960	831	-	49	28	-	-	-	52	-
Newburgh town (part)	1 474	1 028	28	151	68	18	29	19	133	-
Owen township	235	117	-	-	-	-	-	-	118	-
Pigeon township	377	302	15	7	-	-	-	-	53	-
Skelton township	622	466	6	10	-	-	-	-	132	8
Tennyson town	107	64	-	10	-	-	-	-	33	-
Washington County	11 191	7 885	106	384	143	43	46	-	2 571	13
Brown township	519	360	2	12	4	18	-	-	117	6
Campbellsburg town	268	183	-	12	4	18	-	-	51	-
Saltillo town	56	32	-	-	-	-	-	-	24	-
Franklin township	702	444	7	19	-	-	-	-	232	-
Gibson township	530	335	2	-	-	-	-	-	193	-
Little York town	73	57	2	-	-	-	-	-	14	-
Howard township	509	286	14	7	-	-	-	-	202	-
Jackson township	745	468	-	-	-	-	-	-	277	-
Jefferson township	378	203	-	-	-	-	-	-	175	-
Madison township	230	174	-	-	-	5	-	-	51	-
Livonia town	44	32	-	-	-	5	-	-	7	-
Monroe township	276	197	22	-	-	-	-	-	57	-
Pierce township	1 023	729	15	30	28	7	14	-	200	-
New Pekin town (part)	329	210	3	30	28	7	14	-	37	-
Polk township	1 038	726	2	22	14	-	-	-	274	-
New Pekin town (part)	251	120	2	22	14	-	-	-	93	-
Posey township	697	420	8	6	-	-	-	-	256	7
Fredericksburg town	49	41	-	-	-	-	-	-	8	-
Hardinsburg town	108	87	-	6	-	-	-	-	15	-
Vernon township	309	238	-	-	-	-	-	-	71	-
Washington township	4 235	3 305	34	288	97	13	32	-	466	-
Salem city	2 684	1 941	18	260	82	13	24	-	346	-
Wayne County	30 468	22 067	699	3 559	991	691	303	574	1 572	12
Abington township	337	286	-	-	-	4	-	-	47	-
Boston township	382	361	-	-	-	-	-	-	21	-
Boston town	73	73	-	-	-	-	-	-	-	-
Richmond city (part)	-	-	-	-	-	-	-	-	-	-
Center township	2 935	2 531	9	129	81	11	-	20	154	-
Centerville town	1 020	880	9	42	58	11	-	20	-	-
Richmond city (part)	18	-	-	-	-	-	-	-	18	-
Clay township	401	365	-	9	8	-	-	-	19	-
Greens Fork town	150	145	-	3	-	-	-	-	2	-
Dalton township	224	209	-	-	-	-	-	-	15	-
Franklin township	492	438	-	2	4	-	-	-	48	-
Whitewater town	28	24	-	-	4	-	-	-	-	-
Green township	459	430	6	-	-	-	-	-	23	-
Harrison township	161	146	-	-	-	-	-	2	13	-
Jackson township	1 953	1 533	21	152	68	17	15	-	147	-
Cambridge City town	960	715	4	124	68	12	15	-	22	-
Dublin town	290	249	5	13	-	-	-	-	23	-
East Germantown town	97	82	5	-	-	-	-	-	10	-
Mount Auburn town	33	27	-	-	-	-	-	-	6	-
Jefferson township	1 484	1 176	6	124	38	23	-	-	117	-
Hagerstown town	850	649	6	124	38	23	-	-	10	-
New Garden township	732	635	7	39	8	-	-	-	43	-
Fountain City town	306	224	7	39	8	-	-	-	28	-
Perry township	288	236	1	-	-	-	-	-	51	-
Economy town	80	71	-	-	-	-	-	-	9	-
Washington township	605	534	-	6	-	-	-	-	65	-
Milton town	246	193	-	6	-	-	-	-	47	-
Wayne township	19 482	12 788	638	3 098	784	628	288	552	694	12
Richmond city (part)	17 699	11 163	638	3 082	784	628	288	552	554	10
Spring Grove town	138	132	-	4	-	-	-	-	-	2
Webster township	533	399	11	-	-	8	-	-	115	-
Wells County	10 970	8 803	158	570	241	60	88	90	954	6
Chester township	403	387	-	-	-	-	-	-	16	-
Poneto town (part)	8	8	-	-	-	-	-	-	-	-
Harrison township	3 658	3 038	58	344	64	23	40	-	91	-
Bluffton city (part)	2 934	2 346	56	336	64	23	40	-	69	-
Poneto town (part)	31	31	-	-	-	-	-	-	-	-
Vera Cruz town	24	21	-	3	-	-	-	-	-	-
Jackson township	309	270	-	-	-	-	-	-	39	-
Jefferson township	2 178	1 695	46	111	18	24	26	-	258	-
Ossian town	1 177	938	36	86	18	24	26	-	49	-

Table 17. **Units in Structure: 2000**—Con.

[Data based on a sample (except Tables 65-68). For information on confidentiality protection, coverage, sampling error, and nonsampling error, see Appendix G.
For location of definitions, see "How to Use This Census Report"]

State County County Subdivision Place	Total housing units	Units in structure								
		1 unit, detached	1 unit, attached	2 to 4 units	5 to 9 units	10 to 19 units	20 to 49 units	50 or more units	Mobile home	Boat, RV, van, etc.
Wells County—Con.										
Lancaster township	2 182	1 412	50	89	120	7	18	90	390	6
Bluffton city (part)	1 298	545	44	84	114	7	18	90	390	6
Liberty township	408	400	-	-	-	-	-	-	8	-
Poneto town (part)	43	41	-	-	-	-	-	-	2	-
Nottingham township	432	379	-	-	-	-	-	-	53	-
Rockcreek township	637	528	4	26	39	6	4	-	30	-
Markle town (part)	165	85	2	24	39	6	4	-	5	-
Uniondale town (part)	98	89	2	2	-	-	-	-	5	-
Union township	763	694	-	-	-	-	-	-	69	-
Markle town (part)	33	30	-	-	-	-	-	-	3	-
Uniondale town (part)	11	11	-	-	-	-	-	-	-	-
Zanesville town (part)	201	162	-	-	-	-	-	-	39	-
White County	12 083	9 538	153	536	139	87	25	-	1 605	-
Big Creek township	318	288	4	12	6	-	-	-	8	-
Chalmers town	188	166	2	12	6	-	-	-	2	-
Cass township	187	147	-	8	-	-	-	-	32	-
Honey Creek township	459	348	2	6	-	3	-	-	100	-
Reynolds town	214	162	2	6	-	3	-	-	41	-
Jackson township	250	221	-	1	2	-	-	-	26	-
Burnettsville town	158	143	-	1	2	-	-	-	12	-
Liberty township	1 827	1 348	-	-	-	-	-	-	479	-
Buffalo CDP	567	453	-	-	-	-	-	-	114	-
Lincoln township	337	274	-	-	-	-	-	-	63	-
Monon township	1 943	1 441	10	62	5	-	-	-	425	-
Monon town	677	530	2	62	5	-	-	-	78	-
Prairie township	1 235	1 112	4	74	-	2	-	-	43	-
Brookston town	718	608	4	74	-	2	-	-	30	-
Princeton township	627	572	15	34	-	2	-	-	4	-
Wolcott town	434	391	11	26	-	2	-	-	4	-
Round Grove township	89	89	-	-	-	-	-	-	-	-
Union township	4 668	3 563	118	339	126	80	25	-	417	-
Monticello city	2 396	1 764	88	291	126	80	18	-	29	-
Norway CDP	222	153	-	15	-	-	7	-	47	-
West Point township	143	135	-	-	-	-	-	-	8	-
Whitley County	12 545	10 282	114	535	254	114	156	40	1 046	4
Cleveland township	1 395	1 090	23	115	27	-	11	-	129	-
South Whitley town	790	543	15	104	27	-	11	-	90	-
Columbia township	4 110	2 868	87	316	207	109	144	40	339	-
Columbia City city (part)	3 225	2 119	87	316	198	89	68	40	308	-
Etna-Troy township	789	732	-	-	-	-	-	-	57	-
Jefferson township	763	730	-	-	7	5	-	-	21	-
Richland township	632	535	-	12	-	-	-	-	85	-
Larwill town	118	99	-	12	-	-	-	-	7	-
Smith township	2 093	1 709	4	86	13	-	1	-	276	4
Churubusco town	700	574	4	72	6	-	-	-	40	4
Thorncreek township	1 656	1 622	-	6	-	-	-	-	28	-
Tri-Lakes CDP	1 656	1 622	-	6	-	-	-	-	28	-
Union township	667	570	-	-	-	-	-	-	97	-
Columbia City city (part)	-	-	-	-	-	-	-	-	-	-
Washington township	440	426	-	-	-	-	-	-	14	-

Table 18. **Units in Structure: 2000**

[Data based on a sample (except Tables 65-68). For information on confidentiality protection, coverage, sampling error, and nonsampling error, see Appendix G.
For location of definitions, see "How to Use This Census Report"]

State County Place	Total housing units	Units in structure								
		1 unit, detached	1 unit, attached	2 to 4 units	5 to 9 units	10 to 19 units	20 to 49 units	50 or more units	Mobile home	Boat, RV, van, etc.
The State	**2 532 319**	**1 802 259**	**74 224**	**185 707**	**115 303**	**81 380**	**49 251**	**55 685**	**166 733**	**1 777**
COUNTY										
Adams County	12 404	9 597	187	661	506	382	153	182	736	-
Allen County	138 905	99 574	2 501	10 247	6 716	5 613	3 333	4 664	6 221	36
Bartholomew County	29 853	22 185	572	1 712	1 270	569	336	527	2 682	-
Benton County	3 818	3 340	42	141	60	46	40	-	145	4
Blackford County	6 155	4 821	36	455	67	62	29	19	659	7
Boone County	17 929	14 439	410	1 033	657	363	102	144	777	4
Brown County	7 163	6 157	55	138	74	8	-	5	706	20
Carroll County	8 675	7 138	75	446	87	49	20	-	848	12
Cass County	16 620	13 042	187	1 236	414	142	228	286	1 055	30
Clark County	41 176	27 893	705	3 243	2 131	1 199	817	1 483	3 660	45
Clay County	11 097	8 640	85	413	117	80	53	244	1 459	6
Clinton County	13 267	10 586	103	1 053	369	197	65	214	670	10
Crawford County	5 138	3 396	41	62	43	20	60	2	1 454	60
Daviess County	11 898	9 305	143	563	180	92	112	155	1 317	31
Dearborn County	17 791	13 764	266	1 281	509	391	276	120	1 163	21
Decatur County	9 992	7 781	111	584	312	152	112	79	854	7
DeKalb County	16 144	12 241	138	1 110	293	201	241	122	1 790	8
Delaware County	51 032	36 134	1 020	5 438	2 571	1 618	734	498	3 019	-
Dubois County	15 511	11 865	235	1 341	255	437	191	93	1 080	14
Elkhart County	69 791	48 482	1 502	5 839	2 995	1 410	1 438	1 766	6 359	-
Fayette County	10 981	8 551	237	821	203	98	162	288	615	6
Floyd County	29 087	22 304	185	2 294	1 434	1 087	412	548	804	19
Fountain County	7 692	6 229	14	464	61	18	31	-	875	-
Franklin County	8 596	6 557	42	320	89	33	40	64	1 417	34
Fulton County	9 123	7 084	72	459	197	47	46	54	1 164	-
Gibson County	14 125	10 724	79	483	408	157	274	79	1 890	31
Grant County	30 560	22 857	499	2 368	755	392	492	798	2 397	2
Greene County	15 053	10 556	70	447	299	108	53	60	3 403	57
Hamilton County	69 478	54 774	1 695	2 584	3 839	2 725	908	942	1 981	30
Hancock County	21 750	18 318	545	1 243	737	204	40	123	540	-
Harrison County	13 699	10 429	67	473	172	42	40	132	2 325	19
Hendricks County	39 229	31 572	1 425	1 528	1 064	1 208	420	119	1 893	-
Henry County	20 592	16 586	224	1 364	332	265	217	263	1 305	36
Howard County	37 604	27 836	1 050	2 556	1 886	843	664	1 017	1 752	-
Huntington County	15 269	12 001	184	1 265	305	201	90	101	1 122	-
Jackson County	17 137	12 199	208	771	617	324	351	70	2 579	18
Jasper County	11 236	9 046	235	653	193	106	109	56	838	-
Jay County	9 074	7 560	55	497	153	52	62	11	678	6
Jefferson County	13 386	9 535	332	962	381	284	203	52	1 619	18
Jennings County	11 469	7 121	97	405	280	51	83	6	3 089	337
Johnson County	45 095	32 742	1 941	2 516	2 085	1 616	840	999	2 356	-
Knox County	17 305	12 988	238	1 622	410	259	240	248	1 279	21
Kosciusko County	32 188	24 095	456	1 824	514	269	250	266	4 509	5
LaGrange County	12 938	10 334	348	413	217	84	111	62	1 362	7
Lake County	194 992	134 632	9 586	20 984	8 755	7 909	5 432	4 178	3 495	21
LaPorte County	45 621	34 452	729	4 212	1 236	1 062	951	440	2 518	21
Lawrence County	20 560	15 289	223	992	388	182	167	274	2 989	56
Madison County	56 939	44 166	1 182	4 638	1 183	841	636	972	3 316	5
Marion County	387 183	225 159	28 211	34 236	36 272	24 977	12 387	17 458	8 356	127
Marshall County	18 099	14 108	205	1 088	346	223	342	34	1 753	-
Martin County	4 729	3 206	37	195	62	14	31	-	1 176	8
Miami County	15 299	10 885	673	1 151	207	77	16	117	2 173	-
Monroe County	50 846	26 541	2 330	4 756	4 747	4 241	1 882	2 515	3 814	20
Montgomery County	15 678	11 808	322	1 445	588	133	118	145	1 119	-
Morgan County	25 908	20 459	362	1 551	491	307	169	224	2 334	11
Newton County	5 726	4 971	27	226	66	56	24	-	356	-
Noble County	18 233	13 747	273	1 087	496	186	167	238	2 027	12
Ohio County	2 424	1 767	22	164	34	28	53	4	352	-
Orange County	8 348	5 675	49	290	74	120	167	-	1 966	7
Owen County	9 853	6 805	106	219	57	43	62	-	2 474	87
Parke County	7 539	5 724	32	183	76	48	25	68	1 364	19
Perry County	8 223	6 114	29	318	157	79	113	125	1 247	41
Pike County	5 611	4 038	27	145	80	14	54	-	1 249	4
Porter County	57 616	41 655	1 515	4 359	2 409	2 046	1 018	415	4 165	34
Posey County	11 076	8 986	39	326	227	121	57	82	1 227	11
Pulaski County	5 918	4 673	19	108	81	-	27	-	1 004	6
Putnam County	13 505	10 083	215	859	349	175	75	18	1 705	26
Randolph County	11 775	9 423	140	716	249	66	97	38	1 043	3
Ripley County	10 482	7 979	132	560	186	185	270	47	1 121	2
Rush County	7 337	6 030	84	424	162	68	76	-	485	8
St. Joseph County	107 013	81 214	2 902	6 748	4 672	3 395	2 774	2 850	2 458	-
Scott County	9 737	6 983	89	448	236	133	107	6	1 735	-
Shelby County	17 633	13 954	260	1 147	698	337	317	65	855	-
Spencer County	8 333	6 555	70	336	69	44	89	7	1 121	42
Starke County	10 201	8 478	85	288	128	52	58	-	1 112	-
Steuben County	17 337	12 562	165	689	219	186	174	283	3 052	7
Sullivan County	8 804	6 699	30	253	106	75	59	210	1 353	19
Switzerland County	4 226	2 792	43	110	46	21	82	21	1 063	48
Tippecanoe County	58 343	34 214	1 416	5 864	4 155	5 213	2 983	1 914	2 568	16
Tipton County	6 848	5 559	48	361	178	35	48	-	614	5
Union County	3 077	2 379	27	122	17	27	26	36	423	20
Vanderburgh County	76 300	52 732	1 182	6 676	4 595	3 167	2 224	3 239	2 464	21
Vermillion County	7 405	6 114	41	160	58	42	62	134	786	8
Vigo County	45 203	32 494	687	4 419	2 241	532	454	1 620	2 724	32
Wabash County	14 034	10 850	298	973	330	208	93	36	1 246	-
Warren County	3 477	3 011	25	82	23	15	31	-	290	-
Warrick County	20 546	16 341	345	887	529	198	158	207	1 847	34
Washington County	11 191	7 885	106	384	143	43	46	-	2 571	13

Table 18. **Units in Structure: 2000**—Con.

[Data based on a sample (except Tables 65-68). For information on confidentiality protection, coverage, sampling error, and nonsampling error, see Appendix G.
For location of definitions, see "How to Use This Census Report"]

State County Place	Total housing units	Units in structure								
		1 unit, detached	1 unit, attached	2 to 4 units	5 to 9 units	10 to 19 units	20 to 49 units	50 or more units	Mobile home	Boat, RV, van, etc.
COUNTY—Con.										
Wayne County	30 468	22 067	699	3 559	991	691	303	574	1 572	12
Wells County	10 970	8 803	158	570	241	60	88	90	954	6
White County	12 083	9 538	153	536	139	87	25	-	1 605	-
Whitley County	12 545	10 282	114	535	254	114	156	40	1 046	4
PLACE										
Advance town, Boone County	193	165	2	7	-	-	-	-	19	-
Akron town, Fulton County	418	332	2	40	3	11	-	-	30	-
Alamo town, Montgomery County	45	30	-	-	-	-	-	-	15	-
Albany town	1 059	775	-	125	32	19	58	-	50	-
Delaware County (part)	971	687	-	125	32	19	58	-	50	-
Randolph County (part)	88	88	-	-	-	-	-	-	-	-
Albion town, Noble County	904	523	8	119	52	9	-	-	193	-
Alexandria city, Madison County	2 821	2 057	5	507	97	42	5	-	108	-
Alfordsville town, Daviess County	45	29	-	-	-	-	-	-	16	-
Alton town, Crawford County	65	46	-	-	-	-	-	-	19	-
Altona town, DeKalb County	92	73	2	3	6	-	-	-	8	-
Ambia town, Benton County	88	80	-	-	-	-	-	-	8	-
Amboy town, Miami County	155	153	-	-	-	-	-	-	2	-
Amo town, Hendricks County	159	151	-	6	2	-	-	-	-	-
Anderson city, Madison County	27 598	19 167	945	2 998	1 010	681	576	794	1 422	5
Andrews town, Huntington County	536	403	2	44	5	-	-	-	82	-
Angola city, Steuben County	3 003	1 585	74	473	131	166	105	281	188	-
Arcadia town, Hamilton County	610	443	11	87	12	7	-	-	50	-
Argos town, Marshall County	668	490	-	74	14	3	17	-	70	-
Ashley town	450	304	5	34	19	-	36	4	48	-
DeKalb County (part)	315	176	5	32	19	-	36	4	43	-
Steuben County (part)	135	128	-	2	-	-	-	-	5	-
Atlanta town, Hamilton County	282	208	-	28	-	-	-	-	46	-
Attica city, Fountain County	1 566	1 200	6	233	23	10	-	-	94	-
Auburn city, DeKalb County	5 267	3 513	66	507	146	61	172	112	690	-
Aurora city, Dearborn County	1 714	1 108	41	405	60	37	44	-	19	-
Austin town, Scott County	1 949	1 376	27	122	84	25	39	-	276	-
Avilla town, Noble County	823	508	28	61	55	48	7	-	116	-
Avon town, Hendricks County	2 124	1 953	35	54	4	42	19	17	-	-
Bainbridge town, Putnam County	319	253	7	18	12	-	-	-	29	-
Bargersville town, Johnson County	798	657	26	76	10	13	-	-	16	-
Bass Lake CDP, Starke County	1 190	978	15	14	-	-	-	-	183	-
Batesville city	2 340	1 735	45	222	131	66	114	22	5	-
Franklin County (part)	449	438	-	-	11	-	-	-	-	-
Ripley County (part)	1 891	1 297	45	222	120	66	114	22	5	-
Battle Ground town, Tippecanoe County	499	461	2	15	3	18	-	-	-	-
Bedford city, Lawrence County	6 666	4 991	98	760	180	63	140	266	168	-
Beech Grove city, Marion County	6 314	3 768	404	353	753	759	93	159	25	-
Berne city, Adams County	1 723	1 155	27	128	64	124	35	115	75	-
Bethany town, Morgan County	30	30	-	-	-	-	-	-	-	-
Beverly Shores town, Porter County	529	498	2	21	-	-	-	-	8	-
Bicknell city, Knox County	1 586	1 231	14	136	37	-	-	-	168	-
Birdseye town, Dubois County	222	131	-	5	14	-	15	3	54	-
Bloomfield town, Greene County	1 259	843	-	95	107	12	20	60	122	-
Bloomingdale town, Parke County	150	135	-	-	-	-	-	-	15	-
Bloomington city, Monroe County	28 359	10 515	1 661	3 435	4 059	3 862	1 699	2 140	968	20
Blountsville town, Henry County	55	42	-	-	-	-	-	-	13	-
Bluffton city, Wells County	4 232	2 891	100	420	178	30	58	90	459	6
Boonville city, Warrick County	2 941	2 170	41	205	62	51	96	-	307	9
Borden town, Clark County	378	306	-	26	3	5	-	-	38	-
Boston town, Wayne County	73	73	-	-	-	-	-	-	-	-
Boswell town, Benton County	365	322	2	11	7	10	-	-	13	-
Bourbon town, Marshall County	702	584	2	85	8	2	15	-	6	-
Brazil city, Clay County	3 793	2 696	41	324	96	45	29	242	320	-
Bremen town, Marshall County	1 799	1 294	52	199	83	14	122	6	29	-
Bright CDP, Dearborn County	1 848	1 650	10	23	119	-	-	-	46	-
Bristol town, Elkhart County	559	368	6	41	37	35	53	9	10	-
Brook town, Newton County	414	373	2	13	6	16	-	-	4	-
Brooklyn town, Morgan County	595	507	16	41	6	23	-	-	2	-
Brooksburg town, Jefferson County	39	37	-	-	-	-	-	-	2	-
Brookston town, White County	718	608	4	74	-	2	-	-	30	-
Brookville town, Franklin County	1 268	759	25	209	37	18	12	58	150	-
Brownsburg town, Hendricks County	5 549	4 407	348	336	219	161	41	-	37	-
Brownstown town, Jackson County	1 244	779	12	73	56	11	38	7	268	-
Bruceville town, Knox County	219	174	-	3	-	-	-	-	42	-
Bryant town, Jay County	122	111	-	-	-	-	-	-	11	-
Buffalo CDP, White County	567	453	-	-	-	-	-	-	114	-
Bunker Hill town, Miami County	428	278	3	19	24	-	3	-	101	-
Burket town, Kosciusko County	76	60	-	-	-	-	-	-	16	-
Burlington town, Carroll County	208	169	-	21	-	6	-	-	12	-
Burnettsville town, White County	158	143	-	1	2	-	-	-	12	-
Burns Harbor town, Porter County	330	237	-	-	-	-	-	-	93	-
Butler city, DeKalb County	1 074	762	17	131	39	-	-	4	121	-
Cadiz town, Henry County	60	50	-	6	-	-	-	-	4	-
Cambridge City town, Wayne County	960	715	4	124	68	12	15	-	22	-
Camden town, Carroll County	253	207	-	21	7	-	4	-	14	-
Campbellsburg town, Washington County	268	183	-	12	4	18	-	-	51	-
Cannelburg town, Daviess County	46	39	1	-	-	-	-	-	6	-
Cannelton city, Perry County	574	385	7	62	8	3	13	-	89	7
Carbon town, Clay County	138	107	-	-	-	-	-	-	31	-

Table 18. **Units in Structure: 2000**—Con.

[Data based on a sample (except Tables 65-68). For information on confidentiality protection, coverage, sampling error, and nonsampling error, see Appendix G.
For location of definitions, see "How to Use This Census Report"]

State County Place	Total housing units	Units in structure								
		1 unit, detached	1 unit, attached	2 to 4 units	5 to 9 units	10 to 19 units	20 to 49 units	50 or more units	Mobile home	Boat, RV, van, etc.
PLACE—Con.										
Carlisle town, Sullivan County	322	263	3	15	-	12	-	-	29	-
Carmel city, Hamilton County	14 168	10 844	524	689	1 200	480	83	332	16	-
Carthage town, Rush County	386	279	5	46	15	18	2	-	21	-
Cayuga town, Vermillion County	524	420	4	3	-	-	-	-	97	-
Cedar Grove town, Franklin County	80	62	-	16	-	-	-	-	2	-
Cedar Lake town, Lake County	3 650	3 043	60	246	141	52	15	-	93	-
Center Point town, Clay County	122	98	-	-	-	18	-	-	6	-
Centerville town, Wayne County	1 020	880	9	42	58	11	-	20	-	-
Chalmers town, White County	188	166	2	12	6	-	-	-	2	-
Chandler town, Warrick County	1 216	898	-	49	28	-	-	-	241	-
Charlestown city, Clark County	2 564	1 559	132	626	61	-	35	7	144	-
Chesterfield town	1 398	1 082	11	59	32	13	23	-	178	-
Delaware County (part)	5	3	-	-	-	-	-	-	2	-
Madison County (part)	1 393	1 079	11	59	32	13	23	-	176	-
Chesterton town, Porter County	4 186	2 796	262	599	195	248	-	76	10	-
Chrisney town, Spencer County	241	188	-	31	-	-	5	-	17	-
Churubusco town, Whitley County	700	574	4	72	6	-	-	-	40	4
Cicero town, Hamilton County	1 700	1 319	28	64	14	25	166	-	84	-
Clarks Hill town, Tippecanoe County	274	187	-	14	9	-	-	-	64	-
Clarksville town, Clark County	9 577	5 464	104	650	676	655	438	708	865	17
Clay City town, Clay County	477	383	2	20	11	-	2	2	57	-
Claypool town, Kosciusko County	126	100	-	8	2	-	-	-	16	-
Clayton town, Hendricks County	289	252	7	18	-	-	-	-	12	-
Clear Lake town, Steuben County	577	555	-	-	-	-	20	-	2	-
Clermont town, Marion County	640	615	17	8	-	-	-	-	-	-
Clifford town, Bartholomew County	120	76	-	17	2	-	-	-	25	-
Clinton city, Vermillion County	2 381	1 876	18	92	34	31	27	134	169	-
Cloverdale town, Putnam County	959	562	4	80	50	5	7	-	251	-
Coatesville town, Hendricks County	204	180	4	6	-	-	-	-	14	-
Colfax town, Clinton County	308	248	-	35	1	-	-	-	24	-
Collegeville CDP, Jasper County	87	83	-	4	-	-	-	-	-	-
Columbia City city, Whitley County	3 225	2 119	87	316	198	89	68	40	308	-
Columbus city, Bartholomew County	17 152	11 547	496	1 613	1 165	552	329	527	923	-
Connersville city, Fayette County	6 968	5 007	208	804	178	91	162	192	326	-
Converse town	546	403	2	43	-	14	32	-	52	-
Grant County (part)	110	59	-	13	-	2	32	-	4	-
Miami County (part)	436	344	2	30	-	12	-	-	48	-
Corunna town, DeKalb County	92	77	-	5	-	-	-	-	10	-
Corydon town, Harrison County	1 315	897	17	211	43	-	36	77	34	-
Country Club Heights town, Madison County	43	41	-	-	-	2	-	-	-	-
Covington city, Fountain County	1 165	965	-	143	13	5	10	-	29	-
Crandall town, Harrison County	73	68	-	2	-	-	-	-	3	-
Crane town, Martin County	111	94	5	6	-	2	-	-	4	-
Crawfordsville city, Montgomery County	6 629	4 139	213	1 138	520	105	106	145	263	-
Cromwell town, Noble County	192	141	-	20	20	2	-	-	9	-
Crothersville town, Jackson County	731	555	4	42	18	2	10	-	100	-
Crown Point city, Lake County	8 069	5 332	750	653	389	417	278	88	162	-
Crows Nest town, Marion County	43	41	2	-	-	-	-	-	-	-
Culver town, Marshall County	926	735	36	44	32	20	26	-	33	-
Cumberland town	2 084	1 520	55	227	155	73	54	-	-	-
Hancock County (part)	1 043	1 043	-	-	-	-	-	-	-	-
Marion County (part)	1 041	477	55	227	155	73	54	-	-	-
Cynthiana town, Posey County	278	199	-	20	17	6	3	-	30	3
Dale town, Spencer County	622	418	2	108	6	-	-	-	88	-
Daleville town, Delaware County	682	564	2	61	12	14	-	-	29	-
Dana town, Vermillion County	288	235	1	16	-	-	-	-	34	2
Danville town, Hendricks County	2 435	1 823	111	260	177	52	-	-	12	-
Darlington town, Montgomery County	374	294	3	35	9	3	-	-	30	-
Darmstadt town, Vanderburgh County	514	503	2	5	-	-	-	-	4	-
Dayton town, Tippecanoe County	429	347	8	64	4	-	-	-	6	-
Decatur city, Adams County	4 237	2 983	86	380	345	238	37	33	135	-
Decker town, Knox County	119	86	-	-	-	-	-	-	33	-
Delphi city, Carroll County	1 236	859	36	200	51	34	-	-	53	3
De Motte town, Jasper County	1 379	872	100	184	52	7	57	48	59	-
Denver town, Miami County	209	193	-	-	-	-	-	-	16	-
Dillsboro town, Dearborn County	601	325	7	120	33	35	32	13	36	-
Dublin town, Wayne County	290	249	5	13	-	-	-	-	23	-
Dugger town, Sullivan County	446	339	-	16	-	-	-	-	91	-
Dune Acres town, Porter County	162	162	-	-	-	-	-	-	-	-
Dunkirk city	1 233	985	9	131	21	-	6	-	81	-
Blackford County (part)	79	72	-	-	2	-	-	-	5	-
Jay County (part)	1 154	913	9	131	19	-	6	-	76	-
Dunlap CDP, Elkhart County	2 097	2 018	40	8	7	-	-	-	24	-
Dunreith town, Henry County	74	62	3	3	-	-	-	-	6	-
Dupont town, Jefferson County	144	110	-	-	-	-	-	-	34	-
Dyer town, Lake County	4 894	4 072	527	71	21	178	9	7	9	-
Earl Park town, Benton County	177	155	-	-	7	-	1	-	14	-
East Chicago city, Lake County	13 261	4 796	886	4 883	1 594	391	254	446	11	-
East Germantown town, Wayne County	97	82	5	-	-	-	-	-	10	-
Eaton town, Delaware County	667	495	3	34	20	-	7	-	108	-
Economy town, Wayne County	80	71	-	-	-	-	-	-	9	-
Edgewood town, Madison County	919	881	4	34	-	-	-	-	-	-
Edinburgh town	1 910	1 270	22	212	161	16	36	-	193	-
Bartholomew County (part)	107	77	-	12	-	-	-	-	18	-
Johnson County (part)	1 785	1 182	22	193	161	16	36	-	175	-
Shelby County (part)	18	11	-	7	-	-	-	-	-	-

Table 18. **Units in Structure: 2000**—Con.

[Data based on a sample (except Tables 65-68). For information on confidentiality protection, coverage, sampling error, and nonsampling error, see Appendix G.
For location of definitions, see "How to Use This Census Report"]

State County Place	Total housing units	Units in structure: 1 unit, detached	1 unit, attached	2 to 4 units	5 to 9 units	10 to 19 units	20 to 49 units	50 or more units	Mobile home	Boat, RV, van, etc.
PLACE—Con.										
Edwardsport town, Knox County	175	171	-	-	-	-	-	-	4	-
Elberfeld town, Warrick County	270	239	-	16	7	6	-	-	2	-
Elizabeth town, Harrison County	67	63	-	4	-	-	-	-	-	-
Elizabethtown town, Bartholomew County	191	99	-	3	-	-	-	-	89	-
Elkhart city, Elkhart County	21 648	11 814	419	3 247	1 595	1 024	886	1 145	1 518	-
Ellettsville town, Monroe County	2 110	1 477	62	195	84	95	40	29	128	-
Elnora town, Daviess County	331	278	-	17	-	-	-	-	36	-
Elwood city	4 122	3 320	64	528	25	-	-	41	144	-
Madison County (part)	4 122	3 320	64	528	25	-	-	41	144	-
Tipton County (part)	-	-	-	-	-	-	-	-	-	-
English town, Crawford County	350	217	8	9	21	1	31	2	61	-
Etna Green town, Kosciusko County	250	163	3	21	-	-	-	-	63	-
Evansville city, Vanderburgh County	57 093	37 170	989	6 404	4 222	2 614	1 937	2 926	831	-
Fairland CDP, Shelby County	480	424	-	42	14	-	-	-	-	-
Fairmount town, Grant County	1 314	986	-	128	19	-	7	-	174	-
Fairview Park town, Vermillion County	690	515	9	46	24	4	19	-	73	-
Farmersburg town, Sullivan County	555	420	5	19	-	11	-	-	100	-
Farmland town, Randolph County	604	509	13	26	26	-	-	-	30	-
Ferdinand town, Dubois County	850	644	11	59	28	16	13	-	79	-
Fillmore town, Putnam County	208	170	4	8	2	-	-	-	24	-
Fishers town, Hamilton County	15 662	11 537	492	318	1 471	1 090	373	295	62	24
Flora town, Carroll County	944	725	10	87	29	9	16	-	68	-
Fort Branch town, Gibson County	1 050	823	5	38	42	25	39	-	78	-
Fortville town, Hancock County	1 438	1 172	27	142	60	37	-	-	-	-
Fort Wayne city, Allen County	90 909	59 525	1 693	9 226	6 018	4 755	2 944	4 280	2 438	30
Fountain City town, Wayne County	306	224	7	39	8	-	-	-	28	-
Fowler town, Benton County	1 014	848	9	75	31	26	21	-	-	4
Fowlerton town, Grant County	120	77	-	3	-	-	-	-	40	-
Francesville town, Pulaski County	387	348	-	13	7	-	-	-	19	-
Francisco town, Gibson County	250	197	2	4	-	-	-	-	47	-
Frankfort city, Clinton County	6 677	4 777	59	879	350	190	34	212	169	7
Franklin city, Johnson County	7 547	4 552	628	953	404	273	55	141	541	-
Frankton town, Madison County	789	592	8	42	-	-	-	-	147	-
Fredericksburg town, Washington County	49	41	-	-	-	-	-	-	8	-
Fremont town, Steuben County	672	449	6	44	-	-	41	2	130	-
French Lick town, Orange County	928	523	14	91	15	31	75	-	179	-
Fulton town, Fulton County	145	128	2	-	-	-	-	-	15	-
Galena CDP, Floyd County	632	605	7	20	-	-	-	-	-	-
Galveston town, Cass County	692	575	3	50	22	-	-	-	42	-
Garrett city, DeKalb County	2 393	1 775	15	283	40	118	-	-	162	-
Gary city, Lake County	43 630	29 139	1 977	5 414	2 092	902	1 113	1 741	1 248	4
Gas City city, Grant County	2 507	2 045	47	215	100	34	-	23	43	-
Gaston town, Delaware County	360	284	3	25	-	-	-	-	48	-
Geneva town, Adams County	628	453	11	66	53	6	14	-	25	-
Gentryville town, Spencer County	100	65	-	-	-	-	-	-	35	-
Georgetown town, Floyd County	837	791	5	10	-	-	-	-	31	-
Georgetown CDP, St. Joseph County	2 336	1 039	221	117	557	132	167	93	10	-
Glenwood town	134	125	-	2	-	-	-	-	7	-
Fayette County (part)	37	31	-	2	-	-	-	-	4	-
Rush County (part)	97	94	-	-	-	-	-	-	3	-
Goodland town, Newton County	480	430	2	19	8	3	16	-	2	-
Goshen city, Elkhart County	11 257	6 304	428	1 673	860	66	135	430	1 361	-
Gosport town, Owen County	295	233	3	14	6	5	-	-	34	-
Grabill town, Allen County	441	317	2	34	7	-	4	-	77	-
Grandview town, Spencer County	285	202	4	3	-	27	6	-	43	-
Granger CDP, St. Joseph County	9 427	9 375	15	24	-	-	-	-	13	-
Greencastle city, Putnam County	3 454	1 998	152	592	255	159	68	18	212	-
Greendale city, Dearborn County	1 879	1 321	42	272	29	25	-	90	100	-
Greenfield city, Hancock County	6 458	4 292	409	815	460	126	40	123	193	-
Greensboro town, Henry County	86	80	-	-	6	-	-	-	-	-
Greensburg city, Decatur County	4 457	3 134	72	491	224	141	110	74	211	-
Greens Fork town, Wayne County	150	145	-	3	-	-	-	-	2	-
Greentown town, Howard County	1 076	864	14	37	17	13	48	12	71	-
Greenville town, Floyd County	245	227	-	2	-	-	-	-	16	-
Greenwood city, Johnson County	15 972	8 636	1 058	1 158	1 472	1 274	749	858	767	-
Griffin town, Posey County	74	64	-	-	-	-	-	-	10	-
Griffith town, Lake County	6 985	4 643	81	406	252	1 053	476	64	10	-
Grissom AFB CDP	1 076	186	573	317	-	-	-	-	-	-
Cass County (part)	-	-	-	-	-	-	-	-	-	-
Miami County (part)	1 076	186	573	317	-	-	-	-	-	-
Gulivoire Park CDP, St. Joseph County	1 256	1 233	8	10	-	-	-	5	-	-
Hagerstown town, Wayne County	850	649	6	124	38	23	-	-	10	-
Hamilton town	709	523	13	31	17	5	11	-	109	-
DeKalb County (part)	126	90	3	15	7	-	11	-	-	-
Steuben County (part)	583	433	10	16	10	5	-	-	109	-
Hamlet town, Starke County	345	242	2	14	10	18	-	-	59	-
Hammond city, Lake County	34 139	23 090	864	4 411	1 732	1 466	1 290	935	351	-
Hanover town, Jefferson County	1 166	813	20	137	24	-	31	-	141	-
Hardinsburg town, Washington County	108	87	-	6	-	-	-	-	15	-
Harmony town, Clay County	245	191	5	4	-	-	22	-	23	-
Hartford City city, Blackford County	3 149	2 445	20	309	46	42	27	13	247	-
Hartsville town, Bartholomew County	150	123	-	8	-	-	-	-	19	-
Haubstadt town, Gibson County	642	503	2	35	9	19	24	-	50	-
Hazleton town, Gibson County	124	84	-	-	-	-	-	-	40	-
Hebron town, Porter County	1 458	1 027	7	157	102	47	33	-	85	-

Table 18. **Units in Structure: 2000**—Con.

[Data based on a sample (except Tables 65-68). For information on confidentiality protection, coverage, sampling error, and nonsampling error, see Appendix G.
For location of definitions, see "How to Use This Census Report"]

State County Place	Total housing units	Units in structure								
		1 unit, detached	1 unit, attached	2 to 4 units	5 to 9 units	10 to 19 units	20 to 49 units	50 or more units	Mobile home	Boat, RV, van, etc.
PLACE—Con.										
Henryville CDP, Clark County	612	474	-	45	28	4	-	-	61	-
Hidden Valley CDP, Dearborn County	1 570	1 492	45	23	-	-	-	-	10	-
Highland town, Lake County	9 925	7 165	621	580	435	565	499	51	9	-
Highland CDP, Vanderburgh County	1 472	1 422	20	9	-	-	21	-	-	-
Hillsboro town, Fountain County	183	169	4	-	3	-	-	-	7	-
Hobart city, Lake County	10 277	8 527	242	410	370	307	234	62	125	-
Holland town, Dubois County	288	228	-	31	-	2	-	-	27	-
Holton town, Ripley County	151	108	-	4	-	-	-	-	39	-
Homecroft town, Marion County	323	323	-	-	-	-	-	-	-	-
Hope town, Bartholomew County	837	685	8	20	21	5	-	-	98	-
Hudson town, Steuben County	244	161	-	19	-	-	-	-	64	-
Huntertown town, Allen County	690	589	10	82	2	-	2	-	5	-
Huntingburg city, Dubois County	2 264	1 584	30	331	110	58	23	5	121	2
Huntington city, Huntington County	7 285	5 297	120	1 051	165	140	75	92	345	-
Hymera town, Sullivan County	383	267	-	7	-	20	-	-	89	-
Indianapolis city, Marion County	357 168	207 803	26 910	32 441	33 362	22 646	11 489	16 650	5 740	127
Clermont town	640	615	17	8	-	-	-	-	-	-
Crows Nest town	43	41	2	-	-	-	-	-	-	-
Cumberland town (part)	1 041	477	55	227	155	73	54	-	-	-
Homecroft town	323	323	-	-	-	-	-	-	-	-
Indianapolis city (balance)	352 748	204 760	26 759	32 161	33 134	22 500	11 363	16 208	5 736	127
Meridian Hills town	682	674	-	8	-	-	-	-	-	-
North Crows Nest town	17	17	-	-	-	-	-	-	-	-
Rocky Ripple town	328	294	17	11	2	-	-	-	4	-
Spring Hill town	62	20	33	9	-	-	-	-	-	-
Warren Park town	991	301	15	17	71	73	72	442	-	-
Williams Creek town	166	166	-	-	-	-	-	-	-	-
Wynnedale town	127	115	12	-	-	-	-	-	-	-
Indianapolis city (balance), Marion County	352 748	204 760	26 759	32 161	33 134	22 500	11 363	16 208	5 736	127
Indian Heights CDP, Howard County	1 279	1 266	6	7	-	-	-	-	-	-
Indian Village town, St. Joseph County	58	54	2	-	-	-	-	-	2	-
Ingalls town, Madison County	472	379	-	16	5	5	-	-	67	-
Jamestown town	389	314	6	15	20	7	-	-	27	-
Boone County (part)	384	311	4	15	20	7	-	-	27	-
Hendricks County (part)	5	3	2	-	-	-	-	-	-	-
Jasonville city, Greene County	1 106	746	8	77	40	5	10	-	220	-
Jasper city, Dubois County	5 164	3 570	164	765	97	361	114	79	14	-
Jeffersonville city, Clark County	12 423	7 816	285	1 505	942	356	278	660	555	26
Jonesboro city, Grant County	816	622	11	63	7	5	-	2	106	-
Jonesville town, Bartholomew County	95	60	2	3	-	-	-	-	30	-
Kempton town, Tipton County	147	117	2	2	-	-	-	-	26	-
Kendallville city, Noble County	4 137	2 518	120	559	227	44	20	177	465	7
Kennard town, Henry County	182	169	-	2	-	-	-	-	11	-
Kentland town, Newton County	797	632	6	83	30	37	-	-	9	-
Kewanna town, Fulton County	293	213	2	10	19	16	-	-	33	-
Kingman town, Fountain County	236	171	-	19	-	-	-	-	46	-
Kingsbury town, LaPorte County	83	78	-	5	-	-	-	-	-	-
Kingsford Heights town, LaPorte County	530	471	22	32	-	-	-	-	5	-
Kirklin town, Clinton County	327	267	-	18	9	-	-	-	30	3
Knightstown town, Henry County	992	784	7	97	60	-	44	-	-	-
Knightsville town, Clay County	237	195	-	-	-	-	-	-	42	-
Knox city, Starke County	1 601	1 297	12	148	78	12	29	-	25	-
Kokomo city, Howard County	22 350	14 831	866	2 309	1 590	666	558	946	584	-
Koontz Lake CDP	933	891	-	8	-	-	-	-	34	-
Marshall County (part)	95	82	-	-	-	-	-	-	13	-
Starke County (part)	838	809	-	8	-	-	-	-	21	-
Kouts town, Porter County	734	639	7	64	4	19	-	-	1	-
Laconia town, Harrison County	14	14	-	-	-	-	-	-	-	-
La Crosse town, LaPorte County	235	216	-	8	-	-	-	-	11	-
Ladoga town, Montgomery County	391	301	25	38	-	-	-	-	27	-
Lafayette city, Tippecanoe County	25 541	15 159	850	3 628	1 914	1 468	1 221	827	464	10
La Fontaine town, Wabash County	386	309	4	32	18	19	-	-	4	-
Lagrange town, LaGrange County	1 236	713	20	166	62	19	59	62	135	-
Lagro town, Wabash County	197	145	-	16	-	-	-	-	36	-
Lake Dalecarlia CDP, Lake County	569	559	-	10	-	-	-	-	-	-
Lakes of the Four Seasons CDP	2 582	2 427	57	93	-	-	-	-	5	-
Lake County (part)	1 348	1 286	57	-	-	-	-	-	5	-
Porter County (part)	1 234	1 141	-	93	-	-	-	-	-	-
Lake Station city, Lake County	5 338	4 260	35	264	27	6	-	-	746	-
Lake Village CDP, Newton County	283	251	-	13	6	-	-	-	13	-
Lakeville town, St. Joseph County	302	214	-	54	19	7	4	-	4	-
Lanesville town, Harrison County	255	216	-	23	2	12	-	-	2	-
La Paz town, Marshall County	226	159	10	26	10	-	-	-	21	-
Lapel town, Madison County	797	671	16	81	2	8	-	-	19	-
La Porte city, LaPorte County	9 616	6 257	181	1 669	323	225	429	168	364	-
Larwill town, Whitley County	118	99	-	12	-	-	-	-	7	-
Laurel town, Franklin County	226	174	2	11	6	-	-	-	33	-
Lawrence city, Marion County	16 280	9 791	588	654	1 095	903	383	362	2 504	-
Lawrenceburg city, Dearborn County	2 181	972	88	304	254	261	191	17	94	-
Leavenworth town, Crawford County	190	111	2	10	2	9	-	-	43	13
Lebanon city, Boone County	6 183	3 989	209	711	488	304	77	50	355	-
Leesburg town, Kosciusko County	234	200	7	19	-	-	-	-	8	-
Leo-Cedarville town, Allen County	931	924	-	5	-	-	-	-	2	-
Lewisville town, Henry County	159	143	-	6	-	-	2	6	2	-
Liberty town, Union County	921	649	22	85	17	27	26	36	55	4
Ligonier city, Noble County	1 534	992	33	217	111	38	24	-	119	-

Table 18. **Units in Structure: 2000**—Con.

[Data based on a sample (except Tables 65-68). For information on confidentiality protection, coverage, sampling error, and nonsampling error, see Appendix G.
For location of definitions, see "How to Use This Census Report"]

State County Place	Total housing units	Units in structure: 1 unit, detached	1 unit, attached	2 to 4 units	5 to 9 units	10 to 19 units	20 to 49 units	50 or more units	Mobile home	Boat, RV, van, etc.
PLACE—Con.										
Linden town, Montgomery County	328	246	3	38	2	8	-	-	31	-
Linton city, Greene County	2 762	1 855	31	141	58	79	15	-	583	-
Little York town, Washington County	73	57	2	-	-	-	-	-	14	-
Livonia town, Washington County	44	32	-	-	-	5	-	-	7	-
Lizton town, Hendricks County	189	114	11	10	4	2	46	-	2	-
Logansport city, Cass County	8 065	5 839	122	1 083	382	122	225	184	108	-
Long Beach town, LaPorte County	1 079	1 056	-	18	5	-	-	-	-	-
Loogootee city, Martin County	1 347	859	11	140	23	-	17	-	297	-
Losantville town, Randolph County	126	102	2	4	3	-	-	-	15	-
Lowell town, Lake County	2 769	2 196	175	267	100	23	8	-	-	-
Lynn town, Randolph County	504	414	7	20	-	-	30	-	33	-
Lynnville town, Warrick County	393	271	2	8	-	5	10	-	87	10
Lyons town, Greene County	319	228	2	25	-	-	-	-	64	-
McCordsville town, Hancock County	397	358	-	12	-	-	-	-	27	-
Mackey town, Gibson County	59	52	2	3	-	-	-	-	2	-
Macy town, Miami County	95	93	-	-	-	-	-	-	2	-
Madison city, Jefferson County	5 638	3 621	299	774	342	260	129	46	167	-
Marengo town, Crawford County	406	249	8	27	13	6	29	-	74	-
Marion city, Grant County	13 793	9 458	352	1 705	518	255	347	759	399	-
Markle town	484	359	6	41	39	6	4	-	29	-
Huntington County (part)	286	244	4	17	-	-	-	-	21	-
Wells County (part)	198	115	2	24	39	6	4	-	8	-
Markleville town, Madison County	178	167	-	7	-	-	-	-	4	-
Marshall town, Parke County	151	127	3	1	-	-	-	-	20	-
Martinsville city, Morgan County	4 903	3 135	73	788	201	136	59	193	318	-
Matthews town, Grant County	251	194	2	-	3	-	-	-	52	-
Mauckport town, Harrison County	53	47	-	-	-	-	-	-	5	1
Mecca town, Parke County	148	98	-	-	-	-	-	-	50	-
Medaryville town, Pulaski County	260	228	-	4	-	-	-	-	28	-
Medora town, Jackson County	263	163	2	2	-	-	-	-	96	-
Mellott town, Fountain County	122	50	-	-	-	-	-	-	72	-
Melody Hill CDP, Vanderburgh County	1 180	1 130	-	39	-	-	-	-	11	-
Memphis CDP, Clark County	169	137	9	9	-	-	-	-	14	-
Mentone town, Kosciusko County	361	275	6	32	3	-	-	-	45	-
Meridian Hills town, Marion County	682	674	-	8	-	-	-	-	-	-
Merom town, Sullivan County	135	109	-	-	-	-	-	-	24	2
Merrillville town, Lake County	12 391	8 454	655	625	539	1 080	458	524	56	-
Mexico CDP, Miami County	443	367	-	-	-	-	-	-	76	-
Michiana Shores town, LaPorte County	327	316	8	-	-	-	-	-	3	-
Michigan City city, LaPorte County	14 220	8 627	380	2 223	899	806	514	267	491	13
Michigantown town, Clinton County	170	131	-	15	-	-	-	-	24	-
Middlebury town, Elkhart County	1 106	806	48	123	5	25	39	4	56	-
Middletown town, Henry County	1 050	709	23	102	29	4	37	-	146	-
Milan town, Ripley County	761	477	9	65	22	24	41	2	121	-
Milford town, Decatur County	51	31	2	-	-	-	-	-	18	-
Milford town, Kosciusko County	635	402	14	86	26	9	-	-	98	-
Millersburg town, Elkhart County	321	271	2	40	-	-	-	-	8	-
Millhousen town, Decatur County	59	57	2	-	-	-	-	-	-	-
Milltown town	424	299	5	23	18	-	4	-	72	3
Crawford County (part)	222	171	-	-	-	-	-	-	48	3
Harrison County (part)	202	128	5	23	18	-	4	-	24	-
Milton town, Wayne County	246	193	-	6	-	-	-	-	47	-
Mishawaka city, St. Joseph County	21 619	11 648	1 001	2 089	1 952	1 476	1 142	871	1 440	-
Mitchell city, Lawrence County	2 102	1 412	48	96	105	57	8	6	370	-
Modoc town, Randolph County	87	71	-	6	-	-	-	-	10	-
Monon town, White County	677	530	2	62	5	-	-	-	78	-
Monroe town, Adams County	289	258	-	24	2	-	-	-	5	-
Monroe City town, Knox County	258	219	-	11	13	2	-	-	13	-
Monroeville town, Allen County	514	369	3	16	2	2	10	-	112	-
Monrovia town, Morgan County	247	217	-	21	-	-	-	-	9	-
Monterey town, Pulaski County	126	94	-	2	-	-	-	-	30	-
Montezuma town, Parke County	535	399	3	6	-	-	-	-	123	4
Montgomery town, Daviess County	168	131	-	10	-	-	-	-	27	-
Monticello city, White County	2 396	1 764	88	291	126	80	18	-	29	-
Montpelier city, Blackford County	907	602	7	120	19	20	2	6	124	7
Mooreland town, Henry County	157	130	2	5	-	-	-	-	20	-
Moores Hill town, Dearborn County	225	150	-	6	4	-	-	-	65	-
Mooresville town, Morgan County	3 653	2 814	123	311	240	31	91	18	25	-
Morgantown town, Morgan County	403	310	3	36	9	18	3	-	24	-
Morocco town, Newton County	511	424	8	48	2	-	-	-	29	-
Morristown town, Shelby County	449	299	-	38	23	13	-	-	76	-
Mount Auburn town, Wayne County	33	27	-	-	-	-	-	-	6	-
Mount Ayr town, Newton County	54	49	-	4	-	-	-	-	1	-
Mount Carmel town, Franklin County	47	36	-	2	-	-	-	-	9	-
Mount Etna town, Huntington County	46	41	2	-	-	-	-	-	3	-
Mount Summit town, Henry County	132	113	1	7	8	-	-	-	3	-
Mount Vernon city, Posey County	3 318	2 502	13	207	192	42	46	82	234	-
Mulberry town, Clinton County	514	411	11	45	7	2	31	2	5	-
Muncie city, Delaware County	30 212	18 820	640	4 570	2 028	1 362	655	448	1 689	-
Munster town, Lake County	8 339	6 597	479	386	290	269	119	172	27	-
Napoleon town, Ripley County	106	79	2	6	-	-	-	-	19	-
Nappanee city	2 576	1 551	61	298	233	66	12	32	323	-
Elkhart County (part)	2 480	1 540	61	213	233	66	12	32	323	-
Kosciusko County (part)	96	11	-	85	-	-	-	-	-	-

Table 18. **Units in Structure: 2000**—Con.

[Data based on a sample (except Tables 65-68). For information on confidentiality protection, coverage, sampling error, and nonsampling error, see Appendix G.
For location of definitions, see "How to Use This Census Report"]

State County Place	Total housing units	Units in structure: 1 unit, detached	1 unit, attached	2 to 4 units	5 to 9 units	10 to 19 units	20 to 49 units	50 or more units	Mobile home	Boat, RV, van, etc.
PLACE—Con.										
Nashville town, Brown County	433	232	11	97	72	8	-	5	8	-
New Albany city, Floyd County	17 058	11 280	153	2 114	1 312	991	405	548	246	9
New Amsterdam town, Harrison County	-	-	-	-	-	-	-	-	-	-
Newberry town, Greene County	107	88	-	-	-	-	-	-	19	-
Newburgh town, Warrick County	1 474	1 028	28	151	68	18	29	19	133	-
New Carlisle town, St. Joseph County	631	516	2	55	15	2	2	-	39	-
New Castle city, Henry County	7 996	5 850	131	980	146	179	134	234	314	28
New Chicago town, Lake County	891	627	24	69	-	16	-	-	155	-
New Harmony town, Posey County	429	347	5	19	4	17	-	-	37	-
New Haven city, Allen County	5 099	3 823	86	217	90	121	72	15	675	-
New Market town, Montgomery County	285	245	4	21	-	-	-	-	15	-
New Middletown town, Harrison County	35	35	-	-	-	-	-	-	-	-
New Palestine town, Hancock County	497	426	21	50	-	-	-	-	-	-
New Paris CDP, Elkhart County	418	380	-	21	-	17	-	-	-	-
New Pekin town, Washington County	580	330	5	52	42	7	14	-	130	-
Newpoint town, Decatur County	118	96	2	7	-	-	-	-	13	-
Newport town, Vermillion County	253	185	-	-	-	-	-	-	68	-
New Richmond town, Montgomery County	151	139	-	2	-	-	-	-	10	-
New Ross town, Montgomery County	145	129	-	5	-	-	-	-	11	-
Newtown town, Fountain County	79	67	-	-	-	-	-	-	12	-
New Washington CDP, Clark County	253	228	-	5	-	-	-	-	20	-
New Whiteland town, Johnson County	1 620	1 598	22	-	-	-	-	-	-	-
Noblesville city, Hamilton County	11 338	8 137	295	907	583	627	179	97	513	-
North Crows Nest town, Marion County	17	17	-	-	-	-	-	-	-	-
North Judson town, Starke County	692	561	7	56	25	14	29	-	-	-
North Liberty town, St. Joseph County	590	467	6	61	48	-	3	5	-	-
North Manchester town, Wabash County	2 327	1 587	113	334	108	20	7	19	139	-
North Salem town, Hendricks County	234	204	5	5	7	5	-	-	8	-
North Terre Haute CDP, Vigo County	1 956	1 324	14	243	99	-	-	-	276	-
North Vernon city, Jennings County	2 909	1 819	51	343	273	51	83	6	283	-
North Webster town, Kosciusko County	604	445	8	60	2	-	-	-	89	-
Norway CDP, White County	222	153	-	15	-	-	7	-	47	-
Oakland City city, Gibson County	1 174	831	-	78	85	-	-	14	166	-
Oak Park CDP, Clark County	2 194	1 831	66	105	144	-	27	13	8	-
Oaktown town, Knox County	289	226	6	4	12	2	2	-	37	-
Odon town, Daviess County	677	506	13	21	30	12	41	-	54	-
Ogden Dunes town, Porter County	626	618	5	3	-	-	-	-	-	-
Oldenburg town, Franklin County	226	156	3	29	6	2	28	-	2	-
Onward town, Cass County	25	9	-	-	-	-	-	-	16	-
Oolitic town, Lawrence County	561	418	-	35	79	2	-	2	25	-
Orestes town, Madison County	158	134	2	-	-	-	-	-	22	-
Orland town, Steuben County	155	124	-	12	3	9	-	-	7	-
Orleans town, Orange County	1 011	698	6	112	-	-	33	-	162	-
Osceola town, St. Joseph County	711	685	11	13	2	-	-	-	-	-
Osgood town, Ripley County	738	500	1	63	11	6	50	-	107	-
Ossian town, Wells County	1 177	938	36	86	18	24	26	-	49	-
Otterbein town	511	421	10	50	-	2	2	-	26	-
Benton County (part)	388	306	8	46	-	2	2	-	24	-
Tippecanoe County (part)	123	115	2	4	-	-	-	-	2	-
Owensville town, Gibson County	553	385	-	10	8	2	31	4	113	-
Oxford town, Benton County	521	454	5	9	15	-	16	-	22	-
Palmyra town, Harrison County	261	234	4	7	-	-	-	-	16	-
Paoli town, Orange County	1 687	1 080	18	72	49	78	38	-	345	7
Paragon town, Morgan County	264	188	3	23	-	-	-	-	50	-
Parker City town, Randolph County	614	499	5	22	-	12	-	-	76	-
Patoka town, Gibson County	353	193	2	-	-	-	-	-	158	-
Patriot town, Switzerland County	108	67	-	-	6	-	-	-	25	10
Pendleton town, Madison County	1 527	1 098	-	125	-	85	23	137	59	-
Pennville town, Jay County	320	207	2	25	10	12	-	-	64	-
Perrysville town, Vermillion County	211	179	3	1	-	-	-	-	28	-
Peru city, Miami County	5 915	4 101	65	724	122	65	-	117	721	-
Petersburg city, Pike County	1 229	848	4	104	57	9	54	-	149	4
Pierceton town, Kosciusko County	260	220	-	30	4	-	-	-	6	-
Pine Village town, Warren County	114	89	2	16	2	-	-	-	5	-
Pittsboro town, Hendricks County	644	542	27	52	18	2	-	-	3	-
Plainfield town, Hendricks County	7 512	4 850	377	559	289	611	238	102	486	-
Plainville town, Daviess County	234	199	-	21	-	-	-	-	14	-
Plymouth city, Marshall County	4 072	2 367	36	602	185	170	148	20	544	-
Poneto town, Wells County	82	80	-	-	-	-	-	-	2	-
Portage city, Porter County	13 332	8 136	367	1 326	685	612	220	-	1 977	9
Porter town, Porter County	2 001	1 557	69	182	89	49	55	-	-	-
Portland city, Jay County	2 915	2 340	31	287	116	21	50	11	59	-
Poseyville town, Posey County	495	390	2	21	-	24	-	-	58	-
Pottawattamie Park town, LaPorte County	130	130	-	-	-	-	-	-	-	-
Princes Lakes town, Johnson County	700	673	3	3	-	-	-	-	21	-
Princeton city, Gibson County	3 745	2 665	51	278	258	101	53	53	286	-
Redkey town, Jay County	634	517	4	31	8	19	6	-	49	-
Remington town, Jasper County	612	507	4	41	4	20	27	-	9	-
Rensselaer city, Jasper County	2 329	1 756	78	262	115	52	25	8	33	-
Reynolds town, White County	214	162	2	6	-	3	-	-	41	-
Richmond city, Wayne County	17 717	11 163	638	3 082	784	628	288	552	572	10
Ridgeville town, Randolph County	359	283	4	15	-	-	-	-	57	-
Riley town, Vigo County	77	54	-	3	-	-	-	-	20	-
Rising Sun city, Ohio County	1 102	687	22	159	34	28	53	4	115	-
River Forest town, Madison County	9	9	-	-	-	-	-	-	-	-
Roachdale town, Putnam County	417	317	-	49	2	3	-	-	43	3
Roann town, Wabash County	178	157	3	-	12	-	-	-	6	-
Roanoke town, Huntington County	633	501	4	27	2	17	15	-	67	-
Rochester city, Fulton County	3 179	2 214	36	346	175	20	46	54	288	-

Table 18. **Units in Structure: 2000**—Con.

[Data based on a sample (except Tables 65-68). For information on confidentiality protection, coverage, sampling error, and nonsampling error, see Appendix G.
For location of definitions, see "How to Use This Census Report"]

State County Place	Total housing units	Units in structure: 1 unit, detached	1 unit, attached	2 to 4 units	5 to 9 units	10 to 19 units	20 to 49 units	50 or more units	Mobile home	Boat, RV, van, etc.
PLACE—Con.										
Rockport city, Spencer County	1 040	716	17	100	12	-	75	7	113	-
Rockville town, Parke County	1 397	989	11	141	54	24	25	67	86	-
Rocky Ripple town, Marion County	328	294	17	11	2	-	-	-	4	-
Rome City town, Noble County	847	714	2	28	8	16	24	-	55	-
Rosedale town, Parke County	323	261	-	11	2	10	-	1	38	-
Roseland town, St. Joseph County	340	290	-	12	34	2	-	2	-	-
Roselawn CDP	1 332	1 066	9	5	-	-	-	-	252	-
Jasper County (part)	513	308	9	-	-	-	-	-	196	-
Newton County (part)	819	758	-	5	-	-	-	-	56	-
Rossville town, Clinton County	600	495	5	50	2	-	-	-	48	-
Royal Center town, Cass County	364	321	2	6	-	12	-	-	23	-
Rushville city, Rush County	2 554	1 892	21	347	138	34	74	-	48	-
Russellville town, Putnam County	151	121	-	9	7	-	-	-	14	-
Russiaville town, Howard County	454	369	4	35	-	4	3	-	39	-
St. Joe town, DeKalb County	187	150	-	15	-	-	-	-	22	-
St. John town, Lake County	2 832	2 544	180	108	-	-	-	-	-	-
St. Leon town, Dearborn County	136	120	-	-	-	-	-	-	16	-
St. Paul town	401	287	2	34	7	-	2	-	69	-
Decatur County (part)	224	180	2	28	7	-	2	-	5	-
Shelby County (part)	177	107	-	6	-	-	-	-	64	-
Salamonia town, Jay County	58	52	2	2	-	-	-	-	2	-
Salem city, Washington County	2 684	1 941	18	260	82	13	24	-	346	-
Saltillo town, Washington County	56	32	-	-	-	-	-	-	24	-
Sandborn town, Knox County	208	195	-	-	-	-	-	-	13	-
San Pierre CDP, Starke County	90	90	-	-	-	-	-	-	-	-
Santa Claus town, Spencer County	825	769	17	35	-	-	-	-	4	-
Saratoga town, Randolph County	129	102	-	11	3	-	-	-	13	-
Schererville town, Lake County	9 996	5 484	1 655	789	487	944	563	74	-	-
Schneider town, Lake County	135	127	3	3	-	-	-	-	2	-
Scottsburg city, Scott County	2 858	1 821	24	241	152	83	68	6	463	-
Seelyville town, Vigo County	513	334	5	30	19	-	-	-	125	-
Sellersburg town, Clark County	2 549	1 865	8	77	43	-	18	-	538	-
Selma town, Delaware County	361	316	5	17	8	8	-	-	7	-
Seymour city, Jackson County	7 712	4 943	136	579	449	268	295	44	980	18
Shadeland town, Tippecanoe County	677	582	-	-	-	-	-	-	95	-
Shamrock Lakes town, Blackford County	60	56	3	1	-	-	-	-	-	-
Sharpsville town, Tipton County	235	206	-	2	-	-	-	-	27	-
Shelburn town, Sullivan County	594	404	2	29	17	2	-	-	138	2
Shelbyville city, Shelby County	7 835	5 044	176	945	634	318	273	65	380	-
Sheridan town, Hamilton County	940	692	53	90	-	7	-	-	98	-
Shipshewana town, LaGrange County	253	150	11	34	34	11	7	-	6	-
Shirley town	340	292	5	14	12	-	-	-	17	-
Hancock County (part)	270	241	5	9	-	-	-	-	15	-
Henry County (part)	70	51	-	5	12	-	-	-	2	-
Shoals town, Martin County	428	215	6	32	14	12	3	-	146	-
Sidney town, Kosciusko County	73	58	-	11	-	-	-	-	4	-
Silver Lake town, Kosciusko County	227	175	5	10	-	-	-	-	37	-
Simonton Lake CDP, Elkhart County	1 577	1 464	57	46	10	-	-	-	-	-
Somerville town, Gibson County	130	106	-	-	-	2	-	-	22	-
South Bend city, St. Joseph County	46 230	33 606	1 494	4 005	1 893	1 638	1 388	1 853	353	-
South Haven CDP, Porter County	1 979	1 731	10	8	107	68	-	46	9	-
Southport city, Marion County	819	651	69	36	16	-	35	7	5	-
South Whitley town, Whitley County	790	543	15	104	27	-	11	-	90	-
Speedway town, Marion County	6 602	3 146	240	752	1 046	669	387	280	82	-
Spencer town, Owen County	1 169	745	43	129	5	31	33	-	183	-
Spiceland town, Henry County	333	307	2	15	4	-	-	-	5	-
Spring Grove town, Wayne County	138	132	-	4	-	-	-	-	-	2
Spring Hill town, Marion County	62	20	33	9	-	-	-	-	-	-
Spring Lake town, Hancock County	105	100	2	3	-	-	-	-	-	-
Springport town, Henry County	66	54	-	9	-	-	-	-	3	-
Spurgeon town, Pike County	102	85	2	4	-	-	-	-	11	-
Star City CDP, Pulaski County	137	109	-	-	-	-	-	-	28	-
State Line City town, Warren County	54	47	-	-	-	-	-	-	7	-
Staunton town, Clay County	219	166	4	-	-	-	-	-	49	-
Stilesville town, Hendricks County	130	121	-	3	-	2	-	-	4	-
Stinesville town, Monroe County	96	63	3	-	11	3	-	-	16	-
Straughn town, Henry County	110	104	2	4	-	-	-	-	-	-
Sullivan city, Sullivan County	2 297	1 609	-	154	61	20	59	210	177	7
Sulphur Springs town, Henry County	155	142	-	7	-	-	-	-	3	3
Summitville town, Madison County	447	371	2	11	12	5	7	-	39	-
Sunman town, Ripley County	339	167	5	20	22	13	43	-	69	-
Swayzee town, Grant County	406	345	5	11	-	-	-	-	45	-
Sweetser town, Grant County	394	340	-	34	10	-	-	-	10	-
Switz City town, Greene County	140	103	2	-	17	-	2	-	16	-
Syracuse town, Kosciusko County	1 375	896	23	191	81	7	-	21	156	-
Taylorsville CDP, Bartholomew County	356	298	-	-	46	12	-	-	-	-
Tell City city, Perry County	3 661	2 691	16	225	144	76	100	122	281	6
Tennyson town, Warrick County	107	64	-	10	-	-	-	-	33	-
Terre Haute city, Vigo County	25 604	17 748	480	3 369	1 608	366	350	1 387	296	-
Thorntown town, Boone County	637	470	4	29	35	2	-	-	97	-
Tipton city, Tipton County	2 363	1 597	23	339	151	31	-	-	222	-
Topeka town, LaGrange County	474	264	8	42	69	11	16	-	64	-
Town of Pines town, Porter County	354	298	4	18	6	-	-	-	28	-
Trafalgar town, Johnson County	285	243	-	12	2	17	-	-	11	-
Trail Creek town, LaPorte County	963	946	-	17	-	-	-	-	-	-
Tri-Lakes CDP, Whitley County	1 656	1 622	-	6	-	-	-	-	28	-
Troy town, Perry County	203	118	-	19	-	-	-	3	63	-

Table 18. **Units in Structure: 2000**—Con.

[Data based on a sample (except Tables 65-68). For information on confidentiality protection, coverage, sampling error, and nonsampling error, see Appendix G.
For location of definitions, see "How to Use This Census Report"]

State County Place	Total housing units	Units in structure								
		1 unit, detached	1 unit, attached	2 to 4 units	5 to 9 units	10 to 19 units	20 to 49 units	50 or more units	Mobile home	Boat, RV, van, etc.
PLACE—Con.										
Ulen town, Boone County	48	48	-	-	-	-	-	-	-	-
Union City city, Randolph County	1 748	1 177	36	266	106	35	41	-	87	-
Uniondale town, Wells County	109	100	2	2	-	-	-	-	5	-
Universal town, Vermillion County	216	164	-	-	-	-	-	-	52	-
Upland town, Grant County	838	639	30	72	17	37	20	3	20	-
Utica town, Clark County	283	224	-	18	-	-	-	-	41	-
Valparaiso city, Porter County	11 659	6 172	578	1 696	1 135	994	710	293	81	-
Van Buren town, Grant County	399	333	7	9	4	8	-	-	38	-
Veedersburg town, Fountain County	997	796	4	35	22	3	21	-	116	-
Vera Cruz town, Wells County	24	21	-	3	-	-	-	-	-	-
Vernon town, Jennings County	132	99	10	14	-	-	-	-	9	-
Versailles town, Ripley County	807	529	16	116	7	39	22	5	71	2
Vevay town, Switzerland County	810	548	12	101	40	21	49	4	35	-
Vincennes city, Knox County	8 510	5 649	183	1 357	306	254	218	206	337	-
Wabash city, Wabash County	5 146	3 809	161	565	183	163	86	17	162	-
Wakarusa town, Elkhart County	616	481	5	55	14	2	-	-	59	-
Walkerton town, St. Joseph County	868	662	41	128	14	19	-	4	-	-
Wallace town, Fountain County	39	35	-	-	-	-	-	-	4	-
Walton town, Cass County	432	349	6	49	3	-	3	-	22	-
Wanatah town, LaPorte County	404	372	10	13	4	-	-	-	5	-
Warren town, Huntington County	575	448	7	31	8	4	-	-	77	-
Warren Park town, Marion County	991	301	15	17	71	73	72	442	-	-
Warsaw city, Kosciusko County	5 092	3 323	101	691	242	131	191	215	198	-
Washington city, Daviess County	5 082	3 705	73	435	145	80	71	155	418	-
Waterloo town, DeKalb County	904	597	6	95	29	22	22	2	131	-
Waveland town, Montgomery County	190	172	3	6	-	-	-	-	9	-
Waynetown town, Montgomery County	411	358	2	7	14	6	2	-	22	-
West Baden Springs town, Orange County	306	205	2	5	3	4	14	-	73	-
West College Corner town, Union County	269	166	-	23	-	-	-	-	80	-
Westfield town, Hamilton County	3 619	2 352	38	109	429	289	8	183	211	-
West Harrison town, Dearborn County	151	64	-	36	10	18	-	-	23	-
West Lafayette city, Tippecanoe County	10 809	3 977	242	885	1 362	2 060	1 432	843	8	-
West Lebanon town, Warren County	329	279	-	17	3	1	-	-	29	-
Westport town, Decatur County	662	498	9	18	66	11	-	-	60	-
West Terre Haute town, Vigo County	1 050	775	-	11	4	-	-	-	260	-
Westville town, LaPorte County	969	353	10	41	5	-	-	-	560	-
Wheatfield town, Jasper County	291	231	2	33	2	-	-	-	23	-
Wheatland town, Knox County	233	184	2	8	-	1	-	-	38	-
Whiteland town, Johnson County	1 378	1 295	61	-	22	-	-	-	-	-
Whitestown town, Boone County	209	204	3	2	-	-	-	-	-	-
Whitewater town, Wayne County	28	24	-	-	4	-	-	-	-	-
Whiting city, Lake County	2 313	1 111	29	967	159	47	-	-	-	-
Wilkinson town, Hancock County	187	172	-	11	-	-	-	-	4	-
Williams Creek town, Marion County	166	166	-	-	-	-	-	-	-	-
Williamsport town, Warren County	821	658	3	49	11	7	31	-	62	-
Winamac town, Pulaski County	1 091	835	12	65	67	-	27	-	85	-
Winchester city, Randolph County	2 369	1 705	24	309	111	14	21	38	147	-
Windfall City town, Tipton County	335	252	6	4	12	-	-	-	61	-
Winfield town, Lake County	776	648	94	34	-	-	-	-	-	-
Wingate town, Montgomery County	148	107	-	3	18	3	-	-	17	-
Winona Lake town, Kosciusko County	1 498	1 044	7	276	45	7	14	7	98	-
Winslow town, Pike County	408	328	4	4	6	-	-	-	66	-
Wolcott town, White County	434	391	11	26	-	2	-	-	4	-
Wolcottville town	364	209	4	21	16	25	12	-	77	-
LaGrange County (part)	207	122	4	19	16	25	12	-	9	-
Noble County (part)	157	87	-	2	-	-	-	-	68	-
Woodburn city, Allen County	615	448	6	19	18	4	3	-	117	-
Woodlawn Heights town, Madison County	28	28	-	-	-	-	-	-	-	-
Worthington town, Greene County	720	505	2	36	26	4	1	-	146	-
Wynnedale town, Marion County	127	115	12	-	-	-	-	-	-	-
Yeoman town, Carroll County	47	44	-	3	-	-	-	-	-	-
Yorktown town, Delaware County	1 915	1 533	106	115	86	22	10	-	43	-
Zanesville town	235	192	-	-	-	-	-	-	43	-
Allen County (part)	34	30	-	-	-	-	-	-	4	-
Wells County (part)	201	162	-	-	-	-	-	-	39	-
Zionsville town, Boone County	3 029	2 451	125	237	114	50	16	-	36	-

Table 19. **Physical Housing Characteristics: 2000**

[Data based on a sample (except Tables 65-68). For information on confidentiality protection, coverage, sampling error, and nonsampling error, see Appendix G.
For location of definitions, see "How to Use This Census Report"]

State County County Subdivision Place	Total housing units	Year structure built			Rooms			No bedrooms or 1 bedroom	Lacking complete plumbing facilities	Lacking complete kitchen facilities
		1995 to March 2000	1939 or earlier	Median	1 or 2	6 or more	Median			
The State	**2 532 319**	**258 922**	**512 757**	**1 966**	**88 389**	**1 285 251**	**5.5**	**301 226**	**19 761**	**25 066**
Adams County	12 404	958	3 788	1 963	311	7 339	6.0	1 068	683	788
Blue Creek township	286	38	120	1 950	-	227	6.3	13	59	51
French township	253	24	90	1 959	-	206	7.2	24	20	20
Hartford township	254	6	151	1940-	-	171	6.6	-	31	31
Jefferson township	229	19	129	1940-	-	158	6.8	-	68	68
Kirkland township	285	6	108	1 965	-	239	7.3	6	6	6
Monroe township	1 415	94	596	1 949	20	978	6.4	85	242	229
Berne city (part)	653	23	272	1 945	12	401	6.1	38	6	-
Monroe town (part)	223	10	91	1 955	4	163	6.2	13	3	3
Preble township	388	7	144	1 957	-	318	6.6	-	-	-
Root township	1 677	202	221	1 977	21	1 026	6.0	41	-	-
Decatur city (part)	582	63	32	1 978	21	309	5.6	28	-	-
St. Marys township	463	38	176	1 958	-	320	6.4	14	6	6
Union township	355	35	116	1 971	-	251	6.7	11	-	-
Wabash township	2 271	170	596	1 968	163	1 064	5.3	416	237	339
Berne city (part)	1 070	63	227	1 971	143	450	5.0	265	-	102
Geneva town	628	35	190	1 962	12	292	5.3	87	-	-
Washington township	4 528	319	1 341	1 960	107	2 381	5.6	458	14	38
Decatur city (part)	3 655	232	1 222	1 955	83	1 908	5.6	393	8	24
Monroe town (part)	66	-	15	1 957	-	41	5.8	-	-	-
Allen County	138 905	13 483	22 975	1 968	5 523	78 845	5.8	17 975	896	1 196
Aboite township	10 953	2 599	227	1 987	257	8 737	7.3	614	14	126
Fort Wayne city (part)	-	-	-	-	-	-	-	-	-	-
Adams township	13 123	589	897	1 966	554	6 831	5.6	1 940	55	81
Fort Wayne city (part)	7 274	72	258	1 967	426	3 449	5.4	1 487	42	51
New Haven city (part)	5 024	487	487	1 965	128	2 835	5.7	438	6	23
Cedar Creek township	3 418	802	314	1 982	37	2 699	7.0	95	77	73
Grabill town	441	73	56	1 981	2	233	5.6	30	-	3
Leo-Cedarville town	931	256	114	1 974	11	794	6.9	16	-	-
Eel River township	1 053	193	177	1 974	8	809	6.3	24	5	5
Jackson township	166	7	93	1940-	-	123	6.9	7	-	-
Jefferson township	760	107	186	1 964	-	609	6.5	6	-	-
New Haven city (part)	75	56	8	1 996	-	48	6.4	-	-	-
Lafayette township	1 078	190	190	1 974	-	733	6.3	7	2	-
Zanesville town (part)	34	2	17	1 945	-	26	6.7	2	2	-
Lake township	802	69	215	1 958	6	557	6.2	48	-	-
Madison township	657	58	215	1 963	23	521	6.9	23	11	5
Marion township	1 492	132	186	1 973	7	903	6.0	35	-	-
Maumee township	983	55	274	1 968	7	628	6.0	28	9	13
Woodburn city	615	41	103	1 977	7	317	5.6	21	-	-
Milan township	1 029	85	246	1 970	-	937	7.2	4	114	90
Monroe township	773	57	301	1 955	-	449	5.8	32	13	2
Monroeville town	514	57	170	1 959	-	248	5.4	32	7	2
Perry township	6 216	1 995	316	1 988	17	5 266	7.4	109	23	-
Huntertown town	690	116	99	1 975	11	409	5.8	30	-	-
Pleasant township	1 215	60	225	1 971	-	937	6.3	5	13	19
Fort Wayne city (part)	17	-	7	1 943	-	12	6.2	-	7	7
St. Joseph township	28 451	3 138	463	1 975	1 094	17 160	6.0	3 470	72	167
Fort Wayne city (part)	23 949	1 063	345	1 973	1 047	14 797	6.1	3 092	51	146
Scipio township	153	12	58	1 963	-	113	6.2	-	-	-
Springfield township	1 130	135	333	1 968	-	807	6.5	33	121	102
Washington township	14 622	1 848	559	1 977	734	6 730	5.3	2 087	31	29
Fort Wayne city (part)	9 659	592	293	1 975	601	3 790	5.0	1 782	13	29
Wayne township	50 831	1 352	17 500	1 950	2 779	23 296	5.3	9 408	336	484
Fort Wayne city (part)	50 010	1 232	17 401	1 950	2 714	22 762	5.3	9 322	336	453
Bartholomew County	29 853	3 449	4 511	1 969	861	15 394	5.6	2 664	135	275
Camp Atterbury UT	-	-	-	-	-	-	-	-	-	-
Clay township	1 189	207	87	1 971	32	713	5.9	61	6	18
Columbus city (part)	122	115	-	1 997	-	92	6.4	-	-	-
Clifty township	442	52	66	1 970	-	278	6.0	12	-	-
Columbus township	18 134	1 883	2 847	1 967	752	8 461	5.4	2 339	53	193
Columbus city (part)	16 643	1 686	2 643	1 967	752	7 639	5.3	2 281	48	188
Flat Rock township	580	20	137	1 970	2	391	6.1	5	2	2
Clifford town	120	2	31	1 959	2	43	5.0	5	2	2
Columbus city (part)	-	-	-	-	-	-	-	-	-	-
German township	2 770	675	195	1 981	31	1 261	5.4	89	11	11
Columbus city (part)	-	-	-	-	-	-	-	-	-	-
Edinburgh town (part)	107	23	9	1 985	-	27	5.1	-	-	-
Taylorsville CDP	356	8	62	1 964	20	192	5.6	41	-	-
Harrison township	1 349	178	110	1 975	6	1 010	7.0	29	18	24
Columbus city (part)	178	91	9	1 995	-	157	7.4	5	-	-
Haw Creek township	1 544	74	511	1 963	11	788	5.5	58	-	-
Hartsville town	150	-	61	1 948	-	77	5.6	5	-	-
Hope town	837	51	296	1 961	-	355	5.3	42	-	-
Jackson township	351	26	26	1 969	-	217	5.8	-	-	-
Ohio township	684	80	92	1 972	9	455	6.2	22	20	-
Rock Creek township	507	34	132	1 964	-	393	6.6	-	-	-
Sand Creek township	845	85	142	1 972	16	546	5.9	32	12	25
Elizabethtown town	191	19	44	1 970	5	67	5.1	12	12	25
Wayne township	1 458	135	166	1 965	2	881	5.8	17	13	2
Columbus city (part)	209	85	-	1 994	-	115	5.6	-	-	-
Jonesville town	95	7	37	1 956	-	45	5.4	7	5	-
Benton County	3 818	162	1 643	1 947	48	2 542	6.3	280	53	53
Bolivar township	537	39	191	1 958	2	331	6.1	33	-	-
Otterbein town (part)	388	18	140	1 955	2	229	5.9	25	-	-
Center township	1 157	41	417	1 950	31	665	5.9	139	8	10
Fowler town	1 014	28	346	1 950	31	562	5.8	139	-	10
Gilboa township	82	-	49	1940-	-	80	7.6	-	-	-
Grant township	475	12	246	1940-	4	336	6.4	20	7	5
Boswell town	365	12	176	1 942	4	249	6.2	13	7	5
Hickory Grove township	186	-	114	1940-	-	139	6.7	7	6	10
Ambia town	88	-	48	1940-	-	57	6.1	-	3	7
Oak Grove township	673	41	279	1 952	11	439	6.1	55	6	10
Oxford town	521	20	213	1 952	11	330	6.1	44	6	10

Table 19. **Physical Housing Characteristics: 2000**—Con.

[Data based on a sample (except Tables 65-68). For information on confidentiality protection, coverage, sampling error, and nonsampling error, see Appendix G.
For location of definitions, see "How to Use This Census Report"]

State County County Subdivision Place	Total housing units	Year structure built			Rooms			No bedrooms or 1 bedroom	Lacking complete plumbing facilities	Lacking complete kitchen facilities
		1995 to March 2000	1939 or earlier	Median	1 or 2	6 or more	Median			
Benton County—Con.										
Parish Grove township	121	-	65	1940-	-	107	6.6	-	5	11
Pine township	105	14	18	1 970	-	93	6.9	5	7	7
Richland township	263	2	128	1 941	-	178	6.5	7	-	-
Earl Park town	177	2	85	1 941	-	103	6.0	7	-	-
Union township	143	13	82	1940-	-	112	6.9	14	14	-
York township	76	-	54	1940-	-	62	7.9	-	-	-
Blackford County	6 155	368	2 369	1 954	122	3 390	5.7	508	61	74
Harrison township	1 335	55	604	1 946	20	733	5.7	130	19	23
Montpelier city	907	37	372	1 952	20	423	5.4	121	19	20
Jackson township	586	61	262	1 946	6	387	6.1	31	14	7
Dunkirk city (part)	79	5	38	1 941	-	60	6.1	5	-	-
Licking township	3 867	235	1 338	1 956	96	2 020	5.6	341	28	44
Hartford City city	3 149	131	1 143	1 954	96	1 560	5.5	328	28	44
Shamrock Lakes town	60	2	-	1 967	-	47	6.7	-	-	-
Washington township	367	17	165	1 948	-	250	6.5	6	-	-
Boone County	17 929	2 529	4 517	1 971	168	11 370	6.1	1 560	92	95
Center township	7 208	905	1 967	1 967	146	3 421	5.4	1 100	53	47
Lebanon city	6 183	811	1 700	1 967	137	2 615	5.2	1 080	53	47
Ulen town	48	-	25	1940-	-	48	9.0+	-	-	-
Clinton township	302	19	168	1940-	-	246	6.4	-	16	16
Eagle township	4 998	1 045	424	1 982	11	3 849	7.4	301	-	-
Zionsville town	3 029	280	299	1 981	11	2 295	7.6	182	-	-
Harrison township	312	17	124	1 962	-	249	6.6	23	-	-
Jackson township	1 034	93	468	1 947	8	697	6.2	70	5	6
Advance town	193	25	105	1940-	2	120	6.0	18	3	3
Jamestown town (part)	384	14	157	1 952	6	206	5.7	41	2	3
Jefferson township	457	88	200	1 960	-	320	6.4	8	-	-
Marion township	489	65	154	1 962	-	402	6.7	-	7	7
Perry township	416	31	65	1 974	-	307	6.1	-	-	6
Sugar Creek township	905	91	374	1 954	3	524	5.9	44	9	13
Thorntown town	637	40	280	1 948	3	340	5.6	44	9	9
Union township	723	84	132	1 973	-	553	6.9	11	2	-
Washington township	575	60	218	1 957	-	430	6.3	-	-	-
Worth township	510	31	223	1 949	-	372	6.3	3	-	-
Whitestown town	209	4	128	1940-	-	152	6.3	3	-	-
Brown County	7 163	831	546	1 975	181	3 436	5.4	617	107	114
Hamblen township	2 401	359	90	1 978	35	1 192	5.5	127	7	16
Jackson township	1 912	142	177	1 969	63	829	5.3	197	46	46
Van Buren township	800	134	46	1 979	13	442	5.8	45	16	14
Washington township	2 050	196	233	1 973	70	973	5.4	248	38	38
Nashville town	433	33	74	1 963	43	153	4.7	131	2	6
Carroll County	8 675	725	3 057	1 956	197	5 019	5.9	757	114	83
Adams township	197	19	87	1 953	-	127	6.7	7	-	-
Burlington township	640	64	171	1 969	8	460	6.5	23	2	-
Burlington town	208	13	65	1 957	2	108	5.6	17	2	-
Carrollton township	214	13	165	1940-	-	163	7.4	7	-	-
Clay township	324	51	115	1 960	-	283	6.9	9	5	5
Deer Creek township	1 894	144	745	1 955	106	1 004	5.7	261	22	24
Delphi city	1 236	40	624	1940-	92	594	5.4	235	6	6
Democrat township	392	42	174	1 949	-	278	6.6	16	-	-
Jackson township	487	30	253	1940-	4	318	6.3	35	19	23
Camden town	253	13	130	1940-	4	146	5.9	35	4	6
Jefferson township	1 434	120	277	1 962	27	582	5.2	129	20	23
Yeoman town	47	-	36	1940-	3	37	6.9	3	3	-
Liberty township	219	6	123	1940-	-	149	6.2	24	-	-
Madison township	167	21	103	1940-	-	114	6.3	-	3	3
Monroe township	1 227	72	500	1 947	31	707	5.9	110	-	-
Flora town	944	50	369	1 948	31	507	5.7	110	-	-
Rock Creek township	171	26	82	1 947	-	105	6.1	6	11	-
Tippecanoe township	1 048	111	142	1 968	16	555	5.6	113	26	5
Washington township	261	6	120	1 942	5	174	6.3	17	6	-
Cass County	16 620	967	6 645	1 952	527	9 839	5.9	1 681	72	62
Adams township	389	36	150	1 971	-	259	6.2	32	-	-
Bethlehem township	344	9	163	1 945	-	259	6.4	9	-	-
Boone township	635	22	257	1 954	3	369	5.9	13	2	-
Royal Center town	364	2	171	1 944	3	198	5.7	13	2	-
Clay township	1 066	211	126	1 972	43	717	6.3	83	31	-
Logansport city (part)	147	126	-	1 997	43	-	3.7	76	11	-
Clinton township	311	74	141	1 950	-	154	5.5	102	6	-
Logansport city (part)	-	-	-	-	-	-	-	-	-	-
Deer Creek township	352	18	186	1940-	-	263	6.3	11	-	-
Eel township	8 257	246	4 011	1 941	411	4 339	5.6	1 208	13	62
Logansport city (part)	7 761	155	3 925	1940-	374	4 059	5.6	1 152	6	62
Harrison township	333	13	123	1 959	-	222	6.1	14	-	-
Jackson township	1 254	67	390	1 964	31	916	6.2	56	5	-
Galveston town	692	16	205	1 961	20	430	5.9	45	5	-
Grissom AFB CDP (part)	-	-	-	-	-	-	-	-	-	-
Jefferson township	586	53	167	1 967	-	329	5.7	29	-	-
Miami township	513	65	113	1 969	7	360	6.1	15	7	-
Noble township	854	75	217	1 963	-	614	6.4	15	6	-
Logansport city (part)	157	6	44	1 971	-	126	7.1	-	-	-
Tipton township	1 060	30	400	1 956	11	647	6.0	73	2	-
Onward town	25	-	5	1 969	-	10	5.1	-	-	-
Walton town	432	8	163	1 954	11	225	5.6	52	-	-
Washington township	666	48	201	1 964	21	391	6.0	21	-	-
Logansport city (part)	-	-	-	-	-	-	-	-	-	-
Clark County	41 176	5 194	4 129	1 971	1 263	18 297	5.3	4 862	187	224
Bethlehem township	136	32	6	1 972	5	49	5.2	5	-	-
Carr township	863	259	55	1 983	-	594	6.2	5	19	6
Charlestown township	4 499	556	434	1 972	94	2 042	5.4	256	12	27
Charlestown city	2 564	219	289	1 959	77	853	5.0	210	-	4
Jeffersonville township	25 255	2 196	2 316	1 970	1 024	10 289	5.2	3 957	104	129

Table 19. **Physical Housing Characteristics: 2000**—Con.

[Data based on a sample (except Tables 65-68). For information on confidentiality protection, coverage, sampling error, and nonsampling error, see Appendix G. For location of definitions, see "How to Use This Census Report"]

State County County Subdivision Place	Total housing units	Year structure built			Rooms			No bedrooms or 1 bedroom	Lacking complete plumbing facilities	Lacking complete kitchen facilities
		1995 to March 2000	1939 or earlier	Median	1 or 2	6 or more	Median			
Clark County—Con.										
Jeffersonville township—Con.										
Clarksville town (part)	9 130	416	804	1 967	398	3 265	5.0	1 744	28	55
Jeffersonville city (part)	12 394	1 200	1 453	1 970	562	4 937	5.1	1 954	76	74
Oak Park CDP (part)	2 000	73	39	1 971	9	1 305	6.1	95	-	-
Monroe township	1 780	344	262	1 975	5	903	5.5	75	29	20
Henryville CDP	612	69	93	1 974	-	235	5.1	32	-	-
Oregon township	548	122	61	1 978	7	301	5.7	24	7	7
Owen township	419	88	31	1 977	-	128	4.9	28	-	-
Silver Creek township	3 898	979	440	1 972	71	1 904	5.5	336	6	9
Clarksville town (part)	447	338	-	1 997	-	301	6.2	15	-	-
Sellersburg town	2 549	364	270	1 967	16	1 178	5.4	128	-	-
Union township	790	139	46	1 975	28	456	5.9	40	-	-
Memphis CDP	169	14	22	1 964	-	66	5.3	7	-	-
Utica township	1 313	202	129	1 978	18	669	5.6	81	8	19
Jeffersonville city (part)	29	-	-	1 961	-	22	6.6	-	-	-
Oak Park CDP (part)	194	61	8	1 977	-	61	5.1	-	-	11
Utica town	283	47	42	1 968	2	93	4.9	30	2	2
Washington township	695	110	176	1 964	-	407	5.8	13	-	7
New Washington CDP	253	10	83	1 952	-	131	5.6	-	-	-
Wood township	980	167	173	1 974	11	555	5.7	42	2	-
Borden town	378	92	72	1 968	3	174	5.3	29	2	-
Clay County	11 097	944	3 556	1 959	213	5 580	5.5	793	155	174
Brazil township	3 858	119	1 393	1 953	147	1 439	5.1	485	83	74
Brazil city (part)	3 680	110	1 375	1 952	147	1 322	5.1	485	83	74
Cass township	125	5	41	1 949	-	57	5.3	-	-	-
Dick Johnson township	497	78	161	1 971	-	324	6.1	-	-	-
Brazil city (part)	7	-	7	1940-	-	7	9.0+	-	-	-
Harrison township	1 050	62	406	1 955	2	621	5.8	57	6	4
Clay City town	477	19	200	1 949	2	256	5.6	57	6	4
Jackson township	994	147	233	1 971	-	668	6.1	4	12	5
Brazil city (part)	97	17	26	1 972	-	62	6.1	-	-	-
Lewis township	624	51	186	1 965	15	336	5.7	34	18	18
Perry township	416	55	120	1 970	-	247	6.0	-	-	24
Posey township	1 551	231	405	1 967	13	899	5.8	54	10	15
Brazil city (part)	9	-	-	1 955	-	9	9.0+	-	-	-
Staunton town	219	9	72	1 963	3	98	5.4	9	-	5
Sugar Ridge township	457	22	154	1 966	27	239	5.6	70	18	26
Center Point town	122	7	54	1 945	-	63	5.6	16	-	-
Van Buren township	1 241	119	358	1 961	9	608	5.5	71	8	8
Carbon town	138	23	51	1 954	-	44	5.0	12	1	1
Harmony town	245	21	71	1 957	-	85	5.0	19	-	-
Knightsville town	237	26	96	1 949	4	112	5.4	8	-	-
Washington township	284	55	99	1 974	-	142	5.5	18	-	-
Clinton County	13 267	1 018	5 427	1 951	304	7 530	5.8	1 436	92	133
Center township	6 997	481	2 678	1 951	252	3 285	5.4	1 185	31	49
Frankfort city (part)	6 677	424	2 603	1 951	252	3 035	5.3	1 185	31	49
Forest township	362	7	186	1940-	7	251	6.4	14	7	-
Jackson township	420	30	208	1 941	-	367	6.6	7	16	16
Johnson township	222	10	146	1940-	-	137	6.0	10	9	9
Kirklin township	529	72	203	1 956	3	339	6.3	23	16	19
Kirklin town	327	36	140	1 951	3	185	5.8	23	-	3
Madison township	795	75	372	1 946	16	562	6.4	62	2	2
Mulberry town	514	15	266	1940-	16	323	6.1	57	2	2
Michigan township	647	40	288	1 949	5	452	6.3	16	3	15
Michigantown town	170	7	84	1 941	-	102	5.9	9	-	-
Owen township	324	30	172	1940-	7	270	6.7	7	-	-
Perry township	573	40	258	1 947	-	328	5.9	38	8	-
Colfax town	308	11	156	1940-	-	171	5.7	38	6	-
Ross township	1 031	131	342	1 966	14	633	6.0	46	-	5
Rossville town	600	93	196	1 964	8	348	5.8	38	-	5
Sugar Creek township	206	10	87	1 954	-	87	5.3	-	-	-
Union township	365	45	139	1 972	-	300	6.9	-	-	18
Warren township	272	9	127	1 945	-	201	6.4	20	-	-
Washington township	524	38	221	1 954	-	318	5.8	8	-	-
Frankfort city (part)	-	-	-	-	-	-	-	-	-	-
Crawford County	5 138	723	911	1 975	140	2 206	5.2	616	218	206
Boone township	140	4	32	1 971	25	34	4.6	51	3	3
Alton town	65	-	25	1 956	16	17	4.1	26	3	3
Jennings township	610	135	135	1 975	31	280	5.3	61	16	24
Leavenworth town	190	6	54	1 959	16	56	4.7	36	12	12
Johnson township	208	19	52	1 970	3	91	5.3	25	22	23
Liberty township	887	99	170	1 973	12	359	5.2	132	6	9
Marengo town	406	28	118	1 959	8	159	5.0	80	2	5
Ohio township	361	73	28	1 981	17	144	5.2	23	8	3
Patoka township	869	140	92	1 978	25	365	5.1	101	66	63
Sterling township	805	83	147	1 974	18	322	5.2	100	41	42
English town	350	42	58	1 974	7	124	5.0	73	16	17
Union township	423	51	88	1 977	9	177	5.2	76	39	28
Whiskey Run township	835	119	167	1 974	-	434	5.6	47	17	11
Milltown town (part)	222	10	90	1 954	-	126	5.8	5	1	4
Daviess County	11 898	990	3 113	1 963	274	5 699	5.4	1 116	174	355
Barr township	1 317	163	268	1 972	54	766	5.9	83	36	129
Cannelburg town	46	4	7	1 968	2	33	6.1	4	-	-
Montgomery town	168	7	84	1 940	2	64	5.2	8	-	-
Bogard township	343	20	42	1 975	-	222	6.2	17	-	52
Elmore township	565	17	191	1 952	8	223	5.2	42	-	4
Elnora town	331	7	138	1 947	2	139	5.2	31	-	4
Harrison township	279	32	34	1 973	-	142	5.5	26	15	6
Madison township	1 129	78	220	1 968	23	571	5.5	110	14	18
Odon town	677	25	167	1 958	15	314	5.4	97	6	10
Reeve township	281	61	70	1 965	-	112	5.3	-	-	-
Alfordsville town	45	8	13	1 968	-	17	5.3	-	-	-
Steele township	408	28	184	1 945	2	204	5.5	34	1	4
Plainville town	234	8	116	1 940	2	115	5.5	23	1	1

Table 19. **Physical Housing Characteristics: 2000**—Con.

[Data based on a sample (except Tables 65-68). For information on confidentiality protection, coverage, sampling error, and nonsampling error, see Appendix G.
For location of definitions, see "How to Use This Census Report"]

State County County Subdivision Place	Total housing units	Year structure built: 1995 to March 2000	Year structure built: 1939 or earlier	Year structure built: Median	Rooms: 1 or 2	Rooms: 6 or more	Rooms: Median	No bedrooms or 1 bedroom	Lacking complete plumbing facilities	Lacking complete kitchen facilities
Daviess County—Con.										
Van Buren township	573	49	56	1 978	8	306	5.7	30	33	60
Veale township	424	101	88	1 981	7	262	6.0	7	5	5
Washington township	6 579	441	1 960	1 958	172	2 891	5.3	767	70	77
Washington city	5 082	295	1 627	1 956	149	1 996	5.1	717	48	49
Dearborn County	17 791	2 663	3 272	1 974	362	10 321	5.8	1 476	117	169
Caesar Creek township	132	10	50	1 955	-	107	6.9	-	-	-
Center township	2 270	169	803	1 953	65	1 189	5.6	327	12	24
Aurora city (part)	1 714	90	718	1 947	57	807	5.4	297	-	12
Clay township	1 204	194	201	1 973	38	544	5.3	140	1	10
Dillsboro town	601	65	125	1 970	23	197	4.8	110	-	-
Harrison township	1 185	232	179	1 979	13	678	5.8	66	-	-
Bright CDP (part)	524	113	44	1 984	-	344	6.2	15	-	-
West Harrison town	151	6	81	1940-	13	45	4.5	51	-	-
Hogan township	427	50	66	1 974	8	313	6.1	16	14	6
Jackson township	511	56	137	1 980	-	315	5.9	28	2	8
Kelso township	671	62	144	1 972	2	480	6.3	13	8	8
St. Leon town	136	10	30	1 969	2	88	5.9	5	-	-
Lawrenceburg township	4 544	611	1 000	1 967	210	2 023	5.2	786	41	85
Aurora city (part)	-	-	-	-	-	-	-	-	-	-
Greendale city	1 879	123	439	1 959	64	1 013	5.7	173	7	7
Hidden Valley CDP (part)	101	7	-	1 982	-	101	7.6	-	-	-
Lawrenceburg city	2 181	351	555	1 969	146	619	4.6	613	-	31
Logan township	859	143	74	1 979	-	591	6.2	-	8	16
Bright CDP (part)	144	9	9	1 977	-	117	6.5	-	-	-
Manchester township	1 086	180	173	1 975	7	629	5.8	35	18	-
Miller township	2 971	710	132	1 989	-	2 328	6.7	7	-	-
Bright CDP (part)	1 180	191	62	1 980	-	907	6.8	7	-	-
Hidden Valley CDP (part)	1 469	460	8	1 991	-	1 203	6.8	-	-	-
Sparta township	993	143	192	1 973	10	526	5.6	39	4	12
Moores Hill town	225	27	74	1 957	2	113	5.5	13	-	-
Washington township	575	80	37	1 973	9	372	6.0	11	9	-
York township	363	23	84	1 974	-	226	6.0	8	-	-
Decatur County	9 992	1 021	2 894	1 964	177	5 355	5.6	908	88	143
Adams township	714	79	218	1 965	7	380	5.6	43	-	3
St. Paul town (part)	224	2	123	1940-	4	105	5.4	29	-	3
Clay township	518	52	179	1 965	-	307	5.9	4	6	8
Milford town	51	4	11	1 963	-	18	4.9	4	-	2
Clinton township	167	12	98	1940-	-	91	5.7	12	-	-
Fugit township	716	48	132	1 970	-	469	6.0	-	5	6
Jackson township	415	56	190	1 960	-	243	5.9	28	-	-
Marion township	619	36	216	1 963	2	392	5.9	7	14	14
Millhousen town	59	1	38	1940-	2	43	6.3	4	4	4
Salt Creek township	450	45	122	1 969	-	267	5.9	29	5	9
Newpoint town	118	8	69	1940-	-	57	5.4	13	-	2
Sand Creek township	1 195	56	402	1 964	28	679	5.8	95	16	13
Westport town	662	33	182	1 964	25	290	5.3	77	10	7
Washington township	5 198	637	1 337	1 963	140	2 527	5.4	690	42	90
Greensburg city	4 457	543	1 189	1 963	135	2 038	5.3	657	34	82
DeKalb County	16 144	2 137	5 493	1 963	256	9 718	6.0	1 173	158	132
Butler township	692	48	133	1 974	8	491	6.4	19	8	8
Concord township	446	35	184	1 951	1	332	6.4	10	6	6
St. Joe town	187	7	95	1940-	1	119	6.0	5	6	6
Fairfield township	446	75	173	1 966	-	342	6.3	17	2	-
Franklin township	464	57	191	1 959	7	315	6.2	24	9	6
Hamilton town (part)	126	14	27	1 981	7	75	6.0	24	3	-
Grant township	1 223	106	499	1 954	30	677	5.8	122	4	17
Auburn city (part)	-	-	-	-	-	-	-	-	-	-
Waterloo town (part)	890	57	395	1 947	30	444	5.5	108	4	17
Jackson township	931	163	138	1 975	6	706	6.4	19	12	7
Auburn city (part)	106	20	17	1 972	-	38	4.5	5	-	-
Keyser township	2 912	304	1 335	1 944	54	1 667	5.8	256	66	57
Altona town	92	4	64	1940-	6	50	5.7	8	-	-
Auburn city (part)	52	44	8	1 999	-	8	4.0	9	-	-
Garrett city	2 393	211	1 143	1 942	48	1 368	5.8	239	58	57
Newville township	186	40	63	1 973	-	139	6.5	-	-	-
Richland township	462	52	214	1 944	-	310	6.4	19	10	1
Corunna town	92	5	65	1940-	-	55	5.8	7	1	-
Smithfield township	737	58	263	1 966	8	477	6.1	73	-	-
Ashley town (part)	315	34	105	1 972	8	148	5.3	73	-	-
Waterloo town (part)	14	-	-	1 968	-	4	5.1	-	-	-
Spencer township	356	43	147	1 950	7	269	6.6	7	15	15
Stafford township	112	9	68	1940-	-	73	6.8	-	-	-
Troy township	164	33	83	1940-	-	128	6.8	-	-	-
Union township	5 418	958	1 370	1 972	117	2 898	5.7	509	26	15
Auburn city (part)	5 109	919	1 298	1 972	117	2 649	5.6	509	26	15
Wilmington township	1 595	156	632	1 958	18	894	5.8	98	-	-
Butler city	1 074	120	422	1 955	18	521	5.4	82	-	-
Delaware County	51 032	2 752	11 083	1 960	1 552	23 127	5.3	5 945	609	683
Center township	31 734	1 259	7 361	1 957	1 395	11 220	5.0	5 055	490	542
Muncie city (part)	30 064	912	7 224	1 956	1 353	10 349	4.9	4 936	482	534
Delaware township	1 621	108	488	1 957	38	929	5.8	141	-	-
Albany town (part)	919	60	334	1 953	38	418	5.3	141	-	-
Hamilton township	2 819	140	273	1 972	7	2 001	6.2	96	-	-
Muncie city (part)	8	-	-	1 955	-	8	7.0	-	-	-
Harrison township	1 320	168	197	1 967	13	804	5.9	60	-	6
Liberty township	1 994	134	402	1 961	4	1 076	5.6	58	45	34
Muncie city (part)	-	-	-	-	-	-	-	-	-	-
Selma town	361	18	122	1 954	4	188	5.6	19	4	4
Monroe township	1 430	106	328	1 964	-	934	6.0	44	5	9
Mount Pleasant township	5 170	573	438	1 971	64	3 092	5.9	326	28	46
Muncie city (part)	140	9	-	1 985	-	8	4.4	9	-	-
Yorktown town	1 915	275	189	1 967	36	1 066	5.7	142	10	19
Niles township	545	54	150	1 965	-	431	6.1	-	2	-
Albany town (part)	52	4	4	1 975	-	32	5.8	-	-	-

Table 19. **Physical Housing Characteristics: 2000**—Con.

[Data based on a sample (except Tables 65-68). For information on confidentiality protection, coverage, sampling error, and nonsampling error, see Appendix G. For location of definitions, see "How to Use This Census Report"]

State County County Subdivision Place	Total housing units	Year structure built			Rooms			No bedrooms or 1 bedroom	Lacking complete plumbing facilities	Lacking complete kitchen facilities
		1995 to March 2000	1939 or earlier	Median	1 or 2	6 or more	Median			
Delaware County—Con.										
Perry township	627	38	271	1 949	-	391	6.0	-	4	4
Salem township	1 684	99	438	1 962	19	1 024	5.9	102	5	11
Chesterfield town (part)	5	-	3	1940-	-	3	6.7	-	-	-
Daleville town	682	26	243	1 955	19	318	5.4	89	2	2
Union township	1 238	59	428	1 958	8	718	5.8	46	5	7
Eaton town	667	36	287	1 950	8	333	5.5	39	3	7
Washington township	850	14	309	1 958	4	507	5.9	17	25	24
Gaston town	360	10	151	1 949	4	171	5.4	17	3	3
Dubois County	15 511	1 641	2 751	1 971	291	8 675	5.8	1 254	95	59
Bainbridge township	6 177	768	870	1 973	134	3 470	5.7	556	18	-
Jasper city	5 164	640	819	1 971	127	2 783	5.7	543	18	-
Boone township	304	10	102	1 958	-	209	6.5	7	-	-
Cass township	817	82	118	1 972	-	483	5.8	55	-	3
Holland town	288	10	60	1 957	-	152	5.6	34	-	3
Columbia township	335	58	47	1 981	17	194	5.8	17	-	-
Ferdinand township	1 285	151	232	1 970	10	771	5.9	76	-	-
Ferdinand town	850	83	168	1 965	10	443	5.6	76	-	-
Hall township	420	54	75	1 979	-	207	5.5	6	-	-
Harbison township	664	26	169	1 958	10	441	6.2	42	5	-
Jackson township	704	77	95	1 979	12	466	6.2	27	10	-
Jefferson township	650	81	143	1 974	6	326	5.5	67	16	11
Birdseye town	222	23	53	1 971	6	89	5.1	51	5	6
Madison township	684	117	85	1 975	-	452	6.1	11	-	-
Marion township	635	7	70	1 973	17	321	5.5	54	26	16
Patoka township	2 836	210	745	1 960	85	1 335	5.4	336	20	29
Huntingburg city	2 264	136	651	1 955	78	953	5.2	324	12	22
Elkhart County	69 791	8 178	13 379	1 970	2 708	37 017	5.7	8 348	316	542
Baugo township	2 935	458	171	1 972	107	1 507	5.6	215	18	97
Elkhart city (part)	-	-	-	-	-	-	-	-	-	-
Benton township	740	118	225	1 969	-	492	6.2	21	-	-
Millersburg town (part)	56	18	15	1 986	-	31	5.7	2	-	-
Cleveland township	3 780	504	129	1 981	65	2 084	5.7	118	29	-
Elkhart city (part)	878	117	22	1 982	49	230	4.9	78	-	-
Clinton township	1 190	136	318	1 973	5	870	6.7	57	-	-
Millersburg town (part)	265	3	80	1 963	-	148	5.7	15	-	-
Concord township	21 754	1 561	5 698	1 961	1 350	10 346	5.4	4 089	96	93
Dunlap CDP	2 097	65	142	1 970	7	1 410	6.3	31	8	-
Elkhart city (part)	15 141	399	5 289	1 953	1 158	6 062	5.0	3 621	88	47
Goshen city (part)	279	39	11	1 976	-	138	5.5	-	-	-
Elkhart township	12 826	1 798	2 860	1 971	640	6 333	5.5	1 910	19	109
Goshen city (part)	10 978	1 484	2 597	1 968	630	4 944	5.3	1 848	19	109
Harrison township	891	72	251	1 964	-	645	6.6	6	-	-
Goshen city (part)	-	-	-	-	-	-	-	-	-	-
Wakarusa town (part)	10	-	-	1 978	-	3	3.2	-	-	-
Jackson township	1 199	160	320	1 964	14	834	6.2	44	7	7
New Paris CDP	418	17	126	1 955	7	237	5.7	14	-	-
Jefferson township	2 270	501	137	1 983	19	1 651	6.4	75	29	47
Locke township	1 486	136	481	1 962	57	816	5.7	151	22	36
Nappanee city (part)	1 103	125	308	1 966	57	492	5.3	136	15	16
Middlebury township	2 282	347	499	1 977	28	1 626	6.7	104	11	13
Middlebury town	1 106	171	249	1 978	19	673	6.1	89	5	5
Olive township	1 031	78	339	1 958	15	697	6.4	55	-	4
Wakarusa town (part)	606	35	243	1 951	15	375	6.1	48	-	4
Osolo township	11 285	1 445	848	1 973	339	5 688	5.5	1 037	54	101
Elkhart city (part)	5 629	794	567	1 974	297	2 130	5.0	836	36	65
Simonton Lake CDP	1 577	218	122	1 973	8	1 057	6.4	63	9	28
Union township	2 126	113	590	1 962	32	1 233	5.9	267	7	7
Nappanee city (part)	1 377	98	279	1 963	32	662	5.4	224	-	-
Washington township	2 803	507	383	1 977	27	1 497	5.7	122	5	19
Bristol town	559	45	170	1 964	23	244	5.3	65	-	-
York township	1 193	244	130	1 980	10	698	6.0	77	19	9
Fayette County	10 981	720	3 230	1 957	153	5 215	5.4	1 073	107	154
Columbia township	494	78	74	1 976	-	232	5.4	29	-	-
Connersville township	5 615	256	1 942	1 955	102	2 706	5.4	758	63	116
Connersville city (part)	4 262	149	1 767	1 948	82	1 902	5.3	620	63	111
Fairview township	100	8	61	1940-	-	81	7.0	10	-	-
Glenwood town (part)	7	-	4	1940-	-	5	6.0	2	-	-
Harrison township	3 172	197	716	1 955	44	1 199	5.1	246	22	16
Connersville city (part)	2 706	152	606	1 953	44	864	4.9	246	6	8
Jackson township	573	78	141	1 969	7	344	5.9	7	6	10
Jennings township	341	64	72	1 968	-	223	6.0	-	9	12
Orange township	268	20	69	1 959	-	111	5.2	9	7	-
Glenwood town (part)	30	-	17	1940-	-	6	5.1	-	-	-
Posey township	193	13	111	1940-	-	156	7.0	14	-	-
Waterloo township	225	6	44	1 964	-	163	6.1	-	-	-
Floyd County	29 087	2 956	4 806	1 970	573	15 532	5.7	2 638	153	125
Franklin township	493	62	53	1 977	6	278	5.8	39	7	-
Georgetown township	3 017	446	197	1 979	2	2 162	6.3	56	36	5
Georgetown town	837	110	99	1 975	2	531	5.9	15	4	5
Greenville township	2 284	408	154	1 979	7	1 698	6.5	37	19	22
Galena CDP	632	171	30	1 982	3	420	6.2	3	4	11
Greenville town	245	46	40	1 969	3	175	6.4	11	2	-
Lafayette township	2 255	213	158	1 976	16	1 658	6.7	71	-	-
New Albany township	21 038	1 827	4 244	1 964	542	9 736	5.4	2 435	91	98
New Albany city	17 058	739	4 161	1 959	523	6 869	5.1	2 323	91	87
Fountain County	7 692	522	2 786	1 956	76	4 184	5.7	617	131	63
Cain township	443	39	167	1 964	4	288	6.0	36	3	6
Hillsboro town	183	6	90	1 941	-	112	5.9	6	3	2
Davis township	236	50	67	1 975	-	199	6.4	13	-	-
Fulton township	375	21	118	1 951	-	164	5.0	66	57	8
Jackson township	295	12	124	1 948	-	177	5.8	2	16	-
Wallace town	39	-	20	1940-	-	26	6.3	2	2	-
Logan township	1 739	55	747	1 951	17	860	5.5	204	18	31

Table 19. **Physical Housing Characteristics: 2000**—Con.

[Data based on a sample (except Tables 65-68). For information on confidentiality protection, coverage, sampling error, and nonsampling error, see Appendix G.
For location of definitions, see "How to Use This Census Report"]

State County County Subdivision Place	Total housing units	Year structure built: 1995 to March 2000	Year structure built: 1939 or earlier	Year structure built: Median	Rooms: 1 or 2	Rooms: 6 or more	Rooms: Median	No bedrooms or 1 bedroom	Lacking complete plumbing facilities	Lacking complete kitchen facilities
Fountain County—Con.										
Logan township—Con.										
Attica city	1 566	30	695	1 950	17	751	5.4	204	18	31
Millcreek township	668	56	243	1 966	4	304	5.3	45	11	7
Kingman town	236	6	101	1 953	1	117	5.5	19	4	-
Richland township	424	29	216	1940-	7	264	6.2	34	4	4
Mellott town	122	20	27	1 970	-	42	4.7	22	-	-
Newtown town	79	-	31	1 952	4	46	5.9	6	4	4
Shawnee township	248	19	71	1 960	-	179	6.2	-	-	-
Troy township	1 624	110	520	1 961	24	903	5.7	144	8	3
Covington city	1 165	50	422	1 956	24	654	5.7	120	-	-
Van Buren township	1 296	59	425	1 957	9	589	5.3	62	-	4
Veedersburg town	997	45	314	1 957	9	418	5.2	57	-	4
Wabash township	344	72	88	1 972	11	257	6.5	11	14	-
Franklin County	8 596	1 104	2 157	1 973	153	4 676	5.7	653	135	116
Bath township	164	5	103	1940-	7	92	6.1	19	7	-
Blooming Grove township	417	31	67	1 974	5	203	5.5	12	22	16
Brookville township	2 436	199	778	1 965	55	1 176	5.4	324	5	14
Brookville town	1 268	54	563	1 947	55	480	5.0	306	5	7
Butler township	393	68	76	1 986	-	253	6.1	26	23	17
Fairfield township	325	75	16	1 986	32	100	4.6	47	15	5
Highland township	492	57	183	1 966	1	318	6.1	23	5	5
Cedar Grove town	80	2	54	1940-	1	43	5.7	10	4	4
Laurel township	646	77	164	1 973	8	290	5.3	29	9	8
Laurel town	226	4	100	1 948	7	76	5.0	26	4	3
Metamora township	392	75	69	1 973	10	201	5.6	16	-	-
Posey township	380	74	50	1 975	7	169	5.3	33	14	14
Ray township	1 281	217	238	1 976	20	891	6.5	87	7	8
Batesville city (part)	449	124	37	1 981	-	350	6.8	-	-	-
Oldenburg town	226	15	89	1 952	9	120	5.6	59	-	3
Salt Creek township	357	19	64	1 975	-	172	5.4	-	12	6
Springfield township	487	77	157	1 974	2	306	6.1	12	5	13
Mount Carmel town	47	2	27	1940-	2	23	5.5	4	-	2
Whitewater township	826	130	192	1 974	6	505	6.0	25	11	10
Fulton County	9 123	976	2 486	1 963	200	4 890	5.7	854	67	64
Aubbeenaubbee township	711	145	183	1 964	12	378	5.6	50	-	-
Henry township	1 104	165	498	1 953	18	653	6.0	75	20	9
Akron town	418	27	223	1940-	13	229	5.8	57	6	3
Liberty township	837	63	263	1 957	17	475	5.8	56	6	4
Fulton town	145	-	73	1940-	2	101	6.1	5	2	-
Newcastle township	521	67	119	1 971	-	242	5.4	27	9	-
Richland township	327	-	67	1 962	-	232	6.3	20	7	7
Rochester township	4 657	479	937	1 967	144	2 305	5.5	533	13	33
Rochester city	3 179	240	703	1 961	136	1 382	5.2	501	-	20
Union township	724	35	316	1 949	9	391	5.7	93	12	11
Kewanna town	293	13	140	1 943	5	153	5.6	47	9	8
Wayne township	242	22	103	1 948	-	214	6.7	-	-	-
Gibson County	14 125	1 261	3 470	1 963	297	6 249	5.3	1 258	220	233
Barton township	719	71	210	1 959	11	331	5.4	32	9	9
Mackey town	59	5	28	1 945	-	42	6.2	-	2	2
Somerville town	130	7	50	1 956	-	47	5.1	8	-	-
Center township	630	89	160	1 963	5	314	5.5	25	4	8
Francisco town	250	4	114	1 948	3	92	5.2	13	-	6
Columbia township	1 831	124	497	1 959	62	716	5.1	227	42	42
Oakland City city	1 174	76	368	1 957	40	424	5.0	178	13	13
Johnson township	1 309	115	209	1 973	18	738	5.7	68	17	-
Haubstadt town	642	44	140	1 970	18	318	5.5	47	-	-
Montgomery township	1 475	170	395	1 971	35	692	5.4	124	20	11
Owensville town	553	46	195	1 960	9	205	5.1	61	8	2
Patoka township	5 236	445	1 414	1 959	93	2 098	5.1	575	8	39
Princeton city	3 745	187	1 293	1 953	93	1 284	5.0	515	8	39
Union township	1 652	144	332	1 962	18	856	5.6	93	-	-
Fort Branch town	1 050	73	258	1 956	18	470	5.3	93	-	-
Wabash township	101	-	14	1 980	29	21	4.0	29	72	80
Washington township	280	52	56	1 967	10	167	5.9	19	10	10
White River township	892	51	183	1 970	16	316	4.9	66	38	34
Hazleton town	124	9	63	1940-	-	57	5.3	2	-	-
Patoka town	353	15	82	1 971	-	132	5.0	17	6	8
Grant County	30 560	1 665	8 245	1 960	1 026	15 605	5.6	3 731	340	372
Center township	10 677	366	3 465	1 955	490	4 623	5.2	1 829	117	144
Gas City city (part)	4	4	-	1 997	-	4	8.0	-	-	-
Marion city (part)	8 882	262	3 212	1 952	456	3 704	5.2	1 733	105	138
Fairmount township	1 905	145	625	1 958	12	1 002	5.6	160	39	39
Fairmount town	1 314	95	409	1 956	12	612	5.4	141	28	28
Fowlerton town	120	11	45	1 962	-	56	5.4	13	-	-
Franklin township	3 644	246	834	1 959	229	1 412	5.0	598	59	52
Marion city (part)	2 894	167	712	1 956	218	976	4.8	567	48	41
Sweetser town (part)	43	12	6	1 991	-	28	6.3	-	-	-
Green township	244	-	152	1940-	-	193	7.1	18	-	-
Jefferson township	1 611	129	445	1 964	25	1 003	6.0	125	19	16
Gas City city (part)	-	-	-	-	-	-	-	-	-	-
Matthews town	251	31	91	1 958	7	125	5.5	9	5	4
Upland town	838	35	205	1 964	18	480	5.8	106	6	6
Liberty township	433	25	128	1 966	-	284	6.0	21	-	-
Marion city (part)	-	-	-	-	-	-	-	-	-	-
Mill township	4 854	258	1 009	1 963	124	2 445	5.5	449	79	76
Gas City city (part)	2 503	71	574	1 960	53	1 248	5.5	278	38	36
Jonesboro city	816	37	344	1 948	14	412	5.5	82	7	11
Marion city (part)	7	-	-	1 955	-	7	6.0	-	-	-
Monroe township	610	60	141	1 972	5	449	6.7	5	-	-
Gas City city (part)	-	-	-	-	-	-	-	-	-	-
Marion city (part)	8	8	-	1 997	-	8	8.0	-	-	-
Pleasant township	3 016	179	266	1 968	74	1 823	6.0	339	10	19
Marion city (part)	1 385	117	26	1 970	39	603	5.3	254	-	9
Sweetser town (part)	351	12	107	1 956	12	204	5.8	41	10	10

Table 19. **Physical Housing Characteristics: 2000**—Con.

[Data based on a sample (except Tables 65-68). For information on confidentiality protection, coverage, sampling error, and nonsampling error, see Appendix G. For location of definitions, see "How to Use This Census Report"]

State County County Subdivision Place	Total housing units	Year structure built			Rooms			No bedrooms or 1 bedroom	Lacking complete plumbing facilities	Lacking complete kitchen facilities
		1995 to March 2000	1939 or earlier	Median	1 or 2	6 or more	Median			
Grant County—Con.										
Richland township	372	19	99	1 972	4	242	6.1	32	-	-
Converse town (part)	110	10	17	1 985	4	40	4.8	32	-	-
Sweetser town (part)	-	-	-	-	-	-	-	-	-	-
Sims township	709	62	254	1 958	3	498	6.3	11	-	2
Swayzee town	406	14	148	1 956	3	261	6.0	11	-	2
Van Buren township	819	77	330	1 952	9	552	6.1	40	8	8
Van Buren town	399	21	167	1 947	9	237	5.9	35	8	8
Washington township	1 666	99	497	1 957	51	1 079	6.1	104	9	16
Marion city (part)	617	-	266	1 944	36	254	5.3	62	-	8
Greene County	15 053	1 419	3 674	1 969	401	6 800	5.3	1 467	421	468
Beech Creek township	975	201	98	1 982	38	454	5.3	69	15	8
Cass township	199	14	52	1 958	9	107	5.7	35	10	10
Newberry town	107	8	46	1 945	-	58	5.8	13	-	-
Center township	1 382	216	73	1 979	29	553	5.2	67	20	42
Fairplay township	303	42	79	1 961	30	113	5.1	58	35	26
Switz City town (part)	59	18	22	1 959	-	23	4.9	4	-	-
Grant township	338	43	54	1 972	15	209	6.0	23	6	6
Switz City town (part)	81	3	32	1 950	-	42	5.6	7	-	-
Highland township	309	42	30	1 979	5	147	5.4	30	26	22
Jackson township	844	153	70	1 981	21	365	5.3	59	56	43
Jefferson township	1 009	116	412	1 952	23	487	5.4	103	45	37
Worthington town	720	43	327	1 945	17	328	5.3	73	10	10
Richland township	2 379	177	633	1 964	113	1 199	5.5	240	59	62
Bloomfield town	1 259	20	405	1 957	98	556	5.3	188	15	15
Smith township	151	28	36	1 962	-	89	5.8	7	-	13
Stafford township	215	22	71	1 955	-	124	5.9	10	6	-
Stockton township	4 087	226	1 173	1 966	74	1 688	5.2	489	43	87
Linton city	2 762	74	916	1 959	31	1 000	5.0	351	43	64
Taylor township	461	44	95	1 962	9	235	5.6	38	26	25
Washington township	572	26	193	1 957	18	245	5.1	61	26	16
Lyons town	319	17	114	1 958	7	127	5.1	31	2	4
Wright township	1 829	69	605	1 957	17	785	5.2	178	48	71
Jasonville city	1 106	46	392	1 953	17	403	5.0	139	30	35
Hamilton County	69 478	20 224	4 808	1 988	1 372	48 525	6.9	4 842	249	199
Adams township	1 901	139	675	1 957	22	1 167	6.0	132	-	-
Sheridan town	940	68	382	1 954	22	449	5.4	115	-	-
Clay township	23 516	5 329	494	1 984	382	18 718	7.9	1 112	103	59
Carmel city (part)	14 168	3 084	294	1 982	358	10 713	7.8	1 058	95	59
Delaware township	11 774	4 443	122	1 993	363	6 989	6.1	1 477	-	12
Fishers town (part)	10 992	4 443	94	1 993	363	6 331	6.0	1 470	-	12
Noblesville city (part)	-	-	-	-	-	-	-	-	-	-
Fall Creek township	6 126	4 086	169	1 997	67	5 025	7.8	251	32	32
Fishers town (part)	4 670	3 777	42	1 998	44	3 765	7.8	215	18	18
Noblesville city (part)	9	9	-	2 000	-	9	7.0	-	-	-
Jackson township	3 797	685	942	1 976	51	2 289	5.9	129	46	10
Arcadia town	610	20	229	1 958	13	308	5.5	64	3	9
Atlanta town	282	9	153	1940-	3	186	6.1	5	2	1
Cicero town	1 700	425	274	1 978	35	891	5.6	60	27	-
Noblesville township	13 705	3 055	1 416	1 983	213	8 904	6.4	966	68	30
Carmel city (part)	-	-	-	-	-	-	-	-	-	-
Noblesville city (part)	11 290	2 767	1 280	1 984	167	7 109	6.3	873	68	24
Washington township	6 691	2 229	523	1 991	263	4 189	6.5	707	-	46
Westfield town	3 619	1 168	232	1 992	203	1 760	5.4	515	-	46
Wayne township	934	105	193	1 973	11	624	6.2	23	-	10
Noblesville city (part)	39	39	-	2 000	-	18	5.4	-	-	-
White River township	1 034	153	274	1 969	-	620	6.0	45	-	-
Hancock County	21 750	3 818	3 397	1 975	245	14 265	6.2	1 043	34	89
Blue River township	475	90	146	1 969	-	408	7.0	6	-	-
Brandywine township	791	142	110	1 977	3	601	6.6	13	-	-
Greenfield city (part)	-	-	-	-	-	-	-	-	-	-
Brown township	1 000	97	345	1 953	7	725	6.3	40	6	3
Shirley town (part)	270	13	146	1940-	3	158	5.8	24	3	3
Wilkinson town	187	9	84	1 945	4	103	5.7	16	3	-
Buck Creek township	2 392	331	208	1 980	-	2 042	7.0	5	-	-
Cumberland town (part)	708	129	-	1 987	-	621	7.3	-	-	-
Center township	8 457	1 822	1 340	1 974	165	4 505	5.7	725	-	45
Greenfield city (part)	6 458	1 547	1 143	1 972	146	2 904	5.3	698	-	45
Green township	611	37	139	1 967	-	463	6.3	10	-	-
Jackson township	686	64	236	1 960	9	537	6.6	20	-	9
Sugar Creek township	4 629	739	469	1 979	50	3 317	6.4	147	3	21
Cumberland town (part)	335	16	-	1 991	-	274	6.4	-	-	-
New Palestine town	497	183	141	1 966	-	321	6.2	23	3	7
Spring Lake town	105	2	29	1 955	-	71	6.4	-	-	-
Vernon township	2 709	496	404	1 972	11	1 667	6.0	77	25	11
Fortville town	1 438	314	154	1 970	11	698	5.5	67	19	5
McCordsville town	397	71	114	1 974	-	269	6.6	10	-	-
Harrison County	13 699	2 189	2 144	1 976	215	7 135	5.6	932	85	101
Blue River township	780	90	105	1 979	-	355	5.3	85	13	13
Milltown town (part)	196	13	37	1 969	-	77	4.9	43	-	-
Boone township	500	40	130	1 973	9	238	5.4	37	22	3
Laconia town	14	-	4	1 962	-	2	5.0	-	-	3
Franklin township	1 424	223	149	1 976	17	988	6.1	37	6	-
Lanesville town	255	51	33	1 968	4	156	5.9	8	-	-
Harrison township	4 287	776	771	1 976	104	2 089	5.4	409	23	47
Corydon town	1 315	114	433	1 952	73	523	5.0	241	-	46
Heth township	500	110	110	1 978	9	264	5.6	18	-	-
Mauckport town	53	-	29	1940-	2	13	5.0	11	-	-
Jackson township	1 996	384	184	1 979	17	1 003	5.5	119	2	2
Crandall town	73	2	44	1940-	-	30	5.2	8	-	-
Morgan township	1 462	252	157	1 977	9	697	5.4	57	-	18
Palmyra town	261	23	47	1 965	2	109	5.3	13	-	-
Posey township	1 094	119	215	1 972	16	554	5.5	40	9	10
Elizabeth town	67	3	30	1 942	-	40	5.9	3	-	-
Spencer township	704	78	147	1 974	7	394	5.8	53	10	8

Table 19. **Physical Housing Characteristics: 2000**—Con.

[Data based on a sample (except Tables 65-68). For information on confidentiality protection, coverage, sampling error, and nonsampling error, see Appendix G.
For location of definitions, see "How to Use This Census Report"]

State County County Subdivision Place	Total housing units	Year structure built			Rooms			No bedrooms or 1 bedroom	Lacking complete plumbing facilities	Lacking complete kitchen facilities
		1995 to March 2000	1939 or earlier	Median	1 or 2	6 or more	Median			
Harrison County—Con.										
Spencer township—Con.										
Milltown town (part)	6	2	1	1 957	-	5	6.9	-	-	-
Taylor township	253	17	47	1 968	11	170	6.2	14	-	-
Washington township	109	17	30	1 975	-	46	5.1	20	-	-
New Amsterdam town	-	-	-	-	-	-	-	-	-	-
Webster township	590	83	99	1 976	16	337	5.9	43	-	-
New Middletown town	35	-	19	1940-	-	28	6.0	2	-	-
Hendricks County	39 229	8 943	3 779	1 978	441	25 093	6.0	1 983	127	136
Brown township	2 784	863	208	1 986	-	2 326	7.0	29	19	19
Brownsburg town (part)	729	678	-	1 997	-	533	6.3	-	-	-
Center township	3 702	669	688	1 971	69	2 342	5.9	271	23	22
Danville town	2 435	500	536	1 969	69	1 439	5.8	271	12	12
Clay township	798	105	303	1 955	-	552	6.1	25	-	2
Amo town	159	13	75	1 945	-	88	5.7	9	-	2
Coatesville town	204	31	73	1 950	-	125	5.8	2	-	-
Eel River township	666	56	260	1 953	17	429	6.1	47	-	4
Jamestown town (part)	5	2	-	1 994	-	3	6.7	-	-	-
North Salem town	234	8	127	1940-	5	125	5.6	23	-	4
Franklin township	526	57	117	1 964	6	303	5.8	27	-	-
Stilesville town	130	4	40	1 952	-	70	5.6	14	-	-
Guilford township	8 555	1 338	573	1 976	93	4 735	5.7	639	39	26
Plainfield town (part)	7 090	928	496	1 975	67	3 663	5.6	600	39	-
Liberty township	1 918	184	460	1 968	3	1 270	6.0	35	1	-
Clayton town	289	17	175	1940-	3	155	5.6	18	1	-
Plainfield town (part)	-	-	-	-	-	-	-	-	-	-
Lincoln township	7 201	1 549	307	1 977	82	4 440	5.9	390	11	11
Brownsburg town (part)	4 786	1 234	200	1 981	67	2 635	5.7	347	11	11
Marion township	509	80	126	1 965	14	356	6.2	14	-	-
Middle township	1 732	374	243	1 978	5	1 183	6.2	59	-	-
Brownsburg town (part)	34	34	-	1 998	-	34	6.8	-	-	-
Pittsboro town	644	189	86	1 986	5	323	5.5	41	-	-
Union township	685	87	196	1 965	6	383	5.8	32	-	-
Lizton town	189	22	90	1 942	6	71	5.0	32	-	-
Washington township	10 153	3 581	298	1 990	146	6 774	6.2	415	34	52
Avon town	2 124	1 153	51	1 995	10	1 545	6.6	76	-	13
Plainfield town (part)	422	161	23	1 994	13	255	6.0	43	16	29
Henry County	20 592	1 165	6 638	1 955	388	11 577	5.8	1 773	61	134
Blue River township	470	24	207	1 946	-	345	6.4	15	-	-
Mooreland town	157	8	78	1 940	-	96	5.9	4	-	-
Dudley township	409	20	233	1940-	-	299	6.7	5	-	-
Straughn town	110	4	60	1940-	-	80	6.6	5	-	-
Fall Creek township	1 966	126	536	1 960	36	1 134	5.8	114	-	4
Middletown town	1 050	52	352	1 954	36	455	5.2	103	-	4
Franklin township	458	21	188	1 955	-	321	6.3	10	-	-
Lewisville town	159	5	92	1940-	-	92	5.9	7	-	-
Greensboro township	613	55	276	1 948	2	354	6.0	48	-	3
Greensboro town	86	3	51	1940-	-	45	5.6	6	-	-
Kennard town	182	2	78	1 948	-	100	5.7	2	-	3
Shirley town (part)	70	2	32	1 945	2	25	4.8	23	-	-
Harrison township	557	22	180	1 962	2	358	6.2	8	6	3
Cadiz town	60	-	28	1 947	2	37	5.8	2	-	3
Henry township	10 586	491	2 904	1 955	312	5 129	5.4	1 349	49	99
New Castle city	7 996	261	2 634	1 951	287	3 474	5.2	1 225	48	71
Jefferson township	603	68	231	1 959	-	450	6.5	9	-	-
Sulphur Springs town	155	15	68	1 950	-	97	6.0	9	-	-
Liberty township	608	26	276	1 952	-	454	6.6	7	-	11
Prairie township	1 324	105	279	1 971	14	844	6.0	39	6	6
Mount Summit town	132	6	55	1 950	6	77	5.8	13	-	-
Springport town	66	3	42	1940-	-	41	6.0	6	-	-
Spiceland township	927	57	411	1 947	2	609	6.1	39	-	-
Dunreith town	74	5	34	1 944	-	48	5.9	5	-	-
Spiceland town	333	8	162	1 942	2	212	6.3	19	-	-
Stoney Creek township	315	19	128	1 952	-	196	5.9	7	-	-
Blountsville town	55	4	26	1 942	-	21	5.2	2	-	-
Wayne township	1 756	131	789	1 950	20	1 084	6.1	123	-	8
Knightstown town	992	6	593	1940-	12	548	5.8	83	-	-
Howard County	37 604	3 799	8 376	1 963	1 207	19 696	5.6	3 967	103	194
Center township	22 528	1 676	6 329	1 956	1 011	9 707	5.2	3 161	71	165
Kokomo city (part)	20 419	1 397	6 184	1 954	946	8 565	5.2	3 070	71	157
Clay township	1 472	124	185	1 968	7	1 166	7.0	18	-	-
Ervin township	840	61	217	1 968	-	681	6.9	12	-	7
Harrison township	3 689	669	166	1 977	85	2 115	5.9	349	13	5
Kokomo city (part)	1 289	194	40	1 982	47	371	4.7	292	7	5
Honey Creek township	782	99	213	1 966	2	552	6.3	49	2	-
Russiaville town	454	51	119	1 964	2	253	5.8	49	2	-
Howard township	1 143	125	229	1 968	-	867	6.6	18	-	-
Jackson township	218	26	80	1 948	-	209	6.9	-	-	-
Liberty township	1 971	216	513	1 971	32	1 340	6.2	138	-	-
Greentown town	1 076	99	350	1 963	32	582	5.7	117	-	-
Monroe township	507	61	131	1 973	-	406	6.7	13	-	-
Taylor township	4 078	682	189	1 968	70	2 362	5.8	199	17	17
Indian Heights CDP	1 279	13	15	1 963	-	653	5.5	12	-	-
Kokomo city (part)	642	403	-	1 996	36	292	5.3	65	-	-
Union township	376	60	124	1 966	-	291	6.8	10	-	-
Huntington County	15 269	1 180	6 126	1 953	281	9 346	6.0	1 180	107	119
Clear Creek township	584	99	251	1 959	-	470	6.9	-	-	-
Dallas township	896	78	285	1 964	7	515	5.8	54	-	9
Andrews town	536	17	206	1 952	7	263	5.5	47	-	9
Huntington township	8 784	458	3 576	1 950	231	4 935	5.8	892	96	93
Huntington city	7 285	315	3 322	1 944	231	4 001	5.7	833	81	83
Jackson township	1 529	193	409	1 971	9	935	6.0	85	5	9
Roanoke town	633	67	214	1 968	4	381	5.9	39	5	4
Jefferson township	349	23	179	1940-	5	256	6.5	12	-	-
Mount Etna town (part)	16	-	10	1940-	-	11	6.5	-	-	-

Table 19. **Physical Housing Characteristics: 2000**—Con.

[Data based on a sample (except Tables 65-68). For information on confidentiality protection, coverage, sampling error, and nonsampling error, see Appendix G.
For location of definitions, see "How to Use This Census Report"]

State County County Subdivision Place	Total housing units	Year structure built			Rooms			No bedrooms or 1 bedroom	Lacking complete plumbing facilities	Lacking complete kitchen facilities
		1995 to March 2000	1939 or earlier	Median	1 or 2	6 or more	Median			
Huntington County—Con.										
Lancaster township	468	54	206	1 948	6	307	6.5	18	-	-
Mount Etna town (part)	26	-	12	1 943	-	13	5.5	-	-	-
Polk township	186	49	58	1 977	-	152	6.9	-	-	-
Mount Etna town (part)	2	-	-	1 985	-	2	7.0	-	-	-
Rock Creek township	548	19	309	1940-	10	416	6.4	32	-	-
Markle town (part)	286	4	171	1940-	3	187	6.1	25	-	-
Salamonie township	946	79	426	1 949	13	588	5.9	63	6	8
Warren town	575	36	295	1940-	11	353	5.9	47	6	8
Union township	469	66	181	1 965	-	383	6.9	-	-	-
Markle town (part)	-	-	-	-	-	-	-	-	-	-
Warren township	294	44	134	1 950	-	256	6.6	10	-	-
Wayne township	216	18	112	1940-	-	133	5.9	14	-	-
Mount Etna town (part)	2	-	2	1940-	-	2	9.0+	-	-	-
Jackson County	17 137	2 275	2 953	1 969	415	7 977	5.4	1 596	192	278
Brownstown township	2 128	260	341	1 970	35	1 075	5.5	177	-	5
Brownstown town	1 244	113	205	1 970	28	526	5.2	121	-	5
Carr township	585	51	124	1 968	17	251	5.2	42	13	20
Medora town	263	12	61	1 963	9	112	5.2	19	4	9
Driftwood township	369	18	100	1 958	-	223	5.8	5	-	-
Grassy Fork township	296	12	61	1 958	-	228	6.2	6	-	-
Hamilton township	653	98	89	1 967	-	403	5.9	33	-	-
Jackson township	8 281	1 218	1 526	1 970	314	3 318	5.1	1 061	126	185
Seymour city (part)	7 129	836	1 474	1 968	287	2 734	5.1	943	48	102
Owen township	690	94	86	1 973	16	315	5.4	28	15	13
Pershing township	620	78	97	1 971	8	293	5.4	38	6	9
Redding township	1 605	215	185	1 969	-	868	5.6	106	26	28
Seymour city (part)	583	75	61	1 968	-	217	5.1	78	7	9
Salt Creek township	95	17	8	1 974	-	36	5.2	-	-	-
Vernon township	1 458	168	270	1 967	25	682	5.4	100	6	18
Crothersville town	731	35	204	1 962	19	307	5.3	74	-	9
Washington township	357	46	66	1 972	-	285	6.4	-	-	-
Jasper County	11 236	1 806	2 106	1 973	240	6 477	5.8	693	14	55
Barkley township	296	36	52	1 972	-	208	6.0	-	-	7
Carpenter township	842	24	290	1 953	13	542	6.2	52	8	6
Remington town	612	17	240	1 950	13	352	5.9	52	2	-
Gillam township	252	44	67	1 976	5	137	5.6	5	-	-
Hanging Grove township	91	4	54	1940-	-	74	6.4	-	-	-
Jordan township	137	14	64	1 944	-	125	7.1	-	-	-
Kankakee township	367	46	49	1 967	-	216	6.1	-	-	-
Keener township	3 248	710	187	1 981	100	1 838	5.8	196	6	30
De Motte town	1 379	315	69	1 979	85	608	5.3	181	6	30
Roselawn CDP (part)	513	132	-	1 989	-	305	5.8	-	-	-
Marion township	2 795	180	951	1 955	106	1 317	5.4	397	-	-
Collegeville CDP	87	-	13	1 973	-	64	7.0	-	-	-
Rensselaer city	2 329	143	869	1 951	96	1 040	5.3	387	-	-
Milroy township	110	21	40	1 964	-	69	6.1	-	-	-
Newton township	259	38	23	1 979	-	238	6.5	-	-	-
Union township	527	105	79	1 970	-	376	6.0	12	-	12
Walker township	1 037	240	114	1 979	8	706	6.2	8	-	-
Wheatfield township	1 275	344	136	1 979	8	631	5.5	23	-	-
Wheatfield town	291	38	60	1 961	8	143	5.5	19	-	-
Jay County	9 074	347	3 987	1 948	69	5 132	5.8	715	152	136
Bearcreek township	453	9	220	1 947	-	314	6.2	16	51	51
Bryant town	122	-	83	1940-	-	83	6.1	2	-	-
Greene township	402	18	156	1 957	-	263	6.1	6	10	10
Jackson township	317	60	144	1 957	5	196	5.9	11	35	35
Jefferson township	280	4	126	1 945	-	191	6.0	7	-	-
Knox township	205	24	88	1 954	-	153	6.3	-	-	-
Madison township	228	-	130	1940-	-	174	6.6	17	-	-
Salamonia town	58	-	36	1940-	-	50	7.2	2	-	-
Noble township	307	10	179	1940-	-	261	7.2	7	-	-
Penn township	549	18	236	1 952	2	298	5.7	58	11	14
Pennville town	320	10	128	1 951	2	137	5.2	44	1	4
Pike township	352	12	186	1940-	-	230	6.4	8	-	-
Richland township	2 188	91	949	1 946	28	1 136	5.6	199	3	2
Dunkirk city (part)	1 154	32	495	1 945	20	542	5.4	120	-	-
Redkey town	634	31	298	1 944	8	330	5.6	62	3	2
Wabash township	199	-	122	1940-	-	135	6.4	8	-	-
Wayne township	3 594	101	1 451	1 950	34	1 781	5.5	378	42	24
Portland city	2 915	56	1 312	1 945	28	1 337	5.3	372	35	17
Jefferson County	13 386	1 488	2 906	1 971	373	6 408	5.4	1 624	154	222
Graham township	642	94	100	1 975	7	334	5.6	33	-	2
Hanover township	1 798	230	165	1 975	16	859	5.4	83	4	6
Hanover town	1 166	72	131	1 973	16	514	5.3	63	4	6
Lancaster township	625	147	126	1 975	10	285	5.4	50	13	11
Dupont town	144	16	57	1 954	2	62	5.3	5	2	-
Madison township	7 592	659	1 935	1 966	316	3 492	5.3	1 310	55	114
Madison city	5 638	287	1 729	1 961	263	2 466	5.2	1 223	42	73
Milton township	523	73	129	1 974	13	210	5.1	65	10	10
Brooksburg town	39	2	23	1940-	-	13	4.8	9	2	2
Monroe township	167	13	50	1 965	-	106	5.9	9	6	6
Republican township	613	62	124	1 973	5	357	5.8	5	5	5
Saluda township	581	49	125	1 970	6	314	5.7	32	29	36
Shelby township	427	56	99	1 971	-	192	5.3	20	32	32
Smyrna township	418	105	53	1 979	-	259	5.9	17	-	-
Jennings County	11 469	1 885	1 654	1 975	352	4 904	5.3	882	208	225
Bigger township	355	32	50	1 976	23	109	5.0	44	62	53
Campbell township	546	26	131	1 967	10	220	5.2	16	22	31
Center township	3 686	584	671	1 970	146	1 569	5.2	394	17	35
North Vernon city (part)	2 909	498	617	1 969	128	1 132	5.1	352	17	35
Columbia township	315	28	87	1 965	-	181	5.8	-	27	21
Geneva township	3 404	730	158	1 982	147	1 125	5.0	287	49	52
Lovett township	426	70	144	1 973	-	234	5.8	15	12	12

Table 19. **Physical Housing Characteristics: 2000**—Con.

[Data based on a sample (except Tables 65-68). For information on confidentiality protection, coverage, sampling error, and nonsampling error, see Appendix G.
For location of definitions, see "How to Use This Census Report"]

State County County Subdivision Place	Total housing units	Year structure built			Rooms			No bedrooms or 1 bedroom	Lacking complete plumbing facilities	Lacking complete kitchen facilities
		1995 to March 2000	1939 or earlier	Median	1 or 2	6 or more	Median			
Jennings County—Con.										
Marion township	420	94	48	1 979	12	226	5.7	27	-	6
Montgomery township	371	41	62	1 971	6	160	5.3	20	4	-
Sand Creek township	305	41	65	1 965	7	102	5.1	7	11	11
Spencer township	746	99	107	1 972	-	408	5.7	32	-	-
Vernon township	895	140	131	1 975	1	570	5.9	40	4	4
North Vernon city (part)	-	-	-	-	-	-	-	-	-	-
Vernon town	132	11	75	1940-	1	67	5.5	13	4	4
Johnson County	45 095	9 084	4 331	1 978	1 305	25 520	5.8	4 129	114	169
Blue River township	2 128	144	519	1 961	46	914	5.3	262	-	-
Edinburgh town (part)	1 785	118	443	1 962	46	738	5.2	262	-	-
Clark township	685	113	179	1 963	-	493	6.3	8	-	-
Franklin township	6 925	1 533	1 705	1 969	159	3 213	5.4	631	17	13
Franklin city (part)	6 184	1 474	1 516	1 970	159	2 556	5.2	618	6	13
Whiteland town (part)	-	-	-	-	-	-	-	-	-	-
Hensley township	1 114	200	212	1 979	40	646	5.8	72	22	9
Trafalgar town (part)	281	60	78	1 983	7	144	5.5	12	-	-
Needham township	1 787	394	180	1 980	11	1 092	6.0	57	-	-
Franklin city (part)	927	310	21	1 991	11	504	5.7	31	-	-
Nineveh township	1 452	192	174	1 968	13	764	5.6	84	4	-
Princes Lakes town	700	77	28	1 963	13	300	5.3	70	4	-
Trafalgar town (part)	4	-	4	1940-	-	4	6.0	-	-	-
Pleasant township	17 276	3 386	857	1 978	932	7 995	5.4	2 555	14	92
Franklin city (part)	436	309	-	1 997	60	188	5.3	60	-	38
Greenwood city (part)	13 306	2 554	641	1 979	872	5 416	5.1	2 476	10	50
New Whiteland town	1 620	69	23	1 964	-	1 091	5.9	-	-	-
Whiteland town (part)	1 378	426	99	1 986	-	880	6.0	19	-	-
Union township	903	143	230	1 971	-	511	5.8	30	11	11
Bargersville town (part)	179	10	7	1 975	-	54	4.8	9	-	-
White River township	12 825	2 979	275	1 984	104	9 892	6.8	430	46	44
Bargersville town (part)	619	57	67	1 971	2	322	5.6	26	2	-
Greenwood city (part)	2 666	725	10	1 990	72	1 760	6.1	224	-	-
Knox County	17 305	1 012	5 930	1 954	752	7 548	5.2	2 246	194	241
Busseron township	600	35	234	1 951	4	305	5.5	30	-	13
Oaktown town	289	14	141	1 941	4	130	5.3	30	-	2
Decker township	101	-	46	1 946	26	47	5.0	26	5	11
Harrison township	818	55	239	1 958	-	464	5.9	49	18	14
Monroe City town	258	28	91	1 954	-	95	5.1	22	8	4
Johnson township	655	35	306	1 944	4	362	5.7	45	2	-
Decker town	119	7	62	1940-	4	47	5.2	8	2	-
Palmyra township	681	106	142	1 971	6	434	6.1	14	-	-
Steen township	393	12	137	1 951	23	178	5.3	43	1	6
Wheatland town	233	9	79	1 950	23	79	4.9	40	1	6
Vigo township	2 212	67	1 069	1 941	47	894	5.2	219	51	59
Bicknell city (part)	1 354	52	632	1 942	38	469	5.0	158	20	20
Edwardsport town	175	6	96	1940-	-	64	5.1	17	-	5
Sandborn town	208	2	118	1940-	-	125	5.9	6	-	-
Vincennes township	10 282	564	3 129	1 956	602	4 057	5.1	1 690	69	79
Vincennes city	8 510	299	2 900	1 953	531	3 011	4.9	1 561	40	50
Washington township	1 019	102	388	1 955	16	528	5.6	66	25	36
Bicknell city (part)	232	19	84	1 954	-	86	5.1	21	10	20
Bruceville town	219	10	111	1940-	5	98	5.3	9	11	8
Widner township	544	36	240	1 945	24	279	5.6	64	23	23
Kosciusko County	32 188	3 191	6 177	1 971	664	17 221	5.7	2 333	151	179
Clay township	631	59	213	1 962	11	413	6.2	27	6	6
Claypool town	126	-	85	1940-	5	74	6.0	14	-	-
Etna township	508	39	196	1 954	6	305	6.0	18	3	7
Etna Green town	250	28	85	1 961	6	137	5.7	10	3	2
Franklin township	384	32	215	1940-	-	268	6.5	6	-	-
Mentone town (part)	94	4	50	1940-	-	65	6.1	4	-	-
Harrison township	1 435	116	280	1 973	26	700	5.5	71	33	46
Mentone town (part)	267	5	139	1940-	7	157	5.9	18	5	8
Jackson township	485	18	235	1 942	9	300	6.2	19	9	9
Sidney town	73	2	53	1940-	9	40	5.7	13	9	9
Jefferson township	534	95	180	1 972	6	349	6.5	6	-	-
Nappanee city (part)	96	45	-	1 995	6	-	3.9	6	-	-
Lake township	735	38	237	1 956	21	408	5.7	59	-	2
Silver Lake town	227	10	90	1 949	-	153	6.1	6	-	2
Monroe township	435	62	93	1 972	-	272	6.0	-	-	-
Plain township	3 069	431	336	1 977	41	1 661	5.7	132	17	26
Leesburg town	234	6	105	1 948	-	156	6.1	6	-	1
Warsaw city (part)	19	-	11	1940-	-	19	6.6	-	-	-
Prairie township	609	92	129	1 974	6	372	6.1	19	-	-
Scott township	459	91	135	1 973	-	286	6.1	12	-	-
Seward township	1 384	124	342	1 961	10	567	5.1	88	23	29
Burket town	76	-	46	1940-	-	55	6.3	4	-	-
Tippecanoe township	4 037	395	602	1 970	80	2 010	5.5	326	15	8
North Webster town	604	56	74	1 967	9	249	5.2	45	-	1
Turkey Creek township	5 075	459	755	1 972	101	2 760	5.7	377	15	-
Syracuse town	1 375	144	282	1 968	20	639	5.4	154	15	-
Van Buren township	1 581	183	316	1 973	23	864	5.8	105	10	17
Milford town	635	28	199	1 963	18	290	5.3	76	-	2
Washington township	1 156	104	271	1 974	19	564	5.5	79	2	3
Pierceton town	260	21	101	1 957	8	144	5.7	20	2	3
Wayne township	9 671	853	1 642	1 972	305	5 122	5.7	989	18	26
Warsaw city (part)	5 073	415	1 159	1 967	191	2 270	5.3	733	10	26
Winona Lake town	1 498	61	262	1 969	77	830	5.8	148	8	-
LaGrange County	12 938	1 446	2 916	1 970	218	7 346	5.9	1 029	158	204
Bloomfield township	2 096	187	601	1 971	68	1 204	5.8	240	29	17
Lagrange town (part)	1 214	79	490	1 954	68	601	5.5	230	14	6
Clay township	803	73	175	1 973	-	513	6.7	52	13	39
Lagrange town (part)	22	-	6	1 973	-	17	7.7	-	-	-
Clearspring township	1 239	138	296	1 973	6	771	6.2	67	43	50
Topeka town (part)	288	31	69	1 975	6	117	5.2	21	3	6
Eden township	920	136	211	1 973	9	605	6.3	64	-	4

Table 19. **Physical Housing Characteristics: 2000**—Con.

[Data based on a sample (except Tables 65-68). For information on confidentiality protection, coverage, sampling error, and nonsampling error, see Appendix G.
For location of definitions, see "How to Use This Census Report"]

State County County Subdivision Place	Total housing units	Year structure built			Rooms			No bedrooms or 1 bedroom	Lacking complete plumbing facilities	Lacking complete kitchen facilities
		1995 to March 2000	1939 or earlier	Median	1 or 2	6 or more	Median			
LaGrange County—Con.										
Eden township—Con.										
Topeka town (part)	186	11	74	1 948	2	85	5.3	32	-	2
Greenfield township	637	67	160	1 963	6	340	5.7	22	10	11
Johnson township	1 761	173	305	1 964	16	818	5.4	207	25	24
Wolcottville town (part)	207	13	79	1 950	9	91	5.2	53	-	-
Lima township	954	87	240	1 963	24	512	5.7	64	6	-
Milford township	1 569	102	375	1 964	19	765	5.4	59	-	-
Newbury township	1 347	208	214	1 977	40	843	6.4	123	5	17
Shipshewana town	253	21	52	1 974	13	122	5.4	47	-	-
Springfield township	478	44	120	1 971	10	316	6.3	59	19	14
Van Buren township	1 134	231	219	1 975	20	659	5.9	72	8	28
Lake County	194 992	12 023	32 640	1 960	7 330	89 505	5.3	22 939	1 601	2 285
Calumet township	53 684	908	8 774	1 956	2 645	20 647	5.1	7 329	778	1 149
Gary city (part)	43 535	619	8 108	1 955	2 320	16 351	5.1	6 146	720	1 096
Griffith town (part)	6 980	214	352	1 965	235	3 033	5.3	835	20	16
Lake Station city (part)	-	-	-	-	-	-	-	-	-	-
Cedar Creek township	3 985	502	747	1 969	83	2 461	6.0	178	25	36
Lake Dalecarlia CDP	569	48	71	1 956	10	302	5.7	47	-	4
Lowell town (part)	2 152	275	463	1 971	60	1 289	5.9	110	17	24
Center township	10 128	1 075	1 601	1 964	235	5 657	5.8	758	66	68
Cedar Lake town (part)	1 811	213	434	1 956	34	753	5.2	176	36	37
Crown Point city (part)	6 001	653	1 019	1 966	186	3 243	5.7	539	7	24
Eagle Creek township	674	92	36	1 980	-	405	6.0	12	8	8
Hanover township	3 254	387	463	1 969	48	1 867	5.8	209	-	13
Cedar Lake town (part)	1 839	181	330	1 964	48	854	5.3	174	-	-
St. John town (part)	569	120	9	1 991	-	376	6.3	15	-	13
Hobart township	15 831	1 403	2 258	1 959	281	6 902	5.3	1 274	84	119
Gary city (part)	95	-	19	1 952	25	7	4.1	25	31	19
Hobart city (part)	9 292	1 010	1 476	1 960	171	4 501	5.4	821	25	68
Lake Station city (part)	5 338	304	666	1 956	68	2 015	5.1	341	28	32
New Chicago town	891	85	77	1 962	17	292	4.9	79	-	-
North township	67 977	2 200	17 032	1 954	2 875	28 707	5.2	10 007	542	742
East Chicago city	13 261	110	4 786	1 947	799	4 376	4.8	2 400	322	366
Hammond city	34 139	327	9 616	1 951	1 767	13 314	5.1	6 096	205	318
Highland town	9 925	1 120	573	1 966	128	4 436	5.3	847	7	23
Munster town	8 339	626	378	1 968	83	5 622	6.3	305	-	10
Whiting city	2 313	17	1 679	1940-	98	959	5.1	359	8	25
Ross township	15 507	1 522	639	1 972	677	7 884	5.5	1 647	18	83
Crown Point city (part)	2 068	515	9	1 985	33	1 093	5.6	150	-	-
Hobart city (part)	985	74	176	1 962	8	608	5.9	35	-	8
Merrillville town	12 391	924	448	1 970	636	6 128	5.5	1 462	18	75
St. John township	19 751	3 125	607	1 980	454	11 987	6.0	1 403	59	46
Dyer town	4 894	956	213	1 978	36	3 020	6.1	133	6	-
Griffith town (part)	5	-	-	1 955	-	5	6.0	-	-	-
St. John town (part)	2 263	389	92	1 987	-	1 785	6.8	27	9	9
Schererville town	9 996	1 469	156	1 982	381	5 394	5.7	1 123	25	18
West Creek township	1 857	288	343	1 972	29	1 138	6.0	65	-	-
Lowell town (part)	617	99	15	1 974	11	270	5.3	17	-	-
Schneider town	135	9	45	1 950	2	66	5.5	12	-	-
Winfield township	2 344	521	140	1 985	3	1 850	6.9	57	21	21
Lakes of the Four Seasons CDP (part)	1 348	77	-	1 983	-	1 151	7.1	-	-	-
Winfield town	776	418	89	1 995	3	590	6.9	15	4	4
LaPorte County	45 621	3 706	11 353	1 960	1 298	23 299	5.6	5 032	272	367
Cass township	653	48	226	1 958	4	431	6.1	19	5	3
Wanatah town (part)	280	17	130	1 944	2	166	5.9	11	5	3
Center township	10 443	588	3 816	1 951	413	5 360	5.6	1 558	44	98
La Porte city (part)	7 970	216	3 522	1 944	383	3 469	5.2	1 528	41	78
Clinton township	501	101	120	1 972	-	312	5.9	25	2	-
Wanatah town (part)	124	37	4	1 990	-	91	6.0	4	2	-
Coolspring township	6 374	676	307	1 972	234	3 011	5.4	1 013	69	45
Michigan City city (part)	3 392	312	94	1 971	204	1 019	4.7	927	37	22
Trail Creek town (part)	372	9	17	1 967	-	243	6.1	5	-	-
Dewey township	402	17	197	1 941	3	266	6.0	14	-	6
La Crosse town	235	4	129	1940-	3	147	6.0	12	-	6
Galena township	838	90	188	1 970	15	501	5.9	52	-	-
Hanna township	349	66	132	1 967	7	220	6.2	22	-	-
Hudson township	1 001	51	286	1 954	13	495	5.5	108	13	-
Johnson township	76	8	48	1940-	-	54	7.0	-	-	-
Kankakee township	1 633	288	280	1 974	-	977	5.9	117	8	8
La Porte city (part)	496	64	52	1 978	-	183	5.1	87	-	-
Lincoln township	951	59	231	1 961	17	453	5.4	92	14	8
Michigan township	12 997	602	4 203	1 952	440	6 223	5.4	1 576	70	123
Long Beach town	1 079	48	356	1 953	-	989	7.3	-	5	4
Michiana Shores town (part)	195	20	8	1 963	-	90	5.4	14	-	-
Michigan City city (part)	10 828	530	3 708	1 951	440	4 546	5.2	1 540	65	114
Pottawattamie Park town	130	4	9	1 959	-	102	6.8	-	-	-
Trail Creek town (part)	591	-	73	1 956	-	392	6.0	18	-	5
New Durham township	1 743	284	246	1 977	27	849	5.5	97	23	23
Westville town	969	113	90	1 978	27	348	5.0	44	-	-
Noble township	599	98	212	1 969	6	415	6.2	62	-	-
Pleasant township	1 300	166	133	1 972	35	638	5.5	75	13	31
La Porte city (part)	571	97	27	1 970	35	187	5.0	63	-	18
Prairie township	83	4	33	1 947	-	61	6.4	3	-	-
Scipio township	1 711	232	190	1 971	45	1 042	6.1	115	9	9
La Porte city (part)	579	68	14	1 973	36	302	5.6	92	9	-
Springfield township	2 063	81	249	1 969	9	942	5.4	30	-	9
Michiana Shores town (part)	132	22	12	1 959	-	87	5.9	11	-	-
Union township	917	25	103	1 960	26	418	5.4	39	2	2
Kingsford Heights town	530	2	28	1 956	8	220	5.3	21	2	2
Washington township	390	63	47	1 976	4	273	6.2	8	-	2
Kingsbury town	83	3	16	1 951	4	41	5.5	8	-	2
Wills township	597	159	106	1 979	-	358	6.0	7	-	-
Lawrence County	20 560	2 475	4 828	1 968	657	9 090	5.3	2 027	347	373
Bono township	353	75	83	1 975	60	128	4.9	77	58	44
Guthrie township	758	82	174	1 967	33	280	4.8	94	39	43

Table 19. **Physical Housing Characteristics: 2000**—Con.

[Data based on a sample (except Tables 65-68). For information on confidentiality protection, coverage, sampling error, and nonsampling error, see Appendix G.
For location of definitions, see "How to Use This Census Report"]

State County County Subdivision Place	Total housing units	Year structure built			Rooms			No bedrooms or 1 bedroom	Lacking complete plumbing facilities	Lacking complete kitchen facilities
		1995 to March 2000	1939 or earlier	Median	1 or 2	6 or more	Median			
Lawrence County—Con.										
Indian Creek township	1 084	103	185	1 970	22	584	5.7	37	-	-
Oolitic town (part)	-	-	-	-	-	-	-	-	-	-
Marion township	4 270	665	783	1 973	139	1 696	5.2	397	98	86
Mitchell city	2 102	240	585	1 965	51	678	5.0	243	54	42
Marshall township	1 964	338	189	1 975	13	996	5.5	33	14	10
Perry township	764	101	82	1 979	-	449	5.9	7	10	10
Pleasant Run township	883	112	165	1 970	47	407	5.4	105	32	48
Shawswick township	9 442	882	2 985	1 959	318	4 117	5.3	1 183	69	113
Bedford city	6 666	468	2 550	1 952	276	2 638	5.1	1 031	55	106
Oolitic town (part)	561	6	190	1 963	20	228	5.1	72	-	7
Spice Valley township	1 042	117	182	1 975	25	433	5.2	94	27	19
Madison County	56 939	3 607	14 459	1 958	1 134	28 263	5.5	6 123	465	570
Adams township	1 488	142	388	1 961	-	893	5.9	10	-	-
Anderson city (part)	13	-	7	1940-	-	7	9.0+	-	-	-
Markleville town	178	-	71	1 949	-	115	6.1	2	-	-
Anderson township	27 737	1 382	6 653	1 956	848	11 491	5.2	3 979	198	271
Anderson city (part)	26 738	1 377	6 534	1 956	848	10 702	5.1	3 967	198	271
Country Club Heights town	43	-	4	1 961	-	43	7.9	-	-	-
Edgewood town	919	-	115	1 956	-	713	6.6	10	-	-
River Forest town	9	-	-	1 955	-	7	8.0	-	-	-
Woodlawn Heights town	28	5	-	1 972	-	26	7.4	2	-	-
Boone township	310	7	112	1 953	-	192	6.0	-	-	-
Duck Creek township	193	9	32	1 956	-	116	5.9	-	-	-
Elwood city (part)	-	-	-	-	-	-	-	-	-	-
Fall Creek township	4 288	474	880	1 967	32	2 931	6.2	245	2	13
Anderson city (part)	-	-	-	-	-	-	-	-	-	-
Pendleton town	1 527	289	561	1 957	12	859	5.8	225	-	13
Green township	1 331	306	205	1 976	5	680	5.5	37	19	2
Ingalls town	472	99	115	1 966	5	242	5.5	23	-	2
Jackson township	790	65	155	1 967	6	627	6.5	13	7	7
Lafayette township	2 298	181	365	1 963	52	1 249	5.7	163	7	62
Anderson city (part)	660	59	111	1 955	52	164	4.8	115	-	43
Frankton town (part)	161	13	24	1 966	-	107	6.1	2	2	-
Monroe township	4 385	212	1 488	1 952	56	2 156	5.5	546	99	43
Alexandria city	2 821	128	1 028	1 948	-	1 250	5.2	478	37	5
Orestes town	158	3	79	1 940	-	79	5.5	-	-	-
Pipe Creek township	5 826	218	2 837	1 942	79	2 820	5.4	671	38	83
Elwood city (part)	4 122	117	2 371	1940-	69	1 881	5.3	636	35	80
Frankton town (part)	628	43	175	1 958	2	297	5.4	27	3	3
Richland township	2 144	125	220	1 967	7	1 401	6.1	33	-	-
Anderson city (part)	169	12	7	1 957	-	58	5.2	-	-	-
Stony Creek township	1 511	132	409	1 958	8	903	5.9	79	-	-
Lapel town	797	65	235	1 955	8	402	5.5	62	-	-
Union township	3 861	296	366	1 969	25	2 376	5.9	297	69	65
Anderson city (part)	18	-	-	1 965	-	9	5.5	-	-	-
Chesterfield town (part)	1 393	70	222	1 958	25	539	5.2	255	-	6
Van Buren township	777	58	349	1 946	16	428	5.7	50	26	24
Summitville town	447	30	185	1 948	3	240	5.7	19	2	-
Marion County	387 183	31 156	61 042	1 966	21 322	170 844	5.3	70 981	2 498	3 804
Center township	78 325	1 856	33 955	1 944	5 435	29 465	5.0	18 968	1 215	1 916
Beech Grove city (part)	1 307	121	146	1 954	46	622	5.4	117	-	-
Indianapolis city (balance) (part)	77 018	1 735	33 809	1 944	5 389	28 843	5.0	18 851	1 215	1 916
Decatur township	9 581	1 757	512	1 976	210	4 486	5.4	828	-	4
Indianapolis city (balance) (part)	9 581	1 757	512	1 976	210	4 486	5.4	828	-	4
Franklin township	12 535	3 840	638	1 985	334	7 689	6.0	1 015	8	22
Beech Grove city (part)	737	341	17	1 986	82	179	4.4	175	-	-
Indianapolis city (balance) (part)	11 798	3 499	621	1 985	252	7 510	6.1	840	8	22
Lawrence township	47 641	5 108	1 006	1 978	2 220	23 853	5.5	7 248	208	229
Indianapolis city (balance) (part)	31 361	1 760	486	1 976	1 473	15 952	5.6	5 362	140	108
Lawrence city	16 280	3 348	520	1 982	747	7 901	5.4	1 886	68	121
Perry township	40 880	3 559	3 048	1 969	1 805	18 902	5.3	6 593	66	180
Beech Grove city (part)	4 270	383	481	1 964	172	1 793	5.2	711	7	7
Homecroft town	323	-	67	1 948	-	233	6.2	-	-	2
Indianapolis city (balance) (part)	35 468	3 172	2 312	1 970	1 623	16 342	5.3	5 852	59	171
Southport city	819	4	188	1 962	10	534	5.9	30	-	-
Pike township	32 315	5 490	392	1 986	1 719	13 897	5.2	6 751	104	165
Clermont town (part)	148	-	-	1 975	-	139	9.0+	-	-	-
Indianapolis city (balance) (part)	32 167	5 490	392	1 986	1 719	13 758	5.1	6 751	104	165
Warren township	40 739	2 707	4 900	1 964	1 891	18 773	5.3	5 832	203	320
Beech Grove city (part)	-	-	-	-	-	-	-	-	-	-
Cumberland town (part)	1 041	66	119	1 978	53	445	5.2	236	-	-
Indianapolis city (balance) (part)	38 707	2 641	4 672	1 964	1 635	18 046	5.4	5 047	194	287
Warren Park town	991	-	109	1 962	203	282	3.5	549	9	33
Washington township	65 110	2 069	9 181	1 964	4 208	31 608	5.4	12 575	307	415
Crows Nest town	43	-	28	1940-	-	41	9.0+	-	-	-
Indianapolis city (balance) (part)	63 685	2 052	8 943	1 964	4 204	30 442	5.4	12 546	303	411
Meridian Hills town	682	13	33	1 955	-	644	8.2	-	-	-
North Crows Nest town	17	-	14	1940-	-	17	9.0+	-	-	-
Rocky Ripple town	328	2	74	1 952	4	143	5.3	29	-	-
Spring Hill town	62	-	24	1 982	-	47	6.1	-	-	-
Williams Creek town	166	2	25	1 950	-	155	9.0+	-	4	4
Wynnedale town	127	-	40	1 959	-	119	7.9	-	-	-
Wayne township	60 057	4 770	7 410	1 966	3 500	22 171	5.0	11 171	387	553
Clermont town (part)	492	27	92	1 959	5	273	5.7	10	-	5
Indianapolis city (balance) (part)	52 963	4 618	6 722	1 967	3 106	19 774	5.0	9 734	387	489
Speedway town	6 602	125	596	1 962	389	2 124	4.7	1 427	-	59
Marshall County	18 099	1 849	4 952	1 966	473	10 218	5.8	1 745	89	117
Bourbon township	1 153	110	478	1 950	34	760	6.2	104	5	2
Bourbon town	702	48	272	1 951	34	420	5.9	102	-	2
Center township	5 835	803	1 254	1 970	259	2 648	5.3	842	20	50
Plymouth city (part)	4 072	523	1 050	1 964	253	1 429	4.8	801	20	43
German township	3 160	302	855	1 966	108	1 992	6.1	353	29	28
Bremen town	1 799	194	553	1 964	108	1 013	5.8	314	22	22
Green township	386	16	192	1 951	-	276	6.2	6	-	-
Argos town (part)	10	-	2	1 965	-	8	6.7	-	-	-

Table 19. **Physical Housing Characteristics: 2000**—Con.

[Data based on a sample (except Tables 65-68). For information on confidentiality protection, coverage, sampling error, and nonsampling error, see Appendix G.
For location of definitions, see "How to Use This Census Report"]

State County County Subdivision Place	Total housing units	Year structure built			Rooms			No bedrooms or 1 bedroom	Lacking complete plumbing facilities	Lacking complete kitchen facilities
		1995 to March 2000	1939 or earlier	Median	1 or 2	6 or more	Median			
Marshall County—Con.										
North township	1 599	134	320	1 967	19	908	5.7	72	14	7
La Paz town	226	10	59	1 952	6	95	5.2	32	-	-
Polk township	1 070	116	229	1 973	14	610	5.8	36	7	-
Koontz Lake CDP (part)	95	13	13	1 974	14	53	5.8	23	-	-
Tippecanoe township	505	36	196	1 962	-	359	6.2	15	-	5
Union township	1 748	89	706	1 953	13	1 093	6.2	161	8	25
Culver town	926	28	411	1 947	-	513	5.8	103	-	6
Walnut township	1 061	124	468	1 951	13	624	5.8	84	-	-
Argos town (part)	658	51	299	1 948	13	339	5.6	65	-	-
West township	1 582	119	254	1 974	13	948	6.0	72	6	-
Plymouth city (part)	-	-	-	-	-	-	-	-	-	-
Martin County	4 729	386	778	1 968	115	2 037	5.2	408	159	134
Center township	863	66	142	1 973	11	357	5.2	74	32	32
Shoals town (part)	282	17	53	1 965	3	90	4.8	49	16	16
Halbert township	782	102	134	1 969	11	334	5.2	72	36	13
Shoals town (part)	146	7	44	1 962	5	43	4.4	16	3	3
Lost River township	181	20	54	1 971	9	101	5.7	9	13	13
Mitcheltree township	338	24	66	1 971	55	97	4.5	63	66	56
Perry township	2 246	115	353	1 965	21	1 030	5.3	176	12	20
Crane town	111	-	3	1 951	2	51	5.3	12	2	6
Loogootee city	1 347	42	247	1 964	19	511	5.1	146	8	-
Rutherford township	319	59	29	1 974	8	118	5.2	14	-	-
Miami County	15 299	841	5 840	1 954	181	8 690	5.8	1 093	115	100
Allen township	291	-	127	1 943	4	228	6.8	4	9	9
Macy town	95	-	52	1940-	-	68	6.3	-	9	9
Butler township	385	27	214	1940-	-	275	6.3	-	-	-
Clay township	392	48	165	1 951	-	254	6.2	-	-	-
Deer Creek township	691	70	142	1 971	-	393	5.8	13	5	5
Grissom AFB CDP (part)	-	-	-	-	-	-	-	-	-	-
Erie township	202	68	46	1 968	-	157	6.1	-	-	-
Harrison township	290	17	149	1940-	-	200	6.0	18	-	-
Jackson township	846	16	438	1940-	17	558	6.4	33	-	3
Amboy town	155	-	97	1940-	-	120	6.8	2	-	3
Converse town (part)	436	8	214	1 941	17	268	6.0	27	-	-
Jefferson township	1 099	80	403	1 961	11	766	6.2	54	23	21
Denver town	209	9	147	1940-	-	138	6.2	6	2	-
Mexico CDP	443	18	99	1 965	-	301	6.1	37	-	-
Perry township	307	31	141	1 947	-	191	6.0	-	-	-
Peru township	5 659	256	2 819	1 940	91	3 008	5.6	693	24	17
Peru city (part)	4 866	159	2 622	1940-	81	2 515	5.6	673	24	17
Pipe Creek township	2 704	82	401	1 965	22	1 263	5.4	76	35	38
Bunker Hill town	428	7	168	1 957	-	215	5.5	24	3	-
Grissom AFB CDP (part)	1 076	8	7	1 963	-	400	5.2	-	9	9
Richland township	464	23	241	1940-	-	306	6.5	6	9	7
Union township	306	31	153	1 940	8	213	6.0	15	-	-
Washington township	1 663	92	401	1 967	28	878	5.6	181	10	-
Peru city (part)	1 049	40	237	1 970	20	433	5.1	140	10	-
Monroe County	50 846	7 371	4 364	1 976	4 867	20 839	5.1	9 808	251	440
Bean Blossom township	1 084	181	128	1 980	10	599	5.7	80	-	19
Stinesville town	96	18	54	1940-	-	35	5.1	22	-	-
Benton township	1 601	224	103	1 975	20	810	5.5	148	28	16
Bloomington township	14 610	1 329	1 335	1 971	2 615	4 221	4.3	4 563	65	112
Bloomington city (part)	12 278	908	1 158	1 971	2 497	3 051	4.1	4 284	50	58
Clear Creek township	2 366	230	166	1 979	157	882	5.1	286	7	-
Indian Creek township	629	91	92	1 972	10	400	6.1	19	-	-
Perry township	19 138	3 760	1 905	1 979	1 763	7 916	5.1	3 872	113	243
Bloomington city (part)	14 752	2 633	1 612	1 978	1 419	5 934	5.0	3 244	96	67
Polk township	192	10	9	1 975	21	66	4.8	21	-	-
Richland township	5 041	727	359	1 978	164	2 735	5.7	435	24	32
Bloomington city (part)	37	-	3	1 965	9	3	3.6	9	-	-
Ellettsville town	2 110	362	228	1 977	87	982	5.4	282	-	-
Salt Creek township	586	68	27	1 978	20	382	6.5	30	-	-
Van Buren township	4 843	657	178	1 975	65	2 431	5.5	274	4	-
Bloomington city (part)	1 292	80	19	1 973	28	363	4.9	133	-	-
Washington township	756	94	62	1 978	22	397	5.6	80	10	18
Montgomery County	15 678	1 132	4 828	1 959	285	8 725	5.8	1 592	98	97
Brown township	732	59	315	1 951	-	401	5.7	51	4	7
New Market town (part)	46	6	19	1 947	-	28	5.8	-	-	-
Waveland town	190	11	104	1940-	-	99	5.6	19	-	3
Clark township	719	46	359	1 940	11	460	6.0	39	2	9
Ladoga town	391	22	217	1940-	11	224	5.8	21	2	2
Coal Creek township	656	44	290	1 946	-	435	6.1	30	-	-
New Richmond town	151	-	66	1 943	-	103	6.0	3	-	-
Wingate town	148	8	60	1 954	-	69	5.4	19	-	-
Franklin township	794	90	281	1 957	8	563	6.3	46	12	13
Darlington town	374	24	164	1 945	2	222	5.8	34	-	-
Madison township	537	43	183	1 957	9	330	6.0	40	2	-
Linden town	328	14	116	1 956	9	161	5.5	40	2	-
Ripley township	452	42	73	1 973	19	237	5.6	52	22	22
Alamo town	45	2	14	1 964	-	18	5.1	6	-	-
Scott township	337	23	104	1 955	-	202	5.9	11	-	8
New Market town (part)	106	-	28	1 953	-	35	5.2	5	-	-
Sugar Creek township	177	46	64	1 963	-	137	7.1	-	-	-
Union township	9 956	654	2 511	1 961	220	5 107	5.6	1 254	24	19
Crawfordsville city	6 629	245	2 103	1 956	212	2 677	5.1	1 180	13	13
New Market town (part)	133	-	29	1 957	-	82	6.0	3	-	-
Walnut township	621	53	311	1940-	3	401	6.2	30	21	19
New Ross town	145	2	80	1940-	3	89	6.1	9	-	5
Wayne township	697	32	337	1 942	15	452	6.2	39	11	-
Waynetown town	411	16	195	1 944	15	225	5.7	39	4	-
Morgan County	25 908	3 858	4 146	1 973	323	13 687	5.6	1 847	182	142
Adams township	485	87	151	1 962	10	318	6.2	25	-	-
Ashland township	579	105	126	1 974	4	355	6.0	23	9	9

Table 19. **Physical Housing Characteristics: 2000**—Con.

[Data based on a sample (except Tables 65-68). For information on confidentiality protection, coverage, sampling error, and nonsampling error, see Appendix G.
For location of definitions, see "How to Use This Census Report"]

State County County Subdivision Place	Total housing units	Year structure built			Rooms			No bedrooms or 1 bedroom	Lacking complete plumbing facilities	Lacking complete kitchen facilities
		1995 to March 2000	1939 or earlier	Median	1 or 2	6 or more	Median			
Morgan County—Con.										
Baker township	217	-	73	1 964	-	169	6.4	-	-	-
Brown township	5 441	947	570	1 976	70	2 636	5.4	385	36	25
Mooresville town	3 653	704	500	1 972	57	1 758	5.4	354	6	14
Clay township	1 566	171	255	1 970	9	858	5.7	89	5	14
Bethany town	30	-	22	1940-	-	18	5.9	-	-	-
Brooklyn town	595	115	137	1 975	-	293	5.5	45	5	12
Green township	1 043	193	135	1 978	-	711	6.4	-	10	-
Gregg township	1 115	141	246	1 967	-	616	5.7	52	28	10
Harrison township	588	46	55	1 972	-	415	6.4	24	-	-
Jackson township	1 241	127	294	1 971	22	674	5.7	85	-	7
Morgantown town	403	6	139	1 954	9	185	5.3	53	-	7
Jefferson township	1 252	229	135	1 976	12	792	6.2	17	5	13
Madison township	2 660	547	126	1 978	-	1 639	5.9	96	27	14
Monroe township	1 781	227	273	1 972	22	1 048	5.8	76	17	7
Monrovia town	247	3	98	1 952	5	148	5.8	10	2	-
Ray township	709	137	190	1 971	13	347	5.5	48	24	15
Paragon town	264	36	104	1 956	7	102	5.2	26	1	3
Washington township	7 231	901	1 517	1 969	161	3 109	5.2	927	21	28
Martinsville city	4 903	354	1 332	1 962	161	1 526	4.9	868	12	19
Newton County	5 726	505	1 604	1 962	47	3 547	6.0	394	39	66
Beaver township	731	28	257	1 951	3	411	5.7	76	5	-
Morocco town	511	9	225	1 944	3	270	5.6	70	5	-
Colfax township	65	-	26	1 949	-	45	6.1	-	-	7
Grant township	553	54	264	1 942	14	362	6.1	54	5	9
Goodland town	480	52	225	1 943	8	297	6.0	48	5	8
Iroquois township	559	19	299	1940-	6	343	6.1	43	-	-
Brook town	414	8	223	1940-	6	245	6.1	36	-	-
Jackson township	178	9	94	1940-	-	127	6.5	2	2	2
Mount Ayr town	54	3	31	1940-	-	32	5.8	2	2	2
Jefferson township	984	35	362	1 951	24	569	5.9	94	4	8
Kentland town	797	28	308	1 949	13	448	5.8	73	4	6
Lake township	917	80	105	1 967	-	517	5.8	58	14	17
Lake Village CDP	283	27	27	1 969	-	149	5.7	6	-	-
Lincoln township	1 522	245	122	1 977	-	1 008	6.1	47	9	23
Roselawn CDP (part)	819	148	37	1 978	-	604	6.4	15	-	-
McClellan township	79	8	18	1 963	-	48	6.2	15	-	-
Washington township	138	27	57	1 946	-	117	6.5	5	-	-
Noble County	18 233	2 413	5 207	1 967	437	10 184	5.8	1 750	152	150
Albion township	920	120	243	1 966	4	428	5.4	82	12	3
Albion town (part)	904	120	243	1 967	4	416	5.4	82	12	3
Allen township	2 808	538	574	1 979	52	1 236	5.3	282	7	9
Avilla town	823	219	183	1 978	24	356	5.2	99	2	9
Kendallville city (part)	1 120	202	191	1 981	11	277	5.0	105	5	-
Elkhart township	641	48	199	1 965	7	453	6.2	12	3	3
Green township	551	131	161	1 972	-	443	6.9	6	-	-
Jefferson township	586	77	147	1 966	10	410	6.2	22	9	3
Albion town (part)	-	-	-	-	-	-	-	-	-	-
Noble township	1 366	169	304	1 957	26	621	5.3	118	10	15
Orange township	1 821	178	518	1 960	18	1 018	5.8	110	6	7
Rome City town	847	52	260	1 952	18	421	5.5	93	6	7
Wolcottville town (part)	157	28	61	1 975	-	94	6.1	-	-	-
Perry township	2 162	181	702	1 967	83	1 106	5.6	302	28	20
Ligonier city	1 534	56	576	1 960	78	748	5.4	261	28	20
Sparta township	1 059	135	329	1 971	50	566	5.7	107	3	7
Cromwell town	192	19	83	1 947	-	107	5.7	25	-	-
Swan township	870	156	304	1 971	-	689	6.6	40	-	-
Washington township	526	31	165	1 968	31	264	5.5	57	6	6
Wayne township	4 349	548	1 399	1 963	156	2 497	5.8	592	53	66
Kendallville city (part)	3 017	239	1 227	1 954	156	1 546	5.6	586	46	59
York township	574	101	162	1 971	-	453	6.5	20	15	11
Ohio County	2 424	259	730	1 971	74	1 250	5.6	237	32	20
Cass township	291	60	75	1 986	-	183	6.2	8	-	-
Pike township	153	27	26	1 982	-	103	6.0	5	-	-
Randolph township	1 770	148	567	1 967	74	846	5.4	210	17	14
Rising Sun city	1 102	56	404	1 956	67	465	5.2	197	10	14
Union township	210	24	62	1 972	-	118	5.9	14	15	6
Orange County	8 348	822	1 632	1 971	147	3 800	5.3	855	194	168
French Lick township	2 123	242	505	1 970	30	860	5.1	309	38	58
French Lick town	928	57	265	1 962	21	345	5.0	210	2	8
West Baden Springs town	306	22	81	1 968	2	132	5.2	37	-	8
Greenfield township	291	69	29	1 984	9	136	5.4	24	-	-
Jackson township	299	59	39	1 981	6	159	5.7	13	-	-
Northeast township	235	42	45	1 975	-	157	6.1	-	8	8
Northwest township	183	36	30	1 975	-	89	5.5	8	-	-
Orangeville township	220	15	69	1 967	-	130	5.8	11	22	22
Orleans township	1 475	92	334	1 966	19	678	5.4	137	32	32
Orleans town	1 011	41	229	1 964	15	427	5.3	122	7	7
Paoli township	2 550	178	463	1 969	75	1 128	5.3	305	54	13
Paoli town	1 687	98	331	1 966	41	684	5.1	253	32	7
Southeast township	636	46	67	1 974	8	304	5.4	26	18	13
Stampers Creek township	336	43	51	1 975	-	159	5.4	22	22	22
Owen County	9 853	1 371	1 538	1 974	297	4 146	5.2	954	362	354
Clay township	1 027	158	97	1 977	5	479	5.4	44	35	26
Franklin township	531	59	128	1 973	29	302	5.8	59	51	44
Harrison township	209	44	44	1 973	-	104	5.5	13	-	-
Jackson township	1 095	109	124	1 976	48	312	4.8	130	81	81
Jefferson township	537	72	136	1 964	7	241	5.3	17	31	37
Jennings township	437	106	54	1 975	29	156	5.0	73	10	10
Lafayette township	575	101	52	1 979	18	234	5.2	62	36	12
Marion township	460	57	86	1 972	30	171	5.1	60	32	37
Montgomery township	512	92	23	1 983	23	226	5.3	35	18	17
Morgan township	593	132	60	1 979	25	212	4.9	94	22	22
Taylor township	396	59	70	1 973	7	211	5.6	20	13	13

Table 19. **Physical Housing Characteristics: 2000**—Con.

[Data based on a sample (except Tables 65-68). For information on confidentiality protection, coverage, sampling error, and nonsampling error, see Appendix G.
For location of definitions, see "How to Use This Census Report"]

State County County Subdivision Place	Total housing units	Year structure built			Rooms			No bedrooms or 1 bedroom	Lacking complete plumbing facilities	Lacking complete kitchen facilities
		1995 to March 2000	1939 or earlier	Median	1 or 2	6 or more	Median			
Owen County—Con.										
Washington township	2 736	304	451	1 971	72	1 197	5.2	275	21	48
Spencer town	1 169	100	331	1 959	49	378	4.7	151	-	26
Wayne township	745	78	213	1 967	4	301	5.2	72	12	7
Gosport town	295	25	138	1 947	4	135	5.4	23	7	7
Parke County	7 539	636	2 209	1 966	129	3 675	5.5	776	227	214
Adams township	2 032	105	653	1 961	55	1 015	5.5	383	41	44
Rockville town	1 397	49	512	1 955	28	693	5.5	317	28	35
Florida township	1 072	58	331	1 962	20	515	5.4	71	13	9
Rosedale town	323	15	188	1940-	4	133	5.2	28	-	-
Greene township	194	36	65	1 966	7	111	5.8	16	13	7
Howard township	151	24	54	1 963	8	69	5.3	23	8	8
Jackson township	427	57	78	1 973	-	198	5.4	37	12	12
Liberty township	299	13	104	1 966	-	127	5.3	11	12	12
Penn township	376	12	171	1 944	8	210	5.8	27	33	27
Bloomingdale town	150	-	101	1940-	-	103	6.0	10	5	5
Raccoon township	329	21	85	1 966	-	137	5.2	28	5	11
Reserve township	667	22	268	1 954	18	277	5.2	56	32	40
Montezuma town (part)	525	9	219	1 951	11	202	5.2	42	17	25
Sugar Creek township	169	32	53	1 972	-	123	6.2	5	7	7
Union township	1 024	176	82	1 978	11	443	5.3	87	23	17
Wabash township	370	32	110	1 970	2	170	5.3	26	14	17
Mecca town	148	13	43	1 960	-	56	5.1	14	10	13
Montezuma town (part)	10	-	-	1 982	-	2	4.2	-	-	-
Washington township	429	48	155	1 956	-	280	6.0	6	14	3
Marshall town	151	3	60	1 949	-	100	6.0	6	3	3
Perry County	8 223	825	1 723	1 967	312	3 753	5.3	853	231	213
Anderson township	607	134	107	1 978	19	324	5.6	28	21	24
Clark township	581	41	159	1 971	20	284	5.4	31	35	21
Leopold township	299	52	63	1 975	11	166	5.7	21	5	5
Oil township	456	69	45	1 978	13	192	5.2	21	26	26
Tobin township	388	71	69	1 978	34	148	5.1	76	40	40
Troy township	5 627	407	1 243	1 962	187	2 550	5.3	621	89	82
Cannelton city	574	21	179	1 955	26	210	5.0	84	7	9
Tell City city	3 661	185	849	1 961	148	1 682	5.3	485	8	7
Troy town	203	26	53	1 961	2	83	5.2	11	4	2
Union township	265	51	37	1 977	28	89	4.5	55	15	15
Pike County	5 611	569	1 337	1 969	81	2 308	5.2	445	103	106
Clay township	149	14	41	1 966	8	71	5.3	8	7	7
Jefferson township	793	148	94	1 976	-	260	5.1	59	8	8
Lockhart township	311	26	61	1 980	7	110	5.1	7	14	14
Logan township	137	7	27	1 973	-	70	5.5	-	8	8
Madison township	175	-	77	1 952	-	97	5.7	7	9	9
Marion township	322	109	37	1 983	11	153	5.4	18	11	4
Monroe township	297	43	116	1 949	-	120	5.2	12	12	10
Spurgeon town	102	4	53	1940-	-	34	5.2	2	2	-
Patoka township	1 383	102	437	1 959	17	520	5.1	92	23	35
Winslow town	408	7	194	1 942	17	147	5.1	37	11	11
Washington township	2 044	120	447	1 966	38	907	5.3	242	11	11
Petersburg city	1 229	44	326	1 962	38	496	5.1	192	4	4
Porter County	57 616	7 290	5 259	1 974	1 401	32 645	5.8	4 571	232	327
Boone township	2 257	299	265	1 978	61	1 224	5.7	163	3	3
Hebron town	1 458	163	152	1 977	49	676	5.4	146	3	3
Center township	15 626	2 287	2 253	1 973	813	8 085	5.6	2 431	85	170
Valparaiso city (part)	11 612	1 606	1 889	1 971	780	5 015	5.1	2 286	69	154
Jackson township	1 625	283	76	1 981	13	1 379	7.4	13	-	-
Chesterton town (part)	-	-	-	-	-	-	-	-	-	-
Liberty township	2 631	400	264	1 978	14	1 574	6.1	97	20	26
Chesterton town (part)	196	51	50	1 983	-	157	7.6	3	-	-
Morgan township	910	196	110	1 980	-	760	6.7	-	-	17
Pine township	1 400	85	140	1 965	29	815	5.9	91	2	-
Beverly Shores town	529	31	73	1 962	9	340	6.2	30	2	-
Town of Pines town	354	11	35	1 959	20	157	5.3	50	-	-
Pleasant township	1 414	211	268	1 972	14	961	6.2	49	2	-
Kouts town	734	112	156	1 966	14	416	5.8	45	2	-
Portage township	17 087	1 547	497	1 973	329	8 014	5.4	1 245	100	66
Chesterton town (part)	-	-	-	-	-	-	-	-	-	-
Ogden Dunes town	626	14	85	1 960	-	501	7.2	20	-	-
Portage city (part)	12 984	1 466	336	1 974	272	5 912	5.3	1 092	65	31
South Haven CDP	1 979	28	31	1 967	49	1 045	5.6	117	35	35
Porter township	3 068	315	143	1 978	9	2 557	6.9	16	-	8
Lakes of the Four Seasons CDP (part)	1 234	52	-	1 979	-	1 104	6.9	-	-	8
Union township	2 862	361	189	1 979	11	2 269	6.8	55	-	-
Washington township	1 269	162	63	1 981	-	873	6.5	24	-	-
Valparaiso city (part)	47	8	-	1 972	-	9	4.9	-	-	-
Westchester township	7 467	1 144	991	1 970	108	4 134	5.8	387	20	37
Burns Harbor town	330	27	16	1 960	2	143	5.3	18	5	2
Chesterton town (part)	3 990	556	590	1 971	56	2 161	5.8	158	15	24
Dune Acres town	162	6	31	1 961	-	133	7.1	2	-	-
Portage city (part)	348	42	2	1 981	2	65	4.3	36	-	11
Porter town	2 001	481	287	1 969	48	1 094	5.7	173	-	-
Posey County	11 076	832	2 325	1 969	152	5 831	5.6	1 027	119	124
Bethel township	180	1	52	1 950	2	83	5.4	16	2	-
Griffin town	74	1	31	1 945	-	27	5.2	6	-	-
Black township	4 386	221	968	1 967	89	2 139	5.4	532	22	59
Mount Vernon city	3 318	113	816	1 964	80	1 548	5.4	504	-	37
Center township	513	78	107	1 973	-	318	6.3	39	6	-
Harmony township	724	52	247	1 956	25	287	5.1	104	22	19
New Harmony town	429	15	205	1 942	8	143	4.9	56	4	4
Lynn township	400	55	55	1 976	7	208	5.6	24	12	-
Marrs township	1 855	226	212	1 975	-	1 137	6.0	61	13	3
Point township	224	19	67	1 962	9	98	4.9	48	-	13
Robb township	880	62	257	1 962	8	400	5.3	65	12	12
Poseyville town	495	32	164	1 956	8	246	5.5	37	-	-

Table 19. **Physical Housing Characteristics: 2000**—Con.

[Data based on a sample (except Tables 65-68). For information on confidentiality protection, coverage, sampling error, and nonsampling error, see Appendix G.
For location of definitions, see "How to Use This Census Report"]

State County County Subdivision Place	Total housing units	Year structure built			Rooms			No bedrooms or 1 bedroom	Lacking complete plumbing facilities	Lacking complete kitchen facilities
		1995 to March 2000	1939 or earlier	Median	1 or 2	6 or more	Median			
Posey County—Con.										
Robinson township	1 411	96	189	1 972	11	898	6.0	88	16	16
Smith township	503	22	171	1 957	1	263	5.6	50	14	2
Cynthiana town	278	5	105	1 950	1	102	4.9	34	7	2
Pulaski County	5 918	639	1 829	1 960	94	3 249	5.8	416	64	47
Beaver township	177	31	75	1 954	6	115	6.6	18	-	-
Cass township	380	66	61	1 975	8	205	5.7	16	-	-
Franklin township	317	86	59	1 980	-	165	5.6	7	-	-
Harrison township	285	8	89	1 962	-	195	6.2	16	-	-
Indian Creek township	468	38	129	1 966	-	221	5.4	47	-	-
Jefferson township	178	29	39	1 977	-	115	5.9	7	-	-
Monroe township	1 769	101	504	1 958	68	901	5.6	226	10	9
Winamac town	1 091	13	380	1 953	48	488	5.3	180	10	9
Rich Grove township	327	76	49	1 974	-	161	5.5	8	8	-
Salem township	594	49	251	1 947	9	371	6.2	18	7	-
Francesville town	387	9	170	1 944	9	231	5.9	16	2	-
Tippecanoe township	596	58	194	1 957	-	300	5.5	24	36	35
Monterey town	126	1	67	1940-	-	59	5.4	2	-	11
Van Buren township	398	42	217	1940-	-	255	6.7	8	-	-
Star City CDP	137	8	97	1940-	-	78	5.8	8	-	-
White Post township	429	55	162	1 951	3	245	5.9	21	3	3
Medaryville town	260	18	103	1 947	3	153	5.8	13	3	3
Putnam County	13 505	1 941	2 945	1 970	291	6 765	5.5	1 483	113	160
Clinton township	927	101	88	1 977	72	362	5.0	187	24	37
Cloverdale township	1 578	246	289	1 978	20	762	5.4	174	6	9
Cloverdale town (part)	959	159	179	1 979	12	420	5.3	123	6	9
Floyd township	1 306	493	83	1 991	6	794	5.9	44	5	16
Franklin township	716	75	288	1 951	-	437	6.0	32	2	11
Roachdale town (part)	391	21	186	1 943	-	233	5.9	32	2	2
Greencastle township	4 458	432	1 103	1 963	115	1 923	5.3	719	23	22
Greencastle city	3 454	278	1 008	1 959	84	1 241	5.0	641	23	22
Jackson township	335	44	88	1 970	11	211	6.6	29	-	-
Roachdale town (part)	26	-	-	1 984	2	-	3.1	20	-	-
Jefferson township	463	54	141	1 963	-	263	6.1	29	9	15
Madison township	441	31	52	1 968	9	265	5.8	37	13	13
Marion township	802	102	143	1 965	2	450	5.9	37	3	3
Fillmore town	208	11	85	1 951	2	102	5.5	13	3	3
Monroe township	608	113	170	1 962	8	286	5.4	45	2	2
Bainbridge town	319	39	94	1 954	8	155	5.5	29	2	2
Russell township	351	26	151	1 961	1	192	5.7	35	15	27
Russellville town	151	7	83	1940-	1	76	5.5	12	2	4
Warren township	524	69	77	1 974	23	279	5.7	44	-	-
Cloverdale town (part)	-	-	-	-	-	-	-	-	-	-
Washington township	996	155	272	1 968	24	541	5.6	71	11	5
Randolph County	11 775	505	5 168	1 948	195	6 795	5.9	811	131	158
Franklin township	582	44	282	1 943	-	323	5.8	16	24	21
Ridgeville town	359	13	214	1940-	-	203	5.8	15	4	1
Green township	414	35	121	1 971	3	255	5.9	18	-	-
Albany town (part)	88	-	-	1 975	-	44	5.5	-	-	-
Greensfork township	463	34	213	1 946	-	297	6.0	11	-	-
Jackson township	240	9	158	1940-	-	173	6.5	-	-	-
Monroe township	1 611	100	550	1 958	16	866	5.7	105	8	5
Farmland town	604	18	237	1 952	13	311	5.6	45	-	-
Parker City town	614	38	177	1 957	3	275	5.3	53	-	-
Stoney Creek township	425	27	151	1 956	-	275	6.1	5	4	4
Union township	945	44	446	1 943	11	657	6.2	30	17	10
Losantville town	126	-	64	1940-	2	87	6.0	5	3	-
Modoc town	87	-	47	1940-	-	52	5.9	4	-	-
Ward township	524	25	338	1940-	-	331	6.1	4	21	21
Saratoga town	129	-	76	1940-	-	50	5.2	4	4	4
Washington township	985	22	447	1 944	-	594	5.9	65	9	12
Lynn town	504	13	225	1 943	-	277	5.7	47	6	8
Wayne township	2 184	56	1 003	1 947	75	1 187	5.7	217	13	44
Union City city	1 748	38	777	1 949	75	856	5.5	212	13	44
White River township	3 402	109	1 459	1 946	90	1 837	5.7	340	35	41
Winchester city	2 369	57	1 109	1 943	85	1 102	5.4	329	25	31
Ripley County	10 482	1 292	2 651	1 969	218	5 820	5.7	842	90	90
Adams township	1 585	223	294	1 979	54	1 037	6.1	100	5	15
Batesville city (part)	385	77	22	1 989	9	259	6.2	9	-	-
Sunman town	339	41	90	1 970	30	140	5.0	68	3	-
Brown township	635	60	207	1 963	7	351	5.7	40	27	22
Center township	1 136	74	386	1 958	25	580	5.5	115	4	10
Osgood town	738	45	236	1 956	25	319	5.2	113	4	10
Delaware township	483	72	91	1 977	-	288	5.8	16	-	-
Franklin township	1 352	242	345	1 970	18	574	5.2	101	6	6
Milan town (part)	530	124	120	1 972	10	162	4.8	70	-	-
Jackson township	385	38	119	1 971	9	212	5.7	31	6	6
Napoleon town	106	8	42	1 960	-	64	5.9	2	-	-
Johnson township	1 420	154	279	1 970	42	694	5.5	151	16	9
Versailles town	807	82	148	1 964	31	341	5.2	104	9	9
Laughery township	1 826	131	554	1 957	54	1 106	5.9	217	5	5
Batesville city (part)	1 506	63	475	1 955	54	852	5.8	210	5	5
Otter Creek township	508	74	154	1 969	2	266	5.6	26	19	15
Holton town	151	21	66	1 946	2	79	5.6	8	2	-
Shelby township	310	68	43	1 977	-	217	6.1	2	2	2
Washington township	842	156	179	1 972	7	495	5.8	43	-	-
Milan town (part)	231	23	65	1 951	1	123	5.6	18	-	-
Rush County	7 337	503	3 434	1 945	153	4 190	5.8	673	109	95
Anderson township	484	22	186	1 949	45	218	5.3	74	31	31
Center township	272	23	171	1940-	-	216	6.4	8	-	-
Jackson township	159	15	70	1 966	8	100	6.0	8	-	-
Rushville city (part)	-	-	-	-	-	-	-	-	-	-
Noble township	276	32	152	1940-	-	217	6.4	7	13	13
Orange township	327	30	165	1940-	-	228	6.5	46	-	-

Table 19. **Physical Housing Characteristics: 2000**—Con.

[Data based on a sample (except Tables 65-68). For information on confidentiality protection, coverage, sampling error, and nonsampling error, see Appendix G.
For location of definitions, see "How to Use This Census Report"]

State County County Subdivision Place	Total housing units	Year structure built: 1995 to March 2000	Year structure built: 1939 or earlier	Year structure built: Median	Rooms: 1 or 2	Rooms: 6 or more	Rooms: Median	No bedrooms or 1 bedroom	Lacking complete plumbing facilities	Lacking complete kitchen facilities
Rush County—Con.										
Posey township	418	8	201	1 943	11	318	6.6	24	5	5
Richland township	153	7	59	1 952	-	104	6.2	-	-	-
Ripley township	848	89	362	1 956	6	486	5.9	56	-	-
Carthage town	386	33	196	1940-	6	181	5.4	41	-	-
Rushville township	3 478	211	1 635	1 944	83	1 728	5.5	408	52	33
Rushville city (part)	2 554	154	1 436	1940-	83	1 135	5.3	401	31	25
Union township	356	24	167	1 943	-	239	6.6	19	1	6
Glenwood town (part)	97	2	63	1940-	-	66	6.1	4	-	6
Walker township	389	27	193	1 941	-	232	6.0	23	7	7
Washington township	177	15	73	1 956	-	104	5.8	-	-	-
St. Joseph County	107 013	7 410	23 547	1 959	3 912	55 622	5.6	13 459	544	635
Centre township	5 824	538	378	1 970	71	3 746	6.1	343	13	28
Gulivoire Park CDP	1 256	133	142	1 960	16	801	6.0	45	-	-
South Bend city (part)	2 942	161	64	1 971	49	1 875	6.1	245	13	28
Clay township	13 527	1 062	742	1 974	605	7 397	5.8	1 851	20	84
Georgetown CDP	2 336	208	15	1 975	96	1 035	5.2	547	-	-
Granger CDP (part)	3 705	345	32	1 978	7	3 388	7.7	14	-	-
Indian Village town	58	4	15	1 960	-	41	6.3	4	-	-
Mishawaka city (part)	1 851	161	38	1 981	321	196	3.6	799	-	65
Roseland town	340	12	88	1 949	28	123	5.0	73	4	2
South Bend city (part)	1 210	79	13	1 974	96	409	4.6	170	7	-
German township	4 088	657	207	1 978	153	1 822	5.2	650	52	52
South Bend city (part)	2 282	377	64	1 981	153	736	4.5	566	-	-
Greene township	1 192	111	273	1 960	-	829	6.2	6	8	12
Harris township	7 045	1 805	187	1 990	221	5 176	7.2	684	-	-
Granger CDP (part)	5 722	1 099	187	1 987	8	5 094	7.7	23	-	-
Mishawaka city (part)	1 323	706	-	1 995	213	82	3.6	661	-	-
Liberty township	1 214	68	482	1 948	10	772	6.0	70	7	12
North Liberty town	590	11	231	1 947	10	309	5.6	50	-	5
Lincoln township	1 152	100	304	1 957	28	644	5.8	113	-	-
Walkerton town	868	50	240	1 954	28	438	5.5	103	-	-
Madison township	686	41	316	1 944	-	531	6.8	12	13	13
Olive township	1 475	135	351	1 959	43	913	5.9	195	11	6
New Carlisle town	631	27	190	1 953	22	352	5.7	69	-	6
Penn township	27 404	1 742	6 186	1 964	1 137	12 608	5.3	4 147	85	179
Mishawaka city (part)	18 445	948	5 268	1 960	739	7 165	5.0	2 968	64	93
Osceola town	711	24	188	1 953	6	386	5.6	43	2	2
South Bend city (part)	1 594	52	54	1 981	331	122	3.4	1 007	-	65
Portage township	39 562	655	13 361	1 949	1 611	18 709	5.4	5 215	315	219
South Bend city (part)	38 202	632	13 061	1 948	1 578	18 106	5.4	5 082	312	205
Union township	1 301	53	499	1 950	33	818	6.1	97	-	1
Lakeville town	302	7	123	1 946	23	93	4.9	77	-	-
Warren township	2 543	443	261	1 967	-	1 657	6.1	76	20	29
Scott County	9 737	1 415	1 313	1 973	110	4 319	5.3	785	100	84
Finley township	660	73	90	1 971	-	337	5.5	12	-	-
Jennings township	2 785	349	294	1 969	50	1 233	5.3	199	38	21
Austin town	1 949	241	236	1 965	45	748	5.1	187	22	16
Johnson township	867	154	106	1 977	10	421	5.5	43	24	24
Lexington township	1 327	238	217	1 978	-	622	5.4	58	9	9
Vienna township	4 098	601	606	1 972	50	1 706	5.2	473	29	30
Scottsburg city	2 858	422	397	1 969	43	1 028	5.0	433	18	19
Shelby County	17 633	1 806	5 200	1 961	333	9 272	5.6	1 774	122	137
Addison township	8 718	961	2 613	1 958	236	3 593	5.2	1 374	26	44
Shelbyville city (part)	7 800	901	2 534	1 957	234	3 059	5.1	1 311	24	42
Brandywine township	798	37	255	1 961	7	435	5.7	48	-	-
Fairland CDP	480	-	157	1 963	7	220	5.3	21	-	-
Shelbyville city (part)	6	-	-	1 975	-	6	9.0+	-	-	-
Hanover township	891	88	382	1 951	9	533	5.9	54	9	-
Morristown town	449	30	178	1 956	-	220	5.5	26	-	-
Hendricks township	510	75	171	1 958	14	363	6.3	23	14	14
Jackson township	526	92	133	1 974	-	383	6.5	13	-	-
Edinburgh town (part)	18	18	-	2 000	-	18	6.2	-	-	-
Liberty township	658	59	301	1 946	-	393	6.0	57	-	-
Marion township	635	113	110	1 973	40	459	6.5	44	26	27
Shelbyville city (part)	29	29	-	1 999	-	20	5.9	-	-	-
Moral township	1 702	90	169	1 972	-	1 113	6.1	9	14	8
Noble township	589	56	192	1 956	19	286	5.5	70	19	12
St. Paul town (part)	177	30	37	1 979	-	67	5.2	9	-	-
Shelby township	718	58	144	1 964	-	539	6.3	10	-	-
Shelbyville city (part)	-	-	-	-	-	-	-	-	-	-
Sugar Creek township	409	64	153	1 971	-	224	5.9	3	3	3
Union township	334	54	102	1 959	-	268	6.6	6	3	6
Van Buren township	580	33	174	1 966	-	367	5.9	14	-	7
Washington township	565	26	301	1940-	8	316	5.8	49	8	16
Spencer County	8 333	1 053	1 584	1 973	220	4 440	5.6	639	100	145
Carter township	1 187	104	186	1 973	17	562	5.4	82	-	22
Dale town	622	37	94	1 971	17	245	5.1	64	-	6
Santa Claus town (part)	56	23	-	1 987	-	32	5.7	2	-	2
Clay township	1 033	315	77	1 986	27	763	6.5	32	9	5
Santa Claus town (part)	762	286	8	1 991	16	571	6.5	18	-	2
Grass township	566	33	169	1 959	14	308	5.7	60	-	9
Chrisney town	241	6	96	1 948	14	116	5.4	40	-	2
Hammond township	660	57	133	1 969	15	279	5.2	91	-	-
Grandview town	285	21	52	1 969	-	121	5.2	51	-	-
Harrison township	720	107	204	1 973	12	401	5.7	28	-	-
Santa Claus town (part)	7	5	2	1 998	-	7	7.8	-	-	-
Huff township	427	69	70	1 969	-	352	6.2	-	-	-
Jackson township	353	41	42	1 979	2	199	5.8	17	21	21
Gentryville town	100	7	19	1 973	2	44	5.3	9	7	7
Luce township	1 174	44	240	1 968	52	547	5.3	99	60	75
Ohio township	2 213	283	463	1 971	81	1 029	5.4	230	10	13
Rockport city	1 040	75	289	1 961	74	322	4.9	184	4	-

Table 19. **Physical Housing Characteristics: 2000**—Con.

[Data based on a sample (except Tables 65-68). For information on confidentiality protection, coverage, sampling error, and nonsampling error, see Appendix G.
For location of definitions, see "How to Use This Census Report"]

State County County Subdivision Place	Total housing units	Year structure built			Rooms			No bedrooms or 1 bedroom	Lacking complete plumbing facilities	Lacking complete kitchen facilities
		1995 to March 2000	1939 or earlier	Median	1 or 2	6 or more	Median			
Starke County	10 201	966	2 091	1 965	149	5 289	5.6	720	85	95
California township	1 358	130	146	1 965	24	581	5.2	77	8	15
Bass Lake CDP (part)	731	63	55	1 963	16	249	4.8	41	-	7
Center township	2 534	211	592	1 965	63	1 367	5.6	242	22	-
Knox city	1 601	98	452	1 958	57	757	5.4	187	22	-
Davis township	484	35	135	1 955	21	260	5.7	39	2	5
Hamlet town (part)	273	23	59	1 956	14	102	5.1	32	2	5
Jackson township	158	28	39	1 981	-	100	6.0	-	-	-
North Bend township	724	78	182	1 959	7	436	5.8	21	-	-
Bass Lake CDP (part)	383	35	52	1 965	-	239	5.9	14	-	-
Oregon township	1 462	144	303	1 961	8	674	5.4	133	23	18
Hamlet town (part)	72	6	31	1 944	-	44	5.9	2	-	-
Koontz Lake CDP (part)	838	27	137	1 957	8	278	5.0	110	21	14
Railroad township	561	36	177	1 957	6	328	5.9	21	6	5
San Pierre CDP	90	-	20	1 953	-	22	4.8	-	-	-
Washington township	1 024	166	129	1 975	-	566	5.7	26	8	18
Bass Lake CDP (part)	76	26	-	1 988	-	33	5.4	-	-	-
Wayne township	1 896	138	388	1 965	20	977	5.6	161	16	34
North Judson town	692	32	295	1 946	13	363	5.6	88	-	6
Steuben County	17 337	2 151	3 445	1 973	390	8 575	5.5	1 516	120	124
Clear Lake township	776	66	180	1 956	14	503	6.0	42	3	7
Clear Lake town	577	55	119	1 955	14	365	6.0	33	3	7
Fremont township	937	156	263	1 978	12	537	5.9	78	2	5
Fremont town	672	97	194	1 977	12	363	5.7	67	2	5
Jackson township	786	157	174	1 974	2	385	5.5	46	3	5
Jamestown township	2 768	406	167	1 978	22	1 199	5.2	105	7	-
Millgrove township	924	103	232	1 970	12	516	5.8	71	34	15
Orland town	155	6	80	1940-	2	80	5.6	15	-	-
Otsego township	1 463	159	379	1 969	4	775	5.6	72	16	16
Hamilton town (part)	583	51	144	1 967	4	295	5.5	56	-	-
Pleasant township	6 447	728	1 135	1 974	271	2 820	5.2	850	19	38
Angola city	3 003	374	684	1 972	214	1 222	5.0	678	7	18
Richland township	172	13	75	1 945	-	116	6.7	24	16	6
Salem township	1 143	125	282	1 967	18	649	5.8	69	18	19
Hudson town (part)	117	8	75	1940-	6	82	6.3	9	-	-
Scott township	390	72	117	1 971	9	307	6.6	28	-	6
Steuben township	1 270	132	355	1 966	26	605	5.4	117	2	7
Ashley town (part)	135	4	65	1 942	3	57	5.3	7	2	5
Hudson town (part)	127	19	54	1 968	-	63	5.5	5	-	2
York township	261	34	86	1 969	-	163	6.0	14	-	-
Sullivan County	8 804	787	3 076	1 961	84	4 326	5.5	771	139	110
Cass township	885	84	389	1 953	-	382	5.3	51	10	10
Dugger town	446	12	218	1 942	-	167	5.2	34	-	-
Curry township	1 677	187	513	1 963	8	714	5.3	98	24	23
Farmersburg town	555	58	193	1 959	2	279	5.5	21	11	8
Shelburn town	594	73	188	1 961	6	167	4.8	68	6	8
Fairbanks township	312	16	100	1 966	-	205	6.1	12	9	-
Gill township	397	40	156	1 956	2	264	6.1	20	1	1
Merom town	135	5	75	1940-	2	69	5.6	2	1	1
Haddon township	839	58	310	1 955	11	473	5.8	66	8	6
Carlisle town	322	3	162	1940-	5	156	5.4	31	6	2
Hamilton township	3 278	239	1 135	1 961	26	1 516	5.4	401	38	13
Sullivan city	2 297	63	978	1 948	19	897	5.1	363	30	5
Jackson township	754	62	310	1 959	3	382	5.5	73	8	17
Hymera town	383	22	181	1 943	3	150	5.0	47	8	17
Jefferson township	209	39	78	1 970	27	85	5.2	27	27	33
Turman township	453	62	85	1 972	7	305	6.1	23	14	7
Switzerland County	4 226	769	1 022	1 972	186	1 835	5.2	615	193	217
Cotton township	601	149	92	1 980	8	289	5.4	33	22	19
Craig township	422	70	137	1 966	18	187	5.3	71	11	11
Jefferson township	1 447	187	412	1 962	63	604	5.2	248	16	29
Vevay town	810	91	257	1 957	37	313	5.1	147	7	13
Pleasant township	494	61	124	1 971	19	273	5.7	49	50	60
Posey township	815	187	170	1 977	58	285	5.0	158	49	45
Patriot town	108	24	43	1 954	-	54	5.5	6	-	-
York township	447	115	87	1 983	20	197	5.3	56	45	53
Tippecanoe County	58 343	8 363	9 016	1 971	5 429	26 242	5.2	11 365	167	261
Fairfield township	22 836	1 864	5 678	1 961	1 911	9 255	5.0	5 216	103	136
Lafayette city (part)	19 774	1 271	5 564	1 957	1 624	7 789	5.0	4 569	90	129
Jackson township	175	23	82	1 945	-	151	6.9	-	6	-
Lauramie township	909	121	267	1 962	-	569	6.1	32	8	38
Clarks Hill town	274	25	82	1 957	-	113	5.2	16	8	12
Perry township	1 970	652	116	1 991	8	1 411	6.4	27	9	-
Lafayette city (part)	-	-	-	-	-	-	-	-	-	-
Randolph township	321	42	119	1 958	7	213	6.3	7	-	5
Sheffield township	1 135	251	213	1 979	5	788	6.1	35	-	8
Dayton town	429	76	96	1 975	5	223	5.6	14	-	-
Shelby township	765	56	124	1 974	-	585	7.2	4	-	-
Otterbein town (part)	123	2	27	1 973	-	73	5.9	4	-	-
Tippecanoe township	2 332	433	415	1 976	34	1 377	6.0	93	-	3
Battle Ground town	499	97	131	1 973	11	350	6.4	22	-	-
Union township	677	40	114	1 968	-	418	6.0	16	-	-
Lafayette city (part)	-	-	-	-	-	-	-	-	-	-
Shadeland town	677	40	114	1 968	-	418	6.0	16	-	-
Wabash township	16 713	2 041	1 410	1 975	2 988	6 248	4.6	4 625	31	52
West Lafayette city	10 809	925	1 142	1 975	1 813	4 056	4.6	3 001	9	52
Washington township	942	102	143	1 970	25	610	6.3	46	-	9
Wayne township	486	53	138	1 961	-	396	6.3	10	10	10
Wea township	9 082	2 685	197	1 984	451	4 221	5.4	1 254	-	-
Lafayette city (part)	5 767	1 563	104	1 982	227	2 418	5.2	890	-	-
Tipton County	6 848	582	2 478	1 959	75	4 165	6.0	534	25	35
Cicero township	3 602	274	1 378	1 958	38	1 954	5.7	385	-	19
Tipton city	2 363	114	1 041	1 949	32	1 006	5.2	340	-	13
Jefferson township	612	34	278	1 945	23	406	6.2	39	-	-

Table 19. **Physical Housing Characteristics: 2000**—Con.

[Data based on a sample (except Tables 65-68). For information on confidentiality protection, coverage, sampling error, and nonsampling error, see Appendix G. For location of definitions, see "How to Use This Census Report"]

State County County Subdivision Place	Total housing units	Year structure built			Rooms			No bedrooms or 1 bedroom	Lacking complete plumbing facilities	Lacking complete kitchen facilities
		1995 to March 2000	1939 or earlier	Median	1 or 2	6 or more	Median			
Tipton County—Con.										
Jefferson township—Con.										
Kempton town	147	5	76	1940-	-	88	5.9	5	-	-
Liberty township	950	112	191	1 967	4	715	6.4	25	-	4
Sharpsville town	235	25	104	1 951	4	164	6.5	10	-	-
Madison township	580	45	255	1 949	-	385	6.3	23	8	-
Elwood city (part)	-	-	-	-	-	-	-	-	-	-
Prairie township	457	72	131	1 967	4	327	6.5	18	-	-
Wildcat township	647	45	245	1 954	6	378	5.8	44	17	12
Windfall City town	335	19	127	1 955	3	179	5.6	34	6	6
Union County	3 077	260	1 026	1 962	36	1 796	5.9	216	30	37
Brownsville township	305	28	100	1 970	-	181	5.8	22	-	-
Center township	1 255	70	552	1 950	14	706	5.8	126	17	16
Liberty town	921	31	401	1 950	14	457	5.5	112	12	11
Harmony township	294	47	35	1 981	6	157	5.6	6	7	-
Harrison township	175	10	77	1 953	-	125	6.4	4	-	-
Liberty township	419	68	64	1 977	6	281	6.6	9	-	-
Union township	629	37	198	1 958	10	346	5.7	49	6	21
West College Corner town	269	7	79	1 959	4	109	5.1	18	-	5
Vanderburgh County	76 300	5 370	16 233	1 959	4 105	30 746	5.1	13 423	463	902
Armstrong township	631	44	99	1 966	-	408	6.1	17	-	-
Darmstadt town (part)	21	-	3	1 955	-	9	5.3	-	-	-
Center township	13 315	2 098	710	1 974	435	7 006	5.6	1 305	-	11
Darmstadt town (part)	5	-	-	1 975	-	5	9.0+	-	-	-
Evansville city (part)	6 204	355	452	1 965	283	2 505	5.2	1 101	-	-
Highland CDP	1 472	209	26	1 982	11	1 295	6.9	11	-	11
Melody Hill CDP	1 180	121	19	1 970	-	852	6.6	15	-	-
German township	2 738	232	303	1 967	8	1 815	6.3	61	-	-
Darmstadt town (part)	9	-	4	1 952	-	5	7.6	2	-	-
Knight township	31 164	1 793	3 523	1 962	1 697	10 644	4.9	5 478	83	245
Evansville city (part)	29 092	1 097	3 455	1 960	1 582	9 933	4.9	5 247	76	229
Perry township	9 397	834	2 257	1 959	448	4 204	5.3	1 440	102	135
Evansville city (part)	5 004	229	1 838	1 948	284	1 938	5.0	885	64	62
Pigeon township	16 799	144	8 937	1940-	1 498	5 078	4.7	5 025	278	498
Evansville city (part)	16 793	144	8 937	1940-	1 492	5 078	4.7	5 019	278	498
Scott township	2 088	225	320	1 968	3	1 515	6.5	62	-	13
Darmstadt town (part)	479	45	81	1 963	3	342	6.7	25	-	7
Union township	168	-	84	1 940	16	76	5.2	35	-	-
Vermillion County	7 405	404	3 302	1 947	161	3 366	5.3	813	93	136
Clinton township	4 270	234	2 038	1 943	124	1 696	5.1	589	51	86
Clinton city	2 381	77	1 366	1940-	79	799	4.9	451	19	32
Fairview Park town	690	65	176	1 971	32	301	5.3	56	-	6
Universal town	216	8	130	1940-	-	52	4.8	26	7	13
Eugene township	892	44	312	1 961	23	426	5.4	89	5	11
Cayuga town	524	24	206	1 956	8	232	5.3	46	5	11
Helt township	1 161	66	555	1 943	3	725	6.0	66	10	14
Dana town	288	6	154	1940-	3	168	5.9	35	2	6
Highland township	692	49	235	1 958	-	356	5.6	36	12	7
Perrysville town	211	10	82	1 948	-	98	5.4	6	-	-
Vermillion township	390	11	162	1 948	11	163	5.2	33	15	18
Newport town	253	4	117	1 943	2	102	5.2	20	2	5
Vigo County	45 203	3 046	14 281	1 957	1 977	19 739	5.2	7 032	350	522
Fayette township	1 068	83	333	1 967	-	673	5.9	27	-	-
Harrison township	23 166	1 066	10 722	1 943	1 305	8 495	5.0	4 792	154	294
Terre Haute city (part)	23 166	1 066	10 722	1 943	1 305	8 495	5.0	4 792	154	294
Honey Creek township	5 817	653	478	1 976	194	2 772	5.4	860	25	33
Terre Haute city (part)	697	15	133	1 972	60	166	4.1	241	-	8
Linton township	509	26	112	1 964	-	328	6.0	14	11	6
Lost Creek township	3 969	397	468	1 976	216	2 250	5.9	489	37	60
Seelyville town	513	21	124	1 959	12	208	5.1	65	13	10
Terre Haute city (part)	1 735	170	71	1 983	130	1 039	6.0	301	-	6
Nevins township	938	130	294	1 972	12	503	5.6	53	16	19
Otter Creek township	3 765	248	568	1 967	144	1 706	5.3	300	35	27
North Terre Haute CDP	1 956	119	302	1 965	116	807	5.2	197	14	14
Terre Haute city (part)	-	-	-	-	-	-	-	-	-	-
Pierson township	532	8	59	1 970	7	292	5.8	39	15	7
Prairie Creek township	494	26	146	1 966	-	274	5.7	-	5	5
Prairieton township	500	73	88	1 975	-	281	5.7	-	7	-
Riley township	1 161	151	126	1 977	20	737	6.1	97	2	13
Riley town	77	-	23	1 960	-	26	5.1	7	-	-
Terre Haute city (part)	6	-	-	1 955	-	6	8.0	-	-	-
Sugar Creek township	3 284	185	887	1 960	79	1 428	5.3	361	43	58
West Terre Haute town	1 050	24	469	1 944	14	364	5.0	110	13	32
Wabash County	14 034	801	5 149	1 955	199	8 434	5.9	1 168	110	183
Chester township	2 991	169	1 181	1 954	59	1 649	5.8	332	34	71
North Manchester town	2 327	105	905	1 954	59	1 144	5.5	317	10	54
Lagro township	1 259	70	533	1 952	2	837	6.1	22	30	51
Lagro town	197	6	91	1 945	2	91	5.3	2	-	-
Liberty township	1 018	92	395	1 962	23	649	6.0	66	-	-
La Fontaine town	386	-	199	1940-	17	206	5.7	60	-	-
Noble township	6 526	278	2 213	1 954	113	3 842	5.9	706	46	43
Wabash city	5 146	162	1 818	1 951	103	2 826	5.7	658	40	22
Paw Paw township	605	30	280	1 946	2	440	6.3	19	-	7
Roann town	178	3	101	1940-	2	124	6.0	14	-	-
Pleasant township	993	109	383	1 960	-	631	6.2	23	-	6
Waltz township	642	53	164	1 970	-	386	6.3	-	-	5
Warren County	3 477	322	1 336	1 959	45	2 219	6.0	231	35	43
Adams township	250	10	132	1940-	7	161	6.0	12	4	4
Pine Village town	114	3	70	1940-	3	64	5.8	8	-	-
Jordan township	106	-	79	1940-	-	67	6.2	-	-	-
Kent township	187	-	41	1 970	-	124	6.0	9	-	-
State Line City town	54	-	17	1 955	-	29	5.6	3	-	-
Liberty township	311	52	120	1 967	-	200	6.0	-	9	18

Table 19. **Physical Housing Characteristics: 2000**—Con.

[Data based on a sample (except Tables 65-68). For information on confidentiality protection, coverage, sampling error, and nonsampling error, see Appendix G.
For location of definitions, see "How to Use This Census Report"]

State County County Subdivision Place	Total housing units	Year structure built			Rooms			No bedrooms or 1 bedroom	Lacking complete plumbing facilities	Lacking complete kitchen facilities
		1995 to March 2000	1939 or earlier	Median	1 or 2	6 or more	Median			
Warren County—Con.										
Medina township	181	42	52	1 964	-	124	6.0	6	-	-
Mound township	175	18	81	1 954	-	143	6.9	-	-	-
Pike township	502	36	134	1 962	2	274	5.7	48	4	1
West Lebanon town	329	21	102	1 960	1	169	5.6	31	3	-
Pine township	165	40	46	1 972	-	144	6.5	-	-	-
Prairie township	137	7	102	1940-	7	112	6.9	7	7	7
Steuben township	187	-	73	1 956	5	127	6.5	9	-	-
Warren township	303	26	140	1 946	-	208	6.4	30	7	7
Washington township	973	91	336	1 961	24	535	5.7	110	4	6
Williamsport town	821	68	303	1 959	24	454	5.7	92	4	6
Warrick County	20 546	3 002	2 181	1 976	315	11 776	5.9	1 225	53	106
Anderson township	481	93	45	1 978	-	226	5.4	26	6	15
Newburgh town (part)	-	-	-	-	-	-	-	-	-	-
Boon township	5 301	545	1 055	1 971	94	2 322	5.3	524	3	38
Boonville city	2 941	232	896	1 958	72	1 164	5.2	255	3	29
Chandler town (part)	256	72	-	1 980	7	64	4.9	38	-	9
Campbell township	177	6	25	1 964	-	125	6.4	-	-	-
Greer township	729	57	163	1 964	2	417	5.8	20	2	-
Elberfeld town	270	12	94	1 954	2	152	5.7	16	2	-
Hart township	665	108	81	1 972	20	271	5.2	38	5	6
Lynnville town	393	44	56	1 967	20	129	4.9	38	5	6
Lane township	105	24	32	1 975	5	66	5.8	17	-	-
Ohio township	11 854	2 035	600	1 978	193	7 790	6.3	547	16	33
Chandler town (part)	960	37	88	1 962	1	334	5.1	50	-	2
Newburgh town (part)	1 474	168	303	1 966	106	749	5.5	194	-	-
Owen township	235	35	19	1 983	-	89	5.2	7	-	-
Pigeon township	377	38	50	1 977	-	235	5.9	13	14	14
Skelton township	622	61	111	1 973	1	235	5.2	33	7	-
Tennyson town	107	6	25	1 969	1	26	4.9	5	-	-
Washington County	11 191	1 515	2 118	1 973	201	5 495	5.5	822	286	248
Brown township	519	58	145	1 964	5	234	5.3	34	31	34
Campbellsburg town	268	32	101	1 960	3	112	5.2	30	7	9
Saltillo town	56	9	17	1 976	2	15	5.0	4	8	8
Franklin township	702	174	96	1 982	18	333	5.4	51	21	28
Gibson township	530	49	65	1 976	18	255	5.4	21	23	18
Little York town	73	9	18	1 959	-	42	5.8	3	-	-
Howard township	509	96	92	1 975	39	215	5.1	60	57	46
Jackson township	745	208	117	1 986	-	464	6.0	22	16	16
Jefferson township	378	57	55	1 973	22	139	4.9	78	41	24
Madison township	230	26	50	1 971	-	117	5.5	22	8	8
Livonia town	44	2	14	1 961	-	8	5.0	7	-	-
Monroe township	276	30	60	1 972	-	181	6.0	-	6	6
Pierce township	1 023	196	125	1 979	11	447	5.3	40	45	26
New Pekin town (part)	329	41	50	1 974	5	114	5.0	34	-	3
Polk township	1 038	97	118	1 974	-	510	5.5	100	17	11
New Pekin town (part)	251	26	19	1 976	-	77	5.0	14	-	-
Posey township	697	123	136	1 976	17	321	5.3	61	6	12
Fredericksburg town	49	6	12	1 957	4	25	5.5	4	2	4
Hardinsburg town	108	9	49	1 946	-	72	6.5	8	-	-
Vernon township	309	59	69	1 974	-	160	5.6	-	-	-
Washington township	4 235	342	990	1 964	71	2 119	5.5	333	15	19
Salem city	2 684	143	635	1 960	64	1 081	5.2	284	6	12
Wayne County	30 468	1 475	10 349	1 954	1 008	15 950	5.6	3 637	183	249
Abington township	337	21	109	1 968	-	230	6.1	10	16	8
Boston township	382	21	172	1 946	-	276	6.3	5	-	-
Boston town	73	-	48	1940-	-	48	6.0	-	-	-
Richmond city (part)	-	-	-	-	-	-	-	-	-	-
Center township	2 935	172	451	1 964	34	1 674	5.8	91	8	44
Centerville town	1 020	12	262	1 954	25	499	5.5	45	-	10
Richmond city (part)	18	-	-	1 979	-	10	5.6	-	-	-
Clay township	401	22	208	1940-	-	240	5.8	38	14	14
Greens Fork town	150	-	99	1940-	-	92	5.9	4	6	6
Dalton township	224	17	95	1 952	-	164	6.3	6	-	-
Franklin township	492	45	201	1 955	4	359	6.2	9	8	8
Whitewater town	28	2	12	1 950	-	17	5.8	-	-	-
Green township	459	37	169	1 956	-	308	6.5	8	-	-
Harrison township	161	18	56	1 971	7	110	6.0	7	-	-
Jackson township	1 953	85	956	1 942	34	1 109	5.8	196	9	5
Cambridge City town	960	30	504	1940-	29	479	5.5	153	4	-
Dublin town	290	10	182	1940-	1	192	6.1	17	5	5
East Germantown town	97	-	44	1 944	-	57	6.0	8	-	-
Mount Auburn town	33	2	22	1940-	-	18	6.0	-	-	-
Jefferson township	1 484	91	549	1 952	21	885	5.9	132	-	-
Hagerstown town	850	12	366	1 945	21	474	5.8	114	-	-
New Garden township	732	54	248	1 959	6	461	6.0	20	-	-
Fountain City town	306	15	121	1 952	6	165	5.7	20	-	-
Perry township	288	41	150	1940-	2	199	6.4	6	-	-
Economy town	80	-	57	1940-	2	57	6.1	2	-	-
Washington township	605	41	252	1 952	-	412	6.3	27	5	7
Milton town	246	4	127	1940-	-	156	6.1	18	5	7
Wayne township	19 482	727	6 653	1 953	893	9 234	5.4	3 069	123	163
Richmond city (part)	17 699	634	6 325	1 951	893	8 061	5.3	3 050	115	163
Spring Grove town	138	2	24	1 953	-	84	5.9	-	-	-
Webster township	533	83	80	1 970	7	289	5.7	13	-	-
Wells County	10 970	806	3 546	1 962	109	6 666	6.0	803	31	100
Chester township	403	13	173	1 947	-	265	6.3	19	-	-
Poneto town (part)	8	-	3	1 953	-	8	7.0	-	-	-
Harrison township	3 658	134	1 513	1 949	54	2 171	5.9	393	4	70
Bluffton city (part)	2 934	104	1 193	1 948	54	1 665	5.8	378	-	60
Poneto town (part)	31	-	12	1 951	-	15	5.5	-	-	-
Vera Cruz town	24	-	18	1940-	-	12	5.5	-	2	2
Jackson township	309	48	127	1 968	-	203	6.1	17	-	-
Jefferson township	2 178	241	424	1 973	20	1 277	5.8	105	-	-
Ossian town	1 177	160	194	1 974	20	629	5.6	77	-	-

Table 19. **Physical Housing Characteristics: 2000**—Con.

[Data based on a sample (except Tables 65-68). For information on confidentiality protection, coverage, sampling error, and nonsampling error, see Appendix G.
For location of definitions, see "How to Use This Census Report"]

State County County Subdivision Place	Total housing units	Year structure built			Rooms			No bedrooms or 1 bedroom	Lacking complete plumbing facilities	Lacking complete kitchen facilities
		1995 to March 2000	1939 or earlier	Median	1 or 2	6 or more	Median			
Wells County—Con.										
Lancaster township	2 182	223	336	1 975	26	1 113	5.6	187	13	13
Bluffton city (part)	1 298	162	77	1 978	18	435	4.9	165	-	-
Liberty township	408	15	250	1940-	-	309	6.6	12	-	8
Poneto town (part)	43	2	23	1940-	-	28	5.9	-	-	-
Nottingham township	432	36	176	1 951	-	320	6.3	7	-	-
Rockcreek township	637	43	295	1 949	9	444	6.5	60	-	-
Markle town (part)	165	-	24	1 976	5	67	4.9	51	-	-
Uniondale town (part)	98	2	69	1940-	-	63	6.0	5	-	-
Union township	763	53	252	1 963	-	564	6.8	3	14	9
Markle town (part)	33	-	-	1 969	-	16	5.5	-	-	-
Uniondale town (part)	11	3	6	1940-	-	5	5.4	-	-	-
Zanesville town (part)	201	10	42	1 973	-	144	6.2	3	9	9
White County	12 083	1 079	2 858	1 965	275	6 292	5.6	835	66	64
Big Creek township	318	28	135	1 952	-	231	6.4	18	4	-
Chalmers town	188	6	99	1940-	-	119	6.1	18	-	-
Cass township	187	39	58	1 975	-	127	6.2	-	-	-
Honey Creek township	459	47	164	1 963	16	236	5.6	28	-	-
Reynolds town	214	8	77	1 955	16	108	5.5	24	-	-
Jackson township	250	21	112	1 949	-	156	5.9	11	-	-
Burnettsville town	158	3	88	1940-	-	96	5.8	11	-	-
Liberty township	1 827	225	204	1 972	8	858	5.4	120	-	11
Buffalo CDP	567	119	78	1 975	-	316	5.7	21	-	-
Lincoln township	337	-	194	1940-	-	147	5.3	12	-	10
Monon township	1 943	125	386	1 962	56	764	5.1	107	41	33
Monon town	677	46	248	1 954	19	335	5.5	56	-	-
Prairie township	1 235	152	364	1 967	6	828	6.1	47	2	2
Brookston town	718	49	231	1 964	6	399	5.7	34	2	2
Princeton township	627	29	276	1 951	13	403	6.2	50	-	-
Wolcott town	434	21	193	1 951	5	256	5.9	32	-	-
Round Grove township	89	-	44	1 941	-	66	6.3	-	-	-
Union township	4 668	397	847	1 968	176	2 355	5.5	442	19	8
Monticello city	2 396	144	478	1 965	165	1 099	5.3	368	19	8
Norway CDP	222	-	44	1 956	-	80	5.0	15	-	-
West Point township	143	16	74	1940-	-	121	6.8	-	-	-
Whitley County	12 545	1 526	3 644	1 964	163	7 512	5.9	866	92	76
Cleveland township	1 395	90	588	1 952	29	830	6.0	130	42	23
South Whitley town	790	43	328	1 951	15	366	5.3	93	2	2
Columbia township	4 110	533	1 213	1 965	100	2 261	5.7	497	22	-
Columbia City city (part)	3 225	336	972	1 963	91	1 629	5.5	473	16	-
Etna-Troy township	789	90	208	1 966	-	443	5.8	34	16	16
Jefferson township	763	177	208	1 973	-	553	6.5	-	-	6
Richland township	632	101	221	1 962	-	396	6.1	18	-	8
Larwill town	118	11	68	1940-	-	72	5.9	5	-	-
Smith township	2 093	178	465	1 966	10	1 117	5.6	108	-	4
Churubusco town	700	40	224	1 956	10	356	5.5	69	-	4
Thorncreek township	1 656	262	330	1 964	24	1 075	6.1	79	12	11
Tri-Lakes CDP	1 656	262	330	1 964	24	1 075	6.1	79	12	11
Union township	667	71	210	1 969	-	494	6.5	-	-	-
Columbia City city (part)	-	-	-	-	-	-	-	-	-	-
Washington township	440	24	201	1 953	-	343	6.5	-	-	8

Table 20. **Physical Housing Characteristics: 2000**

[Data based on a sample (except Tables 65-68). For information on confidentiality protection, coverage, sampling error, and nonsampling error, see Appendix G.
For location of definitions, see "How to Use This Census Report"]

State County Place	Total housing units	Year structure built			Rooms			No bedrooms or 1 bedroom	Lacking complete plumbing facilities	Lacking complete kitchen facilities
		1995 to March 2000	1939 or earlier	Median	1 or 2	6 or more	Median			
The State	**2 532 319**	**258 922**	**512 757**	**1 966**	**88 389**	**1 285 251**	**5.5**	**301 226**	**19 761**	**25 066**
COUNTY										
Adams County	12 404	958	3 788	1 963	311	7 339	6.0	1 068	683	788
Allen County	138 905	13 483	22 975	1 968	5 523	78 845	5.8	17 975	896	1 196
Bartholomew County	29 853	3 449	4 511	1 969	861	15 394	5.6	2 664	135	275
Benton County	3 818	162	1 643	1 947	48	2 542	6.3	280	53	53
Blackford County	6 155	368	2 369	1 954	122	3 390	5.7	508	61	74
Boone County	17 929	2 529	4 517	1 971	168	11 370	6.1	1 560	92	95
Brown County	7 163	831	546	1 975	181	3 436	5.4	617	107	114
Carroll County	8 675	725	3 057	1 956	197	5 019	5.9	757	114	83
Cass County	16 620	967	6 645	1 952	527	9 839	5.9	1 681	72	62
Clark County	41 176	5 194	4 129	1 971	1 263	18 297	5.3	4 862	187	224
Clay County	11 097	944	3 556	1 959	213	5 580	5.5	793	155	174
Clinton County	13 267	1 018	5 427	1 951	304	7 530	5.8	1 436	92	133
Crawford County	5 138	723	911	1 975	140	2 206	5.2	616	218	206
Daviess County	11 898	990	3 113	1 963	274	5 699	5.4	1 116	174	355
Dearborn County	17 791	2 663	3 272	1 974	362	10 321	5.8	1 476	117	169
Decatur County	9 992	1 021	2 894	1 964	177	5 355	5.6	908	88	143
DeKalb County	16 144	2 137	5 493	1 963	256	9 718	6.0	1 173	158	132
Delaware County	51 032	2 752	11 083	1 960	1 552	23 127	5.3	5 945	609	683
Dubois County	15 511	1 641	2 751	1 971	291	8 675	5.8	1 254	95	59
Elkhart County	69 791	8 178	13 379	1 970	2 708	37 017	5.7	8 348	316	542
Fayette County	10 981	720	3 230	1 957	153	5 215	5.4	1 073	107	154
Floyd County	29 087	2 956	4 806	1 970	573	15 532	5.7	2 638	153	125
Fountain County	7 692	522	2 786	1 956	76	4 184	5.7	617	131	63
Franklin County	8 596	1 104	2 157	1 973	153	4 676	5.7	653	135	116
Fulton County	9 123	976	2 486	1 963	200	4 890	5.7	854	67	64
Gibson County	14 125	1 261	3 470	1 963	297	6 249	5.3	1 258	220	233
Grant County	30 560	1 665	8 245	1 960	1 026	15 605	5.6	3 731	340	372
Greene County	15 053	1 419	3 674	1 969	401	6 800	5.3	1 467	421	468
Hamilton County	69 478	20 224	4 808	1 988	1 372	48 525	6.9	4 842	249	199
Hancock County	21 750	3 818	3 397	1 975	245	14 265	6.2	1 043	34	89
Harrison County	13 699	2 189	2 144	1 976	215	7 135	5.6	932	85	101
Hendricks County	39 229	8 943	3 779	1 978	441	25 093	6.0	1 983	127	136
Henry County	20 592	1 165	6 638	1 955	388	11 577	5.8	1 773	61	134
Howard County	37 604	3 799	8 376	1 963	1 207	19 696	5.6	3 967	103	194
Huntington County	15 269	1 180	6 126	1 953	281	9 346	6.0	1 180	107	119
Jackson County	17 137	2 275	2 953	1 969	415	7 977	5.4	1 596	192	278
Jasper County	11 236	1 806	2 106	1 973	240	6 477	5.8	693	14	55
Jay County	9 074	347	3 987	1 948	69	5 132	5.8	715	152	136
Jefferson County	13 386	1 488	2 906	1 971	373	6 408	5.4	1 624	154	222
Jennings County	11 469	1 885	1 654	1 975	352	4 904	5.3	882	208	225
Johnson County	45 095	9 084	4 331	1 978	1 305	25 520	5.8	4 129	114	169
Knox County	17 305	1 012	5 930	1 954	752	7 548	5.2	2 246	194	241
Kosciusko County	32 188	3 191	6 177	1 971	664	17 221	5.7	2 333	151	179
LaGrange County	12 938	1 446	2 916	1 970	218	7 346	5.9	1 029	158	204
Lake County	194 992	12 023	32 640	1 960	7 330	89 505	5.3	22 939	1 601	2 285
LaPorte County	45 621	3 706	11 353	1 960	1 298	23 299	5.6	5 032	272	367
Lawrence County	20 560	2 475	4 828	1 968	657	9 090	5.3	2 027	347	373
Madison County	56 939	3 607	14 459	1 958	1 134	28 263	5.5	6 123	465	570
Marion County	387 183	31 156	61 042	1 966	21 322	170 844	5.3	70 981	2 498	3 804
Marshall County	18 099	1 849	4 952	1 966	473	10 218	5.8	1 745	89	117
Martin County	4 729	386	778	1 968	115	2 037	5.2	408	159	134
Miami County	15 299	841	5 840	1 954	181	8 690	5.8	1 093	115	100
Monroe County	50 846	7 371	4 364	1 976	4 867	20 839	5.1	9 808	251	440
Montgomery County	15 678	1 132	4 828	1 959	285	8 725	5.8	1 592	98	97
Morgan County	25 908	3 858	4 146	1 973	323	13 687	5.6	1 847	182	142
Newton County	5 726	505	1 604	1 962	47	3 547	6.0	394	39	66
Noble County	18 233	2 413	5 207	1 967	437	10 184	5.8	1 750	152	150
Ohio County	2 424	259	730	1 971	74	1 250	5.6	237	32	20
Orange County	8 348	822	1 632	1 971	147	3 800	5.3	855	194	168
Owen County	9 853	1 371	1 538	1 974	297	4 146	5.2	954	362	354
Parke County	7 539	636	2 209	1 966	129	3 675	5.5	776	227	214
Perry County	8 223	825	1 723	1 967	312	3 753	5.3	853	231	213
Pike County	5 611	569	1 337	1 969	81	2 308	5.2	445	103	106
Porter County	57 616	7 290	5 259	1 974	1 401	32 645	5.8	4 571	232	327
Posey County	11 076	832	2 325	1 969	152	5 831	5.6	1 027	119	124
Pulaski County	5 918	639	1 829	1 960	94	3 249	5.8	416	64	47
Putnam County	13 505	1 941	2 945	1 970	291	6 765	5.5	1 483	113	160
Randolph County	11 775	505	5 168	1 948	195	6 795	5.9	811	131	158
Ripley County	10 482	1 292	2 651	1 969	218	5 820	5.7	842	90	90
Rush County	7 337	503	3 434	1 945	153	4 190	5.8	673	109	95
St. Joseph County	107 013	7 410	23 547	1 959	3 912	55 622	5.6	13 459	544	635
Scott County	9 737	1 415	1 313	1 973	110	4 319	5.3	785	100	84
Shelby County	17 633	1 806	5 200	1 961	333	9 272	5.6	1 774	122	137
Spencer County	8 333	1 053	1 584	1 973	220	4 440	5.6	639	100	145
Starke County	10 201	966	2 091	1 965	149	5 289	5.6	720	85	95
Steuben County	17 337	2 151	3 445	1 973	390	8 575	5.5	1 516	120	124
Sullivan County	8 804	787	3 076	1 961	84	4 326	5.5	771	139	110
Switzerland County	4 226	769	1 022	1 972	186	1 835	5.2	615	193	217
Tippecanoe County	58 343	8 363	9 016	1 971	5 429	26 242	5.2	11 365	167	261
Tipton County	6 848	582	2 478	1 959	75	4 165	6.0	534	25	35
Union County	3 077	260	1 026	1 962	36	1 796	5.9	216	30	37
Vanderburgh County	76 300	5 370	16 233	1 959	4 105	30 746	5.1	13 423	463	902
Vermillion County	7 405	404	3 302	1 947	161	3 366	5.3	813	93	136
Vigo County	45 203	3 046	14 281	1 957	1 977	19 739	5.2	7 032	350	522
Wabash County	14 034	801	5 149	1 955	199	8 434	5.9	1 168	110	183
Warren County	3 477	322	1 336	1 959	45	2 219	6.0	231	35	43
Warrick County	20 546	3 002	2 181	1 976	315	11 776	5.9	1 225	53	106
Washington County	11 191	1 515	2 118	1 973	201	5 495	5.5	822	286	248

Table 20. **Physical Housing Characteristics: 2000**—Con.

[Data based on a sample (except Tables 65-68). For information on confidentiality protection, coverage, sampling error, and nonsampling error, see Appendix G.
For location of definitions, see "How to Use This Census Report"]

State County Place	Total housing units	Year structure built			Rooms			No bedrooms or 1 bedroom	Lacking complete plumbing facilities	Lacking complete kitchen facilities
		1995 to March 2000	1939 or earlier	Median	1 or 2	6 or more	Median			
COUNTY—Con.										
Wayne County	30 468	1 475	10 349	1 954	1 008	15 950	5.6	3 637	183	249
Wells County	10 970	806	3 546	1 962	109	6 666	6.0	803	31	100
White County	12 083	1 079	2 858	1 965	275	6 292	5.6	835	66	64
Whitley County	12 545	1 526	3 644	1 964	163	7 512	5.9	866	92	76
PLACE										
Advance town, Boone County	193	25	105	1940-	2	120	6.0	18	3	3
Akron town, Fulton County	418	27	223	1940-	13	229	5.8	57	6	3
Alamo town, Montgomery County	45	2	14	1 964	-	18	5.1	6	-	-
Albany town	1 059	64	338	1 957	38	494	5.4	141	-	-
Delaware County (part)	971	64	338	1 954	38	450	5.4	141	-	-
Randolph County (part)	88	-	-	1 975	-	44	5.5	-	-	-
Albion town, Noble County	904	120	243	1 967	4	416	5.4	82	12	3
Alexandria city, Madison County	2 821	128	1 028	1 948	-	1 250	5.2	478	37	5
Alfordsville town, Daviess County	45	8	13	1 968	-	17	5.3	-	-	-
Alton town, Crawford County	65	-	25	1 956	16	17	4.1	26	3	3
Altona town, DeKalb County	92	4	64	1940-	6	50	5.7	8	-	-
Ambia town, Benton County	88	-	48	1940-	-	57	6.1	-	3	7
Amboy town, Miami County	155	-	97	1940-	-	120	6.8	2	-	3
Amo town, Hendricks County	159	13	75	1 945	-	88	5.7	9	-	2
Anderson city, Madison County	27 598	1 448	6 659	1 956	900	10 940	5.1	4 082	198	314
Andrews town, Huntington County	536	17	206	1 952	7	263	5.5	47	-	9
Angola city, Steuben County	3 003	374	684	1 972	214	1 222	5.0	678	7	18
Arcadia town, Hamilton County	610	20	229	1 958	13	308	5.5	64	3	9
Argos town, Marshall County	668	51	301	1 948	13	347	5.6	65	-	-
Ashley town	450	38	170	1 962	11	205	5.3	80	2	5
DeKalb County (part)	315	34	105	1 972	8	148	5.3	73	-	-
Steuben County (part)	135	4	65	1 942	3	57	5.3	7	2	5
Atlanta town, Hamilton County	282	9	153	1940-	3	186	6.1	5	2	1
Attica city, Fountain County	1 566	30	695	1 950	17	751	5.4	204	18	31
Auburn city, DeKalb County	5 267	983	1 323	1 972	117	2 695	5.6	523	26	15
Aurora city, Dearborn County	1 714	90	718	1 947	57	807	5.4	297	-	12
Austin town, Scott County	1 949	241	236	1 965	45	748	5.1	187	22	16
Avilla town, Noble County	823	219	183	1 978	24	356	5.2	99	2	9
Avon town, Hendricks County	2 124	1 153	51	1 995	10	1 545	6.6	76	-	13
Bainbridge town, Putnam County	319	39	94	1 954	8	155	5.5	29	2	2
Bargersville town, Johnson County	798	67	74	1 972	2	376	5.4	35	2	-
Bass Lake CDP, Starke County	1 190	124	107	1 965	16	521	5.2	55	-	7
Batesville city	2 340	264	534	1 970	63	1 461	6.1	219	5	5
Franklin County (part)	449	124	37	1 981	-	350	6.8	-	-	-
Ripley County (part)	1 891	140	497	1 964	63	1 111	5.9	219	5	5
Battle Ground town, Tippecanoe County	499	97	131	1 973	11	350	6.4	22	-	-
Bedford city, Lawrence County	6 666	468	2 550	1 952	276	2 638	5.1	1 031	55	106
Beech Grove city, Marion County	6 314	845	644	1 963	300	2 594	5.2	1 003	7	7
Berne city, Adams County	1 723	86	499	1 963	155	851	5.5	303	6	102
Bethany town, Morgan County	30	-	22	1940-	-	18	5.9	-	-	-
Beverly Shores town, Porter County	529	31	73	1 962	9	340	6.2	30	2	-
Bicknell city, Knox County	1 586	71	716	1 944	38	555	5.1	179	30	40
Birdseye town, Dubois County	222	23	53	1 971	6	89	5.1	51	5	6
Bloomfield town, Greene County	1 259	20	405	1 957	98	556	5.3	188	15	15
Bloomingdale town, Parke County	150	-	101	1940-	-	103	6.0	10	5	5
Bloomington city, Monroe County	28 359	3 621	2 792	1 974	3 953	9 351	4.6	7 670	146	125
Blountsville town, Henry County	55	4	26	1 942	-	21	5.2	2	-	-
Bluffton city, Wells County	4 232	266	1 270	1 960	72	2 100	5.5	543	-	60
Boonville city, Warrick County	2 941	232	896	1 958	72	1 164	5.2	255	3	29
Borden town, Clark County	378	92	72	1 968	3	174	5.3	29	2	-
Boston town, Wayne County	73	-	48	1940-	-	48	6.0	-	-	-
Boswell town, Benton County	365	12	176	1 942	4	249	6.2	13	7	5
Bourbon town, Marshall County	702	48	272	1 951	34	420	5.9	102	-	2
Brazil city, Clay County	3 793	127	1 408	1 952	147	1 400	5.1	485	83	74
Bremen town, Marshall County	1 799	194	553	1 964	108	1 013	5.8	314	22	22
Bright CDP, Dearborn County	1 848	313	115	1 981	-	1 368	6.6	22	-	-
Bristol town, Elkhart County	559	45	170	1 964	23	244	5.3	65	-	-
Brook town, Newton County	414	8	223	1940-	6	245	6.1	36	-	-
Brooklyn town, Morgan County	595	115	137	1 975	-	293	5.5	45	5	12
Brooksburg town, Jefferson County	39	2	23	1940-	-	13	4.8	9	2	2
Brookston town, White County	718	49	231	1 964	6	399	5.7	34	2	2
Brookville town, Franklin County	1 268	54	563	1 947	55	480	5.0	306	5	7
Brownsburg town, Hendricks County	5 549	1 946	200	1 987	67	3 202	5.8	347	11	11
Brownstown town, Jackson County	1 244	113	205	1 970	28	526	5.2	121	-	5
Bruceville town, Knox County	219	10	111	1940-	5	98	5.3	9	11	8
Bryant town, Jay County	122	-	83	1940-	-	83	6.1	2	-	-
Buffalo CDP, White County	567	119	78	1 975	-	316	5.7	21	-	-
Bunker Hill town, Miami County	428	7	168	1 957	-	215	5.5	24	3	-
Burket town, Kosciusko County	76	-	46	1940-	-	55	6.3	4	-	-
Burlington town, Carroll County	208	13	65	1 957	2	108	5.6	17	2	-
Burnettsville town, White County	158	3	88	1940-	-	96	5.8	11	-	-
Burns Harbor town, Porter County	330	27	16	1 960	2	143	5.3	18	5	2
Butler city, DeKalb County	1 074	120	422	1 955	18	521	5.4	82	-	-
Cadiz town, Henry County	60	-	28	1 947	2	37	5.8	2	-	3
Cambridge City town, Wayne County	960	30	504	1940-	29	479	5.5	153	4	-
Camden town, Carroll County	253	13	130	1940-	4	146	5.9	35	4	6
Campbellsburg town, Washington County	268	32	101	1 960	3	112	5.2	30	7	9
Cannelburg town, Daviess County	46	4	7	1 968	2	33	6.1	4	-	-
Cannelton city, Perry County	574	21	179	1 955	26	210	5.0	84	7	9
Carbon town, Clay County	138	23	51	1 954	-	44	5.0	12	1	1

Table 20. **Physical Housing Characteristics: 2000**—Con.

[Data based on a sample (except Tables 65-68). For information on confidentiality protection, coverage, sampling error, and nonsampling error, see Appendix G.
For location of definitions, see "How to Use This Census Report"]

State County Place	Total housing units	Year structure built			Rooms			No bedrooms or 1 bedroom	Lacking complete plumbing facilities	Lacking complete kitchen facilities
		1995 to March 2000	1939 or earlier	Median	1 or 2	6 or more	Median			
PLACE—Con.										
Carlisle town, Sullivan County	322	3	162	1940-	5	156	5.4	31	6	2
Carmel city, Hamilton County	14 168	3 084	294	1 982	358	10 713	7.8	1 058	95	59
Carthage town, Rush County	386	33	196	1940-	6	181	5.4	41	-	-
Cayuga town, Vermillion County	524	24	206	1 956	8	232	5.3	46	5	11
Cedar Grove town, Franklin County	80	2	54	1940-	1	43	5.7	10	4	4
Cedar Lake town, Lake County	3 650	394	764	1 959	82	1 607	5.3	350	36	37
Center Point town, Clay County	122	7	54	1 945	-	63	5.6	16	-	-
Centerville town, Wayne County	1 020	12	262	1 954	25	499	5.5	45	-	10
Chalmers town, White County	188	6	99	1940-	-	119	6.1	18	-	-
Chandler town, Warrick County	1 216	109	88	1 966	8	398	5.1	88	-	11
Charlestown city, Clark County	2 564	219	289	1 959	77	853	5.0	210	-	4
Chesterfield town	1 398	70	225	1 958	25	542	5.2	255	-	6
Delaware County (part)	5	-	3	1940-	-	3	6.7	-	-	-
Madison County (part)	1 393	70	222	1 958	25	539	5.2	255	-	6
Chesterton town, Porter County	4 186	607	640	1 971	56	2 318	5.8	161	15	24
Chrisney town, Spencer County	241	6	96	1 948	14	116	5.4	40	-	2
Churubusco town, Whitley County	700	40	224	1 956	10	356	5.5	69	-	4
Cicero town, Hamilton County	1 700	425	274	1 978	35	891	5.6	60	27	-
Clarks Hill town, Tippecanoe County	274	25	82	1 957	-	113	5.2	16	8	12
Clarksville town, Clark County	9 577	754	804	1 968	398	3 566	5.0	1 759	28	55
Clay City town, Clay County	477	19	200	1 949	2	256	5.6	57	6	4
Claypool town, Kosciusko County	126	-	85	1940-	5	74	6.0	14	-	-
Clayton town, Hendricks County	289	17	175	1940-	3	155	5.6	18	1	-
Clear Lake town, Steuben County	577	55	119	1 955	14	365	6.0	33	3	7
Clermont town, Marion County	640	27	92	1 964	5	412	6.2	10	-	5
Clifford town, Bartholomew County	120	2	31	1 959	2	43	5.0	5	2	2
Clinton city, Vermillion County	2 381	77	1 366	1940-	79	799	4.9	451	19	32
Cloverdale town, Putnam County	959	159	179	1 979	12	420	5.3	123	6	9
Coatesville town, Hendricks County	204	31	73	1 950	-	125	5.8	2	-	-
Colfax town, Clinton County	308	11	156	1940-	-	171	5.7	38	6	-
Collegeville CDP, Jasper County	87	-	13	1 973	-	64	7.0	-	-	-
Columbia City city, Whitley County	3 225	336	972	1 963	91	1 629	5.5	473	16	-
Columbus city, Bartholomew County	17 152	1 977	2 652	1 968	752	8 003	5.4	2 286	48	188
Connersville city, Fayette County	6 968	301	2 373	1 951	126	2 766	5.1	866	69	119
Converse town	546	18	231	1 952	21	308	5.8	59	-	-
Grant County (part)	110	10	17	1 985	4	40	4.8	32	-	-
Miami County (part)	436	8	214	1 941	17	268	6.0	27	-	-
Corunna town, DeKalb County	92	5	65	1940-	-	55	5.8	7	1	-
Corydon town, Harrison County	1 315	114	433	1 952	73	523	5.0	241	-	46
Country Club Heights town, Madison County	43	-	4	1 961	-	43	7.9	-	-	-
Covington city, Fountain County	1 165	50	422	1 956	24	654	5.7	120	-	-
Crandall town, Harrison County	73	2	44	1940-	-	30	5.2	8	-	-
Crane town, Martin County	111	-	3	1 951	2	51	5.3	12	2	6
Crawfordsville city, Montgomery County	6 629	245	2 103	1 956	212	2 677	5.1	1 180	13	13
Cromwell town, Noble County	192	19	83	1 947	-	107	5.7	25	-	-
Crothersville town, Jackson County	731	35	204	1 962	19	307	5.3	74	-	9
Crown Point city, Lake County	8 069	1 168	1 028	1 972	219	4 336	5.7	689	7	24
Crows Nest town, Marion County	43	-	28	1940-	-	41	9.0+	-	-	-
Culver town, Marshall County	926	28	411	1 947	-	513	5.8	103	-	6
Cumberland town	2 084	211	119	1 983	53	1 340	6.0	236	-	-
Hancock County (part)	1 043	145	-	1 989	-	895	7.2	-	-	-
Marion County (part)	1 041	66	119	1 978	53	445	5.2	236	-	-
Cynthiana town, Posey County	278	5	105	1 950	1	102	4.9	34	7	2
Dale town, Spencer County	622	37	94	1 971	17	245	5.1	64	-	6
Daleville town, Delaware County	682	26	243	1 955	19	318	5.4	89	2	2
Dana town, Vermillion County	288	6	154	1940-	3	168	5.9	35	2	6
Danville town, Hendricks County	2 435	500	536	1 969	69	1 439	5.8	271	12	12
Darlington town, Montgomery County	374	24	164	1 945	2	222	5.8	34	-	-
Darmstadt town, Vanderburgh County	514	45	88	1 963	3	361	6.6	27	-	7
Dayton town, Tippecanoe County	429	76	96	1 975	5	223	5.6	14	-	-
Decatur city, Adams County	4 237	295	1 254	1 958	104	2 217	5.6	421	8	24
Decker town, Knox County	119	7	62	1940-	4	47	5.2	8	2	-
Delphi city, Carroll County	1 236	40	624	1940-	92	594	5.4	235	6	6
De Motte town, Jasper County	1 379	315	69	1 979	85	608	5.3	181	6	30
Denver town, Miami County	209	9	147	1940-	-	138	6.2	6	2	-
Dillsboro town, Dearborn County	601	65	125	1 970	23	197	4.8	110	-	-
Dublin town, Wayne County	290	10	182	1940-	1	192	6.1	17	5	5
Dugger town, Sullivan County	446	12	218	1 942	-	167	5.2	34	-	-
Dune Acres town, Porter County	162	6	31	1 961	-	133	7.1	2	-	-
Dunkirk city	1 233	37	533	1 945	20	602	5.5	125	-	-
Blackford County (part)	79	5	38	1 941	-	60	6.1	5	-	-
Jay County (part)	1 154	32	495	1 945	20	542	5.4	120	-	-
Dunlap CDP, Elkhart County	2 097	65	142	1 970	7	1 410	6.3	31	8	-
Dunreith town, Henry County	74	5	34	1 944	-	48	5.9	5	-	-
Dupont town, Jefferson County	144	16	57	1 954	2	62	5.3	5	2	-
Dyer town, Lake County	4 894	956	213	1 978	36	3 020	6.1	133	6	-
Earl Park town, Benton County	177	2	85	1 941	-	103	6.0	7	-	-
East Chicago city, Lake County	13 261	110	4 786	1 947	799	4 376	4.8	2 400	322	366
East Germantown town, Wayne County	97	-	44	1 944	-	57	6.0	8	-	-
Eaton town, Delaware County	667	36	287	1 950	8	333	5.5	39	3	7
Economy town, Wayne County	80	-	57	1940-	2	57	6.1	2	-	-
Edgewood town, Madison County	919	-	115	1 956	-	713	6.6	10	-	-
Edinburgh town	1 910	159	452	1 963	46	783	5.2	262	-	-
Bartholomew County (part)	107	23	9	1 985	-	27	5.1	-	-	-
Johnson County (part)	1 785	118	443	1 962	46	738	5.2	262	-	-
Shelby County (part)	18	18	-	2 000	-	18	6.2	-	-	-

Table 20. **Physical Housing Characteristics: 2000**—Con.

[Data based on a sample (except Tables 65-68). For information on confidentiality protection, coverage, sampling error, and nonsampling error, see Appendix G. For location of definitions, see "How to Use This Census Report"]

State County Place	Total housing units	Year structure built: 1995 to March 2000	Year structure built: 1939 or earlier	Year structure built: Median	Rooms: 1 or 2	Rooms: 6 or more	Rooms: Median	No bedrooms or 1 bedroom	Lacking complete plumbing facilities	Lacking complete kitchen facilities
PLACE—Con.										
Edwardsport town, Knox County	175	6	96	1940-	-	64	5.1	17	-	5
Elberfeld town, Warrick County	270	12	94	1 954	2	152	5.7	16	2	-
Elizabeth town, Harrison County	67	3	30	1 942	-	40	5.9	3	-	-
Elizabethtown town, Bartholomew County	191	19	44	1 970	5	67	5.1	12	12	25
Elkhart city, Elkhart County	21 648	1 310	5 878	1 960	1 504	8 422	5.0	4 535	124	112
Ellettsville town, Monroe County	2 110	362	228	1 977	87	982	5.4	282	-	-
Elnora town, Daviess County	331	7	138	1 947	2	139	5.2	31	-	4
Elwood city	4 122	117	2 371	1940-	69	1 881	5.3	636	35	80
Madison County (part)	4 122	117	2 371	1940-	69	1 881	5.3	636	35	80
Tipton County (part)	-	-	-	-	-	-	-	-	-	-
English town, Crawford County	350	42	58	1 974	7	124	5.0	73	16	17
Etna Green town, Kosciusko County	250	28	85	1 961	6	137	5.7	10	3	2
Evansville city, Vanderburgh County	57 093	1 825	14 682	1 954	3 641	19 454	4.9	12 252	418	789
Fairland CDP, Shelby County	480	-	157	1 963	7	220	5.3	21	-	-
Fairmount town, Grant County	1 314	95	409	1 956	12	612	5.4	141	28	28
Fairview Park town, Vermillion County	690	65	176	1 971	32	301	5.3	56	-	6
Farmersburg town, Sullivan County	555	58	193	1 959	2	279	5.5	21	11	8
Farmland town, Randolph County	604	18	237	1 952	13	311	5.6	45	-	-
Ferdinand town, Dubois County	850	83	168	1 965	10	443	5.6	76	-	-
Fillmore town, Putnam County	208	11	85	1 951	2	102	5.5	13	3	3
Fishers town, Hamilton County	15 662	8 220	136	1 995	407	10 096	6.5	1 685	18	30
Flora town, Carroll County	944	50	369	1 948	31	507	5.7	110	-	-
Fort Branch town, Gibson County	1 050	73	258	1 956	18	470	5.3	93	-	-
Fortville town, Hancock County	1 438	314	154	1 970	11	698	5.5	67	19	5
Fort Wayne city, Allen County	90 909	2 959	18 304	1 962	4 788	44 810	5.5	15 683	449	686
Fountain City town, Wayne County	306	15	121	1 952	6	165	5.7	20	-	-
Fowler town, Benton County	1 014	28	346	1 950	31	562	5.8	139	-	10
Fowlerton town, Grant County	120	11	45	1 962	-	56	5.4	13	-	-
Francesville town, Pulaski County	387	9	170	1 944	9	231	5.9	16	2	-
Francisco town, Gibson County	250	4	114	1 948	3	92	5.2	13	-	6
Frankfort city, Clinton County	6 677	424	2 603	1 951	252	3 035	5.3	1 185	31	49
Franklin city, Johnson County	7 547	2 093	1 537	1 980	230	3 248	5.3	709	6	51
Frankton town, Madison County	789	56	199	1 960	2	404	5.5	29	5	3
Fredericksburg town, Washington County	49	6	12	1 957	4	25	5.5	4	2	4
Fremont town, Steuben County	672	97	194	1 977	12	363	5.7	67	2	5
French Lick town, Orange County	928	57	265	1 962	21	345	5.0	210	2	8
Fulton town, Fulton County	145	-	73	1940-	2	101	6.1	5	2	-
Galena CDP, Floyd County	632	171	30	1 982	3	420	6.2	3	4	11
Galveston town, Cass County	692	16	205	1 961	20	430	5.9	45	5	-
Garrett city, DeKalb County	2 393	211	1 143	1 942	48	1 368	5.8	239	58	57
Gary city, Lake County	43 630	619	8 127	1 955	2 345	16 358	5.1	6 171	751	1 115
Gas City city, Grant County	2 507	75	574	1 960	53	1 252	5.5	278	38	36
Gaston town, Delaware County	360	10	151	1 949	4	171	5.4	17	3	3
Geneva town, Adams County	628	35	190	1 962	12	292	5.3	87	-	-
Gentryville town, Spencer County	100	7	19	1 973	2	44	5.3	9	7	7
Georgetown town, Floyd County	837	110	99	1 975	2	531	5.9	15	4	5
Georgetown CDP, St. Joseph County	2 336	208	15	1 975	96	1 035	5.2	547	-	-
Glenwood town	134	2	84	1940-	-	77	5.8	6	-	6
Fayette County (part)	37	-	21	1940-	-	11	5.2	2	-	-
Rush County (part)	97	2	63	1940-	-	66	6.1	4	-	6
Goodland town, Newton County	480	52	225	1 943	8	297	6.0	48	5	8
Goshen city, Elkhart County	11 257	1 523	2 608	1 969	630	5 082	5.3	1 848	19	109
Gosport town, Owen County	295	25	138	1 947	4	135	5.4	23	7	7
Grabill town, Allen County	441	73	56	1 981	2	233	5.6	30	-	3
Grandview town, Spencer County	285	21	52	1 969	-	121	5.2	51	-	-
Granger CDP, St. Joseph County	9 427	1 444	219	1 984	15	8 482	7.7	37	-	-
Greencastle city, Putnam County	3 454	278	1 008	1 959	84	1 241	5.0	641	23	22
Greendale city, Dearborn County	1 879	123	439	1 959	64	1 013	5.7	173	7	7
Greenfield city, Hancock County	6 458	1 547	1 143	1 972	146	2 904	5.3	698	-	45
Greensboro town, Henry County	86	3	51	1940-	-	45	5.6	6	-	-
Greensburg city, Decatur County	4 457	543	1 189	1 963	135	2 038	5.3	657	34	82
Greens Fork town, Wayne County	150	-	99	1940-	-	92	5.9	4	6	6
Greentown town, Howard County	1 076	99	350	1 963	32	582	5.7	117	-	-
Greenville town, Floyd County	245	46	40	1 969	3	175	6.4	11	2	-
Greenwood city, Johnson County	15 972	3 279	651	1 980	944	7 176	5.3	2 700	10	50
Griffin town, Posey County	74	1	31	1 945	-	27	5.2	6	-	-
Griffith town, Lake County	6 985	214	352	1 965	235	3 038	5.3	835	20	16
Grissom AFB CDP	1 076	8	7	1 963	-	400	5.2	-	9	9
Cass County (part)	-	-	-	-	-	-	-	-	-	-
Miami County (part)	1 076	8	7	1 963	-	400	5.2	-	9	9
Gulivoire Park CDP, St. Joseph County	1 256	133	142	1 960	16	801	6.0	45	-	-
Hagerstown town, Wayne County	850	12	366	1 945	21	474	5.8	114	-	-
Hamilton town	709	65	171	1 971	11	370	5.6	80	3	-
DeKalb County (part)	126	14	27	1 981	7	75	6.0	24	3	-
Steuben County (part)	583	51	144	1 967	4	295	5.5	56	-	-
Hamlet town, Starke County	345	29	90	1 953	14	146	5.2	34	2	5
Hammond city, Lake County	34 139	327	9 616	1 951	1 767	13 314	5.1	6 096	205	318
Hanover town, Jefferson County	1 166	72	131	1 973	16	514	5.3	63	4	6
Hardinsburg town, Washington County	108	9	49	1 946	-	72	6.5	8	-	-
Harmony town, Clay County	245	21	71	1 957	-	85	5.0	19	-	-
Hartford City city, Blackford County	3 149	131	1 143	1 954	96	1 560	5.5	328	28	44
Hartsville town, Bartholomew County	150	-	61	1 948	-	77	5.6	5	-	-
Haubstadt town, Gibson County	642	44	140	1 970	18	318	5.5	47	-	-
Hazleton town, Gibson County	124	9	63	1940-	-	57	5.3	2	-	-
Hebron town, Porter County	1 458	163	152	1 977	49	676	5.4	146	3	3

Table 20. **Physical Housing Characteristics: 2000**—Con.

[Data based on a sample (except Tables 65-68). For information on confidentiality protection, coverage, sampling error, and nonsampling error, see Appendix G.
For location of definitions, see "How to Use This Census Report"]

State County Place	Total housing units	Year structure built			Rooms			No bedrooms or 1 bedroom	Lacking complete plumbing facilities	Lacking complete kitchen facilities
		1995 to March 2000	1939 or earlier	Median	1 or 2	6 or more	Median			
PLACE—Con.										
Henryville CDP, Clark County	612	69	93	1 974	-	235	5.1	32	-	-
Hidden Valley CDP, Dearborn County	1 570	467	8	1 991	-	1 304	6.8	-	-	-
Highland town, Lake County	9 925	1 120	573	1 966	128	4 436	5.3	847	7	23
Highland CDP, Vanderburgh County	1 472	209	26	1 982	11	1 295	6.9	11	-	11
Hillsboro town, Fountain County	183	6	90	1 941	-	112	5.9	6	3	2
Hobart city, Lake County	10 277	1 084	1 652	1 960	179	5 109	5.5	856	25	76
Holland town, Dubois County	288	10	60	1 957	-	152	5.6	34	-	3
Holton town, Ripley County	151	21	66	1 946	2	79	5.6	8	2	-
Homecroft town, Marion County	323	-	67	1 948	-	233	6.2	-	-	2
Hope town, Bartholomew County	837	51	296	1 961	-	355	5.3	42	-	-
Hudson town, Steuben County	244	27	129	1940-	6	145	5.9	14	-	2
Huntertown town, Allen County	690	116	99	1 975	11	409	5.8	30	-	-
Huntingburg city, Dubois County	2 264	136	651	1 955	78	953	5.2	324	12	22
Huntington city, Huntington County	7 285	315	3 322	1 944	231	4 001	5.7	833	81	83
Hymera town, Sullivan County	383	22	181	1 943	3	150	5.0	47	8	17
Indianapolis city, Marion County	357 168	26 834	59 094	1 966	19 876	157 691	5.3	66 635	2 423	3 617
Clermont town	640	27	92	1 964	5	412	6.2	10	-	5
Crows Nest town	43	-	28	1940-	-	41	9.0+	-	-	-
Cumberland town (part)	1 041	66	119	1 978	53	445	5.2	236	-	-
Homecroft town	323	-	67	1 948	-	233	6.2	-	-	2
Indianapolis city (balance)	352 748	26 724	58 469	1 966	19 611	155 153	5.2	65 811	2 410	3 573
Meridian Hills town	682	13	33	1 955	-	644	8.2	-	-	-
North Crows Nest town	17	-	14	1940-	-	17	9.0+	-	-	-
Rocky Ripple town	328	2	74	1 952	4	143	5.3	29	-	-
Spring Hill town	62	-	24	1 982	-	47	6.1	-	-	-
Warren Park town	991	-	109	1 962	203	282	3.5	549	9	33
Williams Creek town	166	2	25	1 950	-	155	9.0+	-	4	4
Wynnedale town	127	-	40	1 959	-	119	7.9	-	-	-
Indianapolis city (balance), Marion County	352 748	26 724	58 469	1 966	19 611	155 153	5.2	65 811	2 410	3 573
Indian Heights CDP, Howard County	1 279	13	15	1 963	-	653	5.5	12	-	-
Indian Village town, St. Joseph County	58	4	15	1 960	-	41	6.3	4	-	-
Ingalls town, Madison County	472	99	115	1 966	5	242	5.5	23	-	2
Jamestown town	389	16	157	1 953	6	209	5.7	41	2	3
Boone County (part)	384	14	157	1 952	6	206	5.7	41	2	3
Hendricks County (part)	5	2	-	1 994	-	3	6.7	-	-	-
Jasonville city, Greene County	1 106	46	392	1 953	17	403	5.0	139	30	35
Jasper city, Dubois County	5 164	640	819	1 971	127	2 783	5.7	543	18	-
Jeffersonville city, Clark County	12 423	1 200	1 453	1 970	562	4 959	5.1	1 954	76	74
Jonesboro city, Grant County	816	37	344	1 948	14	412	5.5	82	7	11
Jonesville town, Bartholomew County	95	7	37	1 956	-	45	5.4	7	5	-
Kempton town, Tipton County	147	5	76	1940-	-	88	5.9	5	-	-
Kendallville city, Noble County	4 137	441	1 418	1 962	167	1 823	5.3	691	51	59
Kennard town, Henry County	182	2	78	1 948	-	100	5.7	2	-	3
Kentland town, Newton County	797	28	308	1 949	13	448	5.8	73	4	6
Kewanna town, Fulton County	293	13	140	1 943	5	153	5.6	47	9	8
Kingman town, Fountain County	236	6	101	1 953	1	117	5.5	19	4	-
Kingsbury town, LaPorte County	83	3	16	1 951	4	41	5.5	8	-	2
Kingsford Heights town, LaPorte County	530	2	28	1 956	8	220	5.3	21	2	2
Kirklin town, Clinton County	327	36	140	1 951	3	185	5.8	23	-	3
Knightstown town, Henry County	992	6	593	1940-	12	548	5.8	83	-	-
Knightsville town, Clay County	237	26	96	1 949	4	112	5.4	8	-	-
Knox city, Starke County	1 601	98	452	1 958	57	757	5.4	187	22	-
Kokomo city, Howard County	22 350	1 994	6 224	1 957	1 029	9 228	5.2	3 427	78	162
Koontz Lake CDP	933	40	150	1 959	22	331	5.1	133	21	14
Marshall County (part)	95	13	13	1 974	14	53	5.8	23	-	-
Starke County (part)	838	27	137	1 957	8	278	5.0	110	21	14
Kouts town, Porter County	734	112	156	1 966	14	416	5.8	45	2	-
Laconia town, Harrison County	14	-	4	1 962	-	2	5.0	-	-	3
La Crosse town, LaPorte County	235	4	129	1940-	3	147	6.0	12	-	6
Ladoga town, Montgomery County	391	22	217	1940-	11	224	5.8	21	2	2
Lafayette city, Tippecanoe County	25 541	2 834	5 668	1 963	1 851	10 207	5.1	5 459	90	129
La Fontaine town, Wabash County	386	-	199	1940-	17	206	5.7	60	-	-
Lagrange town, LaGrange County	1 236	79	496	1 954	68	618	5.5	230	14	6
Lagro town, Wabash County	197	6	91	1 945	2	91	5.3	2	-	-
Lake Dalecarlia CDP, Lake County	569	48	71	1 956	10	302	5.7	47	-	4
Lakes of the Four Seasons CDP	2 582	129	-	1 981	-	2 255	7.0	-	-	8
Lake County (part)	1 348	77	-	1 983	-	1 151	7.1	-	-	-
Porter County (part)	1 234	52	-	1 979	-	1 104	6.9	-	-	8
Lake Station city, Lake County	5 338	304	666	1 956	68	2 015	5.1	341	28	32
Lake Village CDP, Newton County	283	27	27	1 969	-	149	5.7	6	-	-
Lakeville town, St. Joseph County	302	7	123	1 946	23	93	4.9	77	-	-
Lanesville town, Harrison County	255	51	33	1 968	4	156	5.9	8	-	-
La Paz town, Marshall County	226	10	59	1 952	6	95	5.2	32	-	-
Lapel town, Madison County	797	65	235	1 955	8	402	5.5	62	-	-
La Porte city, LaPorte County	9 616	445	3 615	1 950	454	4 141	5.2	1 770	50	96
Larwill town, Whitley County	118	11	68	1940-	-	72	5.9	5	-	-
Laurel town, Franklin County	226	4	100	1 948	7	76	5.0	26	4	3
Lawrence city, Marion County	16 280	3 348	520	1 982	747	7 901	5.4	1 886	68	121
Lawrenceburg city, Dearborn County	2 181	351	555	1 969	146	619	4.6	613	-	31
Leavenworth town, Crawford County	190	6	54	1 959	16	56	4.7	36	12	12
Lebanon city, Boone County	6 183	811	1 700	1 967	137	2 615	5.2	1 080	53	47
Leesburg town, Kosciusko County	234	6	105	1 948	-	156	6.1	6	-	1
Leo-Cedarville town, Allen County	931	256	114	1 974	11	794	6.9	16	-	-
Lewisville town, Henry County	159	5	92	1940-	-	92	5.9	7	-	-
Liberty town, Union County	921	31	401	1 950	14	457	5.5	112	12	11
Ligonier city, Noble County	1 534	56	576	1 960	78	748	5.4	261	28	20

Table 20. **Physical Housing Characteristics: 2000**—Con.

[Data based on a sample (except Tables 65-68). For information on confidentiality protection, coverage, sampling error, and nonsampling error, see Appendix G.
For location of definitions, see "How to Use This Census Report"]

State County Place	Total housing units	Year structure built			Rooms			No bedrooms or 1 bedroom	Lacking complete plumbing facilities	Lacking complete kitchen facilities
		1995 to March 2000	1939 or earlier	Median	1 or 2	6 or more	Median			
PLACE—Con.										
Linden town, Montgomery County	328	14	116	1 956	9	161	5.5	40	2	-
Linton city, Greene County	2 762	74	916	1 959	31	1 000	5.0	351	43	64
Little York town, Washington County	73	9	18	1 959	-	42	5.8	3	-	-
Livonia town, Washington County	44	2	14	1 961	-	8	5.0	7	-	-
Lizton town, Hendricks County	189	22	90	1 942	6	71	5.0	32	-	-
Logansport city, Cass County	8 065	287	3 969	1 941	417	4 185	5.6	1 228	17	62
Long Beach town, LaPorte County	1 079	48	356	1 953	-	989	7.3	-	5	4
Loogootee city, Martin County	1 347	42	247	1 964	19	511	5.1	146	8	-
Losantville town, Randolph County	126	-	64	1940-	2	87	6.0	5	3	-
Lowell town, Lake County	2 769	374	478	1 972	71	1 559	5.8	127	17	24
Lynn town, Randolph County	504	13	225	1 943	-	277	5.7	47	6	8
Lynnville town, Warrick County	393	44	56	1 967	20	129	4.9	38	5	6
Lyons town, Greene County	319	17	114	1 958	7	127	5.1	31	2	4
McCordsville town, Hancock County	397	71	114	1 974	-	269	6.6	10	-	-
Mackey town, Gibson County	59	5	28	1 945	-	42	6.2	-	2	2
Macy town, Miami County	95	-	52	1940-	-	68	6.3	-	9	9
Madison city, Jefferson County	5 638	287	1 729	1 961	263	2 466	5.2	1 223	42	73
Marengo town, Crawford County	406	28	118	1 959	8	159	5.0	80	2	5
Marion city, Grant County	13 793	554	4 216	1 955	749	5 552	5.1	2 616	153	196
Markle town	484	4	195	1 951	8	270	5.8	76	-	-
Huntington County (part)	286	4	171	1940-	3	187	6.1	25	-	-
Wells County (part)	198	-	24	1 975	5	83	5.1	51	-	-
Markleville town, Madison County	178	-	71	1 949	-	115	6.1	2	-	-
Marshall town, Parke County	151	3	60	1 949	-	100	6.0	6	3	3
Martinsville city, Morgan County	4 903	354	1 332	1 962	161	1 526	4.9	868	12	19
Matthews town, Grant County	251	31	91	1 958	7	125	5.5	9	5	4
Mauckport town, Harrison County	53	-	29	1940-	2	13	5.0	11	-	-
Mecca town, Parke County	148	13	43	1 960	-	56	5.1	14	10	13
Medaryville town, Pulaski County	260	18	103	1 947	3	153	5.8	13	3	3
Medora town, Jackson County	263	12	61	1 963	9	112	5.2	19	4	9
Mellott town, Fountain County	122	20	27	1 970	-	42	4.7	22	-	-
Melody Hill CDP, Vanderburgh County	1 180	121	19	1 970	-	852	6.6	15	-	-
Memphis CDP, Clark County	169	14	22	1 964	-	66	5.3	7	-	-
Mentone town, Kosciusko County	361	9	189	1940-	7	222	6.0	22	5	8
Meridian Hills town, Marion County	682	13	33	1 955	-	644	8.2	-	-	-
Merom town, Sullivan County	135	5	75	1940-	2	69	5.6	2	1	1
Merrillville town, Lake County	12 391	924	448	1 970	636	6 128	5.5	1 462	18	75
Mexico CDP, Miami County	443	18	99	1 965	-	301	6.1	37	-	-
Michiana Shores town, LaPorte County	327	42	20	1 962	-	177	5.6	25	-	-
Michigan City city, LaPorte County	14 220	842	3 802	1 956	644	5 565	5.1	2 467	102	136
Michigantown town, Clinton County	170	7	84	1 941	-	102	5.9	9	-	-
Middlebury town, Elkhart County	1 106	171	249	1 978	19	673	6.1	89	5	5
Middletown town, Henry County	1 050	52	352	1 954	36	455	5.2	103	-	4
Milan town, Ripley County	761	147	185	1 960	11	285	5.0	88	-	-
Milford town, Decatur County	51	4	11	1 963	-	18	4.9	4	-	2
Milford town, Kosciusko County	635	28	199	1 963	18	290	5.3	76	-	2
Millersburg town, Elkhart County	321	21	95	1 966	-	179	5.7	17	-	-
Millhousen town, Decatur County	59	1	38	1940-	2	43	6.3	4	4	4
Milltown town	424	25	128	1 962	-	208	5.4	48	1	4
Crawford County (part)	222	10	90	1 954	-	126	5.8	5	1	4
Harrison County (part)	202	15	38	1 969	-	82	5.0	43	-	-
Milton town, Wayne County	246	4	127	1940-	-	156	6.1	18	5	7
Mishawaka city, St. Joseph County	21 619	1 815	5 306	1 966	1 273	7 443	4.8	4 428	64	158
Mitchell city, Lawrence County	2 102	240	585	1 965	51	678	5.0	243	54	42
Modoc town, Randolph County	87	-	47	1940-	-	52	5.9	4	-	-
Monon town, White County	677	46	248	1 954	19	335	5.5	56	-	-
Monroe town, Adams County	289	10	106	1 956	4	204	6.1	13	3	3
Monroe City town, Knox County	258	28	91	1 954	-	95	5.1	22	8	4
Monroeville town, Allen County	514	57	170	1 959	-	248	5.4	32	7	2
Monrovia town, Morgan County	247	3	98	1 952	5	148	5.8	10	2	-
Monterey town, Pulaski County	126	1	67	1940-	-	59	5.4	2	-	11
Montezuma town, Parke County	535	9	219	1 952	11	204	5.2	42	17	25
Montgomery town, Daviess County	168	7	84	1 940	2	64	5.2	8	-	-
Monticello city, White County	2 396	144	478	1 965	165	1 099	5.3	368	19	8
Montpelier city, Blackford County	907	37	372	1 952	20	423	5.4	121	19	20
Mooreland town, Henry County	157	8	78	1 940	-	96	5.9	4	-	-
Moores Hill town, Dearborn County	225	27	74	1 957	2	113	5.5	13	-	-
Mooresville town, Morgan County	3 653	704	500	1 972	57	1 758	5.4	354	6	14
Morgantown town, Morgan County	403	6	139	1 954	9	185	5.3	53	-	7
Morocco town, Newton County	511	9	225	1 944	3	270	5.6	70	5	-
Morristown town, Shelby County	449	30	178	1 956	-	220	5.5	26	-	-
Mount Auburn town, Wayne County	33	2	22	1940-	-	18	6.0	-	-	-
Mount Ayr town, Newton County	54	3	31	1940-	-	32	5.8	2	2	2
Mount Carmel town, Franklin County	47	2	27	1940-	2	23	5.5	4	-	2
Mount Etna town, Huntington County	46	-	24	1940-	-	28	6.3	-	-	-
Mount Summit town, Henry County	132	6	55	1 950	6	77	5.8	13	-	-
Mount Vernon city, Posey County	3 318	113	816	1 964	80	1 548	5.4	504	-	37
Mulberry town, Clinton County	514	15	266	1940-	16	323	6.1	57	2	2
Muncie city, Delaware County	30 212	921	7 224	1 956	1 353	10 365	4.9	4 945	482	534
Munster town, Lake County	8 339	626	378	1 968	83	5 622	6.3	305	-	10
Napoleon town, Ripley County	106	8	42	1 960	-	64	5.9	2	-	-
Nappanee city	2 576	268	587	1 966	95	1 154	5.3	366	15	16
Elkhart County (part)	2 480	223	587	1 964	89	1 154	5.3	360	15	16
Kosciusko County (part)	96	45	-	1 995	6	-	3.9	6	-	-

Table 20. **Physical Housing Characteristics: 2000**—Con.

[Data based on a sample (except Tables 65-68). For information on confidentiality protection, coverage, sampling error, and nonsampling error, see Appendix G.
For location of definitions, see "How to Use This Census Report"]

State County Place	Total housing units	Year structure built: 1995 to March 2000	Year structure built: 1939 or earlier	Year structure built: Median	Rooms: 1 or 2	Rooms: 6 or more	Rooms: Median	No bedrooms or 1 bedroom	Lacking complete plumbing facilities	Lacking complete kitchen facilities
PLACE—Con.										
Nashville town, Brown County	433	33	74	1 963	43	153	4.7	131	2	6
New Albany city, Floyd County	17 058	739	4 161	1 959	523	6 869	5.1	2 323	91	87
New Amsterdam town, Harrison County	-	-	-	-	-	-	-	-	-	-
Newberry town, Greene County	107	8	46	1 945	-	58	5.8	13	-	-
Newburgh town, Warrick County	1 474	168	303	1 966	106	749	5.5	194	-	-
New Carlisle town, St. Joseph County	631	27	190	1 953	22	352	5.7	69	-	6
New Castle city, Henry County	7 996	261	2 634	1 951	287	3 474	5.2	1 225	48	71
New Chicago town, Lake County	891	85	77	1 962	17	292	4.9	79	-	-
New Harmony town, Posey County	429	15	205	1 942	8	143	4.9	56	4	4
New Haven city, Allen County	5 099	543	495	1 966	128	2 883	5.8	438	6	23
New Market town, Montgomery County	285	6	76	1 954	-	145	5.5	8	-	-
New Middletown town, Harrison County	35	-	19	1940-	-	28	6.0	2	-	-
New Palestine town, Hancock County	497	183	141	1 966	-	321	6.2	23	3	7
New Paris CDP, Elkhart County	418	17	126	1 955	7	237	5.7	14	-	-
New Pekin town, Washington County	580	67	69	1 975	5	191	5.0	48	-	3
Newpoint town, Decatur County	118	8	69	1940-	-	57	5.4	13	-	2
Newport town, Vermillion County	253	4	117	1 943	2	102	5.2	20	2	5
New Richmond town, Montgomery County	151	-	66	1 943	-	103	6.0	3	-	-
New Ross town, Montgomery County	145	2	80	1940-	3	89	6.1	9	-	5
Newtown town, Fountain County	79	-	31	1 952	4	46	5.9	6	4	4
New Washington CDP, Clark County	253	10	83	1 952	-	131	5.6	-	-	-
New Whiteland town, Johnson County	1 620	69	23	1 964	-	1 091	5.9	-	-	-
Noblesville city, Hamilton County	11 338	2 815	1 280	1 985	167	7 136	6.3	873	68	24
North Crows Nest town, Marion County	17	-	14	1940-	-	17	9.0+	-	-	-
North Judson town, Starke County	692	32	295	1 946	13	363	5.6	88	-	6
North Liberty town, St. Joseph County	590	11	231	1 947	10	309	5.6	50	-	5
North Manchester town, Wabash County	2 327	105	905	1 954	59	1 144	5.5	317	10	54
North Salem town, Hendricks County	234	8	127	1940-	5	125	5.6	23	-	4
North Terre Haute CDP, Vigo County	1 956	119	302	1 965	116	807	5.2	197	14	14
North Vernon city, Jennings County	2 909	498	617	1 969	128	1 132	5.1	352	17	35
North Webster town, Kosciusko County	604	56	74	1 967	9	249	5.2	45	-	1
Norway CDP, White County	222	-	44	1 956	-	80	5.0	15	-	-
Oakland City city, Gibson County	1 174	76	368	1 957	40	424	5.0	178	13	13
Oak Park CDP, Clark County	2 194	134	47	1 971	9	1 366	6.0	95	-	11
Oaktown town, Knox County	289	14	141	1 941	4	130	5.3	30	-	2
Odon town, Daviess County	677	25	167	1 958	15	314	5.4	97	6	10
Ogden Dunes town, Porter County	626	14	85	1 960	-	501	7.2	20	-	-
Oldenburg town, Franklin County	226	15	89	1 952	9	120	5.6	59	-	3
Onward town, Cass County	25	-	5	1 969	-	10	5.1	-	-	-
Oolitic town, Lawrence County	561	6	190	1 963	20	228	5.1	72	-	7
Orestes town, Madison County	158	3	79	1 940	-	79	5.5	-	-	-
Orland town, Steuben County	155	6	80	1940-	2	80	5.6	15	-	-
Orleans town, Orange County	1 011	41	229	1 964	15	427	5.3	122	7	7
Osceola town, St. Joseph County	711	24	188	1 953	6	386	5.6	43	2	2
Osgood town, Ripley County	738	45	236	1 956	25	319	5.2	113	4	10
Ossian town, Wells County	1 177	160	194	1 974	20	629	5.6	77	-	-
Otterbein town	511	20	167	1 958	2	302	5.9	29	-	-
Benton County (part)	388	18	140	1 955	2	229	5.9	25	-	-
Tippecanoe County (part)	123	2	27	1 973	-	73	5.9	4	-	-
Owensville town, Gibson County	553	46	195	1 960	9	205	5.1	61	8	2
Oxford town, Benton County	521	20	213	1 952	11	330	6.1	44	6	10
Palmyra town, Harrison County	261	23	47	1 965	2	109	5.3	13	-	-
Paoli town, Orange County	1 687	98	331	1 966	41	684	5.1	253	32	7
Paragon town, Morgan County	264	36	104	1 956	7	102	5.2	26	1	3
Parker City town, Randolph County	614	38	177	1 957	3	275	5.3	53	-	-
Patoka town, Gibson County	353	15	82	1 971	-	132	5.0	17	6	8
Patriot town, Switzerland County	108	24	43	1 954	-	54	5.5	6	-	-
Pendleton town, Madison County	1 527	289	561	1 957	12	859	5.8	225	-	13
Pennville town, Jay County	320	10	128	1 951	2	137	5.2	44	1	4
Perrysville town, Vermillion County	211	10	82	1 948	-	98	5.4	6	-	-
Peru city, Miami County	5 915	199	2 859	1 941	101	2 948	5.5	813	34	17
Petersburg city, Pike County	1 229	44	326	1 962	38	496	5.1	192	4	4
Pierceton town, Kosciusko County	260	21	101	1 957	8	144	5.7	20	2	3
Pine Village town, Warren County	114	3	70	1940-	3	64	5.8	8	-	-
Pittsboro town, Hendricks County	644	189	86	1 986	5	323	5.5	41	-	-
Plainfield town, Hendricks County	7 512	1 089	519	1 977	80	3 918	5.6	643	55	29
Plainville town, Daviess County	234	8	116	1 940	2	115	5.5	23	1	1
Plymouth city, Marshall County	4 072	523	1 050	1 964	253	1 429	4.8	801	20	43
Poneto town, Wells County	82	2	38	1 944	-	51	5.8	-	-	-
Portage city, Porter County	13 332	1 508	338	1 975	274	5 977	5.3	1 128	65	42
Porter town, Porter County	2 001	481	287	1 969	48	1 094	5.7	173	-	-
Portland city, Jay County	2 915	56	1 312	1 945	28	1 337	5.3	372	35	17
Poseyville town, Posey County	495	32	164	1 956	8	246	5.5	37	-	-
Pottawattamie Park town, LaPorte County	130	4	9	1 959	-	102	6.8	-	-	-
Princes Lakes town, Johnson County	700	77	28	1 963	13	300	5.3	70	4	-
Princeton city, Gibson County	3 745	187	1 293	1 953	93	1 284	5.0	515	8	39
Redkey town, Jay County	634	31	298	1 944	8	330	5.6	62	3	2
Remington town, Jasper County	612	17	240	1 950	13	352	5.9	52	2	-
Rensselaer city, Jasper County	2 329	143	869	1 951	96	1 040	5.3	387	-	-
Reynolds town, White County	214	8	77	1 955	16	108	5.5	24	-	-
Richmond city, Wayne County	17 717	634	6 325	1 951	893	8 071	5.3	3 050	115	163
Ridgeville town, Randolph County	359	13	214	1940-	-	203	5.8	15	4	1
Riley town, Vigo County	77	-	23	1 960	-	26	5.1	7	-	-
Rising Sun city, Ohio County	1 102	56	404	1 956	67	465	5.2	197	10	14
River Forest town, Madison County	9	-	-	1 955	-	7	8.0	-	-	-
Roachdale town, Putnam County	417	21	186	1 947	2	233	5.8	52	2	2
Roann town, Wabash County	178	3	101	1940-	2	124	6.0	14	-	-
Roanoke town, Huntington County	633	67	214	1 968	4	381	5.9	39	5	4
Rochester city, Fulton County	3 179	240	703	1 961	136	1 382	5.2	501	-	20

Table 20. **Physical Housing Characteristics: 2000**—Con.

[Data based on a sample (except Tables 65-68). For information on confidentiality protection, coverage, sampling error, and nonsampling error, see Appendix G. For location of definitions, see "How to Use This Census Report"]

State County Place	Total housing units	Year structure built: 1995 to March 2000	Year structure built: 1939 or earlier	Year structure built: Median	Rooms: 1 or 2	Rooms: 6 or more	Rooms: Median	No bedrooms or 1 bedroom	Lacking complete plumbing facilities	Lacking complete kitchen facilities
PLACE—Con.										
Rockport city, Spencer County	1 040	75	289	1 961	74	322	4.9	184	4	-
Rockville town, Parke County	1 397	49	512	1 955	28	693	5.5	317	28	35
Rocky Ripple town, Marion County	328	2	74	1 952	4	143	5.3	29	-	-
Rome City town, Noble County	847	52	260	1 952	18	421	5.5	93	6	7
Rosedale town, Parke County	323	15	188	1940-	4	133	5.2	28	-	-
Roseland town, St. Joseph County	340	12	88	1 949	28	123	5.0	73	4	2
Roselawn CDP	1 332	280	37	1 981	-	909	6.1	15	-	-
Jasper County (part)	513	132	-	1 989	-	305	5.8	-	-	-
Newton County (part)	819	148	37	1 978	-	604	6.4	15	-	-
Rossville town, Clinton County	600	93	196	1 964	8	348	5.8	38	-	5
Royal Center town, Cass County	364	2	171	1 944	3	198	5.7	13	2	-
Rushville city, Rush County	2 554	154	1 436	1940-	83	1 135	5.3	401	31	25
Russellville town, Putnam County	151	7	83	1940-	1	76	5.5	12	2	4
Russiaville town, Howard County	454	51	119	1 964	2	253	5.8	49	2	-
St. Joe town, DeKalb County	187	7	95	1940-	1	119	6.0	5	6	6
St. John town, Lake County	2 832	509	101	1 989	-	2 161	6.8	42	9	22
St. Leon town, Dearborn County	136	10	30	1 969	2	88	5.9	5	-	-
St. Paul town	401	32	160	1 955	4	172	5.3	38	-	3
Decatur County (part)	224	2	123	1940-	4	105	5.4	29	-	3
Shelby County (part)	177	30	37	1 979	-	67	5.2	9	-	-
Salamonia town, Jay County	58	-	36	1940-	-	50	7.2	2	-	-
Salem city, Washington County	2 684	143	635	1 960	64	1 081	5.2	284	6	12
Saltillo town, Washington County	56	9	17	1 976	2	15	5.0	4	8	8
Sandborn town, Knox County	208	2	118	1940-	-	125	5.9	6	-	-
San Pierre CDP, Starke County	90	-	20	1 953	-	22	4.8	-	-	-
Santa Claus town, Spencer County	825	314	10	1 991	16	610	6.4	20	-	4
Saratoga town, Randolph County	129	-	76	1940-	-	50	5.2	4	4	4
Schererville town, Lake County	9 996	1 469	156	1 982	381	5 394	5.7	1 123	25	18
Schneider town, Lake County	135	9	45	1 950	2	66	5.5	12	-	-
Scottsburg city, Scott County	2 858	422	397	1 969	43	1 028	5.0	433	18	19
Seelyville town, Vigo County	513	21	124	1 959	12	208	5.1	65	13	10
Sellersburg town, Clark County	2 549	364	270	1 967	16	1 178	5.4	128	-	-
Selma town, Delaware County	361	18	122	1 954	4	188	5.6	19	4	4
Seymour city, Jackson County	7 712	911	1 535	1 968	287	2 951	5.1	1 021	55	111
Shadeland town, Tippecanoe County	677	40	114	1 968	-	418	6.0	16	-	-
Shamrock Lakes town, Blackford County	60	2	-	1 967	-	47	6.7	-	-	-
Sharpsville town, Tipton County	235	25	104	1 951	4	164	6.5	10	-	-
Shelburn town, Sullivan County	594	73	188	1 961	6	167	4.8	68	6	8
Shelbyville city, Shelby County	7 835	930	2 534	1 957	234	3 085	5.1	1 311	24	42
Sheridan town, Hamilton County	940	68	382	1 954	22	449	5.4	115	-	-
Shipshewana town, LaGrange County	253	21	52	1 974	13	122	5.4	47	-	-
Shirley town	340	15	178	1940-	5	183	5.6	47	3	3
Hancock County (part)	270	13	146	1940-	3	158	5.8	24	3	3
Henry County (part)	70	2	32	1 945	2	25	4.8	23	-	-
Shoals town, Martin County	428	24	97	1 964	8	133	4.7	65	19	19
Sidney town, Kosciusko County	73	2	53	1940-	9	40	5.7	13	9	9
Silver Lake town, Kosciusko County	227	10	90	1 949	-	153	6.1	6	-	2
Simonton Lake CDP, Elkhart County	1 577	218	122	1 973	8	1 057	6.4	63	9	28
Somerville town, Gibson County	130	7	50	1 956	-	47	5.1	8	-	-
South Bend city, St. Joseph County	46 230	1 301	13 256	1 952	2 207	21 248	5.3	7 070	332	298
South Haven CDP, Porter County	1 979	28	31	1 967	49	1 045	5.6	117	35	35
Southport city, Marion County	819	4	188	1 962	10	534	5.9	30	-	-
South Whitley town, Whitley County	790	43	328	1 951	15	366	5.3	93	2	2
Speedway town, Marion County	6 602	125	596	1 962	389	2 124	4.7	1 427	-	59
Spencer town, Owen County	1 169	100	331	1 959	49	378	4.7	151	-	26
Spiceland town, Henry County	333	8	162	1 942	2	212	6.3	19	-	-
Spring Grove town, Wayne County	138	2	24	1 953	-	84	5.9	-	-	-
Spring Hill town, Marion County	62	-	24	1 982	-	47	6.1	-	-	-
Spring Lake town, Hancock County	105	2	29	1 955	-	71	6.4	-	-	-
Springport town, Henry County	66	3	42	1940-	-	41	6.0	6	-	-
Spurgeon town, Pike County	102	4	53	1940-	-	34	5.2	2	2	-
Star City CDP, Pulaski County	137	8	97	1940-	-	78	5.8	8	-	-
State Line City town, Warren County	54	-	17	1 955	-	29	5.6	3	-	-
Staunton town, Clay County	219	9	72	1 963	3	98	5.4	9	-	5
Stilesville town, Hendricks County	130	4	40	1 952	-	70	5.6	14	-	-
Stinesville town, Monroe County	96	18	54	1940-	-	35	5.1	22	-	-
Straughn town, Henry County	110	4	60	1940-	-	80	6.6	5	-	-
Sullivan city, Sullivan County	2 297	63	978	1 948	19	897	5.1	363	30	5
Sulphur Springs town, Henry County	155	15	68	1 950	-	97	6.0	9	-	-
Summitville town, Madison County	447	30	185	1 948	3	240	5.7	19	2	-
Sunman town, Ripley County	339	41	90	1 970	30	140	5.0	68	3	-
Swayzee town, Grant County	406	14	148	1 956	3	261	6.0	11	-	2
Sweetser town, Grant County	394	24	113	1 957	12	232	5.8	41	10	10
Switz City town, Greene County	140	21	54	1 953	-	65	5.3	11	-	-
Syracuse town, Kosciusko County	1 375	144	282	1 968	20	639	5.4	154	15	-
Taylorsville CDP, Bartholomew County	356	8	62	1 964	20	192	5.6	41	-	-
Tell City city, Perry County	3 661	185	849	1 961	148	1 682	5.3	485	8	7
Tennyson town, Warrick County	107	6	25	1 969	1	26	4.9	5	-	-
Terre Haute city, Vigo County	25 604	1 251	10 926	1 946	1 495	9 706	5.0	5 334	154	308
Thorntown town, Boone County	637	40	280	1 948	3	340	5.6	44	9	9
Tipton city, Tipton County	2 363	114	1 041	1 949	32	1 006	5.2	340	-	13
Topeka town, LaGrange County	474	42	143	1 965	8	202	5.2	53	3	8
Town of Pines town, Porter County	354	11	35	1 959	20	157	5.3	50	-	-
Trafalgar town, Johnson County	285	60	82	1 983	7	148	5.6	12	-	-
Trail Creek town, LaPorte County	963	9	90	1 961	-	635	6.1	23	-	5
Tri-Lakes CDP, Whitley County	1 656	262	330	1 964	24	1 075	6.1	79	12	11
Troy town, Perry County	203	26	53	1 961	2	83	5.2	11	4	2

Table 20. **Physical Housing Characteristics: 2000**—Con.

[Data based on a sample (except Tables 65-68). For information on confidentiality protection, coverage, sampling error, and nonsampling error, see Appendix G.
For location of definitions, see "How to Use This Census Report"]

State County Place	Total housing units	Year structure built			Rooms			No bedrooms or 1 bedroom	Lacking complete plumbing facilities	Lacking complete kitchen facilities
		1995 to March 2000	1939 or earlier	Median	1 or 2	6 or more	Median			
PLACE—Con.										
Ulen town, Boone County	48	-	25	1940-	-	48	9.0+	-	-	-
Union City city, Randolph County	1 748	38	777	1 949	75	856	5.5	212	13	44
Uniondale town, Wells County	109	5	75	1940-	-	68	6.0	5	-	-
Universal town, Vermillion County	216	8	130	1940-	-	52	4.8	26	7	13
Upland town, Grant County	838	35	205	1 964	18	480	5.8	106	6	6
Utica town, Clark County	283	47	42	1 968	2	93	4.9	30	2	2
Valparaiso city, Porter County	11 659	1 614	1 889	1 971	780	5 024	5.1	2 286	69	154
Van Buren town, Grant County	399	21	167	1 947	9	237	5.9	35	8	8
Veedersburg town, Fountain County	997	45	314	1 957	9	418	5.2	57	-	4
Vera Cruz town, Wells County	24	-	18	1940-	-	12	5.5	-	2	2
Vernon town, Jennings County	132	11	75	1940-	1	67	5.5	13	4	4
Versailles town, Ripley County	807	82	148	1 964	31	341	5.2	104	9	9
Vevay town, Switzerland County	810	91	257	1 957	37	313	5.1	147	7	13
Vincennes city, Knox County	8 510	299	2 900	1 953	531	3 011	4.9	1 561	40	50
Wabash city, Wabash County	5 146	162	1 818	1 951	103	2 826	5.7	658	40	22
Wakarusa town, Elkhart County	616	35	243	1 952	15	378	6.1	48	-	4
Walkerton town, St. Joseph County	868	50	240	1 954	28	438	5.5	103	-	-
Wallace town, Fountain County	39	-	20	1940-	-	26	6.3	2	2	-
Walton town, Cass County	432	8	163	1 954	11	225	5.6	52	-	-
Wanatah town, LaPorte County	404	54	134	1 961	2	257	6.0	15	7	3
Warren town, Huntington County	575	36	295	1940-	11	353	5.9	47	6	8
Warren Park town, Marion County	991	-	109	1 962	203	282	3.5	549	9	33
Warsaw city, Kosciusko County	5 092	415	1 170	1 966	191	2 289	5.3	733	10	26
Washington city, Daviess County	5 082	295	1 627	1 956	149	1 996	5.1	717	48	49
Waterloo town, DeKalb County	904	57	395	1 948	30	448	5.5	108	4	17
Waveland town, Montgomery County	190	11	104	1940-	-	99	5.6	19	-	3
Waynetown town, Montgomery County	411	16	195	1 944	15	225	5.7	39	4	-
West Baden Springs town, Orange County	306	22	81	1 968	2	132	5.2	37	-	8
West College Corner town, Union County	269	7	79	1 959	4	109	5.1	18	-	5
Westfield town, Hamilton County	3 619	1 168	232	1 992	203	1 760	5.4	515	-	46
West Harrison town, Dearborn County	151	6	81	1940-	13	45	4.5	51	-	-
West Lafayette city, Tippecanoe County	10 809	925	1 142	1 975	1 813	4 056	4.6	3 001	9	52
West Lebanon town, Warren County	329	21	102	1 960	1	169	5.6	31	3	-
Westport town, Decatur County	662	33	182	1 964	25	290	5.3	77	10	7
West Terre Haute town, Vigo County	1 050	24	469	1 944	14	364	5.0	110	13	32
Westville town, LaPorte County	969	113	90	1 978	27	348	5.0	44	-	-
Wheatfield town, Jasper County	291	38	60	1 961	8	143	5.5	19	-	-
Wheatland town, Knox County	233	9	79	1 950	23	79	4.9	40	1	6
Whiteland town, Johnson County	1 378	426	99	1 986	-	880	6.0	19	-	-
Whitestown town, Boone County	209	4	128	1940-	-	152	6.3	3	-	-
Whitewater town, Wayne County	28	2	12	1 950	-	17	5.8	-	-	-
Whiting city, Lake County	2 313	17	1 679	1940-	98	959	5.1	359	8	25
Wilkinson town, Hancock County	187	9	84	1 945	4	103	5.7	16	3	-
Williams Creek town, Marion County	166	2	25	1 950	-	155	9.0+	-	4	4
Williamsport town, Warren County	821	68	303	1 959	24	454	5.7	92	4	6
Winamac town, Pulaski County	1 091	13	380	1 953	48	488	5.3	180	10	9
Winchester city, Randolph County	2 369	57	1 109	1 943	85	1 102	5.4	329	25	31
Windfall City town, Tipton County	335	19	127	1 955	3	179	5.6	34	6	6
Winfield town, Lake County	776	418	89	1 995	3	590	6.9	15	4	4
Wingate town, Montgomery County	148	8	60	1 954	-	69	5.4	19	-	-
Winona Lake town, Kosciusko County	1 498	61	262	1 969	77	830	5.8	148	8	-
Winslow town, Pike County	408	7	194	1 942	17	147	5.1	37	11	11
Wolcott town, White County	434	21	193	1 951	5	256	5.9	32	-	-
Wolcottville town	364	41	140	1 957	9	185	5.5	53	-	-
LaGrange County (part)	207	13	79	1 950	9	91	5.2	53	-	-
Noble County (part)	157	28	61	1 975	-	94	6.1	-	-	-
Woodburn city, Allen County	615	41	103	1 977	7	317	5.6	21	-	-
Woodlawn Heights town, Madison County	28	5	-	1 972	-	26	7.4	2	-	-
Worthington town, Greene County	720	43	327	1 945	17	328	5.3	73	10	10
Wynnedale town, Marion County	127	-	40	1 959	-	119	7.9	-	-	-
Yeoman town, Carroll County	47	-	36	1940-	3	37	6.9	3	3	-
Yorktown town, Delaware County	1 915	275	189	1 967	36	1 066	5.7	142	10	19
Zanesville town	235	12	59	1 971	-	170	6.3	5	11	9
Allen County (part)	34	2	17	1 945	-	26	6.7	2	2	-
Wells County (part)	201	10	42	1 973	-	144	6.2	3	9	9
Zionsville town, Boone County	3 029	280	299	1 981	11	2 295	7.6	182	-	-

Table 21. **Fuels and Equipment Characteristics: 2000**

[Data based on a sample (except Tables 65-68). For information on confidentiality protection, coverage, sampling error, and nonsampling error, see Appendix G.
For location of definitions, see "How to Use This Census Report"]

State County County Subdivision Place	Occupied housing units	House heating fuel					Vehicles available			Percent no telephone service available
		Utility gas	Electricity	Fuel oil, kerosene, etc.	Coal or coke, wood, solar energy, or other fuel	None	None	1	2 or more	
The State	**2 336 306**	**1 510 378**	**506 997**	**60 264**	**44 290**	**4 976**	**168 050**	**756 663**	**1 411 593**	**2.9**
Adams County	11 818	5 535	3 137	675	893	20	1 305	3 232	7 281	8.1
Blue Creek township	274	6	47	57	58	-	66	40	168	21.5
French township	253	-	57	46	39	-	20	22	211	7.9
Hartford township	254	14	48	53	62	7	31	19	204	18.1
Jefferson township	189	-	40	11	101	-	60	33	96	36.0
Kirkland township	285	55	94	42	13	-	6	38	241	2.8
Monroe township	1 375	587	286	121	202	2	250	347	778	16.4
Berne city (part)	637	418	142	72	-	-	18	243	376	0.8
Monroe town (part)	209	150	46	4	7	2	11	53	145	-
Preble township	388	107	92	66	44	-	-	55	333	-
Root township	1 619	929	438	66	36	-	69	412	1 138	3.2
Decatur city (part)	564	406	136	16	-	-	22	212	330	4.3
St. Marys township	438	-	116	65	38	-	6	74	358	1.4
Union township	342	33	125	36	16	-	-	48	294	-
Wabash township	2 189	971	768	84	221	-	495	664	1 030	15.0
Berne city (part)	1 032	512	473	40	-	-	178	369	485	2.9
Geneva town	587	371	187	1	12	-	40	197	350	8.7
Washington township	4 212	2 833	1 026	28	63	11	302	1 480	2 430	3.3
Decatur city (part)	3 378	2 526	821	-	31	-	232	1 270	1 876	3.1
Monroe town (part)	66	42	14	5	2	-	3	12	51	-
Allen County	128 745	97 405	24 281	1 403	1 100	180	9 084	43 942	75 719	2.7
Aboite township	10 357	9 241	949	48	14	31	279	2 002	8 076	-
Fort Wayne city (part)	-	-	-	-	-	-	-	-	-	(X)
Adams township	12 240	9 161	2 771	78	47	18	879	4 526	6 835	3.0
Fort Wayne city (part)	6 676	4 530	2 014	23	22	18	702	2 688	3 286	3.2
New Haven city (part)	4 804	4 107	662	20	9	-	152	1 665	2 987	2.6
Cedar Creek township	3 330	2 201	741	40	97	-	105	596	2 629	2.1
Grabill town	418	327	87	2	-	-	9	151	258	-
Leo-Cedarville town	916	740	151	14	-	-	5	155	756	-
Eel River township	991	71	327	99	59	-	10	144	837	1.8
Jackson township	166	57	24	22	-	-	-	14	152	-
Jefferson township	721	167	146	128	35	-	13	126	582	1.7
New Haven city (part)	75	67	-	8	-	-	-	21	54	-
Lafayette township	1 025	438	230	67	48	-	12	219	794	1.7
Zanesville town (part)	34	25	7	2	-	-	-	6	28	-
Lake township	761	168	245	76	29	-	37	120	604	1.3
Madison township	631	151	165	54	25	-	-	142	489	1.3
Marion township	1 369	836	274	52	44	-	11	323	1 035	1.4
Maumee township	954	402	282	110	40	-	61	278	615	3.4
Woodburn city	589	377	183	14	6	-	34	206	349	2.2
Milan township	993	131	389	89	135	6	182	117	694	14.0
Monroe township	723	402	176	31	6	-	14	206	503	4.4
Monroeville town	468	371	74	15	-	-	14	167	287	5.8
Perry township	6 014	4 741	787	54	24	-	59	907	5 048	0.5
Huntertown town	659	444	202	4	2	-	25	165	469	0.3
Pleasant township	1 180	795	198	43	31	-	13	237	930	-
Fort Wayne city (part)	17	10	7	-	-	-	-	7	10	-
St. Joseph township	26 913	19 765	6 606	57	202	17	1 360	8 922	16 631	0.8
Fort Wayne city (part)	22 950	16 502	6 113	28	152	17	1 220	7 691	14 039	0.7
Scipio township	153	-	50	18	-	-	5	16	132	-
Springfield township	1 077	401	233	66	129	-	155	194	728	14.2
Washington township	13 853	10 914	2 637	74	41	9	636	5 203	8 014	1.0
Fort Wayne city (part)	9 168	7 344	1 693	31	25	9	546	3 757	4 865	1.3
Wayne township	45 294	37 363	7 051	197	94	99	5 253	19 650	20 391	4.8
Fort Wayne city (part)	44 526	36 858	6 880	155	94	99	5 179	19 513	19 834	4.8
Bartholomew County	27 936	17 007	6 777	527	423	50	1 539	7 979	18 418	2.3
Camp Atterbury UT	-	-	-	-	-	-	-	-	-	(X)
Clay township	1 121	409	363	68	7	6	16	214	891	7.8
Columbus city (part)	122	108	14	-	-	-	-	9	113	-
Clifty township	425	10	145	12	15	-	-	50	375	-
Columbus township	16 902	12 684	3 581	44	66	38	1 290	5 723	9 889	2.8
Columbus city (part)	15 483	11 902	3 335	18	33	38	1 244	5 386	8 853	2.7
Flat Rock township	550	196	139	14	19	-	2	117	431	0.4
Clifford town	110	80	26	-	4	-	2	35	73	1.8
Columbus city (part)	-	-	-	-	-	-	-	-	-	(X)
German township	2 628	1 627	782	20	20	-	78	820	1 730	0.4
Columbus city (part)	-	-	-	-	-	-	-	-	-	(X)
Edinburgh town (part)	107	88	9	-	-	-	-	34	73	-
Taylorsville CDP	356	250	80	-	9	-	24	131	201	-
Harrison township	1 260	618	325	83	54	6	28	132	1 100	1.0
Columbus city (part)	174	137	28	9	-	-	-	29	145	-
Haw Creek township	1 442	639	431	48	44	-	40	282	1 120	2.0
Hartsville town	141	14	22	27	4	-	6	32	103	6.4
Hope town	769	479	277	6	5	-	34	211	524	2.6
Jackson township	310	9	103	-	59	-	9	63	238	-
Ohio township	594	122	109	41	42	-	-	83	511	-
Rock Creek township	487	20	139	71	12	-	-	77	410	1.0
Sand Creek township	806	16	321	82	44	-	14	117	675	0.5
Elizabethtown town	152	3	52	20	7	-	6	45	101	2.6
Wayne township	1 411	657	339	44	41	-	62	301	1 048	1.1
Columbus city (part)	195	134	49	-	-	-	-	30	165	-
Jonesville town	87	65	16	3	3	-	3	35	49	6.9
Benton County	3 558	2 104	369	158	29	-	131	1 048	2 379	2.8
Bolivar township	504	283	90	18	2	-	12	158	334	1.8
Otterbein town (part)	367	275	84	2	2	-	12	114	241	0.5
Center township	1 087	850	120	16	-	-	54	377	656	1.9
Fowler town	944	816	110	13	-	-	46	352	546	2.2
Gilboa township	78	14	9	-	9	-	-	-	78	-
Grant township	436	323	34	10	2	-	20	143	273	2.3
Boswell town	332	295	18	6	2	-	18	132	182	2.4
Hickory Grove township	164	-	9	17	9	-	7	44	113	-
Ambia town	69	-	-	-	9	-	2	20	47	-
Oak Grove township	641	459	64	34	5	-	20	192	429	5.1

Table 21. **Fuels and Equipment Characteristics: 2000**—Con.

[Data based on a sample (except Tables 65-68). For information on confidentiality protection, coverage, sampling error, and nonsampling error, see Appendix G.
For location of definitions, see "How to Use This Census Report"]

State County County Subdivision Place	Occupied housing units	House heating fuel					Vehicles available			Percent no telephone service available
		Utility gas	Electricity	Fuel oil, kerosene, etc.	Coal or coke, wood, solar energy, or other fuel	None	None	1	2 or more	
Benton County—Con.										
Oak Grove township—Con.										
Oxford town	489	417	56	2	3	-	20	156	313	4.7
Parish Grove township	100	-	5	39	-	-	5	19	76	-
Pine township	99	-	11	-	-	-	-	28	71	-
Richland township	255	151	21	11	2	-	13	68	174	6.3
Earl Park town	170	143	21	1	2	-	13	54	103	9.4
Union township	118	24	6	6	-	-	-	14	104	5.1
York township	76	-	-	7	-	-	-	5	71	7.9
Blackford County	5 690	2 609	1 926	173	194	-	305	1 677	3 708	3.8
Harrison township	1 192	455	442	58	61	-	70	327	795	4.2
Montpelier city	794	439	306	20	6	-	70	275	449	6.2
Jackson township	544	100	210	8	39	-	7	129	408	2.2
Dunkirk city (part)	74	56	18	-	-	-	-	22	52	-
Licking township	3 587	2 054	1 134	51	63	-	222	1 181	2 184	4.2
Hartford City city	2 914	1 949	887	37	7	-	214	995	1 705	5.2
Shamrock Lakes town	60	-	51	-	4	-	-	8	52	-
Washington township	367	-	140	56	31	-	6	40	321	1.6
Boone County	17 081	8 927	3 576	976	251	28	583	4 449	12 049	1.5
Center township	6 801	4 860	1 156	121	91	13	316	2 369	4 116	2.4
Lebanon city	5 826	4 495	1 009	60	80	13	316	2 222	3 288	2.8
Ulen town	44	38	6	-	-	-	-	6	38	-
Clinton township	283	7	40	7	9	-	-	72	211	3.5
Eagle township	4 813	3 161	1 277	123	34	-	134	1 030	3 649	0.6
Zionsville town	2 933	2 104	779	11	-	-	87	755	2 091	0.9
Harrison township	300	10	49	30	9	9	7	36	257	-
Jackson township	992	6	208	207	5	6	24	239	729	1.7
Advance town	185	-	21	40	3	-	4	32	149	-
Jamestown town (part)	363	2	106	80	2	-	16	119	228	2.8
Jefferson township	443	-	86	67	6	-	-	44	399	-
Marion township	460	13	93	114	6	-	6	66	388	1.5
Perry township	398	8	183	44	9	-	6	90	302	-
Sugar Creek township	843	420	156	32	26	-	40	221	582	1.4
Thorntown town	591	403	109	22	9	-	40	189	362	2.0
Union township	704	197	162	74	45	-	36	68	600	1.6
Washington township	554	234	48	71	7	-	11	98	445	1.1
Worth township	490	11	118	86	4	-	3	116	371	0.4
Whitestown town	195	-	50	36	-	-	3	65	127	1.0
Brown County	5 897	669	1 562	298	510	-	144	1 340	4 413	2.1
Hamblen township	1 737	38	518	126	122	-	9	295	1 433	1.8
Jackson township	1 583	36	344	35	180	-	51	403	1 129	3.2
Van Buren township	735	2	220	54	83	-	24	114	597	1.8
Washington township	1 842	593	480	83	125	-	60	528	1 254	1.5
Nashville town	392	225	142	8	7	-	30	194	168	4.6
Carroll County	7 718	3 618	1 305	407	273	13	366	1 981	5 371	3.1
Adams township	194	-	19	-	32	-	10	15	169	-
Burlington township	614	246	179	31	18	-	18	120	476	0.3
Burlington town	203	111	64	12	3	-	18	53	132	1.0
Carrollton township	214	-	23	60	-	-	-	32	182	3.3
Clay township	311	158	18	14	10	-	-	94	217	10.0
Deer Creek township	1 793	1 087	380	28	76	-	113	578	1 102	4.4
Delphi city	1 156	807	299	11	11	-	97	433	626	3.5
Democrat township	365	8	83	67	24	-	-	49	316	-
Jackson township	465	197	97	20	45	-	46	70	349	7.3
Camden town	231	181	47	1	2	-	17	52	162	0.9
Jefferson township	926	648	62	10	11	-	23	299	604	1.8
Yeoman town	39	36	-	3	-	-	2	5	32	-
Liberty township	183	74	17	12	5	-	6	40	137	-
Madison township	158	52	21	22	6	-	7	45	106	4.4
Monroe township	1 167	793	234	57	14	-	102	347	718	4.8
Flora town	894	682	170	25	10	-	98	300	496	4.0
Rock Creek township	161	72	23	-	7	-	-	24	137	-
Tippecanoe township	911	283	107	13	19	7	34	204	673	0.7
Washington township	256	-	42	73	6	6	7	64	185	-
Cass County	15 715	10 957	1 844	471	260	37	994	5 195	9 526	2.4
Adams township	357	-	81	55	18	-	23	106	228	-
Bethlehem township	344	8	82	36	20	-	8	53	283	-
Boone township	581	367	58	40	11	-	32	199	350	1.4
Royal Center town	333	293	30	3	3	-	21	130	182	2.4
Clay township	1 066	756	140	39	33	-	74	309	683	1.8
Logansport city (part)	147	95	52	-	-	-	64	64	19	12.9
Clinton township	193	62	32	33	6	-	7	40	146	-
Logansport city (part)	-	-	-	-	-	-	-	-	-	(X)
Deer Creek township	352	72	60	37	10	-	9	119	224	-
Eel township	7 839	7 210	468	14	39	23	723	3 145	3 971	3.9
Logansport city (part)	7 413	6 812	452	14	34	23	699	3 062	3 652	4.1
Harrison township	286	132	36	24	7	-	-	76	210	-
Jackson township	1 185	635	385	10	3	3	26	243	916	-
Galveston town	623	423	180	2	-	-	23	143	457	-
Grissom AFB CDP (part)	-	-	-	-	-	-	-	-	-	(X)
Jefferson township	586	15	80	40	30	-	14	114	458	1.0
Miami township	513	351	51	21	3	7	6	143	364	-
Noble township	797	571	51	6	32	-	34	230	533	2.1
Logansport city (part)	100	94	6	-	-	-	-	38	62	-
Tipton township	969	387	244	77	22	4	28	244	697	0.4
Onward town	25	23	2	-	-	-	-	8	17	-
Walton town	409	266	123	8	-	4	25	138	246	1.0
Washington township	647	391	76	39	26	-	10	174	463	1.4
Logansport city (part)	-	-	-	-	-	-	-	-	-	(X)
Clark County	38 751	21 833	12 190	821	607	115	2 605	13 241	22 905	2.6
Bethlehem township	106	-	61	12	-	-	-	36	70	6.6
Carr township	828	162	349	67	35	3	13	176	639	1.8

Table 21. **Fuels and Equipment Characteristics: 2000**—Con.

[Data based on a sample (except Tables 65-68). For information on confidentiality protection, coverage, sampling error, and nonsampling error, see Appendix G.
For location of definitions, see "How to Use This Census Report"]

State County County Subdivision Place	Occupied housing units	House heating fuel					Vehicles available			Percent no telephone service available
		Utility gas	Electricity	Fuel oil, kerosene, etc.	Coal or coke, wood, solar energy, or other fuel	None	None	1	2 or more	
Clark County—Con.										
Charlestown township	4 248	1 795	1 478	188	120	18	270	1 290	2 688	4.1
Charlestown city	2 412	1 541	736	47	8	-	222	1 017	1 173	6.4
Jeffersonville township	23 782	15 919	7 244	117	97	77	1 894	9 288	12 600	2.4
Clarksville town (part)	8 555	5 492	2 852	49	19	31	808	3 409	4 338	2.9
Jeffersonville city (part)	11 676	7 987	3 434	33	61	46	1 020	4 757	5 899	2.6
Oak Park CDP (part)	1 931	1 561	308	23	8	-	44	592	1 295	-
Monroe township	1 711	446	473	76	168	10	69	371	1 271	1.4
Henryville CDP	589	339	107	8	30	10	12	194	383	1.4
Oregon township	524	5	283	65	52	-	20	143	361	5.7
Owen township	333	12	151	39	7	-	17	115	201	-
Silver Creek township	3 723	2 503	964	69	-	7	143	1 141	2 439	2.5
Clarksville town (part)	433	398	35	-	-	-	-	82	351	-
Sellersburg town	2 473	1 780	608	31	-	7	128	739	1 606	3.0
Union township	745	238	252	13	26	-	42	98	605	3.0
Memphis CDP	158	127	18	-	-	-	15	27	116	11.4
Utica township	1 177	743	252	39	9	-	65	249	863	1.9
Jeffersonville city (part)	29	22	-	7	-	-	8	7	14	-
Oak Park CDP (part)	149	122	27	-	-	-	-	21	128	-
Utica town	255	198	43	-	-	-	12	70	173	2.7
Washington township	650	-	289	67	25	-	20	150	480	6.2
New Washington CDP	228	-	114	24	6	-	5	57	166	8.3
Wood township	924	10	394	69	68	-	52	184	688	1.2
Borden town	352	6	155	15	16	-	21	109	222	2.6
Clay County	10 216	3 894	3 606	931	305	15	613	2 938	6 665	3.4
Brazil township	3 486	1 954	1 164	186	37	10	366	1 330	1 790	5.9
Brazil city (part)	3 311	1 929	1 099	157	37	-	366	1 291	1 654	6.2
Cass township	105	24	35	17	6	-	-	37	68	-
Dick Johnson township	497	47	232	52	31	-	19	61	417	-
Brazil city (part)	7	7	-	-	-	-	7	-	-	-
Harrison township	982	344	300	156	44	-	56	277	649	1.9
Clay City town	442	273	110	42	5	-	42	141	259	1.8
Jackson township	933	222	407	121	30	-	39	178	716	1.8
Brazil city (part)	89	24	47	18	-	-	10	24	55	9.0
Lewis township	557	149	154	54	20	-	12	162	383	5.4
Perry township	392	9	101	75	26	5	10	95	287	1.5
Posey township	1 436	556	579	67	45	-	64	319	1 053	1.7
Brazil city (part)	9	9	-	-	-	-	-	-	9	-
Staunton town	199	115	63	11	-	-	6	49	144	4.0
Sugar Ridge township	398	142	118	28	4	-	10	107	281	1.8
Center Point town	107	64	32	7	2	-	4	31	72	-
Van Buren township	1 161	441	417	127	45	-	32	344	785	2.1
Carbon town	122	77	33	3	6	-	-	42	80	3.3
Harmony town	234	121	94	15	-	-	10	89	135	2.1
Knightsville town	209	117	64	24	2	-	8	60	141	1.4
Washington township	269	6	99	48	17	-	5	28	236	4.1
Clinton County	12 545	7 238	1 889	763	211	25	855	3 746	7 944	3.7
Center township	6 588	5 618	851	46	20	-	697	2 369	3 522	4.9
Frankfort city (part)	6 274	5 379	816	21	20	-	697	2 336	3 241	5.2
Forest township	326	117	60	22	14	-	21	72	233	4.3
Jackson township	398	165	49	43	5	-	-	72	326	-
Johnson township	222	-	19	47	9	-	-	66	156	8.6
Kirklin township	486	13	115	153	5	-	20	177	289	5.6
Kirklin town	303	13	67	94	5	-	20	105	178	5.6
Madison township	769	393	137	41	17	13	34	155	580	-
Mulberry town	505	359	87	30	7	2	34	150	321	-
Michigan township	598	155	60	64	42	3	14	88	496	3.2
Michigantown town	161	92	12	15	3	3	14	53	94	1.2
Owen township	324	29	56	34	25	-	8	61	255	-
Perry township	533	4	119	43	17	-	21	115	397	0.9
Colfax town	287	4	52	31	15	-	10	73	204	1.7
Ross township	988	481	223	71	23	-	21	247	720	0.6
Rossville town	569	447	99	8	3	-	15	170	384	-
Sugar Creek township	206	10	37	81	-	9	-	37	169	-
Union township	347	82	93	25	-	-	-	108	239	2.3
Warren township	251	-	38	43	24	-	10	67	174	6.8
Washington township	509	171	32	50	10	-	9	112	388	4.1
Frankfort city (part)	-	-	-	-	-	-	-	-	-	(X)
Crawford County	4 181	751	1 045	321	802	17	278	990	2 913	8.6
Boone township	86	-	4	-	10	-	31	10	45	2.3
Alton town	22	-	2	-	3	-	11	1	10	9.1
Jennings township	500	116	153	24	78	5	28	129	343	10.0
Leavenworth town	124	67	32	10	2	-	17	57	50	9.7
Johnson township	174	-	4	25	66	-	-	38	136	8.0
Liberty township	805	255	265	83	94	5	82	229	494	7.2
Marengo town	357	207	82	44	18	-	51	128	178	9.2
Ohio township	240	-	55	3	76	7	6	52	182	8.3
Patoka township	573	20	109	35	100	-	29	115	429	10.3
Sterling township	691	184	138	50	159	-	68	195	428	11.4
English town	297	170	39	19	38	-	51	93	153	8.4
Union township	368	7	80	31	101	-	-	92	276	10.1
Whiskey Run township	744	169	237	70	118	-	34	130	580	5.6
Milltown town (part)	194	136	40	13	5	-	7	45	142	8.2
Daviess County	10 894	5 951	1 944	704	752	14	1 379	3 168	6 347	10.7
Barr township	1 201	521	118	48	263	-	314	222	665	21.1
Cannelburg town	44	34	8	2	-	-	-	16	28	-
Montgomery town	148	131	17	-	-	-	14	29	105	3.4
Bogard township	333	5	27	93	134	-	153	30	150	43.5
Elmore township	506	221	126	80	9	-	35	150	321	7.3
Elnora town	297	176	63	41	4	-	30	96	171	10.1
Harrison township	246	60	23	32	28	-	30	40	176	6.5
Madison township	1 043	329	343	68	92	-	100	236	707	5.3
Odon town	606	301	237	55	2	-	73	199	334	5.0
Reeve township	264	2	64	42	24	-	13	35	216	6.1

Table 21. **Fuels and Equipment Characteristics: 2000**—Con.

[Data based on a sample (except Tables 65-68). For information on confidentiality protection, coverage, sampling error, and nonsampling error, see Appendix G.
For location of definitions, see "How to Use This Census Report"]

State County County Subdivision Place	Occupied housing units	House heating fuel					Vehicles available			Percent no telephone service available
		Utility gas	Electricity	Fuel oil, kerosene, etc.	Coal or coke, wood, solar energy, or other fuel	None	None	1	2 or more	
Daviess County—Con.										
Reeve township—Con.										
Alfordsville town	45	2	15	7	-	-	2	6	37	4.4
Steele township	373	189	45	33	17	-	18	105	250	5.9
Plainville town	214	172	28	8	-	-	4	70	140	-
Van Buren township	486	23	37	102	155	-	216	55	215	49.0
Veale township	390	120	50	58	12	-	6	49	335	-
Washington township	6 052	4 481	1 111	148	18	14	494	2 246	3 312	6.3
Washington city	4 661	3 667	899	31	13	14	469	1 947	2 245	7.4
Dearborn County	16 832	6 693	5 498	1 548	605	36	940	3 887	12 005	2.3
Caesar Creek township	110	-	26	23	17	-	-	27	83	-
Center township	2 102	1 372	586	97	6	-	214	622	1 266	3.5
Aurora city (part)	1 587	1 148	386	42	-	-	197	537	853	4.7
Clay township	1 124	259	457	101	74	4	48	333	743	3.0
Dillsboro town	563	213	269	56	16	4	41	236	286	2.3
Harrison township	1 113	411	303	177	32	7	61	186	866	1.3
Bright CDP (part)	488	245	148	25	8	7	24	48	416	-
West Harrison town	137	75	27	20	4	-	29	51	57	2.9
Hogan township	410	21	195	47	60	-	8	63	339	-
Jackson township	491	204	79	70	25	-	-	65	426	-
Kelso township	648	307	194	75	25	-	2	109	537	1.1
St. Leon town	136	48	38	17	11	-	2	26	108	-
Lawrenceburg township	4 205	2 606	1 284	192	22	7	487	1 459	2 259	5.3
Aurora city (part)	-	-	-	-	-	-	-	-	-	(X)
Greendale city	1 819	1 358	360	81	-	-	166	625	1 028	2.4
Hidden Valley CDP (part)	95	6	40	10	12	7	-	-	95	-
Lawrenceburg city	1 955	1 051	824	42	-	-	313	740	902	9.2
Logan township	847	257	217	104	94	8	2	105	740	0.2
Bright CDP (part)	144	53	54	19	18	-	-	26	118	-
Manchester township	1 044	42	342	165	84	9	19	184	841	1.7
Miller township	2 882	654	1 379	202	41	-	31	473	2 378	-
Bright CDP (part)	1 136	423	456	156	-	-	10	200	926	-
Hidden Valley CDP (part)	1 435	117	829	9	26	-	21	219	1 195	-
Sparta township	944	205	235	163	61	1	40	145	759	1.0
Moores Hill town	208	147	31	27	-	1	8	54	146	4.3
Washington township	554	206	122	82	24	-	28	100	426	1.6
York township	358	149	79	50	40	-	-	16	342	-
Decatur County	9 389	3 719	2 758	288	520	13	537	2 638	6 214	3.9
Adams township	671	94	184	32	71	-	66	156	449	9.8
St. Paul town (part)	205	94	85	9	-	-	14	66	125	8.8
Clay township	485	12	122	47	48	-	12	90	383	8.9
Milford town	46	-	9	5	1	-	2	8	36	10.9
Clinton township	161	12	37	23	19	-	10	34	117	6.2
Fugit township	629	15	225	42	80	8	22	135	472	1.1
Jackson township	384	14	104	38	36	-	-	85	299	-
Marion township	592	101	114	27	119	-	7	103	482	0.8
Millhousen town	51	2	4	2	2	-	-	25	26	-
Salt Creek township	425	13	124	15	28	-	22	120	283	7.1
Newpoint town	110	-	29	10	6	-	9	29	72	1.8
Sand Creek township	1 122	422	348	52	80	5	64	285	773	3.8
Westport town	603	330	220	26	9	-	44	211	348	5.1
Washington township	4 920	3 036	1 500	12	39	-	334	1 630	2 956	3.3
Greensburg city	4 228	2 810	1 280	7	26	-	320	1 461	2 447	3.8
DeKalb County	15 134	8 312	2 882	584	467	31	489	4 235	10 410	3.8
Butler township	652	151	129	11	65	-	-	102	550	0.8
Concord township	418	111	92	29	17	-	3	83	332	2.4
St. Joe town	166	105	37	13	3	-	2	42	122	6.0
Fairfield township	437	6	66	45	21	-	6	66	365	1.6
Franklin township	436	79	70	40	45	-	23	120	293	1.4
Hamilton town (part)	112	57	52	-	3	-	7	46	59	-
Grant township	1 142	775	187	22	9	8	47	330	765	8.6
Auburn city (part)	-	-	-	-	-	-	-	-	-	(X)
Waterloo town (part)	824	662	139	9	1	2	33	287	504	11.9
Jackson township	901	272	253	66	50	5	20	132	749	4.7
Auburn city (part)	103	84	14	-	-	-	-	28	75	22.3
Keyser township	2 706	1 921	411	74	72	9	71	822	1 813	3.6
Altona town	90	80	6	-	-	2	4	28	58	2.2
Auburn city (part)	52	43	9	-	-	-	-	44	8	-
Garrett city	2 190	1 744	336	35	56	7	59	694	1 437	3.3
Newville township	186	-	23	32	6	-	11	21	154	2.2
Richland township	434	43	48	25	33	-	9	90	335	2.3
Corunna town	82	8	-	10	2	-	9	20	53	9.8
Smithfield township	661	197	107	53	20	-	28	200	433	1.4
Ashley town (part)	282	195	81	-	-	-	21	120	141	3.2
Waterloo town (part)	12	2	8	-	-	-	-	4	8	-
Spencer township	345	118	91	23	23	-	31	51	263	7.0
Stafford township	106	9	6	28	-	-	-	10	96	-
Troy township	143	-	31	22	30	-	9	38	96	11.2
Union township	5 087	3 928	934	51	35	9	171	1 816	3 100	3.7
Auburn city (part)	4 789	3 838	842	41	28	9	171	1 758	2 860	4.0
Wilmington township	1 480	702	434	63	41	-	60	354	1 066	3.5
Butler city	984	641	310	16	7	-	60	272	652	5.3
Delaware County	47 131	31 800	11 428	824	439	107	3 425	16 328	27 378	2.5
Center township	28 756	22 357	5 593	244	123	75	2 944	11 934	13 878	3.3
Muncie city (part)	27 172	21 380	5 023	226	111	75	2 887	11 502	12 783	3.4
Delaware township	1 512	784	505	43	44	-	75	440	997	0.8
Albany town (part)	839	663	153	6	8	-	66	298	475	1.4
Hamilton township	2 735	1 590	970	-	28	-	71	634	2 030	0.4
Muncie city (part)	8	8	-	-	-	-	-	8	-	-
Harrison township	1 220	496	392	35	31	-	20	200	1 000	1.1
Liberty township	1 911	1 086	491	94	24	5	50	518	1 343	1.4
Muncie city (part)	-	-	-	-	-	-	-	-	-	(X)
Selma town	337	244	74	-	8	-	6	86	245	1.8
Monroe township	1 366	489	547	91	18	6	28	275	1 063	0.6

Table 21. **Fuels and Equipment Characteristics: 2000**—Con.

[Data based on a sample (except Tables 65-68). For information on confidentiality protection, coverage, sampling error, and nonsampling error, see Appendix G.
For location of definitions, see "How to Use This Census Report"]

State County County Subdivision Place	Occupied housing units	House heating fuel					Vehicles available			Percent no telephone service available
		Utility gas	Electricity	Fuel oil, kerosene, etc.	Coal or coke, wood, solar energy, or other fuel	None	None	1	2 or more	
Delaware County—Con.										
Mount Pleasant township	4 927	3 213	1 499	53	43	19	110	1 255	3 562	1.2
Muncie city (part)	140	113	27	-	-	-	9	106	25	12.1
Yorktown town	1 805	1 354	404	18	20	-	36	495	1 274	2.2
Niles township	526	95	195	8	37	-	4	16	506	-
Albany town (part)	52	17	35	-	-	-	-	5	47	-
Perry township	599	20	223	53	15	-	30	123	446	3.5
Salem township	1 606	651	521	102	35	-	17	386	1 203	1.7
Chesterfield town (part)	3	3	-	-	-	-	-	3	-	-
Daleville town	636	430	187	15	4	-	17	216	403	3.1
Union township	1 174	679	275	16	26	-	53	356	765	0.7
Eaton town	614	461	121	2	14	-	33	176	405	1.0
Washington township	799	340	217	85	15	2	23	191	585	3.0
Gaston town	336	250	73	10	-	-	11	125	200	5.1
Dubois County	14 813	7 533	3 477	312	662	19	861	3 879	10 073	1.3
Bainbridge township	5 901	3 415	1 820	67	81	15	369	1 899	3 633	0.7
Jasper city	4 888	2 975	1 642	60	14	15	359	1 721	2 808	0.8
Boone township	289	18	52	18	17	-	12	15	262	-
Cass township	785	359	169	10	47	-	24	125	636	1.7
Holland town	271	195	60	5	6	-	13	72	186	2.2
Columbia township	335	28	68	20	75	-	15	54	266	4.2
Ferdinand township	1 238	742	150	12	42	-	71	271	896	0.7
Ferdinand town	806	685	99	-	5	-	48	227	531	1.1
Hall township	369	83	54	12	45	-	15	59	295	-
Harbison township	644	334	70	33	61	-	27	112	505	2.6
Jackson township	694	267	153	15	72	-	19	114	561	-
Jefferson township	589	208	122	21	61	-	65	111	413	3.9
Birdseye town	207	118	45	9	8	-	27	50	130	1.4
Madison township	676	298	123	24	20	-	39	106	531	-
Marion township	594	135	133	12	83	-	19	174	401	1.9
Patoka township	2 699	1 646	563	68	58	4	186	839	1 674	2.1
Huntingburg city	2 156	1 488	502	48	23	4	186	763	1 207	2.7
Elkhart County	66 154	55 122	6 316	965	1 325	105	5 011	20 881	40 262	4.7
Baugo township	2 819	2 575	189	17	32	-	158	741	1 920	1.1
Elkhart city (part)	-	-	-	-	-	-	-	-	-	(X)
Benton township	731	336	10	71	35	-	36	109	586	7.5
Millersburg town (part)	56	46	5	5	-	-	-	10	46	-
Cleveland township	3 580	3 277	254	8	30	-	91	1 172	2 317	2.0
Elkhart city (part)	797	679	105	-	13	-	41	470	286	-
Clinton township	1 148	604	38	88	167	-	376	118	654	33.9
Millersburg town (part)	252	231	7	12	2	-	8	73	171	3.6
Concord township	20 401	17 212	2 605	101	215	60	1 886	7 431	11 084	5.4
Dunlap CDP	2 036	1 906	98	16	16	-	41	442	1 553	0.9
Elkhart city (part)	14 038	11 475	2 166	27	181	44	1 676	5 958	6 404	6.9
Goshen city (part)	258	182	11	43	-	-	-	85	173	12.8
Elkhart township	12 209	10 688	1 166	125	86	34	768	4 395	7 046	2.7
Goshen city (part)	10 410	9 034	1 124	82	62	34	722	4 025	5 663	3.0
Harrison township	865	484	39	66	112	-	109	96	660	2.2
Goshen city (part)	-	-	-	-	-	-	-	-	-	(X)
Wakarusa town (part)	5	5	-	-	-	-	-	-	5	-
Jackson township	1 166	754	47	67	50	-	34	247	885	1.8
New Paris CDP	385	342	24	19	-	-	7	129	249	-
Jefferson township	2 154	1 841	116	36	69	-	57	350	1 747	2.0
Locke township	1 411	1 110	82	23	89	-	171	316	924	12.9
Nappanee city (part)	1 048	973	75	-	-	-	73	272	703	6.0
Middlebury township	2 240	1 713	91	50	178	-	331	382	1 527	12.5
Middlebury town	1 071	1 005	51	15	-	-	58	260	753	0.8
Olive township	1 005	841	57	41	42	-	78	274	653	1.1
Wakarusa town (part)	586	524	41	11	7	-	36	202	348	1.2
Osolo township	10 647	9 243	1 161	85	39	11	585	3 628	6 434	2.3
Elkhart city (part)	5 332	4 558	712	23	-	11	367	2 335	2 630	2.1
Simonton Lake CDP	1 506	1 373	107	-	-	-	57	407	1 042	2.7
Union township	2 055	1 497	123	98	111	-	176	532	1 347	6.7
Nappanee city (part)	1 323	1 171	85	45	11	-	62	422	839	2.6
Washington township	2 614	2 163	288	50	17	-	102	853	1 659	4.5
Bristol town	539	378	145	14	2	-	31	204	304	3.7
York township	1 109	784	50	39	53	-	53	237	819	5.0
Fayette County	10 199	6 358	1 551	749	313	11	731	3 257	6 211	3.2
Columbia township	457	7	76	70	83	-	13	122	322	5.9
Connersville township	5 192	3 860	765	208	84	11	518	1 691	2 983	3.6
Connersville city (part)	3 877	3 118	526	113	44	6	432	1 409	2 036	4.6
Fairview township	90	-	17	9	-	-	-	26	64	10.0
Glenwood town (part)	7	-	3	-	-	-	-	2	5	-
Harrison township	2 952	2 112	462	153	36	-	193	1 152	1 607	2.7
Connersville city (part)	2 505	1 992	363	99	21	-	193	1 048	1 264	3.2
Jackson township	546	211	127	60	40	-	-	113	433	-
Jennings township	326	68	39	79	12	-	-	49	277	4.0
Orange township	245	6	31	48	24	-	-	52	193	2.9
Glenwood town (part)	28	-	7	8	2	-	-	15	13	-
Posey township	179	-	10	80	20	-	7	30	142	3.4
Waterloo township	212	94	24	42	14	-	-	22	190	-
Floyd County	27 511	14 589	8 063	604	404	51	1 832	8 124	17 555	2.0
Franklin township	471	-	246	28	92	-	-	79	392	-
Georgetown township	2 943	23	1 477	153	84	19	70	434	2 439	1.2
Georgetown town	804	22	427	52	9	-	25	187	592	1.6
Greenville township	2 193	36	920	102	63	-	39	335	1 819	0.4
Galena CDP	600	24	355	33	-	-	22	102	476	-
Greenville town	230	4	68	21	7	-	8	45	177	2.2
Lafayette township	2 203	519	854	107	51	-	52	363	1 788	-
New Albany township	19 701	14 011	4 566	214	114	32	1 671	6 913	11 117	2.6
New Albany city	15 918	11 981	3 330	120	76	32	1 600	6 228	8 090	3.2

Table 21. **Fuels and Equipment Characteristics: 2000**—Con.

[Data based on a sample (except Tables 65-68). For information on confidentiality protection, coverage, sampling error, and nonsampling error, see Appendix G.
For location of definitions, see "How to Use This Census Report"]

State County County Subdivision Place	Occupied housing units	House heating fuel					Vehicles available			Percent no telephone service available
		Utility gas	Electricity	Fuel oil, kerosene, etc.	Coal or coke, wood, solar energy, or other fuel	None	None	1	2 or more	
Fountain County	7 041	3 448	937	339	241	-	390	2 052	4 599	4.2
Cain township	419	170	56	25	16	-	29	103	287	0.7
Hillsboro town	175	130	24	8	4	-	18	53	104	1.7
Davis township	236	20	55	14	20	-	-	58	178	4.7
Fulton township	278	-	14	36	35	-	7	48	223	4.7
Jackson township	246	2	2	33	38	-	2	73	171	4.5
Wallace town	34	-	2	-	5	-	2	13	19	5.9
Logan township	1 574	1 240	201	20	25	-	142	547	885	7.6
Attica city	1 407	1 188	194	6	13	-	142	528	737	8.5
Millcreek township	611	266	53	7	4	-	28	195	388	5.7
Kingman town	214	173	21	-	3	-	18	83	113	8.9
Richland township	363	-	43	40	13	-	12	88	263	3.3
Mellott town	102	-	13	6	-	-	5	39	58	3.9
Newtown town	66	-	2	2	-	-	-	27	39	-
Shawnee township	236	14	65	21	14	-	5	58	173	4.7
Troy township	1 534	906	253	91	26	-	85	446	1 003	1.8
Covington city	1 091	839	189	18	2	-	85	357	649	2.5
Van Buren township	1 200	812	145	40	25	-	69	380	751	3.1
Veedersburg town	924	764	109	17	4	-	61	327	536	3.0
Wabash township	344	18	50	12	25	-	11	56	277	5.2
Franklin County	7 868	1 551	1 862	1 111	536	-	384	1 609	5 875	2.4
Bath township	146	-	31	61	-	-	6	28	112	13.7
Blooming Grove township	333	19	76	60	30	-	4	99	230	-
Brookville township	2 253	801	661	307	80	-	157	623	1 473	2.0
Brookville town	1 141	641	312	162	-	-	142	436	563	3.9
Butler township	366	26	61	7	75	-	7	38	321	-
Fairfield township	197	12	62	9	-	-	-	52	145	3.0
Highland township	465	103	123	43	41	-	24	49	392	1.1
Cedar Grove town	77	66	9	-	-	-	9	19	49	6.5
Laurel township	603	14	106	96	36	-	24	130	449	5.8
Laurel town	209	-	22	38	5	-	17	66	126	9.6
Metamora township	338	17	47	45	22	-	15	77	246	-
Posey township	357	7	25	11	30	-	26	97	234	15.7
Ray township	1 213	532	367	66	89	-	48	188	977	1.4
Batesville city (part)	415	280	104	15	4	-	6	52	357	1.7
Oldenburg town	211	139	59	7	4	-	21	64	126	-
Salt Creek township	345	12	58	48	43	-	30	31	284	1.7
Springfield township	462	-	80	134	15	-	17	99	346	-
Mount Carmel town	43	-	8	19	2	-	2	12	29	-
Whitewater township	790	8	165	224	75	-	26	98	666	0.4
Fulton County	8 082	4 531	912	395	236	17	433	2 486	5 163	2.9
Aubbeenaubbee township	605	197	41	51	56	-	11	144	450	7.9
Henry township	1 052	380	174	59	46	-	43	296	713	4.4
Akron town	390	297	58	23	-	-	29	145	216	2.6
Liberty township	717	308	85	100	21	-	23	206	488	2.9
Fulton town	130	120	7	-	-	-	7	34	89	-
Newcastle township	473	186	49	7	22	-	8	122	343	-
Richland township	314	69	15	41	22	-	6	40	268	-
Rochester township	4 082	3 039	451	79	41	17	297	1 426	2 359	1.9
Rochester city	2 736	2 348	300	22	5	17	248	1 141	1 347	2.6
Union township	597	279	88	46	20	-	45	211	341	6.7
Kewanna town	262	193	55	7	4	-	42	106	114	9.5
Wayne township	242	73	9	12	8	-	-	41	201	-
Gibson County	12 847	7 373	3 341	367	214	23	780	3 784	8 283	3.4
Barton township	687	348	113	33	25	7	40	177	470	5.7
Mackey town	58	55	3	-	-	-	7	16	35	3.4
Somerville town	126	110	7	4	-	-	16	22	88	4.8
Center township	606	283	168	18	9	-	21	114	471	1.8
Francisco town	236	214	19	-	-	-	17	78	141	3.4
Columbia township	1 639	1 021	367	80	19	-	72	591	976	5.7
Oakland City city	1 037	773	233	15	8	-	72	449	516	5.2
Johnson township	1 249	698	374	16	9	2	48	269	932	1.4
Haubstadt town	618	417	186	4	-	2	31	180	407	2.8
Montgomery township	1 399	711	385	61	21	-	50	348	1 001	1.5
Owensville town	517	338	150	15	2	-	27	193	297	2.9
Patoka township	4 741	2 979	1 397	70	71	-	431	1 620	2 690	4.0
Princeton city	3 390	2 405	929	6	16	-	390	1 398	1 602	4.9
Union township	1 567	1 042	387	29	12	-	74	405	1 088	1.5
Fort Branch town	982	764	207	4	-	-	66	299	617	2.3
Wabash township	7	-	-	-	-	-	-	7	-	-
Washington township	243	17	14	42	14	14	-	57	186	3.3
White River township	709	274	136	18	34	-	44	196	469	5.1
Hazleton town	106	2	6	10	13	-	12	33	61	5.7
Patoka town	326	248	59	1	2	-	19	98	209	3.1
Grant County	28 319	17 015	8 143	804	565	65	2 179	9 398	16 742	2.7
Center township	9 497	6 551	2 463	90	123	46	1 132	3 592	4 773	3.7
Gas City city (part)	4	4	-	-	-	-	-	-	4	-
Marion city (part)	7 887	5 560	2 048	64	77	46	1 041	3 155	3 691	4.1
Fairmount township	1 775	1 042	476	46	53	-	50	522	1 203	1.6
Fairmount town	1 216	838	346	12	-	-	37	433	746	1.5
Fowlerton town	114	70	24	9	2	-	2	25	87	1.8
Franklin township	3 346	2 295	839	28	44	2	352	1 398	1 596	5.6
Marion city (part)	2 627	1 955	661	5	-	-	333	1 245	1 049	6.7
Sweetser town (part)	43	36	7	-	-	-	-	15	28	-
Green township	226	21	84	36	20	-	-	21	205	-
Jefferson township	1 546	720	579	52	66	3	48	429	1 069	1.8
Gas City city (part)	-	-	-	-	-	-	-	-	-	(X)
Matthews town	234	196	28	8	2	-	9	71	154	0.9
Upland town	803	432	341	8	9	3	36	245	522	2.1
Liberty township	420	54	152	40	24	-	14	142	264	1.9
Marion city (part)	-	-	-	-	-	-	-	-	-	(X)
Mill township	4 580	3 303	1 041	61	58	3	259	1 484	2 837	1.9
Gas City city (part)	2 394	1 753	578	7	25	-	116	829	1 449	0.9
Jonesboro city	769	642	92	12	13	-	46	230	493	3.4

Table 21. **Fuels and Equipment Characteristics: 2000**—Con.

[Data based on a sample (except Tables 65-68). For information on confidentiality protection, coverage, sampling error, and nonsampling error, see Appendix G.
For location of definitions, see "How to Use This Census Report"]

State County County Subdivision Place	Occupied housing units	House heating fuel					Vehicles available			Percent no telephone service available
		Utility gas	Electricity	Fuel oil, kerosene, etc.	Coal or coke, wood, solar energy, or other fuel	None	None	1	2 or more	
Grant County—Con.										
Mill township—Con.										
Marion city (part)	7	7	-	-	-	-	-	-	7	-
Monroe township	583	91	259	93	14	-	-	96	487	-
Gas City city (part)	-	-	-	-	-	-	-	-	-	(X)
Marion city (part)	8	-	8	-	-	-	-	-	8	-
Pleasant township	2 929	1 494	1 166	95	40	2	179	858	1 892	-
Marion city (part)	1 353	885	468	-	-	-	137	549	667	-
Sweetser town (part)	328	213	113	-	-	2	11	111	206	-
Richland township	341	54	138	48	16	9	21	71	249	0.3
Converse town (part)	94	35	48	3	-	-	11	35	48	1.1
Sweetser town (part)	-	-	-	-	-	-	-	-	-	(X)
Sims township	694	330	184	40	17	-	20	201	473	0.6
Swayzee town	391	238	129	10	4	-	20	114	257	1.0
Van Buren township	785	291	219	64	51	-	33	159	593	4.5
Van Buren town	365	266	79	6	8	-	27	105	233	6.6
Washington township	1 597	769	543	111	39	-	71	425	1 101	2.1
Marion city (part)	548	472	67	9	-	-	49	226	273	6.2
Greene County	13 372	6 440	2 702	594	717	23	798	3 978	8 596	4.2
Beech Creek township	886	26	135	41	146	-	36	179	671	5.0
Cass township	176	82	26	16	12	-	6	57	113	5.1
Newberry town	96	80	5	4	7	-	6	28	62	2.1
Center township	1 278	343	294	27	123	-	39	304	935	2.0
Fairplay township	254	104	43	19	13	1	5	81	168	4.3
Switz City town (part)	53	36	15	-	-	-	5	19	29	7.5
Grant township	296	134	41	21	20	-	16	51	229	2.7
Switz City town (part)	74	66	6	-	2	-	1	11	62	-
Highland township	273	30	77	4	19	-	-	57	216	2.2
Jackson township	753	144	142	56	52	-	37	122	594	1.3
Jefferson township	874	554	172	19	35	-	55	279	540	4.7
Worthington town	646	493	113	19	8	-	55	235	356	6.0
Richland township	2 169	1 279	448	95	93	11	144	744	1 281	4.3
Bloomfield town	1 154	864	238	40	6	6	119	542	493	6.8
Smith township	138	13	30	24	-	-	8	43	87	-
Stafford township	202	4	12	33	16	-	17	43	142	5.0
Stockton township	3 624	2 500	753	60	88	9	303	1 265	2 056	5.1
Linton city	2 420	1 921	403	7	33	9	233	999	1 188	5.3
Taylor township	384	94	51	35	20	-	5	107	272	3.4
Washington township	459	192	115	45	9	2	43	134	282	2.2
Lyons town	280	180	86	5	3	2	28	103	149	3.6
Wright township	1 606	941	363	99	71	-	84	512	1 010	5.8
Jasonville city	969	659	237	25	17	-	80	389	500	7.1
Hamilton County	65 933	40 748	20 931	1 406	421	77	1 591	15 369	48 973	1.1
Adams township	1 802	812	585	202	54	-	99	493	1 210	4.5
Sheridan town	865	479	294	83	-	-	99	277	489	7.1
Clay township	22 817	17 338	5 136	169	45	-	373	4 874	17 570	0.3
Carmel city (part)	13 679	10 307	3 252	71	28	-	302	3 159	10 218	0.4
Delaware township	10 772	5 498	5 086	58	34	-	147	3 031	7 594	0.2
Fishers town (part)	9 996	5 003	4 888	33	-	-	140	2 901	6 955	0.2
Noblesville city (part)	-	-	-	-	-	-	-	-	-	(X)
Fall Creek township	5 853	3 952	1 586	103	45	-	56	913	4 884	0.4
Fishers town (part)	4 452	3 134	1 240	25	18	-	20	796	3 636	0.3
Noblesville city (part)	9	9	-	-	-	-	-	-	9	-
Jackson township	3 629	1 933	1 124	84	67	47	44	1 034	2 551	2.4
Arcadia town	583	419	151	3	5	-	22	173	388	2.7
Atlanta town	255	187	57	6	2	-	11	65	179	1.2
Cicero town	1 651	1 179	425	-	-	47	-	590	1 061	1.2
Noblesville township	12 900	8 025	4 113	270	96	12	561	3 225	9 114	1.7
Carmel city (part)	-	-	-	-	-	-	-	-	-	(X)
Noblesville city (part)	10 614	7 372	3 063	77	35	12	508	2 836	7 270	1.9
Washington township	6 304	3 147	2 564	274	11	18	301	1 288	4 715	2.6
Westfield town	3 383	1 542	1 738	64	-	9	256	928	2 199	4.9
Wayne township	907	18	400	131	38	-	10	149	748	5.2
Noblesville city (part)	26	8	18	-	-	-	-	8	18	-
White River township	949	25	337	115	31	-	-	362	587	1.7
Hancock County	20 718	14 424	3 301	535	200	9	712	4 838	15 168	1.1
Blue River township	453	21	154	55	31	-	6	48	399	0.9
Brandywine township	766	392	122	45	35	-	25	95	646	-
Greenfield city (part)	-	-	-	-	-	-	-	-	-	(X)
Brown township	942	497	143	34	-	-	31	180	731	2.8
Shirley town (part)	251	219	32	-	-	-	16	71	164	2.4
Wilkinson town	169	140	26	-	-	-	15	42	112	3.0
Buck Creek township	2 365	1 657	388	50	18	-	26	287	2 052	-
Cumberland town (part)	708	496	202	10	-	-	16	111	581	-
Center township	7 873	6 492	802	122	44	9	417	2 355	5 101	1.7
Greenfield city (part)	5 933	5 382	472	32	14	9	385	2 114	3 434	1.8
Green township	611	204	92	39	-	-	10	127	474	1.8
Jackson township	645	139	74	30	23	-	7	104	534	2.8
Sugar Creek township	4 466	3 397	809	91	10	-	140	909	3 417	0.1
Cumberland town (part)	335	317	18	-	-	-	-	39	296	-
New Palestine town	468	412	43	4	3	-	10	123	335	1.3
Spring Lake town	105	99	1	2	-	-	3	18	84	-
Vernon township	2 597	1 625	717	69	39	-	50	733	1 814	0.9
Fortville town	1 381	912	461	-	-	-	46	524	811	1.7
McCordsville town	362	266	56	7	-	-	4	74	284	-
Harrison County	12 917	2 303	4 341	608	1 125	30	418	3 041	9 458	3.2
Blue River township	723	125	233	21	122	-	39	173	511	5.3
Milltown town (part)	180	115	34	9	9	-	20	61	99	4.4
Boone township	480	12	162	18	54	-	25	116	339	2.1
Laconia town	11	-	2	-	3	-	4	5	2	-
Franklin township	1 378	13	573	124	151	2	17	295	1 066	-
Lanesville town	241	-	123	58	8	-	6	62	173	-
Harrison township	4 017	1 742	1 061	107	161	16	194	1 120	2 703	3.3
Corydon town	1 214	956	190	28	9	-	116	456	642	5.3

Table 21. **Fuels and Equipment Characteristics: 2000**—Con.

[Data based on a sample (except Tables 65-68). For information on confidentiality protection, coverage, sampling error, and nonsampling error, see Appendix G.
For location of definitions, see "How to Use This Census Report"]

State County County Subdivision Place	Occupied housing units	House heating fuel					Vehicles available			Percent no telephone service available
		Utility gas	Electricity	Fuel oil, kerosene, etc.	Coal or coke, wood, solar energy, or other fuel	None	None	1	2 or more	
Harrison County—Con.										
Heth township	469	3	161	35	107	-	9	105	355	1.9
Mauckport town	50	3	21	4	4	-	7	8	35	18.0
Jackson township	1 918	31	842	83	93	8	31	415	1 472	3.3
Crandall town	63	2	5	12	2	-	6	21	36	-
Morgan township	1 366	8	553	101	110	-	40	282	1 044	7.1
Palmyra town	240	-	100	13	4	-	10	81	149	2.5
Posey township	1 020	235	228	36	120	4	23	190	807	2.5
Elizabeth town	61	51	1	-	-	-	5	30	26	-
Spencer township	645	10	263	53	92	-	16	136	493	4.7
Milltown town (part)	5	-	-	-	3	-	-	-	5	-
Taylor township	236	7	42	11	41	-	-	54	182	-
Washington township	96	-	54	-	3	-	-	32	64	7.3
New Amsterdam town	-	-	-	-	-	-	-	-	-	(X)
Webster township	569	117	169	19	71	-	24	123	422	0.9
New Middletown town	26	19	5	-	2	-	-	8	18	-
Hendricks County	37 275	20 715	10 041	1 774	222	39	882	8 723	27 670	0.9
Brown township	2 718	1 544	707	141	-	22	38	308	2 372	-
Brownsburg town (part)	702	398	304	-	-	-	-	126	576	-
Center township	3 508	1 867	958	142	11	-	165	888	2 455	0.3
Danville town	2 279	1 599	631	25	-	-	128	637	1 514	0.5
Clay township	758	2	138	161	36	4	15	145	598	0.9
Amo town	154	-	42	34	10	-	4	32	118	1.3
Coatesville town	186	2	25	52	3	-	11	53	122	1.6
Eel River township	625	239	63	90	5	-	16	70	539	1.8
Jamestown town (part)	5	-	5	-	-	-	-	2	3	-
North Salem town	224	192	18	6	2	-	16	46	162	4.9
Franklin township	504	23	83	182	17	-	13	157	334	1.0
Stilesville town	114	2	18	35	6	-	2	40	72	2.6
Guilford township	8 102	5 040	2 535	196	35	-	316	2 532	5 254	1.2
Plainfield town (part)	6 696	4 310	2 186	90	24	-	277	2 304	4 115	1.3
Liberty township	1 855	23	660	330	49	-	47	379	1 429	0.5
Clayton town	271	12	73	59	2	-	6	79	186	1.5
Plainfield town (part)	-	-	-	-	-	-	-	-	-	(X)
Lincoln township	6 950	5 061	1 509	106	39	10	90	1 816	5 044	1.3
Brownsburg town (part)	4 608	3 677	853	23	9	10	81	1 399	3 128	2.0
Marion township	498	27	72	114	8	-	8	85	405	2.4
Middle township	1 684	862	388	90	2	3	48	317	1 319	0.5
Brownsburg town (part)	30	30	-	-	-	-	-	10	20	-
Pittsboro town	627	438	172	2	2	3	29	171	427	-
Union township	663	26	210	67	20	-	-	127	536	0.3
Lizton town	167	3	63	29	-	-	-	67	100	1.2
Washington township	9 410	6 001	2 718	155	-	-	126	1 899	7 385	0.9
Avon town	1 989	1 513	430	27	-	-	35	330	1 624	0.6
Plainfield town (part)	370	325	30	11	-	-	23	88	259	-
Henry County	19 486	11 863	3 417	1 065	370	29	1 050	5 542	12 894	2.6
Blue River township	435	6	75	87	41	-	4	78	353	1.1
Mooreland town	138	5	26	20	4	-	4	42	92	3.6
Dudley township	390	136	51	60	29	-	7	60	323	5.1
Straughn town	101	95	-	-	2	-	-	24	77	3.0
Fall Creek township	1 871	1 125	385	72	29	5	86	503	1 282	1.2
Middletown town	979	835	126	8	-	5	74	383	522	1.6
Franklin township	444	214	65	53	21	9	13	102	329	-
Lewisville town	153	142	5	-	-	2	5	57	91	-
Greensboro township	568	170	136	74	12	8	35	128	405	2.3
Greensboro town	70	-	16	20	-	-	5	11	54	-
Kennard town	159	107	31	10	2	-	8	57	94	6.3
Shirley town (part)	64	40	24	-	-	-	13	21	30	4.7
Harrison township	539	3	178	82	23	-	25	78	436	1.1
Cadiz town	51	3	20	18	-	-	4	15	32	7.8
Henry township	9 927	8 093	1 398	142	69	7	763	3 396	5 768	3.1
New Castle city	7 397	6 321	909	84	34	7	716	2 682	3 999	4.0
Jefferson township	581	148	135	88	15	-	18	109	454	0.3
Sulphur Springs town	147	117	21	6	3	-	10	38	99	-
Liberty township	586	35	129	159	47	-	6	46	534	2.6
Prairie township	1 274	500	356	79	39	-	36	217	1 021	0.9
Mount Summit town	125	107	16	2	-	-	-	41	84	-
Springport town	66	53	12	-	1	-	9	5	52	-
Spiceland township	889	485	77	64	15	-	26	216	647	2.6
Dunreith town	74	62	2	5	-	-	2	21	51	-
Spiceland town	320	299	4	7	-	-	8	104	208	2.8
Stoney Creek township	315	-	82	50	21	-	4	80	231	0.6
Blountsville town	55	-	8	9	-	-	-	12	43	3.6
Wayne township	1 667	948	350	55	9	-	27	529	1 111	4.4
Knightstown town	911	747	145	6	-	-	20	347	544	4.3
Howard County	34 800	26 847	6 181	264	232	56	2 555	12 024	20 221	2.1
Center township	20 539	17 013	3 118	53	112	35	2 104	8 511	9 924	2.9
Kokomo city (part)	18 623	15 422	2 861	38	98	35	2 017	7 927	8 679	3.0
Clay township	1 426	1 127	225	20	30	-	20	183	1 223	1.4
Ervin township	817	400	238	16	-	-	7	114	696	-
Harrison township	3 406	2 569	788	-	-	-	122	1 141	2 143	1.2
Kokomo city (part)	1 161	748	405	-	-	-	65	693	403	0.8
Honey Creek township	750	516	161	6	5	2	21	160	569	0.8
Russiaville town	422	311	105	2	-	2	15	124	283	1.4
Howard township	1 082	745	163	24	10	-	16	184	882	2.4
Jackson township	199	39	62	44	-	-	-	26	173	-
Liberty township	1 879	1 001	614	37	41	5	122	432	1 325	0.2
Greentown town	1 008	702	254	11	14	-	98	292	618	0.4
Monroe township	501	266	105	21	-	5	12	65	424	-
Taylor township	3 825	3 096	612	18	17	9	122	1 129	2 574	0.8
Indian Heights CDP	1 243	1 203	33	7	-	-	41	454	748	-
Kokomo city (part)	541	311	230	-	-	-	22	155	364	-
Union township	376	75	95	25	17	-	9	79	288	-

Table 21. **Fuels and Equipment Characteristics: 2000**—Con.

[Data based on a sample (except Tables 65-68). For information on confidentiality protection, coverage, sampling error, and nonsampling error, see Appendix G.
For location of definitions, see "How to Use This Census Report"]

State County County Subdivision Place	Occupied housing units	House heating fuel					Vehicles available			Percent no telephone service available
		Utility gas	Electricity	Fuel oil, kerosene, etc.	Coal or coke, wood, solar energy, or other fuel	None	None	1	2 or more	
Huntington County	14 242	7 614	3 223	786	287	87	723	4 153	9 366	3.2
Clear Creek township	562	26	155	99	25	8	-	65	497	1.4
Dallas township	825	327	266	73	31	-	43	203	579	5.6
Andrews town	479	307	118	32	4	-	36	154	289	6.3
Huntington township	8 154	5 601	1 789	235	79	35	555	2 783	4 816	4.0
Huntington city	6 735	5 199	1 239	113	45	30	525	2 461	3 749	4.1
Jackson township	1 438	755	287	100	46	7	33	411	994	2.7
Roanoke town	592	503	80	2	5	-	25	200	367	2.7
Jefferson township	336	10	70	45	7	-	-	67	269	-
Mount Etna town (part)	16	-	3	4	-	-	-	4	12	-
Lancaster township	431	43	132	25	2	-	7	98	326	3.2
Mount Etna town (part)	23	-	8	6	2	-	-	9	14	-
Polk township	176	-	50	-	21	-	7	8	161	-
Mount Etna town (part)	2	-	2	-	-	-	-	2	-	-
Rock Creek township	517	241	98	57	9	7	23	99	395	0.4
Markle town (part)	265	227	31	-	3	-	16	77	172	0.8
Salamonie township	867	505	117	26	30	19	42	281	544	1.3
Warren town	521	407	58	8	13	-	30	167	324	2.1
Union township	450	101	115	48	22	11	3	60	387	-
Markle town (part)	-	-	-	-	-	-	-	-	-	(X)
Warren township	277	5	85	41	7	-	10	31	236	-
Wayne township	209	-	59	37	8	-	-	47	162	2.9
Mount Etna town (part)	2	-	-	2	-	-	-	-	2	-
Jackson County	16 052	6 284	6 301	786	673	24	1 004	4 692	10 356	4.7
Brownstown township	1 993	605	908	146	85	-	78	572	1 343	3.9
Brownstown town	1 179	564	529	57	25	-	66	439	674	6.0
Carr township	541	173	137	24	75	2	33	138	370	8.1
Medora town	240	155	68	4	7	-	26	85	129	10.0
Driftwood township	337	37	129	73	29	-	6	88	243	4.7
Grassy Fork township	296	7	117	35	16	-	5	45	246	2.0
Hamilton township	639	28	214	103	60	-	-	152	487	1.7
Jackson township	7 758	4 252	3 188	53	48	15	689	2 795	4 274	5.1
Seymour city (part)	6 725	4 070	2 576	25	7	15	665	2 484	3 576	5.5
Owen township	640	28	220	74	106	-	41	97	502	9.8
Pershing township	551	16	204	54	72	-	14	155	382	8.3
Redding township	1 504	574	515	99	62	5	55	263	1 186	3.7
Seymour city (part)	530	332	169	-	7	5	29	190	311	9.1
Salt Creek township	95	-	31	18	22	-	-	15	80	-
Vernon township	1 359	554	544	63	71	2	69	342	948	3.0
Crothersville town	657	411	224	11	2	2	43	196	418	5.5
Washington township	339	10	94	44	27	-	14	30	295	-
Jasper County	10 686	5 907	1 007	212	216	25	511	2 657	7 518	2.0
Barkley township	296	-	18	20	26	-	-	38	258	-
Carpenter township	800	569	121	10	10	8	36	225	539	2.0
Remington town	576	471	94	6	3	2	36	199	341	2.8
Gillam township	252	-	5	11	10	-	4	81	167	-
Hanging Grove township	83	-	-	7	-	-	-	12	71	-
Jordan township	126	17	24	21	-	-	-	14	112	-
Kankakee township	355	38	12	12	-	-	-	86	269	-
Keener township	3 122	2 141	270	19	66	4	135	708	2 279	0.8
De Motte town	1 309	1 138	143	-	4	4	124	458	727	0.8
Roselawn CDP (part)	497	272	71	-	27	-	8	102	387	1.8
Marion township	2 611	1 965	386	44	14	13	293	919	1 399	4.7
Collegeville CDP	87	68	6	7	-	-	-	24	63	-
Rensselaer city	2 189	1 754	339	37	7	13	287	810	1 092	4.8
Milroy township	93	6	-	-	5	-	-	12	81	5.4
Newton township	259	101	32	9	-	-	-	34	225	-
Union township	493	14	9	8	19	-	-	67	426	1.4
Walker township	984	223	53	42	51	-	34	210	740	0.5
Wheatfield township	1 212	833	77	9	15	-	9	251	952	2.6
Wheatfield town	267	243	16	3	-	-	9	58	200	3.0
Jay County	8 405	3 915	1 748	330	456	55	605	2 332	5 468	5.9
Bearcreek township	435	-	60	20	74	-	55	49	331	14.5
Bryant town	104	-	10	3	4	-	4	10	90	1.9
Greene township	366	101	42	42	64	-	7	39	320	1.9
Jackson township	317	-	66	28	38	6	27	47	243	11.0
Jefferson township	269	-	60	37	36	-	14	29	226	4.8
Knox township	205	9	32	16	26	-	7	61	137	3.4
Madison township	205	-	22	29	41	2	10	41	154	7.3
Salamonia town	55	-	10	-	-	2	4	12	39	16.4
Noble township	245	-	69	11	12	-	6	54	185	2.0
Penn township	482	204	81	53	8	-	39	144	299	3.9
Pennville town	284	193	59	18	2	-	19	92	173	6.7
Pike township	326	29	55	19	33	-	-	93	233	5.5
Richland township	1 995	1 356	402	26	49	4	143	655	1 197	7.3
Dunkirk city (part)	1 043	812	176	17	15	-	104	353	586	9.2
Redkey town	583	440	102	4	15	4	39	209	335	5.8
Wabash township	169	7	51	36	16	11	-	22	147	14.8
Wayne township	3 391	2 209	808	13	59	32	297	1 098	1 996	4.3
Portland city	2 726	1 964	658	13	6	25	291	979	1 456	3.9
Jefferson County	12 148	3 781	5 840	540	417	3	799	3 628	7 721	5.3
Graham township	604	-	294	50	49	-	9	143	452	11.6
Hanover township	1 628	418	1 020	27	21	3	89	484	1 055	3.7
Hanover town	1 082	342	695	10	5	3	68	336	678	4.9
Lancaster township	589	2	242	53	67	-	13	90	486	4.4
Dupont town	139	2	48	41	2	-	5	43	91	2.2
Madison township	6 971	3 261	3 124	198	84	-	599	2 362	4 010	5.3
Madison city	5 121	3 023	1 955	81	35	-	504	1 860	2 757	6.1
Milton township	334	29	153	19	15	-	1	84	249	6.3
Brooksburg town	33	-	12	4	-	-	1	6	26	12.1
Monroe township	159	-	44	28	26	-	6	83	70	11.9
Republican township	585	36	330	22	49	-	12	114	459	3.2

Table 21. **Fuels and Equipment Characteristics: 2000**—Con.

[Data based on a sample (except Tables 65-68). For information on confidentiality protection, coverage, sampling error, and nonsampling error, see Appendix G.
For location of definitions, see "How to Use This Census Report"]

State County County Subdivision Place	Occupied housing units	House heating fuel					Vehicles available			Percent no telephone service available
		Utility gas	Electricity	Fuel oil, kerosene, etc.	Coal or coke, wood, solar energy, or other fuel	None	None	1	2 or more	
Jefferson County—Con.										
Saluda township	517	17	201	82	37	-	31	121	365	5.4
Shelby township	372	10	174	28	55	-	32	56	284	3.2
Smyrna township	389	8	258	33	14	-	7	91	291	3.9
Jennings County	10 134	1 525	4 864	825	640	35	465	2 509	7 160	5.3
Bigger township	287	8	126	45	35	-	-	64	223	5.9
Campbell township	501	-	149	71	6	-	38	109	354	12.2
Center township	3 407	1 313	1 560	217	66	6	268	1 104	2 035	6.0
North Vernon city (part)	2 686	1 281	1 214	136	7	6	243	974	1 469	7.0
Columbia township	254	-	66	48	26	9	-	-	254	-
Geneva township	2 725	15	1 577	142	201	9	59	703	1 963	5.7
Lovett township	406	14	136	49	61	6	-	84	322	6.2
Marion township	391	13	180	35	46	-	27	60	304	4.9
Montgomery township	355	-	175	33	46	5	15	60	280	1.7
Sand Creek township	288	54	92	66	8	-	21	74	193	3.5
Spencer township	700	8	318	78	101	-	9	151	540	2.0
Vernon township	820	100	485	41	44	-	28	100	692	3.4
North Vernon city (part)	-	-	-	-	-	-	-	-	-	(X)
Vernon town	113	87	22	4	-	-	6	43	64	1.8
Johnson County	42 434	31 149	9 037	423	240	10	1 680	11 131	29 623	1.6
Blue River township	2 023	1 501	361	56	-	-	187	545	1 291	4.7
Edinburgh town (part)	1 693	1 327	345	15	-	-	187	545	961	5.6
Clark township	668	40	160	81	17	-	7	161	500	1.0
Franklin township	6 443	5 054	1 310	9	35	10	300	2 045	4 098	4.0
Franklin city (part)	5 716	4 445	1 238	9	10	10	297	1 953	3 466	4.5
Whiteland town (part)	-	-	-	-	-	-	-	-	-	(X)
Hensley township	1 043	682	161	5	25	-	32	163	848	1.5
Trafalgar town (part)	264	233	27	-	4	-	5	69	190	1.1
Needham township	1 669	1 028	372	38	7	-	46	464	1 159	2.3
Franklin city (part)	864	648	216	-	-	-	40	246	578	2.7
Nineveh township	1 299	710	170	30	75	-	30	275	994	0.3
Princes Lakes town	591	477	70	4	22	-	28	119	444	0.7
Trafalgar town (part)	-	-	-	-	-	-	-	-	-	(X)
Pleasant township	16 154	11 807	4 156	46	32	-	818	5 177	10 159	1.0
Franklin city (part)	370	148	222	-	-	-	34	35	301	5.9
Greenwood city (part)	12 333	8 908	3 321	36	19	-	752	4 592	6 989	1.1
New Whiteland town	1 594	1 328	253	-	13	-	9	243	1 342	0.6
Whiteland town (part)	1 347	1 018	329	-	-	-	11	255	1 081	-
Union township	856	400	173	69	21	-	41	203	612	0.7
Bargersville town (part)	172	164	5	-	-	-	18	66	88	3.5
White River township	12 279	9 927	2 174	89	28	-	219	2 098	9 962	0.6
Bargersville town (part)	606	563	41	2	-	-	33	131	442	1.7
Greenwood city (part)	2 532	1 528	994	-	-	-	37	711	1 784	0.4
Knox County	15 552	10 145	3 504	279	237	24	1 213	5 387	8 952	4.6
Busseron township	525	280	72	7	4	-	35	158	332	3.4
Oaktown town	255	232	12	5	-	-	25	84	146	4.3
Decker township	70	22	-	8	-	17	-	10	60	14.3
Harrison township	758	366	146	48	14	-	19	192	547	1.8
Monroe City town	228	189	37	2	-	-	9	96	123	1.8
Johnson township	628	261	81	24	11	-	24	203	401	3.7
Decker town	105	86	13	-	3	-	2	36	67	11.4
Palmyra township	660	278	156	36	27	-	-	100	560	1.5
Steen township	350	197	61	28	12	-	13	100	237	5.7
Wheatland town	204	176	24	-	-	-	6	74	124	6.9
Vigo township	1 956	1 391	357	41	44	-	171	612	1 173	6.7
Bicknell city (part)	1 190	968	202	4	10	-	132	417	641	7.4
Edwardsport town	154	127	18	-	7	-	6	43	105	11.7
Sandborn town	192	130	36	17	1	-	10	54	128	1.0
Vincennes township	9 200	6 597	2 367	18	47	7	893	3 662	4 645	4.8
Vincennes city	7 550	5 689	1 801	-	21	7	814	3 235	3 501	5.4
Washington township	930	483	192	33	44	-	47	245	638	4.5
Bicknell city (part)	212	167	33	-	5	-	20	64	128	3.3
Bruceville town	197	170	17	6	2	-	13	80	104	8.6
Widner township	475	270	72	36	34	-	11	105	359	-
Kosciusko County	27 283	18 944	3 150	511	719	41	1 477	7 773	18 033	4.9
Clay township	604	184	90	52	39	11	10	156	438	4.5
Claypool town	116	92	11	2	11	-	6	33	77	1.7
Etna township	486	251	17	38	30	-	44	144	298	10.7
Etna Green town	232	220	2	3	-	-	8	76	148	6.0
Franklin township	375	121	44	17	22	-	11	98	266	2.9
Mentone town (part)	92	81	9	-	2	-	4	41	47	4.3
Harrison township	1 331	904	125	2	24	-	81	336	914	5.0
Mentone town (part)	243	230	11	2	-	-	28	76	139	4.9
Jackson township	446	63	26	57	43	-	15	55	376	1.3
Sidney town	64	5	-	12	-	-	2	17	45	9.4
Jefferson township	498	170	33	45	72	-	89	87	322	17.9
Nappanee city (part)	96	82	14	-	-	-	-	40	56	-
Lake township	636	401	53	14	13	-	19	182	435	9.7
Silver Lake town	212	175	19	-	-	-	10	63	139	8.5
Monroe township	399	4	33	7	11	-	11	77	311	6.3
Plain township	2 640	2 156	264	18	42	-	88	542	2 010	3.7
Leesburg town	228	207	15	3	-	-	6	47	175	1.3
Warsaw city (part)	11	-	-	-	-	-	-	-	11	-
Prairie township	567	280	66	44	34	5	47	113	407	3.9
Scott township	452	142	18	54	95	-	173	57	222	42.9
Seward township	947	348	110	51	17	6	16	243	688	6.2
Burket town	74	66	2	2	2	-	2	35	37	5.4
Tippecanoe township	2 692	2 124	292	13	24	-	74	803	1 815	3.6
North Webster town	441	398	31	-	3	-	16	156	269	4.8
Turkey Creek township	3 630	2 846	344	26	83	7	140	1 110	2 380	2.5
Syracuse town	1 240	1 097	119	-	12	-	74	461	705	3.5
Van Buren township	1 439	941	247	18	25	-	68	314	1 057	4.0
Milford town	598	483	99	5	6	-	48	195	355	4.8
Washington township	1 062	468	174	33	43	-	42	297	723	7.3

Table 21. **Fuels and Equipment Characteristics: 2000**—Con.

[Data based on a sample (except Tables 65-68). For information on confidentiality protection, coverage, sampling error, and nonsampling error, see Appendix G.
For location of definitions, see "How to Use This Census Report"]

State County County Subdivision Place	Occupied housing units	House heating fuel					Vehicles available			Percent no telephone service available
		Utility gas	Electricity	Fuel oil, kerosene, etc.	Coal or coke, wood, solar energy, or other fuel	None	None	1	2 or more	
Kosciusko County—Con.										
Washington township—Con.										
Pierceton town	252	201	45	4	-	-	6	71	175	7.1
Wayne township	9 079	7 541	1 214	22	102	12	549	3 159	5 371	3.3
Warsaw city (part)	4 769	3 884	797	8	31	-	417	1 991	2 361	3.5
Winona Lake town	1 361	1 145	190	-	26	-	84	465	812	4.7
LaGrange County	11 225	4 915	987	676	1 593	14	2 562	2 362	6 301	23.9
Bloomfield township	1 937	1 172	267	39	140	8	194	679	1 064	9.2
Lagrange town (part)	1 130	866	195	21	19	8	114	527	489	7.3
Clay township	774	324	39	70	253	-	371	114	289	49.5
Lagrange town (part)	22	22	-	-	-	-	-	12	10	-
Clearspring township	1 126	319	91	150	330	-	511	157	458	45.3
Topeka town (part)	264	215	41	6	-	-	30	79	155	11.7
Eden township	897	236	62	75	222	-	472	83	342	57.7
Topeka town (part)	181	127	43	4	2	-	24	66	91	14.4
Greenfield township	515	122	37	36	25	-	14	151	350	1.2
Johnson township	1 274	650	121	63	89	-	96	323	855	8.5
Wolcottville town (part)	200	134	51	5	-	-	16	73	111	11.5
Lima township	841	581	59	44	17	6	48	198	595	1.4
Milford township	1 140	608	69	28	46	-	12	209	919	1.3
Newbury township	1 269	411	144	105	269	-	597	170	502	48.5
Shipshewana town	238	150	81	2	-	-	43	87	108	13.4
Springfield township	453	192	36	24	62	-	32	96	325	9.7
Van Buren township	999	300	62	42	140	-	215	182	602	29.2
Lake County	181 633	160 878	14 189	1 404	1 171	949	19 324	66 018	96 291	2.7
Calumet township	47 900	41 592	4 332	596	301	316	7 906	20 575	19 419	4.4
Gary city (part)	38 168	33 054	3 477	559	205	252	7 408	17 069	13 691	5.2
Griffith town (part)	6 718	5 796	672	17	70	56	342	2 318	4 058	1.0
Lake Station city (part)	-	-	-	-	-	-	-	-	-	(X)
Cedar Creek township	3 764	2 931	228	37	55	11	106	953	2 705	0.7
Lake Dalecarlia CDP	507	459	-	-	19	-	25	146	336	-
Lowell town (part)	2 076	1 880	167	-	18	11	63	625	1 388	1.2
Center township	9 681	9 110	330	51	28	38	523	2 755	6 403	1.1
Cedar Lake town (part)	1 670	1 620	41	-	-	4	93	387	1 190	2.6
Crown Point city (part)	5 769	5 397	248	11	12	34	339	1 939	3 491	0.8
Eagle Creek township	644	358	17	8	7	-	8	189	447	-
Hanover township	3 072	2 719	175	32	37	-	158	730	2 184	0.2
Cedar Lake town (part)	1 706	1 508	132	6	28	-	117	488	1 101	0.4
St. John town (part)	549	531	9	-	9	-	24	108	417	-
Hobart township	15 055	13 895	821	107	53	46	921	4 899	9 235	1.4
Gary city (part)	76	60	-	16	-	-	-	41	35	-
Hobart city (part)	8 884	8 059	678	54	15	11	451	2 857	5 576	0.4
Lake Station city (part)	5 049	4 778	121	32	38	35	353	1 591	3 105	2.7
New Chicago town	842	798	18	5	-	-	101	337	404	4.3
North township	63 551	56 953	4 832	361	510	411	7 983	25 479	30 089	3.6
East Chicago city	11 707	10 187	1 057	70	160	83	2 942	5 073	3 692	8.0
Hammond city	32 026	28 744	2 152	242	315	286	3 981	13 794	14 251	3.8
Highland town	9 636	8 602	973	7	6	16	386	3 351	5 899	0.4
Munster town	8 091	7 423	600	42	17	-	346	2 399	5 346	0.3
Whiting city	2 091	1 997	50	-	12	26	328	862	901	3.0
Ross township	14 755	12 935	1 452	87	53	94	1 057	4 738	8 960	0.8
Crown Point city (part)	1 979	1 876	95	-	-	8	67	677	1 235	0.4
Hobart city (part)	950	902	24	24	-	-	55	210	685	0.6
Merrillville town	11 763	10 094	1 333	63	53	86	917	3 845	7 001	0.9
St. John township	19 215	17 193	1 831	36	93	33	571	4 911	13 733	0.3
Dyer town	4 795	4 634	131	9	8	9	101	1 149	3 545	0.4
Griffith town (part)	5	5	-	-	-	-	-	-	5	-
St. John town (part)	2 263	2 231	17	-	9	-	36	409	1 818	0.4
Schererville town	9 659	7 936	1 639	7	53	24	374	2 945	6 340	0.4
West Creek township	1 766	1 206	95	62	20	-	67	393	1 306	0.5
Lowell town (part)	589	524	65	-	-	-	30	190	369	-
Schneider town	121	98	-	3	-	-	-	32	89	-
Winfield township	2 230	1 986	76	27	14	-	24	396	1 810	0.2
Lakes of the Four Seasons CDP (part)	1 322	1 271	44	-	-	-	-	242	1 080	-
Winfield town	705	621	8	21	6	-	24	121	560	0.7
LaPorte County	41 050	34 912	2 517	572	558	103	2 998	13 697	24 355	2.4
Cass township	633	383	23	26	14	-	20	137	476	0.5
Wanatah town (part)	274	256	8	8	2	-	13	67	194	0.4
Center township	9 640	8 810	516	51	137	42	886	3 342	5 412	2.8
La Porte city (part)	7 309	6 595	472	34	115	42	821	2 982	3 506	3.6
Clinton township	486	220	33	32	-	-	9	93	384	-
Wanatah town (part)	119	107	9	-	-	-	2	18	99	-
Coolspring township	6 033	5 471	464	-	44	28	532	2 149	3 352	2.0
Michigan City city (part)	3 170	2 734	391	-	17	28	433	1 576	1 161	2.5
Trail Creek town (part)	360	352	8	-	-	-	10	102	248	-
Dewey township	377	272	6	4	7	-	10	109	258	4.5
La Crosse town	219	212	-	2	3	-	7	76	136	4.1
Galena township	671	417	66	45	16	-	35	113	523	1.2
Hanna township	342	171	14	35	6	-	7	73	262	1.8
Hudson township	785	536	89	-	53	7	25	269	491	4.3
Johnson township	76	-	-	38	8	-	-	8	68	-
Kankakee township	1 539	1 266	84	55	20	-	40	342	1 157	0.6
La Porte city (part)	438	438	-	-	-	-	10	142	286	2.3
Lincoln township	728	578	12	35	22	-	46	202	480	-
Michigan township	10 944	10 232	569	28	23	17	991	4 456	5 497	3.4
Long Beach town	665	631	29	-	-	-	14	173	478	-
Michiana Shores town (part)	83	77	4	-	2	-	2	40	41	-
Michigan City city (part)	9 376	8 722	530	23	16	17	926	3 985	4 465	4.0
Pottawattamie Park town	122	113	2	5	-	-	14	25	83	-
Trail Creek town (part)	581	572	4	-	5	-	28	187	366	-
New Durham township	1 620	1 277	113	9	32	-	81	498	1 041	3.2
Westville town	895	796	69	-	14	-	66	326	503	3.5
Noble township	580	383	-	36	31	-	6	128	446	-
Pleasant township	1 229	1 089	54	23	-	9	120	338	771	2.4
La Porte city (part)	525	467	42	-	-	9	99	216	210	3.0

Table 21. **Fuels and Equipment Characteristics: 2000**—Con.

[Data based on a sample (except Tables 65-68). For information on confidentiality protection, coverage, sampling error, and nonsampling error, see Appendix G.
For location of definitions, see "How to Use This Census Report"]

State County County Subdivision Place	Occupied housing units	House heating fuel					Vehicles available			Percent no telephone service available
		Utility gas	Electricity	Fuel oil, kerosene, etc.	Coal or coke, wood, solar energy, or other fuel	None	None	1	2 or more	
LaPorte County—Con.										
Prairie township	81	2	4	4	4	-	2	20	59	-
Scipio township	1 612	1 242	199	36	14	-	56	399	1 157	0.4
La Porte city (part)	565	367	184	7	-	-	41	199	325	1.2
Springfield township	1 820	1 288	149	75	79	-	70	556	1 194	1.0
Michiana Shores town (part)	69	66	3	-	-	-	10	25	34	-
Union township	867	738	36	6	6	-	49	275	543	4.3
Kingsford Heights town	493	469	21	-	-	-	29	170	294	2.8
Washington township	390	296	2	7	-	-	4	93	293	1.5
Kingsbury town	83	75	2	-	-	-	2	14	67	1.2
Wills township	597	241	84	27	42	-	9	97	491	1.2
Lawrence County	18 535	7 720	5 954	366	931	26	1 248	5 287	12 000	3.5
Bono township	284	8	96	18	25	-	18	70	196	6.0
Guthrie township	609	73	82	41	87	-	58	112	439	5.1
Indian Creek township	973	37	440	34	88	-	43	158	772	1.6
Oolitic town (part)	-	-	-	-	-	-	-	-	-	(X)
Marion township	3 848	1 623	1 375	83	147	9	253	1 087	2 508	5.1
Mitchell city	1 866	1 089	719	7	15	-	196	741	929	5.4
Marshall township	1 807	563	726	38	81	-	73	327	1 407	2.0
Perry township	649	25	311	39	67	-	15	123	511	0.9
Pleasant Run township	759	5	208	8	133	-	8	169	582	5.8
Shawswick township	8 701	5 368	2 422	62	189	17	761	2 993	4 947	3.5
Bedford city	6 096	4 359	1 433	19	87	15	673	2 340	3 083	3.7
Oolitic town (part)	507	375	116	2	7	2	38	180	289	1.6
Spice Valley township	905	18	294	43	114	-	19	248	638	-
Madison County	53 052	38 986	9 952	930	421	112	3 803	18 323	30 926	2.7
Adams township	1 439	741	327	91	14	17	74	271	1 094	1.3
Anderson city (part)	7	7	-	-	-	-	-	-	7	-
Markleville town	170	130	34	6	-	-	-	32	138	-
Anderson township	25 389	21 546	3 264	189	145	59	2 523	10 661	12 205	3.4
Anderson city (part)	24 415	20 638	3 209	182	145	59	2 489	10 409	11 517	3.5
Country Club Heights town	41	39	2	-	-	-	-	4	37	-
Edgewood town	897	836	50	7	-	-	32	248	617	0.9
River Forest town	9	9	-	-	-	-	-	-	9	-
Woodlawn Heights town	27	24	3	-	-	-	2	-	25	-
Boone township	306	-	68	27	49	-	11	31	264	-
Duck Creek township	175	-	67	14	22	-	-	69	106	-
Elwood city (part)	-	-	-	-	-	-	-	-	-	(X)
Fall Creek township	4 137	3 151	661	54	8	18	210	1 037	2 890	0.6
Anderson city (part)	-	-	-	-	-	-	-	-	-	(X)
Pendleton town	1 430	1 197	198	-	-	18	168	473	789	-
Green township	1 267	583	286	70	15	6	41	248	978	3.5
Ingalls town	436	340	61	5	2	6	31	92	313	7.8
Jackson township	742	240	324	19	25	7	14	147	581	0.8
Lafayette township	2 196	1 288	612	94	10	5	127	657	1 412	1.1
Anderson city (part)	609	520	84	-	-	5	78	274	257	3.9
Frankton town (part)	158	105	50	-	-	-	10	43	105	-
Monroe township	3 977	2 478	1 062	57	66	-	164	1 255	2 558	2.8
Alexandria city	2 546	1 906	569	36	-	-	151	937	1 458	3.7
Orestes town	140	123	12	-	-	-	2	40	98	-
Pipe Creek township	5 458	4 067	990	129	15	-	448	1 725	3 285	4.0
Elwood city (part)	3 817	3 052	596	85	-	-	321	1 331	2 165	4.9
Frankton town (part)	599	487	108	2	-	-	30	177	392	1.8
Richland township	2 077	954	831	61	6	-	27	477	1 573	0.3
Anderson city (part)	160	160	-	-	-	-	-	52	108	-
Stony Creek township	1 449	857	322	73	9	-	43	456	950	1.5
Lapel town	758	614	128	-	2	-	29	256	473	1.6
Union township	3 705	2 590	968	39	12	-	73	1 078	2 554	0.9
Anderson city (part)	18	9	9	-	-	-	-	9	9	-
Chesterfield town (part)	1 296	1 061	219	4	12	-	41	543	712	0.8
Van Buren township	735	491	170	13	25	-	48	211	476	6.1
Summitville town	432	338	83	-	6	-	23	123	286	1.6
Marion County	352 164	239 028	104 732	2 448	2 069	1 046	33 997	140 700	177 467	2.7
Center township	66 176	53 581	9 835	755	1 042	411	14 108	28 740	23 328	7.1
Beech Grove city (part)	1 264	997	256	-	11	-	34	410	820	1.7
Indianapolis city (balance) (part)	64 912	52 584	9 579	755	1 031	411	14 074	28 330	22 508	7.2
Decatur township	9 024	5 320	3 505	101	-	22	479	2 668	5 877	1.6
Indianapolis city (balance) (part)	9 024	5 320	3 505	101	-	22	479	2 668	5 877	1.6
Franklin township	11 897	6 354	5 160	136	69	35	392	2 953	8 552	0.6
Beech Grove city (part)	596	305	207	10	53	21	94	326	176	1.5
Indianapolis city (balance) (part)	11 301	6 049	4 953	126	16	14	298	2 627	8 376	0.5
Lawrence township	43 651	28 057	14 902	131	71	96	2 474	16 000	25 177	1.3
Indianapolis city (balance) (part)	28 738	19 043	9 196	75	71	72	1 892	10 819	16 027	1.3
Lawrence city	14 913	9 014	5 706	56	-	24	582	5 181	9 150	1.4
Perry township	38 112	23 813	13 592	234	201	108	2 338	14 093	21 681	1.4
Beech Grove city (part)	4 006	2 719	1 128	88	37	-	339	1 762	1 905	2.0
Homecroft town	308	286	10	8	-	-	11	95	202	-
Indianapolis city (balance) (part)	33 036	20 110	12 402	131	164	103	1 970	12 004	19 062	1.3
Southport city	762	698	52	7	-	5	18	232	512	1.0
Pike township	30 539	15 026	15 154	74	40	60	1 941	12 618	15 980	1.0
Clermont town (part)	148	117	31	-	-	-	-	20	128	-
Indianapolis city (balance) (part)	30 391	14 909	15 123	74	40	60	1 941	12 598	15 852	1.0
Warren township	38 022	28 299	8 829	193	304	82	2 891	15 155	19 976	2.4
Beech Grove city (part)	-	-	-	-	-	-	-	-	-	(X)
Cumberland town (part)	926	640	263	11	-	-	86	401	439	1.1
Indianapolis city (balance) (part)	36 179	27 095	8 367	174	172	72	2 529	14 419	19 231	2.5
Warren Park town	917	564	199	8	132	10	276	335	306	2.0
Washington township	59 599	42 010	16 409	445	256	79	4 379	24 959	30 261	1.3
Crows Nest town	39	39	-	-	-	-	-	5	34	-
Indianapolis city (balance) (part)	58 202	40 730	16 327	432	250	79	4 341	24 644	29 217	1.3
Meridian Hills town	682	638	30	5	-	-	9	115	558	-
North Crows Nest town	17	14	3	-	-	-	-	-	17	-
Rocky Ripple town	328	299	21	2	6	-	22	132	174	-
Spring Hill town	53	48	-	-	-	-	-	12	41	-
Williams Creek town	155	141	10	2	-	-	-	12	143	-

Table 21. **Fuels and Equipment Characteristics: 2000**—Con.

[Data based on a sample (except Tables 65-68). For information on confidentiality protection, coverage, sampling error, and nonsampling error, see Appendix G.
For location of definitions, see "How to Use This Census Report"]

State County County Subdivision Place	Occupied housing units	House heating fuel					Vehicles available			Percent no telephone service available
		Utility gas	Electricity	Fuel oil, kerosene, etc.	Coal or coke, wood, solar energy, or other fuel	None	None	1	2 or more	
Marion County—Con.										
Washington township—Con.										
Wynnedale town	123	101	18	4	-	-	7	39	77	-
Wayne township	55 144	36 568	17 346	379	86	153	4 995	23 514	26 635	2.8
Clermont town (part)	462	411	46	-	5	-	5	177	280	1.1
Indianapolis city (balance) (part)	48 432	31 693	15 677	331	72	129	4 342	20 285	23 805	2.9
Speedway town	6 250	4 464	1 623	48	9	24	648	3 052	2 550	2.8
Marshall County	16 519	11 797	1 300	457	645	41	1 094	4 447	10 978	4.5
Bourbon township	1 073	701	83	57	53	3	60	278	735	3.6
Bourbon town	645	604	34	4	-	3	37	191	417	2.8
Center township	5 504	4 479	631	59	59	26	411	1 781	3 312	5.0
Plymouth city (part)	3 810	3 222	495	5	10	26	385	1 473	1 952	6.2
German township	2 981	2 317	152	67	225	5	303	795	1 883	8.6
Bremen town	1 698	1 537	96	19	29	5	110	589	999	2.2
Green township	377	80	24	16	24	-	23	40	314	1.6
Argos town (part)	10	6	4	-	-	-	-	2	8	-
North township	1 482	1 057	130	49	35	-	58	327	1 097	3.4
La Paz town	205	169	28	3	-	-	5	67	133	7.3
Polk township	1 023	454	47	51	69	-	43	175	805	2.4
Koontz Lake CDP (part)	55	42	-	-	-	-	-	-	55	-
Tippecanoe township	471	213	11	27	32	-	40	137	294	-
Union township	1 251	973	50	44	52	-	66	408	777	2.0
Culver town	659	625	12	11	2	-	50	291	318	3.0
Walnut township	982	673	68	55	25	-	46	286	650	5.1
Argos town (part)	603	541	44	6	4	-	41	236	326	8.3
West township	1 375	850	104	32	71	7	44	220	1 111	1.5
Plymouth city (part)	-	-	-	-	-	-	-	-	-	(X)
Martin County	4 183	1 494	1 023	267	367	-	275	1 220	2 688	5.8
Center township	705	178	171	63	85	-	39	193	473	6.4
Shoals town (part)	240	165	48	14	2	-	28	96	116	7.5
Halbert township	722	138	143	83	80	-	68	246	408	7.6
Shoals town (part)	146	91	36	8	3	-	28	75	43	17.1
Lost River township	168	-	33	28	49	-	16	-	152	7.7
Mitcheltree township	252	9	96	8	80	-	32	84	136	11.9
Perry township	2 040	1 169	492	53	39	-	120	652	1 268	4.3
Crane town	87	77	2	-	2	-	8	27	52	6.9
Loogootee city	1 235	865	330	6	4	-	104	492	639	4.9
Rutherford township	296	-	88	32	34	-	-	45	251	4.7
Miami County	13 716	8 766	2 205	670	343	9	801	4 041	8 874	4.1
Allen township	268	152	8	26	27	-	-	60	208	1.5
Macy town	81	73	-	-	-	-	-	35	46	-
Butler township	329	19	114	32	40	-	7	52	270	-
Clay township	363	15	104	57	28	-	15	84	264	4.1
Deer Creek township	636	375	140	8	9	-	17	159	460	1.6
Grissom AFB CDP (part)	-	-	-	-	-	-	-	-	-	(X)
Erie township	202	43	57	9	13	-	9	42	151	4.5
Harrison township	278	-	68	50	7	-	6	24	248	2.2
Jackson township	768	272	259	93	23	2	39	253	476	3.1
Amboy town	144	2	55	8	13	2	10	36	98	-
Converse town (part)	373	237	112	11	10	-	20	148	205	2.9
Jefferson township	1 055	595	176	101	36	-	60	193	802	1.9
Denver town	200	168	7	13	8	-	7	55	138	1.0
Mexico CDP	443	315	69	9	9	-	39	76	328	1.8
Perry township	307	34	43	62	17	7	17	54	236	3.6
Peru township	5 173	4 513	446	6	55	-	436	1 913	2 824	6.1
Peru city (part)	4 433	3 949	334	6	38	-	420	1 760	2 253	6.4
Pipe Creek township	2 093	1 613	346	26	29	-	89	549	1 455	3.6
Bunker Hill town	400	329	59	-	3	-	19	131	250	4.3
Grissom AFB CDP (part)	576	462	97	-	9	-	-	153	423	3.1
Richland township	431	75	64	103	36	-	-	45	386	6.7
Union township	289	-	54	75	14	-	22	36	231	-
Washington township	1 524	1 060	326	22	9	-	84	577	863	2.5
Peru city (part)	952	724	213	6	-	-	67	458	427	4.0
Monroe County	46 898	25 193	16 196	528	875	115	3 763	17 385	25 750	1.4
Bean Blossom township	997	224	350	41	60	-	16	197	784	0.7
Stinesville town	70	46	10	6	5	-	-	18	52	-
Benton township	1 285	471	313	41	83	-	15	233	1 037	1.4
Bloomington township	13 648	7 145	5 725	79	161	89	1 702	5 988	5 958	1.8
Bloomington city (part)	11 483	5 847	5 246	38	125	62	1 631	5 349	4 503	2.1
Clear Creek township	1 727	587	582	60	54	-	84	453	1 190	2.4
Indian Creek township	582	8	116	28	62	-	9	130	443	-
Perry township	17 850	11 378	5 851	81	158	16	1 407	7 090	9 353	1.2
Bloomington city (part)	13 718	8 760	4 697	26	84	16	1 160	5 818	6 740	1.0
Polk township	143	7	40	9	-	-	-	63	80	-
Richland township	4 772	2 433	1 626	93	102	-	235	1 462	3 075	1.8
Bloomington city (part)	34	34	-	-	-	-	10	18	6	-
Ellettsville town	1 971	1 119	750	-	22	-	154	671	1 146	2.7
Salt Creek township	577	56	207	15	83	-	9	117	451	-
Van Buren township	4 607	2 741	1 186	50	70	-	271	1 494	2 842	1.1
Bloomington city (part)	1 182	959	214	-	-	-	102	630	450	2.3
Washington township	710	143	200	31	42	10	15	158	537	1.1
Montgomery County	14 595	6 780	2 725	1 224	230	12	1 011	4 473	9 111	2.5
Brown township	664	6	129	121	38	-	28	168	468	2.9
New Market town (part)	46	-	4	10	2	-	-	15	31	-
Waveland town	171	2	22	30	2	-	10	47	114	1.8
Clark township	700	366	101	58	31	-	56	161	483	0.3
Ladoga town	372	310	32	24	5	-	13	103	256	0.5
Coal Creek township	601	12	117	97	10	-	34	131	436	1.3
New Richmond town	128	1	10	29	2	-	2	34	92	-
Wingate town	129	-	38	27	2	-	5	47	77	6.2
Franklin township	730	2	93	190	13	8	19	195	516	1.0
Darlington town	344	2	49	114	5	2	15	130	199	0.9
Madison township	505	299	93	34	4	-	22	138	345	1.4

Table 21. **Fuels and Equipment Characteristics: 2000**—Con.

[Data based on a sample (except Tables 65-68). For information on confidentiality protection, coverage, sampling error, and nonsampling error, see Appendix G.
For location of definitions, see "How to Use This Census Report"]

State County County Subdivision Place	Occupied housing units	House heating fuel					Vehicles available			Percent no telephone service available
		Utility gas	Electricity	Fuel oil, kerosene, etc.	Coal or coke, wood, solar energy, or other fuel	None	None	1	2 or more	
Montgomery County—Con.										
Madison township—Con.										
Linden town	309	248	50	2	4	-	22	113	174	1.3
Ripley township	412	9	61	63	26	-	23	114	275	4.9
Alamo town	39	-	-	-	6	-	8	11	20	12.8
Scott township	299	12	57	46	-	-	21	55	223	-
New Market town (part)	68	4	8	9	-	-	6	19	43	-
Sugar Creek township	168	-	13	51	5	-	-	14	154	-
Union township	9 334	5 715	1 902	419	94	4	763	3 228	5 343	2.8
Crawfordsville city	6 128	4 706	1 234	58	37	-	689	2 557	2 882	3.2
New Market town (part)	126	3	31	29	-	-	2	32	92	-
Walnut township	544	5	107	99	3	-	21	116	407	7.5
New Ross town	123	5	14	17	3	-	2	24	97	5.7
Wayne township	638	354	52	46	6	-	24	153	461	0.9
Waynetown town	372	335	31	6	-	-	9	115	248	1.6
Morgan County	24 437	10 616	6 573	1 359	671	28	885	5 740	17 812	2.6
Adams township	449	-	107	81	41	-	5	81	363	4.2
Ashland township	531	24	121	82	51	-	10	85	436	-
Baker township	217	-	39	8	39	-	-	60	157	7.4
Brown township	5 032	3 283	1 289	141	69	12	148	1 574	3 310	1.7
Mooresville town	3 490	2 565	813	79	27	-	126	1 144	2 220	2.5
Clay township	1 499	608	413	81	57	-	45	306	1 148	5.4
Bethany town	21	13	5	-	3	-	-	9	12	23.8
Brooklyn town	569	453	104	2	6	-	24	154	391	5.4
Green township	1 028	333	247	9	62	-	22	104	902	-
Gregg township	1 029	20	218	135	45	-	16	128	885	0.5
Harrison township	581	363	143	11	-	-	-	114	467	-
Jackson township	1 143	320	224	95	48	13	15	199	929	5.3
Morgantown town	366	260	83	3	8	-	15	135	216	4.4
Jefferson township	1 193	45	360	142	57	-	10	220	963	2.1
Madison township	2 564	736	837	150	38	-	33	414	2 117	1.7
Monroe township	1 681	264	718	192	65	-	53	202	1 426	1.2
Monrovia town	235	8	114	48	2	-	5	54	176	3.8
Ray township	629	3	144	95	46	3	33	175	421	4.8
Paragon town	234	3	70	37	17	2	12	78	144	6.4
Washington township	6 861	4 617	1 713	137	53	-	495	2 078	4 288	3.6
Martinsville city	4 648	3 297	1 161	67	5	-	463	1 574	2 611	5.0
Newton County	5 340	3 151	383	120	77	6	214	1 532	3 594	2.3
Beaver township	673	451	43	34	9	-	21	239	413	3.6
Morocco town	468	420	28	6	4	-	19	180	269	4.3
Colfax township	65	-	-	5	7	-	-	6	59	-
Grant township	509	446	9	-	8	2	19	193	297	1.8
Goodland town	441	415	7	-	8	2	19	187	235	2.0
Iroquois township	512	392	38	7	5	-	34	138	340	2.5
Brook town	390	351	26	-	-	-	27	113	250	3.3
Jackson township	168	69	18	12	10	-	-	38	130	-
Mount Ayr town	50	45	-	-	5	-	-	22	28	-
Jefferson township	906	722	74	12	2	4	40	344	522	4.1
Kentland town	736	661	59	2	2	4	31	314	391	5.0
Lake township	848	400	65	28	19	-	23	285	540	2.1
Lake Village CDP	283	207	19	-	-	-	-	101	182	-
Lincoln township	1 453	655	115	7	12	-	77	247	1 129	1.4
Roselawn CDP (part)	793	496	69	7	6	-	8	85	700	-
McClellan township	79	-	14	-	-	-	-	22	57	-
Washington township	127	16	7	15	5	-	-	20	107	-
Noble County	16 696	7 427	3 377	507	657	35	938	4 719	11 039	6.1
Albion township	861	677	150	8	9	5	31	349	481	4.6
Albion town (part)	845	668	147	8	9	5	31	349	465	4.7
Allen township	2 631	1 570	615	38	86	4	143	894	1 594	3.2
Avilla town	780	608	168	-	-	-	36	306	438	3.7
Kendallville city (part)	1 008	682	302	8	7	-	70	415	523	3.5
Elkhart township	555	16	53	66	74	-	91	66	398	16.8
Green township	524	-	86	11	23	-	-	58	466	-
Jefferson township	550	93	52	37	61	-	28	102	420	4.9
Albion town (part)	-	-	-	-	-	-	-	-	-	(X)
Noble township	1 171	30	217	43	56	-	34	280	857	3.5
Orange township	1 444	783	129	46	41	2	57	319	1 068	3.8
Rome City town	644	527	38	8	3	2	38	151	455	3.6
Wolcottville town (part)	150	113	14	-	-	-	7	47	96	13.3
Perry township	2 060	1 198	522	52	76	11	181	593	1 286	11.9
Ligonier city	1 443	957	427	9	16	-	121	458	864	9.1
Sparta township	1 000	387	145	24	31	8	31	295	674	14.2
Cromwell town	182	134	40	-	6	-	9	72	101	13.2
Swan township	834	132	206	62	57	-	10	130	694	1.0
Washington township	471	-	60	36	19	-	19	91	361	3.8
Wayne township	4 044	2 515	1 062	74	99	5	307	1 480	2 257	6.1
Kendallville city (part)	2 815	2 117	626	30	24	-	289	1 197	1 329	6.3
York township	551	26	80	10	25	-	6	62	483	2.7
Ohio County	2 201	640	712	281	100	-	163	531	1 507	2.4
Cass township	279	8	87	32	14	-	6	13	260	2.2
Pike township	122	-	52	15	22	-	25	-	97	-
Randolph township	1 606	626	528	178	45	-	110	485	1 011	2.9
Rising Sun city	1 028	598	319	87	12	-	107	396	525	4.0
Union township	194	6	45	56	19	-	22	33	139	-
Orange County	7 621	2 810	2 020	356	712	7	543	2 279	4 799	5.9
French Lick township	1 905	746	587	77	179	7	201	575	1 129	6.5
French Lick town	856	486	258	39	55	-	162	295	399	6.8
West Baden Springs town	273	156	79	4	9	-	24	83	166	6.2
Greenfield township	237	-	68	-	51	-	6	77	154	8.0
Jackson township	273	-	45	20	58	-	6	89	178	-
Northeast township	220	25	54	12	21	-	8	59	153	3.6
Northwest township	162	8	35	14	27	-	7	39	116	-
Orangeville township	198	6	51	17	45	-	11	34	153	4.5

Table 21. **Fuels and Equipment Characteristics: 2000**—Con.

[Data based on a sample (except Tables 65-68). For information on confidentiality protection, coverage, sampling error, and nonsampling error, see Appendix G.
For location of definitions, see "How to Use This Census Report"]

State County County Subdivision Place	Occupied housing units	House heating fuel					Vehicles available			Percent no telephone service available
		Utility gas	Electricity	Fuel oil, kerosene, etc.	Coal or coke, wood, solar energy, or other fuel	None	None	1	2 or more	
Orange County—Con.										
Orleans township	1 384	631	456	44	83	-	88	442	854	3.9
Orleans town	952	527	349	28	28	-	67	349	536	2.7
Paoli township	2 350	1 363	461	83	78	-	167	797	1 386	6.9
Paoli town	1 544	1 203	257	34	23	-	125	609	810	8.9
Southeast township	583	31	196	50	123	-	13	110	460	5.3
Stampers Creek township	309	-	67	39	47	-	36	57	216	12.9
Owen County	8 282	1 911	2 037	431	850	12	397	2 142	5 743	4.2
Clay township	952	85	202	31	176	6	25	206	721	2.6
Franklin township	461	105	78	13	68	6	10	79	372	6.1
Harrison township	184	26	67	7	11	-	11	46	127	10.9
Jackson township	715	52	222	41	57	-	73	173	469	9.7
Jefferson township	406	6	59	65	48	-	39	95	272	3.9
Jennings township	340	-	89	26	42	-	13	81	246	3.5
Lafayette township	500	12	132	6	115	-	30	108	362	3.6
Marion township	375	25	45	42	60	-	28	94	253	3.2
Montgomery township	434	33	103	20	43	-	-	86	348	1.6
Morgan township	427	13	64	17	65	-	6	99	322	3.3
Taylor township	362	13	84	60	38	-	-	87	275	3.9
Washington township	2 503	1 290	740	61	90	-	134	792	1 577	2.4
Spencer town	1 090	708	326	24	13	-	107	480	503	3.3
Wayne township	623	251	152	42	37	-	28	196	399	9.0
Gosport town	272	148	79	33	6	-	21	110	141	7.0
Parke County	6 415	2 456	1 341	230	386	-	357	1 754	4 304	3.9
Adams township	1 880	1 097	378	23	63	-	169	613	1 098	3.2
Rockville town	1 304	1 002	243	-	26	-	154	518	632	3.7
Florida township	996	432	275	61	52	-	27	239	730	2.6
Rosedale town	304	225	61	7	6	-	19	103	182	3.3
Greene township	169	-	15	5	34	-	9	40	120	2.4
Howard township	104	-	32	6	16	-	8	30	66	13.5
Jackson township	284	24	94	13	15	-	-	69	215	6.3
Liberty township	269	-	26	7	34	-	-	80	189	1.5
Penn township	321	178	47	9	31	-	11	90	220	4.0
Bloomingdale town	128	98	14	3	5	-	2	45	81	-
Raccoon township	291	5	74	31	41	-	-	72	219	3.4
Reserve township	597	457	61	4	20	-	42	172	383	2.3
Montezuma town (part)	470	432	21	2	6	-	36	142	292	3.0
Sugar Creek township	164	-	22	11	21	-	-	40	124	6.1
Union township	633	14	188	37	19	-	36	143	454	5.5
Wabash township	325	132	61	10	14	-	19	89	217	3.7
Mecca town	130	75	23	5	8	-	12	50	68	5.4
Montezuma town (part)	10	10	-	-	-	-	-	3	7	-
Washington township	382	117	68	13	26	-	36	77	269	7.1
Marshall town	138	107	14	-	-	-	10	31	97	1.4
Perry County	7 270	4 237	1 008	59	667	5	577	1 998	4 695	3.7
Anderson township	552	84	109	13	101	-	23	98	431	0.5
Clark township	468	11	35	8	123	3	12	90	366	1.7
Leopold township	279	-	98	-	39	-	4	48	227	-
Oil township	395	5	77	12	82	-	21	72	302	4.1
Tobin township	263	6	45	-	128	-	5	39	219	6.8
Troy township	5 118	4 123	603	26	156	2	508	1 604	3 006	4.4
Cannelton city	504	425	65	5	4	2	82	182	240	12.7
Tell City city	3 418	2 946	368	6	65	-	381	1 190	1 847	3.4
Troy town	176	161	8	-	2	-	12	67	97	9.7
Union township	195	8	41	-	38	-	4	47	144	-
Pike County	5 119	1 992	1 308	285	303	5	213	1 386	3 520	5.6
Clay township	142	-	28	28	6	-	-	80	62	5.6
Jefferson township	702	200	137	49	42	-	14	221	467	2.7
Lockhart township	282	-	65	24	38	-	7	87	188	5.0
Logan township	114	-	45	-	19	-	-	36	78	6.1
Madison township	151	8	27	14	7	-	-	32	119	4.6
Marion township	295	5	64	31	43	-	-	52	243	8.8
Monroe township	277	91	78	26	2	-	16	80	181	5.4
Spurgeon town	92	53	21	16	2	-	4	31	57	4.3
Patoka township	1 270	511	416	61	67	-	40	330	900	5.0
Winslow town	367	263	71	16	-	-	25	134	208	7.6
Washington township	1 886	1 177	448	52	79	5	136	468	1 282	6.8
Petersburg city	1 088	818	228	20	13	5	106	367	615	9.4
Porter County	54 649	48 953	4 032	275	274	25	2 224	15 626	36 799	1.0
Boone township	2 186	1 857	211	7	23	-	91	634	1 461	0.7
Hebron town	1 412	1 182	211	7	12	-	85	518	809	1.1
Center township	14 703	12 914	1 516	56	103	9	949	4 906	8 848	1.2
Valparaiso city (part)	10 867	9 244	1 402	39	94	9	893	4 179	5 795	1.7
Jackson township	1 571	1 446	15	20	26	-	-	258	1 313	0.4
Chesterton town (part)	-	-	-	-	-	-	-	-	-	(X)
Liberty township	2 504	2 334	81	-	8	8	81	585	1 838	0.9
Chesterton town (part)	193	191	-	-	-	-	-	25	168	-
Morgan township	893	704	38	7	-	-	15	79	799	1.8
Pine township	1 157	1 029	43	-	7	-	42	368	747	1.6
Beverly Shores town	339	318	16	-	5	-	11	125	203	2.1
Town of Pines town	330	324	2	-	2	-	13	108	209	3.3
Pleasant township	1 361	1 053	75	33	18	-	26	314	1 021	0.6
Kouts town	686	626	41	2	2	-	19	214	453	1.2
Portage township	16 290	14 615	1 442	51	45	8	690	4 990	10 610	1.0
Chesterton town (part)	-	-	-	-	-	-	-	-	-	(X)
Ogden Dunes town	562	537	6	19	-	-	2	142	418	-
Portage city (part)	12 393	10 936	1 322	16	18	8	533	4 079	7 781	1.2
South Haven CDP	1 931	1 805	97	-	19	-	97	505	1 329	0.4
Porter township	2 951	2 704	84	11	21	-	19	499	2 433	-
Lakes of the Four Seasons CDP (part)	1 195	1 166	29	-	-	-	13	198	984	-
Union township	2 782	2 673	65	38	-	-	43	477	2 262	1.5
Washington township	1 223	1 135	32	8	11	-	38	225	960	0.7
Valparaiso city (part)	47	47	-	-	-	-	8	30	9	-

Table 21. **Fuels and Equipment Characteristics: 2000**—Con.

[Data based on a sample (except Tables 65-68). For information on confidentiality protection, coverage, sampling error, and nonsampling error, see Appendix G.
For location of definitions, see "How to Use This Census Report"]

State County County Subdivision Place	Occupied housing units	House heating fuel					Vehicles available			Percent no telephone service available
		Utility gas	Electricity	Fuel oil, kerosene, etc.	Coal or coke, wood, solar energy, or other fuel	None	None	1	2 or more	
Porter County—Con.										
Westchester township	7 028	6 489	430	44	12	-	230	2 291	4 507	1.3
Burns Harbor town	310	294	-	6	2	-	4	83	223	5.5
Chesterton town (part)	3 817	3 510	280	-	-	-	136	1 232	2 449	1.2
Dune Acres town	104	98	6	-	-	-	-	37	67	-
Portage city (part)	313	298	15	-	-	-	17	187	109	0.6
Porter town	1 873	1 695	129	29	10	-	65	672	1 136	1.4
Posey County	10 205	5 919	2 988	185	98	-	522	2 480	7 203	2.0
Bethel township	141	68	8	6	8	-	8	46	87	3.5
Griffin town	66	44	5	-	8	-	3	32	31	7.6
Black township	4 061	2 524	1 207	58	6	-	330	1 086	2 645	2.5
Mount Vernon city	3 043	2 040	886	12	-	-	314	917	1 812	2.4
Center township	478	298	113	8	18	-	-	111	367	2.3
Harmony township	599	337	93	11	5	-	39	188	372	0.7
New Harmony town	373	333	35	-	-	-	35	153	185	1.1
Lynn township	352	34	197	14	-	-	2	57	293	-
Marrs township	1 762	989	627	26	17	-	35	345	1 382	0.8
Point township	171	18	45	-	18	-	-	53	118	-
Robb township	779	426	209	33	2	-	40	231	508	2.8
Poseyville town	458	335	100	14	-	-	25	178	255	2.2
Robinson township	1 374	880	410	12	4	-	26	229	1 119	0.8
Smith township	488	345	79	17	20	-	42	134	312	7.8
Cynthiana town	263	205	44	4	5	-	33	72	158	4.9
Pulaski County	5 170	2 353	375	187	222	2	185	1 505	3 480	4.2
Beaver township	177	11	30	9	13	-	-	43	134	6.2
Cass township	338	14	29	41	21	-	7	88	243	11.5
Franklin township	281	65	-	15	21	-	6	68	207	6.4
Harrison township	232	12	8	7	14	-	6	46	180	-
Indian Creek township	281	-	18	-	10	-	7	91	183	1.8
Jefferson township	178	34	17	9	30	-	4	44	130	-
Monroe township	1 617	1 196	175	16	42	-	103	474	1 040	3.1
Winamac town	999	844	131	3	4	-	98	363	538	3.6
Rich Grove township	302	107	-	6	13	-	8	97	197	5.3
Salem township	561	420	17	20	8	2	18	188	355	2.3
Francesville town	354	336	14	2	2	-	16	129	209	3.7
Tippecanoe township	435	78	36	47	28	-	12	128	295	9.0
Monterey town	91	65	4	9	2	-	6	26	59	1.1
Van Buren township	374	159	33	11	-	-	-	85	289	1.3
Star City CDP	130	114	-	-	-	-	-	30	100	-
White Post township	394	257	12	6	22	-	14	153	227	5.6
Medaryville town	227	222	2	-	2	-	10	97	120	6.2
Putnam County	12 374	3 942	3 647	949	432	17	476	3 545	8 353	2.6
Clinton township	587	28	124	69	35	-	18	149	420	3.1
Cloverdale township	1 502	373	689	58	56	8	43	451	1 008	1.6
Cloverdale town (part)	899	324	436	22	23	8	43	364	492	2.3
Floyd township	1 167	-	486	36	32	-	10	154	1 003	1.9
Franklin township	672	371	104	57	15	-	34	167	471	2.1
Roachdale town (part)	365	326	29	-	2	-	23	122	220	3.8
Greencastle township	4 253	2 660	1 074	88	80	-	279	1 642	2 332	2.5
Greencastle city	3 288	2 377	782	7	43	-	273	1 497	1 518	2.7
Jackson township	321	25	66	26	9	-	13	49	259	-
Roachdale town (part)	26	-	26	-	-	-	13	13	-	-
Jefferson township	425	11	73	107	47	-	9	108	308	4.9
Madison township	402	27	150	67	8	-	-	95	307	3.7
Marion township	759	23	233	116	57	-	11	234	514	5.0
Fillmore town	184	23	48	41	2	-	2	59	123	8.2
Monroe township	566	280	75	48	2	-	20	117	429	0.7
Bainbridge town	297	268	18	2	2	-	8	63	226	0.7
Russell township	311	15	46	53	13	-	10	87	214	2.9
Russellville town	141	4	38	16	4	-	10	38	93	6.4
Warren township	492	107	221	42	-	-	-	86	406	2.8
Cloverdale town (part)	-	-	-	-	-	-	-	-	-	(X)
Washington township	917	22	306	182	78	9	29	206	682	4.3
Randolph County	10 937	4 985	2 818	600	492	27	671	3 103	7 163	4.5
Franklin township	530	254	109	22	40	-	36	104	390	4.9
Ridgeville town	330	243	44	13	15	-	26	89	215	6.4
Green township	395	6	188	17	18	4	19	80	296	3.3
Albany town (part)	79	-	74	-	-	-	4	11	64	-
Greensfork township	446	34	64	80	37	-	9	102	335	4.5
Jackson township	229	11	40	23	22	6	-	44	185	1.3
Monroe township	1 495	767	488	33	33	-	57	399	1 039	2.4
Farmland town	568	312	231	4	4	-	30	173	365	4.9
Parker City town	561	390	151	2	4	-	27	172	362	0.4
Stoney Creek township	411	46	148	37	17	4	14	92	305	1.9
Union township	876	157	163	155	93	2	17	235	624	4.9
Losantville town	114	4	30	23	2	-	4	44	66	5.3
Modoc town	82	47	19	2	4	2	9	16	57	6.1
Ward township	479	203	87	33	54	-	32	89	358	3.1
Saratoga town	116	72	36	4	-	-	9	42	65	6.9
Washington township	921	427	175	92	34	-	49	255	617	2.6
Lynn town	466	366	73	12	5	-	32	151	283	3.6
Wayne township	2 001	1 281	496	16	57	-	205	720	1 076	9.4
Union City city	1 573	1 167	362	6	28	-	198	642	733	11.2
White River township	3 154	1 799	860	92	87	11	233	983	1 938	3.8
Winchester city	2 165	1 603	516	13	13	7	233	820	1 112	4.7
Ripley County	9 842	3 471	2 714	718	743	29	586	2 550	6 706	3.0
Adams township	1 512	705	370	65	89	-	87	337	1 088	0.8
Batesville city (part)	360	298	48	7	-	-	16	74	270	-
Sunman town	308	206	89	8	2	-	30	96	182	3.9
Brown township	586	5	171	95	80	5	19	150	417	3.8
Center township	1 031	441	306	44	65	6	80	284	667	4.9
Osgood town	674	395	225	17	13	2	73	245	356	4.5
Delaware township	468	16	99	45	87	-	46	110	312	7.3

Table 21. **Fuels and Equipment Characteristics: 2000**—Con.

[Data based on a sample (except Tables 65-68). For information on confidentiality protection, coverage, sampling error, and nonsampling error, see Appendix G.
For location of definitions, see "How to Use This Census Report"]

State County County Subdivision Place	Occupied housing units	House heating fuel					Vehicles available			Percent no telephone service available
		Utility gas	Electricity	Fuel oil, kerosene, etc.	Coal or coke, wood, solar energy, or other fuel	None	None	1	2 or more	
Ripley County—Con.										
Franklin township	1 257	423	363	106	81	6	93	279	885	4.1
Milan town (part)	489	276	186	15	-	-	27	192	270	4.1
Jackson township	359	102	81	9	68	-	4	78	277	2.2
Napoleon town	92	64	15	7	2	-	2	28	62	-
Johnson township	1 325	471	462	121	71	7	73	377	875	2.0
Versailles town	740	385	308	32	6	2	50	256	434	3.1
Laughery township	1 761	989	439	81	88	5	131	623	1 007	3.4
Batesville city (part)	1 447	978	384	57	21	-	124	558	765	3.7
Otter Creek township	463	-	137	56	56	-	11	106	346	4.1
Holton town	147	-	57	21	6	-	7	41	99	6.1
Shelby township	303	-	95	54	19	-	12	65	226	1.7
Washington township	777	319	191	42	39	-	30	141	606	0.6
Milan town (part)	208	157	30	19	2	-	7	66	135	1.4
Rush County	6 923	2 880	1 287	553	239	35	438	2 037	4 448	4.3
Anderson township	453	52	88	56	42	-	27	139	287	7.7
Center township	255	82	21	32	32	15	15	87	153	4.7
Jackson township	153	30	33	8	-	8	8	27	118	5.9
Rushville city (part)	-	-	-	-	-	-	-	-	-	(X)
Noble township	276	-	79	27	7	7	7	38	231	4.7
Orange township	320	36	34	61	16	-	45	59	216	5.0
Posey township	396	7	110	65	7	-	21	73	302	1.3
Richland township	142	-	7	13	-	-	-	12	130	-
Ripley township	811	283	122	90	54	-	32	156	623	1.5
Carthage town	370	253	68	41	4	-	32	101	237	3.2
Rushville township	3 257	2 333	602	58	53	5	262	1 270	1 725	4.7
Rushville city (part)	2 383	1 859	441	31	23	5	238	1 025	1 120	5.5
Union township	340	16	72	85	9	-	7	68	265	6.5
Glenwood town (part)	87	1	13	15	-	-	-	29	58	1.1
Walker township	354	5	92	52	19	-	7	63	284	6.2
Washington township	166	36	27	6	-	-	7	45	114	-
St. Joseph County	100 743	87 047	10 236	1 094	726	186	8 400	36 154	56 189	2.1
Centre township	5 671	5 171	396	10	31	24	353	1 573	3 745	0.6
Gulivoire Park CDP	1 225	1 139	68	10	8	-	16	349	860	0.7
South Bend city (part)	2 876	2 589	271	-	-	16	293	920	1 663	0.7
Clay township	12 775	10 238	2 374	69	35	10	630	4 391	7 754	1.0
Georgetown CDP	2 099	1 258	821	-	10	10	41	917	1 141	0.7
Granger CDP (part)	3 609	3 342	235	19	13	-	46	555	3 008	0.2
Indian Village town	57	55	2	-	-	-	2	9	46	-
Mishawaka city (part)	1 684	971	706	-	7	-	172	1 019	493	1.5
Roseland town	316	274	26	9	5	-	26	143	147	2.2
South Bend city (part)	1 108	747	351	-	-	-	93	526	489	2.5
German township	3 736	3 454	221	54	-	-	196	1 446	2 094	0.6
South Bend city (part)	2 088	1 945	122	14	-	-	87	1 103	898	-
Greene township	1 147	930	83	33	51	-	9	230	908	1.1
Harris township	6 773	6 228	439	61	26	-	72	1 365	5 336	0.1
Granger CDP (part)	5 582	5 291	185	61	26	-	63	584	4 935	-
Mishawaka city (part)	1 191	937	254	-	-	-	9	781	401	0.8
Liberty township	1 162	806	107	49	28	-	63	268	831	1.7
North Liberty town	562	509	42	7	2	-	52	171	339	1.8
Lincoln township	1 093	924	18	25	16	-	73	308	712	3.5
Walkerton town	815	776	18	13	-	-	73	262	480	4.7
Madison township	657	218	39	152	40	-	37	121	499	3.8
Olive township	1 424	1 101	118	19	31	-	101	376	947	0.7
New Carlisle town	600	550	45	-	3	-	33	218	349	1.7
Penn township	26 017	23 198	2 422	94	79	28	1 974	9 568	14 475	1.8
Mishawaka city (part)	17 435	15 612	1 613	59	27	28	1 617	7 348	8 470	2.4
Osceola town	691	652	33	5	1	-	16	194	481	1.7
South Bend city (part)	1 434	1 195	218	-	12	-	194	854	386	0.6
Portage township	36 584	31 939	3 656	381	252	124	4 822	15 573	16 189	3.5
South Bend city (part)	35 295	30 772	3 595	345	227	124	4 740	15 158	15 397	3.6
Union township	1 240	718	188	88	67	-	40	330	870	3.0
Lakeville town	275	192	81	2	-	-	24	125	126	10.5
Warren township	2 464	2 122	175	59	70	-	30	605	1 829	0.9
Scott County	8 832	2 898	3 609	368	500	33	496	2 493	5 843	4.8
Finley township	494	52	164	21	40	-	-	85	409	1.2
Jennings township	2 567	969	1 107	68	96	12	162	752	1 653	6.2
Austin town	1 768	944	718	34	20	-	138	609	1 021	6.8
Johnson township	812	20	363	55	116	-	52	181	579	5.9
Lexington township	1 231	7	583	150	132	7	63	214	954	4.3
Vienna township	3 728	1 850	1 392	74	116	14	219	1 261	2 248	4.2
Scottsburg city	2 571	1 550	934	48	6	7	201	1 042	1 328	4.6
Shelby County	16 561	7 580	3 759	1 170	371	46	701	5 015	10 845	3.7
Addison township	8 068	5 789	1 834	164	47	21	497	3 283	4 288	6.3
Shelbyville city (part)	7 194	5 334	1 552	133	40	21	484	3 035	3 675	6.9
Brandywine township	762	37	200	219	29	-	20	175	567	0.9
Fairland CDP	458	-	146	158	7	-	14	125	319	-
Shelbyville city (part)	6	6	-	-	-	-	-	-	6	-
Hanover township	852	581	108	40	10	-	21	238	593	3.2
Morristown town	425	346	61	8	-	-	14	167	244	4.9
Hendricks township	473	78	58	71	19	8	-	136	337	-
Jackson township	526	114	88	24	26	4	10	51	465	-
Edinburgh town (part)	18	11	7	-	-	-	-	-	18	-
Liberty township	642	197	91	39	44	-	34	149	459	3.0
Marion township	603	126	211	35	-	-	38	109	456	-
Shelbyville city (part)	20	15	5	-	-	-	-	5	15	-
Moral township	1 633	43	574	270	13	13	41	348	1 244	0.5
Noble township	536	106	89	28	37	-	14	93	429	1.1
St. Paul town (part)	172	85	67	6	2	-	6	43	123	3.5
Shelby township	698	282	154	8	10	-	26	117	555	-
Shelbyville city (part)	-	-	-	-	-	-	-	-	-	(X)
Sugar Creek township	387	14	96	98	56	-	-	54	333	-

Table 21. **Fuels and Equipment Characteristics: 2000**—Con.

[Data based on a sample (except Tables 65-68). For information on confidentiality protection, coverage, sampling error, and nonsampling error, see Appendix G.
For location of definitions, see "How to Use This Census Report"]

State County County Subdivision Place	Occupied housing units	House heating fuel					Vehicles available			Percent no telephone service available
		Utility gas	Electricity	Fuel oil, kerosene, etc.	Coal or coke, wood, solar energy, or other fuel	None	None	1	2 or more	
Shelby County—Con.										
Union township	322	16	54	18	34	-	-	50	272	-
Van Buren township	556	188	117	85	17	-	-	117	439	6.5
Washington township	503	9	85	71	29	-	-	95	408	-
Spencer County	7 569	4 014	1 699	69	320	12	329	1 736	5 504	3.1
Carter township	1 123	717	283	2	36	-	56	294	773	3.8
Dale town	586	442	129	-	4	-	40	193	353	3.1
Santa Claus town (part)	50	42	8	-	-	-	-	10	40	4.0
Clay township	901	569	164	12	41	-	18	133	750	2.8
Santa Claus town (part)	677	548	116	-	5	-	8	91	578	0.7
Grass township	534	234	101	5	16	3	20	109	405	3.7
Chrisney town	217	171	27	-	16	3	20	75	122	9.2
Hammond township	616	222	205	6	29	-	24	144	448	2.8
Grandview town	267	174	83	-	4	-	11	71	185	3.0
Harrison township	693	248	134	21	106	-	22	185	486	1.6
Santa Claus town (part)	7	-	-	-	-	-	-	-	7	-
Huff township	387	68	82	7	26	-	16	47	324	3.9
Jackson township	311	88	63	2	21	-	18	79	214	0.6
Gentryville town	92	64	24	2	2	-	2	21	69	2.2
Luce township	1 032	649	255	-	6	-	53	219	760	3.7
Ohio township	1 972	1 219	412	14	39	9	102	526	1 344	3.0
Rockport city	875	707	147	-	8	9	93	282	500	6.1
Starke County	8 740	6 024	355	162	295	-	484	2 740	5 516	3.7
California township	821	504	23	29	34	-	7	234	580	5.4
Bass Lake CDP (part)	246	191	8	-	7	-	7	90	149	5.7
Center township	2 334	1 981	125	15	54	-	211	858	1 265	2.3
Knox city	1 483	1 326	98	-	15	-	182	623	678	3.2
Davis township	456	242	43	16	25	-	12	139	305	4.4
Hamlet town (part)	245	214	25	-	-	-	12	92	141	4.5
Jackson township	158	74	-	10	-	-	-	48	110	-
North Bend township	533	266	-	27	24	-	57	151	325	6.9
Bass Lake CDP (part)	226	201	-	-	-	-	29	44	153	4.0
Oregon township	1 184	927	33	7	30	-	25	386	773	2.4
Hamlet town (part)	69	65	-	-	2	-	4	11	54	2.9
Koontz Lake CDP (part)	591	563	8	-	6	-	16	242	333	1.2
Railroad township	502	239	20	12	16	-	28	81	393	2.4
San Pierre CDP	69	63	-	6	-	-	-	25	44	-
Washington township	966	418	18	26	76	-	30	256	680	4.0
Bass Lake CDP (part)	76	69	-	-	7	-	-	13	63	-
Wayne township	1 786	1 373	93	20	36	-	114	587	1 085	5.0
North Judson town	635	541	78	5	6	-	77	240	318	5.0
Steuben County	12 738	7 141	1 302	590	299	-	610	3 997	8 131	3.1
Clear Lake township	299	166	5	36	3	-	2	57	240	2.0
Clear Lake town	126	113	5	4	-	-	2	26	98	-
Fremont township	886	569	114	12	8	-	42	286	558	1.6
Fremont town	638	521	94	10	3	-	40	210	388	2.2
Jackson township	605	129	26	77	8	-	16	155	434	4.0
Jamestown township	1 468	816	122	56	24	-	27	420	1 021	0.8
Millgrove township	644	284	38	38	20	-	9	150	485	2.2
Orland town	143	110	15	10	2	-	4	45	94	2.1
Otsego township	1 028	423	181	65	49	-	53	270	705	2.6
Hamilton town (part)	409	300	74	5	13	-	19	125	265	2.7
Pleasant township	5 108	3 654	637	85	88	-	389	1 845	2 874	3.9
Angola city	2 774	2 287	383	28	45	-	344	1 160	1 270	4.3
Richland township	148	-	6	27	29	-	10	44	94	6.8
Salem township	881	440	85	23	12	-	19	311	551	4.7
Hudson town (part)	111	95	8	3	-	-	4	34	73	12.6
Scott township	362	21	25	57	18	-	6	59	297	2.8
Steuben township	1 066	639	48	53	17	-	37	354	675	2.9
Ashley town (part)	121	95	17	-	3	-	5	46	70	0.8
Hudson town (part)	114	109	-	5	-	-	8	38	68	10.5
York township	243	-	15	61	23	-	-	46	197	2.1
Sullivan County	7 819	3 681	1 896	452	281	4	485	2 182	5 152	5.3
Cass township	805	407	203	32	38	-	44	198	563	7.1
Dugger town	399	290	84	2	11	-	29	121	249	10.5
Curry township	1 503	949	318	53	14	-	74	418	1 011	5.9
Farmersburg town	494	368	106	8	2	-	12	146	336	4.7
Shelburn town	516	380	104	5	5	-	50	182	284	11.8
Fairbanks township	288	-	68	67	6	-	-	61	227	-
Gill township	331	35	52	45	25	-	9	77	245	2.7
Merom town	109	4	12	17	7	-	7	15	87	-
Haddon township	775	262	158	82	46	-	27	205	543	6.8
Carlisle town	289	207	61	14	-	-	21	102	166	7.6
Hamilton township	2 858	1 679	811	67	45	-	273	975	1 610	5.3
Sullivan city	1 971	1 341	530	37	16	-	259	785	927	5.7
Jackson township	657	324	116	51	43	4	39	151	467	5.3
Hymera town	317	224	55	16	7	2	21	92	204	11.0
Jefferson township	175	13	43	28	16	-	13	42	120	-
Turman township	427	12	127	27	48	-	6	55	366	4.2
Switzerland County	3 435	539	1 192	355	272	15	225	909	2 301	6.0
Cotton township	544	-	240	56	30	13	12	122	410	8.8
Craig township	302	45	68	33	47	-	7	68	227	9.6
Jefferson township	1 283	469	485	78	35	2	116	447	720	3.7
Vevay town	733	454	245	22	-	-	63	321	349	4.8
Pleasant township	417	11	153	47	71	-	23	92	302	7.4
Posey township	530	-	148	70	68	-	25	105	400	7.2
Patriot town	77	-	35	6	-	-	3	22	52	11.7
York township	359	14	98	71	21	-	42	75	242	3.3
Tippecanoe County	55 226	35 084	14 128	754	560	100	3 835	20 002	31 389	1.5
Fairfield township	21 536	15 964	5 115	111	68	39	2 024	9 195	10 317	2.0
Lafayette city (part)	18 607	14 102	4 197	72	61	34	1 923	8 079	8 605	2.3
Jackson township	175	33	18	17	-	-	-	18	157	-

Table 21. **Fuels and Equipment Characteristics: 2000**—Con.

[Data based on a sample (except Tables 65-68). For information on confidentiality protection, coverage, sampling error, and nonsampling error, see Appendix G.
For location of definitions, see "How to Use This Census Report"]

State County County Subdivision Place	Occupied housing units	House heating fuel					Vehicles available			Percent no telephone service available
		Utility gas	Electricity	Fuel oil, kerosene, etc.	Coal or coke, wood, solar energy, or other fuel	None	None	1	2 or more	
Tippecanoe County—Con.										
Lauramie township	853	159	127	63	21	6	31	213	609	0.4
Clarks Hill town	244	2	51	35	2	-	12	73	159	1.2
Perry township	1 897	1 141	219	46	65	7	23	246	1 628	0.5
Lafayette city (part)	-	-	-	-	-	-	-	-	-	(X)
Randolph township	321	171	20	25	6	-	-	95	226	-
Sheffield township	1 083	325	239	116	19	-	14	210	859	1.6
Dayton town	397	270	123	2	2	-	14	135	248	2.3
Shelby township	746	80	126	47	19	7	5	123	618	1.1
Otterbein town (part)	122	71	50	-	-	-	5	34	83	1.6
Tippecanoe township	2 138	1 018	283	82	63	19	73	494	1 571	-
Battle Ground town	477	359	87	5	9	-	13	97	367	-
Union township	602	341	40	18	-	-	23	116	463	2.0
Lafayette city (part)	-	-	-	-	-	-	-	-	-	(X)
Shadeland town	602	341	40	18	-	-	23	116	463	2.0
Wabash township	15 955	9 086	5 986	91	252	22	1 403	6 040	8 512	1.0
West Lafayette city	10 493	5 622	4 643	27	38	7	985	4 031	5 477	0.9
Washington township	924	311	117	49	30	-	21	213	690	5.5
Wayne township	462	170	28	20	-	-	-	99	363	1.9
Wea township	8 534	6 285	1 810	69	17	-	218	2 940	5 376	1.2
Lafayette city (part)	5 433	4 236	1 054	36	6	-	136	1 947	3 350	1.1
Tipton County	6 469	3 357	1 301	409	69	8	176	1 819	4 474	1.3
Cicero township	3 368	2 263	608	106	19	-	105	1 202	2 061	1.3
Tipton city	2 219	1 760	392	27	-	-	89	1 001	1 129	1.4
Jefferson township	588	23	167	127	15	8	7	82	499	1.4
Kempton town	147	5	18	37	-	-	5	40	102	-
Liberty township	914	573	141	43	3	-	19	167	728	0.2
Sharpsville town	224	202	15	-	3	-	6	47	171	-
Madison township	555	122	103	71	8	-	13	147	395	-
Elwood city (part)	-	-	-	-	-	-	-	-	-	(X)
Prairie township	442	51	146	38	4	-	8	57	377	1.1
Wildcat township	602	325	136	24	20	-	24	164	414	4.0
Windfall City town	303	235	53	4	2	-	24	101	178	3.3
Union County	2 793	470	663	894	53	7	147	756	1 890	3.7
Brownsville township	305	40	53	101	15	-	13	41	251	-
Center township	1 178	329	325	341	17	-	71	432	675	4.6
Liberty town	852	325	260	229	4	-	59	360	433	4.2
Harmony township	187	-	32	60	-	-	-	45	142	3.2
Harrison township	160	-	19	87	-	-	12	45	103	-
Liberty township	410	98	129	65	10	-	21	71	318	1.5
Union township	553	3	105	240	11	7	30	122	401	6.9
West College Corner town	242	3	45	126	-	-	13	75	154	11.2
Vanderburgh County	70 623	50 768	18 674	130	335	99	7 440	25 356	37 827	2.7
Armstrong township	617	438	113	22	2	-	25	123	469	-
Darmstadt town (part)	21	17	2	-	2	-	-	6	15	-
Center township	12 773	9 259	3 434	13	15	-	853	3 603	8 317	0.9
Darmstadt town (part)	5	5	-	-	-	-	-	2	3	-
Evansville city (part)	6 010	4 366	1 606	8	8	-	683	2 146	3 181	1.1
Highland CDP	1 472	1 107	365	-	-	-	27	259	1 186	-
Melody Hill CDP	1 142	885	257	-	-	-	15	200	927	-
German township	2 650	1 983	558	30	17	-	30	516	2 104	0.3
Darmstadt town (part)	9	7	2	-	-	-	-	2	7	-
Knight township	29 246	19 815	9 189	22	44	36	2 604	12 072	14 570	2.0
Evansville city (part)	27 348	18 787	8 325	22	44	36	2 562	11 356	13 430	2.1
Perry township	8 936	6 488	2 232	27	61	21	561	2 795	5 580	1.9
Evansville city (part)	4 736	3 586	1 040	6	32	7	332	1 808	2 596	2.6
Pigeon township	14 236	11 232	2 713	7	125	42	3 344	5 838	5 054	7.3
Evansville city (part)	14 230	11 232	2 707	7	125	42	3 344	5 838	5 048	7.3
Scott township	1 997	1 521	400	9	56	-	23	375	1 599	0.3
Darmstadt town (part)	452	345	100	-	5	-	5	77	370	1.3
Union township	168	32	35	-	15	-	-	34	134	-
Vermillion County	6 762	3 136	1 719	202	163	7	447	1 995	4 320	3.6
Clinton township	3 866	2 439	976	117	45	-	286	1 330	2 250	3.9
Clinton city	2 126	1 653	380	45	14	-	252	823	1 051	5.2
Fairview Park town	641	359	253	5	2	-	7	195	439	0.8
Universal town	189	161	16	6	1	-	15	55	119	3.7
Eugene township	824	13	255	22	46	-	61	225	538	2.7
Cayuga town	466	7	121	22	14	-	31	147	288	4.3
Helt township	1 087	473	237	16	42	-	43	226	818	1.3
Dana town	249	194	27	-	14	-	25	62	162	5.6
Highland township	641	20	149	46	24	7	50	112	479	3.3
Perrysville town	200	2	45	21	3	-	23	54	123	6.5
Vermillion township	344	191	102	1	6	-	7	102	235	9.9
Newport town	237	186	40	1	6	-	7	87	143	10.5
Vigo County	40 998	24 265	12 014	1 977	455	72	3 626	14 930	22 442	3.7
Fayette township	1 002	315	352	81	10	-	35	172	795	1.3
Harrison township	20 626	15 652	3 928	641	155	51	2 655	8 669	9 302	5.4
Terre Haute city (part)	20 626	15 652	3 928	641	155	51	2 655	8 669	9 302	5.4
Honey Creek township	5 325	2 553	2 435	172	20	8	243	2 011	3 071	0.7
Terre Haute city (part)	578	283	220	49	8	-	121	256	201	-
Linton township	469	57	125	89	40	-	22	121	326	2.1
Lost Creek township	3 692	1 794	1 585	160	25	-	93	1 122	2 477	1.0
Seelyville town	474	316	104	38	3	-	27	137	310	3.2
Terre Haute city (part)	1 642	953	632	27	7	-	27	557	1 058	0.7
Nevins township	866	221	304	129	28	7	37	177	652	1.6
Otter Creek township	3 549	1 421	1 584	299	50	-	138	1 190	2 221	2.6
North Terre Haute CDP	1 847	823	838	156	8	-	90	699	1 058	2.7
Terre Haute city (part)	-	-	-	-	-	-	-	-	-	(X)
Pierson township	463	56	204	44	14	-	7	81	375	-
Prairie Creek township	452	5	161	91	10	-	6	123	323	3.3
Prairieton township	457	94	205	44	29	-	30	93	334	1.5
Riley township	1 108	437	368	58	31	-	34	244	830	-
Riley town	70	61	9	-	-	-	-	30	40	-

Table 21. **Fuels and Equipment Characteristics: 2000**—Con.

[Data based on a sample (except Tables 65-68). For information on confidentiality protection, coverage, sampling error, and nonsampling error, see Appendix G.
For location of definitions, see "How to Use This Census Report"]

State County County Subdivision Place	Occupied housing units	House heating fuel					Vehicles available			Percent no telephone service available
		Utility gas	Electricity	Fuel oil, kerosene, etc.	Coal or coke, wood, solar energy, or other fuel	None	None	1	2 or more	
Vigo County—Con.										
Riley township—Con.										
Terre Haute city (part)	6	6	-	-	-	-	-	-	6	-
Sugar Creek township	2 989	1 660	763	169	43	6	326	927	1 736	6.4
West Terre Haute town	898	725	107	13	5	-	107	330	461	11.1
Wabash County	13 215	7 684	2 593	583	322	22	603	4 191	8 421	2.6
Chester township	2 839	1 964	473	126	61	-	93	919	1 827	1.9
North Manchester town	2 192	1 730	363	33	27	-	71	823	1 298	1.6
Lagro township	1 171	255	306	87	25	1	23	257	891	3.0
Lagro town	168	143	21	-	-	-	6	57	105	10.1
Liberty township	967	359	366	57	50	-	39	188	740	2.3
La Fontaine town	362	220	123	9	2	-	19	100	243	4.4
Noble township	6 162	4 510	1 071	117	60	14	398	2 359	3 405	3.4
Wabash city	4 813	3 974	707	30	26	7	360	2 023	2 430	4.1
Paw Paw township	580	213	124	29	19	-	30	99	451	1.2
Roann town	153	138	12	3	-	-	8	35	110	2.0
Pleasant township	919	383	105	48	66	7	20	241	658	1.8
Waltz township	577	-	148	119	41	-	-	128	449	-
Warren County	3 219	808	467	180	88	-	74	795	2 350	2.6
Adams township	241	123	22	-	3	-	7	61	173	-
Pine Village town	109	91	11	-	-	-	5	36	68	-
Jordan township	106	-	27	19	-	-	7	28	71	-
Kent township	184	5	25	13	11	-	-	13	171	-
State Line City town	51	-	5	7	2	-	-	8	43	-
Liberty township	267	26	24	32	7	-	-	40	227	8.6
Medina township	178	-	5	5	7	-	-	32	146	-
Mound township	163	-	26	19	11	-	-	36	127	-
Pike township	458	4	95	20	11	-	8	129	321	3.9
West Lebanon town	300	2	67	12	2	-	8	105	187	6.0
Pine township	165	7	26	12	-	-	7	45	113	-
Prairie township	110	-	8	7	6	-	7	7	96	5.5
Steuben township	162	-	20	4	21	-	-	49	113	-
Warren township	270	9	24	31	11	-	-	46	224	1.5
Washington township	915	634	165	18	-	-	38	309	568	3.7
Williamsport town	773	599	157	3	-	-	31	282	460	4.4
Warrick County	19 438	12 483	5 719	238	294	-	582	4 212	14 644	1.2
Anderson township	459	320	89	9	29	-	-	78	381	4.6
Newburgh town (part)	-	-	-	-	-	-	-	-	-	(X)
Boon township	4 954	3 620	1 039	64	113	-	286	1 328	3 340	1.9
Boonville city	2 701	2 310	333	8	50	-	147	854	1 700	2.4
Chandler town (part)	220	115	105	-	-	-	-	110	110	3.2
Campbell township	169	122	23	9	-	-	-	14	155	-
Greer township	718	467	215	4	6	-	28	146	544	0.8
Elberfeld town	259	217	34	4	2	-	4	74	181	-
Hart township	606	315	208	45	7	-	10	164	432	1.2
Lynnville town	334	220	76	25	2	-	10	114	210	2.1
Lane township	100	14	25	6	17	-	12	13	75	-
Ohio township	11 283	7 322	3 756	41	61	-	227	2 311	8 745	0.6
Chandler town (part)	897	727	162	-	8	-	40	244	613	-
Newburgh town (part)	1 393	1 004	352	9	11	-	59	473	861	0.7
Owen township	235	4	114	10	5	-	-	30	205	1.7
Pigeon township	323	69	85	21	29	-	7	39	277	5.9
Skelton township	591	230	165	29	27	-	12	89	490	2.9
Tennyson town	102	58	21	3	2	-	7	19	76	5.9
Washington County	10 264	2 439	3 775	639	1 146	23	690	2 529	7 045	4.1
Brown township	448	160	144	9	59	4	24	117	307	4.9
Campbellsburg town	228	145	74	2	7	-	24	78	126	6.6
Saltillo town	51	-	12	5	3	3	-	10	41	9.8
Franklin township	694	20	295	41	108	-	36	144	514	3.9
Gibson township	414	140	155	26	45	-	21	94	299	4.3
Little York town	73	48	13	6	2	-	-	10	63	11.0
Howard township	465	7	153	29	130	7	31	141	293	9.0
Jackson township	715	-	395	18	35	12	30	138	547	-
Jefferson township	314	6	78	29	115	-	21	64	229	8.6
Madison township	227	7	72	30	45	-	12	33	182	6.2
Livonia town	44	5	7	12	5	-	5	13	26	11.4
Monroe township	264	14	77	39	56	-	13	34	217	2.3
Pierce township	954	-	461	69	112	-	62	172	720	2.4
New Pekin town (part)	295	-	186	15	11	-	35	93	167	3.7
Polk township	876	23	365	67	124	-	51	175	650	4.7
New Pekin town (part)	238	2	152	15	7	-	16	83	139	3.8
Posey township	645	6	234	52	75	-	13	165	467	7.0
Fredericksburg town	45	-	12	8	12	-	4	7	34	13.3
Hardinsburg town	99	-	30	12	9	-	7	35	57	12.1
Vernon township	274	42	55	30	67	-	13	48	213	-
Washington township	3 974	2 014	1 291	200	175	-	363	1 204	2 407	4.0
Salem city	2 519	1 642	764	73	12	-	301	973	1 245	5.4
Wayne County	28 469	15 540	5 974	3 643	431	71	2 467	9 395	16 607	4.2
Abington township	321	6	52	82	28	-	-	73	248	4.0
Boston township	358	11	73	141	14	-	9	64	285	0.6
Boston town	69	2	8	38	2	-	2	12	55	2.9
Richmond city (part)	-	-	-	-	-	-	-	-	-	(X)
Center township	2 804	1 333	727	367	32	-	98	769	1 937	1.9
Centerville town	958	583	264	100	2	-	56	339	563	0.9
Richmond city (part)	18	-	10	-	-	-	-	8	10	-
Clay township	372	19	92	164	2	-	24	84	264	4.0
Greens Fork town	138	-	31	77	2	-	11	40	87	2.9
Dalton township	215	21	33	64	17	-	-	30	185	-
Franklin township	468	5	92	134	28	-	3	48	417	-
Whitewater town	24	-	9	9	-	-	-	5	19	-
Green township	433	10	81	153	36	-	18	92	323	1.4
Harrison township	161	2	35	49	8	-	2	52	107	1.2
Jackson township	1 830	1 021	344	270	36	8	116	497	1 217	4.0

Table 21. **Fuels and Equipment Characteristics: 2000**—Con.

[Data based on a sample (except Tables 65-68). For information on confidentiality protection, coverage, sampling error, and nonsampling error, see Appendix G.
For location of definitions, see "How to Use This Census Report"]

State County County Subdivision Place	Occupied housing units	House heating fuel					Vehicles available			Percent no telephone service available
		Utility gas	Electricity	Fuel oil, kerosene, etc.	Coal or coke, wood, solar energy, or other fuel	None	None	1	2 or more	
Wayne County—Con.										
Jackson township—Con.										
Cambridge City town	911	648	166	77	7	8	83	295	533	5.6
Dublin town	267	203	31	19	5	-	10	62	195	1.9
East Germantown town	89	64	15	5	-	-	4	27	58	2.2
Mount Auburn town	28	26	2	-	-	-	5	2	21	-
Jefferson township	1 410	529	265	355	6	-	49	402	959	1.5
Hagerstown town	789	426	153	206	-	-	28	320	441	2.3
New Garden township	690	375	142	107	4	-	14	190	486	0.3
Fountain City town	287	206	54	19	4	-	14	101	172	0.7
Perry township	273	5	51	105	15	-	11	45	217	2.6
Economy town	73	2	11	38	-	-	2	14	57	-
Washington township	584	214	97	147	34	-	34	103	447	3.1
Milton town	234	160	17	41	3	-	16	60	158	5.1
Wayne township	18 043	11 984	3 745	1 346	164	63	2 082	6 825	9 136	5.4
Richmond city (part)	16 325	11 789	3 228	810	105	63	2 051	6 497	7 777	5.7
Spring Grove town	135	81	21	33	-	-	7	39	89	2.2
Webster township	507	5	145	159	7	-	7	121	379	1.2
Wells County	10 402	5 439	2 135	691	229	14	414	2 910	7 078	1.9
Chester township	370	49	93	68	43	-	6	68	296	4.9
Poneto town (part)	8	-	5	-	1	-	-	-	8	-
Harrison township	3 420	2 547	479	102	37	11	162	1 162	2 096	2.6
Bluffton city (part)	2 721	2 411	275	12	6	-	152	1 041	1 528	3.2
Poneto town (part)	27	-	8	8	2	-	-	2	25	-
Vera Cruz town	24	-	3	5	-	-	-	12	12	-
Jackson township	294	-	73	21	30	-	-	42	252	4.4
Jefferson township	2 102	1 359	416	99	8	-	65	481	1 556	1.6
Ossian town	1 139	908	219	9	-	-	56	352	731	0.6
Lancaster township	2 077	1 192	439	118	23	-	136	704	1 237	1.3
Bluffton city (part)	1 230	953	254	6	5	-	117	554	559	2.1
Liberty township	404	10	72	49	25	-	-	108	296	3.5
Poneto town (part)	39	2	5	11	4	-	-	11	28	-
Nottingham township	404	-	109	77	14	-	7	57	340	-
Rockcreek township	599	139	189	75	33	-	14	170	415	-
Markle town (part)	149	43	97	2	-	-	12	74	63	-
Uniondale town (part)	91	72	14	2	-	-	-	41	50	-
Union township	732	143	265	82	16	3	24	118	590	1.2
Markle town (part)	33	21	12	-	-	-	-	13	20	-
Uniondale town (part)	11	6	2	-	-	-	-	6	5	-
Zanesville town (part)	177	89	55	-	4	3	-	36	141	1.1
White County	9 727	6 875	748	242	220	2	408	3 096	6 223	2.1
Big Creek township	311	203	23	26	8	-	18	93	200	1.6
Chalmers town	182	167	10	-	2	-	11	56	115	2.7
Cass township	177	14	7	6	30	-	-	19	158	-
Honey Creek township	443	226	43	10	15	-	14	112	317	2.9
Reynolds town	198	189	1	-	3	-	8	75	115	5.1
Jackson township	250	173	14	6	22	-	9	59	182	1.2
Burnettsville town	158	134	5	2	7	-	9	52	97	1.9
Liberty township	951	474	50	16	64	-	15	285	651	0.5
Buffalo CDP	244	97	-	8	9	-	8	83	153	-
Lincoln township	281	140	24	36	19	-	19	116	146	3.6
Monon township	1 269	954	70	30	21	-	67	438	764	4.0
Monon town	653	602	46	-	2	-	52	236	365	4.4
Prairie township	1 188	685	166	37	13	2	28	288	872	0.3
Brookston town	686	534	131	4	-	2	22	220	444	0.6
Princeton township	586	421	37	19	3	-	28	156	402	2.6
Wolcott town	393	362	22	2	3	-	28	106	259	1.8
Round Grove township	89	7	14	8	-	-	-	9	80	-
Union township	4 056	3 564	285	48	25	-	210	1 521	2 325	2.3
Monticello city	2 239	1 961	230	-	17	-	143	991	1 105	1.1
Norway CDP	200	200	-	-	-	-	27	95	78	3.5
West Point township	126	14	15	-	-	-	-	-	126	-
Whitley County	11 711	5 748	2 432	329	426	36	490	3 310	7 911	2.3
Cleveland township	1 313	785	250	77	31	8	113	419	781	5.2
South Whitley town	738	599	115	16	1	-	61	288	389	3.7
Columbia township	3 897	2 594	835	35	72	13	190	1 490	2 217	1.8
Columbia City city (part)	3 049	2 335	637	16	17	-	168	1 300	1 581	2.4
Etna-Troy township	661	-	143	42	48	-	28	92	541	3.9
Jefferson township	739	338	173	45	11	15	5	139	595	-
Richland township	605	23	163	33	45	-	7	114	484	4.8
Larwill town	111	4	17	8	-	-	-	40	71	9.9
Smith township	1 938	906	436	32	49	-	86	571	1 281	3.6
Churubusco town	652	464	168	14	2	-	37	212	403	4.9
Thorncreek township	1 493	842	170	7	70	-	28	322	1 143	0.5
Tri-Lakes CDP	1 493	842	170	7	70	-	28	322	1 143	0.5
Union township	643	148	174	34	31	-	11	96	536	-
Columbia City city (part)	-	-	-	-	-	-	-	-	-	(X)
Washington township	422	112	88	24	69	-	22	67	333	-

Table 22. **Fuels and Equipment Characteristics: 2000**

[Data based on a sample (except Tables 65-68). For information on confidentiality protection, coverage, sampling error, and nonsampling error, see Appendix G.
For location of definitions, see "How to Use This Census Report"]

State County Place	Occupied housing units	House heating fuel					Vehicles available			Percent no telephone service available
		Utility gas	Electricity	Fuel oil, kerosene, etc.	Coal or coke, wood, solar energy, or other fuel	None	None	1	2 or more	
The State	**2 336 306**	**1 510 378**	**506 997**	**60 264**	**44 290**	**4 976**	**168 050**	**756 663**	**1 411 593**	**2.9**
COUNTY										
Adams County	11 818	5 535	3 137	675	893	20	1 305	3 232	7 281	8.1
Allen County	128 745	97 405	24 281	1 403	1 100	180	9 084	43 942	75 719	2.7
Bartholomew County	27 936	17 007	6 777	527	423	50	1 539	7 979	18 418	2.3
Benton County	3 558	2 104	369	158	29	-	131	1 048	2 379	2.8
Blackford County	5 690	2 609	1 926	173	194	-	305	1 677	3 708	3.8
Boone County	17 081	8 927	3 576	976	251	28	583	4 449	12 049	1.5
Brown County	5 897	669	1 562	298	510	-	144	1 340	4 413	2.1
Carroll County	7 718	3 618	1 305	407	273	13	366	1 981	5 371	3.1
Cass County	15 715	10 957	1 844	471	260	37	994	5 195	9 526	2.4
Clark County	38 751	21 833	12 190	821	607	115	2 605	13 241	22 905	2.6
Clay County	10 216	3 894	3 606	931	305	15	613	2 938	6 665	3.4
Clinton County	12 545	7 238	1 889	763	211	25	855	3 746	7 944	3.7
Crawford County	4 181	751	1 045	321	802	17	278	990	2 913	8.6
Daviess County	10 894	5 951	1 944	704	752	14	1 379	3 168	6 347	10.7
Dearborn County	16 832	6 693	5 498	1 548	605	36	940	3 887	12 005	2.3
Decatur County	9 389	3 719	2 758	288	520	13	537	2 638	6 214	3.9
DeKalb County	15 134	8 312	2 882	584	467	31	489	4 235	10 410	3.8
Delaware County	47 131	31 800	11 428	824	439	107	3 425	16 328	27 378	2.5
Dubois County	14 813	7 533	3 477	312	662	19	861	3 879	10 073	1.3
Elkhart County	66 154	55 122	6 316	965	1 325	105	5 011	20 881	40 262	4.7
Fayette County	10 199	6 358	1 551	749	313	11	731	3 257	6 211	3.2
Floyd County	27 511	14 589	8 063	604	404	51	1 832	8 124	17 555	2.0
Fountain County	7 041	3 448	937	339	241	-	390	2 052	4 599	4.2
Franklin County	7 868	1 551	1 862	1 111	536	-	384	1 609	5 875	2.4
Fulton County	8 082	4 531	912	395	236	17	433	2 486	5 163	2.9
Gibson County	12 847	7 373	3 341	367	214	23	780	3 784	8 283	3.4
Grant County	28 319	17 015	8 143	804	565	65	2 179	9 398	16 742	2.7
Greene County	13 372	6 440	2 702	594	717	23	798	3 978	8 596	4.2
Hamilton County	65 933	40 748	20 931	1 406	421	77	1 591	15 369	48 973	1.1
Hancock County	20 718	14 424	3 301	535	200	9	712	4 838	15 168	1.1
Harrison County	12 917	2 303	4 341	608	1 125	30	418	3 041	9 458	3.2
Hendricks County	37 275	20 715	10 041	1 774	222	39	882	8 723	27 670	0.9
Henry County	19 486	11 863	3 417	1 065	370	29	1 050	5 542	12 894	2.6
Howard County	34 800	26 847	6 181	264	232	56	2 555	12 024	20 221	2.1
Huntington County	14 242	7 614	3 223	786	287	87	723	4 153	9 366	3.2
Jackson County	16 052	6 284	6 301	786	673	24	1 004	4 692	10 356	4.7
Jasper County	10 686	5 907	1 007	212	216	25	511	2 657	7 518	2.0
Jay County	8 405	3 915	1 748	330	456	55	605	2 332	5 468	5.9
Jefferson County	12 148	3 781	5 840	540	417	3	799	3 628	7 721	5.3
Jennings County	10 134	1 525	4 864	825	640	35	465	2 509	7 160	5.3
Johnson County	42 434	31 149	9 037	423	240	10	1 680	11 131	29 623	1.6
Knox County	15 552	10 145	3 504	279	237	24	1 213	5 387	8 952	4.6
Kosciusko County	27 283	18 944	3 150	511	719	41	1 477	7 773	18 033	4.9
LaGrange County	11 225	4 915	987	676	1 593	14	2 562	2 362	6 301	23.9
Lake County	181 633	160 878	14 189	1 404	1 171	949	19 324	66 018	96 291	2.7
LaPorte County	41 050	34 912	2 517	572	558	103	2 998	13 697	24 355	2.4
Lawrence County	18 535	7 720	5 954	366	931	26	1 248	5 287	12 000	3.5
Madison County	53 052	38 986	9 952	930	421	112	3 803	18 323	30 926	2.7
Marion County	352 164	239 028	104 732	2 448	2 069	1 046	33 997	140 700	177 467	2.7
Marshall County	16 519	11 797	1 300	457	645	41	1 094	4 447	10 978	4.5
Martin County	4 183	1 494	1 023	267	367	-	275	1 220	2 688	5.8
Miami County	13 716	8 766	2 205	670	343	9	801	4 041	8 874	4.1
Monroe County	46 898	25 193	16 196	528	875	115	3 763	17 385	25 750	1.4
Montgomery County	14 595	6 780	2 725	1 224	230	12	1 011	4 473	9 111	2.5
Morgan County	24 437	10 616	6 573	1 359	671	28	885	5 740	17 812	2.6
Newton County	5 340	3 151	383	120	77	6	214	1 532	3 594	2.3
Noble County	16 696	7 427	3 377	507	657	35	938	4 719	11 039	6.1
Ohio County	2 201	640	712	281	100	-	163	531	1 507	2.4
Orange County	7 621	2 810	2 020	356	712	7	543	2 279	4 799	5.9
Owen County	8 282	1 911	2 037	431	850	12	397	2 142	5 743	4.2
Parke County	6 415	2 456	1 341	230	386	-	357	1 754	4 304	3.9
Perry County	7 270	4 237	1 008	59	667	5	577	1 998	4 695	3.7
Pike County	5 119	1 992	1 308	285	303	5	213	1 386	3 520	5.6
Porter County	54 649	48 953	4 032	275	274	25	2 224	15 626	36 799	1.0
Posey County	10 205	5 919	2 988	185	98	-	522	2 480	7 203	2.0
Pulaski County	5 170	2 353	375	187	222	2	185	1 505	3 480	4.2
Putnam County	12 374	3 942	3 647	949	432	17	476	3 545	8 353	2.6
Randolph County	10 937	4 985	2 818	600	492	27	671	3 103	7 163	4.5
Ripley County	9 842	3 471	2 714	718	743	29	586	2 550	6 706	3.0
Rush County	6 923	2 880	1 287	553	239	35	438	2 037	4 448	4.3
St. Joseph County	100 743	87 047	10 236	1 094	726	186	8 400	36 154	56 189	2.1
Scott County	8 832	2 898	3 609	368	500	33	496	2 493	5 843	4.8
Shelby County	16 561	7 580	3 759	1 170	371	46	701	5 015	10 845	3.7
Spencer County	7 569	4 014	1 699	69	320	12	329	1 736	5 504	3.1
Starke County	8 740	6 024	355	162	295	-	484	2 740	5 516	3.7
Steuben County	12 738	7 141	1 302	590	299	-	610	3 997	8 131	3.1
Sullivan County	7 819	3 681	1 896	452	281	4	485	2 182	5 152	5.3
Switzerland County	3 435	539	1 192	355	272	15	225	909	2 301	6.0
Tippecanoe County	55 226	35 084	14 128	754	560	100	3 835	20 002	31 389	1.5
Tipton County	6 469	3 357	1 301	409	69	8	176	1 819	4 474	1.3
Union County	2 793	470	663	894	53	7	147	756	1 890	3.7
Vanderburgh County	70 623	50 768	18 674	130	335	99	7 440	25 356	37 827	2.7
Vermillion County	6 762	3 136	1 719	202	163	7	447	1 995	4 320	3.6
Vigo County	40 998	24 265	12 014	1 977	455	72	3 626	14 930	22 442	3.7
Wabash County	13 215	7 684	2 593	583	322	22	603	4 191	8 421	2.6
Warren County	3 219	808	467	180	88	-	74	795	2 350	2.6
Warrick County	19 438	12 483	5 719	238	294	-	582	4 212	14 644	1.2

Table 22. **Fuels and Equipment Characteristics: 2000**—Con.

[Data based on a sample (except Tables 65-68). For information on confidentiality protection, coverage, sampling error, and nonsampling error, see Appendix G.
For location of definitions, see "How to Use This Census Report"]

State County Place	Occupied housing units	House heating fuel					Vehicles available			Percent no telephone service available
		Utility gas	Electricity	Fuel oil, kerosene, etc.	Coal or coke, wood, solar energy, or other fuel	None	None	1	2 or more	
COUNTY—Con.										
Washington County	10 264	2 439	3 775	639	1 146	23	690	2 529	7 045	4.1
Wayne County	28 469	15 540	5 974	3 643	431	71	2 467	9 395	16 607	4.2
Wells County	10 402	5 439	2 135	691	229	14	414	2 910	7 078	1.9
White County	9 727	6 875	748	242	220	2	408	3 096	6 223	2.1
Whitley County	11 711	5 748	2 432	329	426	36	490	3 310	7 911	2.3
PLACE										
Advance town, Boone County	185	-	21	40	3	-	4	32	149	-
Akron town, Fulton County	390	297	58	23	-	-	29	145	216	2.6
Alamo town, Montgomery County	39	-	-	-	6	-	8	11	20	12.8
Albany town	970	680	262	6	8	-	70	314	586	1.2
Delaware County (part)	891	680	188	6	8	-	66	303	522	1.3
Randolph County (part)	79	-	74	-	-	-	4	11	64	-
Albion town, Noble County	845	668	147	8	9	5	31	349	465	4.7
Alexandria city, Madison County	2 546	1 906	569	36	-	-	151	937	1 458	3.7
Alfordsville town, Daviess County	45	2	15	7	-	-	2	6	37	4.4
Alton town, Crawford County	22	-	2	-	3	-	11	1	10	9.1
Altona town, DeKalb County	90	80	6	-	-	2	4	28	58	2.2
Ambia town, Benton County	69	-	-	-	9	-	2	20	47	-
Amboy town, Miami County	144	2	55	8	13	2	10	36	98	-
Amo town, Hendricks County	154	-	42	34	10	-	4	32	118	1.3
Anderson city, Madison County	25 209	21 334	3 302	182	145	64	2 567	10 744	11 898	3.5
Andrews town, Huntington County	479	307	118	32	4	-	36	154	289	6.3
Angola city, Steuben County	2 774	2 287	383	28	45	-	344	1 160	1 270	4.3
Arcadia town, Hamilton County	583	419	151	3	5	-	22	173	388	2.7
Argos town, Marshall County	613	547	48	6	4	-	41	238	334	8.2
Ashley town	403	290	98	-	3	-	26	166	211	2.5
DeKalb County (part)	282	195	81	-	-	-	21	120	141	3.2
Steuben County (part)	121	95	17	-	3	-	5	46	70	0.8
Atlanta town, Hamilton County	255	187	57	6	2	-	11	65	179	1.2
Attica city, Fountain County	1 407	1 188	194	6	13	-	142	528	737	8.5
Auburn city, DeKalb County	4 944	3 965	865	41	28	9	171	1 830	2 943	4.3
Aurora city, Dearborn County	1 587	1 148	386	42	-	-	197	537	853	4.7
Austin town, Scott County	1 768	944	718	34	20	-	138	609	1 021	6.8
Avilla town, Noble County	780	608	168	-	-	-	36	306	438	3.7
Avon town, Hendricks County	1 989	1 513	430	27	-	-	35	330	1 624	0.6
Bainbridge town, Putnam County	297	268	18	2	2	-	8	63	226	0.7
Bargersville town, Johnson County	778	727	46	2	-	-	51	197	530	2.1
Bass Lake CDP, Starke County	548	461	8	-	14	-	36	147	365	4.2
Batesville city	2 222	1 556	536	79	25	-	146	684	1 392	2.7
Franklin County (part)	415	280	104	15	4	-	6	52	357	1.7
Ripley County (part)	1 807	1 276	432	64	21	-	140	632	1 035	3.0
Battle Ground town, Tippecanoe County	477	359	87	5	9	-	13	97	367	-
Bedford city, Lawrence County	6 096	4 359	1 433	19	87	15	673	2 340	3 083	3.7
Beech Grove city, Marion County	5 866	4 021	1 591	98	101	21	467	2 498	2 901	1.9
Berne city, Adams County	1 669	930	615	112	-	-	196	612	861	2.1
Bethany town, Morgan County	21	13	5	-	3	-	-	9	12	23.8
Beverly Shores town, Porter County	339	318	16	-	5	-	11	125	203	2.1
Bicknell city, Knox County	1 402	1 135	235	4	15	-	152	481	769	6.8
Birdseye town, Dubois County	207	118	45	9	8	-	27	50	130	1.4
Bloomfield town, Greene County	1 154	864	238	40	6	6	119	542	493	6.8
Bloomingdale town, Parke County	128	98	14	3	5	-	2	45	81	-
Bloomington city, Monroe County	26 417	15 600	10 157	64	209	78	2 903	11 815	11 699	1.6
Blountsville town, Henry County	55	-	8	9	-	-	-	12	43	3.6
Bluffton city, Wells County	3 951	3 364	529	18	11	-	269	1 595	2 087	2.8
Boonville city, Warrick County	2 701	2 310	333	8	50	-	147	854	1 700	2.4
Borden town, Clark County	352	6	155	15	16	-	21	109	222	2.6
Boston town, Wayne County	69	2	8	38	2	-	2	12	55	2.9
Boswell town, Benton County	332	295	18	6	2	-	18	132	182	2.4
Bourbon town, Marshall County	645	604	34	4	-	3	37	191	417	2.8
Brazil city, Clay County	3 416	1 969	1 146	175	37	-	383	1 315	1 718	6.2
Bremen town, Marshall County	1 698	1 537	96	19	29	5	110	589	999	2.2
Bright CDP, Dearborn County	1 768	721	658	200	26	7	34	274	1 460	-
Bristol town, Elkhart County	539	378	145	14	2	-	31	204	304	3.7
Brook town, Newton County	390	351	26	-	-	-	27	113	250	3.3
Brooklyn town, Morgan County	569	453	104	2	6	-	24	154	391	5.4
Brooksburg town, Jefferson County	33	-	12	4	-	-	1	6	26	12.1
Brookston town, White County	686	534	131	4	-	2	22	220	444	0.6
Brookville town, Franklin County	1 141	641	312	162	-	-	142	436	563	3.9
Brownsburg town, Hendricks County	5 340	4 105	1 157	23	9	10	81	1 535	3 724	1.7
Brownstown town, Jackson County	1 179	564	529	57	25	-	66	439	674	6.0
Bruceville town, Knox County	197	170	17	6	2	-	13	80	104	8.6
Bryant town, Jay County	104	-	10	3	4	-	4	10	90	1.9
Buffalo CDP, White County	244	97	-	8	9	-	8	83	153	-
Bunker Hill town, Miami County	400	329	59	-	3	-	19	131	250	4.3
Burket town, Kosciusko County	74	66	2	2	2	-	2	35	37	5.4
Burlington town, Carroll County	203	111	64	12	3	-	18	53	132	1.0
Burnettsville town, White County	158	134	5	2	7	-	9	52	97	1.9
Burns Harbor town, Porter County	310	294	-	6	2	-	4	83	223	5.5
Butler city, DeKalb County	984	641	310	16	7	-	60	272	652	5.3
Cadiz town, Henry County	51	3	20	18	-	-	4	15	32	7.8
Cambridge City town, Wayne County	911	648	166	77	7	8	83	295	533	5.6
Camden town, Carroll County	231	181	47	1	2	-	17	52	162	0.9
Campbellsburg town, Washington County	228	145	74	2	7	-	24	78	126	6.6
Cannelburg town, Daviess County	44	34	8	2	-	-	-	16	28	-

Table 22. **Fuels and Equipment Characteristics: 2000**—Con.

[Data based on a sample (except Tables 65-68). For information on confidentiality protection, coverage, sampling error, and nonsampling error, see Appendix G.
For location of definitions, see "How to Use This Census Report"]

State County Place	Occupied housing units	House heating fuel: Utility gas	Electricity	Fuel oil, kerosene, etc.	Coal or coke, wood, solar energy, or other fuel	None	Vehicles available: None	1	2 or more	Percent no telephone service available
PLACE—Con.										
Cannelton city, Perry County	504	425	65	5	4	2	82	182	240	12.7
Carbon town, Clay County	122	77	33	3	6	-	-	42	80	3.3
Carlisle town, Sullivan County	289	207	61	14	-	-	21	102	166	7.6
Carmel city, Hamilton County	13 679	10 307	3 252	71	28	-	302	3 159	10 218	0.4
Carthage town, Rush County	370	253	68	41	4	-	32	101	237	3.2
Cayuga town, Vermillion County	466	7	121	22	14	-	31	147	288	4.3
Cedar Grove town, Franklin County	77	66	9	-	-	-	9	19	49	6.5
Cedar Lake town, Lake County	3 376	3 128	173	6	28	4	210	875	2 291	1.5
Center Point town, Clay County	107	64	32	7	2	-	4	31	72	-
Centerville town, Wayne County	958	583	264	100	2	-	56	339	563	0.9
Chalmers town, White County	182	167	10	-	2	-	11	56	115	2.7
Chandler town, Warrick County	1 117	842	267	-	8	-	40	354	723	0.6
Charlestown city, Clark County	2 412	1 541	736	47	8	-	222	1 017	1 173	6.4
Chesterfield town	1 299	1 064	219	4	12	-	41	546	712	0.8
Delaware County (part)	3	3	-	-	-	-	-	3	-	-
Madison County (part)	1 296	1 061	219	4	12	-	41	543	712	0.8
Chesterton town, Porter County	4 010	3 701	280	-	-	-	136	1 257	2 617	1.1
Chrisney town, Spencer County	217	171	27	-	16	3	20	75	122	9.2
Churubusco town, Whitley County	652	464	168	14	2	-	37	212	403	4.9
Cicero town, Hamilton County	1 651	1 179	425	-	-	47	-	590	1 061	1.2
Clarks Hill town, Tippecanoe County	244	2	51	35	2	-	12	73	159	1.2
Clarksville town, Clark County	8 988	5 890	2 887	49	19	31	808	3 491	4 689	2.7
Clay City town, Clay County	442	273	110	42	5	-	42	141	259	1.8
Claypool town, Kosciusko County	116	92	11	2	11	-	6	33	77	1.7
Clayton town, Hendricks County	271	12	73	59	2	-	6	79	186	1.5
Clear Lake town, Steuben County	126	113	5	4	-	-	2	26	98	-
Clermont town, Marion County	610	528	77	-	5	-	5	197	408	0.8
Clifford town, Bartholomew County	110	80	26	-	4	-	2	35	73	1.8
Clinton city, Vermillion County	2 126	1 653	380	45	14	-	252	823	1 051	5.2
Cloverdale town, Putnam County	899	324	436	22	23	8	43	364	492	2.3
Coatesville town, Hendricks County	186	2	25	52	3	-	11	53	122	1.6
Colfax town, Clinton County	287	4	52	31	15	-	10	73	204	1.7
Collegeville CDP, Jasper County	87	68	6	7	-	-	-	24	63	-
Columbia City city, Whitley County	3 049	2 335	637	16	17	-	168	1 300	1 581	2.4
Columbus city, Bartholomew County	15 974	12 281	3 426	27	33	38	1 244	5 454	9 276	2.6
Connersville city, Fayette County	6 382	5 110	889	212	65	6	625	2 457	3 300	4.0
Converse town	467	272	160	14	10	-	31	183	253	2.6
Grant County (part)	94	35	48	3	-	-	11	35	48	1.1
Miami County (part)	373	237	112	11	10	-	20	148	205	2.9
Corunna town, DeKalb County	82	8	-	10	2	-	9	20	53	9.8
Corydon town, Harrison County	1 214	956	190	28	9	-	116	456	642	5.3
Country Club Heights town, Madison County	41	39	2	-	-	-	-	4	37	-
Covington city, Fountain County	1 091	839	189	18	2	-	85	357	649	2.5
Crandall town, Harrison County	63	2	5	12	2	-	6	21	36	-
Crane town, Martin County	87	77	2	-	2	-	8	27	52	6.9
Crawfordsville city, Montgomery County	6 128	4 706	1 234	58	37	-	689	2 557	2 882	3.2
Cromwell town, Noble County	182	134	40	-	6	-	9	72	101	13.2
Crothersville town, Jackson County	657	411	224	11	2	2	43	196	418	5.5
Crown Point city, Lake County	7 748	7 273	343	11	12	42	406	2 616	4 726	0.7
Crows Nest town, Marion County	39	39	-	-	-	-	-	5	34	-
Culver town, Marshall County	659	625	12	11	2	-	50	291	318	3.0
Cumberland town	1 969	1 453	483	21	-	-	102	551	1 316	0.5
Hancock County (part)	1 043	813	220	10	-	-	16	150	877	-
Marion County (part)	926	640	263	11	-	-	86	401	439	1.1
Cynthiana town, Posey County	263	205	44	4	5	-	33	72	158	4.9
Dale town, Spencer County	586	442	129	-	4	-	40	193	353	3.1
Daleville town, Delaware County	636	430	187	15	4	-	17	216	403	3.1
Dana town, Vermillion County	249	194	27	-	14	-	25	62	162	5.6
Danville town, Hendricks County	2 279	1 599	631	25	-	-	128	637	1 514	0.5
Darlington town, Montgomery County	344	2	49	114	5	2	15	130	199	0.9
Darmstadt town, Vanderburgh County	487	374	104	-	7	-	5	87	395	1.2
Dayton town, Tippecanoe County	397	270	123	2	2	-	14	135	248	2.3
Decatur city, Adams County	3 942	2 932	957	16	31	-	254	1 482	2 206	3.3
Decker town, Knox County	105	86	13	-	3	-	2	36	67	11.4
Delphi city, Carroll County	1 156	807	299	11	11	-	97	433	626	3.5
De Motte town, Jasper County	1 309	1 138	143	-	4	4	124	458	727	0.8
Denver town, Miami County	200	168	7	13	8	-	7	55	138	1.0
Dillsboro town, Dearborn County	563	213	269	56	16	4	41	236	286	2.3
Dublin town, Wayne County	267	203	31	19	5	-	10	62	195	1.9
Dugger town, Sullivan County	399	290	84	2	11	-	29	121	249	10.5
Dune Acres town, Porter County	104	98	6	-	-	-	-	37	67	-
Dunkirk city	1 117	868	194	17	15	-	104	375	638	8.6
Blackford County (part)	74	56	18	-	-	-	-	22	52	-
Jay County (part)	1 043	812	176	17	15	-	104	353	586	9.2
Dunlap CDP, Elkhart County	2 036	1 906	98	16	16	-	41	442	1 553	0.9
Dunreith town, Henry County	74	62	2	5	-	-	2	21	51	-
Dupont town, Jefferson County	139	2	48	41	2	-	5	43	91	2.2
Dyer town, Lake County	4 795	4 634	131	9	8	9	101	1 149	3 545	0.4
Earl Park town, Benton County	170	143	21	1	2	-	13	54	103	9.4
East Chicago city, Lake County	11 707	10 187	1 057	70	160	83	2 942	5 073	3 692	8.0
East Germantown town, Wayne County	89	64	15	5	-	-	4	27	58	2.2
Eaton town, Delaware County	614	461	121	2	14	-	33	176	405	1.0
Economy town, Wayne County	73	2	11	38	-	-	2	14	57	-
Edgewood town, Madison County	897	836	50	7	-	-	32	248	617	0.9

Table 22. **Fuels and Equipment Characteristics: 2000**—Con.

[Data based on a sample (except Tables 65-68). For information on confidentiality protection, coverage, sampling error, and nonsampling error, see Appendix G.
For location of definitions, see "How to Use This Census Report"]

State County Place	Occupied housing units	House heating fuel					Vehicles available			Percent no telephone service available
		Utility gas	Electricity	Fuel oil, kerosene, etc.	Coal or coke, wood, solar energy, or other fuel	None	None	1	2 or more	
PLACE—Con.										
Edinburgh town	1 818	1 426	361	15	-	-	187	579	1 052	5.2
Bartholomew County (part)	107	88	9	-	-	-	-	34	73	-
Johnson County (part)	1 693	1 327	345	15	-	-	187	545	961	5.6
Shelby County (part)	18	11	7	-	-	-	-	-	18	-
Edwardsport town, Knox County	154	127	18	-	7	-	6	43	105	11.7
Elberfeld town, Warrick County	259	217	34	4	2	-	4	74	181	-
Elizabeth town, Harrison County	61	51	1	-	-	-	5	30	26	-
Elizabethtown town, Bartholomew County	152	3	52	20	7	-	6	45	101	2.6
Elkhart city, Elkhart County	20 167	16 712	2 983	50	194	55	2 084	8 763	9 320	5.4
Ellettsville town, Monroe County	1 971	1 119	750	-	22	-	154	671	1 146	2.7
Elnora town, Daviess County	297	176	63	41	4	-	30	96	171	10.1
Elwood city	3 817	3 052	596	85	-	-	321	1 331	2 165	4.9
Madison County (part)	3 817	3 052	596	85	-	-	321	1 331	2 165	4.9
Tipton County (part)	-	-	-	-	-	-	-	-	-	(X)
English town, Crawford County	297	170	39	19	38	-	51	93	153	8.4
Etna Green town, Kosciusko County	232	220	2	3	-	-	8	76	148	6.0
Evansville city, Vanderburgh County	52 324	37 971	13 678	43	209	85	6 921	21 148	24 255	3.4
Fairland CDP, Shelby County	458	-	146	158	7	-	14	125	319	-
Fairmount town, Grant County	1 216	838	346	12	-	-	37	433	746	1.5
Fairview Park town, Vermillion County	641	359	253	5	2	-	7	195	439	0.8
Farmersburg town, Sullivan County	494	368	106	8	2	-	12	146	336	4.7
Farmland town, Randolph County	568	312	231	4	4	-	30	173	365	4.9
Ferdinand town, Dubois County	806	685	99	-	5	-	48	227	531	1.1
Fillmore town, Putnam County	184	23	48	41	2	-	2	59	123	8.2
Fishers town, Hamilton County	14 448	8 137	6 128	58	18	-	160	3 697	10 591	0.3
Flora town, Carroll County	894	682	170	25	10	-	98	300	496	4.0
Fort Branch town, Gibson County	982	764	207	4	-	-	66	299	617	2.3
Fortville town, Hancock County	1 381	912	461	-	-	-	46	524	811	1.7
Fort Wayne city, Allen County	83 337	65 244	16 707	237	293	143	7 647	33 656	42 034	3.2
Fountain City town, Wayne County	287	206	54	19	4	-	14	101	172	0.7
Fowler town, Benton County	944	816	110	13	-	-	46	352	546	2.2
Fowlerton town, Grant County	114	70	24	9	2	-	2	25	87	1.8
Francesville town, Pulaski County	354	336	14	2	2	-	16	129	209	3.7
Francisco town, Gibson County	236	214	19	-	-	-	17	78	141	3.4
Frankfort city, Clinton County	6 274	5 379	816	21	20	-	697	2 336	3 241	5.2
Franklin city, Johnson County	6 950	5 241	1 676	9	10	10	371	2 234	4 345	4.3
Frankton town, Madison County	757	592	158	2	-	-	40	220	497	1.5
Fredericksburg town, Washington County	45	-	12	8	12	-	4	7	34	13.3
Fremont town, Steuben County	638	521	94	10	3	-	40	210	388	2.2
French Lick town, Orange County	856	486	258	39	55	-	162	295	399	6.8
Fulton town, Fulton County	130	120	7	-	-	-	7	34	89	-
Galena CDP, Floyd County	600	24	355	33	-	-	22	102	476	-
Galveston town, Cass County	623	423	180	2	-	-	23	143	457	-
Garrett city, DeKalb County	2 190	1 744	336	35	56	7	59	694	1 437	3.3
Gary city, Lake County	38 244	33 114	3 477	575	205	252	7 408	17 110	13 726	5.2
Gas City city, Grant County	2 398	1 757	578	7	25	-	116	829	1 453	0.9
Gaston town, Delaware County	336	250	73	10	-	-	11	125	200	5.1
Geneva town, Adams County	587	371	187	1	12	-	40	197	350	8.7
Gentryville town, Spencer County	92	64	24	2	2	-	2	21	69	2.2
Georgetown town, Floyd County	804	22	427	52	9	-	25	187	592	1.6
Georgetown CDP, St. Joseph County	2 099	1 258	821	-	10	10	41	917	1 141	0.7
Glenwood town	122	1	23	23	2	-	-	46	76	0.8
Fayette County (part)	35	-	10	8	2	-	-	17	18	-
Rush County (part)	87	1	13	15	-	-	-	29	58	1.1
Goodland town, Newton County	441	415	7	-	8	2	19	187	235	2.0
Goshen city, Elkhart County	10 668	9 216	1 135	125	62	34	722	4 110	5 836	3.2
Gosport town, Owen County	272	148	79	33	6	-	21	110	141	7.0
Grabill town, Allen County	418	327	87	2	-	-	9	151	258	-
Grandview town, Spencer County	267	174	83	-	4	-	11	71	185	3.0
Granger CDP, St. Joseph County	9 191	8 633	420	80	39	-	109	1 139	7 943	0.1
Greencastle city, Putnam County	3 288	2 377	782	7	43	-	273	1 497	1 518	2.7
Greendale city, Dearborn County	1 819	1 358	360	81	-	-	166	625	1 028	2.4
Greenfield city, Hancock County	5 933	5 382	472	32	14	9	385	2 114	3 434	1.8
Greensboro town, Henry County	70	-	16	20	-	-	5	11	54	-
Greensburg city, Decatur County	4 228	2 810	1 280	7	26	-	320	1 461	2 447	3.8
Greens Fork town, Wayne County	138	-	31	77	2	-	11	40	87	2.9
Greentown town, Howard County	1 008	702	254	11	14	-	98	292	618	0.4
Greenville town, Floyd County	230	4	68	21	7	-	8	45	177	2.2
Greenwood city, Johnson County	14 865	10 436	4 315	36	19	-	789	5 303	8 773	1.0
Griffin town, Posey County	66	44	5	-	8	-	3	32	31	7.6
Griffith town, Lake County	6 723	5 801	672	17	70	56	342	2 318	4 063	1.0
Grissom AFB CDP	576	462	97	-	9	-	-	153	423	3.1
Cass County (part)	-	-	-	-	-	-	-	-	-	(X)
Miami County (part)	576	462	97	-	9	-	-	153	423	3.1
Gulivoire Park CDP, St. Joseph County	1 225	1 139	68	10	8	-	16	349	860	0.7
Hagerstown town, Wayne County	789	426	153	206	-	-	28	320	441	2.3
Hamilton town	521	357	126	5	16	-	26	171	324	2.1
DeKalb County (part)	112	57	52	-	3	-	7	46	59	-
Steuben County (part)	409	300	74	5	13	-	19	125	265	2.7
Hamlet town, Starke County	314	279	25	-	2	-	16	103	195	4.1
Hammond city, Lake County	32 026	28 744	2 152	242	315	286	3 981	13 794	14 251	3.8
Hanover town, Jefferson County	1 082	342	695	10	5	3	68	336	678	4.9
Hardinsburg town, Washington County	99	-	30	12	9	-	7	35	57	12.1

Table 22. **Fuels and Equipment Characteristics: 2000**—Con.

[Data based on a sample (except Tables 65-68). For information on confidentiality protection, coverage, sampling error, and nonsampling error, see Appendix G.
For location of definitions, see "How to Use This Census Report"]

State County Place	Occupied housing units	House heating fuel					Vehicles available			Percent no telephone service available
		Utility gas	Electricity	Fuel oil, kerosene, etc.	Coal or coke, wood, solar energy, or other fuel	None	None	1	2 or more	
PLACE—Con.										
Harmony town, Clay County	234	121	94	15	-	-	10	89	135	2.1
Hartford City city, Blackford County	2 914	1 949	887	37	7	-	214	995	1 705	5.2
Hartsville town, Bartholomew County	141	14	22	27	4	-	6	32	103	6.4
Haubstadt town, Gibson County	618	417	186	4	-	2	31	180	407	2.8
Hazleton town, Gibson County	106	2	6	10	13	-	12	33	61	5.7
Hebron town, Porter County	1 412	1 182	211	7	12	-	85	518	809	1.1
Henryville CDP, Clark County	589	339	107	8	30	10	12	194	383	1.4
Hidden Valley CDP, Dearborn County	1 530	123	869	19	38	7	21	219	1 290	-
Highland town, Lake County	9 636	8 602	973	7	6	16	386	3 351	5 899	0.4
Highland CDP, Vanderburgh County	1 472	1 107	365	-	-	-	27	259	1 186	-
Hillsboro town, Fountain County	175	130	24	8	4	-	18	53	104	1.7
Hobart city, Lake County	9 834	8 961	702	78	15	11	506	3 067	6 261	0.5
Holland town, Dubois County	271	195	60	5	6	-	13	72	186	2.2
Holton town, Ripley County	147	-	57	21	6	-	7	41	99	6.1
Homecroft town, Marion County	308	286	10	8	-	-	11	95	202	-
Hope town, Bartholomew County	769	479	277	6	5	-	34	211	524	2.6
Hudson town, Steuben County	225	204	8	8	-	-	12	72	141	11.6
Huntertown town, Allen County	659	444	202	4	2	-	25	165	469	0.3
Huntingburg city, Dubois County	2 156	1 488	502	48	23	4	186	763	1 207	2.7
Huntington city, Huntington County	6 735	5 199	1 239	113	45	30	525	2 461	3 749	4.1
Hymera town, Sullivan County	317	224	55	16	7	2	21	92	204	11.0
Indianapolis city, Marion County	324 373	220 831	95 760	2 239	1 959	972	32 282	129 737	162 354	2.8
Clermont town	610	528	77	-	5	-	5	197	408	0.8
Crows Nest town	39	39	-	-	-	-	-	5	34	-
Cumberland town (part)	926	640	263	11	-	-	86	401	439	1.1
Homecroft town	308	286	10	8	-	-	11	95	202	-
Indianapolis city (balance)	320 215	217 533	95 129	2 199	1 816	962	31 866	128 394	159 955	2.8
Meridian Hills town	682	638	30	5	-	-	9	115	558	-
North Crows Nest town	17	14	3	-	-	-	-	-	17	-
Rocky Ripple town	328	299	21	2	6	-	22	132	174	-
Spring Hill town	53	48	-	-	-	-	-	12	41	-
Warren Park town	917	564	199	8	132	10	276	335	306	2.0
Williams Creek town	155	141	10	2	-	-	-	12	143	-
Wynnedale town	123	101	18	4	-	-	7	39	77	-
Indianapolis city (balance), Marion County	320 215	217 533	95 129	2 199	1 816	962	31 866	128 394	159 955	2.8
Indian Heights CDP, Howard County	1 243	1 203	33	7	-	-	41	454	748	-
Indian Village town, St. Joseph County	57	55	2	-	-	-	2	9	46	-
Ingalls town, Madison County	436	340	61	5	2	6	31	92	313	7.8
Jamestown town	368	2	111	80	2	-	16	121	231	2.7
Boone County (part)	363	2	106	80	2	-	16	119	228	2.8
Hendricks County (part)	5	-	5	-	-	-	-	2	3	-
Jasonville city, Greene County	969	659	237	25	17	-	80	389	500	7.1
Jasper city, Dubois County	4 888	2 975	1 642	60	14	15	359	1 721	2 808	0.8
Jeffersonville city, Clark County	11 705	8 009	3 434	40	61	46	1 028	4 764	5 913	2.6
Jonesboro city, Grant County	769	642	92	12	13	-	46	230	493	3.4
Jonesville town, Bartholomew County	87	65	16	3	3	-	3	35	49	6.9
Kempton town, Tipton County	147	5	18	37	-	-	5	40	102	-
Kendallville city, Noble County	3 823	2 799	928	38	31	-	359	1 612	1 852	5.6
Kennard town, Henry County	159	107	31	10	2	-	8	57	94	6.3
Kentland town, Newton County	736	661	59	2	2	4	31	314	391	5.0
Kewanna town, Fulton County	262	193	55	7	4	-	42	106	114	9.5
Kingman town, Fountain County	214	173	21	-	3	-	18	83	113	8.9
Kingsbury town, LaPorte County	83	75	2	-	-	-	2	14	67	1.2
Kingsford Heights town, LaPorte County	493	469	21	-	-	-	29	170	294	2.8
Kirklin town, Clinton County	303	13	67	94	5	-	20	105	178	5.6
Knightstown town, Henry County	911	747	145	6	-	-	20	347	544	4.3
Knightsville town, Clay County	209	117	64	24	2	-	8	60	141	1.4
Knox city, Starke County	1 483	1 326	98	-	15	-	182	623	678	3.2
Kokomo city, Howard County	20 325	16 481	3 496	38	98	35	2 104	8 775	9 446	2.8
Koontz Lake CDP	646	605	8	-	6	-	16	242	388	1.1
Marshall County (part)	55	42	-	-	-	-	-	-	55	-
Starke County (part)	591	563	8	-	6	-	16	242	333	1.2
Kouts town, Porter County	686	626	41	2	2	-	19	214	453	1.2
Laconia town, Harrison County	11	-	2	-	3	-	4	5	2	-
La Crosse town, LaPorte County	219	212	-	2	3	-	7	76	136	4.1
Ladoga town, Montgomery County	372	310	32	24	5	-	13	103	256	0.5
Lafayette city, Tippecanoe County	24 040	18 338	5 251	108	67	34	2 059	10 026	11 955	2.0
La Fontaine town, Wabash County	362	220	123	9	2	-	19	100	243	4.4
Lagrange town, LaGrange County	1 152	888	195	21	19	8	114	539	499	7.1
Lagro town, Wabash County	168	143	21	-	-	-	6	57	105	10.1
Lake Dalecarlia CDP, Lake County	507	459	-	-	19	-	25	146	336	-
Lakes of the Four Seasons CDP	2 517	2 437	73	-	-	-	13	440	2 064	-
Lake County (part)	1 322	1 271	44	-	-	-	-	242	1 080	-
Porter County (part)	1 195	1 166	29	-	-	-	13	198	984	-
Lake Station city, Lake County	5 049	4 778	121	32	38	35	353	1 591	3 105	2.7
Lake Village CDP, Newton County	283	207	19	-	-	-	-	101	182	-
Lakeville town, St. Joseph County	275	192	81	2	-	-	24	125	126	10.5
Lanesville town, Harrison County	241	-	123	58	8	-	6	62	173	-
La Paz town, Marshall County	205	169	28	3	-	-	5	67	133	7.3
Lapel town, Madison County	758	614	128	-	2	-	29	256	473	1.6
La Porte city, LaPorte County	8 837	7 867	698	41	115	51	971	3 539	4 327	3.3
Larwill town, Whitley County	111	4	17	8	-	-	-	40	71	9.9
Laurel town, Franklin County	209	-	22	38	5	-	17	66	126	9.6
Lawrence city, Marion County	14 913	9 014	5 706	56	-	24	582	5 181	9 150	1.4
Lawrenceburg city, Dearborn County	1 955	1 051	824	42	-	-	313	740	902	9.2
Leavenworth town, Crawford County	124	67	32	10	2	-	17	57	50	9.7

Table 22. **Fuels and Equipment Characteristics: 2000**—Con.

[Data based on a sample (except Tables 65-68). For information on confidentiality protection, coverage, sampling error, and nonsampling error, see Appendix G.
For location of definitions, see "How to Use This Census Report"]

State County Place	Occupied housing units	House heating fuel					Vehicles available			Percent no telephone service available
		Utility gas	Electricity	Fuel oil, kerosene, etc.	Coal or coke, wood, solar energy, or other fuel	None	None	1	2 or more	
PLACE—Con.										
Lebanon city, Boone County	5 826	4 495	1 009	60	80	13	316	2 222	3 288	2.8
Leesburg town, Kosciusko County	228	207	15	3	-	-	6	47	175	1.3
Leo-Cedarville town, Allen County	916	740	151	14	-	-	5	155	756	-
Lewisville town, Henry County	153	142	5	-	-	2	5	57	91	-
Liberty town, Union County	852	325	260	229	4	-	59	360	433	4.2
Ligonier city, Noble County	1 443	957	427	9	16	-	121	458	864	9.1
Linden town, Montgomery County	309	248	50	2	4	-	22	113	174	1.3
Linton city, Greene County	2 420	1 921	403	7	33	9	233	999	1 188	5.3
Little York town, Washington County	73	48	13	6	2	-	-	10	63	11.0
Livonia town, Washington County	44	5	7	12	5	-	5	13	26	11.4
Lizton town, Hendricks County	167	3	63	29	-	-	-	67	100	1.2
Logansport city, Cass County	7 660	7 001	510	14	34	23	763	3 164	3 733	4.2
Long Beach town, LaPorte County	665	631	29	-	-	-	14	173	478	-
Loogootee city, Martin County	1 235	865	330	6	4	-	104	492	639	4.9
Losantville town, Randolph County	114	4	30	23	2	-	4	44	66	5.3
Lowell town, Lake County	2 665	2 404	232	-	18	11	93	815	1 757	0.9
Lynn town, Randolph County	466	366	73	12	5	-	32	151	283	3.6
Lynnville town, Warrick County	334	220	76	25	2	-	10	114	210	2.1
Lyons town, Greene County	280	180	86	5	3	2	28	103	149	3.6
McCordsville town, Hancock County	362	266	56	7	-	-	4	74	284	-
Mackey town, Gibson County	58	55	3	-	-	-	7	16	35	3.4
Macy town, Miami County	81	73	-	-	-	-	-	35	46	-
Madison city, Jefferson County	5 121	3 023	1 955	81	35	-	504	1 860	2 757	6.1
Marengo town, Crawford County	357	207	82	44	18	-	51	128	178	9.2
Marion city, Grant County	12 430	8 879	3 252	78	77	46	1 560	5 175	5 695	4.3
Markle town	447	291	140	2	3	-	28	164	255	0.4
Huntington County (part)	265	227	31	-	3	-	16	77	172	0.8
Wells County (part)	182	64	109	2	-	-	12	87	83	-
Markleville town, Madison County	170	130	34	6	-	-	-	32	138	-
Marshall town, Parke County	138	107	14	-	-	-	10	31	97	1.4
Martinsville city, Morgan County	4 648	3 297	1 161	67	5	-	463	1 574	2 611	5.0
Matthews town, Grant County	234	196	28	8	2	-	9	71	154	0.9
Mauckport town, Harrison County	50	3	21	4	4	-	7	8	35	18.0
Mecca town, Parke County	130	75	23	5	8	-	12	50	68	5.4
Medaryville town, Pulaski County	227	222	2	-	2	-	10	97	120	6.2
Medora town, Jackson County	240	155	68	4	7	-	26	85	129	10.0
Mellott town, Fountain County	102	-	13	6	-	-	5	39	58	3.9
Melody Hill CDP, Vanderburgh County	1 142	885	257	-	-	-	15	200	927	-
Memphis CDP, Clark County	158	127	18	-	-	-	15	27	116	11.4
Mentone town, Kosciusko County	335	311	20	2	2	-	32	117	186	4.8
Meridian Hills town, Marion County	682	638	30	5	-	-	9	115	558	-
Merom town, Sullivan County	109	4	12	17	7	-	7	15	87	-
Merrillville town, Lake County	11 763	10 094	1 333	63	53	86	917	3 845	7 001	0.9
Mexico CDP, Miami County	443	315	69	9	9	-	39	76	328	1.8
Michiana Shores town, LaPorte County	152	143	7	-	2	-	12	65	75	-
Michigan City city, LaPorte County	12 546	11 456	921	23	33	45	1 359	5 561	5 626	3.6
Michigantown town, Clinton County	161	92	12	15	3	3	14	53	94	1.2
Middlebury town, Elkhart County	1 071	1 005	51	15	-	-	58	260	753	0.8
Middletown town, Henry County	979	835	126	8	-	5	74	383	522	1.6
Milan town, Ripley County	697	433	216	34	2	-	34	258	405	3.3
Milford town, Decatur County	46	-	9	5	1	-	2	8	36	10.9
Milford town, Kosciusko County	598	483	99	5	6	-	48	195	355	4.8
Millersburg town, Elkhart County	308	277	12	17	2	-	8	83	217	2.9
Millhousen town, Decatur County	51	2	4	2	2	-	-	25	26	-
Milltown town	379	251	74	22	17	-	27	106	246	6.3
Crawford County (part)	194	136	40	13	5	-	7	45	142	8.2
Harrison County (part)	185	115	34	9	12	-	20	61	104	4.3
Milton town, Wayne County	234	160	17	41	3	-	16	60	158	5.1
Mishawaka city, St. Joseph County	20 310	17 520	2 573	59	34	28	1 798	9 148	9 364	2.2
Mitchell city, Lawrence County	1 866	1 089	719	7	15	-	196	741	929	5.4
Modoc town, Randolph County	82	47	19	2	4	2	9	16	57	6.1
Monon town, White County	653	602	46	-	2	-	52	236	365	4.4
Monroe town, Adams County	275	192	60	9	9	2	14	65	196	-
Monroe City town, Knox County	228	189	37	2	-	-	9	96	123	1.8
Monroeville town, Allen County	468	371	74	15	-	-	14	167	287	5.8
Monrovia town, Morgan County	235	8	114	48	2	-	5	54	176	3.8
Monterey town, Pulaski County	91	65	4	9	2	-	6	26	59	1.1
Montezuma town, Parke County	480	442	21	2	6	-	36	145	299	2.9
Montgomery town, Daviess County	148	131	17	-	-	-	14	29	105	3.4
Monticello city, White County	2 239	1 961	230	-	17	-	143	991	1 105	1.1
Montpelier city, Blackford County	794	439	306	20	6	-	70	275	449	6.2
Mooreland town, Henry County	138	5	26	20	4	-	4	42	92	3.6
Moores Hill town, Dearborn County	208	147	31	27	-	1	8	54	146	4.3
Mooresville town, Morgan County	3 490	2 565	813	79	27	-	126	1 144	2 220	2.5
Morgantown town, Morgan County	366	260	83	3	8	-	15	135	216	4.4
Morocco town, Newton County	468	420	28	6	4	-	19	180	269	4.3
Morristown town, Shelby County	425	346	61	8	-	-	14	167	244	4.9
Mount Auburn town, Wayne County	28	26	2	-	-	-	5	2	21	-
Mount Ayr town, Newton County	50	45	-	-	5	-	-	22	28	-
Mount Carmel town, Franklin County	43	-	8	19	2	-	2	12	29	-
Mount Etna town, Huntington County	43	-	13	12	2	-	-	15	28	-
Mount Summit town, Henry County	125	107	16	2	-	-	-	41	84	-
Mount Vernon city, Posey County	3 043	2 040	886	12	-	-	314	917	1 812	2.4
Mulberry town, Clinton County	505	359	87	30	7	2	34	150	321	-

Table 22. **Fuels and Equipment Characteristics: 2000**—Con.

[Data based on a sample (except Tables 65-68). For information on confidentiality protection, coverage, sampling error, and nonsampling error, see Appendix G.
For location of definitions, see "How to Use This Census Report"]

State County Place	Occupied housing units	House heating fuel					Vehicles available			Percent no telephone service available
		Utility gas	Electricity	Fuel oil, kerosene, etc.	Coal or coke, wood, solar energy, or other fuel	None	None	1	2 or more	
PLACE—Con.										
Muncie city, Delaware County	27 320	21 501	5 050	226	111	75	2 896	11 616	12 808	3.5
Munster town, Lake County	8 091	7 423	600	42	17	-	346	2 399	5 346	0.3
Napoleon town, Ripley County	92	64	15	7	2	-	2	28	62	-
Nappanee city	2 467	2 226	174	45	11	-	135	734	1 598	3.9
Elkhart County (part)	2 371	2 144	160	45	11	-	135	694	1 542	4.1
Kosciusko County (part)	96	82	14	-	-	-	-	40	56	-
Nashville town, Brown County	392	225	142	8	7	-	30	194	168	4.6
New Albany city, Floyd County	15 918	11 981	3 330	120	76	32	1 600	6 228	8 090	3.2
New Amsterdam town, Harrison County	-	-	-	-	-	-	-	-	-	(X)
Newberry town, Greene County	96	80	5	4	7	-	6	28	62	2.1
Newburgh town, Warrick County	1 393	1 004	352	9	11	-	59	473	861	0.7
New Carlisle town, St. Joseph County	600	550	45	-	3	-	33	218	349	1.7
New Castle city, Henry County	7 397	6 321	909	84	34	7	716	2 682	3 999	4.0
New Chicago town, Lake County	842	798	18	5	-	-	101	337	404	4.3
New Harmony town, Posey County	373	333	35	-	-	-	35	153	185	1.1
New Haven city, Allen County	4 879	4 174	662	28	9	-	152	1 686	3 041	2.6
New Market town, Montgomery County	240	7	43	48	2	-	8	66	166	-
New Middletown town, Harrison County	26	19	5	-	2	-	-	8	18	-
New Palestine town, Hancock County	468	412	43	4	3	-	10	123	335	1.3
New Paris CDP, Elkhart County	385	342	24	19	-	-	7	129	249	-
New Pekin town, Washington County	533	2	338	30	18	-	51	176	306	3.8
Newpoint town, Decatur County	110	-	29	10	6	-	9	29	72	1.8
Newport town, Vermillion County	237	186	40	1	6	-	7	87	143	10.5
New Richmond town, Montgomery County	128	1	10	29	2	-	2	34	92	-
New Ross town, Montgomery County	123	5	14	17	3	-	2	24	97	5.7
Newtown town, Fountain County	66	-	2	2	-	-	-	27	39	-
New Washington CDP, Clark County	228	-	114	24	6	-	5	57	166	8.3
New Whiteland town, Johnson County	1 594	1 328	253	-	13	-	9	243	1 342	0.6
Noblesville city, Hamilton County	10 649	7 389	3 081	77	35	12	508	2 844	7 297	1.9
North Crows Nest town, Marion County	17	14	3	-	-	-	-	-	17	-
North Judson town, Starke County	635	541	78	5	6	-	77	240	318	5.0
North Liberty town, St. Joseph County	562	509	42	7	2	-	52	171	339	1.8
North Manchester town, Wabash County	2 192	1 730	363	33	27	-	71	823	1 298	1.6
North Salem town, Hendricks County	224	192	18	6	2	-	16	46	162	4.9
North Terre Haute CDP, Vigo County	1 847	823	838	156	8	-	90	699	1 058	2.7
North Vernon city, Jennings County	2 686	1 281	1 214	136	7	6	243	974	1 469	7.0
North Webster town, Kosciusko County	441	398	31	-	3	-	16	156	269	4.8
Norway CDP, White County	200	200	-	-	-	-	27	95	78	3.5
Oakland City city, Gibson County	1 037	773	233	15	8	-	72	449	516	5.2
Oak Park CDP, Clark County	2 080	1 683	335	23	8	-	44	613	1 423	-
Oaktown town, Knox County	255	232	12	5	-	-	25	84	146	4.3
Odon town, Daviess County	606	301	237	55	2	-	73	199	334	5.0
Ogden Dunes town, Porter County	562	537	6	19	-	-	2	142	418	-
Oldenburg town, Franklin County	211	139	59	7	4	-	21	64	126	-
Onward town, Cass County	25	23	2	-	-	-	-	8	17	-
Oolitic town, Lawrence County	507	375	116	2	7	2	38	180	289	1.6
Orestes town, Madison County	140	123	12	-	-	-	2	40	98	-
Orland town, Steuben County	143	110	15	10	2	-	4	45	94	2.1
Orleans town, Orange County	952	527	349	28	28	-	67	349	536	2.7
Osceola town, St. Joseph County	691	652	33	5	1	-	16	194	481	1.7
Osgood town, Ripley County	674	395	225	17	13	2	73	245	356	4.5
Ossian town, Wells County	1 139	908	219	9	-	-	56	352	731	0.6
Otterbein town	489	346	134	2	2	-	17	148	324	0.8
Benton County (part)	367	275	84	2	2	-	12	114	241	0.5
Tippecanoe County (part)	122	71	50	-	-	-	5	34	83	1.6
Owensville town, Gibson County	517	338	150	15	2	-	27	193	297	2.9
Oxford town, Benton County	489	417	56	2	3	-	20	156	313	4.7
Palmyra town, Harrison County	240	-	100	13	4	-	10	81	149	2.5
Paoli town, Orange County	1 544	1 203	257	34	23	-	125	609	810	8.9
Paragon town, Morgan County	234	3	70	37	17	2	12	78	144	6.4
Parker City town, Randolph County	561	390	151	2	4	-	27	172	362	0.4
Patoka town, Gibson County	326	248	59	1	2	-	19	98	209	3.1
Patriot town, Switzerland County	77	-	35	6	-	-	3	22	52	11.7
Pendleton town, Madison County	1 430	1 197	198	-	-	18	168	473	789	-
Pennville town, Jay County	284	193	59	18	2	-	19	92	173	6.7
Perrysville town, Vermillion County	200	2	45	21	3	-	23	54	123	6.5
Peru city, Miami County	5 385	4 673	547	12	38	-	487	2 218	2 680	6.0
Petersburg city, Pike County	1 088	818	228	20	13	5	106	367	615	9.4
Pierceton town, Kosciusko County	252	201	45	4	-	-	6	71	175	7.1
Pine Village town, Warren County	109	91	11	-	-	-	5	36	68	-
Pittsboro town, Hendricks County	627	438	172	2	2	3	29	171	427	-
Plainfield town, Hendricks County	7 066	4 635	2 216	101	24	-	300	2 392	4 374	1.3
Plainville town, Daviess County	214	172	28	8	-	-	4	70	140	-
Plymouth city, Marshall County	3 810	3 222	495	5	10	26	385	1 473	1 952	6.2
Poneto town, Wells County	74	2	18	19	7	-	-	13	61	-
Portage city, Porter County	12 706	11 234	1 337	16	18	8	550	4 266	7 890	1.2
Porter town, Porter County	1 873	1 695	129	29	10	-	65	672	1 136	1.4
Portland city, Jay County	2 726	1 964	658	13	6	25	291	979	1 456	3.9
Poseyville town, Posey County	458	335	100	14	-	-	25	178	255	2.2
Pottawattamie Park town, LaPorte County	122	113	2	5	-	-	14	25	83	-
Princes Lakes town, Johnson County	591	477	70	4	22	-	28	119	444	0.7
Princeton city, Gibson County	3 390	2 405	929	6	16	-	390	1 398	1 602	4.9
Redkey town, Jay County	583	440	102	4	15	4	39	209	335	5.8
Remington town, Jasper County	576	471	94	6	3	2	36	199	341	2.8
Rensselaer city, Jasper County	2 189	1 754	339	37	7	13	287	810	1 092	4.8
Reynolds town, White County	198	189	1	-	3	-	8	75	115	5.1
Richmond city, Wayne County	16 343	11 789	3 238	810	105	63	2 051	6 505	7 787	5.7

Table 22. **Fuels and Equipment Characteristics: 2000**—Con.

[Data based on a sample (except Tables 65-68). For information on confidentiality protection, coverage, sampling error, and nonsampling error, see Appendix G.
For location of definitions, see "How to Use This Census Report"]

State County Place	Occupied housing units	House heating fuel					Vehicles available			Percent no telephone service available
		Utility gas	Electricity	Fuel oil, kerosene, etc.	Coal or coke, wood, solar energy, or other fuel	None	None	1	2 or more	
PLACE—Con.										
Ridgeville town, Randolph County	330	243	44	13	15	-	26	89	215	6.4
Riley town, Vigo County	70	61	9	-	-	-	-	30	40	-
Rising Sun city, Ohio County	1 028	598	319	87	12	-	107	396	525	4.0
River Forest town, Madison County	9	9	-	-	-	-	-	-	9	-
Roachdale town, Putnam County	391	326	55	-	2	-	36	135	220	3.6
Roann town, Wabash County	153	138	12	3	-	-	8	35	110	2.0
Roanoke town, Huntington County	592	503	80	2	5	-	25	200	367	2.7
Rochester city, Fulton County	2 736	2 348	300	22	5	17	248	1 141	1 347	2.6
Rockport city, Spencer County	875	707	147	-	8	9	93	282	500	6.1
Rockville town, Parke County	1 304	1 002	243	-	26	-	154	518	632	3.7
Rocky Ripple town, Marion County	328	299	21	2	6	-	22	132	174	-
Rome City town, Noble County	644	527	38	8	3	2	38	151	455	3.6
Rosedale town, Parke County	304	225	61	7	6	-	19	103	182	3.3
Roseland town, St. Joseph County	316	274	26	9	5	-	26	143	147	2.2
Roselawn CDP	1 290	768	140	7	33	-	16	187	1 087	0.7
Jasper County (part)	497	272	71	-	27	-	8	102	387	1.8
Newton County (part)	793	496	69	7	6	-	8	85	700	-
Rossville town, Clinton County	569	447	99	8	3	-	15	170	384	-
Royal Center town, Cass County	333	293	30	3	3	-	21	130	182	2.4
Rushville city, Rush County	2 383	1 859	441	31	23	5	238	1 025	1 120	5.5
Russellville town, Putnam County	141	4	38	16	4	-	10	38	93	6.4
Russiaville town, Howard County	422	311	105	2	-	2	15	124	283	1.4
St. Joe town, DeKalb County	166	105	37	13	3	-	2	42	122	6.0
St. John town, Lake County	2 812	2 762	26	-	18	-	60	517	2 235	0.3
St. Leon town, Dearborn County	136	48	38	17	11	-	2	26	108	-
St. Paul town	377	179	152	15	2	-	20	109	248	6.4
Decatur County (part)	205	94	85	9	-	-	14	66	125	8.8
Shelby County (part)	172	85	67	6	2	-	6	43	123	3.5
Salamonia town, Jay County	55	-	10	-	-	2	4	12	39	16.4
Salem city, Washington County	2 519	1 642	764	73	12	-	301	973	1 245	5.4
Saltillo town, Washington County	51	-	12	5	3	3	-	10	41	9.8
Sandborn town, Knox County	192	130	36	17	1	-	10	54	128	1.0
San Pierre CDP, Starke County	69	63	-	6	-	-	-	25	44	-
Santa Claus town, Spencer County	734	590	124	-	5	-	8	101	625	1.0
Saratoga town, Randolph County	116	72	36	4	-	-	9	42	65	6.9
Schererville town, Lake County	9 659	7 936	1 639	7	53	24	374	2 945	6 340	0.4
Schneider town, Lake County	121	98	-	3	-	-	-	32	89	-
Scottsburg city, Scott County	2 571	1 550	934	48	6	7	201	1 042	1 328	4.6
Seelyville town, Vigo County	474	316	104	38	3	-	27	137	310	3.2
Sellersburg town, Clark County	2 473	1 780	608	31	-	7	128	739	1 606	3.0
Selma town, Delaware County	337	244	74	-	8	-	6	86	245	1.8
Seymour city, Jackson County	7 255	4 402	2 745	25	14	20	694	2 674	3 887	5.7
Shadeland town, Tippecanoe County	602	341	40	18	-	-	23	116	463	2.0
Shamrock Lakes town, Blackford County	60	-	51	-	4	-	-	8	52	-
Sharpsville town, Tipton County	224	202	15	-	3	-	6	47	171	-
Shelburn town, Sullivan County	516	380	104	5	5	-	50	182	284	11.8
Shelbyville city, Shelby County	7 220	5 355	1 557	133	40	21	484	3 040	3 696	6.8
Sheridan town, Hamilton County	865	479	294	83	-	-	99	277	489	7.1
Shipshewana town, LaGrange County	238	150	81	2	-	-	43	87	108	13.4
Shirley town	315	259	56	-	-	-	29	92	194	2.9
Hancock County (part)	251	219	32	-	-	-	16	71	164	2.4
Henry County (part)	64	40	24	-	-	-	13	21	30	4.7
Shoals town, Martin County	386	256	84	22	5	-	56	171	159	11.1
Sidney town, Kosciusko County	64	5	-	12	-	-	2	17	45	9.4
Silver Lake town, Kosciusko County	212	175	19	-	-	-	10	63	139	8.5
Simonton Lake CDP, Elkhart County	1 506	1 373	107	-	-	-	57	407	1 042	2.7
Somerville town, Gibson County	126	110	7	4	-	-	16	22	88	4.8
South Bend city, St. Joseph County	42 801	37 248	4 557	359	239	140	5 407	18 561	18 833	3.1
South Haven CDP, Porter County	1 931	1 805	97	-	19	-	97	505	1 329	0.4
Southport city, Marion County	762	698	52	7	-	5	18	232	512	1.0
South Whitley town, Whitley County	738	599	115	16	1	-	61	288	389	3.7
Speedway town, Marion County	6 250	4 464	1 623	48	9	24	648	3 052	2 550	2.8
Spencer town, Owen County	1 090	708	326	24	13	-	107	480	503	3.3
Spiceland town, Henry County	320	299	4	7	-	-	8	104	208	2.8
Spring Grove town, Wayne County	135	81	21	33	-	-	7	39	89	2.2
Spring Hill town, Marion County	53	48	-	-	-	-	-	12	41	-
Spring Lake town, Hancock County	105	99	1	2	-	-	3	18	84	-
Springport town, Henry County	66	53	12	-	1	-	9	5	52	-
Spurgeon town, Pike County	92	53	21	16	2	-	4	31	57	4.3
Star City CDP, Pulaski County	130	114	-	-	-	-	-	30	100	-
State Line City town, Warren County	51	-	5	7	2	-	-	8	43	-
Staunton town, Clay County	199	115	63	11	-	-	6	49	144	4.0
Stilesville town, Hendricks County	114	2	18	35	6	-	2	40	72	2.6
Stinesville town, Monroe County	70	46	10	6	5	-	-	18	52	-
Straughn town, Henry County	101	95	-	-	2	-	-	24	77	3.0
Sullivan city, Sullivan County	1 971	1 341	530	37	16	-	259	785	927	5.7
Sulphur Springs town, Henry County	147	117	21	6	3	-	10	38	99	-
Summitville town, Madison County	432	338	83	-	6	-	23	123	286	1.6
Sunman town, Ripley County	308	206	89	8	2	-	30	96	182	3.9
Swayzee town, Grant County	391	238	129	10	4	-	20	114	257	1.0
Sweetser town, Grant County	371	249	120	-	-	2	11	126	234	-
Switz City town, Greene County	127	102	21	-	2	-	6	30	91	3.1
Syracuse town, Kosciusko County	1 240	1 097	119	-	12	-	74	461	705	3.5
Taylorsville CDP, Bartholomew County	356	250	80	-	9	-	24	131	201	-
Tell City city, Perry County	3 418	2 946	368	6	65	-	381	1 190	1 847	3.4
Tennyson town, Warrick County	102	58	21	3	2	-	7	19	76	5.9

Table 22. **Fuels and Equipment Characteristics: 2000**—Con.

[Data based on a sample (except Tables 65-68). For information on confidentiality protection, coverage, sampling error, and nonsampling error, see Appendix G.
For location of definitions, see "How to Use This Census Report"]

State County Place	Occupied housing units	House heating fuel					Vehicles available			Percent no telephone service available
		Utility gas	Electricity	Fuel oil, kerosene, etc.	Coal or coke, wood, solar energy, or other fuel	None	None	1	2 or more	
PLACE—Con.										
Terre Haute city, Vigo County	22 852	16 894	4 780	717	170	51	2 803	9 482	10 567	4.9
Thorntown town, Boone County	591	403	109	22	9	-	40	189	362	2.0
Tipton city, Tipton County	2 219	1 760	392	27	-	-	89	1 001	1 129	1.4
Topeka town, LaGrange County	445	342	84	10	2	-	54	145	246	12.8
Town of Pines town, Porter County	330	324	2	-	2	-	13	108	209	3.3
Trafalgar town, Johnson County	264	233	27	-	4	-	5	69	190	1.1
Trail Creek town, LaPorte County	941	924	12	-	5	-	38	289	614	-
Tri-Lakes CDP, Whitley County	1 493	842	170	7	70	-	28	322	1 143	0.5
Troy town, Perry County	176	161	8	-	2	-	12	67	97	9.7
Ulen town, Boone County	44	38	6	-	-	-	-	6	38	-
Union City city, Randolph County	1 573	1 167	362	6	28	-	198	642	733	11.2
Uniondale town, Wells County	102	78	16	2	-	-	-	47	55	-
Universal town, Vermillion County	189	161	16	6	1	-	15	55	119	3.7
Upland town, Grant County	803	432	341	8	9	3	36	245	522	2.1
Utica town, Clark County	255	198	43	-	-	-	12	70	173	2.7
Valparaiso city, Porter County	10 914	9 291	1 402	39	94	9	901	4 209	5 804	1.7
Van Buren town, Grant County	365	266	79	6	8	-	27	105	233	6.6
Veedersburg town, Fountain County	924	764	109	17	4	-	61	327	536	3.0
Vera Cruz town, Wells County	24	-	3	5	-	-	-	12	12	-
Vernon town, Jennings County	113	87	22	4	-	-	6	43	64	1.8
Versailles town, Ripley County	740	385	308	32	6	2	50	256	434	3.1
Vevay town, Switzerland County	733	454	245	22	-	-	63	321	349	4.8
Vincennes city, Knox County	7 550	5 689	1 801	-	21	7	814	3 235	3 501	5.4
Wabash city, Wabash County	4 813	3 974	707	30	26	7	360	2 023	2 430	4.1
Wakarusa town, Elkhart County	591	529	41	11	7	-	36	202	353	1.2
Walkerton town, St. Joseph County	815	776	18	13	-	-	73	262	480	4.7
Wallace town, Fountain County	34	-	2	-	5	-	2	13	19	5.9
Walton town, Cass County	409	266	123	8	-	4	25	138	246	1.0
Wanatah town, LaPorte County	393	363	17	8	2	-	15	85	293	0.3
Warren town, Huntington County	521	407	58	8	13	-	30	167	324	2.1
Warren Park town, Marion County	917	564	199	8	132	10	276	335	306	2.0
Warsaw city, Kosciusko County	4 780	3 884	797	8	31	-	417	1 991	2 372	3.5
Washington city, Daviess County	4 661	3 667	899	31	13	14	469	1 947	2 245	7.4
Waterloo town, DeKalb County	836	664	147	9	1	2	33	291	512	11.7
Waveland town, Montgomery County	171	2	22	30	2	-	10	47	114	1.8
Waynetown town, Montgomery County	372	335	31	6	-	-	9	115	248	1.6
West Baden Springs town, Orange County	273	156	79	4	9	-	24	83	166	6.2
West College Corner town, Union County	242	3	45	126	-	-	13	75	154	11.2
Westfield town, Hamilton County	3 383	1 542	1 738	64	-	9	256	928	2 199	4.9
West Harrison town, Dearborn County	137	75	27	20	4	-	29	51	57	2.9
West Lafayette city, Tippecanoe County	10 493	5 622	4 643	27	38	7	985	4 031	5 477	0.9
West Lebanon town, Warren County	300	2	67	12	2	-	8	105	187	6.0
Westport town, Decatur County	603	330	220	26	9	-	44	211	348	5.1
West Terre Haute town, Vigo County	898	725	107	13	5	-	107	330	461	11.1
Westville town, LaPorte County	895	796	69	-	14	-	66	326	503	3.5
Wheatfield town, Jasper County	267	243	16	3	-	-	9	58	200	3.0
Wheatland town, Knox County	204	176	24	-	-	-	6	74	124	6.9
Whiteland town, Johnson County	1 347	1 018	329	-	-	-	11	255	1 081	-
Whitestown town, Boone County	195	-	50	36	-	-	3	65	127	1.0
Whitewater town, Wayne County	24	-	9	9	-	-	-	5	19	-
Whiting city, Lake County	2 091	1 997	50	-	12	26	328	862	901	3.0
Wilkinson town, Hancock County	169	140	26	-	-	-	15	42	112	3.0
Williams Creek town, Marion County	155	141	10	2	-	-	-	12	143	-
Williamsport town, Warren County	773	599	157	3	-	-	31	282	460	4.4
Winamac town, Pulaski County	999	844	131	3	4	-	98	363	538	3.6
Winchester city, Randolph County	2 165	1 603	516	13	13	7	233	820	1 112	4.7
Windfall City town, Tipton County	303	235	53	4	2	-	24	101	178	3.3
Winfield town, Lake County	705	621	8	21	6	-	24	121	560	0.7
Wingate town, Montgomery County	129	-	38	27	2	-	5	47	77	6.2
Winona Lake town, Kosciusko County	1 361	1 145	190	-	26	-	84	465	812	4.7
Winslow town, Pike County	367	263	71	16	-	-	25	134	208	7.6
Wolcott town, White County	393	362	22	2	3	-	28	106	259	1.8
Wolcottville town	350	247	65	5	-	-	23	120	207	12.3
LaGrange County (part)	200	134	51	5	-	-	16	73	111	11.5
Noble County (part)	150	113	14	-	-	-	7	47	96	13.3
Woodburn city, Allen County	589	377	183	14	6	-	34	206	349	2.2
Woodlawn Heights town, Madison County	27	24	3	-	-	-	2	-	25	-
Worthington town, Greene County	646	493	113	19	8	-	55	235	356	6.0
Wynnedale town, Marion County	123	101	18	4	-	-	7	39	77	-
Yeoman town, Carroll County	39	36	-	3	-	-	2	5	32	-
Yorktown town, Delaware County	1 805	1 354	404	18	20	-	36	495	1 274	2.2
Zanesville town	211	114	62	2	4	3	-	42	169	0.9
Allen County (part)	34	25	7	2	-	-	-	6	28	-
Wells County (part)	177	89	55	-	4	3	-	36	141	1.1
Zionsville town, Boone County	2 933	2 104	779	11	-	-	87	755	2 091	0.9

Table 23. **Owner and Renter Household Characteristics: 2000**

[Data based on a sample (except Tables 65-68). For information on confidentiality protection, coverage, sampling error, and nonsampling error, see Appendix G.
For location of definitions, see "How to Use This Census Report"]

State County County Subdivision Place	Occupied housing units	Owner-occupied housing units: Average household size	Occupants per room	Year householder moved into unit: 1999 to March 2000	1969 or earlier	Percent 1 unit, detached or attached	Renter-occupied housing units: Average household size	Occupants per room	Year householder moved into unit: 1999 to March 2000	1969 or earlier	Percent 5 or more units in structure
The State	**2 336 306**	**2.66**	**0.42**	**166 190**	**246 229**	**91.5**	**2.19**	**0.50**	**291 226**	**11 016**	**38.6**
Adams County	11 818	3.07	0.46	705	1 661	93.5	1.94	0.44	866	52	42.1
Blue Creek township	274	4.24	0.64	20	82	98.0	2.79	0.42	7	-	-
French township	253	3.63	0.51	16	61	100.0	3.23	0.45	-	8	-
Hartford township	254	3.26	0.47	12	59	100.0	2.83	0.48	-	-	-
Jefferson township	189	4.82	0.72	7	21	84.5	5.29	0.97	-	-	-
Kirkland township	285	3.11	0.41	25	55	92.9	2.30	0.31	9	-	-
Monroe township	1 375	3.59	0.54	113	269	93.5	2.20	0.40	39	-	1.2
Berne city (part)	637	2.80	0.44	64	71	88.0	2.19	0.43	22	-	-
Monroe town (part)	209	2.83	0.43	19	37	97.1	1.97	0.35	10	-	5.6
Preble township	388	2.81	0.42	-	90	96.5	2.70	0.43	7	-	-
Root township	1 619	2.98	0.46	104	192	86.3	1.73	0.36	96	8	21.6
Decatur city (part)	564	2.78	0.43	33	29	93.8	1.71	0.36	80	8	31.4
St. Marys township	438	2.74	0.42	13	83	90.0	2.42	0.43	8	-	-
Union township	342	2.68	0.39	41	36	94.9	3.38	0.57	32	15	-
Wabash township	2 189	3.22	0.48	100	200	98.9	1.66	0.45	221	18	61.3
Berne city (part)	1 032	2.86	0.41	37	56	100.0	1.39	0.45	121	6	74.9
Geneva town	587	2.55	0.41	20	52	97.7	1.97	0.46	59	-	31.5
Washington township	4 212	2.68	0.41	254	513	93.3	1.91	0.45	447	3	49.2
Decatur city (part)	3 378	2.58	0.40	159	422	95.1	1.93	0.46	380	-	53.4
Monroe town (part)	66	2.66	0.43	15	16	100.0	2.00	0.38	-	3	-
Allen County	128 745	2.70	0.40	9 627	11 704	93.6	2.12	0.50	17 756	343	45.9
Aboite township	10 357	2.88	0.37	1 107	403	99.2	1.66	0.39	788	7	60.9
Fort Wayne city (part)	-	-	(X)	-	-	(X)	-	(X)	-	-	(X)
Adams township	12 240	2.75	0.43	691	1 340	91.7	1.99	0.48	1 582	28	53.0
Fort Wayne city (part)	6 676	2.85	0.44	318	417	94.4	1.96	0.49	1 175	7	63.1
New Haven city (part)	4 804	2.64	0.42	328	787	88.0	1.99	0.47	371	21	26.8
Cedar Creek township	3 330	3.17	0.43	336	226	97.4	1.94	0.41	65	18	11.8
Grabill town	418	2.83	0.47	37	21	80.9	2.07	0.45	23	6	16.2
Leo-Cedarville town	916	3.02	0.41	94	68	100.0	2.19	0.40	16	-	-
Eel River township	991	3.09	0.46	89	87	97.1	1.91	0.34	-	13	-
Jackson township	166	2.62	0.38	-	23	100.0	2.00	0.30	7	8	-
Jefferson township	721	2.70	0.40	32	199	98.0	3.77	0.59	9	-	-
New Haven city (part)	75	2.93	0.47	8	8	100.0	-	(X)	-	-	(X)
Lafayette township	1 025	2.54	0.38	121	99	76.6	4.19	0.76	11	-	-
Zanesville town (part)	34	2.37	0.35	2	11	86.7	5.25	1.05	2	-	-
Lake township	761	2.75	0.42	41	204	96.0	1.75	0.30	21	-	15.5
Madison township	631	3.14	0.46	19	101	97.4	1.89	0.29	14	-	8.2
Marion township	1 369	2.66	0.42	154	234	75.8	1.93	0.36	41	-	-
Maumee township	954	2.88	0.45	57	172	91.7	2.23	0.42	74	12	13.7
Woodburn city	589	2.83	0.47	42	75	86.3	2.25	0.46	74	5	16.1
Milan township	993	3.53	0.47	82	175	98.8	3.03	0.46	32	-	-
Monroe township	723	2.75	0.44	56	104	87.8	2.50	0.51	32	2	13.0
Monroeville town	468	2.71	0.46	56	56	80.5	2.57	0.54	27	2	16.9
Perry township	6 014	3.00	0.39	894	242	99.5	2.31	0.42	161	-	2.9
Huntertown town	659	2.79	0.43	69	52	99.1	2.13	0.44	67	-	1.6
Pleasant township	1 180	2.81	0.43	72	137	98.7	3.31	0.58	21	7	-
Fort Wayne city (part)	17	5.20	1.04	-	-	100.0	2.67	0.41	-	7	-
St. Joseph township	26 913	2.78	0.40	2 171	1 633	95.3	1.72	0.42	3 536	32	69.6
Fort Wayne city (part)	22 950	2.79	0.40	1 419	1 520	98.2	1.72	0.42	3 125	32	72.1
Scipio township	153	2.86	0.43	5	44	96.6	1.83	0.37	-	-	-
Springfield township	1 077	3.27	0.47	65	155	90.6	4.39	0.81	62	6	10.0
Washington township	13 853	2.56	0.42	1 311	945	82.1	1.94	0.50	2 057	25	59.5
Fort Wayne city (part)	9 168	2.58	0.43	631	601	81.8	1.90	0.50	1 627	11	59.6
Wayne township	45 294	2.44	0.39	2 324	5 181	94.7	2.33	0.54	9 243	185	34.6
Fort Wayne city (part)	44 526	2.43	0.39	2 257	4 998	94.5	2.33	0.54	9 168	185	34.4
Bartholomew County	27 936	2.63	0.42	2 171	2 695	88.5	2.22	0.50	3 068	65	31.4
Camp Atterbury UT	-	-	(X)	-	-	(X)	-	(X)	-	-	(X)
Clay township	1 121	2.78	0.43	62	123	92.4	2.68	0.55	74	-	-
Columbus city (part)	122	3.07	0.46	28	-	100.0	-	(X)	-	-	(X)
Clifty township	425	2.87	0.44	19	43	94.4	2.46	0.43	45	-	-
Columbus township	16 902	2.52	0.39	1 239	1 484	90.8	2.14	0.51	2 610	40	37.3
Columbus city (part)	15 483	2.51	0.39	1 103	1 279	90.6	2.14	0.51	2 522	40	38.5
Flat Rock township	550	2.60	0.41	38	30	95.5	2.66	0.50	30	2	2.4
Clifford town	110	2.43	0.43	3	9	83.3	2.53	0.55	12	2	5.3
Columbus city (part)	-	-	(X)	-	-	(X)	-	(X)	-	-	(X)
German township	2 628	2.76	0.49	397	141	58.1	2.04	0.41	57	10	25.8
Columbus city (part)	-	-	(X)	-	-	(X)	-	(X)	-	-	(X)
Edinburgh town (part)	107	3.73	0.70	27	-	77.8	3.35	0.67	-	-	-
Taylorsville CDP	356	2.92	0.49	21	52	100.0	1.49	0.41	46	-	84.1
Harrison township	1 260	2.92	0.41	115	133	99.5	1.68	0.28	34	-	-
Columbus city (part)	174	2.99	0.39	39	9	100.0	3.00	0.43	8	-	-
Haw Creek township	1 442	2.75	0.44	76	166	91.6	2.98	0.58	109	13	6.9
Hartsville town	141	2.56	0.41	11	18	89.1	2.59	0.56	6	2	-
Hope town	769	2.71	0.47	47	91	87.4	3.03	0.63	82	2	10.6
Jackson township	310	2.58	0.44	35	37	94.2	-	(X)	-	-	(X)
Ohio township	594	2.60	0.42	14	73	98.9	2.91	0.51	9	-	-
Rock Creek township	487	2.76	0.40	19	125	98.4	2.25	0.31	32	-	-
Sand Creek township	806	2.76	0.44	73	80	86.4	2.52	0.47	46	-	-
Elizabethtown town	152	2.41	0.44	13	20	53.4	3.67	0.73	7	-	-
Wayne township	1 411	2.70	0.45	84	260	97.1	2.98	0.54	22	-	-
Columbus city (part)	195	3.36	0.58	44	-	93.0	3.44	0.66	-	-	-
Jonesville town	87	2.65	0.47	2	15	73.0	2.71	0.57	9	-	-
Benton County	3 558	2.60	0.39	178	488	95.3	2.57	0.46	306	34	14.6
Bolivar township	504	2.63	0.40	36	67	87.1	2.70	0.50	73	-	2.8
Otterbein town (part)	367	2.56	0.40	17	51	93.8	2.72	0.53	52	-	3.7
Center township	1 087	2.53	0.38	57	122	98.5	2.40	0.49	124	5	22.9
Fowler town	944	2.52	0.38	50	118	99.3	2.19	0.48	108	5	27.9
Gilboa township	78	2.65	0.37	4	-	100.0	3.48	0.43	-	-	-
Grant township	436	2.69	0.41	17	84	95.9	1.83	0.34	32	11	15.3
Boswell town	332	2.73	0.43	17	61	94.7	1.83	0.34	17	2	22.7
Hickory Grove township	164	2.78	0.40	13	41	98.0	1.93	0.26	6	5	-
Ambia town	69	2.87	0.46	-	15	95.2	2.17	0.33	3	-	-

Table 23. **Owner and Renter Household Characteristics: 2000**—Con.

[Data based on a sample (except Tables 65-68). For information on confidentiality protection, coverage, sampling error, and nonsampling error, see Appendix G.
For location of definitions, see "How to Use This Census Report"]

State County County Subdivision Place	Occupied housing units	Owner-occupied housing units: Average household size	Occupants per room	Year householder moved into unit: 1999 to March 2000	1969 or earlier	Percent 1 unit, detached or attached	Renter-occupied housing units: Average household size	Occupants per room	Year householder moved into unit: 1999 to March 2000	1969 or earlier	Percent 5 or more units in structure
Benton County—Con.											
Oak Grove township	641	2.54	0.39	37	80	97.0	2.52	0.49	28	11	22.8
Oxford town	489	2.63	0.40	35	53	96.1	2.26	0.48	19	-	30.4
Parish Grove township	100	2.60	0.36	6	35	100.0	2.56	0.47	7	-	-
Pine township	99	2.78	0.41	-	15	87.7	3.06	0.39	11	-	-
Richland township	255	2.64	0.40	2	20	92.9	3.03	0.48	19	2	11.3
Earl Park town	170	2.73	0.43	2	17	89.4	2.13	0.39	19	2	17.0
Union township	118	2.29	0.33	6	6	95.5	2.00	0.29	-	-	-
York township	76	2.98	0.40	-	18	85.5	4.43	0.52	6	-	-
Blackford County	5 690	2.47	0.39	409	952	89.5	2.30	0.49	474	20	13.3
Harrison township	1 192	2.62	0.42	93	232	88.4	2.13	0.45	104	19	14.2
Montpelier city	794	2.57	0.42	57	126	85.5	1.90	0.41	97	13	16.1
Jackson township	544	2.43	0.38	54	83	90.1	2.33	0.42	26	-	-
Dunkirk city (part)	74	2.25	0.33	-	21	100.0	2.54	0.42	5	-	-
Licking township	3 587	2.42	0.39	244	565	90.5	2.29	0.51	339	1	15.1
Hartford City city	2 914	2.39	0.38	199	467	92.4	2.30	0.52	317	-	16.5
Shamrock Lakes town	60	2.62	0.39	2	7	100.0	2.50	0.34	6	1	-
Washington township	367	2.56	0.38	18	72	82.5	3.37	0.58	5	-	-
Boone County	17 081	2.76	0.40	1 646	1 495	95.0	2.24	0.49	1 537	71	31.1
Center township	6 801	2.60	0.42	471	590	92.9	2.12	0.52	936	13	40.1
Lebanon city	5 826	2.57	0.42	398	486	91.5	2.06	0.51	881	13	41.9
Ulen town	44	2.39	0.28	3	12	100.0	-	(X)	-	-	(X)
Clinton township	283	2.58	0.39	11	18	96.1	3.13	0.40	7	-	-
Eagle township	4 813	2.97	0.38	798	256	97.3	1.94	0.41	349	-	32.7
Zionsville town	2 933	3.00	0.37	354	163	97.8	2.02	0.42	298	-	30.2
Harrison township	300	2.51	0.37	17	19	100.0	4.04	0.62	-	-	-
Jackson township	992	2.64	0.40	63	163	93.5	2.83	0.53	69	18	12.7
Advance town	185	2.79	0.43	-	17	93.3	4.11	0.84	13	-	-
Jamestown town (part)	363	2.57	0.41	16	56	94.0	2.18	0.47	42	11	26.0
Jefferson township	443	2.99	0.45	60	61	100.0	2.18	0.42	20	-	-
Marion township	460	2.70	0.39	14	70	96.0	3.50	0.49	14	12	-
Perry township	398	2.69	0.40	28	31	100.0	2.99	0.58	29	7	-
Sugar Creek township	843	2.67	0.42	63	129	90.2	2.73	0.55	58	3	16.3
Thorntown town	591	2.57	0.42	34	71	86.7	2.69	0.55	50	3	18.8
Union township	704	2.96	0.42	49	50	87.6	2.16	0.36	11	-	13.7
Washington township	554	2.85	0.43	28	87	100.0	2.74	0.42	16	18	-
Worth township	490	2.72	0.41	44	21	100.0	2.34	0.37	28	-	-
Whitestown town	195	2.82	0.40	10	13	100.0	2.34	0.39	17	-	-
Brown County	5 897	2.53	0.43	499	504	89.9	2.44	0.52	302	38	8.1
Hamblen township	1 737	2.63	0.45	148	111	89.5	3.41	0.66	77	-	-
Jackson township	1 583	2.48	0.43	149	204	89.0	2.52	0.52	81	32	-
Van Buren township	735	2.55	0.41	61	45	85.3	3.09	0.55	3	-	-
Washington township	1 842	2.44	0.40	141	144	93.2	1.98	0.45	141	6	16.6
Nashville town	392	2.19	0.34	15	14	96.9	1.56	0.42	78	-	34.8
Carroll County	7 718	2.57	0.40	479	1 050	90.6	2.64	0.52	566	39	9.1
Adams township	194	2.86	0.42	6	23	86.6	3.93	0.58	-	-	-
Burlington township	614	2.65	0.38	30	87	91.1	3.19	0.58	31	-	6.8
Burlington town	203	2.13	0.34	17	37	94.7	2.24	0.53	19	-	11.8
Carrollton township	214	2.19	0.31	-	72	88.0	4.17	0.48	5	6	-
Clay township	311	2.67	0.37	20	16	87.2	4.76	0.60	14	-	-
Deer Creek township	1 793	2.65	0.41	112	270	91.8	2.54	0.56	194	8	14.0
Delphi city	1 156	2.39	0.39	50	167	89.8	2.57	0.59	156	8	17.7
Democrat township	365	2.69	0.41	40	59	88.6	3.38	0.55	-	5	-
Jackson township	465	2.77	0.42	34	80	88.6	2.48	0.46	33	10	11.2
Camden town	231	2.80	0.44	13	32	94.4	1.79	0.40	17	-	21.2
Jefferson township	926	2.39	0.39	50	105	94.9	2.53	0.50	95	3	-
Yeoman town	39	2.62	0.36	-	-	100.0	1.00	0.22	2	-	-
Liberty township	183	2.53	0.42	-	76	96.5	3.64	0.56	-	-	-
Madison township	158	2.66	0.39	-	7	89.6	2.00	0.40	6	-	-
Monroe township	1 167	2.59	0.39	83	138	92.5	2.15	0.48	110	-	17.3
Flora town	894	2.47	0.38	76	100	91.1	2.00	0.47	99	-	21.3
Rock Creek township	161	2.75	0.44	6	18	100.0	4.33	0.65	-	-	-
Tippecanoe township	911	2.45	0.40	98	50	83.4	2.09	0.42	38	7	-
Washington township	256	2.30	0.36	-	49	91.2	2.60	0.37	40	-	-
Cass County	15 715	2.61	0.40	1 057	2 383	91.8	2.32	0.48	1 492	168	20.8
Adams township	357	2.53	0.41	17	57	83.2	3.35	0.48	10	-	-
Bethlehem township	344	2.51	0.39	25	49	86.6	2.01	0.28	34	-	-
Boone township	581	2.55	0.39	44	134	92.3	3.01	0.53	36	5	13.3
Royal Center town	333	2.41	0.38	17	95	92.3	3.35	0.65	16	-	24.5
Clay township	1 066	2.58	0.38	91	146	97.9	1.95	0.46	128	-	56.6
Logansport city (part)	147	1.22	0.31	9	-	-	1.91	0.55	89	-	81.2
Clinton township	193	2.55	0.37	12	18	96.5	2.25	0.37	7	-	-
Logansport city (part)	-	-	(X)	-	-	(X)	-	(X)	-	-	(X)
Deer Creek township	352	2.65	0.40	44	64	83.6	2.40	0.32	-	-	-
Eel township	7 839	2.62	0.41	484	1 165	93.2	2.26	0.50	1 014	130	25.0
Logansport city (part)	7 413	2.61	0.41	434	1 130	94.1	2.26	0.50	1 008	130	25.3
Harrison township	286	2.80	0.43	54	59	97.3	2.68	0.54	17	8	-
Jackson township	1 185	2.78	0.43	77	184	95.3	1.87	0.36	61	-	11.7
Galveston town	623	2.68	0.43	33	101	93.1	1.97	0.42	61	-	15.3
Grissom AFB CDP (part)	-	-	(X)	-	-	(X)	-	(X)	-	-	(X)
Jefferson township	586	2.25	0.38	43	68	90.7	3.69	0.69	36	6	-
Miami township	513	2.58	0.40	26	94	89.3	2.04	0.42	25	8	-
Noble township	797	2.56	0.39	51	121	95.5	2.34	0.37	50	-	-
Logansport city (part)	100	2.30	0.35	-	20	100.0	1.06	0.21	16	-	-
Tipton township	969	2.73	0.41	53	131	92.3	2.56	0.48	60	-	3.1
Onward town	25	1.64	0.30	-	4	28.6	3.45	0.69	2	-	-
Walton town	409	2.84	0.46	23	51	93.2	1.88	0.44	43	-	5.2
Washington township	647	2.45	0.39	36	93	69.3	2.33	0.48	14	11	-
Logansport city (part)	-	-	(X)	-	-	(X)	-	(X)	-	-	(X)

Table 23. **Owner and Renter Household Characteristics: 2000**—Con.

[Data based on a sample (except Tables 65-68). For information on confidentiality protection, coverage, sampling error, and nonsampling error, see Appendix G.
For location of definitions, see "How to Use This Census Report"]

State County County Subdivision Place	Occupied housing units	Owner-occupied housing units: Average household size	Occupants per room	Year householder moved into unit: 1999 to March 2000	1969 or earlier	Percent 1 unit, detached or attached	Renter-occupied housing units: Average household size	Occupants per room	Year householder moved into unit: 1999 to March 2000	1969 or earlier	Percent 5 or more units in structure
Clark County	38 751	2.60	0.42	2 637	3 867	88.2	2.11	0.50	4 886	157	42.5
Bethlehem township	106	3.22	0.57	28	6	80.2	1.60	0.35	7	-	-
Carr township	828	2.82	0.42	114	77	88.9	2.07	0.37	19	7	-
Charlestown township	4 248	2.77	0.45	282	483	91.1	2.45	0.53	465	41	9.1
Charlestown city	2 412	2.52	0.45	151	336	90.8	2.48	0.55	405	41	9.7
Jeffersonville township	23 782	2.50	0.41	1 350	2 137	89.5	2.08	0.51	3 827	47	51.5
Clarksville town (part)	8 555	2.41	0.40	390	966	83.6	2.15	0.53	1 611	6	60.4
Jeffersonville city (part)	11 676	2.48	0.41	633	902	91.1	2.00	0.49	1 769	33	44.7
Oak Park CDP (part)	1 931	2.70	0.41	116	218	97.1	2.26	0.48	212	8	35.9
Monroe township	1 711	2.80	0.47	178	190	83.4	2.09	0.45	71	11	10.0
Henryville CDP	589	2.80	0.49	66	46	92.3	2.26	0.51	38	-	17.3
Oregon township	524	2.75	0.47	57	70	71.3	1.32	0.27	6	-	-
Owen township	333	2.66	0.48	27	32	71.5	2.03	0.41	17	13	-
Silver Creek township	3 723	2.63	0.43	284	405	84.4	1.94	0.44	348	8	34.2
Clarksville town (part)	433	2.95	0.44	59	-	100.0	1.67	0.33	9	-	-
Sellersburg town	2 473	2.55	0.43	192	300	78.9	2.28	0.48	179	-	14.5
Union township	745	2.66	0.42	56	105	87.1	3.05	0.61	21	7	-
Memphis CDP	158	2.11	0.33	7	44	90.3	2.46	0.57	13	-	-
Utica township	1 177	2.60	0.41	99	150	93.7	1.70	0.39	34	-	9.9
Jeffersonville city (part)	29	1.79	0.28	-	14	100.0	-	(X)	-	-	(X)
Oak Park CDP (part)	149	1.99	0.32	6	6	100.0	2.47	0.54	7	-	-
Utica town	255	2.44	0.46	25	41	87.1	1.67	0.36	23	-	-
Washington township	650	2.90	0.47	61	87	89.1	1.89	0.34	36	8	-
New Washington CDP	228	2.44	0.40	6	47	94.8	1.78	0.29	30	-	-
Wood township	924	2.63	0.44	101	125	85.9	2.42	0.46	35	15	6.1
Borden town	352	2.71	0.48	55	34	90.4	2.20	0.45	35	7	9.8
Clay County	10 216	2.67	0.44	622	1 483	88.3	2.18	0.46	856	61	19.5
Brazil township	3 486	2.56	0.43	246	518	92.4	2.09	0.48	488	-	30.2
Brazil city (part)	3 311	2.58	0.44	225	466	92.4	2.09	0.48	488	-	30.3
Cass township	105	2.98	0.50	5	18	76.5	3.71	0.74	7	-	-
Dick Johnson township	497	2.89	0.46	21	42	86.0	2.71	0.52	26	-	-
Brazil city (part)	7	1.29	0.13	-	-	100.0	-	(X)	-	-	(X)
Harrison township	982	2.47	0.41	40	151	86.5	2.53	0.48	92	2	7.0
Clay City town	442	2.40	0.40	33	63	90.8	2.15	0.48	43	2	12.3
Jackson township	933	2.80	0.42	73	102	91.0	2.30	0.44	42	-	-
Brazil city (part)	89	2.62	0.44	9	10	82.0	-	(X)	-	-	(X)
Lewis township	557	2.72	0.46	35	91	82.4	1.87	0.33	27	31	-
Perry township	392	2.48	0.40	11	61	78.3	1.81	0.34	15	-	-
Posey township	1 436	2.69	0.43	110	228	90.1	2.35	0.46	60	6	4.1
Brazil city (part)	9	3.67	0.37	-	-	100.0	-	(X)	-	-	(X)
Staunton town	199	2.78	0.49	9	35	79.4	3.00	0.63	17	-	-
Sugar Ridge township	398	3.00	0.51	14	54	85.5	1.90	0.31	31	-	16.3
Center Point town	107	3.01	0.48	5	12	96.4	1.38	0.29	10	-	54.2
Van Buren township	1 161	2.73	0.46	67	187	86.5	2.42	0.50	68	22	9.8
Carbon town	122	2.61	0.48	14	22	81.1	3.94	0.68	11	-	-
Harmony town	234	2.51	0.45	2	43	93.6	1.70	0.39	24	3	31.7
Knightsville town	209	2.76	0.46	19	39	90.3	2.15	0.42	5	5	-
Washington township	269	2.88	0.43	-	31	82.1	1.28	0.23	-	-	-
Clinton County	12 545	2.67	0.42	987	1 648	94.3	2.52	0.53	1 378	112	21.9
Center township	6 588	2.68	0.43	490	873	96.6	2.39	0.55	1 086	29	28.9
Frankfort city (part)	6 274	2.67	0.43	481	796	96.4	2.38	0.55	1 086	29	29.0
Forest township	326	2.70	0.40	32	57	88.9	4.19	0.55	7	-	-
Jackson township	398	2.56	0.35	51	39	97.8	3.74	0.57	7	24	-
Johnson township	222	2.51	0.41	28	19	83.1	3.48	0.56	20	10	-
Kirklin township	486	2.19	0.33	36	65	93.3	3.65	0.59	33	-	4.7
Kirklin town	303	2.38	0.38	25	36	93.6	3.29	0.65	23	-	8.8
Madison township	769	2.86	0.42	49	101	96.0	1.93	0.40	47	-	26.7
Mulberry town	505	2.73	0.41	25	67	97.9	1.81	0.40	47	-	30.8
Michigan township	598	2.64	0.38	15	63	95.4	3.26	0.58	40	-	-
Michigantown town	161	2.54	0.39	3	38	89.6	2.89	0.63	21	-	-
Owen township	324	2.95	0.42	26	60	100.0	3.44	0.56	14	5	-
Perry township	533	2.86	0.44	75	59	92.2	2.50	0.49	11	-	1.4
Colfax town	287	2.86	0.47	30	30	91.2	1.94	0.46	11	-	2.0
Ross township	988	2.72	0.42	57	114	88.3	2.43	0.43	59	6	1.1
Rossville town	569	2.64	0.42	52	51	90.4	2.43	0.48	33	-	2.0
Sugar Creek township	206	2.81	0.51	-	36	89.5	2.00	0.34	24	-	-
Union township	347	2.60	0.37	34	26	96.7	2.85	0.40	-	21	-
Warren township	251	2.85	0.42	11	62	95.3	2.89	0.47	8	11	-
Washington township	509	2.37	0.39	83	74	83.4	2.27	0.48	22	6	-
Frankfort city (part)	-	-	(X)	-	-	(X)	-	(X)	-	-	(X)
Crawford County	4 181	2.55	0.44	346	386	73.3	2.54	0.53	215	36	16.5
Boone township	86	2.56	0.49	23	22	61.1	1.71	0.34	-	-	-
Alton town	22	1.95	0.32	3	6	90.9	-	(X)	-	-	(X)
Jennings township	500	2.54	0.42	71	41	75.2	3.19	0.57	49	5	7.7
Leavenworth town	124	1.67	0.31	5	18	81.6	2.96	0.64	19	-	18.8
Johnson township	174	3.15	0.57	-	27	81.5	2.50	0.63	6	-	-
Liberty township	805	2.69	0.46	64	63	73.0	2.02	0.46	73	-	23.9
Marengo town	357	2.63	0.44	16	32	83.3	1.73	0.42	46	-	35.7
Ohio township	240	2.67	0.47	19	19	62.4	2.63	0.50	10	8	-
Patoka township	573	2.39	0.43	50	65	74.1	2.31	0.49	7	6	8.1
Sterling township	691	2.40	0.43	44	40	69.9	2.57	0.59	33	7	41.7
English town	297	2.35	0.40	22	7	83.5	2.53	0.58	31	2	56.7
Union township	368	2.14	0.39	7	60	81.4	3.38	0.67	6	-	-
Whiskey Run township	744	2.66	0.45	68	49	73.2	2.76	0.54	31	10	-
Milltown town (part)	194	2.50	0.41	15	14	78.4	3.10	0.54	19	-	-
Daviess County	10 894	2.78	0.46	688	1 505	88.7	2.34	0.52	792	112	20.2
Barr township	1 201	3.54	0.54	83	194	87.0	2.27	0.43	46	25	-
Cannelburg town	44	2.92	0.47	3	7	89.7	1.40	0.39	2	2	-
Montgomery town	148	3.05	0.50	6	19	89.7	1.05	0.24	12	3	-
Bogard township	333	4.21	0.59	9	52	90.3	4.65	1.01	-	-	-
Elmore township	506	2.48	0.45	36	95	92.3	2.37	0.48	27	10	-
Elnora town	297	2.33	0.42	25	64	87.1	2.96	0.63	14	4	-
Harrison township	246	2.00	0.35	11	29	76.8	2.38	0.54	9	5	-

Table 23. **Owner and Renter Household Characteristics: 2000**—Con.

[Data based on a sample (except Tables 65-68). For information on confidentiality protection, coverage, sampling error, and nonsampling error, see Appendix G.
For location of definitions, see "How to Use This Census Report"]

State County County Subdivision Place	Occupied housing units	Owner-occupied housing units: Average household size	Occupants per room	Year householder moved into unit: 1999 to March 2000	1969 or earlier	Percent 1 unit, detached or attached	Renter-occupied housing units: Average household size	Occupants per room	Year householder moved into unit: 1999 to March 2000	1969 or earlier	Percent 5 or more units in structure
Daviess County—Con.											
Madison township	1 043	2.67	0.44	48	180	89.8	1.90	0.43	74	9	29.9
Odon town	606	2.38	0.40	29	97	93.3	1.86	0.43	70	9	35.1
Reeve township	264	3.22	0.57	13	10	78.0	2.18	0.40	-	18	-
Alfordsville town	45	2.78	0.50	3	2	61.0	2.50	0.50	-	-	-
Steele township	373	2.52	0.42	11	50	89.9	2.85	0.64	31	-	-
Plainville town	214	2.26	0.38	5	22	92.9	2.83	0.64	20	-	-
Van Buren township	486	3.92	0.61	58	76	84.9	4.83	0.88	12	-	-
Veale township	390	2.81	0.44	18	39	90.4	2.18	0.46	15	8	-
Washington township	6 052	2.47	0.41	401	780	89.7	2.31	0.53	578	37	25.2
Washington city	4 661	2.39	0.41	304	483	88.0	2.22	0.52	545	37	26.9
Dearborn County	16 832	2.85	0.44	1 232	1 764	92.8	2.18	0.49	1 601	110	31.9
Caesar Creek township	110	2.57	0.40	-	42	83.6	-	(X)	-	-	(X)
Center township	2 102	2.46	0.38	111	295	95.4	2.62	0.59	322	11	14.6
Aurora city (part)	1 587	2.38	0.37	53	237	95.5	2.57	0.59	299	11	16.1
Clay township	1 124	2.92	0.47	57	119	91.4	1.76	0.44	128	3	35.8
Dillsboro town	563	2.72	0.45	23	54	89.2	1.80	0.45	101	-	40.4
Harrison township	1 113	2.79	0.43	141	79	90.2	2.57	0.57	109	-	26.1
Bright CDP (part)	488	2.93	0.42	42	8	94.2	2.38	0.53	41	-	42.6
West Harrison town	137	2.14	0.41	14	6	60.3	1.87	0.50	26	-	32.9
Hogan township	410	2.98	0.48	16	22	91.9	1.86	0.36	15	-	-
Jackson township	491	2.73	0.43	36	67	96.2	3.69	0.75	9	11	-
Kelso township	648	2.93	0.45	46	155	96.5	3.38	0.64	3	-	-
St. Leon town	136	3.02	0.51	8	41	90.1	1.80	0.40	3	-	-
Lawrenceburg township	4 205	2.85	0.45	214	508	91.5	1.62	0.40	721	66	50.1
Aurora city (part)	-	-	(X)	-	-	(X)	-	(X)	-	-	(X)
Greendale city	1 819	2.57	0.40	73	291	90.4	1.54	0.37	134	-	32.8
Hidden Valley CDP (part)	95	4.08	0.53	-	-	100.0	-	(X)	-	-	(X)
Lawrenceburg city	1 955	3.09	0.52	89	191	91.2	1.65	0.42	572	66	55.5
Logan township	847	2.99	0.46	84	55	88.9	3.46	0.55	13	-	-
Bright CDP (part)	144	3.43	0.52	11	8	94.1	3.25	0.33	-	-	-
Manchester township	1 044	2.73	0.45	61	118	94.2	2.87	0.54	50	-	-
Miller township	2 882	3.04	0.44	347	119	97.7	2.25	0.44	120	12	35.5
Bright CDP (part)	1 136	3.21	0.46	77	90	97.8	2.46	0.50	95	-	53.7
Hidden Valley CDP (part)	1 435	3.00	0.43	260	-	98.6	1.70	0.30	25	-	-
Sparta township	944	2.95	0.49	86	64	85.6	3.58	0.66	61	7	3.2
Moores Hill town	208	2.87	0.48	17	23	78.7	3.53	0.70	27	-	6.9
Washington township	554	2.79	0.44	10	75	84.1	2.79	0.57	42	-	17.3
York township	358	2.76	0.45	23	46	92.3	3.59	0.65	8	-	-
Decatur County	9 389	2.68	0.43	635	1 071	92.1	2.33	0.50	1 050	65	22.8
Adams township	671	3.01	0.49	15	72	90.9	2.70	0.60	64	-	7.4
St. Paul town (part)	205	2.76	0.44	8	16	95.8	2.58	0.58	33	-	14.5
Clay township	485	2.71	0.43	45	26	85.4	2.52	0.42	40	7	-
Milford town	46	3.06	0.58	2	7	81.8	1.92	0.40	7	-	-
Clinton township	161	2.85	0.48	14	29	95.3	2.63	0.43	-	7	-
Fugit township	629	2.67	0.43	44	60	96.7	2.81	0.44	21	-	7.5
Jackson township	384	2.85	0.47	29	28	92.3	3.45	0.58	8	7	-
Marion township	592	2.84	0.46	29	107	86.6	2.92	0.57	19	-	-
Millhousen town	51	2.86	0.44	1	20	100.0	3.50	0.70	-	-	-
Salt Creek township	425	2.86	0.46	30	79	95.1	1.98	0.39	18	5	-
Newpoint town	110	2.74	0.48	-	24	94.0	2.38	0.41	9	5	-
Sand Creek township	1 122	2.62	0.41	80	197	91.8	2.42	0.51	68	9	23.2
Westport town	603	2.54	0.42	43	70	90.3	2.36	0.53	53	2	31.1
Washington township	4 920	2.57	0.41	349	473	92.8	2.18	0.50	812	30	30.4
Greensburg city	4 228	2.50	0.40	285	388	94.3	2.17	0.51	783	18	32.3
DeKalb County	15 134	2.71	0.42	1 319	1 557	87.9	2.29	0.50	1 302	35	22.6
Butler township	652	2.71	0.40	19	87	87.5	3.88	0.68	14	-	-
Concord township	418	2.96	0.44	32	44	89.8	3.26	0.58	21	13	-
St. Joe town	166	3.08	0.48	10	21	84.6	2.28	0.44	21	13	-
Fairfield township	437	2.82	0.43	20	66	92.9	3.60	0.67	10	-	-
Franklin township	436	2.94	0.44	23	11	92.2	2.82	0.58	14	12	19.8
Hamilton town (part)	112	3.06	0.49	4	3	100.0	1.95	0.47	8	-	43.9
Grant township	1 142	2.87	0.45	129	128	84.6	2.11	0.47	116	2	29.7
Auburn city (part)	-	-	(X)	-	-	(X)	-	(X)	-	-	(X)
Waterloo town (part)	824	2.79	0.46	89	84	82.3	2.08	0.48	98	2	33.3
Jackson township	901	2.79	0.41	50	120	89.4	2.06	0.43	21	-	16.7
Auburn city (part)	103	1.86	0.36	15	-	36.4	1.20	0.27	8	-	53.3
Keyser township	2 706	2.68	0.42	257	321	88.8	2.32	0.52	333	-	16.8
Altona town	90	2.23	0.36	4	30	95.9	2.19	0.70	10	-	37.5
Auburn city (part)	52	1.00	0.20	8	-	50.0	1.36	0.36	36	-	100.0
Garrett city	2 190	2.73	0.42	214	245	90.7	2.41	0.55	265	-	11.3
Newville township	186	2.92	0.43	31	41	83.2	4.84	0.81	-	-	-
Richland township	434	3.01	0.45	39	68	96.0	1.47	0.32	4	-	-
Corunna town	82	2.88	0.46	14	14	89.3	2.00	0.56	2	-	-
Smithfield township	661	2.55	0.37	44	84	92.4	1.99	0.47	62	-	38.0
Ashley town (part)	282	2.66	0.42	28	37	82.7	2.01	0.52	44	-	47.4
Waterloo town (part)	12	2.25	0.44	-	-	100.0	-	(X)	-	-	(X)
Spencer township	345	2.98	0.44	14	52	95.1	1.95	0.32	15	-	18.4
Stafford township	106	3.04	0.46	-	19	94.8	0.89	0.22	9	-	-
Troy township	143	2.48	0.38	13	47	94.9	4.83	0.81	6	-	-
Union township	5 087	2.61	0.41	523	353	84.9	1.86	0.42	543	8	30.0
Auburn city (part)	4 789	2.60	0.41	492	301	83.7	1.84	0.43	543	8	30.2
Wilmington township	1 480	2.59	0.41	125	116	87.2	3.22	0.64	134	-	13.6
Butler city	984	2.52	0.42	93	71	87.4	3.09	0.65	120	-	15.9
Delaware County	47 131	2.48	0.41	2 841	5 836	91.5	2.16	0.48	7 548	214	30.1
Center township	28 756	2.33	0.41	1 496	3 423	89.8	2.15	0.49	6 306	151	32.8
Muncie city (part)	27 172	2.32	0.41	1 357	3 285	89.5	2.16	0.49	6 100	151	32.1
Delaware township	1 512	2.62	0.41	115	240	94.3	1.73	0.39	118	19	17.1
Albany town (part)	839	2.56	0.42	57	123	92.7	1.71	0.42	99	-	23.2
Hamilton township	2 735	2.74	0.41	235	266	92.3	1.67	0.37	97	-	2.6
Muncie city (part)	8	1.25	0.18	-	-	100.0	-	(X)	-	-	(X)
Harrison township	1 220	2.55	0.40	98	155	88.1	3.19	0.64	94	-	4.4
Liberty township	1 911	2.53	0.42	125	396	93.1	2.70	0.55	152	12	14.8

Table 23. **Owner and Renter Household Characteristics: 2000**—Con.

[Data based on a sample (except Tables 65-68). For information on confidentiality protection, coverage, sampling error, and nonsampling error, see Appendix G.
For location of definitions, see "How to Use This Census Report"]

State County County Subdivision Place	Occupied housing units	Owner-occupied housing units: Average household size	Occupants per room	Year householder moved into unit: 1999 to March 2000	1969 or earlier	Percent 1 unit, detached or attached	Renter-occupied housing units: Average household size	Occupants per room	Year householder moved into unit: 1999 to March 2000	1969 or earlier	Percent 5 or more units in structure
Delaware County—Con.											
Liberty township—Con.											
Muncie city (part)	-	-	(X)	-	-	(X)	-	(X)	-	-	(X)
Selma town	337	2.53	0.41	21	60	95.4	2.88	0.59	40	2	21.1
Monroe township	1 366	2.72	0.43	70	169	100.0	1.75	0.32	37	9	-
Mount Pleasant township	4 927	2.63	0.40	397	486	95.2	2.14	0.48	527	8	36.4
Muncie city (part)	140	1.13	0.25	9	-	-	1.09	0.26	9	-	-
Yorktown town	1 805	2.73	0.42	138	190	98.8	2.22	0.49	217	8	26.7
Niles township	526	2.63	0.40	51	86	91.2	3.08	0.57	4	-	-
Albany town (part)	52	2.64	0.46	12	-	100.0	4.29	0.77	-	-	-
Perry township	599	2.43	0.40	41	124	88.6	3.26	0.50	27	-	-
Salem township	1 606	2.73	0.42	118	214	94.8	1.61	0.33	72	3	9.9
Chesterfield town (part)	3	4.33	0.62	3	-	100.0	-	(X)	-	-	(X)
Daleville town	636	2.81	0.46	40	87	95.4	1.72	0.36	55	3	9.6
Union township	1 174	2.62	0.43	75	153	85.8	2.24	0.41	64	2	17.4
Eaton town	614	2.61	0.45	53	52	80.6	2.47	0.48	48	-	21.1
Washington township	799	2.53	0.41	20	124	94.0	2.96	0.55	50	10	-
Gaston town	336	2.87	0.47	13	40	88.4	2.51	0.49	28	-	-
Dubois County	14 813	2.81	0.44	897	2 367	91.5	1.98	0.44	1 274	177	26.4
Bainbridge township	5 901	2.75	0.42	314	869	95.8	1.84	0.41	753	50	33.5
Jasper city	4 888	2.65	0.40	269	737	97.7	1.84	0.42	720	50	34.7
Boone township	289	2.69	0.42	14	84	84.5	2.33	0.42	6	7	-
Cass township	785	2.97	0.47	60	100	84.8	2.44	0.46	42	4	1.8
Holland town	271	2.71	0.44	22	54	91.0	2.22	0.45	21	-	4.1
Columbia township	335	2.82	0.48	22	34	76.1	2.79	0.55	8	8	-
Ferdinand township	1 238	2.88	0.45	71	230	93.5	2.10	0.47	65	17	23.1
Ferdinand town	806	2.64	0.43	36	173	90.9	2.09	0.48	53	7	27.7
Hall township	369	3.04	0.49	29	52	89.7	1.48	0.23	-	14	-
Harbison township	644	2.67	0.41	24	150	86.8	2.09	0.34	-	5	-
Jackson township	694	2.86	0.45	48	132	86.9	1.65	0.38	13	7	-
Jefferson township	589	2.81	0.46	70	59	79.5	1.79	0.38	43	10	24.1
Birdseye town	207	2.49	0.43	14	15	70.1	1.55	0.41	20	4	52.8
Madison township	676	3.17	0.48	61	114	98.0	1.93	0.38	13	17	-
Marion township	594	2.95	0.51	21	117	88.3	1.34	0.31	39	12	24.0
Patoka township	2 699	2.69	0.44	163	426	91.8	2.27	0.53	292	26	23.4
Huntingburg city	2 156	2.64	0.44	109	314	91.3	2.24	0.53	271	20	25.3
Elkhart County	66 154	2.86	0.44	5 296	5 887	88.0	2.37	0.55	8 183	270	36.3
Baugo township	2 819	2.72	0.44	230	369	91.7	2.66	0.61	170	19	25.1
Elkhart city (part)	-	-	(X)	-	-	(X)	-	(X)	-	-	(X)
Benton township	731	3.18	0.48	70	107	90.6	2.59	0.45	50	10	-
Millersburg town (part)	56	2.79	0.47	4	7	94.6	-	(X)	-	-	(X)
Cleveland township	3 580	2.76	0.44	315	272	73.4	2.23	0.49	260	-	43.8
Elkhart city (part)	797	2.30	0.43	43	27	27.2	2.43	0.53	181	-	63.5
Clinton township	1 148	3.71	0.52	58	103	95.8	3.40	0.60	24	12	-
Millersburg town (part)	252	2.95	0.47	16	42	98.0	2.13	0.42	20	2	-
Concord township	20 401	2.81	0.44	1 212	2 001	94.6	2.45	0.59	3 678	70	41.3
Dunlap CDP	2 036	2.76	0.41	161	289	98.8	2.96	0.52	128	10	2.8
Elkhart city (part)	14 038	2.79	0.46	665	1 377	93.6	2.44	0.59	3 024	50	40.0
Goshen city (part)	258	2.35	0.35	68	-	95.1	3.91	0.92	51	-	-
Elkhart township	12 209	2.81	0.45	1 162	728	81.2	2.33	0.56	1 632	26	31.6
Goshen city (part)	10 410	2.74	0.45	1 004	646	77.4	2.35	0.57	1 547	8	33.2
Harrison township	865	3.41	0.49	49	117	96.2	2.52	0.45	31	-	-
Goshen city (part)	-	-	(X)	-	-	(X)	-	(X)	-	-	(X)
Wakarusa town (part)	5	3.00	0.44	2	-	100.0	-	(X)	-	-	(X)
Jackson township	1 166	2.98	0.46	127	157	93.5	2.55	0.48	31	25	20.1
New Paris CDP	385	2.63	0.43	41	57	100.0	2.60	0.48	22	7	16.3
Jefferson township	2 154	3.09	0.45	307	124	87.2	2.19	0.44	69	-	-
Locke township	1 411	3.02	0.49	156	151	74.4	3.03	0.69	164	-	20.5
Nappanee city (part)	1 048	2.80	0.48	156	78	65.7	3.14	0.79	122	-	25.7
Middlebury township	2 240	3.35	0.47	230	151	94.2	2.75	0.52	174	3	19.4
Middlebury town	1 071	2.82	0.42	115	65	90.2	2.25	0.46	121	-	25.9
Olive township	1 005	2.84	0.41	77	141	91.5	2.08	0.44	57	3	9.3
Wakarusa town (part)	586	2.60	0.39	35	78	87.1	1.96	0.45	55	3	12.4
Osolo township	10 647	2.66	0.41	767	981	89.2	2.00	0.48	1 445	70	41.7
Elkhart city (part)	5 332	2.61	0.41	440	441	78.5	1.91	0.48	1 123	12	52.2
Simonton Lake CDP	1 506	2.71	0.39	81	154	100.0	2.25	0.42	58	35	5.1
Union township	2 055	3.04	0.45	146	222	97.2	2.00	0.44	209	22	45.8
Nappanee city (part)	1 323	2.84	0.43	98	109	97.4	1.71	0.43	190	-	56.0
Washington township	2 614	2.65	0.42	286	225	76.6	2.83	0.60	169	10	29.1
Bristol town	539	2.76	0.43	39	53	97.1	2.29	0.53	102	4	54.9
York township	1 109	2.82	0.43	104	38	80.2	3.13	0.71	20	-	10.2
Fayette County	10 199	2.57	0.42	692	1 188	92.2	2.18	0.48	1 159	57	24.9
Columbia township	457	2.63	0.46	54	46	78.6	1.77	0.45	23	-	-
Connersville township	5 192	2.63	0.42	305	553	94.6	2.15	0.48	699	21	23.6
Connersville city (part)	3 877	2.62	0.42	216	455	94.3	2.14	0.47	638	21	18.6
Fairview township	90	2.51	0.37	2	6	100.0	3.45	0.39	11	-	-
Glenwood town (part)	7	4.80	0.75	-	-	100.0	1.50	0.38	2	-	-
Harrison township	2 952	2.33	0.41	198	381	90.3	2.10	0.47	365	28	34.8
Connersville city (part)	2 505	2.30	0.42	164	301	88.3	1.97	0.46	343	28	37.3
Jackson township	546	2.85	0.46	46	78	91.2	2.41	0.44	13	-	-
Jennings township	326	2.74	0.44	39	33	91.9	2.45	0.49	13	-	-
Orange township	245	3.02	0.54	21	50	96.7	3.06	0.58	14	8	-
Glenwood town (part)	28	2.00	0.36	-	6	100.0	3.50	0.78	4	-	-
Posey township	179	2.37	0.32	7	29	85.5	3.51	0.58	7	-	-
Waterloo township	212	2.59	0.39	20	12	100.0	2.33	0.40	14	-	-
Floyd County	27 511	2.67	0.41	1 899	2 994	96.4	2.18	0.50	2 947	99	39.7
Franklin township	471	2.82	0.46	39	45	88.0	2.36	0.61	-	-	-
Georgetown township	2 943	2.85	0.43	287	214	94.5	2.68	0.50	80	11	-
Georgetown town	804	2.78	0.44	82	36	97.4	2.49	0.50	34	-	-
Greenville township	2 193	2.88	0.42	213	161	96.4	2.71	0.52	57	17	-
Galena CDP	600	2.80	0.42	41	33	100.0	2.85	0.61	25	9	-
Greenville town	230	2.65	0.38	36	29	92.9	3.22	0.55	9	2	-

Table 23. **Owner and Renter Household Characteristics: 2000**—Con.

[Data based on a sample (except Tables 65-68). For information on confidentiality protection, coverage, sampling error, and nonsampling error, see Appendix G.
For location of definitions, see "How to Use This Census Report"]

State County County Subdivision Place	Occupied housing units	Owner-occupied housing units: Average household size	Occupants per room	Year householder moved into unit: 1999 to March 2000	1969 or earlier	Percent 1 unit, detached or attached	Renter-occupied housing units: Average household size	Occupants per room	Year householder moved into unit: 1999 to March 2000	1969 or earlier	Percent 5 or more units in structure
Floyd County—Con.											
Lafayette township	2 203	2.90	0.42	126	339	97.5	2.32	0.49	-	-	-
New Albany township	19 701	2.56	0.40	1 234	2 235	96.9	2.15	0.50	2 810	71	42.7
New Albany city	15 918	2.42	0.39	795	1 938	96.8	2.13	0.50	2 452	71	43.5
Fountain County	7 041	2.60	0.42	446	975	88.5	2.26	0.46	651	56	6.1
Cain township	419	2.78	0.45	34	54	89.1	2.26	0.41	19	8	5.7
Hillsboro town	175	2.77	0.43	8	25	97.1	2.32	0.46	15	-	7.9
Davis township	236	3.00	0.45	7	40	84.7	1.45	0.24	6	6	-
Fulton township	278	2.56	0.41	44	40	87.4	2.73	0.56	22	5	-
Jackson township	246	2.66	0.44	11	54	86.4	3.36	0.56	2	2	-
Wallace town	34	2.19	0.32	10	2	88.5	6.50	1.49	2	2	-
Logan township	1 574	2.54	0.41	90	250	92.3	2.41	0.49	211	22	6.0
Attica city	1 407	2.51	0.41	72	230	92.1	2.37	0.49	201	10	6.7
Millcreek township	611	2.39	0.42	45	91	73.1	2.50	0.51	50	-	-
Kingman town	214	2.60	0.41	13	32	90.8	2.30	0.49	39	-	-
Richland township	363	2.46	0.39	10	66	84.0	2.00	0.37	22	3	-
Mellott town	102	2.44	0.44	7	12	54.7	1.67	0.36	19	3	-
Newtown town	66	2.44	0.40	3	12	89.5	3.00	0.60	3	-	-
Shawnee township	236	2.37	0.37	28	38	85.5	3.00	0.57	7	-	-
Troy township	1 534	2.57	0.40	85	170	91.9	1.91	0.42	169	5	5.2
Covington city	1 091	2.43	0.38	53	122	95.8	1.62	0.36	127	5	6.6
Van Buren township	1 200	2.68	0.45	67	124	91.1	1.99	0.44	131	-	15.0
Veedersburg town	924	2.71	0.46	43	104	91.3	1.99	0.44	131	-	16.1
Wabash township	344	2.82	0.43	25	48	90.6	2.57	0.38	12	5	-
Franklin County	7 868	2.85	0.46	650	830	84.6	2.40	0.49	523	101	12.7
Bath township	146	2.84	0.39	5	-	100.0	1.81	0.32	6	7	-
Blooming Grove township	333	2.73	0.46	13	13	85.7	4.21	0.73	15	-	-
Brookville township	2 253	2.66	0.44	135	264	84.0	2.18	0.48	240	37	20.2
Brookville town	1 141	2.42	0.41	50	192	85.0	1.85	0.45	210	12	25.1
Butler township	366	3.18	0.50	29	41	87.0	4.19	0.92	4	-	-
Fairfield township	197	2.39	0.42	34	13	75.8	4.27	0.89	11	-	-
Highland township	465	2.72	0.42	26	60	88.5	1.68	0.31	20	8	-
Cedar Grove town	77	2.90	0.44	-	14	95.2	1.71	0.34	14	-	-
Laurel township	603	3.01	0.53	81	44	75.6	2.87	0.57	47	3	14.2
Laurel town	209	3.03	0.58	15	14	80.2	2.28	0.45	24	3	7.7
Metamora township	338	2.88	0.48	43	34	80.5	2.30	0.55	33	5	-
Posey township	357	2.70	0.47	47	21	71.7	2.42	0.52	14	-	11.3
Ray township	1 213	3.11	0.46	99	136	96.2	1.78	0.37	52	25	19.3
Batesville city (part)	415	3.25	0.46	53	37	100.0	2.10	0.37	6	-	-
Oldenburg town	211	2.73	0.41	9	28	95.9	1.35	0.35	21	-	47.7
Salt Creek township	345	2.83	0.47	16	56	76.5	3.09	0.62	14	-	-
Springfield township	462	3.06	0.48	44	42	72.2	2.59	0.43	39	14	-
Mount Carmel town	43	2.75	0.45	2	-	75.0	3.57	0.69	3	-	-
Whitewater township	790	2.86	0.45	78	106	88.1	3.28	0.52	28	2	-
Fulton County	8 082	2.56	0.41	574	981	87.5	2.37	0.48	702	45	11.6
Aubbeenaubbee township	605	2.71	0.42	77	68	88.2	2.78	0.56	53	6	-
Henry township	1 052	2.83	0.45	96	148	90.8	2.32	0.43	51	28	6.9
Akron town	390	2.78	0.44	30	45	91.1	2.40	0.50	37	2	12.8
Liberty township	717	2.40	0.39	54	126	92.6	2.49	0.45	35	8	-
Fulton town	130	2.63	0.42	8	23	95.7	2.07	0.37	4	-	-
Newcastle township	473	2.55	0.42	41	38	76.7	2.54	0.51	34	-	-
Richland township	314	2.59	0.40	7	49	90.2	3.77	0.55	22	-	-
Rochester township	4 082	2.55	0.41	249	424	85.3	2.14	0.47	441	-	15.2
Rochester city	2 736	2.33	0.38	180	247	86.0	2.21	0.50	441	-	17.0
Union township	597	2.25	0.35	42	88	91.0	3.05	0.60	45	3	29.4
Kewanna town	262	2.13	0.34	16	37	88.2	2.71	0.58	22	-	46.7
Wayne township	242	2.47	0.35	8	40	97.5	3.00	0.42	21	-	-
Gibson County	12 847	2.59	0.43	821	1 836	87.1	2.08	0.48	1 159	79	25.4
Barton township	687	2.56	0.43	41	132	87.6	2.69	0.54	29	-	1.9
Mackey town	58	1.63	0.26	2	16	100.0	3.08	0.51	4	-	-
Somerville town	126	2.84	0.53	2	19	82.8	2.00	0.40	4	-	20.0
Center township	606	2.63	0.45	31	91	84.8	1.97	0.41	19	15	-
Francisco town	236	2.35	0.42	7	41	83.7	1.60	0.34	16	15	-
Columbia township	1 639	2.54	0.43	178	235	83.1	1.86	0.44	135	14	18.5
Oakland City city	1 037	2.40	0.42	93	118	82.8	1.81	0.43	119	-	22.5
Johnson township	1 249	2.81	0.44	77	207	94.4	1.90	0.43	80	8	28.6
Haubstadt town	618	2.73	0.44	26	98	94.1	1.49	0.37	50	-	40.3
Montgomery township	1 399	2.73	0.45	145	182	79.8	2.02	0.45	74	5	17.9
Owensville town	517	2.63	0.46	46	80	81.8	1.74	0.42	39	2	36.0
Patoka township	4 741	2.41	0.40	183	627	91.4	2.13	0.50	674	28	31.2
Princeton city	3 390	2.32	0.40	123	468	93.5	2.18	0.52	584	18	29.7
Union township	1 567	2.73	0.44	82	212	91.2	2.00	0.45	114	9	35.8
Fort Branch town	982	2.57	0.43	67	134	91.1	1.73	0.42	92	9	43.6
Wabash township	7	-	(X)	-	-	(X)	3.29	0.55	-	-	-
Washington township	243	2.92	0.47	22	50	82.7	1.00	0.23	-	-	-
White River township	709	2.55	0.47	62	100	67.1	2.67	0.53	34	-	-
Hazleton town	106	2.78	0.50	9	26	72.2	2.22	0.47	4	-	-
Patoka town	326	2.36	0.44	35	30	61.4	3.20	0.67	30	-	-
Grant County	28 319	2.51	0.40	1 917	3 500	91.1	2.22	0.50	2 882	152	27.6
Center township	9 497	2.43	0.40	585	1 214	91.8	2.19	0.51	1 166	76	27.6
Gas City city (part)	4	2.50	0.31	4	-	100.0	-	(X)	-	-	(X)
Marion city (part)	7 887	2.41	0.39	398	968	95.6	2.16	0.50	1 092	69	29.1
Fairmount township	1 775	2.52	0.41	136	202	86.1	2.36	0.48	122	14	6.7
Fairmount town	1 216	2.48	0.41	86	113	86.7	1.95	0.42	104	-	9.2
Fowlerton town	114	2.44	0.43	10	13	70.1	2.93	0.55	2	-	-
Franklin township	3 346	2.47	0.43	213	386	84.4	2.18	0.54	509	16	22.4
Marion city (part)	2 627	2.41	0.43	148	316	86.5	2.13	0.56	480	16	24.8
Sweetser town (part)	43	2.74	0.38	6	2	100.0	4.13	0.85	7	-	-
Green township	226	2.68	0.36	12	68	88.9	3.38	0.50	-	7	-
Jefferson township	1 546	2.80	0.42	102	194	94.5	2.20	0.50	163	4	24.3
Gas City city (part)	-	-	(X)	-	-	(X)	-	(X)	-	-	(X)
Matthews town	234	2.64	0.43	22	39	83.5	1.65	0.34	-	2	8.8

Table 23. **Owner and Renter Household Characteristics: 2000**—Con.

[Data based on a sample (except Tables 65-68). For information on confidentiality protection, coverage, sampling error, and nonsampling error, see Appendix G.
For location of definitions, see "How to Use This Census Report"]

State County County Subdivision Place	Occupied housing units	Owner-occupied housing units: Average household size	Occupants per room	Year householder moved into unit: 1999 to March 2000	1969 or earlier	Percent 1 unit, detached or attached	Renter-occupied housing units: Average household size	Occupants per room	Year householder moved into unit: 1999 to March 2000	1969 or earlier	Percent 5 or more units in structure
Grant County—Con.											
Jefferson township—Con.											
Upland town	803	2.81	0.42	48	80	97.4	2.24	0.54	132	2	32.6
Liberty township	420	2.53	0.39	8	76	91.8	2.91	0.53	26	-	-
Marion city (part)	-	-	(X)	-	-	(X)	-	(X)	-	-	(X)
Mill township	4 580	2.54	0.42	339	502	87.6	2.02	0.47	429	4	25.0
Gas City city (part)	2 394	2.66	0.43	144	212	97.6	1.96	0.47	275	-	22.3
Jonesboro city	769	2.58	0.42	56	91	84.9	1.88	0.40	48	4	9.0
Marion city (part)	7	1.71	0.29	-	-	100.0	-	(X)	-	-	(X)
Monroe township	583	2.67	0.38	37	34	93.7	3.79	0.67	28	-	-
Gas City city (part)	-	-	(X)	-	-	(X)	-	(X)	-	-	(X)
Marion city (part)	8	3.50	0.44	-	-	100.0	-	(X)	-	-	(X)
Pleasant township	2 929	2.59	0.38	269	332	98.5	1.81	0.43	202	9	70.9
Marion city (part)	1 353	2.41	0.37	124	105	100.0	1.69	0.43	152	7	79.7
Sweetser town (part)	328	2.36	0.38	21	60	96.5	2.33	0.57	20	2	23.3
Richland township	341	2.48	0.37	15	31	95.4	3.23	0.55	11	-	31.6
Converse town (part)	94	2.60	0.43	3	3	96.2	2.38	0.65	11	-	59.5
Sweetser town (part)	-	-	(X)	-	-	(X)	-	(X)	-	-	(X)
Sims township	694	2.40	0.36	92	94	94.2	2.34	0.44	29	2	-
Swayzee town	391	2.44	0.38	33	42	91.7	2.73	0.48	11	2	-
Van Buren township	785	2.62	0.41	47	122	87.6	3.20	0.56	41	12	9.0
Van Buren town	365	2.49	0.39	21	55	90.4	2.69	0.55	30	-	19.4
Washington township	1 597	2.37	0.35	62	245	96.8	2.72	0.56	156	8	21.9
Marion city (part)	548	2.24	0.38	17	83	100.0	2.30	0.54	64	8	23.1
Greene County	13 372	2.55	0.43	1 105	1 691	79.5	2.01	0.44	991	66	16.9
Beech Creek township	886	2.78	0.48	92	118	68.9	2.12	0.49	43	10	-
Cass township	176	2.55	0.43	4	30	89.3	1.42	0.28	18	2	-
Newberry town	96	2.37	0.40	4	12	82.1	1.78	0.34	11	2	-
Center township	1 278	2.64	0.45	69	138	70.2	1.85	0.38	117	12	-
Fairplay township	254	2.55	0.42	23	41	80.1	2.37	0.48	20	-	25.4
Switz City town (part)	53	2.35	0.41	8	6	88.2	2.16	0.48	10	-	78.9
Grant township	296	2.44	0.38	29	42	79.6	2.07	0.42	8	2	-
Switz City town (part)	74	2.77	0.47	9	6	86.4	1.63	0.27	3	2	-
Highland township	273	2.34	0.38	38	-	74.3	2.54	0.52	5	-	-
Jackson township	753	2.73	0.47	73	84	70.6	1.63	0.38	14	-	18.3
Jefferson township	874	2.50	0.41	97	120	82.7	2.31	0.48	62	4	17.3
Worthington town	646	2.33	0.40	49	106	80.8	2.19	0.48	57	4	20.4
Richland township	2 169	2.40	0.38	223	253	85.2	1.98	0.43	175	7	31.2
Bloomfield town	1 154	2.19	0.35	93	110	88.0	1.84	0.41	156	7	37.9
Smith township	138	2.56	0.43	14	37	83.8	0.88	0.18	-	-	-
Stafford township	202	3.05	0.49	23	19	86.3	2.03	0.44	10	-	-
Stockton township	3 624	2.46	0.42	293	426	81.4	1.92	0.44	329	17	19.7
Linton city	2 420	2.40	0.42	155	292	79.0	1.83	0.42	254	17	19.5
Taylor township	384	2.34	0.37	8	97	87.7	2.27	0.50	21	7	-
Washington township	459	2.80	0.49	17	36	73.9	2.07	0.42	41	-	-
Lyons town	280	2.61	0.48	17	24	80.8	2.15	0.47	41	-	-
Wright township	1 606	2.59	0.44	102	250	83.5	2.19	0.51	128	5	14.4
Jasonville city	969	2.64	0.46	60	160	82.2	2.09	0.50	113	5	17.2
Hamilton County	65 933	2.92	0.38	9 049	2 346	95.8	1.99	0.44	6 568	96	52.5
Adams township	1 802	2.80	0.45	165	182	91.8	2.45	0.48	172	13	1.7
Sheridan town	865	2.72	0.46	93	83	88.9	2.25	0.51	153	13	2.9
Clay township	22 817	2.94	0.36	2 638	731	97.5	2.12	0.45	1 712	36	48.7
Carmel city (part)	13 679	2.91	0.35	1 585	247	97.0	2.02	0.45	1 480	-	59.9
Delaware township	10 772	2.99	0.41	1 353	110	99.2	1.51	0.38	1 468	-	78.0
Fishers town (part)	9 996	3.02	0.41	1 324	50	99.1	1.50	0.38	1 455	-	78.6
Noblesville city (part)	-	-	(X)	-	-	(X)	-	(X)	-	-	(X)
Fall Creek township	5 853	3.06	0.38	1 762	69	99.0	1.61	0.35	399	-	67.1
Fishers town (part)	4 452	3.06	0.38	1 538	13	98.9	1.53	0.35	399	-	74.3
Noblesville city (part)	9	3.89	0.56	9	-	100.0	-	(X)	-	-	(X)
Jackson township	3 629	2.69	0.41	334	205	89.1	2.44	0.48	385	-	27.1
Arcadia town	583	2.71	0.44	29	63	90.7	2.53	0.58	82	-	12.6
Atlanta town	255	2.93	0.44	8	28	87.3	2.44	0.45	27	-	-
Cicero town	1 651	2.46	0.39	161	70	90.8	2.24	0.49	212	-	45.2
Noblesville township	12 900	2.85	0.40	1 637	621	93.0	2.03	0.45	1 370	47	41.5
Carmel city (part)	-	-	(X)	-	-	(X)	-	(X)	-	-	(X)
Noblesville city (part)	10 614	2.86	0.39	1 414	459	93.6	2.05	0.46	1 337	20	44.6
Washington township	6 304	2.99	0.41	971	194	95.1	2.21	0.55	973	-	69.4
Westfield town	3 383	2.80	0.42	458	127	91.5	2.24	0.60	676	-	74.2
Wayne township	907	2.77	0.42	119	96	84.0	1.93	0.36	59	-	-
Noblesville city (part)	26	2.62	0.46	26	-	100.0	-	(X)	-	-	(X)
White River township	949	2.67	0.43	70	138	81.8	3.06	0.49	30	-	-
Hancock County	20 718	2.76	0.40	1 862	1 760	97.2	2.19	0.46	1 517	50	24.1
Blue River township	453	2.94	0.40	16	61	100.0	2.38	0.40	14	-	-
Brandywine township	766	2.97	0.44	77	80	100.0	2.10	0.28	12	-	-
Greenfield city (part)	-	-	(X)	-	-	(X)	-	(X)	-	-	(X)
Brown township	942	2.61	0.39	54	146	97.0	2.99	0.53	35	6	-
Shirley town (part)	251	2.77	0.45	18	34	94.3	2.40	0.48	19	6	-
Wilkinson town	169	2.31	0.39	3	27	100.0	2.92	0.66	11	-	-
Buck Creek township	2 365	2.86	0.39	224	199	99.5	1.63	0.28	-	18	-
Cumberland town (part)	708	2.91	0.39	83	30	100.0	-	(X)	-	-	(X)
Center township	7 873	2.67	0.41	621	526	95.5	2.11	0.47	1 051	8	30.5
Greenfield city (part)	5 933	2.54	0.40	410	410	95.4	2.12	0.48	952	8	32.4
Green township	611	2.66	0.41	27	103	96.4	3.82	0.56	9	-	-
Jackson township	645	2.92	0.41	63	114	98.7	2.16	0.39	59	-	8.6
Sugar Creek township	4 466	2.85	0.40	486	301	96.2	1.88	0.40	181	-	24.8
Cumberland town (part)	335	2.52	0.35	13	27	100.0	-	(X)	-	-	(X)
New Palestine town	468	2.83	0.41	43	54	100.0	2.08	0.43	28	-	-
Spring Lake town	105	2.52	0.39	-	28	100.0	2.33	0.47	3	-	-
Vernon township	2 597	2.66	0.41	294	230	99.2	2.64	0.53	156	18	17.5
Fortville town	1 381	2.48	0.41	150	132	100.0	2.53	0.52	130	-	21.3
McCordsville town	362	2.90	0.40	35	50	95.1	3.00	0.55	15	3	-

Table 23. **Owner and Renter Household Characteristics: 2000**—Con.

[Data based on a sample (except Tables 65-68). For information on confidentiality protection, coverage, sampling error, and nonsampling error, see Appendix G.
For location of definitions, see "How to Use This Census Report"]

State County County Subdivision Place	Occupied housing units	Owner-occupied housing units: Average household size	Occupants per room	Year householder moved into unit: 1999 to March 2000	1969 or earlier	Percent 1 unit, detached or attached	Renter-occupied housing units: Average household size	Occupants per room	Year householder moved into unit: 1999 to March 2000	1969 or earlier	Percent 5 or more units in structure
Harrison County	12 917	2.70	0.44	1 035	1 372	83.2	2.27	0.51	900	46	16.5
Blue River township	723	2.88	0.49	32	84	78.6	2.22	0.53	37	2	20.8
Milltown town (part)	180	2.50	0.40	7	13	88.3	1.74	0.46	15	2	31.9
Boone township	480	2.56	0.45	32	54	79.4	2.30	0.41	27	-	-
Laconia town	11	1.50	0.25	-	4	100.0	4.00	0.80	-	-	-
Franklin township	1 378	2.70	0.42	121	198	92.6	2.17	0.44	58	7	10.4
Lanesville town	241	2.77	0.43	14	48	99.0	1.67	0.41	31	-	32.6
Harrison township	4 017	2.56	0.41	315	435	85.7	2.22	0.54	495	-	30.8
Corydon town	1 214	2.49	0.39	58	159	93.4	1.85	0.48	199	-	27.9
Heth township	469	2.81	0.48	75	65	65.2	2.15	0.36	10	-	-
Mauckport town	50	2.19	0.44	2	4	88.9	1.30	0.27	10	-	-
Jackson township	1 918	2.74	0.45	143	102	81.2	2.23	0.51	88	23	-
Crandall town	63	2.58	0.45	5	8	94.3	2.00	0.56	4	2	-
Morgan township	1 366	2.83	0.46	140	121	82.7	2.22	0.48	107	14	0.8
Palmyra town	240	2.42	0.42	18	39	94.4	2.80	0.53	23	4	-
Posey township	1 020	2.72	0.47	88	106	81.7	2.39	0.43	15	-	-
Elizabeth town	61	2.30	0.38	-	20	100.0	2.11	0.39	10	-	-
Spencer township	645	2.80	0.45	32	79	78.7	2.43	0.56	16	-	-
Milltown town (part)	5	2.80	0.40	-	-	100.0	-	(X)	-	-	(X)
Taylor township	236	2.80	0.42	21	42	86.6	3.58	0.65	10	-	-
Washington township	96	2.04	0.37	11	15	60.2	2.46	0.62	13	-	-
New Amsterdam town	-	-	(X)	-	-	(X)	-	(X)	-	-	(X)
Webster township	569	2.77	0.44	25	71	87.6	3.23	0.87	24	-	-
New Middletown town	26	2.32	0.36	-	10	100.0	3.25	0.65	2	-	-
Hendricks County	37 275	2.77	0.42	4 690	2 663	94.4	2.38	0.51	3 068	153	35.7
Brown township	2 718	2.98	0.41	376	144	99.6	3.25	0.60	19	-	-
Brownsburg town (part)	702	2.79	0.41	189	25	100.0	1.30	0.16	10	-	-
Center township	3 508	2.79	0.43	376	266	96.9	2.25	0.46	416	56	29.4
Danville town	2 279	2.73	0.42	271	205	97.8	2.37	0.51	387	16	32.7
Clay township	758	2.68	0.42	56	77	96.9	3.44	0.59	35	-	1.9
Amo town	154	2.52	0.41	12	16	100.0	3.22	0.59	10	-	8.7
Coatesville town	186	2.76	0.46	22	20	94.1	3.29	0.58	13	-	-
Eel River township	625	2.71	0.42	27	56	98.5	2.68	0.51	36	1	9.6
Jamestown town (part)	5	1.33	0.19	3	-	100.0	0.50	0.13	2	-	-
North Salem town	224	2.54	0.41	11	28	96.6	2.83	0.62	22	1	21.7
Franklin township	504	2.53	0.41	38	51	89.9	2.76	0.54	16	-	2.0
Stilesville town	114	2.82	0.47	7	16	95.3	1.55	0.34	14	-	6.9
Guilford township	8 102	2.62	0.41	956	534	92.6	2.19	0.50	1 132	35	49.0
Plainfield town (part)	6 696	2.63	0.42	739	421	91.4	2.16	0.50	1 026	35	49.9
Liberty township	1 855	2.72	0.42	122	234	98.7	2.87	0.54	35	19	-
Clayton town	271	2.68	0.46	13	25	94.0	2.97	0.61	7	3	-
Plainfield town (part)	-	-	(X)	-	-	(X)	-	(X)	-	-	(X)
Lincoln township	6 950	2.74	0.42	937	588	95.4	2.47	0.54	578	-	31.7
Brownsburg town (part)	4 608	2.66	0.41	624	290	97.2	2.49	0.55	476	-	35.7
Marion township	498	2.85	0.43	39	85	95.6	3.00	0.59	17	8	17.4
Middle township	1 684	2.82	0.43	174	119	99.3	2.43	0.45	64	8	8.2
Brownsburg town (part)	30	1.43	0.22	10	-	100.0	-	(X)	-	-	(X)
Pittsboro town	627	2.76	0.46	100	70	98.0	1.86	0.40	45	4	13.5
Union township	663	2.85	0.45	27	107	99.3	1.87	0.41	45	-	40.7
Lizton town	167	2.63	0.42	6	18	96.1	1.80	0.44	24	-	62.5
Washington township	9 410	2.85	0.42	1 562	402	90.3	2.44	0.53	675	26	41.7
Avon town	1 989	3.01	0.43	374	47	100.0	2.14	0.45	158	-	34.7
Plainfield town (part)	370	2.33	0.35	108	22	100.0	1.69	0.53	19	-	40.6
Henry County	19 486	2.53	0.40	1 117	2 590	92.7	2.21	0.47	1 635	133	21.8
Blue River township	435	2.85	0.44	11	48	95.8	3.29	0.53	16	6	-
Mooreland town	138	2.82	0.46	4	21	91.3	3.00	0.58	9	2	-
Dudley township	390	2.58	0.38	33	47	99.1	2.71	0.43	18	6	-
Straughn town	101	2.77	0.42	8	17	96.8	3.00	0.46	-	-	-
Fall Creek township	1 871	2.59	0.41	116	238	89.4	2.23	0.45	176	28	16.7
Middletown town	979	2.52	0.42	57	130	80.6	2.31	0.49	176	-	20.7
Franklin township	444	2.48	0.37	31	71	92.5	3.10	0.52	26	3	11.4
Lewisville town	153	2.46	0.39	16	21	98.3	3.51	0.63	10	3	21.6
Greensboro township	568	2.73	0.43	37	77	95.8	2.03	0.38	41	7	16.2
Greensboro town	70	2.84	0.48	2	24	100.0	1.54	0.36	9	-	46.2
Kennard town	159	2.75	0.45	5	22	95.7	2.50	0.44	10	-	-
Shirley town (part)	64	2.27	0.41	1	3	93.9	1.32	0.28	5	-	38.7
Harrison township	539	2.86	0.45	25	63	89.9	3.19	0.49	2	-	-
Cadiz town	51	3.26	0.56	2	5	88.6	2.88	0.60	2	-	-
Henry township	9 927	2.44	0.39	517	1 299	94.1	2.07	0.47	1 061	46	26.7
New Castle city	7 397	2.46	0.41	361	954	93.5	2.13	0.49	916	36	24.4
Jefferson township	581	2.58	0.39	56	121	92.6	3.07	0.50	26	-	-
Sulphur Springs town	147	2.39	0.38	11	31	94.0	3.15	0.68	8	-	-
Liberty township	586	2.47	0.37	5	110	91.5	2.01	0.30	14	7	-
Prairie township	1 274	2.65	0.42	121	154	83.7	2.06	0.40	26	10	6.4
Mount Summit town	125	2.61	0.41	4	24	95.0	1.60	0.39	11	-	32.0
Springport town	66	2.29	0.35	3	7	94.1	2.67	0.54	7	2	-
Spiceland township	889	2.51	0.39	63	126	95.5	2.46	0.46	68	6	6.4
Dunreith town	74	2.04	0.32	-	5	96.3	3.00	0.57	4	2	-
Spiceland town	320	2.34	0.35	20	43	97.3	2.52	0.44	30	-	4.7
Stoney Creek township	315	2.72	0.44	22	36	84.1	2.89	0.50	2	14	-
Blountsville town	55	3.04	0.54	5	6	75.6	4.30	0.83	2	3	-
Wayne township	1 667	2.52	0.36	80	200	95.2	2.51	0.54	159	-	24.2
Knightstown town	911	2.45	0.35	23	136	99.0	2.13	0.48	114	-	32.2
Howard County	34 800	2.51	0.40	2 402	4 126	93.8	2.15	0.48	4 118	211	38.2
Center township	20 539	2.39	0.40	1 257	2 478	93.5	2.04	0.47	2 973	149	35.9
Kokomo city (part)	18 623	2.37	0.40	1 040	2 257	94.6	2.03	0.47	2 800	135	35.6
Clay township	1 426	2.80	0.39	120	248	94.2	3.27	0.62	29	-	-
Ervin township	817	2.80	0.40	41	97	95.7	3.38	0.51	6	31	-
Harrison township	3 406	2.65	0.39	285	260	94.2	2.08	0.47	570	6	61.5
Kokomo city (part)	1 161	2.53	0.39	31	9	100.0	1.90	0.44	440	-	69.9
Honey Creek township	750	2.66	0.39	56	103	93.9	2.54	0.50	24	2	7.3
Russiaville town	422	2.54	0.40	42	61	90.3	2.54	0.53	24	-	8.6
Howard township	1 082	2.61	0.38	83	77	93.2	3.21	0.53	-	-	13.1
Jackson township	199	2.83	0.42	-	39	95.0	3.00	0.38	-	-	-

Table 23. **Owner and Renter Household Characteristics: 2000**—Con.

[Data based on a sample (except Tables 65-68). For information on confidentiality protection, coverage, sampling error, and nonsampling error, see Appendix G.
For location of definitions, see "How to Use This Census Report"]

State County County Subdivision Place	Occupied housing units	Owner-occupied housing units: Average household size	Occupants per room	Year householder moved into unit: 1999 to March 2000	1969 or earlier	Percent 1 unit, detached or attached	Renter-occupied housing units: Average household size	Occupants per room	Year householder moved into unit: 1999 to March 2000	1969 or earlier	Percent 5 or more units in structure
Howard County—Con.											
Liberty township	1 879	2.89	0.43	138	161	92.7	2.09	0.45	100	8	34.0
Greentown town	1 008	2.71	0.44	51	85	89.8	2.03	0.46	100	-	31.5
Monroe township	501	2.90	0.41	22	70	96.0	1.89	0.31	6	-	-
Taylor township	3 825	2.42	0.38	376	487	94.3	2.86	0.64	410	6	48.9
Indian Heights CDP	1 243	2.36	0.41	76	230	100.0	4.38	0.81	106	6	-
Kokomo city (part)	541	2.11	0.32	111	-	100.0	1.92	0.45	142	-	89.4
Union township	376	2.56	0.37	24	106	97.4	1.41	0.23	-	9	-
Huntington County	14 242	2.64	0.40	1 053	1 600	92.0	2.34	0.48	1 446	82	20.1
Clear Creek township	562	3.05	0.42	54	62	95.9	4.21	0.56	25	5	-
Dallas township	825	2.79	0.44	43	79	93.3	2.63	0.54	77	4	3.0
Andrews town	479	2.90	0.48	27	52	88.8	2.52	0.52	64	4	3.6
Huntington township	8 154	2.57	0.40	570	839	92.1	2.21	0.48	1 108	39	24.6
Huntington city	6 735	2.58	0.41	446	697	92.4	2.24	0.49	1 002	30	21.5
Jackson township	1 438	2.72	0.42	147	162	88.5	2.44	0.50	110	5	17.6
Roanoke town	592	2.61	0.40	50	49	94.0	2.11	0.45	68	-	27.0
Jefferson township	336	2.51	0.37	14	75	88.4	3.76	0.51	20	-	-
Mount Etna town (part)	16	2.69	0.43	-	6	100.0	-	(X)	-	-	(X)
Lancaster township	431	2.75	0.42	41	66	94.8	3.04	0.47	13	7	12.2
Mount Etna town (part)	23	2.57	0.42	-	4	87.0	-	(X)	-	-	(X)
Polk township	176	2.96	0.40	16	7	90.9	3.42	0.49	6	-	-
Mount Etna town (part)	2	1.00	0.14	-	-	100.0	-	(X)	-	-	(X)
Rock Creek township	517	2.76	0.41	13	69	95.4	2.79	0.48	27	-	-
Markle town (part)	265	2.45	0.38	13	37	93.4	2.92	0.57	20	-	-
Salamonie township	867	2.60	0.41	38	96	89.4	2.26	0.43	52	6	10.1
Warren town	521	2.62	0.41	33	60	88.8	2.43	0.46	33	-	11.7
Union township	450	2.72	0.38	65	50	92.9	2.56	0.42	-	16	-
Markle town (part)	-	-	(X)	-	-	(X)	-	(X)	-	-	(X)
Warren township	277	2.65	0.40	52	43	92.4	3.21	0.45	-	-	-
Wayne township	209	2.18	0.34	-	52	95.5	2.73	0.52	8	-	-
Mount Etna town (part)	2	1.00	0.10	-	-	100.0	-	(X)	-	-	(X)
Jackson County	16 052	2.60	0.43	1 302	1 965	83.9	2.37	0.53	1 942	51	28.4
Brownstown township	1 993	2.59	0.43	138	264	80.8	2.53	0.56	209	9	23.2
Brownstown town	1 179	2.44	0.41	71	118	80.2	2.49	0.58	184	4	28.9
Carr township	541	2.60	0.48	36	81	73.2	2.38	0.48	25	2	-
Medora town	240	2.43	0.45	19	36	63.8	2.48	0.47	8	-	-
Driftwood township	337	2.91	0.46	23	72	80.5	0.70	0.13	16	-	-
Grassy Fork township	296	3.12	0.49	12	48	83.2	2.28	0.34	17	-	-
Hamilton township	639	2.44	0.39	47	111	91.2	2.78	0.48	46	-	9.8
Jackson township	7 758	2.56	0.43	715	785	84.5	2.34	0.55	1 359	23	36.7
Seymour city (part)	6 725	2.53	0.43	611	651	82.7	2.26	0.53	1 176	23	36.1
Owen township	640	2.83	0.50	56	44	67.1	1.96	0.38	12	10	-
Pershing township	551	2.57	0.44	55	68	80.0	2.70	0.58	17	-	-
Redding township	1 504	2.63	0.43	107	232	95.9	2.40	0.52	103	-	17.2
Seymour city (part)	530	2.63	0.46	31	134	98.2	2.21	0.51	70	-	24.1
Salt Creek township	95	1.86	0.34	-	9	68.4	-	(X)	-	-	(X)
Vernon township	1 359	2.52	0.43	80	206	81.6	2.65	0.55	119	7	11.4
Crothersville town	657	2.37	0.41	37	109	88.7	2.38	0.51	73	7	18.8
Washington township	339	2.93	0.40	33	45	100.0	1.96	0.35	19	-	-
Jasper County	10 686	2.82	0.44	749	940	91.6	2.39	0.51	853	67	17.4
Barkley township	296	2.84	0.45	11	51	97.8	2.62	0.56	7	6	-
Carpenter township	800	2.57	0.37	53	83	98.1	2.94	0.56	97	6	20.4
Remington town	576	2.35	0.35	33	73	98.0	2.85	0.59	91	2	25.4
Gillam township	252	3.07	0.53	4	17	74.6	1.91	0.33	29	-	8.5
Hanging Grove township	83	3.60	0.55	-	18	92.5	2.53	0.40	7	-	-
Jordan township	126	2.50	0.33	5	26	100.0	3.84	0.55	12	5	-
Kankakee township	355	2.62	0.40	23	26	88.7	3.08	0.54	-	-	-
Keener township	3 122	2.81	0.44	222	181	87.4	2.45	0.56	231	-	26.1
De Motte town	1 309	2.54	0.42	72	60	91.6	2.19	0.55	200	-	36.2
Roselawn CDP (part)	497	2.88	0.49	28	-	58.8	4.19	0.70	9	-	-
Marion township	2 611	2.66	0.42	143	283	97.0	1.89	0.45	338	15	21.2
Collegeville CDP	87	2.39	0.33	6	20	100.0	4.25	0.85	4	-	-
Rensselaer city	2 189	2.60	0.42	114	232	97.1	1.79	0.43	296	15	22.3
Milroy township	93	2.40	0.37	11	7	100.0	2.93	0.58	14	-	-
Newton township	259	2.97	0.42	22	29	100.0	3.61	0.65	8	-	-
Union township	493	2.89	0.45	21	84	95.9	2.22	0.37	28	-	-
Walker township	984	3.00	0.46	120	67	94.1	3.25	0.61	20	6	-
Wheatfield township	1 212	3.03	0.51	114	68	84.3	2.60	0.54	62	29	8.2
Wheatfield town	267	2.62	0.45	15	45	91.7	2.76	0.65	17	-	3.2
Jay County	8 405	2.65	0.42	445	1 474	92.6	2.26	0.46	646	67	13.0
Bearcreek township	435	3.48	0.58	23	76	92.5	2.07	0.29	3	-	-
Bryant town	104	2.84	0.46	2	20	88.7	3.14	0.65	3	-	-
Greene township	366	2.55	0.39	32	67	91.9	2.50	0.37	12	7	-
Jackson township	317	3.45	0.54	14	33	88.5	2.56	0.54	-	-	-
Jefferson township	269	3.04	0.48	8	55	87.5	1.52	0.25	-	6	-
Knox township	205	2.74	0.43	7	42	93.6	3.18	0.42	-	-	-
Madison township	205	3.21	0.45	6	38	95.3	3.56	0.57	23	2	-
Salamonia town	55	2.33	0.34	-	2	95.6	5.90	0.87	8	-	-
Noble township	245	2.62	0.37	-	61	91.8	3.22	0.43	26	-	-
Penn township	482	2.44	0.39	32	107	91.1	2.48	0.55	25	2	16.1
Pennville town	284	2.46	0.41	17	42	88.8	2.60	0.57	25	2	18.8
Pike township	326	2.70	0.40	-	38	95.4	3.24	0.63	13	5	-
Richland township	1 995	2.53	0.42	113	367	93.7	2.22	0.47	176	23	10.9
Dunkirk city (part)	1 043	2.58	0.43	73	184	94.7	2.00	0.46	103	10	9.3
Redkey town	583	2.51	0.41	16	125	91.8	2.32	0.47	54	6	18.7
Wabash township	169	3.34	0.48	-	43	90.7	1.56	0.24	18	-	-
Wayne township	3 391	2.44	0.39	210	547	92.9	2.12	0.46	350	22	18.4
Portland city	2 726	2.36	0.39	158	444	95.4	2.12	0.47	313	16	19.8
Jefferson County	12 148	2.59	0.42	961	991	86.4	2.08	0.47	1 283	66	25.7
Graham township	604	2.89	0.49	65	41	75.2	1.84	0.30	6	-	-
Hanover township	1 628	2.59	0.42	120	100	91.4	2.61	0.56	214	16	12.7
Hanover town	1 082	2.52	0.42	70	62	88.0	2.56	0.56	189	6	14.5

Table 23. **Owner and Renter Household Characteristics: 2000**—Con.

[Data based on a sample (except Tables 65-68). For information on confidentiality protection, coverage, sampling error, and nonsampling error, see Appendix G.
For location of definitions, see "How to Use This Census Report"]

State County County Subdivision Place	Occupied housing units	Owner-occupied housing units: Average household size	Occupants per room	Year householder moved into unit: 1999 to March 2000	1969 or earlier	Percent 1 unit, detached or attached	Renter-occupied housing units: Average household size	Occupants per room	Year householder moved into unit: 1999 to March 2000	1969 or earlier	Percent 5 or more units in structure
Jefferson County—Con.											
Lancaster township	589	2.79	0.49	68	58	79.2	2.67	0.50	29	-	-
Dupont town	139	2.59	0.44	11	6	73.3	3.03	0.58	11	-	-
Madison township	6 971	2.48	0.39	486	614	89.2	1.89	0.46	951	41	33.4
Madison city	5 121	2.43	0.38	278	461	93.6	1.84	0.46	813	16	34.6
Milton township	334	2.63	0.44	31	38	72.7	2.87	0.56	3	-	-
Brooksburg town	33	2.50	0.48	2	-	100.0	1.80	0.33	-	-	-
Monroe township	159	2.36	0.37	12	17	100.0	1.63	0.35	7	-	25.7
Republican township	585	2.69	0.44	78	8	85.5	2.44	0.41	17	-	-
Saluda township	517	2.75	0.46	16	46	87.1	2.45	0.45	34	9	-
Shelby township	372	2.82	0.50	57	26	71.8	3.11	0.58	22	-	-
Smyrna township	389	2.70	0.45	28	43	78.9	1.74	0.32	-	-	-
Jennings County	10 134	2.74	0.47	976	949	73.9	2.39	0.52	939	22	15.8
Bigger township	287	2.77	0.51	16	18	62.4	2.67	0.47	34	-	-
Campbell township	501	3.09	0.53	31	76	66.5	2.13	0.40	39	11	-
Center township	3 407	2.60	0.44	248	257	86.1	2.24	0.54	562	2	29.4
North Vernon city (part)	2 686	2.51	0.42	199	194	86.8	2.15	0.52	505	2	32.6
Columbia township	254	2.66	0.46	37	56	95.2	2.54	0.40	10	-	-
Geneva township	2 725	2.76	0.50	356	171	50.4	2.99	0.61	191	-	-
Lovett township	406	2.81	0.46	24	75	80.6	2.16	0.39	-	-	-
Marion township	391	2.77	0.47	61	24	73.3	2.04	0.38	-	-	-
Montgomery township	355	2.87	0.50	20	48	79.5	1.69	0.35	11	-	-
Sand Creek township	288	2.49	0.45	34	99	89.9	1.88	0.42	26	-	-
Spencer township	700	2.82	0.48	49	64	90.4	2.73	0.49	27	9	-
Vernon township	820	2.85	0.45	100	61	89.5	2.42	0.47	39	-	7.1
North Vernon city (part)	-	-	(X)	-	-	(X)	-	(X)	-	-	(X)
Vernon town	113	2.41	0.41	4	16	78.3	2.48	0.49	17	-	-
Johnson County	42 434	2.76	0.42	4 153	2 877	93.4	2.19	0.51	4 478	114	47.2
Blue River township	2 023	2.60	0.44	139	201	88.7	2.34	0.53	228	-	30.3
Edinburgh town (part)	1 693	2.57	0.43	139	154	86.0	2.34	0.54	228	-	30.7
Clark township	668	2.74	0.41	72	163	100.0	2.74	0.45	15	-	-
Franklin township	6 443	2.66	0.44	783	644	86.3	2.43	0.54	1 123	36	26.4
Franklin city (part)	5 716	2.60	0.44	725	471	84.6	2.42	0.55	1 098	36	26.9
Whiteland town (part)	-	-	(X)	-	-	(X)	-	(X)	-	-	(X)
Hensley township	1 043	2.80	0.43	106	41	99.3	2.54	0.57	34	-	9.2
Trafalgar town (part)	264	3.05	0.50	24	7	97.0	3.18	0.64	22	-	18.2
Needham township	1 669	2.57	0.39	149	140	96.4	3.16	0.63	215	-	31.4
Franklin city (part)	864	2.37	0.35	87	43	98.1	3.08	0.68	148	-	43.7
Nineveh township	1 299	2.59	0.43	107	105	98.8	3.44	0.65	42	-	-
Princes Lakes town	591	2.35	0.43	60	34	97.4	3.94	0.73	28	-	-
Trafalgar town (part)	-	-	(X)	-	-	(X)	-	(X)	-	-	(X)
Pleasant township	16 154	2.72	0.43	1 306	958	92.7	1.91	0.48	2 208	66	63.9
Franklin city (part)	370	3.35	0.61	110	-	100.0	1.82	0.54	12	-	69.4
Greenwood city (part)	12 333	2.60	0.41	873	602	89.3	1.88	0.49	2 060	55	67.7
New Whiteland town	1 594	2.98	0.49	133	199	100.0	2.79	0.46	68	-	-
Whiteland town (part)	1 347	2.97	0.47	165	84	100.0	1.80	0.33	58	11	14.5
Union township	856	2.66	0.41	46	150	96.8	2.41	0.53	70	-	2.8
Bargersville town (part)	172	2.49	0.44	3	18	89.5	2.56	0.58	42	-	5.2
White River township	12 279	2.92	0.40	1 445	475	95.4	2.43	0.52	543	12	38.4
Bargersville town (part)	606	2.82	0.48	44	48	100.0	2.80	0.60	54	-	17.0
Greenwood city (part)	2 532	2.83	0.41	193	34	99.1	2.10	0.51	336	-	63.7
Knox County	15 552	2.46	0.41	897	2 257	92.3	2.15	0.49	2 070	112	19.3
Busseron township	525	2.49	0.41	37	106	89.6	2.31	0.46	28	2	14.2
Oaktown town	255	2.38	0.41	24	24	86.8	2.27	0.45	22	2	21.9
Decker township	70	2.38	0.52	-	35	82.8	2.00	0.33	-	-	-
Harrison township	758	2.63	0.41	50	135	92.3	2.15	0.38	43	8	11.3
Monroe City town	228	2.46	0.42	27	40	93.9	2.05	0.44	26	-	23.4
Johnson township	628	2.80	0.45	21	92	85.8	2.14	0.48	20	32	-
Decker town	105	2.66	0.49	-	5	71.0	2.50	0.60	2	-	-
Palmyra township	660	2.73	0.43	65	91	91.9	2.07	0.35	12	-	-
Steen township	350	2.65	0.45	19	59	88.9	2.64	0.52	28	9	1.0
Wheatland town	204	2.37	0.43	13	35	84.5	2.39	0.55	16	-	1.6
Vigo township	1 956	2.32	0.40	113	320	92.8	2.53	0.54	261	-	4.7
Bicknell city (part)	1 190	2.23	0.40	82	166	89.7	2.71	0.58	191	-	6.8
Edwardsport town	154	2.35	0.41	13	18	98.4	2.29	0.50	13	-	-
Sandborn town	192	2.36	0.38	6	41	96.0	2.81	0.52	7	-	-
Vincennes township	9 200	2.38	0.39	496	1 145	93.4	2.08	0.50	1 591	43	24.0
Vincennes city	7 550	2.31	0.38	364	974	93.2	2.05	0.50	1 469	28	25.5
Washington township	930	2.64	0.42	81	197	89.4	2.18	0.46	63	7	11.0
Bicknell city (part)	212	2.74	0.44	13	37	84.8	2.39	0.51	32	-	14.9
Bruceville town	197	2.40	0.43	13	41	85.1	1.88	0.40	22	-	-
Widner township	475	2.43	0.40	15	77	95.3	2.38	0.44	24	11	6.7
Kosciusko County	27 283	2.72	0.43	2 225	2 420	85.7	2.44	0.53	2 470	96	17.4
Clay township	604	2.66	0.40	53	112	90.8	2.94	0.54	58	-	-
Claypool town	116	2.64	0.40	18	28	92.2	3.04	0.68	21	-	-
Etna township	486	3.15	0.49	36	93	82.7	2.79	0.50	25	1	-
Etna Green town	232	2.89	0.47	24	35	73.5	2.40	0.52	20	1	-
Franklin township	375	2.80	0.42	29	84	97.3	2.61	0.49	10	-	4.9
Mentone town (part)	92	2.24	0.35	14	9	97.2	2.40	0.45	5	-	-
Harrison township	1 331	2.60	0.44	118	140	66.6	2.43	0.45	34	13	1.4
Mentone town (part)	243	2.49	0.39	26	30	82.4	2.93	0.57	14	-	5.5
Jackson township	446	2.89	0.45	33	52	90.9	2.89	0.46	23	8	-
Sidney town	64	2.79	0.47	4	13	93.0	3.71	0.68	4	2	-
Jefferson township	498	3.45	0.49	11	69	96.6	2.54	0.55	93	-	-
Nappanee city (part)	96	2.45	0.49	-	-	100.0	2.35	0.63	66	-	-
Lake township	636	2.58	0.41	58	50	90.5	3.24	0.63	37	9	-
Silver Lake town	212	2.39	0.36	26	20	84.5	3.32	0.59	22	2	-
Monroe township	399	2.95	0.46	13	44	77.8	3.00	0.54	25	-	-
Plain township	2 640	2.74	0.44	348	147	75.3	2.89	0.64	164	6	-
Leesburg town	228	2.75	0.41	15	20	93.6	2.22	0.44	23	-	-
Warsaw city (part)	11	2.82	0.40	-	-	100.0	-	(X)	-	-	(X)
Prairie township	567	2.59	0.40	38	63	89.8	2.75	0.49	48	8	-
Scott township	452	3.96	0.60	41	16	81.5	3.54	0.54	24	-	-

Table 23. **Owner and Renter Household Characteristics: 2000**—Con.

[Data based on a sample (except Tables 65-68). For information on confidentiality protection, coverage, sampling error, and nonsampling error, see Appendix G.
For location of definitions, see "How to Use This Census Report"]

State County County Subdivision Place	Occupied housing units	Owner-occupied housing units: Average household size	Owner-occupied housing units: Occupants per room	Owner-occupied housing units: Year householder moved into unit: 1999 to March 2000	Owner-occupied housing units: Year householder moved into unit: 1969 or earlier	Owner-occupied housing units: Percent 1 unit, detached or attached	Renter-occupied housing units: Average household size	Renter-occupied housing units: Occupants per room	Renter-occupied housing units: Year householder moved into unit: 1999 to March 2000	Renter-occupied housing units: Year householder moved into unit: 1969 or earlier	Renter-occupied housing units: Percent 5 or more units in structure
Kosciusko County—Con.											
Seward township	947	2.65	0.44	75	68	84.0	2.77	0.47	47	11	4.0
Burket town	74	2.72	0.42	4	16	80.0	2.44	0.40	5	-	-
Tippecanoe township	2 692	2.44	0.41	164	159	86.3	2.36	0.49	166	-	1.6
North Webster town	441	2.43	0.39	32	43	92.7	2.17	0.50	58	-	1.6
Turkey Creek township	3 630	2.47	0.39	307	276	89.0	2.62	0.55	364	8	11.9
Syracuse town	1 240	2.50	0.41	118	77	82.5	2.45	0.57	177	-	16.8
Van Buren township	1 439	2.72	0.42	99	120	87.9	2.41	0.53	113	2	10.1
Milford town	598	2.71	0.43	34	71	84.1	2.13	0.51	75	2	15.3
Washington township	1 062	2.69	0.44	106	115	72.2	3.01	0.63	108	5	5.2
Pierceton town	252	2.68	0.43	18	36	97.8	2.85	0.62	26	-	6.0
Wayne township	9 079	2.82	0.43	696	812	91.0	2.15	0.51	1 131	25	32.6
Warsaw city (part)	4 769	2.77	0.44	368	474	93.5	1.95	0.49	782	17	39.9
Winona Lake town	1 361	2.88	0.43	76	73	90.0	2.32	0.52	159	-	15.4
LaGrange County	11 225	3.21	0.49	826	822	89.6	2.57	0.51	820	73	19.8
Bloomfield township	1 937	2.75	0.42	90	148	84.1	2.45	0.54	242	5	32.3
Lagrange town (part)	1 130	2.79	0.44	61	93	82.9	1.93	0.44	200	5	38.6
Clay township	774	4.13	0.58	70	49	92.9	2.43	0.45	64	-	23.9
Lagrange town (part)	22	2.71	0.34	-	-	100.0	0.80	0.20	-	-	-
Clearspring township	1 126	3.69	0.54	102	49	88.7	2.16	0.42	59	18	23.6
Topeka town (part)	264	2.77	0.46	22	26	71.9	2.14	0.52	31	-	55.7
Eden township	897	4.29	0.62	95	70	94.8	2.62	0.49	53	16	23.9
Topeka town (part)	181	2.94	0.48	9	13	96.2	2.23	0.50	37	-	57.1
Greenfield township	515	2.42	0.39	21	26	85.0	3.28	0.54	35	11	-
Johnson township	1 274	2.61	0.42	113	99	96.5	2.36	0.51	86	5	26.2
Wolcottville town (part)	200	2.94	0.48	15	12	97.2	1.91	0.44	35	-	54.9
Lima township	841	2.46	0.39	61	57	94.4	3.45	0.63	49	-	-
Milford township	1 140	2.66	0.44	78	127	94.1	2.41	0.47	39	11	-
Newbury township	1 269	3.90	0.56	102	63	93.9	2.11	0.42	97	7	23.4
Shipshewana town	238	2.63	0.38	5	15	96.6	1.92	0.42	67	-	41.0
Springfield township	453	2.99	0.46	12	69	71.8	3.08	0.69	23	-	20.8
Van Buren township	999	3.52	0.55	82	65	80.6	3.29	0.63	73	-	-
Lake County	181 633	2.76	0.45	9 643	25 154	93.5	2.36	0.55	18 655	1 448	39.2
Calumet township	47 900	2.68	0.45	1 277	7 579	93.4	2.61	0.59	5 916	546	35.5
Gary city (part)	38 168	2.62	0.45	915	6 205	92.1	2.72	0.61	4 797	491	30.0
Griffith town (part)	6 718	2.92	0.47	252	932	98.4	1.87	0.45	816	17	74.1
Lake Station city (part)	-	-	(X)	-	-	(X)	-	(X)	-	-	(X)
Cedar Creek township	3 764	2.83	0.44	264	357	98.3	2.70	0.60	225	19	21.5
Lake Dalecarlia CDP	507	2.41	0.40	8	28	100.0	3.23	0.71	5	10	-
Lowell town (part)	2 076	2.90	0.45	180	168	97.8	2.35	0.56	199	-	26.8
Center township	9 681	2.74	0.42	750	1 247	95.3	2.05	0.48	682	36	31.5
Cedar Lake town (part)	1 670	2.95	0.51	141	189	98.5	2.51	0.58	139	6	10.1
Crown Point city (part)	5 769	2.59	0.40	455	676	92.5	1.93	0.47	492	30	39.8
Eagle Creek township	644	2.53	0.40	39	26	66.3	3.20	0.53	34	6	-
Hanover township	3 072	3.00	0.48	237	346	96.2	2.03	0.44	167	18	17.0
Cedar Lake town (part)	1 706	2.83	0.47	111	217	94.0	1.95	0.46	140	4	22.5
St. John town (part)	549	3.24	0.49	44	42	100.0	1.32	0.38	13	-	-
Hobart township	15 055	2.61	0.45	1 107	2 333	92.0	2.61	0.59	1 131	87	27.7
Gary city (part)	76	3.46	0.75	-	22	100.0	1.00	0.50	-	6	-
Hobart city (part)	8 884	2.56	0.43	665	1 286	98.1	2.43	0.56	676	32	44.7
Lake Station city (part)	5 049	2.73	0.49	323	824	83.3	2.83	0.59	376	49	2.6
New Chicago town	842	2.37	0.45	86	148	77.0	3.27	0.74	79	-	6.3
North township	63 551	2.77	0.46	3 073	10 439	91.0	2.26	0.54	7 525	645	39.2
East Chicago city	11 707	3.08	0.52	299	1 456	78.6	2.49	0.57	1 826	323	33.7
Hammond city	32 026	2.80	0.48	1 440	5 542	93.4	2.20	0.54	4 417	269	40.8
Highland town	9 636	2.56	0.42	694	1 813	93.6	1.98	0.47	704	6	57.1
Munster town	8 091	2.68	0.40	600	1 222	92.7	2.07	0.47	272	24	39.1
Whiting city	2 091	2.71	0.43	40	406	77.7	2.17	0.50	306	23	17.9
Ross township	14 755	2.84	0.45	903	1 753	98.0	1.86	0.47	1 541	49	65.3
Crown Point city (part)	1 979	2.75	0.43	119	81	97.3	1.77	0.42	215	-	70.5
Hobart city (part)	950	2.79	0.45	60	223	100.0	2.56	0.46	38	7	-
Merrillville town	11 763	2.86	0.45	724	1 449	97.9	1.85	0.48	1 288	42	66.6
St. John township	19 215	2.87	0.43	1 611	848	95.7	2.01	0.50	1 334	36	58.2
Dyer town	4 795	2.86	0.44	466	173	99.2	2.35	0.55	120	8	41.8
Griffith town (part)	5	4.80	0.80	5	-	100.0	-	(X)	-	-	(X)
St. John town (part)	2 263	2.98	0.43	205	92	97.7	1.94	0.45	21	-	-
Schererville town	9 659	2.78	0.42	801	315	91.9	1.93	0.50	1 116	28	67.5
West Creek township	1 766	2.83	0.44	158	186	97.3	2.73	0.60	66	6	2.6
Lowell town (part)	589	2.73	0.45	61	63	98.8	2.52	0.67	50	-	-
Schneider town	121	2.67	0.43	6	14	100.0	3.63	0.71	5	-	-
Winfield township	2 230	3.03	0.42	224	40	99.3	2.67	0.46	34	-	-
Lakes of the Four Seasons CDP (part)	1 322	3.03	0.42	99	-	99.6	4.24	0.62	9	-	-
Winfield town	705	3.07	0.43	125	28	98.6	2.21	0.40	25	-	-
LaPorte County	41 050	2.64	0.42	2 470	5 321	91.7	2.17	0.49	3 856	181	30.4
Cass township	633	2.58	0.40	26	90	98.9	2.82	0.51	16	7	4.5
Wanatah town (part)	274	2.39	0.37	8	34	99.1	3.02	0.56	11	-	8.7
Center township	9 640	2.64	0.41	671	1 160	95.7	2.07	0.50	1 114	8	24.5
La Porte city (part)	7 309	2.59	0.42	479	948	94.0	2.09	0.51	1 066	8	25.9
Clinton township	486	2.88	0.47	36	48	92.0	2.77	0.53	21	-	-
Wanatah town (part)	119	2.71	0.43	14	2	97.2	3.50	0.56	7	-	-
Coolspring township	6 033	2.74	0.43	301	729	91.2	1.84	0.47	653	-	75.1
Michigan City city (part)	3 170	2.72	0.43	86	335	88.5	1.74	0.47	602	-	84.7
Trail Creek town (part)	360	2.46	0.38	18	78	100.0	3.19	0.61	9	-	-
Dewey township	377	2.49	0.40	16	59	92.8	2.20	0.38	11	-	-
La Crosse town	219	2.46	0.39	12	44	96.8	2.48	0.47	5	-	-
Galena township	671	2.56	0.40	22	75	98.0	2.50	0.50	36	-	-
Hanna township	342	2.96	0.47	13	48	98.1	1.81	0.31	9	-	-
Hudson township	785	2.68	0.45	18	94	96.7	1.50	0.31	51	28	-
Johnson township	76	2.92	0.43	-	22	89.5	-	(X)	-	-	(X)
Kankakee township	1 539	2.84	0.45	114	260	86.4	2.58	0.46	44	7	5.8
La Porte city (part)	438	2.46	0.46	25	46	53.0	3.00	0.56	16	-	12.5
Lincoln township	728	2.52	0.41	55	85	98.9	2.52	0.53	27	7	-
Michigan township	10 944	2.52	0.41	570	1 570	91.3	2.32	0.50	1 418	89	18.6
Long Beach town	665	2.37	0.31	41	89	99.2	2.35	0.35	5	4	14.7

Table 23. **Owner and Renter Household Characteristics: 2000**—Con.

[Data based on a sample (except Tables 65-68). For information on confidentiality protection, coverage, sampling error, and nonsampling error, see Appendix G.
For location of definitions, see "How to Use This Census Report"]

State County County Subdivision Place	Occupied housing units	Owner-occupied housing units: Average household size	Occupants per room	Year householder moved into unit: 1999 to March 2000	1969 or earlier	Percent 1 unit, detached or attached	Renter-occupied housing units: Average household size	Occupants per room	Year householder moved into unit: 1999 to March 2000	1969 or earlier	Percent 5 or more units in structure
LaPorte County—Con.											
Michigan township—Con.											
Michiana Shores town (part)	83	1.91	0.35	3	20	100.0	1.00	0.17	2	-	-
Michigan City city (part)	9 376	2.55	0.43	510	1 219	89.3	2.32	0.51	1 389	76	19.1
Pottawattamie Park town	122	2.29	0.33	4	40	100.0	3.25	0.52	2	2	-
Trail Creek town (part)	581	2.47	0.39	12	176	100.0	1.92	0.32	10	-	-
New Durham township	1 620	2.60	0.45	198	140	67.3	2.22	0.46	82	4	13.6
Westville town	895	2.35	0.46	110	24	38.4	2.37	0.48	57	-	2.6
Noble township	580	2.65	0.40	34	112	98.7	3.29	0.65	7	-	-
Pleasant township	1 229	2.62	0.42	76	125	96.1	2.25	0.55	83	-	47.4
La Porte city (part)	525	2.22	0.37	27	45	97.7	2.10	0.53	62	-	53.1
Prairie township	81	2.48	0.38	4	15	96.7	3.45	0.58	-	2	-
Scipio township	1 612	2.52	0.38	78	221	100.0	1.86	0.44	98	16	64.0
La Porte city (part)	565	2.46	0.35	6	64	100.0	1.61	0.46	93	-	87.1
Springfield township	1 820	2.62	0.45	84	238	80.7	2.32	0.45	123	8	-
Michiana Shores town (part)	69	1.94	0.31	-	11	95.2	1.57	0.26	2	-	-
Union township	867	2.72	0.47	50	137	92.0	3.28	0.72	56	3	4.2
Kingsford Heights town	493	2.82	0.51	30	93	97.9	3.36	0.71	27	3	-
Washington township	390	3.23	0.48	37	24	100.0	2.00	0.35	4	2	-
Kingsbury town	83	2.70	0.44	2	10	100.0	1.88	0.42	4	2	-
Wills township	597	3.03	0.49	67	69	86.1	2.79	0.37	3	-	-
Lawrence County	18 535	2.50	0.42	1 373	2 340	84.6	2.23	0.51	1 487	111	20.7
Bono township	284	2.49	0.44	52	36	77.1	3.39	0.91	16	-	54.8
Guthrie township	609	2.48	0.45	68	103	75.0	3.12	0.54	28	-	-
Indian Creek township	973	2.69	0.44	50	98	82.1	3.35	0.67	31	-	-
Oolitic town (part)	-	-	(X)	-	-	(X)	-	(X)	-	-	(X)
Marion township	3 848	2.44	0.42	341	384	79.8	2.59	0.58	276	9	18.7
Mitchell city	1 866	2.29	0.41	152	223	78.6	2.49	0.57	186	-	27.1
Marshall township	1 807	2.55	0.43	118	300	81.2	3.31	0.60	64	22	-
Perry township	649	2.72	0.45	44	42	77.9	2.56	0.42	23	-	-
Pleasant Run township	759	2.33	0.40	35	101	76.5	2.55	0.52	39	-	7.8
Shawswick township	8 701	2.47	0.41	580	1 188	92.4	1.93	0.46	987	72	25.0
Bedford city	6 096	2.37	0.40	388	872	96.3	1.82	0.44	842	42	26.8
Oolitic town (part)	507	2.38	0.39	17	72	96.6	2.15	0.54	56	-	38.5
Spice Valley township	905	2.53	0.43	85	88	73.8	2.91	0.69	23	8	7.3
Madison County	53 052	2.49	0.41	2 997	7 696	92.6	2.19	0.48	5 570	200	23.8
Adams township	1 439	2.69	0.43	131	231	92.8	2.02	0.40	57	-	-
Anderson city (part)	7	1.14	0.11	-	-	100.0	-	(X)	-	-	(X)
Markleville town	170	2.99	0.46	12	25	95.5	2.19	0.43	9	-	-
Anderson township	25 389	2.32	0.39	1 348	3 501	91.6	2.20	0.51	3 680	87	29.7
Anderson city (part)	24 415	2.32	0.39	1 274	3 332	91.1	2.20	0.51	3 648	87	29.9
Country Club Heights town	41	2.27	0.27	4	-	95.1	-	(X)	-	-	(X)
Edgewood town	897	2.29	0.33	65	169	99.4	1.77	0.38	30	-	-
River Forest town	9	3.22	0.40	2	-	100.0	-	(X)	-	-	(X)
Woodlawn Heights town	27	2.00	0.25	3	-	100.0	1.50	0.50	2	-	-
Boone township	306	2.71	0.45	7	38	91.7	4.00	0.56	-	-	-
Duck Creek township	175	2.97	0.49	35	-	100.0	2.36	0.36	-	-	-
Elwood city (part)	-	-	(X)	-	-	(X)	-	(X)	-	-	(X)
Fall Creek township	4 137	2.74	0.41	306	477	96.7	1.90	0.42	369	-	29.7
Anderson city (part)	-	-	(X)	-	-	(X)	-	(X)	-	-	(X)
Pendleton town	1 430	2.62	0.39	104	129	96.4	1.87	0.41	328	-	39.4
Green township	1 267	2.68	0.45	93	119	84.5	2.94	0.65	45	3	6.3
Ingalls town	436	2.66	0.46	39	39	87.9	3.27	0.70	35	3	11.3
Jackson township	742	2.65	0.38	26	152	93.4	2.91	0.45	13	-	-
Lafayette township	2 196	2.48	0.41	121	306	90.2	2.52	0.55	199	7	26.6
Anderson city (part)	609	2.16	0.41	21	72	90.2	2.58	0.63	121	7	46.7
Frankton town (part)	158	2.66	0.41	3	27	92.5	2.33	0.53	5	-	-
Monroe township	3 977	2.74	0.46	98	576	94.7	2.08	0.45	354	45	12.9
Alexandria city	2 546	2.87	0.49	80	304	94.4	1.99	0.44	306	20	15.9
Orestes town	140	2.68	0.46	-	30	91.2	2.48	0.47	10	-	-
Pipe Creek township	5 458	2.53	0.42	296	1 059	92.8	2.19	0.45	539	36	5.1
Elwood city (part)	3 817	2.54	0.43	147	774	95.2	2.19	0.46	503	24	6.2
Frankton town (part)	599	2.48	0.42	55	100	75.0	2.62	0.51	23	2	-
Richland township	2 077	2.47	0.38	103	372	92.7	2.73	0.46	68	-	-
Anderson city (part)	160	1.99	0.36	6	48	100.0	4.00	0.72	11	-	-
Stony Creek township	1 449	2.58	0.41	145	270	96.4	2.18	0.44	99	6	3.7
Lapel town	758	2.58	0.42	65	133	98.4	2.29	0.47	91	6	4.7
Union township	3 705	2.61	0.41	241	425	93.3	1.40	0.31	127	-	15.7
Anderson city (part)	18	1.89	0.34	-	9	100.0	-	(X)	-	-	(X)
Chesterfield town (part)	1 296	2.47	0.43	105	199	85.1	1.61	0.38	104	-	24.2
Van Buren township	735	2.44	0.40	47	170	94.0	2.77	0.53	20	16	18.2
Summitville town	432	2.49	0.41	23	93	93.1	2.74	0.59	18	-	34.8
Marion County	352 164	2.58	0.40	23 116	29 345	94.4	2.11	0.51	67 226	1 220	53.2
Center township	66 176	2.52	0.42	2 674	8 307	95.5	2.29	0.53	15 252	615	33.0
Beech Grove city (part)	1 264	2.43	0.39	159	218	97.4	2.13	0.52	124	-	24.1
Indianapolis city (balance) (part)	64 912	2.52	0.43	2 515	8 089	95.5	2.30	0.53	15 128	615	33.1
Decatur township	9 024	2.81	0.47	909	694	85.2	2.42	0.55	835	5	50.8
Indianapolis city (balance) (part)	9 024	2.81	0.47	909	694	85.2	2.42	0.55	835	5	50.8
Franklin township	11 897	2.87	0.43	1 603	576	95.5	2.00	0.48	1 349	-	70.3
Beech Grove city (part)	596	2.48	0.39	46	28	100.0	2.15	0.55	221	-	91.5
Indianapolis city (balance) (part)	11 301	2.87	0.43	1 557	548	95.5	1.96	0.46	1 128	-	64.5
Lawrence township	43 651	2.71	0.40	4 021	1 772	91.1	2.22	0.54	7 041	54	56.4
Indianapolis city (balance) (part)	28 738	2.74	0.38	2 143	1 051	98.2	2.15	0.52	5 234	54	55.9
Lawrence city	14 913	2.67	0.42	1 878	721	79.7	2.42	0.57	1 807	-	57.8
Perry township	38 112	2.64	0.41	2 364	3 674	96.5	1.98	0.48	7 152	116	66.9
Beech Grove city (part)	4 006	2.80	0.45	237	346	99.2	1.67	0.43	702	16	64.7
Homecroft town	308	2.39	0.37	19	65	100.0	3.14	0.57	11	-	-
Indianapolis city (balance) (part)	33 036	2.63	0.40	2 076	3 145	96.1	2.02	0.49	6 367	100	68.1
Southport city	762	2.67	0.42	32	118	98.5	2.20	0.41	72	-	10.6
Pike township	30 539	2.54	0.38	2 879	718	95.8	2.00	0.52	6 035	24	71.9
Clermont town (part)	148	2.72	0.32	4	-	100.0	1.90	0.19	4	-	-
Indianapolis city (balance) (part)	30 391	2.53	0.39	2 875	718	95.8	2.00	0.52	6 031	24	72.0
Warren township	38 022	2.58	0.42	2 341	3 944	94.7	2.17	0.51	5 303	97	49.6
Beech Grove city (part)	-	-	(X)	-	-	(X)	-	(X)	-	-	(X)

Table 23. **Owner and Renter Household Characteristics: 2000**—Con.

[Data based on a sample (except Tables 65-68). For information on confidentiality protection, coverage, sampling error, and nonsampling error, see Appendix G.
For location of definitions, see "How to Use This Census Report"]

State County County Subdivision Place	Occupied housing units	Owner-occupied housing units: Average household size	Occupants per room	Year householder moved into unit: 1999 to March 2000	1969 or earlier	Percent 1 unit, detached or attached	Renter-occupied housing units: Average household size	Occupants per room	Year householder moved into unit: 1999 to March 2000	1969 or earlier	Percent 5 or more units in structure
Marion County—Con.											
Warren township—Con.											
Cumberland town (part)	926	3.41	0.56	27	-	97.7	2.12	0.49	193	-	46.8
Indianapolis city (balance) (part)	36 179	2.57	0.42	2 300	3 876	94.6	2.21	0.52	4 916	87	47.4
Warren Park town	917	2.68	0.41	14	68	98.6	1.43	0.44	194	10	93.4
Washington township	59 599	2.39	0.34	3 238	4 837	96.8	1.87	0.45	12 519	124	62.0
Crows Nest town	39	2.35	0.24	3	-	100.0	1.38	0.15	-	-	-
Indianapolis city (balance) (part)	58 202	2.38	0.35	3 130	4 633	96.7	1.87	0.45	12 458	124	62.3
Meridian Hills town	682	2.56	0.30	54	112	99.5	2.03	0.31	25	-	-
North Crows Nest town	17	2.47	0.27	-	3	100.0	-	(X)	-	-	(X)
Rocky Ripple town	328	2.22	0.39	24	63	98.4	1.87	0.37	26	-	2.9
Spring Hill town	53	2.15	0.30	4	-	100.0	2.93	0.52	10	-	-
Williams Creek town	155	2.65	0.30	11	22	100.0	-	(X)	-	-	(X)
Wynnedale town	123	2.75	0.34	12	4	100.0	-	(X)	-	-	(X)
Wayne township	55 144	2.56	0.43	3 087	4 823	92.8	2.15	0.53	11 740	185	52.8
Clermont town (part)	462	2.31	0.37	24	94	100.0	2.41	0.47	36	6	-
Indianapolis city (balance) (part)	48 432	2.58	0.43	2 916	3 990	92.2	2.21	0.54	10 365	179	51.2
Speedway town	6 250	2.32	0.38	147	739	97.8	1.79	0.46	1 339	-	64.0
Marshall County	16 519	2.80	0.44	1 140	1 795	91.2	2.33	0.51	1 657	31	21.2
Bourbon township	1 073	2.88	0.44	99	143	96.6	2.40	0.44	101	4	6.2
Bourbon town	645	2.82	0.43	43	88	97.9	2.21	0.46	68	2	4.6
Center township	5 504	2.80	0.45	389	403	89.4	2.22	0.53	886	-	25.4
Plymouth city (part)	3 810	2.70	0.46	271	281	83.3	2.16	0.52	811	-	27.8
German township	2 981	3.05	0.45	242	400	95.7	2.07	0.47	195	8	34.1
Bremen town	1 698	2.85	0.44	135	212	95.0	2.07	0.54	143	-	43.6
Green township	377	2.84	0.44	29	45	94.2	2.69	0.39	18	-	-
Argos town (part)	10	2.38	0.35	-	-	100.0	3.00	1.00	2	-	-
North township	1 482	2.62	0.42	72	253	88.2	3.15	0.64	136	-	6.5
La Paz town	205	2.07	0.36	8	22	94.3	3.05	0.67	35	-	11.0
Polk township	1 023	2.72	0.42	73	100	89.3	2.89	0.56	17	7	-
Koontz Lake CDP (part)	55	3.00	0.44	8	-	76.4	-	(X)	-	-	(X)
Tippecanoe township	471	2.72	0.43	37	41	83.5	2.94	0.45	25	1	-
Union township	1 251	2.52	0.38	88	160	94.4	2.22	0.45	84	9	25.3
Culver town	659	2.34	0.36	37	79	96.1	2.00	0.42	64	6	26.8
Walnut township	982	2.81	0.44	62	113	92.2	2.41	0.50	114	2	15.2
Argos town (part)	603	2.70	0.43	41	72	90.0	2.38	0.51	93	2	16.2
West township	1 375	2.76	0.42	49	137	87.5	2.38	0.48	81	-	-
Plymouth city (part)	-	-	(X)	-	-	(X)	-	(X)	-	-	(X)
Martin County	4 183	2.51	0.43	298	641	79.1	2.22	0.49	206	16	11.9
Center township	705	2.64	0.44	20	71	75.6	1.72	0.37	37	3	15.7
Shoals town (part)	240	2.24	0.41	10	30	74.3	1.38	0.35	21	3	27.7
Halbert township	722	2.46	0.43	63	77	74.2	1.98	0.44	61	-	13.9
Shoals town (part)	146	2.05	0.37	10	14	57.6	1.44	0.34	28	-	20.4
Lost River township	168	3.09	0.52	16	49	77.3	2.30	0.77	9	-	-
Mitcheltree township	252	2.24	0.44	17	33	63.3	3.02	0.60	14	-	47.2
Perry township	2 040	2.42	0.40	145	362	85.7	2.35	0.53	85	13	7.6
Crane town	87	2.00	0.35	5	13	96.6	2.66	0.52	8	2	6.9
Loogootee city	1 235	2.21	0.38	89	201	83.4	2.23	0.53	71	11	8.9
Rutherford township	296	2.72	0.50	37	49	70.9	1.71	0.26	-	-	-
Miami County	13 716	2.55	0.40	841	1 934	86.0	2.42	0.49	1 302	73	11.8
Allen township	268	2.72	0.37	42	24	90.5	3.56	0.65	18	-	-
Macy town	81	2.71	0.41	11	16	97.1	3.83	0.62	7	-	-
Butler township	329	2.72	0.41	14	58	87.5	2.14	0.35	-	-	-
Clay township	363	2.65	0.40	9	73	84.8	2.92	0.42	-	7	-
Deer Creek township	636	2.61	0.42	60	63	64.8	2.84	0.45	41	-	-
Grissom AFB CDP (part)	-	-	(X)	-	-	(X)	-	(X)	-	-	(X)
Erie township	202	2.93	0.46	43	43	72.2	2.13	0.35	-	8	-
Harrison township	278	3.13	0.50	-	20	94.0	3.35	0.66	10	7	14.0
Jackson township	768	2.40	0.36	65	166	90.3	2.60	0.47	39	-	4.2
Amboy town	144	2.54	0.37	14	35	98.4	1.95	0.31	2	-	-
Converse town (part)	373	2.46	0.39	44	59	85.7	2.52	0.49	14	-	8.6
Jefferson township	1 055	2.80	0.43	73	134	89.8	1.87	0.36	43	-	-
Denver town	200	2.98	0.45	9	36	92.0	2.71	0.44	9	-	-
Mexico CDP	443	2.63	0.40	39	47	85.1	1.63	0.31	27	-	-
Perry township	307	3.17	0.50	42	32	87.3	1.79	0.30	20	-	-
Peru township	5 173	2.38	0.38	240	768	88.0	2.34	0.50	489	23	13.2
Peru city (part)	4 433	2.38	0.38	167	711	89.1	2.30	0.49	461	11	14.0
Pipe Creek township	2 093	2.64	0.41	132	188	86.3	2.54	0.52	469	21	11.0
Bunker Hill town	400	2.67	0.43	23	38	80.4	1.93	0.41	56	3	15.1
Grissom AFB CDP (part)	576	3.24	0.49	69	-	100.0	2.77	0.52	303	-	-
Richland township	431	2.87	0.43	31	71	84.7	2.28	0.43	-	-	-
Union township	289	2.96	0.50	19	73	86.4	1.78	0.30	9	-	-
Washington township	1 524	2.26	0.35	71	221	82.5	2.45	0.55	164	7	24.7
Peru city (part)	952	2.13	0.34	39	91	75.1	2.31	0.53	146	-	29.4
Monroe County	46 898	2.50	0.39	2 729	2 716	87.3	1.99	0.50	12 712	141	54.4
Bean Blossom township	997	2.96	0.47	80	79	83.4	1.46	0.32	35	-	2.7
Stinesville town	70	3.29	0.58	6	8	82.1	1.57	0.24	6	-	21.4
Benton township	1 285	2.37	0.39	179	92	93.2	3.48	0.76	87	-	3.7
Bloomington township	13 648	2.44	0.37	362	828	88.7	1.94	0.52	5 864	54	61.9
Bloomington city (part)	11 483	2.38	0.36	202	508	87.5	1.94	0.53	5 599	47	64.5
Clear Creek township	1 727	2.50	0.43	149	161	80.1	1.79	0.40	167	22	23.2
Indian Creek township	582	2.56	0.39	21	51	79.4	2.88	0.43	-	-	-
Perry township	17 850	2.40	0.36	1 207	883	89.2	1.95	0.48	5 248	42	56.3
Bloomington city (part)	13 718	2.32	0.34	839	587	91.0	1.94	0.48	4 504	42	58.8
Polk township	143	2.61	0.42	-	-	58.8	1.42	0.35	10	-	-
Richland township	4 772	2.75	0.43	333	289	88.7	1.90	0.47	493	11	25.6
Bloomington city (part)	34	4.33	0.87	-	6	100.0	0.71	0.24	19	-	32.1
Ellettsville town	1 971	2.86	0.46	131	51	95.4	1.96	0.52	254	11	38.3
Salt Creek township	577	2.37	0.33	32	11	86.7	2.75	0.76	32	-	18.0
Van Buren township	4 607	2.48	0.40	316	260	82.2	2.42	0.51	734	-	40.6
Bloomington city (part)	1 182	2.33	0.41	36	12	45.1	2.22	0.48	366	-	68.4
Washington township	710	2.58	0.41	50	62	89.8	2.76	0.60	42	12	11.6

Table 23. **Owner and Renter Household Characteristics: 2000**—Con.

[Data based on a sample (except Tables 65-68). For information on confidentiality protection, coverage, sampling error, and nonsampling error, see Appendix G.
For location of definitions, see "How to Use This Census Report"]

State County County Subdivision Place	Occupied housing units	Owner-occupied housing units: Average household size	Occupants per room	Year householder moved into unit: 1999 to March 2000	1969 or earlier	Percent 1 unit, detached or attached	Renter-occupied housing units: Average household size	Occupants per room	Year householder moved into unit: 1999 to March 2000	1969 or earlier	Percent 5 or more units in structure
Montgomery County	14 595	2.63	0.40	937	1 797	91.7	2.14	0.46	1 767	55	22.0
Brown township	664	2.63	0.41	40	108	92.4	2.55	0.49	32	14	7.4
New Market town (part)	46	2.55	0.42	2	12	100.0	0.75	0.19	-	-	-
Waveland town	171	2.45	0.37	15	36	97.2	2.50	0.52	9	-	-
Clark township	700	2.79	0.43	31	105	93.4	1.99	0.41	80	4	8.4
Ladoga town	372	2.81	0.43	6	53	92.7	1.84	0.38	39	4	-
Coal Creek township	601	2.98	0.45	63	77	94.2	1.70	0.34	50	5	13.3
New Richmond town	128	2.77	0.44	7	20	96.3	1.95	0.42	3	3	-
Wingate town	129	2.73	0.43	4	21	92.5	2.04	0.47	17	-	36.7
Franklin township	730	2.65	0.39	25	96	93.9	2.46	0.43	46	-	8.3
Darlington town	344	2.71	0.43	20	60	89.5	1.75	0.41	16	-	21.1
Madison township	505	2.70	0.42	34	66	85.4	2.02	0.45	42	3	10.6
Linden town	309	2.43	0.40	22	43	91.1	1.82	0.46	35	3	13.7
Ripley township	412	2.72	0.45	35	69	80.7	2.38	0.49	26	-	-
Alamo town	39	2.96	0.52	2	3	75.0	2.27	0.39	3	-	-
Scott township	299	2.63	0.40	20	29	91.5	2.84	0.49	13	-	9.5
New Market town (part)	68	2.54	0.42	2	11	100.0	3.56	0.63	10	-	-
Sugar Creek township	168	2.95	0.42	17	20	88.1	-	(X)	-	-	(X)
Union township	9 334	2.55	0.40	603	1 056	92.2	2.12	0.48	1 405	16	26.7
Crawfordsville city	6 128	2.45	0.39	312	689	91.3	2.09	0.48	1 267	8	30.6
New Market town (part)	126	2.69	0.42	9	11	100.0	2.97	0.51	15	-	-
Walnut township	544	2.80	0.42	33	93	89.1	1.39	0.28	28	3	-
New Ross town	123	2.75	0.43	12	14	94.7	1.70	0.40	7	-	-
Wayne township	638	2.59	0.39	36	78	94.2	2.36	0.44	45	10	12.5
Waynetown town	372	2.49	0.41	30	43	96.2	2.28	0.49	37	3	18.5
Morgan County	24 437	2.74	0.44	2 155	2 259	90.7	2.54	0.56	2 074	104	21.3
Adams township	449	2.84	0.44	52	42	93.0	2.08	0.40	21	-	-
Ashland township	531	2.86	0.47	47	62	93.2	2.06	0.34	12	4	-
Baker township	217	3.06	0.43	9	35	100.0	2.28	0.46	-	9	-
Brown township	5 032	2.76	0.45	489	437	85.0	2.32	0.52	492	18	28.9
Mooresville town	3 490	2.63	0.43	313	333	98.7	2.32	0.54	462	7	33.3
Clay township	1 499	2.75	0.44	88	169	98.0	2.90	0.63	127	3	11.8
Bethany town	21	2.88	0.39	-	-	100.0	0.75	0.12	-	-	-
Brooklyn town	569	2.73	0.45	41	61	99.1	2.88	0.60	57	3	16.4
Green township	1 028	2.87	0.44	129	60	87.7	3.28	0.61	49	-	-
Gregg township	1 029	2.81	0.45	35	132	93.7	2.48	0.45	36	-	-
Harrison township	581	2.82	0.41	11	72	97.4	2.91	0.53	7	-	-
Jackson township	1 143	2.52	0.40	110	147	94.3	3.01	0.60	111	-	14.2
Morgantown town	366	2.42	0.40	8	45	94.4	2.84	0.64	66	-	20.5
Jefferson township	1 193	2.75	0.43	168	65	88.9	2.40	0.53	8	10	-
Madison township	2 564	2.87	0.45	327	170	96.9	2.94	0.59	64	28	-
Monroe township	1 681	2.84	0.47	127	123	88.5	2.45	0.53	83	5	-
Monrovia town	235	2.71	0.44	9	22	96.1	2.61	0.56	26	-	-
Ray township	629	3.04	0.50	60	67	82.4	2.56	0.56	31	-	-
Paragon town	234	2.82	0.48	8	34	81.8	2.89	0.63	28	-	-
Washington township	6 861	2.56	0.41	503	678	90.3	2.52	0.60	1 033	27	29.5
Martinsville city	4 648	2.47	0.43	372	453	87.1	2.34	0.58	820	27	30.2
Newton County	5 340	2.73	0.42	409	514	93.0	2.55	0.49	387	23	12.1
Beaver township	673	2.63	0.43	42	75	93.7	2.21	0.42	61	2	1.1
Morocco town	468	2.51	0.40	29	73	96.2	1.92	0.41	47	2	1.6
Colfax township	65	3.27	0.49	-	19	100.0	3.35	0.59	-	-	-
Grant township	509	2.64	0.40	30	76	99.0	2.07	0.42	45	-	21.4
Goodland town	441	2.60	0.40	26	59	98.8	2.05	0.42	39	-	24.0
Iroquois township	512	2.57	0.38	37	64	98.3	2.89	0.55	43	7	11.9
Brook town	390	2.66	0.40	29	49	100.0	2.88	0.59	38	7	17.5
Jackson township	168	2.76	0.41	14	27	98.6	2.05	0.34	5	-	-
Mount Ayr town	50	3.56	0.57	6	5	95.8	1.50	0.50	2	-	-
Jefferson township	906	2.56	0.39	49	118	94.5	2.25	0.46	113	10	23.7
Kentland town	736	2.55	0.39	38	87	97.6	2.16	0.46	102	5	27.1
Lake township	848	2.84	0.45	57	59	93.4	2.87	0.52	57	-	3.9
Lake Village CDP	283	2.88	0.45	10	24	94.5	2.67	0.54	23	-	13.3
Lincoln township	1 453	2.86	0.45	158	51	87.0	3.28	0.61	43	-	6.8
Roselawn CDP (part)	793	3.01	0.46	92	-	93.6	2.64	0.49	24	-	-
McClellan township	79	2.11	0.34	5	6	100.0	2.67	0.53	20	-	33.3
Washington township	127	2.67	0.38	17	19	100.0	2.48	0.37	-	4	-
Noble County	16 696	2.83	0.44	1 384	1 547	88.8	2.37	0.52	1 686	65	27.2
Albion township	861	2.69	0.44	52	65	76.6	2.12	0.47	93	-	21.1
Albion town (part)	845	2.69	0.44	52	61	76.0	2.12	0.47	93	-	21.1
Allen township	2 631	2.74	0.45	247	206	77.5	1.94	0.46	289	5	39.9
Avilla town	780	2.72	0.45	69	58	88.2	1.85	0.46	168	5	41.4
Kendallville city (part)	1 008	2.68	0.50	146	89	58.8	2.15	0.51	95	-	34.0
Elkhart township	555	3.37	0.52	34	31	91.3	4.74	0.77	18	-	-
Green township	524	3.14	0.44	65	55	95.8	2.63	0.47	-	-	-
Jefferson township	550	2.71	0.41	26	73	92.7	2.60	0.44	37	-	-
Albion town (part)	-	-	(X)	-	-	(X)	-	(X)	-	-	(X)
Noble township	1 171	2.44	0.41	118	136	96.3	1.92	0.41	30	14	-
Orange township	1 444	2.71	0.43	98	152	88.9	2.64	0.54	112	11	21.7
Rome City town	644	2.67	0.44	47	46	89.6	2.37	0.53	59	5	33.1
Wolcottville town (part)	150	3.10	0.46	14	16	71.6	2.71	0.54	33	2	-
Perry township	2 060	3.45	0.53	196	174	87.4	2.56	0.59	284	9	26.8
Ligonier city	1 443	3.42	0.52	130	131	90.9	2.43	0.59	247	9	31.9
Sparta township	1 000	3.01	0.49	116	105	72.8	3.06	0.63	91	-	17.4
Cromwell town	182	2.49	0.37	7	15	94.3	1.92	0.44	40	-	36.7
Swan township	834	2.78	0.41	85	97	93.9	2.71	0.43	17	5	-
Washington township	471	2.59	0.42	42	37	93.5	2.77	0.56	38	-	-
Wayne township	4 044	2.63	0.39	248	363	96.7	2.24	0.52	653	21	34.7
Kendallville city (part)	2 815	2.57	0.39	137	207	96.2	2.05	0.49	485	14	33.0
York township	551	2.99	0.45	57	53	96.6	3.36	0.47	24	-	-
Ohio County	2 201	2.61	0.42	184	224	86.8	2.27	0.51	209	7	23.8
Cass township	279	2.81	0.45	34	22	91.5	2.89	0.42	5	-	-
Pike township	122	2.26	0.36	15	27	93.1	3.83	0.64	-	-	-

Table 23. **Owner and Renter Household Characteristics: 2000**—Con.

[Data based on a sample (except Tables 65-68). For information on confidentiality protection, coverage, sampling error, and nonsampling error, see Appendix G.
For location of definitions, see "How to Use This Census Report"]

State County County Subdivision Place	Occupied housing units	Owner-occupied housing units: Average household size	Occupants per room	Year householder moved into unit: 1999 to March 2000	1969 or earlier	Percent 1 unit, detached or attached	Renter-occupied housing units: Average household size	Occupants per room	Year householder moved into unit: 1999 to March 2000	1969 or earlier	Percent 5 or more units in structure
Ohio County—Con.											
Randolph township	1 606	2.62	0.42	130	144	85.3	2.20	0.51	204	7	25.4
Rising Sun city	1 028	2.51	0.41	54	94	86.9	1.96	0.50	151	4	32.7
Union township	194	2.50	0.40	5	31	85.1	4.17	0.83	-	-	-
Orange County	7 621	2.63	0.44	480	855	77.7	1.98	0.45	647	65	19.7
French Lick township	1 905	2.50	0.43	105	211	76.0	1.91	0.44	151	7	31.0
French Lick town	856	2.34	0.39	35	52	78.3	1.75	0.41	114	7	34.4
West Baden Springs town	273	2.46	0.43	17	35	70.7	1.93	0.40	17	-	36.2
Greenfield township	237	2.85	0.47	21	21	68.2	1.50	0.31	12	-	-
Jackson township	273	2.28	0.36	7	34	94.7	2.28	0.59	17	-	-
Northeast township	220	2.88	0.44	33	23	72.0	1.84	0.31	19	-	-
Northwest township	162	2.66	0.45	-	15	81.8	3.36	0.61	-	-	-
Orangeville township	198	2.52	0.38	-	30	78.9	1.33	0.24	-	9	-
Orleans township	1 384	2.63	0.43	79	168	85.9	2.39	0.50	156	11	9.5
Orleans town	952	2.40	0.40	67	103	84.6	2.33	0.50	113	11	11.7
Paoli township	2 350	2.58	0.44	149	271	79.8	1.90	0.46	249	23	24.3
Paoli town	1 544	2.59	0.45	88	175	82.2	1.88	0.45	230	7	26.3
Southeast township	583	2.74	0.47	53	45	64.9	1.29	0.26	37	15	-
Stampers Creek township	309	3.33	0.56	33	37	60.5	1.35	0.31	6	-	-
Owen County	8 282	2.64	0.45	684	583	77.8	2.41	0.54	646	16	9.1
Clay township	952	2.82	0.47	73	39	79.5	2.28	0.50	48	7	4.9
Franklin township	461	2.46	0.39	52	40	82.0	3.07	0.55	19	-	-
Harrison township	184	2.58	0.48	20	27	66.3	2.92	0.58	18	-	-
Jackson township	715	2.60	0.47	69	30	66.1	2.73	0.61	40	8	-
Jefferson township	406	2.74	0.47	29	62	77.6	2.68	0.44	36	-	-
Jennings township	340	2.44	0.42	39	7	83.2	2.17	0.48	25	-	-
Lafayette township	500	2.90	0.50	64	18	67.2	1.74	0.38	-	-	-
Marion township	375	3.04	0.56	25	47	61.8	2.45	0.54	29	-	-
Montgomery township	434	2.72	0.48	14	14	77.8	2.30	0.52	43	-	-
Morgan township	427	2.54	0.46	56	9	69.0	1.27	0.29	-	-	-
Taylor township	362	2.83	0.47	57	18	80.5	3.71	0.77	16	-	-
Washington township	2 503	2.53	0.42	152	213	86.3	2.19	0.54	297	-	17.5
Spencer town	1 090	2.07	0.36	51	76	85.8	2.24	0.56	216	-	14.7
Wayne township	623	2.37	0.42	34	59	79.3	3.09	0.63	75	1	11.0
Gosport town	272	2.19	0.36	17	43	90.6	2.85	0.61	44	1	12.1
Parke County	6 415	2.54	0.42	544	738	81.4	2.38	0.48	312	37	13.6
Adams township	1 880	2.38	0.39	123	157	87.7	1.84	0.42	144	13	27.3
Rockville town	1 304	2.26	0.37	78	104	91.7	1.78	0.41	128	13	29.2
Florida township	996	2.51	0.43	54	146	88.2	2.84	0.56	22	5	8.0
Rosedale town	304	2.38	0.41	19	45	87.1	2.67	0.63	15	-	22.4
Greene township	169	2.71	0.42	8	28	72.0	3.81	0.61	-	6	-
Howard township	104	1.97	0.30	14	17	75.9	3.48	0.50	8	6	-
Jackson township	284	2.71	0.44	34	40	84.7	1.50	0.33	16	-	-
Liberty township	269	2.45	0.43	8	32	69.5	3.82	0.67	29	-	-
Penn township	321	2.55	0.39	14	55	79.1	1.77	0.30	8	5	-
Bloomingdale town	128	2.35	0.36	5	27	91.6	1.44	0.22	2	-	-
Raccoon township	291	2.70	0.48	22	42	77.0	3.05	0.41	-	-	-
Reserve township	597	2.46	0.43	47	100	80.9	2.78	0.55	41	-	-
Montezuma town (part)	470	2.37	0.41	33	84	84.6	2.73	0.57	37	-	-
Sugar Creek township	164	2.70	0.42	11	28	66.0	2.70	0.48	8	-	-
Union township	633	2.61	0.46	123	29	76.7	1.69	0.30	5	-	-
Wabash township	325	2.67	0.44	41	33	66.5	2.51	0.58	21	2	13.2
Mecca town	130	2.53	0.46	20	9	66.7	2.54	0.54	7	2	-
Montezuma town (part)	10	2.00	0.33	-	-	100.0	2.88	0.74	2	-	-
Washington township	382	2.82	0.44	45	31	80.4	3.88	0.71	10	-	-
Marshall town	138	2.79	0.43	10	11	90.2	2.73	0.51	9	-	-
Perry County	7 270	2.58	0.43	517	1 115	86.4	1.92	0.44	687	90	30.0
Anderson township	552	2.88	0.47	67	81	80.6	1.59	0.32	18	6	13.5
Clark township	468	2.82	0.48	32	80	79.9	1.35	0.30	20	-	-
Leopold township	279	3.11	0.51	29	35	87.4	1.90	0.42	-	-	-
Oil township	395	2.85	0.48	24	39	77.5	1.69	0.36	10	4	-
Tobin township	263	2.57	0.44	28	28	76.0	1.90	0.33	22	5	-
Troy township	5 118	2.45	0.41	334	818	90.1	1.96	0.46	617	70	34.0
Cannelton city	504	2.66	0.46	31	75	84.7	1.77	0.44	60	6	13.6
Tell City city	3 418	2.39	0.40	181	531	93.5	1.96	0.46	495	44	42.2
Troy town	176	2.04	0.35	17	31	67.2	2.78	0.65	24	2	6.7
Union township	195	2.74	0.51	3	34	68.2	2.25	0.39	-	5	-
Pike County	5 119	2.47	0.44	362	746	78.1	2.48	0.54	276	19	14.3
Clay township	142	2.58	0.47	14	43	73.0	2.20	0.55	-	-	-
Jefferson township	702	2.41	0.44	49	111	68.9	2.38	0.51	26	-	6.7
Lockhart township	282	2.59	0.49	25	49	65.5	1.19	0.26	13	-	-
Logan township	114	2.31	0.40	14	21	65.3	2.84	0.72	-	-	-
Madison township	151	2.30	0.37	-	35	95.7	2.60	0.47	5	5	-
Marion township	295	3.21	0.55	44	23	60.2	2.23	0.47	6	-	-
Monroe township	277	2.49	0.46	26	42	82.5	2.97	0.61	1	2	-
Spurgeon town	92	2.28	0.43	5	16	86.1	3.23	0.61	1	2	-
Patoka township	1 270	2.48	0.45	96	195	79.9	2.59	0.56	65	12	6.9
Winslow town	367	2.43	0.43	17	64	86.2	2.21	0.48	20	6	6.6
Washington township	1 886	2.36	0.40	94	227	84.7	2.49	0.56	160	-	24.6
Petersburg city	1 088	2.25	0.40	48	149	82.9	2.21	0.50	127	-	28.2
Porter County	54 649	2.75	0.42	4 050	4 268	90.2	2.19	0.51	5 204	152	40.0
Boone township	2 186	2.81	0.45	99	171	94.1	2.26	0.50	154	-	36.8
Hebron town	1 412	2.70	0.44	61	117	90.8	2.17	0.50	147	-	41.2
Center township	14 703	2.72	0.40	1 056	1 191	95.0	1.83	0.46	2 359	48	52.0
Valparaiso city (part)	10 867	2.68	0.40	745	860	94.5	1.78	0.46	2 252	48	53.9
Jackson township	1 571	2.88	0.38	113	155	97.5	4.80	0.75	13	-	-
Chesterton town (part)	-	-	(X)	-	-	(X)	-	(X)	-	-	(X)
Liberty township	2 504	2.65	0.41	255	161	72.0	3.19	0.60	80	13	3.3
Chesterton town (part)	193	3.01	0.39	35	-	100.0	3.36	0.85	4	-	-
Morgan township	893	2.94	0.42	50	80	100.0	2.71	0.45	14	-	-
Pine township	1 157	2.29	0.36	48	130	94.2	3.02	0.59	38	12	2.2

Table 23. **Owner and Renter Household Characteristics: 2000**—Con.

[Data based on a sample (except Tables 65-68). For information on confidentiality protection, coverage, sampling error, and nonsampling error, see Appendix G.
For location of definitions, see "How to Use This Census Report"]

State County County Subdivision Place	Occupied housing units	Owner-occupied housing units: Average household size	Occupants per room	Year householder moved into unit: 1999 to March 2000	1969 or earlier	Percent 1 unit, detached or attached	Renter-occupied housing units: Average household size	Occupants per room	Year householder moved into unit: 1999 to March 2000	1969 or earlier	Percent 5 or more units in structure
Porter County—Con.											
Pine township—Con.											
Beverly Shores town	339	2.00	0.30	13	36	95.5	1.91	0.35	12	8	-
Town of Pines town	330	2.26	0.39	10	51	93.9	3.18	0.69	19	4	5.9
Pleasant township	1 361	2.75	0.42	137	145	97.2	2.56	0.48	59	9	10.0
Kouts town	686	2.56	0.41	77	97	98.4	2.09	0.46	54	3	17.2
Portage township	16 290	2.79	0.46	1 197	1 206	85.1	2.32	0.54	1 487	27	39.7
Chesterton town (part)	-	-	(X)	-	-	(X)	-	(X)	-	-	(X)
Ogden Dunes town	562	2.39	0.32	40	83	100.0	1.82	0.32	24	-	-
Portage city (part)	12 393	2.75	0.45	955	815	84.3	2.30	0.54	1 280	27	40.6
South Haven CDP	1 931	3.12	0.52	102	257	100.0	2.26	0.52	123	-	53.5
Porter township	2 951	2.88	0.40	288	161	96.6	2.61	0.48	36	13	-
Lakes of the Four Seasons CDP (part)	1 195	2.68	0.37	135	-	93.9	4.41	0.67	19	-	-
Union township	2 782	2.90	0.40	216	106	98.3	3.43	0.65	77	-	-
Washington township	1 223	2.76	0.42	117	77	78.7	3.26	0.63	37	-	-
Valparaiso city (part)	47	2.12	0.42	-	8	100.0	1.82	0.39	7	-	-
Westchester township	7 028	2.64	0.40	474	685	89.4	2.30	0.51	850	30	32.0
Burns Harbor town	310	2.60	0.46	18	36	71.8	1.95	0.40	13	5	-
Chesterton town (part)	3 817	2.62	0.38	259	329	94.3	2.44	0.54	516	17	37.1
Dune Acres town	104	1.84	0.23	8	12	100.0	2.00	0.29	4	-	-
Portage city (part)	313	1.97	0.43	27	-	-	1.02	0.27	11	-	-
Porter town	1 873	2.83	0.44	140	228	97.5	2.05	0.46	292	-	29.9
Posey County	10 205	2.70	0.43	711	1 233	89.8	2.29	0.50	647	86	20.8
Bethel township	141	2.90	0.46	3	15	87.8	1.84	0.30	4	11	-
Griffin town	66	2.35	0.43	3	1	79.2	1.78	0.34	4	8	-
Black township	4 061	2.55	0.41	219	429	89.8	2.41	0.57	383	34	27.9
Mount Vernon city	3 043	2.49	0.40	157	333	92.2	2.34	0.57	327	17	31.9
Center township	478	2.81	0.43	58	20	89.3	2.34	0.41	24	-	-
Harmony township	599	2.20	0.38	52	84	88.5	2.62	0.55	23	6	10.1
New Harmony town	373	2.00	0.36	29	63	89.1	2.54	0.54	23	6	11.3
Lynn township	352	2.71	0.47	14	32	79.6	3.09	0.50	40	-	-
Marrs township	1 762	2.88	0.45	205	249	89.2	1.81	0.37	49	6	4.8
Point township	171	2.33	0.41	6	7	81.8	2.11	0.46	17	-	-
Robb township	779	2.60	0.45	55	115	86.4	2.42	0.49	41	-	14.7
Poseyville town	458	2.64	0.44	30	70	91.0	2.42	0.49	35	-	18.3
Robinson township	1 374	3.01	0.47	63	183	96.5	2.09	0.45	47	19	22.9
Smith township	488	2.93	0.50	36	99	91.1	1.11	0.29	19	10	37.1
Cynthiana town	263	3.15	0.55	9	37	85.8	1.06	0.28	15	10	39.4
Pulaski County	5 170	2.58	0.40	391	780	86.3	2.61	0.50	330	69	9.3
Beaver township	177	2.51	0.41	16	16	83.1	2.48	0.37	-	12	-
Cass township	338	2.34	0.38	33	42	76.2	4.08	0.80	7	-	-
Franklin township	281	2.57	0.41	39	37	74.7	3.53	0.56	6	-	-
Harrison township	232	2.98	0.45	8	36	88.6	2.43	0.44	11	-	-
Indian Creek township	281	2.57	0.40	5	70	89.9	3.09	0.47	12	14	-
Jefferson township	178	2.70	0.42	-	26	86.6	4.00	0.64	6	4	-
Monroe township	1 617	2.54	0.39	144	196	91.9	1.99	0.45	143	11	21.0
Winamac town	999	2.47	0.40	75	125	91.7	1.79	0.42	129	-	25.6
Rich Grove township	302	2.98	0.51	33	33	80.8	2.74	0.53	26	13	-
Salem township	561	2.56	0.38	22	105	88.8	2.83	0.47	17	6	7.1
Francesville town	354	2.59	0.41	19	67	92.3	2.15	0.39	12	6	10.3
Tippecanoe township	435	2.57	0.39	47	99	89.9	2.58	0.54	49	2	-
Monterey town	91	2.78	0.44	13	25	97.4	2.13	0.41	2	2	-
Van Buren township	374	2.57	0.37	30	60	82.1	3.15	0.45	27	7	-
Star City CDP	130	2.34	0.37	14	24	76.9	3.88	0.57	16	-	-
White Post township	394	2.53	0.40	14	60	80.9	3.08	0.50	26	-	-
Medaryville town	227	2.48	0.40	12	45	86.9	2.93	0.51	18	-	-
Putnam County	12 374	2.65	0.43	1 185	1 292	86.9	2.23	0.48	1 176	21	20.6
Clinton township	587	2.52	0.45	52	39	64.3	2.75	0.49	29	-	-
Cloverdale township	1 502	2.65	0.45	103	134	75.7	2.30	0.51	122	-	22.1
Cloverdale town (part)	899	2.59	0.45	68	71	68.8	2.27	0.50	114	-	26.3
Floyd township	1 167	2.73	0.43	142	48	92.4	2.13	0.39	46	-	15.7
Franklin township	672	2.74	0.43	58	147	95.8	2.51	0.51	40	2	2.1
Roachdale town (part)	365	2.62	0.40	29	65	95.4	2.46	0.50	40	2	2.5
Greencastle township	4 253	2.47	0.40	414	430	89.4	2.10	0.47	782	-	29.0
Greencastle city	3 288	2.37	0.40	289	297	85.4	2.08	0.47	707	-	31.1
Jackson township	321	2.76	0.41	61	12	82.6	1.68	0.41	8	-	5.3
Roachdale town (part)	26	-	(X)	-	-	(X)	1.42	0.45	8	-	11.5
Jefferson township	425	2.82	0.41	22	65	96.8	3.00	0.61	30	10	-
Madison township	402	2.78	0.48	23	97	86.7	1.60	0.28	-	-	-
Marion township	759	2.81	0.45	86	90	86.7	2.28	0.43	39	-	2.1
Fillmore town	184	2.97	0.49	20	13	88.6	2.37	0.49	12	-	5.7
Monroe township	566	2.64	0.43	40	77	90.9	2.09	0.48	36	-	5.1
Bainbridge town	297	2.84	0.46	23	26	92.7	2.16	0.50	36	-	7.6
Russell township	311	2.78	0.44	16	33	92.6	2.41	0.55	15	2	13.0
Russellville town	141	2.74	0.43	7	24	92.5	1.57	0.41	4	2	33.3
Warren township	492	3.13	0.49	42	34	93.5	2.24	0.53	22	-	8.4
Cloverdale town (part)	-	-	(X)	-	-	(X)	-	(X)	-	-	(X)
Washington township	917	2.57	0.44	126	86	86.6	3.95	0.70	7	7	-
Randolph County	10 937	2.51	0.39	606	1 722	91.3	2.37	0.48	987	73	15.5
Franklin township	530	2.74	0.43	22	60	82.3	2.37	0.46	51	3	-
Ridgeville town	330	2.52	0.40	9	47	86.8	2.43	0.50	27	-	-
Green township	395	2.67	0.42	45	35	86.5	2.00	0.35	20	5	-
Albany town (part)	79	2.91	0.50	13	-	100.0	1.60	0.27	5	-	-
Greensfork township	446	2.54	0.41	53	54	92.1	2.46	0.44	18	9	-
Jackson township	229	3.06	0.44	17	42	97.9	1.52	0.27	-	-	-
Monroe township	1 495	2.61	0.43	87	204	91.7	2.37	0.49	104	6	11.3
Farmland town	568	2.72	0.44	27	65	95.7	1.93	0.44	52	-	15.6
Parker City town	561	2.38	0.42	20	93	88.4	2.72	0.55	52	-	9.8
Stoney Creek township	411	2.55	0.38	27	80	88.5	2.81	0.51	11	-	-
Union township	876	2.53	0.40	69	123	87.6	3.14	0.48	32	7	4.9
Losantville town	114	2.38	0.39	16	24	82.0	3.44	0.62	15	2	8.0
Modoc town	82	2.40	0.39	3	14	82.9	2.58	0.58	5	-	-
Ward township	479	2.61	0.38	13	121	99.5	2.64	0.48	25	5	3.1

Table 23. **Owner and Renter Household Characteristics: 2000**—Con.

[Data based on a sample (except Tables 65-68). For information on confidentiality protection, coverage, sampling error, and nonsampling error, see Appendix G.
For location of definitions, see "How to Use This Census Report"]

State County County Subdivision Place	Occupied housing units	Owner-occupied housing units: Average household size	Occupants per room	Year householder moved into unit: 1999 to March 2000	1969 or earlier	Percent 1 unit, detached or attached	Renter-occupied housing units: Average household size	Occupants per room	Year householder moved into unit: 1999 to March 2000	1969 or earlier	Percent 5 or more units in structure
Randolph County—Con.											
Ward township—Con.											
Saratoga town	116	2.61	0.41	-	21	97.3	2.26	0.48	18	5	7.1
Washington township	921	2.63	0.41	39	166	94.0	2.37	0.44	65	19	11.7
Lynn town	466	2.51	0.40	23	80	96.1	2.34	0.48	40	5	20.0
Wayne township	2 001	2.38	0.37	106	337	90.3	2.28	0.50	267	-	26.5
Union City city	1 573	2.31	0.37	100	225	88.9	2.21	0.50	251	-	30.0
White River township	3 154	2.35	0.36	128	500	93.0	2.32	0.49	394	19	19.2
Winchester city	2 165	2.24	0.35	96	364	91.9	2.28	0.50	353	19	22.0
Ripley County	9 842	2.78	0.44	672	1 235	88.0	2.27	0.50	888	57	28.3
Adams township	1 512	3.15	0.48	98	194	92.0	1.75	0.40	161	-	49.6
Batesville city (part)	360	3.48	0.48	22	22	100.0	1.85	0.44	42	-	91.2
Sunman town	308	2.91	0.47	40	43	72.0	1.84	0.46	53	-	47.5
Brown township	586	2.43	0.40	49	119	88.4	2.62	0.48	42	6	-
Center township	1 031	2.63	0.43	74	135	87.6	2.30	0.52	124	4	22.0
Osgood town	674	2.47	0.42	62	58	83.9	2.27	0.52	109	4	24.1
Delaware township	468	2.80	0.45	32	55	81.8	2.77	0.51	24	-	-
Franklin township	1 257	2.81	0.48	83	138	76.7	1.99	0.45	87	16	28.5
Milan town (part)	489	2.60	0.47	41	30	65.4	2.02	0.48	64	2	42.6
Jackson township	359	2.83	0.48	2	62	94.0	2.61	0.46	24	-	21.3
Napoleon town	92	2.62	0.43	-	16	88.4	2.17	0.35	4	-	-
Johnson township	1 325	2.61	0.42	92	143	88.1	2.55	0.60	151	3	26.3
Versailles town	740	2.48	0.42	49	63	86.1	2.13	0.52	113	3	30.3
Laughery township	1 761	2.71	0.41	98	254	97.8	2.12	0.50	205	19	38.6
Batesville city (part)	1 447	2.64	0.39	82	221	98.5	2.00	0.48	186	19	40.7
Otter Creek township	463	2.57	0.43	59	69	86.4	3.63	0.71	22	4	-
Holton town	147	2.43	0.42	13	19	77.0	4.15	0.81	9	-	-
Shelby township	303	2.66	0.40	27	7	73.4	3.60	0.64	5	-	-
Washington township	777	3.00	0.48	58	59	88.3	2.56	0.50	43	5	4.0
Milan town (part)	208	3.08	0.51	14	29	98.1	2.50	0.51	21	1	10.0
Rush County	6 923	2.53	0.39	433	858	92.1	2.78	0.54	652	65	15.9
Anderson township	453	2.58	0.44	44	40	94.9	2.71	0.51	66	15	11.4
Center township	255	2.66	0.40	7	16	100.0	3.40	0.52	-	14	-
Jackson township	153	2.75	0.47	9	32	61.2	3.29	0.49	-	-	-
Rushville city (part)	-	-	(X)	-	-	(X)	-	(X)	-	-	(X)
Noble township	276	2.68	0.40	33	48	90.9	2.42	0.32	19	-	-
Orange township	320	2.84	0.41	34	13	90.7	2.33	0.38	22	-	-
Posey township	396	3.11	0.45	15	92	98.3	2.53	0.38	13	-	-
Richland township	142	3.18	0.47	7	20	100.0	3.03	0.50	19	-	-
Ripley township	811	2.80	0.43	64	75	92.7	2.09	0.44	60	-	19.1
Carthage town	370	2.73	0.42	31	37	92.7	2.04	0.48	39	-	32.1
Rushville township	3 257	2.28	0.36	177	373	91.2	2.88	0.62	397	36	22.9
Rushville city (part)	2 383	2.13	0.35	139	214	93.6	2.85	0.62	380	21	25.2
Union township	340	2.42	0.37	17	38	97.2	3.01	0.47	26	-	-
Glenwood town (part)	87	2.63	0.41	1	18	100.0	1.73	0.33	5	-	-
Walker township	354	2.45	0.38	10	96	89.3	3.37	0.70	25	-	-
Washington township	166	2.61	0.43	16	15	95.0	1.46	0.19	5	-	-
St. Joseph County	100 743	2.64	0.41	6 257	13 195	96.2	2.15	0.50	11 905	452	42.7
Centre township	5 671	2.52	0.38	433	743	95.9	2.05	0.48	99	-	41.3
Gulivoire Park CDP	1 225	2.45	0.39	64	186	100.0	1.60	0.41	11	-	-
South Bend city (part)	2 876	2.41	0.37	227	352	99.6	2.04	0.49	74	-	57.9
Clay township	12 775	2.58	0.38	802	1 237	95.5	1.89	0.48	1 762	9	68.9
Georgetown CDP	2 099	2.52	0.36	200	106	96.1	1.78	0.46	472	-	82.0
Granger CDP (part)	3 609	2.82	0.36	257	247	99.8	2.05	0.27	34	-	-
Indian Village town	57	2.53	0.39	6	1	96.2	1.50	0.23	-	-	-
Mishawaka city (part)	1 684	2.24	0.42	62	7	21.2	1.69	0.51	654	-	86.4
Roseland town	316	2.06	0.37	19	63	100.0	1.92	0.47	47	2	28.0
South Bend city (part)	1 108	2.30	0.36	61	81	90.1	2.03	0.53	334	-	65.0
German township	3 736	2.63	0.41	299	290	95.2	1.62	0.42	572	7	64.8
South Bend city (part)	2 088	2.52	0.39	135	91	99.2	1.61	0.43	558	7	70.7
Greene township	1 147	2.58	0.38	50	242	99.4	3.26	0.63	15	7	-
Harris township	6 773	3.21	0.41	703	147	99.6	1.75	0.47	631	7	86.1
Granger CDP (part)	5 582	3.21	0.41	687	147	99.8	3.31	0.48	29	7	-
Mishawaka city (part)	1 191	2.68	0.43	16	-	86.0	1.59	0.46	602	-	95.1
Liberty township	1 162	2.71	0.42	49	236	99.8	2.20	0.46	74	8	25.2
North Liberty town	562	2.69	0.43	32	100	99.5	2.09	0.46	74	8	28.7
Lincoln township	1 093	2.76	0.42	75	141	100.0	2.55	0.58	92	15	12.4
Walkerton town	815	2.77	0.42	50	104	100.0	2.57	0.62	80	9	14.6
Madison township	657	2.82	0.40	21	151	100.0	3.04	0.44	13	21	-
Olive township	1 424	2.75	0.41	81	212	99.2	1.83	0.46	84	19	33.4
New Carlisle town	600	2.47	0.38	29	71	98.0	2.29	0.56	56	4	9.6
Penn township	26 017	2.63	0.43	1 648	3 371	93.4	1.92	0.48	3 321	96	48.4
Mishawaka city (part)	17 435	2.50	0.43	1 028	2 248	90.7	2.01	0.49	2 627	66	42.1
Osceola town	691	2.52	0.42	41	127	100.0	2.65	0.53	45	4	1.8
South Bend city (part)	1 434	2.54	0.44	26	7	46.2	1.25	0.39	569	-	95.7
Portage township	36 584	2.56	0.42	1 874	5 819	96.7	2.45	0.54	5 128	219	27.5
South Bend city (part)	35 295	2.56	0.42	1 820	5 510	96.6	2.45	0.54	5 120	219	27.7
Union township	1 240	2.71	0.42	52	234	99.0	2.19	0.46	69	13	12.9
Lakeville town	275	2.18	0.39	8	46	97.7	1.79	0.50	42	-	22.1
Warren township	2 464	2.65	0.42	170	372	99.7	2.18	0.34	45	31	-
Scott County	8 832	2.62	0.45	653	838	82.7	2.45	0.54	941	50	21.0
Finley township	494	2.49	0.41	34	29	89.3	3.84	0.70	31	17	-
Jennings township	2 567	2.76	0.48	128	309	86.4	2.57	0.55	333	12	19.5
Austin town	1 768	2.74	0.49	89	205	86.6	2.53	0.55	308	12	22.3
Johnson township	812	2.59	0.44	19	79	79.6	3.12	0.64	60	5	-
Lexington township	1 231	2.92	0.51	149	116	73.6	2.18	0.42	24	-	-
Vienna township	3 728	2.41	0.40	323	305	83.7	2.21	0.51	493	16	27.9
Scottsburg city	2 571	2.39	0.41	222	209	82.7	2.06	0.49	433	16	30.2
Shelby County	16 561	2.68	0.42	1 092	1 730	93.8	2.31	0.51	2 177	65	28.3
Addison township	8 068	2.50	0.41	509	726	90.7	2.27	0.53	1 769	7	36.2
Shelbyville city (part)	7 194	2.46	0.40	444	608	90.6	2.27	0.54	1 699	7	37.1
Brandywine township	762	2.80	0.47	30	130	97.0	2.68	0.51	60	-	11.7

Table 23. **Owner and Renter Household Characteristics: 2000**—Con.

[Data based on a sample (except Tables 65-68). For information on confidentiality protection, coverage, sampling error, and nonsampling error, see Appendix G.
For location of definitions, see "How to Use This Census Report"]

State County County Subdivision Place	Occupied housing units	Owner-occupied housing units: Average household size	Occupants per room	Year householder moved into unit: 1999 to March 2000	1969 or earlier	Percent 1 unit, detached or attached	Renter-occupied housing units: Average household size	Occupants per room	Year householder moved into unit: 1999 to March 2000	1969 or earlier	Percent 5 or more units in structure
Shelby County—Con.											
Brandywine township—Con.											
Fairland CDP	458	2.89	0.50	22	83	95.3	1.96	0.44	36	-	27.5
Shelbyville city (part)	6	2.67	0.27	-	-	100.0	-	(X)	-	-	(X)
Hanover township	852	2.84	0.44	72	63	91.3	2.04	0.42	71	-	19.8
Morristown town	425	2.80	0.46	34	30	81.6	1.95	0.46	49	-	32.7
Hendricks township	473	2.84	0.43	21	34	98.2	2.30	0.37	32	-	11.4
Jackson township	526	2.87	0.42	40	70	89.8	2.52	0.38	14	-	-
Edinburgh town (part)	18	2.27	0.29	11	-	100.0	1.71	0.29	7	-	-
Liberty township	642	2.67	0.39	54	121	98.7	2.62	0.63	21	-	-
Marion township	603	2.82	0.39	58	46	97.9	1.81	0.37	38	38	29.5
Shelbyville city (part)	20	2.25	0.35	10	-	75.0	-	(X)	-	-	(X)
Moral township	1 633	2.92	0.46	59	195	99.5	2.96	0.54	58	8	-
Noble township	536	2.66	0.45	36	60	89.0	2.54	0.46	31	-	-
St. Paul town (part)	172	2.86	0.51	18	7	65.5	2.67	0.56	17	-	-
Shelby township	698	2.63	0.40	63	103	92.5	3.33	0.53	13	-	-
Shelbyville city (part)	-	-	(X)	-	-	(X)	-	(X)	-	-	(X)
Sugar Creek township	387	2.71	0.42	80	14	100.0	1.68	0.33	27	12	-
Union township	322	2.78	0.40	17	55	96.4	1.29	0.22	-	-	-
Van Buren township	556	2.89	0.45	16	23	97.9	2.70	0.49	13	-	-
Washington township	503	2.75	0.44	37	90	94.9	2.27	0.42	30	-	-
Spencer County	7 569	2.76	0.45	670	933	87.5	2.08	0.47	458	58	12.0
Carter township	1 123	3.00	0.49	80	132	86.7	2.00	0.47	88	6	10.3
Dale town	586	2.82	0.48	41	56	89.0	2.03	0.49	68	6	2.2
Santa Claus town (part)	50	2.73	0.46	10	2	100.0	3.44	0.69	3	-	-
Clay township	901	2.86	0.42	137	59	97.0	2.02	0.44	63	-	-
Santa Claus town (part)	677	2.84	0.40	107	2	99.3	2.30	0.50	49	-	-
Grass township	534	2.76	0.44	24	69	89.9	2.58	0.55	42	9	4.6
Chrisney town	217	2.79	0.46	17	35	94.4	1.85	0.46	27	-	9.1
Hammond township	616	2.85	0.49	33	63	87.3	1.49	0.33	84	9	13.0
Grandview town	267	3.01	0.51	17	21	84.0	1.71	0.40	50	-	28.8
Harrison township	693	2.76	0.45	72	150	87.7	1.60	0.30	9	23	34.5
Santa Claus town (part)	7	3.71	0.48	3	2	71.4	-	(X)	-	-	(X)
Huff township	387	2.94	0.45	42	83	92.8	-	(X)	-	-	(X)
Jackson township	311	2.69	0.44	21	45	79.7	2.25	0.54	7	-	-
Gentryville town	92	2.63	0.48	6	16	70.7	3.40	0.67	5	-	-
Luce township	1 032	2.59	0.45	103	168	81.3	1.98	0.40	27	5	-
Ohio township	1 972	2.60	0.44	158	164	86.1	2.38	0.56	138	6	17.6
Rockport city	875	2.42	0.42	61	77	90.7	2.35	0.59	120	6	21.2
Starke County	8 740	2.69	0.45	606	1 142	90.1	2.52	0.52	549	39	12.5
California township	821	2.62	0.44	63	109	87.3	2.49	0.60	59	-	6.3
Bass Lake CDP (part)	246	2.30	0.39	18	20	86.2	1.59	0.38	29	-	-
Center township	2 334	2.59	0.43	124	325	95.8	2.54	0.55	194	-	18.7
Knox city	1 483	2.43	0.42	67	169	95.1	2.53	0.55	161	-	21.6
Davis township	456	2.74	0.44	30	66	81.2	2.49	0.47	27	8	15.9
Hamlet town (part)	245	2.83	0.51	30	23	71.3	2.12	0.50	20	-	36.8
Jackson township	158	2.89	0.44	21	14	88.8	2.67	0.61	3	-	-
North Bend township	533	2.62	0.43	46	95	91.1	2.03	0.33	25	5	-
Bass Lake CDP (part)	226	2.49	0.38	33	12	94.0	2.00	0.25	18	-	-
Oregon township	1 184	2.65	0.45	115	166	95.3	1.91	0.39	36	-	-
Hamlet town (part)	69	2.63	0.40	1	15	97.0	3.00	0.50	-	-	-
Koontz Lake CDP (part)	591	2.42	0.45	68	78	99.2	1.90	0.40	22	-	-
Railroad township	502	2.41	0.39	7	45	88.0	2.43	0.45	32	6	7.1
San Pierre CDP	69	2.23	0.39	-	12	100.0	2.69	0.44	-	-	-
Washington township	966	2.93	0.49	63	63	78.7	3.13	0.55	37	-	9.3
Bass Lake CDP (part)	76	2.62	0.46	13	7	84.2	-	(X)	-	-	(X)
Wayne township	1 786	2.82	0.46	137	259	90.1	2.76	0.59	136	20	14.7
North Judson town	635	2.75	0.42	49	82	99.0	2.31	0.50	81	8	26.5
Steuben County	12 738	2.59	0.41	1 128	1 095	83.8	2.32	0.51	1 228	45	24.4
Clear Lake township	299	2.31	0.35	17	58	91.6	2.64	0.57	19	-	-
Clear Lake town	126	2.15	0.32	5	29	98.3	2.57	0.50	4	-	-
Fremont township	886	2.85	0.44	59	83	80.3	2.20	0.49	40	7	20.4
Fremont town	638	2.81	0.44	42	38	78.8	2.23	0.50	32	7	23.4
Jackson township	605	2.58	0.41	59	42	85.2	2.85	0.49	34	8	-
Jamestown township	1 468	2.32	0.38	113	107	80.0	2.87	0.55	82	-	-
Millgrove township	644	2.57	0.41	87	65	90.1	2.05	0.38	28	4	11.4
Orland town	143	2.75	0.43	17	27	97.4	1.79	0.38	15	2	31.0
Otsego township	1 028	2.58	0.41	92	96	88.7	2.49	0.50	68	10	10.7
Hamilton town (part)	409	2.31	0.37	26	42	79.5	2.33	0.50	50	3	14.9
Pleasant township	5 108	2.60	0.41	454	309	81.3	2.07	0.50	809	9	35.7
Angola city	2 774	2.67	0.41	195	140	91.3	1.97	0.49	656	9	43.1
Richland township	148	3.75	0.55	16	21	94.5	3.76	0.62	11	-	-
Salem township	881	2.53	0.40	66	116	88.3	3.21	0.61	47	-	-
Hudson town (part)	111	2.64	0.40	4	20	92.3	1.90	0.46	9	-	-
Scott township	362	2.93	0.44	25	78	88.7	2.48	0.48	32	-	15.0
Steuben township	1 066	2.63	0.43	122	87	81.4	2.81	0.51	42	7	-
Ashley town (part)	121	2.74	0.47	9	14	95.1	3.17	0.63	7	-	-
Hudson town (part)	114	2.82	0.49	32	7	55.6	4.50	0.77	3	-	-
York township	243	2.80	0.48	18	33	88.8	3.39	0.60	16	-	25.0
Sullivan County	7 819	2.58	0.43	561	960	85.9	2.12	0.46	622	31	24.4
Cass township	805	2.37	0.41	69	135	80.5	2.52	0.52	40	11	-
Dugger town	399	2.38	0.43	34	74	81.8	2.37	0.49	26	2	-
Curry township	1 503	2.62	0.46	167	185	81.3	2.19	0.46	101	-	6.8
Farmersburg town	494	2.52	0.43	64	61	85.0	2.04	0.39	37	-	10.9
Shelburn town	516	2.56	0.48	47	61	76.4	2.16	0.51	47	-	6.9
Fairbanks township	288	2.42	0.39	-	20	89.8	3.51	0.54	10	6	-
Gill township	331	2.90	0.44	23	36	89.0	2.15	0.45	20	-	-
Merom town	109	2.72	0.44	9	16	86.7	3.05	0.64	14	-	-
Haddon township	775	2.75	0.45	62	162	86.2	1.90	0.38	69	-	7.3
Carlisle town	289	2.53	0.42	21	31	92.7	2.06	0.44	36	-	12.0
Hamilton township	2 858	2.52	0.41	165	288	92.6	2.01	0.47	325	6	42.9
Sullivan city	1 971	2.36	0.40	68	225	92.5	1.92	0.46	247	-	46.2
Jackson township	657	2.58	0.43	27	100	83.0	1.90	0.42	29	2	21.3

Table 23. **Owner and Renter Household Characteristics: 2000**—Con.

[Data based on a sample (except Tables 65-68). For information on confidentiality protection, coverage, sampling error, and nonsampling error, see Appendix G.
For location of definitions, see "How to Use This Census Report"]

State County County Subdivision Place	Occupied housing units	Owner-occupied housing units: Average household size	Occupants per room	Year householder moved into unit: 1999 to March 2000	1969 or earlier	Percent 1 unit, detached or attached	Renter-occupied housing units: Average household size	Occupants per room	Year householder moved into unit: 1999 to March 2000	1969 or earlier	Percent 5 or more units in structure
Sullivan County—Con.											
Jackson township—Con.											
Hymera town	317	2.69	0.48	17	52	80.2	2.08	0.49	29	2	26.2
Jefferson township	175	2.57	0.44	16	26	79.4	1.82	0.35	20	-	-
Turman township	427	2.81	0.43	32	8	75.0	2.53	0.43	8	6	-
Switzerland County	3 435	2.74	0.46	293	287	78.5	2.17	0.47	302	32	18.8
Cotton township	544	3.03	0.53	57	34	65.8	2.34	0.44	33	-	-
Craig township	302	2.47	0.41	22	59	77.3	2.71	0.45	6	6	-
Jefferson township	1 283	2.55	0.43	54	122	88.2	2.04	0.49	175	12	33.5
Vevay town	733	2.29	0.39	27	72	92.3	2.20	0.50	123	10	30.7
Pleasant township	417	3.02	0.48	43	43	85.6	2.03	0.38	29	-	-
Posey township	530	2.85	0.49	67	4	67.3	2.61	0.55	24	-	3.8
Patriot town	77	2.93	0.47	5	4	67.8	2.17	0.52	13	-	16.7
York township	359	2.58	0.44	50	25	80.3	2.20	0.45	35	14	-
Tippecanoe County	55 226	2.68	0.40	3 397	4 142	93.1	2.10	0.54	13 781	210	53.5
Fairfield township	21 536	2.57	0.40	1 042	2 049	96.5	1.96	0.50	5 551	98	40.7
Lafayette city (part)	18 607	2.53	0.40	848	1 914	96.2	1.97	0.49	4 811	98	37.7
Jackson township	175	3.30	0.45	6	30	85.7	3.29	0.49	-	19	-
Lauramie township	853	2.67	0.42	55	111	88.9	2.71	0.53	41	-	8.3
Clarks Hill town	244	2.96	0.50	10	44	79.8	2.63	0.62	20	-	16.1
Perry township	1 897	2.78	0.41	254	92	97.7	3.04	0.58	23	7	-
Lafayette city (part)	-	-	(X)	-	-	(X)	-	(X)	-	-	(X)
Randolph township	321	2.80	0.41	28	42	100.0	3.31	0.59	26	-	-
Sheffield township	1 083	2.75	0.42	57	129	96.0	2.96	0.53	73	11	2.2
Dayton town	397	2.86	0.47	39	46	98.6	2.59	0.52	60	2	4.0
Shelby township	746	2.66	0.36	51	22	96.9	3.17	0.50	38	5	-
Otterbein town (part)	122	2.82	0.45	8	6	96.3	2.71	0.55	3	-	-
Tippecanoe township	2 138	2.81	0.43	221	183	75.3	2.10	0.37	142	3	11.1
Battle Ground town	477	2.98	0.42	46	40	99.3	2.06	0.42	37	-	23.5
Union township	602	2.78	0.42	31	88	91.8	3.04	0.56	34	4	-
Lafayette city (part)	-	-	(X)	-	-	(X)	-	(X)	-	-	(X)
Shadeland town	602	2.78	0.42	31	88	91.8	3.04	0.56	34	4	-
Wabash township	15 955	2.70	0.38	725	697	90.4	2.12	0.60	6 047	42	72.8
West Lafayette city	10 493	2.61	0.35	299	524	97.8	2.09	0.56	4 579	33	77.5
Washington township	924	2.70	0.42	38	132	93.1	2.62	0.49	53	-	12.6
Wayne township	462	2.59	0.39	4	78	97.8	3.37	0.52	16	-	-
Wea township	8 534	2.76	0.43	885	489	93.2	2.27	0.56	1 737	21	55.2
Lafayette city (part)	5 433	2.67	0.42	523	345	96.0	2.25	0.56	1 421	10	59.2
Tipton County	6 469	2.59	0.40	402	941	90.5	2.29	0.45	505	29	19.4
Cicero township	3 368	2.50	0.39	185	458	91.3	2.13	0.48	393	-	28.4
Tipton city	2 219	2.34	0.39	115	281	87.6	2.08	0.50	334	-	27.2
Jefferson township	588	2.53	0.39	25	91	92.5	2.87	0.43	27	11	-
Kempton town	147	2.79	0.45	8	20	83.3	2.19	0.44	7	5	-
Liberty township	914	2.77	0.42	61	139	90.0	3.12	0.46	26	8	-
Sharpsville town	224	2.55	0.38	16	42	92.4	3.12	0.58	15	-	-
Madison township	555	2.56	0.38	53	100	90.6	2.46	0.41	13	10	-
Elwood city (part)	-	-	(X)	-	-	(X)	-	(X)	-	-	(X)
Prairie township	442	2.81	0.42	37	54	89.7	2.46	0.34	13	-	6.3
Wildcat township	602	2.70	0.43	41	99	86.2	2.06	0.38	33	-	8.1
Windfall City town	303	2.60	0.42	14	57	85.4	2.04	0.44	20	-	14.3
Union County	2 793	2.68	0.42	164	366	86.4	2.37	0.44	179	18	14.2
Brownsville township	305	2.75	0.46	13	58	78.5	2.77	0.52	6	-	-
Center township	1 178	2.54	0.40	68	152	89.1	2.32	0.46	123	12	25.3
Liberty town	852	2.31	0.37	33	121	93.5	2.20	0.47	109	12	31.4
Harmony township	187	2.57	0.41	8	25	89.3	-	(X)	-	-	(X)
Harrison township	160	2.58	0.40	13	18	94.9	2.91	0.37	-	6	-
Liberty township	410	2.70	0.42	35	26	86.0	2.61	0.40	23	-	-
Union township	553	2.97	0.45	27	87	83.1	2.18	0.43	27	-	-
West College Corner town	242	2.96	0.47	7	22	82.7	2.27	0.49	16	-	-
Vanderburgh County	70 623	2.52	0.41	4 228	8 932	93.9	1.97	0.50	9 923	342	48.4
Armstrong township	617	2.71	0.43	2	175	100.0	2.74	0.51	7	-	-
Darmstadt town (part)	21	2.62	0.47	-	6	100.0	-	(X)	-	-	(X)
Center township	12 773	2.63	0.41	1 211	1 461	89.1	1.73	0.44	759	43	60.5
Darmstadt town (part)	5	1.33	0.13	-	-	100.0	1.50	0.21	-	-	-
Evansville city (part)	6 010	2.50	0.42	331	868	94.3	1.68	0.44	603	27	68.0
Highland CDP	1 472	2.76	0.38	108	82	100.0	1.76	0.37	34	-	31.8
Melody Hill CDP	1 142	2.66	0.39	97	126	98.4	2.06	0.36	20	-	-
German township	2 650	2.74	0.42	144	564	92.9	2.72	0.57	94	-	11.4
Darmstadt town (part)	9	3.57	0.50	-	3	100.0	2.50	0.83	-	-	-
Knight township	29 246	2.38	0.40	1 508	3 332	95.0	1.95	0.49	4 995	123	56.1
Evansville city (part)	27 348	2.38	0.40	1 238	3 226	95.4	1.96	0.50	4 873	114	55.2
Perry township	8 936	2.60	0.42	651	1 324	97.5	1.91	0.50	1 184	25	56.0
Evansville city (part)	4 736	2.45	0.43	341	741	96.5	1.86	0.47	650	13	41.5
Pigeon township	14 236	2.47	0.43	573	1 712	93.7	2.06	0.52	2 818	125	31.7
Evansville city (part)	14 230	2.47	0.43	573	1 712	93.8	2.06	0.52	2 818	125	31.7
Scott township	1 997	2.75	0.41	130	342	98.2	2.38	0.44	48	18	-
Darmstadt town (part)	452	2.69	0.38	14	89	98.3	2.46	0.46	9	9	-
Union township	168	2.03	0.35	9	22	92.3	2.75	0.63	18	8	-
Vermillion County	6 762	2.55	0.43	347	894	90.9	2.02	0.46	501	34	18.9
Clinton township	3 866	2.58	0.44	216	485	93.1	1.72	0.42	358	25	26.1
Clinton city	2 126	2.61	0.45	115	257	94.1	1.59	0.40	224	10	31.8
Fairview Park town	641	2.42	0.40	33	92	91.0	2.17	0.55	76	3	26.6
Universal town	189	2.66	0.52	4	27	87.0	1.43	0.29	37	3	-
Eugene township	824	2.33	0.40	50	133	86.5	2.88	0.64	45	-	-
Cayuga town	466	2.19	0.38	44	72	82.9	3.74	0.82	19	-	-
Helt township	1 087	2.67	0.43	47	106	93.5	2.21	0.41	43	-	-
Dana town	249	2.98	0.46	14	27	89.8	1.63	0.31	28	-	-
Highland township	641	2.53	0.41	29	126	87.9	2.78	0.55	29	2	13.9
Perrysville town	200	2.54	0.41	9	46	90.2	2.72	0.57	14	2	-
Vermillion township	344	2.39	0.42	5	44	76.7	2.81	0.57	26	7	-
Newport town	237	2.32	0.42	2	38	69.4	2.41	0.49	16	7	-

Table 23. **Owner and Renter Household Characteristics: 2000**—Con.

[Data based on a sample (except Tables 65-68). For information on confidentiality protection, coverage, sampling error, and nonsampling error, see Appendix G.
For location of definitions, see "How to Use This Census Report"]

State County County Subdivision Place	Occupied housing units	Owner-occupied housing units: Average household size	Occupants per room	Year householder moved into unit: 1999 to March 2000	1969 or earlier	Percent 1 unit, detached or attached	Renter-occupied housing units: Average household size	Occupants per room	Year householder moved into unit: 1999 to March 2000	1969 or earlier	Percent 5 or more units in structure
Vigo County	40 998	2.53	0.41	2 576	4 696	92.3	2.07	0.49	6 342	206	29.4
Fayette township	1 002	2.57	0.41	64	167	91.2	2.44	0.47	40	-	-
Harrison township	20 626	2.40	0.41	1 155	2 467	96.3	2.15	0.51	4 159	129	27.9
Terre Haute city (part)	20 626	2.40	0.41	1 155	2 467	96.3	2.15	0.51	4 159	129	27.9
Honey Creek township	5 325	2.61	0.39	382	374	92.1	1.79	0.43	890	7	43.2
Terre Haute city (part)	578	2.08	0.37	37	81	86.9	1.36	0.40	120	-	55.9
Linton township	469	2.60	0.42	29	52	88.0	2.59	0.42	18	7	-
Lost Creek township	3 692	2.73	0.40	267	253	89.6	1.73	0.40	470	35	51.2
Seelyville town	474	2.53	0.44	39	59	74.4	2.05	0.43	51	2	11.7
Terre Haute city (part)	1 642	2.70	0.37	148	68	94.8	1.55	0.40	304	-	78.8
Nevins township	866	2.52	0.42	38	170	88.5	1.85	0.34	23	8	-
Otter Creek township	3 549	2.69	0.45	267	474	90.5	1.80	0.44	400	9	11.0
North Terre Haute CDP	1 847	2.71	0.47	106	204	87.6	1.76	0.43	241	9	16.2
Terre Haute city (part)	-	-	(X)	-	-	(X)	-	(X)	-	-	(X)
Pierson township	463	2.52	0.40	9	37	93.2	2.14	0.36	-	-	-
Prairie Creek township	452	2.65	0.43	10	50	88.5	2.32	0.44	15	-	5.7
Prairieton township	457	2.62	0.44	50	40	82.5	3.20	0.58	24	-	-
Riley township	1 108	2.66	0.41	91	130	93.2	2.05	0.48	68	-	21.5
Riley town	70	1.96	0.36	9	13	84.9	2.41	0.54	8	-	-
Terre Haute city (part)	6	-	(X)	-	-	(X)	3.17	0.40	-	-	-
Sugar Creek township	2 989	2.59	0.44	214	482	81.5	2.51	0.59	235	11	21.8
West Terre Haute town	898	2.53	0.45	59	146	82.2	2.77	0.61	87	-	1.6
Wabash County	13 215	2.58	0.39	706	1 782	91.3	2.24	0.46	1 201	122	18.4
Chester township	2 839	2.64	0.39	138	255	91.6	1.93	0.42	283	-	17.8
North Manchester town	2 192	2.52	0.38	110	198	91.7	1.82	0.43	248	-	21.0
Lagro township	1 171	2.67	0.41	63	235	90.3	3.30	0.52	17	12	3.3
Lagro town	168	2.62	0.44	7	36	86.8	4.59	0.90	7	-	-
Liberty township	967	2.66	0.42	97	132	82.5	2.48	0.47	63	10	17.0
La Fontaine town	362	2.45	0.39	29	58	97.0	1.84	0.43	37	-	32.6
Noble township	6 162	2.50	0.38	295	805	94.0	2.23	0.47	735	72	22.4
Wabash city	4 813	2.49	0.38	215	651	95.3	2.08	0.45	670	63	25.0
Paw Paw township	580	2.57	0.40	32	89	93.2	2.81	0.42	26	12	4.1
Roann town	153	2.51	0.40	8	22	97.7	2.92	0.57	9	2	16.0
Pleasant township	919	2.75	0.41	55	143	84.0	2.40	0.40	55	6	-
Waltz township	577	2.43	0.35	26	123	91.6	2.78	0.56	22	10	-
Warren County	3 219	2.61	0.41	155	443	91.4	2.46	0.45	203	39	9.9
Adams township	241	2.47	0.38	13	51	84.1	2.10	0.38	16	3	-
Pine Village town	109	2.41	0.39	13	18	84.6	2.13	0.44	14	3	-
Jordan township	106	2.04	0.31	-	12	100.0	2.85	0.41	7	6	-
Kent township	184	2.69	0.45	9	11	85.0	3.64	0.63	-	-	-
State Line City town	51	2.53	0.44	2	8	84.4	3.33	0.69	-	-	-
Liberty township	267	2.97	0.48	9	45	90.3	3.61	0.68	20	4	-
Medina township	178	2.50	0.40	19	27	96.4	2.64	0.44	-	-	-
Mound township	163	2.52	0.37	13	44	100.0	1.20	0.12	-	-	-
Pike township	458	2.70	0.44	20	71	91.3	2.38	0.48	22	6	5.2
West Lebanon town	300	2.59	0.43	17	41	90.8	2.41	0.52	22	-	6.6
Pine township	165	2.55	0.36	16	12	85.4	0.63	0.09	-	8	-
Prairie township	110	2.44	0.36	6	15	100.0	2.55	0.40	7	6	17.5
Steuben township	162	2.43	0.36	-	14	94.8	2.18	0.45	12	6	25.0
Warren township	270	2.97	0.49	7	34	90.0	2.52	0.35	25	-	-
Washington township	915	2.51	0.40	43	107	91.8	2.34	0.49	94	-	17.8
Williamsport town	773	2.47	0.39	43	92	93.2	2.23	0.47	81	-	18.9
Warrick County	19 438	2.73	0.42	1 726	1 677	91.4	2.30	0.51	1 323	64	30.2
Anderson township	459	2.80	0.48	22	48	82.5	2.67	0.57	21	-	-
Newburgh town (part)	-	-	(X)	-	-	(X)	-	(X)	-	-	(X)
Boon township	4 954	2.62	0.44	357	552	88.4	2.22	0.52	328	15	30.2
Boonville city	2 701	2.58	0.44	185	332	92.1	2.31	0.53	226	8	26.6
Chandler town (part)	220	2.68	0.53	23	-	28.6	3.81	0.81	27	-	-
Campbell township	169	2.67	0.40	22	30	95.7	3.90	0.69	6	-	-
Greer township	718	2.72	0.44	32	125	95.0	2.35	0.47	20	4	13.0
Elberfeld town	259	2.48	0.40	16	49	99.1	2.02	0.48	13	2	31.7
Hart township	606	2.34	0.42	57	58	80.9	2.63	0.50	38	7	14.4
Lynnville town	334	2.25	0.40	34	25	78.2	2.17	0.49	22	1	25.4
Lane township	100	2.68	0.43	13	28	88.5	1.00	0.29	-	-	-
Ohio township	11 283	2.79	0.40	1 117	748	95.3	2.32	0.51	868	24	36.1
Chandler town (part)	897	2.43	0.45	66	139	94.8	3.23	0.71	65	-	18.0
Newburgh town (part)	1 393	2.45	0.37	151	189	88.0	1.83	0.49	177	-	36.0
Owen township	235	2.64	0.46	40	7	48.7	3.00	0.60	5	-	-
Pigeon township	323	2.99	0.49	25	22	84.3	2.04	0.39	13	8	-
Skelton township	591	2.83	0.50	41	59	77.0	2.30	0.47	24	6	-
Tennyson town	102	2.98	0.57	10	10	67.9	2.10	0.49	7	-	-
Washington County	10 264	2.68	0.45	869	1 123	77.7	2.36	0.49	807	51	10.5
Brown township	448	2.60	0.44	45	85	80.4	2.50	0.51	44	2	18.7
Campbellsburg town	228	2.44	0.41	20	31	82.6	2.34	0.50	35	-	27.4
Saltillo town	51	2.33	0.45	2	10	76.2	2.00	0.44	7	-	-
Franklin township	694	2.97	0.50	81	46	69.4	2.41	0.58	46	-	-
Gibson township	414	2.80	0.48	15	30	66.6	2.35	0.39	23	-	-
Little York town	73	2.42	0.38	2	12	88.3	2.15	0.47	9	-	-
Howard township	465	2.89	0.50	73	45	56.4	2.78	0.62	-	7	-
Jackson township	715	2.87	0.46	63	19	64.0	2.71	0.43	7	-	-
Jefferson township	314	2.50	0.47	37	45	58.4	2.25	0.60	17	-	-
Madison township	227	2.84	0.48	12	21	81.5	2.18	0.40	12	-	-
Livonia town	44	2.50	0.48	1	4	73.5	1.80	0.38	-	-	-
Monroe township	264	2.66	0.44	30	42	82.5	2.44	0.45	18	-	-
Pierce township	954	2.99	0.50	104	58	81.5	2.24	0.50	79	10	16.0
New Pekin town (part)	295	2.76	0.46	20	20	87.2	2.07	0.49	56	-	32.4
Polk township	876	2.60	0.45	48	116	74.9	2.31	0.50	52	8	7.3
New Pekin town (part)	238	2.50	0.46	16	18	60.0	2.36	0.50	28	-	16.4
Posey township	645	2.84	0.50	52	58	65.9	2.66	0.51	47	3	-
Fredericksburg town	45	2.85	0.45	-	2	100.0	1.26	0.27	14	-	-
Hardinsburg town	99	2.53	0.39	6	18	82.4	2.58	0.43	14	-	-

Table 23. **Owner and Renter Household Characteristics: 2000**—Con.

[Data based on a sample (except Tables 65-68). For information on confidentiality protection, coverage, sampling error, and nonsampling error, see Appendix G.
For location of definitions, see "How to Use This Census Report"]

State County County Subdivision Place	Occupied housing units	Owner-occupied housing units: Average household size	Occupants per room	Year householder moved into unit: 1999 to March 2000	1969 or earlier	Percent 1 unit, detached or attached	Renter-occupied housing units: Average household size	Occupants per room	Year householder moved into unit: 1999 to March 2000	1969 or earlier	Percent 5 or more units in structure
Washington County—Con.											
Vernon township	274	2.57	0.41	29	30	78.3	3.02	0.55	18	2	-
Washington township	3 974	2.48	0.40	280	528	89.1	2.26	0.48	444	19	14.7
Salem city	2 519	2.23	0.38	190	347	85.7	2.25	0.50	387	6	15.4
Wayne County	28 469	2.55	0.40	1 528	3 306	92.9	2.14	0.47	3 428	200	25.7
Abington township	321	3.20	0.51	27	23	87.2	2.49	0.41	25	-	-
Boston township	358	2.39	0.36	10	73	96.5	2.11	0.39	28	5	-
Boston town	69	2.81	0.45	2	10	100.0	3.43	0.59	5	-	-
Richmond city (part)	-	-	(X)	-	-	(X)	-	(X)	-	-	(X)
Center township	2 804	2.61	0.41	196	380	94.4	2.35	0.49	220	12	18.2
Centerville town	958	2.54	0.42	73	169	100.0	2.31	0.49	121	5	27.1
Richmond city (part)	18	4.10	0.68	-	-	-	2.63	0.53	-	-	-
Clay township	372	2.54	0.40	33	67	92.3	2.73	0.47	11	6	-
Greens Fork town	138	2.66	0.43	15	20	100.0	3.75	0.61	2	-	-
Dalton township	215	2.76	0.40	22	36	94.1	2.74	0.42	4	4	-
Franklin township	468	2.85	0.44	21	99	91.0	2.64	0.44	17	14	-
Whitewater town	24	2.29	0.43	2	4	100.0	3.00	0.44	1	-	-
Green township	433	3.13	0.48	28	49	94.9	3.48	0.57	-	5	-
Harrison township	161	2.30	0.35	7	17	89.6	3.97	0.72	2	3	5.6
Jackson township	1 830	2.57	0.39	100	252	92.4	2.25	0.46	168	18	19.0
Cambridge City town	911	2.61	0.39	31	92	98.1	1.89	0.42	141	12	23.9
Dublin town	267	2.64	0.42	19	49	94.3	3.36	0.60	14	2	-
East Germantown town	89	2.48	0.41	3	12	94.4	2.94	0.51	2	-	-
Mount Auburn town	28	2.31	0.32	-	9	92.3	1.00	0.20	-	-	-
Jefferson township	1 410	2.52	0.39	95	188	91.5	2.02	0.44	61	4	20.6
Hagerstown town	789	2.36	0.37	43	126	95.0	1.99	0.47	61	4	25.6
New Garden township	690	2.61	0.40	16	105	95.5	2.04	0.39	23	5	8.6
Fountain City town	287	2.58	0.40	6	45	91.4	2.31	0.49	23	5	11.9
Perry township	273	2.53	0.38	33	46	89.9	2.97	0.55	11	-	-
Economy town	73	2.48	0.38	5	16	96.9	4.13	0.58	3	-	-
Washington township	584	2.75	0.41	30	78	94.1	2.75	0.50	25	-	-
Milton town	234	2.59	0.38	16	16	89.8	2.98	0.67	18	-	-
Wayne township	18 043	2.47	0.39	876	1 800	93.2	2.06	0.47	2 818	124	29.2
Richmond city (part)	16 325	2.44	0.39	804	1 499	93.2	2.06	0.47	2 759	119	30.0
Spring Grove town	135	2.27	0.35	2	31	100.0	1.94	0.36	5	-	-
Webster township	507	2.79	0.44	34	93	80.8	1.98	0.40	15	-	14.8
Wells County	10 402	2.73	0.41	777	1 260	91.0	2.08	0.44	708	45	21.0
Chester township	370	2.95	0.41	14	64	97.6	1.95	0.35	-	7	-
Poneto town (part)	8	3.13	0.42	-	2	100.0	-	(X)	-	-	(X)
Harrison township	3 420	2.65	0.40	195	373	97.8	2.01	0.44	323	7	15.3
Bluffton city (part)	2 721	2.55	0.39	148	282	97.2	2.03	0.45	296	7	16.8
Poneto town (part)	27	2.91	0.51	-	8	100.0	2.20	0.41	3	-	-
Vera Cruz town	24	2.11	0.36	2	8	100.0	1.67	0.33	3	-	-
Jackson township	294	3.05	0.47	29	56	91.6	2.00	0.55	8	-	-
Jefferson township	2 102	2.81	0.45	170	209	88.6	1.90	0.41	114	-	19.7
Ossian town	1 139	2.76	0.44	105	110	97.3	1.79	0.43	78	-	27.1
Lancaster township	2 077	2.60	0.41	207	156	78.9	2.11	0.48	187	16	39.4
Bluffton city (part)	1 230	2.32	0.40	151	36	59.8	2.14	0.54	163	7	46.0
Liberty township	404	2.68	0.40	29	86	97.7	1.98	0.29	41	-	-
Poneto town (part)	39	2.82	0.45	4	9	94.1	3.20	0.76	3	-	-
Nottingham township	404	2.93	0.42	31	69	85.3	2.11	0.33	8	9	-
Rockcreek township	599	2.79	0.39	27	106	95.8	2.41	0.50	18	-	34.4
Markle town (part)	149	2.37	0.34	4	21	96.2	1.75	0.46	13	-	59.2
Uniondale town (part)	91	2.58	0.40	4	31	93.8	2.30	0.43	3	-	-
Union township	732	2.86	0.41	75	141	93.2	3.09	0.49	9	6	-
Markle town (part)	33	2.23	0.39	-	7	90.0	4.33	0.59	1	-	-
Uniondale town (part)	11	2.20	0.38	-	8	100.0	6.00	1.20	-	-	-
Zanesville town (part)	177	2.95	0.44	16	11	90.0	2.52	0.44	8	-	-
White County	9 727	2.56	0.41	733	1 024	92.4	2.60	0.54	858	103	9.9
Big Creek township	311	2.78	0.41	13	40	96.9	2.49	0.47	29	-	10.5
Chalmers town	182	2.91	0.43	7	17	98.6	2.18	0.49	17	-	15.4
Cass township	177	2.68	0.45	-	16	80.3	3.83	0.54	6	-	-
Honey Creek township	443	3.00	0.48	33	41	85.8	2.37	0.46	52	6	2.7
Reynolds town	198	3.15	0.50	7	24	94.7	1.88	0.40	26	-	4.5
Jackson township	250	2.67	0.44	11	57	89.5	1.90	0.34	19	3	-
Burnettsville town	158	2.52	0.42	5	37	93.8	1.82	0.36	16	3	-
Liberty township	951	2.68	0.45	66	81	89.3	2.54	0.47	53	21	-
Buffalo CDP	244	2.73	0.46	6	40	92.2	2.13	0.36	-	-	-
Lincoln township	281	2.35	0.37	8	37	90.1	2.29	0.46	10	-	-
Monon township	1 269	2.33	0.40	115	209	83.7	3.04	0.62	110	-	1.9
Monon town	653	2.55	0.42	39	112	87.1	3.07	0.62	88	-	2.3
Prairie township	1 188	2.69	0.41	112	134	96.7	2.69	0.51	59	15	0.9
Brookston town	686	2.51	0.40	49	68	96.5	2.55	0.54	47	4	1.3
Princeton township	586	2.55	0.38	22	61	98.4	3.01	0.56	45	26	1.4
Wolcott town	393	2.34	0.36	22	47	97.7	3.06	0.58	26	8	2.2
Round Grove township	89	3.51	0.53	-	7	100.0	5.11	0.85	-	-	-
Union township	4 056	2.49	0.40	337	320	95.0	2.45	0.57	462	12	18.2
Monticello city	2 239	2.47	0.40	177	193	97.2	2.25	0.55	334	12	23.9
Norway CDP	200	2.03	0.35	-	-	88.6	2.92	0.55	30	-	9.1
West Point township	126	2.05	0.29	16	21	90.7	2.45	0.37	13	20	-
Whitley County	11 711	2.70	0.41	894	1 305	90.7	2.02	0.45	820	83	24.9
Cleveland township	1 313	2.78	0.42	94	167	91.3	1.94	0.43	106	29	10.9
South Whitley town	738	2.56	0.41	61	101	86.9	1.94	0.47	87	11	14.9
Columbia township	3 897	2.56	0.40	252	352	88.8	1.91	0.46	474	16	43.4
Columbia City city (part)	3 049	2.46	0.39	203	263	86.3	1.75	0.44	374	16	41.3
Etna-Troy township	661	2.92	0.46	57	84	92.8	2.42	0.49	22	7	-
Jefferson township	739	2.77	0.40	92	103	97.4	1.81	0.35	17	-	-
Richland township	605	2.85	0.44	34	98	90.2	2.85	0.61	23	-	-
Larwill town	111	2.79	0.44	13	16	93.3	3.14	0.72	16	-	-
Smith township	1 938	2.70	0.44	160	210	84.5	2.12	0.46	124	23	4.8
Churubusco town	652	2.62	0.44	61	87	91.4	2.20	0.50	53	7	4.3
Thorncreek township	1 493	2.58	0.39	115	113	98.5	2.15	0.42	46	8	-
Tri-Lakes CDP	1 493	2.58	0.39	115	113	98.5	2.15	0.42	46	8	-

Table 23. **Owner and Renter Household Characteristics: 2000**—Con.

[Data based on a sample (except Tables 65-68). For information on confidentiality protection, coverage, sampling error, and nonsampling error, see Appendix G.
For location of definitions, see "How to Use This Census Report"]

State **County** **County Subdivision** **Place**	Occupied housing units	Owner-occupied housing units					Renter-occupied housing units				
		Average household size	Occupants per room	Year householder moved into unit		Percent 1 unit, detached or attached	Average household size	Occupants per room	Year householder moved into unit		Percent 5 or more units in structure
				1999 to March 2000	1969 or earlier				1999 to March 2000	1969 or earlier	
Whitley County—Con.											
Union township	643	2.94	0.44	54	98	83.9	2.71	0.41	8	-	-
Columbia City city (part)	-	-	(X)	-	-	(X)	-	(X)	-	-	(X)
Washington township	422	2.82	0.40	36	80	98.2	1.93	0.33	-	-	-

Table 24. **Owner and Renter Household Characteristics: 2000**

[Data based on a sample (except Tables 65-68). For information on confidentiality protection, coverage, sampling error, and nonsampling error, see Appendix G.
For location of definitions, see "How to Use This Census Report"]

State County Place	Occupied housing units	Owner-occupied housing units: Average household size	Owner-occupied housing units: Occupants per room	Owner-occupied housing units: Year householder moved into unit: 1999 to March 2000	Owner-occupied housing units: Year householder moved into unit: 1969 or earlier	Owner-occupied housing units: Percent 1 unit, detached or attached	Renter-occupied housing units: Average household size	Renter-occupied housing units: Occupants per room	Renter-occupied housing units: Year householder moved into unit: 1999 to March 2000	Renter-occupied housing units: Year householder moved into unit: 1969 or earlier	Renter-occupied housing units: Percent 5 or more units in structure
The State	**2 336 306**	**2.66**	**0.42**	**166 190**	**246 229**	**91.5**	**2.19**	**0.50**	**291 226**	**11 016**	**38.6**
COUNTY											
Adams County	11 818	3.07	0.46	705	1 661	93.5	1.94	0.44	866	52	42.1
Allen County	128 745	2.70	0.40	9 627	11 704	93.6	2.12	0.50	17 756	343	45.9
Bartholomew County	27 936	2.63	0.42	2 171	2 695	88.5	2.22	0.50	3 068	65	31.4
Benton County	3 558	2.60	0.39	178	488	95.3	2.57	0.46	306	34	14.6
Blackford County	5 690	2.47	0.39	409	952	89.5	2.30	0.49	474	20	13.3
Boone County	17 081	2.76	0.40	1 646	1 495	95.0	2.24	0.49	1 537	71	31.1
Brown County	5 897	2.53	0.43	499	504	89.9	2.44	0.52	302	38	8.1
Carroll County	7 718	2.57	0.40	479	1 050	90.6	2.64	0.52	566	39	9.1
Cass County	15 715	2.61	0.40	1 057	2 383	91.8	2.32	0.48	1 492	168	20.8
Clark County	38 751	2.60	0.42	2 637	3 867	88.2	2.11	0.50	4 886	157	42.5
Clay County	10 216	2.67	0.44	622	1 483	88.3	2.18	0.46	856	61	19.5
Clinton County	12 545	2.67	0.42	987	1 648	94.3	2.52	0.53	1 378	112	21.9
Crawford County	4 181	2.55	0.44	346	386	73.3	2.54	0.53	215	36	16.5
Daviess County	10 894	2.78	0.46	688	1 505	88.7	2.34	0.52	792	112	20.2
Dearborn County	16 832	2.85	0.44	1 232	1 764	92.8	2.18	0.49	1 601	110	31.9
Decatur County	9 389	2.68	0.43	635	1 071	92.1	2.33	0.50	1 050	65	22.8
DeKalb County	15 134	2.71	0.42	1 319	1 557	87.9	2.29	0.50	1 302	35	22.6
Delaware County	47 131	2.48	0.41	2 841	5 836	91.5	2.16	0.48	7 548	214	30.1
Dubois County	14 813	2.81	0.44	897	2 367	91.5	1.98	0.44	1 274	177	26.4
Elkhart County	66 154	2.86	0.44	5 296	5 887	88.0	2.37	0.55	8 183	270	36.3
Fayette County	10 199	2.57	0.42	692	1 188	92.2	2.18	0.48	1 159	57	24.9
Floyd County	27 511	2.67	0.41	1 899	2 994	96.4	2.18	0.50	2 947	99	39.7
Fountain County	7 041	2.60	0.42	446	975	88.5	2.26	0.46	651	56	6.1
Franklin County	7 868	2.85	0.46	650	830	84.6	2.40	0.49	523	101	12.7
Fulton County	8 082	2.56	0.41	574	981	87.5	2.37	0.48	702	45	11.6
Gibson County	12 847	2.59	0.43	821	1 836	87.1	2.08	0.48	1 159	79	25.4
Grant County	28 319	2.51	0.40	1 917	3 500	91.1	2.22	0.50	2 882	152	27.6
Greene County	13 372	2.55	0.43	1 105	1 691	79.5	2.01	0.44	991	66	16.9
Hamilton County	65 933	2.92	0.38	9 049	2 346	95.8	1.99	0.44	6 568	96	52.5
Hancock County	20 718	2.76	0.40	1 862	1 760	97.2	2.19	0.46	1 517	50	24.1
Harrison County	12 917	2.70	0.44	1 035	1 372	83.2	2.27	0.51	900	46	16.5
Hendricks County	37 275	2.77	0.42	4 690	2 663	94.4	2.38	0.51	3 068	153	35.7
Henry County	19 486	2.53	0.40	1 117	2 590	92.7	2.21	0.47	1 635	133	21.8
Howard County	34 800	2.51	0.40	2 402	4 126	93.8	2.15	0.48	4 118	211	38.2
Huntington County	14 242	2.64	0.40	1 053	1 600	92.0	2.34	0.48	1 446	82	20.1
Jackson County	16 052	2.60	0.43	1 302	1 965	83.9	2.37	0.53	1 942	51	28.4
Jasper County	10 686	2.82	0.44	749	940	91.6	2.39	0.51	853	67	17.4
Jay County	8 405	2.65	0.42	445	1 474	92.6	2.26	0.46	646	67	13.0
Jefferson County	12 148	2.59	0.42	961	991	86.4	2.08	0.47	1 283	66	25.7
Jennings County	10 134	2.74	0.47	976	949	73.9	2.39	0.52	939	22	15.8
Johnson County	42 434	2.76	0.42	4 153	2 877	93.4	2.19	0.51	4 478	114	47.2
Knox County	15 552	2.46	0.41	897	2 257	92.3	2.15	0.49	2 070	112	19.3
Kosciusko County	27 283	2.72	0.43	2 225	2 420	85.7	2.44	0.53	2 470	96	17.4
LaGrange County	11 225	3.21	0.49	826	822	89.6	2.57	0.51	820	73	19.8
Lake County	181 633	2.76	0.45	9 643	25 154	93.5	2.36	0.55	18 655	1 448	39.2
LaPorte County	41 050	2.64	0.42	2 470	5 321	91.7	2.17	0.49	3 856	181	30.4
Lawrence County	18 535	2.50	0.42	1 373	2 340	84.6	2.23	0.51	1 487	111	20.7
Madison County	53 052	2.49	0.41	2 997	7 696	92.6	2.19	0.48	5 570	200	23.8
Marion County	352 164	2.58	0.40	23 116	29 345	94.4	2.11	0.51	67 226	1 220	53.2
Marshall County	16 519	2.80	0.44	1 140	1 795	91.2	2.33	0.51	1 657	31	21.2
Martin County	4 183	2.51	0.43	298	641	79.1	2.22	0.49	206	16	11.9
Miami County	13 716	2.55	0.40	841	1 934	86.0	2.42	0.49	1 302	73	11.8
Monroe County	46 898	2.50	0.39	2 729	2 716	87.3	1.99	0.50	12 712	141	54.4
Montgomery County	14 595	2.63	0.40	937	1 797	91.7	2.14	0.46	1 767	55	22.0
Morgan County	24 437	2.74	0.44	2 155	2 259	90.7	2.54	0.56	2 074	104	21.3
Newton County	5 340	2.73	0.42	409	514	93.0	2.55	0.49	387	23	12.1
Noble County	16 696	2.83	0.44	1 384	1 547	88.8	2.37	0.52	1 686	65	27.2
Ohio County	2 201	2.61	0.42	184	224	86.8	2.27	0.51	209	7	23.8
Orange County	7 621	2.63	0.44	480	855	77.7	1.98	0.45	647	65	19.7
Owen County	8 282	2.64	0.45	684	583	77.8	2.41	0.54	646	16	9.1
Parke County	6 415	2.54	0.42	544	738	81.4	2.38	0.48	312	37	13.6
Perry County	7 270	2.58	0.43	517	1 115	86.4	1.92	0.44	687	90	30.0
Pike County	5 119	2.47	0.44	362	746	78.1	2.48	0.54	276	19	14.3
Porter County	54 649	2.75	0.42	4 050	4 268	90.2	2.19	0.51	5 204	152	40.0
Posey County	10 205	2.70	0.43	711	1 233	89.8	2.29	0.50	647	86	20.8
Pulaski County	5 170	2.58	0.40	391	780	86.3	2.61	0.50	330	69	9.3
Putnam County	12 374	2.65	0.43	1 185	1 292	86.9	2.23	0.48	1 176	21	20.6
Randolph County	10 937	2.51	0.39	606	1 722	91.3	2.37	0.48	987	73	15.5
Ripley County	9 842	2.78	0.44	672	1 235	88.0	2.27	0.50	888	57	28.3
Rush County	6 923	2.53	0.39	433	858	92.1	2.78	0.54	652	65	15.9
St. Joseph County	100 743	2.64	0.41	6 257	13 195	96.2	2.15	0.50	11 905	452	42.7
Scott County	8 832	2.62	0.45	653	838	82.7	2.45	0.54	941	50	21.0
Shelby County	16 561	2.68	0.42	1 092	1 730	93.8	2.31	0.51	2 177	65	28.3
Spencer County	7 569	2.76	0.45	670	933	87.5	2.08	0.47	458	58	12.0
Starke County	8 740	2.69	0.45	606	1 142	90.1	2.52	0.52	549	39	12.5
Steuben County	12 738	2.59	0.41	1 128	1 095	83.8	2.32	0.51	1 228	45	24.4
Sullivan County	7 819	2.58	0.43	561	960	85.9	2.12	0.46	622	31	24.4
Switzerland County	3 435	2.74	0.46	293	287	78.5	2.17	0.47	302	32	18.8
Tippecanoe County	55 226	2.68	0.40	3 397	4 142	93.1	2.10	0.54	13 781	210	53.5
Tipton County	6 469	2.59	0.40	402	941	90.5	2.29	0.45	505	29	19.4
Union County	2 793	2.68	0.42	164	366	86.4	2.37	0.44	179	18	14.2
Vanderburgh County	70 623	2.52	0.41	4 228	8 932	93.9	1.97	0.50	9 923	342	48.4
Vermillion County	6 762	2.55	0.43	347	894	90.9	2.02	0.46	501	34	18.9
Vigo County	40 998	2.53	0.41	2 576	4 696	92.3	2.07	0.49	6 342	206	29.4
Wabash County	13 215	2.58	0.39	706	1 782	91.3	2.24	0.46	1 201	122	18.4
Warren County	3 219	2.61	0.41	155	443	91.4	2.46	0.45	203	39	9.9

Table 24. **Owner and Renter Household Characteristics: 2000**—Con.

[Data based on a sample (except Tables 65-68). For information on confidentiality protection, coverage, sampling error, and nonsampling error, see Appendix G.
For location of definitions, see "How to Use This Census Report"]

State County Place	Occupied housing units	Owner-occupied housing units: Average household size	Occupants per room	Year householder moved into unit: 1999 to March 2000	1969 or earlier	Percent 1 unit, detached or attached	Renter-occupied housing units: Average household size	Occupants per room	Year householder moved into unit: 1999 to March 2000	1969 or earlier	Percent 5 or more units in structure
COUNTY—Con.											
Warrick County	19 438	2.73	0.42	1 726	1 677	91.4	2.30	0.51	1 323	64	30.2
Washington County	10 264	2.68	0.45	869	1 123	77.7	2.36	0.49	807	51	10.5
Wayne County	28 469	2.55	0.40	1 528	3 306	92.9	2.14	0.47	3 428	200	25.7
Wells County	10 402	2.73	0.41	777	1 260	91.0	2.08	0.44	708	45	21.0
White County	9 727	2.56	0.41	733	1 024	92.4	2.60	0.54	858	103	9.9
Whitley County	11 711	2.70	0.41	894	1 305	90.7	2.02	0.45	820	83	24.9
PLACE											
Advance town, Boone County	185	2.79	0.43	-	17	93.3	4.11	0.84	13	-	-
Akron town, Fulton County	390	2.78	0.44	30	45	91.1	2.40	0.50	37	2	12.8
Alamo town, Montgomery County	39	2.96	0.52	2	3	75.0	2.27	0.39	3	-	-
Albany town	970	2.60	0.43	82	123	94.0	1.77	0.43	104	-	22.2
Delaware County (part)	891	2.57	0.42	69	123	93.2	1.78	0.44	99	-	22.6
Randolph County (part)	79	2.91	0.50	13	-	100.0	1.60	0.27	5	-	-
Albion town, Noble County	845	2.69	0.44	52	61	76.0	2.12	0.47	93	-	21.1
Alexandria city, Madison County	2 546	2.87	0.49	80	304	94.4	1.99	0.44	306	20	15.9
Alfordsville town, Daviess County	45	2.78	0.50	3	2	61.0	2.50	0.50	-	-	-
Alton town, Crawford County	22	1.95	0.32	3	6	90.9	-	(X)	-	-	(X)
Altona town, DeKalb County	90	2.23	0.36	4	30	95.9	2.19	0.70	10	-	37.5
Ambia town, Benton County	69	2.87	0.46	-	15	95.2	2.17	0.33	3	-	-
Amboy town, Miami County	144	2.54	0.37	14	35	98.4	1.95	0.31	2	-	-
Amo town, Hendricks County	154	2.52	0.41	12	16	100.0	3.22	0.59	10	-	8.7
Anderson city, Madison County	25 209	2.32	0.39	1 301	3 461	91.2	2.22	0.51	3 780	94	30.3
Andrews town, Huntington County	479	2.90	0.48	27	52	88.8	2.52	0.52	64	4	3.6
Angola city, Steuben County	2 774	2.67	0.41	195	140	91.3	1.97	0.49	656	9	43.1
Arcadia town, Hamilton County	583	2.71	0.44	29	63	90.7	2.53	0.58	82	-	12.6
Argos town, Marshall County	613	2.69	0.43	41	72	90.1	2.39	0.51	95	2	16.0
Ashley town	403	2.69	0.44	37	51	87.2	2.19	0.54	51	-	40.0
DeKalb County (part)	282	2.66	0.42	28	37	82.7	2.01	0.52	44	-	47.4
Steuben County (part)	121	2.74	0.47	9	14	95.1	3.17	0.63	7	-	-
Atlanta town, Hamilton County	255	2.93	0.44	8	28	87.3	2.44	0.45	27	-	-
Attica city, Fountain County	1 407	2.51	0.41	72	230	92.1	2.37	0.49	201	10	6.7
Auburn city, DeKalb County	4 944	2.58	0.41	515	301	82.4	1.82	0.42	587	8	32.6
Aurora city, Dearborn County	1 587	2.38	0.37	53	237	95.5	2.57	0.59	299	11	16.1
Austin town, Scott County	1 768	2.74	0.49	89	205	86.6	2.53	0.55	308	12	22.3
Avilla town, Noble County	780	2.72	0.45	69	58	88.2	1.85	0.46	168	5	41.4
Avon town, Hendricks County	1 989	3.01	0.43	374	47	100.0	2.14	0.45	158	-	34.7
Bainbridge town, Putnam County	297	2.84	0.46	23	26	92.7	2.16	0.50	36	-	7.6
Bargersville town, Johnson County	778	2.77	0.47	47	66	98.3	2.70	0.59	96	-	12.2
Bass Lake CDP, Starke County	548	2.43	0.40	64	39	89.1	1.73	0.32	47	-	-
Batesville city	2 222	2.93	0.43	157	280	99.1	1.98	0.47	234	19	47.2
Franklin County (part)	415	3.25	0.46	53	37	100.0	2.10	0.37	6	-	-
Ripley County (part)	1 807	2.83	0.41	104	243	98.8	1.97	0.47	228	19	48.8
Battle Ground town, Tippecanoe County	477	2.98	0.42	46	40	99.3	2.06	0.42	37	-	23.5
Bedford city, Lawrence County	6 096	2.37	0.40	388	872	96.3	1.82	0.44	842	42	26.8
Beech Grove city, Marion County	5 866	2.69	0.43	442	592	98.7	1.83	0.47	1 047	16	65.5
Berne city, Adams County	1 669	2.83	0.43	101	127	94.2	1.52	0.44	143	6	62.7
Bethany town, Morgan County	21	2.88	0.39	-	-	100.0	0.75	0.12	-	-	-
Beverly Shores town, Porter County	339	2.00	0.30	13	36	95.5	1.91	0.35	12	8	-
Bicknell city, Knox County	1 402	2.30	0.40	95	203	89.1	2.64	0.57	223	-	8.4
Birdseye town, Dubois County	207	2.49	0.43	14	15	70.1	1.55	0.41	20	4	52.8
Bloomfield town, Greene County	1 154	2.19	0.35	93	110	88.0	1.84	0.41	156	7	37.9
Bloomingdale town, Parke County	128	2.35	0.36	5	27	91.6	1.44	0.22	2	-	-
Bloomington city, Monroe County	26 417	2.34	0.35	1 077	1 113	88.2	1.95	0.50	10 488	89	62.1
Blountsville town, Henry County	55	3.04	0.54	5	6	75.6	4.30	0.83	2	3	-
Bluffton city, Wells County	3 951	2.48	0.39	299	318	86.0	2.07	0.48	459	14	26.7
Boonville city, Warrick County	2 701	2.58	0.44	185	332	92.1	2.31	0.53	226	8	26.6
Borden town, Clark County	352	2.71	0.48	55	34	90.4	2.20	0.45	35	7	9.8
Boston town, Wayne County	69	2.81	0.45	2	10	100.0	3.43	0.59	5	-	-
Boswell town, Benton County	332	2.73	0.43	17	61	94.7	1.83	0.34	17	2	22.7
Bourbon town, Marshall County	645	2.82	0.43	43	88	97.9	2.21	0.46	68	2	4.6
Brazil city, Clay County	3 416	2.58	0.44	234	476	92.0	2.09	0.48	488	-	30.3
Bremen town, Marshall County	1 698	2.85	0.44	135	212	95.0	2.07	0.54	143	-	43.6
Bright CDP, Dearborn County	1 768	3.15	0.45	130	106	96.5	2.45	0.50	136	-	47.5
Bristol town, Elkhart County	539	2.76	0.43	39	53	97.1	2.29	0.53	102	4	54.9
Brook town, Newton County	390	2.66	0.40	29	49	100.0	2.88	0.59	38	7	17.5
Brooklyn town, Morgan County	569	2.73	0.45	41	61	99.1	2.88	0.60	57	3	16.4
Brooksburg town, Jefferson County	33	2.50	0.48	2	-	100.0	1.80	0.33	-	-	-
Brookston town, White County	686	2.51	0.40	49	68	96.5	2.55	0.54	47	4	1.3
Brookville town, Franklin County	1 141	2.42	0.41	50	192	85.0	1.85	0.45	210	12	25.1
Brownsburg town, Hendricks County	5 340	2.67	0.41	823	315	97.7	2.47	0.54	486	-	35.4
Brownstown town, Jackson County	1 179	2.44	0.41	71	118	80.2	2.49	0.58	184	4	28.9
Bruceville town, Knox County	197	2.40	0.43	13	41	85.1	1.88	0.40	22	-	-
Bryant town, Jay County	104	2.84	0.46	2	20	88.7	3.14	0.65	3	-	-
Buffalo CDP, White County	244	2.73	0.46	6	40	92.2	2.13	0.36	-	-	-
Bunker Hill town, Miami County	400	2.67	0.43	23	38	80.4	1.93	0.41	56	3	15.1
Burket town, Kosciusko County	74	2.72	0.42	4	16	80.0	2.44	0.40	5	-	-
Burlington town, Carroll County	203	2.13	0.34	17	37	94.7	2.24	0.53	19	-	11.8
Burnettsville town, White County	158	2.52	0.42	5	37	93.8	1.82	0.36	16	3	-
Burns Harbor town, Porter County	310	2.60	0.46	18	36	71.8	1.95	0.40	13	5	-
Butler city, DeKalb County	984	2.52	0.42	93	71	87.4	3.09	0.65	120	-	15.9
Cadiz town, Henry County	51	3.26	0.56	2	5	88.6	2.88	0.60	2	-	-
Cambridge City town, Wayne County	911	2.61	0.39	31	92	98.1	1.89	0.42	141	12	23.9
Camden town, Carroll County	231	2.80	0.44	13	32	94.4	1.79	0.40	17	-	21.2

Table 24. **Owner and Renter Household Characteristics: 2000**—Con.

[Data based on a sample (except Tables 65-68). For information on confidentiality protection, coverage, sampling error, and nonsampling error, see Appendix G.
For location of definitions, see "How to Use This Census Report"]

State County Place	Occupied housing units	Owner-occupied housing units: Average household size	Occupants per room	Year householder moved into unit: 1999 to March 2000	1969 or earlier	Percent 1 unit, detached or attached	Renter-occupied housing units: Average household size	Occupants per room	Year householder moved into unit: 1999 to March 2000	1969 or earlier	Percent 5 or more units in structure
PLACE—Con.											
Campbellsburg town, Washington County	228	2.44	0.41	20	31	82.6	2.34	0.50	35	-	27.4
Cannelburg town, Daviess County	44	2.92	0.47	3	7	89.7	1.40	0.39	2	2	-
Cannelton city, Perry County	504	2.66	0.46	31	75	84.7	1.77	0.44	60	6	13.6
Carbon town, Clay County	122	2.61	0.48	14	22	81.1	3.94	0.68	11	-	-
Carlisle town, Sullivan County	289	2.53	0.42	21	31	92.7	2.06	0.44	36	-	12.0
Carmel city, Hamilton County	13 679	2.91	0.35	1 585	247	97.0	2.02	0.45	1 480	-	59.9
Carthage town, Rush County	370	2.73	0.42	31	37	92.7	2.04	0.48	39	-	32.1
Cayuga town, Vermillion County	466	2.19	0.38	44	72	82.9	3.74	0.82	19	-	-
Cedar Grove town, Franklin County	77	2.90	0.44	-	14	95.2	1.71	0.34	14	-	-
Cedar Lake town, Lake County	3 376	2.89	0.49	252	406	96.2	2.22	0.52	279	10	16.6
Center Point town, Clay County	107	3.01	0.48	5	12	96.4	1.38	0.29	10	-	54.2
Centerville town, Wayne County	958	2.54	0.42	73	169	100.0	2.31	0.49	121	5	27.1
Chalmers town, White County	182	2.91	0.43	7	17	98.6	2.18	0.49	17	-	15.4
Chandler town, Warrick County	1 117	2.48	0.46	89	139	82.6	3.38	0.74	92	-	13.4
Charlestown city, Clark County	2 412	2.52	0.45	151	336	90.8	2.48	0.55	405	41	9.7
Chesterfield town	1 299	2.47	0.43	108	199	85.2	1.61	0.38	104	-	24.2
Delaware County (part)	3	4.33	0.62	3	-	100.0	-	(X)	-	-	(X)
Madison County (part)	1 296	2.47	0.43	105	199	85.1	1.61	0.38	104	-	24.2
Chesterton town, Porter County	4 010	2.65	0.38	294	329	94.6	2.45	0.54	520	17	36.7
Chrisney town, Spencer County	217	2.79	0.46	17	35	94.4	1.85	0.46	27	-	9.1
Churubusco town, Whitley County	652	2.62	0.44	61	87	91.4	2.20	0.50	53	7	4.3
Cicero town, Hamilton County	1 651	2.46	0.39	161	70	90.8	2.24	0.49	212	-	45.2
Clarks Hill town, Tippecanoe County	244	2.96	0.50	10	44	79.8	2.63	0.62	20	-	16.1
Clarksville town, Clark County	8 988	2.46	0.40	449	966	84.9	2.15	0.53	1 620	6	60.3
Clay City town, Clay County	442	2.40	0.40	33	63	90.8	2.15	0.48	43	2	12.3
Claypool town, Kosciusko County	116	2.64	0.40	18	28	92.2	3.04	0.68	21	-	-
Clayton town, Hendricks County	271	2.68	0.46	13	25	94.0	2.97	0.61	7	3	-
Clear Lake town, Steuben County	126	2.15	0.32	5	29	98.3	2.57	0.50	4	-	-
Clermont town, Marion County	610	2.42	0.35	28	94	100.0	2.35	0.41	40	6	-
Clifford town, Bartholomew County	110	2.43	0.43	3	9	83.3	2.53	0.55	12	2	5.3
Clinton city, Vermillion County	2 126	2.61	0.45	115	257	94.1	1.59	0.40	224	10	31.8
Cloverdale town, Putnam County	899	2.59	0.45	68	71	68.8	2.27	0.50	114	-	26.3
Coatesville town, Hendricks County	186	2.76	0.46	22	20	94.1	3.29	0.58	13	-	-
Colfax town, Clinton County	287	2.86	0.47	30	30	91.2	1.94	0.46	11	-	2.0
Collegeville CDP, Jasper County	87	2.39	0.33	6	20	100.0	4.25	0.85	4	-	-
Columbia City city, Whitley County	3 049	2.46	0.39	203	263	86.3	1.75	0.44	374	16	41.3
Columbus city, Bartholomew County	15 974	2.54	0.39	1 214	1 288	90.9	2.15	0.51	2 530	40	38.1
Connersville city, Fayette County	6 382	2.49	0.42	380	756	91.9	2.08	0.47	981	49	25.5
Converse town	467	2.48	0.39	47	62	87.2	2.46	0.54	25	-	30.0
Grant County (part)	94	2.60	0.43	3	3	96.2	2.38	0.65	11	-	59.5
Miami County (part)	373	2.46	0.39	44	59	85.7	2.52	0.49	14	-	8.6
Corunna town, DeKalb County	82	2.88	0.46	14	14	89.3	2.00	0.56	2	-	-
Corydon town, Harrison County	1 214	2.49	0.39	58	159	93.4	1.85	0.48	199	-	27.9
Country Club Heights town, Madison County	41	2.27	0.27	4	-	95.1	-	(X)	-	-	(X)
Covington city, Fountain County	1 091	2.43	0.38	53	122	95.8	1.62	0.36	127	5	6.6
Crandall town, Harrison County	63	2.58	0.45	5	8	94.3	2.00	0.56	4	2	-
Crane town, Martin County	87	2.00	0.35	5	13	96.6	2.66	0.52	8	2	6.9
Crawfordsville city, Montgomery County	6 128	2.45	0.39	312	689	91.3	2.09	0.48	1 267	8	30.6
Cromwell town, Noble County	182	2.49	0.37	7	15	94.3	1.92	0.44	40	-	36.7
Crothersville town, Jackson County	657	2.37	0.41	37	109	88.7	2.38	0.51	73	7	18.8
Crown Point city, Lake County	7 748	2.63	0.41	574	757	93.7	1.88	0.46	707	30	47.6
Crows Nest town, Marion County	39	2.35	0.24	3	-	100.0	1.38	0.15	-	-	-
Culver town, Marshall County	659	2.34	0.36	37	79	96.1	2.00	0.42	64	6	26.8
Cumberland town	1 969	2.96	0.42	123	57	99.4	2.12	0.49	193	-	46.8
Hancock County (part)	1 043	2.78	0.38	96	57	100.0	-	(X)	-	-	(X)
Marion County (part)	926	3.41	0.56	27	-	97.7	2.12	0.49	193	-	46.8
Cynthiana town, Posey County	263	3.15	0.55	9	37	85.8	1.06	0.28	15	10	39.4
Dale town, Spencer County	586	2.82	0.48	41	56	89.0	2.03	0.49	68	6	2.2
Daleville town, Delaware County	636	2.81	0.46	40	87	95.4	1.72	0.36	55	3	9.6
Dana town, Vermillion County	249	2.98	0.46	14	27	89.8	1.63	0.31	28	-	-
Danville town, Hendricks County	2 279	2.73	0.42	271	205	97.8	2.37	0.51	387	16	32.7
Darlington town, Montgomery County	344	2.71	0.43	20	60	89.5	1.75	0.41	16	-	21.1
Darmstadt town, Vanderburgh County	487	2.70	0.39	14	98	98.4	2.42	0.45	9	9	-
Dayton town, Tippecanoe County	397	2.86	0.47	39	46	98.6	2.59	0.52	60	2	4.0
Decatur city, Adams County	3 942	2.61	0.40	192	451	94.9	1.90	0.44	460	8	50.2
Decker town, Knox County	105	2.66	0.49	-	5	71.0	2.50	0.60	2	-	-
Delphi city, Carroll County	1 156	2.39	0.39	50	167	89.8	2.57	0.59	156	8	17.7
De Motte town, Jasper County	1 309	2.54	0.42	72	60	91.6	2.19	0.55	200	-	36.2
Denver town, Miami County	200	2.98	0.45	9	36	92.0	2.71	0.44	9	-	-
Dillsboro town, Dearborn County	563	2.72	0.45	23	54	89.2	1.80	0.45	101	-	40.4
Dublin town, Wayne County	267	2.64	0.42	19	49	94.3	3.36	0.60	14	2	-
Dugger town, Sullivan County	399	2.38	0.43	34	74	81.8	2.37	0.49	26	2	-
Dune Acres town, Porter County	104	1.84	0.23	8	12	100.0	2.00	0.29	4	-	-
Dunkirk city	1 117	2.55	0.43	73	205	95.1	2.03	0.46	108	10	8.9
Blackford County (part)	74	2.25	0.33	-	21	100.0	2.54	0.42	5	-	-
Jay County (part)	1 043	2.58	0.43	73	184	94.7	2.00	0.46	103	10	9.3
Dunlap CDP, Elkhart County	2 036	2.76	0.41	161	289	98.8	2.96	0.52	128	10	2.8
Dunreith town, Henry County	74	2.04	0.32	-	5	96.3	3.00	0.57	4	2	-
Dupont town, Jefferson County	139	2.59	0.44	11	6	73.3	3.03	0.58	11	-	-
Dyer town, Lake County	4 795	2.86	0.44	466	173	99.2	2.35	0.55	120	8	41.8
Earl Park town, Benton County	170	2.73	0.43	2	17	89.4	2.13	0.39	19	2	17.0
East Chicago city, Lake County	11 707	3.08	0.52	299	1 456	78.6	2.49	0.57	1 826	323	33.7
East Germantown town, Wayne County	89	2.48	0.41	3	12	94.4	2.94	0.51	2	-	-

Table 24. **Owner and Renter Household Characteristics: 2000**—Con.

[Data based on a sample (except Tables 65-68). For information on confidentiality protection, coverage, sampling error, and nonsampling error, see Appendix G.
For location of definitions, see "How to Use This Census Report"]

State County Place	Occupied housing units	Owner-occupied housing units: Average household size	Occupants per room	Year householder moved into unit: 1999 to March 2000	1969 or earlier	Percent 1 unit, detached or attached	Renter-occupied housing units: Average household size	Occupants per room	Year householder moved into unit: 1999 to March 2000	1969 or earlier	Percent 5 or more units in structure
PLACE—Con.											
Eaton town, Delaware County	614	2.61	0.45	53	52	80.6	2.47	0.48	48	-	21.1
Economy town, Wayne County	73	2.48	0.38	5	16	96.9	4.13	0.58	3	-	-
Edgewood town, Madison County	897	2.29	0.33	65	169	99.4	1.77	0.38	30	-	-
Edinburgh town	1 818	2.65	0.45	177	154	85.6	2.37	0.54	235	-	29.2
Bartholomew County (part)	107	3.73	0.70	27	-	77.8	3.35	0.67	-	-	-
Johnson County (part)	1 693	2.57	0.43	139	154	86.0	2.34	0.54	228	-	30.7
Shelby County (part)	18	2.27	0.29	11	-	100.0	1.71	0.29	7	-	-
Edwardsport town, Knox County	154	2.35	0.41	13	18	98.4	2.29	0.50	13	-	-
Elberfeld town, Warrick County	259	2.48	0.40	16	49	99.1	2.02	0.48	13	2	31.7
Elizabeth town, Harrison County	61	2.30	0.38	-	20	100.0	2.11	0.39	10	-	-
Elizabethtown town, Bartholomew County	152	2.41	0.44	13	20	53.4	3.67	0.73	7	-	-
Elkhart city, Elkhart County	20 167	2.72	0.44	1 148	1 845	86.5	2.31	0.56	4 328	62	43.8
Ellettsville town, Monroe County	1 971	2.86	0.46	131	51	95.4	1.96	0.52	254	11	38.3
Elnora town, Daviess County	297	2.33	0.42	25	64	87.1	2.96	0.63	14	4	-
Elwood city	3 817	2.54	0.43	147	774	95.2	2.19	0.46	503	24	6.2
Madison County (part)	3 817	2.54	0.43	147	774	95.2	2.19	0.46	503	24	6.2
Tipton County (part)	-	-	(X)	-	-	(X)	-	(X)	-	-	(X)
English town, Crawford County	297	2.35	0.40	22	7	83.5	2.53	0.58	31	2	56.7
Etna Green town, Kosciusko County	232	2.89	0.47	24	35	73.5	2.40	0.52	20	1	-
Evansville city, Vanderburgh County	52 324	2.42	0.41	2 483	6 547	95.0	1.96	0.50	8 944	279	47.5
Fairland CDP, Shelby County	458	2.89	0.50	22	83	95.3	1.96	0.44	36	-	27.5
Fairmount town, Grant County	1 216	2.48	0.41	86	113	86.7	1.95	0.42	104	-	9.2
Fairview Park town, Vermillion County	641	2.42	0.40	33	92	91.0	2.17	0.55	76	3	26.6
Farmersburg town, Sullivan County	494	2.52	0.43	64	61	85.0	2.04	0.39	37	-	10.9
Farmland town, Randolph County	568	2.72	0.44	27	65	95.7	1.93	0.44	52	-	15.6
Ferdinand town, Dubois County	806	2.64	0.43	36	173	90.9	2.09	0.48	53	7	27.7
Fillmore town, Putnam County	184	2.97	0.49	20	13	88.6	2.37	0.49	12	-	5.7
Fishers town, Hamilton County	14 448	3.03	0.40	2 862	63	99.0	1.50	0.37	1 854	-	77.9
Flora town, Carroll County	894	2.47	0.38	76	100	91.1	2.00	0.47	99	-	21.3
Fort Branch town, Gibson County	982	2.57	0.43	67	134	91.1	1.73	0.42	92	9	43.6
Fortville town, Hancock County	1 381	2.48	0.41	150	132	100.0	2.53	0.52	130	-	21.3
Fort Wayne city, Allen County	83 337	2.59	0.40	4 625	7 536	94.2	2.12	0.51	15 095	242	47.7
Fountain City town, Wayne County	287	2.58	0.40	6	45	91.4	2.31	0.49	23	5	11.9
Fowler town, Benton County	944	2.52	0.38	50	118	99.3	2.19	0.48	108	5	27.9
Fowlerton town, Grant County	114	2.44	0.43	10	13	70.1	2.93	0.55	2	-	-
Francesville town, Pulaski County	354	2.59	0.41	19	67	92.3	2.15	0.39	12	6	10.3
Francisco town, Gibson County	236	2.35	0.42	7	41	83.7	1.60	0.34	16	15	-
Frankfort city, Clinton County	6 274	2.67	0.43	481	796	96.4	2.38	0.55	1 086	29	29.0
Franklin city, Johnson County	6 950	2.63	0.44	922	514	87.3	2.49	0.57	1 258	36	30.0
Frankton town, Madison County	757	2.52	0.42	58	127	78.6	2.56	0.52	28	2	-
Fredericksburg town, Washington County	45	2.85	0.45	-	2	100.0	1.26	0.27	14	-	-
Fremont town, Steuben County	638	2.81	0.44	42	38	78.8	2.23	0.50	32	7	23.4
French Lick town, Orange County	856	2.34	0.39	35	52	78.3	1.75	0.41	114	7	34.4
Fulton town, Fulton County	130	2.63	0.42	8	23	95.7	2.07	0.37	4	-	-
Galena CDP, Floyd County	600	2.80	0.42	41	33	100.0	2.85	0.61	25	9	-
Galveston town, Cass County	623	2.68	0.43	33	101	93.1	1.97	0.42	61	-	15.3
Garrett city, DeKalb County	2 190	2.73	0.42	214	245	90.7	2.41	0.55	265	-	11.3
Gary city, Lake County	38 244	2.62	0.45	915	6 227	92.1	2.72	0.61	4 797	497	30.0
Gas City city, Grant County	2 398	2.66	0.43	148	212	97.6	1.96	0.47	275	-	22.3
Gaston town, Delaware County	336	2.87	0.47	13	40	88.4	2.51	0.49	28	-	-
Geneva town, Adams County	587	2.55	0.41	20	52	97.7	1.97	0.46	59	-	31.5
Gentryville town, Spencer County	92	2.63	0.48	6	16	70.7	3.40	0.67	5	-	-
Georgetown town, Floyd County	804	2.78	0.44	82	36	97.4	2.49	0.50	34	-	-
Georgetown CDP, St. Joseph County	2 099	2.52	0.36	200	106	96.1	1.78	0.46	472	-	82.0
Glenwood town	122	2.59	0.42	1	24	100.0	2.12	0.43	11	-	-
Fayette County (part)	35	2.48	0.43	-	6	100.0	2.83	0.65	6	-	-
Rush County (part)	87	2.63	0.41	1	18	100.0	1.73	0.33	5	-	-
Goodland town, Newton County	441	2.60	0.40	26	59	98.8	2.05	0.42	39	-	24.0
Goshen city, Elkhart County	10 668	2.73	0.44	1 072	646	77.9	2.38	0.58	1 598	8	32.6
Gosport town, Owen County	272	2.19	0.36	17	43	90.6	2.85	0.61	44	1	12.1
Grabill town, Allen County	418	2.83	0.47	37	21	80.9	2.07	0.45	23	6	16.2
Grandview town, Spencer County	267	3.01	0.51	17	21	84.0	1.71	0.40	50	-	28.8
Granger CDP, St. Joseph County	9 191	3.06	0.39	944	394	99.8	2.70	0.38	63	7	-
Greencastle city, Putnam County	3 288	2.37	0.40	289	297	85.4	2.08	0.47	707	-	31.1
Greendale city, Dearborn County	1 819	2.57	0.40	73	291	90.4	1.54	0.37	134	-	32.8
Greenfield city, Hancock County	5 933	2.54	0.40	410	410	95.4	2.12	0.48	952	8	32.4
Greensboro town, Henry County	70	2.84	0.48	2	24	100.0	1.54	0.36	9	-	46.2
Greensburg city, Decatur County	4 228	2.50	0.40	285	388	94.3	2.17	0.51	783	18	32.3
Greens Fork town, Wayne County	138	2.66	0.43	15	20	100.0	3.75	0.61	2	-	-
Greentown town, Howard County	1 008	2.71	0.44	51	85	89.8	2.03	0.46	100	-	31.5
Greenville town, Floyd County	230	2.65	0.38	36	29	92.9	3.22	0.55	9	2	-
Greenwood city, Johnson County	14 865	2.65	0.41	1 066	636	91.2	1.90	0.49	2 396	55	67.2
Griffin town, Posey County	66	2.35	0.43	3	1	79.2	1.78	0.34	4	8	-
Griffith town, Lake County	6 723	2.93	0.47	257	932	98.4	1.87	0.45	816	17	74.1
Grissom AFB CDP	576	3.24	0.49	69	-	100.0	2.77	0.52	303	-	-
Cass County (part)	-	-	(X)	-	-	(X)	-	(X)	-	-	(X)
Miami County (part)	576	3.24	0.49	69	-	100.0	2.77	0.52	303	-	-
Gulivoire Park CDP, St. Joseph County	1 225	2.45	0.39	64	186	100.0	1.60	0.41	11	-	-
Hagerstown town, Wayne County	789	2.36	0.37	43	126	95.0	1.99	0.47	61	4	25.6
Hamilton town	521	2.45	0.39	30	45	83.4	2.22	0.49	58	3	23.2
DeKalb County (part)	112	3.06	0.49	4	3	100.0	1.95	0.47	8	-	43.9
Steuben County (part)	409	2.31	0.37	26	42	79.5	2.33	0.50	50	3	14.9

Table 24. **Owner and Renter Household Characteristics: 2000**—Con.

[Data based on a sample (except Tables 65-68). For information on confidentiality protection, coverage, sampling error, and nonsampling error, see Appendix G.
For location of definitions, see "How to Use This Census Report"]

State County Place	Occupied housing units	Owner-occupied housing units: Average household size	Occupants per room	Year householder moved into unit: 1999 to March 2000	1969 or earlier	Percent 1 unit, detached or attached	Renter-occupied housing units: Average household size	Occupants per room	Year householder moved into unit: 1999 to March 2000	1969 or earlier	Percent 5 or more units in structure
PLACE—Con.											
Hamlet town, Starke County	314	2.78	0.48	31	38	78.0	2.15	0.50	20	-	35.6
Hammond city, Lake County	32 026	2.80	0.48	1 440	5 542	93.4	2.20	0.54	4 417	269	40.8
Hanover town, Jefferson County	1 082	2.52	0.42	70	62	88.0	2.56	0.56	189	6	14.5
Hardinsburg town, Washington County	99	2.53	0.39	6	18	82.4	2.58	0.43	14	-	-
Harmony town, Clay County	234	2.51	0.45	2	43	93.6	1.70	0.39	24	3	31.7
Hartford City city, Blackford County	2 914	2.39	0.38	199	467	92.4	2.30	0.52	317	-	16.5
Hartsville town, Bartholomew County	141	2.56	0.41	11	18	89.1	2.59	0.56	6	2	-
Haubstadt town, Gibson County	618	2.73	0.44	26	98	94.1	1.49	0.37	50	-	40.3
Hazleton town, Gibson County	106	2.78	0.50	9	26	72.2	2.22	0.47	4	-	-
Hebron town, Porter County	1 412	2.70	0.44	61	117	90.8	2.17	0.50	147	-	41.2
Henryville CDP, Clark County	589	2.80	0.49	66	46	92.3	2.26	0.51	38	-	17.3
Hidden Valley CDP, Dearborn County	1 530	3.07	0.43	260	-	98.6	1.70	0.30	25	-	-
Highland town, Lake County	9 636	2.56	0.42	694	1 813	93.6	1.98	0.47	704	6	57.1
Highland CDP, Vanderburgh County	1 472	2.76	0.38	108	82	100.0	1.76	0.37	34	-	31.8
Hillsboro town, Fountain County	175	2.77	0.43	8	25	97.1	2.32	0.46	15	-	7.9
Hobart city, Lake County	9 834	2.59	0.43	725	1 509	98.3	2.44	0.56	714	39	42.2
Holland town, Dubois County	271	2.71	0.44	22	54	91.0	2.22	0.45	21	-	4.1
Holton town, Ripley County	147	2.43	0.42	13	19	77.0	4.15	0.81	9	-	-
Homecroft town, Marion County	308	2.39	0.37	19	65	100.0	3.14	0.57	11	-	-
Hope town, Bartholomew County	769	2.71	0.47	47	91	87.4	3.03	0.63	82	2	10.6
Hudson town, Steuben County	225	2.74	0.44	36	27	72.4	2.50	0.56	12	-	-
Huntertown town, Allen County	659	2.79	0.43	69	52	99.1	2.13	0.44	67	-	1.6
Huntingburg city, Dubois County	2 156	2.64	0.44	109	314	91.3	2.24	0.53	271	20	25.3
Huntington city, Huntington County	6 735	2.58	0.41	446	697	92.4	2.24	0.49	1 002	30	21.5
Hymera town, Sullivan County	317	2.69	0.48	17	52	80.2	2.08	0.49	29	2	26.2
Indianapolis city, Marion County	324 373	2.58	0.40	20 617	27 175	95.1	2.12	0.51	62 961	1 204	52.7
Clermont town	610	2.42	0.35	28	94	100.0	2.35	0.41	40	6	-
Crows Nest town	39	2.35	0.24	3	-	100.0	1.38	0.15	-	-	-
Cumberland town (part)	926	3.41	0.56	27	-	97.7	2.12	0.49	193	-	46.8
Homecroft town	308	2.39	0.37	19	65	100.0	3.14	0.57	11	-	-
Indianapolis city (balance)	320 215	2.58	0.40	20 421	26 744	95.1	2.12	0.51	62 462	1 188	52.6
Meridian Hills town	682	2.56	0.30	54	112	99.5	2.03	0.31	25	-	-
North Crows Nest town	17	2.47	0.27	-	3	100.0	-	(X)	-	-	(X)
Rocky Ripple town	328	2.22	0.39	24	63	98.4	1.87	0.37	26	-	2.9
Spring Hill town	53	2.15	0.30	4	-	100.0	2.93	0.52	10	-	-
Warren Park town	917	2.68	0.41	14	68	98.6	1.43	0.44	194	10	93.4
Williams Creek town	155	2.65	0.30	11	22	100.0	-	(X)	-	-	(X)
Wynnedale town	123	2.75	0.34	12	4	100.0	-	(X)	-	-	(X)
Indianapolis city (balance), Marion County	320 215	2.58	0.40	20 421	26 744	95.1	2.12	0.51	62 462	1 188	52.6
Indian Heights CDP, Howard County	1 243	2.36	0.41	76	230	100.0	4.38	0.81	106	6	-
Indian Village town, St. Joseph County	57	2.53	0.39	6	1	96.2	1.50	0.23	-	-	-
Ingalls town, Madison County	436	2.66	0.46	39	39	87.9	3.27	0.70	35	3	11.3
Jamestown town	368	2.56	0.41	19	56	94.1	2.14	0.46	44	11	25.5
Boone County (part)	363	2.57	0.41	16	56	94.0	2.18	0.47	42	11	26.0
Hendricks County (part)	5	1.33	0.19	3	-	100.0	0.50	0.13	2	-	-
Jasonville city, Greene County	969	2.64	0.46	60	160	82.2	2.09	0.50	113	5	17.2
Jasper city, Dubois County	4 888	2.65	0.40	269	737	97.7	1.84	0.42	720	50	34.7
Jeffersonville city, Clark County	11 705	2.47	0.41	633	916	91.1	2.00	0.49	1 769	33	44.7
Jonesboro city, Grant County	769	2.58	0.42	56	91	84.9	1.88	0.40	48	4	9.0
Jonesville town, Bartholomew County	87	2.65	0.47	2	15	73.0	2.71	0.57	9	-	-
Kempton town, Tipton County	147	2.79	0.45	8	20	83.3	2.19	0.44	7	5	-
Kendallville city, Noble County	3 823	2.60	0.42	283	296	85.1	2.07	0.49	580	14	33.2
Kennard town, Henry County	159	2.75	0.45	5	22	95.7	2.50	0.44	10	-	-
Kentland town, Newton County	736	2.55	0.39	38	87	97.6	2.16	0.46	102	5	27.1
Kewanna town, Fulton County	262	2.13	0.34	16	37	88.2	2.71	0.58	22	-	46.7
Kingman town, Fountain County	214	2.60	0.41	13	32	90.8	2.30	0.49	39	-	-
Kingsbury town, LaPorte County	83	2.70	0.44	2	10	100.0	1.88	0.42	4	2	-
Kingsford Heights town, LaPorte County	493	2.82	0.51	30	93	97.9	3.36	0.71	27	3	-
Kirklin town, Clinton County	303	2.38	0.38	25	36	93.6	3.29	0.65	23	-	8.8
Knightstown town, Henry County	911	2.45	0.35	23	136	99.0	2.13	0.48	114	-	32.2
Knightsville town, Clay County	209	2.76	0.46	19	39	90.3	2.15	0.42	5	5	-
Knox city, Starke County	1 483	2.43	0.42	67	169	95.1	2.53	0.55	161	-	21.6
Kokomo city, Howard County	20 325	2.37	0.39	1 182	2 266	94.9	2.01	0.47	3 382	135	40.7
Koontz Lake CDP	646	2.48	0.45	76	78	96.8	1.90	0.40	22	-	-
Marshall County (part)	55	3.00	0.44	8	-	76.4	-	(X)	-	-	(X)
Starke County (part)	591	2.42	0.45	68	78	99.2	1.90	0.40	22	-	-
Kouts town, Porter County	686	2.56	0.41	77	97	98.4	2.09	0.46	54	3	17.2
Laconia town, Harrison County	11	1.50	0.25	-	4	100.0	4.00	0.80	-	-	-
La Crosse town, LaPorte County	219	2.46	0.39	12	44	96.8	2.48	0.47	5	-	-
Ladoga town, Montgomery County	372	2.81	0.43	6	53	92.7	1.84	0.38	39	4	-
Lafayette city, Tippecanoe County	24 040	2.57	0.41	1 371	2 259	96.2	2.02	0.51	6 232	108	41.9
La Fontaine town, Wabash County	362	2.45	0.39	29	58	97.0	1.84	0.43	37	-	32.6
Lagrange town, LaGrange County	1 152	2.79	0.44	61	93	83.3	1.92	0.44	200	5	38.1
Lagro town, Wabash County	168	2.62	0.44	7	36	86.8	4.59	0.90	7	-	-
Lake Dalecarlia CDP, Lake County	507	2.41	0.40	8	28	100.0	3.23	0.71	5	10	-
Lakes of the Four Seasons CDP	2 517	2.87	0.40	234	-	96.9	4.35	0.65	28	-	-
Lake County (part)	1 322	3.03	0.42	99	-	99.6	4.24	0.62	9	-	-
Porter County (part)	1 195	2.68	0.37	135	-	93.9	4.41	0.67	19	-	-
Lake Station city, Lake County	5 049	2.73	0.49	323	824	83.3	2.83	0.59	376	49	2.6
Lake Village CDP, Newton County	283	2.88	0.45	10	24	94.5	2.67	0.54	23	-	13.3
Lakeville town, St. Joseph County	275	2.18	0.39	8	46	97.7	1.79	0.50	42	-	22.1
Lanesville town, Harrison County	241	2.77	0.43	14	48	99.0	1.67	0.41	31	-	32.6
La Paz town, Marshall County	205	2.07	0.36	8	22	94.3	3.05	0.67	35	-	11.0
Lapel town, Madison County	758	2.58	0.42	65	133	98.4	2.29	0.47	91	6	4.7

Table 24. **Owner and Renter Household Characteristics: 2000**—Con.

[Data based on a sample (except Tables 65-68). For information on confidentiality protection, coverage, sampling error, and nonsampling error, see Appendix G.
For location of definitions, see "How to Use This Census Report"]

State County Place	Occupied housing units	Owner-occupied housing units: Average household size	Occupants per room	Year householder moved into unit: 1999 to March 2000	1969 or earlier	Percent 1 unit, detached or attached	Renter-occupied housing units: Average household size	Occupants per room	Year householder moved into unit: 1999 to March 2000	1969 or earlier	Percent 5 or more units in structure
PLACE—Con.											
La Porte city, LaPorte County	8 837	2.55	0.41	537	1 103	91.9	2.08	0.51	1 237	8	31.4
Larwill town, Whitley County	111	2.79	0.44	13	16	93.3	3.14	0.72	16	-	-
Laurel town, Franklin County	209	3.03	0.58	15	14	80.2	2.28	0.45	24	3	7.7
Lawrence city, Marion County	14 913	2.67	0.42	1 878	721	79.7	2.42	0.57	1 807	-	57.8
Lawrenceburg city, Dearborn County	1 955	3.09	0.52	89	191	91.2	1.65	0.42	572	66	55.5
Leavenworth town, Crawford County	124	1.67	0.31	5	18	81.6	2.96	0.64	19	-	18.8
Lebanon city, Boone County	5 826	2.57	0.42	398	486	91.5	2.06	0.51	881	13	41.9
Leesburg town, Kosciusko County	228	2.75	0.41	15	20	93.6	2.22	0.44	23	-	-
Leo-Cedarville town, Allen County	916	3.02	0.41	94	68	100.0	2.19	0.40	16	-	-
Lewisville town, Henry County	153	2.46	0.39	16	21	98.3	3.51	0.63	10	3	21.6
Liberty town, Union County	852	2.31	0.37	33	121	93.5	2.20	0.47	109	12	31.4
Ligonier city, Noble County	1 443	3.42	0.52	130	131	90.9	2.43	0.59	247	9	31.9
Linden town, Montgomery County	309	2.43	0.40	22	43	91.1	1.82	0.46	35	3	13.7
Linton city, Greene County	2 420	2.40	0.42	155	292	79.0	1.83	0.42	254	17	19.5
Little York town, Washington County	73	2.42	0.38	2	12	88.3	2.15	0.47	9	-	-
Livonia town, Washington County	44	2.50	0.48	1	4	73.5	1.80	0.38	-	-	-
Lizton town, Hendricks County	167	2.63	0.42	6	18	96.1	1.80	0.44	24	-	62.5
Logansport city, Cass County	7 660	2.60	0.40	443	1 150	94.0	2.24	0.50	1 113	130	27.7
Long Beach town, LaPorte County	665	2.37	0.31	41	89	99.2	2.35	0.35	5	4	14.7
Loogootee city, Martin County	1 235	2.21	0.38	89	201	83.4	2.23	0.53	71	11	8.9
Losantville town, Randolph County	114	2.38	0.39	16	24	82.0	3.44	0.62	15	2	8.0
Lowell town, Lake County	2 665	2.86	0.45	241	231	98.0	2.38	0.57	249	-	21.9
Lynn town, Randolph County	466	2.51	0.40	23	80	96.1	2.34	0.48	40	5	20.0
Lynnville town, Warrick County	334	2.25	0.40	34	25	78.2	2.17	0.49	22	1	25.4
Lyons town, Greene County	280	2.61	0.48	17	24	80.8	2.15	0.47	41	-	-
McCordsville town, Hancock County	362	2.90	0.40	35	50	95.1	3.00	0.55	15	3	-
Mackey town, Gibson County	58	1.63	0.26	2	16	100.0	3.08	0.51	4	-	-
Macy town, Miami County	81	2.71	0.41	11	16	97.1	3.83	0.62	7	-	-
Madison city, Jefferson County	5 121	2.43	0.38	278	461	93.6	1.84	0.46	813	16	34.6
Marengo town, Crawford County	357	2.63	0.44	16	32	83.3	1.73	0.42	46	-	35.7
Marion city, Grant County	12 430	2.41	0.40	687	1 472	94.4	2.11	0.51	1 788	100	33.5
Markle town	447	2.41	0.37	17	65	93.7	2.21	0.51	34	-	37.5
Huntington County (part)	265	2.45	0.38	13	37	93.4	2.92	0.57	20	-	-
Wells County (part)	182	2.33	0.35	4	28	94.4	1.85	0.47	14	-	56.8
Markleville town, Madison County	170	2.99	0.46	12	25	95.5	2.19	0.43	9	-	-
Marshall town, Parke County	138	2.79	0.43	10	11	90.2	2.73	0.51	9	-	-
Martinsville city, Morgan County	4 648	2.47	0.43	372	453	87.1	2.34	0.58	820	27	30.2
Matthews town, Grant County	234	2.64	0.43	22	39	83.5	1.65	0.34	-	2	8.8
Mauckport town, Harrison County	50	2.19	0.44	2	4	88.9	1.30	0.27	10	-	-
Mecca town, Parke County	130	2.53	0.46	20	9	66.7	2.54	0.54	7	2	-
Medaryville town, Pulaski County	227	2.48	0.40	12	45	86.9	2.93	0.51	18	-	-
Medora town, Jackson County	240	2.43	0.45	19	36	63.8	2.48	0.47	8	-	-
Mellott town, Fountain County	102	2.44	0.44	7	12	54.7	1.67	0.36	19	3	-
Melody Hill CDP, Vanderburgh County	1 142	2.66	0.39	97	126	98.4	2.06	0.36	20	-	-
Memphis CDP, Clark County	158	2.11	0.33	7	44	90.3	2.46	0.57	13	-	-
Mentone town, Kosciusko County	335	2.42	0.38	40	39	86.5	2.79	0.54	19	-	4.0
Meridian Hills town, Marion County	682	2.56	0.30	54	112	99.5	2.03	0.31	25	-	-
Merom town, Sullivan County	109	2.72	0.44	9	16	86.7	3.05	0.64	14	-	-
Merrillville town, Lake County	11 763	2.86	0.45	724	1 449	97.9	1.85	0.48	1 288	42	66.6
Mexico CDP, Miami County	443	2.63	0.40	39	47	85.1	1.63	0.31	27	-	-
Michiana Shores town, LaPorte County	152	1.92	0.33	3	31	97.8	1.25	0.21	4	-	-
Michigan City city, LaPorte County	12 546	2.58	0.43	596	1 554	89.1	2.13	0.50	1 991	76	41.3
Michigantown town, Clinton County	161	2.54	0.39	3	38	89.6	2.89	0.63	21	-	-
Middlebury town, Elkhart County	1 071	2.82	0.42	115	65	90.2	2.25	0.46	121	-	25.9
Middletown town, Henry County	979	2.52	0.42	57	130	80.6	2.31	0.49	176	-	20.7
Milan town, Ripley County	697	2.77	0.49	55	59	76.9	2.12	0.49	85	3	36.0
Milford town, Decatur County	46	3.06	0.58	2	7	81.8	1.92	0.40	7	-	-
Milford town, Kosciusko County	598	2.71	0.43	34	71	84.1	2.13	0.51	75	2	15.3
Millersburg town, Elkhart County	308	2.91	0.47	20	49	97.3	2.13	0.42	20	2	-
Millhousen town, Decatur County	51	2.86	0.44	1	20	100.0	3.50	0.70	-	-	-
Milltown town	379	2.51	0.41	22	27	82.9	2.25	0.50	34	2	20.0
Crawford County (part)	194	2.50	0.41	15	14	78.4	3.10	0.54	19	-	-
Harrison County (part)	185	2.52	0.40	7	13	88.8	1.74	0.46	15	2	31.9
Milton town, Wayne County	234	2.59	0.38	16	16	89.8	2.98	0.67	18	-	-
Mishawaka city, St. Joseph County	20 310	2.49	0.43	1 106	2 255	89.0	1.90	0.49	3 883	66	56.0
Mitchell city, Lawrence County	1 866	2.29	0.41	152	223	78.6	2.49	0.57	186	-	27.1
Modoc town, Randolph County	82	2.40	0.39	3	14	82.9	2.58	0.58	5	-	-
Monon town, White County	653	2.55	0.42	39	112	87.1	3.07	0.62	88	-	2.3
Monroe town, Adams County	275	2.78	0.43	34	53	97.8	1.98	0.36	10	3	4.7
Monroe City town, Knox County	228	2.46	0.42	27	40	93.9	2.05	0.44	26	-	23.4
Monroeville town, Allen County	468	2.71	0.46	56	56	80.5	2.57	0.54	27	2	16.9
Monrovia town, Morgan County	235	2.71	0.44	9	22	96.1	2.61	0.56	26	-	-
Monterey town, Pulaski County	91	2.78	0.44	13	25	97.4	2.13	0.41	2	2	-
Montezuma town, Parke County	480	2.36	0.41	33	84	84.7	2.74	0.58	39	-	-
Montgomery town, Daviess County	148	3.05	0.50	6	19	89.7	1.05	0.24	12	3	-
Monticello city, White County	2 239	2.47	0.40	177	193	97.2	2.25	0.55	334	12	23.9
Montpelier city, Blackford County	794	2.57	0.42	57	126	85.5	1.90	0.41	97	13	16.1
Mooreland town, Henry County	138	2.82	0.46	4	21	91.3	3.00	0.58	9	2	-
Moores Hill town, Dearborn County	208	2.87	0.48	17	23	78.7	3.53	0.70	27	-	6.9
Mooresville town, Morgan County	3 490	2.63	0.43	313	333	98.7	2.32	0.54	462	7	33.3
Morgantown town, Morgan County	366	2.42	0.40	8	45	94.4	2.84	0.64	66	-	20.5
Morocco town, Newton County	468	2.51	0.40	29	73	96.2	1.92	0.41	47	2	1.6
Morristown town, Shelby County	425	2.80	0.46	34	30	81.6	1.95	0.46	49	-	32.7
Mount Auburn town, Wayne County	28	2.31	0.32	-	9	92.3	1.00	0.20	-	-	-
Mount Ayr town, Newton County	50	3.56	0.57	6	5	95.8	1.50	0.50	2	-	-
Mount Carmel town, Franklin County	43	2.75	0.45	2	-	75.0	3.57	0.69	3	-	-

Table 24. **Owner and Renter Household Characteristics: 2000**—Con.

[Data based on a sample (except Tables 65-68). For information on confidentiality protection, coverage, sampling error, and nonsampling error, see Appendix G.
For location of definitions, see "How to Use This Census Report"]

State County Place	Occupied housing units	Owner-occupied housing units: Average household size	Occupants per room	Year householder moved into unit: 1999 to March 2000	1969 or earlier	Percent 1 unit, detached or attached	Renter-occupied housing units: Average household size	Occupants per room	Year householder moved into unit: 1999 to March 2000	1969 or earlier	Percent 5 or more units in structure
PLACE—Con.											
Mount Etna town, Huntington County	43	2.47	0.38	-	10	93.0	-	(X)	-	-	(X)
Mount Summit town, Henry County	125	2.61	0.41	4	24	95.0	1.60	0.39	11	-	32.0
Mount Vernon city, Posey County	3 043	2.49	0.40	157	333	92.2	2.34	0.57	327	17	31.9
Mulberry town, Clinton County	505	2.73	0.41	25	67	97.9	1.81	0.40	47	-	30.8
Muncie city, Delaware County	27 320	2.31	0.41	1 366	3 285	88.9	2.15	0.49	6 109	151	32.0
Munster town, Lake County	8 091	2.68	0.40	600	1 222	92.7	2.07	0.47	272	24	39.1
Napoleon town, Ripley County	92	2.62	0.43	-	16	88.4	2.17	0.35	4	-	-
Nappanee city	2 467	2.82	0.45	254	187	82.9	2.29	0.58	378	-	39.1
Elkhart County (part)	2 371	2.82	0.45	254	187	82.8	2.29	0.57	312	-	43.9
Kosciusko County (part)	96	2.45	0.49	-	-	100.0	2.35	0.63	66	-	-
Nashville town, Brown County	392	2.19	0.34	15	14	96.9	1.56	0.42	78	-	34.8
New Albany city, Floyd County	15 918	2.42	0.39	795	1 938	96.8	2.13	0.50	2 452	71	43.5
New Amsterdam town, Harrison County	-	-	(X)	-	-	(X)	-	(X)	-	-	(X)
Newberry town, Greene County	96	2.37	0.40	4	12	82.1	1.78	0.34	11	2	-
Newburgh town, Warrick County	1 393	2.45	0.37	151	189	88.0	1.83	0.49	177	-	36.0
New Carlisle town, St. Joseph County	600	2.47	0.38	29	71	98.0	2.29	0.56	56	4	9.6
New Castle city, Henry County	7 397	2.46	0.41	361	954	93.5	2.13	0.49	916	36	24.4
New Chicago town, Lake County	842	2.37	0.45	86	148	77.0	3.27	0.74	79	-	6.3
New Harmony town, Posey County	373	2.00	0.36	29	63	89.1	2.54	0.54	23	6	11.3
New Haven city, Allen County	4 879	2.64	0.42	336	795	88.3	1.99	0.47	371	21	26.8
New Market town, Montgomery County	240	2.62	0.42	13	34	100.0	3.00	0.53	25	-	-
New Middletown town, Harrison County	26	2.32	0.36	-	10	100.0	3.25	0.65	2	-	-
New Palestine town, Hancock County	468	2.83	0.41	43	54	100.0	2.08	0.43	28	-	-
New Paris CDP, Elkhart County	385	2.63	0.43	41	57	100.0	2.60	0.48	22	7	16.3
New Pekin town, Washington County	533	2.64	0.46	36	38	74.4	2.19	0.49	84	-	26.0
Newpoint town, Decatur County	110	2.74	0.48	-	24	94.0	2.38	0.41	9	5	-
Newport town, Vermillion County	237	2.32	0.42	2	38	69.4	2.41	0.49	16	7	-
New Richmond town, Montgomery County	128	2.77	0.44	7	20	96.3	1.95	0.42	3	3	-
New Ross town, Montgomery County	123	2.75	0.43	12	14	94.7	1.70	0.40	7	-	-
Newtown town, Fountain County	66	2.44	0.40	3	12	89.5	3.00	0.60	3	-	-
New Washington CDP, Clark County	228	2.44	0.40	6	47	94.8	1.78	0.29	30	-	-
New Whiteland town, Johnson County	1 594	2.98	0.49	133	199	100.0	2.79	0.46	68	-	-
Noblesville city, Hamilton County	10 649	2.86	0.39	1 449	459	93.6	2.05	0.46	1 337	20	44.6
North Crows Nest town, Marion County	17	2.47	0.27	-	3	100.0	-	(X)	-	-	(X)
North Judson town, Starke County	635	2.75	0.42	49	82	99.0	2.31	0.50	81	8	26.5
North Liberty town, St. Joseph County	562	2.69	0.43	32	100	99.5	2.09	0.46	74	8	28.7
North Manchester town, Wabash County	2 192	2.52	0.38	110	198	91.7	1.82	0.43	248	-	21.0
North Salem town, Hendricks County	224	2.54	0.41	11	28	96.6	2.83	0.62	22	1	21.7
North Terre Haute CDP, Vigo County	1 847	2.71	0.47	106	204	87.6	1.76	0.43	241	9	16.2
North Vernon city, Jennings County	2 686	2.51	0.42	199	194	86.8	2.15	0.52	505	2	32.6
North Webster town, Kosciusko County	441	2.43	0.39	32	43	92.7	2.17	0.50	58	-	1.6
Norway CDP, White County	200	2.03	0.35	-	-	88.6	2.92	0.55	30	-	9.1
Oakland City city, Gibson County	1 037	2.40	0.42	93	118	82.8	1.81	0.43	119	-	22.5
Oak Park CDP, Clark County	2 080	2.65	0.40	122	224	97.4	2.27	0.48	219	8	34.5
Oaktown town, Knox County	255	2.38	0.41	24	24	86.8	2.27	0.45	22	2	21.9
Odon town, Daviess County	606	2.38	0.40	29	97	93.3	1.86	0.43	70	9	35.1
Ogden Dunes town, Porter County	562	2.39	0.32	40	83	100.0	1.82	0.32	24	-	-
Oldenburg town, Franklin County	211	2.73	0.41	9	28	95.9	1.35	0.35	21	-	47.7
Onward town, Cass County	25	1.64	0.30	-	4	28.6	3.45	0.69	2	-	-
Oolitic town, Lawrence County	507	2.38	0.39	17	72	96.6	2.15	0.54	56	-	38.5
Orestes town, Madison County	140	2.68	0.46	-	30	91.2	2.48	0.47	10	-	-
Orland town, Steuben County	143	2.75	0.43	17	27	97.4	1.79	0.38	15	2	31.0
Orleans town, Orange County	952	2.40	0.40	67	103	84.6	2.33	0.50	113	11	11.7
Osceola town, St. Joseph County	691	2.52	0.42	41	127	100.0	2.65	0.53	45	4	1.8
Osgood town, Ripley County	674	2.47	0.42	62	58	83.9	2.27	0.52	109	4	24.1
Ossian town, Wells County	1 139	2.76	0.44	105	110	97.3	1.79	0.43	78	-	27.1
Otterbein town	489	2.64	0.41	25	57	94.6	2.72	0.54	55	-	3.3
Benton County (part)	367	2.56	0.40	17	51	93.8	2.72	0.53	52	-	3.7
Tippecanoe County (part)	122	2.82	0.45	8	6	96.3	2.71	0.55	3	-	-
Owensville town, Gibson County	517	2.63	0.46	46	80	81.8	1.74	0.42	39	2	36.0
Oxford town, Benton County	489	2.63	0.40	35	53	96.1	2.26	0.48	19	-	30.4
Palmyra town, Harrison County	240	2.42	0.42	18	39	94.4	2.80	0.53	23	4	-
Paoli town, Orange County	1 544	2.59	0.45	88	175	82.2	1.88	0.45	230	7	26.3
Paragon town, Morgan County	234	2.82	0.48	8	34	81.8	2.89	0.63	28	-	-
Parker City town, Randolph County	561	2.38	0.42	20	93	88.4	2.72	0.55	52	-	9.8
Patoka town, Gibson County	326	2.36	0.44	35	30	61.4	3.20	0.67	30	-	-
Patriot town, Switzerland County	77	2.93	0.47	5	4	67.8	2.17	0.52	13	-	16.7
Pendleton town, Madison County	1 430	2.62	0.39	104	129	96.4	1.87	0.41	328	-	39.4
Pennville town, Jay County	284	2.46	0.41	17	42	88.8	2.60	0.57	25	2	18.8
Perrysville town, Vermillion County	200	2.54	0.41	9	46	90.2	2.72	0.57	14	2	-
Peru city, Miami County	5 385	2.34	0.37	206	802	86.9	2.30	0.50	607	11	17.4
Petersburg city, Pike County	1 088	2.25	0.40	48	149	82.9	2.21	0.50	127	-	28.2
Pierceton town, Kosciusko County	252	2.68	0.43	18	36	97.8	2.85	0.62	26	-	6.0
Pine Village town, Warren County	109	2.41	0.39	13	18	84.6	2.13	0.44	14	3	-
Pittsboro town, Hendricks County	627	2.76	0.46	100	70	98.0	1.86	0.40	45	4	13.5
Plainfield town, Hendricks County	7 066	2.60	0.41	847	443	92.0	2.16	0.50	1 045	35	49.8
Plainville town, Daviess County	214	2.26	0.38	5	22	92.9	2.83	0.64	20	-	-
Plymouth city, Marshall County	3 810	2.70	0.46	271	281	83.3	2.16	0.52	811	-	27.8
Poneto town, Wells County	74	2.89	0.46	4	19	96.9	2.70	0.56	6	-	-
Portage city, Porter County	12 706	2.73	0.45	982	815	81.9	2.29	0.54	1 291	27	40.1
Porter town, Porter County	1 873	2.83	0.44	140	228	97.5	2.05	0.46	292	-	29.9
Portland city, Jay County	2 726	2.36	0.39	158	444	95.4	2.12	0.47	313	16	19.8
Poseyville town, Posey County	458	2.64	0.44	30	70	91.0	2.42	0.49	35	-	18.3
Pottawattamie Park town, LaPorte County	122	2.29	0.33	4	40	100.0	3.25	0.52	2	2	-
Princes Lakes town, Johnson County	591	2.35	0.43	60	34	97.4	3.94	0.73	28	-	-
Princeton city, Gibson County	3 390	2.32	0.40	123	468	93.5	2.18	0.52	584	18	29.7

Table 24. **Owner and Renter Household Characteristics: 2000**—Con.

[Data based on a sample (except Tables 65-68). For information on confidentiality protection, coverage, sampling error, and nonsampling error, see Appendix G.
For location of definitions, see "How to Use This Census Report"]

State County Place	Occupied housing units	Owner-occupied housing units: Average household size	Occupants per room	Year householder moved into unit: 1999 to March 2000	1969 or earlier	Percent 1 unit, detached or attached	Renter-occupied housing units: Average household size	Occupants per room	Year householder moved into unit: 1999 to March 2000	1969 or earlier	Percent 5 or more units in structure
PLACE—Con.											
Redkey town, Jay County	583	2.51	0.41	16	125	91.8	2.32	0.47	54	6	18.7
Remington town, Jasper County	576	2.35	0.35	33	73	98.0	2.85	0.59	91	2	25.4
Rensselaer city, Jasper County	2 189	2.60	0.42	114	232	97.1	1.79	0.43	296	15	22.3
Reynolds town, White County	198	3.15	0.50	7	24	94.7	1.88	0.40	26	-	4.5
Richmond city, Wayne County	16 343	2.44	0.39	804	1 499	93.1	2.06	0.47	2 759	119	30.0
Ridgeville town, Randolph County	330	2.52	0.40	9	47	86.8	2.43	0.50	27	-	-
Riley town, Vigo County	70	1.96	0.36	9	13	84.9	2.41	0.54	8	-	-
Rising Sun city, Ohio County	1 028	2.51	0.41	54	94	86.9	1.96	0.50	151	4	32.7
River Forest town, Madison County	9	3.22	0.40	2	-	100.0	-	(X)	-	-	(X)
Roachdale town, Putnam County	391	2.62	0.40	29	65	95.4	2.21	0.49	48	2	4.7
Roann town, Wabash County	153	2.51	0.40	8	22	97.7	2.92	0.57	9	2	16.0
Roanoke town, Huntington County	592	2.61	0.40	50	49	94.0	2.11	0.45	68	-	27.0
Rochester city, Fulton County	2 736	2.33	0.38	180	247	86.0	2.21	0.50	441	-	17.0
Rockport city, Spencer County	875	2.42	0.42	61	77	90.7	2.35	0.59	120	6	21.2
Rockville town, Parke County	1 304	2.26	0.37	78	104	91.7	1.78	0.41	128	13	29.2
Rocky Ripple town, Marion County	328	2.22	0.39	24	63	98.4	1.87	0.37	26	-	2.9
Rome City town, Noble County	644	2.67	0.44	47	46	89.6	2.37	0.53	59	5	33.1
Rosedale town, Parke County	304	2.38	0.41	19	45	87.1	2.67	0.63	15	-	22.4
Roseland town, St. Joseph County	316	2.06	0.37	19	63	100.0	1.92	0.47	47	2	28.0
Roselawn CDP	1 290	2.96	0.47	120	-	80.1	3.14	0.56	33	-	-
Jasper County (part)	497	2.88	0.49	28	-	58.8	4.19	0.70	9	-	-
Newton County (part)	793	3.01	0.46	92	-	93.6	2.64	0.49	24	-	-
Rossville town, Clinton County	569	2.64	0.42	52	51	90.4	2.43	0.48	33	-	2.0
Royal Center town, Cass County	333	2.41	0.38	17	95	92.3	3.35	0.65	16	-	24.5
Rushville city, Rush County	2 383	2.13	0.35	139	214	93.6	2.85	0.62	380	21	25.2
Russellville town, Putnam County	141	2.74	0.43	7	24	92.5	1.57	0.41	4	2	33.3
Russiaville town, Howard County	422	2.54	0.40	42	61	90.3	2.54	0.53	24	-	8.6
St. Joe town, DeKalb County	166	3.08	0.48	10	21	84.6	2.28	0.44	21	13	-
St. John town, Lake County	2 812	3.03	0.44	249	134	98.2	1.76	0.43	34	-	-
St. Leon town, Dearborn County	136	3.02	0.51	8	41	90.1	1.80	0.40	3	-	-
St. Paul town	377	2.80	0.47	26	23	80.9	2.61	0.58	50	-	9.5
Decatur County (part)	205	2.76	0.44	8	16	95.8	2.58	0.58	33	-	14.5
Shelby County (part)	172	2.86	0.51	18	7	65.5	2.67	0.56	17	-	-
Salamonia town, Jay County	55	2.33	0.34	-	2	95.6	5.90	0.87	8	-	-
Salem city, Washington County	2 519	2.23	0.38	190	347	85.7	2.25	0.50	387	6	15.4
Saltillo town, Washington County	51	2.33	0.45	2	10	76.2	2.00	0.44	7	-	-
Sandborn town, Knox County	192	2.36	0.38	6	41	96.0	2.81	0.52	7	-	-
San Pierre CDP, Starke County	69	2.23	0.39	-	12	100.0	2.69	0.44	-	-	-
Santa Claus town, Spencer County	734	2.84	0.41	120	6	99.1	2.42	0.52	52	-	-
Saratoga town, Randolph County	116	2.61	0.41	-	21	97.3	2.26	0.48	18	5	7.1
Schererville town, Lake County	9 659	2.78	0.42	801	315	91.9	1.93	0.50	1 116	28	67.5
Schneider town, Lake County	121	2.67	0.43	6	14	100.0	3.63	0.71	5	-	-
Scottsburg city, Scott County	2 571	2.39	0.41	222	209	82.7	2.06	0.49	433	16	30.2
Seelyville town, Vigo County	474	2.53	0.44	39	59	74.4	2.05	0.43	51	2	11.7
Sellersburg town, Clark County	2 473	2.55	0.43	192	300	78.9	2.28	0.48	179	-	14.5
Selma town, Delaware County	337	2.53	0.41	21	60	95.4	2.88	0.59	40	2	21.1
Seymour city, Jackson County	7 255	2.54	0.43	642	785	83.8	2.25	0.53	1 246	23	35.2
Shadeland town, Tippecanoe County	602	2.78	0.42	31	88	91.8	3.04	0.56	34	4	-
Shamrock Lakes town, Blackford County	60	2.62	0.39	2	7	100.0	2.50	0.34	6	1	-
Sharpsville town, Tipton County	224	2.55	0.38	16	42	92.4	3.12	0.58	15	-	-
Shelburn town, Sullivan County	516	2.56	0.48	47	61	76.4	2.16	0.51	47	-	6.9
Shelbyville city, Shelby County	7 220	2.46	0.40	454	608	90.5	2.27	0.54	1 699	7	37.1
Sheridan town, Hamilton County	865	2.72	0.46	93	83	88.9	2.25	0.51	153	13	2.9
Shipshewana town, LaGrange County	238	2.63	0.38	5	15	96.6	1.92	0.42	67	-	41.0
Shirley town	315	2.70	0.44	19	37	94.3	1.93	0.39	24	6	16.9
Hancock County (part)	251	2.77	0.45	18	34	94.3	2.40	0.48	19	6	-
Henry County (part)	64	2.27	0.41	1	3	93.9	1.32	0.28	5	-	38.7
Shoals town, Martin County	386	2.18	0.39	20	44	68.5	1.41	0.35	49	3	24.4
Sidney town, Kosciusko County	64	2.79	0.47	4	13	93.0	3.71	0.68	4	2	-
Silver Lake town, Kosciusko County	212	2.39	0.36	26	20	84.5	3.32	0.59	22	2	-
Simonton Lake CDP, Elkhart County	1 506	2.71	0.39	81	154	100.0	2.25	0.42	58	35	5.1
Somerville town, Gibson County	126	2.84	0.53	2	19	82.8	2.00	0.40	4	-	20.0
South Bend city, St. Joseph County	42 801	2.54	0.41	2 269	6 041	96.5	2.26	0.52	6 655	226	38.4
South Haven CDP, Porter County	1 931	3.12	0.52	102	257	100.0	2.26	0.52	123	-	53.5
Southport city, Marion County	762	2.67	0.42	32	118	98.5	2.20	0.41	72	-	10.6
South Whitley town, Whitley County	738	2.56	0.41	61	101	86.9	1.94	0.47	87	11	14.9
Speedway town, Marion County	6 250	2.32	0.38	147	739	97.8	1.79	0.46	1 339	-	64.0
Spencer town, Owen County	1 090	2.07	0.36	51	76	85.8	2.24	0.56	216	-	14.7
Spiceland town, Henry County	320	2.34	0.35	20	43	97.3	2.52	0.44	30	-	4.7
Spring Grove town, Wayne County	135	2.27	0.35	2	31	100.0	1.94	0.36	5	-	-
Spring Hill town, Marion County	53	2.15	0.30	4	-	100.0	2.93	0.52	10	-	-
Spring Lake town, Hancock County	105	2.52	0.39	-	28	100.0	2.33	0.47	3	-	-
Springport town, Henry County	66	2.29	0.35	3	7	94.1	2.67	0.54	7	2	-
Spurgeon town, Pike County	92	2.28	0.43	5	16	86.1	3.23	0.61	1	2	-
Star City CDP, Pulaski County	130	2.34	0.37	14	24	76.9	3.88	0.57	16	-	-
State Line City town, Warren County	51	2.53	0.44	2	8	84.4	3.33	0.69	-	-	-
Staunton town, Clay County	199	2.78	0.49	9	35	79.4	3.00	0.63	17	-	-
Stilesville town, Hendricks County	114	2.82	0.47	7	16	95.3	1.55	0.34	14	-	6.9
Stinesville town, Monroe County	70	3.29	0.58	6	8	82.1	1.57	0.24	6	-	21.4
Straughn town, Henry County	101	2.77	0.42	8	17	96.8	3.00	0.46	-	-	-
Sullivan city, Sullivan County	1 971	2.36	0.40	68	225	92.5	1.92	0.46	247	-	46.2
Sulphur Springs town, Henry County	147	2.39	0.38	11	31	94.0	3.15	0.68	8	-	-
Summitville town, Madison County	432	2.49	0.41	23	93	93.1	2.74	0.59	18	-	34.8
Sunman town, Ripley County	308	2.91	0.47	40	43	72.0	1.84	0.46	53	-	47.5
Swayzee town, Grant County	391	2.44	0.38	33	42	91.7	2.73	0.48	11	2	-

Table 24. **Owner and Renter Household Characteristics: 2000**—Con.

[Data based on a sample (except Tables 65-68). For information on confidentiality protection, coverage, sampling error, and nonsampling error, see Appendix G.
For location of definitions, see "How to Use This Census Report"]

State County Place	Occupied housing units	Owner-occupied housing units: Average household size	Occupants per room	Year householder moved into unit: 1999 to March 2000	1969 or earlier	Percent 1 unit, detached or attached	Renter-occupied housing units: Average household size	Occupants per room	Year householder moved into unit: 1999 to March 2000	1969 or earlier	Percent 5 or more units in structure
PLACE—Con.											
Sweetser town, Grant County	371	2.40	0.38	27	62	96.9	2.61	0.62	27	2	19.6
Switz City town, Greene County	127	2.63	0.45	17	12	87.0	2.00	0.40	13	2	55.6
Syracuse town, Kosciusko County	1 240	2.50	0.41	118	77	82.5	2.45	0.57	177	-	16.8
Taylorsville CDP, Bartholomew County	356	2.92	0.49	21	52	100.0	1.49	0.41	46	-	84.1
Tell City city, Perry County	3 418	2.39	0.40	181	531	93.5	1.96	0.46	495	44	42.2
Tennyson town, Warrick County	102	2.98	0.57	10	10	67.9	2.10	0.49	7	-	-
Terre Haute city, Vigo County	22 852	2.41	0.40	1 340	2 616	96.0	2.09	0.50	4 583	129	31.6
Thorntown town, Boone County	591	2.57	0.42	34	71	86.7	2.69	0.55	50	3	18.8
Tipton city, Tipton County	2 219	2.34	0.39	115	281	87.6	2.08	0.50	334	-	27.2
Topeka town, LaGrange County	445	2.83	0.47	31	39	80.6	2.19	0.51	68	-	56.4
Town of Pines town, Porter County	330	2.26	0.39	10	51	93.9	3.18	0.69	19	4	5.9
Trafalgar town, Johnson County	264	3.05	0.50	24	7	97.0	3.18	0.64	22	-	18.2
Trail Creek town, LaPorte County	941	2.47	0.39	30	254	100.0	2.44	0.43	19	-	-
Tri-Lakes CDP, Whitley County	1 493	2.58	0.39	115	113	98.5	2.15	0.42	46	8	-
Troy town, Perry County	176	2.04	0.35	17	31	67.2	2.78	0.65	24	2	6.7
Ulen town, Boone County	44	2.39	0.28	3	12	100.0	-	(X)	-	-	(X)
Union City city, Randolph County	1 573	2.31	0.37	100	225	88.9	2.21	0.50	251	-	30.0
Uniondale town, Wells County	102	2.54	0.39	4	39	94.5	2.64	0.49	3	-	-
Universal town, Vermillion County	189	2.66	0.52	4	27	87.0	1.43	0.29	37	3	-
Upland town, Grant County	803	2.81	0.42	48	80	97.4	2.24	0.54	132	2	32.6
Utica town, Clark County	255	2.44	0.46	25	41	87.1	1.67	0.36	23	-	-
Valparaiso city, Porter County	10 914	2.67	0.40	745	868	94.5	1.78	0.46	2 259	48	53.7
Van Buren town, Grant County	365	2.49	0.39	21	55	90.4	2.69	0.55	30	-	19.4
Veedersburg town, Fountain County	924	2.71	0.46	43	104	91.3	1.99	0.44	131	-	16.1
Vera Cruz town, Wells County	24	2.11	0.36	2	8	100.0	1.67	0.33	3	-	-
Vernon town, Jennings County	113	2.41	0.41	4	16	78.3	2.48	0.49	17	-	-
Versailles town, Ripley County	740	2.48	0.42	49	63	86.1	2.13	0.52	113	3	30.3
Vevay town, Switzerland County	733	2.29	0.39	27	72	92.3	2.20	0.50	123	10	30.7
Vincennes city, Knox County	7 550	2.31	0.38	364	974	93.2	2.05	0.50	1 469	28	25.5
Wabash city, Wabash County	4 813	2.49	0.38	215	651	95.3	2.08	0.45	670	63	25.0
Wakarusa town, Elkhart County	591	2.61	0.39	37	78	87.2	1.96	0.45	55	3	12.4
Walkerton town, St. Joseph County	815	2.77	0.42	50	104	100.0	2.57	0.62	80	9	14.6
Wallace town, Fountain County	34	2.19	0.32	10	2	88.5	6.50	1.49	2	2	-
Walton town, Cass County	409	2.84	0.46	23	51	93.2	1.88	0.44	43	-	5.2
Wanatah town, LaPorte County	393	2.49	0.39	22	36	98.5	3.11	0.56	18	-	7.1
Warren town, Huntington County	521	2.62	0.41	33	60	88.8	2.43	0.46	33	-	11.7
Warren Park town, Marion County	917	2.68	0.41	14	68	98.6	1.43	0.44	194	10	93.4
Warsaw city, Kosciusko County	4 780	2.77	0.44	368	474	93.5	1.95	0.49	782	17	39.9
Washington city, Daviess County	4 661	2.39	0.41	304	483	88.0	2.22	0.52	545	37	26.9
Waterloo town, DeKalb County	836	2.78	0.46	89	84	82.6	2.08	0.48	98	2	33.3
Waveland town, Montgomery County	171	2.45	0.37	15	36	97.2	2.50	0.52	9	-	-
Waynetown town, Montgomery County	372	2.49	0.41	30	43	96.2	2.28	0.49	37	3	18.5
West Baden Springs town, Orange County	273	2.46	0.43	17	35	70.7	1.93	0.40	17	-	36.2
West College Corner town, Union County	242	2.96	0.47	7	22	82.7	2.27	0.49	16	-	-
Westfield town, Hamilton County	3 383	2.80	0.42	458	127	91.5	2.24	0.60	676	-	74.2
West Harrison town, Dearborn County	137	2.14	0.41	14	6	60.3	1.87	0.50	26	-	32.9
West Lafayette city, Tippecanoe County	10 493	2.61	0.35	299	524	97.8	2.09	0.56	4 579	33	77.5
West Lebanon town, Warren County	300	2.59	0.43	17	41	90.8	2.41	0.52	22	-	6.6
Westport town, Decatur County	603	2.54	0.42	43	70	90.3	2.36	0.53	53	2	31.1
West Terre Haute town, Vigo County	898	2.53	0.45	59	146	82.2	2.77	0.61	87	-	1.6
Westville town, LaPorte County	895	2.35	0.46	110	24	38.4	2.37	0.48	57	-	2.6
Wheatfield town, Jasper County	267	2.62	0.45	15	45	91.7	2.76	0.65	17	-	3.2
Wheatland town, Knox County	204	2.37	0.43	13	35	84.5	2.39	0.55	16	-	1.6
Whiteland town, Johnson County	1 347	2.97	0.47	165	84	100.0	1.80	0.33	58	11	14.5
Whitestown town, Boone County	195	2.82	0.40	10	13	100.0	2.34	0.39	17	-	-
Whitewater town, Wayne County	24	2.29	0.43	2	4	100.0	3.00	0.44	1	-	-
Whiting city, Lake County	2 091	2.71	0.43	40	406	77.7	2.17	0.50	306	23	17.9
Wilkinson town, Hancock County	169	2.31	0.39	3	27	100.0	2.92	0.66	11	-	-
Williams Creek town, Marion County	155	2.65	0.30	11	22	100.0	-	(X)	-	-	(X)
Williamsport town, Warren County	773	2.47	0.39	43	92	93.2	2.23	0.47	81	-	18.9
Winamac town, Pulaski County	999	2.47	0.40	75	125	91.7	1.79	0.42	129	-	25.6
Winchester city, Randolph County	2 165	2.24	0.35	96	364	91.9	2.28	0.50	353	19	22.0
Windfall City town, Tipton County	303	2.60	0.42	14	57	85.4	2.04	0.44	20	-	14.3
Winfield town, Lake County	705	3.07	0.43	125	28	98.6	2.21	0.40	25	-	-
Wingate town, Montgomery County	129	2.73	0.43	4	21	92.5	2.04	0.47	17	-	36.7
Winona Lake town, Kosciusko County	1 361	2.88	0.43	76	73	90.0	2.32	0.52	159	-	15.4
Winslow town, Pike County	367	2.43	0.43	17	64	86.2	2.21	0.48	20	6	6.6
Wolcott town, White County	393	2.34	0.36	22	47	97.7	3.06	0.58	26	8	2.2
Wolcottville town	350	3.02	0.47	29	28	84.4	2.16	0.48	68	2	37.9
LaGrange County (part)	200	2.94	0.48	15	12	97.2	1.91	0.44	35	-	54.9
Noble County (part)	150	3.10	0.46	14	16	71.6	2.71	0.54	33	2	-
Woodburn city, Allen County	589	2.83	0.47	42	75	86.3	2.25	0.46	74	5	16.1
Woodlawn Heights town, Madison County	27	2.00	0.25	3	-	100.0	1.50	0.50	2	-	-
Worthington town, Greene County	646	2.33	0.40	49	106	80.8	2.19	0.48	57	4	20.4
Wynnedale town, Marion County	123	2.75	0.34	12	4	100.0	-	(X)	-	-	(X)
Yeoman town, Carroll County	39	2.62	0.36	-	-	100.0	1.00	0.22	2	-	-
Yorktown town, Delaware County	1 805	2.73	0.42	138	190	98.8	2.22	0.49	217	8	26.7
Zanesville town	211	2.85	0.43	18	22	89.4	2.87	0.51	10	-	-
Allen County (part)	34	2.37	0.35	2	11	86.7	5.25	1.05	2	-	-
Wells County (part)	177	2.95	0.44	16	11	90.0	2.52	0.44	8	-	-
Zionsville town, Boone County	2 933	3.00	0.37	354	163	97.8	2.02	0.42	298	-	30.2

Table 25. **Home Value: 2000**

[Data based on a sample (except Tables 65-68). For information on confidentiality protection, coverage, sampling error, and nonsampling error, see Appendix G.
For location of definitions, see "How to Use This Census Report"]

State County County Subdivision Place	Specified owner-occupied housing units	Value of home							
		Less than $50,000	$50,000 to $99,999	$100,000 to $149,999	$150,000 to $199,999	$200,000 to $299,999	$300,000 to $499,999	$500,000 or more	Median (dollars)
The State	**1 378 878**	**156 936**	**605 074**	**360 943**	**141 084**	**78 658**	**27 098**	**9 085**	**94 300**
Adams County	6 990	765	3 826	1 565	538	213	55	28	85 400
Blue Creek township	155	14	111	17	-	13	-	-	91 000
French township	184	-	32	77	57	13	5	-	133 700
Hartford township	186	39	106	27	14	-	-	-	82 100
Jefferson township	98	19	47	27	5	-	-	-	74 300
Kirkland township	153	-	64	47	24	6	12	-	124 000
Monroe township	844	65	548	173	30	4	10	14	79 000
Berne city (part)	467	38	376	53	-	-	-	-	72 800
Monroe town (part)	164	17	98	39	10	-	-	-	83 000
Preble township	251	17	96	109	23	6	-	-	104 800
Root township	988	47	472	299	98	72	-	-	97 600
Decatur city (part)	359	17	180	96	37	29	-	-	92 700
St. Marys township	250	45	116	71	18	-	-	-	86 800
Union township	197	7	32	62	54	28	6	8	148 500
Wabash township	1 099	198	606	164	98	27	-	6	78 300
Berne city (part)	554	50	309	101	68	20	-	6	86 100
Geneva town	366	118	190	43	13	2	-	-	62 100
Washington township	2 585	314	1 596	492	117	44	22	-	80 700
Decatur city (part)	2 088	308	1 404	304	38	25	9	-	76 400
Monroe town (part)	57	6	35	16	-	-	-	-	83 000
Allen County	80 853	10 572	38 439	18 536	6 949	4 238	1 622	497	88 700
Aboite township	8 652	39	1 187	3 308	1 793	1 315	670	340	146 700
Fort Wayne city (part)	-	-	-	-	-	-	-	-	-
Adams township	7 394	975	5 041	1 004	277	74	16	7	74 200
Fort Wayne city (part)	3 504	574	2 505	365	34	9	10	7	71 800
New Haven city (part)	3 305	288	2 295	520	163	33	6	-	77 100
Cedar Creek township	2 571	41	693	759	660	338	78	2	137 100
Grabill town	265	17	169	77	-	-	-	2	92 400
Leo-Cedarville town	801	10	217	295	162	106	11	-	131 800
Eel River township	615	17	215	220	129	34	-	-	122 700
Jackson township	76	-	20	41	7	8	-	-	113 600
Jefferson township	541	28	235	217	50	4	-	7	101 300
New Haven city (part)	75	8	12	47	8	-	-	-	116 200
Lafayette township	564	10	209	178	96	55	12	4	120 500
Zanesville town (part)	19	3	14	2	-	-	-	-	75 000
Lake township	451	27	228	117	51	28	-	-	92 800
Madison township	385	60	138	116	48	23	-	-	98 900
Marion township	809	39	274	337	112	40	7	-	109 300
Maumee township	648	53	404	104	45	42	-	-	80 100
Woodburn city	377	30	295	46	6	-	-	-	70 900
Milan township	678	12	233	256	77	88	6	6	113 400
Monroe township	461	72	267	73	49	-	-	-	82 400
Monroeville town	301	58	212	28	3	-	-	-	74 600
Perry township	5 430	64	792	2 000	1 237	937	376	24	146 900
Huntertown town	515	32	274	151	42	14	2	-	92 200
Pleasant township	947	-	696	140	62	49	-	-	86 900
Fort Wayne city (part)	5	-	-	5	-	-	-	-	112 500
St. Joseph township	18 029	276	10 308	5 206	1 127	753	337	22	94 400
Fort Wayne city (part)	15 480	235	9 291	4 408	942	460	138	6	92 500
Scipio township	99	-	21	64	14	-	-	-	122 300
Springfield township	602	44	192	245	73	41	7	-	110 900
Washington township	7 829	244	4 236	2 460	631	186	48	24	93 200
Fort Wayne city (part)	4 659	175	2 906	1 220	325	24	9	-	84 500
Wayne township	24 072	8 571	13 050	1 691	411	223	65	61	59 600
Fort Wayne city (part)	23 501	8 520	12 740	1 541	377	204	65	54	59 000
Bartholomew County	16 562	652	7 021	4 903	2 236	1 284	355	111	105 300
Camp Atterbury UT	-	-	-	-	-	-	-	-	-
Clay township	708	39	285	185	129	58	12	-	109 700
Columbus city (part)	122	-	-	63	51	8	-	-	148 800
Clifty township	247	8	93	87	37	22	-	-	112 200
Columbus township	9 577	293	3 821	2 926	1 410	848	227	52	110 100
Columbus city (part)	8 648	250	3 439	2 657	1 300	754	202	46	110 500
Flat Rock township	382	15	169	171	27	-	-	-	101 700
Clifford town	54	5	47	2	-	-	-	-	68 300
Columbus city (part)	-	-	-	-	-	-	-	-	-
German township	1 247	72	629	450	69	26	1	-	96 500
Columbus city (part)	-	-	-	-	-	-	-	-	-
Edinburgh town (part)	63	18	45	-	-	-	-	-	57 500
Taylorsville CDP	271	22	167	74	-	8	-	-	85 500
Harrison township	965	29	164	169	238	222	104	39	176 500
Columbus city (part)	166	9	8	6	59	56	28	-	201 100
Haw Creek township	942	71	605	195	51	20	-	-	81 100
Hartsville town	104	6	72	24	2	-	-	-	77 900
Hope town	499	60	374	47	18	-	-	-	74 400
Jackson township	187	-	101	53	33	-	-	-	88 300
Ohio township	411	24	141	141	64	24	11	6	116 600
Rock Creek township	364	22	176	83	43	26	-	14	97 900
Sand Creek township	577	35	259	216	46	21	-	-	99 300
Elizabethtown town	68	23	43	2	-	-	-	-	65 700
Wayne township	955	44	578	227	89	17	-	-	92 600
Columbus city (part)	111	-	70	41	-	-	-	-	96 800
Jonesville town	46	8	34	2	2	-	-	-	77 100
Benton County	2 246	429	1 393	326	89	9	-	-	75 000
Bolivar township	276	7	217	36	12	4	-	-	80 000
Otterbein town (part)	237	7	199	26	5	-	-	-	78 400
Center township	729	121	445	133	30	-	-	-	78 200
Fowler town	670	108	420	118	24	-	-	-	77 100
Gilboa township	19	-	13	6	-	-	-	-	76 100
Grant township	286	90	170	26	-	-	-	-	62 100
Boswell town	243	90	144	9	-	-	-	-	59 300
Hickory Grove township	116	66	50	-	-	-	-	-	43 800
Ambia town	60	53	7	-	-	-	-	-	28 800
Oak Grove township	445	64	305	66	8	2	-	-	75 400
Oxford town	359	59	252	46	2	-	-	-	72 200

Table 25. **Home Value: 2000**—Con.

[Data based on a sample (except Tables 65-68). For information on confidentiality protection, coverage, sampling error, and nonsampling error, see Appendix G. For location of definitions, see "How to Use This Census Report"]

State County County Subdivision Place	Specified owner-occupied housing units	Value of home							
		Less than $50,000	$50,000 to $99,999	$100,000 to $149,999	$150,000 to $199,999	$200,000 to $299,999	$300,000 to $499,999	$500,000 or more	Median (dollars)
Benton County—Con.									
Parish Grove township	39	17	22	-	-	-	-	-	53 600
Pine township	59	-	29	6	24	-	-	-	127 100
Richland township	156	40	84	27	2	3	-	-	73 700
Earl Park town	102	40	56	4	2	-	-	-	57 300
Union township	74	19	36	19	-	-	-	-	92 200
York township	47	5	22	7	13	-	-	-	77 500
Blackford County	3 330	1 205	1 711	337	61	10	6	-	58 900
Harrison township	661	263	318	71	9	-	-	-	56 800
Montpelier city	442	249	178	15	-	-	-	-	46 600
Jackson township	279	77	162	40	-	-	-	-	64 900
Dunkirk city (part)	61	32	29	-	-	-	-	-	49 200
Licking township	2 257	859	1 128	213	41	10	6	-	58 000
Hartford City city	1 933	833	954	121	25	-	-	-	54 100
Shamrock Lakes town	52	-	23	24	5	-	-	-	105 400
Washington township	133	6	103	13	11	-	-	-	80 600
Boone County	11 246	197	3 416	3 157	1 750	1 235	1 057	434	131 100
Center township	4 190	53	2 189	1 175	506	197	57	13	96 800
Lebanon city	3 433	37	2 046	926	272	106	36	10	90 900
Ulen town	44	-	-	3	12	15	11	3	238 900
Clinton township	177	-	50	54	37	9	27	-	130 600
Eagle township	3 641	30	127	727	805	752	838	362	220 200
Zionsville town	2 242	14	60	345	465	645	624	89	246 300
Harrison township	210	8	33	135	17	9	8	-	117 800
Jackson township	621	26	265	274	38	16	-	2	102 800
Advance town	130	12	83	24	8	3	-	-	83 300
Jamestown town (part)	245	14	117	99	13	2	-	-	97 300
Jefferson township	281	15	90	95	51	22	-	8	127 800
Marion township	229	12	48	92	51	19	-	7	128 700
Perry township	269	8	82	56	60	52	11	-	139 400
Sugar Creek township	525	33	268	172	45	2	5	-	92 700
Thorntown town	361	25	218	107	9	2	-	-	84 500
Union township	414	10	17	117	31	95	102	42	250 000
Washington township	345	-	112	116	53	57	7	-	121 300
Worth township	344	2	135	144	56	5	2	-	114 100
Whitestown town	142	2	89	32	17	-	2	-	91 700
Brown County	3 226	130	1 125	1 027	566	313	57	8	114 500
Hamblen township	1 091	22	378	313	259	88	31	-	125 900
Jackson township	791	78	342	218	73	63	9	8	98 400
Van Buren township	323	8	81	135	65	34	-	-	121 300
Washington township	1 021	22	324	361	169	128	17	-	116 300
Nashville town	179	2	36	55	40	31	15	-	146 900
Carroll County	4 706	520	2 415	1 071	510	157	28	5	87 200
Adams township	95	-	41	35	19	-	-	-	107 400
Burlington township	410	42	183	102	66	17	-	-	94 700
Burlington town	144	29	67	35	9	4	-	-	86 500
Carrollton township	108	6	36	60	6	-	-	-	106 500
Clay township	171	-	73	77	15	6	-	-	125 200
Deer Creek township	994	77	590	175	121	26	5	-	82 800
Delphi city	609	56	411	87	51	4	-	-	79 500
Democrat township	231	38	112	32	26	23	-	-	90 400
Jackson township	245	38	153	34	14	-	6	-	76 300
Camden town	153	27	123	3	-	-	-	-	70 500
Jefferson township	601	41	279	148	87	34	12	-	96 500
Yeoman town	34	-	34	-	-	-	-	-	81 900
Liberty township	134	48	71	5	5	-	5	-	64 500
Madison township	107	27	43	32	-	-	-	5	92 500
Monroe township	756	110	443	160	19	24	-	-	80 000
Flora town	601	95	369	118	19	-	-	-	78 100
Rock Creek township	122	24	68	24	6	-	-	-	72 100
Tippecanoe township	607	46	256	158	120	27	-	-	100 300
Washington township	125	23	67	29	6	-	-	-	79 700
Cass County	9 254	2 024	4 980	1 731	359	116	36	8	71 500
Adams township	138	28	84	26	-	-	-	-	67 700
Bethlehem township	136	11	105	20	-	-	-	-	73 900
Boone township	358	109	195	52	2	-	-	-	62 700
Royal Center town	252	99	141	10	2	-	-	-	55 900
Clay township	733	-	302	311	88	24	-	8	108 600
Logansport city (part)	-	-	-	-	-	-	-	-	-
Clinton township	117	38	54	25	-	-	-	-	73 800
Logansport city (part)	-	-	-	-	-	-	-	-	-
Deer Creek township	171	31	96	35	-	-	9	-	85 700
Eel township	4 529	1 502	2 427	462	104	15	19	-	60 100
Logansport city (part)	4 208	1 450	2 320	357	65	6	10	-	59 100
Harrison township	193	26	115	52	-	-	-	-	72 300
Jackson township	855	68	496	215	58	12	6	-	89 300
Galveston town	432	41	322	52	8	9	-	-	80 600
Grissom AFB CDP (part)	-	-	-	-	-	-	-	-	-
Jefferson township	292	34	147	86	9	16	-	-	80 400
Miami township	286	33	133	68	29	23	-	-	91 500
Noble township	541	34	341	134	32	-	-	-	85 200
Logansport city (part)	78	-	64	14	-	-	-	-	77 900
Tipton township	624	74	315	184	31	18	2	-	84 400
Onward town	4	-	4	-	-	-	-	-	55 000
Walton town	266	45	211	10	-	-	-	-	68 000
Washington township	281	36	170	61	6	8	-	-	77 000
Logansport city (part)	-	-	-	-	-	-	-	-	-
Clark County	21 826	1 480	12 112	5 316	1 712	932	209	65	89 900
Bethlehem township	56	-	50	-	6	-	-	-	65 000
Carr township	545	27	120	103	108	137	33	17	159 400
Charlestown township	2 473	282	1 273	506	217	141	47	7	85 000
Charlestown city	1 224	231	864	96	26	7	-	-	70 900
Jeffersonville township	12 946	813	7 976	3 056	696	349	32	24	87 600

Table 25. **Home Value: 2000**—Con.

[Data based on a sample (except Tables 65-68). For information on confidentiality protection, coverage, sampling error, and nonsampling error, see Appendix G. For location of definitions, see "How to Use This Census Report"]

State County County Subdivision Place	Specified owner-occupied housing units	Value of home							
		Less than $50,000	$50,000 to $99,999	$100,000 to $149,999	$150,000 to $199,999	$200,000 to $299,999	$300,000 to $499,999	$500,000 or more	Median (dollars)
Clark County—Con.									
Jeffersonville township—Con.									
Clarksville town (part)	3 988	264	2 594	1 013	84	15	8	10	86 200
Jeffersonville city (part)	6 398	511	3 857	1 365	388	239	24	14	85 800
Oak Park CDP (part)	1 490	-	845	411	163	71	-	-	95 200
Monroe township	830	105	400	218	78	29	-	-	90 100
Henryville CDP	362	37	235	76	14	-	-	-	85 100
Oregon township	212	17	126	57	12	-	-	-	90 000
Owen township	149	10	76	54	9	-	-	-	92 800
Silver Creek township	2 440	45	1 247	697	291	122	38	-	97 700
Clarksville town (part)	418	-	-	215	101	70	32	-	148 800
Sellersburg town	1 593	45	1 022	383	91	46	6	-	89 600
Union township	479	26	176	149	76	32	7	13	109 300
Memphis CDP	118	17	69	11	7	7	-	7	83 900
Utica township	899	67	254	295	131	104	44	4	123 400
Jeffersonville city (part)	29	-	14	15	-	-	-	-	100 800
Oak Park CDP (part)	134	7	50	28	41	8	-	-	116 700
Utica town	170	19	92	32	8	10	9	-	86 500
Washington township	307	46	150	73	26	12	-	-	79 500
New Washington CDP	154	46	72	25	5	6	-	-	67 500
Wood township	490	42	264	108	62	6	8	-	89 800
Borden town	220	30	153	18	13	4	2	-	81 200
Clay County	5 880	1 441	2 995	1 029	333	62	6	14	72 600
Brazil township	1 986	717	1 026	193	41	7	-	2	59 800
Brazil city (part)	1 850	695	979	155	14	7	-	-	58 600
Cass township	47	14	21	6	6	-	-	-	68 800
Dick Johnson township	320	32	213	53	22	-	-	-	77 400
Brazil city (part)	7	-	-	-	7	-	-	-	162 500
Harrison township	528	165	250	90	17	-	6	-	67 600
Clay City town	290	112	161	14	3	-	-	-	58 500
Jackson township	572	70	192	197	83	24	-	6	104 600
Brazil city (part)	73	18	8	47	-	-	-	-	108 000
Lewis township	292	69	147	45	24	7	-	-	74 400
Perry township	153	18	82	37	16	-	-	-	91 300
Posey township	998	116	507	256	100	13	-	6	89 300
Brazil city (part)	9	-	-	9	-	-	-	-	137 500
Staunton town	141	64	73	2	2	-	-	-	53 300
Sugar Ridge township	190	28	122	34	6	-	-	-	80 700
Center Point town	70	17	45	2	6	-	-	-	60 000
Van Buren township	706	185	412	91	18	-	-	-	72 900
Carbon town	84	50	32	2	-	-	-	-	38 800
Harmony town	154	58	83	9	4	-	-	-	58 600
Knightsville town	148	43	88	14	3	-	-	-	68 000
Washington township	88	27	23	27	-	11	-	-	94 500
Clinton County	7 671	678	4 592	1 580	604	206	9	2	85 000
Center township	3 902	428	2 727	530	161	56	-	-	78 000
Frankfort city (part)	3 646	421	2 666	407	133	19	-	-	76 600
Forest township	220	14	132	56	11	-	7	-	87 100
Jackson township	246	26	110	90	20	-	-	-	89 000
Johnson township	134	19	79	18	18	-	-	-	86 300
Kirklin township	297	40	219	33	3	2	-	-	78 100
Kirklin town	218	40	159	16	3	-	-	-	74 100
Madison township	491	18	254	131	62	24	-	2	95 700
Mulberry town	357	18	237	96	2	2	-	2	87 200
Michigan township	408	24	188	142	29	23	2	-	97 200
Michigantown town	109	24	67	18	-	-	-	-	72 500
Owen township	238	9	115	73	9	32	-	-	97 600
Perry township	376	39	212	77	48	-	-	-	85 900
Colfax town	205	39	151	15	-	-	-	-	72 500
Ross township	627	27	213	252	109	26	-	-	112 500
Rossville town	408	27	188	156	37	-	-	-	97 800
Sugar Creek township	127	9	82	18	18	-	-	-	90 200
Union township	249	-	38	107	77	27	-	-	138 900
Warren township	106	-	73	8	9	16	-	-	86 000
Washington township	250	25	150	45	30	-	-	-	85 200
Frankfort city (part)	-	-	-	-	-	-	-	-	-
Crawford County	1 473	412	840	168	34	5	7	7	64 600
Boone township	34	14	20	-	-	-	-	-	55 000
Alton town	20	14	6	-	-	-	-	-	36 300
Jennings township	171	26	102	17	19	-	7	-	75 200
Leavenworth town	57	11	42	-	2	-	2	-	70 600
Johnson township	74	33	41	-	-	-	-	-	55 700
Liberty township	311	123	158	26	4	-	-	-	56 600
Marengo town	182	83	91	6	2	-	-	-	53 600
Ohio township	63	-	63	-	-	-	-	-	62 500
Patoka township	206	41	111	42	-	5	-	7	72 300
Sterling township	231	91	137	3	-	-	-	-	56 400
English town	142	51	88	3	-	-	-	-	60 500
Union township	113	27	43	32	11	-	-	-	69 600
Whiskey Run township	270	57	165	48	-	-	-	-	70 900
Milltown town (part)	106	39	57	10	-	-	-	-	60 000
Daviess County	5 847	1 523	3 049	854	260	122	26	13	70 800
Barr township	514	83	294	95	36	4	-	2	77 400
Cannelburg town	33	7	21	5	-	-	-	-	73 000
Montgomery town	80	31	45	4	-	-	-	-	54 500
Bogard township	92	14	46	32	-	-	-	-	84 300
Elmore township	319	171	122	11	2	13	-	-	45 400
Elnora town	207	142	65	-	-	-	-	-	34 700
Harrison township	106	6	71	29	-	-	-	-	80 000
Madison township	588	192	331	46	13	6	-	-	66 800
Odon town	395	167	200	24	4	-	-	-	56 600
Reeve township	97	29	66	2	-	-	-	-	59 300
Alfordsville town	24	11	11	2	-	-	-	-	55 000
Steele township	249	72	147	15	9	-	6	-	65 000
Plainville town	150	64	78	5	3	-	-	-	55 500

Table 25. **Home Value: 2000**—Con.

[Data based on a sample (except Tables 65-68). For information on confidentiality protection, coverage, sampling error, and nonsampling error, see Appendix G. For location of definitions, see "How to Use This Census Report"]

State County County Subdivision Place	Specified owner-occupied housing units	Value of home							
		Less than $50,000	$50,000 to $99,999	$100,000 to $149,999	$150,000 to $199,999	$200,000 to $299,999	$300,000 to $499,999	$500,000 or more	Median (dollars)
Daviess County—Con.									
Van Buren township	121	27	78	8	-	8	-	-	71 700
Veale township	153	8	62	60	8	15	-	-	105 800
Washington township	3 608	921	1 832	556	192	76	20	11	69 800
Washington city	2 686	828	1 417	313	64	49	8	7	63 600
Dearborn County	10 072	423	3 029	3 634	1 979	890	91	26	120 600
Caesar Creek township	38	-	7	31	-	-	-	-	118 800
Center township	1 219	85	604	315	157	58	-	-	94 700
Aurora city (part)	851	78	501	176	60	36	-	-	87 300
Clay township	547	45	255	172	41	34	-	-	96 000
Dillsboro town	248	18	137	77	12	4	-	-	90 000
Harrison township	633	5	151	191	217	51	18	-	141 000
Bright CDP (part)	311	-	36	109	149	17	-	-	153 900
West Harrison town	35	5	23	7	-	-	-	-	79 600
Hogan township	239	8	79	132	-	20	-	-	110 800
Jackson township	298	-	90	51	103	54	-	-	154 900
Kelso township	413	15	89	141	74	84	-	10	137 200
St. Leon town	81	5	11	42	9	14	-	-	135 400
Lawrenceburg township	2 328	145	864	755	316	211	27	10	108 000
Aurora city (part)	-	-	-	-	-	-	-	-	-
Greendale city	1 268	37	441	460	173	136	11	10	113 000
Hidden Valley CDP (part)	95	-	12	30	43	-	10	-	158 100
Lawrenceburg city	727	108	343	165	55	56	-	-	88 100
Logan township	525	16	78	226	144	48	7	6	138 900
Bright CDP (part)	111	-	-	74	37	-	-	-	141 600
Manchester township	537	23	200	271	8	35	-	-	107 600
Miller township	2 367	8	267	1 026	777	252	37	-	145 000
Bright CDP (part)	880	8	102	386	311	65	8	-	143 300
Hidden Valley CDP (part)	1 341	-	141	596	406	169	29	-	145 300
Sparta township	442	51	232	102	50	5	2	-	87 400
Moores Hill town	110	17	79	10	4	-	-	-	75 500
Washington township	310	7	92	151	52	8	-	-	114 000
York township	176	15	21	70	40	30	-	-	139 800
Decatur County	5 277	468	2 938	1 170	480	179	18	24	86 400
Adams township	443	47	264	80	32	14	-	6	83 900
St. Paul town (part)	130	15	97	13	5	-	-	-	75 100
Clay township	222	55	77	40	38	12	-	-	74 300
Milford town	27	12	11	2	2	-	-	-	57 500
Clinton township	95	33	35	7	15	5	-	-	64 400
Fugit township	395	34	177	100	69	15	-	-	97 700
Jackson township	200	19	134	26	13	5	3	-	79 200
Marion township	241	7	124	88	14	8	-	-	95 000
Millhousen town	35	-	21	12	2	-	-	-	93 000
Salt Creek township	231	16	119	58	38	-	-	-	93 500
Newpoint town	79	16	54	7	2	-	-	-	73 100
Sand Creek township	590	61	396	97	9	25	2	-	79 400
Westport town	379	49	276	43	6	3	2	-	77 100
Washington township	2 860	196	1 612	674	252	95	13	18	87 200
Greensburg city	2 423	184	1 457	523	163	70	13	13	85 100
DeKalb County	8 926	713	4 856	2 119	696	458	67	17	88 000
Butler township	413	7	126	161	51	49	19	-	121 600
Concord township	243	48	104	65	20	6	-	-	83 800
St. Joe town	108	43	61	4	-	-	-	-	55 500
Fairfield township	193	8	82	71	18	8	6	-	103 100
Franklin township	245	14	151	46	15	19	-	-	88 300
Hamilton town (part)	66	9	31	24	2	-	-	-	90 000
Grant township	680	80	449	73	40	35	-	3	76 700
Auburn city (part)	-	-	-	-	-	-	-	-	-
Waterloo town (part)	482	76	364	28	7	4	-	3	68 700
Jackson township	463	22	129	135	83	78	11	5	131 800
Auburn city (part)	32	5	27	-	-	-	-	-	78 000
Keyser township	1 742	175	1 269	228	52	18	-	-	77 000
Altona town	61	21	40	-	-	-	-	-	59 500
Auburn city (part)	8	-	8	-	-	-	-	-	55 000
Garrett city	1 467	137	1 145	151	34	-	-	-	75 300
Newville township	82	5	33	31	7	6	-	-	106 800
Richland township	237	25	126	55	31	-	-	-	90 400
Corunna town	58	19	33	6	-	-	-	-	62 900
Smithfield township	327	31	151	63	55	19	6	2	93 100
Ashley town (part)	144	15	114	12	-	-	3	-	73 800
Waterloo town (part)	12	2	10	-	-	-	-	-	58 000
Spencer township	196	31	103	47	15	-	-	-	80 400
Stafford township	53	-	24	29	-	-	-	-	102 200
Troy township	58	-	43	6	9	-	-	-	90 000
Union township	3 150	124	1 544	956	282	212	25	7	97 200
Auburn city (part)	2 917	124	1 515	822	241	183	25	7	94 200
Wilmington township	844	143	522	153	18	8	-	-	70 900
Butler city	606	143	416	43	4	-	-	-	63 900
Delaware County	26 872	5 877	13 934	4 771	1 366	641	241	42	75 400
Center township	14 233	4 799	7 287	1 524	392	187	27	17	61 400
Muncie city (part)	13 112	4 713	6 789	1 174	289	117	13	17	59 300
Delaware township	895	164	578	124	18	-	11	-	71 500
Albany town (part)	529	125	375	29	-	-	-	-	64 900
Hamilton township	2 126	35	1 094	698	132	142	25	-	98 300
Muncie city (part)	-	-	-	-	-	-	-	-	-
Harrison township	714	60	259	262	85	6	42	-	105 500
Liberty township	1 364	214	850	243	48	9	-	-	79 400
Muncie city (part)	-	-	-	-	-	-	-	-	-
Selma town	237	35	162	40	-	-	-	-	76 200
Monroe township	1 108	29	642	324	74	32	7	-	91 300
Mount Pleasant township	3 340	159	1 447	1 004	384	194	127	25	102 900
Muncie city (part)	-	-	-	-	-	-	-	-	-
Yorktown town	1 312	127	698	188	109	83	98	9	85 800
Niles township	316	34	193	41	30	18	-	-	82 900
Albany town (part)	45	9	24	12	-	-	-	-	76 100

Table 25. **Home Value: 2000**—Con.

[Data based on a sample (except Tables 65-68). For information on confidentiality protection, coverage, sampling error, and nonsampling error, see Appendix G. For location of definitions, see "How to Use This Census Report"]

State County County Subdivision Place	Specified owner-occupied housing units	Value of home							
		Less than $50,000	$50,000 to $99,999	$100,000 to $149,999	$150,000 to $199,999	$200,000 to $299,999	$300,000 to $499,999	$500,000 or more	Median (dollars)
Delaware County—Con.									
Perry township	414	30	230	117	28	9	-	-	90 400
Salem township	1 150	60	664	267	120	37	2	-	90 700
Chesterfield town (part)	3	-	3	-	-	-	-	-	55 000
Daleville town	426	43	298	63	16	4	2	-	78 000
Union township	722	173	389	114	42	4	-	-	69 900
Eaton town	387	156	212	17	-	2	-	-	55 700
Washington township	490	120	301	53	13	3	-	-	69 800
Gaston town	211	66	134	8	-	3	-	-	57 700
Dubois County	9 126	832	4 367	2 225	1 004	507	136	55	92 700
Bainbridge township	3 720	182	1 680	982	489	293	66	28	100 000
Jasper city	2 965	164	1 452	714	343	203	66	23	96 100
Boone township	175	-	103	29	19	5	12	7	86 700
Cass township	407	83	213	83	24	-	4	-	76 400
Holland town	194	55	125	14	-	-	-	-	62 000
Columbia township	148	21	66	54	7	-	-	-	95 900
Ferdinand township	793	32	420	208	89	35	2	7	94 800
Ferdinand town	533	29	325	133	29	14	2	1	87 600
Hall township	233	18	101	53	36	12	-	13	98 600
Harbison township	428	72	249	88	19	-	-	-	74 100
Jackson township	448	31	152	147	88	22	8	-	116 800
Jefferson township	299	60	177	37	23	2	-	-	70 900
Birdseye town	103	41	48	12	-	2	-	-	64 100
Madison township	510	5	143	168	84	77	33	-	133 400
Marion township	316	41	141	85	49	-	-	-	94 900
Patoka township	1 649	287	922	291	77	61	11	-	77 100
Huntingburg city	1 271	265	789	148	42	20	7	-	69 300
Elkhart County	38 427	2 039	18 037	11 538	4 032	1 981	561	239	98 100
Baugo township	2 065	122	987	571	249	128	8	-	96 200
Elkhart city (part)	-	-	-	-	-	-	-	-	-
Benton township	392	17	131	152	53	39	-	-	112 600
Millersburg town (part)	51	2	22	23	4	-	-	-	105 400
Cleveland township	2 147	54	949	766	211	154	-	13	103 400
Elkhart city (part)	122	8	45	46	-	10	-	13	105 600
Clinton township	712	24	264	198	153	55	12	6	120 000
Millersburg town (part)	185	14	154	17	-	-	-	-	75 300
Concord township	11 217	997	6 471	2 577	631	353	150	38	85 900
Dunlap CDP	1 683	100	798	602	143	24	16	-	98 000
Elkhart city (part)	6 569	883	4 669	697	168	80	52	20	74 600
Goshen city (part)	164	-	28	103	24	9	-	-	122 500
Elkhart township	6 487	333	3 099	2 139	630	255	25	6	97 700
Goshen city (part)	5 013	309	2 664	1 460	394	162	18	6	92 900
Harrison township	458	-	154	176	90	17	2	19	118 400
Goshen city (part)	-	-	-	-	-	-	-	-	-
Wakarusa town (part)	3	-	-	1	-	2	-	-	212 500
Jackson township	736	32	361	291	45	7	-	-	97 300
New Paris CDP	269	13	212	44	-	-	-	-	83 500
Jefferson township	1 467	-	337	578	340	173	24	15	129 600
Locke township	650	36	438	117	52	7	-	-	86 500
Nappanee city (part)	499	36	406	57	-	-	-	-	82 600
Middlebury township	1 500	20	319	687	317	110	33	14	130 700
Middlebury town	699	4	196	355	99	15	16	14	118 400
Olive township	635	22	266	241	52	44	10	-	105 000
Wakarusa town (part)	390	20	200	146	15	6	3	-	95 900
Osolo township	6 667	289	2 827	2 207	796	279	146	123	103 800
Elkhart city (part)	2 377	89	1 231	626	264	63	51	53	95 100
Simonton Lake CDP	1 299	42	439	492	213	95	9	9	112 900
Union township	1 312	35	683	362	154	61	17	-	95 700
Nappanee city (part)	847	20	494	185	103	35	10	-	91 000
Washington township	1 400	49	500	325	169	239	113	5	119 400
Bristol town	282	15	137	86	38	4	2	-	96 800
York township	582	9	251	151	90	60	21	-	112 700
Fayette County	5 921	864	3 646	909	356	108	33	5	78 500
Columbia township	252	30	163	33	13	7	6	-	83 900
Connersville township	3 047	437	1 793	527	208	63	19	-	80 100
Connersville city (part)	2 140	417	1 317	278	86	36	6	-	72 300
Fairview township	60	8	41	8	-	-	3	-	72 100
Glenwood town (part)	5	-	5	-	-	-	-	-	75 000
Harrison township	1 692	291	1 164	177	45	15	-	-	70 700
Connersville city (part)	1 413	283	1 009	92	22	7	-	-	66 800
Jackson township	329	56	159	66	27	11	5	5	91 300
Jennings township	220	6	141	39	28	6	-	-	93 400
Orange township	128	36	74	12	6	-	-	-	73 300
Glenwood town (part)	22	8	14	-	-	-	-	-	57 500
Posey township	51	-	14	9	22	6	-	-	154 200
Waterloo township	142	-	97	38	7	-	-	-	88 100
Floyd County	17 923	1 099	7 362	5 136	2 625	1 300	346	55	104 300
Franklin township	323	33	164	76	44	6	-	-	91 300
Georgetown township	2 292	32	737	744	500	260	19	-	128 500
Georgetown town	680	25	359	210	75	11	-	-	94 100
Greenville township	1 645	63	334	590	344	269	45	-	137 100
Galena CDP	512	18	63	301	79	41	10	-	132 800
Greenville town	189	17	75	49	8	36	4	-	102 000
Lafayette township	1 833	16	344	709	405	206	128	25	140 000
New Albany township	11 830	955	5 783	3 017	1 332	559	154	30	94 000
New Albany city	8 881	908	4 990	2 142	595	163	53	30	87 300
Fountain County	3 946	921	2 396	437	138	45	9	-	69 200
Cain township	261	45	172	25	12	7	-	-	74 900
Hillsboro town	128	30	92	6	-	-	-	-	63 300
Davis township	136	7	101	-	14	14	-	-	83 500
Fulton township	111	64	47	-	-	-	-	-	43 500
Jackson township	101	40	47	10	-	4	-	-	60 200
Wallace town	22	13	6	3	-	-	-	-	46 700
Logan township	890	174	594	92	30	-	-	-	70 300

Table 25. **Home Value: 2000**—Con.

[Data based on a sample (except Tables 65-68). For information on confidentiality protection, coverage, sampling error, and nonsampling error, see Appendix G. For location of definitions, see "How to Use This Census Report"]

State County County Subdivision Place	Specified owner-occupied housing units	Value of home							
		Less than $50,000	$50,000 to $99,999	$100,000 to $149,999	$150,000 to $199,999	$200,000 to $299,999	$300,000 to $499,999	$500,000 or more	Median (dollars)
Fountain County—Con.									
Logan township—Con.									
Attica city	827	147	568	87	25	-	-	-	70 500
Millcreek township	259	122	115	22	-	-	-	-	51 800
Kingman town	128	77	51	-	-	-	-	-	45 000
Richland township	212	64	84	26	23	15	-	-	68 100
Mellott town	41	21	19	1	-	-	-	-	49 300
Newtown town	51	18	31	2	-	-	-	-	57 500
Shawnee township	147	24	89	34	-	-	-	-	80 900
Troy township	969	134	630	152	39	5	9	-	77 900
Covington city	752	101	528	94	24	-	5	-	75 600
Van Buren township	719	211	442	46	20	-	-	-	61 300
Veedersburg town	584	181	365	26	12	-	-	-	59 900
Wabash township	141	36	75	30	-	-	-	-	65 500
Franklin County	3 939	298	1 670	1 086	547	252	69	17	100 100
Bath township	64	6	46	12	-	-	-	-	72 200
Blooming Grove township	174	14	114	40	6	-	-	-	85 200
Brookville township	1 077	60	539	306	123	43	-	6	95 000
Brookville town	542	53	334	110	39	6	-	-	85 800
Butler township	161	-	68	35	23	22	13	-	119 500
Fairfield township	123	7	44	55	6	11	-	-	107 300
Highland township	197	1	101	73	13	9	-	-	98 900
Cedar Grove town	34	1	20	11	-	2	-	-	94 300
Laurel township	240	71	132	23	8	6	-	-	65 300
Laurel town	101	51	48	2	-	-	-	-	49 800
Metamora township	181	12	112	24	33	-	-	-	85 800
Posey township	139	35	77	14	13	-	-	-	70 800
Ray township	894	28	228	307	193	89	38	11	129 100
Batesville city (part)	388	11	109	117	90	35	21	5	128 900
Oldenburg town	127	10	37	64	11	5	-	-	112 900
Salt Creek township	95	23	25	26	13	8	-	-	89 700
Springfield township	153	26	53	42	24	8	-	-	98 700
Mount Carmel town	24	8	16	-	-	-	-	-	58 000
Whitewater township	441	15	131	129	92	56	18	-	128 400
Fulton County	4 492	833	2 465	708	271	148	49	18	77 000
Aubbeenaubbee township	264	97	93	38	29	7	-	-	76 400
Henry township	577	89	354	114	20	-	-	-	76 400
Akron town	249	58	159	27	5	-	-	-	70 600
Liberty township	446	104	270	35	30	-	-	7	66 300
Fulton town	103	51	48	4	-	-	-	-	50 300
Newcastle township	181	56	83	23	13	6	-	-	69 300
Richland township	146	25	59	47	8	7	-	-	95 200
Rochester township	2 408	336	1 384	368	168	98	49	5	79 500
Rochester city	1 524	277	904	160	75	73	35	-	69 800
Union township	356	121	158	59	3	15	-	-	62 800
Kewanna town	162	98	49	12	-	3	-	-	46 200
Wayne township	114	5	64	24	-	15	-	6	75 000
Gibson County	7 765	1 877	3 807	1 444	397	205	35	-	74 700
Barton township	386	120	178	60	28	-	-	-	66 400
Mackey town	44	19	25	-	-	-	-	-	57 500
Somerville town	90	46	40	4	-	-	-	-	48 900
Center township	416	110	249	48	7	2	-	-	69 000
Francisco town	161	82	69	8	-	2	-	-	49 400
Columbia township	896	257	496	100	28	15	-	-	64 600
Oakland City city	535	205	259	45	17	9	-	-	57 100
Johnson township	900	51	304	330	124	73	18	-	109 400
Haubstadt town	439	37	176	172	44	8	2	-	101 500
Montgomery township	782	198	401	140	17	26	-	-	72 300
Owensville town	322	84	210	24	2	2	-	-	65 500
Patoka township	2 882	885	1 345	490	96	49	17	-	67 300
Princeton city	1 953	788	927	179	17	33	9	-	56 400
Union township	1 025	92	606	221	69	37	-	-	85 800
Fort Branch town	644	80	410	75	42	37	-	-	79 400
Wabash township	-	-	-	-	-	-	-	-	-
Washington township	119	14	48	37	20	-	-	-	89 000
White River township	359	150	180	18	8	3	-	-	54 500
Hazleton town	68	35	31	-	-	2	-	-	48 300
Patoka town	158	68	74	11	4	1	-	-	54 200
Grant County	17 367	4 489	9 221	2 492	682	399	77	7	68 500
Center township	5 531	2 160	2 620	531	106	90	17	7	57 700
Gas City city (part)	4	-	4	-	-	-	-	-	95 000
Marion city (part)	4 535	1 926	2 070	357	87	71	17	7	54 700
Fairmount township	1 115	278	653	107	56	15	6	-	67 700
Fairmount town	778	216	514	34	8	-	6	-	58 600
Fowlerton town	61	33	28	-	-	-	-	-	48 100
Franklin township	1 772	717	880	118	34	23	-	-	56 700
Marion city (part)	1 334	632	663	25	-	14	-	-	51 600
Sweetser town (part)	35	13	4	2	13	3	-	-	131 300
Green township	109	7	65	37	-	-	-	-	77 300
Jefferson township	969	174	482	244	45	21	3	-	79 700
Gas City city (part)	-	-	-	-	-	-	-	-	-
Matthews town	154	47	97	7	-	3	-	-	61 500
Upland town	527	85	301	104	24	10	3	-	76 100
Liberty township	283	31	164	59	21	8	-	-	88 400
Marion city (part)	-	-	-	-	-	-	-	-	-
Mill township	3 027	558	2 030	307	94	38	-	-	68 800
Gas City city (part)	1 684	344	1 135	145	45	15	-	-	65 800
Jonesboro city	525	177	329	19	-	-	-	-	57 500
Marion city (part)	7	-	7	-	-	-	-	-	55 000
Monroe township	264	14	132	79	33	6	-	-	97 200
Gas City city (part)	-	-	-	-	-	-	-	-	-
Marion city (part)	8	-	-	8	-	-	-	-	112 500
Pleasant township	2 091	106	1 027	631	150	159	18	-	96 500
Marion city (part)	803	37	476	155	52	76	7	-	84 800
Sweetser town (part)	269	38	203	17	11	-	-	-	71 000

Table 25. **Home Value: 2000**—Con.

[Data based on a sample (except Tables 65-68). For information on confidentiality protection, coverage, sampling error, and nonsampling error, see Appendix G. For location of definitions, see "How to Use This Census Report"]

State County County Subdivision Place	Specified owner-occupied housing units	Value of home							
		Less than $50,000	$50,000 to $99,999	$100,000 to $149,999	$150,000 to $199,999	$200,000 to $299,999	$300,000 to $499,999	$500,000 or more	Median (dollars)
Grant County—Con.									
Richland township	214	26	88	38	62	-	-	-	92 200
Converse town (part)	50	17	20	10	3	-	-	-	62 000
Sweetser town (part)	-	-	-	-	-	-	-	-	-
Sims township	540	99	312	106	21	2	-	-	80 200
Swayzee town	295	59	180	47	9	-	-	-	71 700
Van Buren township	472	105	266	80	6	9	6	-	69 100
Van Buren town	257	85	161	11	-	-	-	-	57 900
Washington township	980	214	502	155	54	28	27	-	74 700
Marion city (part)	342	172	170	-	-	-	-	-	49 800
Greene County	6 413	2 025	3 163	941	198	51	28	7	66 800
Beech Creek township	298	63	173	55	7	-	-	-	79 800
Cass township	71	38	33	-	-	-	-	-	45 000
Newberry town	57	38	19	-	-	-	-	-	31 900
Center township	534	58	250	200	18	8	-	-	89 300
Fairplay township	134	32	83	19	-	-	-	-	69 100
Switz City town (part)	30	15	15	-	-	-	-	-	45 000
Grant township	154	51	73	22	-	8	-	-	63 300
Switz City town (part)	56	33	23	-	-	-	-	-	39 000
Highland township	82	6	50	19	-	-	-	7	85 500
Jackson township	268	82	127	59	-	-	-	-	80 000
Jefferson township	479	214	223	36	4	2	-	-	53 600
Worthington town	394	204	168	18	4	-	-	-	49 300
Richland township	1 071	250	624	151	26	20	-	-	70 700
Bloomfield town	615	167	405	24	7	12	-	-	66 900
Smith township	50	13	23	14	-	-	-	-	76 000
Stafford township	73	18	40	8	7	-	-	-	71 300
Stockton township	1 945	658	892	261	100	13	21	-	63 500
Linton city	1 261	547	573	77	57	7	-	-	54 900
Taylor township	168	28	93	26	21	-	-	-	81 200
Washington township	219	110	95	14	-	-	-	-	49 800
Lyons town	151	97	54	-	-	-	-	-	39 900
Wright township	867	404	384	57	15	-	7	-	52 800
Jasonville city	512	297	184	21	3	-	7	-	45 300
Hamilton County	48 589	330	4 991	14 767	11 593	10 212	4 880	1 816	166 300
Adams township	1 141	35	437	503	100	57	9	-	108 600
Sheridan town	554	35	322	146	40	11	-	-	89 000
Clay township	18 176	64	830	3 794	4 296	4 872	3 141	1 179	201 800
Carmel city (part)	10 219	29	330	2 057	2 482	3 182	1 746	393	205 400
Delaware township	7 798	47	384	3 599	2 462	1 048	209	49	148 200
Fishers town (part)	7 087	47	307	3 207	2 283	1 016	178	49	149 700
Noblesville city (part)	-	-	-	-	-	-	-	-	-
Fall Creek township	5 001	-	126	1 191	1 218	1 446	720	300	198 700
Fishers town (part)	3 774	-	10	989	1 075	1 198	402	100	192 000
Noblesville city (part)	9	-	-	-	-	-	-	9	625 000
Jackson township	2 382	28	951	737	249	290	97	30	110 100
Arcadia town	386	16	290	65	10	2	3	-	87 800
Atlanta town	148	10	103	20	8	7	-	-	81 800
Cicero town	1 177	-	399	488	141	121	28	-	112 600
Noblesville township	8 864	100	1 448	3 330	2 000	1 315	529	142	143 400
Carmel city (part)	-	-	-	-	-	-	-	-	-
Noblesville city (part)	7 215	75	1 211	2 584	1 657	1 143	413	132	145 100
Washington township	4 253	24	498	1 321	1 073	1 126	151	60	161 300
Westfield town	2 122	24	323	1 015	530	204	17	9	133 100
Wayne township	441	8	125	178	96	34	-	-	120 600
Noblesville city (part)	26	-	8	18	-	-	-	-	106 900
White River township	533	24	192	114	99	24	24	56	119 700
Hancock County	14 880	332	3 482	6 068	3 082	1 481	383	52	129 700
Blue River township	302	5	52	120	91	16	18	-	142 900
Brandywine township	589	-	137	284	101	48	9	10	134 000
Greenfield city (part)	-	-	-	-	-	-	-	-	-
Brown township	668	47	280	244	72	25	-	-	101 300
Shirley town (part)	190	38	124	26	2	-	-	-	80 900
Wilkinson town	141	9	83	40	6	3	-	-	92 800
Buck Creek township	2 077	30	81	891	689	315	59	12	152 500
Cumberland town (part)	671	30	-	246	243	136	16	-	164 200
Center township	5 110	123	1 753	2 101	669	402	46	16	115 200
Greenfield city (part)	3 636	113	1 487	1 446	398	175	11	6	106 300
Green township	439	10	102	204	107	16	-	-	125 900
Jackson township	438	-	134	164	110	21	-	9	130 600
Sugar Creek township	3 391	38	314	1 275	1 043	551	165	5	152 600
Cumberland town (part)	335	11	51	66	16	148	43	-	219 600
New Palestine town	376	3	86	161	47	53	21	5	129 100
Spring Lake town	94	-	25	45	19	3	2	-	116 700
Vernon township	1 866	79	629	785	200	87	86	-	110 800
Fortville town	924	62	431	411	-	-	20	-	98 200
McCordsville town	285	17	72	53	37	71	35	-	150 800
Harrison County	6 508	498	3 100	1 847	718	302	40	3	95 700
Blue River township	274	27	180	57	4	6	-	-	79 400
Milltown town (part)	91	25	54	10	2	-	-	-	62 500
Boone township	157	22	64	55	16	-	-	-	79 800
Laconia town	8	4	2	2	-	-	-	-	45 000
Franklin township	853	18	352	293	121	63	6	-	108 400
Lanesville town	182	6	105	45	26	-	-	-	90 500
Harrison township	2 079	145	932	623	227	144	8	-	98 600
Corydon town	639	131	359	84	43	22	-	-	78 800
Heth township	130	20	66	41	3	-	-	-	79 300
Mauckport town	21	14	4	-	3	-	-	-	33 100
Jackson township	1 075	86	502	231	177	63	16	-	96 900
Crandall town	48	10	36	-	2	-	-	-	73 800
Morgan township	740	60	371	231	72	4	-	2	93 600
Palmyra town	175	26	107	38	4	-	-	-	85 000
Posey township	501	52	269	104	50	15	10	1	91 400
Elizabeth town	43	10	29	3	-	-	-	1	69 000
Spencer township	265	10	114	124	12	5	-	-	102 400

Table 25. **Home Value: 2000**—Con.

[Data based on a sample (except Tables 65-68). For information on confidentiality protection, coverage, sampling error, and nonsampling error, see Appendix G. For location of definitions, see "How to Use This Census Report"]

State County County Subdivision Place	Specified owner-occupied housing units	Value of home							
		Less than $50,000	$50,000 to $99,999	$100,000 to $149,999	$150,000 to $199,999	$200,000 to $299,999	$300,000 to $499,999	$500,000 or more	Median (dollars)
Harrison County—Con.									
Spencer township—Con.									
Milltown town (part)	5	-	-	-	-	5	-	-	225 000
Taylor township	106	25	59	11	11	-	-	-	64 200
Washington township	20	11	2	-	7	-	-	-	49 100
New Amsterdam town	-	-	-	-	-	-	-	-	-
Webster township	308	22	189	77	18	2	-	-	85 800
New Middletown town	22	6	15	1	-	-	-	-	73 000
Hendricks County	26 769	347	5 443	11 535	5 841	2 871	582	150	133 300
Brown township	2 353	-	155	913	619	516	126	24	156 300
Brownsburg town (part)	677	-	25	438	122	40	40	12	136 800
Center township	2 369	72	617	1 094	346	206	34	-	127 400
Danville town	1 578	25	464	780	176	99	34	-	125 500
Clay township	536	18	248	158	81	13	18	-	100 500
Amo town	127	9	89	27	2	-	-	-	83 700
Coatesville town	141	9	91	27	10	4	-	-	83 600
Eel River township	454	36	202	155	28	25	8	-	95 000
Jamestown town (part)	3	-	-	-	3	-	-	-	162 500
North Salem town	170	23	103	42	-	2	-	-	77 400
Franklin township	266	4	130	62	42	28	-	-	99 800
Stilesville town	79	4	50	21	4	-	-	-	83 600
Guilford township	5 135	32	1 369	2 286	1 014	380	22	32	128 400
Plainfield town (part)	3 946	16	1 301	1 637	753	217	22	-	122 000
Liberty township	1 369	45	399	462	296	123	25	19	125 700
Clayton town	209	6	130	63	8	2	-	-	87 900
Plainfield town (part)	-	-	-	-	-	-	-	-	-
Lincoln township	5 152	69	1 082	2 534	994	371	82	20	124 900
Brownsburg town (part)	3 349	59	713	1 693	600	196	68	20	120 900
Marion township	299	11	48	119	87	15	19	-	133 400
Middle township	1 274	7	243	486	312	206	18	2	139 000
Brownsburg town (part)	30	-	-	-	-	30	-	-	275 000
Pittsboro town	456	5	137	237	55	19	3	-	115 500
Union township	387	10	116	148	79	29	5	-	116 900
Lizton town	91	1	57	23	4	3	3	-	92 600
Washington township	7 175	43	834	3 118	1 943	959	225	53	144 000
Avon town	1 791	-	103	885	519	256	28	-	145 300
Plainfield town (part)	327	4	34	91	118	80	-	-	158 200
Henry County	12 249	1 673	6 673	2 750	729	247	142	35	84 100
Blue River township	258	61	120	63	12	-	-	2	76 900
Mooreland town	105	38	59	6	-	-	-	2	59 700
Dudley township	237	57	123	40	-	15	2	-	76 600
Straughn town	92	28	56	8	-	-	-	-	64 200
Fall Creek township	1 163	110	530	353	124	21	25	-	94 600
Middletown town	514	99	340	70	5	-	-	-	73 100
Franklin township	277	36	157	55	21	8	-	-	84 100
Lewisville town	105	22	71	8	4	-	-	-	62 100
Greensboro township	357	41	189	105	12	10	-	-	85 900
Greensboro town	57	13	42	2	-	-	-	-	68 400
Kennard town	131	21	89	21	-	-	-	-	72 200
Shirley town (part)	30	4	19	7	-	-	-	-	81 100
Harrison township	268	6	158	75	16	6	7	-	93 800
Cadiz town	31	4	24	-	3	-	-	-	61 500
Henry township	6 398	1 130	3 672	1 144	257	90	79	26	77 900
New Castle city	4 442	1 027	2 844	445	66	34	15	11	67 900
Jefferson township	344	8	165	104	60	7	-	-	99 700
Sulphur Springs town	121	2	88	29	2	-	-	-	75 300
Liberty township	359	7	190	121	18	23	-	-	97 100
Prairie township	763	77	325	284	64	13	-	-	97 700
Mount Summit town	82	20	54	8	-	-	-	-	69 300
Springport town	48	11	26	4	7	-	-	-	76 000
Spiceland township	574	73	325	137	24	8	-	7	80 900
Dunreith town	49	11	31	7	-	-	-	-	64 600
Spiceland town	240	31	152	53	4	-	-	-	75 800
Stoney Creek township	160	29	99	17	10	5	-	-	80 000
Blountsville town	34	24	8	2	-	-	-	-	45 000
Wayne township	1 091	38	620	252	111	41	29	-	92 100
Knightstown town	600	22	408	136	27	7	-	-	86 300
Howard County	22 265	2 285	10 865	5 531	2 128	1 094	317	45	89 000
Center township	12 095	1 954	7 177	2 209	422	259	74	-	74 600
Kokomo city (part)	10 778	1 880	6 489	1 763	377	227	42	-	72 200
Clay township	1 202	44	211	538	253	97	52	7	130 300
Ervin township	610	18	173	241	128	43	7	-	124 800
Harrison township	2 056	26	655	717	268	272	103	15	121 800
Kokomo city (part)	321	-	227	88	-	6	-	-	85 700
Honey Creek township	571	17	301	144	83	20	-	6	96 600
Russiaville town	304	17	211	50	20	6	-	-	82 600
Howard township	837	8	266	345	176	35	7	-	119 000
Jackson township	145	9	83	45	8	-	-	-	89 800
Liberty township	1 347	69	490	417	202	138	22	9	114 700
Greentown town	647	69	322	200	40	16	-	-	88 800
Monroe township	336	16	90	119	71	32	-	8	131 000
Taylor township	2 820	115	1 353	653	465	191	43	-	96 600
Indian Heights CDP	1 006	100	879	20	-	7	-	-	66 300
Kokomo city (part)	314	7	29	122	138	18	-	-	149 700
Union township	246	9	66	103	52	7	9	-	124 000
Huntington County	8 695	1 036	4 914	1 850	572	272	44	7	81 600
Clear Creek township	347	-	115	110	53	63	6	-	117 600
Dallas township	505	97	266	89	23	16	14	-	73 500
Andrews town	278	83	188	7	-	-	-	-	59 500
Huntington township	4 998	704	3 145	804	230	108	-	7	75 600
Huntington city	4 101	636	2 776	519	118	52	-	-	71 100
Jackson township	862	40	374	305	95	43	5	-	102 500
Roanoke town	424	12	246	141	25	-	-	-	89 400
Jefferson township	172	6	102	41	12	11	-	-	87 900
Mount Etna town (part)	16	1	12	3	-	-	-	-	85 000

Table 25. **Home Value: 2000**—Con.

[Data based on a sample (except Tables 65-68). For information on confidentiality protection, coverage, sampling error, and nonsampling error, see Appendix G. For location of definitions, see "How to Use This Census Report"]

State County County Subdivision Place	Specified owner-occupied housing units	Value of home							
		Less than $50,000	$50,000 to $99,999	$100,000 to $149,999	$150,000 to $199,999	$200,000 to $299,999	$300,000 to $499,999	$500,000 or more	Median (dollars)
Huntington County—Con.									
Lancaster township	259	25	116	76	36	-	6	-	91 200
Mount Etna town (part)	20	1	14	5	-	-	-	-	74 000
Polk township	87	-	32	42	13	-	-	-	114 400
Mount Etna town (part)	2	-	2	-	-	-	-	-	65 000
Rock Creek township	346	39	204	68	27	8	-	-	82 400
Markle town (part)	202	39	138	23	2	-	-	-	69 700
Salamonie township	518	114	307	85	6	6	-	-	72 900
Warren town	363	103	225	27	6	2	-	-	65 800
Union township	302	-	108	121	49	11	13	-	114 000
Markle town (part)	-	-	-	-	-	-	-	-	-
Warren township	164	6	84	50	18	6	-	-	93 300
Wayne township	135	5	61	59	10	-	-	-	101 600
Mount Etna town (part)	2	-	-	2	-	-	-	-	137 500
Jackson County	8 495	946	4 440	2 086	643	267	99	14	87 500
Brownstown township	1 071	117	484	296	112	37	21	4	93 100
Brownstown town	630	80	377	133	31	9	-	-	80 100
Carr township	233	80	126	21	4	2	-	-	61 200
Medora town	129	56	65	8	-	-	-	-	53 900
Driftwood township	138	6	78	36	18	-	-	-	94 600
Grassy Fork township	122	26	36	42	6	5	7	-	99 400
Hamilton township	383	64	168	93	29	10	9	10	92 600
Jackson township	4 056	404	2 292	903	271	142	44	-	84 700
Seymour city (part)	3 386	369	2 050	672	142	117	36	-	82 500
Owen township	194	31	123	23	17	-	-	-	77 200
Pershing township	273	45	113	97	18	-	-	-	97 100
Redding township	1 026	63	450	364	89	44	16	-	100 000
Seymour city (part)	302	31	213	52	-	6	-	-	83 500
Salt Creek township	32	-	24	8	-	-	-	-	66 700
Vernon township	765	100	501	107	49	6	2	-	76 500
Crothersville town	412	86	288	21	15	-	2	-	70 700
Washington township	202	10	45	96	30	21	-	-	114 000
Jasper County	6 316	382	2 460	2 328	805	277	58	6	105 700
Barkley township	115	-	70	17	7	14	7	-	88 900
Carpenter township	511	55	268	169	12	7	-	-	86 100
Remington town	361	55	222	82	2	-	-	-	80 700
Gillam township	108	14	51	43	-	-	-	-	75 400
Hanging Grove township	37	7	24	6	-	-	-	-	79 200
Jordan township	42	5	8	29	-	-	-	-	111 100
Kankakee township	201	22	111	51	11	6	-	-	94 200
Keener township	1 881	46	451	918	328	127	11	-	117 900
De Motte town	739	7	228	448	40	16	-	-	111 100
Roselawn CDP (part)	226	-	90	111	17	8	-	-	106 100
Marion township	1 619	145	947	339	106	63	13	6	86 400
Collegeville CDP	77	-	33	20	18	-	-	6	109 800
Rensselaer city	1 339	139	837	252	41	63	7	-	82 800
Milroy township	39	1	-	25	6	7	-	-	136 500
Newton township	165	7	34	97	27	-	-	-	133 500
Union township	286	12	80	131	44	19	-	-	115 900
Walker township	583	37	206	159	164	17	-	-	122 000
Wheatfield township	729	31	210	344	100	17	27	-	117 400
Wheatfield town	181	21	117	41	2	-	-	-	82 800
Jay County	4 659	1 607	2 432	466	96	39	9	10	62 500
Bearcreek township	220	78	109	33	-	-	-	-	57 000
Bryant town	78	57	21	-	-	-	-	-	43 300
Greene township	153	24	86	30	13	-	-	-	84 100
Jackson township	99	25	61	13	-	-	-	-	75 000
Jefferson township	110	14	63	22	11	-	-	-	74 100
Knox township	96	22	56	18	-	-	-	-	87 500
Madison township	81	42	33	6	-	-	-	-	48 100
Salamonia town	43	29	14	-	-	-	-	-	40 600
Noble township	72	16	43	13	-	-	-	-	72 700
Penn township	231	117	103	5	-	-	-	6	49 100
Pennville town	154	93	56	5	-	-	-	-	39 400
Pike township	185	54	107	19	5	-	-	-	63 600
Richland township	1 297	663	569	52	5	-	4	4	49 400
Dunkirk city (part)	713	409	267	29	-	-	4	4	46 000
Redkey town	390	222	152	16	-	-	-	-	45 800
Wabash township	54	30	19	-	-	-	5	-	46 300
Wayne township	2 061	522	1 183	255	62	39	-	-	69 300
Portland city	1 670	512	1 007	125	14	12	-	-	63 200
Jefferson County	6 482	756	3 425	1 477	494	259	64	7	85 800
Graham township	319	44	182	88	-	5	-	-	78 800
Hanover township	963	55	653	178	35	38	4	-	79 200
Hanover town	578	48	439	54	19	18	-	-	70 900
Lancaster township	285	55	188	31	11	-	-	-	71 900
Dupont town	65	21	34	8	2	-	-	-	65 900
Madison township	3 889	412	1 888	968	371	201	49	-	90 100
Madison city	2 936	362	1 320	788	293	140	33	-	92 000
Milton township	123	30	34	50	-	9	-	-	75 800
Brooksburg town	26	12	10	4	-	-	-	-	51 000
Monroe township	94	20	35	21	18	-	-	-	76 000
Republican township	312	39	187	56	24	-	6	-	86 900
Saluda township	211	68	97	27	7	-	5	7	81 700
Shelby township	93	24	57	6	-	6	-	-	76 100
Smyrna township	193	9	104	52	28	-	-	-	91 800
Jennings County	4 628	551	2 820	886	251	90	23	7	81 900
Bigger township	99	9	82	-	-	8	-	-	81 500
Campbell township	174	21	134	10	9	-	-	-	75 000
Center township	1 845	260	1 122	271	124	63	3	2	77 000
North Vernon city (part)	1 413	244	924	119	85	36	3	2	72 600
Columbia township	143	39	68	36	-	-	-	-	89 300
Geneva township	928	83	534	253	40	9	9	-	89 200
Lovett township	114	6	75	17	11	-	-	5	85 000

Table 25. **Home Value: 2000**—Con.

[Data based on a sample (except Tables 65-68). For information on confidentiality protection, coverage, sampling error, and nonsampling error, see Appendix G. For location of definitions, see "How to Use This Census Report"]

State County County Subdivision Place	Specified owner-occupied housing units	Value of home							
		Less than $50,000	$50,000 to $99,999	$100,000 to $149,999	$150,000 to $199,999	$200,000 to $299,999	$300,000 to $499,999	$500,000 or more	Median (dollars)
Jennings County—Con.									
Marion township	150	12	82	46	10	-	-	-	85 000
Montgomery township	171	29	101	29	6	-	6	-	77 700
Sand Creek township	151	48	77	26	-	-	-	-	67 400
Spencer township	362	15	293	47	7	-	-	-	81 200
Vernon township	491	29	252	151	44	10	5	-	94 200
North Vernon city (part)	-	-	-	-	-	-	-	-	-
Vernon town	50	15	23	6	4	2	-	-	81 300
Johnson County	28 224	412	8 472	10 605	4 832	2 863	916	124	122 500
Blue River township	1 146	37	675	332	68	11	13	10	90 100
Edinburgh town (part)	907	29	584	257	24	-	13	-	88 500
Clark township	451	20	116	149	64	66	30	6	128 100
Franklin township	3 527	139	1 541	1 448	290	100	9	-	102 100
Franklin city (part)	3 029	139	1 478	1 191	169	43	9	-	97 800
Whiteland town (part)	-	-	-	-	-	-	-	-	-
Hensley township	619	13	184	161	97	78	86	-	134 500
Trafalgar town (part)	165	13	67	64	21	-	-	-	101 500
Needham township	1 084	38	221	412	205	201	7	-	137 600
Franklin city (part)	550	-	71	208	121	150	-	-	149 400
Nineveh township	1 021	28	342	434	138	79	-	-	117 100
Princes Lakes town	490	6	223	222	32	7	-	-	103 300
Trafalgar town (part)	-	-	-	-	-	-	-	-	-
Pleasant township	9 722	107	3 975	3 878	1 209	443	84	26	108 100
Franklin city (part)	302	-	129	167	6	-	-	-	103 500
Greenwood city (part)	6 518	107	2 252	2 821	850	416	72	-	113 100
New Whiteland town	1 391	-	1 063	292	20	-	-	16	89 500
Whiteland town (part)	1 124	-	496	368	229	19	12	-	107 300
Union township	377	-	126	144	76	21	10	-	116 600
Bargersville town (part)	85	-	45	33	7	-	-	-	98 600
White River township	10 277	30	1 292	3 647	2 685	1 864	677	82	152 800
Bargersville town (part)	479	13	335	118	13	-	-	-	89 700
Greenwood city (part)	1 819	8	258	1 185	325	43	-	-	125 400
Knox County	8 901	3 171	3 816	1 234	400	197	58	25	63 600
Busseron township	322	118	139	56	2	7	-	-	58 300
Oaktown town	154	76	76	2	-	-	-	-	50 300
Decker township	53	36	17	-	-	-	-	-	41 400
Harrison township	408	107	211	56	32	2	-	-	73 200
Monroe City town	142	75	58	9	-	-	-	-	48 600
Johnson township	377	107	149	99	22	-	-	-	86 100
Decker town	64	51	13	-	-	-	-	-	35 600
Palmyra township	423	73	157	92	79	22	-	-	87 600
Steen township	197	101	72	18	6	-	-	-	49 400
Wheatland town	118	81	34	-	3	-	-	-	40 800
Vigo township	1 225	820	343	38	2	19	3	-	42 100
Bicknell city (part)	739	553	159	13	-	14	-	-	41 400
Edwardsport town	115	84	31	-	-	-	-	-	30 200
Sandborn town	161	100	56	5	-	-	-	-	41 500
Vincennes township	5 055	1 473	2 360	782	241	132	42	25	68 500
Vincennes city	3 977	1 387	1 835	541	123	64	27	-	62 000
Washington township	545	189	268	44	16	15	13	-	61 200
Bicknell city (part)	106	45	54	7	-	-	-	-	53 500
Bruceville town	128	63	62	3	-	-	-	-	50 700
Widner township	296	147	100	49	-	-	-	-	50 200
Kosciusko County	15 969	1 195	7 535	4 066	1 516	1 068	346	243	95 500
Clay township	292	29	155	71	19	12	-	6	86 800
Claypool town	82	29	41	12	-	-	-	-	62 500
Etna township	242	26	133	67	6	10	-	-	86 100
Etna Green town	121	26	70	19	-	6	-	-	72 100
Franklin township	199	35	82	65	14	3	-	-	84 200
Mentone town (part)	70	16	44	7	-	3	-	-	65 000
Harrison township	637	61	396	130	32	18	-	-	80 000
Mentone town (part)	153	35	105	13	-	-	-	-	63 800
Jackson township	182	37	113	26	-	6	-	-	71 500
Sidney town	42	13	29	-	-	-	-	-	53 600
Jefferson township	239	-	66	98	63	12	-	-	122 300
Nappanee city (part)	11	-	11	-	-	-	-	-	85 000
Lake township	431	85	293	39	14	-	-	-	69 400
Silver Lake town	137	36	94	7	-	-	-	-	64 100
Monroe township	123	-	56	45	7	15	-	-	105 300
Plain township	1 557	68	624	470	217	114	47	17	111 000
Leesburg town	159	7	116	36	-	-	-	-	81 600
Warsaw city (part)	11	-	11	-	-	-	-	-	85 000
Prairie township	350	27	151	109	57	6	-	-	98 700
Scott township	182	15	69	56	20	22	-	-	110 900
Seward township	545	75	314	144	6	6	-	-	82 700
Burket town	50	23	25	2	-	-	-	-	53 300
Tippecanoe township	1 756	119	771	373	210	178	73	32	99 400
North Webster town	282	16	144	62	34	21	5	-	95 300
Turkey Creek township	2 280	129	836	588	264	221	116	126	114 800
Syracuse town	643	74	339	139	44	40	7	-	85 300
Van Buren township	916	64	424	237	74	90	20	7	96 500
Milford town	333	39	240	48	6	-	-	-	78 600
Washington township	451	59	235	92	51	14	-	-	84 500
Pierceton town	178	45	120	9	4	-	-	-	64 000
Wayne township	5 587	366	2 817	1 456	462	341	90	55	94 500
Warsaw city (part)	2 681	274	1 563	500	204	85	23	32	84 100
Winona Lake town	819	40	408	171	88	66	23	23	96 300
LaGrange County	5 905	372	2 592	1 690	816	338	79	18	99 800
Bloomfield township	977	67	522	273	92	23	-	-	91 600
Lagrange town (part)	550	60	405	66	19	-	-	-	80 700
Clay township	364	6	139	104	107	8	-	-	114 200
Lagrange town (part)	17	-	13	-	-	4	-	-	85 000
Clearspring township	439	24	193	86	82	26	26	2	101 400
Topeka town (part)	125	15	79	18	11	2	-	-	79 800
Eden township	385	32	116	142	61	34	-	-	116 600

Table 25. **Home Value: 2000**—Con.

[Data based on a sample (except Tables 65-68). For information on confidentiality protection, coverage, sampling error, and nonsampling error, see Appendix G. For location of definitions, see "How to Use This Census Report"]

State County County Subdivision Place	Specified owner-occupied housing units	Value of home							
		Less than $50,000	$50,000 to $99,999	$100,000 to $149,999	$150,000 to $199,999	$200,000 to $299,999	$300,000 to $499,999	$500,000 or more	Median (dollars)
LaGrange County—Con.									
Eden township—Con.									
Topeka town (part)	96	10	66	16	4	-	-	-	79 300
Greenfield township	323	30	169	94	23	7	-	-	94 800
Johnson township	867	31	411	254	80	64	15	12	99 100
Wolcottville town (part)	104	18	79	7	-	-	-	-	68 900
Lima township	552	44	283	156	46	23	-	-	91 200
Milford township	750	26	339	207	85	73	20	-	102 400
Newbury township	637	13	183	197	154	68	18	4	134 900
Shipshewana town	106	2	47	28	20	7	-	2	114 300
Springfield township	170	39	59	52	20	-	-	-	84 800
Van Buren township	441	60	178	125	66	12	-	-	96 900
Lake County	113 099	13 191	46 056	31 369	13 901	5 995	2 078	509	97 500
Calumet township	25 212	8 904	11 338	3 726	882	251	78	33	63 800
Gary city (part)	18 927	8 613	8 388	1 337	371	122	63	33	53 400
Griffith town (part)	4 357	16	1 668	2 056	473	129	15	-	108 600
Lake Station city (part)	-	-	-	-	-	-	-	-	-
Cedar Creek township	2 808	35	745	1 349	415	236	28	-	122 100
Lake Dalecarlia CDP	438	7	151	166	78	36	-	-	117 100
Lowell town (part)	1 513	28	413	862	173	27	10	-	115 300
Center township	7 034	179	1 968	2 703	1 146	671	279	88	120 700
Cedar Lake town (part)	1 221	72	701	340	60	24	24	-	91 800
Crown Point city (part)	3 844	66	869	1 839	619	287	136	28	121 400
Eagle Creek township	244	-	44	59	93	37	11	-	161 000
Hanover township	2 185	66	558	708	595	196	45	17	134 200
Cedar Lake town (part)	1 136	50	459	373	198	34	16	6	107 200
St. John town (part)	504	-	50	166	232	56	-	-	156 200
Hobart township	10 824	950	6 449	2 548	649	175	53	-	87 900
Gary city (part)	70	35	35	-	-	-	-	-	55 000
Hobart city (part)	6 806	270	3 521	2 215	608	156	36	-	96 600
Lake Station city (part)	3 266	529	2 401	267	33	19	17	-	73 600
New Chicago town	508	100	339	61	8	-	-	-	69 600
North township	36 770	2 849	18 988	8 792	3 636	1 631	738	136	90 200
East Chicago city	3 992	836	2 829	238	56	16	7	10	69 900
Hammond city	18 502	1 884	13 560	2 518	353	115	39	33	78 400
Highland town	6 897	68	1 598	3 769	1 085	281	86	10	123 000
Munster town	6 516	25	482	1 998	2 108	1 214	606	83	163 800
Whiting city	863	36	519	269	34	5	-	-	91 200
Ross township	10 035	85	4 130	4 428	1 071	258	44	19	107 300
Crown Point city (part)	1 395	7	132	832	337	71	16	-	135 800
Hobart city (part)	760	23	249	366	77	36	9	-	110 500
Merrillville town	7 829	55	3 749	3 221	624	142	19	19	101 300
St. John township	14 805	94	1 372	5 672	4 671	2 169	635	192	152 400
Dyer town	4 276	39	578	1 946	970	482	140	121	141 000
Griffith town (part)	5	-	-	5	-	-	-	-	112 500
St. John town (part)	2 085	-	36	528	778	635	108	-	178 100
Schererville town	6 391	23	447	2 321	2 280	916	333	71	157 900
West Creek township	1 262	29	345	465	263	139	13	8	124 100
Lowell town (part)	468	-	201	235	25	7	-	-	105 000
Schneider town	91	14	63	14	-	-	-	-	74 100
Winfield township	1 920	-	119	919	480	232	154	16	146 800
Lakes of the Four Seasons CDP (part)	1 280	-	42	801	257	78	93	9	140 200
Winfield town	523	-	28	92	206	129	61	7	180 100
LaPorte County	25 765	1 753	12 778	6 892	2 570	1 302	337	133	93 500
Cass township	434	11	196	171	45	11	-	-	102 400
Wanatah town (part)	213	7	125	68	10	3	-	-	95 200
Center township	6 184	292	3 350	1 505	649	318	56	14	91 600
La Porte city (part)	4 156	283	2 957	707	152	51	-	6	79 800
Clinton township	317	-	118	136	38	22	3	-	111 900
Wanatah town (part)	99	-	33	61	-	2	3	-	112 500
Coolspring township	3 542	79	1 346	1 319	494	234	63	7	112 700
Michigan City city (part)	1 285	42	755	314	88	59	27	-	91 200
Trail Creek town (part)	324	-	115	181	28	-	-	-	111 800
Dewey township	268	31	154	58	25	-	-	-	81 700
La Crosse town	178	24	122	27	5	-	-	-	76 400
Galena township	456	18	122	147	86	53	14	16	121 800
Hanna township	253	29	113	87	24	-	-	-	96 000
Hudson township	525	76	279	134	15	-	13	8	73 200
Johnson township	30	-	14	16	-	-	-	-	101 600
Kankakee township	991	45	498	267	133	42	6	-	97 100
La Porte city (part)	176	8	140	28	-	-	-	-	88 100
Lincoln township	577	71	333	100	44	21	-	8	82 300
Michigan township	6 680	746	4 083	851	397	383	140	80	79 400
Long Beach town	611	10	26	84	145	209	83	54	217 500
Michiana Shores town (part)	70	-	6	24	19	15	6	-	167 900
Michigan City city (part)	5 258	719	3 698	515	185	97	29	15	73 700
Pottawattamie Park town	108	2	16	51	21	7	7	4	137 100
Trail Creek town (part)	540	15	320	165	22	14	4	-	94 300
New Durham township	784	41	345	207	139	52	-	-	101 400
Westville town	259	29	195	24	11	-	-	-	74 500
Noble township	401	34	217	116	34	-	-	-	87 300
Pleasant township	879	49	429	319	68	-	14	-	97 800
La Porte city (part)	292	21	205	60	-	-	6	-	87 000
Prairie township	31	-	15	10	2	2	2	-	102 500
Scipio township	1 201	11	293	611	171	89	26	-	121 100
La Porte city (part)	328	11	58	154	47	32	26	-	128 600
Springfield township	1 045	47	373	442	137	46	-	-	110 200
Michiana Shores town (part)	57	2	2	27	10	16	-	-	144 300
Union township	531	166	276	70	19	-	-	-	63 600
Kingsford Heights town	343	141	182	20	-	-	-	-	54 700
Washington township	273	-	119	119	13	22	-	-	105 800
Kingsbury town	62	-	36	21	5	-	-	-	87 700
Wills township	363	7	105	207	37	7	-	-	119 100
Lawrence County	10 246	2 147	5 579	1 844	450	162	49	15	75 400
Bono township	101	35	33	33	-	-	-	-	80 300
Guthrie township	247	122	96	29	-	-	-	-	60 600

Table 25. **Home Value: 2000**—Con.

[Data based on a sample (except Tables 65-68). For information on confidentiality protection, coverage, sampling error, and nonsampling error, see Appendix G. For location of definitions, see "How to Use This Census Report"]

State County County Subdivision Place	Specified owner-occupied housing units	Value of home							
		Less than $50,000	$50,000 to $99,999	$100,000 to $149,999	$150,000 to $199,999	$200,000 to $299,999	$300,000 to $499,999	$500,000 or more	Median (dollars)
Lawrence County—Con.									
Indian Creek township	421	72	165	159	25	-	-	-	92 600
Oolitic town (part)	-	-	-	-	-	-	-	-	-
Marion township	2 147	446	1 160	374	126	27	14	-	76 500
Mitchell city	1 025	338	595	66	14	6	6	-	59 300
Marshall township	1 153	179	658	202	84	30	-	-	81 600
Perry township	342	35	219	55	8	9	7	9	78 500
Pleasant Run township	263	28	191	32	6	6	-	-	74 200
Shawswick township	5 211	1 135	2 857	922	192	80	19	6	72 600
Bedford city	3 686	907	2 049	532	115	58	19	6	69 900
Oolitic town (part)	328	85	179	57	5	2	-	-	70 200
Spice Valley township	361	95	200	38	9	10	9	-	79 900
Madison County	34 045	5 468	18 515	6 931	1 966	881	212	72	81 600
Adams township	1 012	92	516	218	92	72	22	-	93 000
Anderson city (part)	-	-	-	-	-	-	-	-	-
Markleville town	147	5	117	25	-	-	-	-	78 000
Anderson township	14 713	3 432	8 239	2 125	625	168	73	51	70 500
Anderson city (part)	13 822	3 423	7 860	1 805	499	125	59	51	68 400
Country Club Heights town	39	-	-	4	19	13	3	-	192 000
Edgewood town	818	9	379	312	99	14	5	-	102 600
River Forest town	9	-	-	4	2	3	-	-	156 300
Woodlawn Heights town	25	-	-	-	6	13	6	-	232 500
Boone township	182	-	103	70	9	-	-	-	97 100
Duck Creek township	72	-	44	14	14	-	-	-	91 100
Elwood city (part)	-	-	-	-	-	-	-	-	-
Fall Creek township	3 027	112	1 093	1 170	426	203	9	14	112 500
Anderson city (part)	-	-	-	-	-	-	-	-	-
Pendleton town	813	52	288	379	77	17	-	-	110 700
Green township	826	82	306	187	115	89	47	-	105 400
Ingalls town	299	26	232	36	5	-	-	-	78 900
Jackson township	493	-	186	206	66	28	7	-	117 200
Lafayette township	1 491	176	903	340	42	21	7	2	83 200
Anderson city (part)	331	111	213	7	-	-	-	-	59 100
Frankton town (part)	124	10	95	19	-	-	-	-	83 200
Monroe township	2 568	411	1 566	470	53	65	-	3	75 900
Alexandria city	1 614	301	1 093	173	9	38	-	-	72 800
Orestes town	97	31	66	-	-	-	-	-	57 600
Pipe Creek township	3 607	763	2 301	403	98	32	10	-	68 900
Elwood city (part)	2 508	615	1 715	168	10	-	-	-	64 000
Frankton town (part)	372	47	279	41	2	3	-	-	77 100
Richland township	1 647	55	843	500	150	72	27	-	96 300
Anderson city (part)	149	21	111	5	-	6	6	-	57 600
Stony Creek township	1 045	59	626	245	79	34	-	2	89 900
Lapel town	522	45	376	69	20	10	-	2	82 900
Union township	2 879	154	1 514	926	178	97	10	-	94 100
Anderson city (part)	18	9	9	-	-	-	-	-	70 000
Chesterfield town (part)	832	109	661	57	5	-	-	-	68 700
Van Buren township	483	132	275	57	19	-	-	-	73 300
Summitville town	326	96	210	20	-	-	-	-	63 300
Marion County	190 702	19 340	77 833	59 332	17 469	10 306	4 404	2 018	99 000
Center township	29 878	11 222	16 049	1 468	484	360	178	117	56 800
Beech Grove city (part)	942	-	721	221	-	-	-	-	93 200
Indianapolis city (balance) (part)	28 936	11 222	15 328	1 247	484	360	178	117	56 000
Decatur township	5 798	187	3 091	2 119	275	79	28	19	96 800
Indianapolis city (balance) (part)	5 798	187	3 091	2 119	275	79	28	19	96 800
Franklin township	8 731	114	2 299	4 552	1 130	446	135	55	117 700
Beech Grove city (part)	83	-	27	26	9	-	-	21	138 900
Indianapolis city (balance) (part)	8 648	114	2 272	4 526	1 121	446	135	34	117 600
Lawrence township	25 660	842	7 436	8 793	3 612	2 742	1 673	562	124 300
Indianapolis city (balance) (part)	17 075	560	4 728	5 436	2 262	2 058	1 481	550	130 200
Lawrence city	8 585	282	2 708	3 357	1 350	684	192	12	116 200
Perry township	22 100	546	8 747	9 591	2 176	770	227	43	106 800
Beech Grove city (part)	2 418	7	1 513	683	146	47	22	-	94 300
Homecroft town	287	-	81	174	32	-	-	-	113 700
Indianapolis city (balance) (part)	18 842	535	6 915	8 432	1 989	723	205	43	108 800
Southport city	553	4	238	302	9	-	-	-	103 600
Pike township	16 310	130	4 339	7 566	2 399	1 216	383	277	120 700
Clermont town (part)	131	-	-	19	71	41	-	-	181 400
Indianapolis city (balance) (part)	16 179	130	4 339	7 547	2 328	1 175	383	277	120 400
Warren township	23 062	1 593	13 157	6 981	884	382	45	20	89 800
Beech Grove city (part)	-	-	-	-	-	-	-	-	-
Cumberland town (part)	369	-	216	141	12	-	-	-	95 400
Indianapolis city (balance) (part)	22 405	1 575	12 825	6 735	840	365	45	20	89 400
Warren Park town	288	18	116	105	32	17	-	-	104 300
Washington township	31 299	1 066	7 281	11 073	5 232	4 060	1 721	866	132 200
Crows Nest town	22	-	-	-	6	-	-	16	625 000
Indianapolis city (balance) (part)	30 072	1 035	7 085	10 958	5 065	3 812	1 483	634	130 700
Meridian Hills town	636	-	18	37	109	191	171	110	281 900
North Crows Nest town	17	-	-	-	-	-	3	14	598 200
Rocky Ripple town	245	19	171	43	11	1	-	-	80 100
Spring Hill town	36	-	-	-	4	21	4	7	270 800
Williams Creek town	148	4	-	4	14	17	29	80	553 600
Wynnedale town	123	8	7	31	23	18	31	5	183 000
Wayne township	27 864	3 640	15 434	7 189	1 277	251	14	59	83 600
Clermont town (part)	387	14	257	96	14	6	-	-	90 800
Indianapolis city (balance) (part)	24 695	3 606	13 726	5 874	1 197	230	14	48	79 900
Speedway town	2 782	20	1 451	1 219	66	15	-	11	98 700
Marshall County	9 658	787	5 345	2 249	871	273	86	47	88 100
Bourbon township	660	84	412	128	30	6	-	-	79 700
Bourbon town	449	78	304	55	8	4	-	-	73 300
Center township	3 001	239	1 662	695	300	85	5	15	88 200
Plymouth city (part)	1 729	224	1 213	207	58	18	-	9	74 900
German township	1 955	85	1 057	466	227	81	33	6	93 200
Bremen town	1 135	54	786	193	66	18	12	6	85 500
Green township	177	9	95	71	2	-	-	-	87 100
Argos town (part)	8	-	-	6	2	-	-	-	125 000

Table 25. **Home Value: 2000**—Con.

[Data based on a sample (except Tables 65-68). For information on confidentiality protection, coverage, sampling error, and nonsampling error, see Appendix G. For location of definitions, see "How to Use This Census Report"]

State County County Subdivision Place	Specified owner-occupied housing units	Value of home							
		Less than $50,000	$50,000 to $99,999	$100,000 to $149,999	$150,000 to $199,999	$200,000 to $299,999	$300,000 to $499,999	$500,000 or more	Median (dollars)
Marshall County—Con.									
North township	829	73	508	152	68	28	-	-	84 400
La Paz town	113	23	90	-	-	-	-	-	66 100
Polk township	565	55	310	124	48	12	8	8	88 500
Koontz Lake CDP (part)	42	-	27	-	-	7	8	-	96 500
Tippecanoe township	262	51	150	46	15	-	-	-	77 700
Union township	765	73	448	158	37	16	15	18	82 500
Culver town	435	41	264	82	20	8	10	10	81 500
Walnut township	555	65	350	102	38	-	-	-	79 700
Argos town (part)	359	59	257	36	7	-	-	-	72 400
West township	889	53	353	307	106	45	25	-	105 400
Plymouth city (part)	-	-	-	-	-	-	-	-	-
Martin County	1 898	632	953	224	65	16	8	-	64 200
Center township	292	107	137	46	-	2	-	-	57 400
Shoals town (part)	127	38	66	23	-	-	-	-	63 000
Halbert township	257	142	103	12	-	-	-	-	46 900
Shoals town (part)	50	22	21	7	-	-	-	-	53 300
Lost River township	22	22	-	-	-	-	-	-	42 700
Mitcheltree township	63	16	38	9	-	-	-	-	60 600
Perry township	1 169	316	633	141	65	14	-	-	71 100
Crane town	56	43	13	-	-	-	-	-	31 300
Loogootee city	681	189	416	45	31	-	-	-	66 600
Rutherford township	95	29	42	16	-	-	8	-	69 600
Miami County	7 609	1 912	4 110	1 104	267	147	43	26	71 100
Allen township	154	47	78	18	2	-	9	-	65 600
Macy town	60	29	28	3	-	-	-	-	51 300
Butler township	144	19	77	34	7	7	-	-	80 000
Clay township	221	7	155	59	-	-	-	-	90 300
Deer Creek township	277	24	159	60	-	14	20	-	91 900
Grissom AFB CDP (part)	-	-	-	-	-	-	-	-	-
Erie township	96	10	38	24	8	16	-	-	100 000
Harrison township	183	34	73	64	12	-	-	-	89 800
Jackson township	511	116	317	56	22	-	-	-	65 100
Amboy town	121	41	60	20	-	-	-	-	57 800
Converse town (part)	267	69	188	8	2	-	-	-	62 800
Jefferson township	629	104	350	153	19	3	-	-	77 800
Denver town	157	63	80	11	-	3	-	-	58 200
Mexico CDP	289	16	164	90	19	-	-	-	84 600
Perry township	108	27	63	11	7	-	-	-	61 100
Peru township	3 140	1 271	1 551	164	69	67	8	10	57 600
Peru city (part)	2 657	1 236	1 259	121	15	16	-	10	52 500
Pipe Creek township	1 043	122	597	224	56	28	-	16	87 900
Bunker Hill town	217	58	143	13	3	-	-	-	64 900
Grissom AFB CDP (part)	148	7	112	29	-	-	-	-	87 500
Richland township	201	12	108	43	20	12	6	-	86 900
Union township	195	26	97	72	-	-	-	-	92 700
Washington township	707	93	447	122	45	-	-	-	77 800
Peru city (part)	402	49	290	56	7	-	-	-	70 000
Monroe County	19 750	639	7 389	6 721	2 601	1 706	602	92	113 100
Bean Blossom township	486	57	189	161	72	2	5	-	99 500
Stinesville town	46	23	20	3	-	-	-	-	50 000
Benton township	743	37	301	192	100	61	42	10	107 500
Bloomington township	3 534	184	1 317	1 224	484	222	90	13	110 200
Bloomington city (part)	2 291	110	847	932	244	145	-	13	109 400
Clear Creek township	981	49	382	275	109	108	34	24	109 300
Indian Creek township	256	-	126	96	24	10	-	-	100 900
Perry township	7 725	153	2 227	2 654	1 213	1 078	362	38	129 000
Bloomington city (part)	5 489	78	1 313	1 946	987	868	259	38	135 800
Polk township	50	7	20	13	-	10	-	-	98 200
Richland township	3 013	74	1 404	1 076	329	97	26	7	101 400
Bloomington city (part)	6	-	6	-	-	-	-	-	85 000
Ellettsville town	1 258	41	854	330	33	-	-	-	85 100
Salt Creek township	336	6	83	73	124	38	12	-	152 700
Van Buren township	2 268	64	1 202	788	140	53	21	-	96 400
Bloomington city (part)	166	-	105	61	-	-	-	-	97 700
Washington township	358	8	138	169	6	27	10	-	106 700
Montgomery County	8 572	725	4 707	2 149	627	290	58	16	88 800
Brown township	368	74	195	80	19	-	-	-	76 300
New Market town (part)	42	11	27	4	-	-	-	-	70 000
Waveland town	134	29	95	5	5	-	-	-	70 600
Clark township	420	68	215	111	24	2	-	-	85 600
Ladoga town	243	38	149	49	5	2	-	-	78 000
Coal Creek township	365	37	214	96	8	10	-	-	84 800
New Richmond town	105	20	77	6	2	-	-	-	69 800
Wingate town	67	13	46	8	-	-	-	-	62 200
Franklin township	467	47	265	109	11	25	10	-	87 000
Darlington town	248	33	186	27	-	-	2	-	76 600
Madison township	306	31	160	93	13	2	-	7	88 100
Linden town	200	31	127	38	4	-	-	-	77 800
Ripley township	160	34	87	26	11	2	-	-	87 300
Alamo town	16	11	5	-	-	-	-	-	24 300
Scott township	177	25	94	36	7	15	-	-	86 500
New Market town (part)	50	13	31	4	2	-	-	-	72 200
Sugar Creek township	80	-	43	25	12	-	-	-	97 000
Union township	5 470	323	2 916	1 466	502	212	42	9	92 600
Crawfordsville city	3 179	295	2 049	587	175	56	8	9	80 000
New Market town (part)	90	5	67	16	2	-	-	-	80 400
Walnut township	351	38	245	48	9	11	-	-	75 400
New Ross town	105	10	90	3	2	-	-	-	74 400
Wayne township	408	48	273	59	11	11	6	-	80 600
Waynetown town	270	32	204	32	2	-	-	-	74 700
Morgan County	15 219	478	5 073	5 586	2 199	1 349	392	142	116 200
Adams township	290	19	125	95	23	24	4	-	100 600
Ashland township	262	31	75	116	33	7	-	-	108 700

Table 25. **Home Value: 2000**—Con.

[Data based on a sample (except Tables 65-68). For information on confidentiality protection, coverage, sampling error, and nonsampling error, see Appendix G. For location of definitions, see "How to Use This Census Report"]

State County County Subdivision Place	Specified owner-occupied housing units	Value of home							
		Less than $50,000	$50,000 to $99,999	$100,000 to $149,999	$150,000 to $199,999	$200,000 to $299,999	$300,000 to $499,999	$500,000 or more	Median (dollars)
Morgan County—Con.									
Baker township	67	-	8	39	9	11	-	-	133 900
Brown township	3 073	22	957	1 382	496	170	36	10	118 000
Mooresville town	2 348	22	816	1 135	283	83	9	-	112 700
Clay township	1 055	37	368	447	112	69	-	22	112 600
Bethany town	17	6	11	-	-	-	-	-	65 000
Brooklyn town	407	7	199	167	29	5	-	-	99 100
Green township	620	32	117	225	124	83	39	-	138 900
Gregg township	729	52	285	185	78	84	45	-	105 600
Harrison township	465	23	125	212	14	66	25	-	121 100
Jackson township	672	26	216	250	92	79	9	-	113 400
Morgantown town	192	26	140	18	8	-	-	-	79 200
Jefferson township	755	-	241	153	168	137	13	43	145 500
Madison township	1 914	-	455	734	428	232	50	15	130 000
Monroe township	1 201	41	310	500	207	111	32	-	125 500
Monrovia town	159	10	107	29	13	-	-	-	88 800
Ray township	282	38	180	55	9	-	-	-	79 900
Paragon town	122	24	85	10	3	-	-	-	76 400
Washington township	3 834	157	1 611	1 193	406	276	139	52	104 800
Martinsville city	2 379	131	1 379	667	162	32	-	8	90 100
Newton County	3 548	465	1 825	962	187	83	21	5	87 500
Beaver township	415	79	259	43	17	17	-	-	71 900
Morocco town	314	77	222	13	2	-	-	-	65 500
Colfax township	31	-	20	5	6	-	-	-	93 600
Grant township	372	92	234	42	4	-	-	-	65 900
Goodland town	326	92	210	22	2	-	-	-	62 100
Iroquois township	324	71	218	24	-	9	2	-	68 600
Brook town	281	65	200	14	-	-	2	-	65 500
Jackson township	103	23	55	25	-	-	-	-	76 900
Mount Ayr town	44	17	21	6	-	-	-	-	56 300
Jefferson township	564	77	358	86	29	14	-	-	74 500
Kentland town	472	70	316	61	11	14	-	-	71 600
Lake township	570	75	239	206	30	16	4	-	96 000
Lake Village CDP	207	18	106	60	18	5	-	-	89 600
Lincoln township	1 070	44	405	473	101	27	15	5	107 300
Roselawn CDP (part)	655	12	236	315	54	18	15	5	109 600
McClellan township	43	-	17	26	-	-	-	-	108 700
Washington township	56	4	20	32	-	-	-	-	103 800
Noble County	9 365	688	5 226	2 191	812	373	54	21	88 600
Albion township	460	43	342	64	8	3	-	-	76 500
Albion town (part)	447	43	334	59	8	3	-	-	76 300
Allen township	1 271	99	788	257	94	24	7	2	85 200
Avilla town	433	20	262	116	33	-	-	2	91 300
Kendallville city (part)	430	35	346	28	12	9	-	-	67 800
Elkhart township	289	19	138	78	43	11	-	-	96 900
Green township	259	9	69	108	44	29	-	-	128 300
Jefferson township	297	13	128	91	52	6	-	7	102 800
Albion town (part)	-	-	-	-	-	-	-	-	-
Noble township	795	86	490	110	86	12	11	-	82 100
Orange township	977	76	419	261	109	78	30	4	98 900
Rome City town	437	35	159	78	79	59	23	4	123 600
Wolcottville town (part)	76	15	53	8	-	-	-	-	67 600
Perry township	1 127	85	767	226	39	4	6	-	77 400
Ligonier city	815	85	591	120	19	-	-	-	72 500
Sparta township	460	65	239	104	27	25	-	-	81 600
Cromwell town	111	26	81	4	-	-	-	-	63 900
Swan township	468	6	203	145	54	60	-	-	109 200
Washington township	257	39	132	63	23	-	-	-	83 500
Wayne township	2 377	122	1 378	542	206	121	-	8	89 700
Kendallville city (part)	1 673	114	1 184	271	71	33	-	-	83 700
York township	328	26	133	142	27	-	-	-	101 500
Ohio County	1 041	60	509	284	131	57	-	-	97 100
Cass township	105	6	47	14	13	25	-	-	99 800
Pike township	58	-	23	35	-	-	-	-	107 100
Randolph township	784	47	408	202	100	27	-	-	95 000
Rising Sun city	544	27	357	110	46	4	-	-	89 100
Union township	94	7	31	33	18	5	-	-	114 100
Orange County	3 435	1 102	1 726	478	87	42	-	-	63 500
French Lick township	831	301	408	86	8	28	-	-	61 500
French Lick town	367	171	154	21	6	15	-	-	52 800
West Baden Springs town	144	58	66	18	2	-	-	-	56 400
Greenfield township	51	29	15	7	-	-	-	-	38 800
Jackson township	140	18	56	33	26	7	-	-	96 400
Northeast township	91	26	51	14	-	-	-	-	64 500
Northwest township	67	25	28	6	8	-	-	-	61 000
Orangeville township	76	35	-	41	-	-	-	-	101 800
Orleans township	748	173	461	103	11	-	-	-	64 800
Orleans town	544	140	350	54	-	-	-	-	61 500
Paoli township	1 129	389	545	154	34	7	-	-	61 400
Paoli town	805	317	373	96	19	-	-	-	56 300
Southeast township	219	79	113	27	-	-	-	-	59 000
Stampers Creek township	83	27	49	7	-	-	-	-	80 900
Owen County	3 585	472	1 959	877	169	97	-	11	84 600
Clay township	384	24	222	101	24	13	-	-	86 200
Franklin township	192	17	124	45	6	-	-	-	77 600
Harrison township	51	11	27	13	-	-	-	-	75 800
Jackson township	329	61	195	55	12	6	-	-	73 600
Jefferson township	101	39	51	5	-	-	-	6	54 000
Jennings township	128	14	47	50	6	11	-	-	102 700
Lafayette township	173	36	82	36	13	6	-	-	86 900
Marion township	128	18	92	11	-	7	-	-	76 700
Montgomery township	164	7	65	57	35	-	-	-	108 100
Morgan township	151	34	54	44	19	-	-	-	89 600
Taylor township	147	32	63	39	7	6	-	-	76 300

Table 25. **Home Value: 2000**—Con.

[Data based on a sample (except Tables 65-68). For information on confidentiality protection, coverage, sampling error, and nonsampling error, see Appendix G. For location of definitions, see "How to Use This Census Report"]

State County County Subdivision Place	Specified owner-occupied housing units	Value of home							
		Less than $50,000	$50,000 to $99,999	$100,000 to $149,999	$150,000 to $199,999	$200,000 to $299,999	$300,000 to $499,999	$500,000 or more	Median (dollars)
Owen County—Con.									
Washington township	1 334	122	746	368	45	48	-	5	87 800
Spencer town	497	64	336	86	11	-	-	-	78 400
Wayne township	303	57	191	53	2	-	-	-	79 000
Gosport town	156	32	99	23	2	-	-	-	76 300
Parke County	3 170	1 004	1 518	452	148	12	30	6	64 900
Adams township	969	210	508	176	56	4	10	5	73 700
Rockville town	700	180	391	90	34	-	5	-	66 900
Florida township	601	244	269	74	-	2	12	-	56 300
Rosedale town	217	108	105	4	-	-	-	-	50 100
Greene township	60	6	54	-	-	-	-	-	68 800
Howard township	27	14	5	8	-	-	-	-	49 200
Jackson township	143	57	33	40	13	-	-	-	82 100
Liberty township	86	27	53	6	-	-	-	-	72 000
Penn township	167	64	95	6	2	-	-	-	57 200
Bloomingdale town	100	43	57	-	-	-	-	-	53 300
Raccoon township	124	51	54	-	19	-	-	-	67 900
Reserve township	307	170	131	2	2	-	2	-	47 300
Montezuma town (part)	287	165	118	2	-	-	2	-	46 200
Sugar Creek township	36	-	36	-	-	-	-	-	61 300
Union township	358	40	151	111	44	6	6	-	98 100
Wabash township	122	62	37	11	12	-	-	-	49 500
Mecca town	66	51	15	-	-	-	-	-	37 500
Montezuma town (part)	2	2	-	-	-	-	-	-	45 000
Washington township	170	59	92	18	-	-	-	1	57 200
Marshall town	95	38	53	4	-	-	-	-	57 300
Perry County	3 986	968	2 059	653	208	67	26	5	71 200
Anderson township	238	40	135	17	27	19	-	-	85 900
Clark township	179	56	71	45	7	-	-	-	72 300
Leopold township	151	22	103	26	-	-	-	-	79 000
Oil township	130	17	89	19	5	-	-	-	70 000
Tobin township	88	28	39	12	4	5	-	-	76 000
Troy township	3 144	782	1 593	530	165	43	26	5	69 900
Cannelton city	267	100	150	10	4	-	-	3	56 600
Tell City city	2 196	566	1 135	362	96	30	5	2	69 800
Troy town	82	12	51	19	-	-	-	-	65 700
Union township	56	23	29	4	-	-	-	-	62 900
Pike County	2 627	934	1 328	287	73	5	-	-	59 300
Clay township	66	20	30	16	-	-	-	-	58 700
Jefferson township	295	89	160	21	20	5	-	-	68 000
Lockhart township	116	37	65	9	5	-	-	-	63 600
Logan township	49	23	26	-	-	-	-	-	52 500
Madison township	94	27	53	14	-	-	-	-	58 700
Marion township	107	15	65	20	7	-	-	-	74 500
Monroe township	156	45	87	24	-	-	-	-	65 800
Spurgeon town	64	27	37	-	-	-	-	-	53 300
Patoka township	621	271	294	56	-	-	-	-	54 500
Winslow town	227	117	104	6	-	-	-	-	48 500
Washington township	1 123	407	548	127	41	-	-	-	58 000
Petersburg city	576	287	215	62	12	-	-	-	50 100
Porter County	35 573	403	9 998	13 212	6 363	3 865	1 272	460	127 000
Boone township	1 501	25	528	671	165	91	7	14	109 800
Hebron town	881	6	422	440	13	-	-	-	100 800
Center township	8 731	93	1 809	3 391	1 785	1 154	405	94	135 600
Valparaiso city (part)	5 452	58	1 458	2 450	907	389	148	42	121 500
Jackson township	1 258	17	31	310	397	286	177	40	183 800
Chesterton town (part)	-	-	-	-	-	-	-	-	-
Liberty township	1 485	-	253	397	367	416	43	9	159 900
Chesterton town (part)	179	-	61	19	-	83	16	-	212 200
Morgan township	676	-	99	272	233	56	16	-	145 000
Pine township	792	30	280	137	129	122	61	33	132 500
Beverly Shores town	253	-	11	26	53	81	59	23	238 000
Town of Pines town	240	26	166	36	7	5	-	-	80 900
Pleasant township	1 013	4	334	377	217	75	6	-	125 200
Kouts town	545	2	263	201	65	14	-	-	101 900
Portage township	10 130	91	4 789	3 897	912	309	90	42	102 000
Chesterton town (part)	-	-	-	-	-	-	-	-	-
Ogden Dunes town	491	2	12	47	141	171	84	34	222 000
Portage city (part)	7 373	62	2 872	3 613	706	112	-	8	109 000
South Haven CDP	1 517	27	1 351	120	10	9	-	-	84 100
Porter township	2 401	21	206	1 045	607	405	86	31	147 600
Lakes of the Four Seasons CDP (part)	1 057	-	34	604	221	156	32	10	144 200
Union township	2 322	-	587	539	371	549	211	65	155 400
Washington township	843	10	77	453	204	81	-	18	139 600
Valparaiso city (part)	17	-	-	8	9	-	-	-	151 400
Westchester township	4 421	112	1 005	1 723	976	321	170	114	131 500
Burns Harbor town	172	4	103	49	13	-	3	-	94 600
Chesterton town (part)	2 420	38	512	1 049	543	147	67	64	133 000
Dune Acres town	93	2	3	-	4	23	31	30	390 600
Portage city (part)	-	-	-	-	-	-	-	-	-
Porter town	1 233	36	326	433	281	82	62	13	123 700
Posey County	6 624	734	3 291	1 743	558	237	61	-	89 800
Bethel township	70	29	33	8	-	-	-	-	56 000
Griffin town	38	23	15	-	-	-	-	-	47 300
Black township	2 582	295	1 450	616	128	61	32	-	85 600
Mount Vernon city	1 946	265	1 159	408	77	24	13	-	81 700
Center township	316	7	164	81	48	16	-	-	97 700
Harmony township	377	71	189	77	24	10	6	-	82 800
New Harmony town	228	56	114	32	10	10	6	-	71 500
Lynn township	170	23	92	44	6	-	5	-	76 700
Marrs township	1 240	34	467	406	223	98	12	-	112 300
Point township	84	30	42	6	6	-	-	-	62 300
Robb township	492	142	253	76	21	-	-	-	65 700
Poseyville town	320	88	169	49	14	-	-	-	67 600

Table 25. **Home Value: 2000**—Con.

[Data based on a sample (except Tables 65-68). For information on confidentiality protection, coverage, sampling error, and nonsampling error, see Appendix G. For location of definitions, see "How to Use This Census Report"]

State County County Subdivision Place	Specified owner-occupied housing units	Value of home							
		Less than $50,000	$50,000 to $99,999	$100,000 to $149,999	$150,000 to $199,999	$200,000 to $299,999	$300,000 to $499,999	$500,000 or more	Median (dollars)
Posey County—Con.									
Robinson township	997	28	427	392	92	52	6	-	104 500
Smith township	296	75	174	37	10	-	-	-	65 200
Cynthiana town	159	62	87	10	-	-	-	-	57 300
Pulaski County	2 747	548	1 539	439	118	77	20	6	72 500
Beaver township	58	17	26	9	-	-	6	-	70 000
Cass township	136	7	101	19	9	-	-	-	84 600
Franklin township	120	14	80	20	6	-	-	-	85 900
Harrison township	104	8	52	35	-	9	-	-	93 300
Indian Creek township	146	41	77	23	-	5	-	-	68 000
Jefferson township	82	9	61	6	6	-	-	-	82 300
Monroe township	960	121	509	196	69	45	14	6	76 000
Winamac town	578	87	369	85	24	13	-	-	68 000
Rich Grove township	156	21	104	31	-	-	-	-	77 800
Salem township	367	59	221	43	26	18	-	-	72 200
Francesville town	247	50	169	17	11	-	-	-	67 100
Tippecanoe township	222	74	134	14	-	-	-	-	58 200
Monterey town	68	25	43	-	-	-	-	-	55 000
Van Buren township	167	107	45	15	-	-	-	-	41 300
Star City CDP	72	45	27	-	-	-	-	-	44 400
White Post township	229	70	129	28	2	-	-	-	65 400
Medaryville town	165	70	84	9	2	-	-	-	57 400
Putnam County	6 512	534	3 113	1 796	634	322	62	51	94 300
Clinton township	150	45	46	59	-	-	-	-	70 600
Cloverdale township	772	46	371	309	33	9	4	-	92 100
Cloverdale town (part)	439	42	243	136	18	-	-	-	83 100
Floyd township	863	10	156	294	238	129	24	12	146 000
Franklin township	364	44	240	54	24	2	-	-	78 800
Roachdale town (part)	257	44	172	35	4	2	-	-	75 800
Greencastle township	2 287	208	1 091	586	230	136	8	28	93 700
Greencastle city	1 581	183	877	334	122	37	-	28	85 500
Jackson township	119	-	67	26	11	15	-	-	95 300
Roachdale town (part)	-	-	-	-	-	-	-	-	-
Jefferson township	159	-	58	43	36	22	-	-	126 600
Madison township	185	9	125	51	-	-	-	-	86 900
Marion township	428	37	211	152	2	-	26	-	95 300
Fillmore town	117	17	75	23	2	-	-	-	75 200
Monroe township	316	32	184	64	27	9	-	-	86 800
Bainbridge town	195	16	143	34	2	-	-	-	83 400
Russell township	142	43	93	6	-	-	-	-	65 600
Russellville town	107	33	68	6	-	-	-	-	58 900
Warren township	254	36	114	73	20	-	-	11	81 200
Cloverdale town (part)	-	-	-	-	-	-	-	-	-
Washington township	473	24	357	79	13	-	-	-	83 800
Randolph County	6 224	1 844	3 452	695	176	37	20	-	64 600
Franklin township	311	167	121	23	-	-	-	-	48 000
Ridgeville town	224	153	71	-	-	-	-	-	42 300
Green township	208	34	118	44	12	-	-	-	76 900
Albany town (part)	74	15	53	6	-	-	-	-	65 000
Greensfork township	237	72	126	32	-	3	4	-	69 800
Jackson township	100	24	54	22	-	-	-	-	73 700
Monroe township	996	275	622	77	12	10	-	-	64 700
Farmland town	405	131	256	18	-	-	-	-	60 800
Parker City town	371	133	222	16	-	-	-	-	58 100
Stoney Creek township	177	44	71	41	16	5	-	-	86 400
Union township	446	130	217	65	29	3	2	-	70 000
Losantville town	69	22	41	2	4	-	-	-	66 100
Modoc town	56	39	17	-	-	-	-	-	40 800
Ward township	245	56	163	26	-	-	-	-	63 700
Saratoga town	72	45	25	2	-	-	-	-	44 400
Washington township	529	119	327	78	2	3	-	-	68 000
Lynn town	314	76	215	21	2	-	-	-	63 700
Wayne township	1 120	375	644	76	25	-	-	-	59 700
Union City city	892	342	511	34	5	-	-	-	55 600
White River township	1 855	548	989	211	80	13	14	-	65 200
Winchester city	1 232	445	642	84	41	6	14	-	58 600
Ripley County	4 803	323	2 361	1 247	578	203	69	22	94 900
Adams township	844	23	217	296	212	63	33	-	127 200
Batesville city (part)	222	-	15	54	89	31	33	-	177 800
Sunman town	121	8	59	40	12	2	-	-	92 800
Brown township	228	48	114	44	10	6	-	6	86 100
Center township	512	73	326	72	39	2	-	-	81 100
Osgood town	337	63	223	41	10	-	-	-	72 100
Delaware township	214	-	106	52	46	6	-	4	100 700
Franklin township	530	69	274	119	62	6	-	-	79 700
Milan town (part)	176	29	103	40	4	-	-	-	77 500
Jackson township	178	9	99	57	7	6	-	-	94 600
Napoleon town	54	2	41	9	2	-	-	-	76 700
Johnson township	655	23	433	138	38	13	6	4	85 900
Versailles town	416	23	297	72	20	-	-	4	81 800
Laughery township	1 014	6	408	326	137	99	30	8	110 700
Batesville city (part)	885	6	402	272	89	84	24	8	104 800
Otter Creek township	164	46	89	24	5	-	-	-	65 900
Holton town	76	24	50	2	-	-	-	-	60 000
Shelby township	85	9	63	13	-	-	-	-	75 000
Washington township	379	17	232	106	22	2	-	-	86 600
Milan town (part)	150	7	121	16	6	-	-	-	78 600
Rush County	3 760	422	2 251	755	217	79	28	8	82 300
Anderson township	234	42	169	23	-	-	-	-	72 800
Center township	127	-	95	24	-	8	-	-	80 900
Jackson township	49	7	17	16	-	9	-	-	100 800
Rushville city (part)	-	-	-	-	-	-	-	-	-
Noble township	156	13	78	58	7	-	-	-	89 500
Orange township	105	-	61	25	19	-	-	-	95 300

Table 25. **Home Value: 2000**—Con.

[Data based on a sample (except Tables 65-68). For information on confidentiality protection, coverage, sampling error, and nonsampling error, see Appendix G.
For location of definitions, see "How to Use This Census Report"]

State County County Subdivision Place	Specified owner-occupied housing units	Value of home							
		Less than $50,000	$50,000 to $99,999	$100,000 to $149,999	$150,000 to $199,999	$200,000 to $299,999	$300,000 to $499,999	$500,000 or more	Median (dollars)
Rush County—Con.									
Posey township	209	26	129	48	-	6	-	-	68 500
Richland township	48	-	21	21	-	6	-	-	110 700
Ripley township	450	56	199	131	41	15	8	-	93 200
Carthage town	229	56	153	20	-	-	-	-	70 500
Rushville township	1 863	198	1 209	315	102	19	20	-	83 200
Rushville city (part)	1 312	153	988	143	20	8	-	-	79 100
Union township	225	20	131	49	17	8	-	-	85 500
Glenwood town (part)	76	20	54	2	-	-	-	-	62 900
Walker township	205	53	129	7	16	-	-	-	58 700
Washington township	89	7	13	38	15	8	-	8	120 400
St. Joseph County	65 355	9 534	30 952	14 928	5 656	3 082	907	296	85 700
Centre township	4 667	184	2 056	1 763	352	278	34	-	102 100
Gulivoire Park CDP	1 126	67	558	420	52	29	-	-	95 900
South Bend city (part)	2 430	82	1 223	912	161	31	21	-	96 900
Clay township	8 380	385	2 984	2 776	1 278	700	149	108	112 400
Georgetown CDP	1 111	-	242	659	160	42	-	8	118 800
Granger CDP (part)	3 380	24	386	1 218	921	592	149	90	152 600
Indian Village town	51	6	13	28	4	-	-	-	108 600
Mishawaka city (part)	62	-	52	8	-	2	-	-	84 300
Roseland town	212	45	136	28	2	1	-	-	69 800
South Bend city (part)	455	7	338	110	-	-	-	-	91 400
German township	2 172	84	826	1 023	165	33	8	33	106 200
South Bend city (part)	812	10	379	397	26	-	-	-	101 400
Greene township	752	5	285	279	152	24	7	-	114 700
Harris township	5 289	8	589	1 879	1 374	1 057	351	31	155 600
Granger CDP (part)	5 240	8	589	1 838	1 366	1 057	351	31	156 200
Mishawaka city (part)	49	-	-	41	8	-	-	-	114 900
Liberty township	669	68	429	121	49	2	-	-	82 400
North Liberty town	363	37	262	57	5	2	-	-	79 200
Lincoln township	637	59	428	111	30	9	-	-	80 300
Walkerton town	537	59	388	62	19	9	-	-	76 400
Madison township	324	31	89	117	67	14	6	-	117 800
Olive township	902	48	417	291	103	40	3	-	98 300
New Carlisle town	435	36	297	93	2	7	-	-	80 600
Penn township	16 050	1 381	8 930	3 807	1 283	450	146	53	86 600
Mishawaka city (part)	9 889	1 179	6 527	1 485	370	225	75	28	77 000
Osceola town	569	72	410	59	21	7	-	-	77 200
South Bend city (part)	91	-	16	9	23	-	34	9	195 800
Portage township	22 754	7 033	12 853	1 888	453	308	167	52	62 900
South Bend city (part)	21 585	6 842	12 100	1 736	380	308	167	52	62 400
Union township	713	74	289	193	107	41	2	7	98 700
Lakeville town	165	47	111	7	-	-	-	-	61 400
Warren township	2 046	174	777	680	243	126	34	12	104 000
Scott County	4 544	807	2 516	904	253	55	9	-	76 900
Finley township	203	9	60	117	8	9	-	-	112 100
Jennings township	1 462	409	908	132	13	-	-	-	65 100
Austin town	989	362	565	57	5	-	-	-	59 700
Johnson township	396	42	219	94	41	-	-	-	82 300
Lexington township	575	113	285	118	41	9	9	-	81 000
Vienna township	1 908	234	1 044	443	150	37	-	-	83 400
Scottsburg city	1 271	184	764	256	39	28	-	-	77 100
Shelby County	10 077	482	4 697	3 130	981	560	188	39	98 600
Addison township	4 203	256	2 263	1 307	228	107	42	-	89 400
Shelbyville city (part)	3 632	230	2 029	1 057	202	80	34	-	86 800
Brandywine township	569	41	270	139	68	22	16	13	93 400
Fairland CDP	388	23	206	98	54	-	-	7	85 600
Shelbyville city (part)	6	6	-	-	-	-	-	-	45 000
Hanover township	564	50	289	137	63	22	-	3	90 500
Morristown town	249	25	176	39	8	1	-	-	81 400
Hendricks township	288	9	142	54	53	-	15	15	97 100
Jackson township	272	15	54	80	47	60	16	-	139 500
Edinburgh town (part)	5	-	-	-	-	-	5	-	350 000
Liberty township	447	29	244	134	8	21	11	-	88 900
Marion township	416	-	66	235	86	22	7	-	129 400
Shelbyville city (part)	15	-	-	5	5	5	-	-	162 500
Moral township	1 377	14	451	512	254	107	39	-	123 600
Noble township	292	12	173	73	4	16	6	8	91 500
St. Paul town (part)	84	12	57	15	-	-	-	-	82 300
Shelby township	485	8	248	163	38	28	-	-	98 600
Shelbyville city (part)	-	-	-	-	-	-	-	-	-
Sugar Creek township	262	30	84	35	42	71	-	-	119 300
Union township	214	6	45	104	16	14	29	-	126 900
Van Buren township	396	-	180	98	63	48	7	-	106 000
Washington township	292	12	188	59	11	22	-	-	83 200
Spencer County	4 316	716	2 105	914	352	170	41	18	85 100
Carter township	634	74	384	112	38	17	-	9	79 800
Dale town	343	52	254	27	9	1	-	-	71 400
Santa Claus town (part)	39	2	26	4	7	-	-	-	89 500
Clay township	654	13	157	222	151	95	14	2	130 400
Santa Claus town (part)	585	-	133	203	149	84	14	2	136 400
Grass township	288	66	171	38	6	2	5	-	70 700
Chrisney town	147	52	91	3	1	-	-	-	61 600
Hammond township	282	88	140	28	26	-	-	-	68 500
Grandview town	157	47	92	18	-	-	-	-	63 300
Harrison township	389	91	185	64	32	7	3	7	76 800
Santa Claus town (part)	3	-	-	-	-	-	3	-	350 000
Huff township	221	44	95	62	-	7	13	-	89 400
Jackson township	137	36	66	35	-	-	-	-	74 600
Gentryville town	56	8	44	4	-	-	-	-	72 500
Luce township	587	150	295	92	39	11	-	-	73 700
Ohio township	1 124	154	612	261	60	31	6	-	82 500
Rockport city	471	121	301	41	3	5	-	-	63 800

Table 25. **Home Value: 2000**—Con.

[Data based on a sample (except Tables 65-68). For information on confidentiality protection, coverage, sampling error, and nonsampling error, see Appendix G. For location of definitions, see "How to Use This Census Report"]

State County County Subdivision Place	Specified owner-occupied housing units	Value of home							
		Less than $50,000	$50,000 to $99,999	$100,000 to $149,999	$150,000 to $199,999	$200,000 to $299,999	$300,000 to $499,999	$500,000 or more	Median (dollars)
Starke County	5 131	780	3 055	906	248	112	23	7	80 000
California township	424	49	217	73	27	37	14	7	86 600
Bass Lake CDP (part)	127	-	57	13	11	25	14	7	112 500
Center township	1 515	278	872	303	47	15	-	-	78 300
Knox city	889	256	496	117	14	6	-	-	65 800
Davis township	190	38	127	19	-	6	-	-	68 500
Hamlet town (part)	128	32	96	-	-	-	-	-	61 200
Jackson township	98	10	62	21	-	-	5	-	91 500
North Bend township	276	54	142	18	40	18	4	-	80 500
Bass Lake CDP (part)	149	6	81	18	34	6	4	-	93 800
Oregon township	774	100	423	174	61	16	-	-	79 000
Hamlet town (part)	61	18	37	3	-	3	-	-	72 500
Koontz Lake CDP (part)	433	64	259	77	20	13	-	-	74 600
Railroad township	241	27	165	42	7	-	-	-	76 000
San Pierre CDP	50	6	30	14	-	-	-	-	68 600
Washington township	541	46	386	81	28	-	-	-	80 400
Bass Lake CDP (part)	64	-	57	7	-	-	-	-	78 300
Wayne township	1 072	178	661	175	38	20	-	-	82 800
North Judson town	389	63	274	37	12	3	-	-	72 700
Steuben County	7 178	419	2 876	1 922	837	737	281	106	106 200
Clear Lake township	203	12	49	43	18	30	28	23	148 000
Clear Lake town	112	4	14	7	10	26	28	23	275 000
Fremont township	486	45	265	121	37	15	3	-	88 500
Fremont town	361	36	223	79	17	3	3	-	85 000
Jackson township	375	6	157	117	49	18	16	12	109 700
Jamestown township	931	26	168	236	140	258	69	34	161 800
Millgrove township	434	33	201	101	62	29	8	-	95 400
Orland town	108	20	71	11	4	-	2	-	75 900
Otsego township	641	22	269	132	89	70	59	-	110 400
Hamilton town (part)	238	13	109	41	21	28	26	-	98 000
Pleasant township	2 582	125	995	782	304	248	98	30	109 000
Angola city	1 273	75	664	395	105	34	-	-	91 500
Richland township	71	8	26	30	7	-	-	-	101 300
Salem township	535	45	265	136	47	42	-	-	92 300
Hudson town (part)	77	20	53	3	1	-	-	-	67 800
Scott township	172	-	77	47	29	19	-	-	112 500
Steuben township	612	81	329	156	31	8	-	7	81 600
Ashley town (part)	98	7	85	6	-	-	-	-	66 800
Hudson town (part)	60	9	48	3	-	-	-	-	67 200
York township	136	16	75	21	24	-	-	-	82 000
Sullivan County	4 433	1 768	2 084	374	157	32	8	10	58 900
Cass township	457	230	193	22	12	-	-	-	49 800
Dugger town	256	182	74	-	-	-	-	-	41 000
Curry township	866	370	450	32	8	4	-	2	55 200
Farmersburg town	321	117	190	12	-	2	-	-	57 500
Shelburn town	283	171	111	1	-	-	-	-	42 200
Fairbanks township	143	44	50	38	-	11	-	-	77 800
Gill township	199	88	95	14	2	-	-	-	58 200
Merom town	76	53	23	-	-	-	-	-	42 900
Haddon township	406	209	172	19	4	2	-	-	49 400
Carlisle town	186	102	73	11	-	-	-	-	45 700
Hamilton township	1 783	565	882	180	131	9	8	8	67 000
Sullivan city	1 215	521	626	43	9	-	8	8	55 100
Jackson township	353	198	138	11	-	6	-	-	44 200
Hymera town	200	145	55	-	-	-	-	-	37 600
Jefferson township	72	29	30	13	-	-	-	-	62 300
Turman township	154	35	74	45	-	-	-	-	71 700
Switzerland County	1 373	197	792	265	85	19	15	-	78 400
Cotton township	188	11	117	54	6	-	-	-	85 000
Craig township	86	13	44	7	15	7	-	-	78 000
Jefferson township	586	106	344	87	33	6	10	-	76 900
Vevay town	378	75	234	37	16	6	10	-	75 600
Pleasant township	151	20	103	23	-	-	5	-	75 000
Posey township	210	27	110	56	17	-	-	-	77 000
Patriot town	40	14	15	7	4	-	-	-	76 700
York township	152	20	74	38	14	6	-	-	86 000
Tippecanoe County	26 988	816	10 117	9 259	3 456	2 400	831	109	112 200
Fairfield township	10 273	532	5 731	2 443	663	653	223	28	90 000
Lafayette city (part)	8 847	476	5 539	1 920	440	350	109	13	86 500
Jackson township	64	-	23	29	7	5	-	-	113 200
Lauramie township	547	50	249	151	59	38	-	-	94 100
Clarks Hill town	144	23	101	15	5	-	-	-	76 500
Perry township	1 617	-	226	895	217	165	107	7	132 800
Lafayette city (part)	-	-	-	-	-	-	-	-	-
Randolph township	174	-	53	76	31	6	8	-	116 300
Sheffield township	750	7	233	311	107	63	29	-	114 900
Dayton town	281	2	159	106	9	3	2	-	93 800
Shelby township	527	11	148	110	68	127	56	7	146 900
Otterbein town (part)	98	4	84	8	2	-	-	-	78 500
Tippecanoe township	1 159	41	356	356	221	134	51	-	123 200
Battle Ground town	396	11	182	113	41	43	6	-	101 800
Union township	403	13	128	150	58	44	10	-	120 700
Lafayette city (part)	-	-	-	-	-	-	-	-	-
Shadeland town	403	13	128	150	58	44	10	-	120 700
Wabash township	5 440	26	670	2 394	1 241	760	305	44	141 600
West Lafayette city	3 304	10	336	1 429	790	537	172	30	145 400
Washington township	673	51	201	244	116	61	-	-	116 300
Wayne township	295	-	171	77	42	5	-	-	95 400
Wea township	5 066	85	1 928	2 023	626	339	42	23	110 300
Lafayette city (part)	2 993	60	1 365	1 097	309	140	8	14	102 600
Tipton County	4 184	379	2 235	981	407	148	34	-	88 300
Cicero township	2 094	155	1 276	382	219	40	22	-	84 900
Tipton city	1 283	142	973	73	89	6	-	-	73 200
Jefferson township	414	46	167	143	25	33	-	-	98 200

Table 25. **Home Value: 2000**—Con.

[Data based on a sample (except Tables 65-68). For information on confidentiality protection, coverage, sampling error, and nonsampling error, see Appendix G. For location of definitions, see "How to Use This Census Report"]

State County County Subdivision Place	Specified owner-occupied housing units	Value of home							
		Less than $50,000	$50,000 to $99,999	$100,000 to $149,999	$150,000 to $199,999	$200,000 to $299,999	$300,000 to $499,999	$500,000 or more	Median (dollars)
Tipton County—Con.									
Jefferson township—Con.									
Kempton town	103	31	67	5	-	-	-	-	66 800
Liberty township	679	43	308	226	61	41	-	-	98 200
Sharpsville town	178	13	137	22	6	-	-	-	74 200
Madison township	356	47	163	90	53	3	-	-	91 600
Elwood city (part)	-	-	-	-	-	-	-	-	-
Prairie township	285	8	121	95	35	21	5	-	107 200
Wildcat township	356	80	200	45	14	10	7	-	77 600
Windfall City town	194	71	118	5	-	-	-	-	60 500
Union County	1 366	164	749	340	75	32	-	6	82 600
Brownsville township	156	28	88	40	-	-	-	-	85 000
Center township	604	85	394	111	14	-	-	-	69 800
Liberty town	462	66	330	62	4	-	-	-	68 200
Harmony township	105	6	25	36	38	-	-	-	117 900
Harrison township	45	-	21	18	-	6	-	-	103 100
Liberty township	215	7	95	84	11	18	-	-	102 500
Union township	241	38	126	51	12	8	-	6	82 400
West College Corner town	107	17	79	11	-	-	-	-	75 000
Vanderburgh County	42 237	6 859	20 827	8 254	3 460	1 935	633	269	82 400
Armstrong township	403	17	128	147	81	22	8	-	114 700
Darmstadt town (part)	19	-	10	6	3	-	-	-	98 800
Center township	9 014	421	3 885	2 426	1 296	681	189	116	103 800
Darmstadt town (part)	3	-	-	-	3	-	-	-	162 500
Evansville city (part)	3 846	322	2 631	609	131	98	37	18	76 600
Highland CDP	1 406	8	310	593	395	72	18	10	134 800
Melody Hill CDP	1 055	6	377	498	129	45	-	-	112 000
German township	2 023	68	595	733	328	257	34	8	122 100
Darmstadt town (part)	2	-	-	2	-	-	-	-	112 500
Knight township	16 558	1 846	10 299	2 763	967	467	138	78	79 500
Evansville city (part)	15 310	1 817	9 568	2 407	865	437	138	78	77 600
Perry township	5 918	779	2 811	1 456	465	274	102	31	88 200
Evansville city (part)	3 081	691	1 995	340	28	27	-	-	69 300
Pigeon township	6 583	3 700	2 583	198	49	30	23	-	46 600
Evansville city (part)	6 583	3 700	2 583	198	49	30	23	-	46 600
Scott township	1 648	20	483	492	274	204	139	36	134 400
Darmstadt town (part)	376	3	80	119	77	56	21	20	144 300
Union township	90	8	43	39	-	-	-	-	76 500
Vermillion County	4 307	1 644	1 940	503	152	55	13	-	59 500
Clinton township	2 534	960	1 105	316	99	43	11	-	61 000
Clinton city	1 337	638	599	66	34	-	-	-	51 800
Fairview Park town	436	69	245	91	25	6	-	-	78 900
Universal town	109	63	40	6	-	-	-	-	45 500
Eugene township	526	196	293	35	-	-	2	-	58 300
Cayuga town	341	158	166	15	-	-	2	-	53 200
Helt township	689	292	289	87	13	8	-	-	54 300
Dana town	155	77	70	3	5	-	-	-	50 200
Highland township	369	107	167	58	37	-	-	-	69 900
Perrysville town	144	60	74	10	-	-	-	-	55 700
Vermillion township	189	89	86	7	3	4	-	-	52 900
Newport town	128	81	44	1	-	2	-	-	44 300
Vigo County	23 549	6 107	11 318	3 695	1 341	791	202	95	72 500
Fayette township	689	146	283	148	88	24	-	-	88 300
Harrison township	11 361	4 504	5 799	719	169	113	42	15	57 300
Terre Haute city (part)	11 361	4 504	5 799	719	169	113	42	15	57 300
Honey Creek township	3 002	181	1 332	759	413	223	62	32	99 500
Terre Haute city (part)	260	91	124	34	-	-	11	-	61 500
Linton township	263	22	139	81	-	-	-	21	92 600
Lost Creek township	2 292	124	663	744	392	287	55	27	126 200
Seelyville town	256	63	139	43	6	5	-	-	73 700
Terre Haute city (part)	1 028	-	183	357	211	214	42	21	147 100
Nevins township	511	118	278	88	21	-	6	-	71 900
Otter Creek township	2 271	332	1 407	490	28	14	-	-	77 900
North Terre Haute CDP	1 150	199	779	172	-	-	-	-	74 300
Terre Haute city (part)	-	-	-	-	-	-	-	-	-
Pierson township	293	12	172	86	16	-	7	-	91 700
Prairie Creek township	206	44	102	50	10	-	-	-	70 800
Prairieton township	275	20	179	69	7	-	-	-	83 900
Riley township	731	46	207	235	122	91	30	-	125 300
Riley town	45	6	39	-	-	-	-	-	74 600
Terre Haute city (part)	-	-	-	-	-	-	-	-	-
Sugar Creek township	1 655	558	757	226	75	39	-	-	66 300
West Terre Haute town	497	320	168	9	-	-	-	-	42 900
Wabash County	7 649	1 291	4 208	1 524	395	208	10	13	78 400
Chester township	1 606	175	909	404	36	63	10	9	83 900
North Manchester town	1 277	100	787	317	29	25	10	9	84 000
Lagro township	667	181	314	130	30	12	-	-	73 100
Lagro town	129	87	34	8	-	-	-	-	43 900
Liberty township	464	97	281	53	27	6	-	-	76 000
La Fontaine town	241	73	161	7	-	-	-	-	58 800
Noble township	3 774	670	2 153	647	209	91	-	4	75 100
Wabash city	3 002	607	1 810	422	122	41	-	-	70 000
Paw Paw township	382	85	214	57	8	18	-	-	74 600
Roann town	119	58	53	8	-	-	-	-	53 000
Pleasant township	434	83	163	140	42	6	-	-	89 600
Waltz township	322	-	174	93	43	12	-	-	97 700
Warren County	1 777	346	953	304	96	34	14	30	74 100
Adams township	113	25	72	16	-	-	-	-	66 500
Pine Village town	66	21	44	1	-	-	-	-	60 000
Jordan township	62	11	51	-	-	-	-	-	56 700
Kent township	89	26	42	8	13	-	-	-	65 500
State Line City town	33	19	13	1	-	-	-	-	34 700
Liberty township	112	13	57	25	5	5	-	7	80 000

Table 25. **Home Value: 2000**—Con.

[Data based on a sample (except Tables 65-68). For information on confidentiality protection, coverage, sampling error, and nonsampling error, see Appendix G. For location of definitions, see "How to Use This Census Report"]

State County County Subdivision Place	Specified owner-occupied housing units	Value of home							
		Less than $50,000	$50,000 to $99,999	$100,000 to $149,999	$150,000 to $199,999	$200,000 to $299,999	$300,000 to $499,999	$500,000 or more	Median (dollars)
Warren County—Con.									
Medina township	118	15	49	40	9	-	-	5	97 100
Mound township	103	-	65	18	20	-	-	-	91 000
Pike township	285	106	147	19	10	3	-	-	57 400
West Lebanon town	211	85	106	12	8	-	-	-	55 400
Pine township	91	-	39	33	4	5	-	10	109 000
Prairie township	62	24	38	-	-	-	-	-	70 000
Steuben township	77	6	36	35	-	-	-	-	87 100
Warren township	132	18	62	17	13	13	9	-	89 000
Washington township	533	102	295	93	22	8	5	8	73 600
Williamsport town	479	100	270	70	20	6	5	8	69 200
Warrick County	13 264	1 031	5 263	3 884	1 527	1 090	390	79	104 400
Anderson township	277	51	109	35	46	36	-	-	88 100
Newburgh town (part)	-	-	-	-	-	-	-	-	-
Boon township	3 019	494	1 714	498	162	85	59	7	75 400
Boonville city	1 794	339	1 205	221	20	-	9	-	68 500
Chandler town (part)	48	16	32	-	-	-	-	-	58 000
Campbell township	97	8	16	54	19	-	-	-	134 000
Greer township	461	35	285	99	24	18	-	-	83 300
Elberfeld town	199	24	123	47	1	4	-	-	81 900
Hart township	332	72	169	72	14	5	-	-	74 100
Lynnville town	208	54	110	36	4	4	-	-	70 700
Lane township	37	6	19	-	5	-	-	7	80 700
Ohio township	8 556	254	2 713	3 009	1 238	946	331	65	121 800
Chandler town (part)	674	91	545	32	6	-	-	-	67 700
Newburgh town (part)	867	56	383	206	135	45	42	-	99 600
Owen township	70	6	36	24	4	-	-	-	88 800
Pigeon township	103	18	49	36	-	-	-	-	76 400
Skelton township	312	87	153	57	15	-	-	-	74 500
Tennyson town	46	18	26	2	-	-	-	-	52 900
Washington County	4 559	756	2 633	890	167	94	14	5	77 500
Brown township	179	64	105	10	-	-	-	-	56 500
Campbellsburg town	118	52	62	4	-	-	-	-	52 600
Saltillo town	23	12	11	-	-	-	-	-	29 600
Franklin township	225	38	127	32	20	-	8	-	83 700
Gibson township	144	25	87	28	4	-	-	-	74 900
Little York town	37	6	20	7	4	-	-	-	87 500
Howard township	88	6	47	26	9	-	-	-	93 100
Jackson township	266	-	184	82	-	-	-	-	92 700
Jefferson township	95	15	58	16	6	-	-	-	71 500
Madison township	62	15	37	10	-	-	-	-	64 200
Livonia town	21	9	10	2	-	-	-	-	61 900
Monroe township	74	26	22	26	-	-	-	-	57 300
Pierce township	451	54	219	155	23	-	-	-	84 300
New Pekin town (part)	155	38	103	12	2	-	-	-	67 700
Polk township	347	62	189	82	-	14	-	-	79 100
New Pekin town (part)	91	28	59	4	-	-	-	-	63 600
Posey township	226	30	142	38	10	6	-	-	82 500
Fredericksburg town	23	6	12	5	-	-	-	-	61 700
Hardinsburg town	50	16	30	2	2	-	-	-	63 300
Vernon township	90	10	55	20	-	5	-	-	79 100
Washington township	2 312	411	1 361	365	95	69	6	5	75 200
Salem city	1 447	342	855	155	49	35	6	5	67 200
Wayne County	16 278	2 880	8 814	3 225	949	305	85	20	80 300
Abington township	127	36	25	53	13	-	-	-	102 100
Boston township	207	18	83	93	6	7	-	-	101 200
Boston town	59	16	34	9	-	-	-	-	61 900
Richmond city (part)	-	-	-	-	-	-	-	-	-
Center township	1 880	136	1 148	382	150	58	6	-	88 700
Centerville town	661	87	512	57	5	-	-	-	77 200
Richmond city (part)	-	-	-	-	-	-	-	-	-
Clay township	232	57	129	25	21	-	-	-	73 100
Greens Fork town	122	50	69	3	-	-	-	-	53 800
Dalton township	79	17	36	15	5	6	-	-	83 800
Franklin township	262	13	133	96	13	7	-	-	96 100
Whitewater town	17	4	13	-	-	-	-	-	61 300
Green township	229	31	128	55	9	-	6	-	81 900
Harrison township	93	7	58	16	12	-	-	-	94 000
Jackson township	1 150	160	681	216	35	51	7	-	79 100
Cambridge City town	549	66	358	97	13	15	-	-	77 700
Dublin town	202	44	141	15	2	-	-	-	61 900
East Germantown town	64	14	47	3	-	-	-	-	66 700
Mount Auburn town	24	9	4	11	-	-	-	-	77 500
Jefferson township	869	101	503	218	40	4	3	-	85 800
Hagerstown town	518	41	340	120	10	4	3	-	84 600
New Garden township	470	47	287	93	41	2	-	-	85 200
Fountain City town	195	25	153	12	5	-	-	-	72 900
Perry township	147	40	61	31	13	2	-	-	72 000
Economy town	63	29	30	2	-	2	-	-	51 900
Washington township	339	96	161	44	28	8	2	-	73 000
Milton town	152	60	91	1	-	-	-	-	58 000
Wayne township	9 878	2 092	5 227	1 786	532	160	61	20	75 800
Richmond city (part)	8 644	1 986	4 627	1 417	460	79	55	20	73 000
Spring Grove town	101	4	59	23	5	10	-	-	94 300
Webster township	316	29	154	102	31	-	-	-	96 700
Wells County	6 377	643	3 442	1 530	514	215	27	6	87 900
Chester township	197	24	99	74	-	-	-	-	85 700
Poneto town (part)	6	3	3	-	-	-	-	-	47 500
Harrison township	2 328	359	1 406	406	93	51	7	6	78 200
Bluffton city (part)	1 834	318	1 137	295	63	21	-	-	75 100
Poneto town (part)	22	6	16	-	-	-	-	-	66 000
Vera Cruz town	18	4	14	-	-	-	-	-	65 000
Jackson township	153	26	83	37	-	7	-	-	86 500
Jefferson township	1 318	37	735	338	170	20	18	-	92 900
Ossian town	838	13	573	170	62	20	-	-	86 800

Table 25. **Home Value: 2000**—Con.

[Data based on a sample (except Tables 65-68). For information on confidentiality protection, coverage, sampling error, and nonsampling error, see Appendix G.
For location of definitions, see "How to Use This Census Report"]

State County County Subdivision Place	Specified owner-occupied housing units	Value of home							
		Less than $50,000	$50,000 to $99,999	$100,000 to $149,999	$150,000 to $199,999	$200,000 to $299,999	$300,000 to $499,999	$500,000 or more	Median (dollars)
Wells County—Con.									
Lancaster township	1 075	62	477	282	158	96	-	-	99 900
Bluffton city (part)	487	21	281	141	26	18	-	-	93 100
Liberty township	245	56	128	39	14	8	-	-	80 700
Poneto town (part)	32	14	18	-	-	-	-	-	52 000
Nottingham township	219	14	95	102	8	-	-	-	100 300
Rockcreek township	401	50	175	111	41	22	2	-	92 600
Markle town (part)	73	10	28	20	10	5	-	-	92 500
Uniondale town (part)	73	21	50	2	-	-	-	-	60 300
Union township	441	15	244	141	30	11	-	-	94 500
Markle town (part)	27	-	27	-	-	-	-	-	77 900
Uniondale town (part)	10	5	5	-	-	-	-	-	50 000
Zanesville town (part)	122	-	76	43	3	-	-	-	90 600
White County	6 183	668	3 279	1 333	520	267	101	15	86 200
Big Creek township	208	10	130	36	32	-	-	-	88 300
Chalmers town	137	6	104	22	5	-	-	-	78 700
Cass township	91	16	43	32	-	-	-	-	77 300
Honey Creek township	247	31	152	31	17	16	-	-	74 900
Reynolds town	123	27	84	12	-	-	-	-	67 500
Jackson township	175	33	119	21	2	-	-	-	66 800
Burnettsville town	117	28	75	12	2	-	-	-	63 800
Liberty township	568	32	278	156	72	7	8	15	92 100
Buffalo CDP	172	25	82	40	25	-	-	-	88 000
Lincoln township	216	87	95	17	8	-	9	-	61 800
Monon township	739	185	428	102	8	8	8	-	69 800
Monon town	341	114	217	10	-	-	-	-	57 700
Prairie township	845	40	420	245	113	20	7	-	94 100
Brookston town	496	33	347	96	18	2	-	-	82 900
Princeton township	391	51	217	96	14	8	5	-	76 700
Wolcott town	292	41	185	45	14	2	5	-	69 900
Round Grove township	66	-	25	27	7	7	-	-	118 200
Union township	2 618	183	1 361	570	239	201	64	-	90 200
Monticello city	1 298	118	870	235	41	34	-	-	79 000
Norway CDP	93	26	32	14	-	21	-	-	83 600
West Point township	19	-	11	-	8	-	-	-	88 600
Whitley County	7 080	397	3 461	2 010	723	391	67	31	96 000
Cleveland township	746	60	485	134	29	33	5	-	78 200
South Whitley town	444	52	321	61	6	4	-	-	71 900
Columbia township	2 348	142	1 308	580	214	104	-	-	87 400
Columbia City city (part)	1 860	112	1 156	386	142	64	-	-	82 100
Etna-Troy township	337	7	126	141	36	12	-	15	125 100
Jefferson township	513	11	125	208	96	27	39	7	122 300
Richland township	310	40	158	83	8	21	-	-	92 200
Larwill town	79	19	60	-	-	-	-	-	58 200
Smith township	1 136	74	689	227	108	36	-	2	88 700
Churubusco town	447	40	354	42	11	-	-	-	75 400
Thorncreek township	1 106	56	339	406	143	132	23	7	126 200
Tri-Lakes CDP	1 106	56	339	406	143	132	23	7	126 200
Union township	351	-	125	148	52	26	-	-	117 300
Columbia City city (part)	-	-	-	-	-	-	-	-	-
Washington township	233	7	106	83	37	-	-	-	101 700

Table 26. **Home Value: 2000**

[Data based on a sample (except Tables 65-68). For information on confidentiality protection, coverage, sampling error, and nonsampling error, see Appendix G.
For location of definitions, see "How to Use This Census Report"]

State County Place	Specified owner-occupied housing units	Value of home							
		Less than $50,000	$50,000 to $99,999	$100,000 to $149,999	$150,000 to $199,999	$200,000 to $299,999	$300,000 to $499,999	$500,000 or more	Median (dollars)
The State	**1 378 878**	**156 936**	**605 074**	**360 943**	**141 084**	**78 658**	**27 098**	**9 085**	**94 300**
COUNTY									
Adams County	6 990	765	3 826	1 565	538	213	55	28	85 400
Allen County	80 853	10 572	38 439	18 536	6 949	4 238	1 622	497	88 700
Bartholomew County	16 562	652	7 021	4 903	2 236	1 284	355	111	105 300
Benton County	2 246	429	1 393	326	89	9	-	-	75 000
Blackford County	3 330	1 205	1 711	337	61	10	6	-	58 900
Boone County	11 246	197	3 416	3 157	1 750	1 235	1 057	434	131 100
Brown County	3 226	130	1 125	1 027	566	313	57	8	114 500
Carroll County	4 706	520	2 415	1 071	510	157	28	5	87 200
Cass County	9 254	2 024	4 980	1 731	359	116	36	8	71 500
Clark County	21 826	1 480	12 112	5 316	1 712	932	209	65	89 900
Clay County	5 880	1 441	2 995	1 029	333	62	6	14	72 600
Clinton County	7 671	678	4 592	1 580	604	206	9	2	85 000
Crawford County	1 473	412	840	168	34	5	7	7	64 600
Daviess County	5 847	1 523	3 049	854	260	122	26	13	70 800
Dearborn County	10 072	423	3 029	3 634	1 979	890	91	26	120 600
Decatur County	5 277	468	2 938	1 170	480	179	18	24	86 400
DeKalb County	8 926	713	4 856	2 119	696	458	67	17	88 000
Delaware County	26 872	5 877	13 934	4 771	1 366	641	241	42	75 400
Dubois County	9 126	832	4 367	2 225	1 004	507	136	55	92 700
Elkhart County	38 427	2 039	18 037	11 538	4 032	1 981	561	239	98 100
Fayette County	5 921	864	3 646	909	356	108	33	5	78 500
Floyd County	17 923	1 099	7 362	5 136	2 625	1 300	346	55	104 300
Fountain County	3 946	921	2 396	437	138	45	9	-	69 200
Franklin County	3 939	298	1 670	1 086	547	252	69	17	100 100
Fulton County	4 492	833	2 465	708	271	148	49	18	77 000
Gibson County	7 765	1 877	3 807	1 444	397	205	35	-	74 700
Grant County	17 367	4 489	9 221	2 492	682	399	77	7	68 500
Greene County	6 413	2 025	3 163	941	198	51	28	7	66 800
Hamilton County	48 589	330	4 991	14 767	11 593	10 212	4 880	1 816	166 300
Hancock County	14 880	332	3 482	6 068	3 082	1 481	383	52	129 700
Harrison County	6 508	498	3 100	1 847	718	302	40	3	95 700
Hendricks County	26 769	347	5 443	11 535	5 841	2 871	582	150	133 300
Henry County	12 249	1 673	6 673	2 750	729	247	142	35	84 100
Howard County	22 265	2 285	10 865	5 531	2 128	1 094	317	45	89 000
Huntington County	8 695	1 036	4 914	1 850	572	272	44	7	81 600
Jackson County	8 495	946	4 440	2 086	643	267	99	14	87 500
Jasper County	6 316	382	2 460	2 328	805	277	58	6	105 700
Jay County	4 659	1 607	2 432	466	96	39	9	10	62 500
Jefferson County	6 482	756	3 425	1 477	494	259	64	7	85 800
Jennings County	4 628	551	2 820	886	251	90	23	7	81 900
Johnson County	28 224	412	8 472	10 605	4 832	2 863	916	124	122 500
Knox County	8 901	3 171	3 816	1 234	400	197	58	25	63 600
Kosciusko County	15 969	1 195	7 535	4 066	1 516	1 068	346	243	95 500
LaGrange County	5 905	372	2 592	1 690	816	338	79	18	99 800
Lake County	113 099	13 191	46 056	31 369	13 901	5 995	2 078	509	97 500
LaPorte County	25 765	1 753	12 778	6 892	2 570	1 302	337	133	93 500
Lawrence County	10 246	2 147	5 579	1 844	450	162	49	15	75 400
Madison County	34 045	5 468	18 515	6 931	1 966	881	212	72	81 600
Marion County	190 702	19 340	77 833	59 332	17 469	10 306	4 404	2 018	99 000
Marshall County	9 658	787	5 345	2 249	871	273	86	47	88 100
Martin County	1 898	632	953	224	65	16	8	-	64 200
Miami County	7 609	1 912	4 110	1 104	267	147	43	26	71 100
Monroe County	19 750	639	7 389	6 721	2 601	1 706	602	92	113 100
Montgomery County	8 572	725	4 707	2 149	627	290	58	16	88 800
Morgan County	15 219	478	5 073	5 586	2 199	1 349	392	142	116 200
Newton County	3 548	465	1 825	962	187	83	21	5	87 500
Noble County	9 365	688	5 226	2 191	812	373	54	21	88 600
Ohio County	1 041	60	509	284	131	57	-	-	97 100
Orange County	3 435	1 102	1 726	478	87	42	-	-	63 500
Owen County	3 585	472	1 959	877	169	97	-	11	84 600
Parke County	3 170	1 004	1 518	452	148	12	30	6	64 900
Perry County	3 986	968	2 059	653	208	67	26	5	71 200
Pike County	2 627	934	1 328	287	73	5	-	-	59 300
Porter County	35 573	403	9 998	13 212	6 363	3 865	1 272	460	127 000
Posey County	6 624	734	3 291	1 743	558	237	61	-	89 800
Pulaski County	2 747	548	1 539	439	118	77	20	6	72 500
Putnam County	6 512	534	3 113	1 796	634	322	62	51	94 300
Randolph County	6 224	1 844	3 452	695	176	37	20	-	64 600
Ripley County	4 803	323	2 361	1 247	578	203	69	22	94 900
Rush County	3 760	422	2 251	755	217	79	28	8	82 300
St. Joseph County	65 355	9 534	30 952	14 928	5 656	3 082	907	296	85 700
Scott County	4 544	807	2 516	904	253	55	9	-	76 900
Shelby County	10 077	482	4 697	3 130	981	560	188	39	98 600
Spencer County	4 316	716	2 105	914	352	170	41	18	85 100
Starke County	5 131	780	3 055	906	248	112	23	7	80 000
Steuben County	7 178	419	2 876	1 922	837	737	281	106	106 200
Sullivan County	4 433	1 768	2 084	374	157	32	8	10	58 900
Switzerland County	1 373	197	792	265	85	19	15	-	78 400
Tippecanoe County	26 988	816	10 117	9 259	3 456	2 400	831	109	112 200
Tipton County	4 184	379	2 235	981	407	148	34	-	88 300
Union County	1 366	164	749	340	75	32	-	6	82 600
Vanderburgh County	42 237	6 859	20 827	8 254	3 460	1 935	633	269	82 400
Vermillion County	4 307	1 644	1 940	503	152	55	13	-	59 500
Vigo County	23 549	6 107	11 318	3 695	1 341	791	202	95	72 500
Wabash County	7 649	1 291	4 208	1 524	395	208	10	13	78 400
Warren County	1 777	346	953	304	96	34	14	30	74 100
Warrick County	13 264	1 031	5 263	3 884	1 527	1 090	390	79	104 400
Washington County	4 559	756	2 633	890	167	94	14	5	77 500

Table 26. **Home Value: 2000**—Con.

[Data based on a sample (except Tables 65-68). For information on confidentiality protection, coverage, sampling error, and nonsampling error, see Appendix G. For location of definitions, see "How to Use This Census Report"]

State County Place	Specified owner-occupied housing units	Value of home							
		Less than $50,000	$50,000 to $99,999	$100,000 to $149,999	$150,000 to $199,999	$200,000 to $299,999	$300,000 to $499,999	$500,000 or more	Median (dollars)
COUNTY—Con.									
Wayne County	16 278	2 880	8 814	3 225	949	305	85	20	80 300
Wells County	6 377	643	3 442	1 530	514	215	27	6	87 900
White County	6 183	668	3 279	1 333	520	267	101	15	86 200
Whitley County	7 080	397	3 461	2 010	723	391	67	31	96 000
PLACE									
Advance town, Boone County	130	12	83	24	8	3	-	-	83 300
Akron town, Fulton County	249	58	159	27	5	-	-	-	70 600
Alamo town, Montgomery County	16	11	5	-	-	-	-	-	24 300
Albany town	648	149	452	47	-	-	-	-	65 800
Delaware County (part)	574	134	399	41	-	-	-	-	66 100
Randolph County (part)	74	15	53	6	-	-	-	-	65 000
Albion town, Noble County	447	43	334	59	8	3	-	-	76 300
Alexandria city, Madison County	1 614	301	1 093	173	9	38	-	-	72 800
Alfordsville town, Daviess County	24	11	11	2	-	-	-	-	55 000
Alton town, Crawford County	20	14	6	-	-	-	-	-	36 300
Altona town, DeKalb County	61	21	40	-	-	-	-	-	59 500
Ambia town, Benton County	60	53	7	-	-	-	-	-	28 800
Amboy town, Miami County	121	41	60	20	-	-	-	-	57 800
Amo town, Hendricks County	127	9	89	27	2	-	-	-	83 700
Anderson city, Madison County	14 320	3 564	8 193	1 817	499	131	65	51	67 900
Andrews town, Huntington County	278	83	188	7	-	-	-	-	59 500
Angola city, Steuben County	1 273	75	664	395	105	34	-	-	91 500
Arcadia town, Hamilton County	386	16	290	65	10	2	3	-	87 800
Argos town, Marshall County	367	59	257	42	9	-	-	-	73 100
Ashley town	242	22	199	18	-	-	3	-	70 200
DeKalb County (part)	144	15	114	12	-	-	3	-	73 800
Steuben County (part)	98	7	85	6	-	-	-	-	66 800
Atlanta town, Hamilton County	148	10	103	20	8	7	-	-	81 800
Attica city, Fountain County	827	147	568	87	25	-	-	-	70 500
Auburn city, DeKalb County	2 957	129	1 550	822	241	183	25	7	93 800
Aurora city, Dearborn County	851	78	501	176	60	36	-	-	87 300
Austin town, Scott County	989	362	565	57	5	-	-	-	59 700
Avilla town, Noble County	433	20	262	116	33	-	-	2	91 300
Avon town, Hendricks County	1 791	-	103	885	519	256	28	-	145 300
Bainbridge town, Putnam County	195	16	143	34	2	-	-	-	83 400
Bargersville town, Johnson County	564	13	380	151	20	-	-	-	90 900
Bass Lake CDP, Starke County	340	6	195	38	45	31	18	7	88 300
Batesville city	1 495	17	526	443	268	150	78	13	118 500
Franklin County (part)	388	11	109	117	90	35	21	5	128 900
Ripley County (part)	1 107	6	417	326	178	115	57	8	115 500
Battle Ground town, Tippecanoe County	396	11	182	113	41	43	6	-	101 800
Bedford city, Lawrence County	3 686	907	2 049	532	115	58	19	6	69 900
Beech Grove city, Marion County	3 443	7	2 261	930	155	47	22	21	94 000
Berne city, Adams County	1 021	88	685	154	68	20	-	6	79 000
Bethany town, Morgan County	17	6	11	-	-	-	-	-	65 000
Beverly Shores town, Porter County	253	-	11	26	53	81	59	23	238 000
Bicknell city, Knox County	845	598	213	20	-	14	-	-	42 200
Birdseye town, Dubois County	103	41	48	12	-	2	-	-	64 100
Bloomfield town, Greene County	615	167	405	24	7	12	-	-	66 900
Bloomingdale town, Parke County	100	43	57	-	-	-	-	-	53 300
Bloomington city, Monroe County	7 952	188	2 271	2 939	1 231	1 013	259	51	126 000
Blountsville town, Henry County	34	24	8	2	-	-	-	-	45 000
Bluffton city, Wells County	2 321	339	1 418	436	89	39	-	-	78 300
Boonville city, Warrick County	1 794	339	1 205	221	20	-	9	-	68 500
Borden town, Clark County	220	30	153	18	13	4	2	-	81 200
Boston town, Wayne County	59	16	34	9	-	-	-	-	61 900
Boswell town, Benton County	243	90	144	9	-	-	-	-	59 300
Bourbon town, Marshall County	449	78	304	55	8	4	-	-	73 300
Brazil city, Clay County	1 939	713	987	211	21	7	-	-	59 300
Bremen town, Marshall County	1 135	54	786	193	66	18	12	6	85 500
Bright CDP, Dearborn County	1 302	8	138	569	497	82	8	-	145 000
Bristol town, Elkhart County	282	15	137	86	38	4	2	-	96 800
Brook town, Newton County	281	65	200	14	-	-	2	-	65 500
Brooklyn town, Morgan County	407	7	199	167	29	5	-	-	99 100
Brooksburg town, Jefferson County	26	12	10	4	-	-	-	-	51 000
Brookston town, White County	496	33	347	96	18	2	-	-	82 900
Brookville town, Franklin County	542	53	334	110	39	6	-	-	85 800
Brownsburg town, Hendricks County	4 056	59	738	2 131	722	266	108	32	124 000
Brownstown town, Jackson County	630	80	377	133	31	9	-	-	80 100
Bruceville town, Knox County	128	63	62	3	-	-	-	-	50 700
Bryant town, Jay County	78	57	21	-	-	-	-	-	43 300
Buffalo CDP, White County	172	25	82	40	25	-	-	-	88 000
Bunker Hill town, Miami County	217	58	143	13	3	-	-	-	64 900
Burket town, Kosciusko County	50	23	25	2	-	-	-	-	53 300
Burlington town, Carroll County	144	29	67	35	9	4	-	-	86 500
Burnettsville town, White County	117	28	75	12	2	-	-	-	63 800
Burns Harbor town, Porter County	172	4	103	49	13	-	3	-	94 600
Butler city, DeKalb County	606	143	416	43	4	-	-	-	63 900
Cadiz town, Henry County	31	4	24	-	3	-	-	-	61 500
Cambridge City town, Wayne County	549	66	358	97	13	15	-	-	77 700
Camden town, Carroll County	153	27	123	3	-	-	-	-	70 500
Campbellsburg town, Washington County	118	52	62	4	-	-	-	-	52 600
Cannelburg town, Daviess County	33	7	21	5	-	-	-	-	73 000
Cannelton city, Perry County	267	100	150	10	4	-	-	3	56 600
Carbon town, Clay County	84	50	32	2	-	-	-	-	38 800

Table 26. **Home Value: 2000**—Con.

[Data based on a sample (except Tables 65-68). For information on confidentiality protection, coverage, sampling error, and nonsampling error, see Appendix G. For location of definitions, see "How to Use This Census Report"]

State County Place	Specified owner-occupied housing units	Value of home							
		Less than $50,000	$50,000 to $99,999	$100,000 to $149,999	$150,000 to $199,999	$200,000 to $299,999	$300,000 to $499,999	$500,000 or more	Median (dollars)
PLACE—Con.									
Carlisle town, Sullivan County	186	102	73	11	-	-	-	-	45 700
Carmel city, Hamilton County	10 219	29	330	2 057	2 482	3 182	1 746	393	205 400
Carthage town, Rush County	229	56	153	20	-	-	-	-	70 500
Cayuga town, Vermillion County	341	158	166	15	-	-	2	-	53 200
Cedar Grove town, Franklin County	34	1	20	11	-	2	-	-	94 300
Cedar Lake town, Lake County	2 357	122	1 160	713	258	58	40	6	97 200
Center Point town, Clay County	70	17	45	2	6	-	-	-	60 000
Centerville town, Wayne County	661	87	512	57	5	-	-	-	77 200
Chalmers town, White County	137	6	104	22	5	-	-	-	78 700
Chandler town, Warrick County	722	107	577	32	6	-	-	-	66 600
Charlestown city, Clark County	1 224	231	864	96	26	7	-	-	70 900
Chesterfield town	835	109	664	57	5	-	-	-	68 600
Delaware County (part)	3	-	3	-	-	-	-	-	55 000
Madison County (part)	832	109	661	57	5	-	-	-	68 700
Chesterton town, Porter County	2 599	38	573	1 068	543	230	83	64	133 500
Chrisney town, Spencer County	147	52	91	3	1	-	-	-	61 600
Churubusco town, Whitley County	447	40	354	42	11	-	-	-	75 400
Cicero town, Hamilton County	1 177	-	399	488	141	121	28	-	112 600
Clarks Hill town, Tippecanoe County	144	23	101	15	5	-	-	-	76 500
Clarksville town, Clark County	4 406	264	2 594	1 228	185	85	40	10	89 300
Clay City town, Clay County	290	112	161	14	3	-	-	-	58 500
Claypool town, Kosciusko County	82	29	41	12	-	-	-	-	62 500
Clayton town, Hendricks County	209	6	130	63	8	2	-	-	87 900
Clear Lake town, Steuben County	112	4	14	7	10	26	28	23	275 000
Clermont town, Marion County	518	14	257	115	85	47	-	-	98 600
Clifford town, Bartholomew County	54	5	47	2	-	-	-	-	68 300
Clinton city, Vermillion County	1 337	638	599	66	34	-	-	-	51 800
Cloverdale town, Putnam County	439	42	243	136	18	-	-	-	83 100
Coatesville town, Hendricks County	141	9	91	27	10	4	-	-	83 600
Colfax town, Clinton County	205	39	151	15	-	-	-	-	72 500
Collegeville CDP, Jasper County	77	-	33	20	18	-	-	6	109 800
Columbia City city, Whitley County	1 860	112	1 156	386	142	64	-	-	82 100
Columbus city, Bartholomew County	9 047	259	3 517	2 767	1 410	818	230	46	111 900
Connersville city, Fayette County	3 553	700	2 326	370	108	43	6	-	69 300
Converse town	317	86	208	18	5	-	-	-	62 700
Grant County (part)	50	17	20	10	3	-	-	-	62 000
Miami County (part)	267	69	188	8	2	-	-	-	62 800
Corunna town, DeKalb County	58	19	33	6	-	-	-	-	62 900
Corydon town, Harrison County	639	131	359	84	43	22	-	-	78 800
Country Club Heights town, Madison County	39	-	-	4	19	13	3	-	192 000
Covington city, Fountain County	752	101	528	94	24	-	5	-	75 600
Crandall town, Harrison County	48	10	36	-	2	-	-	-	73 800
Crane town, Martin County	56	43	13	-	-	-	-	-	31 300
Crawfordsville city, Montgomery County	3 179	295	2 049	587	175	56	8	9	80 000
Cromwell town, Noble County	111	26	81	4	-	-	-	-	63 900
Crothersville town, Jackson County	412	86	288	21	15	-	2	-	70 700
Crown Point city, Lake County	5 239	73	1 001	2 671	956	358	152	28	125 900
Crows Nest town, Marion County	22	-	-	-	6	-	-	16	625 000
Culver town, Marshall County	435	41	264	82	20	8	10	10	81 500
Cumberland town	1 375	41	267	453	271	284	59	-	142 900
Hancock County (part)	1 006	41	51	312	259	284	59	-	170 500
Marion County (part)	369	-	216	141	12	-	-	-	95 400
Cynthiana town, Posey County	159	62	87	10	-	-	-	-	57 300
Dale town, Spencer County	343	52	254	27	9	1	-	-	71 400
Daleville town, Delaware County	426	43	298	63	16	4	2	-	78 000
Dana town, Vermillion County	155	77	70	3	5	-	-	-	50 200
Danville town, Hendricks County	1 578	25	464	780	176	99	34	-	125 500
Darlington town, Montgomery County	248	33	186	27	-	-	2	-	76 600
Darmstadt town, Vanderburgh County	400	3	90	127	83	56	21	20	142 100
Dayton town, Tippecanoe County	281	2	159	106	9	3	2	-	93 800
Decatur city, Adams County	2 447	325	1 584	400	75	54	9	-	77 900
Decker town, Knox County	64	51	13	-	-	-	-	-	35 600
Delphi city, Carroll County	609	56	411	87	51	4	-	-	79 500
De Motte town, Jasper County	739	7	228	448	40	16	-	-	111 100
Denver town, Miami County	157	63	80	11	-	3	-	-	58 200
Dillsboro town, Dearborn County	248	18	137	77	12	4	-	-	90 000
Dublin town, Wayne County	202	44	141	15	2	-	-	-	61 900
Dugger town, Sullivan County	256	182	74	-	-	-	-	-	41 000
Dune Acres town, Porter County	93	2	3	-	4	23	31	30	390 600
Dunkirk city	774	441	296	29	-	-	4	4	46 400
Blackford County (part)	61	32	29	-	-	-	-	-	49 200
Jay County (part)	713	409	267	29	-	-	4	4	46 000
Dunlap CDP, Elkhart County	1 683	100	798	602	143	24	16	-	98 000
Dunreith town, Henry County	49	11	31	7	-	-	-	-	64 600
Dupont town, Jefferson County	65	21	34	8	2	-	-	-	65 900
Dyer town, Lake County	4 276	39	578	1 946	970	482	140	121	141 000
Earl Park town, Benton County	102	40	56	4	2	-	-	-	57 300
East Chicago city, Lake County	3 992	836	2 829	238	56	16	7	10	69 900
East Germantown town, Wayne County	64	14	47	3	-	-	-	-	66 700
Eaton town, Delaware County	387	156	212	17	-	2	-	-	55 700
Economy town, Wayne County	63	29	30	2	-	2	-	-	51 900
Edgewood town, Madison County	818	9	379	312	99	14	5	-	102 600
Edinburgh town	975	47	629	257	24	-	18	-	87 400
Bartholomew County (part)	63	18	45	-	-	-	-	-	57 500
Johnson County (part)	907	29	584	257	24	-	13	-	88 500
Shelby County (part)	5	-	-	-	-	-	5	-	350 000

Table 26. **Home Value: 2000**—Con.

[Data based on a sample (except Tables 65-68). For information on confidentiality protection, coverage, sampling error, and nonsampling error, see Appendix G. For location of definitions, see "How to Use This Census Report"]

State County Place	Specified owner-occupied housing units	Value of home							
		Less than $50,000	$50,000 to $99,999	$100,000 to $149,999	$150,000 to $199,999	$200,000 to $299,999	$300,000 to $499,999	$500,000 or more	Median (dollars)
PLACE—Con.									
Edwardsport town, Knox County	115	84	31	-	-	-	-	-	30 200
Elberfeld town, Warrick County	199	24	123	47	1	4	-	-	81 900
Elizabeth town, Harrison County	43	10	29	3	-	-	-	1	69 000
Elizabethtown town, Bartholomew County	68	23	43	2	-	-	-	-	65 700
Elkhart city, Elkhart County	9 068	980	5 945	1 369	432	153	103	86	78 200
Ellettsville town, Monroe County	1 258	41	854	330	33	-	-	-	85 100
Elnora town, Daviess County	207	142	65	-	-	-	-	-	34 700
Elwood city	2 508	615	1 715	168	10	-	-	-	64 000
Madison County (part)	2 508	615	1 715	168	10	-	-	-	64 000
Tipton County (part)	-	-	-	-	-	-	-	-	-
English town, Crawford County	142	51	88	3	-	-	-	-	60 500
Etna Green town, Kosciusko County	121	26	70	19	-	6	-	-	72 100
Evansville city, Vanderburgh County	28 820	6 530	16 777	3 554	1 073	592	198	96	69 700
Fairland CDP, Shelby County	388	23	206	98	54	-	-	7	85 600
Fairmount town, Grant County	778	216	514	34	8	-	6	-	58 600
Fairview Park town, Vermillion County	436	69	245	91	25	6	-	-	78 900
Farmersburg town, Sullivan County	321	117	190	12	-	2	-	-	57 500
Farmland town, Randolph County	405	131	256	18	-	-	-	-	60 800
Ferdinand town, Dubois County	533	29	325	133	29	14	2	1	87 600
Fillmore town, Putnam County	117	17	75	23	2	-	-	-	75 200
Fishers town, Hamilton County	10 861	47	317	4 196	3 358	2 214	580	149	161 500
Flora town, Carroll County	601	95	369	118	19	-	-	-	78 100
Fort Branch town, Gibson County	644	80	410	75	42	37	-	-	79 400
Fortville town, Hancock County	924	62	431	411	-	-	20	-	98 200
Fort Wayne city, Allen County	47 149	9 504	27 442	7 539	1 678	697	222	67	74 600
Fountain City town, Wayne County	195	25	153	12	5	-	-	-	72 900
Fowler town, Benton County	670	108	420	118	24	-	-	-	77 100
Fowlerton town, Grant County	61	33	28	-	-	-	-	-	48 100
Francesville town, Pulaski County	247	50	169	17	11	-	-	-	67 100
Francisco town, Gibson County	161	82	69	8	-	2	-	-	49 400
Frankfort city, Clinton County	3 646	421	2 666	407	133	19	-	-	76 600
Franklin city, Johnson County	3 881	139	1 678	1 566	296	193	9	-	103 000
Frankton town, Madison County	496	57	374	60	2	3	-	-	79 000
Fredericksburg town, Washington County	23	6	12	5	-	-	-	-	61 700
Fremont town, Steuben County	361	36	223	79	17	3	3	-	85 000
French Lick town, Orange County	367	171	154	21	6	15	-	-	52 800
Fulton town, Fulton County	103	51	48	4	-	-	-	-	50 300
Galena CDP, Floyd County	512	18	63	301	79	41	10	-	132 800
Galveston town, Cass County	432	41	322	52	8	9	-	-	80 600
Garrett city, DeKalb County	1 467	137	1 145	151	34	-	-	-	75 300
Gary city, Lake County	18 997	8 648	8 423	1 337	371	122	63	33	53 400
Gas City city, Grant County	1 688	344	1 139	145	45	15	-	-	65 800
Gaston town, Delaware County	211	66	134	8	-	3	-	-	57 700
Geneva town, Adams County	366	118	190	43	13	2	-	-	62 100
Gentryville town, Spencer County	56	8	44	4	-	-	-	-	72 500
Georgetown town, Floyd County	680	25	359	210	75	11	-	-	94 100
Georgetown CDP, St. Joseph County	1 111	-	242	659	160	42	-	8	118 800
Glenwood town	103	28	73	2	-	-	-	-	63 800
Fayette County (part)	27	8	19	-	-	-	-	-	71 900
Rush County (part)	76	20	54	2	-	-	-	-	62 900
Goodland town, Newton County	326	92	210	22	2	-	-	-	62 100
Goshen city, Elkhart County	5 177	309	2 692	1 563	418	171	18	6	93 700
Gosport town, Owen County	156	32	99	23	2	-	-	-	76 300
Grabill town, Allen County	265	17	169	77	-	-	-	2	92 400
Grandview town, Spencer County	157	47	92	18	-	-	-	-	63 300
Granger CDP, St. Joseph County	8 620	32	975	3 056	2 287	1 649	500	121	154 600
Greencastle city, Putnam County	1 581	183	877	334	122	37	-	28	85 500
Greendale city, Dearborn County	1 268	37	441	460	173	136	11	10	113 000
Greenfield city, Hancock County	3 636	113	1 487	1 446	398	175	11	6	106 300
Greensboro town, Henry County	57	13	42	2	-	-	-	-	68 400
Greensburg city, Decatur County	2 423	184	1 457	523	163	70	13	13	85 100
Greens Fork town, Wayne County	122	50	69	3	-	-	-	-	53 800
Greentown town, Howard County	647	69	322	200	40	16	-	-	88 800
Greenville town, Floyd County	189	17	75	49	8	36	4	-	102 000
Greenwood city, Johnson County	8 337	115	2 510	4 006	1 175	459	72	-	116 400
Griffin town, Posey County	38	23	15	-	-	-	-	-	47 300
Griffith town, Lake County	4 362	16	1 668	2 061	473	129	15	-	108 600
Grissom AFB CDP	148	7	112	29	-	-	-	-	87 500
Cass County (part)	-	-	-	-	-	-	-	-	-
Miami County (part)	148	7	112	29	-	-	-	-	87 500
Gulivoire Park CDP, St. Joseph County	1 126	67	558	420	52	29	-	-	95 900
Hagerstown town, Wayne County	518	41	340	120	10	4	3	-	84 600
Hamilton town	304	22	140	65	23	28	26	-	95 500
DeKalb County (part)	66	9	31	24	2	-	-	-	90 000
Steuben County (part)	238	13	109	41	21	28	26	-	98 000
Hamlet town, Starke County	189	50	133	3	-	3	-	-	64 000
Hammond city, Lake County	18 502	1 884	13 560	2 518	353	115	39	33	78 400
Hanover town, Jefferson County	578	48	439	54	19	18	-	-	70 900
Hardinsburg town, Washington County	50	16	30	2	2	-	-	-	63 300
Harmony town, Clay County	154	58	83	9	4	-	-	-	58 600
Hartford City city, Blackford County	1 933	833	954	121	25	-	-	-	54 100
Hartsville town, Bartholomew County	104	6	72	24	2	-	-	-	77 900
Haubstadt town, Gibson County	439	37	176	172	44	8	2	-	101 500
Hazleton town, Gibson County	68	35	31	-	-	2	-	-	48 300
Hebron town, Porter County	881	6	422	440	13	-	-	-	100 800

Table 26. **Home Value: 2000**—Con.

[Data based on a sample (except Tables 65-68). For information on confidentiality protection, coverage, sampling error, and nonsampling error, see Appendix G. For location of definitions, see "How to Use This Census Report"]

State County Place	Specified owner-occupied housing units	Value of home							
		Less than $50,000	$50,000 to $99,999	$100,000 to $149,999	$150,000 to $199,999	$200,000 to $299,999	$300,000 to $499,999	$500,000 or more	Median (dollars)
PLACE—Con.									
Henryville CDP, Clark County	362	37	235	76	14	-	-	-	85 100
Hidden Valley CDP, Dearborn County	1 436	-	153	626	449	169	39	-	145 900
Highland town, Lake County	6 897	68	1 598	3 769	1 085	281	86	10	123 000
Highland CDP, Vanderburgh County	1 406	8	310	593	395	72	18	10	134 800
Hillsboro town, Fountain County	128	30	92	6	-	-	-	-	63 300
Hobart city, Lake County	7 566	293	3 770	2 581	685	192	45	-	97 700
Holland town, Dubois County	194	55	125	14	-	-	-	-	62 000
Holton town, Ripley County	76	24	50	2	-	-	-	-	60 000
Homecroft town, Marion County	287	-	81	174	32	-	-	-	113 700
Hope town, Bartholomew County	499	60	374	47	18	-	-	-	74 400
Hudson town, Steuben County	137	29	101	6	1	-	-	-	67 400
Huntertown town, Allen County	515	32	274	151	42	14	2	-	92 200
Huntingburg city, Dubois County	1 271	265	789	148	42	20	7	-	69 300
Huntington city, Huntington County	4 101	636	2 776	519	118	52	-	-	71 100
Hymera town, Sullivan County	200	145	55	-	-	-	-	-	37 600
Indianapolis city, Marion County	175 339	19 027	71 175	53 524	15 889	9 560	4 190	1 974	98 500
Clermont town	518	14	257	115	85	47	-	-	98 600
Crows Nest town	22	-	-	-	6	-	-	16	625 000
Cumberland town (part)	369	-	216	141	12	-	-	-	95 400
Homecroft town	287	-	81	174	32	-	-	-	113 700
Indianapolis city (balance)	172 650	18 964	70 309	52 874	15 561	9 248	3 952	1 742	98 200
Meridian Hills town	636	-	18	37	109	191	171	110	281 900
North Crows Nest town	17	-	-	-	-	-	3	14	598 200
Rocky Ripple town	245	19	171	43	11	1	-	-	80 100
Spring Hill town	36	-	-	-	4	21	4	7	270 800
Warren Park town	288	18	116	105	32	17	-	-	104 300
Williams Creek town	148	4	-	4	14	17	29	80	553 600
Wynnedale town	123	8	7	31	23	18	31	5	183 000
Indianapolis city (balance), Marion County	172 650	18 964	70 309	52 874	15 561	9 248	3 952	1 742	98 200
Indian Heights CDP, Howard County	1 006	100	879	20	-	7	-	-	66 300
Indian Village town, St. Joseph County	51	6	13	28	4	-	-	-	108 600
Ingalls town, Madison County	299	26	232	36	5	-	-	-	78 900
Jamestown town	248	14	117	99	16	2	-	-	97 700
Boone County (part)	245	14	117	99	13	2	-	-	97 300
Hendricks County (part)	3	-	-	-	3	-	-	-	162 500
Jasonville city, Greene County	512	297	184	21	3	-	7	-	45 300
Jasper city, Dubois County	2 965	164	1 452	714	343	203	66	23	96 100
Jeffersonville city, Clark County	6 427	511	3 871	1 380	388	239	24	14	85 900
Jonesboro city, Grant County	525	177	329	19	-	-	-	-	57 500
Jonesville town, Bartholomew County	46	8	34	2	2	-	-	-	77 100
Kempton town, Tipton County	103	31	67	5	-	-	-	-	66 800
Kendallville city, Noble County	2 103	149	1 530	299	83	42	-	-	81 100
Kennard town, Henry County	131	21	89	21	-	-	-	-	72 200
Kentland town, Newton County	472	70	316	61	11	14	-	-	71 600
Kewanna town, Fulton County	162	98	49	12	-	3	-	-	46 200
Kingman town, Fountain County	128	77	51	-	-	-	-	-	45 000
Kingsbury town, LaPorte County	62	-	36	21	5	-	-	-	87 700
Kingsford Heights town, LaPorte County	343	141	182	20	-	-	-	-	54 700
Kirklin town, Clinton County	218	40	159	16	3	-	-	-	74 100
Knightstown town, Henry County	600	22	408	136	27	7	-	-	86 300
Knightsville town, Clay County	148	43	88	14	3	-	-	-	68 000
Knox city, Starke County	889	256	496	117	14	6	-	-	65 800
Kokomo city, Howard County	11 413	1 887	6 745	1 973	515	251	42	-	74 000
Koontz Lake CDP	475	64	286	77	20	20	8	-	77 100
Marshall County (part)	42	-	27	-	-	7	8	-	96 500
Starke County (part)	433	64	259	77	20	13	-	-	74 600
Kouts town, Porter County	545	2	263	201	65	14	-	-	101 900
Laconia town, Harrison County	8	4	2	2	-	-	-	-	45 000
La Crosse town, LaPorte County	178	24	122	27	5	-	-	-	76 400
Ladoga town, Montgomery County	243	38	149	49	5	2	-	-	78 000
Lafayette city, Tippecanoe County	11 840	536	6 904	3 017	749	490	117	27	89 700
La Fontaine town, Wabash County	241	73	161	7	-	-	-	-	58 800
Lagrange town, LaGrange County	567	60	418	66	19	4	-	-	80 800
Lagro town, Wabash County	129	87	34	8	-	-	-	-	43 900
Lake Dalecarlia CDP, Lake County	438	7	151	166	78	36	-	-	117 100
Lakes of the Four Seasons CDP	2 337	-	76	1 405	478	234	125	19	142 100
Lake County (part)	1 280	-	42	801	257	78	93	9	140 200
Porter County (part)	1 057	-	34	604	221	156	32	10	144 200
Lake Station city, Lake County	3 266	529	2 401	267	33	19	17	-	73 600
Lake Village CDP, Newton County	207	18	106	60	18	5	-	-	89 600
Lakeville town, St. Joseph County	165	47	111	7	-	-	-	-	61 400
Lanesville town, Harrison County	182	6	105	45	26	-	-	-	90 500
La Paz town, Marshall County	113	23	90	-	-	-	-	-	66 100
Lapel town, Madison County	522	45	376	69	20	10	-	2	82 900
La Porte city, LaPorte County	4 952	323	3 360	949	199	83	32	6	82 400
Larwill town, Whitley County	79	19	60	-	-	-	-	-	58 200
Laurel town, Franklin County	101	51	48	2	-	-	-	-	49 800
Lawrence city, Marion County	8 585	282	2 708	3 357	1 350	684	192	12	116 200
Lawrenceburg city, Dearborn County	727	108	343	165	55	56	-	-	88 100
Leavenworth town, Crawford County	57	11	42	-	2	-	2	-	70 600
Lebanon city, Boone County	3 433	37	2 046	926	272	106	36	10	90 900
Leesburg town, Kosciusko County	159	7	116	36	-	-	-	-	81 600
Leo-Cedarville town, Allen County	801	10	217	295	162	106	11	-	131 800
Lewisville town, Henry County	105	22	71	8	4	-	-	-	62 100
Liberty town, Union County	462	66	330	62	4	-	-	-	68 200
Ligonier city, Noble County	815	85	591	120	19	-	-	-	72 500

Table 26. **Home Value: 2000**—Con.

[Data based on a sample (except Tables 65-68). For information on confidentiality protection, coverage, sampling error, and nonsampling error, see Appendix G. For location of definitions, see "How to Use This Census Report"]

State County Place	Specified owner-occupied housing units	Value of home							
		Less than $50,000	$50,000 to $99,999	$100,000 to $149,999	$150,000 to $199,999	$200,000 to $299,999	$300,000 to $499,999	$500,000 or more	Median (dollars)
PLACE—Con.									
Linden town, Montgomery County	200	31	127	38	4	-	-	-	77 800
Linton city, Greene County	1 261	547	573	77	57	7	-	-	54 900
Little York town, Washington County	37	6	20	7	4	-	-	-	87 500
Livonia town, Washington County	21	9	10	2	-	-	-	-	61 900
Lizton town, Hendricks County	91	1	57	23	4	3	3	-	92 600
Logansport city, Cass County	4 286	1 450	2 384	371	65	6	10	-	59 400
Long Beach town, LaPorte County	611	10	26	84	145	209	83	54	217 500
Loogootee city, Martin County	681	189	416	45	31	-	-	-	66 600
Losantville town, Randolph County	69	22	41	2	4	-	-	-	66 100
Lowell town, Lake County	1 981	28	614	1 097	198	34	10	-	112 800
Lynn town, Randolph County	314	76	215	21	2	-	-	-	63 700
Lynnville town, Warrick County	208	54	110	36	4	4	-	-	70 700
Lyons town, Greene County	151	97	54	-	-	-	-	-	39 900
McCordsville town, Hancock County	285	17	72	53	37	71	35	-	150 800
Mackey town, Gibson County	44	19	25	-	-	-	-	-	57 500
Macy town, Miami County	60	29	28	3	-	-	-	-	51 300
Madison city, Jefferson County	2 936	362	1 320	788	293	140	33	-	92 000
Marengo town, Crawford County	182	83	91	6	2	-	-	-	53 600
Marion city, Grant County	7 029	2 767	3 386	545	139	161	24	7	57 000
Markle town	302	49	193	43	12	5	-	-	75 200
Huntington County (part)	202	39	138	23	2	-	-	-	69 700
Wells County (part)	100	10	55	20	10	5	-	-	85 000
Markleville town, Madison County	147	5	117	25	-	-	-	-	78 000
Marshall town, Parke County	95	38	53	4	-	-	-	-	57 300
Martinsville city, Morgan County	2 379	131	1 379	667	162	32	-	8	90 100
Matthews town, Grant County	154	47	97	7	-	3	-	-	61 500
Mauckport town, Harrison County	21	14	4	-	3	-	-	-	33 100
Mecca town, Parke County	66	51	15	-	-	-	-	-	37 500
Medaryville town, Pulaski County	165	70	84	9	2	-	-	-	57 400
Medora town, Jackson County	129	56	65	8	-	-	-	-	53 900
Mellott town, Fountain County	41	21	19	1	-	-	-	-	49 300
Melody Hill CDP, Vanderburgh County	1 055	6	377	498	129	45	-	-	112 000
Memphis CDP, Clark County	118	17	69	11	7	7	-	7	83 900
Mentone town, Kosciusko County	223	51	149	20	-	3	-	-	64 300
Meridian Hills town, Marion County	636	-	18	37	109	191	171	110	281 900
Merom town, Sullivan County	76	53	23	-	-	-	-	-	42 900
Merrillville town, Lake County	7 829	55	3 749	3 221	624	142	19	19	101 300
Mexico CDP, Miami County	289	16	164	90	19	-	-	-	84 600
Michiana Shores town, LaPorte County	127	2	8	51	29	31	6	-	154 200
Michigan City city, LaPorte County	6 543	761	4 453	829	273	156	56	15	76 600
Michigantown town, Clinton County	109	24	67	18	-	-	-	-	72 500
Middlebury town, Elkhart County	699	4	196	355	99	15	16	14	118 400
Middletown town, Henry County	514	99	340	70	5	-	-	-	73 100
Milan town, Ripley County	326	36	224	56	10	-	-	-	78 200
Milford town, Decatur County	27	12	11	2	2	-	-	-	57 500
Milford town, Kosciusko County	333	39	240	48	6	-	-	-	78 600
Millersburg town, Elkhart County	236	16	176	40	4	-	-	-	78 900
Millhousen town, Decatur County	35	-	21	12	2	-	-	-	93 000
Milltown town	202	64	111	20	2	5	-	-	62 200
Crawford County (part)	106	39	57	10	-	-	-	-	60 000
Harrison County (part)	96	25	54	10	2	5	-	-	65 000
Milton town, Wayne County	152	60	91	1	-	-	-	-	58 000
Mishawaka city, St. Joseph County	10 000	1 179	6 579	1 534	378	227	75	28	77 400
Mitchell city, Lawrence County	1 025	338	595	66	14	6	6	-	59 300
Modoc town, Randolph County	56	39	17	-	-	-	-	-	40 800
Monon town, White County	341	114	217	10	-	-	-	-	57 700
Monroe town, Adams County	221	23	133	55	10	-	-	-	83 000
Monroe City town, Knox County	142	75	58	9	-	-	-	-	48 600
Monroeville town, Allen County	301	58	212	28	3	-	-	-	74 600
Monrovia town, Morgan County	159	10	107	29	13	-	-	-	88 800
Monterey town, Pulaski County	68	25	43	-	-	-	-	-	55 000
Montezuma town, Parke County	289	167	118	2	-	-	2	-	46 200
Montgomery town, Daviess County	80	31	45	4	-	-	-	-	54 500
Monticello city, White County	1 298	118	870	235	41	34	-	-	79 000
Montpelier city, Blackford County	442	249	178	15	-	-	-	-	46 600
Mooreland town, Henry County	105	38	59	6	-	-	-	2	59 700
Moores Hill town, Dearborn County	110	17	79	10	4	-	-	-	75 500
Mooresville town, Morgan County	2 348	22	816	1 135	283	83	9	-	112 700
Morgantown town, Morgan County	192	26	140	18	8	-	-	-	79 200
Morocco town, Newton County	314	77	222	13	2	-	-	-	65 500
Morristown town, Shelby County	249	25	176	39	8	1	-	-	81 400
Mount Auburn town, Wayne County	24	9	4	11	-	-	-	-	77 500
Mount Ayr town, Newton County	44	17	21	6	-	-	-	-	56 300
Mount Carmel town, Franklin County	24	8	16	-	-	-	-	-	58 000
Mount Etna town, Huntington County	40	2	28	10	-	-	-	-	78 800
Mount Summit town, Henry County	82	20	54	8	-	-	-	-	69 300
Mount Vernon city, Posey County	1 946	265	1 159	408	77	24	13	-	81 700
Mulberry town, Clinton County	357	18	237	96	2	2	-	2	87 200
Muncie city, Delaware County	13 112	4 713	6 789	1 174	289	117	13	17	59 300
Munster town, Lake County	6 516	25	482	1 998	2 108	1 214	606	83	163 800
Napoleon town, Ripley County	54	2	41	9	2	-	-	-	76 700
Nappanee city	1 357	56	911	242	103	35	10	-	86 800
Elkhart County (part)	1 346	56	900	242	103	35	10	-	86 800
Kosciusko County (part)	11	-	11	-	-	-	-	-	85 000

Table 26. **Home Value: 2000**—Con.

[Data based on a sample (except Tables 65-68). For information on confidentiality protection, coverage, sampling error, and nonsampling error, see Appendix G. For location of definitions, see "How to Use This Census Report"]

State County Place	Specified owner-occupied housing units	Value of home							
		Less than $50,000	$50,000 to $99,999	$100,000 to $149,999	$150,000 to $199,999	$200,000 to $299,999	$300,000 to $499,999	$500,000 or more	Median (dollars)
PLACE—Con.									
Nashville town, Brown County	179	2	36	55	40	31	15	-	146 900
New Albany city, Floyd County	8 881	908	4 990	2 142	595	163	53	30	87 300
New Amsterdam town, Harrison County	-	-	-	-	-	-	-	-	-
Newberry town, Greene County	57	38	19	-	-	-	-	-	31 900
Newburgh town, Warrick County	867	56	383	206	135	45	42	-	99 600
New Carlisle town, St. Joseph County	435	36	297	93	2	7	-	-	80 600
New Castle city, Henry County	4 442	1 027	2 844	445	66	34	15	11	67 900
New Chicago town, Lake County	508	100	339	61	8	-	-	-	69 600
New Harmony town, Posey County	228	56	114	32	10	10	6	-	71 500
New Haven city, Allen County	3 380	296	2 307	567	171	33	6	-	77 600
New Market town, Montgomery County	182	29	125	24	4	-	-	-	75 700
New Middletown town, Harrison County	22	6	15	1	-	-	-	-	73 000
New Palestine town, Hancock County	376	3	86	161	47	53	21	5	129 100
New Paris CDP, Elkhart County	269	13	212	44	-	-	-	-	83 500
New Pekin town, Washington County	246	66	162	16	2	-	-	-	66 300
Newpoint town, Decatur County	79	16	54	7	2	-	-	-	73 100
Newport town, Vermillion County	128	81	44	1	-	2	-	-	44 300
New Richmond town, Montgomery County	105	20	77	6	2	-	-	-	69 800
New Ross town, Montgomery County	105	10	90	3	2	-	-	-	74 400
Newtown town, Fountain County	51	18	31	2	-	-	-	-	57 500
New Washington CDP, Clark County	154	46	72	25	5	6	-	-	67 500
New Whiteland town, Johnson County	1 391	-	1 063	292	20	-	-	16	89 500
Noblesville city, Hamilton County	7 250	75	1 219	2 602	1 657	1 143	413	141	144 900
North Crows Nest town, Marion County	17	-	-	-	-	-	3	14	598 200
North Judson town, Starke County	389	63	274	37	12	3	-	-	72 700
North Liberty town, St. Joseph County	363	37	262	57	5	2	-	-	79 200
North Manchester town, Wabash County	1 277	100	787	317	29	25	10	9	84 000
North Salem town, Hendricks County	170	23	103	42	-	2	-	-	77 400
North Terre Haute CDP, Vigo County	1 150	199	779	172	-	-	-	-	74 300
North Vernon city, Jennings County	1 413	244	924	119	85	36	3	2	72 600
North Webster town, Kosciusko County	282	16	144	62	34	21	5	-	95 300
Norway CDP, White County	93	26	32	14	-	21	-	-	83 600
Oakland City city, Gibson County	535	205	259	45	17	9	-	-	57 100
Oak Park CDP, Clark County	1 624	7	895	439	204	79	-	-	96 100
Oaktown town, Knox County	154	76	76	2	-	-	-	-	50 300
Odon town, Daviess County	395	167	200	24	4	-	-	-	56 600
Ogden Dunes town, Porter County	491	2	12	47	141	171	84	34	222 000
Oldenburg town, Franklin County	127	10	37	64	11	5	-	-	112 900
Onward town, Cass County	4	-	4	-	-	-	-	-	55 000
Oolitic town, Lawrence County	328	85	179	57	5	2	-	-	70 200
Orestes town, Madison County	97	31	66	-	-	-	-	-	57 600
Orland town, Steuben County	108	20	71	11	4	-	2	-	75 900
Orleans town, Orange County	544	140	350	54	-	-	-	-	61 500
Osceola town, St. Joseph County	569	72	410	59	21	7	-	-	77 200
Osgood town, Ripley County	337	63	223	41	10	-	-	-	72 100
Ossian town, Wells County	838	13	573	170	62	20	-	-	86 800
Otterbein town	335	11	283	34	7	-	-	-	78 400
Benton County (part)	237	7	199	26	5	-	-	-	78 400
Tippecanoe County (part)	98	4	84	8	2	-	-	-	78 500
Owensville town, Gibson County	322	84	210	24	2	2	-	-	65 500
Oxford town, Benton County	359	59	252	46	2	-	-	-	72 200
Palmyra town, Harrison County	175	26	107	38	4	-	-	-	85 000
Paoli town, Orange County	805	317	373	96	19	-	-	-	56 300
Paragon town, Morgan County	122	24	85	10	3	-	-	-	76 400
Parker City town, Randolph County	371	133	222	16	-	-	-	-	58 100
Patoka town, Gibson County	158	68	74	11	4	1	-	-	54 200
Patriot town, Switzerland County	40	14	15	7	4	-	-	-	76 700
Pendleton town, Madison County	813	52	288	379	77	17	-	-	110 700
Pennville town, Jay County	154	93	56	5	-	-	-	-	39 400
Perrysville town, Vermillion County	144	60	74	10	-	-	-	-	55 700
Peru city, Miami County	3 059	1 285	1 549	177	22	16	-	10	55 400
Petersburg city, Pike County	576	287	215	62	12	-	-	-	50 100
Pierceton town, Kosciusko County	178	45	120	9	4	-	-	-	64 000
Pine Village town, Warren County	66	21	44	1	-	-	-	-	60 000
Pittsboro town, Hendricks County	456	5	137	237	55	19	3	-	115 500
Plainfield town, Hendricks County	4 273	20	1 335	1 728	871	297	22	-	124 900
Plainville town, Daviess County	150	64	78	5	3	-	-	-	55 500
Plymouth city, Marshall County	1 729	224	1 213	207	58	18	-	9	74 900
Poneto town, Wells County	60	23	37	-	-	-	-	-	55 800
Portage city, Porter County	7 373	62	2 872	3 613	706	112	-	8	109 000
Porter town, Porter County	1 233	36	326	433	281	82	62	13	123 700
Portland city, Jay County	1 670	512	1 007	125	14	12	-	-	63 200
Poseyville town, Posey County	320	88	169	49	14	-	-	-	67 600
Pottawattamie Park town, LaPorte County	108	2	16	51	21	7	7	4	137 100
Princes Lakes town, Johnson County	490	6	223	222	32	7	-	-	103 300
Princeton city, Gibson County	1 953	788	927	179	17	33	9	-	56 400
Redkey town, Jay County	390	222	152	16	-	-	-	-	45 800
Remington town, Jasper County	361	55	222	82	2	-	-	-	80 700
Rensselaer city, Jasper County	1 339	139	837	252	41	63	7	-	82 800
Reynolds town, White County	123	27	84	12	-	-	-	-	67 500
Richmond city, Wayne County	8 644	1 986	4 627	1 417	460	79	55	20	73 000
Ridgeville town, Randolph County	224	153	71	-	-	-	-	-	42 300
Riley town, Vigo County	45	6	39	-	-	-	-	-	74 600
Rising Sun city, Ohio County	544	27	357	110	46	4	-	-	89 100
River Forest town, Madison County	9	-	-	4	2	3	-	-	156 300
Roachdale town, Putnam County	257	44	172	35	4	2	-	-	75 800
Roann town, Wabash County	119	58	53	8	-	-	-	-	53 000
Roanoke town, Huntington County	424	12	246	141	25	-	-	-	89 400
Rochester city, Fulton County	1 524	277	904	160	75	73	35	-	69 800

Table 26. **Home Value: 2000**—Con.

[Data based on a sample (except Tables 65-68). For information on confidentiality protection, coverage, sampling error, and nonsampling error, see Appendix G. For location of definitions, see "How to Use This Census Report"]

State County Place	Specified owner-occupied housing units	Value of home							
		Less than $50,000	$50,000 to $99,999	$100,000 to $149,999	$150,000 to $199,999	$200,000 to $299,999	$300,000 to $499,999	$500,000 or more	Median (dollars)
PLACE—Con.									
Rockport city, Spencer County	471	121	301	41	3	5	-	-	63 800
Rockville town, Parke County	700	180	391	90	34	-	5	-	66 900
Rocky Ripple town, Marion County	245	19	171	43	11	1	-	-	80 100
Rome City town, Noble County	437	35	159	78	79	59	23	4	123 600
Rosedale town, Parke County	217	108	105	4	-	-	-	-	50 100
Roseland town, St. Joseph County	212	45	136	28	2	1	-	-	69 800
Roselawn CDP	881	12	326	426	71	26	15	5	108 500
Jasper County (part)	226	-	90	111	17	8	-	-	106 100
Newton County (part)	655	12	236	315	54	18	15	5	109 600
Rossville town, Clinton County	408	27	188	156	37	-	-	-	97 800
Royal Center town, Cass County	252	99	141	10	2	-	-	-	55 900
Rushville city, Rush County	1 312	153	988	143	20	8	-	-	79 100
Russellville town, Putnam County	107	33	68	6	-	-	-	-	58 900
Russiaville town, Howard County	304	17	211	50	20	6	-	-	82 600
St. Joe town, DeKalb County	108	43	61	4	-	-	-	-	55 500
St. John town, Lake County	2 589	-	86	694	1 010	691	108	-	172 100
St. Leon town, Dearborn County	81	5	11	42	9	14	-	-	135 400
St. Paul town	214	27	154	28	5	-	-	-	77 100
Decatur County (part)	130	15	97	13	5	-	-	-	75 100
Shelby County (part)	84	12	57	15	-	-	-	-	82 300
Salamonia town, Jay County	43	29	14	-	-	-	-	-	40 600
Salem city, Washington County	1 447	342	855	155	49	35	6	5	67 200
Saltillo town, Washington County	23	12	11	-	-	-	-	-	29 600
Sandborn town, Knox County	161	100	56	5	-	-	-	-	41 500
San Pierre CDP, Starke County	50	6	30	14	-	-	-	-	68 600
Santa Claus town, Spencer County	627	2	159	207	156	84	17	2	133 400
Saratoga town, Randolph County	72	45	25	2	-	-	-	-	44 400
Schererville town, Lake County	6 391	23	447	2 321	2 280	916	333	71	157 900
Schneider town, Lake County	91	14	63	14	-	-	-	-	74 100
Scottsburg city, Scott County	1 271	184	764	256	39	28	-	-	77 100
Seelyville town, Vigo County	256	63	139	43	6	5	-	-	73 700
Sellersburg town, Clark County	1 593	45	1 022	383	91	46	6	-	89 600
Selma town, Delaware County	237	35	162	40	-	-	-	-	76 200
Seymour city, Jackson County	3 688	400	2 263	724	142	123	36	-	82 500
Shadeland town, Tippecanoe County	403	13	128	150	58	44	10	-	120 700
Shamrock Lakes town, Blackford County	52	-	23	24	5	-	-	-	105 400
Sharpsville town, Tipton County	178	13	137	22	6	-	-	-	74 200
Shelburn town, Sullivan County	283	171	111	1	-	-	-	-	42 200
Shelbyville city, Shelby County	3 653	236	2 029	1 062	207	85	34	-	86 900
Sheridan town, Hamilton County	554	35	322	146	40	11	-	-	89 000
Shipshewana town, LaGrange County	106	2	47	28	20	7	-	2	114 300
Shirley town	220	42	143	33	2	-	-	-	80 900
Hancock County (part)	190	38	124	26	2	-	-	-	80 900
Henry County (part)	30	4	19	7	-	-	-	-	81 100
Shoals town, Martin County	177	60	87	30	-	-	-	-	59 500
Sidney town, Kosciusko County	42	13	29	-	-	-	-	-	53 600
Silver Lake town, Kosciusko County	137	36	94	7	-	-	-	-	64 100
Simonton Lake CDP, Elkhart County	1 299	42	439	492	213	95	9	9	112 900
Somerville town, Gibson County	90	46	40	4	-	-	-	-	48 900
South Bend city, St. Joseph County	25 373	6 941	14 056	3 164	590	339	222	61	66 600
South Haven CDP, Porter County	1 517	27	1 351	120	10	9	-	-	84 100
Southport city, Marion County	553	4	238	302	9	-	-	-	103 600
South Whitley town, Whitley County	444	52	321	61	6	4	-	-	71 900
Speedway town, Marion County	2 782	20	1 451	1 219	66	15	-	11	98 700
Spencer town, Owen County	497	64	336	86	11	-	-	-	78 400
Spiceland town, Henry County	240	31	152	53	4	-	-	-	75 800
Spring Grove town, Wayne County	101	4	59	23	5	10	-	-	94 300
Spring Hill town, Marion County	36	-	-	-	4	21	4	7	270 800
Spring Lake town, Hancock County	94	-	25	45	19	3	2	-	116 700
Springport town, Henry County	48	11	26	4	7	-	-	-	76 000
Spurgeon town, Pike County	64	27	37	-	-	-	-	-	53 300
Star City CDP, Pulaski County	72	45	27	-	-	-	-	-	44 400
State Line City town, Warren County	33	19	13	1	-	-	-	-	34 700
Staunton town, Clay County	141	64	73	2	2	-	-	-	53 300
Stilesville town, Hendricks County	79	4	50	21	4	-	-	-	83 600
Stinesville town, Monroe County	46	23	20	3	-	-	-	-	50 000
Straughn town, Henry County	92	28	56	8	-	-	-	-	64 200
Sullivan city, Sullivan County	1 215	521	626	43	9	-	8	8	55 100
Sulphur Springs town, Henry County	121	2	88	29	2	-	-	-	75 300
Summitville town, Madison County	326	96	210	20	-	-	-	-	63 300
Sunman town, Ripley County	121	8	59	40	12	2	-	-	92 800
Swayzee town, Grant County	295	59	180	47	9	-	-	-	71 700
Sweetser town, Grant County	304	51	207	19	24	3	-	-	71 800
Switz City town, Greene County	86	48	38	-	-	-	-	-	39 300
Syracuse town, Kosciusko County	643	74	339	139	44	40	7	-	85 300
Taylorsville CDP, Bartholomew County	271	22	167	74	-	8	-	-	85 500
Tell City city, Perry County	2 196	566	1 135	362	96	30	5	2	69 800
Tennyson town, Warrick County	46	18	26	2	-	-	-	-	52 900
Terre Haute city, Vigo County	12 649	4 595	6 106	1 110	380	327	95	36	60 400
Thorntown town, Boone County	361	25	218	107	9	2	-	-	84 500
Tipton city, Tipton County	1 283	142	973	73	89	6	-	-	73 200
Topeka town, LaGrange County	221	25	145	34	15	2	-	-	79 600
Town of Pines town, Porter County	240	26	166	36	7	5	-	-	80 900
Trafalgar town, Johnson County	165	13	67	64	21	-	-	-	101 500
Trail Creek town, LaPorte County	864	15	435	346	50	14	4	-	98 900
Tri-Lakes CDP, Whitley County	1 106	56	339	406	143	132	23	7	126 200
Troy town, Perry County	82	12	51	19	-	-	-	-	65 700

Table 26. **Home Value: 2000**—Con.

[Data based on a sample (except Tables 65-68). For information on confidentiality protection, coverage, sampling error, and nonsampling error, see Appendix G.
For location of definitions, see "How to Use This Census Report"]

State County Place	Specified owner-occupied housing units	Value of home							
		Less than $50,000	$50,000 to $99,999	$100,000 to $149,999	$150,000 to $199,999	$200,000 to $299,999	$300,000 to $499,999	$500,000 or more	Median (dollars)
PLACE—Con.									
Ulen town, Boone County	44	-	-	3	12	15	11	3	238 900
Union City city, Randolph County	892	342	511	34	5	-	-	-	55 600
Uniondale town, Wells County	83	26	55	2	-	-	-	-	58 600
Universal town, Vermillion County	109	63	40	6	-	-	-	-	45 500
Upland town, Grant County	527	85	301	104	24	10	3	-	76 100
Utica town, Clark County	170	19	92	32	8	10	9	-	86 500
Valparaiso city, Porter County	5 469	58	1 458	2 458	916	389	148	42	121 700
Van Buren town, Grant County	257	85	161	11	-	-	-	-	57 900
Veedersburg town, Fountain County	584	181	365	26	12	-	-	-	59 900
Vera Cruz town, Wells County	18	4	14	-	-	-	-	-	65 000
Vernon town, Jennings County	50	15	23	6	4	2	-	-	81 300
Versailles town, Ripley County	416	23	297	72	20	-	-	4	81 800
Vevay town, Switzerland County	378	75	234	37	16	6	10	-	75 600
Vincennes city, Knox County	3 977	1 387	1 835	541	123	64	27	-	62 000
Wabash city, Wabash County	3 002	607	1 810	422	122	41	-	-	70 000
Wakarusa town, Elkhart County	393	20	200	147	15	8	3	-	96 100
Walkerton town, St. Joseph County	537	59	388	62	19	9	-	-	76 400
Wallace town, Fountain County	22	13	6	3	-	-	-	-	46 700
Walton town, Cass County	266	45	211	10	-	-	-	-	68 000
Wanatah town, LaPorte County	312	7	158	129	10	5	3	-	98 800
Warren town, Huntington County	363	103	225	27	6	2	-	-	65 800
Warren Park town, Marion County	288	18	116	105	32	17	-	-	104 300
Warsaw city, Kosciusko County	2 692	274	1 574	500	204	85	23	32	84 100
Washington city, Daviess County	2 686	828	1 417	313	64	49	8	7	63 600
Waterloo town, DeKalb County	494	78	374	28	7	4	-	3	68 300
Waveland town, Montgomery County	134	29	95	5	5	-	-	-	70 600
Waynetown town, Montgomery County	270	32	204	32	2	-	-	-	74 700
West Baden Springs town, Orange County	144	58	66	18	2	-	-	-	56 400
West College Corner town, Union County	107	17	79	11	-	-	-	-	75 000
Westfield town, Hamilton County	2 122	24	323	1 015	530	204	17	9	133 100
West Harrison town, Dearborn County	35	5	23	7	-	-	-	-	79 600
West Lafayette city, Tippecanoe County	3 304	10	336	1 429	790	537	172	30	145 400
West Lebanon town, Warren County	211	85	106	12	8	-	-	-	55 400
Westport town, Decatur County	379	49	276	43	6	3	2	-	77 100
West Terre Haute town, Vigo County	497	320	168	9	-	-	-	-	42 900
Westville town, LaPorte County	259	29	195	24	11	-	-	-	74 500
Wheatfield town, Jasper County	181	21	117	41	2	-	-	-	82 800
Wheatland town, Knox County	118	81	34	-	3	-	-	-	40 800
Whiteland town, Johnson County	1 124	-	496	368	229	19	12	-	107 300
Whitestown town, Boone County	142	2	89	32	17	-	2	-	91 700
Whitewater town, Wayne County	17	4	13	-	-	-	-	-	61 300
Whiting city, Lake County	863	36	519	269	34	5	-	-	91 200
Wilkinson town, Hancock County	141	9	83	40	6	3	-	-	92 800
Williams Creek town, Marion County	148	4	-	4	14	17	29	80	553 600
Williamsport town, Warren County	479	100	270	70	20	6	5	8	69 200
Winamac town, Pulaski County	578	87	369	85	24	13	-	-	68 000
Winchester city, Randolph County	1 232	445	642	84	41	6	14	-	58 600
Windfall City town, Tipton County	194	71	118	5	-	-	-	-	60 500
Winfield town, Lake County	523	-	28	92	206	129	61	7	180 100
Wingate town, Montgomery County	67	13	46	8	-	-	-	-	62 200
Winona Lake town, Kosciusko County	819	40	408	171	88	66	23	23	96 300
Winslow town, Pike County	227	117	104	6	-	-	-	-	48 500
Wolcott town, White County	292	41	185	45	14	2	5	-	69 900
Wolcottville town	180	33	132	15	-	-	-	-	68 400
LaGrange County (part)	104	18	79	7	-	-	-	-	68 900
Noble County (part)	76	15	53	8	-	-	-	-	67 600
Woodburn city, Allen County	377	30	295	46	6	-	-	-	70 900
Woodlawn Heights town, Madison County	25	-	-	-	6	13	6	-	232 500
Worthington town, Greene County	394	204	168	18	4	-	-	-	49 300
Wynnedale town, Marion County	123	8	7	31	23	18	31	5	183 000
Yeoman town, Carroll County	34	-	34	-	-	-	-	-	81 900
Yorktown town, Delaware County	1 312	127	698	188	109	83	98	9	85 800
Zanesville town	141	3	90	45	3	-	-	-	87 800
Allen County (part)	19	3	14	2	-	-	-	-	75 000
Wells County (part)	122	-	76	43	3	-	-	-	90 600
Zionsville town, Boone County	2 242	14	60	345	465	645	624	89	246 300

Table 27. **Selected Monthly Owner Costs: 2000**

[Data based on a sample (except Tables 65-68). For information on confidentiality protection, coverage, sampling error, and nonsampling error, see Appendix G.
For location of definitions, see "How to Use This Census Report"]

State County County Subdivision Place	Specified owner-occupied housing units	Selected monthly owner costs							
		Less than $200	$200 to $299	$300 to $399	$400 to $499	$500 to $599	$600 to $799	$800 to $999	$1,000 or more
The State	**1 378 878**	**96 532**	**185 931**	**108 337**	**87 148**	**101 570**	**231 476**	**202 783**	**365 101**
Adams County	6 990	849	1 146	562	441	638	1 484	855	1 015
Blue Creek township	155	15	22	14	14	7	59	18	6
French township	184	17	34	26	-	-	31	26	50
Hartford township	186	35	13	18	12	5	77	7	19
Jefferson township	98	19	15	5	7	6	10	31	5
Kirkland township	153	6	26	10	18	13	11	18	51
Monroe township	844	113	164	61	53	95	193	84	81
Berne city (part)	467	64	85	24	41	56	122	57	18
Monroe town (part)	164	16	31	21	6	21	28	23	18
Preble township	251	25	57	12	15	18	40	40	44
Root township	988	96	173	76	53	124	142	107	217
Decatur city (part)	359	23	83	37	27	44	34	53	58
St. Marys township	250	23	64	21	6	10	63	25	38
Union township	197	19	18	-	-	27	42	13	78
Wabash township	1 099	138	180	111	112	125	198	107	128
Berne city (part)	554	36	95	42	53	70	105	67	86
Geneva town	366	44	69	54	44	30	70	32	23
Washington township	2 585	343	380	208	151	208	618	379	298
Decatur city (part)	2 088	310	334	184	126	186	496	264	188
Monroe town (part)	57	2	16	-	2	9	16	5	7
Allen County	80 853	5 798	10 229	5 174	5 019	6 879	15 395	12 092	20 267
Aboite township	8 652	160	539	503	284	276	699	1 388	4 803
Fort Wayne city (part)	-	-	-	-	-	-	-	-	-
Adams township	7 394	579	1 188	350	507	782	1 795	1 055	1 138
Fort Wayne city (part)	3 504	119	480	175	201	404	1 006	528	591
New Haven city (part)	3 305	335	606	152	245	346	712	455	454
Cedar Creek township	2 571	149	278	121	73	107	322	342	1 179
Grabill town	265	11	29	17	13	20	47	61	67
Leo-Cedarville town	801	36	109	51	35	48	98	76	348
Eel River township	615	55	50	22	17	34	100	122	215
Jackson township	76	-	23	8	-	-	18	7	20
Jefferson township	541	51	133	29	21	26	89	107	85
New Haven city (part)	75	-	8	7	-	-	-	38	22
Lafayette township	564	35	41	41	32	29	81	97	208
Zanesville town (part)	19	2	7	-	-	1	5	4	-
Lake township	451	55	80	29	22	13	93	74	85
Madison township	385	21	55	34	30	13	88	47	97
Marion township	809	54	150	57	52	65	128	120	183
Maumee township	648	35	105	67	33	100	105	94	109
Woodburn city	377	26	50	41	25	51	86	70	28
Milan township	678	51	92	63	17	36	105	139	175
Monroe township	461	41	87	29	25	49	88	76	66
Monroeville town	301	38	53	18	25	28	52	49	38
Perry township	5 430	44	475	288	139	233	537	782	2 932
Huntertown town	515	27	51	36	15	45	141	77	123
Pleasant township	947	82	127	19	33	95	192	235	164
Fort Wayne city (part)	5	-	-	-	-	-	5	-	-
St. Joseph township	18 029	576	2 290	1 230	779	1 113	3 681	3 674	4 686
Fort Wayne city (part)	15 480	472	2 033	1 148	749	991	3 228	3 077	3 782
Scipio township	99	-	32	-	-	-	13	7	47
Springfield township	602	50	110	12	25	33	165	96	111
Washington township	7 829	614	1 066	324	293	546	1 780	1 224	1 982
Fort Wayne city (part)	4 659	381	622	245	200	377	1 090	678	1 066
Wayne township	24 072	3 146	3 308	1 948	2 637	3 329	5 316	2 406	1 982
Fort Wayne city (part)	23 501	3 100	3 175	1 929	2 618	3 278	5 196	2 312	1 893
Bartholomew County	16 562	1 156	2 351	1 224	741	1 101	2 585	2 269	5 135
Camp Atterbury UT	-	-	-	-	-	-	-	-	-
Clay township	708	50	114	28	21	55	107	85	248
Columbus city (part)	122	-	23	7	8	-	-	7	77
Clifty township	247	-	36	9	7	31	29	26	109
Columbus township	9 577	680	1 251	852	430	547	1 273	1 263	3 281
Columbus city (part)	8 648	566	1 154	777	411	504	1 145	1 122	2 969
Flat Rock township	382	18	52	11	38	23	75	66	99
Clifford town	54	9	8	4	9	6	8	7	3
Columbus city (part)	-	-	-	-	-	-	-	-	-
German township	1 247	83	168	19	35	102	329	245	266
Columbus city (part)	-	-	-	-	-	-	-	-	-
Edinburgh town (part)	63	-	18	9	8	9	9	-	10
Taylorsville CDP	271	28	39	-	-	33	83	64	24
Harrison township	965	35	102	104	27	52	84	94	467
Columbus city (part)	166	-	-	-	-	5	9	8	144
Haw Creek township	942	61	170	59	70	99	226	114	143
Hartsville town	104	11	18	11	7	3	25	13	16
Hope town	499	44	79	38	34	73	138	47	46
Jackson township	187	9	39	21	-	-	75	25	18
Ohio township	411	53	71	13	34	34	108	44	54
Rock Creek township	364	17	67	19	30	21	36	69	105
Sand Creek township	577	39	85	56	21	72	108	109	87
Elizabethtown town	68	8	15	6	4	12	10	7	6
Wayne township	955	111	196	33	28	65	135	129	258
Columbus city (part)	111	-	-	-	-	-	16	27	68
Jonesville town	46	9	10	6	7	3	4	4	3
Benton County	2 246	86	402	255	218	189	462	323	311
Bolivar township	276	9	50	23	19	38	48	47	42
Otterbein town (part)	237	9	50	23	19	20	48	37	31
Center township	729	13	126	87	86	47	139	126	105
Fowler town	670	13	118	67	78	47	139	113	95
Gilboa township	19	-	-	-	-	-	13	-	6
Grant township	286	13	60	61	28	35	51	17	21
Boswell town	243	13	52	46	20	35	49	7	21
Hickory Grove township	116	6	32	10	14	15	14	6	19
Ambia town	60	2	18	10	9	9	7	-	5
Oak Grove township	445	32	87	35	33	28	96	73	61
Oxford town	359	32	70	29	21	28	72	51	56

Table 27. **Selected Monthly Owner Costs: 2000**—Con.

[Data based on a sample (except Tables 65-68). For information on confidentiality protection, coverage, sampling error, and nonsampling error, see Appendix G. For location of definitions, see "How to Use This Census Report"]

State County County Subdivision Place	Specified owner-occupied housing units	Selected monthly owner costs							
		Less than $200	$200 to $299	$300 to $399	$400 to $499	$500 to $599	$600 to $799	$800 to $999	$1,000 or more
Benton County—Con.									
Parish Grove township	39	-	14	-	6	6	7	-	6
Pine township	59	-	-	6	7	-	28	-	18
Richland township	156	8	33	15	19	12	34	22	13
Earl Park town	102	3	22	8	15	12	26	9	7
Union township	74	5	-	6	-	-	24	25	14
York township	47	-	-	12	6	8	8	7	6
Blackford County	3 330	347	656	361	292	471	650	298	255
Harrison township	661	63	125	65	66	125	116	59	42
Montpelier city	442	47	98	60	50	73	70	26	18
Jackson township	279	21	52	43	32	27	41	30	33
Dunkirk city (part)	61	8	9	9	26	5	-	-	4
Licking township	2 257	252	442	253	188	313	459	197	153
Hartford City city	1 933	239	397	216	168	278	383	156	96
Shamrock Lakes town	52	-	8	2	-	3	14	8	17
Washington township	133	11	37	-	6	6	34	12	27
Boone County	11 246	428	1 094	712	659	569	1 475	1 565	4 744
Center township	4 190	182	525	314	271	221	795	586	1 296
Lebanon city	3 433	161	444	227	244	204	736	504	913
Ulen town	44	-	-	9	-	6	3	3	23
Clinton township	177	-	-	22	-	21	-	43	91
Eagle township	3 641	50	138	193	179	119	281	351	2 330
Zionsville town	2 242	27	56	166	134	109	214	238	1 298
Harrison township	210	-	44	-	17	26	-	35	88
Jackson township	621	48	73	30	26	31	109	104	200
Advance town	130	12	12	4	9	9	26	34	24
Jamestown town (part)	245	9	30	23	17	7	56	45	58
Jefferson township	281	14	36	8	16	12	37	51	107
Marion township	229	12	29	22	20	7	53	51	35
Perry township	269	19	40	21	30	18	-	52	89
Sugar Creek township	525	56	94	57	35	55	74	72	82
Thorntown town	361	49	75	32	35	40	49	49	32
Union township	414	10	18	18	32	17	34	74	211
Washington township	345	28	46	-	15	16	33	83	124
Worth township	344	9	51	27	18	26	59	63	91
Whitestown town	142	7	19	18	3	15	22	25	33
Brown County	3 226	247	482	283	109	155	501	582	867
Hamblen township	1 091	46	153	103	46	35	115	274	319
Jackson township	791	98	131	65	15	43	174	121	144
Van Buren township	323	20	17	35	8	6	43	50	144
Washington township	1 021	83	181	80	40	71	169	137	260
Nashville town	179	8	37	17	8	22	17	20	50
Carroll County	4 706	452	733	435	320	386	899	737	744
Adams township	95	7	13	-	12	5	12	19	27
Burlington township	410	18	83	40	27	26	76	60	80
Burlington town	144	9	45	11	20	5	26	11	17
Carrollton township	108	7	13	13	6	7	11	32	19
Clay township	171	18	22	18	-	15	13	34	51
Deer Creek township	994	92	179	69	60	101	219	131	143
Delphi city	609	69	144	40	34	34	136	75	77
Democrat township	231	8	25	41	18	-	63	21	55
Jackson township	245	23	34	23	15	27	52	46	25
Camden town	153	6	30	9	5	21	39	24	19
Jefferson township	601	58	99	73	23	51	128	87	82
Yeoman town	34	-	2	-	-	6	8	12	6
Liberty township	134	42	11	-	5	17	28	14	17
Madison township	107	7	14	13	14	15	18	26	-
Monroe township	756	83	131	62	71	48	144	101	116
Flora town	601	57	118	58	62	44	129	66	67
Rock Creek township	122	13	17	19	19	6	18	19	11
Tippecanoe township	607	58	75	57	44	49	104	126	94
Washington township	125	18	17	7	6	19	13	21	24
Cass County	9 254	938	1 687	885	859	976	1 718	1 028	1 163
Adams township	138	28	9	8	26	10	37	20	-
Bethlehem township	136	-	40	8	8	8	55	9	8
Boone township	358	45	78	30	42	40	72	28	23
Royal Center town	252	43	70	14	35	32	39	17	2
Clay township	733	32	124	62	25	62	82	135	211
Logansport city (part)	-	-	-	-	-	-	-	-	-
Clinton township	117	26	12	6	-	16	24	6	27
Logansport city (part)	-	-	-	-	-	-	-	-	-
Deer Creek township	171	11	19	29	-	9	35	52	16
Eel township	4 529	482	894	513	542	553	841	405	299
Logansport city (part)	4 208	466	837	484	504	519	814	369	215
Harrison township	193	29	25	6	6	34	50	15	28
Jackson township	855	29	159	53	67	59	192	151	145
Galveston town	432	26	83	34	36	35	113	54	51
Grissom AFB CDP (part)	-	-	-	-	-	-	-	-	-
Jefferson township	292	35	43	28	8	38	36	47	57
Miami township	286	61	66	34	26	23	23	5	48
Noble township	541	71	80	40	39	63	98	76	74
Logansport city (part)	78	13	20	-	-	7	14	18	6
Tipton township	624	29	96	41	44	51	126	68	169
Onward town	4	-	-	-	-	4	-	-	-
Walton town	266	21	50	18	30	33	64	33	17
Washington township	281	60	42	27	26	10	47	11	58
Logansport city (part)	-	-	-	-	-	-	-	-	-
Clark County	21 826	1 122	3 372	1 717	1 232	1 686	3 908	4 036	4 753
Bethlehem township	56	-	19	-	-	7	13	17	-
Carr township	545	8	51	53	26	28	28	94	257
Charlestown township	2 473	157	374	165	202	255	379	436	505
Charlestown city	1 224	105	257	70	126	180	230	143	113
Jeffersonville township	12 946	580	2 007	1 089	691	1 025	2 487	2 492	2 575

Table 27. **Selected Monthly Owner Costs: 2000**—Con.

[Data based on a sample (except Tables 65-68). For information on confidentiality protection, coverage, sampling error, and nonsampling error, see Appendix G. For location of definitions, see "How to Use This Census Report"]

State County County Subdivision Place	Specified owner-occupied housing units	Selected monthly owner costs							
		Less than $200	$200 to $299	$300 to $399	$400 to $499	$500 to $599	$600 to $799	$800 to $999	$1,000 or more
Clark County—Con.									
Jeffersonville township—Con.									
Clarksville town (part)	3 988	184	819	365	225	332	713	783	567
Jeffersonville city (part)	6 398	334	834	467	383	589	1 230	1 088	1 473
Oak Park CDP (part)	1 490	32	233	166	55	70	241	364	329
Monroe township	830	66	116	69	85	62	133	146	153
Henryville CDP	362	25	46	26	45	33	54	75	58
Oregon township	212	6	51	30	-	15	44	35	31
Owen township	149	10	16	24	-	-	43	46	10
Silver Creek township	2 440	160	414	130	74	225	448	378	611
Clarksville town (part)	418	-	30	12	-	6	67	31	272
Sellersburg town	1 593	113	305	82	45	196	325	270	257
Union township	479	28	53	53	52	12	47	91	143
Memphis CDP	118	26	27	7	15	-	9	9	25
Utica township	899	47	144	51	56	22	119	144	316
Jeffersonville city (part)	29	-	22	-	-	-	7	-	-
Oak Park CDP (part)	134	-	6	16	15	-	35	13	49
Utica town	170	10	40	18	12	7	25	34	24
Washington township	307	32	40	20	28	5	69	78	35
New Washington CDP	154	26	30	15	16	-	48	19	-
Wood township	490	28	87	33	18	30	98	79	117
Borden town	220	17	42	15	11	10	61	35	29
Clay County	5 880	683	1 174	529	482	550	1 219	659	584
Brazil township	1 986	270	403	231	178	195	374	195	140
Brazil city (part)	1 850	267	357	199	162	185	367	175	138
Cass township	47	6	5	-	7	4	12	6	7
Dick Johnson township	320	37	21	44	12	32	81	62	31
Brazil city (part)	7	-	-	7	-	-	-	-	-
Harrison township	528	75	149	62	39	45	88	47	23
Clay City town	290	37	84	27	25	32	47	24	14
Jackson township	572	38	58	72	52	20	124	73	135
Brazil city (part)	73	10	15	17	14	-	8	-	9
Lewis township	292	20	79	20	26	46	57	21	23
Perry township	153	21	43	11	-	14	53	-	11
Posey township	998	107	221	32	87	104	187	155	105
Brazil city (part)	9	-	-	-	-	-	-	-	9
Staunton town	141	11	35	19	20	15	20	13	8
Sugar Ridge township	190	24	49	17	11	8	45	15	21
Center Point town	70	6	21	4	7	4	14	6	8
Van Buren township	706	75	140	33	65	76	167	68	82
Carbon town	84	11	16	5	12	2	19	12	7
Harmony town	154	8	45	7	17	25	31	9	12
Knightsville town	148	16	32	13	9	21	37	11	9
Washington township	88	10	6	7	5	6	31	17	6
Clinton County	7 671	630	1 194	688	430	681	1 631	1 089	1 328
Center township	3 902	357	626	394	273	418	900	453	481
Frankfort city (part)	3 646	339	575	376	256	418	864	413	405
Forest township	220	28	33	20	7	7	28	50	47
Jackson township	246	22	43	14	8	23	34	72	30
Johnson township	134	9	19	9	-	18	27	9	43
Kirklin township	297	30	61	36	17	37	61	35	20
Kirklin town	218	11	42	20	17	34	41	33	20
Madison township	491	15	60	34	19	38	103	129	93
Mulberry town	357	13	49	31	19	36	73	80	56
Michigan township	408	26	61	24	7	32	113	49	96
Michigantown town	109	17	29	13	-	11	18	13	8
Owen township	238	28	31	19	24	16	72	35	13
Perry township	376	11	56	45	20	22	36	88	98
Colfax town	205	9	23	34	20	16	34	43	26
Ross township	627	42	97	67	23	29	112	91	166
Rossville town	408	36	74	32	23	27	70	65	81
Sugar Creek township	127	9	27	-	9	-	36	9	37
Union township	249	27	17	18	-	7	16	43	121
Warren township	106	8	17	-	8	-	20	8	45
Washington township	250	18	46	8	15	34	73	18	38
Frankfort city (part)	-	-	-	-	-	-	-	-	-
Crawford County	1 473	208	283	123	136	198	292	160	73
Boone township	34	18	5	5	3	1	-	2	-
Alton town	20	9	-	5	3	1	-	2	-
Jennings township	171	30	25	9	12	19	49	8	19
Leavenworth town	57	9	15	9	6	7	11	-	-
Johnson township	74	20	19	7	13	8	7	-	-
Liberty township	311	35	60	33	51	38	58	25	11
Marengo town	182	19	28	15	33	27	36	19	5
Ohio township	63	4	15	6	-	7	20	11	-
Patoka township	206	21	52	6	-	34	33	39	21
Sterling township	231	57	24	25	22	33	48	12	10
English town	142	20	22	20	9	31	27	8	5
Union township	113	6	15	19	13	17	18	25	-
Whiskey Run township	270	17	68	13	22	41	59	38	12
Milltown town (part)	106	9	17	11	14	19	20	12	4
Daviess County	5 847	770	1 046	637	579	671	1 155	531	458
Barr township	514	96	94	40	33	43	129	38	41
Cannelburg town	33	5	4	3	7	5	9	-	-
Montgomery town	80	12	18	2	5	21	14	8	-
Bogard township	92	23	22	-	9	10	22	6	-
Elmore township	319	39	89	21	42	32	53	17	26
Elnora town	207	34	61	14	34	13	33	5	13
Harrison township	106	7	14	5	6	10	26	32	6
Madison township	588	86	162	39	43	74	108	57	19
Odon town	395	66	121	31	35	57	47	24	14
Reeve township	97	14	11	9	13	3	26	19	2
Alfordsville town	24	8	4	2	-	3	5	2	-
Steele township	249	38	39	23	19	42	61	8	19
Plainville town	150	30	28	9	13	14	32	8	16

Table 27. **Selected Monthly Owner Costs: 2000**—Con.

[Data based on a sample (except Tables 65-68). For information on confidentiality protection, coverage, sampling error, and nonsampling error, see Appendix G. For location of definitions, see "How to Use This Census Report"]

State County County Subdivision Place	Specified owner-occupied housing units	Selected monthly owner costs							
		Less than $200	$200 to $299	$300 to $399	$400 to $499	$500 to $599	$600 to $799	$800 to $999	$1,000 or more
Daviess County—Con.									
Van Buren township	121	16	11	27	8	25	17	-	17
Veale township	153	22	14	12	6	-	29	33	37
Washington township	3 608	429	590	461	400	432	684	321	291
Washington city	2 686	341	426	352	330	367	490	200	180
Dearborn County	10 072	517	1 124	743	487	537	1 530	1 480	3 654
Caesar Creek township	38	8	8	7	-	-	-	15	-
Center township	1 219	86	185	114	66	106	244	136	282
Aurora city (part)	851	75	159	90	50	90	136	78	173
Clay township	547	19	81	28	19	65	120	64	151
Dillsboro town	248	17	53	19	9	31	38	37	44
Harrison township	633	27	65	42	17	46	45	106	285
Bright CDP (part)	311	-	27	9	15	8	25	56	171
West Harrison town	35	7	6	-	-	3	8	9	2
Hogan township	239	15	39	15	-	16	50	36	68
Jackson township	298	34	66	18	8	-	55	57	60
Kelso township	413	55	86	40	-	-	2	72	158
St. Leon town	81	3	25	20	-	-	2	7	24
Lawrenceburg township	2 328	187	285	212	197	122	385	321	619
Aurora city (part)	-	-	-	-	-	-	-	-	-
Greendale city	1 268	65	205	117	99	78	180	208	316
Hidden Valley CDP (part)	95	-	-	32	10	-	10	-	43
Lawrenceburg city	727	99	63	56	63	44	149	86	167
Logan township	525	2	43	42	34	3	99	49	253
Bright CDP (part)	111	-	19	-	-	-	27	-	65
Manchester township	537	28	42	31	25	25	80	123	183
Miller township	2 367	17	143	124	66	82	272	323	1 340
Bright CDP (part)	880	10	66	22	25	23	168	105	461
Hidden Valley CDP (part)	1 341	7	53	102	26	59	94	164	836
Sparta township	442	32	36	25	32	39	79	65	134
Moores Hill town	110	5	20	6	7	14	21	15	22
Washington township	310	7	45	28	17	9	58	75	71
York township	176	-	-	17	6	24	41	38	50
Decatur County	5 277	678	762	320	395	457	1 115	675	875
Adams township	443	37	40	24	55	51	114	42	80
St. Paul town (part)	130	12	15	9	15	7	32	21	19
Clay township	222	20	23	29	8	38	53	7	44
Milford town	27	6	2	5	2	2	8	2	-
Clinton township	95	20	6	-	22	8	22	5	12
Fugit township	395	10	63	33	45	28	72	76	68
Jackson township	200	15	18	14	14	28	83	12	16
Marion township	241	31	21	4	29	14	51	58	33
Millhousen town	35	9	2	4	2	-	4	9	5
Salt Creek township	231	38	42	9	2	17	55	37	31
Newpoint town	79	1	21	9	-	12	17	10	9
Sand Creek township	590	100	88	51	29	55	141	72	54
Westport town	379	47	88	30	19	39	84	42	30
Washington township	2 860	407	461	156	191	218	524	366	537
Greensburg city	2 423	344	385	143	149	205	457	312	428
DeKalb County	8 926	564	1 248	622	502	816	1 868	1 498	1 808
Butler township	413	7	80	17	39	32	61	24	153
Concord township	243	10	57	10	20	48	55	21	22
St. Joe town	108	5	19	10	11	24	23	7	9
Fairfield township	193	15	21	12	-	9	51	26	59
Franklin township	245	17	19	8	13	29	51	55	53
Hamilton town (part)	66	5	4	2	3	2	14	15	21
Grant township	680	55	71	76	54	55	159	113	97
Auburn city (part)	-	-	-	-	-	-	-	-	-
Waterloo town (part)	482	34	67	42	38	47	137	82	35
Jackson township	463	25	93	13	16	23	74	86	133
Auburn city (part)	32	-	5	7	-	5	5	10	-
Keyser township	1 742	121	198	151	145	192	374	309	252
Altona town	61	13	18	8	4	8	6	4	-
Auburn city (part)	8	-	-	-	-	-	-	8	-
Garrett city	1 467	83	154	121	141	157	328	275	208
Newville township	82	6	11	11	9	-	-	27	18
Richland township	237	7	39	27	23	28	79	-	34
Corunna town	58	1	10	10	6	13	18	-	-
Smithfield township	327	30	59	25	13	19	79	37	65
Ashley town (part)	144	13	19	9	13	11	29	37	13
Waterloo town (part)	12	-	-	4	-	-	8	-	-
Spencer township	196	21	11	-	4	39	49	27	45
Stafford township	53	-	15	8	-	-	8	13	9
Troy township	58	9	-	-	-	13	-	20	16
Union township	3 150	155	475	214	118	238	651	575	724
Auburn city (part)	2 917	155	428	207	97	238	616	502	674
Wilmington township	844	86	99	50	48	91	177	165	128
Butler city	606	72	79	39	43	69	129	108	67
Delaware County	26 872	2 729	4 333	2 274	2 240	2 389	4 727	3 545	4 635
Center township	14 233	1 872	2 357	1 373	1 465	1 443	2 398	1 559	1 766
Muncie city (part)	13 112	1 770	2 232	1 319	1 391	1 353	2 252	1 386	1 409
Delaware township	895	128	195	57	51	69	211	67	117
Albany town (part)	529	75	136	30	43	46	143	44	12
Hamilton township	2 126	83	331	122	152	63	326	427	622
Muncie city (part)	-	-	-	-	-	-	-	-	-
Harrison township	714	77	107	32	18	69	93	119	199
Liberty township	1 364	77	286	124	87	175	232	176	207
Muncie city (part)	-	-	-	-	-	-	-	-	-
Selma town	237	7	64	7	18	27	48	30	36
Monroe township	1 108	44	217	86	47	46	231	177	260
Mount Pleasant township	3 340	175	353	261	193	213	603	539	1 003
Muncie city (part)	-	-	-	-	-	-	-	-	-
Yorktown town	1 312	80	154	70	56	114	269	181	388
Niles township	316	16	48	14	27	26	81	32	72
Albany town (part)	45	-	4	3	5	-	19	4	10

Table 27. **Selected Monthly Owner Costs: 2000**—Con.

[Data based on a sample (except Tables 65-68). For information on confidentiality protection, coverage, sampling error, and nonsampling error, see Appendix G. For location of definitions, see "How to Use This Census Report"]

State County County Subdivision Place	Specified owner-occupied housing units	Selected monthly owner costs							
		Less than $200	$200 to $299	$300 to $399	$400 to $499	$500 to $599	$600 to $799	$800 to $999	$1,000 or more
Delaware County—Con.									
Perry township	414	37	80	32	32	59	48	79	47
Salem township	1 150	83	179	64	72	104	247	198	203
Chesterfield town (part)	3	-	-	-	-	-	3	-	-
Daleville town	426	30	78	30	39	31	98	64	56
Union township	722	93	101	78	60	65	159	92	74
Eaton town	387	44	55	49	42	29	85	54	29
Washington township	490	44	79	31	36	57	98	80	65
Gaston town	211	15	27	12	22	34	43	37	21
Dubois County	9 126	916	1 773	844	577	630	1 536	1 186	1 664
Bainbridge township	3 720	298	659	364	249	221	548	555	826
Jasper city	2 965	236	520	314	204	197	441	406	647
Boone township	175	26	44	14	-	12	7	19	53
Cass township	407	58	73	45	21	32	81	31	66
Holland town	194	30	38	25	17	14	32	14	24
Columbia township	148	7	13	7	-	40	31	22	28
Ferdinand township	793	42	194	93	63	32	96	114	159
Ferdinand town	533	33	142	69	35	24	73	81	76
Hall township	233	13	76	24	6	-	29	54	31
Harbison township	428	73	95	21	50	52	69	55	13
Jackson township	448	75	131	32	17	20	80	51	42
Jefferson township	299	47	37	18	49	19	94	28	7
Birdseye town	103	24	20	6	15	7	22	7	2
Madison township	510	49	68	49	-	40	98	50	156
Marion township	316	58	66	29	19	17	64	25	38
Patoka township	1 649	170	317	148	103	145	339	182	245
Huntingburg city	1 271	138	248	115	97	127	248	128	170
Elkhart County	38 427	2 837	4 803	2 496	2 096	2 550	7 377	6 569	9 699
Baugo township	2 065	213	279	172	77	166	461	281	416
Elkhart city (part)	-	-	-	-	-	-	-	-	-
Benton township	392	6	47	30	-	10	79	106	114
Millersburg town (part)	51	-	7	2	-	1	9	16	16
Cleveland township	2 147	192	201	165	64	43	449	350	683
Elkhart city (part)	122	8	9	-	9	-	36	9	51
Clinton township	712	43	111	34	62	48	148	109	157
Millersburg town (part)	185	13	35	15	10	19	46	31	16
Concord township	11 217	1 122	1 505	550	630	1 009	2 245	1 863	2 293
Dunlap CDP	1 683	242	203	57	48	74	319	351	389
Elkhart city (part)	6 569	666	917	355	522	783	1 520	999	807
Goshen city (part)	164	9	7	25	-	19	-	16	88
Elkhart township	6 487	338	884	566	428	445	1 211	1 104	1 511
Goshen city (part)	5 013	310	731	458	392	377	950	793	1 002
Harrison township	458	30	61	44	44	27	94	56	102
Goshen city (part)	-	-	-	-	-	-	-	-	-
Wakarusa town (part)	3	-	-	2	-	-	-	-	1
Jackson township	736	28	139	69	40	63	139	108	150
New Paris CDP	269	7	57	32	14	27	60	25	47
Jefferson township	1 467	21	163	57	46	29	255	305	591
Locke township	650	37	99	41	27	19	216	150	61
Nappanee city (part)	499	23	60	17	27	14	196	138	24
Middlebury township	1 500	42	162	118	46	56	229	288	559
Middlebury town	699	18	75	55	17	8	107	139	280
Olive township	635	30	69	102	26	35	132	107	134
Wakarusa town (part)	390	21	52	68	17	30	95	62	45
Osolo township	6 667	556	694	376	397	443	1 158	1 128	1 915
Elkhart city (part)	2 377	193	191	168	156	191	388	337	753
Simonton Lake CDP	1 299	107	186	84	55	90	242	229	306
Union township	1 312	104	231	53	54	42	275	264	289
Nappanee city (part)	847	43	126	25	29	30	195	164	235
Washington township	1 400	46	101	103	131	94	179	214	532
Bristol town	282	10	37	30	15	7	27	65	91
York township	582	29	57	16	24	21	107	136	192
Fayette County	5 921	661	1 021	467	525	555	1 227	730	735
Columbia township	252	25	17	13	17	52	63	44	21
Connersville township	3 047	304	554	271	213	269	609	356	471
Connersville city (part)	2 140	246	417	202	164	209	432	207	263
Fairview township	60	8	3	-	2	-	10	14	23
Glenwood town (part)	5	-	3	-	2	-	-	-	-
Harrison township	1 692	256	314	135	224	163	357	152	91
Connersville city (part)	1 413	244	274	80	218	146	283	101	67
Jackson township	329	37	44	26	18	21	53	77	53
Jennings township	220	14	18	-	20	19	51	44	54
Orange township	128	3	38	16	17	11	12	31	-
Glenwood town (part)	22	3	3	3	2	5	4	2	-
Posey township	51	8	15	-	-	-	13	-	15
Waterloo township	142	6	18	6	14	20	59	12	7
Floyd County	17 923	707	2 414	1 480	1 104	1 095	2 825	2 792	5 506
Franklin township	323	39	25	19	18	35	60	55	72
Georgetown township	2 292	29	258	123	119	125	364	323	951
Georgetown town	680	8	67	26	39	46	141	160	193
Greenville township	1 645	48	151	92	50	67	250	283	704
Galena CDP	512	26	57	29	-	6	104	78	212
Greenville town	189	8	28	18	8	15	37	20	55
Lafayette township	1 833	76	216	173	88	59	205	255	761
New Albany township	11 830	515	1 764	1 073	829	809	1 946	1 876	3 018
New Albany city	8 881	487	1 535	914	674	693	1 554	1 371	1 653
Fountain County	3 946	459	730	407	256	469	833	404	388
Cain township	261	21	59	15	33	21	41	33	38
Hillsboro town	128	13	33	13	12	16	15	12	14
Davis township	136	7	19	7	7	13	19	31	33
Fulton township	111	29	13	8	7	34	20	-	-
Jackson township	101	33	13	7	1	4	32	-	11
Wallace town	22	5	2	-	-	2	13	-	-
Logan township	890	128	198	85	19	100	208	107	45

Table 27. **Selected Monthly Owner Costs: 2000**—Con.

[Data based on a sample (except Tables 65-68). For information on confidentiality protection, coverage, sampling error, and nonsampling error, see Appendix G. For location of definitions, see "How to Use This Census Report"]

State County County Subdivision Place	Specified owner-occupied housing units	Selected monthly owner costs							
		Less than $200	$200 to $299	$300 to $399	$400 to $499	$500 to $599	$600 to $799	$800 to $999	$1,000 or more
Fountain County—Con.									
Logan township—Con.									
Attica city	827	121	191	72	19	93	201	90	40
Millcreek township	259	19	48	42	17	35	50	7	41
Kingman town	128	13	38	18	10	6	29	5	9
Richland township	212	24	33	21	23	26	29	19	37
Mellott town	41	10	8	-	3	6	7	-	7
Newtown town	51	14	14	-	2	-	8	10	3
Shawnee township	147	32	12	6	12	14	41	20	10
Troy township	969	69	201	118	64	103	222	90	102
Covington city	752	52	170	101	59	87	168	73	42
Van Buren township	719	85	107	92	62	109	135	76	53
Veedersburg town	584	82	87	72	56	86	116	63	22
Wabash township	141	12	27	6	11	10	36	21	18
Franklin County	3 939	302	710	258	298	230	604	475	1 062
Bath township	64	18	-	6	-	18	10	-	12
Blooming Grove township	174	13	25	7	16	19	47	21	26
Brookville township	1 077	123	255	86	73	54	132	132	222
Brookville town	542	95	156	36	59	13	74	44	65
Butler township	161	14	32	6	-	-	23	35	51
Fairfield township	123	7	12	-	7	-	25	6	66
Highland township	197	13	89	-	7	5	43	6	34
Cedar Grove town	34	8	13	-	-	-	9	-	4
Laurel township	240	24	31	12	34	26	53	38	22
Laurel town	101	17	14	9	16	19	19	5	2
Metamora township	181	18	30	15	25	19	28	18	28
Posey township	139	-	27	-	19	26	27	27	13
Ray township	894	16	122	71	74	21	121	120	349
Batesville city (part)	388	-	49	27	23	6	67	52	164
Oldenburg town	127	8	32	10	9	2	18	25	23
Salt Creek township	95	16	19	-	11	-	29	-	20
Springfield township	153	16	14	18	8	7	13	25	52
Mount Carmel town	24	3	4	-	2	7	7	-	1
Whitewater township	441	24	54	37	24	35	53	47	167
Fulton County	4 492	512	749	299	386	370	976	564	636
Aubbeenaubbee township	264	44	52	19	34	6	41	19	49
Henry township	577	60	95	58	38	45	151	69	61
Akron town	249	31	49	19	17	28	54	27	24
Liberty township	446	63	57	1	57	46	96	73	53
Fulton town	103	21	15	1	15	17	26	8	-
Newcastle township	181	35	5	21	7	26	31	23	33
Richland township	146	18	14	-	12	-	24	45	33
Rochester township	2 408	239	455	156	210	197	501	295	355
Rochester city	1 524	180	304	127	161	159	315	88	190
Union township	356	44	71	36	20	43	81	33	28
Kewanna town	162	23	36	21	7	27	29	13	6
Wayne township	114	9	-	8	8	7	51	7	24
Gibson County	7 765	774	1 628	797	647	682	1 177	951	1 109
Barton township	386	80	69	55	22	22	49	34	55
Mackey town	44	14	10	8	5	2	2	3	-
Somerville town	90	20	19	9	10	5	8	5	14
Center township	416	45	64	36	45	52	59	46	69
Francisco town	161	29	36	16	24	19	20	10	7
Columbia township	896	89	147	89	87	115	180	78	111
Oakland City city	535	49	101	66	50	97	94	35	43
Johnson township	900	66	192	125	51	32	73	149	212
Haubstadt town	439	31	103	60	32	25	49	67	72
Montgomery township	782	81	158	94	52	85	128	89	95
Owensville town	322	31	58	33	34	37	69	34	26
Patoka township	2 882	254	690	309	264	254	442	319	350
Princeton city	1 953	208	456	227	233	192	296	213	128
Union township	1 025	78	195	65	88	102	177	155	165
Fort Branch town	644	65	127	39	57	76	122	78	80
Wabash township	-	-	-	-	-	-	-	-	-
Washington township	119	-	24	-	14	-	19	39	23
White River township	359	81	89	24	24	20	50	42	29
Hazleton town	68	16	10	10	8	3	5	14	2
Patoka town	158	35	32	12	10	16	21	22	10
Grant County	17 367	1 699	2 934	1 527	1 611	1 948	3 562	1 747	2 339
Center township	5 531	619	921	526	638	675	1 113	506	533
Gas City city (part)	4	-	4	-	-	-	-	-	-
Marion city (part)	4 535	518	751	480	588	600	831	401	366
Fairmount township	1 115	138	209	99	130	107	224	98	110
Fairmount town	778	110	166	66	82	72	151	73	58
Fowlerton town	61	7	20	5	7	13	6	-	3
Franklin township	1 772	257	314	169	155	268	435	98	76
Marion city (part)	1 334	221	222	139	123	213	305	66	45
Sweetser town (part)	35	-	2	2	6	8	-	6	11
Green township	109	-	22	14	-	7	37	8	21
Jefferson township	969	96	171	101	63	63	193	124	158
Gas City city (part)	-	-	-	-	-	-	-	-	-
Matthews town	154	21	26	9	10	10	55	15	8
Upland town	527	34	99	54	38	51	118	59	74
Liberty township	283	23	48	28	30	40	38	22	54
Marion city (part)	-	-	-	-	-	-	-	-	-
Mill township	3 027	280	497	274	291	387	598	371	329
Gas City city (part)	1 684	150	239	164	158	216	376	231	150
Jonesboro city	525	44	110	43	63	62	126	40	37
Marion city (part)	7	-	7	-	-	-	-	-	-
Monroe township	264	-	18	20	6	-	87	41	92
Gas City city (part)	-	-	-	-	-	-	-	-	-
Marion city (part)	8	-	-	-	-	-	8	-	-
Pleasant township	2 091	89	348	141	93	170	393	251	606
Marion city (part)	803	20	161	35	43	91	156	56	241
Sweetser town (part)	269	38	49	22	21	34	42	41	22

Table 27. **Selected Monthly Owner Costs: 2000**—Con.

[Data based on a sample (except Tables 65-68). For information on confidentiality protection, coverage, sampling error, and nonsampling error, see Appendix G. For location of definitions, see "How to Use This Census Report"]

State County County Subdivision Place	Specified owner-occupied housing units	Selected monthly owner costs							
		Less than $200	$200 to $299	$300 to $399	$400 to $499	$500 to $599	$600 to $799	$800 to $999	$1,000 or more
Grant County—Con.									
Richland township	214	9	37	37	10	-	51	4	66
Converse town (part)	50	-	8	10	8	-	17	4	3
Sweetser town (part)	-	-	-	-	-	-	-	-	-
Sims township	540	28	98	37	81	47	111	69	69
Swayzee town	295	21	47	33	12	28	66	48	40
Van Buren township	472	33	83	38	47	47	90	80	54
Van Buren town	257	23	42	25	33	26	69	23	16
Washington township	980	127	168	43	67	137	192	75	171
Marion city (part)	342	64	40	22	25	77	89	15	10
Greene County	6 413	906	1 301	603	584	601	1 143	609	666
Beech Creek township	298	50	31	-	30	24	85	31	47
Cass township	71	15	14	12	5	6	17	2	-
Newberry town	57	15	14	12	5	6	3	2	-
Center township	534	47	129	25	43	60	79	77	74
Fairplay township	134	38	13	26	3	14	18	-	22
Switz City town (part)	30	3	5	6	3	2	7	-	4
Grant township	154	4	23	31	5	12	48	15	16
Switz City town (part)	56	4	2	11	5	10	22	2	-
Highland township	82	-	18	13	-	-	24	7	20
Jackson township	268	70	29	29	9	19	44	38	30
Jefferson township	479	63	115	52	55	87	61	23	23
Worthington town	394	53	112	29	44	69	53	11	23
Richland township	1 071	133	192	115	99	76	230	92	134
Bloomfield town	615	95	115	60	64	29	143	59	50
Smith township	50	-	13	-	-	23	-	14	-
Stafford township	73	18	6	-	7	-	24	18	-
Stockton township	1 945	278	417	202	192	172	319	178	187
Linton city	1 261	205	286	160	129	106	181	100	94
Taylor township	168	40	44	6	12	10	-	14	42
Washington township	219	23	58	11	32	20	49	16	10
Lyons town	151	18	43	5	26	20	30	5	4
Wright township	867	127	199	81	92	78	145	84	61
Jasonville city	512	85	109	52	50	56	79	55	26
Hamilton County	48 589	632	1 937	2 139	1 410	1 170	2 999	5 644	32 658
Adams township	1 141	64	204	107	35	40	135	224	332
Sheridan town	554	47	93	33	11	30	97	125	118
Clay township	18 176	151	663	973	598	499	1 047	1 429	12 816
Carmel city (part)	10 219	54	236	678	387	307	471	749	7 337
Delaware township	7 798	9	139	276	159	115	259	1 137	5 704
Fishers town (part)	7 087	9	87	234	132	88	215	959	5 363
Noblesville city (part)	-	-	-	-	-	-	-	-	-
Fall Creek township	5 001	18	51	50	30	34	174	355	4 289
Fishers town (part)	3 774	9	19	22	15	-	66	212	3 431
Noblesville city (part)	9	-	-	-	-	-	-	-	9
Jackson township	2 382	65	246	95	106	84	322	485	979
Arcadia town	386	12	60	28	22	16	72	95	81
Atlanta town	148	10	26	4	9	8	39	22	30
Cicero town	1 177	25	104	44	59	45	124	281	495
Noblesville township	8 864	202	419	397	331	280	747	1 219	5 269
Carmel city (part)	-	-	-	-	-	-	-	-	-
Noblesville city (part)	7 215	148	314	287	283	217	587	964	4 415
Washington township	4 253	70	96	169	132	91	153	598	2 944
Westfield town	2 122	39	46	78	62	34	77	441	1 345
Wayne township	441	24	63	28	19	18	17	128	144
Noblesville city (part)	26	-	-	-	-	-	-	18	8
White River township	533	29	56	44	-	9	145	69	181
Hancock County	14 880	603	1 766	896	500	691	1 661	2 333	6 430
Blue River township	302	20	48	6	7	12	22	46	141
Brandywine township	589	9	57	30	24	-	99	76	294
Greenfield city (part)	-	-	-	-	-	-	-	-	-
Brown township	668	55	139	39	35	45	109	62	184
Shirley town (part)	190	25	28	14	18	20	42	20	23
Wilkinson town	141	15	43	3	6	3	19	22	30
Buck Creek township	2 077	28	108	119	62	37	106	340	1 277
Cumberland town (part)	671	19	34	63	30	11	48	50	416
Center township	5 110	230	741	320	237	231	625	883	1 843
Greenfield city (part)	3 636	194	573	270	170	210	448	707	1 064
Green township	439	30	56	43	-	32	61	83	134
Jackson township	438	21	61	56	7	28	53	56	156
Sugar Creek township	3 391	126	321	160	117	160	338	415	1 754
Cumberland town (part)	335	-	50	16	-	13	59	34	163
New Palestine town	376	9	57	28	5	9	50	27	191
Spring Lake town	94	9	16	6	4	12	9	15	23
Vernon township	1 866	84	235	123	11	146	248	372	647
Fortville town	924	62	136	16	-	112	168	161	269
McCordsville town	285	4	32	21	7	20	12	30	159
Harrison County	6 508	423	860	540	362	542	1 345	1 143	1 293
Blue River township	274	6	46	22	28	23	64	38	47
Milltown town (part)	91	6	14	18	12	8	16	7	10
Boone township	157	6	30	5	15	13	36	22	30
Laconia town	8	2	2	-	2	-	-	-	2
Franklin township	853	32	154	49	34	46	184	163	191
Lanesville town	182	10	29	11	8	18	48	23	35
Harrison township	2 079	158	241	200	133	213	336	352	446
Corydon town	639	99	118	50	43	101	101	72	55
Heth township	130	7	18	2	9	2	32	45	15
Mauckport town	21	7	4	2	1	2	2	3	-
Jackson township	1 075	96	112	96	35	78	226	188	244
Crandall town	48	8	6	9	2	6	11	2	4
Morgan township	740	30	103	67	45	37	186	121	151
Palmyra town	175	14	45	20	13	7	40	16	20
Posey township	501	37	71	34	30	29	156	73	71
Elizabeth town	43	11	13	3	8	-	7	-	1
Spencer township	265	6	52	26	20	28	30	59	44

Table 27. **Selected Monthly Owner Costs: 2000**—Con.

[Data based on a sample (except Tables 65-68). For information on confidentiality protection, coverage, sampling error, and nonsampling error, see Appendix G. For location of definitions, see "How to Use This Census Report"]

State County County Subdivision Place	Specified owner-occupied housing units	Selected monthly owner costs							
		Less than $200	$200 to $299	$300 to $399	$400 to $499	$500 to $599	$600 to $799	$800 to $999	$1,000 or more
Harrison County—Con.									
Spencer township—Con.									
Milltown town (part)	5	-	-	3	-	-	-	2	-
Taylor township	106	17	10	11	-	46	7	5	10
Washington township	20	-	2	7	-	11	-	-	-
New Amsterdam town	-	-	-	-	-	-	-	-	-
Webster township	308	28	21	21	13	16	88	77	44
New Middletown town	22	-	8	2	-	5	3	-	4
Hendricks County	26 769	664	2 309	1 886	1 051	838	2 967	5 034	12 020
Brown township	2 353	11	155	142	25	47	186	308	1 479
Brownsburg town (part)	677	-	25	26	-	15	58	95	458
Center township	2 369	119	320	148	106	45	241	559	831
Danville town	1 578	71	186	97	47	45	185	373	574
Clay township	536	27	54	36	13	61	92	97	156
Amo town	127	10	14	6	7	18	14	29	29
Coatesville town	141	8	19	7	4	16	42	12	33
Eel River township	454	17	66	37	28	19	57	102	128
Jamestown town (part)	3	-	-	-	-	-	-	-	3
North Salem town	170	9	26	21	6	17	27	30	34
Franklin township	266	11	49	23	10	-	48	63	62
Stilesville town	79	-	19	9	8	-	17	18	8
Guilford township	5 135	179	494	374	203	110	759	1 291	1 725
Plainfield town (part)	3 946	124	385	287	152	94	649	955	1 300
Liberty township	1 369	84	136	99	34	55	191	275	495
Clayton town	209	12	25	10	2	11	43	47	59
Plainfield town (part)	-	-	-	-	-	-	-	-	-
Lincoln township	5 152	99	382	589	259	238	594	854	2 137
Brownsburg town (part)	3 349	87	233	461	139	190	381	483	1 375
Marion township	299	-	61	26	38	36	19	17	102
Middle township	1 274	58	137	60	43	33	197	197	549
Brownsburg town (part)	30	-	-	-	10	10	-	-	10
Pittsboro town	456	26	59	29	13	7	68	126	128
Union township	387	17	34	35	3	21	48	58	171
Lizton town	91	6	14	7	1	2	11	23	27
Washington township	7 175	42	421	317	289	173	535	1 213	4 185
Avon town	1 791	12	49	23	45	21	69	295	1 277
Plainfield town (part)	327	11	13	29	87	-	-	-	187
Henry County	12 249	1 209	2 344	1 187	818	1 174	2 354	1 540	1 623
Blue River township	258	14	46	61	22	14	43	21	37
Mooreland town	105	12	26	13	15	11	18	4	6
Dudley township	237	17	52	14	34	28	31	39	22
Straughn town	92	10	21	6	10	18	13	7	7
Fall Creek township	1 163	54	197	134	86	96	247	195	154
Middletown town	514	41	103	63	47	43	106	100	11
Franklin township	277	15	46	24	26	47	44	57	18
Lewisville town	105	11	15	9	10	15	25	15	5
Greensboro township	357	31	82	39	29	20	74	43	39
Greensboro town	57	11	12	6	5	5	5	5	8
Kennard town	131	12	33	15	7	10	36	13	5
Shirley town (part)	30	2	16	-	-	5	2	5	-
Harrison township	268	37	47	22	12	12	75	38	25
Cadiz town	31	8	2	-	-	2	9	5	5
Henry township	6 398	718	1 276	680	405	642	1 214	666	797
New Castle city	4 442	537	874	436	320	483	911	441	440
Jefferson township	344	41	42	12	8	26	64	52	99
Sulphur Springs town	121	17	22	4	6	6	32	17	17
Liberty township	359	20	87	24	35	32	54	47	60
Prairie township	763	62	110	39	18	149	139	141	105
Mount Summit town	82	9	25	10	3	11	17	2	5
Springport town	48	8	9	2	1	8	4	13	3
Spiceland township	574	69	133	32	36	52	102	103	47
Dunreith town	49	11	18	-	2	3	12	3	-
Spiceland town	240	29	43	16	19	20	46	41	26
Stoney Creek township	160	12	20	20	15	6	27	24	36
Blountsville town	34	4	6	8	9	-	7	-	-
Wayne township	1 091	119	206	86	92	50	240	114	184
Knightstown town	600	75	120	68	16	26	134	60	101
Howard County	22 265	1 288	3 431	1 891	1 502	1 891	4 241	3 422	4 599
Center township	12 095	948	2 042	960	1 018	1 193	2 512	1 723	1 699
Kokomo city (part)	10 778	887	1 824	872	893	1 114	2 234	1 534	1 420
Clay township	1 202	33	176	133	37	57	148	221	397
Ervin township	610	6	83	44	14	43	132	100	188
Harrison township	2 056	76	231	133	95	133	317	417	654
Kokomo city (part)	321	18	18	21	8	40	104	52	60
Honey Creek township	571	28	93	56	31	43	112	84	124
Russiaville town	304	20	76	21	15	36	57	32	47
Howard township	837	27	121	88	42	47	136	156	220
Jackson township	145	7	16	17	-	9	39	47	10
Liberty township	1 347	52	191	88	58	63	212	224	459
Greentown town	647	22	121	45	19	38	150	100	152
Monroe township	336	6	28	25	18	23	30	100	106
Taylor township	2 820	105	407	320	180	280	561	299	668
Indian Heights CDP	1 006	88	128	67	64	119	334	105	101
Kokomo city (part)	314	-	7	27	36	33	41	49	121
Union township	246	-	43	27	9	-	42	51	74
Huntington County	8 695	606	1 417	687	528	751	1 855	1 372	1 479
Clear Creek township	347	-	29	31	-	31	61	76	119
Dallas township	505	18	46	56	29	42	90	127	97
Andrews town	278	16	33	25	29	35	74	32	34
Huntington township	4 998	379	870	447	355	471	1 076	650	750
Huntington city	4 101	306	733	403	306	393	903	562	495
Jackson township	862	69	145	49	28	64	140	152	215
Roanoke town	424	22	70	17	22	14	98	99	82
Jefferson township	172	12	24	1	22	30	46	31	6
Mount Etna town (part)	16	2	1	1	3	4	2	3	-

Table 27. **Selected Monthly Owner Costs: 2000**—Con.

[Data based on a sample (except Tables 65-68). For information on confidentiality protection, coverage, sampling error, and nonsampling error, see Appendix G. For location of definitions, see "How to Use This Census Report"]

State County County Subdivision Place	Specified owner-occupied housing units	Selected monthly owner costs							
		Less than $200	$200 to $299	$300 to $399	$400 to $499	$500 to $599	$600 to $799	$800 to $999	$1,000 or more
Huntington County—Con.									
Lancaster township	259	24	20	7	10	29	62	50	57
Mount Etna town (part)	20	2	7	-	2	1	2	3	3
Polk township	87	-	18	6	-	-	36	13	14
Mount Etna town (part)	2	-	-	-	-	-	2	-	-
Rock Creek township	346	20	54	23	21	4	99	56	69
Markle town (part)	202	20	22	16	13	4	61	36	30
Salamonie township	518	59	82	41	45	55	120	78	38
Warren town	363	33	71	25	33	40	90	50	21
Union township	302	-	50	7	12	13	67	72	81
Markle town (part)	-	-	-	-	-	-	-	-	-
Warren township	164	15	30	14	6	6	31	45	17
Wayne township	135	10	49	5	-	6	27	22	16
Mount Etna town (part)	2	-	-	-	-	-	-	2	-
Jackson County	8 495	907	1 474	702	574	750	1 524	1 148	1 416
Brownstown township	1 071	100	187	156	47	94	218	105	164
Brownstown town	630	74	115	74	47	59	152	50	59
Carr township	233	39	77	17	17	16	42	17	8
Medora town	129	14	51	13	9	8	29	3	2
Driftwood township	138	11	29	6	27	5	-	34	26
Grassy Fork township	122	14	10	-	6	7	56	13	16
Hamilton township	383	40	40	83	8	56	71	29	56
Jackson township	4 056	400	642	312	286	336	746	626	708
Seymour city (part)	3 386	329	538	288	260	301	659	533	478
Owen township	194	22	36	-	10	34	52	38	2
Pershing township	273	32	56	7	8	20	23	33	94
Redding township	1 026	114	191	58	42	90	160	127	244
Seymour city (part)	302	56	112	8	13	17	40	39	17
Salt Creek township	32	9	-	-	-	8	7	8	-
Vernon township	765	84	171	56	100	84	139	87	44
Crothersville town	412	44	103	37	71	31	64	36	26
Washington township	202	42	35	7	23	-	10	31	54
Jasper County	6 316	431	1 028	488	404	383	1 092	1 068	1 422
Barkley township	115	14	32	-	7	8	42	5	7
Carpenter township	511	28	77	60	44	60	99	79	64
Remington town	361	23	58	43	25	51	70	54	37
Gillam township	108	7	29	-	24	5	12	24	7
Hanging Grove township	37	-	6	-	7	-	24	-	-
Jordan township	42	6	-	6	5	6	14	-	5
Kankakee township	201	6	32	5	22	6	41	48	41
Keener township	1 881	50	294	162	57	64	285	378	591
De Motte town	739	8	145	111	15	12	94	136	218
Roselawn CDP (part)	226	-	8	9	-	18	51	76	64
Marion township	1 619	252	290	146	145	119	252	224	191
Collegeville CDP	77	21	7	6	-	12	7	6	18
Rensselaer city	1 339	207	264	126	130	88	205	183	136
Milroy township	39	-	-	-	-	7	7	13	12
Newton township	165	-	15	14	-	-	39	49	48
Union township	286	20	81	53	17	-	60	43	12
Walker township	583	36	102	13	43	32	75	79	203
Wheatfield township	729	12	70	29	33	76	142	126	241
Wheatfield town	181	10	33	17	19	15	27	32	28
Jay County	4 659	658	906	555	549	457	677	509	348
Bearcreek township	220	40	30	21	18	34	47	22	8
Bryant town	78	23	10	2	11	11	18	3	-
Greene township	153	16	27	12	7	18	23	43	7
Jackson township	99	20	-	7	6	11	30	13	12
Jefferson township	110	-	20	12	9	7	20	11	31
Knox township	96	29	23	-	17	6	9	6	6
Madison township	81	12	12	11	2	22	16	6	-
Salamonia town	43	6	5	11	2	12	7	-	-
Noble township	72	12	9	6	11	8	8	6	12
Penn township	231	45	59	10	33	21	21	34	8
Pennville town	154	27	52	10	17	19	12	15	2
Pike township	185	30	26	12	43	8	14	26	26
Richland township	1 297	183	307	131	217	128	185	97	49
Dunkirk city (part)	713	76	168	75	149	59	100	54	32
Redkey town	390	75	88	43	56	36	62	23	7
Wabash township	54	-	-	54	-	-	-	-	-
Wayne township	2 061	271	393	279	186	194	304	245	189
Portland city	1 670	242	331	248	160	181	239	158	111
Jefferson County	6 482	584	983	523	418	707	1 159	1 015	1 093
Graham township	319	20	74	13	14	48	59	51	40
Hanover township	963	63	106	77	79	127	196	167	148
Hanover town	578	49	71	35	39	90	141	89	64
Lancaster township	285	27	43	14	41	23	43	64	30
Dupont town	65	9	7	7	10	8	16	6	2
Madison township	3 889	362	632	387	232	375	634	540	727
Madison city	2 936	306	505	316	151	291	434	376	557
Milton township	123	13	13	19	4	18	30	26	-
Brooksburg town	26	2	3	4	2	5	8	2	-
Monroe township	94	-	18	-	-	7	36	26	7
Republican township	312	24	45	13	13	48	95	52	22
Saluda township	211	35	14	-	35	20	30	30	47
Shelby township	93	12	21	-	-	18	5	25	12
Smyrna township	193	28	17	-	-	23	31	34	60
Jennings County	4 628	337	710	302	315	486	1 027	741	710
Bigger township	99	17	8	8	9	25	24	-	8
Campbell township	174	10	18	10	-	38	73	17	8
Center township	1 845	127	357	85	119	168	398	282	309
North Vernon city (part)	1 413	91	253	85	119	134	345	215	171
Columbia township	143	19	34	15	8	6	18	43	-
Geneva township	928	46	97	77	85	94	180	205	144
Lovett township	114	5	22	-	18	25	23	11	10

Table 27. **Selected Monthly Owner Costs: 2000**—Con.

[Data based on a sample (except Tables 65-68). For information on confidentiality protection, coverage, sampling error, and nonsampling error, see Appendix G. For location of definitions, see "How to Use This Census Report"]

State County County Subdivision Place	Specified owner-occupied housing units	Selected monthly owner costs							
		Less than $200	$200 to $299	$300 to $399	$400 to $499	$500 to $599	$600 to $799	$800 to $999	$1,000 or more
Jennings County—Con.									
Marion township	150	6	24	12	11	10	30	32	25
Montgomery township	171	32	36	6	6	6	28	39	18
Sand Creek township	151	20	25	27	21	9	34	6	9
Spencer township	362	39	50	34	7	51	124	27	30
Vernon township	491	16	39	28	31	54	95	79	149
North Vernon city (part)	-	-	-	-	-	-	-	-	-
Vernon town	50	8	8	7	2	4	9	2	10
Johnson County	28 224	981	2 722	1 701	893	1 012	3 376	4 678	12 861
Blue River township	1 146	112	111	104	115	130	208	136	230
Edinburgh town (part)	907	104	82	82	93	102	144	110	190
Clark township	451	34	82	39	29	33	30	73	131
Franklin township	3 527	291	511	162	75	134	508	724	1 122
Franklin city (part)	3 029	280	423	125	75	76	434	668	948
Whiteland town (part)	-	-	-	-	-	-	-	-	-
Hensley township	619	11	64	51	26	16	53	102	296
Trafalgar town (part)	165	-	18	9	-	3	40	37	58
Needham township	1 084	60	147	91	67	53	135	89	442
Franklin city (part)	550	8	71	53	22	42	41	24	289
Nineveh township	1 021	47	154	40	47	50	175	188	320
Princes Lakes town	490	14	60	20	27	22	105	131	111
Trafalgar town (part)	-	-	-	-	-	-	-	-	-
Pleasant township	9 722	279	1 006	497	286	336	1 516	1 889	3 913
Franklin city (part)	302	-	19	-	-	-	12	86	185
Greenwood city (part)	6 518	194	655	390	222	239	909	1 110	2 799
New Whiteland town	1 391	32	177	36	37	48	400	394	267
Whiteland town (part)	1 124	41	99	34	23	30	145	266	486
Union township	377	7	38	36	2	33	55	63	143
Bargersville town (part)	85	7	14	12	2	-	11	8	31
White River township	10 277	140	609	681	246	227	696	1 414	6 264
Bargersville town (part)	479	19	42	11	12	28	100	108	159
Greenwood city (part)	1 819	-	104	131	49	45	110	355	1 025
Knox County	8 901	1 422	1 355	896	1 023	1 012	1 484	800	909
Busseron township	322	27	41	64	43	34	44	47	22
Oaktown town	154	14	30	18	27	18	19	26	2
Decker township	53	25	-	-	11	-	17	-	-
Harrison township	408	56	52	29	35	51	84	54	47
Monroe City town	142	27	30	2	29	17	18	18	1
Johnson township	377	63	39	54	48	41	52	48	32
Decker town	64	17	12	9	8	11	6	1	-
Palmyra township	423	45	40	28	29	36	75	66	104
Steen township	197	29	43	25	13	41	29	7	10
Wheatland town	118	26	30	16	13	7	16	5	5
Vigo township	1 225	306	213	127	183	103	203	55	35
Bicknell city (part)	739	183	135	68	127	65	122	18	21
Edwardsport town	115	31	19	16	18	11	16	4	-
Sandborn town	161	44	26	34	20	8	13	12	4
Vincennes township	5 055	761	761	461	572	636	844	436	584
Vincennes city	3 977	679	607	344	521	502	613	312	399
Washington township	545	61	134	69	44	49	83	40	65
Bicknell city (part)	106	8	28	26	11	11	15	7	-
Bruceville town	128	35	28	6	16	15	10	11	7
Widner township	296	49	32	39	45	21	53	47	10
Kosciusko County	15 969	1 282	2 216	1 155	1 125	1 410	2 795	2 363	3 623
Clay township	292	10	54	35	12	21	50	66	44
Claypool town	82	3	17	16	6	2	14	15	9
Etna township	242	14	50	6	18	27	42	42	43
Etna Green town	121	7	24	6	12	12	29	14	17
Franklin township	199	21	20	13	7	28	42	49	19
Mentone town (part)	70	6	13	-	7	12	19	8	5
Harrison township	637	110	112	46	25	64	104	100	76
Mentone town (part)	153	24	32	11	11	5	29	26	15
Jackson township	182	12	16	18	11	28	58	22	17
Sidney town	42	5	6	-	4	5	13	9	-
Jefferson township	239	5	31	24	18	24	44	28	65
Nappanee city (part)	11	-	-	-	-	-	-	6	5
Lake township	431	44	80	41	46	37	68	39	76
Silver Lake town	137	6	31	5	11	24	26	17	17
Monroe township	123	12	16	-	8	14	8	26	39
Plain township	1 557	121	195	118	61	153	228	254	427
Leesburg town	159	10	30	11	3	19	26	30	30
Warsaw city (part)	11	-	11	-	-	-	-	-	-
Prairie township	350	59	42	17	12	22	45	67	86
Scott township	182	36	26	5	7	12	24	47	25
Seward township	545	58	90	24	56	32	170	24	91
Burket town	50	14	6	-	14	5	7	4	-
Tippecanoe township	1 756	162	233	88	149	120	332	297	375
North Webster town	282	13	59	18	19	14	47	42	70
Turkey Creek township	2 280	127	299	236	140	190	346	280	662
Syracuse town	643	45	78	52	66	68	153	46	135
Van Buren township	916	79	143	87	102	66	129	133	177
Milford town	333	33	63	35	19	33	79	44	27
Washington township	451	46	90	22	21	51	79	61	81
Pierceton town	178	15	35	3	18	19	49	15	24
Wayne township	5 587	366	719	375	432	521	1 026	828	1 320
Warsaw city (part)	2 681	183	424	209	273	292	467	323	510
Winona Lake town	819	36	57	52	37	52	169	156	260
LaGrange County	5 905	658	941	436	333	435	1 048	933	1 121
Bloomfield township	977	88	168	92	68	73	235	141	112
Lagrange town (part)	550	41	71	42	57	60	153	82	44
Clay township	364	58	87	29	23	8	61	45	53
Lagrange town (part)	17	-	7	-	-	-	10	-	-
Clearspring township	439	38	60	58	25	46	77	41	94
Topeka town (part)	125	11	21	13	9	8	24	21	18
Eden township	385	43	63	23	4	27	48	95	82

Table 27. **Selected Monthly Owner Costs: 2000**—Con.

[Data based on a sample (except Tables 65-68). For information on confidentiality protection, coverage, sampling error, and nonsampling error, see Appendix G. For location of definitions, see "How to Use This Census Report"]

State County County Subdivision Place	Specified owner-occupied housing units	Selected monthly owner costs							
		Less than $200	$200 to $299	$300 to $399	$400 to $499	$500 to $599	$600 to $799	$800 to $999	$1,000 or more
LaGrange County—Con.									
Eden township—Con.									
Topeka town (part)	96	12	24	13	4	15	11	13	4
Greenfield township	323	40	37	7	23	20	92	55	49
Johnson township	867	91	182	49	36	50	190	147	122
Wolcottville town (part)	104	8	13	8	8	10	17	30	10
Lima township	552	108	83	19	6	49	81	77	129
Milford township	750	40	111	75	58	34	111	99	222
Newbury township	637	80	113	58	36	51	38	101	160
Shipshewana town	106	6	17	21	15	5	9	8	25
Springfield township	170	31	-	6	27	6	33	31	36
Van Buren township	441	41	37	20	27	71	82	101	62
Lake County	113 099	5 172	12 386	11 596	8 382	7 721	17 633	17 230	32 979
Calumet township	25 212	1 481	2 886	3 057	2 538	2 244	4 284	3 856	4 866
Gary city (part)	18 927	1 220	2 261	2 348	2 207	1 952	3 336	2 439	3 164
Griffith town (part)	4 357	64	412	495	201	112	544	1 073	1 456
Lake Station city (part)	-	-	-	-	-	-	-	-	-
Cedar Creek township	2 808	70	177	225	260	161	299	460	1 156
Lake Dalecarlia CDP	438	34	46	15	25	65	29	78	146
Lowell town (part)	1 513	18	71	119	178	63	134	267	663
Center township	7 034	125	622	643	553	374	815	1 089	2 813
Cedar Lake town (part)	1 221	24	112	71	67	134	127	269	417
Crown Point city (part)	3 844	52	351	391	347	172	533	617	1 381
Eagle Creek township	244	-	14	12	8	11	47	15	137
Hanover township	2 185	63	161	201	154	109	271	298	928
Cedar Lake town (part)	1 136	38	90	85	71	83	168	170	431
St. John town (part)	504	8	8	49	43	8	16	77	295
Hobart township	10 824	651	1 344	1 191	795	854	2 085	1 885	2 019
Gary city (part)	70	5	24	9	-	-	16	6	10
Hobart city (part)	6 806	302	729	839	455	419	1 361	1 138	1 563
Lake Station city (part)	3 266	244	490	317	285	380	571	640	339
New Chicago town	508	78	83	22	42	46	88	61	88
North township	36 770	2 376	5 220	3 811	2 750	2 814	6 252	5 239	8 308
East Chicago city	3 992	520	722	401	317	484	695	450	403
Hammond city	18 502	1 539	3 005	1 711	1 194	1 561	3 963	3 023	2 506
Highland town	6 897	164	1 000	901	471	259	865	1 057	2 180
Munster town	6 516	41	327	720	678	440	581	613	3 116
Whiting city	863	112	166	78	90	70	148	96	103
Ross township	10 035	203	903	1 117	531	317	1 649	1 938	3 377
Crown Point city (part)	1 395	7	17	156	134	39	229	200	613
Hobart city (part)	760	51	36	122	77	43	125	120	186
Merrillville town	7 829	145	850	839	312	235	1 286	1 618	2 544
St. John township	14 805	147	707	1 151	663	679	1 555	1 947	7 956
Dyer town	4 276	40	235	372	214	279	568	612	1 956
Griffith town (part)	5	-	-	-	-	-	-	-	5
St. John town (part)	2 085	16	42	130	75	97	189	101	1 435
Schererville town	6 391	47	250	490	291	221	499	874	3 719
West Creek township	1 262	53	210	100	80	56	145	210	408
Lowell town (part)	468	-	81	51	24	18	65	130	99
Schneider town	91	4	10	10	8	2	28	18	11
Winfield township	1 920	3	142	88	50	102	231	293	1 011
Lakes of the Four Seasons CDP (part)	1 280	-	106	66	-	78	192	209	629
Winfield town	523	3	19	22	39	10	32	57	341
LaPorte County	25 765	1 692	3 839	2 395	1 517	1 766	4 682	4 041	5 833
Cass township	434	16	70	40	24	29	84	90	81
Wanatah town (part)	213	5	40	20	14	18	42	46	28
Center township	6 184	293	762	688	292	354	1 240	998	1 557
La Porte city (part)	4 156	217	622	472	226	228	949	673	769
Clinton township	317	25	22	11	11	8	53	54	133
Wanatah town (part)	99	-	-	2	11	2	14	23	47
Coolspring township	3 542	193	553	354	170	222	527	632	891
Michigan City city (part)	1 285	45	181	173	72	89	199	232	294
Trail Creek town (part)	324	32	86	35	13	-	44	64	50
Dewey township	268	6	49	41	30	26	40	37	39
La Crosse town	178	4	30	27	24	19	28	17	29
Galena township	456	24	75	31	24	18	66	111	107
Hanna township	253	19	28	6	15	16	49	42	78
Hudson township	525	51	52	73	68	39	132	20	90
Johnson township	30	-	14	-	-	-	8	8	-
Kankakee township	991	89	199	46	62	45	164	172	214
La Porte city (part)	176	10	28	8	-	9	52	25	44
Lincoln township	577	109	79	34	28	59	80	80	108
Michigan township	6 680	536	1 076	642	509	549	1 270	833	1 265
Long Beach town	611	4	69	73	58	40	56	25	286
Michiana Shores town (part)	70	4	9	13	-	-	6	16	22
Michigan City city (part)	5 258	481	816	494	407	457	1 081	720	802
Pottawattamie Park town	108	2	16	18	9	7	8	3	45
Trail Creek town (part)	540	45	144	33	23	39	107	66	83
New Durham township	784	29	110	32	56	30	136	164	227
Westville town	259	14	33	5	30	23	67	42	45
Noble township	401	79	38	36	15	23	72	59	79
Pleasant township	879	37	125	78	39	85	155	185	175
La Porte city (part)	292	18	60	37	6	40	41	41	49
Prairie township	31	-	5	2	2	7	6	3	6
Scipio township	1 201	31	226	116	62	46	261	121	338
La Porte city (part)	328	-	47	33	34	13	65	42	94
Springfield township	1 045	108	211	72	28	97	112	199	218
Michiana Shores town (part)	57	4	12	9	6	3	7	3	13
Union township	531	35	100	58	50	68	109	71	40
Kingsford Heights town	343	20	63	46	33	55	76	30	20
Washington township	273	6	29	14	17	23	54	69	61
Kingsbury town	62	6	10	2	10	6	6	13	9
Wills township	363	6	16	21	15	22	64	93	126
Lawrence County	10 246	1 171	1 961	879	853	1 026	2 054	1 031	1 271
Bono township	101	8	42	-	9	9	18	7	8
Guthrie township	247	53	43	48	28	16	22	14	23

Table 27. **Selected Monthly Owner Costs: 2000**—Con.

[Data based on a sample (except Tables 65-68). For information on confidentiality protection, coverage, sampling error, and nonsampling error, see Appendix G. For location of definitions, see "How to Use This Census Report"]

State County County Subdivision Place	Specified owner-occupied housing units	Selected monthly owner costs							
		Less than $200	$200 to $299	$300 to $399	$400 to $499	$500 to $599	$600 to $799	$800 to $999	$1,000 or more
Lawrence County—Con.									
Indian Creek township	421	26	74	45	19	56	91	62	48
Oolitic town (part)	-	-	-	-	-	-	-	-	-
Marion township	2 147	218	415	152	219	156	482	179	326
Mitchell city	1 025	165	191	79	146	126	223	39	56
Marshall township	1 153	127	210	129	37	114	208	140	188
Perry township	342	26	81	16	38	26	63	36	56
Pleasant Run township	263	20	39	22	9	22	64	35	52
Shawswick township	5 211	664	994	440	478	579	1 061	502	493
Bedford city	3 686	563	797	305	411	347	665	298	300
Oolitic town (part)	328	47	55	41	35	44	59	25	22
Spice Valley township	361	29	63	27	16	48	45	56	77
Madison County	34 045	3 069	5 755	3 254	2 366	2 889	6 389	4 296	6 027
Adams township	1 012	75	196	69	20	75	261	106	210
Anderson city (part)	-	-	-	-	-	-	-	-	-
Markleville town	147	6	10	9	5	12	42	41	22
Anderson township	14 713	1 432	2 441	1 534	1 223	1 383	2 892	1 706	2 102
Anderson city (part)	13 822	1 424	2 257	1 432	1 170	1 357	2 736	1 589	1 857
Country Club Heights town	39	-	-	5	4	4	7	-	19
Edgewood town	818	8	184	92	49	22	148	112	203
River Forest town	9	-	-	2	-	-	1	-	6
Woodlawn Heights town	25	-	-	3	-	-	-	5	17
Boone township	182	14	22	7	19	-	32	63	25
Duck Creek township	72	9	16	-	10	9	7	16	5
Elwood city (part)	-	-	-	-	-	-	-	-	-
Fall Creek township	3 027	133	502	197	94	58	426	450	1 167
Anderson city (part)	-	-	-	-	-	-	-	-	-
Pendleton town	813	32	123	78	34	13	152	62	319
Green township	826	18	88	73	43	93	127	141	243
Ingalls town	299	18	30	20	8	27	83	61	52
Jackson township	493	27	103	70	15	31	48	47	152
Lafayette township	1 491	116	189	114	144	198	341	193	196
Anderson city (part)	331	33	54	21	52	69	68	22	12
Frankton town (part)	124	4	27	3	6	10	25	25	24
Monroe township	2 568	305	407	227	292	204	551	261	321
Alexandria city	1 614	206	201	152	203	144	392	154	162
Orestes town	97	14	15	14	-	14	16	14	10
Pipe Creek township	3 607	400	790	433	199	481	664	320	320
Elwood city (part)	2 508	214	617	327	124	388	490	177	171
Frankton town (part)	372	42	74	35	29	42	44	52	54
Richland township	1 647	212	292	79	74	53	319	285	333
Anderson city (part)	149	29	28	8	27	7	19	13	18
Stony Creek township	1 045	76	180	84	58	53	180	193	221
Lapel town	522	31	85	41	30	37	114	97	87
Union township	2 879	188	452	320	137	208	460	453	661
Anderson city (part)	18	-	-	9	9	-	-	-	-
Chesterfield town (part)	832	115	102	44	78	117	169	128	79
Van Buren township	483	64	77	47	38	43	81	62	71
Summitville town	326	17	71	32	22	43	63	48	30
Marion County	190 702	9 071	21 240	12 331	9 552	11 711	30 543	33 220	63 034
Center township	29 878	3 726	5 046	2 438	2 648	3 499	6 360	3 066	3 095
Beech Grove city (part)	942	74	241	-	-	56	267	140	164
Indianapolis city (balance) (part)	28 936	3 652	4 805	2 438	2 648	3 443	6 093	2 926	2 931
Decatur township	5 798	178	650	347	195	196	1 068	1 521	1 643
Indianapolis city (balance) (part)	5 798	178	650	347	195	196	1 068	1 521	1 643
Franklin township	8 731	93	585	452	226	307	1 083	1 886	4 099
Beech Grove city (part)	83	10	17	-	9	-	8	-	39
Indianapolis city (balance) (part)	8 648	83	568	452	217	307	1 075	1 886	4 060
Lawrence township	25 660	418	1 297	1 182	963	1 188	3 456	4 073	13 083
Indianapolis city (balance) (part)	17 075	167	783	796	802	887	2 510	2 477	8 653
Lawrence city	8 585	251	514	386	161	301	946	1 596	4 430
Perry township	22 100	945	2 926	1 641	922	918	3 252	4 349	7 147
Beech Grove city (part)	2 418	110	356	179	87	127	512	430	617
Homecroft town	287	8	61	27	9	10	27	40	105
Indianapolis city (balance) (part)	18 842	809	2 389	1 412	799	742	2 622	3 797	6 272
Southport city	553	18	120	23	27	39	91	82	153
Pike township	16 310	195	697	542	291	451	1 740	3 673	8 721
Clermont town (part)	131	-	-	4	10	4	5	9	99
Indianapolis city (balance) (part)	16 179	195	697	538	281	447	1 735	3 664	8 622
Warren township	23 062	1 057	3 422	1 481	1 030	1 497	4 511	4 496	5 568
Beech Grove city (part)	-	-	-	-	-	-	-	-	-
Cumberland town (part)	369	-	33	-	10	18	56	137	115
Indianapolis city (balance) (part)	22 405	1 044	3 334	1 449	1 012	1 470	4 413	4 309	5 374
Warren Park town	288	13	55	32	8	9	42	50	79
Washington township	31 299	577	2 704	2 458	1 903	1 526	3 695	5 149	13 287
Crows Nest town	22	-	-	-	6	-	-	-	16
Indianapolis city (balance) (part)	30 072	550	2 639	2 371	1 780	1 422	3 550	5 032	12 728
Meridian Hills town	636	-	21	63	68	59	50	37	338
North Crows Nest town	17	-	-	-	-	-	3	-	14
Rocky Ripple town	245	27	37	11	10	26	66	50	18
Spring Hill town	36	-	-	-	-	-	9	4	23
Williams Creek town	148	-	4	4	15	7	8	20	90
Wynnedale town	123	-	3	9	24	12	9	6	60
Wayne township	27 864	1 882	3 913	1 790	1 374	2 129	5 378	5 007	6 391
Clermont town (part)	387	26	89	19	16	18	52	79	88
Indianapolis city (balance) (part)	24 695	1 639	3 235	1 647	1 313	1 965	4 788	4 338	5 770
Speedway town	2 782	217	589	124	45	146	538	590	533
Marshall County	9 658	767	1 487	778	596	740	1 952	1 572	1 766
Bourbon township	660	31	117	34	66	56	143	112	101
Bourbon town	449	30	76	32	53	39	97	72	50
Center township	3 001	227	476	255	133	253	523	461	673
Plymouth city (part)	1 729	160	306	113	84	152	342	264	308
German township	1 955	162	260	204	82	113	433	383	318
Bremen town	1 135	92	162	110	70	84	269	197	151
Green township	177	7	8	9	25	18	55	31	24
Argos town (part)	8	-	-	2	-	-	-	2	4

Table 27. **Selected Monthly Owner Costs: 2000**—Con.

[Data based on a sample (except Tables 65-68). For information on confidentiality protection, coverage, sampling error, and nonsampling error, see Appendix G. For location of definitions, see "How to Use This Census Report"]

State County County Subdivision Place	Specified owner-occupied housing units	Selected monthly owner costs							
		Less than $200	$200 to $299	$300 to $399	$400 to $499	$500 to $599	$600 to $799	$800 to $999	$1,000 or more
Marshall County—Con.									
North township	829	110	113	57	56	64	145	146	138
La Paz town	113	24	13	8	25	6	23	11	3
Polk township	565	38	98	27	53	57	90	76	126
Koontz Lake CDP (part)	42	-	18	-	9	-	-	-	15
Tippecanoe township	262	16	52	20	19	25	82	21	27
Union township	765	58	146	95	77	84	153	67	85
Culver town	435	29	89	50	48	39	76	52	52
Walnut township	555	41	84	19	27	36	148	105	95
Argos town (part)	359	35	47	19	27	26	107	51	47
West township	889	77	133	58	58	34	180	170	179
Plymouth city (part)	-	-	-	-	-	-	-	-	-
Martin County	1 898	192	422	207	203	191	320	192	171
Center township	292	31	55	72	50	21	39	14	10
Shoals town (part)	127	24	33	23	18	9	7	8	5
Halbert township	257	47	84	23	26	20	24	25	8
Shoals town (part)	50	13	16	10	4	2	-	2	3
Lost River township	22	7	7	-	-	8	-	-	-
Mitcheltree township	63	15	16	8	-	-	8	7	9
Perry township	1 169	85	238	97	127	135	213	138	136
Crane town	56	16	11	2	14	3	7	3	-
Loogootee city	681	57	160	49	88	104	112	66	45
Rutherford township	95	7	22	7	-	7	36	8	8
Miami County	7 609	999	1 293	783	647	716	1 355	905	911
Allen township	154	6	25	6	33	15	50	16	3
Macy town	60	6	4	4	19	8	14	2	3
Butler township	144	11	18	-	6	22	27	39	21
Clay township	221	23	43	8	23	26	14	42	42
Deer Creek township	277	35	93	22	-	20	31	15	61
Grissom AFB CDP (part)	-	-	-	-	-	-	-	-	-
Erie township	96	9	-	18	-	13	32	16	8
Harrison township	183	-	40	20	29	26	-	26	42
Jackson township	511	68	92	60	37	34	107	76	37
Amboy town	121	27	22	8	8	12	20	19	5
Converse town (part)	267	19	54	36	22	19	54	43	20
Jefferson township	629	83	89	70	21	90	119	48	109
Denver town	157	26	20	25	15	27	17	10	17
Mexico CDP	289	55	38	13	-	41	62	18	62
Perry township	108	19	13	13	9	-	43	11	-
Peru township	3 140	476	500	362	370	293	519	309	311
Peru city (part)	2 657	437	421	324	353	275	446	221	180
Pipe Creek township	1 043	110	194	59	84	93	254	122	127
Bunker Hill town	217	32	41	11	31	21	52	25	4
Grissom AFB CDP (part)	148	7	-	9	-	-	103	23	6
Richland township	201	33	34	28	12	19	20	27	28
Union township	195	34	35	12	-	18	40	38	18
Washington township	707	92	117	105	23	47	99	120	104
Peru city (part)	402	37	95	51	15	41	44	71	48
Monroe County	19 750	1 060	2 315	1 503	1 234	1 327	2 945	3 321	6 045
Bean Blossom township	486	37	30	9	16	30	140	94	130
Stinesville town	46	7	1	-	4	11	16	5	2
Benton township	743	40	76	46	39	67	117	196	162
Bloomington township	3 534	239	529	360	220	259	446	463	1 018
Bloomington city (part)	2 291	106	334	305	138	215	269	289	635
Clear Creek township	981	57	139	57	86	79	104	203	256
Indian Creek township	256	19	17	8	-	30	15	117	50
Perry township	7 725	352	790	677	517	447	990	1 106	2 846
Bloomington city (part)	5 489	202	459	511	388	282	703	760	2 184
Polk township	50	-	-	11	-	-	16	-	23
Richland township	3 013	57	355	137	170	235	615	607	837
Bloomington city (part)	6	-	-	-	-	-	-	-	6
Ellettsville town	1 258	9	105	65	116	121	334	261	247
Salt Creek township	336	10	44	44	33	32	37	50	86
Van Buren township	2 268	242	302	121	145	140	395	441	482
Bloomington city (part)	166	9	19	9	10	18	8	74	19
Washington township	358	7	33	33	8	8	70	44	155
Montgomery County	8 572	677	1 416	583	559	860	1 626	1 231	1 620
Brown township	368	52	62	20	44	20	48	72	50
New Market town (part)	42	10	14	-	4	2	8	4	-
Waveland town	134	8	32	6	20	15	21	19	13
Clark township	420	21	106	15	29	65	63	69	52
Ladoga town	243	21	48	13	21	22	40	32	46
Coal Creek township	365	12	62	37	20	27	85	54	68
New Richmond town	105	3	20	12	11	13	23	11	12
Wingate town	67	9	22	4	2	4	19	5	2
Franklin township	467	16	50	35	19	42	126	92	87
Darlington town	248	16	35	22	10	18	64	37	46
Madison township	306	19	30	38	22	28	49	63	57
Linden town	200	13	16	37	16	15	37	34	32
Ripley township	160	29	14	5	12	8	31	28	33
Alamo town	16	4	3	-	3	-	-	6	-
Scott township	177	10	21	2	-	19	55	33	37
New Market town (part)	50	10	4	2	-	9	15	2	8
Sugar Creek township	80	-	12	6	-	-	44	13	5
Union township	5 470	439	960	357	343	550	957	731	1 133
Crawfordsville city	3 179	273	657	224	206	381	595	395	448
New Market town (part)	90	2	11	8	9	20	18	8	14
Walnut township	351	44	61	41	24	50	80	21	30
New Ross town	105	8	16	13	6	11	28	13	10
Wayne township	408	35	38	27	46	51	88	55	68
Waynetown town	270	28	31	22	26	42	65	38	18
Morgan County	15 219	781	2 016	1 009	681	725	2 230	2 648	5 129
Adams township	290	20	28	34	21	10	34	67	76
Ashland township	262	17	34	26	5	4	48	30	98

Table 27. **Selected Monthly Owner Costs: 2000**—Con.

[Data based on a sample (except Tables 65-68). For information on confidentiality protection, coverage, sampling error, and nonsampling error, see Appendix G. For location of definitions, see "How to Use This Census Report"]

State County County Subdivision Place	Specified owner-occupied housing units	Selected monthly owner costs							
		Less than $200	$200 to $299	$300 to $399	$400 to $499	$500 to $599	$600 to $799	$800 to $999	$1,000 or more
Morgan County—Con.									
Baker township	67	-	11	-	-	-	8	18	30
Brown township	3 073	126	409	190	72	126	413	475	1 262
Mooresville town	2 348	114	288	145	48	112	318	369	954
Clay township	1 055	65	105	47	47	24	154	254	359
Bethany town	17	-	-	-	6	3	3	-	5
Brooklyn town	407	14	34	27	27	14	65	100	126
Green township	620	61	11	44	31	24	124	79	246
Gregg township	729	27	87	43	55	31	86	135	265
Harrison township	465	23	50	36	10	56	57	106	127
Jackson township	672	26	107	64	59	23	111	155	127
Morgantown town	192	12	41	11	12	23	46	25	22
Jefferson township	755	19	82	24	59	9	198	83	281
Madison township	1 914	12	194	116	52	78	161	417	884
Monroe township	1 201	20	189	111	64	40	164	216	397
Monrovia town	159	10	23	17	11	8	25	35	30
Ray township	282	21	45	38	18	14	45	73	28
Paragon town	122	11	25	13	8	12	15	17	21
Washington township	3 834	344	664	236	188	286	627	540	949
Martinsville city	2 379	279	480	64	138	225	433	320	440
Newton County	3 548	162	489	339	291	231	701	562	773
Beaver township	415	22	80	44	22	30	93	45	79
Morocco town	314	18	72	28	22	28	70	41	35
Colfax township	31	12	13	-	-	-	-	-	6
Grant township	372	13	77	47	49	36	85	43	22
Goodland town	326	13	69	33	49	30	74	36	22
Iroquois township	324	13	49	43	36	48	54	42	39
Brook town	281	7	43	41	36	41	47	34	32
Jackson township	103	9	16	-	9	18	19	24	8
Mount Ayr town	44	2	8	-	5	6	13	5	5
Jefferson township	564	20	69	89	52	42	120	80	92
Kentland town	472	20	69	70	50	36	93	63	71
Lake township	570	39	67	64	28	10	146	78	138
Lake Village CDP	207	27	38	23	5	5	46	16	47
Lincoln township	1 070	30	108	40	90	47	168	230	357
Roselawn CDP (part)	655	6	58	18	44	27	122	166	214
McClellan township	43	4	6	7	-	-	11	-	15
Washington township	56	-	4	5	5	-	5	20	17
Noble County	9 365	754	1 341	597	576	792	1 996	1 680	1 629
Albion township	460	40	45	56	44	59	118	55	43
Albion town (part)	447	40	41	47	44	59	118	55	43
Allen township	1 271	116	218	38	86	100	365	186	162
Avilla town	433	51	53	9	7	46	100	100	67
Kendallville city (part)	430	32	94	14	44	41	154	46	5
Elkhart township	289	37	46	16	13	21	71	50	35
Green township	259	22	11	5	-	11	71	60	79
Jefferson township	297	21	32	13	14	25	54	104	34
Albion town (part)	-	-	-	-	-	-	-	-	-
Noble township	795	100	122	41	65	73	187	111	96
Orange township	977	78	138	70	79	71	177	155	209
Rome City town	437	18	61	51	26	31	59	68	123
Wolcottville town (part)	76	2	18	-	6	8	20	15	7
Perry township	1 127	82	174	124	67	87	294	155	144
Ligonier city	815	63	133	82	56	74	218	92	97
Sparta township	460	18	43	28	55	37	112	88	79
Cromwell town	111	4	12	10	21	9	29	22	4
Swan township	468	23	74	42	14	24	91	92	108
Washington township	257	24	49	15	23	36	29	48	33
Wayne township	2 377	187	359	115	109	219	376	467	545
Kendallville city (part)	1 673	157	261	107	67	189	274	355	263
York township	328	6	30	34	7	29	51	109	62
Ohio County	1 041	123	152	70	70	76	184	154	212
Cass township	105	-	12	6	21	8	20	8	30
Pike township	58	-	28	-	-	5	11	6	8
Randolph township	784	98	103	49	43	63	137	134	157
Rising Sun city	544	78	75	34	38	49	103	80	87
Union township	94	25	9	15	6	-	16	6	17
Orange County	3 435	476	728	360	230	437	668	318	218
French Lick township	831	93	233	63	23	139	162	72	46
French Lick town	367	26	94	34	-	75	89	20	29
West Baden Springs town	144	16	30	12	17	35	17	10	7
Greenfield township	51	6	-	8	8	14	8	-	7
Jackson township	140	7	23	28	7	10	13	38	14
Northeast township	91	6	9	13	-	6	37	20	-
Northwest township	67	-	13	20	-	8	12	-	14
Orangeville township	76	17	11	16	-	25	-	7	-
Orleans township	748	85	189	61	67	63	182	47	54
Orleans town	544	74	144	28	56	56	119	35	32
Paoli township	1 129	207	200	105	87	142	202	112	74
Paoli town	805	134	181	87	54	111	131	54	53
Southeast township	219	40	31	27	31	30	38	22	-
Stampers Creek township	83	15	19	19	7	-	14	-	9
Owen County	3 585	432	515	240	271	332	679	626	490
Clay township	384	29	58	17	30	31	73	97	49
Franklin township	192	36	29	11	29	-	37	24	26
Harrison township	51	-	5	6	13	-	14	6	7
Jackson township	329	25	13	37	45	37	68	44	60
Jefferson township	101	11	28	5	5	23	18	11	-
Jennings township	128	7	43	-	14	-	33	11	20
Lafayette township	173	17	6	12	6	26	37	44	25
Marion township	128	28	19	-	-	7	25	24	25
Montgomery township	164	7	33	13	29	-	13	26	43
Morgan township	151	53	11	12	-	26	12	12	25
Taylor township	147	7	23	13	6	20	45	27	6

Table 27. **Selected Monthly Owner Costs: 2000**—Con.

[Data based on a sample (except Tables 65-68). For information on confidentiality protection, coverage, sampling error, and nonsampling error, see Appendix G. For location of definitions, see "How to Use This Census Report"]

State County County Subdivision Place	Specified owner-occupied housing units	Selected monthly owner costs							
		Less than $200	$200 to $299	$300 to $399	$400 to $499	$500 to $599	$600 to $799	$800 to $999	$1,000 or more
Owen County—Con.									
Washington township	1 334	167	188	95	71	152	236	229	196
Spencer town	497	104	92	30	33	56	92	44	46
Wayne township	303	45	59	19	23	10	68	71	8
Gosport town	156	25	34	19	13	10	27	24	4
Parke County	3 170	481	606	299	308	292	624	289	271
Adams township	969	145	190	89	64	110	186	100	85
Rockville town	700	114	154	62	53	95	128	43	51
Florida township	601	100	123	84	93	42	90	59	10
Rosedale town	217	25	45	16	37	27	52	15	-
Greene township	60	6	20	-	5	10	14	-	5
Howard township	27	6	-	-	8	-	-	5	8
Jackson township	143	23	14	13	-	14	46	8	25
Liberty township	86	12	15	7	-	-	33	6	13
Penn township	167	32	38	17	6	16	33	9	16
Bloomingdale town	100	23	28	13	5	10	12	9	-
Raccoon township	124	28	-	15	14	20	21	12	14
Reserve township	307	60	79	37	38	26	43	16	8
Montezuma town (part)	287	58	72	37	36	26	36	16	6
Sugar Creek township	36	-	-	-	-	8	17	11	-
Union township	358	42	69	10	20	17	90	37	73
Wabash township	122	13	22	11	25	17	18	6	10
Mecca town	66	13	18	7	7	7	12	2	-
Montezuma town (part)	2	-	-	-	-	-	2	-	-
Washington township	170	14	36	16	35	12	33	20	4
Marshall town	95	5	18	11	17	12	24	6	2
Perry County	3 986	586	754	447	364	374	693	365	403
Anderson township	238	11	42	31	14	30	38	47	25
Clark township	179	31	32	18	23	12	34	14	15
Leopold township	151	16	30	11	-	11	43	21	19
Oil township	130	31	30	17	-	-	28	6	18
Tobin township	88	13	9	-	9	14	24	12	7
Troy township	3 144	465	599	363	309	304	526	262	316
Cannelton city	267	43	59	22	34	27	40	22	20
Tell City city	2 196	356	433	275	232	203	321	175	201
Troy town	82	13	15	16	8	10	11	7	2
Union township	56	19	12	7	9	3	-	3	3
Pike County	2 627	452	547	256	240	278	418	269	167
Clay township	66	7	14	-	14	-	7	8	16
Jefferson township	295	62	53	15	18	29	42	49	27
Lockhart township	116	24	28	17	15	-	27	5	-
Logan township	49	-	23	-	-	-	20	6	-
Madison township	94	14	6	15	7	15	22	-	15
Marion township	107	5	24	7	10	-	18	23	20
Monroe township	156	41	20	8	27	13	27	14	6
Spurgeon town	64	9	8	6	15	7	17	2	-
Patoka township	621	90	119	87	43	96	102	55	29
Winslow town	227	36	54	31	21	24	30	23	8
Washington township	1 123	209	260	107	106	125	153	109	54
Petersburg city	576	118	146	46	69	70	59	38	30
Porter County	35 573	770	3 194	3 054	1 826	1 805	4 699	5 743	14 482
Boone township	1 501	54	235	162	93	89	210	216	442
Hebron town	881	43	99	117	64	70	126	109	253
Center township	8 731	106	717	750	440	467	935	1 258	4 058
Valparaiso city (part)	5 452	57	500	555	280	290	666	781	2 323
Jackson township	1 258	23	137	96	42	17	110	127	706
Chesterton town (part)	-	-	-	-	-	-	-	-	-
Liberty township	1 485	48	181	95	66	47	150	254	644
Chesterton town (part)	179	-	14	-	-	-	43	17	105
Morgan township	676	15	102	31	24	8	65	142	289
Pine township	792	47	105	86	40	79	119	83	233
Beverly Shores town	253	9	28	37	13	12	10	11	133
Town of Pines town	240	26	51	5	16	35	57	33	17
Pleasant township	1 013	14	136	132	51	58	152	181	289
Kouts town	545	7	65	94	22	32	65	111	149
Portage township	10 130	226	817	933	467	576	1 794	2 049	3 268
Chesterton town (part)	-	-	-	-	-	-	-	-	-
Ogden Dunes town	491	4	16	43	43	32	52	33	268
Portage city (part)	7 373	182	553	696	299	402	1 256	1 533	2 452
South Haven CDP	1 517	23	145	130	104	116	310	335	354
Porter township	2 401	43	136	254	206	90	234	327	1 111
Lakes of the Four Seasons CDP (part)	1 057	10	37	83	93	38	53	103	640
Union township	2 322	53	122	120	146	89	294	336	1 162
Washington township	843	26	60	26	35	47	120	130	399
Valparaiso city (part)	17	-	-	-	-	-	-	8	9
Westchester township	4 421	115	446	369	216	238	516	640	1 881
Burns Harbor town	172	10	26	22	11	15	32	26	30
Chesterton town (part)	2 420	88	251	156	107	66	261	381	1 110
Dune Acres town	93	-	2	6	9	8	15	10	43
Portage city (part)	-	-	-	-	-	-	-	-	-
Porter town	1 233	17	71	159	65	96	91	183	551
Posey County	6 624	440	1 059	551	455	436	1 158	1 016	1 509
Bethel township	70	11	22	1	9	9	10	8	-
Griffin town	38	11	7	1	2	7	10	-	-
Black township	2 582	108	449	282	198	174	463	318	590
Mount Vernon city	1 946	81	376	222	168	130	311	240	418
Center township	316	12	30	20	22	31	58	53	90
Harmony township	377	33	71	39	25	31	69	42	67
New Harmony town	228	26	52	18	17	22	39	20	34
Lynn township	170	16	32	-	18	23	26	20	35
Marrs township	1 240	50	181	99	80	31	173	274	352
Point township	84	13	19	5	-	6	17	-	24
Robb township	492	68	101	33	20	63	95	61	51
Poseyville town	320	25	66	33	12	48	61	38	37

Table 27. **Selected Monthly Owner Costs: 2000**—Con.

[Data based on a sample (except Tables 65-68). For information on confidentiality protection, coverage, sampling error, and nonsampling error, see Appendix G. For location of definitions, see "How to Use This Census Report"]

State County County Subdivision Place	Specified owner-occupied housing units	Selected monthly owner costs							
		Less than $200	$200 to $299	$300 to $399	$400 to $499	$500 to $599	$600 to $799	$800 to $999	$1,000 or more
Posey County—Con.									
Robinson township	997	93	107	48	57	43	163	204	282
Smith township	296	36	47	24	26	25	84	36	18
Cynthiana town	159	12	19	19	20	23	32	16	18
Pulaski County	2 747	420	420	260	294	224	556	277	296
Beaver township	58	16	4	5	-	-	12	9	12
Cass township	136	-	10	18	27	-	43	31	7
Franklin township	120	23	15	-	9	26	21	6	20
Harrison township	104	28	13	-	12	7	29	7	8
Indian Creek township	146	22	39	7	18	6	11	16	27
Jefferson township	82	6	6	-	10	-	32	12	16
Monroe township	960	206	156	77	62	97	180	57	125
Winamac town	578	144	93	38	32	77	122	27	45
Rich Grove township	156	26	8	-	6	13	51	31	21
Salem township	367	22	66	69	26	44	79	34	27
Francesville town	247	18	41	47	13	31	58	21	18
Tippecanoe township	222	48	39	24	51	6	28	18	8
Monterey town	68	21	18	-	6	2	18	3	-
Van Buren township	167	8	13	32	42	8	30	22	12
Star City CDP	72	8	7	8	18	4	8	7	12
White Post township	229	15	51	28	31	17	40	34	13
Medaryville town	165	15	32	20	11	17	26	34	10
Putnam County	6 512	536	1 112	412	369	413	1 166	1 027	1 477
Clinton township	150	29	27	-	17	11	50	16	-
Cloverdale township	772	60	140	34	39	47	142	139	171
Cloverdale town (part)	439	32	63	16	25	33	95	76	99
Floyd township	863	-	136	11	12	11	128	142	423
Franklin township	364	33	70	33	22	30	53	68	55
Roachdale town (part)	257	22	59	31	11	20	42	43	29
Greencastle township	2 287	293	428	161	180	139	379	272	435
Greencastle city	1 581	246	311	124	149	108	276	194	173
Jackson township	119	4	-	16	17	17	18	-	47
Roachdale town (part)	-	-	-	-	-	-	-	-	-
Jefferson township	159	8	44	-	-	-	26	18	63
Madison township	185	16	46	26	-	7	24	57	9
Marion township	428	43	64	28	14	26	80	67	106
Fillmore town	117	8	19	6	2	8	20	32	22
Monroe township	316	9	29	41	18	15	52	83	69
Bainbridge town	195	9	25	6	16	15	42	44	38
Russell township	142	20	26	4	22	15	35	16	4
Russellville town	107	10	26	4	13	15	26	9	4
Warren township	254	-	17	36	-	34	87	24	56
Cloverdale town (part)	-	-	-	-	-	-	-	-	-
Washington township	473	21	85	22	28	61	92	125	39
Randolph County	6 224	720	1 262	633	591	672	1 247	639	460
Franklin township	311	32	62	24	54	37	70	17	15
Ridgeville town	224	17	40	20	37	26	62	11	11
Green township	208	18	40	12	18	8	38	53	21
Albany town (part)	74	-	8	7	10	4	18	20	7
Greensfork township	237	25	50	19	29	24	34	18	38
Jackson township	100	11	5	12	3	12	31	16	10
Monroe township	996	94	161	78	88	150	221	114	90
Farmland town	405	30	63	27	45	73	86	55	26
Parker City town	371	45	60	30	29	55	73	48	31
Stoney Creek township	177	14	36	16	9	28	43	14	17
Union township	446	77	92	33	32	29	95	52	36
Losantville town	69	8	23	4	-	5	18	7	4
Modoc town	56	15	10	4	13	5	5	-	4
Ward township	245	27	48	26	31	29	61	16	7
Saratoga town	72	14	19	14	2	3	12	6	2
Washington township	529	43	123	51	46	67	97	65	37
Lynn town	314	32	77	22	21	39	84	23	16
Wayne township	1 120	104	298	167	110	99	183	117	42
Union City city	892	76	254	132	74	73	148	100	35
White River township	1 855	275	347	195	171	189	374	157	147
Winchester city	1 232	169	267	118	108	145	217	115	93
Ripley County	4 803	357	773	313	327	427	875	633	1 098
Adams township	844	57	118	62	39	76	97	84	311
Batesville city (part)	222	-	15	16	18	-	9	8	156
Sunman town	121	7	29	15	6	11	13	9	31
Brown township	228	18	38	28	18	21	45	34	26
Center township	512	36	85	41	59	38	138	59	56
Osgood town	337	24	69	28	37	30	88	29	32
Delaware township	214	11	30	9	14	5	24	46	75
Franklin township	530	57	88	19	25	78	126	65	72
Milan town (part)	176	15	34	13	3	29	35	30	17
Jackson township	178	18	31	22	2	16	45	27	17
Napoleon town	54	4	8	6	2	7	14	7	6
Johnson township	655	55	92	39	75	64	144	101	85
Versailles town	416	44	63	22	50	47	84	62	44
Laughery township	1 014	55	205	67	27	62	122	136	340
Batesville city (part)	885	39	195	57	27	56	116	108	287
Otter Creek township	164	17	24	9	26	15	24	10	39
Holton town	76	6	14	8	12	8	10	10	8
Shelby township	85	-	7	9	18	-	14	22	15
Washington township	379	33	55	8	24	52	96	49	62
Milan town (part)	150	14	31	8	18	17	38	10	14
Rush County	3 760	389	566	398	354	379	806	415	453
Anderson township	234	37	28	32	28	7	43	42	17
Center township	127	23	-	15	23	14	46	6	-
Jackson township	49	7	8	9	-	-	9	16	-
Rushville city (part)	-	-	-	-	-	-	-	-	-
Noble township	156	20	27	6	-	43	25	13	22
Orange township	105	-	13	9	17	17	18	-	31

Table 27. **Selected Monthly Owner Costs: 2000**—Con.

[Data based on a sample (except Tables 65-68). For information on confidentiality protection, coverage, sampling error, and nonsampling error, see Appendix G. For location of definitions, see "How to Use This Census Report"]

State County County Subdivision Place	Specified owner-occupied housing units	Selected monthly owner costs							
		Less than $200	$200 to $299	$300 to $399	$400 to $499	$500 to $599	$600 to $799	$800 to $999	$1,000 or more
Rush County—Con.									
Posey township	209	16	42	7	20	34	62	21	7
Richland township	48	7	7	13	-	-	-	7	14
Ripley township	450	29	86	47	42	28	99	57	62
Carthage town	229	14	43	24	34	20	49	25	20
Rushville township	1 863	188	264	200	186	196	377	194	258
Rushville city (part)	1 312	138	189	134	124	173	271	161	122
Union township	225	37	45	24	16	10	48	25	20
Glenwood town (part)	76	11	13	8	10	10	8	12	4
Walker township	205	25	38	36	7	23	57	12	7
Washington township	89	-	8	-	15	7	22	22	15
St. Joseph County	65 355	6 131	9 517	4 915	4 380	5 480	11 303	8 285	15 344
Centre township	4 667	280	704	510	322	319	753	589	1 190
Gulivoire Park CDP	1 126	151	223	67	100	113	127	130	215
South Bend city (part)	2 430	54	314	363	181	165	472	349	532
Clay township	8 380	593	1 158	603	616	557	1 128	1 096	2 629
Georgetown CDP	1 111	52	183	94	38	33	130	181	400
Granger CDP (part)	3 380	64	239	229	215	220	246	479	1 688
Indian Village town	51	2	8	2	3	5	11	9	11
Mishawaka city (part)	62	-	7	-	-	8	7	18	22
Roseland town	212	35	34	22	20	22	48	15	16
South Bend city (part)	455	29	118	23	24	32	81	83	65
German township	2 172	122	296	158	96	123	312	378	687
South Bend city (part)	812	31	45	68	70	76	112	131	279
Greene township	752	70	160	52	23	40	154	98	155
Harris township	5 289	36	268	147	141	149	394	652	3 502
Granger CDP (part)	5 240	36	268	140	133	149	394	652	3 468
Mishawaka city (part)	49	-	-	7	8	-	-	-	34
Liberty township	669	92	161	58	47	29	68	100	114
North Liberty town	363	37	65	34	25	18	49	77	58
Lincoln township	637	36	78	83	47	69	118	66	140
Walkerton town	537	36	68	76	47	64	95	55	96
Madison township	324	27	39	57	10	7	24	33	127
Olive township	902	75	102	93	26	53	151	159	243
New Carlisle town	435	42	53	51	17	35	96	78	63
Penn township	16 050	1 740	2 127	930	1 024	1 463	3 051	2 193	3 522
Mishawaka city (part)	9 889	1 207	1 370	641	730	1 165	1 997	1 256	1 523
Osceola town	569	110	62	18	46	76	108	70	79
South Bend city (part)	91	-	-	-	-	-	26	7	58
Portage township	22 754	2 766	3 997	2 024	1 874	2 531	4 802	2 481	2 279
South Bend city (part)	21 585	2 523	3 795	1 877	1 741	2 440	4 627	2 426	2 156
Union township	713	101	129	56	60	49	83	93	142
Lakeville town	165	36	27	21	17	23	19	18	4
Warren township	2 046	193	298	144	94	91	265	347	614
Scott County	4 544	498	628	508	369	403	949	636	553
Finley township	203	-	-	22	8	22	34	32	85
Jennings township	1 462	228	242	161	144	114	275	191	107
Austin town	989	194	177	120	92	64	221	82	39
Johnson township	396	43	87	48	17	22	78	65	36
Lexington township	575	45	49	66	63	72	120	119	41
Vienna township	1 908	182	250	211	137	173	442	229	284
Scottsburg city	1 271	143	181	156	129	102	274	159	127
Shelby County	10 077	838	1 433	690	505	685	1 688	1 686	2 552
Addison township	4 203	377	657	279	260	336	722	654	918
Shelbyville city (part)	3 632	318	568	239	247	309	638	568	745
Brandywine township	569	87	97	20	22	23	122	78	120
Fairland CDP	388	58	83	8	16	12	87	61	63
Shelbyville city (part)	6	-	-	-	-	6	-	-	-
Hanover township	564	35	89	31	20	17	109	111	152
Morristown town	249	20	41	9	10	12	64	60	33
Hendricks township	288	44	29	-	18	33	27	91	46
Jackson township	272	12	30	11	4	19	21	34	141
Edinburgh town (part)	5	-	-	-	-	-	-	-	5
Liberty township	447	16	34	30	54	36	130	81	66
Marion township	416	5	69	10	10	10	63	91	158
Shelbyville city (part)	15	-	-	-	-	-	-	-	15
Moral township	1 377	113	192	124	49	42	153	216	488
Noble township	292	4	44	36	6	24	84	39	55
St. Paul town (part)	84	4	2	6	6	7	31	20	8
Shelby township	485	44	48	48	25	65	97	70	88
Shelbyville city (part)	-	-	-	-	-	-	-	-	-
Sugar Creek township	262	43	19	9	-	26	9	67	89
Union township	214	30	14	28	11	13	18	27	73
Van Buren township	396	28	44	29	-	29	70	75	121
Washington township	292	-	67	35	26	12	63	52	37
Spencer County	4 316	400	673	384	352	423	761	621	702
Carter township	634	51	124	36	41	92	126	66	98
Dale town	343	37	67	19	33	47	73	46	21
Santa Claus town (part)	39	2	-	-	-	2	11	6	18
Clay township	654	11	53	57	37	24	81	131	260
Santa Claus town (part)	585	11	35	42	32	24	59	122	260
Grass township	288	52	55	15	16	28	55	48	19
Chrisney town	147	31	26	8	11	10	29	22	10
Hammond township	282	28	46	34	22	39	46	28	39
Grandview town	157	15	27	22	11	20	36	13	13
Harrison township	389	8	107	49	25	62	64	46	28
Santa Claus town (part)	3	-	-	3	-	-	-	-	-
Huff township	221	51	24	7	7	17	28	25	62
Jackson township	137	18	32	9	10	3	35	16	14
Gentryville town	56	5	10	4	10	3	17	3	4
Luce township	587	76	96	90	59	30	116	87	33
Ohio township	1 124	105	136	87	135	128	210	174	149
Rockport city	471	58	88	49	63	52	86	38	37

Table 27. **Selected Monthly Owner Costs: 2000**—Con.

[Data based on a sample (except Tables 65-68). For information on confidentiality protection, coverage, sampling error, and nonsampling error, see Appendix G. For location of definitions, see "How to Use This Census Report"]

State County County Subdivision Place	Specified owner-occupied housing units	Selected monthly owner costs							
		Less than $200	$200 to $299	$300 to $399	$400 to $499	$500 to $599	$600 to $799	$800 to $999	$1,000 or more
Starke County	5 131	502	808	502	360	488	1 059	682	730
California township	424	27	46	43	48	68	102	31	59
Bass Lake CDP (part)	127	-	20	14	18	19	6	18	32
Center township	1 515	150	244	129	115	124	332	216	205
Knox city	889	94	151	79	83	92	177	118	95
Davis township	190	23	28	22	11	10	59	25	12
Hamlet town (part)	128	17	11	13	7	10	53	11	6
Jackson township	98	-	16	7	-	-	17	45	13
North Bend township	276	32	58	50	20	11	31	33	41
Bass Lake CDP (part)	149	6	37	38	7	11	13	21	16
Oregon township	774	117	125	55	59	77	143	84	114
Hamlet town (part)	61	2	4	9	8	12	18	4	4
Koontz Lake CDP (part)	433	89	82	42	37	28	82	40	33
Railroad township	241	28	22	21	17	19	35	53	46
San Pierre CDP	50	7	15	7	-	-	7	6	8
Washington township	541	28	84	79	22	53	159	62	54
Bass Lake CDP (part)	64	-	7	7	-	-	26	18	6
Wayne township	1 072	97	185	96	68	126	181	133	186
North Judson town	389	22	73	32	31	49	65	58	59
Steuben County	7 178	463	1 074	486	396	579	1 351	1 156	1 673
Clear Lake township	203	13	32	26	12	31	25	23	41
Clear Lake town	112	4	20	22	12	5	11	8	30
Fremont township	486	11	70	41	32	35	102	84	111
Fremont town	361	11	49	41	19	33	84	66	58
Jackson township	375	24	24	12	14	43	54	126	78
Jamestown township	931	73	134	99	54	37	106	131	297
Millgrove township	434	45	44	37	16	40	94	56	102
Orland town	108	12	15	10	8	15	21	19	8
Otsego township	641	31	144	65	36	39	95	83	148
Hamilton town (part)	238	19	46	19	19	18	31	31	55
Pleasant township	2 582	152	424	121	119	207	523	383	653
Angola city	1 273	67	205	57	58	114	320	163	289
Richland township	71	7	-	-	8	7	5	25	19
Salem township	535	28	97	46	34	49	119	85	77
Hudson town (part)	77	4	7	13	4	6	28	9	6
Scott township	172	6	14	5	11	-	13	68	55
Steuben township	612	65	80	27	54	75	168	84	59
Ashley town (part)	98	7	9	7	6	13	36	6	14
Hudson town (part)	60	8	2	5	9	6	22	7	1
York township	136	8	11	7	6	16	47	8	33
Sullivan County	4 433	465	884	509	460	459	857	442	357
Cass township	457	40	132	57	53	52	77	25	21
Dugger town	256	36	71	22	37	32	36	13	9
Curry township	866	122	112	112	133	95	191	56	45
Farmersburg town	321	22	62	43	43	32	76	18	25
Shelburn town	283	64	31	33	49	36	48	15	7
Fairbanks township	143	24	25	18	-	13	34	13	16
Gill township	199	10	49	23	21	36	26	15	19
Merom town	76	10	12	12	8	14	18	2	-
Haddon township	406	41	77	74	57	44	73	15	25
Carlisle town	186	35	36	33	22	20	31	5	4
Hamilton township	1 783	152	361	165	149	133	382	260	181
Sullivan city	1 215	141	305	90	119	109	264	134	53
Jackson township	353	76	76	34	25	45	52	25	20
Hymera town	200	27	60	23	23	24	25	16	2
Jefferson township	72	-	15	20	10	10	-	17	-
Turman township	154	-	37	6	12	31	22	16	30
Switzerland County	1 373	138	225	118	117	143	296	146	190
Cotton township	188	6	22	17	22	24	55	24	18
Craig township	86	20	13	-	6	11	20	-	16
Jefferson township	586	82	114	68	29	74	102	63	54
Vevay town	378	56	77	39	27	56	67	33	23
Pleasant township	151	11	21	6	14	26	32	31	10
Posey township	210	11	32	11	27	8	52	22	47
Patriot town	40	-	10	4	6	2	3	9	6
York township	152	8	23	16	19	-	35	6	45
Tippecanoe County	26 988	1 600	2 900	2 014	1 293	1 513	4 102	4 482	9 084
Fairfield township	10 273	1 026	1 478	783	608	725	1 809	1 503	2 341
Lafayette city (part)	8 847	964	1 358	653	536	675	1 700	1 277	1 684
Jackson township	64	6	-	-	-	5	17	24	12
Lauramie township	547	34	97	22	13	19	119	116	127
Clarks Hill town	144	9	27	8	7	10	28	33	22
Perry township	1 617	24	168	80	25	62	160	361	737
Lafayette city (part)	-	-	-	-	-	-	-	-	-
Randolph township	174	6	12	12	19	12	32	31	50
Sheffield township	750	17	90	49	18	23	135	166	252
Dayton town	281	10	28	8	18	11	61	67	78
Shelby township	527	27	13	42	13	13	76	70	273
Otterbein town (part)	98	6	4	5	6	4	25	19	29
Tippecanoe township	1 159	80	114	65	26	74	143	189	468
Battle Ground town	396	18	45	11	13	12	64	71	162
Union township	403	42	59	29	14	13	77	39	130
Lafayette city (part)	-	-	-	-	-	-	-	-	-
Shadeland town	403	42	59	29	14	13	77	39	130
Wabash township	5 440	89	369	568	388	162	459	755	2 650
West Lafayette city	3 304	25	224	480	308	110	266	255	1 636
Washington township	673	52	77	31	33	42	149	71	218
Wayne township	295	29	19	20	-	19	32	83	93
Wea township	5 066	168	404	313	136	344	894	1 074	1 733
Lafayette city (part)	2 993	115	277	205	81	199	549	642	925
Tipton County	4 184	315	736	300	283	339	844	634	733
Cicero township	2 094	161	371	176	171	174	455	272	314
Tipton city	1 283	107	212	135	133	145	280	190	81
Jefferson township	414	35	75	20	17	12	79	78	98

Table 27. **Selected Monthly Owner Costs: 2000**—Con.

[Data based on a sample (except Tables 65-68). For information on confidentiality protection, coverage, sampling error, and nonsampling error, see Appendix G. For location of definitions, see "How to Use This Census Report"]

State County County Subdivision Place	Specified owner-occupied housing units	Selected monthly owner costs							
		Less than $200	$200 to $299	$300 to $399	$400 to $499	$500 to $599	$600 to $799	$800 to $999	$1,000 or more
Tipton County—Con.									
Jefferson township—Con.									
Kempton town	103	7	30	6	6	4	23	17	10
Liberty township	679	29	111	54	31	67	124	97	166
Sharpsville town	178	11	33	6	7	10	59	22	30
Madison township	356	36	61	4	29	48	77	69	32
Elwood city (part)	-	-	-	-	-	-	-	-	-
Prairie township	285	27	50	17	14	9	33	56	79
Wildcat township	356	27	68	29	21	29	76	62	44
Windfall City town	194	16	50	12	14	20	53	29	-
Union County	1 366	106	275	127	83	136	284	200	155
Brownsville township	156	12	13	-	14	12	51	32	22
Center township	604	44	178	48	25	58	132	69	50
Liberty town	462	38	131	36	18	52	97	53	37
Harmony township	105	-	18	7	6	-	17	24	33
Harrison township	45	7	12	6	7	-	7	-	6
Liberty township	215	18	20	43	17	30	21	46	20
Union township	241	25	34	23	14	36	56	29	24
West College Corner town	107	11	21	11	14	7	20	14	9
Vanderburgh County	42 237	4 139	6 348	3 516	3 126	3 933	7 767	5 334	8 074
Armstrong township	403	24	96	38	32	7	44	43	119
Darmstadt town (part)	19	-	7	-	2	-	6	-	4
Center township	9 014	636	1 264	653	432	722	1 471	1 255	2 581
Darmstadt town (part)	3	-	-	-	-	-	3	-	-
Evansville city (part)	3 846	432	658	353	266	443	709	473	512
Highland CDP	1 406	18	175	88	59	66	216	240	544
Melody Hill CDP	1 055	36	181	100	26	43	200	171	298
German township	2 023	113	256	237	87	116	283	308	623
Darmstadt town (part)	2	-	-	-	-	-	-	2	-
Knight township	16 558	1 662	2 275	1 292	1 240	1 647	3 520	2 228	2 694
Evansville city (part)	15 310	1 557	2 183	1 210	1 211	1 611	3 084	2 046	2 408
Perry township	5 918	614	1 067	428	408	521	1 058	754	1 068
Evansville city (part)	3 081	376	528	265	282	333	686	380	231
Pigeon township	6 583	1 021	1 154	751	767	840	1 115	514	421
Evansville city (part)	6 583	1 021	1 154	751	767	840	1 115	514	421
Scott township	1 648	69	215	109	160	72	251	214	558
Darmstadt town (part)	376	13	80	53	16	11	48	40	115
Union township	90	-	21	8	-	8	25	18	10
Vermillion County	4 307	575	827	452	394	457	761	408	433
Clinton township	2 534	352	427	299	239	270	432	254	261
Clinton city	1 337	182	248	171	156	150	224	111	95
Fairview Park town	436	60	74	57	18	39	74	54	60
Universal town	109	21	21	16	17	10	10	6	8
Eugene township	526	38	170	49	45	68	101	28	27
Cayuga town	341	16	114	39	28	44	68	22	10
Helt township	689	94	100	67	42	63	165	91	67
Dana town	155	21	26	12	28	13	35	8	12
Highland township	369	49	102	21	34	32	40	17	74
Perrysville town	144	19	37	21	18	17	19	8	5
Vermillion township	189	42	28	16	34	24	23	18	4
Newport town	128	27	26	16	26	16	16	1	-
Vigo County	23 549	2 480	4 165	2 341	2 389	2 291	4 146	2 290	3 447
Fayette township	689	53	119	47	62	50	148	100	110
Harrison township	11 361	1 637	2 139	1 271	1 416	1 386	1 878	888	746
Terre Haute city (part)	11 361	1 637	2 139	1 271	1 416	1 386	1 878	888	746
Honey Creek township	3 002	127	458	260	224	215	430	406	882
Terre Haute city (part)	260	45	38	18	37	19	52	32	19
Linton township	263	16	29	30	18	26	55	47	42
Lost Creek township	2 292	81	228	255	181	125	301	245	876
Seelyville town	256	31	53	27	19	23	47	31	25
Terre Haute city (part)	1 028	6	49	110	48	54	135	104	522
Nevins township	511	74	76	32	46	35	132	80	36
Otter Creek township	2 271	269	402	171	227	186	560	252	204
North Terre Haute CDP	1 150	154	214	71	156	134	285	76	60
Terre Haute city (part)	-	-	-	-	-	-	-	-	-
Pierson township	293	16	68	21	22	-	66	40	60
Prairie Creek township	206	7	41	18	18	26	78	6	12
Prairieton township	275	30	56	-	21	53	67	29	19
Riley township	731	15	138	67	22	31	121	46	291
Riley town	45	8	9	-	-	7	11	5	5
Terre Haute city (part)	-	-	-	-	-	-	-	-	-
Sugar Creek township	1 655	155	411	169	132	158	310	151	169
West Terre Haute town	497	59	115	61	68	74	83	14	23
Wabash County	7 649	735	1 462	598	633	862	1 445	857	1 057
Chester township	1 606	74	323	123	174	180	323	195	214
North Manchester town	1 277	47	255	111	142	168	242	153	159
Lagro township	667	83	121	77	19	79	145	88	55
Lagro town	129	31	30	8	6	21	11	14	8
Liberty township	464	38	70	39	36	59	68	87	67
La Fontaine town	241	29	47	24	14	48	31	34	14
Noble township	3 774	400	787	274	327	429	655	349	553
Wabash city	3 002	331	656	212	270	387	551	241	354
Paw Paw township	382	39	58	16	40	49	105	38	37
Roann town	119	17	25	8	16	31	12	6	4
Pleasant township	434	70	51	54	21	30	105	53	50
Waltz township	322	31	52	15	16	36	44	47	81
Warren County	1 777	185	326	123	143	200	290	263	247
Adams township	113	20	25	-	7	22	19	7	13
Pine Village town	66	14	16	-	5	13	13	3	2
Jordan township	62	7	18	7	7	7	9	-	7
Kent township	89	17	21	15	10	-	5	13	8
State Line City town	33	4	14	-	10	-	3	-	2
Liberty township	112	-	16	7	7	24	20	13	25

Table 27. **Selected Monthly Owner Costs: 2000**—Con.

[Data based on a sample (except Tables 65-68). For information on confidentiality protection, coverage, sampling error, and nonsampling error, see Appendix G. For location of definitions, see "How to Use This Census Report"]

State County County Subdivision Place	Specified owner-occupied housing units	Selected monthly owner costs							
		Less than $200	$200 to $299	$300 to $399	$400 to $499	$500 to $599	$600 to $799	$800 to $999	$1,000 or more
Warren County—Con.									
Medina township	118	15	23	-	6	10	25	24	15
Mound township	103	6	18	11	-	6	22	14	26
Pike township	285	22	63	27	22	36	60	32	23
West Lebanon town	211	7	46	23	18	34	44	23	16
Pine township	91	-	-	6	6	12	26	15	26
Prairie township	62	7	7	-	14	6	15	13	-
Steuben township	77	-	6	13	-	11	8	20	19
Warren township	132	4	28	9	22	6	8	33	22
Washington township	533	87	101	28	42	60	73	79	63
Williamsport town	479	87	94	26	40	49	67	61	55
Warrick County	13 264	595	1 477	1 243	699	832	2 014	2 225	4 179
Anderson township	277	33	30	25	16	38	72	12	51
Newburgh town (part)	-	-	-	-	-	-	-	-	-
Boon township	3 019	212	467	402	253	264	526	465	430
Boonville city	1 794	128	302	233	147	202	353	245	184
Chandler town (part)	48	13	-	-	9	4	6	8	8
Campbell township	97	-	28	10	9	-	8	26	16
Greer township	461	18	73	42	39	81	92	66	50
Elberfeld town	199	12	44	24	12	29	38	25	15
Hart township	332	32	65	31	39	32	53	58	22
Lynnville town	208	22	46	13	24	17	37	37	12
Lane township	37	12	7	-	7	5	-	6	-
Ohio township	8 556	242	740	696	293	370	1 193	1 496	3 526
Chandler town (part)	674	69	144	61	66	100	132	87	15
Newburgh town (part)	867	17	135	81	62	33	121	143	275
Owen township	70	-	10	6	-	8	17	19	10
Pigeon township	103	-	16	5	15	10	18	27	12
Skelton township	312	46	41	26	28	24	35	50	62
Tennyson town	46	6	5	5	1	9	8	9	3
Washington County	4 559	569	800	339	440	326	916	553	616
Brown township	179	31	43	16	22	5	48	12	2
Campbellsburg town	118	21	31	7	12	2	31	12	2
Saltillo town	23	10	6	-	2	3	2	-	-
Franklin township	225	14	46	-	21	15	62	37	30
Gibson township	144	16	18	6	16	10	49	19	10
Little York town	37	9	4	-	-	4	8	10	2
Howard township	88	-	29	7	12	-	30	-	10
Jackson township	266	19	66	-	-	8	64	48	61
Jefferson township	95	17	6	-	20	16	9	12	15
Madison township	62	4	10	8	-	14	24	2	-
Livonia town	21	2	2	4	-	6	7	-	-
Monroe township	74	11	14	-	13	6	30	-	-
Pierce township	451	31	48	36	15	74	99	57	91
New Pekin town (part)	155	9	22	15	15	26	32	23	13
Polk township	347	24	43	76	57	9	36	54	48
New Pekin town (part)	91	7	24	8	12	4	21	15	-
Posey township	226	40	32	4	23	27	45	19	36
Fredericksburg town	23	-	5	-	2	2	10	2	2
Hardinsburg town	50	14	12	2	4	8	6	-	4
Vernon township	90	17	18	-	6	10	12	19	8
Washington township	2 312	345	427	186	235	132	408	274	305
Salem city	1 447	258	297	134	148	94	283	120	113
Wayne County	16 278	1 588	2 833	1 482	1 340	1 517	3 041	2 082	2 395
Abington township	127	-	18	27	5	5	22	30	20
Boston township	207	9	64	10	10	22	50	21	21
Boston town	59	4	18	7	3	8	13	3	3
Richmond city (part)	-	-	-	-	-	-	-	-	-
Center township	1 880	171	304	162	119	142	350	316	316
Centerville town	661	76	151	39	55	72	108	103	57
Richmond city (part)	-	-	-	-	-	-	-	-	-
Clay township	232	28	57	13	20	25	33	37	19
Greens Fork town	122	18	24	13	13	20	22	6	6
Dalton township	79	6	16	6	6	17	-	11	17
Franklin township	262	11	41	26	7	14	48	65	50
Whitewater town	17	2	4	4	-	-	2	5	-
Green township	229	18	30	-	27	18	42	45	49
Harrison township	93	2	23	-	-	-	36	20	12
Jackson township	1 150	93	178	107	79	149	269	116	159
Cambridge City town	549	35	66	53	31	79	116	76	93
Dublin town	202	31	37	13	11	32	56	18	4
East Germantown town	64	11	12	7	6	8	18	-	2
Mount Auburn town	24	3	6	2	3	2	4	-	4
Jefferson township	869	67	128	112	56	77	129	125	175
Hagerstown town	518	11	87	65	41	65	94	76	79
New Garden township	470	66	72	25	45	39	105	47	71
Fountain City town	195	19	28	17	32	18	47	16	18
Perry township	147	27	16	12	7	8	40	23	14
Economy town	63	15	8	12	2	4	12	8	2
Washington township	339	51	61	28	26	53	50	34	36
Milton town	152	14	32	10	18	34	28	10	6
Wayne township	9 878	1 032	1 780	909	920	915	1 807	1 131	1 384
Richmond city (part)	8 644	904	1 569	753	886	796	1 562	1 022	1 152
Spring Grove town	101	5	25	8	10	6	19	10	18
Webster township	316	7	45	45	13	33	60	61	52
Wells County	6 377	624	1 116	376	385	525	1 346	881	1 124
Chester township	197	13	24	7	39	30	35	25	24
Poneto town (part)	6	-	-	1	-	2	3	-	-
Harrison township	2 328	275	430	168	122	259	484	274	316
Bluffton city (part)	1 834	242	334	151	96	223	357	195	236
Poneto town (part)	22	-	12	-	-	6	3	1	-
Vera Cruz town	18	2	5	1	-	4	4	-	2
Jackson township	153	39	5	-	14	12	26	34	23
Jefferson township	1 318	67	226	70	91	84	320	214	246
Ossian town	838	48	129	30	78	67	206	165	115

Table 27. **Selected Monthly Owner Costs: 2000**—Con.

[Data based on a sample (except Tables 65-68). For information on confidentiality protection, coverage, sampling error, and nonsampling error, see Appendix G. For location of definitions, see "How to Use This Census Report"]

State County County Subdivision Place	Specified owner-occupied housing units	Selected monthly owner costs							
		Less than $200	$200 to $299	$300 to $399	$400 to $499	$500 to $599	$600 to $799	$800 to $999	$1,000 or more
Wells County—Con.									
Lancaster township	1 075	82	189	72	42	49	204	135	302
Bluffton city (part)	487	53	92	30	18	31	61	65	137
Liberty township	245	41	50	21	15	19	52	30	17
Poneto town (part)	32	3	5	7	-	6	2	5	4
Nottingham township	219	21	21	-	18	29	64	26	40
Rockcreek township	401	60	74	30	11	19	87	37	83
Markle town (part)	73	10	11	13	9	3	7	4	16
Uniondale town (part)	73	20	9	4	2	8	17	4	9
Union township	441	26	97	8	33	24	74	106	73
Markle town (part)	27	-	9	-	-	3	7	3	5
Uniondale town (part)	10	-	5	5	-	-	-	-	-
Zanesville town (part)	122	1	28	3	4	6	35	21	24
White County	6 183	537	982	607	464	475	1 190	857	1 071
Big Creek township	208	12	28	14	20	21	34	20	59
Chalmers town	137	12	20	7	10	14	32	20	22
Cass township	91	5	17	31	-	-	15	-	23
Honey Creek township	247	18	43	28	13	23	54	38	30
Reynolds town	123	12	23	16	4	11	29	21	7
Jackson township	175	25	21	26	21	17	36	15	14
Burnettsville town	117	10	17	21	11	17	21	11	9
Liberty township	568	52	100	27	39	15	121	91	123
Buffalo CDP	172	31	46	-	16	7	31	18	23
Lincoln township	216	43	20	28	9	27	44	15	30
Monon township	739	81	147	80	119	64	151	67	30
Monon town	341	44	76	33	44	53	57	26	8
Prairie township	845	51	75	79	36	70	177	109	248
Brookston town	496	44	58	53	27	50	117	64	83
Princeton township	391	25	68	39	20	46	75	51	67
Wolcott town	292	19	64	25	14	46	59	24	41
Round Grove township	66	-	19	-	-	9	-	24	14
Union township	2 618	225	433	255	187	183	483	419	433
Monticello city	1 298	121	263	143	137	147	226	162	99
Norway CDP	93	11	7	26	-	-	14	-	35
West Point township	19	-	11	-	-	-	-	8	-
Whitley County	7 080	640	1 016	454	351	476	1 389	1 171	1 583
Cleveland township	746	81	105	48	55	73	175	90	119
South Whitley town	444	64	89	35	28	48	102	40	38
Columbia township	2 348	231	341	156	153	128	492	390	457
Columbia City city (part)	1 860	203	288	125	126	122	418	268	310
Etna-Troy township	337	15	34	30	12	30	80	59	77
Jefferson township	513	24	85	36	8	11	60	87	202
Richland township	310	19	68	10	24	12	57	46	74
Larwill town	79	5	19	-	4	10	22	13	6
Smith township	1 136	179	154	58	43	119	261	162	160
Churubusco town	447	53	79	24	26	50	110	60	45
Thorncreek township	1 106	70	153	73	51	74	154	199	332
Tri-Lakes CDP	1 106	70	153	73	51	74	154	199	332
Union township	351	21	51	23	-	10	49	96	101
Columbia City city (part)	-	-	-	-	-	-	-	-	-
Washington township	233	-	25	20	5	19	61	42	61

Table 28. **Selected Monthly Owner Costs: 2000**

[Data based on a sample (except Tables 65-68). For information on confidentiality protection, coverage, sampling error, and nonsampling error, see Appendix G.
For location of definitions, see "How to Use This Census Report"]

State County Place	Specified owner-occupied housing units	Selected monthly owner costs							
		Less than $200	$200 to $299	$300 to $399	$400 to $499	$500 to $599	$600 to $799	$800 to $999	$1,000 or more
The State	**1 378 878**	**96 532**	**185 931**	**108 337**	**87 148**	**101 570**	**231 476**	**202 783**	**365 101**
COUNTY									
Adams County	6 990	849	1 146	562	441	638	1 484	855	1 015
Allen County	80 853	5 798	10 229	5 174	5 019	6 879	15 395	12 092	20 267
Bartholomew County	16 562	1 156	2 351	1 224	741	1 101	2 585	2 269	5 135
Benton County	2 246	86	402	255	218	189	462	323	311
Blackford County	3 330	347	656	361	292	471	650	298	255
Boone County	11 246	428	1 094	712	659	569	1 475	1 565	4 744
Brown County	3 226	247	482	283	109	155	501	582	867
Carroll County	4 706	452	733	435	320	386	899	737	744
Cass County	9 254	938	1 687	885	859	976	1 718	1 028	1 163
Clark County	21 826	1 122	3 372	1 717	1 232	1 686	3 908	4 036	4 753
Clay County	5 880	683	1 174	529	482	550	1 219	659	584
Clinton County	7 671	630	1 194	688	430	681	1 631	1 089	1 328
Crawford County	1 473	208	283	123	136	198	292	160	73
Daviess County	5 847	770	1 046	637	579	671	1 155	531	458
Dearborn County	10 072	517	1 124	743	487	537	1 530	1 480	3 654
Decatur County	5 277	678	762	320	395	457	1 115	675	875
DeKalb County	8 926	564	1 248	622	502	816	1 868	1 498	1 808
Delaware County	26 872	2 729	4 333	2 274	2 240	2 389	4 727	3 545	4 635
Dubois County	9 126	916	1 773	844	577	630	1 536	1 186	1 664
Elkhart County	38 427	2 837	4 803	2 496	2 096	2 550	7 377	6 569	9 699
Fayette County	5 921	661	1 021	467	525	555	1 227	730	735
Floyd County	17 923	707	2 414	1 480	1 104	1 095	2 825	2 792	5 506
Fountain County	3 946	459	730	407	256	469	833	404	388
Franklin County	3 939	302	710	258	298	230	604	475	1 062
Fulton County	4 492	512	749	299	386	370	976	564	636
Gibson County	7 765	774	1 628	797	647	682	1 177	951	1 109
Grant County	17 367	1 699	2 934	1 527	1 611	1 948	3 562	1 747	2 339
Greene County	6 413	906	1 301	603	584	601	1 143	609	666
Hamilton County	48 589	632	1 937	2 139	1 410	1 170	2 999	5 644	32 658
Hancock County	14 880	603	1 766	896	500	691	1 661	2 333	6 430
Harrison County	6 508	423	860	540	362	542	1 345	1 143	1 293
Hendricks County	26 769	664	2 309	1 886	1 051	838	2 967	5 034	12 020
Henry County	12 249	1 209	2 344	1 187	818	1 174	2 354	1 540	1 623
Howard County	22 265	1 288	3 431	1 891	1 502	1 891	4 241	3 422	4 599
Huntington County	8 695	606	1 417	687	528	751	1 855	1 372	1 479
Jackson County	8 495	907	1 474	702	574	750	1 524	1 148	1 416
Jasper County	6 316	431	1 028	488	404	383	1 092	1 068	1 422
Jay County	4 659	658	906	555	549	457	677	509	348
Jefferson County	6 482	584	983	523	418	707	1 159	1 015	1 093
Jennings County	4 628	337	710	302	315	486	1 027	741	710
Johnson County	28 224	981	2 722	1 701	893	1 012	3 376	4 678	12 861
Knox County	8 901	1 422	1 355	896	1 023	1 012	1 484	800	909
Kosciusko County	15 969	1 282	2 216	1 155	1 125	1 410	2 795	2 363	3 623
LaGrange County	5 905	658	941	436	333	435	1 048	933	1 121
Lake County	113 099	5 172	12 386	11 596	8 382	7 721	17 633	17 230	32 979
LaPorte County	25 765	1 692	3 839	2 395	1 517	1 766	4 682	4 041	5 833
Lawrence County	10 246	1 171	1 961	879	853	1 026	2 054	1 031	1 271
Madison County	34 045	3 069	5 755	3 254	2 366	2 889	6 389	4 296	6 027
Marion County	190 702	9 071	21 240	12 331	9 552	11 711	30 543	33 220	63 034
Marshall County	9 658	767	1 487	778	596	740	1 952	1 572	1 766
Martin County	1 898	192	422	207	203	191	320	192	171
Miami County	7 609	999	1 293	783	647	716	1 355	905	911
Monroe County	19 750	1 060	2 315	1 503	1 234	1 327	2 945	3 321	6 045
Montgomery County	8 572	677	1 416	583	559	860	1 626	1 231	1 620
Morgan County	15 219	781	2 016	1 009	681	725	2 230	2 648	5 129
Newton County	3 548	162	489	339	291	231	701	562	773
Noble County	9 365	754	1 341	597	576	792	1 996	1 680	1 629
Ohio County	1 041	123	152	70	70	76	184	154	212
Orange County	3 435	476	728	360	230	437	668	318	218
Owen County	3 585	432	515	240	271	332	679	626	490
Parke County	3 170	481	606	299	308	292	624	289	271
Perry County	3 986	586	754	447	364	374	693	365	403
Pike County	2 627	452	547	256	240	278	418	269	167
Porter County	35 573	770	3 194	3 054	1 826	1 805	4 699	5 743	14 482
Posey County	6 624	440	1 059	551	455	436	1 158	1 016	1 509
Pulaski County	2 747	420	420	260	294	224	556	277	296
Putnam County	6 512	536	1 112	412	369	413	1 166	1 027	1 477
Randolph County	6 224	720	1 262	633	591	672	1 247	639	460
Ripley County	4 803	357	773	313	327	427	875	633	1 098
Rush County	3 760	389	566	398	354	379	806	415	453
St. Joseph County	65 355	6 131	9 517	4 915	4 380	5 480	11 303	8 285	15 344
Scott County	4 544	498	628	508	369	403	949	636	553
Shelby County	10 077	838	1 433	690	505	685	1 688	1 686	2 552
Spencer County	4 316	400	673	384	352	423	761	621	702
Starke County	5 131	502	808	502	360	488	1 059	682	730
Steuben County	7 178	463	1 074	486	396	579	1 351	1 156	1 673
Sullivan County	4 433	465	884	509	460	459	857	442	357
Switzerland County	1 373	138	225	118	117	143	296	146	190
Tippecanoe County	26 988	1 600	2 900	2 014	1 293	1 513	4 102	4 482	9 084
Tipton County	4 184	315	736	300	283	339	844	634	733
Union County	1 366	106	275	127	83	136	284	200	155
Vanderburgh County	42 237	4 139	6 348	3 516	3 126	3 933	7 767	5 334	8 074
Vermillion County	4 307	575	827	452	394	457	761	408	433
Vigo County	23 549	2 480	4 165	2 341	2 389	2 291	4 146	2 290	3 447
Wabash County	7 649	735	1 462	598	633	862	1 445	857	1 057
Warren County	1 777	185	326	123	143	200	290	263	247
Warrick County	13 264	595	1 477	1 243	699	832	2 014	2 225	4 179
Washington County	4 559	569	800	339	440	326	916	553	616

Table 28. **Selected Monthly Owner Costs: 2000**—Con.

[Data based on a sample (except Tables 65-68). For information on confidentiality protection, coverage, sampling error, and nonsampling error, see Appendix G. For location of definitions, see "How to Use This Census Report"]

State County Place	Specified owner-occupied housing units	Selected monthly owner costs							
		Less than $200	$200 to $299	$300 to $399	$400 to $499	$500 to $599	$600 to $799	$800 to $999	$1,000 or more
COUNTY—Con.									
Wayne County	16 278	1 588	2 833	1 482	1 340	1 517	3 041	2 082	2 395
Wells County	6 377	624	1 116	376	385	525	1 346	881	1 124
White County	6 183	537	982	607	464	475	1 190	857	1 071
Whitley County	7 080	640	1 016	454	351	476	1 389	1 171	1 583
PLACE									
Advance town, Boone County	130	12	12	4	9	9	26	34	24
Akron town, Fulton County	249	31	49	19	17	28	54	27	24
Alamo town, Montgomery County	16	4	3	-	3	-	-	6	-
Albany town	648	75	148	40	58	50	180	68	29
Delaware County (part)	574	75	140	33	48	46	162	48	22
Randolph County (part)	74	-	8	7	10	4	18	20	7
Albion town, Noble County	447	40	41	47	44	59	118	55	43
Alexandria city, Madison County	1 614	206	201	152	203	144	392	154	162
Alfordsville town, Daviess County	24	8	4	2	-	3	5	2	-
Alton town, Crawford County	20	9	-	5	3	1	-	2	-
Altona town, DeKalb County	61	13	18	8	4	8	6	4	-
Ambia town, Benton County	60	2	18	10	9	9	7	-	5
Amboy town, Miami County	121	27	22	8	8	12	20	19	5
Amo town, Hendricks County	127	10	14	6	7	18	14	29	29
Anderson city, Madison County	14 320	1 486	2 339	1 470	1 258	1 433	2 823	1 624	1 887
Andrews town, Huntington County	278	16	33	25	29	35	74	32	34
Angola city, Steuben County	1 273	67	205	57	58	114	320	163	289
Arcadia town, Hamilton County	386	12	60	28	22	16	72	95	81
Argos town, Marshall County	367	35	47	21	27	26	107	53	51
Ashley town	242	20	28	16	19	24	65	43	27
DeKalb County (part)	144	13	19	9	13	11	29	37	13
Steuben County (part)	98	7	9	7	6	13	36	6	14
Atlanta town, Hamilton County	148	10	26	4	9	8	39	22	30
Attica city, Fountain County	827	121	191	72	19	93	201	90	40
Auburn city, DeKalb County	2 957	155	433	214	97	243	621	520	674
Aurora city, Dearborn County	851	75	159	90	50	90	136	78	173
Austin town, Scott County	989	194	177	120	92	64	221	82	39
Avilla town, Noble County	433	51	53	9	7	46	100	100	67
Avon town, Hendricks County	1 791	12	49	23	45	21	69	295	1 277
Bainbridge town, Putnam County	195	9	25	6	16	15	42	44	38
Bargersville town, Johnson County	564	26	56	23	14	28	111	116	190
Bass Lake CDP, Starke County	340	6	64	59	25	30	45	57	54
Batesville city	1 495	39	259	100	68	62	192	168	607
Franklin County (part)	388	-	49	27	23	6	67	52	164
Ripley County (part)	1 107	39	210	73	45	56	125	116	443
Battle Ground town, Tippecanoe County	396	18	45	11	13	12	64	71	162
Bedford city, Lawrence County	3 686	563	797	305	411	347	665	298	300
Beech Grove city, Marion County	3 443	194	614	179	96	183	787	570	820
Berne city, Adams County	1 021	100	180	66	94	126	227	124	104
Bethany town, Morgan County	17	-	-	-	6	3	3	-	5
Beverly Shores town, Porter County	253	9	28	37	13	12	10	11	133
Bicknell city, Knox County	845	191	163	94	138	76	137	25	21
Birdseye town, Dubois County	103	24	20	6	15	7	22	7	2
Bloomfield town, Greene County	615	95	115	60	64	29	143	59	50
Bloomingdale town, Parke County	100	23	28	13	5	10	12	9	-
Bloomington city, Monroe County	7 952	317	812	825	536	515	980	1 123	2 844
Blountsville town, Henry County	34	4	6	8	9	-	7	-	-
Bluffton city, Wells County	2 321	295	426	181	114	254	418	260	373
Boonville city, Warrick County	1 794	128	302	233	147	202	353	245	184
Borden town, Clark County	220	17	42	15	11	10	61	35	29
Boston town, Wayne County	59	4	18	7	3	8	13	3	3
Boswell town, Benton County	243	13	52	46	20	35	49	7	21
Bourbon town, Marshall County	449	30	76	32	53	39	97	72	50
Brazil city, Clay County	1 939	277	372	223	176	185	375	175	156
Bremen town, Marshall County	1 135	92	162	110	70	84	269	197	151
Bright CDP, Dearborn County	1 302	10	112	31	40	31	220	161	697
Bristol town, Elkhart County	282	10	37	30	15	7	27	65	91
Brook town, Newton County	281	7	43	41	36	41	47	34	32
Brooklyn town, Morgan County	407	14	34	27	27	14	65	100	126
Brooksburg town, Jefferson County	26	2	3	4	2	5	8	2	-
Brookston town, White County	496	44	58	53	27	50	117	64	83
Brookville town, Franklin County	542	95	156	36	59	13	74	44	65
Brownsburg town, Hendricks County	4 056	87	258	487	149	215	439	578	1 843
Brownstown town, Jackson County	630	74	115	74	47	59	152	50	59
Bruceville town, Knox County	128	35	28	6	16	15	10	11	7
Bryant town, Jay County	78	23	10	2	11	11	18	3	-
Buffalo CDP, White County	172	31	46	-	16	7	31	18	23
Bunker Hill town, Miami County	217	32	41	11	31	21	52	25	4
Burket town, Kosciusko County	50	14	6	-	14	5	7	4	-
Burlington town, Carroll County	144	9	45	11	20	5	26	11	17
Burnettsville town, White County	117	10	17	21	11	17	21	11	9
Burns Harbor town, Porter County	172	10	26	22	11	15	32	26	30
Butler city, DeKalb County	606	72	79	39	43	69	129	108	67
Cadiz town, Henry County	31	8	2	-	-	2	9	5	5
Cambridge City town, Wayne County	549	35	66	53	31	79	116	76	93
Camden town, Carroll County	153	6	30	9	5	21	39	24	19
Campbellsburg town, Washington County	118	21	31	7	12	2	31	12	2
Cannelburg town, Daviess County	33	5	4	3	7	5	9	-	-
Cannelton city, Perry County	267	43	59	22	34	27	40	22	20
Carbon town, Clay County	84	11	16	5	12	2	19	12	7

Table 28. **Selected Monthly Owner Costs: 2000**—Con.

[Data based on a sample (except Tables 65-68). For information on confidentiality protection, coverage, sampling error, and nonsampling error, see Appendix G. For location of definitions, see "How to Use This Census Report"]

State County Place	Specified owner-occupied housing units	Selected monthly owner costs: Less than $200	$200 to $299	$300 to $399	$400 to $499	$500 to $599	$600 to $799	$800 to $999	$1,000 or more
PLACE—Con.									
Carlisle town, Sullivan County	186	35	36	33	22	20	31	5	4
Carmel city, Hamilton County	10 219	54	236	678	387	307	471	749	7 337
Carthage town, Rush County	229	14	43	24	34	20	49	25	20
Cayuga town, Vermillion County	341	16	114	39	28	44	68	22	10
Cedar Grove town, Franklin County	34	8	13	-	-	-	9	-	4
Cedar Lake town, Lake County	2 357	62	202	156	138	217	295	439	848
Center Point town, Clay County	70	6	21	4	7	4	14	6	8
Centerville town, Wayne County	661	76	151	39	55	72	108	103	57
Chalmers town, White County	137	12	20	7	10	14	32	20	22
Chandler town, Warrick County	722	82	144	61	75	104	138	95	23
Charlestown city, Clark County	1 224	105	257	70	126	180	230	143	113
Chesterfield town	835	115	102	44	78	117	172	128	79
Delaware County (part)	3	-	-	-	-	-	3	-	-
Madison County (part)	832	115	102	44	78	117	169	128	79
Chesterton town, Porter County	2 599	88	265	156	107	66	304	398	1 215
Chrisney town, Spencer County	147	31	26	8	11	10	29	22	10
Churubusco town, Whitley County	447	53	79	24	26	50	110	60	45
Cicero town, Hamilton County	1 177	25	104	44	59	45	124	281	495
Clarks Hill town, Tippecanoe County	144	9	27	8	7	10	28	33	22
Clarksville town, Clark County	4 406	184	849	377	225	338	780	814	839
Clay City town, Clay County	290	37	84	27	25	32	47	24	14
Claypool town, Kosciusko County	82	3	17	16	6	2	14	15	9
Clayton town, Hendricks County	209	12	25	10	2	11	43	47	59
Clear Lake town, Steuben County	112	4	20	22	12	5	11	8	30
Clermont town, Marion County	518	26	89	23	26	22	57	88	187
Clifford town, Bartholomew County	54	9	8	4	9	6	8	7	3
Clinton city, Vermillion County	1 337	182	248	171	156	150	224	111	95
Cloverdale town, Putnam County	439	32	63	16	25	33	95	76	99
Coatesville town, Hendricks County	141	8	19	7	4	16	42	12	33
Colfax town, Clinton County	205	9	23	34	20	16	34	43	26
Collegeville CDP, Jasper County	77	21	7	6	-	12	7	6	18
Columbia City city, Whitley County	1 860	203	288	125	126	122	418	268	310
Columbus city, Bartholomew County	9 047	566	1 177	784	419	509	1 170	1 164	3 258
Connersville city, Fayette County	3 553	490	691	282	382	355	715	308	330
Converse town	317	19	62	46	30	19	71	47	23
Grant County (part)	50	-	8	10	8	-	17	4	3
Miami County (part)	267	19	54	36	22	19	54	43	20
Corunna town, DeKalb County	58	1	10	10	6	13	18	-	-
Corydon town, Harrison County	639	99	118	50	43	101	101	72	55
Country Club Heights town, Madison County	39	-	-	5	4	4	7	-	19
Covington city, Fountain County	752	52	170	101	59	87	168	73	42
Crandall town, Harrison County	48	8	6	9	2	6	11	2	4
Crane town, Martin County	56	16	11	2	14	3	7	3	-
Crawfordsville city, Montgomery County	3 179	273	657	224	206	381	595	395	448
Cromwell town, Noble County	111	4	12	10	21	9	29	22	4
Crothersville town, Jackson County	412	44	103	37	71	31	64	36	26
Crown Point city, Lake County	5 239	59	368	547	481	211	762	817	1 994
Crows Nest town, Marion County	22	-	-	-	6	-	-	-	16
Culver town, Marshall County	435	29	89	50	48	39	76	52	52
Cumberland town	1 375	19	117	79	40	42	163	221	694
Hancock County (part)	1 006	19	84	79	30	24	107	84	579
Marion County (part)	369	-	33	-	10	18	56	137	115
Cynthiana town, Posey County	159	12	19	19	20	23	32	16	18
Dale town, Spencer County	343	37	67	19	33	47	73	46	21
Daleville town, Delaware County	426	30	78	30	39	31	98	64	56
Dana town, Vermillion County	155	21	26	12	28	13	35	8	12
Danville town, Hendricks County	1 578	71	186	97	47	45	185	373	574
Darlington town, Montgomery County	248	16	35	22	10	18	64	37	46
Darmstadt town, Vanderburgh County	400	13	87	53	18	11	57	42	119
Dayton town, Tippecanoe County	281	10	28	8	18	11	61	67	78
Decatur city, Adams County	2 447	333	417	221	153	230	530	317	246
Decker town, Knox County	64	17	12	9	8	11	6	1	-
Delphi city, Carroll County	609	69	144	40	34	34	136	75	77
De Motte town, Jasper County	739	8	145	111	15	12	94	136	218
Denver town, Miami County	157	26	20	25	15	27	17	10	17
Dillsboro town, Dearborn County	248	17	53	19	9	31	38	37	44
Dublin town, Wayne County	202	31	37	13	11	32	56	18	4
Dugger town, Sullivan County	256	36	71	22	37	32	36	13	9
Dune Acres town, Porter County	93	-	2	6	9	8	15	10	43
Dunkirk city	774	84	177	84	175	64	100	54	36
Blackford County (part)	61	8	9	9	26	5	-	-	4
Jay County (part)	713	76	168	75	149	59	100	54	32
Dunlap CDP, Elkhart County	1 683	242	203	57	48	74	319	351	389
Dunreith town, Henry County	49	11	18	-	2	3	12	3	-
Dupont town, Jefferson County	65	9	7	7	10	8	16	6	2
Dyer town, Lake County	4 276	40	235	372	214	279	568	612	1 956
Earl Park town, Benton County	102	3	22	8	15	12	26	9	7
East Chicago city, Lake County	3 992	520	722	401	317	484	695	450	403
East Germantown town, Wayne County	64	11	12	7	6	8	18	-	2
Eaton town, Delaware County	387	44	55	49	42	29	85	54	29
Economy town, Wayne County	63	15	8	12	2	4	12	8	2
Edgewood town, Madison County	818	8	184	92	49	22	148	112	203
Edinburgh town	975	104	100	91	101	111	153	110	205
Bartholomew County (part)	63	-	18	9	8	9	9	-	10
Johnson County (part)	907	104	82	82	93	102	144	110	190
Shelby County (part)	5	-	-	-	-	-	-	-	5

Table 28. **Selected Monthly Owner Costs: 2000**—Con.

[Data based on a sample (except Tables 65-68). For information on confidentiality protection, coverage, sampling error, and nonsampling error, see Appendix G. For location of definitions, see "How to Use This Census Report"]

State County Place	Specified owner-occupied housing units	Selected monthly owner costs							
		Less than $200	$200 to $299	$300 to $399	$400 to $499	$500 to $599	$600 to $799	$800 to $999	$1,000 or more
PLACE—Con.									
Edwardsport town, Knox County	115	31	19	16	18	11	16	4	-
Elberfeld town, Warrick County	199	12	44	24	12	29	38	25	15
Elizabeth town, Harrison County	43	11	13	3	8	-	7	-	1
Elizabethtown town, Bartholomew County	68	8	15	6	4	12	10	7	6
Elkhart city, Elkhart County	9 068	867	1 117	523	687	974	1 944	1 345	1 611
Ellettsville town, Monroe County	1 258	9	105	65	116	121	334	261	247
Elnora town, Daviess County	207	34	61	14	34	13	33	5	13
Elwood city	2 508	214	617	327	124	388	490	177	171
Madison County (part)	2 508	214	617	327	124	388	490	177	171
Tipton County (part)	-	-	-	-	-	-	-	-	-
English town, Crawford County	142	20	22	20	9	31	27	8	5
Etna Green town, Kosciusko County	121	7	24	6	12	12	29	14	17
Evansville city, Vanderburgh County	28 820	3 386	4 523	2 579	2 526	3 227	5 594	3 413	3 572
Fairland CDP, Shelby County	388	58	83	8	16	12	87	61	63
Fairmount town, Grant County	778	110	166	66	82	72	151	73	58
Fairview Park town, Vermillion County	436	60	74	57	18	39	74	54	60
Farmersburg town, Sullivan County	321	22	62	43	43	32	76	18	25
Farmland town, Randolph County	405	30	63	27	45	73	86	55	26
Ferdinand town, Dubois County	533	33	142	69	35	24	73	81	76
Fillmore town, Putnam County	117	8	19	6	2	8	20	32	22
Fishers town, Hamilton County	10 861	18	106	256	147	88	281	1 171	8 794
Flora town, Carroll County	601	57	118	58	62	44	129	66	67
Fort Branch town, Gibson County	644	65	127	39	57	76	122	78	80
Fortville town, Hancock County	924	62	136	16	-	112	168	161	269
Fort Wayne city, Allen County	47 149	4 072	6 310	3 497	3 768	5 050	10 525	6 595	7 332
Fountain City town, Wayne County	195	19	28	17	32	18	47	16	18
Fowler town, Benton County	670	13	118	67	78	47	139	113	95
Fowlerton town, Grant County	61	7	20	5	7	13	6	-	3
Francesville town, Pulaski County	247	18	41	47	13	31	58	21	18
Francisco town, Gibson County	161	29	36	16	24	19	20	10	7
Frankfort city, Clinton County	3 646	339	575	376	256	418	864	413	405
Franklin city, Johnson County	3 881	288	513	178	97	118	487	778	1 422
Frankton town, Madison County	496	46	101	38	35	52	69	77	78
Fredericksburg town, Washington County	23	-	5	-	2	2	10	2	2
Fremont town, Steuben County	361	11	49	41	19	33	84	66	58
French Lick town, Orange County	367	26	94	34	-	75	89	20	29
Fulton town, Fulton County	103	21	15	1	15	17	26	8	-
Galena CDP, Floyd County	512	26	57	29	-	6	104	78	212
Galveston town, Cass County	432	26	83	34	36	35	113	54	51
Garrett city, DeKalb County	1 467	83	154	121	141	157	328	275	208
Gary city, Lake County	18 997	1 225	2 285	2 357	2 207	1 952	3 352	2 445	3 174
Gas City city, Grant County	1 688	150	243	164	158	216	376	231	150
Gaston town, Delaware County	211	15	27	12	22	34	43	37	21
Geneva town, Adams County	366	44	69	54	44	30	70	32	23
Gentryville town, Spencer County	56	5	10	4	10	3	17	3	4
Georgetown town, Floyd County	680	8	67	26	39	46	141	160	193
Georgetown CDP, St. Joseph County	1 111	52	183	94	38	33	130	181	400
Glenwood town	103	14	19	11	14	15	12	14	4
Fayette County (part)	27	3	6	3	4	5	4	2	-
Rush County (part)	76	11	13	8	10	10	8	12	4
Goodland town, Newton County	326	13	69	33	49	30	74	36	22
Goshen city, Elkhart County	5 177	319	738	483	392	396	950	809	1 090
Gosport town, Owen County	156	25	34	19	13	10	27	24	4
Grabill town, Allen County	265	11	29	17	13	20	47	61	67
Grandview town, Spencer County	157	15	27	22	11	20	36	13	13
Granger CDP, St. Joseph County	8 620	100	507	369	348	369	640	1 131	5 156
Greencastle city, Putnam County	1 581	246	311	124	149	108	276	194	173
Greendale city, Dearborn County	1 268	65	205	117	99	78	180	208	316
Greenfield city, Hancock County	3 636	194	573	270	170	210	448	707	1 064
Greensboro town, Henry County	57	11	12	6	5	5	5	5	8
Greensburg city, Decatur County	2 423	344	385	143	149	205	457	312	428
Greens Fork town, Wayne County	122	18	24	13	13	20	22	6	6
Greentown town, Howard County	647	22	121	45	19	38	150	100	152
Greenville town, Floyd County	189	8	28	18	8	15	37	20	55
Greenwood city, Johnson County	8 337	194	759	521	271	284	1 019	1 465	3 824
Griffin town, Posey County	38	11	7	1	2	7	10	-	-
Griffith town, Lake County	4 362	64	412	495	201	112	544	1 073	1 461
Grissom AFB CDP	148	7	-	9	-	-	103	23	6
Cass County (part)	-	-	-	-	-	-	-	-	-
Miami County (part)	148	7	-	9	-	-	103	23	6
Gulivoire Park CDP, St. Joseph County	1 126	151	223	67	100	113	127	130	215
Hagerstown town, Wayne County	518	11	87	65	41	65	94	76	79
Hamilton town	304	24	50	21	22	20	45	46	76
DeKalb County (part)	66	5	4	2	3	2	14	15	21
Steuben County (part)	238	19	46	19	19	18	31	31	55
Hamlet town, Starke County	189	19	15	22	15	22	71	15	10
Hammond city, Lake County	18 502	1 539	3 005	1 711	1 194	1 561	3 963	3 023	2 506
Hanover town, Jefferson County	578	49	71	35	39	90	141	89	64
Hardinsburg town, Washington County	50	14	12	2	4	8	6	-	4
Harmony town, Clay County	154	8	45	7	17	25	31	9	12
Hartford City city, Blackford County	1 933	239	397	216	168	278	383	156	96
Hartsville town, Bartholomew County	104	11	18	11	7	3	25	13	16
Haubstadt town, Gibson County	439	31	103	60	32	25	49	67	72
Hazleton town, Gibson County	68	16	10	10	8	3	5	14	2
Hebron town, Porter County	881	43	99	117	64	70	126	109	253

Table 28. **Selected Monthly Owner Costs: 2000**—Con.

[Data based on a sample (except Tables 65-68). For information on confidentiality protection, coverage, sampling error, and nonsampling error, see Appendix G. For location of definitions, see "How to Use This Census Report"]

State County Place	Specified owner-occupied housing units	Selected monthly owner costs							
		Less than $200	$200 to $299	$300 to $399	$400 to $499	$500 to $599	$600 to $799	$800 to $999	$1,000 or more
PLACE—Con.									
Henryville CDP, Clark County	362	25	46	26	45	33	54	75	58
Hidden Valley CDP, Dearborn County	1 436	7	53	134	36	59	104	164	879
Highland town, Lake County	6 897	164	1 000	901	471	259	865	1 057	2 180
Highland CDP, Vanderburgh County	1 406	18	175	88	59	66	216	240	544
Hillsboro town, Fountain County	128	13	33	13	12	16	15	12	14
Hobart city, Lake County	7 566	353	765	961	532	462	1 486	1 258	1 749
Holland town, Dubois County	194	30	38	25	17	14	32	14	24
Holton town, Ripley County	76	6	14	8	12	8	10	10	8
Homecroft town, Marion County	287	8	61	27	9	10	27	40	105
Hope town, Bartholomew County	499	44	79	38	34	73	138	47	46
Hudson town, Steuben County	137	12	9	18	13	12	50	16	7
Huntertown town, Allen County	515	27	51	36	15	45	141	77	123
Huntingburg city, Dubois County	1 271	138	248	115	97	127	248	128	170
Huntington city, Huntington County	4 101	306	733	403	306	393	903	562	495
Hymera town, Sullivan County	200	27	60	23	23	24	25	16	2
Indianapolis city, Marion County	175 339	8 391	19 403	11 619	9 223	11 042	28 181	30 382	57 098
Clermont town	518	26	89	23	26	22	57	88	187
Crows Nest town	22	-	-	-	6	-	-	-	16
Cumberland town (part)	369	-	33	-	10	18	56	137	115
Homecroft town	287	8	61	27	9	10	27	40	105
Indianapolis city (balance)	172 650	8 317	19 100	11 450	9 047	10 879	27 854	29 950	56 053
Meridian Hills town	636	-	21	63	68	59	50	37	338
North Crows Nest town	17	-	-	-	-	-	3	-	14
Rocky Ripple town	245	27	37	11	10	26	66	50	18
Spring Hill town	36	-	-	-	-	-	9	4	23
Warren Park town	288	13	55	32	8	9	42	50	79
Williams Creek town	148	-	4	4	15	7	8	20	90
Wynnedale town	123	-	3	9	24	12	9	6	60
Indianapolis city (balance), Marion County	172 650	8 317	19 100	11 450	9 047	10 879	27 854	29 950	56 053
Indian Heights CDP, Howard County	1 006	88	128	67	64	119	334	105	101
Indian Village town, St. Joseph County	51	2	8	2	3	5	11	9	11
Ingalls town, Madison County	299	18	30	20	8	27	83	61	52
Jamestown town	248	9	30	23	17	7	56	45	61
Boone County (part)	245	9	30	23	17	7	56	45	58
Hendricks County (part)	3	-	-	-	-	-	-	-	3
Jasonville city, Greene County	512	85	109	52	50	56	79	55	26
Jasper city, Dubois County	2 965	236	520	314	204	197	441	406	647
Jeffersonville city, Clark County	6 427	334	856	467	383	589	1 237	1 088	1 473
Jonesboro city, Grant County	525	44	110	43	63	62	126	40	37
Jonesville town, Bartholomew County	46	9	10	6	7	3	4	4	3
Kempton town, Tipton County	103	7	30	6	6	4	23	17	10
Kendallville city, Noble County	2 103	189	355	121	111	230	428	401	268
Kennard town, Henry County	131	12	33	15	7	10	36	13	5
Kentland town, Newton County	472	20	69	70	50	36	93	63	71
Kewanna town, Fulton County	162	23	36	21	7	27	29	13	6
Kingman town, Fountain County	128	13	38	18	10	6	29	5	9
Kingsbury town, LaPorte County	62	6	10	2	10	6	6	13	9
Kingsford Heights town, LaPorte County	343	20	63	46	33	55	76	30	20
Kirklin town, Clinton County	218	11	42	20	17	34	41	33	20
Knightstown town, Henry County	600	75	120	68	16	26	134	60	101
Knightsville town, Clay County	148	16	32	13	9	21	37	11	9
Knox city, Starke County	889	94	151	79	83	92	177	118	95
Kokomo city, Howard County	11 413	905	1 849	920	937	1 187	2 379	1 635	1 601
Koontz Lake CDP	475	89	100	42	46	28	82	40	48
Marshall County (part)	42	-	18	-	9	-	-	-	15
Starke County (part)	433	89	82	42	37	28	82	40	33
Kouts town, Porter County	545	7	65	94	22	32	65	111	149
Laconia town, Harrison County	8	2	2	-	2	-	-	-	2
La Crosse town, LaPorte County	178	4	30	27	24	19	28	17	29
Ladoga town, Montgomery County	243	21	48	13	21	22	40	32	46
Lafayette city, Tippecanoe County	11 840	1 079	1 635	858	617	874	2 249	1 919	2 609
La Fontaine town, Wabash County	241	29	47	24	14	48	31	34	14
Lagrange town, LaGrange County	567	41	78	42	57	60	163	82	44
Lagro town, Wabash County	129	31	30	8	6	21	11	14	8
Lake Dalecarlia CDP, Lake County	438	34	46	15	25	65	29	78	146
Lakes of the Four Seasons CDP	2 337	10	143	149	93	116	245	312	1 269
Lake County (part)	1 280	-	106	66	-	78	192	209	629
Porter County (part)	1 057	10	37	83	93	38	53	103	640
Lake Station city, Lake County	3 266	244	490	317	285	380	571	640	339
Lake Village CDP, Newton County	207	27	38	23	5	5	46	16	47
Lakeville town, St. Joseph County	165	36	27	21	17	23	19	18	4
Lanesville town, Harrison County	182	10	29	11	8	18	48	23	35
La Paz town, Marshall County	113	24	13	8	25	6	23	11	3
Lapel town, Madison County	522	31	85	41	30	37	114	97	87
La Porte city, LaPorte County	4 952	245	757	550	266	290	1 107	781	956
Larwill town, Whitley County	79	5	19	-	4	10	22	13	6
Laurel town, Franklin County	101	17	14	9	16	19	19	5	2
Lawrence city, Marion County	8 585	251	514	386	161	301	946	1 596	4 430
Lawrenceburg city, Dearborn County	727	99	63	56	63	44	149	86	167
Leavenworth town, Crawford County	57	9	15	9	6	7	11	-	-
Lebanon city, Boone County	3 433	161	444	227	244	204	736	504	913
Leesburg town, Kosciusko County	159	10	30	11	3	19	26	30	30
Leo-Cedarville town, Allen County	801	36	109	51	35	48	98	76	348
Lewisville town, Henry County	105	11	15	9	10	15	25	15	5
Liberty town, Union County	462	38	131	36	18	52	97	53	37
Ligonier city, Noble County	815	63	133	82	56	74	218	92	97

Table 28. **Selected Monthly Owner Costs: 2000**—Con.

[Data based on a sample (except Tables 65-68). For information on confidentiality protection, coverage, sampling error, and nonsampling error, see Appendix G. For location of definitions, see "How to Use This Census Report"]

State County Place	Specified owner-occupied housing units	Selected monthly owner costs							
		Less than $200	$200 to $299	$300 to $399	$400 to $499	$500 to $599	$600 to $799	$800 to $999	$1,000 or more
PLACE—Con.									
Linden town, Montgomery County	200	13	16	37	16	15	37	34	32
Linton city, Greene County	1 261	205	286	160	129	106	181	100	94
Little York town, Washington County	37	9	4	-	-	4	8	10	2
Livonia town, Washington County	21	2	2	4	-	6	7	-	-
Lizton town, Hendricks County	91	6	14	7	1	2	11	23	27
Logansport city, Cass County	4 286	479	857	484	504	526	828	387	221
Long Beach town, LaPorte County	611	4	69	73	58	40	56	25	286
Loogootee city, Martin County	681	57	160	49	88	104	112	66	45
Losantville town, Randolph County	69	8	23	4	-	5	18	7	4
Lowell town, Lake County	1 981	18	152	170	202	81	199	397	762
Lynn town, Randolph County	314	32	77	22	21	39	84	23	16
Lynnville town, Warrick County	208	22	46	13	24	17	37	37	12
Lyons town, Greene County	151	18	43	5	26	20	30	5	4
McCordsville town, Hancock County	285	4	32	21	7	20	12	30	159
Mackey town, Gibson County	44	14	10	8	5	2	2	3	-
Macy town, Miami County	60	6	4	4	19	8	14	2	3
Madison city, Jefferson County	2 936	306	505	316	151	291	434	376	557
Marengo town, Crawford County	182	19	28	15	33	27	36	19	5
Marion city, Grant County	7 029	823	1 181	676	779	981	1 389	538	662
Markle town	302	30	42	29	22	10	75	43	51
Huntington County (part)	202	20	22	16	13	4	61	36	30
Wells County (part)	100	10	20	13	9	6	14	7	21
Markleville town, Madison County	147	6	10	9	5	12	42	41	22
Marshall town, Parke County	95	5	18	11	17	12	24	6	2
Martinsville city, Morgan County	2 379	279	480	64	138	225	433	320	440
Matthews town, Grant County	154	21	26	9	10	10	55	15	8
Mauckport town, Harrison County	21	7	4	2	1	2	2	3	-
Mecca town, Parke County	66	13	18	7	7	7	12	2	-
Medaryville town, Pulaski County	165	15	32	20	11	17	26	34	10
Medora town, Jackson County	129	14	51	13	9	8	29	3	2
Mellott town, Fountain County	41	10	8	-	3	6	7	-	7
Melody Hill CDP, Vanderburgh County	1 055	36	181	100	26	43	200	171	298
Memphis CDP, Clark County	118	26	27	7	15	-	9	9	25
Mentone town, Kosciusko County	223	30	45	11	18	17	48	34	20
Meridian Hills town, Marion County	636	-	21	63	68	59	50	37	338
Merom town, Sullivan County	76	10	12	12	8	14	18	2	-
Merrillville town, Lake County	7 829	145	850	839	312	235	1 286	1 618	2 544
Mexico CDP, Miami County	289	55	38	13	-	41	62	18	62
Michiana Shores town, LaPorte County	127	8	21	22	6	3	13	19	35
Michigan City city, LaPorte County	6 543	526	997	667	479	546	1 280	952	1 096
Michigantown town, Clinton County	109	17	29	13	-	11	18	13	8
Middlebury town, Elkhart County	699	18	75	55	17	8	107	139	280
Middletown town, Henry County	514	41	103	63	47	43	106	100	11
Milan town, Ripley County	326	29	65	21	21	46	73	40	31
Milford town, Decatur County	27	6	2	5	2	2	8	2	-
Milford town, Kosciusko County	333	33	63	35	19	33	79	44	27
Millersburg town, Elkhart County	236	13	42	17	10	20	55	47	32
Millhousen town, Decatur County	35	9	2	4	2	-	4	9	5
Milltown town	202	15	31	32	26	27	36	21	14
Crawford County (part)	106	9	17	11	14	19	20	12	4
Harrison County (part)	96	6	14	21	12	8	16	9	10
Milton town, Wayne County	152	14	32	10	18	34	28	10	6
Mishawaka city, St. Joseph County	10 000	1 207	1 377	648	738	1 173	2 004	1 274	1 579
Mitchell city, Lawrence County	1 025	165	191	79	146	126	223	39	56
Modoc town, Randolph County	56	15	10	4	13	5	5	-	4
Monon town, White County	341	44	76	33	44	53	57	26	8
Monroe town, Adams County	221	18	47	21	8	30	44	28	25
Monroe City town, Knox County	142	27	30	2	29	17	18	18	1
Monroeville town, Allen County	301	38	53	18	25	28	52	49	38
Monrovia town, Morgan County	159	10	23	17	11	8	25	35	30
Monterey town, Pulaski County	68	21	18	-	6	2	18	3	-
Montezuma town, Parke County	289	58	72	37	36	26	38	16	6
Montgomery town, Daviess County	80	12	18	2	5	21	14	8	-
Monticello city, White County	1 298	121	263	143	137	147	226	162	99
Montpelier city, Blackford County	442	47	98	60	50	73	70	26	18
Mooreland town, Henry County	105	12	26	13	15	11	18	4	6
Moores Hill town, Dearborn County	110	5	20	6	7	14	21	15	22
Mooresville town, Morgan County	2 348	114	288	145	48	112	318	369	954
Morgantown town, Morgan County	192	12	41	11	12	23	46	25	22
Morocco town, Newton County	314	18	72	28	22	28	70	41	35
Morristown town, Shelby County	249	20	41	9	10	12	64	60	33
Mount Auburn town, Wayne County	24	3	6	2	3	2	4	-	4
Mount Ayr town, Newton County	44	2	8	-	5	6	13	5	5
Mount Carmel town, Franklin County	24	3	4	-	2	7	7	-	1
Mount Etna town, Huntington County	40	4	8	1	5	5	6	8	3
Mount Summit town, Henry County	82	9	25	10	3	11	17	2	5
Mount Vernon city, Posey County	1 946	81	376	222	168	130	311	240	418
Mulberry town, Clinton County	357	13	49	31	19	36	73	80	56
Muncie city, Delaware County	13 112	1 770	2 232	1 319	1 391	1 353	2 252	1 386	1 409
Munster town, Lake County	6 516	41	327	720	678	440	581	613	3 116
Napoleon town, Ripley County	54	4	8	6	2	7	14	7	6
Nappanee city	1 357	66	186	42	56	44	391	308	264
Elkhart County (part)	1 346	66	186	42	56	44	391	302	259
Kosciusko County (part)	11	-	-	-	-	-	-	6	5

Table 28. **Selected Monthly Owner Costs: 2000**—Con.

[Data based on a sample (except Tables 65-68). For information on confidentiality protection, coverage, sampling error, and nonsampling error, see Appendix G. For location of definitions, see "How to Use This Census Report"]

State County Place	Specified owner-occupied housing units	Selected monthly owner costs							
		Less than $200	$200 to $299	$300 to $399	$400 to $499	$500 to $599	$600 to $799	$800 to $999	$1,000 or more
PLACE—Con.									
Nashville town, Brown County	179	8	37	17	8	22	17	20	50
New Albany city, Floyd County	8 881	487	1 535	914	674	693	1 554	1 371	1 653
New Amsterdam town, Harrison County	-	-	-	-	-	-	-	-	-
Newberry town, Greene County	57	15	14	12	5	6	3	2	-
Newburgh town, Warrick County	867	17	135	81	62	33	121	143	275
New Carlisle town, St. Joseph County	435	42	53	51	17	35	96	78	63
New Castle city, Henry County	4 442	537	874	436	320	483	911	441	440
New Chicago town, Lake County	508	78	83	22	42	46	88	61	88
New Harmony town, Posey County	228	26	52	18	17	22	39	20	34
New Haven city, Allen County	3 380	335	614	159	245	346	712	493	476
New Market town, Montgomery County	182	22	29	10	13	31	41	14	22
New Middletown town, Harrison County	22	-	8	2	-	5	3	-	4
New Palestine town, Hancock County	376	9	57	28	5	9	50	27	191
New Paris CDP, Elkhart County	269	7	57	32	14	27	60	25	47
New Pekin town, Washington County	246	16	46	23	27	30	53	38	13
Newpoint town, Decatur County	79	1	21	9	-	12	17	10	9
Newport town, Vermillion County	128	27	26	16	26	16	16	1	-
New Richmond town, Montgomery County	105	3	20	12	11	13	23	11	12
New Ross town, Montgomery County	105	8	16	13	6	11	28	13	10
Newtown town, Fountain County	51	14	14	-	2	-	8	10	3
New Washington CDP, Clark County	154	26	30	15	16	-	48	19	-
New Whiteland town, Johnson County	1 391	32	177	36	37	48	400	394	267
Noblesville city, Hamilton County	7 250	148	314	287	283	217	587	982	4 432
North Crows Nest town, Marion County	17	-	-	-	-	-	3	-	14
North Judson town, Starke County	389	22	73	32	31	49	65	58	59
North Liberty town, St. Joseph County	363	37	65	34	25	18	49	77	58
North Manchester town, Wabash County	1 277	47	255	111	142	168	242	153	159
North Salem town, Hendricks County	170	9	26	21	6	17	27	30	34
North Terre Haute CDP, Vigo County	1 150	154	214	71	156	134	285	76	60
North Vernon city, Jennings County	1 413	91	253	85	119	134	345	215	171
North Webster town, Kosciusko County	282	13	59	18	19	14	47	42	70
Norway CDP, White County	93	11	7	26	-	-	14	-	35
Oakland City city, Gibson County	535	49	101	66	50	97	94	35	43
Oak Park CDP, Clark County	1 624	32	239	182	70	70	276	377	378
Oaktown town, Knox County	154	14	30	18	27	18	19	26	2
Odon town, Daviess County	395	66	121	31	35	57	47	24	14
Ogden Dunes town, Porter County	491	4	16	43	43	32	52	33	268
Oldenburg town, Franklin County	127	8	32	10	9	2	18	25	23
Onward town, Cass County	4	-	-	-	-	4	-	-	-
Oolitic town, Lawrence County	328	47	55	41	35	44	59	25	22
Orestes town, Madison County	97	14	15	14	-	14	16	14	10
Orland town, Steuben County	108	12	15	10	8	15	21	19	8
Orleans town, Orange County	544	74	144	28	56	56	119	35	32
Osceola town, St. Joseph County	569	110	62	18	46	76	108	70	79
Osgood town, Ripley County	337	24	69	28	37	30	88	29	32
Ossian town, Wells County	838	48	129	30	78	67	206	165	115
Otterbein town	335	15	54	28	25	24	73	56	60
Benton County (part)	237	9	50	23	19	20	48	37	31
Tippecanoe County (part)	98	6	4	5	6	4	25	19	29
Owensville town, Gibson County	322	31	58	33	34	37	69	34	26
Oxford town, Benton County	359	32	70	29	21	28	72	51	56
Palmyra town, Harrison County	175	14	45	20	13	7	40	16	20
Paoli town, Orange County	805	134	181	87	54	111	131	54	53
Paragon town, Morgan County	122	11	25	13	8	12	15	17	21
Parker City town, Randolph County	371	45	60	30	29	55	73	48	31
Patoka town, Gibson County	158	35	32	12	10	16	21	22	10
Patriot town, Switzerland County	40	-	10	4	6	2	3	9	6
Pendleton town, Madison County	813	32	123	78	34	13	152	62	319
Pennville town, Jay County	154	27	52	10	17	19	12	15	2
Perrysville town, Vermillion County	144	19	37	21	18	17	19	8	5
Peru city, Miami County	3 059	474	516	375	368	316	490	292	228
Petersburg city, Pike County	576	118	146	46	69	70	59	38	30
Pierceton town, Kosciusko County	178	15	35	3	18	19	49	15	24
Pine Village town, Warren County	66	14	16	-	5	13	13	3	2
Pittsboro town, Hendricks County	456	26	59	29	13	7	68	126	128
Plainfield town, Hendricks County	4 273	135	398	316	239	94	649	955	1 487
Plainville town, Daviess County	150	30	28	9	13	14	32	8	16
Plymouth city, Marshall County	1 729	160	306	113	84	152	342	264	308
Poneto town, Wells County	60	3	17	8	-	14	8	6	4
Portage city, Porter County	7 373	182	553	696	299	402	1 256	1 533	2 452
Porter town, Porter County	1 233	17	71	159	65	96	91	183	551
Portland city, Jay County	1 670	242	331	248	160	181	239	158	111
Poseyville town, Posey County	320	25	66	33	12	48	61	38	37
Pottawattamie Park town, LaPorte County	108	2	16	18	9	7	8	3	45
Princes Lakes town, Johnson County	490	14	60	20	27	22	105	131	111
Princeton city, Gibson County	1 953	208	456	227	233	192	296	213	128
Redkey town, Jay County	390	75	88	43	56	36	62	23	7
Remington town, Jasper County	361	23	58	43	25	51	70	54	37
Rensselaer city, Jasper County	1 339	207	264	126	130	88	205	183	136
Reynolds town, White County	123	12	23	16	4	11	29	21	7
Richmond city, Wayne County	8 644	904	1 569	753	886	796	1 562	1 022	1 152
Ridgeville town, Randolph County	224	17	40	20	37	26	62	11	11
Riley town, Vigo County	45	8	9	-	-	7	11	5	5
Rising Sun city, Ohio County	544	78	75	34	38	49	103	80	87
River Forest town, Madison County	9	-	-	2	-	-	1	-	6
Roachdale town, Putnam County	257	22	59	31	11	20	42	43	29
Roann town, Wabash County	119	17	25	8	16	31	12	6	4
Roanoke town, Huntington County	424	22	70	17	22	14	98	99	82
Rochester city, Fulton County	1 524	180	304	127	161	159	315	88	190

Table 28. **Selected Monthly Owner Costs: 2000**—Con.

[Data based on a sample (except Tables 65-68). For information on confidentiality protection, coverage, sampling error, and nonsampling error, see Appendix G. For location of definitions, see "How to Use This Census Report"]

State County Place	Specified owner-occupied housing units	Selected monthly owner costs							
		Less than $200	$200 to $299	$300 to $399	$400 to $499	$500 to $599	$600 to $799	$800 to $999	$1,000 or more
PLACE—Con.									
Rockport city, Spencer County	471	58	88	49	63	52	86	38	37
Rockville town, Parke County	700	114	154	62	53	95	128	43	51
Rocky Ripple town, Marion County	245	27	37	11	10	26	66	50	18
Rome City town, Noble County	437	18	61	51	26	31	59	68	123
Rosedale town, Parke County	217	25	45	16	37	27	52	15	-
Roseland town, St. Joseph County	212	35	34	22	20	22	48	15	16
Roselawn CDP	881	6	66	27	44	45	173	242	278
Jasper County (part)	226	-	8	9	-	18	51	76	64
Newton County (part)	655	6	58	18	44	27	122	166	214
Rossville town, Clinton County	408	36	74	32	23	27	70	65	81
Royal Center town, Cass County	252	43	70	14	35	32	39	17	2
Rushville city, Rush County	1 312	138	189	134	124	173	271	161	122
Russellville town, Putnam County	107	10	26	4	13	15	26	9	4
Russiaville town, Howard County	304	20	76	21	15	36	57	32	47
St. Joe town, DeKalb County	108	5	19	10	11	24	23	7	9
St. John town, Lake County	2 589	24	50	179	118	105	205	178	1 730
St. Leon town, Dearborn County	81	3	25	20	-	-	2	7	24
St. Paul town	214	16	17	15	21	14	63	41	27
Decatur County (part)	130	12	15	9	15	7	32	21	19
Shelby County (part)	84	4	2	6	6	7	31	20	8
Salamonia town, Jay County	43	6	5	11	2	12	7	-	-
Salem city, Washington County	1 447	258	297	134	148	94	283	120	113
Saltillo town, Washington County	23	10	6	-	2	3	2	-	-
Sandborn town, Knox County	161	44	26	34	20	8	13	12	4
San Pierre CDP, Starke County	50	7	15	7	-	-	7	6	8
Santa Claus town, Spencer County	627	13	35	45	32	26	70	128	278
Saratoga town, Randolph County	72	14	19	14	2	3	12	6	2
Schererville town, Lake County	6 391	47	250	490	291	221	499	874	3 719
Schneider town, Lake County	91	4	10	10	8	2	28	18	11
Scottsburg city, Scott County	1 271	143	181	156	129	102	274	159	127
Seelyville town, Vigo County	256	31	53	27	19	23	47	31	25
Sellersburg town, Clark County	1 593	113	305	82	45	196	325	270	257
Selma town, Delaware County	237	7	64	7	18	27	48	30	36
Seymour city, Jackson County	3 688	385	650	296	273	318	699	572	495
Shadeland town, Tippecanoe County	403	42	59	29	14	13	77	39	130
Shamrock Lakes town, Blackford County	52	-	8	2	-	3	14	8	17
Sharpsville town, Tipton County	178	11	33	6	7	10	59	22	30
Shelburn town, Sullivan County	283	64	31	33	49	36	48	15	7
Shelbyville city, Shelby County	3 653	318	568	239	247	315	638	568	760
Sheridan town, Hamilton County	554	47	93	33	11	30	97	125	118
Shipshewana town, LaGrange County	106	6	17	21	15	5	9	8	25
Shirley town	220	27	44	14	18	25	44	25	23
Hancock County (part)	190	25	28	14	18	20	42	20	23
Henry County (part)	30	2	16	-	-	5	2	5	-
Shoals town, Martin County	177	37	49	33	22	11	7	10	8
Sidney town, Kosciusko County	42	5	6	-	4	5	13	9	-
Silver Lake town, Kosciusko County	137	6	31	5	11	24	26	17	17
Simonton Lake CDP, Elkhart County	1 299	107	186	84	55	90	242	229	306
Somerville town, Gibson County	90	20	19	9	10	5	8	5	14
South Bend city, St. Joseph County	25 373	2 637	4 272	2 331	2 016	2 713	5 318	2 996	3 090
South Haven CDP, Porter County	1 517	23	145	130	104	116	310	335	354
Southport city, Marion County	553	18	120	23	27	39	91	82	153
South Whitley town, Whitley County	444	64	89	35	28	48	102	40	38
Speedway town, Marion County	2 782	217	589	124	45	146	538	590	533
Spencer town, Owen County	497	104	92	30	33	56	92	44	46
Spiceland town, Henry County	240	29	43	16	19	20	46	41	26
Spring Grove town, Wayne County	101	5	25	8	10	6	19	10	18
Spring Hill town, Marion County	36	-	-	-	-	-	9	4	23
Spring Lake town, Hancock County	94	9	16	6	4	12	9	15	23
Springport town, Henry County	48	8	9	2	1	8	4	13	3
Spurgeon town, Pike County	64	9	8	6	15	7	17	2	-
Star City CDP, Pulaski County	72	8	7	8	18	4	8	7	12
State Line City town, Warren County	33	4	14	-	10	-	3	-	2
Staunton town, Clay County	141	11	35	19	20	15	20	13	8
Stilesville town, Hendricks County	79	-	19	9	8	-	17	18	8
Stinesville town, Monroe County	46	7	1	-	4	11	16	5	2
Straughn town, Henry County	92	10	21	6	10	18	13	7	7
Sullivan city, Sullivan County	1 215	141	305	90	119	109	264	134	53
Sulphur Springs town, Henry County	121	17	22	4	6	6	32	17	17
Summitville town, Madison County	326	17	71	32	22	43	63	48	30
Sunman town, Ripley County	121	7	29	15	6	11	13	9	31
Swayzee town, Grant County	295	21	47	33	12	28	66	48	40
Sweetser town, Grant County	304	38	51	24	27	42	42	47	33
Switz City town, Greene County	86	7	7	17	8	12	29	2	4
Syracuse town, Kosciusko County	643	45	78	52	66	68	153	46	135
Taylorsville CDP, Bartholomew County	271	28	39	-	-	33	83	64	24
Tell City city, Perry County	2 196	356	433	275	232	203	321	175	201
Tennyson town, Warrick County	46	6	5	5	1	9	8	9	3
Terre Haute city, Vigo County	12 649	1 688	2 226	1 399	1 501	1 459	2 065	1 024	1 287
Thorntown town, Boone County	361	49	75	32	35	40	49	49	32
Tipton city, Tipton County	1 283	107	212	135	133	145	280	190	81
Topeka town, LaGrange County	221	23	45	26	13	23	35	34	22
Town of Pines town, Porter County	240	26	51	5	16	35	57	33	17
Trafalgar town, Johnson County	165	-	18	9	-	3	40	37	58
Trail Creek town, LaPorte County	864	77	230	68	36	39	151	130	133
Tri-Lakes CDP, Whitley County	1 106	70	153	73	51	74	154	199	332
Troy town, Perry County	82	13	15	16	8	10	11	7	2

Table 28. **Selected Monthly Owner Costs: 2000**—Con.

[Data based on a sample (except Tables 65-68). For information on confidentiality protection, coverage, sampling error, and nonsampling error, see Appendix G. For location of definitions, see "How to Use This Census Report"]

State County Place	Specified owner-occupied housing units	Selected monthly owner costs							
		Less than $200	$200 to $299	$300 to $399	$400 to $499	$500 to $599	$600 to $799	$800 to $999	$1,000 or more
PLACE—Con.									
Ulen town, Boone County	44	-	-	9	-	6	3	3	23
Union City city, Randolph County	892	76	254	132	74	73	148	100	35
Uniondale town, Wells County	83	20	14	9	2	8	17	4	9
Universal town, Vermillion County	109	21	21	16	17	10	10	6	8
Upland town, Grant County	527	34	99	54	38	51	118	59	74
Utica town, Clark County	170	10	40	18	12	7	25	34	24
Valparaiso city, Porter County	5 469	57	500	555	280	290	666	789	2 332
Van Buren town, Grant County	257	23	42	25	33	26	69	23	16
Veedersburg town, Fountain County	584	82	87	72	56	86	116	63	22
Vera Cruz town, Wells County	18	2	5	1	-	4	4	-	2
Vernon town, Jennings County	50	8	8	7	2	4	9	2	10
Versailles town, Ripley County	416	44	63	22	50	47	84	62	44
Vevay town, Switzerland County	378	56	77	39	27	56	67	33	23
Vincennes city, Knox County	3 977	679	607	344	521	502	613	312	399
Wabash city, Wabash County	3 002	331	656	212	270	387	551	241	354
Wakarusa town, Elkhart County	393	21	52	70	17	30	95	62	46
Walkerton town, St. Joseph County	537	36	68	76	47	64	95	55	96
Wallace town, Fountain County	22	5	2	-	-	2	13	-	-
Walton town, Cass County	266	21	50	18	30	33	64	33	17
Wanatah town, LaPorte County	312	5	40	22	25	20	56	69	75
Warren town, Huntington County	363	33	71	25	33	40	90	50	21
Warren Park town, Marion County	288	13	55	32	8	9	42	50	79
Warsaw city, Kosciusko County	2 692	183	435	209	273	292	467	323	510
Washington city, Daviess County	2 686	341	426	352	330	367	490	200	180
Waterloo town, DeKalb County	494	34	67	46	38	47	145	82	35
Waveland town, Montgomery County	134	8	32	6	20	15	21	19	13
Waynetown town, Montgomery County	270	28	31	22	26	42	65	38	18
West Baden Springs town, Orange County	144	16	30	12	17	35	17	10	7
West College Corner town, Union County	107	11	21	11	14	7	20	14	9
Westfield town, Hamilton County	2 122	39	46	78	62	34	77	441	1 345
West Harrison town, Dearborn County	35	7	6	-	-	3	8	9	2
West Lafayette city, Tippecanoe County	3 304	25	224	480	308	110	266	255	1 636
West Lebanon town, Warren County	211	7	46	23	18	34	44	23	16
Westport town, Decatur County	379	47	88	30	19	39	84	42	30
West Terre Haute town, Vigo County	497	59	115	61	68	74	83	14	23
Westville town, LaPorte County	259	14	33	5	30	23	67	42	45
Wheatfield town, Jasper County	181	10	33	17	19	15	27	32	28
Wheatland town, Knox County	118	26	30	16	13	7	16	5	5
Whiteland town, Johnson County	1 124	41	99	34	23	30	145	266	486
Whitestown town, Boone County	142	7	19	18	3	15	22	25	33
Whitewater town, Wayne County	17	2	4	4	-	-	2	5	-
Whiting city, Lake County	863	112	166	78	90	70	148	96	103
Wilkinson town, Hancock County	141	15	43	3	6	3	19	22	30
Williams Creek town, Marion County	148	-	4	4	15	7	8	20	90
Williamsport town, Warren County	479	87	94	26	40	49	67	61	55
Winamac town, Pulaski County	578	144	93	38	32	77	122	27	45
Winchester city, Randolph County	1 232	169	267	118	108	145	217	115	93
Windfall City town, Tipton County	194	16	50	12	14	20	53	29	-
Winfield town, Lake County	523	3	19	22	39	10	32	57	341
Wingate town, Montgomery County	67	9	22	4	2	4	19	5	2
Winona Lake town, Kosciusko County	819	36	57	52	37	52	169	156	260
Winslow town, Pike County	227	36	54	31	21	24	30	23	8
Wolcott town, White County	292	19	64	25	14	46	59	24	41
Wolcottville town	180	10	31	8	14	18	37	45	17
LaGrange County (part)	104	8	13	8	8	10	17	30	10
Noble County (part)	76	2	18	-	6	8	20	15	7
Woodburn city, Allen County	377	26	50	41	25	51	86	70	28
Woodlawn Heights town, Madison County	25	-	-	3	-	-	-	5	17
Worthington town, Greene County	394	53	112	29	44	69	53	11	23
Wynnedale town, Marion County	123	-	3	9	24	12	9	6	60
Yeoman town, Carroll County	34	-	2	-	-	6	8	12	6
Yorktown town, Delaware County	1 312	80	154	70	56	114	269	181	388
Zanesville town	141	3	35	3	4	7	40	25	24
Allen County (part)	19	2	7	-	-	1	5	4	-
Wells County (part)	122	1	28	3	4	6	35	21	24
Zionsville town, Boone County	2 242	27	56	166	134	109	214	238	1 298

Table 29. **Gross Rent: 2000**

[Data based on a sample (except Tables 65-68). For information on confidentiality protection, coverage, sampling error, and nonsampling error, see Appendix G.
For location of definitions, see "How to Use This Census Report"]

State County County Subdivision Place	Specified renter-occupied housing units paying cash rent	Gross rent							
		Less than $250	$250 to $499	$500 to $749	$750 to $999	$1,000 to $1,499	$1,500 to $1,999	$2,000 or more	Median (dollars)
The State	**618 575**	**56 544**	**224 971**	**251 210**	**63 565**	**17 161**	**3 467**	**1 657**	**521**
Adams County	2 462	402	1 463	467	96	34	-	-	393
Blue Creek township	13	-	6	7	-	-	-	-	554
French township	12	5	7	-	-	-	-	-	307
Hartford township	18	-	18	-	-	-	-	-	335
Jefferson township	15	8	7	-	-	-	-	-	147
Kirkland township	31	-	31	-	-	-	-	-	353
Monroe township	122	13	75	32	2	-	-	-	398
Berne city (part)	70	-	40	30	-	-	-	-	432
Monroe town (part)	30	9	17	2	2	-	-	-	338
Preble township	31	-	7	24	-	-	-	-	602
Root township	226	-	123	103	-	-	-	-	446
Decatur city (part)	153	-	87	66	-	-	-	-	429
St. Marys township	48	-	48	-	-	-	-	-	400
Union township	41	-	26	15	-	-	-	-	466
Wabash township	730	152	386	94	64	34	-	-	371
Berne city (part)	436	65	227	50	60	34	-	-	389
Geneva town	187	44	102	37	4	-	-	-	340
Washington township	1 175	224	729	192	30	-	-	-	402
Decatur city (part)	1 024	209	662	130	23	-	-	-	394
Monroe town (part)	7	-	7	-	-	-	-	-	335
Allen County	35 614	2 623	14 754	13 831	3 089	907	297	113	506
Aboite township	1 187	-	58	525	320	194	78	12	755
Fort Wayne city (part)	-	-	-	-	-	-	-	-	-
Adams township	3 731	308	1 812	1 384	212	15	-	-	473
Fort Wayne city (part)	2 771	285	1 351	955	173	7	-	-	464
New Haven city (part)	888	23	426	410	21	8	-	-	498
Cedar Creek township	219	14	56	90	32	9	18	-	645
Grabill town	59	-	40	16	-	-	3	-	399
Leo-Cedarville town	58	11	5	28	10	4	-	-	663
Eel River township	20	-	11	9	-	-	-	-	395
Jackson township	25	-	25	-	-	-	-	-	285
Jefferson township	61	-	23	29	9	-	-	-	584
New Haven city (part)	-	-	-	-	-	-	-	-	-
Lafayette township	42	5	13	17	7	-	-	-	538
Zanesville town (part)	4	-	-	2	2	-	-	-	675
Lake township	91	-	59	22	10	-	-	-	478
Madison township	76	-	23	53	-	-	-	-	561
Marion township	56	-	19	30	7	-	-	-	563
Maumee township	142	3	79	46	12	-	2	-	482
Woodburn city	132	3	75	46	6	-	2	-	479
Milan township	32	6	7	13	-	6	-	-	571
Monroe township	86	10	45	21	3	-	3	4	400
Monroeville town	70	10	34	16	3	-	3	4	415
Perry township	215	-	23	130	50	12	-	-	635
Huntertown town	119	-	16	78	19	6	-	-	623
Pleasant township	73	-	23	44	6	-	-	-	589
Fort Wayne city (part)	5	-	-	5	-	-	-	-	575
St. Joseph township	7 309	419	1 578	3 598	1 192	364	116	42	631
Fort Wayne city (part)	6 694	419	1 517	3 312	963	325	116	42	622
Scipio township	6	-	6	-	-	-	-	-	475
Springfield township	108	6	53	23	19	7	-	-	481
Washington township	3 871	419	1 519	1 589	258	86	-	-	500
Fort Wayne city (part)	3 292	391	1 462	1 215	138	86	-	-	479
Wayne township	18 264	1 433	9 322	6 208	952	214	80	55	466
Fort Wayne city (part)	18 146	1 433	9 322	6 170	937	214	56	14	465
Bartholomew County	6 672	636	1 658	3 305	867	125	43	38	570
Camp Atterbury UT	-	-	-	-	-	-	-	-	-
Clay township	181	10	64	95	6	6	-	-	516
Columbus city (part)	-	-	-	-	-	-	-	-	-
Clifty township	55	2	20	20	13	-	-	-	570
Columbus township	5 596	554	1 286	2 885	688	102	43	38	574
Columbus city (part)	5 413	544	1 213	2 809	664	102	43	38	577
Flat Rock township	50	6	22	10	12	-	-	-	486
Clifford town	32	-	22	10	-	-	-	-	473
Columbus city (part)	-	-	-	-	-	-	-	-	-
German township	230	47	96	48	39	-	-	-	372
Columbus city (part)	-	-	-	-	-	-	-	-	-
Edinburgh town (part)	26	-	-	12	14	-	-	-	807
Taylorsville CDP	69	36	33	-	-	-	-	-	244
Harrison township	70	-	14	42	-	14	-	-	600
Columbus city (part)	8	-	-	-	-	8	-	-	1 125
Haw Creek township	229	17	68	109	32	3	-	-	598
Hartsville town	17	6	9	2	-	-	-	-	325
Hope town	168	11	48	87	19	3	-	-	575
Jackson township	-	-	-	-	-	-	-	-	-
Ohio township	36	-	16	20	-	-	-	-	511
Rock Creek township	29	-	14	9	6	-	-	-	506
Sand Creek township	63	-	18	16	29	-	-	-	646
Elizabethtown town	19	-	5	9	5	-	-	-	532
Wayne township	133	-	40	51	42	-	-	-	597
Columbus city (part)	52	-	12	11	29	-	-	-	763
Jonesville town	18	-	6	9	3	-	-	-	525
Benton County	687	57	301	294	35	-	-	-	488
Bolivar township	135	19	27	64	25	-	-	-	607
Otterbein town (part)	108	19	22	42	25	-	-	-	577
Center township	277	16	161	93	7	-	-	-	430
Fowler town	232	16	149	63	4	-	-	-	414
Gilboa township	20	-	-	20	-	-	-	-	536
Grant township	65	-	31	34	-	-	-	-	507
Boswell town	53	-	27	26	-	-	-	-	488
Hickory Grove township	3	-	-	-	3	-	-	-	775
Ambia town	3	-	-	-	3	-	-	-	775
Oak Grove township	107	22	48	37	-	-	-	-	447
Oxford town	92	22	42	28	-	-	-	-	442

Table 29. **Gross Rent: 2000**—Con.

[Data based on a sample (except Tables 65-68). For information on confidentiality protection, coverage, sampling error, and nonsampling error, see Appendix G. For location of definitions, see "How to Use This Census Report"]

State County County Subdivision Place	Specified renter-occupied housing units paying cash rent	Gross rent							
		Less than $250	$250 to $499	$500 to $749	$750 to $999	$1,000 to $1,499	$1,500 to $1,999	$2,000 or more	Median (dollars)
Benton County—Con.									
Parish Grove township	7	-	-	7	-	-	-	-	525
Pine township	12	-	5	7	-	-	-	-	607
Richland township	55	-	23	32	-	-	-	-	513
Earl Park town	45	-	23	22	-	-	-	-	498
Union township	-	-	-	-	-	-	-	-	-
York township	6	-	6	-	-	-	-	-	425
Blackford County	1 060	154	624	254	21	7	-	-	396
Harrison township	261	44	157	55	3	2	-	-	381
Montpelier city	247	44	147	51	3	2	-	-	383
Jackson township	46	-	28	18	-	-	-	-	469
Dunkirk city (part)	9	-	4	5	-	-	-	-	555
Licking township	717	99	428	167	18	5	-	-	401
Hartford City city	662	91	392	160	14	5	-	-	402
Shamrock Lakes town	8	1	1	2	4	-	-	-	650
Washington township	36	11	11	14	-	-	-	-	367
Boone County	3 253	223	1 147	1 236	447	200	-	-	545
Center township	1 938	125	796	778	231	8	-	-	512
Lebanon city	1 849	125	781	745	190	8	-	-	505
Ulen town	-	-	-	-	-	-	-	-	-
Clinton township	7	-	-	7	-	-	-	-	675
Eagle township	724	84	116	223	147	154	-	-	684
Zionsville town	513	-	107	184	133	89	-	-	697
Harrison township	22	6	11	-	5	-	-	-	325
Jackson township	172	6	54	95	7	10	-	-	562
Advance town	36	-	5	29	2	-	-	-	617
Jamestown town (part)	87	6	38	28	5	10	-	-	496
Jefferson township	28	-	20	8	-	-	-	-	435
Marion township	12	-	-	7	-	5	-	-	643
Perry township	61	-	14	22	18	7	-	-	666
Sugar Creek township	151	2	88	54	7	-	-	-	462
Thorntown town	135	2	72	54	7	-	-	-	483
Union township	38	-	38	-	-	-	-	-	440
Washington township	27	-	-	14	-	13	-	-	647
Worth township	73	-	10	28	32	3	-	-	713
Whitestown town	35	-	-	14	21	-	-	-	772
Brown County	644	21	210	267	98	40	8	-	569
Hamblen township	99	-	24	27	31	9	8	-	692
Jackson township	150	-	84	33	16	17	-	-	455
Van Buren township	60	-	13	33	14	-	-	-	697
Washington township	335	21	89	174	37	14	-	-	549
Nashville town	189	18	57	98	16	-	-	-	531
Carroll County	1 331	121	725	385	74	26	-	-	453
Adams township	16	10	-	6	-	-	-	-	240
Burlington township	65	12	31	18	4	-	-	-	456
Burlington town	43	6	31	4	2	-	-	-	428
Carrollton township	5	-	-	5	-	-	-	-	725
Clay township	54	-	18	8	14	14	-	-	754
Deer Creek township	487	42	295	132	15	3	-	-	424
Delphi city	408	42	239	112	12	3	-	-	420
Democrat township	21	-	13	8	-	-	-	-	475
Jackson township	73	13	37	19	4	-	-	-	460
Camden town	50	13	20	13	4	-	-	-	388
Jefferson township	169	9	91	66	-	3	-	-	454
Yeoman town	5	3	2	-	-	-	-	-	242
Liberty township	11	-	5	6	-	-	-	-	504
Madison township	15	-	15	-	-	-	-	-	308
Monroe township	269	35	127	64	37	6	-	-	451
Flora town	216	35	111	51	13	6	-	-	382
Rock Creek township	10	-	5	5	-	-	-	-	500
Tippecanoe township	89	-	58	31	-	-	-	-	468
Washington township	47	-	30	17	-	-	-	-	478
Cass County	3 590	343	1 965	1 166	76	22	9	9	440
Adams township	51	18	23	-	10	-	-	-	279
Bethlehem township	24	11	-	13	-	-	-	-	504
Boone township	72	9	45	18	-	-	-	-	373
Royal Center town	45	9	18	18	-	-	-	-	441
Clay township	190	42	82	66	-	-	-	-	422
Logansport city (part)	138	42	70	26	-	-	-	-	379
Clinton township	33	7	16	5	5	-	-	-	454
Logansport city (part)	-	-	-	-	-	-	-	-	-
Deer Creek township	47	-	37	10	-	-	-	-	472
Eel township	2 650	229	1 448	884	55	16	9	9	444
Logansport city (part)	2 627	229	1 431	878	55	16	9	9	445
Harrison township	17	-	9	8	-	-	-	-	347
Jackson township	126	-	50	64	6	6	-	-	531
Galveston town	108	-	43	53	6	6	-	-	526
Grissom AFB CDP (part)	-	-	-	-	-	-	-	-	-
Jefferson township	80	7	58	15	-	-	-	-	433
Miami township	49	-	33	16	-	-	-	-	441
Noble township	47	-	39	8	-	-	-	-	452
Logansport city (part)	16	-	16	-	-	-	-	-	406
Tipton township	152	10	105	37	-	-	-	-	407
Onward town	11	-	11	-	-	-	-	-	411
Walton town	113	10	78	25	-	-	-	-	349
Washington township	52	10	20	22	-	-	-	-	478
Logansport city (part)	-	-	-	-	-	-	-	-	-
Clark County	10 931	1 298	3 884	4 385	995	297	52	20	511
Bethlehem township	8	-	8	-	-	-	-	-	375
Carr township	48	2	9	32	-	5	-	-	579
Charlestown township	1 078	180	513	316	30	39	-	-	457
Charlestown city	947	170	461	265	22	29	-	-	450
Jeffersonville township	8 579	1 071	2 800	3 523	860	253	52	20	523

Table 29. **Gross Rent: 2000**—Con.

[Data based on a sample (except Tables 65-68). For information on confidentiality protection, coverage, sampling error, and nonsampling error, see Appendix G. For location of definitions, see "How to Use This Census Report"]

State County County Subdivision Place	Specified renter-occupied housing units paying cash rent	Gross rent							
		Less than $250	$250 to $499	$500 to $749	$750 to $999	$1,000 to $1,499	$1,500 to $1,999	$2,000 or more	Median (dollars)
Clark County—Con.									
Jeffersonville township—Con.									
Clarksville town (part)	3 521	409	965	1 594	328	189	36	-	559
Jeffersonville city (part)	4 298	662	1 632	1 485	441	42	16	20	485
Oak Park CDP (part)	338	-	39	224	64	11	-	-	650
Monroe township	200	10	68	91	31	-	-	-	517
Henryville CDP	143	-	49	74	20	-	-	-	524
Oregon township	-	-	-	-	-	-	-	-	-
Owen township	46	-	21	25	-	-	-	-	514
Silver Creek township	633	23	258	301	51	-	-	-	516
Clarksville town (part)	9	-	-	-	9	-	-	-	950
Sellersburg town	361	23	181	126	31	-	-	-	483
Union township	46	-	32	14	-	-	-	-	459
Memphis CDP	13	-	-	13	-	-	-	-	564
Utica township	129	-	65	47	17	-	-	-	499
Jeffersonville city (part)	-	-	-	-	-	-	-	-	-
Oak Park CDP (part)	15	-	-	8	7	-	-	-	547
Utica town	48	-	21	25	2	-	-	-	555
Washington township	84	-	77	7	-	-	-	-	444
New Washington CDP	37	-	30	7	-	-	-	-	388
Wood township	80	12	33	29	6	-	-	-	482
Borden town	69	12	24	27	6	-	-	-	492
Clay County	1 762	344	843	510	63	-	2	-	419
Brazil township	1 117	262	535	289	31	-	-	-	404
Brazil city (part)	1 114	262	533	288	31	-	-	-	403
Cass township	7	-	-	-	7	-	-	-	850
Dick Johnson township	32	-	6	26	-	-	-	-	550
Brazil city (part)	-	-	-	-	-	-	-	-	-
Harrison township	128	39	72	15	-	-	2	-	333
Clay City town	91	32	49	8	-	-	2	-	311
Jackson township	51	-	33	11	7	-	-	-	481
Brazil city (part)	-	-	-	-	-	-	-	-	-
Lewis township	47	18	10	12	7	-	-	-	363
Perry township	11	-	11	-	-	-	-	-	475
Posey township	155	2	66	80	7	-	-	-	513
Brazil city (part)	-	-	-	-	-	-	-	-	-
Staunton town	19	2	2	15	-	-	-	-	555
Sugar Ridge township	50	6	20	20	4	-	-	-	496
Center Point town	17	6	7	-	4	-	-	-	342
Van Buren township	164	17	90	57	-	-	-	-	405
Carbon town	16	-	9	7	-	-	-	-	475
Harmony town	60	10	33	17	-	-	-	-	377
Knightsville town	23	-	17	6	-	-	-	-	406
Washington township	-	-	-	-	-	-	-	-	-
Clinton County	3 008	270	1 275	1 353	102	8	-	-	495
Center township	2 323	197	1 045	1 008	73	-	-	-	488
Frankfort city (part)	2 323	197	1 045	1 008	73	-	-	-	488
Forest township	21	-	7	14	-	-	-	-	525
Jackson township	57	-	19	38	-	-	-	-	571
Johnson township	20	-	-	20	-	-	-	-	625
Kirklin township	98	3	23	56	12	4	-	-	703
Kirklin town	59	3	23	17	12	4	-	-	569
Madison township	118	20	43	45	8	2	-	-	488
Mulberry town	111	20	43	40	6	2	-	-	477
Michigan township	69	3	35	31	-	-	-	-	493
Michigantown town	34	3	19	12	-	-	-	-	484
Owen township	21	-	-	14	7	-	-	-	588
Perry township	48	18	16	14	-	-	-	-	377
Colfax town	43	18	16	9	-	-	-	-	366
Ross township	121	1	56	60	2	2	-	-	529
Rossville town	85	1	34	46	2	2	-	-	555
Sugar Creek township	24	-	-	24	-	-	-	-	543
Union township	20	11	-	9	-	-	-	-	245
Warren township	25	8	9	8	-	-	-	-	475
Washington township	43	9	22	12	-	-	-	-	386
Frankfort city (part)	-	-	-	-	-	-	-	-	-
Crawford County	444	102	242	70	26	4	-	-	390
Boone township	-	-	-	-	-	-	-	-	-
Alton town	-	-	-	-	-	-	-	-	-
Jennings township	94	13	51	14	16	-	-	-	437
Leavenworth town	35	13	15	7	-	-	-	-	275
Johnson township	6	-	6	-	-	-	-	-	425
Liberty township	158	38	90	28	2	-	-	-	360
Marengo town	113	33	62	16	2	-	-	-	339
Ohio township	4	-	4	-	-	-	-	-	475
Patoka township	31	-	31	-	-	-	-	-	418
Sterling township	91	48	31	8	-	4	-	-	236
English town	75	48	19	4	-	4	-	-	192
Union township	9	-	9	-	-	-	-	-	288
Whiskey Run township	51	3	20	20	8	-	-	-	514
Milltown town (part)	39	3	14	14	8	-	-	-	542
Daviess County	1 939	467	1 080	329	52	7	-	4	363
Barr township	98	22	56	17	-	-	-	3	444
Cannelburg town	3	-	1	2	-	-	-	-	613
Montgomery town	31	10	18	3	-	-	-	-	354
Bogard township	12	-	5	7	-	-	-	-	507
Elmore township	49	10	36	3	-	-	-	-	361
Elnora town	37	5	29	3	-	-	-	-	357
Harrison township	9	9	-	-	-	-	-	-	100-
Madison township	173	51	101	17	3	-	-	1	320
Odon town	151	49	88	10	3	-	-	1	311
Reeve township	14	-	14	-	-	-	-	-	339
Alfordsville town	2	-	2	-	-	-	-	-	425
Steele township	56	20	32	4	-	-	-	-	323
Plainville town	41	15	22	4	-	-	-	-	322

Table 29. **Gross Rent: 2000**—Con.

[Data based on a sample (except Tables 65-68). For information on confidentiality protection, coverage, sampling error, and nonsampling error, see Appendix G. For location of definitions, see "How to Use This Census Report"]

State County County Subdivision Place	Specified renter-occupied housing units paying cash rent	Gross rent							
		Less than $250	$250 to $499	$500 to $749	$750 to $999	$1,000 to $1,499	$1,500 to $1,999	$2,000 or more	Median (dollars)
Daviess County—Con.									
Van Buren township	5	5	-	-	-	-	-	-	175
Veale township	11	-	11	-	-	-	-	-	404
Washington township	1 512	350	825	281	49	7	-	-	369
Washington city	1 412	345	762	249	49	7	-	-	365
Dearborn County	3 208	412	1 159	1 328	236	73	-	-	504
Caesar Creek township	-	-	-	-	-	-	-	-	-
Center township	702	63	288	260	73	18	-	-	500
Aurora city (part)	658	63	268	244	65	18	-	-	499
Clay township	283	43	105	105	30	-	-	-	485
Dillsboro town	253	40	91	95	27	-	-	-	489
Harrison township	241	6	86	113	18	18	-	-	558
Bright CDP (part)	94	-	16	60	-	18	-	-	570
West Harrison town	77	6	52	15	4	-	-	-	398
Hogan township	14	-	-	14	-	-	-	-	594
Jackson township	28	-	14	14	-	-	-	-	575
Kelso township	30	-	19	11	-	-	-	-	421
St. Leon town	5	-	3	2	-	-	-	-	342
Lawrenceburg township	1 483	285	571	585	42	-	-	-	470
Aurora city (part)	-	-	-	-	-	-	-	-	-
Greendale city	382	103	113	144	22	-	-	-	460
Hidden Valley CDP (part)	-	-	-	-	-	-	-	-	-
Lawrenceburg city	1 086	182	443	441	20	-	-	-	471
Logan township	34	-	2	10	22	-	-	-	863
Bright CDP (part)	8	-	-	-	8	-	-	-	950
Manchester township	93	-	20	53	20	-	-	-	670
Miller township	162	-	-	102	23	37	-	-	642
Bright CDP (part)	118	-	-	95	23	-	-	-	629
Hidden Valley CDP (part)	37	-	-	-	-	37	-	-	1 125
Sparta township	94	6	35	45	8	-	-	-	533
Moores Hill town	51	-	28	17	6	-	-	-	490
Washington township	36	9	19	8	-	-	-	-	295
York township	8	-	-	8	-	-	-	-	525
Decatur County	2 193	243	901	956	75	18	-	-	490
Adams township	95	6	55	34	-	-	-	-	434
St. Paul town (part)	53	-	34	19	-	-	-	-	458
Clay township	98	6	55	37	-	-	-	-	438
Milford town	11	-	3	8	-	-	-	-	521
Clinton township	14	-	5	9	-	-	-	-	611
Fugit township	72	5	30	37	-	-	-	-	504
Jackson township	44	6	18	20	-	-	-	-	438
Marion township	69	-	48	18	-	3	-	-	419
Millhousen town	2	-	-	2	-	-	-	-	525
Salt Creek township	50	14	7	29	-	-	-	-	555
Newpoint town	18	2	5	11	-	-	-	-	550
Sand Creek township	173	31	83	59	-	-	-	-	414
Westport town	136	26	56	54	-	-	-	-	429
Washington township	1 578	175	600	713	75	15	-	-	503
Greensburg city	1 519	175	566	688	75	15	-	-	504
DeKalb County	2 451	175	1 172	966	102	26	10	-	480
Butler township	54	-	12	42	-	-	-	-	529
Concord township	28	-	15	13	-	-	-	-	483
St. Joe town	28	-	15	13	-	-	-	-	483
Fairfield township	29	-	14	10	5	-	-	-	503
Franklin township	51	22	27	2	-	-	-	-	313
Hamilton town (part)	36	22	12	2	-	-	-	-	175
Grant township	208	17	110	76	5	-	-	-	462
Auburn city (part)	-	-	-	-	-	-	-	-	-
Waterloo town (part)	190	17	100	68	5	-	-	-	463
Jackson township	35	-	13	22	-	-	-	-	578
Auburn city (part)	15	-	-	15	-	-	-	-	597
Keyser township	488	7	277	131	54	19	-	-	473
Altona town	16	-	16	-	-	-	-	-	350
Auburn city (part)	36	-	18	18	-	-	-	-	500
Garrett city	425	7	243	111	54	10	-	-	470
Newville township	12	-	-	12	-	-	-	-	563
Richland township	27	-	25	2	-	-	-	-	308
Corunna town	7	-	7	-	-	-	-	-	413
Smithfield township	98	35	30	32	1	-	-	-	383
Ashley town (part)	86	35	24	26	1	-	-	-	350
Waterloo town (part)	-	-	-	-	-	-	-	-	-
Spencer township	32	-	24	-	8	-	-	-	347
Stafford township	9	9	-	-	-	-	-	-	225
Troy township	6	-	-	6	-	-	-	-	525
Union township	1 101	85	482	495	29	-	10	-	494
Auburn city (part)	1 091	85	482	485	29	-	10	-	493
Wilmington township	273	-	143	123	-	7	-	-	490
Butler city	246	-	129	110	-	7	-	-	488
Delaware County	14 585	1 431	6 867	4 879	1 067	286	37	18	465
Center township	11 899	1 309	5 711	3 660	926	256	37	-	452
Muncie city (part)	11 563	1 283	5 633	3 462	892	256	37	-	448
Delaware township	314	26	198	77	-	13	-	-	404
Albany town (part)	258	26	161	58	-	13	-	-	381
Hamilton township	262	-	103	147	-	-	-	12	524
Muncie city (part)	-	-	-	-	-	-	-	-	-
Harrison township	143	-	54	74	15	-	-	-	523
Liberty township	271	14	132	110	8	7	-	-	486
Muncie city (part)	-	-	-	-	-	-	-	-	-
Selma town	66	6	29	24	7	-	-	-	488
Monroe township	71	-	29	34	8	-	-	-	513
Mount Pleasant township	1 053	32	332	608	81	-	-	-	558
Muncie city (part)	35	-	8	27	-	-	-	-	553
Yorktown town	398	32	206	126	34	-	-	-	442
Niles township	15	-	15	-	-	-	-	-	466
Albany town (part)	-	-	-	-	-	-	-	-	-

Table 29. **Gross Rent: 2000**—Con.

[Data based on a sample (except Tables 65-68). For information on confidentiality protection, coverage, sampling error, and nonsampling error, see Appendix G. For location of definitions, see "How to Use This Census Report"]

State County County Subdivision Place	Specified renter-occupied housing units paying cash rent	Gross rent							
		Less than $250	$250 to $499	$500 to $749	$750 to $999	$1,000 to $1,499	$1,500 to $1,999	$2,000 or more	Median (dollars)
Delaware County—Con.									
Perry township	49	-	27	22	-	-	-	-	432
Salem township	230	14	97	90	25	4	-	-	509
Chesterfield town (part)	-	-	-	-	-	-	-	-	-
Daleville town	172	14	64	65	25	4	-	-	519
Union township	171	29	107	19	4	6	-	6	416
Eaton town	107	15	63	15	4	4	-	6	423
Washington township	107	7	62	38	-	-	-	-	442
Gaston town	72	7	42	23	-	-	-	-	410
Dubois County	2 788	354	1 446	850	129	7	-	2	440
Bainbridge township	1 575	122	801	539	113	-	-	-	464
Jasper city	1 506	122	758	521	105	-	-	-	466
Boone township	11	-	11	-	-	-	-	-	446
Cass township	63	28	27	8	-	-	-	-	303
Holland town	37	18	11	8	-	-	-	-	258
Columbia township	8	-	8	-	-	-	-	-	375
Ferdinand township	187	26	78	77	4	2	-	-	476
Ferdinand town	162	26	74	56	4	2	-	-	457
Hall township	-	-	-	-	-	-	-	-	-
Harbison township	9	-	9	-	-	-	-	-	425
Jackson township	33	-	33	-	-	-	-	-	368
Jefferson township	77	38	19	20	-	-	-	-	263
Birdseye town	47	31	13	3	-	-	-	-	203
Madison township	41	-	24	14	3	-	-	-	487
Marion township	78	19	59	-	-	-	-	-	339
Patoka township	706	121	377	192	9	5	-	2	417
Huntingburg city	678	121	361	180	9	5	-	2	415
Elkhart County	17 360	1 439	5 561	8 293	1 602	311	48	106	541
Baugo township	352	8	119	103	62	52	8	-	600
Elkhart city (part)	-	-	-	-	-	-	-	-	-
Benton township	79	8	17	28	18	8	-	-	678
Millersburg town (part)	-	-	-	-	-	-	-	-	-
Cleveland township	468	32	136	218	82	-	-	-	563
Elkhart city (part)	335	18	97	138	82	-	-	-	577
Clinton township	98	6	31	42	17	2	-	-	566
Millersburg town (part)	48	6	16	14	10	2	-	-	533
Concord township	7 680	894	2 646	3 402	605	110	23	-	517
Dunlap CDP	185	8	17	132	10	18	-	-	676
Elkhart city (part)	6 584	861	2 471	2 574	570	92	16	-	497
Goshen city (part)	76	-	9	67	-	-	-	-	532
Elkhart township	3 812	281	1 475	1 585	355	82	17	17	517
Goshen city (part)	3 657	281	1 389	1 523	348	82	17	17	518
Harrison township	79	7	32	33	-	7	-	-	504
Goshen city (part)	-	-	-	-	-	-	-	-	-
Wakarusa town (part)	-	-	-	-	-	-	-	-	-
Jackson township	118	8	37	63	10	-	-	-	533
New Paris CDP	89	8	22	49	10	-	-	-	575
Jefferson township	109	-	9	81	13	6	-	-	642
Locke township	326	10	136	161	8	11	-	-	531
Nappanee city (part)	276	10	114	133	8	11	-	-	535
Middlebury township	349	30	109	153	52	5	-	-	549
Middlebury town	255	25	73	109	43	5	-	-	607
Olive township	132	13	68	41	8	2	-	-	466
Wakarusa town (part)	106	13	47	36	8	2	-	-	473
Osolo township	2 848	77	406	1 957	301	18	-	89	604
Elkhart city (part)	2 181	67	254	1 561	221	11	-	67	613
Simonton Lake CDP	177	-	24	106	25	-	-	22	591
Union township	448	54	161	197	36	-	-	-	505
Nappanee city (part)	403	54	141	178	30	-	-	-	503
Washington township	368	11	128	202	27	-	-	-	567
Bristol town	202	9	38	141	14	-	-	-	580
York township	94	-	51	27	8	8	-	-	489
Fayette County	2 574	232	1 367	857	91	21	-	6	442
Columbia township	24	-	13	11	-	-	-	-	490
Connersville township	1 589	171	886	474	45	7	-	6	425
Connersville city (part)	1 382	89	814	451	15	7	-	6	426
Fairview township	11	-	2	9	-	-	-	-	669
Glenwood town (part)	2	-	2	-	-	-	-	-	425
Harrison township	824	61	404	308	37	14	-	-	471
Connersville city (part)	769	53	394	278	30	14	-	-	466
Jackson township	32	-	6	26	-	-	-	-	538
Jennings township	16	-	-	7	9	-	-	-	911
Orange township	17	-	14	3	-	-	-	-	461
Glenwood town (part)	4	-	4	-	-	-	-	-	425
Posey township	23	-	11	12	-	-	-	-	602
Waterloo township	38	-	31	7	-	-	-	-	424
Floyd County	7 112	960	2 318	3 180	549	86	7	12	517
Franklin township	14	-	8	6	-	-	-	-	494
Georgetown township	165	2	73	55	18	14	-	3	520
Georgetown town	72	2	31	30	5	4	-	-	511
Greenville township	140	2	52	65	10	11	-	-	562
Galena CDP	65	-	32	16	6	11	-	-	658
Greenville town	12	1	1	7	3	-	-	-	625
Lafayette township	115	-	20	95	-	-	-	-	599
New Albany township	6 678	956	2 165	2 959	521	61	7	9	514
New Albany city	6 173	947	2 102	2 658	414	45	7	-	503
Fountain County	1 285	166	708	353	40	18	-	-	439
Cain township	44	3	23	15	-	3	-	-	488
Hillsboro town	32	3	15	11	-	3	-	-	489
Davis township	14	-	8	-	6	-	-	-	394
Fulton township	45	6	16	23	-	-	-	-	502
Jackson township	26	7	18	1	-	-	-	-	372
Wallace town	6	-	5	1	-	-	-	-	425
Logan township	464	64	232	147	6	15	-	-	426

Table 29. **Gross Rent: 2000**—Con.

[Data based on a sample (except Tables 65-68). For information on confidentiality protection, coverage, sampling error, and nonsampling error, see Appendix G. For location of definitions, see "How to Use This Census Report"]

State County County Subdivision Place	Specified renter-occupied housing units paying cash rent	Gross rent							
		Less than $250	$250 to $499	$500 to $749	$750 to $999	$1,000 to $1,499	$1,500 to $1,999	$2,000 or more	Median (dollars)
Fountain County—Con.									
Logan township—Con.									
Attica city	430	64	214	131	6	15	-	-	427
Millcreek township	67	19	38	10	-	-	-	-	396
Kingman town	61	17	34	10	-	-	-	-	402
Richland township	36	3	28	5	-	-	-	-	438
Mellott town	24	3	19	2	-	-	-	-	455
Newtown town	9	-	6	3	-	-	-	-	425
Shawnee township	22	-	14	8	-	-	-	-	389
Troy township	294	28	174	77	15	-	-	-	453
Covington city	236	19	142	60	15	-	-	-	425
Van Buren township	257	36	148	60	13	-	-	-	452
Veedersburg town	239	36	135	55	13	-	-	-	444
Wabash township	16	-	9	7	-	-	-	-	438
Franklin County	1 044	138	624	259	23	-	-	-	407
Bath township	14	-	14	-	-	-	-	-	425
Blooming Grove township	26	-	8	18	-	-	-	-	592
Brookville township	545	77	338	116	14	-	-	-	388
Brookville town	444	65	265	108	6	-	-	-	394
Butler township	-	-	-	-	-	-	-	-	-
Fairfield township	15	-	11	-	4	-	-	-	484
Highland township	36	4	18	14	-	-	-	-	467
Cedar Grove town	33	4	15	14	-	-	-	-	479
Laurel township	91	8	67	16	-	-	-	-	408
Laurel town	62	3	43	16	-	-	-	-	453
Metamora township	38	5	23	10	-	-	-	-	459
Posey township	36	6	21	9	-	-	-	-	400
Ray township	128	25	57	43	3	-	-	-	400
Batesville city (part)	21	-	-	21	-	-	-	-	688
Oldenburg town	65	18	33	11	3	-	-	-	353
Salt Creek township	29	7	15	7	-	-	-	-	408
Springfield township	58	-	40	16	2	-	-	-	430
Mount Carmel town	7	-	2	3	2	-	-	-	625
Whitewater township	28	6	12	10	-	-	-	-	383
Fulton County	1 452	146	739	518	18	6	20	5	456
Aubbeenaubbee township	105	12	57	30	-	6	-	-	374
Henry township	139	18	78	41	2	-	-	-	439
Akron town	94	11	58	23	2	-	-	-	424
Liberty township	65	8	39	13	-	-	-	5	413
Fulton town	13	-	8	-	-	-	-	5	438
Newcastle township	83	-	75	8	-	-	-	-	453
Richland township	22	-	8	14	-	-	-	-	571
Rochester township	914	98	410	373	13	-	20	-	472
Rochester city	847	89	373	352	13	-	20	-	479
Union township	96	10	59	24	3	-	-	-	450
Kewanna town	66	10	39	17	-	-	-	-	382
Wayne township	28	-	13	15	-	-	-	-	506
Gibson County	2 445	363	1 356	634	46	46	-	-	427
Barton township	65	9	35	21	-	-	-	-	428
Mackey town	6	-	3	3	-	-	-	-	500
Somerville town	6	2	2	2	-	-	-	-	350
Center township	57	-	37	20	-	-	-	-	472
Francisco town	35	-	15	20	-	-	-	-	566
Columbia township	348	23	245	63	3	14	-	-	413
Oakland City city	311	23	221	50	3	14	-	-	405
Johnson township	170	44	67	37	22	-	-	-	426
Haubstadt town	125	44	49	28	4	-	-	-	369
Montgomery township	180	40	103	32	5	-	-	-	366
Owensville town	103	29	56	18	-	-	-	-	334
Patoka township	1 309	209	692	379	6	23	-	-	438
Princeton city	1 237	209	674	333	6	15	-	-	432
Union township	256	36	134	67	10	9	-	-	418
Fort Branch town	225	36	125	54	10	-	-	-	402
Wabash township	7	-	7	-	-	-	-	-	425
Washington township	-	-	-	-	-	-	-	-	-
White River township	53	2	36	15	-	-	-	-	389
Hazleton town	9	-	9	-	-	-	-	-	405
Patoka town	44	2	27	15	-	-	-	-	384
Grant County	6 911	1 255	3 383	1 974	188	72	22	17	428
Center township	3 083	811	1 446	674	92	47	13	-	390
Gas City city (part)	-	-	-	-	-	-	-	-	-
Marion city (part)	2 900	803	1 326	640	71	47	13	-	389
Fairmount township	318	42	183	91	2	-	-	-	403
Fairmount town	251	34	152	65	-	-	-	-	385
Fowlerton town	25	2	18	3	2	-	-	-	453
Franklin township	1 086	117	571	381	17	-	-	-	438
Marion city (part)	1 008	117	534	352	5	-	-	-	436
Sweetser town (part)	8	-	3	5	-	-	-	-	525
Green township	28	-	14	14	-	-	-	-	525
Jefferson township	297	21	208	54	9	5	-	-	424
Gas City city (part)	-	-	-	-	-	-	-	-	-
Matthews town	21	-	18	3	-	-	-	-	342
Upland town	233	19	159	41	9	5	-	-	442
Liberty township	53	-	16	37	-	-	-	-	529
Marion city (part)	-	-	-	-	-	-	-	-	-
Mill township	867	78	476	286	10	-	-	17	455
Gas City city (part)	564	68	305	182	9	-	-	-	448
Jonesboro city	113	5	78	29	1	-	-	-	394
Marion city (part)	-	-	-	-	-	-	-	-	-
Monroe township	39	-	11	23	5	-	-	-	675
Gas City city (part)	-	-	-	-	-	-	-	-	-
Marion city (part)	-	-	-	-	-	-	-	-	-
Pleasant township	629	109	258	231	22	-	9	-	469
Marion city (part)	497	107	184	187	10	-	9	-	466
Sweetser town (part)	39	2	18	17	2	-	-	-	496

Table 29. **Gross Rent: 2000**—Con.

[Data based on a sample (except Tables 65-68). For information on confidentiality protection, coverage, sampling error, and nonsampling error, see Appendix G. For location of definitions, see "How to Use This Census Report"]

State County County Subdivision Place	Specified renter-occupied housing units paying cash rent	Gross rent							
		Less than $250	$250 to $499	$500 to $749	$750 to $999	$1,000 to $1,499	$1,500 to $1,999	$2,000 or more	Median (dollars)
Grant County—Con.									
Richland township	68	22	9	37	-	-	-	-	509
Converse town (part)	39	22	7	10	-	-	-	-	234
Sweetser town (part)	-	-	-	-	-	-	-	-	-
Sims township	68	2	36	28	2	-	-	-	443
Swayzee town	44	2	20	20	2	-	-	-	500
Van Buren township	83	10	36	30	6	1	-	-	449
Van Buren town	47	10	24	12	-	1	-	-	397
Washington township	292	43	119	88	23	19	-	-	484
Marion city (part)	161	13	81	67	-	-	-	-	476
Greene County	2 250	399	1 428	373	34	16	-	-	375
Beech Creek township	49	-	38	11	-	-	-	-	390
Cass township	30	10	18	2	-	-	-	-	320
Newberry town	14	3	9	2	-	-	-	-	317
Center township	176	-	166	10	-	-	-	-	408
Fairplay township	49	20	23	4	-	2	-	-	275
Switz City town (part)	19	6	7	4	-	2	-	-	379
Grant township	28	-	21	7	-	-	-	-	421
Switz City town (part)	6	-	4	2	-	-	-	-	483
Highland township	10	-	10	-	-	-	-	-	275
Jackson township	60	-	35	25	-	-	-	-	479
Jefferson township	135	40	67	20	8	-	-	-	338
Worthington town	121	40	53	20	8	-	-	-	334
Richland township	454	79	293	76	6	-	-	-	379
Bloomfield town	407	79	266	56	6	-	-	-	368
Smith township	8	-	8	-	-	-	-	-	375
Stafford township	27	10	7	10	-	-	-	-	475
Stockton township	786	140	474	149	15	8	-	-	385
Linton city	623	101	372	127	15	8	-	-	396
Taylor township	28	-	19	9	-	-	-	-	425
Washington township	75	21	39	9	-	6	-	-	331
Lyons town	75	21	39	9	-	6	-	-	331
Wright township	335	79	210	41	5	-	-	-	344
Jasonville city	291	79	181	26	5	-	-	-	325
Hamilton County	11 955	391	1 533	5 041	3 144	1 477	294	75	709
Adams township	357	64	72	175	34	12	-	-	549
Sheridan town	242	64	65	92	9	12	-	-	484
Clay township	3 387	12	285	1 310	925	603	177	75	772
Carmel city (part)	2 750	6	257	1 120	773	390	150	54	748
Delaware township	2 629	-	68	898	1 203	399	61	-	811
Fishers town (part)	2 616	-	68	885	1 203	399	61	-	812
Noblesville city (part)	-	-	-	-	-	-	-	-	-
Fall Creek township	543	-	87	215	146	73	22	-	687
Fishers town (part)	500	-	66	193	146	73	22	-	715
Noblesville city (part)	-	-	-	-	-	-	-	-	-
Jackson township	696	67	173	332	120	4	-	-	568
Arcadia town	144	20	57	48	18	1	-	-	472
Atlanta town	57	-	11	31	12	3	-	-	575
Cicero town	345	13	60	235	37	-	-	-	584
Noblesville township	2 751	239	453	1 478	427	130	24	-	618
Carmel city (part)	-	-	-	-	-	-	-	-	-
Noblesville city (part)	2 563	218	399	1 399	407	116	24	-	629
Washington township	1 341	9	298	507	261	256	10	-	651
Westfield town	959	-	266	419	135	129	10	-	605
Wayne township	104	-	22	69	13	-	-	-	639
Noblesville city (part)	-	-	-	-	-	-	-	-	-
White River township	147	-	75	57	15	-	-	-	495
Hancock County	3 389	150	1 085	1 404	652	88	-	10	571
Blue River township	15	-	7	8	-	-	-	-	503
Brandywine township	21	-	21	-	-	-	-	-	406
Greenfield city (part)	-	-	-	-	-	-	-	-	-
Brown township	144	4	78	30	24	8	-	-	483
Shirley town (part)	35	4	13	13	3	2	-	-	505
Wilkinson town	25	-	12	7	6	-	-	-	513
Buck Creek township	83	-	22	18	43	-	-	-	803
Cumberland town (part)	-	-	-	-	-	-	-	-	-
Center township	1 989	108	386	923	492	70	-	10	617
Greenfield city (part)	1 906	108	370	884	474	70	-	-	618
Green township	8	-	-	8	-	-	-	-	675
Jackson township	62	-	18	27	10	7	-	-	711
Sugar Creek township	568	11	348	159	50	-	-	-	471
Cumberland town (part)	-	-	-	-	-	-	-	-	-
New Palestine town	79	-	12	57	10	-	-	-	583
Spring Lake town	6	-	-	6	-	-	-	-	675
Vernon township	499	27	205	231	33	3	-	-	515
Fortville town	410	27	188	195	-	-	-	-	492
McCordsville town	31	-	13	11	7	-	-	-	568
Harrison County	1 610	237	673	646	46	8	-	-	475
Blue River township	100	44	23	31	2	-	-	-	343
Milltown town (part)	63	36	15	10	2	-	-	-	198
Boone township	36	11	19	6	-	-	-	-	457
Laconia town	3	-	-	3	-	-	-	-	525
Franklin township	94	-	34	50	10	-	-	-	588
Lanesville town	41	-	4	37	-	-	-	-	623
Harrison township	826	136	322	350	12	6	-	-	476
Corydon town	425	70	174	175	-	6	-	-	470
Heth township	14	3	11	-	-	-	-	-	308
Mauckport town	12	3	9	-	-	-	-	-	300
Jackson township	191	6	123	53	9	-	-	-	471
Crandall town	6	-	6	-	-	-	-	-	413
Morgan township	188	23	98	55	10	2	-	-	468
Palmyra town	36	5	11	18	-	2	-	-	525
Posey township	62	-	20	39	3	-	-	-	546
Elizabeth town	13	-	1	9	3	-	-	-	581
Spencer township	30	8	6	16	-	-	-	-	506

Table 29. **Gross Rent: 2000**—Con.

[Data based on a sample (except Tables 65-68). For information on confidentiality protection, coverage, sampling error, and nonsampling error, see Appendix G. For location of definitions, see "How to Use This Census Report"]

State County County Subdivision Place	Specified renter-occupied housing units paying cash rent	Gross rent							
		Less than $250	$250 to $499	$500 to $749	$750 to $999	$1,000 to $1,499	$1,500 to $1,999	$2,000 or more	Median (dollars)
Harrison County—Con.									
Spencer township—Con.									
Milltown town (part)	-	-	-	-	-	-	-	-	-
Taylor township	19	-	-	19	-	-	-	-	653
Washington township	13	-	-	13	-	-	-	-	625
New Amsterdam town	-	-	-	-	-	-	-	-	-
Webster township	37	6	17	14	-	-	-	-	387
New Middletown town	2	-	-	2	-	-	-	-	675
Hendricks County	5 860	269	1 228	2 522	1 435	340	66	-	644
Brown township	86	-	11	29	27	19	-	-	769
Brownsburg town (part)	10	-	-	-	10	-	-	-	850
Center township	668	27	241	211	147	42	-	-	546
Danville town	565	16	217	156	134	42	-	-	564
Clay township	82	2	15	49	16	-	-	-	625
Amo town	20	-	2	14	4	-	-	-	625
Coatesville town	28	-	6	18	4	-	-	-	621
Eel River township	84	6	24	33	12	9	-	-	543
Jamestown town (part)	2	-	-	-	2	-	-	-	775
North Salem town	39	6	11	12	10	-	-	-	575
Franklin township	74	9	28	24	13	-	-	-	500
Stilesville town	25	-	8	15	2	-	-	-	538
Guilford township	2 240	178	471	1 214	308	43	26	-	626
Plainfield town (part)	2 109	178	432	1 168	300	31	-	-	628
Liberty township	142	2	18	53	50	19	-	-	733
Clayton town	35	2	7	13	13	-	-	-	713
Plainfield town (part)	-	-	-	-	-	-	-	-	-
Lincoln township	1 205	23	231	514	346	91	-	-	635
Brownsburg town (part)	1 042	23	216	439	288	76	-	-	633
Marion township	46	-	13	8	25	-	-	-	756
Middle township	185	22	29	65	68	1	-	-	629
Brownsburg town (part)	-	-	-	-	-	-	-	-	-
Pittsboro town	120	14	20	50	35	1	-	-	613
Union township	88	-	37	36	13	2	-	-	523
Lizton town	60	-	29	22	7	2	-	-	503
Washington township	960	-	110	286	410	114	40	-	804
Avon town	173	-	-	70	56	17	30	-	802
Plainfield town (part)	32	-	13	-	19	-	-	-	816
Henry County	3 829	445	1 786	1 287	201	100	3	7	464
Blue River township	45	-	30	15	-	-	-	-	469
Mooreland town	21	-	16	5	-	-	-	-	446
Dudley township	47	3	22	21	-	1	-	-	463
Straughn town	4	3	-	-	-	1	-	-	133
Fall Creek township	328	42	116	101	60	9	-	-	510
Middletown town	298	42	102	85	60	9	-	-	508
Franklin township	38	4	5	23	6	-	-	-	565
Lewisville town	28	4	5	13	6	-	-	-	557
Greensboro township	79	14	36	26	3	-	-	-	404
Greensboro town	10	-	10	-	-	-	-	-	292
Kennard town	13	2	5	3	3	-	-	-	438
Shirley town (part)	28	12	10	6	-	-	-	-	325
Harrison township	21	2	16	3	-	-	-	-	419
Cadiz town	13	2	8	3	-	-	-	-	406
Henry township	2 646	298	1 271	899	87	81	3	7	461
New Castle city	2 305	298	1 172	681	71	73	3	7	441
Jefferson township	39	-	34	5	-	-	-	-	330
Sulphur Springs town	11	-	6	5	-	-	-	-	388
Liberty township	22	8	8	6	-	-	-	-	369
Prairie township	81	-	50	28	3	-	-	-	468
Mount Summit town	18	-	8	7	3	-	-	-	517
Springport town	10	-	10	-	-	-	-	-	317
Spiceland township	129	16	63	32	16	2	-	-	479
Dunreith town	16	2	7	4	3	-	-	-	490
Spiceland town	48	-	22	22	2	2	-	-	525
Stoney Creek township	18	5	3	10	-	-	-	-	508
Blountsville town	7	-	3	4	-	-	-	-	556
Wayne township	336	53	132	118	26	7	-	-	467
Knightstown town	277	53	118	85	14	7	-	-	434
Howard County	9 138	995	3 374	3 748	776	114	104	27	509
Center township	6 792	778	2 871	2 564	382	87	92	18	482
Kokomo city (part)	6 491	778	2 780	2 392	344	87	92	18	477
Clay township	52	-	34	10	8	-	-	-	464
Ervin township	42	5	12	15	10	-	-	-	583
Harrison township	1 023	108	156	560	185	7	7	-	593
Kokomo city (part)	803	100	124	479	100	-	-	-	577
Honey Creek township	59	-	31	21	5	2	-	-	463
Russiaville town	57	-	31	19	5	2	-	-	438
Howard township	107	-	55	35	17	-	-	-	496
Jackson township	19	-	11	8	-	-	-	-	443
Liberty township	307	69	119	84	11	10	5	9	444
Greentown town	257	44	110	68	11	10	5	9	460
Monroe township	33	5	5	11	12	-	-	-	605
Taylor township	704	30	80	440	146	8	-	-	648
Indian Heights CDP	225	6	7	159	53	-	-	-	679
Kokomo city (part)	199	-	-	135	64	-	-	-	720
Union township	-	-	-	-	-	-	-	-	-
Huntington County	2 993	263	1 344	1 222	116	41	7	-	488
Clear Creek township	34	-	-	30	4	-	-	-	618
Dallas township	137	14	45	77	1	-	-	-	520
Andrews town	122	14	40	67	1	-	-	-	516
Huntington township	2 255	214	1 083	844	87	27	-	-	477
Huntington city	2 045	214	995	722	87	27	-	-	471
Jackson township	222	17	77	91	22	8	7	-	537
Roanoke town	118	17	48	41	4	8	-	-	479
Jefferson township	32	-	20	12	-	-	-	-	425
Mount Etna town (part)	-	-	-	-	-	-	-	-	-

Table 29. **Gross Rent: 2000**—Con.

[Data based on a sample (except Tables 65-68). For information on confidentiality protection, coverage, sampling error, and nonsampling error, see Appendix G. For location of definitions, see "How to Use This Census Report"]

State County County Subdivision Place	Specified renter-occupied housing units paying cash rent	Gross rent							
		Less than $250	$250 to $499	$500 to $749	$750 to $999	$1,000 to $1,499	$1,500 to $1,999	$2,000 or more	Median (dollars)
Huntington County—Con.									
Lancaster township	31	6	6	19	-	-	-	-	529
Mount Etna town (part)	-	-	-	-	-	-	-	-	-
Polk township	12	-	-	12	-	-	-	-	625
Mount Etna town (part)	-	-	-	-	-	-	-	-	-
Rock Creek township	40	-	25	13	-	2	-	-	450
Markle town (part)	35	-	20	13	-	2	-	-	475
Salamonie township	174	12	66	90	2	4	-	-	538
Warren town	91	4	52	33	2	-	-	-	460
Union township	23	-	7	16	-	-	-	-	588
Markle town (part)	-	-	-	-	-	-	-	-	-
Warren township	14	-	9	5	-	-	-	-	439
Wayne township	19	-	6	13	-	-	-	-	535
Mount Etna town (part)	-	-	-	-	-	-	-	-	-
Jackson County	3 642	395	1 476	1 517	210	37	7	-	495
Brownstown township	361	62	165	126	8	-	-	-	434
Brownstown town	335	62	146	119	8	-	-	-	439
Carr township	40	-	24	16	-	-	-	-	471
Medora town	21	-	11	10	-	-	-	-	492
Driftwood township	25	8	17	-	-	-	-	-	328
Grassy Fork township	17	-	11	6	-	-	-	-	439
Hamilton township	68	-	39	18	11	-	-	-	372
Jackson township	2 559	268	968	1 123	159	37	4	-	508
Seymour city (part)	2 298	252	874	1 000	139	29	4	-	505
Owen township	66	18	48	-	-	-	-	-	345
Pershing township	35	8	27	-	-	-	-	-	318
Redding township	233	-	73	130	30	-	-	-	608
Seymour city (part)	169	-	65	92	12	-	-	-	598
Salt Creek township	-	-	-	-	-	-	-	-	-
Vernon township	209	31	94	79	2	-	3	-	459
Crothersville town	151	31	64	51	2	-	3	-	461
Washington township	29	-	10	19	-	-	-	-	525
Jasper County	2 002	181	878	768	97	60	9	9	486
Barkley township	20	6	7	7	-	-	-	-	429
Carpenter township	185	2	99	70	10	4	-	-	485
Remington town	166	2	80	70	10	4	-	-	503
Gillam township	29	-	14	15	-	-	-	-	506
Hanging Grove township	15	-	8	-	7	-	-	-	447
Jordan township	12	-	-	12	-	-	-	-	563
Kankakee township	27	-	22	5	-	-	-	-	475
Keener township	545	36	168	246	38	39	9	9	580
De Motte town	432	36	130	183	26	39	9	9	602
Roselawn CDP (part)	21	-	12	-	9	-	-	-	494
Marion township	813	115	444	218	31	5	-	-	409
Collegeville CDP	4	-	-	4	-	-	-	-	625
Rensselaer city	736	107	407	186	31	5	-	-	403
Milroy township	22	-	17	5	-	-	-	-	357
Newton township	24	-	16	8	-	-	-	-	488
Union township	28	10	-	18	-	-	-	-	561
Walker township	89	12	14	51	-	12	-	-	551
Wheatfield township	193	-	69	113	11	-	-	-	606
Wheatfield town	53	-	20	29	4	-	-	-	559
Jay County	1 510	267	873	354	8	3	-	5	387
Bearcreek township	40	9	31	-	-	-	-	-	317
Bryant town	5	-	5	-	-	-	-	-	408
Greene township	23	-	11	7	-	-	-	5	504
Jackson township	19	10	-	9	-	-	-	-	245
Jefferson township	15	-	8	7	-	-	-	-	347
Knox township	-	-	-	-	-	-	-	-	-
Madison township	10	-	8	-	2	-	-	-	375
Salamonia town	8	-	6	-	2	-	-	-	425
Noble township	18	-	5	13	-	-	-	-	579
Penn township	99	26	63	9	1	-	-	-	377
Pennville town	93	20	63	9	1	-	-	-	386
Pike township	25	-	17	8	-	-	-	-	381
Richland township	418	65	263	85	5	-	-	-	359
Dunkirk city (part)	232	34	156	42	-	-	-	-	351
Redkey town	141	26	85	30	-	-	-	-	401
Wabash township	18	-	18	-	-	-	-	-	450
Wayne township	825	157	449	216	-	3	-	-	402
Portland city	779	157	417	202	-	3	-	-	401
Jefferson County	2 687	441	1 399	715	82	23	22	5	419
Graham township	45	-	31	14	-	-	-	-	472
Hanover township	399	24	182	176	12	5	-	-	495
Hanover town	357	24	155	161	12	5	-	-	500
Lancaster township	58	11	35	12	-	-	-	-	414
Dupont town	31	3	16	12	-	-	-	-	475
Madison township	1 989	392	1 027	460	65	18	22	5	398
Madison city	1 753	360	931	379	65	18	-	-	392
Milton township	21	14	7	-	-	-	-	-	100-
Brooksburg town	2	-	2	-	-	-	-	-	325
Monroe township	35	-	9	26	-	-	-	-	558
Republican township	60	-	60	-	-	-	-	-	400
Saluda township	46	-	32	9	5	-	-	-	425
Shelby township	24	-	6	18	-	-	-	-	538
Smyrna township	10	-	10	-	-	-	-	-	425
Jennings County	1 731	247	659	709	98	18	-	-	490
Bigger township	33	-	17	16	-	-	-	-	497
Campbell township	48	-	26	16	6	-	-	-	489
Center township	1 081	239	458	344	40	-	-	-	442
North Vernon city (part)	981	230	395	318	38	-	-	-	435
Columbia township	17	-	17	-	-	-	-	-	443
Geneva township	337	-	74	214	33	16	-	-	594
Lovett township	8	-	-	8	-	-	-	-	625

Table 29. **Gross Rent: 2000**—Con.

[Data based on a sample (except Tables 65-68). For information on confidentiality protection, coverage, sampling error, and nonsampling error, see Appendix G. For location of definitions, see "How to Use This Census Report"]

State County County Subdivision Place	Specified renter-occupied housing units paying cash rent	Gross rent							
		Less than $250	$250 to $499	$500 to $749	$750 to $999	$1,000 to $1,499	$1,500 to $1,999	$2,000 or more	Median (dollars)
Jennings County—Con.									
Marion township	7	-	-	7	-	-	-	-	625
Montgomery township	19	-	8	11	-	-	-	-	507
Sand Creek township	34	-	28	6	-	-	-	-	419
Spencer township	85	-	18	51	16	-	-	-	597
Vernon township	62	8	13	36	3	2	-	-	529
North Vernon city (part)	-	-	-	-	-	-	-	-	-
Vernon town	42	8	7	22	3	2	-	-	530
Johnson County	9 379	540	2 132	4 206	1 846	573	35	47	599
Blue River township	596	59	291	232	14	-	-	-	441
Edinburgh town (part)	596	59	291	232	14	-	-	-	441
Clark township	41	-	8	12	13	8	-	-	808
Franklin township	1 837	137	337	965	323	62	-	13	577
Franklin city (part)	1 782	137	337	949	309	50	-	-	572
Whiteland town (part)	-	-	-	-	-	-	-	-	-
Hensley township	106	16	45	25	19	1	-	-	478
Trafalgar town (part)	61	4	18	23	15	1	-	-	663
Needham township	368	62	59	137	103	7	-	-	600
Franklin city (part)	255	62	34	97	62	-	-	-	582
Nineveh township	95	-	39	38	18	-	-	-	578
Princes Lakes town	48	-	7	23	18	-	-	-	683
Trafalgar town (part)	-	-	-	-	-	-	-	-	-
Pleasant township	5 101	246	1 138	2 305	1 042	305	31	34	607
Franklin city (part)	49	-	-	-	-	15	23	11	1 603
Greenwood city (part)	4 771	246	1 111	2 248	873	262	8	23	595
New Whiteland town	137	-	12	9	107	9	-	-	855
Whiteland town (part)	125	-	15	39	52	19	-	-	824
Union township	120	13	6	78	17	6	-	-	593
Bargersville town (part)	77	-	6	48	17	6	-	-	643
White River township	1 115	7	209	414	297	184	4	-	713
Bargersville town (part)	107	-	29	38	27	13	-	-	616
Greenwood city (part)	668	-	81	295	204	88	-	-	725
Knox County	4 331	769	2 460	933	106	24	39	-	403
Busseron township	89	18	52	19	-	-	-	-	425
Oaktown town	64	18	37	9	-	-	-	-	369
Decker township	-	-	-	-	-	-	-	-	-
Harrison township	93	12	67	10	4	-	-	-	381
Monroe City town	57	12	35	10	-	-	-	-	377
Johnson township	69	11	56	2	-	-	-	-	319
Decker town	6	2	2	2	-	-	-	-	275
Palmyra township	16	-	10	-	6	-	-	-	340
Steen township	61	6	43	12	-	-	-	-	398
Wheatland town	49	6	36	7	-	-	-	-	377
Vigo township	429	92	255	82	-	-	-	-	394
Bicknell city (part)	311	78	167	66	-	-	-	-	394
Edwardsport town	26	3	21	2	-	-	-	-	400
Sandborn town	10	-	6	4	-	-	-	-	475
Vincennes township	3 351	568	1 875	771	89	16	32	-	409
Vincennes city	3 028	539	1 723	689	49	6	22	-	403
Washington township	166	51	71	22	7	8	7	-	352
Bicknell city (part)	87	34	32	6	7	8	-	-	337
Bruceville town	36	5	23	8	-	-	-	-	388
Widner township	57	11	31	15	-	-	-	-	473
Kosciusko County	5 175	331	2 225	2 211	328	73	7	-	502
Clay township	81	9	49	17	2	4	-	-	472
Claypool town	25	2	5	16	2	-	-	-	546
Etna township	57	-	27	30	-	-	-	-	511
Etna Green town	43	-	24	19	-	-	-	-	489
Franklin township	41	-	31	10	-	-	-	-	417
Mentone town (part)	20	-	10	10	-	-	-	-	475
Harrison township	168	17	102	47	2	-	-	-	409
Mentone town (part)	46	2	27	15	2	-	-	-	425
Jackson township	47	7	31	9	-	-	-	-	299
Sidney town	5	2	-	3	-	-	-	-	508
Jefferson township	118	-	21	90	7	-	-	-	563
Nappanee city (part)	85	-	7	71	7	-	-	-	568
Lake township	79	4	38	37	-	-	-	-	484
Silver Lake town	32	2	19	11	-	-	-	-	438
Monroe township	39	-	39	-	-	-	-	-	440
Plain township	290	7	182	70	31	-	-	-	458
Leesburg town	36	-	18	14	4	-	-	-	500
Warsaw city (part)	-	-	-	-	-	-	-	-	-
Prairie township	77	-	40	37	-	-	-	-	494
Scott township	36	-	6	18	12	-	-	-	675
Seward township	102	6	68	22	6	-	-	-	405
Burket town	4	-	3	1	-	-	-	-	375
Tippecanoe township	375	27	154	148	30	16	-	-	509
North Webster town	125	2	65	46	10	2	-	-	489
Turkey Creek township	736	57	247	310	90	32	-	-	528
Syracuse town	389	48	116	165	40	20	-	-	525
Van Buren township	268	18	129	107	14	-	-	-	480
Milford town	188	18	101	55	14	-	-	-	455
Washington township	177	8	80	87	2	-	-	-	501
Pierceton town	67	2	23	40	2	-	-	-	569
Wayne township	2 484	171	981	1 172	132	21	7	-	515
Warsaw city (part)	1 709	165	649	782	104	9	-	-	510
Winona Lake town	400	-	256	137	-	-	7	-	461
LaGrange County	1 575	182	703	618	65	5	2	-	477
Bloomfield township	507	99	229	164	15	-	-	-	455
Lagrange town (part)	431	92	210	119	10	-	-	-	437
Clay township	93	-	50	43	-	-	-	-	488
Lagrange town (part)	5	-	-	5	-	-	-	-	525
Clearspring township	113	10	81	22	-	-	-	-	381
Topeka town (part)	79	10	54	15	-	-	-	-	378
Eden township	120	3	68	43	6	-	-	-	425

Table 29. **Gross Rent: 2000**—Con.

[Data based on a sample (except Tables 65-68). For information on confidentiality protection, coverage, sampling error, and nonsampling error, see Appendix G. For location of definitions, see "How to Use This Census Report"]

State County County Subdivision Place	Specified renter-occupied housing units paying cash rent	Gross rent							
		Less than $250	$250 to $499	$500 to $749	$750 to $999	$1,000 to $1,499	$1,500 to $1,999	$2,000 or more	Median (dollars)
LaGrange County—Con.									
Eden township—Con.									
Topeka town (part)	77	3	39	29	6	-	-	-	438
Greenfield township	41	5	17	19	-	-	-	-	446
Johnson township	157	35	50	53	17	-	2	-	475
Wolcottville town (part)	88	29	30	22	5	-	2	-	436
Lima township	157	11	56	79	6	5	-	-	519
Milford township	76	-	23	45	8	-	-	-	588
Newbury township	164	13	71	75	5	-	-	-	496
Shipshewana town	111	7	47	52	5	-	-	-	504
Springfield township	44	6	21	17	-	-	-	-	458
Van Buren township	103	-	37	58	8	-	-	-	563
Lake County	53 316	5 968	16 166	22 510	6 726	1 616	241	89	544
Calumet township	19 024	3 025	6 457	7 350	1 745	371	50	26	501
Gary city (part)	15 973	2 990	6 018	5 344	1 258	287	50	26	469
Griffith town (part)	2 176	21	204	1 489	393	69	-	-	644
Lake Station city (part)	-	-	-	-	-	-	-	-	-
Cedar Creek township	541	17	121	252	137	14	-	-	604
Lake Dalecarlia CDP	36	-	10	19	-	7	-	-	540
Lowell town (part)	447	17	93	205	125	7	-	-	605
Center township	1 878	14	366	1 159	254	68	17	-	624
Cedar Lake town (part)	389	8	58	225	65	33	-	-	621
Crown Point city (part)	1 418	6	289	912	165	35	11	-	624
Eagle Creek township	59	-	36	6	17	-	-	-	438
Hanover township	482	-	218	174	69	8	13	-	555
Cedar Lake town (part)	419	-	170	174	54	8	13	-	569
St. John town (part)	28	-	28	-	-	-	-	-	425
Hobart township	2 938	72	662	1 708	440	44	12	-	606
Gary city (part)	6	-	6	-	-	-	-	-	325
Hobart city (part)	1 761	58	270	1 089	296	36	12	-	624
Lake Station city (part)	990	14	326	539	107	4	-	-	573
New Chicago town	168	-	60	71	33	4	-	-	579
North township	21 165	2 663	7 746	7 694	2 398	565	36	63	504
East Chicago city	6 146	1 299	3 039	1 488	271	28	-	21	409
Hammond city	11 325	1 322	3 946	4 611	1 215	223	8	-	518
Highland town	1 952	14	241	906	598	193	-	-	711
Munster town	829	-	42	330	272	115	28	42	771
Whiting city	913	28	478	359	42	6	-	-	480
Ross township	3 848	100	259	1 813	1 186	385	105	-	719
Crown Point city (part)	480	-	17	190	173	100	-	-	778
Hobart city (part)	69	-	-	45	7	17	-	-	721
Merrillville town	3 299	100	242	1 578	1 006	268	105	-	704
St. John township	3 081	63	255	2 162	455	138	8	-	655
Dyer town	378	-	56	218	81	23	-	-	674
Griffith town (part)	-	-	-	-	-	-	-	-	-
St. John town (part)	60	27	-	33	-	-	-	-	514
Schererville town	2 440	27	145	1 789	366	105	8	-	656
West Creek township	217	14	41	154	5	3	-	-	555
Lowell town (part)	109	-	5	99	5	-	-	-	595
Schneider town	27	-	13	14	-	-	-	-	508
Winfield township	83	-	5	38	20	20	-	-	731
Lakes of the Four Seasons CDP (part)	16	-	-	-	-	16	-	-	1 278
Winfield town	45	-	5	28	8	4	-	-	685
LaPorte County	9 393	893	3 897	3 575	698	193	130	7	495
Cass township	66	3	19	29	13	2	-	-	620
Wanatah town (part)	36	-	12	9	13	2	-	-	650
Center township	2 720	344	1 226	916	166	17	51	-	465
La Porte city (part)	2 620	344	1 192	875	141	17	51	-	462
Clinton township	37	-	11	24	-	2	-	-	668
Wanatah town (part)	7	-	3	2	-	2	-	-	513
Coolspring township	1 791	173	864	641	88	25	-	-	473
Michigan City city (part)	1 616	173	804	581	35	23	-	-	467
Trail Creek town (part)	18	-	-	13	5	-	-	-	625
Dewey township	36	-	16	15	5	-	-	-	520
La Crosse town	22	-	14	5	3	-	-	-	450
Galena township	45	-	16	22	7	-	-	-	586
Hanna township	31	-	22	9	-	-	-	-	485
Hudson township	113	12	8	93	-	-	-	-	542
Johnson township	-	-	-	-	-	-	-	-	-
Kankakee township	108	-	-	72	36	-	-	-	618
La Porte city (part)	72	-	-	46	26	-	-	-	646
Lincoln township	68	8	34	15	11	-	-	-	456
Michigan township	3 171	178	1 347	1 274	237	108	27	-	508
Long Beach town	30	-	5	5	10	5	5	-	850
Michiana Shores town (part)	6	-	2	2	2	-	-	-	675
Michigan City city (part)	3 086	174	1 326	1 249	212	103	22	-	506
Pottawattamie Park town	6	-	-	2	4	-	-	-	825
Trail Creek town (part)	33	4	10	10	9	-	-	-	525
New Durham township	244	67	73	99	5	-	-	-	461
Westville town	186	33	53	95	5	-	-	-	511
Noble township	52	-	15	30	7	-	-	-	705
Pleasant township	247	86	44	63	29	-	18	7	431
La Porte city (part)	226	86	36	56	23	-	18	7	375
Prairie township	10	-	7	3	-	-	-	-	467
Scipio township	275	9	59	153	10	16	28	-	540
La Porte city (part)	210	9	43	121	-	9	28	-	537
Springfield township	158	-	46	47	51	14	-	-	717
Michiana Shores town (part)	7	-	3	2	-	2	-	-	663
Union township	168	8	71	53	21	9	6	-	513
Kingsford Heights town	110	8	37	41	15	9	-	-	538
Washington township	18	5	9	4	-	-	-	-	400
Kingsbury town	13	-	9	4	-	-	-	-	442
Wills township	35	-	10	13	12	-	-	-	604
Lawrence County	3 270	571	1 496	1 083	88	32	-	-	447
Bono township	17	-	9	-	8	-	-	-	447
Guthrie township	13	-	13	-	-	-	-	-	475

Table 29. **Gross Rent: 2000**—Con.

[Data based on a sample (except Tables 65-68). For information on confidentiality protection, coverage, sampling error, and nonsampling error, see Appendix G. For location of definitions, see "How to Use This Census Report"]

State County County Subdivision Place	Specified renter-occupied housing units paying cash rent	Gross rent							
		Less than $250	$250 to $499	$500 to $749	$750 to $999	$1,000 to $1,499	$1,500 to $1,999	$2,000 or more	Median (dollars)
Lawrence County—Con.									
Indian Creek township	65	14	29	14	8	-	-	-	434
Oolitic town (part)	-	-	-	-	-	-	-	-	-
Marion township	636	101	335	184	8	8	-	-	399
Mitchell city	474	60	284	114	8	8	-	-	389
Marshall township	82	12	19	51	-	-	-	-	528
Perry township	52	-	37	15	-	-	-	-	450
Pleasant Run township	65	-	26	39	-	-	-	-	546
Shawswick township	2 261	444	989	748	56	24	-	-	449
Bedford city	1 935	392	828	643	48	24	-	-	455
Oolitic town (part)	146	39	76	29	2	-	-	-	375
Spice Valley township	79	-	39	32	8	-	-	-	501
Madison County	12 758	1 341	5 311	4 921	885	167	126	7	490
Adams township	126	-	45	41	34	6	-	-	535
Anderson city (part)	-	-	-	-	-	-	-	-	-
Markleville town	16	-	-	10	6	-	-	-	717
Anderson township	8 433	980	3 397	3 365	572	66	46	7	492
Anderson city (part)	8 371	980	3 382	3 330	568	58	46	7	491
Country Club Heights town	-	-	-	-	-	-	-	-	-
Edgewood town	60	-	13	35	4	8	-	-	588
River Forest town	-	-	-	-	-	-	-	-	-
Woodlawn Heights town	2	-	2	-	-	-	-	-	325
Boone township	15	-	15	-	-	-	-	-	453
Duck Creek township	39	11	28	-	-	-	-	-	402
Elwood city (part)	-	-	-	-	-	-	-	-	-
Fall Creek township	626	17	175	247	102	50	35	-	594
Anderson city (part)	-	-	-	-	-	-	-	-	-
Pendleton town	505	15	140	192	86	37	35	-	592
Green township	123	-	75	32	13	3	-	-	478
Ingalls town	66	-	18	32	13	3	-	-	592
Jackson township	43	-	17	20	6	-	-	-	532
Lafayette township	401	16	135	170	28	9	43	-	538
Anderson city (part)	234	7	82	81	12	9	43	-	557
Frankton town (part)	24	-	15	7	2	-	-	-	440
Monroe township	926	64	492	352	16	-	2	-	451
Alexandria city	782	38	419	309	16	-	-	-	442
Orestes town	22	-	15	5	-	-	2	-	460
Pipe Creek township	1 158	202	478	419	45	14	-	-	450
Elwood city (part)	992	186	429	322	41	14	-	-	440
Frankton town (part)	72	6	29	33	4	-	-	-	505
Richland township	107	7	30	54	11	5	-	-	575
Anderson city (part)	11	-	-	-	11	-	-	-	908
Stony Creek township	245	-	114	74	44	13	-	-	516
Lapel town	203	-	89	74	35	5	-	-	523
Union township	405	5	277	114	9	-	-	-	412
Anderson city (part)	-	-	-	-	-	-	-	-	-
Chesterfield town (part)	253	5	147	92	9	-	-	-	449
Van Buren township	111	39	33	33	5	1	-	-	408
Summitville town	64	13	26	19	5	1	-	-	438
Marion County	139 435	7 748	40 541	65 831	19 370	4 652	803	490	567
Center township	32 905	3 163	14 386	11 911	2 682	692	42	29	485
Beech Grove city (part)	276	24	136	79	37	-	-	-	476
Indianapolis city (balance) (part)	32 629	3 139	14 250	11 832	2 645	692	42	29	485
Decatur township	1 864	119	769	682	260	34	-	-	509
Indianapolis city (balance) (part)	1 864	119	769	682	260	34	-	-	509
Franklin township	2 283	118	295	1 171	570	113	16	-	659
Beech Grove city (part)	507	72	49	312	74	-	-	-	575
Indianapolis city (balance) (part)	1 776	46	246	859	496	113	16	-	690
Lawrence township	13 970	817	3 268	6 972	2 254	418	138	103	594
Indianapolis city (balance) (part)	10 452	750	2 464	5 050	1 772	261	100	55	595
Lawrence city	3 518	67	804	1 922	482	157	38	48	590
Perry township	14 161	461	4 290	7 491	1 589	255	66	9	553
Beech Grove city (part)	1 486	32	563	846	45	-	-	-	557
Homecroft town	16	-	2	4	8	2	-	-	800
Indianapolis city (balance) (part)	12 500	429	3 702	6 558	1 491	245	66	9	551
Southport city	159	-	23	83	45	8	-	-	684
Pike township	12 544	761	2 193	6 609	2 133	525	185	138	615
Clermont town (part)	4	-	-	-	-	-	4	-	1 625
Indianapolis city (balance) (part)	12 540	761	2 193	6 609	2 133	525	181	138	615
Warren township	12 615	757	4 591	5 701	1 337	157	39	33	531
Beech Grove city (part)	-	-	-	-	-	-	-	-	-
Cumberland town (part)	528	12	264	217	35	-	-	-	474
Indianapolis city (balance) (part)	11 462	736	4 195	5 056	1 293	142	20	20	531
Warren Park town	625	9	132	428	9	15	19	13	543
Washington township	25 280	885	3 781	13 055	5 454	1 696	265	144	656
Crows Nest town	3	-	-	-	-	3	-	-	1 375
Indianapolis city (balance) (part)	25 171	883	3 765	13 033	5 432	1 669	250	139	656
Meridian Hills town	30	-	-	-	-	15	10	5	1 500
North Crows Nest town	-	-	-	-	-	-	-	-	-
Rocky Ripple town	62	2	16	22	22	-	-	-	628
Spring Hill town	14	-	-	-	-	9	5	-	1 444
Williams Creek town	-	-	-	-	-	-	-	-	-
Wynnedale town	-	-	-	-	-	-	-	-	-
Wayne township	23 813	667	6 968	12 239	3 091	762	52	34	565
Clermont town (part)	69	6	11	19	23	10	-	-	731
Indianapolis city (balance) (part)	20 442	542	6 067	10 371	2 692	684	52	34	564
Speedway town	3 302	119	890	1 849	376	68	-	-	567
Marshall County	3 372	242	1 442	1 463	171	47	7	-	500
Bourbon township	208	4	117	80	7	-	-	-	472
Bourbon town	173	4	87	75	7	-	-	-	493
Center township	1 707	149	656	756	120	19	7	-	511
Plymouth city (part)	1 588	142	618	704	105	12	7	-	509
German township	519	58	255	177	7	22	-	-	449
Bremen town	454	58	208	159	7	22	-	-	449
Green township	24	-	12	6	6	-	-	-	500
Argos town (part)	2	-	2	-	-	-	-	-	475

Table 29. **Gross Rent: 2000**—Con.

[Data based on a sample (except Tables 65-68). For information on confidentiality protection, coverage, sampling error, and nonsampling error, see Appendix G. For location of definitions, see "How to Use This Census Report"]

State County County Subdivision Place	Specified renter-occupied housing units paying cash rent	Gross rent							
		Less than $250	$250 to $499	$500 to $749	$750 to $999	$1,000 to $1,499	$1,500 to $1,999	$2,000 or more	Median (dollars)
Marshall County—Con.									
North township	251	-	81	157	13	-	-	-	541
La Paz town	80	-	38	42	-	-	-	-	503
Polk township	63	-	44	14	5	-	-	-	473
Koontz Lake CDP (part)	-	-	-	-	-	-	-	-	-
Tippecanoe township	46	-	29	17	-	-	-	-	444
Union township	202	17	119	59	5	2	-	-	418
Culver town	164	17	100	40	5	2	-	-	418
Walnut township	233	14	88	119	8	4	-	-	530
Argos town (part)	181	8	77	84	8	4	-	-	511
West township	119	-	41	78	-	-	-	-	577
Plymouth city (part)	-	-	-	-	-	-	-	-	-
Martin County	542	122	360	42	18	-	-	-	356
Center township	95	42	43	-	10	-	-	-	321
Shoals town (part)	62	34	25	-	3	-	-	-	193
Halbert township	76	8	59	9	-	-	-	-	335
Shoals town (part)	49	2	41	6	-	-	-	-	338
Lost River township	18	-	18	-	-	-	-	-	325
Mitcheltree township	7	7	-	-	-	-	-	-	225
Perry township	346	65	240	33	8	-	-	-	381
Crane town	24	-	14	10	-	-	-	-	400
Loogootee city	298	65	202	23	8	-	-	-	376
Rutherford township	-	-	-	-	-	-	-	-	-
Miami County	2 864	467	1 203	970	224	-	-	-	452
Allen township	22	-	8	14	-	-	-	-	711
Macy town	7	-	4	3	-	-	-	-	294
Butler township	31	-	24	7	-	-	-	-	341
Clay township	20	8	7	5	-	-	-	-	264
Deer Creek township	37	-	-	27	10	-	-	-	598
Grissom AFB CDP (part)	-	-	-	-	-	-	-	-	-
Erie township	-	-	-	-	-	-	-	-	-
Harrison township	30	20	10	-	-	-	-	-	219
Jackson township	91	6	41	39	5	-	-	-	489
Amboy town	13	-	7	6	-	-	-	-	488
Converse town (part)	42	3	18	16	5	-	-	-	500
Jefferson township	112	19	55	38	-	-	-	-	435
Denver town	20	-	8	12	-	-	-	-	511
Mexico CDP	67	19	40	8	-	-	-	-	409
Perry township	46	10	26	10	-	-	-	-	409
Peru township	1 268	230	633	362	43	-	-	-	422
Peru city (part)	1 203	218	588	354	43	-	-	-	421
Pipe Creek township	742	55	167	386	134	-	-	-	625
Bunker Hill town	114	26	45	30	13	-	-	-	405
Grissom AFB CDP (part)	428	9	-	320	99	-	-	-	686
Richland township	61	11	39	11	-	-	-	-	354
Union township	9	-	-	9	-	-	-	-	575
Washington township	395	108	193	62	32	-	-	-	399
Peru city (part)	352	108	158	62	24	-	-	-	404
Monroe County	20 740	1 047	6 499	8 484	3 073	1 255	222	160	560
Bean Blossom township	51	-	13	38	-	-	-	-	654
Stinesville town	6	-	3	3	-	-	-	-	550
Benton township	120	11	46	40	23	-	-	-	508
Bloomington township	9 248	476	3 033	3 622	1 230	588	178	121	546
Bloomington city (part)	8 658	476	2 865	3 407	1 142	526	154	88	546
Clear Creek township	249	-	86	132	31	-	-	-	579
Indian Creek township	26	-	-	26	-	-	-	-	709
Perry township	8 467	422	2 397	3 474	1 440	651	44	39	584
Bloomington city (part)	7 209	369	2 130	3 009	1 138	528	35	-	580
Polk township	17	-	17	-	-	-	-	-	343
Richland township	1 014	101	390	350	173	-	-	-	509
Bloomington city (part)	28	-	28	-	-	-	-	-	463
Ellettsville town	572	101	232	163	76	-	-	-	479
Salt Creek township	79	-	45	34	-	-	-	-	489
Van Buren township	1 393	37	433	739	168	16	-	-	541
Bloomington city (part)	795	37	317	374	67	-	-	-	511
Washington township	76	-	39	29	8	-	-	-	447
Montgomery County	3 456	405	1 542	1 264	209	26	-	10	477
Brown township	99	21	52	24	2	-	-	-	335
New Market town (part)	4	-	4	-	-	-	-	-	425
Waveland town	20	-	11	7	2	-	-	-	492
Clark township	144	7	74	63	-	-	-	-	484
Ladoga town	88	-	43	45	-	-	-	-	504
Coal Creek township	89	18	26	33	12	-	-	-	503
New Richmond town	13	-	9	4	-	-	-	-	458
Wingate town	46	18	9	16	3	-	-	-	467
Franklin township	131	19	52	36	19	5	-	-	483
Darlington town	57	19	26	12	-	-	-	-	368
Madison township	76	12	39	25	-	-	-	-	444
Linden town	71	12	39	20	-	-	-	-	428
Ripley township	59	2	29	14	14	-	-	-	493
Alamo town	8	-	3	5	-	-	-	-	517
Scott township	41	3	25	13	-	-	-	-	453
New Market town (part)	15	-	7	8	-	-	-	-	508
Sugar Creek township	-	-	-	-	-	-	-	-	-
Union township	2 640	310	1 148	1 002	149	21	-	10	482
Crawfordsville city	2 408	302	1 057	905	113	21	-	10	476
New Market town (part)	24	-	16	7	1	-	-	-	460
Walnut township	71	-	47	24	-	-	-	-	434
New Ross town	10	-	7	3	-	-	-	-	475
Wayne township	106	13	50	30	13	-	-	-	462
Waynetown town	76	13	43	20	-	-	-	-	397
Morgan County	4 320	510	1 318	1 967	439	86	-	-	531
Adams township	54	-	16	38	-	-	-	-	581
Ashland township	7	-	-	7	-	-	-	-	725

Table 29. **Gross Rent: 2000**—Con.

[Data based on a sample (except Tables 65-68). For information on confidentiality protection, coverage, sampling error, and nonsampling error, see Appendix G. For location of definitions, see "How to Use This Census Report"]

State County County Subdivision Place	Specified renter-occupied housing units paying cash rent	Gross rent							
		Less than $250	$250 to $499	$500 to $749	$750 to $999	$1,000 to $1,499	$1,500 to $1,999	$2,000 or more	Median (dollars)
Morgan County—Con.									
Baker township	38	-	29	9	-	-	-	-	383
Brown township	1 052	112	273	491	133	43	-	-	556
Mooresville town	969	112	234	477	103	43	-	-	556
Clay township	214	19	63	76	53	3	-	-	603
Bethany town	4	-	2	-	2	-	-	-	575
Brooklyn town	111	10	36	41	21	3	-	-	588
Green township	76	-	-	58	-	18	-	-	669
Gregg township	33	6	-	5	22	-	-	-	763
Harrison township	66	-	13	46	7	-	-	-	543
Jackson township	162	15	42	80	25	-	-	-	606
Morgantown town	130	15	42	59	14	-	-	-	550
Jefferson township	79	22	21	36	-	-	-	-	481
Madison township	149	-	94	36	9	10	-	-	466
Monroe township	189	-	33	140	13	3	-	-	576
Monrovia town	52	-	13	29	10	-	-	-	546
Ray township	74	6	27	33	8	-	-	-	515
Paragon town	57	6	10	33	8	-	-	-	548
Washington township	2 127	330	707	912	169	9	-	-	504
Martinsville city	1 736	321	653	665	97	-	-	-	480
Newton County	810	83	377	322	23	5	-	-	472
Beaver township	138	15	73	48	2	-	-	-	467
Morocco town	111	11	52	46	2	-	-	-	481
Colfax township	7	-	-	7	-	-	-	-	575
Grant township	98	21	44	32	1	-	-	-	418
Goodland town	92	21	38	32	1	-	-	-	415
Iroquois township	111	25	50	33	3	-	-	-	413
Brook town	86	18	43	22	3	-	-	-	420
Jackson township	9	-	4	5	-	-	-	-	513
Mount Ayr town	2	-	-	2	-	-	-	-	525
Jefferson township	231	22	116	82	6	5	-	-	460
Kentland town	220	22	105	82	6	5	-	-	461
Lake township	88	-	41	47	-	-	-	-	511
Lake Village CDP	34	-	20	14	-	-	-	-	439
Lincoln township	92	-	33	48	11	-	-	-	546
Roselawn CDP (part)	37	-	11	20	6	-	-	-	547
McClellan township	24	-	4	20	-	-	-	-	600
Washington township	12	-	12	-	-	-	-	-	407
Noble County	3 291	425	1 464	1 282	106	14	-	-	470
Albion township	246	22	127	89	8	-	-	-	468
Albion town (part)	246	22	127	89	8	-	-	-	468
Allen township	585	121	237	218	9	-	-	-	437
Avilla town	258	22	103	130	3	-	-	-	504
Kendallville city (part)	235	59	97	73	6	-	-	-	422
Elkhart township	39	-	26	8	5	-	-	-	477
Green township	26	-	15	11	-	-	-	-	443
Jefferson township	44	-	14	20	10	-	-	-	614
Albion town (part)	-	-	-	-	-	-	-	-	-
Noble township	94	8	64	22	-	-	-	-	457
Orange township	234	28	67	129	10	-	-	-	535
Rome City town	143	21	40	78	4	-	-	-	526
Wolcottville town (part)	39	2	9	22	6	-	-	-	563
Perry township	549	58	271	190	24	6	-	-	475
Ligonier city	476	58	233	163	16	6	-	-	472
Sparta township	137	14	79	40	2	2	-	-	378
Cromwell town	60	14	24	20	2	-	-	-	350
Swan township	37	-	15	16	6	-	-	-	535
Washington township	53	-	35	18	-	-	-	-	475
Wayne township	1 219	174	497	510	32	6	-	-	472
Kendallville city (part)	967	174	414	346	27	6	-	-	443
York township	28	-	17	11	-	-	-	-	463
Ohio County	400	60	164	157	19	-	-	-	463
Cass township	14	-	6	-	8	-	-	-	813
Pike township	-	-	-	-	-	-	-	-	-
Randolph township	380	60	152	157	11	-	-	-	466
Rising Sun city	332	57	144	123	8	-	-	-	438
Union township	6	-	6	-	-	-	-	-	275
Orange County	1 255	315	640	286	10	4	-	-	385
French Lick township	356	109	159	88	-	-	-	-	359
French Lick town	269	91	110	68	-	-	-	-	351
West Baden Springs town	54	17	29	8	-	-	-	-	295
Greenfield township	6	-	-	6	-	-	-	-	725
Jackson township	23	-	6	17	-	-	-	-	563
Northeast township	24	-	12	12	-	-	-	-	475
Northwest township	-	-	-	-	-	-	-	-	-
Orangeville township	-	-	-	-	-	-	-	-	-
Orleans township	314	74	142	90	4	4	-	-	418
Orleans town	270	74	127	61	4	4	-	-	394
Paoli township	475	132	264	73	6	-	-	-	372
Paoli town	430	125	233	66	6	-	-	-	374
Southeast township	42	-	42	-	-	-	-	-	406
Stampers Creek township	15	-	15	-	-	-	-	-	308
Owen County	1 220	145	587	459	29	-	-	-	455
Clay township	97	13	46	31	7	-	-	-	410
Franklin township	30	12	5	13	-	-	-	-	330
Harrison township	18	-	18	-	-	-	-	-	463
Jackson township	86	8	39	31	8	-	-	-	478
Jefferson township	35	-	25	10	-	-	-	-	377
Jennings township	48	-	28	20	-	-	-	-	485
Lafayette township	45	-	45	-	-	-	-	-	292
Marion township	48	-	18	30	-	-	-	-	614
Montgomery township	41	6	17	18	-	-	-	-	375
Morgan township	25	-	9	9	7	-	-	-	719
Taylor township	28	6	17	5	-	-	-	-	374

Table 29. **Gross Rent: 2000**—Con.

[Data based on a sample (except Tables 65-68). For information on confidentiality protection, coverage, sampling error, and nonsampling error, see Appendix G. For location of definitions, see "How to Use This Census Report"]

State County County Subdivision Place	Specified renter-occupied housing units paying cash rent	Gross rent							
		Less than $250	$250 to $499	$500 to $749	$750 to $999	$1,000 to $1,499	$1,500 to $1,999	$2,000 or more	Median (dollars)
Owen County—Con.									
Washington township	592	94	247	244	7	-	-	-	473
Spencer town	438	56	185	197	-	-	-	-	481
Wayne township	127	6	73	48	-	-	-	-	463
Gosport town	87	6	49	32	-	-	-	-	464
Parke County	959	226	467	242	24	-	-	-	381
Adams township	484	160	223	95	6	-	-	-	341
Rockville town	436	151	201	78	6	-	-	-	330
Florida township	104	31	30	38	5	-	-	-	410
Rosedale town	40	15	16	9	-	-	-	-	357
Greene township	4	4	-	-	-	-	-	-	100-
Howard township	20	-	8	8	4	-	-	-	613
Jackson township	16	7	-	9	-	-	-	-	606
Liberty township	40	-	33	7	-	-	-	-	381
Penn township	31	6	10	13	2	-	-	-	488
Bloomingdale town	8	2	4	2	-	-	-	-	350
Raccoon township	21	-	14	7	-	-	-	-	328
Reserve township	103	4	70	24	5	-	-	-	409
Montezuma town (part)	103	4	70	24	5	-	-	-	409
Sugar Creek township	5	5	-	-	-	-	-	-	225
Union township	64	-	28	36	-	-	-	-	533
Wabash township	44	7	32	5	-	-	-	-	400
Mecca town	19	-	16	3	-	-	-	-	431
Montezuma town (part)	8	-	6	2	-	-	-	-	383
Washington township	23	2	19	-	2	-	-	-	379
Marshall town	14	2	10	-	2	-	-	-	338
Perry County	1 277	325	663	261	21	7	-	-	370
Anderson township	24	-	8	16	-	-	-	-	568
Clark township	20	10	5	5	-	-	-	-	275
Leopold township	10	5	5	-	-	-	-	-	350
Oil township	11	-	5	6	-	-	-	-	554
Tobin township	27	5	16	6	-	-	-	-	445
Troy township	1 180	305	619	228	21	7	-	-	365
Cannelton city	167	51	93	23	-	-	-	-	345
Tell City city	910	241	463	178	21	7	-	-	359
Troy town	42	13	23	6	-	-	-	-	371
Union township	5	-	5	-	-	-	-	-	425
Pike County	674	186	409	72	7	-	-	-	339
Clay township	-	-	-	-	-	-	-	-	-
Jefferson township	71	28	43	-	-	-	-	-	281
Lockhart township	13	-	13	-	-	-	-	-	346
Logan township	15	-	15	-	-	-	-	-	325
Madison township	5	-	5	-	-	-	-	-	375
Marion township	36	30	6	-	-	-	-	-	224
Monroe township	23	3	18	2	-	-	-	-	347
Spurgeon town	7	-	5	2	-	-	-	-	363
Patoka township	158	14	115	27	2	-	-	-	382
Winslow town	67	6	51	10	-	-	-	-	348
Washington township	353	111	194	43	5	-	-	-	321
Petersburg city	307	99	175	33	-	-	-	-	324
Porter County	11 964	373	2 379	6 207	2 291	644	69	1	625
Boone township	426	-	109	246	52	19	-	-	579
Hebron town	389	-	109	227	40	13	-	-	577
Center township	4 897	177	1 056	2 431	890	301	42	-	632
Valparaiso city (part)	4 691	177	1 037	2 378	814	261	24	-	625
Jackson township	33	-	-	6	22	5	-	-	918
Chesterton town (part)	-	-	-	-	-	-	-	-	-
Liberty township	149	6	68	32	35	8	-	-	502
Chesterton town (part)	14	-	-	9	3	2	-	-	625
Morgan township	64	-	13	43	-	8	-	-	586
Pine township	143	2	52	59	30	-	-	-	583
Beverly Shores town	42	-	14	14	14	-	-	-	613
Town of Pines town	61	2	25	29	5	-	-	-	525
Pleasant township	168	2	53	86	20	7	-	-	601
Kouts town	112	2	33	61	11	5	-	-	577
Portage township	3 966	177	715	2 199	683	171	21	-	602
Chesterton town (part)	-	-	-	-	-	-	-	-	-
Ogden Dunes town	49	-	5	3	17	24	-	-	992
Portage city (part)	3 391	120	640	1 995	489	126	21	-	596
South Haven CDP	378	57	22	137	151	11	-	-	659
Porter township	131	-	19	36	41	35	-	-	902
Lakes of the Four Seasons CDP (part)	44	-	8	-	15	21	-	-	993
Union township	134	-	14	55	40	25	-	-	742
Washington township	58	-	36	15	7	-	-	-	477
Valparaiso city (part)	14	-	-	7	7	-	-	-	675
Westchester township	1 795	9	244	999	471	65	6	1	671
Burns Harbor town	33	-	4	27	-	-	2	-	628
Chesterton town (part)	1 161	9	84	721	329	18	-	-	680
Dune Acres town	4	-	-	-	-	-	4	-	1 625
Portage city (part)	45	-	45	-	-	-	-	-	415
Porter town	501	-	90	243	134	33	-	1	674
Posey County	1 541	233	802	431	56	19	-	-	419
Bethel township	8	-	8	-	-	-	-	-	375
Griffin town	8	-	8	-	-	-	-	-	375
Black township	900	173	428	249	38	12	-	-	424
Mount Vernon city	813	161	385	221	34	12	-	-	416
Center township	53	-	34	19	-	-	-	-	396
Harmony township	94	3	56	28	-	7	-	-	444
New Harmony town	89	1	55	26	-	7	-	-	445
Lynn township	45	-	26	19	-	-	-	-	365
Marrs township	131	12	70	36	13	-	-	-	434
Point township	23	-	17	6	-	-	-	-	346
Robb township	97	15	45	32	5	-	-	-	456
Poseyville town	81	15	38	23	5	-	-	-	391

Table 29. **Gross Rent: 2000**—Con.

[Data based on a sample (except Tables 65-68). For information on confidentiality protection, coverage, sampling error, and nonsampling error, see Appendix G. For location of definitions, see "How to Use This Census Report"]

State County County Subdivision Place	Specified renter-occupied housing units paying cash rent	Gross rent							
		Less than $250	$250 to $499	$500 to $749	$750 to $999	$1,000 to $1,499	$1,500 to $1,999	$2,000 or more	Median (dollars)
Posey County—Con.									
Robinson township	130	7	101	22	-	-	-	-	369
Smith township	60	23	17	20	-	-	-	-	375
Cynthiana town	56	23	13	20	-	-	-	-	375
Pulaski County	763	84	482	165	32	-	-	-	397
Beaver township	5	-	5	-	-	-	-	-	325
Cass township	32	8	12	-	12	-	-	-	367
Franklin township	27	11	6	10	-	-	-	-	371
Harrison township	19	-	14	5	-	-	-	-	468
Indian Creek township	25	-	13	12	-	-	-	-	496
Jefferson township	26	5	21	-	-	-	-	-	320
Monroe township	385	41	268	65	11	-	-	-	388
Winamac town	322	36	222	53	11	-	-	-	393
Rich Grove township	49	6	36	7	-	-	-	-	425
Salem township	74	6	29	39	-	-	-	-	509
Francesville town	51	6	21	24	-	-	-	-	481
Tippecanoe township	28	-	21	7	-	-	-	-	388
Monterey town	8	-	8	-	-	-	-	-	417
Van Buren township	44	7	27	10	-	-	-	-	370
Star City CDP	26	-	22	4	-	-	-	-	385
White Post township	49	-	30	10	9	-	-	-	436
Medaryville town	28	-	9	10	9	-	-	-	567
Putnam County	2 332	319	1 070	826	81	31	5	-	462
Clinton township	39	-	30	9	-	-	-	-	475
Cloverdale township	241	50	71	107	13	-	-	-	499
Cloverdale town (part)	217	50	59	95	13	-	-	-	499
Floyd township	68	-	37	9	-	22	-	-	486
Franklin township	80	12	36	32	-	-	-	-	469
Roachdale town (part)	63	4	36	23	-	-	-	-	467
Greencastle township	1 464	196	728	488	47	-	5	-	450
Greencastle city	1 341	174	671	458	38	-	-	-	451
Jackson township	48	20	19	9	-	-	-	-	418
Roachdale town (part)	20	20	-	-	-	-	-	-	188
Jefferson township	55	-	13	30	12	-	-	-	535
Madison township	10	-	10	-	-	-	-	-	425
Marion township	60	-	17	30	4	9	-	-	575
Fillmore town	30	-	17	9	4	-	-	-	488
Monroe township	108	12	48	46	2	-	-	-	447
Bainbridge town	70	2	22	44	2	-	-	-	537
Russell township	52	6	11	32	3	-	-	-	550
Russellville town	19	6	8	2	3	-	-	-	294
Warren township	87	23	43	21	-	-	-	-	354
Cloverdale town (part)	-	-	-	-	-	-	-	-	-
Washington township	20	-	7	13	-	-	-	-	512
Randolph County	2 194	313	1 339	510	17	15	-	-	392
Franklin township	98	5	71	22	-	-	-	-	396
Ridgeville town	62	5	46	11	-	-	-	-	400
Green township	22	4	13	5	-	-	-	-	335
Albany town (part)	5	-	-	5	-	-	-	-	525
Greensfork township	34	4	26	4	-	-	-	-	410
Jackson township	14	-	14	-	-	-	-	-	400
Monroe township	247	34	135	71	7	-	-	-	420
Farmland town	115	15	70	28	2	-	-	-	429
Parker City town	116	19	54	38	5	-	-	-	414
Stoney Creek township	39	4	28	7	-	-	-	-	311
Union township	88	13	48	25	2	-	-	-	427
Losantville town	21	-	14	5	2	-	-	-	456
Modoc town	9	2	-	7	-	-	-	-	542
Ward township	78	3	51	22	2	-	-	-	400
Saratoga town	39	3	28	6	2	-	-	-	415
Washington township	176	16	114	46	-	-	-	-	398
Lynn town	120	10	82	28	-	-	-	-	386
Wayne township	566	95	316	147	-	8	-	-	406
Union City city	515	89	275	143	-	8	-	-	407
White River township	832	135	523	161	6	7	-	-	373
Winchester city	737	128	482	114	6	7	-	-	363
Ripley County	1 891	294	750	767	78	-	2	-	478
Adams township	318	38	121	136	23	-	-	-	500
Batesville city (part)	102	-	9	75	18	-	-	-	635
Sunman town	117	19	64	29	5	-	-	-	373
Brown township	56	-	25	31	-	-	-	-	565
Center township	263	64	121	59	19	-	-	-	414
Osgood town	242	61	107	55	19	-	-	-	416
Delaware township	33	-	20	13	-	-	-	-	475
Franklin township	220	29	90	98	3	-	-	-	484
Milan town (part)	177	29	72	73	3	-	-	-	478
Jackson township	53	9	18	24	2	-	-	-	495
Napoleon town	19	-	9	8	2	-	-	-	554
Johnson township	275	64	114	93	2	-	2	-	437
Versailles town	216	41	98	73	2	-	2	-	448
Laughery township	524	72	190	244	18	-	-	-	500
Batesville city (part)	511	72	184	237	18	-	-	-	500
Otter Creek township	51	7	24	20	-	-	-	-	454
Holton town	31	2	12	17	-	-	-	-	515
Shelby township	10	5	-	5	-	-	-	-	450
Washington township	88	6	27	44	11	-	-	-	546
Milan town (part)	47	-	13	28	6	-	-	-	603
Rush County	1 474	198	797	422	48	-	-	9	446
Anderson township	110	22	41	38	-	-	-	9	456
Center township	42	8	34	-	-	-	-	-	443
Jackson township	16	-	-	8	8	-	-	-	750
Rushville city (part)	-	-	-	-	-	-	-	-	-
Noble township	30	-	12	18	-	-	-	-	513
Orange township	22	-	14	8	-	-	-	-	475

Table 29. **Gross Rent: 2000**—Con.

[Data based on a sample (except Tables 65-68). For information on confidentiality protection, coverage, sampling error, and nonsampling error, see Appendix G. For location of definitions, see "How to Use This Census Report"]

State County County Subdivision Place	Specified renter-occupied housing units paying cash rent	Gross rent							
		Less than $250	$250 to $499	$500 to $749	$750 to $999	$1,000 to $1,499	$1,500 to $1,999	$2,000 or more	Median (dollars)
Rush County—Con.									
Posey township	25	-	18	7	-	-	-	-	477
Richland township	25	-	6	19	-	-	-	-	554
Ripley township	142	33	83	16	10	-	-	-	415
Carthage town	105	23	56	16	10	-	-	-	433
Rushville township	940	133	520	262	25	-	-	-	432
Rushville city (part)	881	133	478	245	25	-	-	-	429
Union township	60	2	38	20	-	-	-	-	442
Glenwood town (part)	8	-	2	6	-	-	-	-	525
Walker township	36	-	12	19	5	-	-	-	638
Washington township	26	-	19	7	-	-	-	-	407
St. Joseph County	27 059	2 569	8 756	12 094	2 673	616	244	107	535
Centre township	383	111	107	131	29	5	-	-	447
Gulivoire Park CDP	36	-	18	18	-	-	-	-	525
South Bend city (part)	300	111	74	81	29	5	-	-	340
Clay township	3 450	105	950	1 389	669	196	88	53	610
Georgetown CDP	871	10	9	466	339	47	-	-	720
Granger CDP (part)	60	-	-	-	9	28	23	-	1 438
Indian Village town	4	-	-	2	-	2	-	-	1 000
Mishawaka city (part)	1 373	-	645	473	118	19	65	53	517
Roseland town	89	6	41	34	8	-	-	-	479
South Bend city (part)	546	33	99	218	129	67	-	-	658
German township	1 334	31	186	1 011	106	-	-	-	601
South Bend city (part)	1 241	6	153	976	106	-	-	-	603
Greene township	51	-	6	30	15	-	-	-	621
Harris township	1 232	8	13	1 035	103	47	17	9	633
Granger CDP (part)	98	-	-	9	41	22	17	9	997
Mishawaka city (part)	1 134	8	13	1 026	62	25	-	-	624
Liberty township	155	16	68	55	14	2	-	-	486
North Liberty town	153	16	66	55	14	2	-	-	488
Lincoln township	247	24	151	72	-	-	-	-	450
Walkerton town	235	24	147	64	-	-	-	-	448
Madison township	40	-	16	24	-	-	-	-	612
Olive township	283	85	110	66	20	2	-	-	417
New Carlisle town	142	8	82	41	9	2	-	-	460
Penn township	7 774	685	2 990	3 168	581	230	91	29	509
Mishawaka city (part)	6 144	637	2 472	2 458	459	110	8	-	497
Osceola town	103	-	18	64	21	-	-	-	646
South Bend city (part)	1 237	30	429	521	68	91	69	29	523
Portage township	11 889	1 496	4 049	5 042	1 115	134	37	16	517
South Bend city (part)	11 825	1 480	4 030	5 013	1 115	134	37	16	518
Union township	134	8	77	38	11	-	-	-	426
Lakeville town	101	8	60	33	-	-	-	-	416
Warren township	87	-	33	33	10	-	11	-	698
Scott County	1 801	228	836	679	58	-	-	-	463
Finley township	51	-	22	23	6	-	-	-	519
Jennings township	592	87	330	160	15	-	-	-	408
Austin town	522	87	288	132	15	-	-	-	395
Johnson township	113	-	52	61	-	-	-	-	509
Lexington township	72	-	28	44	-	-	-	-	540
Vienna township	973	141	404	391	37	-	-	-	482
Scottsburg city	855	141	355	327	32	-	-	-	476
Shelby County	3 971	257	1 500	1 982	181	37	14	-	528
Addison township	3 119	207	1 154	1 636	101	21	-	-	537
Shelbyville city (part)	2 991	201	1 081	1 587	101	21	-	-	540
Brandywine township	105	-	30	75	-	-	-	-	521
Fairland CDP	44	-	15	29	-	-	-	-	525
Shelbyville city (part)	-	-	-	-	-	-	-	-	-
Hanover township	152	9	76	56	9	2	-	-	488
Morristown town	102	9	51	36	4	2	-	-	463
Hendricks township	46	9	18	19	-	-	-	-	378
Jackson township	13	-	6	-	-	7	-	-	1 018
Edinburgh town (part)	7	-	-	-	-	7	-	-	1 125
Liberty township	78	-	41	23	7	7	-	-	493
Marion township	81	-	48	19	-	-	14	-	473
Shelbyville city (part)	-	-	-	-	-	-	-	-	-
Moral township	98	-	33	17	48	-	-	-	547
Noble township	58	-	17	32	9	-	-	-	581
St. Paul town (part)	28	-	3	16	9	-	-	-	600
Shelby township	39	-	15	24	-	-	-	-	513
Shelbyville city (part)	-	-	-	-	-	-	-	-	-
Sugar Creek township	54	10	17	27	-	-	-	-	500
Union township	6	-	6	-	-	-	-	-	425
Van Buren township	65	12	13	33	7	-	-	-	552
Washington township	57	10	26	21	-	-	-	-	449
Spencer County	988	196	464	251	67	10	-	-	423
Carter township	231	40	141	39	9	2	-	-	394
Dale town	166	31	97	29	7	2	-	-	400
Santa Claus town (part)	4	-	-	2	2	-	-	-	675
Clay township	88	-	27	27	32	2	-	-	712
Santa Claus town (part)	64	-	3	27	32	2	-	-	760
Grass township	71	18	31	17	5	-	-	-	463
Chrisney town	51	18	24	4	5	-	-	-	411
Hammond township	139	30	61	45	3	-	-	-	417
Grandview town	69	22	25	19	3	-	-	-	413
Harrison township	49	23	9	11	-	6	-	-	375
Santa Claus town (part)	-	-	-	-	-	-	-	-	-
Huff township	-	-	-	-	-	-	-	-	-
Jackson township	12	-	12	-	-	-	-	-	463
Gentryville town	10	-	10	-	-	-	-	-	469
Luce township	65	6	37	22	-	-	-	-	430
Ohio township	333	79	146	90	18	-	-	-	412
Rockport city	295	79	129	75	12	-	-	-	370

Table 29. **Gross Rent: 2000**—Con.

[Data based on a sample (except Tables 65-68). For information on confidentiality protection, coverage, sampling error, and nonsampling error, see Appendix G. For location of definitions, see "How to Use This Census Report"]

State County County Subdivision Place	Specified renter-occupied housing units paying cash rent	Gross rent							
		Less than $250	$250 to $499	$500 to $749	$750 to $999	$1,000 to $1,499	$1,500 to $1,999	$2,000 or more	Median (dollars)
Starke County	1 300	159	731	389	8	2	-	11	431
California township	106	15	47	44	-	-	-	-	430
Bass Lake CDP (part)	44	7	15	22	-	-	-	-	500
Center township	507	79	287	130	-	-	-	11	419
Knox city	477	79	264	123	-	-	-	11	411
Davis township	84	14	56	14	-	-	-	-	397
Hamlet town (part)	48	7	27	14	-	-	-	-	417
Jackson township	24	-	7	17	-	-	-	-	515
North Bend township	30	-	18	12	-	-	-	-	438
Bass Lake CDP (part)	12	-	-	12	-	-	-	-	607
Oregon township	125	6	64	55	-	-	-	-	445
Hamlet town (part)	2	-	2	-	-	-	-	-	425
Koontz Lake CDP (part)	88	6	35	47	-	-	-	-	507
Railroad township	37	-	26	11	-	-	-	-	389
San Pierre CDP	6	-	-	6	-	-	-	-	625
Washington township	51	-	26	25	-	-	-	-	396
Bass Lake CDP (part)	-	-	-	-	-	-	-	-	-
Wayne township	336	45	200	81	8	2	-	-	450
North Judson town	204	39	96	61	6	2	-	-	441
Steuben County	2 436	348	741	1 101	188	58	-	-	520
Clear Lake township	24	-	18	6	-	-	-	-	477
Clear Lake town	5	-	4	1	-	-	-	-	481
Fremont township	164	41	28	74	19	2	-	-	536
Fremont town	141	41	28	59	11	2	-	-	508
Jackson township	31	-	23	8	-	-	-	-	453
Jamestown township	137	15	35	81	6	-	-	-	544
Millgrove township	73	13	24	29	-	7	-	-	496
Orland town	23	5	9	9	-	-	-	-	342
Otsego township	106	16	41	32	17	-	-	-	491
Hamilton town (part)	88	16	27	28	17	-	-	-	525
Pleasant township	1 584	255	466	690	125	48	-	-	517
Angola city	1 306	237	360	573	88	48	-	-	515
Richland township	20	-	-	20	-	-	-	-	645
Salem township	111	-	44	59	7	1	-	-	524
Hudson town (part)	20	-	9	10	-	1	-	-	508
Scott township	54	8	29	17	-	-	-	-	427
Steuben township	114	-	26	74	14	-	-	-	569
Ashley town (part)	13	-	-	9	4	-	-	-	708
Hudson town (part)	4	-	-	4	-	-	-	-	675
York township	18	-	7	11	-	-	-	-	567
Sullivan County	1 303	297	765	228	13	-	-	-	375
Cass township	80	19	56	5	-	-	-	-	367
Dugger town	47	13	29	5	-	-	-	-	338
Curry township	244	35	153	53	3	-	-	-	411
Farmersburg town	96	2	58	33	3	-	-	-	468
Shelburn town	109	33	61	15	-	-	-	-	297
Fairbanks township	15	-	15	-	-	-	-	-	438
Gill township	29	-	28	1	-	-	-	-	384
Merom town	12	-	11	1	-	-	-	-	429
Haddon township	115	18	79	18	-	-	-	-	401
Carlisle town	70	13	45	12	-	-	-	-	400
Hamilton township	705	216	339	140	10	-	-	-	358
Sullivan city	586	216	294	66	10	-	-	-	325
Jackson township	63	9	49	5	-	-	-	-	363
Hymera town	51	9	37	5	-	-	-	-	289
Jefferson township	29	-	29	-	-	-	-	-	348
Turman township	23	-	17	6	-	-	-	-	454
Switzerland County	601	86	296	194	24	1	-	-	444
Cotton township	45	-	20	19	6	-	-	-	511
Craig township	5	-	-	5	-	-	-	-	625
Jefferson township	377	80	190	88	18	1	-	-	383
Vevay town	275	43	154	66	11	1	-	-	393
Pleasant township	59	-	37	22	-	-	-	-	448
Posey township	47	6	32	9	-	-	-	-	414
Patriot town	15	-	8	7	-	-	-	-	488
York township	68	-	17	51	-	-	-	-	558
Tippecanoe County	23 517	1 291	6 973	10 583	3 285	1 184	170	31	565
Fairfield township	10 290	807	3 215	4 698	1 293	207	56	14	547
Lafayette city (part)	8 961	662	2 916	3 993	1 147	173	56	14	543
Jackson township	18	-	-	18	-	-	-	-	688
Lauramie township	105	13	39	45	-	8	-	-	501
Clarks Hill town	51	9	16	24	-	2	-	-	505
Perry township	103	14	40	42	7	-	-	-	396
Lafayette city (part)	-	-	-	-	-	-	-	-	-
Randolph township	48	-	21	22	5	-	-	-	510
Sheffield township	147	3	32	53	29	30	-	-	647
Dayton town	91	3	20	49	11	8	-	-	588
Shelby township	55	7	6	19	9	14	-	-	705
Otterbein town (part)	14	7	-	3	4	-	-	-	425
Tippecanoe township	257	11	83	123	30	10	-	-	549
Battle Ground town	63	-	28	15	17	3	-	-	535
Union township	72	-	27	31	8	6	-	-	538
Lafayette city (part)	-	-	-	-	-	-	-	-	-
Shadeland town	72	-	27	31	8	6	-	-	538
Wabash township	9 505	291	2 952	4 089	1 203	857	96	17	573
West Lafayette city	6 945	255	1 786	2 933	1 066	792	96	17	614
Washington township	82	-	12	41	29	-	-	-	600
Wayne township	33	-	33	-	-	-	-	-	463
Wea township	2 802	145	513	1 402	672	52	18	-	597
Lafayette city (part)	2 208	33	366	1 163	596	43	7	-	617
Tipton County	1 054	107	455	387	26	79	-	-	489
Cicero township	763	81	328	258	17	79	-	-	487
Tipton city	628	81	288	228	-	31	-	-	470
Jefferson township	50	7	32	11	-	-	-	-	395

Table 29. **Gross Rent: 2000**—Con.

[Data based on a sample (except Tables 65-68). For information on confidentiality protection, coverage, sampling error, and nonsampling error, see Appendix G. For location of definitions, see "How to Use This Census Report"]

State County County Subdivision Place	Specified renter-occupied housing units paying cash rent	Gross rent							
		Less than $250	$250 to $499	$500 to $749	$750 to $999	$1,000 to $1,499	$1,500 to $1,999	$2,000 or more	Median (dollars)
Tipton County—Con.									
Jefferson township—Con.									
Kempton town	18	2	13	3	-	-	-	-	383
Liberty township	67	4	18	36	9	-	-	-	548
Sharpsville town	26	-	10	11	5	-	-	-	600
Madison township	54	-	30	24	-	-	-	-	492
Elwood city (part)	-	-	-	-	-	-	-	-	-
Prairie township	40	-	21	19	-	-	-	-	494
Wildcat township	80	15	26	39	-	-	-	-	494
Windfall City town	53	14	13	26	-	-	-	-	488
Union County	531	81	269	178	3	-	-	-	450
Brownsville township	20	-	14	6	-	-	-	-	417
Center township	331	76	147	108	-	-	-	-	447
Liberty town	280	72	126	82	-	-	-	-	440
Harmony township	-	-	-	-	-	-	-	-	-
Harrison township	11	-	-	11	-	-	-	-	554
Liberty township	47	-	21	26	-	-	-	-	655
Union township	122	5	87	27	3	-	-	-	448
West College Corner town	97	5	65	24	3	-	-	-	460
Vanderburgh County	22 155	2 681	10 745	6 728	1 327	314	205	155	458
Armstrong township	25	6	6	13	-	-	-	-	554
Darmstadt town (part)	-	-	-	-	-	-	-	-	-
Center township	2 132	305	991	429	204	24	107	72	455
Darmstadt town (part)	-	-	-	-	-	-	-	-	-
Evansville city (part)	1 716	278	755	377	157	8	69	72	458
Highland CDP	56	-	10	20	13	-	13	-	695
Melody Hill CDP	43	-	15	8	10	-	10	-	591
German township	129	14	53	52	10	-	-	-	495
Darmstadt town (part)	2	-	2	-	-	-	-	-	325
Knight township	10 795	789	4 982	4 076	687	186	49	26	489
Evansville city (part)	10 379	789	4 796	3 863	677	179	49	26	488
Perry township	2 287	150	1 030	790	157	62	41	57	494
Evansville city (part)	1 317	84	722	426	72	7	6	-	458
Pigeon township	6 667	1 417	3 641	1 312	265	32	-	-	375
Evansville city (part)	6 667	1 417	3 641	1 312	265	32	-	-	375
Scott township	84	-	32	48	4	-	-	-	588
Darmstadt town (part)	21	-	7	10	4	-	-	-	585
Union township	36	-	10	8	-	10	8	-	950
Vermillion County	1 115	220	639	248	3	2	3	-	378
Clinton township	804	170	453	175	3	-	3	-	372
Clinton city	590	167	300	123	-	-	-	-	350
Fairview Park town	127	3	91	30	3	-	-	-	439
Universal town	44	-	30	11	-	-	3	-	425
Eugene township	80	24	37	19	-	-	-	-	380
Cayuga town	39	5	29	5	-	-	-	-	413
Helt township	91	1	64	26	-	-	-	-	423
Dana town	55	1	48	6	-	-	-	-	413
Highland township	91	12	57	20	-	2	-	-	423
Perrysville town	28	-	26	2	-	-	-	-	421
Vermillion township	49	13	28	8	-	-	-	-	371
Newport town	26	12	12	2	-	-	-	-	360
Vigo County	12 214	1 592	6 254	3 578	592	130	44	24	445
Fayette township	76	6	70	-	-	-	-	-	422
Harrison township	7 985	1 342	4 193	2 097	275	34	36	8	414
Terre Haute city (part)	7 985	1 342	4 193	2 097	275	34	36	8	414
Honey Creek township	1 696	33	668	708	200	63	8	16	540
Terre Haute city (part)	256	8	65	39	89	31	8	16	867
Linton township	48	14	22	6	6	-	-	-	364
Lost Creek township	868	22	300	457	66	23	-	-	541
Seelyville town	92	4	46	42	-	-	-	-	486
Terre Haute city (part)	522	10	128	319	51	14	-	-	558
Nevins township	31	15	8	8	-	-	-	-	453
Otter Creek township	732	36	549	131	16	-	-	-	444
North Terre Haute CDP	473	15	374	84	-	-	-	-	423
Terre Haute city (part)	-	-	-	-	-	-	-	-	-
Pierson township	11	-	-	11	-	-	-	-	575
Prairie Creek township	53	7	25	13	8	-	-	-	480
Prairieton township	64	6	27	20	11	-	-	-	496
Riley township	122	12	58	36	6	10	-	-	459
Riley town	11	-	8	3	-	-	-	-	458
Terre Haute city (part)	6	-	-	6	-	-	-	-	525
Sugar Creek township	528	99	334	91	4	-	-	-	365
West Terre Haute town	203	7	151	41	4	-	-	-	413
Wabash County	2 715	418	1 430	721	107	39	-	-	425
Chester township	760	110	452	137	36	25	-	-	416
North Manchester town	683	110	414	104	36	19	-	-	412
Lagro township	65	5	26	27	7	-	-	-	513
Lagro town	13	-	6	7	-	-	-	-	513
Liberty township	152	31	65	45	11	-	-	-	457
La Fontaine town	91	20	58	10	3	-	-	-	340
Noble township	1 574	268	813	452	34	7	-	-	417
Wabash city	1 477	268	762	406	34	7	-	-	409
Paw Paw township	59	4	23	32	-	-	-	-	518
Roann town	21	4	10	7	-	-	-	-	428
Pleasant township	80	-	38	28	7	7	-	-	505
Waltz township	25	-	13	-	12	-	-	-	398
Warren County	415	49	243	107	14	2	-	-	419
Adams township	49	6	29	11	3	-	-	-	422
Pine Village town	28	3	13	9	3	-	-	-	440
Jordan township	14	-	-	14	-	-	-	-	550
Kent township	3	-	3	-	-	-	-	-	375
State Line City town	3	-	3	-	-	-	-	-	375
Liberty township	8	-	8	-	-	-	-	-	325

Table 29. **Gross Rent: 2000**—Con.

[Data based on a sample (except Tables 65-68). For information on confidentiality protection, coverage, sampling error, and nonsampling error, see Appendix G. For location of definitions, see "How to Use This Census Report"]

State County County Subdivision Place	Specified renter-occupied housing units paying cash rent	Gross rent							
		Less than $250	$250 to $499	$500 to $749	$750 to $999	$1,000 to $1,499	$1,500 to $1,999	$2,000 or more	Median (dollars)
Warren County—Con.									
Medina township	5	-	5	-	-	-	-	-	325
Mound township	-	-	-	-	-	-	-	-	-
Pike township	64	11	40	13	-	-	-	-	388
West Lebanon town	61	11	39	11	-	-	-	-	384
Pine township	-	-	-	-	-	-	-	-	-
Prairie township	22	-	15	7	-	-	-	-	471
Steuben township	12	-	12	-	-	-	-	-	457
Warren township	22	-	7	6	9	-	-	-	633
Washington township	216	32	124	56	2	2	-	-	411
Williamsport town	209	32	117	56	2	2	-	-	416
Warrick County	2 977	313	1 360	1 027	137	101	22	17	478
Anderson township	28	-	12	16	-	-	-	-	561
Newburgh town (part)	-	-	-	-	-	-	-	-	-
Boon township	980	215	424	322	19	-	-	-	427
Boonville city	664	85	301	259	19	-	-	-	465
Chandler town (part)	52	13	14	25	-	-	-	-	493
Campbell township	21	-	7	14	-	-	-	-	522
Greer township	73	6	53	14	-	-	-	-	403
Elberfeld town	37	6	29	2	-	-	-	-	373
Hart township	89	2	69	18	-	-	-	-	411
Lynnville town	46	2	42	2	-	-	-	-	389
Lane township	13	6	7	-	-	-	-	-	304
Ohio township	1 674	72	740	610	112	101	22	17	506
Chandler town (part)	150	27	70	47	6	-	-	-	429
Newburgh town (part)	361	-	266	58	11	26	-	-	405
Owen township	5	-	-	5	-	-	-	-	575
Pigeon township	34	7	21	-	6	-	-	-	286
Skelton township	60	5	27	28	-	-	-	-	438
Tennyson town	16	5	6	5	-	-	-	-	363
Washington County	1 479	202	856	401	20	-	-	-	418
Brown township	80	24	50	6	-	-	-	-	368
Campbellsburg town	61	24	33	4	-	-	-	-	385
Saltillo town	7	-	5	2	-	-	-	-	363
Franklin township	59	-	53	6	-	-	-	-	393
Gibson township	31	-	12	19	-	-	-	-	518
Little York town	9	-	2	7	-	-	-	-	525
Howard township	19	-	7	12	-	-	-	-	510
Jackson township	35	-	12	23	-	-	-	-	639
Jefferson township	25	5	11	9	-	-	-	-	384
Madison township	19	-	19	-	-	-	-	-	358
Livonia town	7	-	7	-	-	-	-	-	406
Monroe township	18	-	18	-	-	-	-	-	325
Pierce township	193	31	82	77	3	-	-	-	469
New Pekin town (part)	108	31	43	31	3	-	-	-	408
Polk township	135	12	98	25	-	-	-	-	378
New Pekin town (part)	63	12	41	10	-	-	-	-	389
Posey township	77	-	47	30	-	-	-	-	467
Fredericksburg town	11	-	8	3	-	-	-	-	379
Hardinsburg town	25	-	11	14	-	-	-	-	513
Vernon township	14	-	14	-	-	-	-	-	450
Washington township	774	130	433	194	17	-	-	-	413
Salem city	666	108	375	166	17	-	-	-	410
Wayne County	8 158	1 121	4 051	2 509	367	100	10	-	446
Abington township	46	-	19	27	-	-	-	-	525
Boston township	36	5	12	19	-	-	-	-	507
Boston town	5	-	3	2	-	-	-	-	342
Richmond city (part)	-	-	-	-	-	-	-	-	-
Center township	495	40	214	168	69	4	-	-	496
Centerville town	268	40	98	104	22	4	-	-	492
Richmond city (part)	-	-	-	-	-	-	-	-	-
Clay township	34	-	21	13	-	-	-	-	483
Greens Fork town	14	-	10	4	-	-	-	-	430
Dalton township	13	-	5	8	-	-	-	-	619
Franklin township	37	3	14	20	-	-	-	-	513
Whitewater town	4	-	3	1	-	-	-	-	333
Green township	22	-	17	5	-	-	-	-	425
Harrison township	26	-	8	18	-	-	-	-	550
Jackson township	409	51	219	128	7	-	4	-	449
Cambridge City town	323	46	176	92	5	-	4	-	416
Dublin town	31	-	12	17	2	-	-	-	529
East Germantown town	14	5	4	5	-	-	-	-	450
Mount Auburn town	2	-	-	2	-	-	-	-	625
Jefferson township	222	27	121	68	6	-	-	-	431
Hagerstown town	201	27	114	60	-	-	-	-	425
New Garden township	67	2	44	19	2	-	-	-	428
Fountain City town	65	2	42	19	2	-	-	-	425
Perry township	28	-	14	14	-	-	-	-	475
Economy town	8	-	8	-	-	-	-	-	375
Washington township	78	18	47	8	3	2	-	-	409
Milton town	51	3	37	6	3	2	-	-	428
Wayne township	6 606	975	3 257	1 994	280	94	6	-	441
Richmond city (part)	6 446	975	3 195	1 907	276	87	6	-	439
Spring Grove town	30	-	4	17	2	7	-	-	644
Webster township	39	-	39	-	-	-	-	-	425
Wells County	1 755	191	914	592	42	14	-	2	458
Chester township	18	-	-	10	-	8	-	-	545
Poneto town (part)	-	-	-	-	-	-	-	-	-
Harrison township	744	49	421	261	7	6	-	-	450
Bluffton city (part)	701	49	404	235	7	6	-	-	447
Poneto town (part)	3	-	-	3	-	-	-	-	525
Vera Cruz town	6	-	-	6	-	-	-	-	550
Jackson township	31	-	16	15	-	-	-	-	398
Jefferson township	311	34	128	135	14	-	-	-	495
Ossian town	244	29	103	105	7	-	-	-	489

Table 29. **Gross Rent: 2000**—Con.

[Data based on a sample (except Tables 65-68). For information on confidentiality protection, coverage, sampling error, and nonsampling error, see Appendix G. For location of definitions, see "How to Use This Census Report"]

State County County Subdivision Place	Specified renter-occupied housing units paying cash rent	Gross rent							
		Less than $250	$250 to $499	$500 to $749	$750 to $999	$1,000 to $1,499	$1,500 to $1,999	$2,000 or more	Median (dollars)
Wells County—Con.									
Lancaster township	430	94	231	92	13	-	-	-	430
Bluffton city (part)	379	88	219	59	13	-	-	-	423
Liberty township	45	3	8	26	8	-	-	-	655
Poneto town (part)	5	3	-	2	-	-	-	-	192
Nottingham township	27	-	18	9	-	-	-	-	438
Rockcreek township	110	11	78	19	-	-	-	2	354
Markle town (part)	71	6	54	9	-	-	-	2	338
Uniondale town (part)	7	-	6	1	-	-	-	-	479
Union township	39	-	14	25	-	-	-	-	517
Markle town (part)	3	-	-	3	-	-	-	-	538
Uniondale town (part)	1	-	1	-	-	-	-	-	275
Zanesville town (part)	24	-	13	11	-	-	-	-	490
White County	1 950	157	672	956	156	9	-	-	526
Big Creek township	41	11	6	18	6	-	-	-	544
Chalmers town	36	11	6	15	4	-	-	-	513
Cass township	29	-	23	6	-	-	-	-	425
Honey Creek township	95	-	48	43	4	-	-	-	499
Reynolds town	58	-	28	30	-	-	-	-	504
Jackson township	34	-	18	13	3	-	-	-	483
Burnettsville town	25	-	18	7	-	-	-	-	397
Liberty township	139	7	80	33	19	-	-	-	477
Buffalo CDP	15	-	-	4	11	-	-	-	766
Lincoln township	28	-	8	20	-	-	-	-	515
Monon township	254	33	89	124	8	-	-	-	507
Monon town	213	33	67	106	7	-	-	-	510
Prairie township	169	23	54	75	16	1	-	-	525
Brookston town	134	17	48	58	10	1	-	-	507
Princeton township	105	11	43	46	5	-	-	-	463
Wolcott town	80	11	29	35	5	-	-	-	500
Round Grove township	-	-	-	-	-	-	-	-	-
Union township	1 043	72	303	572	88	8	-	-	549
Monticello city	784	56	219	429	72	8	-	-	557
Norway CDP	70	-	26	44	-	-	-	-	524
West Point township	13	-	-	6	7	-	-	-	754
Whitley County	1 709	211	828	585	80	3	-	2	453
Cleveland township	212	35	138	37	2	-	-	-	400
South Whitley town	185	32	114	37	2	-	-	-	402
Columbia township	984	130	460	348	46	-	-	-	453
Columbia City city (part)	840	122	451	249	18	-	-	-	428
Etna-Troy township	42	10	20	12	-	-	-	-	415
Jefferson township	39	-	20	9	10	-	-	-	498
Richland township	47	13	25	7	-	-	-	2	358
Larwill town	21	-	14	7	-	-	-	-	388
Smith township	243	23	115	99	3	3	-	-	471
Churubusco town	130	2	80	42	3	3	-	-	469
Thorncreek township	93	-	43	44	6	-	-	-	525
Tri-Lakes CDP	93	-	43	44	6	-	-	-	525
Union township	42	-	-	29	13	-	-	-	696
Columbia City city (part)	-	-	-	-	-	-	-	-	-
Washington township	7	-	7	-	-	-	-	-	475

Table 30. **Gross Rent: 2000**

[Data based on a sample (except Tables 65-68). For information on confidentiality protection, coverage, sampling error, and nonsampling error, see Appendix G.
For location of definitions, see "How to Use This Census Report"]

State County Place	Specified renter-occupied housing units paying cash rent	Gross rent							
		Less than $250	$250 to $499	$500 to $749	$750 to $999	$1,000 to $1,499	$1,500 to $1,999	$2,000 or more	Median (dollars)
The State	**618 575**	**56 544**	**224 971**	**251 210**	**63 565**	**17 161**	**3 467**	**1 657**	**521**
COUNTY									
Adams County	2 462	402	1 463	467	96	34	-	-	393
Allen County	35 614	2 623	14 754	13 831	3 089	907	297	113	506
Bartholomew County	6 672	636	1 658	3 305	867	125	43	38	570
Benton County	687	57	301	294	35	-	-	-	488
Blackford County	1 060	154	624	254	21	7	-	-	396
Boone County	3 253	223	1 147	1 236	447	200	-	-	545
Brown County	644	21	210	267	98	40	8	-	569
Carroll County	1 331	121	725	385	74	26	-	-	453
Cass County	3 590	343	1 965	1 166	76	22	9	9	440
Clark County	10 931	1 298	3 884	4 385	995	297	52	20	511
Clay County	1 762	344	843	510	63	-	2	-	419
Clinton County	3 008	270	1 275	1 353	102	8	-	-	495
Crawford County	444	102	242	70	26	4	-	-	390
Daviess County	1 939	467	1 080	329	52	7	-	4	363
Dearborn County	3 208	412	1 159	1 328	236	73	-	-	504
Decatur County	2 193	243	901	956	75	18	-	-	490
DeKalb County	2 451	175	1 172	966	102	26	10	-	480
Delaware County	14 585	1 431	6 867	4 879	1 067	286	37	18	465
Dubois County	2 788	354	1 446	850	129	7	-	2	440
Elkhart County	17 360	1 439	5 561	8 293	1 602	311	48	106	541
Fayette County	2 574	232	1 367	857	91	21	-	6	442
Floyd County	7 112	960	2 318	3 180	549	86	7	12	517
Fountain County	1 285	166	708	353	40	18	-	-	439
Franklin County	1 044	138	624	259	23	-	-	-	407
Fulton County	1 452	146	739	518	18	6	20	5	456
Gibson County	2 445	363	1 356	634	46	46	-	-	427
Grant County	6 911	1 255	3 383	1 974	188	72	22	17	428
Greene County	2 250	399	1 428	373	34	16	-	-	375
Hamilton County	11 955	391	1 533	5 041	3 144	1 477	294	75	709
Hancock County	3 389	150	1 085	1 404	652	88	-	10	571
Harrison County	1 610	237	673	646	46	8	-	-	475
Hendricks County	5 860	269	1 228	2 522	1 435	340	66	-	644
Henry County	3 829	445	1 786	1 287	201	100	3	7	464
Howard County	9 138	995	3 374	3 748	776	114	104	27	509
Huntington County	2 993	263	1 344	1 222	116	41	7	-	488
Jackson County	3 642	395	1 476	1 517	210	37	7	-	495
Jasper County	2 002	181	878	768	97	60	9	9	486
Jay County	1 510	267	873	354	8	3	-	5	387
Jefferson County	2 687	441	1 399	715	82	23	22	5	419
Jennings County	1 731	247	659	709	98	18	-	-	490
Johnson County	9 379	540	2 132	4 206	1 846	573	35	47	599
Knox County	4 331	769	2 460	933	106	24	39	-	403
Kosciusko County	5 175	331	2 225	2 211	328	73	7	-	502
LaGrange County	1 575	182	703	618	65	5	2	-	477
Lake County	53 316	5 968	16 166	22 510	6 726	1 616	241	89	544
LaPorte County	9 393	893	3 897	3 575	698	193	130	7	495
Lawrence County	3 270	571	1 496	1 083	88	32	-	-	447
Madison County	12 758	1 341	5 311	4 921	885	167	126	7	490
Marion County	139 435	7 748	40 541	65 831	19 370	4 652	803	490	567
Marshall County	3 372	242	1 442	1 463	171	47	7	-	500
Martin County	542	122	360	42	18	-	-	-	356
Miami County	2 864	467	1 203	970	224	-	-	-	452
Monroe County	20 740	1 047	6 499	8 484	3 073	1 255	222	160	560
Montgomery County	3 456	405	1 542	1 264	209	26	-	10	477
Morgan County	4 320	510	1 318	1 967	439	86	-	-	531
Newton County	810	83	377	322	23	5	-	-	472
Noble County	3 291	425	1 464	1 282	106	14	-	-	470
Ohio County	400	60	164	157	19	-	-	-	463
Orange County	1 255	315	640	286	10	4	-	-	385
Owen County	1 220	145	587	459	29	-	-	-	455
Parke County	959	226	467	242	24	-	-	-	381
Perry County	1 277	325	663	261	21	7	-	-	370
Pike County	674	186	409	72	7	-	-	-	339
Porter County	11 964	373	2 379	6 207	2 291	644	69	1	625
Posey County	1 541	233	802	431	56	19	-	-	419
Pulaski County	763	84	482	165	32	-	-	-	397
Putnam County	2 332	319	1 070	826	81	31	5	-	462
Randolph County	2 194	313	1 339	510	17	15	-	-	392
Ripley County	1 891	294	750	767	78	-	2	-	478
Rush County	1 474	198	797	422	48	-	-	9	446
St. Joseph County	27 059	2 569	8 756	12 094	2 673	616	244	107	535
Scott County	1 801	228	836	679	58	-	-	-	463
Shelby County	3 971	257	1 500	1 982	181	37	14	-	528
Spencer County	988	196	464	251	67	10	-	-	423
Starke County	1 300	159	731	389	8	2	-	11	431
Steuben County	2 436	348	741	1 101	188	58	-	-	520
Sullivan County	1 303	297	765	228	13	-	-	-	375
Switzerland County	601	86	296	194	24	1	-	-	444
Tippecanoe County	23 517	1 291	6 973	10 583	3 285	1 184	170	31	565
Tipton County	1 054	107	455	387	26	79	-	-	489
Union County	531	81	269	178	3	-	-	-	450
Vanderburgh County	22 155	2 681	10 745	6 728	1 327	314	205	155	458
Vermillion County	1 115	220	639	248	3	2	3	-	378
Vigo County	12 214	1 592	6 254	3 578	592	130	44	24	445
Wabash County	2 715	418	1 430	721	107	39	-	-	425
Warren County	415	49	243	107	14	2	-	-	419
Warrick County	2 977	313	1 360	1 027	137	101	22	17	478
Washington County	1 479	202	856	401	20	-	-	-	418

Table 30. **Gross Rent: 2000**—Con.

[Data based on a sample (except Tables 65-68). For information on confidentiality protection, coverage, sampling error, and nonsampling error, see Appendix G. For location of definitions, see "How to Use This Census Report"]

State County Place	Specified renter-occupied housing units paying cash rent	Gross rent: Less than $250	$250 to $499	$500 to $749	$750 to $999	$1,000 to $1,499	$1,500 to $1,999	$2,000 or more	Median (dollars)
COUNTY—Con.									
Wayne County	8 158	1 121	4 051	2 509	367	100	10	-	446
Wells County	1 755	191	914	592	42	14	-	2	458
White County	1 950	157	672	956	156	9	-	-	526
Whitley County	1 709	211	828	585	80	3	-	2	453
PLACE									
Advance town, Boone County	36	-	5	29	2	-	-	-	617
Akron town, Fulton County	94	11	58	23	2	-	-	-	424
Alamo town, Montgomery County	8	-	3	5	-	-	-	-	517
Albany town	263	26	161	63	-	13	-	-	383
Delaware County (part)	258	26	161	58	-	13	-	-	381
Randolph County (part)	5	-	-	5	-	-	-	-	525
Albion town, Noble County	246	22	127	89	8	-	-	-	468
Alexandria city, Madison County	782	38	419	309	16	-	-	-	442
Alfordsville town, Daviess County	2	-	2	-	-	-	-	-	425
Alton town, Crawford County	-	-	-	-	-	-	-	-	-
Altona town, DeKalb County	16	-	16	-	-	-	-	-	350
Ambia town, Benton County	3	-	-	-	3	-	-	-	775
Amboy town, Miami County	13	-	7	6	-	-	-	-	488
Amo town, Hendricks County	20	-	2	14	4	-	-	-	625
Anderson city, Madison County	8 616	987	3 464	3 411	591	67	89	7	493
Andrews town, Huntington County	122	14	40	67	1	-	-	-	516
Angola city, Steuben County	1 306	237	360	573	88	48	-	-	515
Arcadia town, Hamilton County	144	20	57	48	18	1	-	-	472
Argos town, Marshall County	183	8	79	84	8	4	-	-	509
Ashley town	99	35	24	35	5	-	-	-	386
DeKalb County (part)	86	35	24	26	1	-	-	-	350
Steuben County (part)	13	-	-	9	4	-	-	-	708
Atlanta town, Hamilton County	57	-	11	31	12	3	-	-	575
Attica city, Fountain County	430	64	214	131	6	15	-	-	427
Auburn city, DeKalb County	1 142	85	500	518	29	-	10	-	495
Aurora city, Dearborn County	658	63	268	244	65	18	-	-	499
Austin town, Scott County	522	87	288	132	15	-	-	-	395
Avilla town, Noble County	258	22	103	130	3	-	-	-	504
Avon town, Hendricks County	173	-	-	70	56	17	30	-	802
Bainbridge town, Putnam County	70	2	22	44	2	-	-	-	537
Bargersville town, Johnson County	184	-	35	86	44	19	-	-	632
Bass Lake CDP, Starke County	56	7	15	34	-	-	-	-	565
Batesville city	634	72	193	333	36	-	-	-	532
Franklin County (part)	21	-	-	21	-	-	-	-	688
Ripley County (part)	613	72	193	312	36	-	-	-	525
Battle Ground town, Tippecanoe County	63	-	28	15	17	3	-	-	535
Bedford city, Lawrence County	1 935	392	828	643	48	24	-	-	455
Beech Grove city, Marion County	2 269	128	748	1 237	156	-	-	-	556
Berne city, Adams County	506	65	267	80	60	34	-	-	394
Bethany town, Morgan County	4	-	2	-	2	-	-	-	575
Beverly Shores town, Porter County	42	-	14	14	14	-	-	-	613
Bicknell city, Knox County	398	112	199	72	7	8	-	-	380
Birdseye town, Dubois County	47	31	13	3	-	-	-	-	203
Bloomfield town, Greene County	407	79	266	56	6	-	-	-	368
Bloomingdale town, Parke County	8	2	4	2	-	-	-	-	350
Bloomington city, Monroe County	16 690	882	5 340	6 790	2 347	1 054	189	88	557
Blountsville town, Henry County	7	-	3	4	-	-	-	-	556
Bluffton city, Wells County	1 080	137	623	294	20	6	-	-	438
Boonville city, Warrick County	664	85	301	259	19	-	-	-	465
Borden town, Clark County	69	12	24	27	6	-	-	-	492
Boston town, Wayne County	5	-	3	2	-	-	-	-	342
Boswell town, Benton County	53	-	27	26	-	-	-	-	488
Bourbon town, Marshall County	173	4	87	75	7	-	-	-	493
Brazil city, Clay County	1 114	262	533	288	31	-	-	-	403
Bremen town, Marshall County	454	58	208	159	7	22	-	-	449
Bright CDP, Dearborn County	220	-	16	155	31	18	-	-	615
Bristol town, Elkhart County	202	9	38	141	14	-	-	-	580
Brook town, Newton County	86	18	43	22	3	-	-	-	420
Brooklyn town, Morgan County	111	10	36	41	21	3	-	-	588
Brooksburg town, Jefferson County	2	-	2	-	-	-	-	-	325
Brookston town, White County	134	17	48	58	10	1	-	-	507
Brookville town, Franklin County	444	65	265	108	6	-	-	-	394
Brownsburg town, Hendricks County	1 052	23	216	439	298	76	-	-	636
Brownstown town, Jackson County	335	62	146	119	8	-	-	-	439
Bruceville town, Knox County	36	5	23	8	-	-	-	-	388
Bryant town, Jay County	5	-	5	-	-	-	-	-	408
Buffalo CDP, White County	15	-	-	4	11	-	-	-	766
Bunker Hill town, Miami County	114	26	45	30	13	-	-	-	405
Burket town, Kosciusko County	4	-	3	1	-	-	-	-	375
Burlington town, Carroll County	43	6	31	4	2	-	-	-	428
Burnettsville town, White County	25	-	18	7	-	-	-	-	397
Burns Harbor town, Porter County	33	-	4	27	-	-	2	-	628
Butler city, DeKalb County	246	-	129	110	-	7	-	-	488
Cadiz town, Henry County	13	2	8	3	-	-	-	-	406
Cambridge City town, Wayne County	323	46	176	92	5	-	4	-	416
Camden town, Carroll County	50	13	20	13	4	-	-	-	388
Campbellsburg town, Washington County	61	24	33	4	-	-	-	-	385
Cannelburg town, Daviess County	3	-	1	2	-	-	-	-	613
Cannelton city, Perry County	167	51	93	23	-	-	-	-	345
Carbon town, Clay County	16	-	9	7	-	-	-	-	475

Table 30. **Gross Rent: 2000**—Con.

[Data based on a sample (except Tables 65-68). For information on confidentiality protection, coverage, sampling error, and nonsampling error, see Appendix G. For location of definitions, see "How to Use This Census Report"]

State County Place	Specified renter-occupied housing units paying cash rent	Gross rent							
		Less than $250	$250 to $499	$500 to $749	$750 to $999	$1,000 to $1,499	$1,500 to $1,999	$2,000 or more	Median (dollars)
PLACE—Con.									
Carlisle town, Sullivan County	70	13	45	12	-	-	-	-	400
Carmel city, Hamilton County	2 750	6	257	1 120	773	390	150	54	748
Carthage town, Rush County	105	23	56	16	10	-	-	-	433
Cayuga town, Vermillion County	39	5	29	5	-	-	-	-	413
Cedar Grove town, Franklin County	33	4	15	14	-	-	-	-	479
Cedar Lake town, Lake County	808	8	228	399	119	41	13	-	589
Center Point town, Clay County	17	6	7	-	4	-	-	-	342
Centerville town, Wayne County	268	40	98	104	22	4	-	-	492
Chalmers town, White County	36	11	6	15	4	-	-	-	513
Chandler town, Warrick County	202	40	84	72	6	-	-	-	444
Charlestown city, Clark County	947	170	461	265	22	29	-	-	450
Chesterfield town	253	5	147	92	9	-	-	-	449
Delaware County (part)	-	-	-	-	-	-	-	-	-
Madison County (part)	253	5	147	92	9	-	-	-	449
Chesterton town, Porter County	1 175	9	84	730	332	20	-	-	679
Chrisney town, Spencer County	51	18	24	4	5	-	-	-	411
Churubusco town, Whitley County	130	2	80	42	3	3	-	-	469
Cicero town, Hamilton County	345	13	60	235	37	-	-	-	584
Clarks Hill town, Tippecanoe County	51	9	16	24	-	2	-	-	505
Clarksville town, Clark County	3 530	409	965	1 594	337	189	36	-	560
Clay City town, Clay County	91	32	49	8	-	-	2	-	311
Claypool town, Kosciusko County	25	2	5	16	2	-	-	-	546
Clayton town, Hendricks County	35	2	7	13	13	-	-	-	713
Clear Lake town, Steuben County	5	-	4	1	-	-	-	-	481
Clermont town, Marion County	73	6	11	19	23	10	4	-	802
Clifford town, Bartholomew County	32	-	22	10	-	-	-	-	473
Clinton city, Vermillion County	590	167	300	123	-	-	-	-	350
Cloverdale town, Putnam County	217	50	59	95	13	-	-	-	499
Coatesville town, Hendricks County	28	-	6	18	4	-	-	-	621
Colfax town, Clinton County	43	18	16	9	-	-	-	-	366
Collegeville CDP, Jasper County	4	-	-	4	-	-	-	-	625
Columbia City city, Whitley County	840	122	451	249	18	-	-	-	428
Columbus city, Bartholomew County	5 473	544	1 225	2 820	693	110	43	38	579
Connersville city, Fayette County	2 151	142	1 208	729	45	21	-	6	439
Converse town	81	25	25	26	5	-	-	-	425
Grant County (part)	39	22	7	10	-	-	-	-	234
Miami County (part)	42	3	18	16	5	-	-	-	500
Corunna town, DeKalb County	7	-	7	-	-	-	-	-	413
Corydon town, Harrison County	425	70	174	175	-	6	-	-	470
Country Club Heights town, Madison County	-	-	-	-	-	-	-	-	-
Covington city, Fountain County	236	19	142	60	15	-	-	-	425
Crandall town, Harrison County	6	-	6	-	-	-	-	-	413
Crane town, Martin County	24	-	14	10	-	-	-	-	400
Crawfordsville city, Montgomery County	2 408	302	1 057	905	113	21	-	10	476
Cromwell town, Noble County	60	14	24	20	2	-	-	-	350
Crothersville town, Jackson County	151	31	64	51	2	-	3	-	461
Crown Point city, Lake County	1 898	6	306	1 102	338	135	11	-	655
Crows Nest town, Marion County	3	-	-	-	-	3	-	-	1 375
Culver town, Marshall County	164	17	100	40	5	2	-	-	418
Cumberland town	528	12	264	217	35	-	-	-	474
Hancock County (part)	-	-	-	-	-	-	-	-	-
Marion County (part)	528	12	264	217	35	-	-	-	474
Cynthiana town, Posey County	56	23	13	20	-	-	-	-	375
Dale town, Spencer County	166	31	97	29	7	2	-	-	400
Daleville town, Delaware County	172	14	64	65	25	4	-	-	519
Dana town, Vermillion County	55	1	48	6	-	-	-	-	413
Danville town, Hendricks County	565	16	217	156	134	42	-	-	564
Darlington town, Montgomery County	57	19	26	12	-	-	-	-	368
Darmstadt town, Vanderburgh County	23	-	9	10	4	-	-	-	575
Dayton town, Tippecanoe County	91	3	20	49	11	8	-	-	588
Decatur city, Adams County	1 177	209	749	196	23	-	-	-	400
Decker town, Knox County	6	2	2	2	-	-	-	-	275
Delphi city, Carroll County	408	42	239	112	12	3	-	-	420
De Motte town, Jasper County	432	36	130	183	26	39	9	9	602
Denver town, Miami County	20	-	8	12	-	-	-	-	511
Dillsboro town, Dearborn County	253	40	91	95	27	-	-	-	489
Dublin town, Wayne County	31	-	12	17	2	-	-	-	529
Dugger town, Sullivan County	47	13	29	5	-	-	-	-	338
Dune Acres town, Porter County	4	-	-	-	-	-	4	-	1 625
Dunkirk city	241	34	160	47	-	-	-	-	356
Blackford County (part)	9	-	4	5	-	-	-	-	555
Jay County (part)	232	34	156	42	-	-	-	-	351
Dunlap CDP, Elkhart County	185	8	17	132	10	18	-	-	676
Dunreith town, Henry County	16	2	7	4	3	-	-	-	490
Dupont town, Jefferson County	31	3	16	12	-	-	-	-	475
Dyer town, Lake County	378	-	56	218	81	23	-	-	674
Earl Park town, Benton County	45	-	23	22	-	-	-	-	498
East Chicago city, Lake County	6 146	1 299	3 039	1 488	271	28	-	21	409
East Germantown town, Wayne County	14	5	4	5	-	-	-	-	450
Eaton town, Delaware County	107	15	63	15	4	4	-	6	423
Economy town, Wayne County	8	-	8	-	-	-	-	-	375
Edgewood town, Madison County	60	-	13	35	4	8	-	-	588
Edinburgh town	629	59	291	244	28	7	-	-	452
Bartholomew County (part)	26	-	-	12	14	-	-	-	807
Johnson County (part)	596	59	291	232	14	-	-	-	441
Shelby County (part)	7	-	-	-	-	7	-	-	1 125

Table 30. **Gross Rent: 2000**—Con.

[Data based on a sample (except Tables 65-68). For information on confidentiality protection, coverage, sampling error, and nonsampling error, see Appendix G. For location of definitions, see "How to Use This Census Report"]

State County Place	Specified renter-occupied housing units paying cash rent	Gross rent							
		Less than $250	$250 to $499	$500 to $749	$750 to $999	$1,000 to $1,499	$1,500 to $1,999	$2,000 or more	Median (dollars)
PLACE—Con.									
Edwardsport town, Knox County	26	3	21	2	-	-	-	-	400
Elberfeld town, Warrick County	37	6	29	2	-	-	-	-	373
Elizabeth town, Harrison County	13	-	1	9	3	-	-	-	581
Elizabethtown town, Bartholomew County	19	-	5	9	5	-	-	-	532
Elkhart city, Elkhart County	9 100	946	2 822	4 273	873	103	16	67	537
Ellettsville town, Monroe County	572	101	232	163	76	-	-	-	479
Elnora town, Daviess County	37	5	29	3	-	-	-	-	357
Elwood city	992	186	429	322	41	14	-	-	440
Madison County (part)	992	186	429	322	41	14	-	-	440
Tipton County (part)	-	-	-	-	-	-	-	-	-
English town, Crawford County	75	48	19	4	-	4	-	-	192
Etna Green town, Kosciusko County	43	-	24	19	-	-	-	-	489
Evansville city, Vanderburgh County	20 079	2 568	9 914	5 978	1 171	226	124	98	454
Fairland CDP, Shelby County	44	-	15	29	-	-	-	-	525
Fairmount town, Grant County	251	34	152	65	-	-	-	-	385
Fairview Park town, Vermillion County	127	3	91	30	3	-	-	-	439
Farmersburg town, Sullivan County	96	2	58	33	3	-	-	-	468
Farmland town, Randolph County	115	15	70	28	2	-	-	-	429
Ferdinand town, Dubois County	162	26	74	56	4	2	-	-	457
Fillmore town, Putnam County	30	-	17	9	4	-	-	-	488
Fishers town, Hamilton County	3 116	-	134	1 078	1 349	472	83	-	797
Flora town, Carroll County	216	35	111	51	13	6	-	-	382
Fort Branch town, Gibson County	225	36	125	54	10	-	-	-	402
Fortville town, Hancock County	410	27	188	195	-	-	-	-	492
Fort Wayne city, Allen County	30 908	2 528	13 652	11 657	2 211	632	172	56	490
Fountain City town, Wayne County	65	2	42	19	2	-	-	-	425
Fowler town, Benton County	232	16	149	63	4	-	-	-	414
Fowlerton town, Grant County	25	2	18	3	2	-	-	-	453
Francesville town, Pulaski County	51	6	21	24	-	-	-	-	481
Francisco town, Gibson County	35	-	15	20	-	-	-	-	566
Frankfort city, Clinton County	2 323	197	1 045	1 008	73	-	-	-	488
Franklin city, Johnson County	2 086	199	371	1 046	371	65	23	11	579
Frankton town, Madison County	96	6	44	40	6	-	-	-	494
Fredericksburg town, Washington County	11	-	8	3	-	-	-	-	379
Fremont town, Steuben County	141	41	28	59	11	2	-	-	508
French Lick town, Orange County	269	91	110	68	-	-	-	-	351
Fulton town, Fulton County	13	-	8	-	-	-	-	5	438
Galena CDP, Floyd County	65	-	32	16	6	11	-	-	658
Galveston town, Cass County	108	-	43	53	6	6	-	-	526
Garrett city, DeKalb County	425	7	243	111	54	10	-	-	470
Gary city, Lake County	15 979	2 990	6 024	5 344	1 258	287	50	26	469
Gas City city, Grant County	564	68	305	182	9	-	-	-	448
Gaston town, Delaware County	72	7	42	23	-	-	-	-	410
Geneva town, Adams County	187	44	102	37	4	-	-	-	340
Gentryville town, Spencer County	10	-	10	-	-	-	-	-	469
Georgetown town, Floyd County	72	2	31	30	5	4	-	-	511
Georgetown CDP, St. Joseph County	871	10	9	466	339	47	-	-	720
Glenwood town	14	-	8	6	-	-	-	-	475
Fayette County (part)	6	-	6	-	-	-	-	-	425
Rush County (part)	8	-	2	6	-	-	-	-	525
Goodland town, Newton County	92	21	38	32	1	-	-	-	415
Goshen city, Elkhart County	3 733	281	1 398	1 590	348	82	17	17	519
Gosport town, Owen County	87	6	49	32	-	-	-	-	464
Grabill town, Allen County	59	-	40	16	-	-	3	-	399
Grandview town, Spencer County	69	22	25	19	3	-	-	-	413
Granger CDP, St. Joseph County	158	-	-	9	50	50	40	9	1 227
Greencastle city, Putnam County	1 341	174	671	458	38	-	-	-	451
Greendale city, Dearborn County	382	103	113	144	22	-	-	-	460
Greenfield city, Hancock County	1 906	108	370	884	474	70	-	-	618
Greensboro town, Henry County	10	-	10	-	-	-	-	-	292
Greensburg city, Decatur County	1 519	175	566	688	75	15	-	-	504
Greens Fork town, Wayne County	14	-	10	4	-	-	-	-	430
Greentown town, Howard County	257	44	110	68	11	10	5	9	460
Greenville town, Floyd County	12	1	1	7	3	-	-	-	625
Greenwood city, Johnson County	5 439	246	1 192	2 543	1 077	350	8	23	610
Griffin town, Posey County	8	-	8	-	-	-	-	-	375
Griffith town, Lake County	2 176	21	204	1 489	393	69	-	-	644
Grissom AFB CDP	428	9	-	320	99	-	-	-	686
Cass County (part)	-	-	-	-	-	-	-	-	-
Miami County (part)	428	9	-	320	99	-	-	-	686
Gulivoire Park CDP, St. Joseph County	36	-	18	18	-	-	-	-	525
Hagerstown town, Wayne County	201	27	114	60	-	-	-	-	425
Hamilton town	124	38	39	30	17	-	-	-	422
DeKalb County (part)	36	22	12	2	-	-	-	-	175
Steuben County (part)	88	16	27	28	17	-	-	-	525
Hamlet town, Starke County	50	7	29	14	-	-	-	-	418
Hammond city, Lake County	11 325	1 322	3 946	4 611	1 215	223	8	-	518
Hanover town, Jefferson County	357	24	155	161	12	5	-	-	500
Hardinsburg town, Washington County	25	-	11	14	-	-	-	-	513
Harmony town, Clay County	60	10	33	17	-	-	-	-	377
Hartford City city, Blackford County	662	91	392	160	14	5	-	-	402
Hartsville town, Bartholomew County	17	6	9	2	-	-	-	-	325
Haubstadt town, Gibson County	125	44	49	28	4	-	-	-	369
Hazleton town, Gibson County	9	-	9	-	-	-	-	-	405
Hebron town, Porter County	389	-	109	227	40	13	-	-	577

Table 30. **Gross Rent: 2000**—Con.

[Data based on a sample (except Tables 65-68). For information on confidentiality protection, coverage, sampling error, and nonsampling error, see Appendix G. For location of definitions, see "How to Use This Census Report"]

State County Place	Specified renter-occupied housing units paying cash rent	Gross rent							
		Less than $250	$250 to $499	$500 to $749	$750 to $999	$1,000 to $1,499	$1,500 to $1,999	$2,000 or more	Median (dollars)
PLACE—Con.									
Henryville CDP, Clark County	143	-	49	74	20	-	-	-	524
Hidden Valley CDP, Dearborn County	37	-	-	-	-	37	-	-	1 125
Highland town, Lake County	1 952	14	241	906	598	193	-	-	711
Highland CDP, Vanderburgh County	56	-	10	20	13	-	13	-	695
Hillsboro town, Fountain County	32	3	15	11	-	3	-	-	489
Hobart city, Lake County	1 830	58	270	1 134	303	53	12	-	628
Holland town, Dubois County	37	18	11	8	-	-	-	-	258
Holton town, Ripley County	31	2	12	17	-	-	-	-	515
Homecroft town, Marion County	16	-	2	4	8	2	-	-	800
Hope town, Bartholomew County	168	11	48	87	19	3	-	-	575
Hudson town, Steuben County	24	-	9	14	-	1	-	-	525
Huntertown town, Allen County	119	-	16	78	19	6	-	-	623
Huntingburg city, Dubois County	678	121	361	180	9	5	-	2	415
Huntington city, Huntington County	2 045	214	995	722	87	27	-	-	471
Hymera town, Sullivan County	51	9	37	5	-	-	-	-	289
Indianapolis city, Marion County	130 187	7 434	38 076	60 740	18 311	4 419	765	442	567
Clermont town	73	6	11	19	23	10	4	-	802
Crows Nest town	3	-	-	-	-	3	-	-	1 375
Cumberland town (part)	528	12	264	217	35	-	-	-	474
Homecroft town	16	-	2	4	8	2	-	-	800
Indianapolis city (balance)	128 836	7 405	37 651	60 050	18 214	4 365	727	424	567
Meridian Hills town	30	-	-	-	-	15	10	5	1 500
North Crows Nest town	-	-	-	-	-	-	-	-	-
Rocky Ripple town	62	2	16	22	22	-	-	-	628
Spring Hill town	14	-	-	-	-	9	5	-	1 444
Warren Park town	625	9	132	428	9	15	19	13	543
Williams Creek town	-	-	-	-	-	-	-	-	-
Wynnedale town	-	-	-	-	-	-	-	-	-
Indianapolis city (balance), Marion County	128 836	7 405	37 651	60 050	18 214	4 365	727	424	567
Indian Heights CDP, Howard County	225	6	7	159	53	-	-	-	679
Indian Village town, St. Joseph County	4	-	-	2	-	2	-	-	1 000
Ingalls town, Madison County	66	-	18	32	13	3	-	-	592
Jamestown town	89	6	38	28	7	10	-	-	508
Boone County (part)	87	6	38	28	5	10	-	-	496
Hendricks County (part)	2	-	-	-	2	-	-	-	775
Jasonville city, Greene County	291	79	181	26	5	-	-	-	325
Jasper city, Dubois County	1 506	122	758	521	105	-	-	-	466
Jeffersonville city, Clark County	4 298	662	1 632	1 485	441	42	16	20	485
Jonesboro city, Grant County	113	5	78	29	1	-	-	-	394
Jonesville town, Bartholomew County	18	-	6	9	3	-	-	-	525
Kempton town, Tipton County	18	2	13	3	-	-	-	-	383
Kendallville city, Noble County	1 202	233	511	419	33	6	-	-	438
Kennard town, Henry County	13	2	5	3	3	-	-	-	438
Kentland town, Newton County	220	22	105	82	6	5	-	-	461
Kewanna town, Fulton County	66	10	39	17	-	-	-	-	382
Kingman town, Fountain County	61	17	34	10	-	-	-	-	402
Kingsbury town, LaPorte County	13	-	9	4	-	-	-	-	442
Kingsford Heights town, LaPorte County	110	8	37	41	15	9	-	-	538
Kirklin town, Clinton County	59	3	23	17	12	4	-	-	569
Knightstown town, Henry County	277	53	118	85	14	7	-	-	434
Knightsville town, Clay County	23	-	17	6	-	-	-	-	406
Knox city, Starke County	477	79	264	123	-	-	-	11	411
Kokomo city, Howard County	7 493	878	2 904	3 006	508	87	92	18	498
Koontz Lake CDP	88	6	35	47	-	-	-	-	507
Marshall County (part)	-	-	-	-	-	-	-	-	-
Starke County (part)	88	6	35	47	-	-	-	-	507
Kouts town, Porter County	112	2	33	61	11	5	-	-	577
Laconia town, Harrison County	3	-	-	3	-	-	-	-	525
La Crosse town, LaPorte County	22	-	14	5	3	-	-	-	450
Ladoga town, Montgomery County	88	-	43	45	-	-	-	-	504
Lafayette city, Tippecanoe County	11 169	695	3 282	5 156	1 743	216	63	14	560
La Fontaine town, Wabash County	91	20	58	10	3	-	-	-	340
Lagrange town, LaGrange County	436	92	210	124	10	-	-	-	439
Lagro town, Wabash County	13	-	6	7	-	-	-	-	513
Lake Dalecarlia CDP, Lake County	36	-	10	19	-	7	-	-	540
Lakes of the Four Seasons CDP	60	-	8	-	15	37	-	-	1 063
Lake County (part)	16	-	-	-	-	16	-	-	1 278
Porter County (part)	44	-	8	-	15	21	-	-	993
Lake Station city, Lake County	990	14	326	539	107	4	-	-	573
Lake Village CDP, Newton County	34	-	20	14	-	-	-	-	439
Lakeville town, St. Joseph County	101	8	60	33	-	-	-	-	416
Lanesville town, Harrison County	41	-	4	37	-	-	-	-	623
La Paz town, Marshall County	80	-	38	42	-	-	-	-	503
Lapel town, Madison County	203	-	89	74	35	5	-	-	523
La Porte city, LaPorte County	3 128	439	1 271	1 098	190	26	97	7	477
Larwill town, Whitley County	21	-	14	7	-	-	-	-	388
Laurel town, Franklin County	62	3	43	16	-	-	-	-	453
Lawrence city, Marion County	3 518	67	804	1 922	482	157	38	48	590
Lawrenceburg city, Dearborn County	1 086	182	443	441	20	-	-	-	471
Leavenworth town, Crawford County	35	13	15	7	-	-	-	-	275
Lebanon city, Boone County	1 849	125	781	745	190	8	-	-	505
Leesburg town, Kosciusko County	36	-	18	14	4	-	-	-	500
Leo-Cedarville town, Allen County	58	11	5	28	10	4	-	-	663
Lewisville town, Henry County	28	4	5	13	6	-	-	-	557
Liberty town, Union County	280	72	126	82	-	-	-	-	440
Ligonier city, Noble County	476	58	233	163	16	6	-	-	472

Table 30. **Gross Rent: 2000**—Con.

[Data based on a sample (except Tables 65-68). For information on confidentiality protection, coverage, sampling error, and nonsampling error, see Appendix G. For location of definitions, see "How to Use This Census Report"]

State County Place	Specified renter-occupied housing units paying cash rent	Gross rent: Less than $250	$250 to $499	$500 to $749	$750 to $999	$1,000 to $1,499	$1,500 to $1,999	$2,000 or more	Median (dollars)
PLACE—Con.									
Linden town, Montgomery County	71	12	39	20	-	-	-	-	428
Linton city, Greene County	623	101	372	127	15	8	-	-	396
Little York town, Washington County	9	-	2	7	-	-	-	-	525
Livonia town, Washington County	7	-	7	-	-	-	-	-	406
Lizton town, Hendricks County	60	-	29	22	7	2	-	-	503
Logansport city, Cass County	2 781	271	1 517	904	55	16	9	9	438
Long Beach town, LaPorte County	30	-	5	5	10	5	5	-	850
Loogootee city, Martin County	298	65	202	23	8	-	-	-	376
Losantville town, Randolph County	21	-	14	5	2	-	-	-	456
Lowell town, Lake County	556	17	98	304	130	7	-	-	602
Lynn town, Randolph County	120	10	82	28	-	-	-	-	386
Lynnville town, Warrick County	46	2	42	2	-	-	-	-	389
Lyons town, Greene County	75	21	39	9	-	6	-	-	331
McCordsville town, Hancock County	31	-	13	11	7	-	-	-	568
Mackey town, Gibson County	6	-	3	3	-	-	-	-	500
Macy town, Miami County	7	-	4	3	-	-	-	-	294
Madison city, Jefferson County	1 753	360	931	379	65	18	-	-	392
Marengo town, Crawford County	113	33	62	16	2	-	-	-	339
Marion city, Grant County	4 566	1 040	2 125	1 246	86	47	22	-	413
Markle town	109	6	74	25	-	2	-	2	390
Huntington County (part)	35	-	20	13	-	2	-	-	475
Wells County (part)	74	6	54	12	-	-	-	2	341
Markleville town, Madison County	16	-	-	10	6	-	-	-	717
Marshall town, Parke County	14	2	10	-	2	-	-	-	338
Martinsville city, Morgan County	1 736	321	653	665	97	-	-	-	480
Matthews town, Grant County	21	-	18	3	-	-	-	-	342
Mauckport town, Harrison County	12	3	9	-	-	-	-	-	300
Mecca town, Parke County	19	-	16	3	-	-	-	-	431
Medaryville town, Pulaski County	28	-	9	10	9	-	-	-	567
Medora town, Jackson County	21	-	11	10	-	-	-	-	492
Mellott town, Fountain County	24	3	19	2	-	-	-	-	455
Melody Hill CDP, Vanderburgh County	43	-	15	8	10	-	10	-	591
Memphis CDP, Clark County	13	-	-	13	-	-	-	-	564
Mentone town, Kosciusko County	66	2	37	25	2	-	-	-	441
Meridian Hills town, Marion County	30	-	-	-	-	15	10	5	1 500
Merom town, Sullivan County	12	-	11	1	-	-	-	-	429
Merrillville town, Lake County	3 299	100	242	1 578	1 006	268	105	-	704
Mexico CDP, Miami County	67	19	40	8	-	-	-	-	409
Michiana Shores town, LaPorte County	13	-	5	4	2	2	-	-	669
Michigan City city, LaPorte County	4 702	347	2 130	1 830	247	126	22	-	489
Michigantown town, Clinton County	34	3	19	12	-	-	-	-	484
Middlebury town, Elkhart County	255	25	73	109	43	5	-	-	607
Middletown town, Henry County	298	42	102	85	60	9	-	-	508
Milan town, Ripley County	224	29	85	101	9	-	-	-	497
Milford town, Decatur County	11	-	3	8	-	-	-	-	521
Milford town, Kosciusko County	188	18	101	55	14	-	-	-	455
Millersburg town, Elkhart County	48	6	16	14	10	2	-	-	533
Millhousen town, Decatur County	2	-	-	2	-	-	-	-	525
Milltown town	102	39	29	24	10	-	-	-	406
Crawford County (part)	39	3	14	14	8	-	-	-	542
Harrison County (part)	63	36	15	10	2	-	-	-	198
Milton town, Wayne County	51	3	37	6	3	2	-	-	428
Mishawaka city, St. Joseph County	8 651	645	3 130	3 957	639	154	73	53	526
Mitchell city, Lawrence County	474	60	284	114	8	8	-	-	389
Modoc town, Randolph County	9	2	-	7	-	-	-	-	542
Monon town, White County	213	33	67	106	7	-	-	-	510
Monroe town, Adams County	37	9	24	2	2	-	-	-	337
Monroe City town, Knox County	57	12	35	10	-	-	-	-	377
Monroeville town, Allen County	70	10	34	16	3	-	3	4	415
Monrovia town, Morgan County	52	-	13	29	10	-	-	-	546
Monterey town, Pulaski County	8	-	8	-	-	-	-	-	417
Montezuma town, Parke County	111	4	76	26	5	-	-	-	402
Montgomery town, Daviess County	31	10	18	3	-	-	-	-	354
Monticello city, White County	784	56	219	429	72	8	-	-	557
Montpelier city, Blackford County	247	44	147	51	3	2	-	-	383
Mooreland town, Henry County	21	-	16	5	-	-	-	-	446
Moores Hill town, Dearborn County	51	-	28	17	6	-	-	-	490
Mooresville town, Morgan County	969	112	234	477	103	43	-	-	556
Morgantown town, Morgan County	130	15	42	59	14	-	-	-	550
Morocco town, Newton County	111	11	52	46	2	-	-	-	481
Morristown town, Shelby County	102	9	51	36	4	2	-	-	463
Mount Auburn town, Wayne County	2	-	-	2	-	-	-	-	625
Mount Ayr town, Newton County	2	-	-	2	-	-	-	-	525
Mount Carmel town, Franklin County	7	-	2	3	2	-	-	-	625
Mount Etna town, Huntington County	-	-	-	-	-	-	-	-	-
Mount Summit town, Henry County	18	-	8	7	3	-	-	-	517
Mount Vernon city, Posey County	813	161	385	221	34	12	-	-	416
Mulberry town, Clinton County	111	20	43	40	6	2	-	-	477
Muncie city, Delaware County	11 598	1 283	5 641	3 489	892	256	37	-	449
Munster town, Lake County	829	-	42	330	272	115	28	42	771
Napoleon town, Ripley County	19	-	9	8	2	-	-	-	554
Nappanee city	764	64	262	382	45	11	-	-	521
Elkhart County (part)	679	64	255	311	38	11	-	-	509
Kosciusko County (part)	85	-	7	71	7	-	-	-	568

Table 30. **Gross Rent: 2000**—Con.

[Data based on a sample (except Tables 65-68). For information on confidentiality protection, coverage, sampling error, and nonsampling error, see Appendix G.
For location of definitions, see "How to Use This Census Report"]

State County Place	Specified renter-occupied housing units paying cash rent	Gross rent							
		Less than $250	$250 to $499	$500 to $749	$750 to $999	$1,000 to $1,499	$1,500 to $1,999	$2,000 or more	Median (dollars)
PLACE—Con.									
Nashville town, Brown County	189	18	57	98	16	-	-	-	531
New Albany city, Floyd County	6 173	947	2 102	2 658	414	45	7	-	503
New Amsterdam town, Harrison County	-	-	-	-	-	-	-	-	-
Newberry town, Greene County	14	3	9	2	-	-	-	-	317
Newburgh town, Warrick County	361	-	266	58	11	26	-	-	405
New Carlisle town, St. Joseph County	142	8	82	41	9	2	-	-	460
New Castle city, Henry County	2 305	298	1 172	681	71	73	3	7	441
New Chicago town, Lake County	168	-	60	71	33	4	-	-	579
New Harmony town, Posey County	89	1	55	26	-	7	-	-	445
New Haven city, Allen County	888	23	426	410	21	8	-	-	498
New Market town, Montgomery County	43	-	27	15	1	-	-	-	469
New Middletown town, Harrison County	2	-	-	2	-	-	-	-	675
New Palestine town, Hancock County	79	-	12	57	10	-	-	-	583
New Paris CDP, Elkhart County	89	8	22	49	10	-	-	-	575
New Pekin town, Washington County	171	43	84	41	3	-	-	-	396
Newpoint town, Decatur County	18	2	5	11	-	-	-	-	550
Newport town, Vermillion County	26	12	12	2	-	-	-	-	360
New Richmond town, Montgomery County	13	-	9	4	-	-	-	-	458
New Ross town, Montgomery County	10	-	7	3	-	-	-	-	475
Newtown town, Fountain County	9	-	6	3	-	-	-	-	425
New Washington CDP, Clark County	37	-	30	7	-	-	-	-	388
New Whiteland town, Johnson County	137	-	12	9	107	9	-	-	855
Noblesville city, Hamilton County	2 563	218	399	1 399	407	116	24	-	629
North Crows Nest town, Marion County	-	-	-	-	-	-	-	-	-
North Judson town, Starke County	204	39	96	61	6	2	-	-	441
North Liberty town, St. Joseph County	153	16	66	55	14	2	-	-	488
North Manchester town, Wabash County	683	110	414	104	36	19	-	-	412
North Salem town, Hendricks County	39	6	11	12	10	-	-	-	575
North Terre Haute CDP, Vigo County	473	15	374	84	-	-	-	-	423
North Vernon city, Jennings County	981	230	395	318	38	-	-	-	435
North Webster town, Kosciusko County	125	2	65	46	10	2	-	-	489
Norway CDP, White County	70	-	26	44	-	-	-	-	524
Oakland City city, Gibson County	311	23	221	50	3	14	-	-	405
Oak Park CDP, Clark County	353	-	39	232	71	11	-	-	649
Oaktown town, Knox County	64	18	37	9	-	-	-	-	369
Odon town, Daviess County	151	49	88	10	3	-	-	1	311
Ogden Dunes town, Porter County	49	-	5	3	17	24	-	-	992
Oldenburg town, Franklin County	65	18	33	11	3	-	-	-	353
Onward town, Cass County	11	-	11	-	-	-	-	-	411
Oolitic town, Lawrence County	146	39	76	29	2	-	-	-	375
Orestes town, Madison County	22	-	15	5	-	-	2	-	460
Orland town, Steuben County	23	5	9	9	-	-	-	-	342
Orleans town, Orange County	270	74	127	61	4	4	-	-	394
Osceola town, St. Joseph County	103	-	18	64	21	-	-	-	646
Osgood town, Ripley County	242	61	107	55	19	-	-	-	416
Ossian town, Wells County	244	29	103	105	7	-	-	-	489
Otterbein town	122	26	22	45	29	-	-	-	577
Benton County (part)	108	19	22	42	25	-	-	-	577
Tippecanoe County (part)	14	7	-	3	4	-	-	-	425
Owensville town, Gibson County	103	29	56	18	-	-	-	-	334
Oxford town, Benton County	92	22	42	28	-	-	-	-	442
Palmyra town, Harrison County	36	5	11	18	-	2	-	-	525
Paoli town, Orange County	430	125	233	66	6	-	-	-	374
Paragon town, Morgan County	57	6	10	33	8	-	-	-	548
Parker City town, Randolph County	116	19	54	38	5	-	-	-	414
Patoka town, Gibson County	44	2	27	15	-	-	-	-	384
Patriot town, Switzerland County	15	-	8	7	-	-	-	-	488
Pendleton town, Madison County	505	15	140	192	86	37	35	-	592
Pennville town, Jay County	93	20	63	9	1	-	-	-	386
Perrysville town, Vermillion County	28	-	26	2	-	-	-	-	421
Peru city, Miami County	1 555	326	746	416	67	-	-	-	418
Petersburg city, Pike County	307	99	175	33	-	-	-	-	324
Pierceton town, Kosciusko County	67	2	23	40	2	-	-	-	569
Pine Village town, Warren County	28	3	13	9	3	-	-	-	440
Pittsboro town, Hendricks County	120	14	20	50	35	1	-	-	613
Plainfield town, Hendricks County	2 141	178	445	1 168	319	31	-	-	629
Plainville town, Daviess County	41	15	22	4	-	-	-	-	322
Plymouth city, Marshall County	1 588	142	618	704	105	12	7	-	509
Poneto town, Wells County	8	3	-	5	-	-	-	-	510
Portage city, Porter County	3 436	120	685	1 995	489	126	21	-	594
Porter town, Porter County	501	-	90	243	134	33	-	1	674
Portland city, Jay County	779	157	417	202	-	3	-	-	401
Poseyville town, Posey County	81	15	38	23	5	-	-	-	391
Pottawattamie Park town, LaPorte County	6	-	-	2	4	-	-	-	825
Princes Lakes town, Johnson County	48	-	7	23	18	-	-	-	683
Princeton city, Gibson County	1 237	209	674	333	6	15	-	-	432
Redkey town, Jay County	141	26	85	30	-	-	-	-	401
Remington town, Jasper County	166	2	80	70	10	4	-	-	503
Rensselaer city, Jasper County	736	107	407	186	31	5	-	-	403
Reynolds town, White County	58	-	28	30	-	-	-	-	504
Richmond city, Wayne County	6 446	975	3 195	1 907	276	87	6	-	439
Ridgeville town, Randolph County	62	5	46	11	-	-	-	-	400
Riley town, Vigo County	11	-	8	3	-	-	-	-	458
Rising Sun city, Ohio County	332	57	144	123	8	-	-	-	438
River Forest town, Madison County	-	-	-	-	-	-	-	-	-
Roachdale town, Putnam County	83	24	36	23	-	-	-	-	432
Roann town, Wabash County	21	4	10	7	-	-	-	-	428
Roanoke town, Huntington County	118	17	48	41	4	8	-	-	479
Rochester city, Fulton County	847	89	373	352	13	-	20	-	479

Table 30. **Gross Rent: 2000**—Con.

[Data based on a sample (except Tables 65-68). For information on confidentiality protection, coverage, sampling error, and nonsampling error, see Appendix G. For location of definitions, see "How to Use This Census Report"]

State County Place	Specified renter-occupied housing units paying cash rent	Gross rent: Less than $250	$250 to $499	$500 to $749	$750 to $999	$1,000 to $1,499	$1,500 to $1,999	$2,000 or more	Median (dollars)
PLACE—Con.									
Rockport city, Spencer County	295	79	129	75	12	-	-	-	370
Rockville town, Parke County	436	151	201	78	6	-	-	-	330
Rocky Ripple town, Marion County	62	2	16	22	22	-	-	-	628
Rome City town, Noble County	143	21	40	78	4	-	-	-	526
Rosedale town, Parke County	40	15	16	9	-	-	-	-	357
Roseland town, St. Joseph County	89	6	41	34	8	-	-	-	479
Roselawn CDP	58	-	23	20	15	-	-	-	538
Jasper County (part)	21	-	12	-	9	-	-	-	494
Newton County (part)	37	-	11	20	6	-	-	-	547
Rossville town, Clinton County	85	1	34	46	2	2	-	-	555
Royal Center town, Cass County	45	9	18	18	-	-	-	-	441
Rushville city, Rush County	881	133	478	245	25	-	-	-	429
Russellville town, Putnam County	19	6	8	2	3	-	-	-	294
Russiaville town, Howard County	57	-	31	19	5	2	-	-	438
St. Joe town, DeKalb County	28	-	15	13	-	-	-	-	483
St. John town, Lake County	88	27	28	33	-	-	-	-	430
St. Leon town, Dearborn County	5	-	3	2	-	-	-	-	342
St. Paul town	81	-	37	35	9	-	-	-	518
Decatur County (part)	53	-	34	19	-	-	-	-	458
Shelby County (part)	28	-	3	16	9	-	-	-	600
Salamonia town, Jay County	8	-	6	-	2	-	-	-	425
Salem city, Washington County	666	108	375	166	17	-	-	-	410
Saltillo town, Washington County	7	-	5	2	-	-	-	-	363
Sandborn town, Knox County	10	-	6	4	-	-	-	-	475
San Pierre CDP, Starke County	6	-	-	6	-	-	-	-	625
Santa Claus town, Spencer County	68	-	3	29	34	2	-	-	758
Saratoga town, Randolph County	39	3	28	6	2	-	-	-	415
Schererville town, Lake County	2 440	27	145	1 789	366	105	8	-	656
Schneider town, Lake County	27	-	13	14	-	-	-	-	508
Scottsburg city, Scott County	855	141	355	327	32	-	-	-	476
Seelyville town, Vigo County	92	4	46	42	-	-	-	-	486
Sellersburg town, Clark County	361	23	181	126	31	-	-	-	483
Selma town, Delaware County	66	6	29	24	7	-	-	-	488
Seymour city, Jackson County	2 467	252	939	1 092	151	29	4	-	508
Shadeland town, Tippecanoe County	72	-	27	31	8	6	-	-	538
Shamrock Lakes town, Blackford County	8	1	1	2	4	-	-	-	650
Sharpsville town, Tipton County	26	-	10	11	5	-	-	-	600
Shelburn town, Sullivan County	109	33	61	15	-	-	-	-	297
Shelbyville city, Shelby County	2 991	201	1 081	1 587	101	21	-	-	540
Sheridan town, Hamilton County	242	64	65	92	9	12	-	-	484
Shipshewana town, LaGrange County	111	7	47	52	5	-	-	-	504
Shirley town	63	16	23	19	3	2	-	-	389
Hancock County (part)	35	4	13	13	3	2	-	-	505
Henry County (part)	28	12	10	6	-	-	-	-	325
Shoals town, Martin County	111	36	66	6	3	-	-	-	316
Sidney town, Kosciusko County	5	2	-	3	-	-	-	-	508
Silver Lake town, Kosciusko County	32	2	19	11	-	-	-	-	438
Simonton Lake CDP, Elkhart County	177	-	24	106	25	-	-	22	591
Somerville town, Gibson County	6	2	2	2	-	-	-	-	350
South Bend city, St. Joseph County	15 149	1 660	4 785	6 809	1 447	297	106	45	531
South Haven CDP, Porter County	378	57	22	137	151	11	-	-	659
Southport city, Marion County	159	-	23	83	45	8	-	-	684
South Whitley town, Whitley County	185	32	114	37	2	-	-	-	402
Speedway town, Marion County	3 302	119	890	1 849	376	68	-	-	567
Spencer town, Owen County	438	56	185	197	-	-	-	-	481
Spiceland town, Henry County	48	-	22	22	2	2	-	-	525
Spring Grove town, Wayne County	30	-	4	17	2	7	-	-	644
Spring Hill town, Marion County	14	-	-	-	-	9	5	-	1 444
Spring Lake town, Hancock County	6	-	-	6	-	-	-	-	675
Springport town, Henry County	10	-	10	-	-	-	-	-	317
Spurgeon town, Pike County	7	-	5	2	-	-	-	-	363
Star City CDP, Pulaski County	26	-	22	4	-	-	-	-	385
State Line City town, Warren County	3	-	3	-	-	-	-	-	375
Staunton town, Clay County	19	2	2	15	-	-	-	-	555
Stilesville town, Hendricks County	25	-	8	15	2	-	-	-	538
Stinesville town, Monroe County	6	-	3	3	-	-	-	-	550
Straughn town, Henry County	4	3	-	-	-	1	-	-	133
Sullivan city, Sullivan County	586	216	294	66	10	-	-	-	325
Sulphur Springs town, Henry County	11	-	6	5	-	-	-	-	388
Summitville town, Madison County	64	13	26	19	5	1	-	-	438
Sunman town, Ripley County	117	19	64	29	5	-	-	-	373
Swayzee town, Grant County	44	2	20	20	2	-	-	-	500
Sweetser town, Grant County	47	2	21	22	2	-	-	-	506
Switz City town, Greene County	25	6	11	6	-	2	-	-	396
Syracuse town, Kosciusko County	389	48	116	165	40	20	-	-	525
Taylorsville CDP, Bartholomew County	69	36	33	-	-	-	-	-	244
Tell City city, Perry County	910	241	463	178	21	7	-	-	359
Tennyson town, Warrick County	16	5	6	5	-	-	-	-	363
Terre Haute city, Vigo County	8 769	1 360	4 386	2 461	415	79	44	24	430
Thorntown town, Boone County	135	2	72	54	7	-	-	-	483
Tipton city, Tipton County	628	81	288	228	-	31	-	-	470
Topeka town, LaGrange County	156	13	93	44	6	-	-	-	391
Town of Pines town, Porter County	61	2	25	29	5	-	-	-	525
Trafalgar town, Johnson County	61	4	18	23	15	1	-	-	663
Trail Creek town, LaPorte County	51	4	10	23	14	-	-	-	586
Tri-Lakes CDP, Whitley County	93	-	43	44	6	-	-	-	525
Troy town, Perry County	42	13	23	6	-	-	-	-	371

Table 30. **Gross Rent: 2000**—Con.

[Data based on a sample (except Tables 65-68). For information on confidentiality protection, coverage, sampling error, and nonsampling error, see Appendix G. For location of definitions, see "How to Use This Census Report"]

State County Place	Specified renter-occupied housing units paying cash rent	Gross rent							
		Less than $250	$250 to $499	$500 to $749	$750 to $999	$1,000 to $1,499	$1,500 to $1,999	$2,000 or more	Median (dollars)
PLACE—Con.									
Ulen town, Boone County	-	-	-	-	-	-	-	-	-
Union City city, Randolph County	515	89	275	143	-	8	-	-	407
Uniondale town, Wells County	8	-	7	1	-	-	-	-	475
Universal town, Vermillion County	44	-	30	11	-	-	3	-	425
Upland town, Grant County	233	19	159	41	9	5	-	-	442
Utica town, Clark County	48	-	21	25	2	-	-	-	555
Valparaiso city, Porter County	4 705	177	1 037	2 385	821	261	24	-	625
Van Buren town, Grant County	47	10	24	12	-	1	-	-	397
Veedersburg town, Fountain County	239	36	135	55	13	-	-	-	444
Vera Cruz town, Wells County	6	-	-	6	-	-	-	-	550
Vernon town, Jennings County	42	8	7	22	3	2	-	-	530
Versailles town, Ripley County	216	41	98	73	2	-	2	-	448
Vevay town, Switzerland County	275	43	154	66	11	1	-	-	393
Vincennes city, Knox County	3 028	539	1 723	689	49	6	22	-	403
Wabash city, Wabash County	1 477	268	762	406	34	7	-	-	409
Wakarusa town, Elkhart County	106	13	47	36	8	2	-	-	473
Walkerton town, St. Joseph County	235	24	147	64	-	-	-	-	448
Wallace town, Fountain County	6	-	5	1	-	-	-	-	425
Walton town, Cass County	113	10	78	25	-	-	-	-	349
Wanatah town, LaPorte County	43	-	15	11	13	4	-	-	613
Warren town, Huntington County	91	4	52	33	2	-	-	-	460
Warren Park town, Marion County	625	9	132	428	9	15	19	13	543
Warsaw city, Kosciusko County	1 709	165	649	782	104	9	-	-	510
Washington city, Daviess County	1 412	345	762	249	49	7	-	-	365
Waterloo town, DeKalb County	190	17	100	68	5	-	-	-	463
Waveland town, Montgomery County	20	-	11	7	2	-	-	-	492
Waynetown town, Montgomery County	76	13	43	20	-	-	-	-	397
West Baden Springs town, Orange County	54	17	29	8	-	-	-	-	295
West College Corner town, Union County	97	5	65	24	3	-	-	-	460
Westfield town, Hamilton County	959	-	266	419	135	129	10	-	605
West Harrison town, Dearborn County	77	6	52	15	4	-	-	-	398
West Lafayette city, Tippecanoe County	6 945	255	1 786	2 933	1 066	792	96	17	614
West Lebanon town, Warren County	61	11	39	11	-	-	-	-	384
Westport town, Decatur County	136	26	56	54	-	-	-	-	429
West Terre Haute town, Vigo County	203	7	151	41	4	-	-	-	413
Westville town, LaPorte County	186	33	53	95	5	-	-	-	511
Wheatfield town, Jasper County	53	-	20	29	4	-	-	-	559
Wheatland town, Knox County	49	6	36	7	-	-	-	-	377
Whiteland town, Johnson County	125	-	15	39	52	19	-	-	824
Whitestown town, Boone County	35	-	-	14	21	-	-	-	772
Whitewater town, Wayne County	4	-	3	1	-	-	-	-	333
Whiting city, Lake County	913	28	478	359	42	6	-	-	480
Wilkinson town, Hancock County	25	-	12	7	6	-	-	-	513
Williams Creek town, Marion County	-	-	-	-	-	-	-	-	-
Williamsport town, Warren County	209	32	117	56	2	2	-	-	416
Winamac town, Pulaski County	322	36	222	53	11	-	-	-	393
Winchester city, Randolph County	737	128	482	114	6	7	-	-	363
Windfall City town, Tipton County	53	14	13	26	-	-	-	-	488
Winfield town, Lake County	45	-	5	28	8	4	-	-	685
Wingate town, Montgomery County	46	18	9	16	3	-	-	-	467
Winona Lake town, Kosciusko County	400	-	256	137	-	-	7	-	461
Winslow town, Pike County	67	6	51	10	-	-	-	-	348
Wolcott town, White County	80	11	29	35	5	-	-	-	500
Wolcottville town	127	31	39	44	11	-	2	-	475
LaGrange County (part)	88	29	30	22	5	-	2	-	436
Noble County (part)	39	2	9	22	6	-	-	-	563
Woodburn city, Allen County	132	3	75	46	6	-	2	-	479
Woodlawn Heights town, Madison County	2	-	2	-	-	-	-	-	325
Worthington town, Greene County	121	40	53	20	8	-	-	-	334
Wynnedale town, Marion County	-	-	-	-	-	-	-	-	-
Yeoman town, Carroll County	5	3	2	-	-	-	-	-	242
Yorktown town, Delaware County	398	32	206	126	34	-	-	-	442
Zanesville town	28	-	13	13	2	-	-	-	513
Allen County (part)	4	-	-	2	2	-	-	-	675
Wells County (part)	24	-	13	11	-	-	-	-	490
Zionsville town, Boone County	513	-	107	184	133	89	-	-	697

Table 31. **Mortgage and Rental Cost Characteristics: 2000**

[Data based on a sample (except Tables 65-68). For information on confidentiality protection, coverage, sampling error, and nonsampling error, see Appendix G.
For location of definitions, see "How to Use This Census Report"]

State County County Subdivision Place	Specified owner-occupied housing units								Specified renter-occupied housing units paying cash rent		
		With a mortgage				Not mortgaged					
	Total	Total	Median selected monthly owner costs (dollars)	Median selected monthly owner costs as a percentage of household income in 1999	With a second mortgage or home equity loan or both	Total	Median selected monthly owner costs (dollars)	Median selected monthly owner costs as a percentage of household income in 1999	Total	With meals included in rent	Median gross rent as a percentage of household income in 1999
The State	**1 378 878**	**978 279**	**869**	**19.3**	**239 963**	**400 599**	**255**	**10.0-**	**618 575**	**10 110**	**23.9**
Adams County	6 990	4 588	744	18.1	946	2 402	226	10.0-	2 462	210	18.8
Blue Creek township	155	104	691	25.2	9	51	262	10.0-	13	-	12.5
French township	184	116	969	18.9	-	68	247	10.0-	12	-	10.7
Hartford township	186	138	720	19.1	6	48	180	10.0-	18	-	10.0-
Jefferson township	98	59	827	22.8	25	39	202	10.0-	15	-	10.0-
Kirkland township	153	106	971	16.8	40	47	278	10.0-	31	-	12.5
Monroe township	844	546	658	17.6	88	298	224	10.0-	122	-	19.5
Berne city (part)	467	321	647	17.6	61	146	217	10.0-	70	-	27.5
Monroe town (part)	164	98	700	18.4	12	66	240	10.0-	30	-	13.9
Preble township	251	162	814	17.9	31	89	222	10.0-	31	-	14.7
Root township	988	627	816	19.1	180	361	240	10.0-	226	-	17.4
Decatur city (part)	359	198	826	18.9	56	161	273	10.0-	153	-	16.8
St. Marys township	250	150	757	19.4	52	100	238	10.3	48	-	12.3
Union township	197	154	1 011	17.5	44	43	210	10.0-	41	-	13.7
Wabash township	1 099	691	678	17.3	130	408	235	10.0-	730	120	24.7
Berne city (part)	554	365	739	17.1	95	189	264	10.0-	436	120	26.0
Geneva town	366	224	626	17.9	22	142	233	10.0-	187	-	19.4
Washington township	2 585	1 735	749	18.1	341	850	216	10.0-	1 175	90	19.0
Decatur city (part)	2 088	1 375	721	18.2	243	713	211	10.0-	1 024	25	18.5
Monroe town (part)	57	39	732	17.0	3	18	222	10.0-	7	-	23.8
Allen County	80 853	60 131	830	18.4	13 120	20 722	243	10.0-	35 614	887	22.9
Aboite township	8 652	6 971	1 190	17.7	1 632	1 681	327	10.0-	1 187	209	20.7
Fort Wayne city (part)	-	-	-	-	-	-	-	-	-	-	-
Adams township	7 394	5 334	745	18.4	1 078	2 060	237	10.0-	3 731	20	23.7
Fort Wayne city (part)	3 504	2 762	743	18.9	510	742	258	10.0-	2 771	20	24.7
New Haven city (part)	3 305	2 232	743	17.9	508	1 073	229	10.0-	888	-	20.3
Cedar Creek township	2 571	2 012	1 075	18.2	499	559	247	10.0-	219	22	23.2
Grabill town	265	210	859	19.6	48	55	241	10.0-	59	2	26.1
Leo-Cedarville town	801	598	1 074	18.0	106	203	255	10.0-	58	-	21.0
Eel River township	615	493	907	17.8	121	122	214	10.0-	20	-	10.0-
Jackson township	76	45	964	39.4	27	31	275	10.0-	25	-	11.1
Jefferson township	541	320	862	18.0	56	221	231	10.0-	61	-	11.4
New Haven city (part)	75	60	976	23.3	6	15	247	10.0-	-	-	-
Lafayette township	564	443	978	16.6	111	121	246	10.0-	42	-	17.5
Zanesville town (part)	19	12	760	12.5	-	7	265	10.0-	4	-	15.0
Lake township	451	287	821	19.9	80	164	228	10.4	91	-	14.4
Madison township	385	289	799	19.1	46	96	265	10.0-	76	-	14.8
Marion township	809	537	832	17.5	133	272	254	10.0-	56	-	17.2
Maumee township	648	460	739	18.4	130	188	248	10.0-	142	-	20.0
Woodburn city	377	274	680	18.8	65	103	240	10.0-	132	-	21.1
Milan township	678	472	896	18.8	74	206	246	10.0-	32	-	22.9
Monroe township	461	301	776	18.5	85	160	234	10.0-	86	-	24.4
Monroeville town	301	198	743	18.8	51	103	223	10.2	70	-	25.6
Perry township	5 430	4 449	1 180	18.8	1 114	981	296	10.0-	215	-	18.6
Huntertown town	515	397	803	17.9	74	118	267	10.7	119	-	17.3
Pleasant township	947	732	826	18.4	180	215	224	10.0-	73	-	14.8
Fort Wayne city (part)	5	5	750	12.5	-	-	-	-	5	-	12.5
St. Joseph township	18 029	13 771	869	18.3	3 145	4 258	269	10.0-	7 309	370	24.4
Fort Wayne city (part)	15 480	11 648	857	18.2	2 659	3 832	273	10.0-	6 694	370	24.5
Scipio township	99	67	1 169	22.7	14	32	258	10.0-	6	-	12.5
Springfield township	602	417	798	16.0	98	185	233	10.0-	108	-	16.7
Washington township	7 829	5 845	842	19.1	1 278	1 984	231	10.0-	3 871	17	22.2
Fort Wayne city (part)	4 659	3 452	803	19.8	762	1 207	233	10.0-	3 292	17	22.3
Wayne township	24 072	16 886	639	18.6	3 219	7 186	213	10.0-	18 264	249	22.8
Fort Wayne city (part)	23 501	16 517	636	18.6	3 148	6 984	212	10.0-	18 146	184	22.8
Bartholomew County	16 562	11 625	936	19.8	3 405	4 937	252	10.0-	6 672	122	23.5
Camp Atterbury UT	-	-	-	-	-	-	-	-	-	-	-
Clay township	708	517	972	23.4	147	191	236	10.0-	181	-	27.8
Columbus city (part)	122	93	1 147	23.0	19	29	304	10.0-	-	-	-
Clifty township	247	202	1 032	21.6	33	45	268	10.0-	55	-	21.3
Columbus township	9 577	6 601	996	19.8	1 930	2 976	260	10.0-	5 596	120	24.2
Columbus city (part)	8 648	5 990	994	19.8	1 752	2 658	263	10.0-	5 413	120	24.4
Flat Rock township	382	295	851	18.0	109	87	243	10.0-	50	-	17.4
Clifford town	54	35	613	19.6	8	19	238	19.4	32	-	18.9
Columbus city (part)	-	-	-	-	-	-	-	-	-	-	-
German township	1 247	986	815	20.2	264	261	222	10.0-	230	-	17.4
Columbus city (part)	-	-	-	-	-	-	-	-	-	-	-
Edinburgh town (part)	63	54	511	20.6	10	9	225	10.0-	26	-	17.5
Taylorsville CDP	271	204	718	20.6	25	67	212	13.5	69	-	16.6
Harrison township	965	734	1 305	19.7	249	231	292	10.0-	70	-	20.3
Columbus city (part)	166	161	1 619	27.1	51	5	550	10.0-	8	-	12.5
Haw Creek township	942	661	750	18.7	188	281	239	10.0-	229	2	21.3
Hartsville town	104	65	775	19.8	14	39	230	10.0-	17	-	12.5
Hope town	499	352	703	21.2	79	147	232	10.0-	168	2	22.4
Jackson township	187	118	753	22.8	34	69	247	13.1	-	-	-
Ohio township	411	255	699	14.9	78	156	268	10.0-	36	-	21.7
Rock Creek township	364	245	947	19.4	90	119	275	10.0-	29	-	18.1
Sand Creek township	577	400	791	18.4	78	177	270	10.0-	63	-	15.2
Elizabethtown town	68	41	663	24.4	2	27	239	13.8	19	-	21.9
Wayne township	955	611	888	20.2	205	344	224	10.0-	133	-	20.3
Columbus city (part)	111	111	1 046	21.9	25	-	-	-	52	-	19.4
Jonesville town	46	29	493	10.0	5	17	197	13.3	18	-	22.5
Benton County	2 246	1 435	758	19.7	326	811	279	11.7	687	5	19.9
Bolivar township	276	188	765	19.3	39	88	282	11.0	135	-	21.8
Otterbein town (part)	237	149	758	19.4	39	88	282	11.0	108	-	22.2

Table 31. **Mortgage and Rental Cost Characteristics: 2000**—Con.

[Data based on a sample (except Tables 65-68). For information on confidentiality protection, coverage, sampling error, and nonsampling error, see Appendix G.
For location of definitions, see "How to Use This Census Report"]

State County County Subdivision Place	Specified owner-occupied housing units								Specified renter-occupied housing units paying cash rent		
		With a mortgage				Not mortgaged					
	Total	Total	Median selected monthly owner costs (dollars)	Median selected monthly owner costs as a percentage of household income in 1999	With a second mortgage or home equity loan or both	Total	Median selected monthly owner costs (dollars)	Median selected monthly owner costs as a percentage of household income in 1999	Total	With meals included in rent	Median gross rent as a percentage of household income in 1999
Benton County—Con.											
Center township	729	469	794	19.2	114	260	288	12.3	277	5	19.8
Fowler town	670	438	782	19.1	102	232	280	12.3	232	5	21.7
Gilboa township	19	19	773	18.2	-	-	-	-	20	-	16.0
Grant township	286	154	650	18.5	33	132	293	11.1	65	-	27.3
Boswell town	243	142	627	19.1	25	101	276	12.8	53	-	27.1
Hickory Grove township	116	74	629	20.9	19	42	247	12.9	3	-	50.0+
Ambia town	60	36	533	18.1	13	24	267	10.8	3	-	50.0+
Oak Grove township	445	287	779	19.6	83	158	237	10.6	107	-	18.4
Oxford town	359	234	770	19.8	66	125	233	10.0-	92	-	20.6
Parish Grove township	39	13	793	50.0+	-	26	296	13.3	7	-	12.5
Pine township	59	40	778	21.0	-	19	450	12.1	12	-	10.0-
Richland township	156	106	681	19.0	24	50	256	11.5	55	-	20.0
Earl Park town	102	80	613	17.1	18	22	240	13.6	45	-	20.0
Union township	74	63	858	30.5	14	11	354	10.0-	-	-	-
York township	47	22	738	26.9	-	25	408	14.8	6	-	17.5
Blackford County	3 330	2 178	632	18.4	355	1 152	230	10.0-	1 060	-	21.2
Harrison township	661	437	599	18.5	53	224	231	10.5	261	-	21.6
Montpelier city	442	263	575	19.1	31	179	234	10.0-	247	-	23.0
Jackson township	279	204	613	17.4	14	75	225	10.0-	46	-	23.8
Dunkirk city (part)	61	44	450	12.6	4	17	203	10.0-	9	-	50.0+
Licking township	2 257	1 458	628	18.4	271	799	229	10.0-	717	-	21.3
Hartford City city	1 933	1 228	610	18.3	231	705	225	10.2	662	-	22.3
Shamrock Lakes town	52	42	920	14.7	16	10	263	10.0-	8	-	13.8
Washington township	133	79	799	19.9	17	54	258	10.0-	36	-	11.0
Boone County	11 246	8 417	1 076	20.3	1 872	2 829	292	10.4	3 253	16	22.8
Center township	4 190	3 040	885	21.2	708	1 150	271	11.4	1 938	7	23.1
Lebanon city	3 433	2 521	840	20.3	517	912	258	12.1	1 849	7	23.5
Ulen town	44	14	1 875	19.2	3	30	650	15.0	-	-	-
Clinton township	177	169	991	24.3	39	8	1 000+	50.0+	7	-	17.5
Eagle township	3 641	2 879	1 451	19.6	658	762	406	10.0-	724	9	24.1
Zionsville town	2 242	1 648	1 407	18.5	373	594	450	10.0-	513	-	23.0
Harrison township	210	157	1 038	18.4	43	53	276	13.4	22	-	17.5
Jackson township	621	469	930	19.8	108	152	248	10.0-	172	-	20.0
Advance town	130	100	827	18.0	8	30	255	10.0-	36	-	19.5
Jamestown town (part)	245	182	844	18.0	48	63	271	12.3	87	-	24.6
Jefferson township	281	215	999	21.7	28	66	258	10.7	28	-	12.3
Marion township	229	151	840	15.2	19	78	247	10.0-	12	-	19.3
Perry township	269	178	1 000	20.2	48	91	266	10.0-	61	-	22.4
Sugar Creek township	525	327	780	16.9	59	198	259	11.7	151	-	20.8
Thorntown town	361	214	735	17.3	26	147	236	10.8	135	-	19.1
Union township	414	334	1 280	19.1	54	80	367	12.7	38	-	14.0
Washington township	345	241	1 018	26.8	72	104	252	15.2	27	-	32.7
Worth township	344	257	871	22.4	36	87	239	11.5	73	-	19.9
Whitestown town	142	103	854	20.6	20	39	254	12.1	35	-	19.1
Brown County	3 226	2 216	927	22.2	651	1 010	258	10.0-	644	-	23.7
Hamblen township	1 091	785	957	20.8	243	306	271	10.0-	99	-	20.1
Jackson township	791	533	798	21.7	125	258	235	10.0-	150	-	34.1
Van Buren township	323	244	1 057	24.5	85	79	307	10.0-	60	-	20.7
Washington township	1 021	654	888	22.5	198	367	253	10.0-	335	-	25.1
Nashville town	179	112	950	24.5	30	67	276	13.5	189	-	28.2
Carroll County	4 706	3 080	786	18.4	793	1 626	245	10.0-	1 331	3	19.5
Adams township	95	75	861	19.6	25	20	230	10.0-	16	-	18.3
Burlington township	410	272	810	16.4	42	138	263	10.0-	65	-	16.6
Burlington town	144	79	723	15.7	12	65	254	12.5	43	-	19.8
Carrollton township	108	69	883	19.4	12	39	298	13.1	5	-	32.5
Clay township	171	113	976	18.3	27	58	263	11.0	54	-	33.2
Deer Creek township	994	616	769	18.0	183	378	248	11.5	487	3	18.9
Delphi city	609	333	779	18.9	125	276	242	12.9	408	3	18.8
Democrat township	231	163	788	17.1	52	68	302	10.7	21	-	12.5
Jackson township	245	181	747	18.1	35	64	230	10.0-	73	-	18.9
Camden town	153	112	746	17.7	29	41	254	11.3	50	-	22.9
Jefferson township	601	350	790	18.3	66	251	245	10.0-	169	-	20.4
Yeoman town	34	32	917	18.3	12	2	225	37.5	5	-	10.0-
Liberty township	134	76	730	18.0	24	58	178	12.5	11	-	10.4
Madison township	107	74	615	17.5	6	33	268	13.4	15	-	25.8
Monroe township	756	501	746	19.4	164	255	240	10.0-	269	-	22.8
Flora town	601	388	694	19.5	116	213	246	10.0-	216	-	22.0
Rock Creek township	122	86	683	16.9	24	36	221	10.0	10	-	12.5
Tippecanoe township	607	421	814	19.3	111	186	239	10.0-	89	-	17.7
Washington township	125	83	888	24.8	22	42	209	10.0-	47	-	17.7
Cass County	9 254	6 099	703	17.1	1 312	3 155	237	10.0-	3 590	62	20.0
Adams township	138	101	638	13.3	-	37	175	10.0-	51	-	18.8
Bethlehem township	136	86	651	16.9	8	50	243	10.0-	24	-	14.6
Boone township	358	212	643	14.2	10	146	230	10.0-	72	-	20.3
Royal Center town	252	129	580	13.5	8	123	221	10.0-	45	-	20.3
Clay township	733	528	904	18.2	153	205	263	10.0-	190	-	25.6
Logansport city (part)	-	-	-	-	-	-	-	-	138	-	29.7
Clinton township	117	73	771	17.9	21	44	192	10.0-	33	-	14.5
Logansport city (part)	-	-	-	-	-	-	-	-	-	-	-
Deer Creek township	171	123	850	13.5	25	48	270	10.7	47	-	10.0-
Eel township	4 529	2 956	609	17.4	570	1 573	233	10.0-	2 650	59	20.5
Logansport city (part)	4 208	2 727	601	17.4	488	1 481	230	10.0-	2 627	59	20.5
Harrison township	193	127	684	25.8	14	66	211	10.0-	17	-	10.0-
Jackson township	855	611	791	16.7	163	244	249	10.0-	126	-	17.9

Table 31. **Mortgage and Rental Cost Characteristics: 2000**—Con.

[Data based on a sample (except Tables 65-68). For information on confidentiality protection, coverage, sampling error, and nonsampling error, see Appendix G.
For location of definitions, see "How to Use This Census Report"]

State County County Subdivision Place	Specified owner-occupied housing units								Specified renter-occupied housing units paying cash rent		
		With a mortgage				Not mortgaged					
	Total	Total	Median selected monthly owner costs (dollars)	Median selected monthly owner costs as a percentage of household income in 1999	With a second mortgage or home equity loan or both	Total	Median selected monthly owner costs (dollars)	Median selected monthly owner costs as a percentage of household income in 1999	Total	With meals included in rent	Median gross rent as a percentage of household income in 1999
Cass County—Con.											
Jackson township—Con.											
Galveston town	432	285	741	17.0	71	147	243	10.0-	108	-	17.1
Grissom AFB CDP (part)	-	-	-	-	-	-	-	-	-	-	-
Jefferson township	292	195	831	15.3	20	97	236	10.0-	80	-	16.2
Miami township	286	134	722	17.5	29	152	259	11.1	49	-	23.1
Noble township	541	347	758	17.2	81	194	228	10.0-	47	-	20.3
Logansport city (part)	78	37	855	17.0	13	41	219	13.3	16	-	24.4
Tipton township	624	461	818	16.7	148	163	255	10.0-	152	3	16.1
Onward town	4	4	550	12.5	4	-	-	-	11	-	10.0-
Walton town	266	187	679	17.0	55	79	226	10.0-	113	3	19.8
Washington township	281	145	781	19.5	70	136	213	10.0-	52	-	18.2
Logansport city (part)	-	-	-	-	-	-	-	-	-	-	-
Clark County	21 826	15 561	841	19.4	3 903	6 265	261	10.0-	10 931	309	23.3
Bethlehem township	56	37	775	14.1	7	19	237	10.0-	8	-	10.0-
Carr township	545	427	1 114	19.1	113	118	310	10.7	48	-	18.3
Charlestown township	2 473	1 804	814	19.7	384	669	250	10.0-	1 078	-	23.9
Charlestown city	1 224	849	643	21.0	155	375	235	10.3	947	-	24.5
Jeffersonville township	12 946	9 232	828	19.5	2 511	3 714	263	10.0-	8 579	294	23.7
Clarksville town (part)	3 988	2 616	809	19.2	743	1 372	263	10.0-	3 521	224	25.5
Jeffersonville city (part)	6 398	4 727	825	20.0	1 248	1 671	254	10.0-	4 298	62	22.9
Oak Park CDP (part)	1 490	1 038	915	18.6	333	452	287	10.0-	338	-	24.1
Monroe township	830	578	811	18.0	103	252	262	10.8	200	-	17.8
Henryville CDP	362	273	778	17.6	80	89	265	12.0	143	-	23.3
Oregon township	212	126	827	18.4	25	86	277	11.2	-	-	-
Owen township	149	99	836	16.5	39	50	247	14.7	46	-	21.9
Silver Creek township	2 440	1 742	849	19.3	367	698	250	10.0-	633	-	18.8
Clarksville town (part)	418	376	1 206	18.7	104	42	290	10.0-	9	-	27.5
Sellersburg town	1 593	1 097	784	19.0	207	496	255	10.0-	361	-	18.8
Union township	479	331	938	18.4	83	148	291	10.0-	46	-	22.5
Memphis CDP	118	58	856	26.9	20	60	257	10.0-	13	-	31.4
Utica township	899	627	1 005	18.7	163	272	262	10.0-	129	8	19.6
Jeffersonville city (part)	29	7	650	12.5	-	22	263	17.1	-	-	-
Oak Park CDP (part)	134	104	950	18.4	23	30	356	10.0-	15	-	14.7
Utica town	170	99	834	21.9	21	71	257	11.4	48	-	21.8
Washington township	307	220	813	17.8	37	87	229	10.0-	84	7	17.8
New Washington CDP	154	88	714	18.1	19	66	223	10.0-	37	7	19.4
Wood township	490	338	856	21.9	71	152	263	10.0-	80	-	21.6
Borden town	220	142	784	19.7	19	78	255	10.2	69	-	23.0
Clay County	5 880	3 522	703	19.0	658	2 358	241	10.6	1 762	30	22.3
Brazil township	1 986	1 103	672	19.4	139	883	242	12.7	1 117	20	22.6
Brazil city (part)	1 850	1 055	671	19.3	139	795	234	12.7	1 114	20	22.5
Cass township	47	36	717	50.0+	7	11	196	10.0-	7	-	50.0+
Dick Johnson township	320	242	710	18.3	73	78	207	10.0-	32	10	26.9
Brazil city (part)	7	-	-	-	-	7	325	37.5	-	-	-
Harrison township	528	242	650	18.3	40	286	235	10.0-	128	-	18.6
Clay City town	290	146	646	18.3	34	144	236	11.9	91	-	19.2
Jackson township	572	383	853	20.2	101	189	298	10.0-	51	-	28.2
Brazil city (part)	73	17	1 264	20.3	9	56	309	10.0-	-	-	-
Lewis township	292	179	612	16.2	16	113	263	10.0-	47	-	19.6
Perry township	153	83	673	19.7	13	70	226	10.0	11	-	12.5
Posey township	998	618	744	18.9	117	380	242	10.0-	155	-	21.8
Brazil city (part)	9	9	1 125	22.5	-	-	-	-	-	-	-
Staunton town	141	76	627	16.9	13	65	272	13.8	19	-	38.8
Sugar Ridge township	190	106	743	18.9	19	84	236	10.0-	50	-	19.7
Center Point town	70	39	721	18.8	4	31	237	10.0-	17	-	26.8
Van Buren township	706	472	709	18.6	120	234	228	12.4	164	-	19.8
Carbon town	84	52	700	19.6	19	32	225	14.0	16	-	22.5
Harmony town	154	103	603	20.6	23	51	228	10.4	60	-	18.4
Knightsville town	148	92	652	19.0	6	56	240	15.4	23	-	17.5
Washington township	88	58	750	18.1	13	30	292	11.4	-	-	-
Clinton County	7 671	5 181	776	18.5	1 008	2 490	249	11.5	3 008	45	21.6
Center township	3 902	2 552	721	18.5	456	1 350	251	12.8	2 323	43	23.4
Frankfort city (part)	3 646	2 391	708	18.4	416	1 255	252	13.1	2 323	43	23.4
Forest township	220	145	866	16.4	25	75	218	12.7	21	-	32.5
Jackson township	246	174	863	17.3	23	72	259	11.1	57	-	12.8
Johnson township	134	97	839	17.4	42	37	225	19.8	20	-	20.0
Kirklin township	297	171	678	19.0	27	126	262	10.0-	98	-	17.0
Kirklin town	218	146	709	19.3	27	72	258	10.0-	59	-	24.6
Madison township	491	382	846	18.2	93	109	248	10.0-	118	2	20.6
Mulberry town	357	264	807	18.3	69	93	254	10.0-	111	2	21.4
Michigan township	408	300	787	17.6	68	108	247	12.1	69	-	16.7
Michigantown town	109	55	750	17.3	19	54	224	11.5	34	-	16.7
Owen township	238	160	736	13.9	14	78	225	10.0-	21	-	17.5
Perry township	376	271	897	21.1	77	105	290	10.0-	48	-	25.6
Colfax town	205	146	764	20.5	41	59	315	10.0-	43	-	24.1
Ross township	627	408	926	19.5	87	219	268	10.0-	121	-	14.8
Rossville town	408	258	857	18.8	52	150	245	11.4	85	-	17.9
Sugar Creek township	127	91	906	30.3	28	36	217	12.5	24	-	10.0-
Union township	249	187	1 083	21.8	49	62	262	10.0-	20	-	19.5
Warren township	106	73	1 047	19.1	9	33	253	10.0-	25	-	17.8
Washington township	250	170	697	19.6	10	80	224	11.9	43	-	19.8
Frankfort city (part)	-	-	-	-	-	-	-	-	-	-	-
Crawford County	1 473	853	647	20.0	187	620	235	10.7	444	-	23.0
Boone township	34	11	417	20.5	-	23	173	10.0-	-	-	-
Alton town	20	11	417	20.5	-	9	125	10.0-	-	-	-

Table 31. **Mortgage and Rental Cost Characteristics: 2000**—Con.

[Data based on a sample (except Tables 65-68). For information on confidentiality protection, coverage, sampling error, and nonsampling error, see Appendix G.
For location of definitions, see "How to Use This Census Report"]

State County County Subdivision Place	Specified owner-occupied housing units								Specified renter-occupied housing units paying cash rent		
		With a mortgage				Not mortgaged					
	Total	Total	Median selected monthly owner costs (dollars)	Median selected monthly owner costs as a percentage of household income in 1999	With a second mortgage or home equity loan or both	Total	Median selected monthly owner costs (dollars)	Median selected monthly owner costs as a percentage of household income in 1999	Total	With meals included in rent	Median gross rent as a percentage of household income in 1999
Crawford County—Con.											
Jennings township	171	106	677	20.0	25	65	206	10.0-	94	-	19.4
Leavenworth town	57	23	593	19.4	9	34	227	10.0	35	-	33.1
Johnson township	74	35	481	13.1	-	39	196	15.2	6	-	12.5
Liberty township	311	189	591	22.7	36	122	248	10.0-	158	-	24.3
Marengo town	182	116	596	21.1	24	66	259	11.7	113	-	24.5
Ohio township	63	38	750	20.5	11	25	228	10.0-	4	-	45.0
Patoka township	206	111	813	19.6	49	95	244	11.8	31	-	50.0+
Sterling township	231	130	606	20.3	18	101	190	12.8	91	-	25.7
English town	142	82	587	22.7	7	60	242	14.8	75	-	27.3
Union township	113	59	654	19.5	6	54	316	15.0	9	-	12.5
Whiskey Run township	270	174	652	17.4	42	96	256	11.2	51	-	25.4
Milltown town (part)	106	69	608	17.0	15	37	248	11.8	39	-	30.3
Daviess County	5 847	3 565	654	18.1	575	2 282	229	10.0-	1 939	7	22.3
Barr township	514	290	669	18.6	36	224	216	10.0-	98	-	23.6
Cannelburg town	33	18	600	17.5	-	15	281	10.3	3	-	42.5
Montgomery town	80	51	583	17.1	3	29	210	10.0-	31	-	22.5
Bogard township	92	47	620	19.1	-	45	198	14.1	12	-	29.3
Elmore township	319	185	611	20.5	18	134	223	11.3	49	-	22.1
Elnora town	207	108	577	23.7	12	99	217	11.6	37	-	21.3
Harrison township	106	80	780	21.4	11	26	238	10.0-	9	-	10.0-
Madison township	588	326	658	17.0	28	262	222	10.0-	173	-	21.3
Odon town	395	198	575	16.1	26	197	221	10.0-	151	-	21.7
Reeve township	97	63	674	19.5	13	34	256	11.4	14	-	12.1
Alfordsville town	24	10	700	13.0	-	14	175	10.0-	2	-	10.0-
Steele township	249	142	632	17.1	34	107	234	10.0-	56	-	15.0
Plainville town	150	88	657	17.3	31	62	204	10.0-	41	-	14.0
Van Buren township	121	67	603	17.2	17	54	275	10.0-	5	-	10.0-
Veale township	153	105	953	20.1	22	48	217	10.0-	11	-	10.0-
Washington township	3 608	2 260	642	17.8	396	1 348	233	11.0	1 512	7	23.0
Washington city	2 686	1 707	599	18.0	310	979	228	11.6	1 412	7	23.3
Dearborn County	10 072	7 584	979	19.9	2 133	2 488	271	10.0-	3 208	6	23.6
Caesar Creek township	38	15	950	40.6	7	23	222	10.0-	-	-	-
Center township	1 219	851	794	19.2	213	368	268	10.0-	702	6	24.1
Aurora city (part)	851	553	762	19.8	134	298	267	10.0-	658	6	25.2
Clay township	547	419	811	18.9	100	128	249	10.7	283	-	23.0
Dillsboro town	248	161	804	19.5	54	87	253	11.8	253	-	23.8
Harrison township	633	489	1 092	21.7	161	144	283	10.0-	241	-	18.2
Bright CDP (part)	311	275	1 116	22.5	96	36	283	10.0-	94	-	17.9
West Harrison town	35	22	800	16.5	6	13	196	21.5	77	-	26.3
Hogan township	239	170	919	24.4	56	69	258	10.0-	14	-	25.6
Jackson township	298	174	918	17.7	52	124	239	10.0-	28	-	16.7
Kelso township	413	234	1 116	20.7	71	179	238	10.0-	30	-	14.3
St. Leon town	81	35	1 086	18.8	5	46	282	11.7	5	-	10.0-
Lawrenceburg township	2 328	1 575	874	19.7	486	753	268	10.0-	1 483	-	24.8
Aurora city (part)	-	-	-	-	-	-	-	-	-	-	-
Greendale city	1 268	829	896	18.6	286	439	280	10.0-	382	-	23.4
Hidden Valley CDP (part)	95	53	1 125	16.8	30	42	375	10.0-	-	-	-
Lawrenceburg city	727	502	803	21.5	107	225	217	10.0-	1 086	-	25.3
Logan township	525	430	1 110	17.9	107	95	319	11.6	34	-	23.7
Bright CDP (part)	111	92	1 250	18.1	18	19	275	10.3	8	-	50.0+
Manchester township	537	445	944	20.6	195	92	236	10.0-	93	-	23.8
Miller township	2 367	2 025	1 128	20.6	511	342	307	10.0-	162	-	24.3
Bright CDP (part)	880	765	1 089	20.3	258	115	271	10.0-	118	-	23.2
Hidden Valley CDP (part)	1 341	1 146	1 166	20.9	236	195	328	10.0-	37	-	45.4
Sparta township	442	358	851	19.6	75	84	222	10.0-	94	-	31.5
Moores Hill town	110	88	730	19.8	11	22	243	10.0	51	-	27.8
Washington township	310	240	900	19.1	92	70	270	10.0-	36	-	24.4
York township	176	159	840	21.3	7	17	325	10.0-	8	-	45.0
Decatur County	5 277	3 574	761	19.3	898	1 703	220	10.0-	2 193	22	19.9
Adams township	443	344	725	20.5	60	99	230	10.0-	95	3	17.3
St. Paul town (part)	130	101	730	18.5	23	29	216	10.0-	53	-	21.7
Clay township	222	157	721	17.6	30	65	227	10.0-	98	-	14.9
Milford town	27	15	642	23.1	2	12	200	10.0-	11	-	31.3
Clinton township	95	61	665	24.3	12	34	190	10.0-	14	-	18.9
Fugit township	395	281	811	19.2	92	114	280	10.0-	72	-	18.5
Jackson township	200	153	730	20.7	30	47	233	10.0-	44	-	17.0
Marion township	241	176	814	19.5	56	65	209	10.0-	69	-	13.3
Millhousen town	35	18	950	21.7	13	17	192	10.0-	2	-	12.5
Salt Creek township	231	137	796	18.0	39	94	215	10.0-	50	-	19.1
Newpoint town	79	43	761	20.3	14	36	250	10.0	18	-	23.6
Sand Creek township	590	370	710	18.7	72	220	211	10.0-	173	2	20.2
Westport town	379	226	685	17.5	41	153	232	10.0-	136	2	21.7
Washington township	2 860	1 895	784	19.2	507	965	215	10.0-	1 578	17	21.0
Greensburg city	2 423	1 618	769	18.8	428	805	214	10.0-	1 519	17	20.9
DeKalb County	8 926	6 411	808	19.2	1 341	2 515	249	10.0-	2 451	36	22.3
Butler township	413	297	1 013	21.8	54	116	273	10.0-	54	-	23.8
Concord township	243	168	638	17.3	18	75	247	10.0-	28	-	18.5
St. Joe town	108	76	607	17.6	6	32	260	12.5	28	-	18.5
Fairfield township	193	145	896	22.2	52	48	221	10.0-	29	-	21.6
Franklin township	245	200	844	20.7	62	45	228	10.0-	51	-	24.5
Hamilton town (part)	66	57	932	25.2	14	9	195	11.3	36	-	26.4
Grant township	680	499	754	18.2	82	181	249	12.0	208	-	17.5
Auburn city (part)	-	-	-	-	-	-	-	-	-	-	-
Waterloo town (part)	482	360	713	18.1	55	122	238	10.7	190	-	18.4
Jackson township	463	327	946	21.3	60	136	238	10.0-	35	-	22.2

Table 31. **Mortgage and Rental Cost Characteristics: 2000**—Con.

[Data based on a sample (except Tables 65-68). For information on confidentiality protection, coverage, sampling error, and nonsampling error, see Appendix G.
For location of definitions, see "How to Use This Census Report"]

State County County Subdivision Place	Specified owner-occupied housing units								Specified renter-occupied housing units paying cash rent		
		With a mortgage				Not mortgaged					
	Total	Total	Median selected monthly owner costs (dollars)	Median selected monthly owner costs as a percentage of household income in 1999	With a second mortgage or home equity loan or both	Total	Median selected monthly owner costs (dollars)	Median selected monthly owner costs as a percentage of household income in 1999	Total	With meals included in rent	Median gross rent as a percentage of household income in 1999
DeKalb County—Con.											
Jackson township—Con.											
Auburn city (part)	32	20	850	30.0	-	12	307	17.5	15	-	20.3
Keyser township	1 742	1 265	758	18.8	292	477	240	10.0-	488	-	20.7
Altona town	61	25	569	14.7	6	36	214	10.0-	16	-	20.0
Auburn city (part)	8	8	950	37.5	8	-	-	-	36	-	30.0
Garrett city	1 467	1 099	758	18.9	241	368	242	11.0	425	-	20.4
Newville township	82	54	867	17.1	6	28	275	10.0-	12	-	42.5
Richland township	237	162	696	17.7	17	75	286	10.3	27	-	30.8
Corunna town	58	41	581	15.8	-	17	284	13.8	7	-	23.8
Smithfield township	327	214	791	18.1	42	113	256	10.0-	98	-	27.5
Ashley town (part)	144	104	789	20.0	20	40	232	12.2	86	-	27.5
Waterloo town (part)	12	8	650	16.0	2	4	350	32.5	-	-	-
Spencer township	196	164	764	22.2	39	32	184	15.0	32	-	10.0-
Stafford township	53	38	823	13.7	-	15	247	10.0-	9	-	32.5
Troy township	58	43	958	24.7	22	15	192	10.0-	6	-	17.5
Union township	3 150	2 207	853	18.6	479	943	259	10.0-	1 101	36	23.7
Auburn city (part)	2 917	2 049	847	18.4	448	868	260	10.0-	1 091	36	23.9
Wilmington township	844	628	776	20.7	116	216	222	12.6	273	-	19.9
Butler city	606	435	742	20.3	65	171	215	12.7	246	-	21.5
Delaware County	26 872	17 911	754	18.5	4 129	8 961	240	10.0-	14 585	62	27.2
Center township	14 233	9 059	676	19.0	1 864	5 174	229	10.3	11 899	45	28.7
Muncie city (part)	13 112	8 250	661	19.2	1 667	4 862	228	10.4	11 563	45	28.7
Delaware township	895	555	689	16.6	132	340	218	10.0-	314	9	19.9
Albany town (part)	529	304	653	16.3	41	225	221	10.0-	258	9	23.1
Hamilton township	2 126	1 536	934	18.8	451	590	265	10.0-	262	-	19.7
Muncie city (part)	-	-	-	-	-	-	-	-	-	-	-
Harrison township	714	515	926	18.2	197	199	227	10.0-	143	-	18.2
Liberty township	1 364	891	713	18.0	209	473	246	10.0-	271	8	25.9
Muncie city (part)	-	-	-	-	-	-	-	-	-	-	-
Selma town	237	160	752	17.0	31	77	246	10.0-	66	-	21.9
Monroe township	1 108	763	854	17.7	224	345	243	10.0-	71	-	29.7
Mount Pleasant township	3 340	2 466	899	18.2	599	874	288	10.0-	1 053	-	22.1
Muncie city (part)	-	-	-	-	-	-	-	-	35	-	32.5
Yorktown town	1 312	988	861	18.7	263	324	266	10.0-	398	-	19.5
Niles township	316	249	755	18.2	52	67	246	10.0-	15	-	13.4
Albany town (part)	45	41	678	16.6	8	4	225	10.0-	-	-	-
Perry township	414	249	803	16.9	44	165	256	10.0-	49	-	18.8
Salem township	1 150	840	786	17.4	187	310	254	10.0-	230	-	18.3
Chesterfield town (part)	3	3	650	27.5	-	-	-	-	-	-	-
Daleville town	426	311	719	17.8	61	115	246	10.9	172	-	16.1
Union township	722	465	708	18.1	85	257	230	10.0-	171	-	26.2
Eaton town	387	248	700	19.5	58	139	243	12.5	107	-	25.9
Washington township	490	323	737	17.3	85	167	262	10.5	107	-	26.4
Gaston town	211	154	705	18.2	39	57	248	14.4	72	-	29.5
Dubois County	9 126	5 371	818	18.3	1 207	3 755	251	10.0-	2 788	11	19.8
Bainbridge township	3 720	2 207	867	18.1	597	1 513	266	10.0-	1 575	8	20.2
Jasper city	2 965	1 765	855	17.8	468	1 200	264	10.0-	1 506	8	20.4
Boone township	175	91	1 004	17.4	18	84	233	10.0-	11	-	10.0-
Cass township	407	239	753	19.4	65	168	231	10.0-	63	3	19.4
Holland town	194	109	708	18.1	27	85	222	11.4	37	-	23.6
Columbia township	148	121	758	18.8	13	27	275	11.6	8	-	10.0-
Ferdinand township	793	425	878	18.9	105	368	269	10.0-	187	-	19.6
Ferdinand town	533	270	838	18.9	61	263	260	10.0-	162	-	18.9
Hall township	233	126	926	19.2	25	107	239	10.0-	-	-	-
Harbison township	428	240	647	15.5	42	188	219	10.0-	9	-	10.0-
Jackson township	448	205	782	19.7	26	243	237	10.0-	33	-	14.0
Jefferson township	299	193	659	18.7	9	106	223	10.0-	77	-	18.0
Birdseye town	103	55	635	15.2	3	48	200	10.0-	47	-	22.2
Madison township	510	344	950	18.8	58	166	245	10.0-	41	-	14.2
Marion township	316	157	740	17.7	40	159	240	10.0-	78	-	19.4
Patoka township	1 649	1 023	732	18.1	209	626	246	10.0-	706	-	20.7
Huntingburg city	1 271	785	716	18.4	178	486	246	10.4	678	-	20.7
Elkhart County	38 427	27 739	863	18.7	7 389	10 688	249	10.0-	17 360	383	22.0
Baugo township	2 065	1 416	795	20.2	357	649	236	10.0-	352	87	29.0
Elkhart city (part)	-	-	-	-	-	-	-	-	-	-	-
Benton township	392	312	916	19.1	109	80	250	10.0-	79	-	16.6
Millersburg town (part)	51	42	900	20.6	12	9	275	11.3	-	-	-
Cleveland township	2 147	1 609	905	18.5	612	538	228	10.0-	468	11	22.6
Elkhart city (part)	122	83	961	16.8	47	39	428	12.5	335	11	24.2
Clinton township	712	510	823	19.9	102	202	250	10.0-	98	-	17.7
Millersburg town (part)	185	126	743	19.1	32	59	243	11.9	48	-	18.3
Concord township	11 217	8 101	806	18.6	1 931	3 116	226	10.0-	7 680	65	22.5
Dunlap CDP	1 683	1 183	880	18.9	286	500	205	10.0-	185	-	24.3
Elkhart city (part)	6 569	4 721	702	18.8	1 045	1 848	224	10.0-	6 584	30	22.8
Goshen city (part)	164	123	1 458	26.2	27	41	309	10.0-	76	-	24.6
Elkhart township	6 487	4 495	857	18.7	977	1 992	277	10.0-	3 812	120	21.7
Goshen city (part)	5 013	3 295	829	18.6	659	1 718	277	10.0-	3 657	120	22.1
Harrison township	458	293	852	17.7	51	165	286	10.3	79	-	14.3
Goshen city (part)	-	-	-	-	-	-	-	-	-	-	-
Wakarusa town (part)	3	1	1 125	27.5	-	2	325	10.0-	-	-	-
Jackson township	736	488	817	18.0	135	248	271	10.0-	118	-	19.0
New Paris CDP	269	166	769	17.5	26	103	252	10.0-	89	-	19.8
Jefferson township	1 467	1 202	990	20.0	368	265	271	10.0-	109	-	19.5
Locke township	650	464	780	18.1	129	186	269	10.0-	326	-	14.3
Nappanee city (part)	499	390	767	18.2	105	109	248	12.0	276	-	14.3
Middlebury township	1 500	1 138	991	20.2	315	362	288	10.0-	349	-	20.4

Table 31. **Mortgage and Rental Cost Characteristics: 2000**—Con.

[Data based on a sample (except Tables 65-68). For information on confidentiality protection, coverage, sampling error, and nonsampling error, see Appendix G.
For location of definitions, see "How to Use This Census Report"]

State County County Subdivision Place	Specified owner-occupied housing units								Specified renter-occupied housing units paying cash rent		
		With a mortgage				Not mortgaged					
	Total	Total	Median selected monthly owner costs (dollars)	Median selected monthly owner costs as a percentage of household income in 1999	With a second mortgage or home equity loan or both	Total	Median selected monthly owner costs (dollars)	Median selected monthly owner costs as a percentage of household income in 1999	Total	With meals included in rent	Median gross rent as a percentage of household income in 1999
Elkhart County—Con.											
Middlebury township—Con.											
Middlebury town	699	533	1 018	19.3	161	166	290	10.0-	255	-	21.6
Olive township	635	430	838	18.3	107	205	304	10.0-	132	-	18.8
Wakarusa town (part)	390	243	766	18.6	55	147	301	10.0-	106	-	19.1
Osolo township	6 667	4 849	906	18.0	1 552	1 818	245	10.0-	2 848	90	22.3
Elkhart city (part)	2 377	1 668	944	18.8	522	709	288	10.0-	2 181	90	22.6
Simonton Lake CDP	1 299	906	865	17.1	260	393	239	10.0-	177	-	16.9
Union township	1 312	874	871	17.7	216	438	234	10.0-	448	10	19.9
Nappanee city (part)	847	629	894	17.6	181	218	233	10.0-	403	10	20.0
Washington township	1 400	1 094	987	21.1	293	306	304	10.0-	368	-	21.2
Bristol town	282	196	978	19.4	55	86	293	10.0-	202	-	20.7
York township	582	464	911	17.9	135	118	245	10.5	94	-	27.5
Fayette County	5 921	3 947	705	17.9	956	1 974	230	10.0-	2 574	14	20.9
Columbia township	252	181	725	19.3	79	71	254	27.4	24	-	18.2
Connersville township	3 047	2 031	733	18.3	471	1 016	236	10.0-	1 589	14	21.5
Connersville city (part)	2 140	1 364	700	18.4	275	776	236	10.0-	1 382	7	21.6
Fairview township	60	49	889	32.9	11	11	100-	10.0-	11	-	26.9
Glenwood town (part)	5	2	450	10.0-	-	3	275	17.5	2	-	12.5
Harrison township	1 692	1 057	632	16.7	264	635	217	10.0-	824	-	21.1
Connersville city (part)	1 413	870	609	18.0	213	543	209	10.0-	769	-	21.0
Jackson township	329	228	839	19.7	63	101	253	13.4	32	-	13.5
Jennings township	220	181	820	17.4	52	39	215	10.0-	16	-	41.1
Orange township	128	74	740	20.3	9	54	232	10.0-	17	-	13.9
Glenwood town (part)	22	16	560	17.5	2	6	200	17.5	4	-	50.0
Posey township	51	28	1 028	12.9	-	23	262	10.0-	23	-	18.2
Waterloo township	142	118	673	13.7	7	24	217	10.0-	38	-	13.8
Floyd County	17 923	12 878	927	19.7	3 555	5 045	281	10.0-	7 112	9	24.3
Franklin township	323	246	815	19.5	54	77	199	10.0-	14	-	14.4
Georgetown township	2 292	1 795	1 036	19.9	615	497	289	10.0-	165	4	19.9
Georgetown town	680	566	899	21.1	150	114	280	12.3	72	4	22.0
Greenville township	1 645	1 313	1 047	20.1	357	332	285	10.0-	140	-	22.8
Galena CDP	512	390	1 054	19.2	134	122	252	10.0-	65	-	19.2
Greenville town	189	140	838	21.7	26	49	243	10.3	12	-	20.0
Lafayette township	1 833	1 300	1 092	18.5	372	533	289	10.0-	115	-	23.3
New Albany township	11 830	8 224	875	19.8	2 157	3 606	280	10.7	6 678	5	24.5
New Albany city	8 881	5 810	814	20.0	1 572	3 071	275	11.1	6 173	5	24.7
Fountain County	3 946	2 328	703	18.2	449	1 618	240	10.0-	1 285	-	20.7
Cain township	261	173	714	17.6	38	88	244	10.0-	44	-	20.4
Hillsboro town	128	76	633	17.8	22	52	233	10.0-	32	-	22.9
Davis township	136	103	896	29.1	37	33	225	12.1	14	-	10.0-
Fulton township	111	61	569	19.4	20	50	191	10.0-	45	-	22.5
Jackson township	101	48	695	19.6	17	53	177	10.0-	26	-	18.3
Wallace town	22	15	661	17.5	-	7	163	10.0-	6	-	22.5
Logan township	890	468	701	18.7	82	422	234	10.0-	464	-	20.1
Attica city	827	419	697	18.5	82	408	236	10.0	430	-	20.9
Millcreek township	259	155	671	20.8	35	104	272	13.8	67	-	23.1
Kingman town	128	65	653	20.4	12	63	244	14.1	61	-	24.2
Richland township	212	112	800	16.4	22	100	283	10.6	36	-	16.3
Mellott town	41	23	663	18.1	7	18	194	11.3	24	-	14.0
Newtown town	51	23	819	16.1	6	28	200	10.0-	9	-	17.5
Shawnee township	147	88	742	18.0	18	59	193	10.0-	22	-	21.3
Troy township	969	564	714	16.2	69	405	266	10.2	294	-	21.7
Covington city	752	427	678	15.0	44	325	261	10.5	236	-	21.8
Van Buren township	719	466	645	18.0	91	253	227	10.7	257	-	20.1
Veedersburg town	584	367	628	17.8	73	217	221	10.1	239	-	21.8
Wabash township	141	90	750	16.0	20	51	225	10.0-	16	-	28.6
Franklin County	3 939	2 670	871	20.0	791	1 269	238	10.0-	1 044	7	19.2
Bath township	64	40	620	21.7	6	24	183	10.0	14	-	25.0
Blooming Grove township	174	136	681	14.2	15	38	216	11.6	26	-	18.3
Brookville township	1 077	618	863	20.2	235	459	231	10.0-	545	7	19.3
Brookville town	542	254	744	18.4	84	288	223	10.3	444	-	20.1
Butler township	161	109	950	20.5	45	52	250	10.0-	-	-	-
Fairfield township	123	104	1 081	22.3	22	19	221	10.0-	15	-	50.0+
Highland township	197	95	763	19.3	23	102	240	10.0-	36	-	25.0
Cedar Grove town	34	13	717	16.5	4	21	214	10.0-	33	-	23.8
Laurel township	240	168	685	21.4	27	72	227	12.9	91	-	17.7
Laurel town	101	63	571	23.1	8	38	213	15.0	62	-	19.3
Metamora township	181	132	650	19.7	41	49	230	11.4	38	-	20.9
Posey township	139	120	658	20.7	14	19	263	12.1	36	-	19.2
Ray township	894	663	1 028	19.6	208	231	269	10.0-	128	-	20.4
Batesville city (part)	388	301	1 048	21.4	90	87	254	10.3	21	-	22.8
Oldenburg town	127	75	928	18.2	23	52	250	10.0-	65	-	18.9
Salt Creek township	95	60	733	25.4	26	35	206	10.0-	29	-	15.4
Springfield township	153	105	995	22.5	42	48	240	17.1	58	-	17.5
Mount Carmel town	24	17	593	21.3	-	7	213	16.3	7	-	21.9
Whitewater township	441	320	1 019	19.5	87	121	262	10.0-	28	-	10.0-
Fulton County	4 492	2 970	737	18.3	754	1 522	230	10.0	1 452	24	21.7
Aubbeenaubbee township	264	183	727	19.6	33	81	196	10.0-	105	-	25.4
Henry township	577	384	727	17.6	130	193	251	12.1	139	-	18.4
Akron town	249	153	731	17.6	55	96	239	11.2	94	-	24.4
Liberty township	446	315	705	16.1	115	131	205	10.0-	65	-	19.8
Fulton town	103	63	613	14.5	15	40	197	10.0-	13	-	50.0+
Newcastle township	181	119	782	18.7	20	62	186	10.0-	83	-	20.4
Richland township	146	114	900	17.4	35	32	192	16.7	22	-	32.9

Table 31. **Mortgage and Rental Cost Characteristics: 2000**—Con.

[Data based on a sample (except Tables 65-68). For information on confidentiality protection, coverage, sampling error, and nonsampling error, see Appendix G.
For location of definitions, see "How to Use This Census Report"]

State County County Subdivision Place	Specified owner-occupied housing units								Specified renter-occupied housing units paying cash rent		
		With a mortgage				Not mortgaged					
	Total	Total	Median selected monthly owner costs (dollars)	Median selected monthly owner costs as a percentage of household income in 1999	With a second mortgage or home equity loan or both	Total	Median selected monthly owner costs (dollars)	Median selected monthly owner costs as a percentage of household income in 1999	Total	With meals included in rent	Median gross rent as a percentage of household income in 1999
Fulton County—Con.											
Rochester township	2 408	1 569	739	18.7	345	839	234	10.0-	914	20	21.7
Rochester city	1 524	927	662	18.5	162	597	234	10.0-	847	20	21.7
Union township	356	195	685	18.3	49	161	237	13.6	96	4	28.8
Kewanna town	162	81	626	17.9	16	81	232	17.0	66	-	35.0
Wayne township	114	91	737	18.7	27	23	431	15.9	28	-	16.8
Gibson County	7 765	4 604	757	18.6	1 557	3 161	249	10.0	2 445	11	22.0
Barton township	386	198	744	19.6	64	188	217	11.5	65	1	12.6
Mackey town	44	24	400	21.8	6	20	195	10.0	6	-	15.0
Somerville town	90	53	613	21.8	21	37	195	13.2	6	1	20.0
Center township	416	286	661	18.5	108	130	231	10.6	57	-	16.0
Francisco town	161	95	545	16.8	30	66	211	11.5	35	-	27.8
Columbia township	896	584	675	17.1	112	312	243	10.6	348	-	26.3
Oakland City city	535	349	597	16.5	50	186	239	11.3	311	-	27.0
Johnson township	900	478	954	19.0	184	422	278	10.0-	170	-	18.0
Haubstadt town	439	224	864	19.9	86	215	275	10.0-	125	-	21.1
Montgomery township	782	479	703	18.1	114	303	252	10.0-	180	5	17.3
Owensville town	322	214	649	18.0	41	108	240	10.0	103	5	25.5
Patoka township	2 882	1 645	734	18.8	615	1 237	254	11.1	1 309	-	24.1
Princeton city	1 953	1 098	661	18.9	444	855	246	11.9	1 237	-	24.4
Union township	1 025	669	785	19.3	284	356	248	10.0-	256	5	19.9
Fort Branch town	644	409	723	18.8	125	235	250	10.0-	225	5	19.2
Wabash township	-	-	-	-	-	-	-	-	7	-	50.0+
Washington township	119	95	937	18.5	16	24	238	10.0-	-	-	-
White River township	359	170	707	19.8	60	189	213	10.0-	53	-	12.2
Hazleton town	68	32	750	21.3	9	36	210	11.7	9	-	13.1
Patoka town	158	84	679	17.8	28	74	213	10.8	44	-	12.0
Grant County	17 367	11 588	686	18.2	2 403	5 779	237	10.0-	6 911	76	22.5
Center township	5 531	3 588	642	18.6	565	1 943	233	10.7	3 083	41	22.4
Gas City city (part)	4	-	-	-	-	4	275	10.0-	-	-	-
Marion city (part)	4 535	2 887	617	18.1	375	1 648	233	10.7	2 900	41	22.8
Fairmount township	1 115	684	668	18.1	123	431	230	10.8	318	-	19.4
Fairmount town	778	457	669	18.3	100	321	226	10.8	251	-	19.5
Fowlerton town	61	36	531	18.3	3	25	217	11.8	25	-	17.5
Franklin township	1 772	1 140	611	18.9	177	632	215	10.6	1 086	-	23.6
Marion city (part)	1 334	844	594	19.2	135	490	209	10.3	1 008	-	24.0
Sweetser town (part)	35	29	813	16.5	2	6	325	17.5	8	-	37.5
Green township	109	66	775	17.4	37	43	299	10.9	28	-	27.5
Jefferson township	969	593	784	19.2	131	376	250	10.0-	297	-	22.0
Gas City city (part)	-	-	-	-	-	-	-	-	-	-	-
Matthews town	154	97	678	21.3	19	57	225	10.0-	21	-	29.2
Upland town	527	337	749	19.1	61	190	263	10.0-	233	-	26.6
Liberty township	283	199	666	19.3	50	84	234	10.9	53	-	24.3
Marion city (part)	-	-	-	-	-	-	-	-	-	-	-
Mill township	3 027	2 084	680	17.9	507	943	241	10.0-	867	26	22.4
Gas City city (part)	1 684	1 204	682	19.7	300	480	245	10.0-	564	-	21.7
Jonesboro city	525	343	638	18.5	88	182	243	10.0-	113	-	18.8
Marion city (part)	7	-	-	-	-	7	225	10.0-	-	-	-
Monroe township	264	232	941	21.2	71	32	292	10.0-	39	-	26.1
Gas City city (part)	-	-	-	-	-	-	-	-	-	-	-
Marion city (part)	8	8	650	17.5	-	-	-	-	-	-	-
Pleasant township	2 091	1 485	897	16.7	358	606	262	10.0-	629	9	23.3
Marion city (part)	803	571	816	15.7	129	232	246	10.2	497	9	24.5
Sweetser town (part)	269	172	671	16.2	47	97	218	11.7	39	-	19.7
Richland township	214	149	788	21.5	42	65	279	10.0-	68	-	17.1
Converse town (part)	50	40	650	19.0	7	10	250	10.0-	39	-	30.3
Sweetser town (part)	-	-	-	-	-	-	-	-	-	-	-
Sims township	540	357	694	15.7	100	183	253	11.7	68	-	20.6
Swayzee town	295	198	759	18.0	64	97	254	11.0	44	-	21.9
Van Buren township	472	327	733	17.2	61	145	237	10.0-	83	-	17.8
Van Buren town	257	175	647	15.9	31	82	232	10.2	47	-	23.9
Washington township	980	684	689	19.7	181	296	220	10.0-	292	-	25.6
Marion city (part)	342	239	593	20.1	60	103	189	10.0-	161	-	29.4
Greene County	6 413	3 745	679	18.2	621	2 668	234	10.1	2 250	38	25.1
Beech Creek township	298	217	745	17.9	47	81	189	10.0-	49	-	14.0
Cass township	71	36	706	13.8	3	35	209	10.0-	30	-	26.3
Newberry town	57	22	500	17.5	3	35	209	10.0-	14	-	13.9
Center township	534	331	753	22.3	67	203	237	10.0-	176	-	20.8
Fairplay township	134	65	730	22.3	8	69	195	10.0-	49	-	20.4
Switz City town (part)	30	22	600	19.4	2	8	210	10.0-	19	-	35.5
Grant township	154	113	694	14.9	14	41	264	10.0-	28	-	29.3
Switz City town (part)	56	48	600	15.7	7	8	225	10.0	6	-	25.0
Highland township	82	44	692	22.3	7	38	307	10.7	10	-	10.0
Jackson township	268	141	785	33.7	27	127	256	11.7	60	-	21.8
Jefferson township	479	257	572	16.0	26	222	239	10.4	135	-	25.3
Worthington town	394	202	577	18.2	26	192	235	12.0	121	-	23.8
Richland township	1 071	671	692	18.6	129	400	237	10.0-	454	7	24.1
Bloomfield town	615	351	671	19.3	75	264	238	10.6	407	7	23.5
Smith township	50	37	580	10.0-	13	13	254	14.6	8	-	12.5
Stafford township	73	49	673	17.2	-	24	183	10.0-	27	-	31.8
Stockton township	1 945	1 084	666	18.0	153	861	236	10.8	786	26	26.0
Linton city	1 261	648	638	18.9	100	613	240	10.9	623	20	26.8
Taylor township	168	72	1 048	16.4	6	96	222	10.0-	28	-	22.5
Washington township	219	136	616	16.9	24	83	229	10.7	75	-	29.0
Lyons town	151	90	565	18.4	13	61	230	12.4	75	-	29.0
Wright township	867	492	648	17.6	97	375	231	11.8	335	5	26.7
Jasonville city	512	293	605	19.2	56	219	221	14.5	291	5	26.0

Table 31. **Mortgage and Rental Cost Characteristics: 2000**—Con.

[Data based on a sample (except Tables 65-68). For information on confidentiality protection, coverage, sampling error, and nonsampling error, see Appendix G.
For location of definitions, see "How to Use This Census Report"]

State County County Subdivision Place	Specified owner-occupied housing units								Specified renter-occupied housing units paying cash rent		
		With a mortgage				Not mortgaged					
	Total	Total	Median selected monthly owner costs (dollars)	Median selected monthly owner costs as a percentage of household income in 1999	With a second mortgage or home equity loan or both	Total	Median selected monthly owner costs (dollars)	Median selected monthly owner costs as a percentage of household income in 1999	Total	With meals included in rent	Median gross rent as a percentage of household income in 1999
Hamilton County	48 589	41 731	1 367	19.8	11 748	6 858	342	10.0-	11 955	284	22.7
Adams township	1 141	763	966	19.3	288	378	258	10.0-	357	-	20.1
Sheridan town	554	358	931	19.3	136	196	238	10.0-	242	-	20.3
Clay township	18 176	15 191	1 555	18.8	4 630	2 985	372	10.0-	3 387	140	22.7
Carmel city (part)	10 219	8 525	1 571	18.7	2 645	1 694	385	10.0-	2 750	140	22.6
Delaware township	7 798	7 154	1 274	20.2	1 825	644	379	10.0-	2 629	-	21.6
Fishers town (part)	7 087	6 609	1 290	20.4	1 660	478	379	10.0-	2 616	-	21.5
Noblesville city (part)	-	-	-	-	-	-	-	-	-	-	-
Fall Creek township	5 001	4 802	1 558	21.0	1 309	199	395	11.5	543	-	25.3
Fishers town (part)	3 774	3 718	1 547	21.1	932	56	350	12.8	500	-	26.5
Noblesville city (part)	9	9	3 250	50.0+	-	-	-	-	-	-	-
Jackson township	2 382	1 918	1 012	19.4	502	464	274	10.0-	696	-	19.9
Arcadia town	386	287	861	19.1	83	99	259	10.0-	144	-	18.5
Atlanta town	148	107	794	21.0	46	41	258	10.0-	57	-	30.1
Cicero town	1 177	979	1 007	18.8	239	198	282	10.0-	345	-	23.1
Noblesville township	8 864	7 408	1 226	20.4	1 984	1 456	326	10.0-	2 751	17	24.3
Carmel city (part)	-	-	-	-	-	-	-	-	-	-	-
Noblesville city (part)	7 215	6 024	1 252	20.6	1 545	1 191	346	10.0-	2 563	17	24.6
Washington township	4 253	3 774	1 354	20.7	1 054	479	347	10.0-	1 341	127	24.9
Westfield town	2 122	1 941	1 212	21.2	422	181	306	12.0	959	127	28.9
Wayne township	441	317	968	19.4	100	124	255	10.0-	104	-	17.9
Noblesville city (part)	26	26	972	26.9	-	-	-	-	-	-	-
White River township	533	404	934	23.2	56	129	259	10.0-	147	-	16.9
Hancock County	14 880	11 337	1 068	19.7	3 303	3 543	267	10.0-	3 389	38	22.4
Blue River township	302	228	1 102	19.2	75	74	237	10.0-	15	-	20.3
Brandywine township	589	493	1 065	19.4	139	96	264	10.7	21	-	22.5
Greenfield city (part)	-	-	-	-	-	-	-	-	-	-	-
Brown township	668	436	879	19.9	130	232	244	10.0-	144	-	16.3
Shirley town (part)	190	121	689	18.7	29	69	228	12.8	35	-	20.4
Wilkinson town	141	80	886	23.3	28	61	231	10.0-	25	-	26.9
Buck Creek township	2 077	1 780	1 198	19.3	666	297	315	10.0-	83	-	10.0-
Cumberland town (part)	671	525	1 309	19.5	168	146	333	10.0-	-	-	-
Center township	5 110	3 773	991	20.0	1 058	1 337	256	10.0-	1 989	38	23.6
Greenfield city (part)	3 636	2 573	940	20.5	722	1 063	259	10.2	1 906	38	23.8
Green township	439	300	954	19.3	53	139	273	13.4	8	-	10.0-
Jackson township	438	305	1 010	21.1	97	133	261	10.0-	62	-	21.6
Sugar Creek township	3 391	2 618	1 157	19.1	665	773	281	10.0-	568	-	20.5
Cumberland town (part)	335	240	1 418	24.2	66	95	289	13.7	-	-	-
New Palestine town	376	273	1 148	19.1	77	103	279	10.0-	79	-	18.6
Spring Lake town	94	61	917	21.0	5	33	227	10.0-	6	-	20.0
Vernon township	1 866	1 404	975	19.9	420	462	265	10.0-	499	-	22.2
Fortville town	924	698	933	21.4	165	226	239	10.0-	410	-	22.3
McCordsville town	285	220	1 351	17.4	58	65	291	10.0-	31	-	18.8
Harrison County	6 508	4 752	809	19.2	1 223	1 756	255	10.0-	1 610	11	20.7
Blue River township	274	211	697	17.8	47	63	257	10.0-	100	2	21.1
Milltown town (part)	91	64	609	16.9	12	27	268	14.4	63	-	21.3
Boone township	157	115	761	22.5	13	42	258	10.0-	36	-	13.3
Laconia town	8	2	1 375	50.0+	2	6	225	17.5	3	-	45.0
Franklin township	853	614	862	18.8	195	239	255	10.0-	94	-	17.7
Lanesville town	182	126	781	18.4	31	56	258	10.5	41	-	26.3
Harrison township	2 079	1 495	825	19.5	366	584	262	10.0-	826	9	21.3
Corydon town	639	373	678	19.0	83	266	225	10.0-	425	9	22.4
Heth township	130	105	817	25.4	23	25	231	10.0-	14	-	15.0
Mauckport town	21	10	600	15.8	-	11	139	10.0-	12	-	10.0-
Jackson township	1 075	798	827	18.5	214	277	258	10.0-	191	-	25.4
Crandall town	48	32	625	19.2	9	16	200	10.0	6	-	22.5
Morgan township	740	559	792	19.8	159	181	237	10.0-	188	-	19.1
Palmyra town	175	103	714	19.9	20	72	230	10.2	36	-	16.0
Posey township	501	347	755	17.9	91	154	247	10.0-	62	-	18.9
Elizabeth town	43	16	550	20.0	-	27	210	10.0-	13	-	17.1
Spencer township	265	176	856	19.4	52	89	276	10.0-	30	-	40.6
Milltown town (part)	5	2	850	10.0-	-	3	375	10.0-	-	-	-
Taylor township	106	78	563	17.9	10	28	191	10.0-	19	-	14.8
Washington township	20	11	550	12.5	-	9	368	12.5	13	-	12.5
New Amsterdam town	-	-	-	-	-	-	-	-	-	-	-
Webster township	308	243	799	18.9	53	65	225	10.0-	37	-	25.6
New Middletown town	22	12	633	15.0	-	10	242	12.5	2	-	17.5
Hendricks County	26 769	21 299	1 067	19.7	4 726	5 470	292	10.0-	5 860	87	22.0
Brown township	2 353	2 023	1 216	20.7	364	330	299	10.0-	86	-	21.0
Brownsburg town (part)	677	627	1 186	24.0	76	50	300	10.0	10	-	22.5
Center township	2 369	1 781	983	18.5	346	588	261	10.6	668	16	19.8
Danville town	1 578	1 234	981	18.8	240	344	266	12.0	565	16	21.1
Clay township	536	423	885	19.7	123	113	243	10.1	82	-	17.4
Amo town	127	99	865	22.8	30	28	229	10.0-	20	-	25.8
Coatesville town	141	105	763	21.0	38	36	231	11.4	28	-	18.0
Eel River township	454	327	926	21.6	112	127	280	10.0-	84	-	19.0
Jamestown town (part)	3	3	1 375	22.5	3	-	-	-	2	-	12.5
North Salem town	170	119	845	22.4	15	51	271	10.0-	39	-	32.1
Franklin township	266	173	943	22.6	22	93	275	11.3	74	-	17.9
Stilesville town	79	43	864	19.4	11	36	292	13.3	25	-	19.6
Guilford township	5 135	4 036	956	19.0	862	1 099	271	10.0-	2 240	49	23.7
Plainfield town (part)	3 946	3 131	939	19.5	657	815	267	10.0	2 109	10	23.5
Liberty township	1 369	1 036	980	19.8	184	333	263	10.0-	142	-	17.6
Clayton town	209	163	882	22.9	35	46	237	10.0-	35	-	18.3
Plainfield town (part)	-	-	-	-	-	-	-	-	-	-	-
Lincoln township	5 152	3 932	1 041	18.9	952	1 220	324	10.1	1 205	-	22.4
Brownsburg town (part)	3 349	2 444	1 058	19.7	503	905	331	10.7	1 042	-	21.9

Table 31. **Mortgage and Rental Cost Characteristics: 2000**—Con.

[Data based on a sample (except Tables 65-68). For information on confidentiality protection, coverage, sampling error, and nonsampling error, see Appendix G.
For location of definitions, see "How to Use This Census Report"]

State County County Subdivision Place	Specified owner-occupied housing units								Specified renter-occupied housing units paying cash rent		
		With a mortgage				Not mortgaged					
	Total	Total	Median selected monthly owner costs (dollars)	Median selected monthly owner costs as a percentage of household income in 1999	With a second mortgage or home equity loan or both	Total	Median selected monthly owner costs (dollars)	Median selected monthly owner costs as a percentage of household income in 1999	Total	With meals included in rent	Median gross rent as a percentage of household income in 1999
Hendricks County—Con.											
Marion township	299	204	1 000	15.0	63	95	275	10.0-	46	-	21.9
Middle township	1 274	997	1 046	20.9	196	277	258	10.0-	185	-	20.9
Brownsburg town (part)	30	10	1 875	22.5	10	20	500	10.0-	-	-	-
Pittsboro town	456	341	938	20.8	41	115	239	10.8	120	-	22.7
Union township	387	306	1 043	21.0	107	81	247	11.7	88	2	22.9
Lizton town	91	69	897	21.9	23	22	218	10.0-	60	2	25.7
Washington township	7 175	6 061	1 200	20.8	1 395	1 114	333	10.0-	960	20	22.7
Avon town	1 791	1 672	1 217	20.9	318	119	294	10.0-	173	20	25.0
Plainfield town (part)	327	191	1 569	26.1	55	136	422	11.0	32	-	50.0+
Henry County	12 249	7 844	731	18.0	1 770	4 405	240	10.0-	3 829	109	23.9
Blue River township	258	165	680	19.4	45	93	281	10.0-	45	-	15.4
Mooreland town	105	58	591	19.2	14	47	248	10.0-	21	-	23.9
Dudley township	237	158	705	16.8	33	79	229	10.8	47	-	13.8
Straughn town	92	61	581	19.8	9	31	220	11.8	4	-	10.0-
Fall Creek township	1 163	802	760	17.0	144	361	268	10.0-	328	-	25.5
Middletown town	514	316	727	17.4	59	198	259	10.0	298	-	25.9
Franklin township	277	180	679	16.3	38	97	269	10.2	38	-	16.1
Lewisville town	105	66	638	15.8	15	39	247	15.6	28	-	17.1
Greensboro township	357	206	738	20.0	32	151	259	10.0-	79	-	20.4
Greensboro town	57	28	780	19.2	8	29	235	12.5	10	-	26.7
Kennard town	131	83	689	19.3	10	48	243	12.5	13	-	37.5
Shirley town (part)	30	12	650	15.8	2	18	232	10.0-	28	-	21.3
Harrison township	268	153	767	19.6	26	115	243	10.0-	21	-	12.5
Cadiz town	31	20	800	22.5	5	11	184	13.8	13	-	16.9
Henry township	6 398	3 984	704	18.1	947	2 414	236	10.0-	2 646	109	25.4
New Castle city	4 442	2 790	681	18.3	731	1 652	232	10.7	2 305	109	25.7
Jefferson township	344	258	859	19.4	72	86	204	10.0-	39	-	11.1
Sulphur Springs town	121	80	760	17.2	34	41	211	10.3	11	-	21.9
Liberty township	359	228	767	17.4	79	131	247	10.0-	22	-	13.4
Prairie township	763	553	758	16.3	124	210	244	10.0-	81	-	14.1
Mount Summit town	82	43	642	14.5	7	39	238	10.0-	18	-	30.0
Springport town	48	32	750	14.1	7	16	200	10.0	10	-	15.0
Spiceland township	574	356	743	17.7	72	218	224	10.2	129	-	18.3
Dunreith town	49	22	720	13.2	7	27	211	10.0-	16	-	17.1
Spiceland town	240	155	754	17.7	43	85	228	10.0-	48	-	25.0
Stoney Creek township	160	124	787	23.3	38	36	219	10.0-	18	-	19.0
Blountsville town	34	22	443	15.0	2	12	225	22.5	7	-	18.5
Wayne township	1 091	677	766	18.3	120	414	240	10.0-	336	-	21.8
Knightstown town	600	336	791	20.3	85	264	242	10.0-	277	-	21.6
Howard County	22 265	15 572	809	17.5	3 767	6 693	260	10.0-	9 138	164	23.9
Center township	12 095	8 192	742	17.8	1 875	3 903	248	10.0-	6 792	131	24.8
Kokomo city (part)	10 778	7 276	733	17.8	1 647	3 502	246	10.0-	6 491	131	24.5
Clay township	1 202	855	967	16.0	169	347	281	10.0-	52	-	17.6
Ervin township	610	470	878	16.6	105	140	273	10.0-	42	-	20.0
Harrison township	2 056	1 555	944	16.9	414	501	269	10.0-	1 023	-	21.6
Kokomo city (part)	321	257	771	17.6	62	64	362	10.0-	803	-	21.8
Honey Creek township	571	378	831	17.5	77	193	280	10.0-	59	-	21.8
Russiaville town	304	190	730	17.3	32	114	260	10.0-	57	-	21.3
Howard township	837	577	904	17.6	151	260	285	10.0-	107	-	11.1
Jackson township	145	114	800	16.4	42	31	277	14.6	19	-	41.4
Liberty township	1 347	1 016	946	17.6	249	331	269	10.0-	307	33	23.4
Greentown town	647	483	811	18.2	127	164	246	10.0-	257	33	24.8
Monroe township	336	271	911	17.0	93	65	297	11.6	33	-	25.2
Taylor township	2 820	1 968	794	17.6	542	852	283	10.0-	704	-	22.1
Indian Heights CDP	1 006	817	658	17.3	197	189	204	10.0-	225	-	19.9
Kokomo city (part)	314	224	1 039	20.4	27	90	431	11.3	199	-	18.3
Union township	246	176	873	17.1	50	70	289	13.5	-	-	-
Huntington County	8 695	6 124	775	18.5	1 460	2 571	243	10.0-	2 993	27	21.7
Clear Creek township	347	295	944	17.5	77	52	290	10.0-	34	4	18.8
Dallas township	505	411	822	22.2	122	94	241	10.7	137	5	21.3
Andrews town	278	215	674	20.6	67	63	235	11.0	122	5	21.3
Huntington township	4 998	3 411	741	18.0	764	1 587	245	11.0	2 255	15	22.3
Huntington city	4 101	2 774	720	17.7	630	1 327	248	11.1	2 045	15	22.3
Jackson township	862	614	887	18.2	134	248	238	10.0-	222	-	20.6
Roanoke town	424	318	843	18.9	70	106	242	10.0-	118	-	19.0
Jefferson township	172	109	706	19.3	13	63	287	10.6	32	-	10.0-
Mount Etna town (part)	16	10	600	21.7	-	6	350	27.5	-	-	-
Lancaster township	259	206	814	22.9	37	53	207	10.0-	31	-	14.0
Mount Etna town (part)	20	9	950	23.8	3	11	244	10.6	-	-	-
Polk township	87	63	783	21.9	7	24	275	10.0-	12	-	17.5
Mount Etna town (part)	2	2	650	50.0+	-	-	-	-	-	-	-
Rock Creek township	346	249	801	19.2	75	97	246	10.2	40	-	16.5
Markle town (part)	202	145	770	18.4	30	57	230	13.4	35	-	17.5
Salamonie township	518	331	728	18.7	92	187	238	10.0-	174	3	21.2
Warren town	363	239	701	18.1	61	124	237	10.8	91	-	20.3
Union township	302	252	917	18.8	74	50	229	10.0-	23	-	24.6
Markle town (part)	-	-	-	-	-	-	-	-	-	-	-
Warren township	164	112	818	19.2	41	52	259	10.0-	14	-	13.9
Wayne township	135	71	828	17.9	24	64	222	10.0-	19	-	13.4
Mount Etna town (part)	2	2	850	17.5	-	-	-	-	-	-	-
Jackson County	8 495	5 499	773	18.6	1 271	2 996	234	10.0-	3 642	40	22.2
Brownstown township	1 071	631	763	18.4	168	440	270	10.0-	361	-	21.3
Brownstown town	630	371	702	17.4	76	259	256	10.0-	335	-	22.5
Carr township	233	100	668	18.9	13	133	223	10.8	40	-	36.3
Medora town	129	53	644	19.8	9	76	231	12.1	21	-	38.8

Table 31. **Mortgage and Rental Cost Characteristics: 2000**—Con.

[Data based on a sample (except Tables 65-68). For information on confidentiality protection, coverage, sampling error, and nonsampling error, see Appendix G.
For location of definitions, see "How to Use This Census Report"]

State County County Subdivision Place	Specified owner-occupied housing units								Specified renter-occupied housing units paying cash rent		
		With a mortgage				Not mortgaged					
	Total	Total	Median selected monthly owner costs (dollars)	Median selected monthly owner costs as a percentage of household income in 1999	With a second mortgage or home equity loan or both	Total	Median selected monthly owner costs (dollars)	Median selected monthly owner costs as a percentage of household income in 1999	Total	With meals included in rent	Median gross rent as a percentage of household income in 1999
Jackson County—Con.											
Driftwood township	138	79	929	23.5	14	59	240	12.4	25	-	50.0+
Grassy Fork township	122	98	709	17.3	24	24	193	10.0-	17	-	13.9
Hamilton township	383	249	712	19.3	58	134	272	10.5	68	-	13.9
Jackson township	4 056	2 759	781	18.4	618	1 297	231	10.0-	2 559	38	22.4
Seymour city (part)	3 386	2 298	746	18.1	524	1 088	230	10.5	2 298	38	22.5
Owen township	194	136	720	20.4	21	58	211	10.0-	66	-	25.6
Pershing township	273	185	1 007	22.9	88	88	220	10.0-	35	-	22.2
Redding township	1 026	669	859	18.3	150	357	228	10.0-	233	-	25.4
Seymour city (part)	302	141	685	16.6	20	161	220	10.0-	169	-	26.9
Salt Creek township	32	23	650	27.2	-	9	175	10.0-	-	-	-
Vernon township	765	461	673	17.2	97	304	237	10.0-	209	2	22.1
Crothersville town	412	230	629	15.9	40	182	236	10.8	151	2	24.8
Washington township	202	109	998	18.8	20	93	212	10.0-	29	-	13.6
Jasper County	6 316	4 302	861	19.1	1 121	2 014	258	10.0-	2 002	85	20.4
Barkley township	115	69	670	17.9	10	46	256	10.0-	20	-	12.9
Carpenter township	511	311	770	17.6	71	200	297	11.0	185	-	20.1
Remington town	361	222	746	18.4	51	139	276	12.9	166	-	20.3
Gillam township	108	72	658	19.6	18	36	219	10.4	29	-	18.6
Hanging Grove township	37	25	692	24.6	18	12	425	12.5	15	-	10.0-
Jordan township	42	25	681	14.5	-	17	321	22.1	12	-	13.8
Kankakee township	201	158	836	19.5	55	43	231	10.0-	27	-	10.0
Keener township	1 881	1 329	963	20.1	406	552	282	10.0-	545	85	24.7
De Motte town	739	456	981	19.6	146	283	293	11.4	432	85	29.3
Roselawn CDP (part)	226	209	934	21.9	74	17	303	10.0-	21	-	10.0-
Marion township	1 619	996	717	17.6	206	623	223	10.0-	813	-	19.9
Collegeville CDP	77	49	793	14.8	6	28	150	10.0-	4	-	50.0+
Rensselaer city	1 339	809	687	17.7	149	530	225	10.0-	736	-	20.7
Milroy township	39	39	892	13.6	6	-	-	-	22	-	18.7
Newton township	165	136	923	18.0	19	29	298	20.4	24	-	17.8
Union township	286	141	752	18.0	16	145	248	10.0-	28	-	10.0-
Walker township	583	413	993	19.4	141	170	252	10.0-	89	-	22.3
Wheatfield township	729	588	916	21.3	155	141	283	10.0-	193	-	19.3
Wheatfield town	181	120	800	21.9	35	61	247	10.0-	53	-	23.5
Jay County	4 659	2 765	633	18.1	597	1 894	226	10.1	1 510	5	20.0
Bearcreek township	220	139	617	19.3	47	81	208	10.0-	40	-	23.8
Bryant town	78	47	559	13.7	7	31	177	10.0-	5	-	20.8
Greene township	153	110	717	18.2	24	43	221	11.4	23	-	17.0
Jackson township	99	79	734	17.0	48	20	129	10.0-	19	-	10.0-
Jefferson township	110	86	790	18.3	25	24	250	10.0-	15	-	10.0-
Knox township	96	38	622	18.1	11	58	200	10.0-	-	-	-
Madison township	81	52	582	17.1	15	29	210	15.4	10	-	18.8
Salamonia town	43	27	546	15.5	-	16	220	10.0-	8	-	22.5
Noble township	72	56	575	18.2	18	16	171	10.0-	18	-	14.1
Penn township	231	119	621	16.8	26	112	219	12.3	99	-	18.4
Pennville town	154	75	555	15.7	18	79	222	10.3	93	-	18.7
Pike township	185	111	756	21.4	22	74	217	10.0-	25	5	26.3
Richland township	1 297	743	562	17.3	130	554	227	10.0-	418	-	19.8
Dunkirk city (part)	713	447	523	17.1	64	266	232	11.3	232	-	19.9
Redkey town	390	202	574	18.3	48	188	218	10.5	141	-	23.2
Wabash township	54	22	350	10.0-	-	32	333	10.0-	18	-	22.5
Wayne township	2 061	1 210	662	18.6	231	851	230	10.9	825	-	20.8
Portland city	1 670	955	615	18.6	159	715	228	11.1	779	-	20.7
Jefferson County	6 482	4 445	771	19.0	1 212	2 037	244	10.0-	2 687	50	21.0
Graham township	319	213	699	20.7	31	106	231	11.7	45	-	19.8
Hanover township	963	718	732	21.1	225	245	252	10.0-	399	-	19.2
Hanover town	578	441	680	19.5	128	137	229	10.0-	357	-	19.6
Lancaster township	285	195	750	16.6	35	90	236	10.0-	58	-	16.7
Dupont town	65	45	610	18.3	2	20	213	11.7	31	-	21.8
Madison township	3 889	2 589	788	18.1	731	1 300	249	10.0-	1 989	50	22.5
Madison city	2 936	1 853	804	18.4	572	1 083	245	10.0-	1 753	17	22.4
Milton township	123	80	748	20.3	30	43	283	13.3	21	-	10.0-
Brooksburg town	26	19	617	20.4	6	7	275	26.3	2	-	12.5
Monroe township	94	76	755	23.0	11	18	225	10.0-	35	-	11.5
Republican township	312	217	714	19.3	47	95	247	10.5	60	-	15.0
Saluda township	211	155	794	19.8	53	56	190	20.7	46	-	22.1
Shelby township	93	54	867	23.1	13	39	238	10.0-	24	-	13.8
Smyrna township	193	148	859	20.8	36	45	186	13.6	10	-	12.5
Jennings County	4 628	3 402	755	19.4	911	1 226	245	10.0-	1 731	9	20.7
Bigger township	99	57	623	18.6	-	42	225	11.3	33	-	14.7
Campbell township	174	146	645	19.3	36	28	220	13.0	48	-	18.1
Center township	1 845	1 328	768	19.4	440	517	243	10.0-	1 081	9	20.9
North Vernon city (part)	1 413	1 036	723	19.1	307	377	246	10.3	981	9	21.3
Columbia township	143	81	815	17.1	8	62	256	10.0-	17	-	12.5
Geneva township	928	732	786	19.5	166	196	247	10.9	337	-	25.0
Lovett township	114	81	629	18.6	10	33	269	10.0-	8	-	22.5
Marion township	150	120	783	22.1	17	30	261	10.0-	7	-	12.5
Montgomery township	171	91	820	22.6	54	80	252	10.6	19	-	10.0-
Sand Creek township	151	96	613	18.8	18	55	223	10.0-	34	-	10.0-
Spencer township	362	251	690	19.2	54	111	231	10.0-	85	-	17.4
Vernon township	491	419	849	19.2	108	72	266	10.0-	62	-	20.5
North Vernon city (part)	-	-	-	-	-	-	-	-	-	-	-
Vernon town	50	32	720	19.3	6	18	258	11.3	42	-	18.1

Table 31. **Mortgage and Rental Cost Characteristics: 2000**—Con.

[Data based on a sample (except Tables 65-68). For information on confidentiality protection, coverage, sampling error, and nonsampling error, see Appendix G.
For location of definitions, see "How to Use This Census Report"]

State County County Subdivision Place	Specified owner-occupied housing units								Specified renter-occupied housing units paying cash rent		
		With a mortgage				Not mortgaged					
	Total	Total	Median selected monthly owner costs (dollars)	Median selected monthly owner costs as a percentage of household income in 1999	With a second mortgage or home equity loan or both	Total	Median selected monthly owner costs (dollars)	Median selected monthly owner costs as a percentage of household income in 1999	Total	With meals included in rent	Median gross rent as a percentage of household income in 1999
Johnson County	28 224	22 408	1 078	19.9	6 566	5 816	271	10.0-	9 379	237	23.5
Blue River township	1 146	827	761	21.7	201	319	253	11.5	596	-	21.3
Edinburgh town (part)	907	647	771	22.3	170	260	238	12.5	596	-	21.3
Clark township	451	270	988	19.5	98	181	272	10.4	41	-	20.1
Franklin township	3 527	2 536	957	19.5	483	991	230	10.0-	1 837	-	22.3
Franklin city (part)	3 029	2 187	951	20.0	418	842	224	10.0	1 782	-	22.4
Whiteland town (part)	-	-	-	-	-	-	-	-	-	-	-
Hensley township	619	457	1 196	22.0	162	162	318	12.0	106	-	19.2
Trafalgar town (part)	165	141	931	20.4	28	24	283	12.3	61	-	20.9
Needham township	1 084	722	1 108	19.2	159	362	283	10.0-	368	-	21.1
Franklin city (part)	550	370	1 173	18.7	51	180	316	11.1	255	-	21.0
Nineveh township	1 021	793	927	20.7	225	228	256	10.0-	95	-	14.7
Princes Lakes town	490	408	854	21.0	78	82	253	10.0-	48	-	25.8
Trafalgar town (part)	-	-	-	-	-	-	-	-	-	-	-
Pleasant township	9 722	7 914	996	20.1	2 256	1 808	264	10.0-	5 101	221	24.8
Franklin city (part)	302	283	1 069	19.9	55	19	275	10.0-	49	34	50.0+
Greenwood city (part)	6 518	5 260	1 034	20.8	1 582	1 258	272	10.0-	4 771	187	24.9
New Whiteland town	1 391	1 141	851	18.7	317	250	238	10.0-	137	-	22.4
Whiteland town (part)	1 124	962	1 005	19.1	226	162	240	10.0-	125	-	21.4
Union township	377	285	1 002	21.7	78	92	303	14.5	120	-	29.0
Bargersville town (part)	85	50	1 056	23.3	16	35	281	12.5	77	-	29.2
White River township	10 277	8 604	1 255	19.5	2 904	1 673	314	10.0-	1 115	16	22.0
Bargersville town (part)	479	410	922	21.1	152	69	228	10.0-	107	-	23.9
Greenwood city (part)	1 819	1 575	1 124	20.2	528	244	314	10.0-	668	9	22.2
Knox County	8 901	5 660	639	18.2	1 225	3 241	214	10.0-	4 331	32	25.8
Busseron township	322	224	605	18.7	35	98	258	10.5	89	-	30.5
Oaktown town	154	101	581	19.6	21	53	242	10.6	64	-	27.5
Decker township	53	11	450	50.0+	-	42	175	10.0-	-	-	-
Harrison township	408	280	690	16.6	62	128	214	10.0-	93	-	19.6
Monroe City town	142	81	579	16.6	16	61	207	11.3	57	-	22.5
Johnson township	377	196	763	17.6	78	181	239	10.1	69	-	19.9
Decker town	64	32	488	18.6	14	32	195	10.6	6	-	23.8
Palmyra township	423	331	814	20.1	59	92	206	10.0-	16	-	16.4
Steen township	197	118	568	14.7	31	79	223	10.1	61	-	14.9
Wheatland town	118	64	514	17.5	21	54	204	10.4	49	-	20.9
Vigo township	1 225	715	534	17.0	120	510	188	10.0-	429	-	27.9
Bicknell city (part)	739	437	512	17.9	69	302	188	10.6	311	-	29.5
Edwardsport town	115	67	486	17.3	-	48	182	10.0-	26	-	27.5
Sandborn town	161	81	483	15.8	23	80	200	10.8	10	-	17.5
Vincennes township	5 055	3 263	644	18.6	732	1 792	216	10.0-	3 351	25	26.0
Vincennes city	3 977	2 526	617	18.8	598	1 451	207	10.0-	3 028	5	26.2
Washington township	545	340	627	19.6	64	205	225	10.8	166	7	26.7
Bicknell city (part)	106	58	536	18.3	5	48	254	11.7	87	7	27.9
Bruceville town	128	78	527	19.2	16	50	184	10.0	36	-	32.0
Widner township	296	182	708	17.1	44	114	231	10.0	57	-	23.9
Kosciusko County	15 969	11 129	829	18.9	2 800	4 840	248	10.0-	5 175	36	21.0
Clay township	292	190	844	18.9	35	102	280	10.0-	81	-	17.7
Claypool town	82	47	806	22.5	13	35	298	12.3	25	-	20.8
Etna township	242	165	809	20.5	49	77	256	10.0-	57	-	19.3
Etna Green town	121	77	764	21.4	15	44	261	11.7	43	-	18.1
Franklin township	199	148	768	19.4	14	51	217	10.0-	41	-	17.9
Mentone town (part)	70	48	673	17.7	8	22	225	10.0-	20	-	19.2
Harrison township	637	378	735	17.1	83	259	223	10.0-	168	-	14.2
Mentone town (part)	153	89	742	19.3	18	64	218	11.9	46	-	17.8
Jackson township	182	140	671	19.1	25	42	235	10.0-	47	-	14.3
Sidney town	42	29	692	20.8	-	13	213	12.1	5	-	10.0-
Jefferson township	239	171	927	18.4	57	68	292	10.0-	118	-	19.2
Nappanee city (part)	11	11	992	19.6	5	-	-	-	85	-	22.0
Lake township	431	265	715	20.8	97	166	229	11.8	79	-	18.0
Silver Lake town	137	87	678	22.5	27	50	254	14.4	32	-	18.5
Monroe township	123	80	996	19.3	54	43	243	10.0-	39	-	28.8
Plain township	1 557	1 134	879	19.4	256	423	251	10.0-	290	-	15.8
Leesburg town	159	113	818	18.8	25	46	246	10.0-	36	-	16.3
Warsaw city (part)	11	-	-	-	-	11	225	10.0-	-	-	-
Prairie township	350	232	884	20.1	77	118	200	11.9	77	-	18.0
Scott township	182	124	837	16.3	46	58	178	10.4	36	-	22.5
Seward township	545	403	688	17.2	66	142	214	10.0-	102	-	16.5
Burket town	50	30	520	19.3	2	20	171	10.0-	4	-	17.5
Tippecanoe township	1 756	1 260	824	19.6	361	496	230	10.0-	375	15	21.3
North Webster town	282	188	895	21.3	33	94	252	12.3	125	-	24.2
Turkey Creek township	2 280	1 559	904	19.2	488	721	283	10.0	736	-	19.5
Syracuse town	643	475	748	20.3	80	168	263	10.0	389	-	21.5
Van Buren township	916	600	813	18.2	133	316	245	10.0-	268	-	21.8
Milford town	333	210	706	18.4	33	123	243	10.0-	188	-	21.5
Washington township	451	278	813	20.6	71	173	242	10.0-	177	2	23.0
Pierceton town	178	123	720	20.2	26	55	230	10.0-	67	2	29.7
Wayne township	5 587	4 002	825	18.6	888	1 585	258	10.0-	2 484	19	23.4
Warsaw city (part)	2 681	1 749	775	19.0	300	932	265	11.5	1 709	6	24.6
Winona Lake town	819	657	894	19.4	146	162	277	10.0-	400	7	19.5
LaGrange County	5 905	3 894	820	20.1	817	2 011	241	10.0-	1 575	3	20.4
Bloomfield township	977	653	743	19.8	88	324	253	10.0-	507	-	22.8
Lagrange town (part)	550	409	699	19.1	50	141	243	10.0-	431	-	23.8
Clay township	364	176	828	19.4	50	188	251	10.0-	93	-	17.3
Lagrange town (part)	17	10	671	13.6	3	7	275	10.6	5	-	50.0+
Clearspring township	439	285	778	19.2	47	154	282	11.7	113	-	17.2
Topeka town (part)	125	82	782	18.9	17	43	238	10.0-	79	-	20.4
Eden township	385	285	893	20.7	74	100	213	10.0-	120	-	14.5

Table 31. **Mortgage and Rental Cost Characteristics: 2000**—Con.

[Data based on a sample (except Tables 65-68). For information on confidentiality protection, coverage, sampling error, and nonsampling error, see Appendix G.
For location of definitions, see "How to Use This Census Report"]

State County County Subdivision Place	Specified owner-occupied housing units								Specified renter-occupied housing units paying cash rent		
		With a mortgage				Not mortgaged					
	Total	Total	Median selected monthly owner costs (dollars)	Median selected monthly owner costs as a percentage of household income in 1999	With a second mortgage or home equity loan or both	Total	Median selected monthly owner costs (dollars)	Median selected monthly owner costs as a percentage of household income in 1999	Total	With meals included in rent	Median gross rent as a percentage of household income in 1999
LaGrange County—Con.											
Eden township—Con.											
Topeka town (part)	96	58	593	17.7	4	38	225	10.0-	77	-	21.5
Greenfield township	323	239	774	21.7	69	84	203	10.0-	41	-	42.1
Johnson township	867	548	795	18.6	132	319	235	10.0-	157	3	20.9
Wolcottville town (part)	104	77	809	23.6	17	27	234	10.0-	88	3	23.5
Lima township	552	354	864	21.3	72	198	194	10.0-	157	-	14.7
Milford township	750	520	875	22.5	116	230	283	10.0-	76	-	21.7
Newbury township	637	374	953	20.9	86	263	233	10.0-	164	-	24.1
Shipshewana town	106	47	990	14.4	16	59	360	11.1	111	-	29.0
Springfield township	170	127	825	20.3	16	43	181	10.0-	44	-	30.4
Van Buren township	441	333	792	18.1	67	108	234	10.3	103	-	17.2
Lake County	113 099	78 206	921	19.9	17 906	34 893	303	10.9	53 316	692	24.8
Calumet township	25 212	16 402	819	20.9	4 158	8 810	307	12.6	19 024	142	25.4
Gary city (part)	18 927	11 884	771	21.5	3 112	7 043	309	13.0	15 973	131	26.5
Griffith town (part)	4 357	3 230	969	19.9	829	1 127	325	11.0	2 176	11	21.6
Lake Station city (part)	-	-	-	-	-	-	-	-	-	-	-
Cedar Creek township	2 808	2 189	1 025	21.0	539	619	323	10.0	541	-	23.2
Lake Dalecarlia CDP	438	307	986	22.4	83	131	277	10.1	36	-	26.0
Lowell town (part)	1 513	1 197	1 045	20.8	303	316	366	10.8	447	-	23.2
Center township	7 034	5 058	1 057	19.8	1 108	1 976	344	11.1	1 878	-	25.4
Cedar Lake town (part)	1 221	964	936	21.8	167	257	303	11.7	389	-	28.5
Crown Point city (part)	3 844	2 663	1 016	18.8	593	1 181	351	10.8	1 418	-	25.1
Eagle Creek township	244	191	1 254	22.8	77	53	406	12.6	59	-	24.8
Hanover township	2 185	1 555	1 089	23.3	409	630	359	10.9	482	-	30.3
Cedar Lake town (part)	1 136	802	1 033	25.2	200	334	364	13.5	419	-	30.5
St. John town (part)	504	410	1 188	22.8	135	94	344	10.0-	28	-	50.0+
Hobart township	10 824	7 515	810	19.6	1 879	3 309	278	10.4	2 938	22	23.7
Gary city (part)	70	32	800	37.5	6	38	271	15.6	6	-	50.0+
Hobart city (part)	6 806	4 713	851	19.4	1 232	2 093	305	10.3	1 761	10	24.2
Lake Station city (part)	3 266	2 313	733	19.8	557	953	248	10.0-	990	12	21.6
New Chicago town	508	340	738	20.7	70	168	206	11.9	168	-	24.0
North township	36 770	23 685	856	19.4	4 794	13 085	284	10.2	21 165	242	25.0
East Chicago city	3 992	2 274	689	18.0	351	1 718	247	10.0-	6 146	58	24.6
Hammond city	18 502	12 035	774	19.6	2 472	6 467	255	10.9	11 325	101	25.8
Highland town	6 897	4 562	981	18.8	871	2 335	304	10.0-	1 952	7	22.1
Munster town	6 516	4 338	1 283	20.1	1 009	2 178	409	10.2	829	76	31.4
Whiting city	863	476	746	20.9	91	387	239	10.0-	913	-	21.4
Ross township	10 035	7 344	970	20.0	1 649	2 691	322	10.0	3 848	248	24.5
Crown Point city (part)	1 395	1 079	1 061	20.0	261	316	396	11.2	480	-	24.3
Hobart city (part)	760	486	910	17.7	65	274	335	11.3	69	-	27.4
Merrillville town	7 829	5 728	961	20.2	1 305	2 101	307	10.0-	3 299	248	24.4
St. John township	14 805	11 815	1 188	20.1	2 776	2 990	350	11.0	3 081	38	21.6
Dyer town	4 276	3 311	1 092	19.9	685	965	361	11.4	378	-	25.8
Griffith town (part)	5	5	1 625	17.5	5	-	-	-	-	-	-
St. John town (part)	2 085	1 720	1 385	22.0	480	365	405	10.0-	60	-	16.4
Schererville town	6 391	5 155	1 241	20.3	1 243	1 236	350	10.9	2 440	38	21.9
West Creek township	1 262	828	993	21.2	183	434	284	10.0-	217	-	22.1
Lowell town (part)	468	330	877	22.9	77	138	288	14.7	109	-	42.1
Schneider town	91	67	775	21.9	17	24	280	10.0	27	-	13.7
Winfield township	1 920	1 624	1 115	19.7	334	296	303	10.0-	83	-	24.3
Lakes of the Four Seasons CDP (part)	1 280	1 069	1 081	19.5	236	211	300	10.0-	16	-	27.5
Winfield town	523	455	1 207	20.8	58	68	333	10.0-	45	-	25.4
LaPorte County	25 765	17 404	851	19.8	4 175	8 361	265	10.0-	9 393	136	23.6
Cass township	434	287	862	19.3	62	147	285	12.2	66	-	16.1
Wanatah town (part)	213	139	816	19.5	26	74	283	12.7	36	-	17.5
Center township	6 184	4 356	866	20.2	1 082	1 828	283	10.1	2 720	54	23.6
La Porte city (part)	4 156	2 845	805	21.1	761	1 311	271	11.9	2 620	54	23.6
Clinton township	317	251	1 023	21.7	78	66	220	10.0-	37	-	30.4
Wanatah town (part)	99	91	1 010	19.4	22	8	433	10.0-	7	-	50.0+
Coolspring township	3 542	2 318	909	19.1	645	1 224	279	10.0-	1 791	9	24.9
Michigan City city (part)	1 285	809	868	20.9	193	476	310	12.0	1 616	9	25.9
Trail Creek town (part)	324	170	897	19.5	82	154	253	10.0-	18	-	27.5
Dewey township	268	160	774	19.9	33	108	304	12.1	36	-	17.3
La Crosse town	178	109	747	21.3	21	69	311	13.1	22	-	16.7
Galena township	456	334	929	18.9	75	122	262	10.6	45	-	13.4
Hanna township	253	199	876	22.1	56	54	229	10.0-	31	-	20.2
Hudson township	525	383	677	20.0	78	142	223	10.0-	113	-	18.6
Johnson township	30	16	800	15.0	-	14	225	10.6	-	-	-
Kankakee township	991	638	850	18.2	84	353	236	11.3	108	-	23.6
La Porte city (part)	176	138	800	20.3	23	38	245	20.5	72	-	22.8
Lincoln township	577	355	817	19.8	66	222	202	10.7	68	-	18.1
Michigan township	6 680	4 281	792	20.1	1 025	2 399	262	11.0	3 171	21	23.7
Long Beach town	611	366	1 371	18.5	101	245	383	10.0-	30	-	27.5
Michiana Shores town (part)	70	41	1 047	20.5	8	29	309	13.1	6	-	22.5
Michigan City city (part)	5 258	3 463	764	20.6	802	1 795	249	11.0	3 086	21	23.6
Pottawattamie Park town	108	54	1 181	24.3	14	54	338	11.7	6	-	45.0
Trail Creek town (part)	540	318	787	18.9	100	222	241	12.5	33	-	19.7
New Durham township	784	584	906	19.5	151	200	271	10.0-	244	-	19.5
Westville town	259	192	780	20.7	42	67	272	10.2	186	-	17.8
Noble township	401	240	850	23.5	58	161	203	10.0-	52	-	23.8
Pleasant township	879	642	852	18.7	144	237	265	10.0-	247	25	22.0
La Porte city (part)	292	174	812	18.9	23	118	260	10.0-	226	25	22.0
Prairie township	31	22	667	20.7	2	9	288	10.0-	10	-	13.1
Scipio township	1 201	757	935	17.2	193	444	286	10.0-	275	27	28.0
La Porte city (part)	328	193	987	16.0	39	135	369	10.0-	210	27	29.8
Springfield township	1 045	679	869	19.8	142	366	233	10.0-	158	-	30.0
Michiana Shores town (part)	57	29	850	24.5	15	28	288	14.0	7	-	19.4

Table 31. **Mortgage and Rental Cost Characteristics: 2000**—Con.

[Data based on a sample (except Tables 65-68). For information on confidentiality protection, coverage, sampling error, and nonsampling error, see Appendix G.
For location of definitions, see "How to Use This Census Report"]

State County County Subdivision Place	Specified owner-occupied housing units								Specified renter-occupied housing units paying cash rent		
		With a mortgage				Not mortgaged					
	Total	Total	Median selected monthly owner costs (dollars)	Median selected monthly owner costs as a percentage of household income in 1999	With a second mortgage or home equity loan or both	Total	Median selected monthly owner costs (dollars)	Median selected monthly owner costs as a percentage of household income in 1999	Total	With meals included in rent	Median gross rent as a percentage of household income in 1999
LaPorte County—Con.											
Union township	531	361	655	20.9	52	170	247	10.0-	168	-	25.0
Kingsford Heights town	343	249	603	21.6	29	94	248	10.5	110	-	24.0
Washington township	273	206	871	21.7	53	67	305	10.0-	18	-	10.0
Kingsbury town	62	40	840	18.8	16	22	263	10.0-	13	-	18.8
Wills township	363	335	912	19.9	96	28	225	11.4	35	-	21.2
Lawrence County	10 246	6 347	709	18.8	1 250	3 899	238	10.0-	3 270	21	22.6
Bono township	101	51	683	15.3	16	50	252	21.1	17	-	50.0+
Guthrie township	247	107	725	30.8	28	140	235	12.6	13	-	12.5
Indian Creek township	421	276	720	14.9	52	145	262	11.6	65	-	16.3
Oolitic town (part)	-	-	-	-	-	-	-	-	-	-	-
Marion township	2 147	1 370	722	19.8	269	777	242	10.0-	636	-	23.8
Mitchell city	1 025	611	606	18.9	107	414	219	10.0-	474	-	26.7
Marshall township	1 153	771	744	17.9	131	382	236	10.0-	82	-	19.8
Perry township	342	210	750	18.7	32	132	232	10.0-	52	-	22.3
Pleasant Run township	263	190	750	20.3	34	73	241	10.0-	65	-	26.3
Shawswick township	5 211	3 112	688	18.5	627	2 099	235	10.0-	2 261	21	22.5
Bedford city	3 686	2 009	667	18.5	341	1 677	230	10.0-	1 935	21	23.1
Oolitic town (part)	328	196	619	19.3	32	132	236	11.5	146	-	21.4
Spice Valley township	361	260	805	19.2	61	101	231	12.4	79	-	18.2
Madison County	34 045	22 500	768	18.9	5 541	11 545	241	10.0-	12 758	326	24.5
Adams township	1 012	675	785	19.6	157	337	235	10.0-	126	-	33.4
Anderson city (part)	-	-	-	-	-	-	-	-	-	-	-
Markleville town	147	125	803	19.1	34	22	250	10.0	16	-	30.6
Anderson township	14 713	9 386	731	19.6	2 138	5 327	249	10.0-	8 433	225	25.0
Anderson city (part)	13 822	8 806	722	19.8	1 986	5 016	246	10.0-	8 371	225	25.0
Country Club Heights town	39	21	1 688	18.5	4	18	500	10.0-	-	-	-
Edgewood town	818	533	890	17.0	138	285	279	10.0-	60	-	30.0
River Forest town	9	6	2 125	17.5	2	3	388	10.0-	-	-	-
Woodlawn Heights town	25	20	1 583	18.3	8	5	342	10.0-	2	-	50.0+
Boone township	182	139	864	20.3	9	43	217	10.0-	15	-	15.3
Duck Creek township	72	47	764	14.7	5	25	219	10.0-	39	-	17.1
Elwood city (part)	-	-	-	-	-	-	-	-	-	-	-
Fall Creek township	3 027	2 166	1 038	20.7	639	861	252	10.0-	626	40	23.8
Anderson city (part)	-	-	-	-	-	-	-	-	-	-	-
Pendleton town	813	570	1 045	21.4	110	243	268	10.0-	505	40	25.2
Green township	826	663	875	17.8	158	163	279	10.0-	123	-	15.0
Ingalls town	299	243	783	18.7	72	56	226	14.2	66	-	23.2
Jackson township	493	279	1 038	17.9	79	214	283	10.0-	43	-	20.0
Lafayette township	1 491	1 101	709	17.1	294	390	232	10.0-	401	52	22.9
Anderson city (part)	331	230	551	15.5	35	101	221	10.7	234	52	29.8
Frankton town (part)	124	96	804	19.7	32	28	228	10.0-	24	-	22.5
Monroe township	2 568	1 715	697	17.9	447	853	228	10.0-	926	9	21.7
Alexandria city	1 614	1 131	664	18.2	265	483	220	10.0-	782	9	24.2
Orestes town	97	59	739	18.8	16	38	231	10.0-	22	-	13.0
Pipe Creek township	3 607	2 204	660	17.8	479	1 403	229	10.0-	1 158	-	27.0
Elwood city (part)	2 508	1 550	625	17.5	317	958	233	10.3	992	-	27.7
Frankton town (part)	372	228	760	18.5	60	144	230	10.0-	72	-	20.0
Richland township	1 647	1 083	843	18.3	306	564	219	10.0-	107	-	21.8
Anderson city (part)	149	92	657	13.0	7	57	199	10.0-	11	-	29.6
Stony Creek township	1 045	720	841	19.9	147	325	240	10.3	245	-	19.6
Lapel town	522	367	797	19.4	58	155	241	12.3	203	-	20.0
Union township	2 879	2 018	843	17.6	620	861	243	10.0-	405	-	18.6
Anderson city (part)	18	9	450	10.0-	-	9	375	17.5	-	-	-
Chesterfield town (part)	832	590	686	18.2	122	242	204	10.0-	253	-	19.1
Van Buren township	483	304	756	19.1	63	179	228	10.0-	111	-	20.8
Summitville town	326	215	726	19.4	43	111	249	10.8	64	-	25.9
Marion County	190 702	146 315	935	20.2	37 767	44 387	263	10.0-	139 435	2 299	24.5
Center township	29 878	19 718	668	21.9	4 527	10 160	223	10.8	32 905	304	27.3
Beech Grove city (part)	942	608	800	18.6	69	334	221	10.0-	276	-	16.0
Indianapolis city (balance) (part)	28 936	19 110	663	22.1	4 458	9 826	223	11.0	32 629	304	27.4
Decatur township	5 798	4 630	915	20.2	1 354	1 168	266	10.0-	1 864	15	25.9
Indianapolis city (balance) (part)	5 798	4 630	915	20.2	1 354	1 168	266	10.0-	1 864	15	25.9
Franklin township	8 731	7 450	1 046	19.8	2 153	1 281	296	10.0-	2 283	11	22.2
Beech Grove city (part)	83	56	1 275	20.0	9	27	210	17.8	507	11	26.9
Indianapolis city (balance) (part)	8 648	7 394	1 045	19.8	2 144	1 254	298	10.0-	1 776	-	20.7
Lawrence township	25 660	21 902	1 116	20.4	5 823	3 758	320	10.0-	13 970	243	24.2
Indianapolis city (balance) (part)	17 075	14 453	1 126	20.1	3 701	2 622	355	10.0-	10 452	164	24.3
Lawrence city	8 585	7 449	1 099	20.9	2 122	1 136	269	10.0-	3 518	79	23.9
Perry township	22 100	16 389	952	19.5	4 803	5 711	272	10.0-	14 161	114	24.3
Beech Grove city (part)	2 418	1 831	865	21.1	410	587	248	11.0	1 486	-	22.1
Homecroft town	287	191	1 034	18.3	58	96	274	10.0-	16	-	25.0
Indianapolis city (balance) (part)	18 842	13 981	962	19.4	4 224	4 861	276	10.0-	12 500	114	24.6
Southport city	553	386	909	16.5	111	167	241	10.0-	159	-	22.2
Pike township	16 310	14 454	1 087	20.7	2 865	1 856	311	10.0-	12 544	723	23.0
Clermont town (part)	131	113	1 620	21.1	48	18	450	10.0	4	-	12.5
Indianapolis city (balance) (part)	16 179	14 341	1 084	20.7	2 817	1 838	310	10.0-	12 540	723	23.0
Warren township	23 062	17 336	859	19.9	4 244	5 726	251	10.0-	12 615	150	24.1
Beech Grove city (part)	-	-	-	-	-	-	-	-	-	-	-
Cumberland town (part)	369	336	907	19.4	119	33	251	10.0-	528	-	26.8
Indianapolis city (balance) (part)	22 405	16 825	856	19.9	4 063	5 580	251	10.0-	11 462	103	23.6
Warren Park town	288	175	943	19.6	62	113	273	10.0-	625	47	40.7
Washington township	31 299	23 521	1 070	19.4	6 730	7 778	329	10.0-	25 280	310	23.9
Crows Nest town	22	16	3 250	23.3	-	6	450	10.0-	3	-	22.5
Indianapolis city (balance) (part)	30 072	22 732	1 064	19.4	6 461	7 340	325	10.0-	25 171	310	23.9
Meridian Hills town	636	403	1 632	16.8	169	233	474	10.0-	30	-	29.0
North Crows Nest town	17	14	1 417	14.2	3	3	650	37.5	-	-	-

Table 31. **Mortgage and Rental Cost Characteristics: 2000**—Con.

[Data based on a sample (except Tables 65-68). For information on confidentiality protection, coverage, sampling error, and nonsampling error, see Appendix G.
For location of definitions, see "How to Use This Census Report"]

State County County Subdivision Place	Specified owner-occupied housing units								Specified renter-occupied housing units paying cash rent		
		With a mortgage				Not mortgaged					
	Total	Total	Median selected monthly owner costs (dollars)	Median selected monthly owner costs as a percentage of household income in 1999	With a second mortgage or home equity loan or both	Total	Median selected monthly owner costs (dollars)	Median selected monthly owner costs as a percentage of household income in 1999	Total	With meals included in rent	Median gross rent as a percentage of household income in 1999
Marion County—Con.											
Washington township—Con.											
Rocky Ripple town	245	176	749	18.2	41	69	216	10.0-	62	-	19.9
Spring Hill town	36	23	1 625	13.2	-	13	750	10.0-	14	-	46.0
Williams Creek town	148	83	1 825	18.4	32	65	642	10.0-	-	-	-
Wynnedale town	123	74	1 500	21.7	24	49	469	10.0-	-	-	-
Wayne township	27 864	20 915	835	20.2	5 268	6 949	237	10.0-	23 813	429	24.1
Clermont town (part)	387	241	883	20.3	64	146	250	10.0	69	-	30.5
Indianapolis city (balance) (part)	24 695	18 844	829	20.3	4 674	5 851	238	10.0-	20 442	307	24.3
Speedway town	2 782	1 830	872	19.4	530	952	232	10.0-	3 302	122	22.9
Marshall County	9 658	6 548	805	19.1	2 016	3 110	255	10.0-	3 372	41	21.5
Bourbon township	660	452	784	19.3	125	208	258	10.5	208	-	18.6
Bourbon town	449	287	754	18.5	84	162	268	11.0	173	-	19.3
Center township	3 001	2 009	853	19.8	702	992	255	10.0-	1 707	-	21.7
Plymouth city (part)	1 729	1 128	803	21.0	379	601	236	11.1	1 588	-	22.0
German township	1 955	1 343	814	19.2	407	612	259	10.0-	519	39	22.8
Bremen town	1 135	795	761	19.5	262	340	259	10.0-	454	39	24.2
Green township	177	151	751	19.5	36	26	238	10.7	24	-	21.7
Argos town (part)	8	6	1 125	22.5	4	2	325	12.5	2	-	27.5
North township	829	549	793	17.6	154	280	244	10.0-	251	-	20.4
La Paz town	113	71	609	14.7	11	42	193	10.0-	80	-	15.9
Polk township	565	382	832	18.7	155	183	246	13.4	63	-	25.2
Koontz Lake CDP (part)	42	15	2 031	10.0-	7	27	238	17.8	-	-	-
Tippecanoe township	262	194	677	15.1	42	68	245	10.0-	46	-	10.0-
Union township	765	452	673	18.0	94	313	270	10.0-	202	-	25.8
Culver town	435	245	746	18.4	66	190	278	10.9	164	-	27.2
Walnut township	555	408	796	21.0	112	147	235	10.0-	233	2	19.5
Argos town (part)	359	255	754	20.5	66	104	237	11.1	181	2	20.9
West township	889	608	845	19.1	189	281	261	10.0-	119	-	21.3
Plymouth city (part)	-	-	-	-	-	-	-	-	-	-	-
Martin County	1 898	1 095	688	18.9	217	803	249	10.0-	542	3	20.5
Center township	292	138	571	17.9	22	154	288	10.0-	95	3	19.3
Shoals town (part)	127	53	528	16.6	7	74	246	12.1	62	3	20.5
Halbert township	257	109	628	19.8	40	148	226	10.0-	76	-	19.8
Shoals town (part)	50	10	650	28.0	2	40	227	10.0-	49	-	27.2
Lost River township	22	8	550	12.5	-	14	200	12.5	18	-	32.5
Mitcheltree township	63	24	857	26.5	-	39	228	22.8	7	-	10.0-
Perry township	1 169	757	707	19.1	155	412	255	10.0-	346	-	20.3
Crane town	56	27	495	14.4	5	29	193	10.0-	24	-	18.3
Loogootee city	681	420	621	18.5	70	261	259	10.5	298	-	21.1
Rutherford township	95	59	736	14.9	-	36	237	10.0-	-	-	-
Miami County	7 609	4 949	688	17.3	1 148	2 660	224	10.0-	2 864	-	20.1
Allen township	154	130	611	15.4	20	24	243	11.4	22	-	22.5
Macy town	60	50	525	17.1	6	10	175	10.0-	7	-	15.6
Butler township	144	126	779	18.6	29	18	191	10.0-	31	-	11.5
Clay township	221	139	845	18.7	43	82	232	10.0-	20	-	21.2
Deer Creek township	277	129	844	17.0	30	148	241	10.1	37	-	19.9
Grissom AFB CDP (part)	-	-	-	-	-	-	-	-	-	-	-
Erie township	96	79	703	15.5	-	17	197	50.0+	-	-	-
Harrison township	183	113	928	19.4	29	70	258	10.0-	30	-	10.0-
Jackson township	511	311	701	16.5	71	200	233	10.9	91	-	18.4
Amboy town	121	72	667	16.7	18	49	195	10.0-	13	-	25.8
Converse town (part)	267	164	697	17.4	36	103	262	14.4	42	-	23.6
Jefferson township	629	415	698	19.0	99	214	221	10.0-	112	-	16.6
Denver town	157	101	569	19.3	22	56	207	10.0	20	-	12.1
Mexico CDP	289	196	718	19.2	37	93	189	10.0-	67	-	16.3
Perry township	108	76	653	14.9	11	32	192	10.0-	46	-	11.0
Peru township	3 140	2 061	634	16.9	450	1 079	214	10.0-	1 268	-	21.7
Peru city (part)	2 657	1 704	596	16.5	356	953	211	10.0-	1 203	-	21.7
Pipe Creek township	1 043	688	729	17.6	184	355	230	10.0-	742	-	19.5
Bunker Hill town	217	146	636	16.9	16	71	213	10.0-	114	-	22.9
Grissom AFB CDP (part)	148	141	693	19.3	13	7	175	10.0-	428	-	18.8
Richland township	201	114	785	19.3	33	87	240	11.1	61	-	17.6
Union township	195	106	815	17.6	25	89	224	10.0-	9	-	12.5
Washington township	707	462	782	15.4	124	245	222	11.0	395	-	23.3
Peru city (part)	402	238	800	15.0	87	164	227	10.8	352	-	22.8
Monroe County	19 750	14 447	921	19.5	3 231	5 303	274	10.0-	20 740	421	33.6
Bean Blossom township	486	409	825	18.2	98	77	203	10.0-	51	-	25.8
Stinesville town	46	38	631	18.0	3	8	150	12.5	6	-	40.0
Benton township	743	560	867	18.2	89	183	268	10.0-	120	-	20.5
Bloomington township	3 534	2 352	939	18.9	488	1 182	275	10.6	9 248	280	40.8
Bloomington city (part)	2 291	1 518	928	19.2	291	773	294	11.5	8 658	190	42.1
Clear Creek township	981	712	895	19.3	170	269	262	10.0-	249	-	23.2
Indian Creek township	256	212	882	21.9	55	44	209	16.8	26	-	28.8
Perry township	7 725	5 456	1 021	20.1	1 152	2 269	311	10.0-	8 467	132	32.5
Bloomington city (part)	5 489	3 857	1 077	19.9	733	1 632	346	10.0-	7 209	34	33.1
Polk township	50	39	1 288	21.0	13	11	325	10.0-	17	-	14.3
Richland township	3 013	2 504	858	19.4	562	509	259	10.0-	1 014	9	24.3
Bloomington city (part)	6	6	1 125	22.5	6	-	-	-	28	-	32.8
Ellettsville town	1 258	1 111	775	20.0	227	147	278	11.1	572	-	23.8
Salt Creek township	336	237	892	16.0	77	99	343	10.0-	79	-	25.2
Van Buren township	2 268	1 689	833	20.6	407	579	213	10.0-	1 393	-	25.2
Bloomington city (part)	166	129	877	18.7	36	37	253	10.0-	795	-	25.4
Washington township	358	277	1 075	18.7	120	81	301	13.5	76	-	25.7

Table 31. **Mortgage and Rental Cost Characteristics: 2000**—Con.

[Data based on a sample (except Tables 65-68). For information on confidentiality protection, coverage, sampling error, and nonsampling error, see Appendix G.
For location of definitions, see "How to Use This Census Report"]

State County County Subdivision Place	Specified owner-occupied housing units								Specified renter-occupied housing units paying cash rent		
		With a mortgage				Not mortgaged					
	Total	Total	Median selected monthly owner costs (dollars)	Median selected monthly owner costs as a percentage of household income in 1999	With a second mortgage or home equity loan or both	Total	Median selected monthly owner costs (dollars)	Median selected monthly owner costs as a percentage of household income in 1999	Total	With meals included in rent	Median gross rent as a percentage of household income in 1999
Montgomery County	8 572	5 876	788	18.9	1 411	2 696	240	10.0-	3 456	6	22.0
Brown township	368	223	819	18.3	66	145	222	10.4	99	-	13.0
New Market town (part)	42	18	650	17.5	4	24	208	10.6	4	-	17.5
Waveland town	134	84	709	21.1	24	50	243	10.6	20	-	17.5
Clark township	420	276	748	17.5	64	144	246	10.2	144	-	19.7
Ladoga town	243	159	795	19.0	50	84	240	10.0-	88	-	20.4
Coal Creek township	365	250	794	20.5	68	115	273	10.0-	89	-	19.3
New Richmond town	105	68	715	20.6	21	37	272	10.0-	13	-	15.8
Wingate town	67	30	720	15.6	2	37	248	11.6	46	-	25.8
Franklin township	467	359	793	19.8	83	108	282	12.2	131	-	16.8
Darlington town	248	176	775	20.0	58	72	264	14.4	57	-	20.9
Madison township	306	230	820	20.8	46	76	240	10.0-	76	-	21.7
Linden town	200	147	766	22.3	32	53	279	10.0-	71	-	22.5
Ripley township	160	114	850	18.1	38	46	182	14.3	59	-	30.4
Alamo town	16	9	875	18.8	2	7	194	15.6	8	-	50.0+
Scott township	177	144	795	18.9	39	33	246	10.0-	41	-	10.5
New Market town (part)	50	34	700	20.0	18	16	188	10.0-	15	-	10.5
Sugar Creek township	80	62	752	22.6	16	18	238	10.0-	-	-	-
Union township	5 470	3 691	800	18.7	868	1 779	239	10.0-	2 640	6	23.0
Crawfordsville city	3 179	2 039	739	19.3	437	1 140	236	10.0-	2 408	6	23.1
New Market town (part)	90	69	661	17.9	20	21	239	10.0-	24	-	13.8
Walnut township	351	211	677	18.2	27	140	238	10.0-	71	-	19.9
New Ross town	105	66	747	20.0	10	39	272	12.3	10	-	17.5
Wayne township	408	316	700	19.3	96	92	222	12.5	106	-	18.0
Waynetown town	270	194	659	19.5	48	76	228	11.8	76	-	18.0
Morgan County	15 219	11 419	954	19.7	2 620	3 800	251	10.2	4 320	42	22.8
Adams township	290	242	855	18.5	57	48	222	10.0	54	5	17.0
Ashland township	262	180	1 025	19.1	33	82	269	12.4	7	-	12.5
Baker township	67	56	1 024	17.1	9	11	275	10.0-	38	-	25.0
Brown township	3 073	2 341	1 033	19.6	497	732	256	10.3	1 052	-	24.4
Mooresville town	2 348	1 822	1 019	19.8	354	526	249	10.2	969	-	24.3
Clay township	1 055	861	952	19.7	188	194	224	10.9	214	-	25.0
Bethany town	17	17	583	27.9	2	-	-	-	4	-	42.5
Brooklyn town	407	337	923	21.0	86	70	270	11.6	111	-	27.5
Green township	620	491	1 001	18.7	107	129	266	10.0-	76	-	22.9
Gregg township	729	543	980	21.4	165	186	271	10.3	33	11	22.3
Harrison township	465	367	922	18.6	127	98	276	10.0-	66	-	22.7
Jackson township	672	463	855	18.5	77	209	250	10.0-	162	-	25.0
Morgantown town	192	140	685	18.3	23	52	232	13.3	130	-	24.4
Jefferson township	755	616	931	18.6	103	139	276	10.0-	79	-	19.2
Madison township	1 914	1 606	1 047	21.4	380	308	273	10.7	149	-	17.9
Monroe township	1 201	880	959	18.9	187	321	271	10.0-	189	-	19.2
Monrovia town	159	111	850	18.0	24	48	255	10.0-	52	-	19.6
Ray township	282	182	818	22.7	60	100	245	10.0-	74	-	21.4
Paragon town	122	75	806	23.9	26	47	239	10.9	57	-	18.4
Washington township	3 834	2 591	883	20.1	630	1 243	234	11.1	2 127	26	21.6
Martinsville city	2 379	1 575	788	20.0	421	804	220	11.7	1 736	12	21.4
Newton County	3 548	2 460	830	20.7	528	1 088	283	11.9	810	-	23.4
Beaver township	415	263	774	21.7	56	152	268	11.6	138	-	22.2
Morocco town	314	188	738	19.9	36	126	266	11.4	111	-	27.8
Colfax township	31	6	1 375	50.0+	-	25	204	10.4	7	-	10.0-
Grant township	372	221	692	19.2	22	151	278	11.0	98	-	21.9
Goodland town	326	197	682	19.9	22	129	265	11.9	92	-	21.4
Iroquois township	324	209	702	19.0	33	115	303	14.5	111	-	20.5
Brook town	281	187	665	19.0	33	94	307	13.8	86	-	18.5
Jackson township	103	74	744	16.6	13	29	252	10.0-	9	-	25.8
Mount Ayr town	44	34	722	14.4	7	10	250	10.0-	2	-	37.5
Jefferson township	564	350	788	18.9	70	214	329	14.4	231	-	24.7
Kentland town	472	284	773	18.9	67	188	313	13.4	220	-	24.7
Lake township	570	409	815	23.0	63	161	261	11.8	88	-	28.8
Lake Village CDP	207	133	775	21.3	27	74	226	11.9	34	-	26.8
Lincoln township	1 070	860	938	20.6	249	210	279	10.8	92	-	22.3
Roselawn CDP (part)	655	554	922	19.0	162	101	288	10.0-	37	-	30.3
McClellan township	43	26	1 125	25.9	6	17	238	10.0-	24	-	22.9
Washington township	56	42	971	25.5	16	14	330	10.0-	12	-	12.5
Noble County	9 365	6 704	794	19.0	1 388	2 661	237	10.0-	3 291	20	20.6
Albion township	460	332	668	18.0	52	128	241	10.0-	246	-	21.0
Albion town (part)	447	332	668	18.0	52	115	230	10.1	246	-	21.0
Allen township	1 271	904	743	19.4	192	367	223	10.0-	585	11	19.3
Avilla town	433	318	813	18.9	71	115	208	10.0-	258	-	19.5
Kendallville city (part)	430	290	683	19.8	34	140	229	10.0-	235	-	18.0
Elkhart township	289	179	787	18.6	6	110	260	10.0-	39	-	13.6
Green township	259	221	902	15.9	38	38	193	10.0-	26	-	17.7
Jefferson township	297	226	864	18.2	24	71	256	14.6	44	-	23.6
Albion town (part)	-	-	-	-	-	-	-	-	-	-	-
Noble township	795	531	749	18.3	132	264	230	10.0-	94	-	21.3
Orange township	977	693	824	18.6	150	284	254	10.0-	234	-	21.6
Rome City town	437	305	913	19.2	71	132	285	10.4	143	-	21.9
Wolcottville town (part)	76	56	740	21.4	18	20	233	10.0-	39	-	21.9
Perry township	1 127	757	738	19.0	89	370	251	10.0	549	5	19.5
Ligonier city	815	545	711	19.5	70	270	248	12.0	476	-	19.5
Sparta township	460	367	767	20.4	67	93	279	10.0-	137	4	19.7
Cromwell town	111	83	675	18.1	18	28	267	10.0-	60	2	29.6
Swan township	468	340	851	19.5	78	128	259	10.0-	37	-	18.1
Washington township	257	169	779	18.9	23	88	227	10.9	53	-	13.3

Table 31. **Mortgage and Rental Cost Characteristics: 2000**—Con.

[Data based on a sample (except Tables 65-68). For information on confidentiality protection, coverage, sampling error, and nonsampling error, see Appendix G.
For location of definitions, see "How to Use This Census Report"]

State County County Subdivision Place	Specified owner-occupied housing units								Specified renter-occupied housing units paying cash rent		
		With a mortgage				Not mortgaged					
	Total	Total	Median selected monthly owner costs (dollars)	Median selected monthly owner costs as a percentage of household income in 1999	With a second mortgage or home equity loan or both	Total	Median selected monthly owner costs (dollars)	Median selected monthly owner costs as a percentage of household income in 1999	Total	With meals included in rent	Median gross rent as a percentage of household income in 1999
Noble County—Con.											
Wayne township	2 377	1 710	850	19.4	515	667	229	10.0-	1 219	-	22.4
Kendallville city (part)	1 673	1 156	819	19.5	330	517	227	10.0	967	-	23.1
York township	328	275	855	18.8	22	53	247	10.0-	28	-	12.2
Ohio County	1 041	708	816	19.4	221	333	221	10.1	400	-	24.1
Cass township	105	87	754	20.3	23	18	238	10.0-	14	-	35.6
Pike township	58	30	791	19.0	8	28	250	10.0-	-	-	-
Randolph township	784	539	832	18.7	180	245	218	10.0-	380	-	23.5
Rising Sun city	544	362	775	18.3	138	182	215	11.8	332	-	23.8
Union township	94	52	767	29.0	10	42	178	14.1	6	-	32.5
Orange County	3 435	2 011	646	19.8	323	1 424	233	10.0-	1 255	-	22.5
French Lick township	831	486	636	17.8	37	345	231	10.0-	356	-	25.2
French Lick town	367	250	619	18.6	17	117	232	10.0-	269	-	24.7
West Baden Springs town	144	82	576	16.6	5	62	264	10.6	54	-	21.9
Greenfield township	51	37	575	23.8	8	14	306	25.6	6	-	37.5
Jackson township	140	82	833	24.2	14	58	290	10.0-	23	-	19.6
Northeast township	91	56	743	18.3	39	35	310	10.5	24	-	32.1
Northwest township	67	46	625	25.3	13	21	240	10.0-	-	-	-
Orangeville township	76	40	548	13.1	7	36	255	10.0-	-	-	-
Orleans township	748	447	657	23.1	64	301	240	10.0-	314	-	19.7
Orleans town	544	311	656	23.6	48	233	234	10.0-	270	-	20.3
Paoli township	1 129	640	650	20.5	115	489	222	10.1	475	-	22.6
Paoli town	805	427	628	21.0	76	378	238	10.5	430	-	23.7
Southeast township	219	141	565	18.8	17	78	198	10.0-	42	-	20.9
Stampers Creek township	83	36	663	18.6	9	47	260	10.0-	15	-	14.2
Owen County	3 585	2 392	776	20.7	465	1 193	226	10.0-	1 220	20	20.6
Clay township	384	267	835	19.6	42	117	240	10.0-	97	-	15.3
Franklin township	192	116	733	23.5	27	76	206	10.0-	30	-	50.0+
Harrison township	51	40	700	21.7	7	11	304	10.0-	18	-	32.5
Jackson township	329	261	728	18.7	69	68	271	11.5	86	-	17.7
Jefferson township	101	51	589	21.9	12	50	225	13.3	35	-	41.5
Jennings township	128	69	789	18.7	14	59	251	10.0-	48	-	20.8
Lafayette township	173	138	800	19.5	13	35	254	12.5	45	-	10.0-
Marion township	128	81	914	18.6	18	47	190	18.1	48	-	41.7
Montgomery township	164	109	873	26.6	38	55	279	13.0	41	-	16.3
Morgan township	151	87	707	18.8	12	64	168	12.1	25	-	22.5
Taylor township	147	104	741	29.3	22	43	240	10.0-	28	-	10.0-
Washington township	1 334	880	786	21.5	166	454	224	10.0-	592	20	23.0
Spencer town	497	271	686	22.1	47	226	209	10.4	438	20	23.1
Wayne township	303	189	743	19.7	25	114	221	10.5	127	-	23.5
Gosport town	156	87	655	22.0	8	69	234	12.2	87	-	22.3
Parke County	3 170	1 848	671	17.5	318	1 322	228	10.0-	959	-	21.2
Adams township	969	509	705	18.7	94	460	248	10.8	484	-	23.0
Rockville town	700	365	639	17.0	78	335	238	12.0	436	-	22.6
Florida township	601	325	580	16.0	60	276	224	10.0-	104	-	21.2
Rosedale town	217	137	583	17.0	29	80	223	10.0-	40	-	19.2
Greene township	60	34	633	12.9	4	26	268	10.8	4	-	10.0-
Howard township	27	13	1 297	15.9	5	14	413	10.0-	20	-	22.5
Jackson township	143	86	729	20.4	19	57	220	15.7	16	-	50.0+
Liberty township	86	59	748	16.5	7	27	255	19.8	40	-	18.0
Penn township	167	94	715	16.1	32	73	212	10.0-	31	-	18.4
Bloomingdale town	100	48	570	16.1	18	52	209	10.0-	8	-	12.5
Raccoon township	124	91	607	19.0	8	33	156	10.0-	21	-	18.2
Reserve township	307	155	560	14.5	21	152	216	11.0	103	-	19.7
Montezuma town (part)	287	146	542	14.5	19	141	215	11.8	103	-	19.7
Sugar Creek township	36	36	736	14.5	-	-	-	-	5	-	17.5
Union township	358	252	769	19.1	39	106	215	10.0-	64	-	19.7
Wabash township	122	76	576	20.8	10	46	236	10.9	44	-	24.0
Mecca town	66	34	557	20.0	4	32	213	10.0	19	-	25.5
Montezuma town (part)	2	2	750	50.0+	2	-	-	-	8	-	36.7
Washington township	170	118	575	14.8	19	52	240	10.0-	23	-	16.3
Marshall town	95	71	571	17.2	17	24	250	13.6	14	-	13.8
Perry County	3 986	2 380	660	17.6	533	1 606	224	10.0-	1 277	3	22.8
Anderson township	238	170	732	18.1	17	68	233	10.0-	24	-	24.0
Clark township	179	94	673	16.8	13	85	232	10.0-	20	-	17.5
Leopold township	151	105	676	20.1	23	46	221	10.5	10	-	15.0
Oil township	130	57	774	20.3	21	73	211	10.2	11	-	10.0-
Tobin township	88	71	639	16.9	18	17	100-	10.0-	27	-	14.7
Troy township	3 144	1 858	650	17.5	438	1 286	226	10.0-	1 180	3	23.4
Cannelton city	267	147	632	19.6	36	120	220	10.0-	167	3	26.0
Tell City city	2 196	1 249	629	17.2	286	947	224	10.0-	910	-	23.7
Troy town	82	51	545	18.8	9	31	213	10.4	42	-	23.8
Union township	56	25	461	22.2	3	31	188	11.5	5	-	10.0-
Pike County	2 627	1 439	657	18.1	260	1 188	220	10.0-	674	-	19.1
Clay township	66	45	919	20.9	-	21	213	10.0-	-	-	-
Jefferson township	295	171	747	19.4	31	124	200	10.0-	71	-	15.0
Lockhart township	116	44	677	16.6	-	72	240	10.0-	13	-	25.4
Logan township	49	26	746	20.7	13	23	262	10.0-	15	-	37.5
Madison township	94	59	634	14.9	7	35	279	20.8	5	-	10.0-
Marion township	107	66	891	28.6	31	41	248	11.0	36	-	10.0-
Monroe township	156	87	613	19.7	2	69	190	10.4	23	-	13.0
Spurgeon town	64	41	550	19.7	2	23	254	10.0-	7	-	11.9
Patoka township	621	369	599	18.0	49	252	220	11.3	158	-	19.9

Table 31. **Mortgage and Rental Cost Characteristics: 2000**—Con.

[Data based on a sample (except Tables 65-68). For information on confidentiality protection, coverage, sampling error, and nonsampling error, see Appendix G.
For location of definitions, see "How to Use This Census Report"]

State County County Subdivision Place	Specified owner-occupied housing units								Specified renter-occupied housing units paying cash rent		
		With a mortgage				Not mortgaged					
	Total	Total	Median selected monthly owner costs (dollars)	Median selected monthly owner costs as a percentage of household income in 1999	With a second mortgage or home equity loan or both	Total	Median selected monthly owner costs (dollars)	Median selected monthly owner costs as a percentage of household income in 1999	Total	With meals included in rent	Median gross rent as a percentage of household income in 1999
Pike County—Con.											
Patoka township—Con.											
Winslow town	227	119	598	22.0	22	108	229	11.6	67	-	19.4
Washington township	1 123	572	642	17.6	127	551	223	10.0-	353	-	21.3
Petersburg city	576	281	581	18.9	58	295	216	10.9	307	-	20.8
Porter County	35 573	26 959	1 040	19.6	6 930	8 614	313	10.0-	11 964	251	23.2
Boone township	1 501	1 039	917	18.6	254	462	283	10.0-	426	-	28.5
Hebron town	881	609	869	19.4	159	272	296	10.9	389	-	29.2
Center township	8 731	6 602	1 119	20.0	1 715	2 129	331	10.0-	4 897	206	24.1
Valparaiso city (part)	5 452	4 001	1 078	20.0	1 057	1 451	326	10.0-	4 691	206	24.2
Jackson township	1 258	989	1 288	19.7	342	269	284	10.0-	33	-	22.1
Chesterton town (part)	-	-	-	-	-	-	-	-	-	-	-
Liberty township	1 485	1 091	1 092	18.5	387	394	281	10.0-	149	-	23.4
Chesterton town (part)	179	165	1 144	18.9	29	14	232	10.0-	14	-	42.2
Morgan township	676	520	1 049	20.0	152	156	260	10.0-	64	-	14.0
Pine township	792	528	936	20.9	109	264	290	10.0-	143	-	18.8
Beverly Shores town	253	153	1 612	22.5	43	100	350	10.0-	42	-	22.5
Town of Pines town	240	160	678	17.9	26	80	239	10.0-	61	-	18.1
Pleasant township	1 013	698	934	20.1	143	315	308	11.0	168	3	20.5
Kouts town	545	367	942	21.6	89	178	316	13.6	112	3	22.9
Portage township	10 130	7 901	923	19.0	1 886	2 229	310	10.0-	3 966	34	22.8
Chesterton town (part)	-	-	-	-	-	-	-	-	-	-	-
Ogden Dunes town	491	301	1 487	19.9	89	190	474	12.3	49	-	27.5
Portage city (part)	7 373	5 857	930	19.1	1 368	1 516	307	10.4	3 391	34	22.7
South Haven CDP	1 517	1 186	851	18.3	285	331	298	10.0-	378	-	22.4
Porter township	2 401	1 755	1 165	19.8	468	646	349	10.0-	131	-	29.4
Lakes of the Four Seasons CDP (part)	1 057	817	1 295	21.1	258	240	383	11.5	44	-	27.5
Union township	2 322	1 874	1 167	20.7	480	448	345	10.0-	134	-	21.7
Washington township	843	695	1 058	19.2	156	148	267	10.0-	58	-	25.0
Valparaiso city (part)	17	17	1 014	14.7	-	-	-	-	14	-	22.5
Westchester township	4 421	3 267	1 078	20.0	838	1 154	304	10.5	1 795	8	21.4
Burns Harbor town	172	121	780	15.3	18	51	252	10.0-	33	-	26.5
Chesterton town (part)	2 420	1 839	1 097	20.1	544	581	285	10.6	1 161	8	20.0
Dune Acres town	93	47	1 578	20.4	7	46	600	10.0-	4	-	22.5
Portage city (part)	-	-	-	-	-	-	-	-	45	-	27.3
Porter town	1 233	918	1 108	21.2	224	315	344	12.8	501	-	23.0
Posey County	6 624	4 407	857	18.3	1 395	2 217	267	10.0-	1 541	-	23.8
Bethel township	70	36	600	16.0	7	34	220	14.2	8	-	10.0
Griffin town	38	19	610	21.3	7	19	188	13.1	8	-	10.0
Black township	2 582	1 675	837	18.2	506	907	281	10.0-	900	-	25.1
Mount Vernon city	1 946	1 231	829	18.1	370	715	279	10.5	813	-	25.1
Center township	316	243	858	18.6	92	73	289	10.0-	53	-	22.9
Harmony township	377	223	790	19.0	53	154	260	13.3	94	-	26.3
New Harmony town	228	119	766	19.1	26	109	245	13.5	89	-	27.3
Lynn township	170	122	768	19.5	59	48	240	10.0-	45	-	24.9
Marrs township	1 240	883	930	18.6	291	357	261	10.0-	131	-	19.6
Point township	84	52	783	14.2	18	32	208	12.9	23	-	49.2
Robb township	492	277	721	18.1	65	215	236	10.0-	97	-	21.5
Poseyville town	320	191	693	17.5	39	129	260	11.2	81	-	22.0
Robinson township	997	703	937	18.2	254	294	265	10.0-	130	-	15.0
Smith township	296	193	669	18.9	50	103	252	10.0-	60	-	23.6
Cynthiana town	159	119	627	18.6	25	40	255	10.7	56	-	25.0
Pulaski County	2 747	1 637	684	19.0	312	1 110	234	10.0-	763	-	19.1
Beaver township	58	33	850	20.4	6	25	181	10.0-	5	-	32.5
Cass township	136	88	686	19.3	17	48	339	10.5	32	-	17.5
Franklin township	120	82	643	18.9	19	38	175	10.0-	27	-	10.0-
Harrison township	104	58	713	16.3	21	46	191	10.0-	19	-	21.0
Indian Creek township	146	73	865	20.5	23	73	238	12.6	25	-	14.6
Jefferson township	82	56	800	22.5	23	26	420	11.7	26	-	21.0
Monroe township	960	549	680	19.1	98	411	204	10.0-	385	-	19.5
Winamac town	578	314	644	18.1	59	264	197	10.1	322	-	21.2
Rich Grove township	156	122	776	21.5	28	34	174	10.0-	49	-	15.4
Salem township	367	196	676	19.7	26	171	299	11.0	74	-	21.2
Francesville town	247	143	664	20.3	19	104	284	10.3	51	-	23.3
Tippecanoe township	222	135	485	16.3	11	87	193	10.0-	28	-	32.7
Monterey town	68	34	625	14.3	7	34	188	10.0	8	-	19.4
Van Buren township	167	113	612	17.2	25	54	319	16.5	44	-	11.9
Star City CDP	72	45	606	20.4	21	27	289	17.3	26	-	12.5
White Post township	229	132	673	19.4	15	97	273	12.0	49	-	21.1
Medaryville town	165	100	754	20.5	14	65	258	13.0	28	-	37.5
Putnam County	6 512	4 429	847	20.8	888	2 083	249	10.1	2 332	10	21.7
Clinton township	150	94	703	22.3	32	56	148	10.0-	39	-	25.2
Cloverdale township	772	506	897	24.1	131	266	257	10.0-	241	-	21.0
Cloverdale town (part)	439	310	871	23.1	98	129	256	11.1	217	-	23.2
Floyd township	863	709	1 086	21.7	161	154	250	14.8	68	-	27.2
Franklin township	364	239	808	16.8	37	125	243	10.0-	80	-	25.0
Roachdale town (part)	257	156	765	18.3	21	101	242	11.7	63	-	24.8
Greencastle township	2 287	1 414	795	20.5	241	873	238	10.0-	1 464	10	21.6
Greencastle city	1 581	930	714	20.1	146	651	233	11.0	1 341	10	22.6
Jackson township	119	91	1 022	16.0	23	28	331	11.3	48	-	21.7
Roachdale town (part)	-	-	-	-	-	-	-	-	20	-	25.0
Jefferson township	159	107	1 066	19.9	-	52	263	13.8	55	-	50.0+
Madison township	185	97	855	22.7	16	88	248	14.2	10	-	50.0+
Marion township	428	307	842	22.1	73	121	225	10.0-	60	-	26.8
Fillmore town	117	87	844	24.9	25	30	254	10.0-	30	-	27.0
Monroe township	316	243	862	23.9	54	73	295	11.3	108	-	18.6

Table 31. **Mortgage and Rental Cost Characteristics: 2000**—Con.

[Data based on a sample (except Tables 65-68). For information on confidentiality protection, coverage, sampling error, and nonsampling error, see Appendix G.
For location of definitions, see "How to Use This Census Report"]

State County County Subdivision Place	Specified owner-occupied housing units								Specified renter-occupied housing units paying cash rent		
		With a mortgage				Not mortgaged					
	Total	Total	Median selected monthly owner costs (dollars)	Median selected monthly owner costs as a percentage of household income in 1999	With a second mortgage or home equity loan or both	Total	Median selected monthly owner costs (dollars)	Median selected monthly owner costs as a percentage of household income in 1999	Total	With meals included in rent	Median gross rent as a percentage of household income in 1999
Putnam County—Con.											
Monroe township—Con.											
Bainbridge town	195	147	822	24.0	31	48	264	11.2	70	-	19.3
Russell township	142	85	674	18.8	13	57	257	11.6	52	-	18.9
Russellville town	107	69	626	18.2	13	38	258	11.4	19	-	25.5
Warren township	254	201	736	17.7	39	53	325	10.3	87	-	13.0
Cloverdale town (part)	-	-	-	-	-	-	-	-	-	-	-
Washington township	473	336	793	18.1	68	137	265	14.2	20	-	11.2
Randolph County	6 224	3 809	656	17.9	652	2 415	236	10.4	2 194	4	22.6
Franklin township	311	206	597	15.2	43	105	238	11.8	98	-	22.5
Ridgeville town	224	158	615	15.8	33	66	230	12.3	62	-	20.0
Green township	208	155	778	17.2	32	53	218	10.2	22	-	23.9
Albany town (part)	74	66	686	19.7	16	8	275	21.0	5	-	22.5
Greensfork township	237	166	633	17.5	25	71	219	10.0-	34	4	12.3
Jackson township	100	72	758	15.8	16	28	230	10.0-	14	-	25.0
Monroe township	996	652	662	17.8	152	344	237	11.0	247	-	20.2
Farmland town	405	279	653	17.6	63	126	247	13.0	115	-	21.4
Parker City town	371	239	656	18.5	65	132	220	10.8	116	-	21.5
Stoney Creek township	177	118	656	17.3	26	59	237	10.0-	39	-	25.6
Union township	446	255	703	18.5	67	191	222	10.2	88	-	14.3
Losantville town	69	36	730	19.4	4	33	233	11.1	21	-	18.8
Modoc town	56	31	488	17.3	5	25	186	11.3	9	-	36.3
Ward township	245	154	616	17.0	16	91	229	10.0-	78	-	17.4
Saratoga town	72	35	642	18.8	1	37	216	14.6	39	-	17.1
Washington township	529	330	667	19.0	72	199	236	10.0-	176	-	19.3
Lynn town	314	186	667	19.3	25	128	230	11.9	120	-	20.5
Wayne township	1 120	597	644	19.1	77	523	259	11.9	566	-	25.9
Union City city	892	481	643	19.5	59	411	256	12.9	515	-	27.2
White River township	1 855	1 104	650	17.8	126	751	228	10.5	832	-	23.8
Winchester city	1 232	715	638	18.1	84	517	233	12.7	737	-	23.6
Ripley County	4 803	3 338	815	19.2	801	1 465	245	10.0-	1 891	-	21.4
Adams township	844	585	1 039	19.1	146	259	260	10.0-	318	-	22.8
Batesville city (part)	222	164	1 536	20.0	50	58	344	10.0-	102	-	23.2
Sunman town	121	77	825	20.7	10	44	242	10.4	117	-	19.0
Brown township	228	139	760	18.3	26	89	252	13.1	56	-	36.8
Center township	512	358	711	20.2	58	154	259	11.8	263	-	20.6
Osgood town	337	231	682	20.5	40	106	251	12.1	242	-	21.7
Delaware township	214	163	964	19.7	59	51	243	10.4	33	-	21.1
Franklin township	530	371	729	18.9	60	159	224	10.0-	220	-	20.2
Milan town (part)	176	113	765	17.9	23	63	234	11.2	177	-	20.6
Jackson township	178	110	768	18.4	20	68	238	10.0-	53	-	18.9
Napoleon town	54	39	750	19.5	10	15	235	10.0-	19	-	19.2
Johnson township	655	463	725	19.7	84	192	245	10.0-	275	-	22.9
Versailles town	416	284	684	19.2	64	132	231	10.0-	216	-	22.6
Laughery township	1 014	676	990	18.6	239	338	252	10.0-	524	-	19.9
Batesville city (part)	885	583	969	17.8	208	302	251	10.0-	511	-	19.9
Otter Creek township	164	115	747	23.2	22	49	221	10.0-	51	-	19.8
Holton town	76	49	644	23.9	6	27	247	10.3	31	-	22.9
Shelby township	85	72	817	30.7	21	13	246	20.4	10	-	10.0-
Washington township	379	286	742	18.1	66	93	223	10.0-	88	-	22.2
Milan town (part)	150	100	667	17.6	13	50	232	10.0	47	-	24.4
Rush County	3 760	2 506	699	18.3	585	1 254	235	10.8	1 474	-	20.6
Anderson township	234	148	758	17.7	36	86	238	10.0-	110	-	19.3
Center township	127	88	625	12.0	19	39	189	10.0-	42	-	13.6
Jackson township	49	25	844	16.1	25	24	231	12.1	16	-	12.5
Rushville city (part)	-	-	-	-	-	-	-	-	-	-	-
Noble township	156	103	645	18.7	34	53	251	10.0-	30	-	14.1
Orange township	105	87	631	25.8	12	18	375	25.0	22	-	50.0+
Posey township	209	137	654	20.3	29	72	230	12.6	25	-	20.4
Richland township	48	28	950	17.5	14	20	221	37.5	25	-	24.6
Ripley township	450	299	756	17.7	63	151	239	10.0-	142	-	19.2
Carthage town	229	159	701	18.7	30	70	242	10.0-	105	-	22.0
Rushville township	1 863	1 253	691	18.4	304	610	231	10.7	940	-	22.1
Rushville city (part)	1 312	917	665	18.1	222	395	226	12.4	881	-	22.5
Union township	225	130	743	21.0	35	95	226	10.0-	60	-	12.8
Glenwood town (part)	76	55	565	16.5	10	21	198	10.0-	8	-	20.0
Walker township	205	135	640	16.1	14	70	255	15.3	36	-	24.4
Washington township	89	73	697	17.9	-	16	550	15.0	26	-	15.7
St. Joseph County	65 355	44 448	825	19.2	12 058	20 907	241	10.0-	27 059	526	24.3
Centre township	4 667	2 967	915	19.6	772	1 700	285	10.6	383	8	27.7
Gulivoire Park CDP	1 126	665	823	18.2	217	461	232	10.2	36	-	22.9
South Bend city (part)	2 430	1 545	873	20.2	330	885	326	12.4	300	8	29.0
Clay township	8 380	5 767	933	17.9	1 573	2 613	261	10.0-	3 450	143	25.8
Georgetown CDP	1 111	751	1 015	18.5	224	360	272	10.0-	871	-	24.8
Granger CDP (part)	3 380	2 525	1 220	17.7	752	855	370	10.0-	60	-	23.5
Indian Village town	51	40	800	25.0	6	11	244	10.0-	4	-	35.0
Mishawaka city (part)	62	55	869	22.5	30	7	275	12.5	1 373	127	24.5
Roseland town	212	133	646	18.2	22	79	210	10.0-	89	-	22.0
South Bend city (part)	455	267	817	21.8	86	188	265	10.0-	546	-	34.2
German township	2 172	1 526	963	19.2	371	646	269	10.0-	1 334	6	23.4
South Bend city (part)	812	634	951	19.7	136	178	312	11.3	1 241	6	23.4
Greene township	752	476	835	18.8	118	276	230	10.0-	51	-	21.6
Harris township	5 289	4 669	1 298	19.0	1 410	620	304	10.0-	1 232	-	20.9
Granger CDP (part)	5 240	4 635	1 295	19.0	1 401	605	300	10.0-	98	-	23.8
Mishawaka city (part)	49	34	1 587	30.6	9	15	406	15.3	1 134	-	20.4
Liberty township	669	348	877	19.2	135	321	235	10.0-	155	-	24.7

Table 31. **Mortgage and Rental Cost Characteristics: 2000**—Con.

[Data based on a sample (except Tables 65-68). For information on confidentiality protection, coverage, sampling error, and nonsampling error, see Appendix G.
For location of definitions, see "How to Use This Census Report"]

State County County Subdivision Place	Specified owner-occupied housing units								Specified renter-occupied housing units paying cash rent		
		With a mortgage				Not mortgaged					
	Total	Total	Median selected monthly owner costs (dollars)	Median selected monthly owner costs as a percentage of household income in 1999	With a second mortgage or home equity loan or both	Total	Median selected monthly owner costs (dollars)	Median selected monthly owner costs as a percentage of household income in 1999	Total	With meals included in rent	Median gross rent as a percentage of household income in 1999
St. Joseph County—Con.											
Liberty township—Con.											
North Liberty town	363	232	846	21.0	74	131	237	10.0-	153	-	24.6
Lincoln township	637	451	766	19.9	150	186	276	12.5	247	-	21.4
Walkerton town	537	368	706	19.7	119	169	279	12.4	235	-	22.0
Madison township	324	218	1 052	18.2	62	106	280	10.8	40	-	12.9
Olive township	902	630	905	19.9	201	272	262	12.2	283	-	20.4
New Carlisle town	435	286	791	20.6	79	149	251	12.1	142	-	22.4
Penn township	16 050	11 099	809	19.2	3 299	4 951	230	10.0-	7 774	290	22.8
Mishawaka city (part)	9 889	6 623	736	19.2	1 850	3 266	227	10.9	6 144	15	22.8
Osceola town	569	388	733	18.5	112	181	186	10.0-	103	-	21.9
South Bend city (part)	91	83	1 429	21.5	33	8	650	22.5	1 237	275	24.1
Portage township	22 754	14 505	684	19.8	3 383	8 249	231	10.0-	11 889	79	26.2
South Bend city (part)	21 585	13 832	687	20.0	3 240	7 753	233	10.0-	11 825	79	26.1
Union township	713	438	837	17.2	121	275	226	10.0-	134	-	21.8
Lakeville town	165	94	574	18.5	11	71	199	11.0	101	-	23.4
Warren township	2 046	1 354	950	20.5	463	692	244	10.0-	87	-	25.1
Scott County	4 544	3 051	723	19.3	580	1 493	243	10.0-	1 801	6	23.7
Finley township	203	173	895	18.6	52	30	334	10.0-	51	-	18.4
Jennings township	1 462	924	683	17.6	217	538	215	10.3	592	6	23.6
Austin town	989	582	647	17.2	115	407	205	10.5	522	6	23.8
Johnson township	396	225	763	22.7	44	171	244	10.0-	113	-	26.8
Lexington township	575	410	699	21.4	27	165	287	10.0-	72	-	22.1
Vienna township	1 908	1 319	727	19.3	240	589	255	11.1	973	-	23.8
Scottsburg city	1 271	847	700	20.7	142	424	247	11.2	855	-	23.7
Shelby County	10 077	7 198	865	18.5	1 896	2 879	237	10.0-	3 971	44	20.7
Addison township	4 203	2 864	835	19.1	722	1 339	241	10.4	3 119	10	20.5
Shelbyville city (part)	3 632	2 474	822	19.1	571	1 158	247	10.8	2 991	10	20.7
Brandywine township	569	385	809	16.7	129	184	205	10.0-	105	-	26.6
Fairland CDP	388	264	783	16.4	91	124	204	12.4	44	-	32.5
Shelbyville city (part)	6	6	550	10.0-	6	-	-	-	-	-	-
Hanover township	564	419	868	18.4	160	145	235	10.0-	152	-	20.6
Morristown town	249	184	803	18.1	70	65	225	10.0-	102	-	21.5
Hendricks township	288	205	859	18.2	46	83	196	10.0-	46	-	26.1
Jackson township	272	219	1 161	24.1	85	53	260	10.0-	13	-	10.0-
Edinburgh town (part)	5	5	3 250	22.5	5	-	-	-	7	-	10.0-
Liberty township	447	408	690	14.2	45	39	218	15.8	78	-	22.4
Marion township	416	332	974	19.7	79	84	263	10.0-	81	34	31.1
Shelbyville city (part)	15	15	1 188	31.3	-	-	-	-	-	-	-
Moral township	1 377	997	993	16.1	248	380	233	10.0-	98	-	23.2
Noble township	292	212	779	19.8	91	80	250	11.3	58	-	19.4
St. Paul town (part)	84	76	738	19.7	17	8	225	10.0-	28	-	22.5
Shelby township	485	327	788	17.1	69	158	243	10.0-	39	-	22.5
Shelbyville city (part)	-	-	-	-	-	-	-	-	-	-	-
Sugar Creek township	262	191	985	25.4	47	71	191	11.0	54	-	16.9
Union township	214	148	995	16.1	30	66	225	10.0-	6	-	17.5
Van Buren township	396	301	895	19.8	97	95	241	10.0-	65	-	13.0
Washington township	292	190	789	21.3	48	102	270	10.0-	57	-	22.5
Spencer County	4 316	2 826	771	18.6	623	1 490	244	10.0-	988	3	20.4
Carter township	634	399	748	18.5	97	235	244	10.0-	231	3	19.4
Dale town	343	215	716	18.3	46	128	230	10.0-	166	3	19.7
Santa Claus town (part)	39	37	988	19.6	9	2	175	12.5	4	-	20.0
Clay township	654	499	1 024	19.9	133	155	334	10.0-	88	-	17.6
Santa Claus town (part)	585	458	1 071	20.7	133	127	363	10.0-	64	-	17.9
Grass township	288	162	736	18.4	35	126	229	10.0-	71	-	19.2
Chrisney town	147	83	728	18.1	26	64	207	11.1	51	-	26.0
Hammond township	282	187	648	17.2	35	95	226	11.9	139	-	18.5
Grandview town	157	99	650	17.3	26	58	237	10.0-	69	-	21.2
Harrison township	389	218	676	18.8	26	171	242	10.0-	49	-	23.3
Santa Claus town (part)	3	-	-	-	-	3	375	10.0-	-	-	-
Huff township	221	126	885	19.3	39	95	196	10.1	-	-	-
Jackson township	137	77	735	17.0	20	60	225	10.8	12	-	20.0
Gentryville town	56	36	660	13.7	4	20	250	10.0-	10	-	17.5
Luce township	587	352	690	19.0	77	235	245	10.0-	65	-	21.6
Ohio township	1 124	806	730	18.3	161	318	235	10.0-	333	-	24.4
Rockport city	471	290	633	18.7	60	181	237	10.0	295	-	23.3
Starke County	5 131	3 366	742	20.5	803	1 765	247	10.0-	1 300	8	23.2
California township	424	287	692	21.0	59	137	283	12.4	106	8	14.7
Bass Lake CDP (part)	127	82	931	20.8	20	45	318	11.5	44	-	14.7
Center township	1 515	1 001	741	22.1	263	514	254	11.2	507	-	25.4
Knox city	889	552	681	23.8	120	337	252	10.9	477	-	25.3
Davis township	190	126	694	18.1	32	64	238	10.0-	84	-	16.3
Hamlet town (part)	128	92	669	18.3	21	36	208	11.3	48	-	30.4
Jackson township	98	75	926	22.9	15	23	236	10.0-	24	-	12.9
North Bend township	276	149	793	21.7	25	127	266	12.6	30	-	50.0+
Bass Lake CDP (part)	149	74	750	23.6	12	75	301	13.4	12	-	50.0+
Oregon township	774	490	715	18.1	94	284	214	10.0-	125	-	19.7
Hamlet town (part)	61	40	650	22.1	6	21	355	11.3	2	-	22.5
Koontz Lake CDP (part)	433	239	663	16.9	55	194	207	10.0-	88	-	29.4
Railroad township	241	176	823	19.1	45	65	215	10.0-	37	-	17.6
San Pierre CDP	50	21	858	43.6	-	29	225	10.0-	6	-	17.5
Washington township	541	380	727	21.3	93	161	246	10.0-	51	-	23.0
Bass Lake CDP (part)	64	57	783	23.1	30	7	225	12.5	-	-	-
Wayne township	1 072	682	774	20.1	177	390	266	10.1	336	-	24.3
North Judson town	389	258	767	22.3	55	131	267	14.9	204	-	23.8

Table 31. **Mortgage and Rental Cost Characteristics: 2000**—Con.

[Data based on a sample (except Tables 65-68). For information on confidentiality protection, coverage, sampling error, and nonsampling error, see Appendix G.
For location of definitions, see "How to Use This Census Report"]

State County County Subdivision Place	Specified owner-occupied housing units								Specified renter-occupied housing units paying cash rent		
		With a mortgage				Not mortgaged					
	Total	Total	Median selected monthly owner costs (dollars)	Median selected monthly owner costs as a percentage of household income in 1999	With a second mortgage or home equity loan or both	Total	Median selected monthly owner costs (dollars)	Median selected monthly owner costs as a percentage of household income in 1999	Total	With meals included in rent	Median gross rent as a percentage of household income in 1999
Steuben County	7 178	4 996	844	19.1	1 040	2 182	255	10.0-	2 436	11	21.3
Clear Lake township	203	121	827	22.7	33	82	291	10.0-	24	-	30.0
Clear Lake town	112	53	1 097	25.3	22	59	317	10.0-	5	-	17.5
Fremont township	486	363	828	20.2	83	123	270	10.0-	164	-	18.7
Fremont town	361	266	781	20.8	46	95	273	10.0-	141	-	19.0
Jackson township	375	295	888	18.3	33	80	244	10.0-	31	-	35.3
Jamestown township	931	590	991	19.6	88	341	277	10.0-	137	-	18.4
Millgrove township	434	308	810	18.5	82	126	254	10.0-	73	-	16.5
Orland town	108	73	741	19.2	9	35	253	10.0-	23	-	19.6
Otsego township	641	377	883	19.0	80	264	249	10.0-	106	-	21.0
Hamilton town (part)	238	139	931	20.5	30	99	265	10.0-	88	-	20.5
Pleasant township	2 582	1 842	852	18.5	406	740	251	10.0-	1 584	11	22.3
Angola city	1 273	914	795	19.5	158	359	262	10.0-	1 306	11	23.3
Richland township	71	64	848	18.8	14	7	175	12.5	20	-	50.0+
Salem township	535	370	747	20.6	57	165	246	10.0-	111	-	16.0
Hudson town (part)	77	59	724	20.3	4	18	250	15.0	20	-	17.2
Scott township	172	141	918	19.2	35	31	284	11.9	54	-	14.1
Steuben township	612	421	722	18.5	90	191	227	10.0-	114	-	23.8
Ashley town (part)	98	75	669	19.0	11	23	255	12.5	13	-	19.4
Hudson town (part)	60	50	642	16.2	7	10	175	10.0-	4	-	12.5
York township	136	104	766	25.7	39	32	270	10.8	18	-	37.0
Sullivan County	4 433	2 702	670	18.6	437	1 731	241	11.1	1 303	-	22.2
Cass township	457	237	602	17.9	30	220	247	10.0-	80	-	19.3
Dugger town	256	132	560	17.7	24	124	233	10.2	47	-	19.4
Curry township	866	532	616	18.4	53	334	233	12.2	244	-	21.0
Farmersburg town	321	186	648	19.4	19	135	263	14.7	96	-	21.4
Shelburn town	283	167	557	18.5	22	116	193	11.4	109	-	25.0
Fairbanks township	143	76	774	17.4	23	67	259	10.0-	15	-	50.0+
Gill township	199	115	619	18.6	9	84	264	13.9	29	-	17.0
Merom town	76	47	575	17.5	2	29	228	12.5	12	-	20.0
Haddon township	406	255	561	19.0	29	151	241	10.0-	115	-	28.0
Carlisle town	186	100	540	21.4	22	86	222	10.0-	70	-	24.3
Hamilton township	1 783	1 150	729	19.2	249	633	244	12.0	705	-	22.1
Sullivan city	1 215	716	664	19.5	146	499	234	11.5	586	-	23.3
Jackson township	353	176	623	19.5	38	177	211	11.3	63	-	25.8
Hymera town	200	99	560	18.2	15	101	226	12.9	51	-	26.4
Jefferson township	72	43	555	18.6	-	29	296	11.1	29	-	19.2
Turman township	154	118	653	14.5	6	36	238	12.5	23	-	20.4
Switzerland County	1 373	913	716	20.8	160	460	246	11.4	601	3	21.2
Cotton township	188	135	725	19.7	14	53	293	12.6	45	-	18.4
Craig township	86	53	663	23.9	-	33	187	12.5	5	-	50.0+
Jefferson township	586	350	672	20.7	49	236	237	10.9	377	-	24.1
Vevay town	378	223	643	21.6	31	155	228	11.0	275	-	24.9
Pleasant township	151	118	688	17.1	19	33	246	10.0-	59	-	12.7
Posey township	210	158	764	21.1	40	52	236	14.0	47	3	17.5
Patriot town	40	28	825	22.5	5	12	267	10.0-	15	3	43.8
York township	152	99	825	25.2	38	53	287	11.9	68	-	19.4
Tippecanoe County	26 988	20 093	953	19.7	5 878	6 895	261	10.0-	23 517	497	28.7
Fairfield township	10 273	7 011	839	20.1	2 020	3 262	233	10.0-	10 290	158	25.2
Lafayette city (part)	8 847	5 930	797	20.4	1 663	2 917	230	10.0-	8 961	158	25.2
Jackson township	64	58	858	22.1	5	6	175	10.0-	18	-	23.8
Lauramie township	547	394	877	21.4	112	153	225	10.0-	105	-	26.7
Clarks Hill town	144	100	838	21.6	15	44	230	12.0	51	-	25.9
Perry township	1 617	1 311	1 070	20.3	419	306	274	10.0-	103	-	12.1
Lafayette city (part)	-	-	-	-	-	-	-	-	-	-	-
Randolph township	174	131	860	20.5	31	43	379	10.0-	48	-	18.7
Sheffield township	750	603	898	21.5	263	147	274	10.0-	147	-	21.9
Dayton town	281	234	862	20.6	74	47	234	10.0-	91	-	24.4
Shelby township	527	437	1 140	19.3	121	90	317	10.0-	55	-	18.5
Otterbein town (part)	98	86	836	21.3	34	12	200	20.0	14	-	13.3
Tippecanoe township	1 159	898	1 028	19.9	282	261	247	10.0-	257	-	21.2
Battle Ground town	396	320	1 009	20.5	95	76	258	10.0-	63	-	22.9
Union township	403	277	950	18.9	84	126	229	10.0-	72	-	18.5
Lafayette city (part)	-	-	-	-	-	-	-	-	-	-	-
Shadeland town	403	277	950	18.9	84	126	229	10.0-	72	-	18.5
Wabash township	5 440	3 995	1 169	18.8	1 104	1 445	344	10.0-	9 505	310	39.7
West Lafayette city	3 304	2 206	1 239	18.2	658	1 098	356	10.0-	6 945	200	46.9
Washington township	673	513	846	18.2	199	160	232	10.0-	82	-	25.0
Wayne township	295	227	927	19.7	96	68	225	10.0-	33	-	10.0-
Wea township	5 066	4 238	933	19.2	1 142	828	258	10.0-	2 802	29	23.7
Lafayette city (part)	2 993	2 457	913	19.1	622	536	256	10.0-	2 208	7	24.4
Tipton County	4 184	2 776	794	16.6	670	1 408	248	10.0-	1 054	48	18.9
Cicero township	2 094	1 349	751	16.7	287	745	247	11.7	763	48	20.3
Tipton city	1 283	802	686	16.9	147	481	254	13.9	628	-	19.4
Jefferson township	414	273	876	17.4	92	141	260	10.0-	50	-	19.0
Kempton town	103	62	760	17.7	21	41	242	10.0-	18	-	17.0
Liberty township	679	485	833	15.8	134	194	263	10.0-	67	-	11.9
Sharpsville town	178	130	741	14.9	32	48	246	10.0	26	-	17.5
Madison township	356	241	707	18.4	34	115	249	10.0-	54	-	13.8
Elwood city (part)	-	-	-	-	-	-	-	-	-	-	-
Prairie township	285	191	937	17.3	57	94	228	10.0-	40	-	18.3
Wildcat township	356	237	754	16.3	66	119	239	10.0-	80	-	18.9
Windfall City town	194	119	663	16.0	31	75	232	10.0-	53	-	23.3

Table 31. **Mortgage and Rental Cost Characteristics: 2000**—Con.

[Data based on a sample (except Tables 65-68). For information on confidentiality protection, coverage, sampling error, and nonsampling error, see Appendix G.
For location of definitions, see "How to Use This Census Report"]

State County County Subdivision Place	Specified owner-occupied housing units								Specified renter-occupied housing units paying cash rent		
		With a mortgage				Not mortgaged					
	Total	Total	Median selected monthly owner costs (dollars)	Median selected monthly owner costs as a percentage of household income in 1999	With a second mortgage or home equity loan or both	Total	Median selected monthly owner costs (dollars)	Median selected monthly owner costs as a percentage of household income in 1999	Total	With meals included in rent	Median gross rent as a percentage of household income in 1999
Union County	1 366	885	744	19.8	168	481	245	10.8	531	-	21.6
Brownsville township	156	131	750	18.7	30	25	204	12.7	20	-	50.0+
Center township	604	367	695	20.0	95	237	241	10.0-	331	-	20.4
Liberty town	462	278	687	19.9	66	184	239	10.0-	280	-	21.5
Harmony township	105	81	958	23.2	-	24	233	17.5	-	-	-
Harrison township	45	20	743	32.1	-	25	223	10.2	11	-	14.6
Liberty township	215	137	788	16.9	20	78	302	11.6	47	-	34.6
Union township	241	149	717	20.6	23	92	246	13.3	122	-	19.1
West College Corner town	107	68	658	21.0	13	39	235	12.5	97	-	21.4
Vanderburgh County	42 237	28 286	775	18.8	7 389	13 951	243	10.0-	22 155	604	24.3
Armstrong township	403	243	992	18.8	55	160	268	10.0-	25	-	12.5
Darmstadt town (part)	19	12	680	14.2	2	7	235	10.0-	-	-	-
Center township	9 014	6 299	897	18.1	1 842	2 715	253	10.0-	2 132	162	22.7
Darmstadt town (part)	3	-	-	-	-	3	650	45.0	-	-	-
Evansville city (part)	3 846	2 379	728	18.3	690	1 467	239	10.0-	1 716	141	24.0
Highland CDP	1 406	1 087	991	16.9	345	319	287	10.0-	56	21	21.1
Melody Hill CDP	1 055	729	943	17.6	206	326	261	10.0-	43	-	17.5
German township	2 023	1 417	930	17.5	411	606	268	10.0-	129	-	17.1
Darmstadt town (part)	2	2	950	22.5	-	-	-	-	2	-	10.0-
Knight township	16 558	11 223	755	19.4	2 929	5 335	241	10.0-	10 795	206	24.1
Evansville city (part)	15 310	10 256	747	19.5	2 677	5 054	242	10.0-	10 379	206	24.0
Perry township	5 918	3 850	776	18.0	939	2 068	242	10.0-	2 287	106	25.6
Evansville city (part)	3 081	2 055	671	18.1	464	1 026	225	10.0	1 317	-	22.3
Pigeon township	6 583	4 030	597	19.6	874	2 553	221	12.3	6 667	130	25.5
Evansville city (part)	6 583	4 030	597	19.6	874	2 553	221	12.3	6 667	130	25.5
Scott township	1 648	1 163	976	18.7	330	485	285	10.0-	84	-	21.5
Darmstadt town (part)	376	199	1 082	17.7	73	177	296	10.0-	21	-	15.4
Union township	90	61	790	17.5	9	29	285	12.5	36	-	50.0+
Vermillion County	4 307	2 662	666	18.1	545	1 645	227	10.0-	1 115	-	23.2
Clinton township	2 534	1 562	669	17.7	292	972	228	10.1	804	-	24.6
Clinton city	1 337	812	612	18.3	121	525	227	11.7	590	-	25.9
Fairview Park town	436	265	760	18.5	84	171	230	10.0-	127	-	19.2
Universal town	109	60	540	15.9	16	49	212	10.0-	44	-	20.0
Eugene township	526	300	602	18.2	43	226	243	11.3	80	-	23.1
Cayuga town	341	199	589	17.9	25	142	247	12.8	39	-	26.3
Helt township	689	484	720	20.9	144	205	211	10.0-	91	-	15.5
Dana town	155	105	621	18.9	24	50	229	11.8	55	-	14.8
Highland township	369	207	734	17.7	50	162	223	10.0-	91	-	16.8
Perrysville town	144	73	574	14.9	13	71	232	10.0-	28	-	18.0
Vermillion township	189	109	554	15.7	16	80	197	10.0-	49	-	14.6
Newport town	128	65	494	12.4	5	63	213	10.2	26	-	10.0
Vigo County	23 549	15 066	700	18.5	2 893	8 483	236	10.0-	12 214	318	26.0
Fayette township	689	467	733	18.0	69	222	235	10.0-	76	-	18.4
Harrison township	11 361	6 856	600	18.8	1 094	4 505	223	10.0-	7 985	140	27.5
Terre Haute city (part)	11 361	6 856	600	18.8	1 094	4 505	223	10.0-	7 985	140	27.5
Honey Creek township	3 002	2 088	907	18.2	482	914	270	10.0-	1 696	161	26.5
Terre Haute city (part)	260	159	732	19.0	32	101	209	10.0-	256	152	39.6
Linton township	263	189	773	18.1	64	74	244	12.6	48	-	22.9
Lost Creek township	2 292	1 650	1 040	17.1	351	642	306	10.0-	868	5	21.3
Seelyville town	256	149	716	20.8	36	107	232	10.0	92	-	21.4
Terre Haute city (part)	1 028	797	1 221	17.1	154	231	347	10.0-	522	5	24.0
Nevins township	511	344	710	18.7	79	167	210	11.5	31	-	25.3
Otter Creek township	2 271	1 473	692	17.6	275	798	226	10.0-	732	7	19.7
North Terre Haute CDP	1 150	733	632	15.4	90	417	222	10.1	473	-	21.8
Terre Haute city (part)	-	-	-	-	-	-	-	-	-	-	-
Pierson township	293	187	846	20.2	67	106	250	10.0-	11	-	22.5
Prairie Creek township	206	157	667	19.7	23	49	230	13.4	53	-	24.6
Prairieton township	275	182	655	20.8	14	93	249	10.0-	64	-	17.5
Riley township	731	505	1 098	19.7	143	226	275	10.0-	122	-	21.6
Riley town	45	28	700	23.9	3	17	203	23.1	11	-	26.9
Terre Haute city (part)	-	-	-	-	-	-	-	-	6	-	17.5
Sugar Creek township	1 655	968	675	19.5	232	687	244	11.7	528	5	23.9
West Terre Haute town	497	299	551	19.6	44	198	229	13.7	203	-	25.1
Wabash County	7 649	4 956	719	17.3	967	2 693	240	10.0-	2 715	-	20.8
Chester township	1 606	1 053	728	16.7	168	553	264	10.0-	760	-	21.3
North Manchester town	1 277	826	719	16.7	140	451	271	10.0-	683	-	21.2
Lagro township	667	408	699	19.7	101	259	247	10.0-	65	-	18.8
Lagro town	129	67	598	18.5	13	62	200	10.0-	13	-	19.6
Liberty township	464	343	753	18.5	95	121	225	10.0-	152	-	14.3
La Fontaine town	241	156	607	17.2	39	85	231	10.0-	91	-	14.2
Noble township	3 774	2 377	711	17.2	492	1 397	234	10.0-	1 574	-	21.7
Wabash city	3 002	1 864	670	17.1	361	1 138	233	10.0-	1 477	-	22.2
Paw Paw township	382	282	693	17.5	34	100	217	10.0-	59	-	16.6
Roann town	119	71	556	16.6	4	48	227	10.0-	21	-	18.9
Pleasant township	434	269	695	19.5	51	165	252	10.0-	80	-	19.1
Waltz township	322	224	842	16.2	26	98	221	10.0-	25	-	14.8
Warren County	1 777	1 147	758	20.2	194	630	241	10.0-	415	2	18.5
Adams township	113	65	679	18.0	10	48	217	11.2	49	-	14.7
Pine Village town	66	35	596	16.9	6	31	208	10.8	28	-	13.8
Jordan township	62	30	711	24.4	7	32	232	19.1	14	-	20.0
Kent township	89	36	838	24.4	13	53	259	10.0-	3	-	12.5
State Line City town	33	15	475	21.9	2	18	236	10.0-	3	-	12.5
Liberty township	112	89	696	17.7	13	23	268	11.8	8	-	22.5
Medina township	118	75	808	32.3	26	43	230	10.0-	5	-	10.0-
Mound township	103	68	943	21.6	-	35	248	10.0-	-	-	-

Table 31. **Mortgage and Rental Cost Characteristics: 2000**—Con.

[Data based on a sample (except Tables 65-68). For information on confidentiality protection, coverage, sampling error, and nonsampling error, see Appendix G.
For location of definitions, see "How to Use This Census Report"]

State County County Subdivision Place	Specified owner-occupied housing units								Specified renter-occupied housing units paying cash rent		
		With a mortgage				Not mortgaged					
	Total	Total	Median selected monthly owner costs (dollars)	Median selected monthly owner costs as a percentage of household income in 1999	With a second mortgage or home equity loan or both	Total	Median selected monthly owner costs (dollars)	Median selected monthly owner costs as a percentage of household income in 1999	Total	With meals included in rent	Median gross rent as a percentage of household income in 1999
Warren County—Con.											
Pike township	285	185	668	20.8	30	100	257	10.0-	64	-	19.0
West Lebanon town	211	143	646	20.6	25	68	261	10.9	61	-	19.8
Pine township	91	85	793	23.9	20	6	325	10.0-	-	-	-
Prairie township	62	38	725	20.0	6	24	286	10.0-	22	-	17.5
Steuben township	77	64	850	21.6	4	13	304	19.6	12	-	50.0+
Warren township	132	91	895	19.6	11	41	273	10.0-	22	-	13.3
Washington township	533	321	749	17.4	54	212	217	10.0-	216	2	19.7
Williamsport town	479	278	723	17.1	48	201	213	10.0-	209	2	20.3
Warrick County	13 264	9 780	925	19.4	2 615	3 484	280	10.0-	2 977	33	20.5
Anderson township	277	197	741	19.2	37	80	218	10.0-	28	-	19.4
Newburgh town (part)	-	-	-	-	-	-	-	-	-	-	-
Boon township	3 019	1 927	753	19.6	411	1 092	273	11.5	980	10	22.0
Boonville city	1 794	1 147	687	19.5	232	647	272	12.4	664	-	22.9
Chandler town (part)	48	35	675	26.5	8	13	146	10.0-	52	-	20.7
Campbell township	97	50	865	14.8	24	47	278	10.0-	21	-	13.5
Greer township	461	326	685	19.1	50	135	263	10.0-	73	-	15.6
Elberfeld town	199	125	664	18.1	12	74	250	10.0-	37	-	14.5
Hart township	332	204	715	18.8	25	128	258	10.0-	89	-	14.5
Lynnville town	208	120	735	18.9	15	88	256	10.0-	46	-	19.5
Lane township	37	18	540	13.8	-	19	140	10.0-	13	-	14.6
Ohio township	8 556	6 704	1 030	19.5	1 999	1 852	296	10.0-	1 674	23	20.7
Chandler town (part)	674	428	611	18.9	44	246	224	10.0-	150	6	15.7
Newburgh town (part)	867	629	946	18.8	168	238	277	10.0-	361	-	22.8
Owen township	70	54	818	18.3	8	16	280	10.0-	5	-	17.5
Pigeon township	103	87	710	14.7	-	16	244	10.0-	34	-	13.1
Skelton township	312	213	828	18.5	61	99	207	10.0-	60	-	17.5
Tennyson town	46	33	658	16.3	8	13	205	11.3	16	-	10.0-
Washington County	4 559	2 931	719	19.5	664	1 628	226	10.0-	1 479	3	22.3
Brown township	179	97	664	17.7	10	82	219	10.4	80	-	22.0
Campbellsburg town	118	67	686	19.4	5	51	213	11.4	61	-	22.1
Saltillo town	23	7	550	12.5	-	16	188	13.0	7	-	14.4
Franklin township	225	172	696	21.8	63	53	220	11.1	59	-	12.5
Gibson township	144	107	702	23.1	24	37	234	10.0-	31	-	23.5
Little York town	37	24	800	17.9	6	13	182	10.0-	9	-	22.5
Howard township	88	46	743	25.0	11	42	273	10.0-	19	-	27.5
Jackson township	266	181	871	17.4	59	85	233	10.0-	35	-	31.6
Jefferson township	95	72	600	21.5	15	23	177	17.5	25	-	19.3
Madison township	62	40	700	19.2	4	22	275	10.0-	19	3	20.8
Livonia town	21	13	625	19.4	2	8	275	12.5	7	3	12.5
Monroe township	74	41	663	18.5	6	33	239	13.2	18	-	16.3
Pierce township	451	338	766	19.3	44	113	235	10.0-	193	-	23.4
New Pekin town (part)	155	108	725	19.5	15	47	263	11.9	108	-	24.5
Polk township	347	238	711	18.5	57	109	271	11.3	135	-	20.1
New Pekin town (part)	91	60	655	21.5	6	31	230	10.0-	63	-	23.5
Posey township	226	156	696	20.4	29	70	192	10.0-	77	-	21.0
Fredericksburg town	23	18	663	26.7	2	5	225	10.0-	11	-	23.2
Hardinsburg town	50	26	563	13.8	2	24	183	10.0-	25	-	35.8
Vernon township	90	55	790	22.4	19	35	202	10.0-	14	-	12.5
Washington township	2 312	1 388	709	19.3	323	924	224	10.1	774	-	23.5
Salem city	1 447	807	648	20.4	154	640	217	10.1	666	-	24.7
Wayne County	16 278	10 897	733	19.1	2 582	5 381	236	10.0-	8 158	48	24.5
Abington township	127	101	796	18.7	34	26	264	10.0-	46	-	30.8
Boston township	207	124	683	16.3	17	83	249	10.0-	36	-	14.1
Boston town	59	37	606	16.1	7	22	235	10.0-	5	-	10.0-
Richmond city (part)	-	-	-	-	-	-	-	-	-	-	-
Center township	1 880	1 284	791	19.1	302	596	235	10.0-	495	4	22.3
Centerville town	661	411	725	20.0	87	250	225	11.0	268	4	20.2
Richmond city (part)	-	-	-	-	-	-	-	-	-	-	-
Clay township	232	151	679	20.7	35	81	216	10.0-	34	-	17.5
Greens Fork town	122	84	560	20.0	12	38	204	10.0-	14	-	18.1
Dalton township	79	45	892	24.6	6	34	275	10.4	13	-	27.5
Franklin township	262	191	865	20.7	53	71	265	10.0-	37	-	30.4
Whitewater town	17	9	810	20.8	3	8	250	10.0-	4	-	10.0-
Green township	229	169	856	20.3	55	60	255	10.0-	22	-	20.0
Harrison township	93	68	793	27.0	32	25	258	17.2	26	-	12.1
Jackson township	1 150	769	728	20.6	185	381	250	10.5	409	-	23.1
Cambridge City town	549	397	759	19.7	109	152	267	12.0	323	-	22.9
Dublin town	202	122	685	19.8	21	80	219	12.7	31	-	27.5
East Germantown town	64	33	688	21.8	10	31	219	10.0-	14	-	27.5
Mount Auburn town	24	13	675	23.2	6	11	256	10.0-	2	-	50.0+
Jefferson township	869	592	804	19.0	126	277	244	10.0-	222	-	20.0
Hagerstown town	518	353	755	18.9	71	165	278	10.7	201	-	20.6
New Garden township	470	321	727	19.2	88	149	215	11.2	67	-	29.5
Fountain City town	195	133	652	18.8	29	62	232	10.3	65	-	30.6
Perry township	147	104	717	18.0	22	43	188	10.2	28	-	31.1
Economy town	63	40	700	17.5	10	23	183	10.0-	8	-	18.3
Washington township	339	205	665	17.1	35	134	217	10.0-	78	2	22.3
Milton town	152	106	574	17.4	17	46	224	10.0-	51	2	22.9
Wayne township	9 878	6 543	708	18.9	1 519	3 335	234	10.4	6 606	42	25.2
Richmond city (part)	8 644	5 749	697	19.2	1 326	2 895	233	10.6	6 446	42	25.4
Spring Grove town	101	59	770	15.3	17	42	268	10.0	30	-	25.0
Webster township	316	230	794	19.0	73	86	283	12.1	39	-	18.8
Wells County	6 377	4 256	781	18.6	1 077	2 121	237	10.0-	1 755	25	20.0
Chester township	197	147	681	16.5	37	50	250	10.0-	18	-	14.5
Poneto town (part)	6	5	617	15.8	-	1	325	10.0-	-	-	-

Table 31. **Mortgage and Rental Cost Characteristics: 2000**—Con.

[Data based on a sample (except Tables 65-68). For information on confidentiality protection, coverage, sampling error, and nonsampling error, see Appendix G.
For location of definitions, see "How to Use This Census Report"]

State County County Subdivision Place	Specified owner-occupied housing units								Specified renter-occupied housing units paying cash rent		
		With a mortgage				Not mortgaged					
	Total	Total	Median selected monthly owner costs (dollars)	Median selected monthly owner costs as a percentage of household income in 1999	With a second mortgage or home equity loan or both	Total	Median selected monthly owner costs (dollars)	Median selected monthly owner costs as a percentage of household income in 1999	Total	With meals included in rent	Median gross rent as a percentage of household income in 1999
Wells County—Con.											
Harrison township	2 328	1 508	730	18.3	377	820	229	10.0-	744	-	20.1
Bluffton city (part)	1 834	1 156	711	18.2	254	678	227	10.0-	701	-	19.9
Poneto town (part)	22	14	550	17.1	7	8	233	15.0	3	-	17.5
Vera Cruz town	18	10	650	26.3	2	8	233	20.0	6	-	35.0
Jackson township	153	109	907	19.1	9	44	153	10.0-	31	-	20.9
Jefferson township	1 318	941	794	19.1	246	377	264	10.0-	311	-	18.9
Ossian town	838	613	775	19.2	113	225	261	10.0-	244	-	18.9
Lancaster township	1 075	698	896	19.7	233	377	257	10.0-	430	23	21.4
Bluffton city (part)	487	307	948	20.8	101	180	243	10.0-	379	23	22.8
Liberty township	245	140	721	18.6	33	105	219	10.0-	45	-	17.5
Poneto town (part)	32	19	675	19.4	9	13	244	13.8	5	-	17.5
Nottingham township	219	177	722	18.2	17	42	200	10.0-	27	-	17.2
Rockcreek township	401	233	812	18.4	60	168	227	10.0-	110	2	23.4
Markle town (part)	73	31	1 031	13.7	12	42	300	10.0	71	2	27.9
Uniondale town (part)	73	44	667	14.3	14	29	184	10.0-	7	-	13.8
Union township	441	303	855	17.7	65	138	240	10.0-	39	-	12.9
Markle town (part)	27	18	767	26.0	7	9	263	10.0-	3	-	10.0-
Uniondale town (part)	10	5	350	10.0-	-	5	225	14.2	1	-	50.0+
Zanesville town (part)	122	90	800	17.6	21	32	264	10.0-	24	-	14.4
White County	6 183	4 019	784	19.5	828	2 164	248	10.8	1 950	8	21.4
Big Creek township	208	146	850	21.0	18	62	264	11.1	41	-	17.8
Chalmers town	137	100	727	18.1	18	37	236	10.0-	36	-	17.5
Cass township	91	38	1 111	27.2	14	53	314	10.0-	29	-	17.1
Honey Creek township	247	157	764	18.3	20	90	264	10.2	95	-	23.1
Reynolds town	123	72	747	17.4	11	51	253	11.6	58	-	22.9
Jackson township	175	110	653	19.3	30	65	231	10.0-	34	-	18.6
Burnettsville town	117	76	625	17.4	28	41	244	12.5	25	-	18.5
Liberty township	568	374	871	19.1	111	194	242	12.9	139	8	18.4
Buffalo CDP	172	86	694	20.2	25	86	229	11.2	15	-	18.4
Lincoln township	216	134	661	17.2	21	82	191	10.8	28	-	18.0
Monon township	739	406	642	17.9	50	333	259	12.8	254	-	18.8
Monon town	341	188	594	18.6	22	153	245	12.9	213	-	18.7
Prairie township	845	659	835	21.4	179	186	250	10.0-	169	-	19.6
Brookston town	496	360	749	20.5	84	136	232	10.0-	134	-	18.6
Princeton township	391	243	794	19.5	36	148	272	12.0	105	-	22.1
Wolcott town	292	174	748	19.7	23	118	265	14.2	80	-	22.7
Round Grove township	66	47	944	14.6	14	19	257	10.0-	-	-	-
Union township	2 618	1 697	798	19.8	335	921	245	10.8	1 043	-	23.5
Monticello city	1 298	731	686	19.3	118	567	243	11.7	784	-	24.8
Norway CDP	93	67	1 054	26.1	14	26	214	30.7	70	-	22.0
West Point township	19	8	950	22.5	-	11	225	10.0-	13	-	34.6
Whitley County	7 080	4 958	842	19.0	1 204	2 122	236	10.0-	1 709	16	19.4
Cleveland township	746	519	738	17.8	129	227	223	10.0-	212	-	19.0
South Whitley town	444	273	689	17.2	59	171	219	10.1	185	-	21.0
Columbia township	2 348	1 596	821	19.2	400	752	241	11.2	984	16	19.9
Columbia City city (part)	1 860	1 225	786	19.2	294	635	237	11.9	840	16	20.4
Etna-Troy township	337	229	880	21.1	29	108	308	10.0-	42	-	10.0-
Jefferson township	513	374	1 034	18.8	90	139	268	10.0-	39	-	15.1
Richland township	310	210	894	20.1	65	100	232	10.0-	47	-	15.6
Larwill town	79	57	741	20.5	17	22	223	12.2	21	-	19.5
Smith township	1 136	764	758	18.0	158	372	203	10.0-	243	-	21.8
Churubusco town	447	300	730	18.1	56	147	222	10.4	130	-	19.2
Thorncreek township	1 106	810	915	20.6	233	296	240	10.0-	93	-	18.9
Tri-Lakes CDP	1 106	810	915	20.6	233	296	240	10.0-	93	-	18.9
Union township	351	268	942	18.5	89	83	232	10.0-	42	-	18.5
Columbia City city (part)	-	-	-	-	-	-	-	-	-	-	-
Washington township	233	188	836	17.4	11	45	290	10.0-	7	-	37.5

Table 32. **Mortgage and Rental Cost Characteristics: 2000**

[Data based on a sample (except Tables 65-68). For information on confidentiality protection, coverage, sampling error, and nonsampling error, see Appendix G.
For location of definitions, see "How to Use This Census Report"]

State County Place	Specified owner-occupied housing units								Specified renter-occupied housing units paying cash rent		
		With a mortgage				Not mortgaged					
	Total	Total	Median selected monthly owner costs (dollars)	Median selected monthly owner costs as a percentage of household income in 1999	With a second mortgage or home equity loan or both	Total	Median selected monthly owner costs (dollars)	Median selected monthly owner costs as a percentage of household income in 1999	Total	With meals included in rent	Median gross rent as a percentage of household income in 1999
The State	**1 378 878**	**978 279**	**869**	**19.3**	**239 963**	**400 599**	**255**	**10.0-**	**618 575**	**10 110**	**23.9**
COUNTY											
Adams County	6 990	4 588	744	18.1	946	2 402	226	10.0-	2 462	210	18.8
Allen County	80 853	60 131	830	18.4	13 120	20 722	243	10.0-	35 614	887	22.9
Bartholomew County	16 562	11 625	936	19.8	3 405	4 937	252	10.0-	6 672	122	23.5
Benton County	2 246	1 435	758	19.7	326	811	279	11.7	687	5	19.9
Blackford County	3 330	2 178	632	18.4	355	1 152	230	10.0-	1 060	-	21.2
Boone County	11 246	8 417	1 076	20.3	1 872	2 829	292	10.4	3 253	16	22.8
Brown County	3 226	2 216	927	22.2	651	1 010	258	10.0-	644	-	23.7
Carroll County	4 706	3 080	786	18.4	793	1 626	245	10.0-	1 331	3	19.5
Cass County	9 254	6 099	703	17.1	1 312	3 155	237	10.0-	3 590	62	20.0
Clark County	21 826	15 561	841	19.4	3 903	6 265	261	10.0-	10 931	309	23.3
Clay County	5 880	3 522	703	19.0	658	2 358	241	10.6	1 762	30	22.3
Clinton County	7 671	5 181	776	18.5	1 008	2 490	249	11.5	3 008	45	21.6
Crawford County	1 473	853	647	20.0	187	620	235	10.7	444	-	23.0
Daviess County	5 847	3 565	654	18.1	575	2 282	229	10.0-	1 939	7	22.3
Dearborn County	10 072	7 584	979	19.9	2 133	2 488	271	10.0-	3 208	6	23.6
Decatur County	5 277	3 574	761	19.3	898	1 703	220	10.0-	2 193	22	19.9
DeKalb County	8 926	6 411	808	19.2	1 341	2 515	249	10.0-	2 451	36	22.3
Delaware County	26 872	17 911	754	18.5	4 129	8 961	240	10.0-	14 585	62	27.2
Dubois County	9 126	5 371	818	18.3	1 207	3 755	251	10.0-	2 788	11	19.8
Elkhart County	38 427	27 739	863	18.7	7 389	10 688	249	10.0-	17 360	383	22.0
Fayette County	5 921	3 947	705	17.9	956	1 974	230	10.0-	2 574	14	20.9
Floyd County	17 923	12 878	927	19.7	3 555	5 045	281	10.0-	7 112	9	24.3
Fountain County	3 946	2 328	703	18.2	449	1 618	240	10.0-	1 285	-	20.7
Franklin County	3 939	2 670	871	20.0	791	1 269	238	10.0-	1 044	7	19.2
Fulton County	4 492	2 970	737	18.3	754	1 522	230	10.0	1 452	24	21.7
Gibson County	7 765	4 604	757	18.6	1 557	3 161	249	10.0	2 445	11	22.0
Grant County	17 367	11 588	686	18.2	2 403	5 779	237	10.0-	6 911	76	22.5
Greene County	6 413	3 745	679	18.2	621	2 668	234	10.1	2 250	38	25.1
Hamilton County	48 589	41 731	1 367	19.8	11 748	6 858	342	10.0-	11 955	284	22.7
Hancock County	14 880	11 337	1 068	19.7	3 303	3 543	267	10.0-	3 389	38	22.4
Harrison County	6 508	4 752	809	19.2	1 223	1 756	255	10.0-	1 610	11	20.7
Hendricks County	26 769	21 299	1 067	19.7	4 726	5 470	292	10.0-	5 860	87	22.0
Henry County	12 249	7 844	731	18.0	1 770	4 405	240	10.0-	3 829	109	23.9
Howard County	22 265	15 572	809	17.5	3 767	6 693	260	10.0-	9 138	164	23.9
Huntington County	8 695	6 124	775	18.5	1 460	2 571	243	10.0-	2 993	27	21.7
Jackson County	8 495	5 499	773	18.6	1 271	2 996	234	10.0-	3 642	40	22.2
Jasper County	6 316	4 302	861	19.1	1 121	2 014	258	10.0-	2 002	85	20.4
Jay County	4 659	2 765	633	18.1	597	1 894	226	10.1	1 510	5	20.0
Jefferson County	6 482	4 445	771	19.0	1 212	2 037	244	10.0-	2 687	50	21.0
Jennings County	4 628	3 402	755	19.4	911	1 226	245	10.0-	1 731	9	20.7
Johnson County	28 224	22 408	1 078	19.9	6 566	5 816	271	10.0-	9 379	237	23.5
Knox County	8 901	5 660	639	18.2	1 225	3 241	214	10.0-	4 331	32	25.8
Kosciusko County	15 969	11 129	829	18.9	2 800	4 840	248	10.0-	5 175	36	21.0
LaGrange County	5 905	3 894	820	20.1	817	2 011	241	10.0-	1 575	3	20.4
Lake County	113 099	78 206	921	19.9	17 906	34 893	303	10.9	53 316	692	24.8
LaPorte County	25 765	17 404	851	19.8	4 175	8 361	265	10.0-	9 393	136	23.6
Lawrence County	10 246	6 347	709	18.8	1 250	3 899	238	10.0-	3 270	21	22.6
Madison County	34 045	22 500	768	18.9	5 541	11 545	241	10.0-	12 758	326	24.5
Marion County	190 702	146 315	935	20.2	37 767	44 387	263	10.0-	139 435	2 299	24.5
Marshall County	9 658	6 548	805	19.1	2 016	3 110	255	10.0-	3 372	41	21.5
Martin County	1 898	1 095	688	18.9	217	803	249	10.0-	542	3	20.5
Miami County	7 609	4 949	688	17.3	1 148	2 660	224	10.0-	2 864	-	20.1
Monroe County	19 750	14 447	921	19.5	3 231	5 303	274	10.0-	20 740	421	33.6
Montgomery County	8 572	5 876	788	18.9	1 411	2 696	240	10.0-	3 456	6	22.0
Morgan County	15 219	11 419	954	19.7	2 620	3 800	251	10.2	4 320	42	22.8
Newton County	3 548	2 460	830	20.7	528	1 088	283	11.9	810	-	23.4
Noble County	9 365	6 704	794	19.0	1 388	2 661	237	10.0-	3 291	20	20.6
Ohio County	1 041	708	816	19.4	221	333	221	10.1	400	-	24.1
Orange County	3 435	2 011	646	19.8	323	1 424	233	10.0-	1 255	-	22.5
Owen County	3 585	2 392	776	20.7	465	1 193	226	10.0-	1 220	20	20.6
Parke County	3 170	1 848	671	17.5	318	1 322	228	10.0-	959	-	21.2
Perry County	3 986	2 380	660	17.6	533	1 606	224	10.0-	1 277	3	22.8
Pike County	2 627	1 439	657	18.1	260	1 188	220	10.0-	674	-	19.1
Porter County	35 573	26 959	1 040	19.6	6 930	8 614	313	10.0-	11 964	251	23.2
Posey County	6 624	4 407	857	18.3	1 395	2 217	267	10.0-	1 541	-	23.8
Pulaski County	2 747	1 637	684	19.0	312	1 110	234	10.0-	763	-	19.1
Putnam County	6 512	4 429	847	20.8	888	2 083	249	10.1	2 332	10	21.7
Randolph County	6 224	3 809	656	17.9	652	2 415	236	10.4	2 194	4	22.6
Ripley County	4 803	3 338	815	19.2	801	1 465	245	10.0-	1 891	-	21.4
Rush County	3 760	2 506	699	18.3	585	1 254	235	10.8	1 474	-	20.6
St. Joseph County	65 355	44 448	825	19.2	12 058	20 907	241	10.0-	27 059	526	24.3
Scott County	4 544	3 051	723	19.3	580	1 493	243	10.0-	1 801	6	23.7
Shelby County	10 077	7 198	865	18.5	1 896	2 879	237	10.0-	3 971	44	20.7
Spencer County	4 316	2 826	771	18.6	623	1 490	244	10.0-	988	3	20.4
Starke County	5 131	3 366	742	20.5	803	1 765	247	10.0-	1 300	8	23.2
Steuben County	7 178	4 996	844	19.1	1 040	2 182	255	10.0-	2 436	11	21.3
Sullivan County	4 433	2 702	670	18.6	437	1 731	241	11.1	1 303	-	22.2
Switzerland County	1 373	913	716	20.8	160	460	246	11.4	601	3	21.2
Tippecanoe County	26 988	20 093	953	19.7	5 878	6 895	261	10.0-	23 517	497	28.7

Table 32. **Mortgage and Rental Cost Characteristics: 2000**—Con.

[Data based on a sample (except Tables 65-68). For information on confidentiality protection, coverage, sampling error, and nonsampling error, see Appendix G.
For location of definitions, see "How to Use This Census Report"]

State County Place	Specified owner-occupied housing units								Specified renter-occupied housing units paying cash rent		
		With a mortgage				Not mortgaged					
	Total	Total	Median selected monthly owner costs (dollars)	Median selected monthly owner costs as a percentage of household income in 1999	With a second mortgage or home equity loan or both	Total	Median selected monthly owner costs (dollars)	Median selected monthly owner costs as a percentage of household income in 1999	Total	With meals included in rent	Median gross rent as a percentage of household income in 1999
COUNTY—Con.											
Tipton County	4 184	2 776	794	16.6	670	1 408	248	10.0-	1 054	48	18.9
Union County	1 366	885	744	19.8	168	481	245	10.8	531	-	21.6
Vanderburgh County	42 237	28 286	775	18.8	7 389	13 951	243	10.0-	22 155	604	24.3
Vermillion County	4 307	2 662	666	18.1	545	1 645	227	10.0-	1 115	-	23.2
Vigo County	23 549	15 066	700	18.5	2 893	8 483	236	10.0-	12 214	318	26.0
Wabash County	7 649	4 956	719	17.3	967	2 693	240	10.0-	2 715	-	20.8
Warren County	1 777	1 147	758	20.2	194	630	241	10.0-	415	2	18.5
Warrick County	13 264	9 780	925	19.4	2 615	3 484	280	10.0-	2 977	33	20.5
Washington County	4 559	2 931	719	19.5	664	1 628	226	10.0-	1 479	3	22.3
Wayne County	16 278	10 897	733	19.1	2 582	5 381	236	10.0-	8 158	48	24.5
Wells County	6 377	4 256	781	18.6	1 077	2 121	237	10.0-	1 755	25	20.0
White County	6 183	4 019	784	19.5	828	2 164	248	10.8	1 950	8	21.4
Whitley County	7 080	4 958	842	19.0	1 204	2 122	236	10.0-	1 709	16	19.4
PLACE											
Advance town, Boone County	130	100	827	18.0	8	30	255	10.0-	36	-	19.5
Akron town, Fulton County	249	153	731	17.6	55	96	239	11.2	94	-	24.4
Alamo town, Montgomery County	16	9	875	18.8	2	7	194	15.6	8	-	50.0+
Albany town	648	411	661	16.9	65	237	223	10.0-	263	9	23.1
Delaware County (part)	574	345	657	16.4	49	229	221	10.0-	258	9	23.1
Randolph County (part)	74	66	686	19.7	16	8	275	21.0	5	-	22.5
Albion town, Noble County	447	332	668	18.0	52	115	230	10.1	246	-	21.0
Alexandria city, Madison County	1 614	1 131	664	18.2	265	483	220	10.0-	782	9	24.2
Alfordsville town, Daviess County	24	10	700	13.0	-	14	175	10.0-	2	-	10.0-
Alton town, Crawford County	20	11	417	20.5	-	9	125	10.0-	-	-	-
Altona town, DeKalb County	61	25	569	14.7	6	36	214	10.0-	16	-	20.0
Ambia town, Benton County	60	36	533	18.1	13	24	267	10.8	3	-	50.0+
Amboy town, Miami County	121	72	667	16.7	18	49	195	10.0-	13	-	25.8
Amo town, Hendricks County	127	99	865	22.8	30	28	229	10.0-	20	-	25.8
Anderson city, Madison County	14 320	9 137	715	19.6	2 028	5 183	244	10.0-	8 616	277	25.1
Andrews town, Huntington County	278	215	674	20.6	67	63	235	11.0	122	5	21.3
Angola city, Steuben County	1 273	914	795	19.5	158	359	262	10.0-	1 306	11	23.3
Arcadia town, Hamilton County	386	287	861	19.1	83	99	259	10.0-	144	-	18.5
Argos town, Marshall County	367	261	759	20.6	70	106	239	11.2	183	2	21.1
Ashley town	242	179	728	19.7	31	63	238	12.3	99	-	26.3
DeKalb County (part)	144	104	789	20.0	20	40	232	12.2	86	-	27.5
Steuben County (part)	98	75	669	19.0	11	23	255	12.5	13	-	19.4
Atlanta town, Hamilton County	148	107	794	21.0	46	41	258	10.0-	57	-	30.1
Attica city, Fountain County	827	419	697	18.5	82	408	236	10.0	430	-	20.9
Auburn city, DeKalb County	2 957	2 077	848	18.5	456	880	260	10.0-	1 142	36	23.7
Aurora city, Dearborn County	851	553	762	19.8	134	298	267	10.0-	658	6	25.2
Austin town, Scott County	989	582	647	17.2	115	407	205	10.5	522	6	23.8
Avilla town, Noble County	433	318	813	18.9	71	115	208	10.0-	258	-	19.5
Avon town, Hendricks County	1 791	1 672	1 217	20.9	318	119	294	10.0-	173	20	25.0
Bainbridge town, Putnam County	195	147	822	24.0	31	48	264	11.2	70	-	19.3
Bargersville town, Johnson County	564	460	932	21.3	168	104	239	10.0-	184	-	25.2
Bass Lake CDP, Starke County	340	213	817	22.5	62	127	298	12.6	56	-	15.0
Batesville city	1 495	1 048	1 076	19.1	348	447	266	10.0-	634	-	20.8
Franklin County (part)	388	301	1 048	21.4	90	87	254	10.3	21	-	22.8
Ripley County (part)	1 107	747	1 086	18.5	258	360	266	10.0-	613	-	20.7
Battle Ground town, Tippecanoe County	396	320	1 009	20.5	95	76	258	10.0-	63	-	22.9
Bedford city, Lawrence County	3 686	2 009	667	18.5	341	1 677	230	10.0-	1 935	21	23.1
Beech Grove city, Marion County	3 443	2 495	846	20.3	488	948	233	10.0-	2 269	11	22.7
Berne city, Adams County	1 021	686	684	17.2	156	335	240	10.0-	506	120	26.4
Bethany town, Morgan County	17	17	583	27.9	2	-	-	-	4	-	42.5
Beverly Shores town, Porter County	253	153	1 612	22.5	43	100	350	10.0-	42	-	22.5
Bicknell city, Knox County	845	495	515	18.0	74	350	196	11.0	398	7	28.5
Birdseye town, Dubois County	103	55	635	15.2	3	48	200	10.0-	47	-	22.2
Bloomfield town, Greene County	615	351	671	19.3	75	264	238	10.6	407	7	23.5
Bloomingdale town, Parke County	100	48	570	16.1	18	52	209	10.0-	8	-	12.5
Bloomington city, Monroe County	7 952	5 510	1 015	19.7	1 066	2 442	320	10.0-	16 690	224	35.9
Blountsville town, Henry County	34	22	443	15.0	2	12	225	22.5	7	-	18.5
Bluffton city, Wells County	2 321	1 463	746	18.6	355	858	230	10.0-	1 080	23	21.1
Boonville city, Warrick County	1 794	1 147	687	19.5	232	647	272	12.4	664	-	22.9
Borden town, Clark County	220	142	784	19.7	19	78	255	10.2	69	-	23.0
Boston town, Wayne County	59	37	606	16.1	7	22	235	10.0-	5	-	10.0-
Boswell town, Benton County	243	142	627	19.1	25	101	276	12.8	53	-	27.1
Bourbon town, Marshall County	449	287	754	18.5	84	162	268	11.0	173	-	19.3
Brazil city, Clay County	1 939	1 081	677	19.4	148	858	238	12.8	1 114	20	22.5
Bremen town, Marshall County	1 135	795	761	19.5	262	340	259	10.0-	454	39	24.2
Bright CDP, Dearborn County	1 302	1 132	1 105	20.6	372	170	276	10.0-	220	-	19.4
Bristol town, Elkhart County	282	196	978	19.4	55	86	293	10.0-	202	-	20.7
Brook town, Newton County	281	187	665	19.0	33	94	307	13.8	86	-	18.5
Brooklyn town, Morgan County	407	337	923	21.0	86	70	270	11.6	111	-	27.5
Brooksburg town, Jefferson County	26	19	617	20.4	6	7	275	26.3	2	-	12.5
Brookston town, White County	496	360	749	20.5	84	136	232	10.0-	134	-	18.6
Brookville town, Franklin County	542	254	744	18.4	84	288	223	10.3	444	-	20.1

Table 32. **Mortgage and Rental Cost Characteristics: 2000**—Con.

[Data based on a sample (except Tables 65-68). For information on confidentiality protection, coverage, sampling error, and nonsampling error, see Appendix G.
For location of definitions, see "How to Use This Census Report"]

State County Place	Specified owner-occupied housing units								Specified renter-occupied housing units paying cash rent		
		With a mortgage				Not mortgaged					
	Total	Total	Median selected monthly owner costs (dollars)	Median selected monthly owner costs as a percentage of household income in 1999	With a second mortgage or home equity loan or both	Total	Median selected monthly owner costs (dollars)	Median selected monthly owner costs as a percentage of household income in 1999	Total	With meals included in rent	Median gross rent as a percentage of household income in 1999
PLACE—Con.											
Brownsburg town, Hendricks County	4 056	3 081	1 088	20.7	589	975	332	10.4	1 052	-	21.9
Brownstown town, Jackson County	630	371	702	17.4	76	259	256	10.0-	335	-	22.5
Bruceville town, Knox County	128	78	527	19.2	16	50	184	10.0	36	-	32.0
Bryant town, Jay County	78	47	559	13.7	7	31	177	10.0-	5	-	20.8
Buffalo CDP, White County	172	86	694	20.2	25	86	229	11.2	15	-	18.4
Bunker Hill town, Miami County	217	146	636	16.9	16	71	213	10.0-	114	-	22.9
Burket town, Kosciusko County	50	30	520	19.3	2	20	171	10.0-	4	-	17.5
Burlington town, Carroll County	144	79	723	15.7	12	65	254	12.5	43	-	19.8
Burnettsville town, White County	117	76	625	17.4	28	41	244	12.5	25	-	18.5
Burns Harbor town, Porter County	172	121	780	15.3	18	51	252	10.0-	33	-	26.5
Butler city, DeKalb County	606	435	742	20.3	65	171	215	12.7	246	-	21.5
Cadiz town, Henry County	31	20	800	22.5	5	11	184	13.8	13	-	16.9
Cambridge City town, Wayne County	549	397	759	19.7	109	152	267	12.0	323	-	22.9
Camden town, Carroll County	153	112	746	17.7	29	41	254	11.3	50	-	22.9
Campbellsburg town, Washington County	118	67	686	19.4	5	51	213	11.4	61	-	22.1
Cannelburg town, Daviess County	33	18	600	17.5	-	15	281	10.3	3	-	42.5
Cannelton city, Perry County	267	147	632	19.6	36	120	220	10.0-	167	3	26.0
Carbon town, Clay County	84	52	700	19.6	19	32	225	14.0	16	-	22.5
Carlisle town, Sullivan County	186	100	540	21.4	22	86	222	10.0-	70	-	24.3
Carmel city, Hamilton County	10 219	8 525	1 571	18.7	2 645	1 694	385	10.0-	2 750	140	22.6
Carthage town, Rush County	229	159	701	18.7	30	70	242	10.0-	105	-	22.0
Cayuga town, Vermillion County	341	199	589	17.9	25	142	247	12.8	39	-	26.3
Cedar Grove town, Franklin County	34	13	717	16.5	4	21	214	10.0-	33	-	23.8
Cedar Lake town, Lake County	2 357	1 766	980	22.9	367	591	342	12.5	808	-	29.8
Center Point town, Clay County	70	39	721	18.8	4	31	237	10.0-	17	-	26.8
Centerville town, Wayne County	661	411	725	20.0	87	250	225	11.0	268	4	20.2
Chalmers town, White County	137	100	727	18.1	18	37	236	10.0-	36	-	17.5
Chandler town, Warrick County	722	463	614	19.6	52	259	221	10.0-	202	6	17.4
Charlestown city, Clark County	1 224	849	643	21.0	155	375	235	10.3	947	-	24.5
Chesterfield town	835	593	685	18.3	122	242	204	10.0-	253	-	19.1
Delaware County (part)	3	3	650	27.5	-	-	-	-	-	-	-
Madison County (part)	832	590	686	18.2	122	242	204	10.0-	253	-	19.1
Chesterton town, Porter County	2 599	2 004	1 101	20.0	573	595	283	10.4	1 175	8	20.1
Chrisney town, Spencer County	147	83	728	18.1	26	64	207	11.1	51	-	26.0
Churubusco town, Whitley County	447	300	730	18.1	56	147	222	10.4	130	-	19.2
Cicero town, Hamilton County	1 177	979	1 007	18.8	239	198	282	10.0-	345	-	23.1
Clarks Hill town, Tippecanoe County	144	100	838	21.6	15	44	230	12.0	51	-	25.9
Clarksville town, Clark County	4 406	2 992	832	19.1	847	1 414	264	10.0-	3 530	224	25.6
Clay City town, Clay County	290	146	646	18.3	34	144	236	11.9	91	-	19.2
Claypool town, Kosciusko County	82	47	806	22.5	13	35	298	12.3	25	-	20.8
Clayton town, Hendricks County	209	163	882	22.9	35	46	237	10.0-	35	-	18.3
Clear Lake town, Steuben County	112	53	1 097	25.3	22	59	317	10.0-	5	-	17.5
Clermont town, Marion County	518	354	1 039	20.6	112	164	262	10.0	73	-	24.6
Clifford town, Bartholomew County	54	35	613	19.6	8	19	238	19.4	32	-	18.9
Clinton city, Vermillion County	1 337	812	612	18.3	121	525	227	11.7	590	-	25.9
Cloverdale town, Putnam County	439	310	871	23.1	98	129	256	11.1	217	-	23.2
Coatesville town, Hendricks County	141	105	763	21.0	38	36	231	11.4	28	-	18.0
Colfax town, Clinton County	205	146	764	20.5	41	59	315	10.0-	43	-	24.1
Collegeville CDP, Jasper County	77	49	793	14.8	6	28	150	10.0-	4	-	50.0+
Columbia City city, Whitley County	1 860	1 225	786	19.2	294	635	237	11.9	840	16	20.4
Columbus city, Bartholomew County	9 047	6 355	1 013	20.0	1 847	2 692	264	10.0-	5 473	120	24.3
Connersville city, Fayette County	3 553	2 234	658	18.2	488	1 319	224	10.0-	2 151	7	21.4
Converse town	317	204	689	17.5	43	113	260	14.0	81	-	27.2
Grant County (part)	50	40	650	19.0	7	10	250	10.0-	39	-	30.3
Miami County (part)	267	164	697	17.4	36	103	262	14.4	42	-	23.6
Corunna town, DeKalb County	58	41	581	15.8	-	17	284	13.8	7	-	23.8
Corydon town, Harrison County	639	373	678	19.0	83	266	225	10.0-	425	9	22.4
Country Club Heights town, Madison County	39	21	1 688	18.5	4	18	500	10.0-	-	-	-
Covington city, Fountain County	752	427	678	15.0	44	325	261	10.5	236	-	21.8
Crandall town, Harrison County	48	32	625	19.2	9	16	200	10.0	6	-	22.5
Crane town, Martin County	56	27	495	14.4	5	29	193	10.0-	24	-	18.3
Crawfordsville city, Montgomery County	3 179	2 039	739	19.3	437	1 140	236	10.0-	2 408	6	23.1
Cromwell town, Noble County	111	83	675	18.1	18	28	267	10.0-	60	2	29.6
Crothersville town, Jackson County	412	230	629	15.9	40	182	236	10.8	151	2	24.8
Crown Point city, Lake County	5 239	3 742	1 031	19.1	854	1 497	365	10.9	1 898	-	24.8
Crows Nest town, Marion County	22	16	3 250	23.3	-	6	450	10.0-	3	-	22.5
Culver town, Marshall County	435	245	746	18.4	66	190	278	10.9	164	-	27.2
Cumberland town	1 375	1 101	1 197	20.2	353	274	301	10.0-	528	-	26.8
Hancock County (part)	1 006	765	1 345	20.4	234	241	319	10.0-	-	-	-
Marion County (part)	369	336	907	19.4	119	33	251	10.0-	528	-	26.8
Cynthiana town, Posey County	159	119	627	18.6	25	40	255	10.7	56	-	25.0
Dale town, Spencer County	343	215	716	18.3	46	128	230	10.0-	166	3	19.7
Daleville town, Delaware County	426	311	719	17.8	61	115	246	10.9	172	-	16.1
Dana town, Vermillion County	155	105	621	18.9	24	50	229	11.8	55	-	14.8
Danville town, Hendricks County	1 578	1 234	981	18.8	240	344	266	12.0	565	16	21.1
Darlington town, Montgomery County	248	176	775	20.0	58	72	264	14.4	57	-	20.9
Darmstadt town, Vanderburgh County	400	213	1 057	17.7	75	187	294	10.0-	23	-	14.7
Dayton town, Tippecanoe County	281	234	862	20.6	74	47	234	10.0-	91	-	24.4
Decatur city, Adams County	2 447	1 573	729	18.3	299	874	221	10.0-	1 177	25	18.2

Table 32. **Mortgage and Rental Cost Characteristics: 2000**—Con.

[Data based on a sample (except Tables 65-68). For information on confidentiality protection, coverage, sampling error, and nonsampling error, see Appendix G.
For location of definitions, see "How to Use This Census Report"]

State County Place	Specified owner-occupied housing units								Specified renter-occupied housing units paying cash rent		
		With a mortgage				Not mortgaged					
	Total	Total	Median selected monthly owner costs (dollars)	Median selected monthly owner costs as a percentage of household income in 1999	With a second mortgage or home equity loan or both	Total	Median selected monthly owner costs (dollars)	Median selected monthly owner costs as a percentage of household income in 1999	Total	With meals included in rent	Median gross rent as a percentage of household income in 1999
PLACE—Con.											
Decker town, Knox County	64	32	488	18.6	14	32	195	10.6	6	-	23.8
Delphi city, Carroll County	609	333	779	18.9	125	276	242	12.9	408	3	18.8
De Motte town, Jasper County	739	456	981	19.6	146	283	293	11.4	432	85	29.3
Denver town, Miami County	157	101	569	19.3	22	56	207	10.0	20	-	12.1
Dillsboro town, Dearborn County	248	161	804	19.5	54	87	253	11.8	253	-	23.8
Dublin town, Wayne County	202	122	685	19.8	21	80	219	12.7	31	-	27.5
Dugger town, Sullivan County	256	132	560	17.7	24	124	233	10.2	47	-	19.4
Dune Acres town, Porter County	93	47	1 578	20.4	7	46	600	10.0-	4	-	22.5
Dunkirk city	774	491	501	16.7	68	283	229	11.1	241	-	20.9
Blackford County (part)	61	44	450	12.6	4	17	203	10.0-	9	-	50.0+
Jay County (part)	713	447	523	17.1	64	266	232	11.3	232	-	19.9
Dunlap CDP, Elkhart County	1 683	1 183	880	18.9	286	500	205	10.0-	185	-	24.3
Dunreith town, Henry County	49	22	720	13.2	7	27	211	10.0-	16	-	17.1
Dupont town, Jefferson County	65	45	610	18.3	2	20	213	11.7	31	-	21.8
Dyer town, Lake County	4 276	3 311	1 092	19.9	685	965	361	11.4	378	-	25.8
Earl Park town, Benton County	102	80	613	17.1	18	22	240	13.6	45	-	20.0
East Chicago city, Lake County	3 992	2 274	689	18.0	351	1 718	247	10.0-	6 146	58	24.6
East Germantown town, Wayne County	64	33	688	21.8	10	31	219	10.0-	14	-	27.5
Eaton town, Delaware County	387	248	700	19.5	58	139	243	12.5	107	-	25.9
Economy town, Wayne County	63	40	700	17.5	10	23	183	10.0-	8	-	18.3
Edgewood town, Madison County	818	533	890	17.0	138	285	279	10.0-	60	-	30.0
Edinburgh town	975	706	753	22.2	185	269	235	12.1	629	-	20.2
Bartholomew County (part)	63	54	511	20.6	10	9	225	10.0-	26	-	17.5
Johnson County (part)	907	647	771	22.3	170	260	238	12.5	596	-	21.3
Shelby County (part)	5	5	3 250	22.5	5	-	-	-	7	-	10.0-
Edwardsport town, Knox County	115	67	486	17.3	-	48	182	10.0-	26	-	27.5
Elberfeld town, Warrick County	199	125	664	18.1	12	74	250	10.0-	37	-	14.5
Elizabeth town, Harrison County	43	16	550	20.0	-	27	210	10.0-	13	-	17.1
Elizabethtown town, Bartholomew County	68	41	663	24.4	2	27	239	13.8	19	-	21.9
Elkhart city, Elkhart County	9 068	6 472	757	18.8	1 614	2 596	233	10.0-	9 100	131	22.8
Ellettsville town, Monroe County	1 258	1 111	775	20.0	227	147	278	11.1	572	-	23.8
Elnora town, Daviess County	207	108	577	23.7	12	99	217	11.6	37	-	21.3
Elwood city	2 508	1 550	625	17.5	317	958	233	10.3	992	-	27.7
Madison County (part)	2 508	1 550	625	17.5	317	958	233	10.3	992	-	27.7
Tipton County (part)	-	-	-	-	-	-	-	-	-	-	-
English town, Crawford County	142	82	587	22.7	7	60	242	14.8	75	-	27.3
Etna Green town, Kosciusko County	121	77	764	21.4	15	44	261	11.7	43	-	18.1
Evansville city, Vanderburgh County	28 820	18 720	698	19.2	4 705	10 100	234	10.0-	20 079	477	24.3
Fairland CDP, Shelby County	388	264	783	16.4	91	124	204	12.4	44	-	32.5
Fairmount town, Grant County	778	457	669	18.3	100	321	226	10.8	251	-	19.5
Fairview Park town, Vermillion County	436	265	760	18.5	84	171	230	10.0-	127	-	19.2
Farmersburg town, Sullivan County	321	186	648	19.4	19	135	263	14.7	96	-	21.4
Farmland town, Randolph County	405	279	653	17.6	63	126	247	13.0	115	-	21.4
Ferdinand town, Dubois County	533	270	838	18.9	61	263	260	10.0-	162	-	18.9
Fillmore town, Putnam County	117	87	844	24.9	25	30	254	10.0-	30	-	27.0
Fishers town, Hamilton County	10 861	10 327	1 368	20.7	2 592	534	375	10.0-	3 116	-	22.0
Flora town, Carroll County	601	388	694	19.5	116	213	246	10.0-	216	-	22.0
Fort Branch town, Gibson County	644	409	723	18.8	125	235	250	10.0-	225	5	19.2
Fortville town, Hancock County	924	698	933	21.4	165	226	239	10.0-	410	-	22.3
Fort Wayne city, Allen County	47 149	34 384	732	18.6	7 079	12 765	235	10.0-	30 908	591	23.2
Fountain City town, Wayne County	195	133	652	18.8	29	62	232	10.3	65	-	30.6
Fowler town, Benton County	670	438	782	19.1	102	232	280	12.3	232	5	21.7
Fowlerton town, Grant County	61	36	531	18.3	3	25	217	11.8	25	-	17.5
Francesville town, Pulaski County	247	143	664	20.3	19	104	284	10.3	51	-	23.3
Francisco town, Gibson County	161	95	545	16.8	30	66	211	11.5	35	-	27.8
Frankfort city, Clinton County	3 646	2 391	708	18.4	416	1 255	252	13.1	2 323	43	23.4
Franklin city, Johnson County	3 881	2 840	1 001	19.8	524	1 041	236	10.0-	2 086	34	22.5
Frankton town, Madison County	496	324	780	18.8	92	172	229	10.0-	96	-	21.3
Fredericksburg town, Washington County	23	18	663	26.7	2	5	225	10.0-	11	-	23.2
Fremont town, Steuben County	361	266	781	20.8	46	95	273	10.0-	141	-	19.0
French Lick town, Orange County	367	250	619	18.6	17	117	232	10.0-	269	-	24.7
Fulton town, Fulton County	103	63	613	14.5	15	40	197	10.0-	13	-	50.0+
Galena CDP, Floyd County	512	390	1 054	19.2	134	122	252	10.0-	65	-	19.2
Galveston town, Cass County	432	285	741	17.0	71	147	243	10.0-	108	-	17.1
Garrett city, DeKalb County	1 467	1 099	758	18.9	241	368	242	11.0	425	-	20.4
Gary city, Lake County	18 997	11 916	771	21.5	3 118	7 081	308	13.0	15 979	131	26.5
Gas City city, Grant County	1 688	1 204	682	19.7	300	484	246	10.0-	564	-	21.7
Gaston town, Delaware County	211	154	705	18.2	39	57	248	14.4	72	-	29.5
Geneva town, Adams County	366	224	626	17.9	22	142	233	10.0-	187	-	19.4
Gentryville town, Spencer County	56	36	660	13.7	4	20	250	10.0-	10	-	17.5
Georgetown town, Floyd County	680	566	899	21.1	150	114	280	12.3	72	4	22.0
Georgetown CDP, St. Joseph County	1 111	751	1 015	18.5	224	360	272	10.0-	871	-	24.8
Glenwood town	103	73	557	16.3	12	30	206	12.5	14	-	22.5
Fayette County (part)	27	18	540	14.4	2	9	225	17.5	6	-	45.0
Rush County (part)	76	55	565	16.5	10	21	198	10.0-	8	-	20.0

Table 32. **Mortgage and Rental Cost Characteristics: 2000**—Con.

[Data based on a sample (except Tables 65-68). For information on confidentiality protection, coverage, sampling error, and nonsampling error, see Appendix G.
For location of definitions, see "How to Use This Census Report"]

State County Place	Specified owner-occupied housing units								Specified renter-occupied housing units paying cash rent		
		With a mortgage				Not mortgaged					
	Total	Total	Median selected monthly owner costs (dollars)	Median selected monthly owner costs as a percentage of household income in 1999	With a second mortgage or home equity loan or both	Total	Median selected monthly owner costs (dollars)	Median selected monthly owner costs as a percentage of household income in 1999	Total	With meals included in rent	Median gross rent as a percentage of household income in 1999
PLACE—Con.											
Goodland town, Newton County	326	197	682	19.9	22	129	265	11.9	92	-	21.4
Goshen city, Elkhart County	5 177	3 418	838	18.8	686	1 759	278	10.0-	3 733	120	22.3
Gosport town, Owen County	156	87	655	22.0	8	69	234	12.2	87	-	22.3
Grabill town, Allen County	265	210	859	19.6	48	55	241	10.0-	59	2	26.1
Grandview town, Spencer County	157	99	650	17.3	26	58	237	10.0-	69	-	21.2
Granger CDP, St. Joseph County	8 620	7 160	1 267	18.6	2 153	1 460	341	10.0-	158	-	23.7
Greencastle city, Putnam County	1 581	930	714	20.1	146	651	233	11.0	1 341	10	22.6
Greendale city, Dearborn County	1 268	829	896	18.6	286	439	280	10.0-	382	-	23.4
Greenfield city, Hancock County	3 636	2 573	940	20.5	722	1 063	259	10.2	1 906	38	23.8
Greensboro town, Henry County	57	28	780	19.2	8	29	235	12.5	10	-	26.7
Greensburg city, Decatur County	2 423	1 618	769	18.8	428	805	214	10.0-	1 519	17	20.9
Greens Fork town, Wayne County	122	84	560	20.0	12	38	204	10.0-	14	-	18.1
Greentown town, Howard County	647	483	811	18.2	127	164	246	10.0-	257	33	24.8
Greenville town, Floyd County	189	140	838	21.7	26	49	243	10.3	12	-	20.0
Greenwood city, Johnson County	8 337	6 835	1 059	20.6	2 110	1 502	278	10.0-	5 439	196	24.5
Griffin town, Posey County	38	19	610	21.3	7	19	188	13.1	8	-	10.0
Griffith town, Lake County	4 362	3 235	970	19.9	834	1 127	325	11.0	2 176	11	21.6
Grissom AFB CDP	148	141	693	19.3	13	7	175	10.0-	428	-	18.8
Cass County (part)	-	-	-	-	-	-	-	-	-	-	-
Miami County (part)	148	141	693	19.3	13	7	175	10.0-	428	-	18.8
Gulivoire Park CDP, St. Joseph County	1 126	665	823	18.2	217	461	232	10.2	36	-	22.9
Hagerstown town, Wayne County	518	353	755	18.9	71	165	278	10.7	201	-	20.6
Hamilton town	304	196	931	21.5	44	108	258	10.0-	124	-	21.2
DeKalb County (part)	66	57	932	25.2	14	9	195	11.3	36	-	26.4
Steuben County (part)	238	139	931	20.5	30	99	265	10.0-	88	-	20.5
Hamlet town, Starke County	189	132	664	19.0	27	57	269	11.3	50	-	30.0
Hammond city, Lake County	18 502	12 035	774	19.6	2 472	6 467	255	10.9	11 325	101	25.8
Hanover town, Jefferson County	578	441	680	19.5	128	137	229	10.0-	357	-	19.6
Hardinsburg town, Washington County	50	26	563	13.8	2	24	183	10.0-	25	-	35.8
Harmony town, Clay County	154	103	603	20.6	23	51	228	10.4	60	-	18.4
Hartford City city, Blackford County	1 933	1 228	610	18.3	231	705	225	10.2	662	-	22.3
Hartsville town, Bartholomew County	104	65	775	19.8	14	39	230	10.0-	17	-	12.5
Haubstadt town, Gibson County	439	224	864	19.9	86	215	275	10.0-	125	-	21.1
Hazleton town, Gibson County	68	32	750	21.3	9	36	210	11.7	9	-	13.1
Hebron town, Porter County	881	609	869	19.4	159	272	296	10.9	389	-	29.2
Henryville CDP, Clark County	362	273	778	17.6	80	89	265	12.0	143	-	23.3
Hidden Valley CDP, Dearborn County	1 436	1 199	1 163	20.7	266	237	338	10.0-	37	-	45.4
Highland town, Lake County	6 897	4 562	981	18.8	871	2 335	304	10.0-	1 952	7	22.1
Highland CDP, Vanderburgh County	1 406	1 087	991	16.9	345	319	287	10.0-	56	21	21.1
Hillsboro town, Fountain County	128	76	633	17.8	22	52	233	10.0-	32	-	22.9
Hobart city, Lake County	7 566	5 199	856	19.2	1 297	2 367	310	10.5	1 830	10	24.5
Holland town, Dubois County	194	109	708	18.1	27	85	222	11.4	37	-	23.6
Holton town, Ripley County	76	49	644	23.9	6	27	247	10.3	31	-	22.9
Homecroft town, Marion County	287	191	1 034	18.3	58	96	274	10.0-	16	-	25.0
Hope town, Bartholomew County	499	352	703	21.2	79	147	232	10.0-	168	2	22.4
Hudson town, Steuben County	137	109	688	17.7	11	28	214	10.0-	24	-	16.1
Huntertown town, Allen County	515	397	803	17.9	74	118	267	10.7	119	-	17.3
Huntingburg city, Dubois County	1 271	785	716	18.4	178	486	246	10.4	678	-	20.7
Huntington city, Huntington County	4 101	2 774	720	17.7	630	1 327	248	11.1	2 045	15	22.3
Hymera town, Sullivan County	200	99	560	18.2	15	101	226	12.9	51	-	26.4
Indianapolis city, Marion County	175 339	134 155	929	20.1	34 516	41 184	265	10.0-	130 187	2 087	24.6
Clermont town	518	354	1 039	20.6	112	164	262	10.0	73	-	24.6
Crows Nest town	22	16	3 250	23.3	-	6	450	10.0-	3	-	22.5
Cumberland town (part)	369	336	907	19.4	119	33	251	10.0-	528	-	26.8
Homecroft town	287	191	1 034	18.3	58	96	274	10.0-	16	-	25.0
Indianapolis city (balance)	172 650	132 310	928	20.2	33 896	40 340	264	10.0-	128 836	2 040	24.6
Meridian Hills town	636	403	1 632	16.8	169	233	474	10.0-	30	-	29.0
North Crows Nest town	17	14	1 417	14.2	3	3	650	37.5	-	-	-
Rocky Ripple town	245	176	749	18.2	41	69	216	10.0-	62	-	19.9
Spring Hill town	36	23	1 625	13.2	-	13	750	10.0-	14	-	46.0
Warren Park town	288	175	943	19.6	62	113	273	10.0-	625	47	40.7
Williams Creek town	148	83	1 825	18.4	32	65	642	10.0-	-	-	-
Wynnedale town	123	74	1 500	21.7	24	49	469	10.0-	-	-	-
Indianapolis city (balance), Marion County	172 650	132 310	928	20.2	33 896	40 340	264	10.0-	128 836	2 040	24.6
Indian Heights CDP, Howard County	1 006	817	658	17.3	197	189	204	10.0-	225	-	19.9
Indian Village town, St. Joseph County	51	40	800	25.0	6	11	244	10.0-	4	-	35.0
Ingalls town, Madison County	299	243	783	18.7	72	56	226	14.2	66	-	23.2
Jamestown town	248	185	850	18.2	51	63	271	12.3	89	-	23.9
Boone County (part)	245	182	844	18.0	48	63	271	12.3	87	-	24.6
Hendricks County (part)	3	3	1 375	22.5	3	-	-	-	2	-	12.5
Jasonville city, Greene County	512	293	605	19.2	56	219	221	14.5	291	5	26.0
Jasper city, Dubois County	2 965	1 765	855	17.8	468	1 200	264	10.0-	1 506	8	20.4
Jeffersonville city, Clark County	6 427	4 734	825	20.0	1 248	1 693	254	10.0-	4 298	62	22.9
Jonesboro city, Grant County	525	343	638	18.5	88	182	243	10.0-	113	-	18.8
Jonesville town, Bartholomew County	46	29	493	10.0	5	17	197	13.3	18	-	22.5
Kempton town, Tipton County	103	62	760	17.7	21	41	242	10.0-	18	-	17.0
Kendallville city, Noble County	2 103	1 446	777	19.6	364	657	228	10.0	1 202	-	22.5

Table 32. **Mortgage and Rental Cost Characteristics: 2000**—Con.

[Data based on a sample (except Tables 65-68). For information on confidentiality protection, coverage, sampling error, and nonsampling error, see Appendix G.
For location of definitions, see "How to Use This Census Report"]

State County Place	Specified owner-occupied housing units								Specified renter-occupied housing units paying cash rent		
		With a mortgage				Not mortgaged					
	Total	Total	Median selected monthly owner costs (dollars)	Median selected monthly owner costs as a percentage of household income in 1999	With a second mortgage or home equity loan or both	Total	Median selected monthly owner costs (dollars)	Median selected monthly owner costs as a percentage of household income in 1999	Total	With meals included in rent	Median gross rent as a percentage of household income in 1999
PLACE—Con.											
Kennard town, Henry County	131	83	689	19.3	10	48	243	12.5	13	-	37.5
Kentland town, Newton County	472	284	773	18.9	67	188	313	13.4	220	-	24.7
Kewanna town, Fulton County	162	81	626	17.9	16	81	232	17.0	66	-	35.0
Kingman town, Fountain County	128	65	653	20.4	12	63	244	14.1	61	-	24.2
Kingsbury town, LaPorte County	62	40	840	18.8	16	22	263	10.0-	13	-	18.8
Kingsford Heights town, LaPorte County	343	249	603	21.6	29	94	248	10.5	110	-	24.0
Kirklin town, Clinton County	218	146	709	19.3	27	72	258	10.0-	59	-	24.6
Knightstown town, Henry County	600	336	791	20.3	85	264	242	10.0-	277	-	21.6
Knightsville town, Clay County	148	92	652	19.0	6	56	240	15.4	23	-	17.5
Knox city, Starke County	889	552	681	23.8	120	337	252	10.9	477	-	25.3
Kokomo city, Howard County	11 413	7 757	742	17.9	1 736	3 656	248	10.0-	7 493	131	24.0
Koontz Lake CDP	475	254	677	16.6	62	221	214	10.0-	88	-	29.4
Marshall County (part)	42	15	2 031	10.0-	7	27	238	17.8	-	-	-
Starke County (part)	433	239	663	16.9	55	194	207	10.0-	88	-	29.4
Kouts town, Porter County	545	367	942	21.6	89	178	316	13.6	112	3	22.9
Laconia town, Harrison County	8	2	1 375	50.0+	2	6	225	17.5	3	-	45.0
La Crosse town, LaPorte County	178	109	747	21.3	21	69	311	13.1	22	-	16.7
Ladoga town, Montgomery County	243	159	795	19.0	50	84	240	10.0-	88	-	20.4
Lafayette city, Tippecanoe County	11 840	8 387	831	20.0	2 285	3 453	234	10.0-	11 169	165	25.0
La Fontaine town, Wabash County	241	156	607	17.2	39	85	231	10.0-	91	-	14.2
Lagrange town, LaGrange County	567	419	697	18.9	53	148	249	10.0-	436	-	24.0
Lagro town, Wabash County	129	67	598	18.5	13	62	200	10.0-	13	-	19.6
Lake Dalecarlia CDP, Lake County	438	307	986	22.4	83	131	277	10.1	36	-	26.0
Lakes of the Four Seasons CDP	2 337	1 886	1 175	20.2	494	451	339	10.7	60	-	27.5
Lake County (part)	1 280	1 069	1 081	19.5	236	211	300	10.0-	16	-	27.5
Porter County (part)	1 057	817	1 295	21.1	258	240	383	11.5	44	-	27.5
Lake Station city, Lake County	3 266	2 313	733	19.8	557	953	248	10.0-	990	12	21.6
Lake Village CDP, Newton County	207	133	775	21.3	27	74	226	11.9	34	-	26.8
Lakeville town, St. Joseph County	165	94	574	18.5	11	71	199	11.0	101	-	23.4
Lanesville town, Harrison County	182	126	781	18.4	31	56	258	10.5	41	-	26.3
La Paz town, Marshall County	113	71	609	14.7	11	42	193	10.0-	80	-	15.9
Lapel town, Madison County	522	367	797	19.4	58	155	241	12.3	203	-	20.0
La Porte city, LaPorte County	4 952	3 350	812	20.6	846	1 602	274	11.7	3 128	106	24.0
Larwill town, Whitley County	79	57	741	20.5	17	22	223	12.2	21	-	19.5
Laurel town, Franklin County	101	63	571	23.1	8	38	213	15.0	62	-	19.3
Lawrence city, Marion County	8 585	7 449	1 099	20.9	2 122	1 136	269	10.0-	3 518	79	23.9
Lawrenceburg city, Dearborn County	727	502	803	21.5	107	225	217	10.0-	1 086	-	25.3
Leavenworth town, Crawford County	57	23	593	19.4	9	34	227	10.0	35	-	33.1
Lebanon city, Boone County	3 433	2 521	840	20.3	517	912	258	12.1	1 849	7	23.5
Leesburg town, Kosciusko County	159	113	818	18.8	25	46	246	10.0-	36	-	16.3
Leo-Cedarville town, Allen County	801	598	1 074	18.0	106	203	255	10.0-	58	-	21.0
Lewisville town, Henry County	105	66	638	15.8	15	39	247	15.6	28	-	17.1
Liberty town, Union County	462	278	687	19.9	66	184	239	10.0-	280	-	21.5
Ligonier city, Noble County	815	545	711	19.5	70	270	248	12.0	476	-	19.5
Linden town, Montgomery County	200	147	766	22.3	32	53	279	10.0-	71	-	22.5
Linton city, Greene County	1 261	648	638	18.9	100	613	240	10.9	623	20	26.8
Little York town, Washington County	37	24	800	17.9	6	13	182	10.0-	9	-	22.5
Livonia town, Washington County	21	13	625	19.4	2	8	275	12.5	7	3	12.5
Lizton town, Hendricks County	91	69	897	21.9	23	22	218	10.0-	60	2	25.7
Logansport city, Cass County	4 286	2 764	604	17.4	501	1 522	230	10.0-	2 781	59	20.9
Long Beach town, LaPorte County	611	366	1 371	18.5	101	245	383	10.0-	30	-	27.5
Loogootee city, Martin County	681	420	621	18.5	70	261	259	10.5	298	-	21.1
Losantville town, Randolph County	69	36	730	19.4	4	33	233	11.1	21	-	18.8
Lowell town, Lake County	1 981	1 527	999	21.3	380	454	329	11.5	556	-	24.9
Lynn town, Randolph County	314	186	667	19.3	25	128	230	11.9	120	-	20.5
Lynnville town, Warrick County	208	120	735	18.9	15	88	256	10.0-	46	-	19.5
Lyons town, Greene County	151	90	565	18.4	13	61	230	12.4	75	-	29.0
McCordsville town, Hancock County	285	220	1 351	17.4	58	65	291	10.0-	31	-	18.8
Mackey town, Gibson County	44	24	400	21.8	6	20	195	10.0	6	-	15.0
Macy town, Miami County	60	50	525	17.1	6	10	175	10.0-	7	-	15.6
Madison city, Jefferson County	2 936	1 853	804	18.4	572	1 083	245	10.0-	1 753	17	22.4
Marengo town, Crawford County	182	116	596	21.1	24	66	259	11.7	113	-	24.5
Marion city, Grant County	7 029	4 549	626	18.1	699	2 480	228	10.4	4 566	50	23.5
Markle town	302	194	788	17.9	49	108	248	11.7	109	2	24.9
Huntington County (part)	202	145	770	18.4	30	57	230	13.4	35	-	17.5
Wells County (part)	100	49	888	15.3	19	51	275	10.0-	74	2	27.5
Markleville town, Madison County	147	125	803	19.1	34	22	250	10.0	16	-	30.6
Marshall town, Parke County	95	71	571	17.2	17	24	250	13.6	14	-	13.8
Martinsville city, Morgan County	2 379	1 575	788	20.0	421	804	220	11.7	1 736	12	21.4
Matthews town, Grant County	154	97	678	21.3	19	57	225	10.0-	21	-	29.2
Mauckport town, Harrison County	21	10	600	15.8	-	11	139	10.0-	12	-	10.0-
Mecca town, Parke County	66	34	557	20.0	4	32	213	10.0	19	-	25.5
Medaryville town, Pulaski County	165	100	754	20.5	14	65	258	13.0	28	-	37.5
Medora town, Jackson County	129	53	644	19.8	9	76	231	12.1	21	-	38.8
Mellott town, Fountain County	41	23	663	18.1	7	18	194	11.3	24	-	14.0
Melody Hill CDP, Vanderburgh County	1 055	729	943	17.6	206	326	261	10.0-	43	-	17.5
Memphis CDP, Clark County	118	58	856	26.9	20	60	257	10.0-	13	-	31.4
Mentone town, Kosciusko County	223	137	699	18.8	26	86	220	10.3	66	-	18.2

Table 32. **Mortgage and Rental Cost Characteristics: 2000**—Con.

[Data based on a sample (except Tables 65-68). For information on confidentiality protection, coverage, sampling error, and nonsampling error, see Appendix G.
For location of definitions, see "How to Use This Census Report"]

State County Place	Specified owner-occupied housing units								Specified renter-occupied housing units paying cash rent		
		With a mortgage				Not mortgaged					
	Total	Total	Median selected monthly owner costs (dollars)	Median selected monthly owner costs as a percentage of household income in 1999	With a second mortgage or home equity loan or both	Total	Median selected monthly owner costs (dollars)	Median selected monthly owner costs as a percentage of household income in 1999	Total	With meals included in rent	Median gross rent as a percentage of household income in 1999
PLACE—Con.											
Meridian Hills town, Marion County	636	403	1 632	16.8	169	233	474	10.0-	30	-	29.0
Merom town, Sullivan County	76	47	575	17.5	2	29	228	12.5	12	-	20.0
Merrillville town, Lake County	7 829	5 728	961	20.2	1 305	2 101	307	10.0-	3 299	248	24.4
Mexico CDP, Miami County	289	196	718	19.2	37	93	189	10.0-	67	-	16.3
Michiana Shores town, LaPorte County	127	70	1 000	22.5	23	57	298	13.6	13	-	21.3
Michigan City city, LaPorte County	6 543	4 272	784	20.7	995	2 271	261	11.3	4 702	30	24.4
Michigantown town, Clinton County	109	55	750	17.3	19	54	224	11.5	34	-	16.7
Middlebury town, Elkhart County	699	533	1 018	19.3	161	166	290	10.0-	255	-	21.6
Middletown town, Henry County	514	316	727	17.4	59	198	259	10.0	298	-	25.9
Milan town, Ripley County	326	213	726	17.8	36	113	234	10.7	224	-	21.2
Milford town, Decatur County	27	15	642	23.1	2	12	200	10.0-	11	-	31.3
Milford town, Kosciusko County	333	210	706	18.4	33	123	243	10.0-	188	-	21.5
Millersburg town, Elkhart County	236	168	786	19.4	44	68	250	11.8	48	-	18.3
Millhousen town, Decatur County	35	18	950	21.7	13	17	192	10.0-	2	-	12.5
Milltown town	202	135	611	16.8	27	67	263	12.0	102	-	21.5
Crawford County (part)	106	69	608	17.0	15	37	248	11.8	39	-	30.3
Harrison County (part)	96	66	618	16.6	12	30	275	12.5	63	-	21.3
Milton town, Wayne County	152	106	574	17.4	17	46	224	10.0-	51	2	22.9
Mishawaka city, St. Joseph County	10 000	6 712	740	19.3	1 889	3 288	227	10.9	8 651	142	22.7
Mitchell city, Lawrence County	1 025	611	606	18.9	107	414	219	10.0-	474	-	26.7
Modoc town, Randolph County	56	31	488	17.3	5	25	186	11.3	9	-	36.3
Monon town, White County	341	188	594	18.6	22	153	245	12.9	213	-	18.7
Monroe town, Adams County	221	137	718	17.9	15	84	232	10.0-	37	-	14.5
Monroe City town, Knox County	142	81	579	16.6	16	61	207	11.3	57	-	22.5
Monroeville town, Allen County	301	198	743	18.8	51	103	223	10.2	70	-	25.6
Monrovia town, Morgan County	159	111	850	18.0	24	48	255	10.0-	52	-	19.6
Monterey town, Pulaski County	68	34	625	14.3	7	34	188	10.0	8	-	19.4
Montezuma town, Parke County	289	148	546	14.6	21	141	215	11.8	111	-	20.0
Montgomery town, Daviess County	80	51	583	17.1	3	29	210	10.0-	31	-	22.5
Monticello city, White County	1 298	731	686	19.3	118	567	243	11.7	784	-	24.8
Montpelier city, Blackford County	442	263	575	19.1	31	179	234	10.0-	247	-	23.0
Mooreland town, Henry County	105	58	591	19.2	14	47	248	10.0-	21	-	23.9
Moores Hill town, Dearborn County	110	88	730	19.8	11	22	243	10.0	51	-	27.8
Mooresville town, Morgan County	2 348	1 822	1 019	19.8	354	526	249	10.2	969	-	24.3
Morgantown town, Morgan County	192	140	685	18.3	23	52	232	13.3	130	-	24.4
Morocco town, Newton County	314	188	738	19.9	36	126	266	11.4	111	-	27.8
Morristown town, Shelby County	249	184	803	18.1	70	65	225	10.0-	102	-	21.5
Mount Auburn town, Wayne County	24	13	675	23.2	6	11	256	10.0-	2	-	50.0+
Mount Ayr town, Newton County	44	34	722	14.4	7	10	250	10.0-	2	-	37.5
Mount Carmel town, Franklin County	24	17	593	21.3	-	7	213	16.3	7	-	21.9
Mount Etna town, Huntington County	40	23	775	22.5	3	17	256	11.5	-	-	-
Mount Summit town, Henry County	82	43	642	14.5	7	39	238	10.0-	18	-	30.0
Mount Vernon city, Posey County	1 946	1 231	829	18.1	370	715	279	10.5	813	-	25.1
Mulberry town, Clinton County	357	264	807	18.3	69	93	254	10.0-	111	2	21.4
Muncie city, Delaware County	13 112	8 250	661	19.2	1 667	4 862	228	10.4	11 598	45	28.7
Munster town, Lake County	6 516	4 338	1 283	20.1	1 009	2 178	409	10.2	829	76	31.4
Napoleon town, Ripley County	54	39	750	19.5	10	15	235	10.0-	19	-	19.2
Nappanee city	1 357	1 030	838	17.9	291	327	237	10.7	764	10	18.2
Elkhart County (part)	1 346	1 019	834	17.9	286	327	237	10.7	679	10	17.9
Kosciusko County (part)	11	11	992	19.6	5	-	-	-	85	-	22.0
Nashville town, Brown County	179	112	950	24.5	30	67	276	13.5	189	-	28.2
New Albany city, Floyd County	8 881	5 810	814	20.0	1 572	3 071	275	11.1	6 173	5	24.7
New Amsterdam town, Harrison County	-	-	-	-	-	-	-	-	-	-	-
Newberry town, Greene County	57	22	500	17.5	3	35	209	10.0-	14	-	13.9
Newburgh town, Warrick County	867	629	946	18.8	168	238	277	10.0-	361	-	22.8
New Carlisle town, St. Joseph County	435	286	791	20.6	79	149	251	12.1	142	-	22.4
New Castle city, Henry County	4 442	2 790	681	18.3	731	1 652	232	10.7	2 305	109	25.7
New Chicago town, Lake County	508	340	738	20.7	70	168	206	11.9	168	-	24.0
New Harmony town, Posey County	228	119	766	19.1	26	109	245	13.5	89	-	27.3
New Haven city, Allen County	3 380	2 292	752	18.1	514	1 088	230	10.0-	888	-	20.3
New Market town, Montgomery County	182	121	672	18.1	42	61	218	10.0-	43	-	13.5
New Middletown town, Harrison County	22	12	633	15.0	-	10	242	12.5	2	-	17.5
New Palestine town, Hancock County	376	273	1 148	19.1	77	103	279	10.0-	79	-	18.6
New Paris CDP, Elkhart County	269	166	769	17.5	26	103	252	10.0-	89	-	19.8
New Pekin town, Washington County	246	168	703	20.0	21	78	244	10.0-	171	-	24.1
Newpoint town, Decatur County	79	43	761	20.3	14	36	250	10.0	18	-	23.6
Newport town, Vermillion County	128	65	494	12.4	5	63	213	10.2	26	-	10.0
New Richmond town, Montgomery County	105	68	715	20.6	21	37	272	10.0-	13	-	15.8
New Ross town, Montgomery County	105	66	747	20.0	10	39	272	12.3	10	-	17.5
Newtown town, Fountain County	51	23	819	16.1	6	28	200	10.0-	9	-	17.5
New Washington CDP, Clark County	154	88	714	18.1	19	66	223	10.0-	37	7	19.4
New Whiteland town, Johnson County	1 391	1 141	851	18.7	317	250	238	10.0-	137	-	22.4
Noblesville city, Hamilton County	7 250	6 059	1 251	20.6	1 545	1 191	346	10.0-	2 563	17	24.6
North Crows Nest town, Marion County	17	14	1 417	14.2	3	3	650	37.5	-	-	-
North Judson town, Starke County	389	258	767	22.3	55	131	267	14.9	204	-	23.8
North Liberty town, St. Joseph County	363	232	846	21.0	74	131	237	10.0-	153	-	24.6
North Manchester town, Wabash County	1 277	826	719	16.7	140	451	271	10.0-	683	-	21.2
North Salem town, Hendricks County	170	119	845	22.4	15	51	271	10.0-	39	-	32.1
North Terre Haute CDP, Vigo County	1 150	733	632	15.4	90	417	222	10.1	473	-	21.8

Table 32. **Mortgage and Rental Cost Characteristics: 2000**—Con.

[Data based on a sample (except Tables 65-68). For information on confidentiality protection, coverage, sampling error, and nonsampling error, see Appendix G.
For location of definitions, see "How to Use This Census Report"]

State County Place	Specified owner-occupied housing units								Specified renter-occupied housing units paying cash rent		
		With a mortgage				Not mortgaged					
	Total	Total	Median selected monthly owner costs (dollars)	Median selected monthly owner costs as a percentage of household income in 1999	With a second mortgage or home equity loan or both	Total	Median selected monthly owner costs (dollars)	Median selected monthly owner costs as a percentage of household income in 1999	Total	With meals included in rent	Median gross rent as a percentage of household income in 1999
PLACE—Con.											
North Vernon city, Jennings County	1 413	1 036	723	19.1	307	377	246	10.3	981	9	21.3
North Webster town, Kosciusko County	282	188	895	21.3	33	94	252	12.3	125	-	24.2
Norway CDP, White County	93	67	1 054	26.1	14	26	214	30.7	70	-	22.0
Oakland City city, Gibson County	535	349	597	16.5	50	186	239	11.3	311	-	27.0
Oak Park CDP, Clark County	1 624	1 142	916	18.6	356	482	293	10.0-	353	-	23.5
Oaktown town, Knox County	154	101	581	19.6	21	53	242	10.6	64	-	27.5
Odon town, Daviess County	395	198	575	16.1	26	197	221	10.0-	151	-	21.7
Ogden Dunes town, Porter County	491	301	1 487	19.9	89	190	474	12.3	49	-	27.5
Oldenburg town, Franklin County	127	75	928	18.2	23	52	250	10.0-	65	-	18.9
Onward town, Cass County	4	4	550	12.5	4	-	-	-	11	-	10.0-
Oolitic town, Lawrence County	328	196	619	19.3	32	132	236	11.5	146	-	21.4
Orestes town, Madison County	97	59	739	18.8	16	38	231	10.0-	22	-	13.0
Orland town, Steuben County	108	73	741	19.2	9	35	253	10.0-	23	-	19.6
Orleans town, Orange County	544	311	656	23.6	48	233	234	10.0-	270	-	20.3
Osceola town, St. Joseph County	569	388	733	18.5	112	181	186	10.0-	103	-	21.9
Osgood town, Ripley County	337	231	682	20.5	40	106	251	12.1	242	-	21.7
Ossian town, Wells County	838	613	775	19.2	113	225	261	10.0-	244	-	18.9
Otterbein town	335	235	790	19.8	73	100	277	11.0	122	-	22.0
Benton County (part)	237	149	758	19.4	39	88	282	11.0	108	-	22.2
Tippecanoe County (part)	98	86	836	21.3	34	12	200	20.0	14	-	13.3
Owensville town, Gibson County	322	214	649	18.0	41	108	240	10.0	103	5	25.5
Oxford town, Benton County	359	234	770	19.8	66	125	233	10.0-	92	-	20.6
Palmyra town, Harrison County	175	103	714	19.9	20	72	230	10.2	36	-	16.0
Paoli town, Orange County	805	427	628	21.0	76	378	238	10.5	430	-	23.7
Paragon town, Morgan County	122	75	806	23.9	26	47	239	10.9	57	-	18.4
Parker City town, Randolph County	371	239	656	18.5	65	132	220	10.8	116	-	21.5
Patoka town, Gibson County	158	84	679	17.8	28	74	213	10.8	44	-	12.0
Patriot town, Switzerland County	40	28	825	22.5	5	12	267	10.0-	15	3	43.8
Pendleton town, Madison County	813	570	1 045	21.4	110	243	268	10.0-	505	40	25.2
Pennville town, Jay County	154	75	555	15.7	18	79	222	10.3	93	-	18.7
Perrysville town, Vermillion County	144	73	574	14.9	13	71	232	10.0-	28	-	18.0
Peru city, Miami County	3 059	1 942	609	16.3	443	1 117	215	10.0	1 555	-	22.0
Petersburg city, Pike County	576	281	581	18.9	58	295	216	10.9	307	-	20.8
Pierceton town, Kosciusko County	178	123	720	20.2	26	55	230	10.0-	67	2	29.7
Pine Village town, Warren County	66	35	596	16.9	6	31	208	10.8	28	-	13.8
Pittsboro town, Hendricks County	456	341	938	20.8	41	115	239	10.8	120	-	22.7
Plainfield town, Hendricks County	4 273	3 322	960	19.8	712	951	285	10.2	2 141	10	23.5
Plainville town, Daviess County	150	88	657	17.3	31	62	204	10.0-	41	-	14.0
Plymouth city, Marshall County	1 729	1 128	803	21.0	379	601	236	11.1	1 588	-	22.0
Poneto town, Wells County	60	38	593	17.5	16	22	240	13.8	8	-	17.5
Portage city, Porter County	7 373	5 857	930	19.1	1 368	1 516	307	10.4	3 436	34	22.8
Porter town, Porter County	1 233	918	1 108	21.2	224	315	344	12.8	501	-	23.0
Portland city, Jay County	1 670	955	615	18.6	159	715	228	11.1	779	-	20.7
Poseyville town, Posey County	320	191	693	17.5	39	129	260	11.2	81	-	22.0
Pottawattamie Park town, LaPorte County	108	54	1 181	24.3	14	54	338	11.7	6	-	45.0
Princes Lakes town, Johnson County	490	408	854	21.0	78	82	253	10.0-	48	-	25.8
Princeton city, Gibson County	1 953	1 098	661	18.9	444	855	246	11.9	1 237	-	24.4
Redkey town, Jay County	390	202	574	18.3	48	188	218	10.5	141	-	23.2
Remington town, Jasper County	361	222	746	18.4	51	139	276	12.9	166	-	20.3
Rensselaer city, Jasper County	1 339	809	687	17.7	149	530	225	10.0-	736	-	20.7
Reynolds town, White County	123	72	747	17.4	11	51	253	11.6	58	-	22.9
Richmond city, Wayne County	8 644	5 749	697	19.2	1 326	2 895	233	10.6	6 446	42	25.4
Ridgeville town, Randolph County	224	158	615	15.8	33	66	230	12.3	62	-	20.0
Riley town, Vigo County	45	28	700	23.9	3	17	203	23.1	11	-	26.9
Rising Sun city, Ohio County	544	362	775	18.3	138	182	215	11.8	332	-	23.8
River Forest town, Madison County	9	6	2 125	17.5	2	3	388	10.0-	-	-	-
Roachdale town, Putnam County	257	156	765	18.3	21	101	242	11.7	83	-	24.8
Roann town, Wabash County	119	71	556	16.6	4	48	227	10.0-	21	-	18.9
Roanoke town, Huntington County	424	318	843	18.9	70	106	242	10.0-	118	-	19.0
Rochester city, Fulton County	1 524	927	662	18.5	162	597	234	10.0-	847	20	21.7
Rockport city, Spencer County	471	290	633	18.7	60	181	237	10.0	295	-	23.3
Rockville town, Parke County	700	365	639	17.0	78	335	238	12.0	436	-	22.6
Rocky Ripple town, Marion County	245	176	749	18.2	41	69	216	10.0-	62	-	19.9
Rome City town, Noble County	437	305	913	19.2	71	132	285	10.4	143	-	21.9
Rosedale town, Parke County	217	137	583	17.0	29	80	223	10.0-	40	-	19.2
Roseland town, St. Joseph County	212	133	646	18.2	22	79	210	10.0-	89	-	22.0
Roselawn CDP	881	763	927	19.9	236	118	291	10.0-	58	-	14.6
Jasper County (part)	226	209	934	21.9	74	17	303	10.0-	21	-	10.0-
Newton County (part)	655	554	922	19.0	162	101	288	10.0-	37	-	30.3
Rossville town, Clinton County	408	258	857	18.8	52	150	245	11.4	85	-	17.9
Royal Center town, Cass County	252	129	580	13.5	8	123	221	10.0-	45	-	20.3
Rushville city, Rush County	1 312	917	665	18.1	222	395	226	12.4	881	-	22.5
Russellville town, Putnam County	107	69	626	18.2	13	38	258	11.4	19	-	25.5
Russiaville town, Howard County	304	190	730	17.3	32	114	260	10.0-	57	-	21.3
St. Joe town, DeKalb County	108	76	607	17.6	6	32	260	12.5	28	-	18.5
St. John town, Lake County	2 589	2 130	1 337	22.1	615	459	400	10.0-	88	-	16.8
St. Leon town, Dearborn County	81	35	1 086	18.8	5	46	282	11.7	5	-	10.0-

Table 32. **Mortgage and Rental Cost Characteristics: 2000**—Con.

[Data based on a sample (except Tables 65-68). For information on confidentiality protection, coverage, sampling error, and nonsampling error, see Appendix G.
For location of definitions, see "How to Use This Census Report"]

State County Place	Specified owner-occupied housing units								Specified renter-occupied housing units paying cash rent		
		With a mortgage				Not mortgaged					
	Total	Total	Median selected monthly owner costs (dollars)	Median selected monthly owner costs as a percentage of household income in 1999	With a second mortgage or home equity loan or both	Total	Median selected monthly owner costs (dollars)	Median selected monthly owner costs as a percentage of household income in 1999	Total	With meals included in rent	Median gross rent as a percentage of household income in 1999
PLACE—Con.											
St. Paul town	214	177	734	19.0	40	37	216	10.0-	81	-	22.0
Decatur County (part)	130	101	730	18.5	23	29	216	10.0-	53	-	21.7
Shelby County (part)	84	76	738	19.7	17	8	225	10.0-	28	-	22.5
Salamonia town, Jay County	43	27	546	15.5	-	16	220	10.0-	8	-	22.5
Salem city, Washington County	1 447	807	648	20.4	154	640	217	10.1	666	-	24.7
Saltillo town, Washington County	23	7	550	12.5	-	16	188	13.0	7	-	14.4
Sandborn town, Knox County	161	81	483	15.8	23	80	200	10.8	10	-	17.5
San Pierre CDP, Starke County	50	21	858	43.6	-	29	225	10.0-	6	-	17.5
Santa Claus town, Spencer County	627	495	1 065	20.7	142	132	362	10.0-	68	-	17.9
Saratoga town, Randolph County	72	35	642	18.8	1	37	216	14.6	39	-	17.1
Schererville town, Lake County	6 391	5 155	1 241	20.3	1 243	1 236	350	10.9	2 440	38	21.9
Schneider town, Lake County	91	67	775	21.9	17	24	280	10.0	27	-	13.7
Scottsburg city, Scott County	1 271	847	700	20.7	142	424	247	11.2	855	-	23.7
Seelyville town, Vigo County	256	149	716	20.8	36	107	232	10.0	92	-	21.4
Sellersburg town, Clark County	1 593	1 097	784	19.0	207	496	255	10.0-	361	-	18.8
Selma town, Delaware County	237	160	752	17.0	31	77	246	10.0-	66	-	21.9
Seymour city, Jackson County	3 688	2 439	742	18.0	544	1 249	229	10.0-	2 467	38	22.7
Shadeland town, Tippecanoe County	403	277	950	18.9	84	126	229	10.0-	72	-	18.5
Shamrock Lakes town, Blackford County	52	42	920	14.7	16	10	263	10.0-	8	-	13.8
Sharpsville town, Tipton County	178	130	741	14.9	32	48	246	10.0	26	-	17.5
Shelburn town, Sullivan County	283	167	557	18.5	22	116	193	11.4	109	-	25.0
Shelbyville city, Shelby County	3 653	2 495	824	19.1	577	1 158	247	10.8	2 991	10	20.7
Sheridan town, Hamilton County	554	358	931	19.3	136	196	238	10.0-	242	-	20.3
Shipshewana town, LaGrange County	106	47	990	14.4	16	59	360	11.1	111	-	29.0
Shirley town	220	133	685	18.1	31	87	229	11.5	63	-	20.8
Hancock County (part)	190	121	689	18.7	29	69	228	12.8	35	-	20.4
Henry County (part)	30	12	650	15.8	2	18	232	10.0-	28	-	21.3
Shoals town, Martin County	177	63	528	17.5	9	114	237	11.2	111	3	22.3
Sidney town, Kosciusko County	42	29	692	20.8	-	13	213	12.1	5	-	10.0-
Silver Lake town, Kosciusko County	137	87	678	22.5	27	50	254	14.4	32	-	18.5
Simonton Lake CDP, Elkhart County	1 299	906	865	17.1	260	393	239	10.0-	177	-	16.9
Somerville town, Gibson County	90	53	613	21.8	21	37	195	13.2	6	1	20.0
South Bend city, St. Joseph County	25 373	16 361	708	20.0	3 825	9 012	241	10.1	15 149	368	25.9
South Haven CDP, Porter County	1 517	1 186	851	18.3	285	331	298	10.0-	378	-	22.4
Southport city, Marion County	553	386	909	16.5	111	167	241	10.0-	159	-	22.2
South Whitley town, Whitley County	444	273	689	17.2	59	171	219	10.1	185	-	21.0
Speedway town, Marion County	2 782	1 830	872	19.4	530	952	232	10.0-	3 302	122	22.9
Spencer town, Owen County	497	271	686	22.1	47	226	209	10.4	438	20	23.1
Spiceland town, Henry County	240	155	754	17.7	43	85	228	10.0-	48	-	25.0
Spring Grove town, Wayne County	101	59	770	15.3	17	42	268	10.0	30	-	25.0
Spring Hill town, Marion County	36	23	1 625	13.2	-	13	750	10.0-	14	-	46.0
Spring Lake town, Hancock County	94	61	917	21.0	5	33	227	10.0-	6	-	20.0
Springport town, Henry County	48	32	750	14.1	7	16	200	10.0	10	-	15.0
Spurgeon town, Pike County	64	41	550	19.7	2	23	254	10.0-	7	-	11.9
Star City CDP, Pulaski County	72	45	606	20.4	21	27	289	17.3	26	-	12.5
State Line City town, Warren County	33	15	475	21.9	2	18	236	10.0-	3	-	12.5
Staunton town, Clay County	141	76	627	16.9	13	65	272	13.8	19	-	38.8
Stilesville town, Hendricks County	79	43	864	19.4	11	36	292	13.3	25	-	19.6
Stinesville town, Monroe County	46	38	631	18.0	3	8	150	12.5	6	-	40.0
Straughn town, Henry County	92	61	581	19.8	9	31	220	11.8	4	-	10.0-
Sullivan city, Sullivan County	1 215	716	664	19.5	146	499	234	11.5	586	-	23.3
Sulphur Springs town, Henry County	121	80	760	17.2	34	41	211	10.3	11	-	21.9
Summitville town, Madison County	326	215	726	19.4	43	111	249	10.8	64	-	25.9
Sunman town, Ripley County	121	77	825	20.7	10	44	242	10.4	117	-	19.0
Swayzee town, Grant County	295	198	759	18.0	64	97	254	11.0	44	-	21.9
Sweetser town, Grant County	304	201	673	16.3	49	103	221	12.1	47	-	21.1
Switz City town, Greene County	86	70	600	17.7	9	16	210	10.0-	25	-	28.8
Syracuse town, Kosciusko County	643	475	748	20.3	80	168	263	10.0	389	-	21.5
Taylorsville CDP, Bartholomew County	271	204	718	20.6	25	67	212	13.5	69	-	16.6
Tell City city, Perry County	2 196	1 249	629	17.2	286	947	224	10.0-	910	-	23.7
Tennyson town, Warrick County	46	33	658	16.3	8	13	205	11.3	16	-	10.0-
Terre Haute city, Vigo County	12 649	7 812	634	18.6	1 280	4 837	227	10.0-	8 769	297	27.6
Thorntown town, Boone County	361	214	735	17.3	26	147	236	10.8	135	-	19.1
Tipton city, Tipton County	1 283	802	686	16.9	147	481	254	13.9	628	-	19.4
Topeka town, LaGrange County	221	140	695	18.6	21	81	231	10.0-	156	-	20.8
Town of Pines town, Porter County	240	160	678	17.9	26	80	239	10.0-	61	-	18.1
Trafalgar town, Johnson County	165	141	931	20.4	28	24	283	12.3	61	-	20.9
Trail Creek town, LaPorte County	864	488	828	19.1	182	376	245	10.8	51	-	24.4
Tri-Lakes CDP, Whitley County	1 106	810	915	20.6	233	296	240	10.0-	93	-	18.9
Troy town, Perry County	82	51	545	18.8	9	31	213	10.4	42	-	23.8
Ulen town, Boone County	44	14	1 875	19.2	3	30	650	15.0	-	-	-
Union City city, Randolph County	892	481	643	19.5	59	411	256	12.9	515	-	27.2
Uniondale town, Wells County	83	49	646	13.5	14	34	191	10.5	8	-	17.5
Universal town, Vermillion County	109	60	540	15.9	16	49	212	10.0-	44	-	20.0
Upland town, Grant County	527	337	749	19.1	61	190	263	10.0-	233	-	26.6
Utica town, Clark County	170	99	834	21.9	21	71	257	11.4	48	-	21.8
Valparaiso city, Porter County	5 469	4 018	1 077	20.0	1 057	1 451	326	10.0-	4 705	206	24.2
Van Buren town, Grant County	257	175	647	15.9	31	82	232	10.2	47	-	23.9
Veedersburg town, Fountain County	584	367	628	17.8	73	217	221	10.1	239	-	21.8
Vera Cruz town, Wells County	18	10	650	26.3	2	8	233	20.0	6	-	35.0

Table 32. **Mortgage and Rental Cost Characteristics: 2000**—Con.

[Data based on a sample (except Tables 65-68). For information on confidentiality protection, coverage, sampling error, and nonsampling error, see Appendix G.
For location of definitions, see "How to Use This Census Report"]

State County Place	Specified owner-occupied housing units								Specified renter-occupied housing units paying cash rent		
		With a mortgage				Not mortgaged					
	Total	Total	Median selected monthly owner costs (dollars)	Median selected monthly owner costs as a percentage of household income in 1999	With a second mortgage or home equity loan or both	Total	Median selected monthly owner costs (dollars)	Median selected monthly owner costs as a percentage of household income in 1999	Total	With meals included in rent	Median gross rent as a percentage of household income in 1999
PLACE—Con.											
Vernon town, Jennings County	50	32	720	19.3	6	18	258	11.3	42	-	18.1
Versailles town, Ripley County	416	284	684	19.2	64	132	231	10.0-	216	-	22.6
Vevay town, Switzerland County	378	223	643	21.6	31	155	228	11.0	275	-	24.9
Vincennes city, Knox County	3 977	2 526	617	18.8	598	1 451	207	10.0-	3 028	5	26.2
Wabash city, Wabash County	3 002	1 864	670	17.1	361	1 138	233	10.0-	1 477	-	22.2
Wakarusa town, Elkhart County	393	244	767	18.7	55	149	302	10.0-	106	-	19.1
Walkerton town, St. Joseph County	537	368	706	19.7	119	169	279	12.4	235	-	22.0
Wallace town, Fountain County	22	15	661	17.5	-	7	163	10.0-	6	-	22.5
Walton town, Cass County	266	187	679	17.0	55	79	226	10.0-	113	3	19.8
Wanatah town, LaPorte County	312	230	871	19.4	48	82	292	12.3	43	-	19.0
Warren town, Huntington County	363	239	701	18.1	61	124	237	10.8	91	-	20.3
Warren Park town, Marion County	288	175	943	19.6	62	113	273	10.0-	625	47	40.7
Warsaw city, Kosciusko County	2 692	1 749	775	19.0	300	943	264	11.3	1 709	6	24.6
Washington city, Daviess County	2 686	1 707	599	18.0	310	979	228	11.6	1 412	7	23.3
Waterloo town, DeKalb County	494	368	707	18.0	57	126	240	11.3	190	-	18.4
Waveland town, Montgomery County	134	84	709	21.1	24	50	243	10.6	20	-	17.5
Waynetown town, Montgomery County	270	194	659	19.5	48	76	228	11.8	76	-	18.0
West Baden Springs town, Orange County	144	82	576	16.6	5	62	264	10.6	54	-	21.9
West College Corner town, Union County	107	68	658	21.0	13	39	235	12.5	97	-	21.4
Westfield town, Hamilton County	2 122	1 941	1 212	21.2	422	181	306	12.0	959	127	28.9
West Harrison town, Dearborn County	35	22	800	16.5	6	13	196	21.5	77	-	26.3
West Lafayette city, Tippecanoe County	3 304	2 206	1 239	18.2	658	1 098	356	10.0-	6 945	200	46.9
West Lebanon town, Warren County	211	143	646	20.6	25	68	261	10.9	61	-	19.8
Westport town, Decatur County	379	226	685	17.5	41	153	232	10.0-	136	2	21.7
West Terre Haute town, Vigo County	497	299	551	19.6	44	198	229	13.7	203	-	25.1
Westville town, LaPorte County	259	192	780	20.7	42	67	272	10.2	186	-	17.8
Wheatfield town, Jasper County	181	120	800	21.9	35	61	247	10.0-	53	-	23.5
Wheatland town, Knox County	118	64	514	17.5	21	54	204	10.4	49	-	20.9
Whiteland town, Johnson County	1 124	962	1 005	19.1	226	162	240	10.0-	125	-	21.4
Whitestown town, Boone County	142	103	854	20.6	20	39	254	12.1	35	-	19.1
Whitewater town, Wayne County	17	9	810	20.8	3	8	250	10.0-	4	-	10.0-
Whiting city, Lake County	863	476	746	20.9	91	387	239	10.0-	913	-	21.4
Wilkinson town, Hancock County	141	80	886	23.3	28	61	231	10.0-	25	-	26.9
Williams Creek town, Marion County	148	83	1 825	18.4	32	65	642	10.0-	-	-	-
Williamsport town, Warren County	479	278	723	17.1	48	201	213	10.0-	209	2	20.3
Winamac town, Pulaski County	578	314	644	18.1	59	264	197	10.1	322	-	21.2
Winchester city, Randolph County	1 232	715	638	18.1	84	517	233	12.7	737	-	23.6
Windfall City town, Tipton County	194	119	663	16.0	31	75	232	10.0-	53	-	23.3
Winfield town, Lake County	523	455	1 207	20.8	58	68	333	10.0-	45	-	25.4
Wingate town, Montgomery County	67	30	720	15.6	2	37	248	11.6	46	-	25.8
Winona Lake town, Kosciusko County	819	657	894	19.4	146	162	277	10.0-	400	7	19.5
Winslow town, Pike County	227	119	598	22.0	22	108	229	11.6	67	-	19.4
Wolcott town, White County	292	174	748	19.7	23	118	265	14.2	80	-	22.7
Wolcottville town	180	133	779	22.7	35	47	234	10.0-	127	3	23.1
LaGrange County (part)	104	77	809	23.6	17	27	234	10.0-	88	3	23.5
Noble County (part)	76	56	740	21.4	18	20	233	10.0-	39	-	21.9
Woodburn city, Allen County	377	274	680	18.8	65	103	240	10.0-	132	-	21.1
Woodlawn Heights town, Madison County	25	20	1 583	18.3	8	5	342	10.0-	2	-	50.0+
Worthington town, Greene County	394	202	577	18.2	26	192	235	12.0	121	-	23.8
Wynnedale town, Marion County	123	74	1 500	21.7	24	49	469	10.0-	-	-	-
Yeoman town, Carroll County	34	32	917	18.3	12	2	225	37.5	5	-	10.0-
Yorktown town, Delaware County	1 312	988	861	18.7	263	324	266	10.0-	398	-	19.5
Zanesville town	141	102	790	17.0	21	39	264	10.0-	28	-	14.5
Allen County (part)	19	12	760	12.5	-	7	265	10.0-	4	-	15.0
Wells County (part)	122	90	800	17.6	21	32	264	10.0-	24	-	14.4
Zionsville town, Boone County	2 242	1 648	1 407	18.5	373	594	450	10.0-	513	-	23.0

Table 33. Place of Birth, Residence in 1995, and Language for the American Indian and Alaska Native Population (One Race): 2000

[Data based on a sample (except Tables 65-68). For information on confidentiality protection, coverage, sampling error, and nonsampling error, see Appendix G.
For location of definitions, see "How to Use This Census Report"]

American Indian Area County	American Indian and Alaska Native population (one race)	Native population—Percent born in state of residence	Foreign-born population			Population 5 years and over		Speak a language other than English at home			
								Population 5 to 17 years		Population 18 years and over	
			Number	Percent of population	Percent naturalized citizens	Number	Percent living in different house in 1995	Number	Percent who speak English less than "very well"	Number	Percent who speak English less than "very well"
TRIBAL DESIGNATED STATISTICAL AREA											
All areas	-	(X)	-	(X)	(X)	-	(X)	-	(X)	-	(X)
Pokagon Band of Potawatomi TDSA, IN--MI (part)	-	(X)	-	(X)	(X)	-	(X)	-	(X)	-	(X)
St. Joseph County (part)	-	(X)	-	(X)	(X)	-	(X)	-	(X)	-	(X)

Table 34. **Education and Veteran Status for the American Indian and Alaska Native Population (One Race): 2000**

[Data based on a sample (except Tables 65-68). For information on confidentiality protection, coverage, sampling error, and nonsampling error, see Appendix G.
For location of definitions, see "How to Use This Census Report"]

American Indian Area County	Population 3 years and over enrolled in school				Population 16 to 19 years			Population 25 years and over			Civilian veterans 18 years and over	
		Elementary or high school				Not enrolled in school and not high school graduate						
	Pre-primary school	Number	Percent in private school	College or graduate school	Total	Number	Percent	Number	Percent high school graduate or higher	Percent with Bachelor's degree or higher	Total	65 years and over
TRIBAL DESIGNATED STATISTICAL AREA												
All areas	-	-	(X)	-	-	-	(X)	-	(X)	(X)	-	-
Pokagon Band of Potawatomi TDSA, IN--MI (part)	-	-	(X)	-	-	-	(X)	-	(X)	(X)	-	-
St. Joseph County (part)	-	-	(X)	-	-	-	(X)	-	(X)	(X)	-	-

Table 35. **Disability Status for the American Indian and Alaska Native Population (One Race): 2000**

[Data based on a sample (except Tables 65-68). For information on confidentiality protection, coverage, sampling error, and nonsampling error, see Appendix G.
For location of definitions, see "How to Use This Census Report"]

American Indian Area County	Civilian noninstitutionalized population with a disability			Percent of civilian noninstitutionalized population with specified disability							Percent employed of civilian noninstitutionalized population 21 to 64 years		
				5 years and over					16 years and over, going outside the home	16 to 64 years, employment disability		Disability status	
	5 years and over	16 to 64 years	65 years and over	Any disability	Sensory	Physical	Mental	Self-care			Total	With a disability	No disability
TRIBAL DESIGNATED STATISTICAL AREA													
All areas	-	-	-	(X)	(X)	(X)	(X)	(X)	(X)	(X)	(X)	(X)	(X)
Pokagon Band of Potawatomi TDSA, IN--MI (part)	-	-	-	(X)	(X)	(X)	(X)	(X)	(X)	(X)	(X)	(X)	(X)
St. Joseph County (part)	-	-	-	(X)	(X)	(X)	(X)	(X)	(X)	(X)	(X)	(X)	(X)

Table 36. **Employment Status and Journey to Work for the American Indian and Alaska Native Population (One Race): 2000**

[Data based on a sample (except Tables 65-68). For information on confidentiality protection, coverage, sampling error, and nonsampling error, see Appendix G.
For location of definitions, see "How to Use This Census Report"]

American Indian Area County	Population 16 years and over												Own children under 6 years, all parents in family in labor force
			Labor force								Females with own children under 6 years		
			Percent in labor force		Civilian labor force		Workers						
								Means of transportation to work					
	Total	Female	Total	Female	Number	Percent un-employed	Number	Percent using car, truck, or van	Percent in carpools	Percent using public trans-portation	Number	Percent in labor force	
TRIBAL DESIGNATED STATISTICAL AREA													
All areas	-	-	(X)	(X)	-	(X)	-	(X)	(X)	(X)	-	(X)	-
Pokagon Band of Potawatomi TDSA, IN--MI (part)	-	-	(X)	(X)	-	(X)	-	(X)	(X)	(X)	-	(X)	-
St. Joseph County (part)	-	-	(X)	(X)	-	(X)	-	(X)	(X)	(X)	-	(X)	-

Table 37. **Work Status and Income in 1999 for the American Indian and Alaska Native Population (One Race): 2000**

[Data based on a sample (except Tables 65-68). For information on confidentiality protection, coverage, sampling error, and nonsampling error, see Appendix G.
For location of definitions, see "How to Use This Census Report"]

American Indian Area County	Population 16 years and over, worked in 1999						Median income in 1999 (dollars)			Per capita income in 1999 (dollars)
	Total		Worked 40 or more weeks							
			Total		Full-time, year-round					
	Male	Female	Male	Female	Male	Female	Households	Families	Nonfamily households	
TRIBAL DESIGNATED STATISTICAL AREA										
All areas	-	-	-	-	-	-	-	-	-	-
Pokagon Band of Potawatomi TDSA, IN--MI (part)	-	-	-	-	-	-	-	-	-	-
St. Joseph County (part)	-	-	-	-	-	-	-	-	-	-

Table 38. **Earnings in 1999 of Full-Time, Year-Round Workers, by Sex for the American Indian and Alaska Native Population (One Race): 2000**

[Data based on a sample (except Tables 65-68). For information on confidentiality protection, coverage, sampling error, and nonsampling error, see Appendix G.
For location of definitions, see "How to Use This Census Report"]

American Indian Area County	Male						Female					
			Earnings in 1999						Earnings in 1999			
	Workers with earnings	Median earnings in 1999 (dollars)	$1 to $24,999 or loss	$25,000 to $49,999	$50,000 to $99,999	$100,000 or more	Workers with earnings	Median earnings in 1999 (dollars)	$1 to $24,999 or loss	$25,000 to $49,999	$50,000 to $99,999	$100,000 or more
TRIBAL DESIGNATED STATISTICAL AREA												
All areas	-	-	-	-	-	-	-	-	-	-	-	-
Pokagon Band of Potawatomi TDSA, IN--MI (part)	-	-	-	-	-	-	-	-	-	-	-	-
St. Joseph County (part)	-	-	-	-	-	-	-	-	-	-	-	-

Table 39. **Income in 1999 of Households With an American Indian and Alaska Native Householder (One Race): 2000**

[Data based on a sample (except Tables 65-68). For information on confidentiality protection, coverage, sampling error, and nonsampling error, see Appendix G.
For location of definitions, see "How to Use This Census Report"]

American Indian Area County	Households with American Indian and Alaska Native householder (one race)	Median income in 1999 (dollars)	Household income in 1999								Percent of households with income in 1999 of $100,000 or more
			Less than $10,000	$10,000 to $24,999	$25,000 to $49,999	$50,000 to $74,999	$75,000 to $99,999	$100,000 to $149,999	$150,000 to $199,999	$200,000 or more	
TRIBAL DESIGNATED STATISTICAL AREA											
All areas	-	-	-	-	-	-	-	-	-	-	(X)
Pokagon Band of Potawatomi TDSA, IN--MI (part)	-	-	-	-	-	-	-	-	-	-	(X)
St. Joseph County (part)	-	-	-	-	-	-	-	-	-	-	(X)

Table 40. **Poverty Status in 1999 for the American Indian and Alaska Native Population (One Race): 2000**

[Data based on a sample (except Tables 65-68). For information on confidentiality protection, coverage, sampling error, and nonsampling error, see Appendix G.
For location of definitions, see "How to Use This Census Report"]

American Indian Area County	Population for whom poverty status is determined									Families with income in 1999 below poverty level			
		Income in 1999 below poverty level								All families		Families with female householder, no husband present, with related children under 18 years	
		All ages		Related children				Population 65 years and over					
				Under 18 years		5 to 17 years							
	Total	Number	Percent	Number	Percent	Number	Percent	Number	Percent	Number	Percent	Number	Percent
TRIBAL DESIGNATED STATISTICAL AREA													
All areas	-	-	(X)	-	(X)	-	(X)	-	(X)	-	(X)	-	(X)
Pokagon Band of Potawatomi TDSA, IN--MI (part)	-	-	(X)	-	(X)	-	(X)	-	(X)	-	(X)	-	(X)
St. Joseph County (part)	-	-	(X)	-	(X)	-	(X)	-	(X)	-	(X)	-	(X)

Table 41. **Units in Structure: 2000**

[Data based on a sample (except Tables 65-68). For information on confidentiality protection, coverage, sampling error, and nonsampling error, see Appendix G.
For location of definitions, see "How to Use This Census Report"]

American Indian Area **County**	Total housing units	Units in structure								
		1 unit, detached	1 unit, attached	2 to 4 units	5 to 9 units	10 to 19 units	20 to 49 units	50 or more units	Mobile home	Boat, RV, van, etc.
TRIBAL DESIGNATED STATISTICAL AREA										
All areas	-	-	-	-	-	-	-	-	-	-
Pokagon Band of Potawatomi TDSA, IN--MI (part)	-	-	-	-	-	-	-	-	-	-
St. Joseph County (part)	-	-	-	-	-	-	-	-	-	-

Table 42. **Physical Housing Characteristics: 2000**

[Data based on a sample (except Tables 65-68). For information on confidentiality protection, coverage, sampling error, and nonsampling error, see Appendix G.
For location of definitions, see "How to Use This Census Report"]

American Indian Area **County**	Total housing units	Year structure built			Rooms			No bedrooms or 1 bedroom	Lacking complete plumbing facilities	Lacking complete kitchen facilities
		1995 to March 2000	1939 or earlier	Median	1 or 2	6 or more	Median			
TRIBAL DESIGNATED STATISTICAL AREA										
All areas	-	-	-	-	-	-	-	-	-	-
Pokagon Band of Potawatomi TDSA, IN--MI (part)	-	-	-	-	-	-	-	-	-	-
St. Joseph County (part)	-	-	-	-	-	-	-	-	-	-

Table 43. **Selected Equipment Characteristics of Housing Units With an American Indian and Alaska Native Householder (One Race): 2000**

[Data based on a sample (except Tables 65-68). For information on confidentiality protection, coverage, sampling error, and nonsampling error, see Appendix G. For location of definitions, see "How to Use This Census Report"]

American Indian Area County	Occupied housing units	Vehicles available		Percent no telephone service available
		None	1 or more	
TRIBAL DESIGNATED STATISTICAL AREA				
All areas	-	-	-	(X)
Pokagon Band of Potawatomi TDSA, IN--MI (part)	-	-	-	(X)
St. Joseph County (part)	-	-	-	(X)

Table 44. **Year Householder Moved into Unit for Housing Units With an American Indian and Alaska Native Householder (One Race): 2000**

[Data based on a sample (except Tables 65-68). For information on confidentiality protection, coverage, sampling error, and nonsampling error, see Appendix G. For location of definitions, see "How to Use This Census Report"]

American Indian Area **County**	Occupied housing units	Year householder moved into unit	
		1999 to March 2000	1969 or earlier
TRIBAL DESIGNATED STATISTICAL AREA			
All areas	-	-	-
Pokagon Band of Potawatomi TDSA, IN--MI (part)	-	-	-
St. Joseph County (part)	-	-	-

Table 45. **Home Value of Housing Units With an American Indian and Alaska Native Householder (One Race): 2000**

[Data based on a sample (except Tables 65-68). For information on confidentiality protection, coverage, sampling error, and nonsampling error, see Appendix G.
For location of definitions, see "How to Use This Census Report"]

American Indian Area County	Specified owner-occupied housing units	Value of home							
		Less than $50,000	$50,000 to $99,999	$100,000 to $149,999	$150,000 to $199,999	$200,000 to $299,999	$300,000 to $499,999	$500,000 or more	Median (dollars)
TRIBAL DESIGNATED STATISTICAL AREA									
All areas	-	-	-	-	-	-	-	-	-
Pokagon Band of Potawatomi TDSA, IN--MI (part)	-	-	-	-	-	-	-	-	-
St. Joseph County (part)	-	-	-	-	-	-	-	-	-

Table 46. **Selected Monthly Owner Costs of Housing Units With an American Indian and Alaska Native Householder (One Race): 2000**

[Data based on a sample (except Tables 65-68). For information on confidentiality protection, coverage, sampling error, and nonsampling error, see Appendix G. For location of definitions, see "How to Use This Census Report"]

American Indian Area County	Specified owner-occupied housing units	Selected monthly owner costs							
		Less than $200	$200 to $299	$300 to $399	$400 to $499	$500 to $599	$600 to $799	$800 to $999	$1,000 or more
TRIBAL DESIGNATED STATISTICAL AREA									
All areas	-	-	-	-	-	-	-	-	-
Pokagon Band of Potawatomi TDSA, IN--MI (part)	-	-	-	-	-	-	-	-	-
St. Joseph County (part)	-	-	-	-	-	-	-	-	-

Table 47. **Gross Rent of Housing Units With an American Indian and Alaska Native Householder (One Race): 2000**

[Data based on a sample (except Tables 65-68). For information on confidentiality protection, coverage, sampling error, and nonsampling error, see Appendix G.
For location of definitions, see "How to Use This Census Report"]

American Indian Area **County**	Specified renter-occupied housing units paying cash rent	Gross rent							
		Less than $250	$250 to $499	$500 to $749	$750 to $999	$1,000 to $1,499	$1,500 to $1,999	$2,000 or more	Median (dollars)
TRIBAL DESIGNATED STATISTICAL AREA									
All areas	-	-	-	-	-	-	-	-	-
Pokagon Band of Potawatomi TDSA, IN--MI (part)	-	-	-	-	-	-	-	-	-
St. Joseph County (part)	-	-	-	-	-	-	-	-	-

Table 48. **Selected Mortgage and Rental Cost Characteristics of Housing Units With an American Indian and Alaska Native Householder (One Race): 2000**

[Data based on a sample (except Tables 65-68). For information on confidentiality protection, coverage, sampling error, and nonsampling error, see Appendix G.
For location of definitions, see "How to Use This Census Report"]

American Indian Area County	Specified owner-occupied housing units							Specified renter-occupied housing units paying cash rent	
		With a mortgage			Not mortgaged				
	Total	Total	Median selected monthly owner costs (dollars)	Median selected monthly owner costs as a percentage of household income in 1999	Total	Median selected monthly owner costs (dollars)	Median selected monthly owner costs as a percentage of household income in 1999	Total	Median gross rent as a percentage of household income in 1999
TRIBAL DESIGNATED STATISTICAL AREA									
All areas	-	-	-	-	-	-	-	-	-
Pokagon Band of Potawatomi TDSA, IN--MI (part)	-	-	-	-	-	-	-	-	-
St. Joseph County (part)	-	-	-	-	-	-	-	-	-

Table 49. **Place of Birth, Residence in 1995, and Language for the Native Hawaiian and Other Pacific Islander Population (One Race): 2000**

[The above table was omitted because there were no qualifying areas.]

Table 50. **Education and Veteran Status for the Native Hawaiian and Other Pacific Islander Population (One Race): 2000**

[The above table was omitted because there were no qualifying areas.]

Table 51. **Disability Status for the Native Hawaiian and Other Pacific Islander Population (One Race): 2000**

[The above table was omitted because there were no qualifying areas.]

Table 52. **Employment Status and Journey to Work for the Native Hawaiian and Other Pacific Islander Population (One Race): 2000**

[The above table was omitted because there were no qualifying areas.]

Table 53. **Work Status and Income in 1999 for the Native Hawaiian and Other Pacific Islander Population (One Race): 2000**

[The above table was omitted because there were no qualifying areas.]

Table 54. **Earnings in 1999 of Full-Time, Year-Round Workers, by Sex for the Native Hawaiian and Other Pacific Islander Population (One Race): 2000**

[The above table was omitted because there were no qualifying areas.]

Table 55. **Income in 1999 of Households With a Native Hawaiian and Other Pacific Islander Householder (One Race): 2000**

[The above table was omitted because there were no qualifying areas.]

Table 56. **Poverty Status in 1999 for the Native Hawaiian and Other Pacific Islander Population (One Race): 2000**

[The above table was omitted because there were no qualifying areas.]

Table 57. **Units in Structure: 2000**

[The above table was omitted because there were no qualifying areas.]

Table 58. **Physical Housing Characteristics: 2000**

[The above table was omitted because there were no qualifying areas.]

Table 59. Selected Equipment Characteristics of Housing Units With a Native Hawaiian and Other Pacific Islander Householder (One Race): 2000

[The above table was omitted because there were no qualifying areas.]

Table 60. Year Householder Moved into Unit for Housing Units With a Native Hawaiian and Other Pacific Islander Householder (One Race): 2000

[The above table was omitted because there were no qualifying areas.]

Table 61. Home Value of Housing Units With a Native Hawaiian and Other Pacific Islander Householder (One Race): 2000

[The above table was omitted because there were no qualifying areas.]

Table 62. Selected Monthly Owner Costs of Housing Units With a Native Hawaiian and Other Pacific Islander Householder (One Race): 2000

[The above table was omitted because there were no qualifying areas.]

Table 63. Gross Rent of Housing Units With a Native Hawaiian and Other Pacific Islander Householder (One Race): 2000

[The above table was omitted because there were no qualifying areas.]

Table 64. Selected Mortgage and Rental Cost Characteristics of Housing Units With a Native Hawaiian and Other Pacific Islander Householder (One Race): 2000

[The above table was omitted because there were no qualifying areas.]

Table 65. **Percent of Population and Housing Units in Sample: 2000**

[Data based on a sample (except Tables 65-68). For information on confidentiality protection, coverage, sampling error, and nonsampling error, see Appendix G.
For location of definitions, see "How to Use This Census Report"]

State County County Subdivision Place	Population		Housing units	
	100-percent count	Percent in sample	100-percent count	Percent in sample
The State	**6 080 485**	**14.9**	**2 532 319**	**14.8**
Adams County	33 625	16.8	12 404	17.0
Blue Creek township	1 195	12.6	279	14.7
French township	1 019	11.0	271	11.8
Hartford township	880	16.5	288	13.2
Jefferson township	947	14.0	227	14.1
Kirkland township	885	15.8	292	16.1
Monroe township	4 551	20.7	1 436	21.0
Berne city (part)	1 755	15.3	667	15.6
Monroe town (part)	543	52.1	219	48.4
Preble township	1 095	16.3	406	15.0
Root township	4 433	15.3	1 715	15.2
Decatur city (part)	1 400	14.9	609	15.1
St. Marys township	1 264	15.1	467	15.2
Union township	974	13.4	351	14.2
Wabash township	5 854	23.4	2 206	24.9
Berne city (part)	2 395	16.7	1 023	15.7
Geneva town	1 368	47.5	621	46.9
Washington township	10 528	14.1	4 466	13.9
Decatur city (part)	8 128	12.8	3 581	13.1
Monroe town (part)	191	46.1	68	45.6
Allen County	331 849	14.2	138 905	14.1
Aboite township	28 338	12.8	10 953	12.7
Fort Wayne city (part)	-	(X)	-	(X)
Adams township	31 394	13.6	13 155	13.4
Fort Wayne city (part)	17 101	12.3	7 284	12.2
New Haven city (part)	12 205	15.2	5 068	15.0
Cedar Creek township	10 288	18.6	3 417	19.6
Grabill town	1 113	44.7	442	44.8
Leo-Cedarville town	2 782	22.4	939	22.4
Eel River township	3 004	15.1	1 072	15.5
Jackson township	498	13.1	196	11.7
Jefferson township	1 958	16.5	738	15.4
New Haven city (part)	201	17.4	73	15.1
Lafayette township	2 707	17.7	1 078	17.7
Zanesville town (part)	88	44.3	35	45.7
Lake township	1 985	15.1	783	15.6
Madison township	1 796	14.4	638	14.4
Marion township	3 655	14.8	1 511	15.6
Maumee township	2 619	34.5	974	36.0
Woodburn city	1 579	44.1	609	45.5
Milan township	3 503	15.9	1 038	16.1
Monroe township	1 963	29.4	773	30.3
Monroeville town	1 236	37.5	507	37.5
Perry township	18 170	15.1	6 217	15.2
Huntertown town	1 771	42.3	692	42.6
Pleasant township	3 362	15.9	1 215	15.6
Fort Wayne city (part)	73	12.3	28	10.7
St. Joseph township	68 276	13.3	28 373	13.1
Fort Wayne city (part)	58 068	13.4	23 908	13.3
Scipio township	414	15.7	143	16.8
Springfield township	3 697	14.7	1 140	14.7
Washington township	33 105	12.7	14 699	12.7
Fort Wayne city (part)	21 349	13.5	9 717	13.5
Wayne township	111 117	14.1	50 792	14.1
Fort Wayne city (part)	109 136	14.1	49 978	14.1
Bartholomew County	71 435	15.3	29 853	15.1
Camp Atterbury UT	4	-	2	-
Clay township	3 103	15.9	1 163	15.6
Columbus city (part)	344	16.3	117	15.4
Clifty township	1 200	18.3	441	17.0
Columbus township	41 194	13.9	18 121	13.6
Columbus city (part)	37 559	13.9	16 659	13.6
Flat Rock township	1 539	18.3	615	18.5
Clifford town	291	45.0	116	47.4
Columbus city (part)	-	(X)	-	(X)
German township	7 062	10.6	2 793	10.9
Columbus city (part)	-	(X)	-	(X)
Edinburgh town (part)	292	13.4	111	9.9
Taylorsville CDP	936	10.6	375	10.7
Harrison township	3 453	15.7	1 365	16.0
Columbus city (part)	510	14.9	170	16.5
Haw Creek township	4 015	34.5	1 518	34.7
Hartsville town	376	46.5	146	45.2
Hope town	2 140	43.4	849	42.6
Jackson township	940	9.8	360	10.3
Ohio township	1 632	12.4	672	13.7
Rock Creek township	1 313	16.7	512	16.6
Sand Creek township	2 185	24.6	841	24.4
Elizabethtown town	391	44.8	175	43.4
Wayne township	3 795	13.1	1 450	14.1
Columbus city (part)	646	9.9	216	10.6
Jonesville town	220	38.6	93	45.2
Benton County	9 421	30.3	3 818	31.2
Bolivar township	1 310	40.5	532	39.8
Otterbein town (part)	956	49.7	392	48.0
Center township	2 854	23.2	1 190	22.2
Fowler town	2 415	24.5	1 020	23.4
Gilboa township	241	13.7	90	15.6
Grant township	1 142	37.8	485	40.6
Boswell town	827	47.5	361	49.0
Hickory Grove township	404	30.7	174	31.6
Ambia town	197	42.6	85	43.5
Oak Grove township	1 694	38.3	675	41.0
Oxford town	1 271	44.8	514	47.5
Benton County—Con.				
Parish Grove township	267	14.6	113	17.7
Pine township	281	13.9	100	17.0
Richland township	709	37.4	263	39.5
Earl Park town	485	45.2	177	48.6
Union township	278	16.5	108	18.5
York township	241	13.3	88	12.5
Blackford County	14 048	20.9	6 155	21.4
Harrison township	2 940	37.2	1 313	39.2
Montpelier city	1 929	44.9	897	48.0
Jackson township	1 424	17.5	593	17.0
Dunkirk city (part)	146	27.4	70	25.7
Licking township	8 689	16.4	3 856	16.6
Hartford City city	6 928	15.8	3 156	16.1
Shamrock Lakes town	168	48.2	69	44.9
Washington township	995	16.8	393	16.0
Boone County	46 107	13.8	17 929	14.2
Center township	17 102	11.5	7 208	11.9
Lebanon city	14 222	11.2	6 202	11.6
Ulen town	123	32.5	53	34.0
Clinton township	892	8.5	334	10.8
Eagle township	13 910	9.8	4 998	9.6
Zionsville town	8 775	8.9	3 169	8.8
Harrison township	755	14.0	283	13.4
Jackson township	2 677	32.9	1 037	33.3
Advance town	562	46.8	190	46.8
Jamestown town (part)	876	45.4	378	45.2
Jefferson township	1 295	14.1	456	13.4
Marion township	1 359	14.1	510	13.9
Perry township	1 166	9.9	450	10.2
Sugar Creek township	2 268	33.0	906	34.3
Thorntown town	1 562	40.3	632	41.9
Union township	2 014	11.7	713	11.8
Washington township	1 377	13.1	522	13.6
Worth township	1 292	25.7	512	26.6
Whitestown town	471	43.5	187	43.9
Brown County	14 957	17.4	7 163	17.9
Hamblen township	4 591	11.6	2 374	12.5
Jackson township	4 151	14.3	1 954	14.8
Van Buren township	1 782	17.7	749	17.9
Washington township	4 433	26.3	2 086	26.8
Nashville town	825	39.2	412	44.7
Carroll County	20 165	19.0	8 675	19.7
Adams township	464	16.2	184	16.3
Burlington township	1 561	25.2	632	26.3
Burlington town	444	40.8	217	41.0
Carrollton township	603	14.6	231	14.7
Clay township	1 079	11.5	381	11.3
Deer Creek township	4 768	20.7	1 881	22.6
Delphi city	3 015	21.9	1 241	24.5
Democrat township	881	16.1	335	16.7
Jackson township	1 262	32.6	487	33.9
Camden town	582	47.8	248	48.0
Jefferson township	2 269	14.7	1 443	15.4
Yeoman town	96	30.2	47	34.0
Liberty township	444	16.2	190	17.4
Madison township	442	14.5	171	15.2
Monroe township	3 020	21.3	1 235	22.4
Flora town	2 227	22.6	959	23.5
Rock Creek township	442	15.8	173	16.2
Tippecanoe township	2 283	13.7	1 052	15.4
Washington township	647	17.2	280	16.1
Cass County	40 930	15.5	16 620	14.7
Adams township	1 127	11.9	376	10.1
Bethlehem township	867	11.2	375	9.6
Boone township	1 531	29.3	613	29.7
Royal Center town	832	41.3	348	40.2
Clay township	2 890	12.0	1 087	11.4
Logansport city (part)	503	13.9	138	10.9
Clinton township	504	15.9	292	14.7
Logansport city (part)	9	-	3	-
Deer Creek township	972	10.5	375	9.9
Eel township	20 115	12.6	8 236	12.0
Logansport city (part)	18 955	12.4	7 781	11.9
Harrison township	805	13.4	316	13.3
Jackson township	3 070	27.9	1 231	26.2
Galveston town	1 532	38.1	649	34.8
Grissom AFB CDP (part)	-	(X)	-	(X)
Jefferson township	1 562	10.9	595	11.8
Miami township	1 305	14.7	527	14.2
Noble township	1 962	15.2	861	13.4
Logansport city (part)	198	18.2	95	16.8
Tipton township	2 578	28.8	1 031	26.8
Onward town	81	24.7	31	25.8
Walton town	1 069	41.9	438	39.7
Washington township	1 642	13.6	705	13.2
Logansport city (part)	19	-	9	-
Clark County	96 472	14.4	41 176	14.6
Bethlehem township	330	16.1	113	19.5
Carr township	2 263	17.6	872	17.9
Charlestown township	11 457	13.8	4 501	13.8
Charlestown city	5 993	14.1	2 489	14.0
Jeffersonville township	56 695	13.2	25 228	13.5

Table 65. **Percent of Population and Housing Units in Sample: 2000**—Con.

[Data based on a sample (except Tables 65-68). For information on confidentiality protection, coverage, sampling error, and nonsampling error, see Appendix G.
For location of definitions, see "How to Use This Census Report"]

State County County Subdivision Place	Population		Housing units	
	100-percent count	Percent in sample	100-percent count	Percent in sample
Clark County—Con.				
Jeffersonville township—Con.				
Clarksville town (part)	20 155	12.8	9 075	13.2
Jeffersonville city (part)	27 306	13.9	12 378	14.2
Oak Park CDP (part)	4 960	12.1	1 984	12.3
Monroe township	4 688	12.7	1 770	12.9
Henryville CDP	1 545	12.1	609	11.8
Oregon township	1 540	15.6	577	17.3
Owen township	865	14.5	427	16.2
Silver Creek township	9 399	11.6	3 896	11.7
Clarksville town (part)	1 245	12.2	462	11.9
Sellersburg town	6 071	11.9	2 535	12.0
Union township	2 021	13.5	800	14.3
Memphis CDP	400	11.8	168	13.1
Utica township	3 085	27.0	1 321	25.9
Jeffersonville city (part)	56	14.3	24	16.7
Oak Park CDP (part)	419	10.7	202	11.9
Utica town	591	48.1	279	45.2
Washington township	1 667	16.9	681	17.5
New Washington CDP	547	17.0	253	18.2
Wood township	2 462	37.7	990	37.9
Borden town	818	50.1	355	49.0
Clay County	26 556	19.3	11 097	19.0
Brazil township	8 516	13.0	3 834	12.7
Brazil city (part)	7 908	12.9	3 623	12.5
Cass township	335	16.7	132	15.9
Dick Johnson township	1 338	14.3	500	14.0
Brazil city (part)	16	6.3	8	12.5
Harrison township	2 366	31.8	1 051	31.9
Clay City town	1 019	48.1	473	48.2
Jackson township	2 602	14.9	999	14.9
Brazil city (part)	248	10.9	103	10.7
Lewis township	1 510	14.2	629	15.4
Perry township	960	18.4	406	17.7
Posey township	3 984	20.1	1 567	19.8
Brazil city (part)	16	18.8	6	16.7
Staunton town	550	48.7	217	46.1
Sugar Ridge township	999	31.1	431	28.1
Center Point town	292	49.3	115	48.7
Van Buren township	3 144	31.4	1 247	31.9
Carbon town	334	41.3	136	44.1
Harmony town	589	42.8	255	43.5
Knightsville town	624	40.5	232	42.2
Washington township	802	17.6	301	16.3
Clinton County	33 866	16.1	13 267	16.4
Center township	17 505	11.4	7 001	11.3
Frankfort city (part)	16 662	11.3	6 682	11.3
Forest township	843	13.2	344	13.7
Jackson township	1 218	10.9	464	10.8
Johnson township	624	9.6	236	9.7
Kirklin township	1 370	24.1	538	27.0
Kirklin town	766	37.2	321	38.0
Madison township	2 158	32.7	795	35.5
Mulberry town	1 387	42.6	508	47.2
Michigan township	1 684	19.7	654	20.3
Michigantown town	406	40.9	164	41.5
Owen township	923	13.0	332	13.3
Perry township	1 466	29.7	567	29.5
Colfax town	768	43.6	305	42.6
Ross township	2 743	32.4	1 030	34.2
Rossville town	1 513	46.0	586	47.8
Sugar Creek township	486	11.3	196	11.2
Union township	1 019	10.3	379	10.8
Warren township	634	10.6	246	12.2
Washington township	1 193	10.7	485	11.8
Frankfort city (part)	-	(X)	-	(X)
Crawford County	10 743	26.2	5 138	25.4
Boone township	174	28.7	138	34.1
Alton town	53	45.3	65	47.7
Jennings township	1 386	25.1	626	27.0
Leavenworth town	353	39.9	187	48.1
Johnson township	556	14.6	233	14.2
Liberty township	2 045	36.3	884	36.5
Marengo town	829	48.3	403	47.4
Ohio township	689	15.8	365	16.4
Patoka township	1 402	14.6	862	13.2
Sterling township	1 668	37.0	810	34.1
English town	673	49.5	341	45.7
Union township	838	18.5	395	17.2
Whiskey Run township	1 985	25.8	825	25.8
Milltown town (part)	520	41.0	211	44.1
Daviess County	29 820	19.3	11 898	19.8
Barr township	4 193	20.2	1 332	21.5
Cannelburg town	140	46.4	54	42.6
Montgomery town	368	45.7	153	48.4
Bogard township	1 189	15.0	321	13.4
Elmore township	1 235	36.5	549	35.9
Elnora town	721	49.7	330	46.4
Harrison township	673	14.0	291	15.1
Madison township	2 793	33.9	1 166	35.8
Odon town	1 376	47.7	652	48.6
Reeve township	696	25.3	269	22.3
Alfordsville town	112	58.9	46	47.8
Steele township	930	36.7	404	36.4
Plainville town	513	47.2	231	47.6

State County County Subdivision Place	Population		Housing units	
	100-percent count	Percent in sample	100-percent count	Percent in sample
Daviess County—Con.				
Van Buren township	1 960	11.8	554	12.5
Veale township	1 041	15.8	413	16.0
Washington township	15 110	15.5	6 599	15.6
Washington city	11 380	15.3	5 077	15.5
Dearborn County	46 109	14.6	17 791	14.9
Caesar Creek township	286	11.2	131	11.5
Center township	5 431	13.2	2 262	14.7
Aurora city (part)	3 965	14.1	1 716	15.4
Clay township	3 051	33.7	1 204	35.9
Dillsboro town	1 436	42.0	584	45.0
Harrison township	3 108	14.4	1 178	14.7
Bright CDP (part)	1 447	12.0	514	11.9
West Harrison town	284	46.1	151	39.7
Hogan township	1 138	12.8	433	12.7
Jackson township	1 419	13.0	515	13.6
Kelso township	1 912	17.5	663	18.6
St. Leon town	387	40.1	139	41.0
Lawrenceburg township	10 434	11.0	4 544	11.0
Aurora city (part)	-	(X)	-	(X)
Greendale city	4 296	11.1	1 852	11.7
Hidden Valley CDP (part)	274	10.2	104	11.5
Lawrenceburg city	4 685	11.3	2 162	10.6
Logan township	2 513	15.5	874	14.8
Bright CDP (part)	359	15.3	120	13.3
Manchester township	2 930	11.4	1 093	11.8
Miller township	8 605	11.9	2 971	11.5
Bright CDP (part)	3 599	11.8	1 177	11.6
Hidden Valley CDP (part)	4 143	12.2	1 495	11.6
Sparta township	2 809	22.6	992	23.3
Moores Hill town	635	44.6	234	43.6
Washington township	1 488	11.5	572	11.9
York township	985	12.8	359	12.5
Decatur County	24 555	19.2	9 992	19.2
Adams township	1 910	24.9	709	26.1
St. Paul town (part)	544	47.4	222	47.3
Clay township	1 266	21.6	510	21.4
Milford town	121	51.2	54	46.3
Clinton township	473	14.6	170	15.3
Fugit township	1 788	14.5	696	15.9
Jackson township	1 040	18.1	404	16.6
Marion township	1 637	19.1	616	19.8
Millhousen town	136	52.2	63	52.4
Salt Creek township	1 174	24.3	446	23.5
Newpoint town	290	54.1	116	48.3
Sand Creek township	3 061	32.7	1 243	33.5
Westport town	1 515	47.6	659	47.6
Washington township	12 206	15.1	5 198	15.0
Greensburg city	10 260	15.3	4 420	15.3
DeKalb County	40 285	18.1	16 144	18.2
Butler township	1 805	14.7	688	16.4
Concord township	1 212	27.6	447	28.6
St. Joe town	478	44.6	184	45.1
Fairfield township	1 319	12.5	511	13.3
Franklin township	1 264	21.8	485	21.4
Hamilton town (part)	286	44.4	120	41.7
Grant township	3 087	38.8	1 217	39.5
Auburn city (part)	-	(X)	-	(X)
Waterloo town (part)	2 173	47.4	886	46.8
Jackson township	2 559	15.2	934	15.8
Auburn city (part)	199	13.1	105	15.2
Keyser township	7 090	15.9	2 893	14.9
Altona town	198	47.0	90	48.9
Auburn city (part)	61	11.5	41	14.6
Garrett city	5 803	14.9	2 364	13.5
Newville township	538	17.1	178	17.4
Richland township	1 258	21.2	462	24.7
Corunna town	254	41.3	94	48.9
Smithfield township	1 658	30.2	706	30.2
Ashley town (part)	658	48.9	309	46.0
Waterloo town (part)	27	51.9	12	50.0
Spencer township	1 057	15.7	381	15.7
Stafford township	282	13.8	114	12.3
Troy township	322	17.1	122	18.9
Union township	12 716	12.1	5 423	12.3
Auburn city (part)	11 814	12.0	5 112	12.2
Wilmington township	4 118	21.4	1 583	21.5
Butler city	2 725	24.9	1 075	24.4
Delaware County	118 769	14.3	51 032	14.3
Center township	71 120	12.8	31 734	12.8
Muncie city (part)	67 154	12.8	30 046	12.8
Delaware township	3 797	16.3	1 648	16.0
Albany town (part)	2 005	22.1	905	20.8
Hamilton township	7 163	11.5	2 819	11.5
Muncie city (part)	31	3.2	15	6.7
Harrison township	3 425	14.2	1 316	13.8
Liberty township	4 919	20.9	1 998	21.1
Muncie city (part)	2	-	1	-
Selma town	880	45.8	349	46.4
Monroe township	3 636	15.4	1 430	15.4
Mount Pleasant township	12 591	11.2	5 170	11.2
Muncie city (part)	243	8.6	143	11.2
Yorktown town	4 785	11.5	1 940	11.4
Niles township	1 321	16.7	518	15.4
Albany town (part)	146	26.7	53	24.5

Table 65. **Percent of Population and Housing Units in Sample: 2000**—Con.

[Data based on a sample (except Tables 65-68). For information on confidentiality protection, coverage, sampling error, and nonsampling error, see Appendix G.
For location of definitions, see "How to Use This Census Report"]

State County County Subdivision Place	Population		Housing units	
	100-percent count	Percent in sample	100-percent count	Percent in sample
Delaware County—Con.				
Perry township	1 528	12.2	623	12.8
Salem township	4 099	26.0	1 684	27.3
Chesterfield town (part)	8	50.0	4	50.0
Daleville town	1 658	38.4	688	40.6
Union township	3 004	33.8	1 238	34.6
Eaton town	1 603	45.6	661	46.4
Washington township	2 166	22.5	854	22.5
Gaston town	1 010	30.7	376	31.6
Dubois County	39 674	22.7	15 511	22.7
Bainbridge township	14 950	13.1	6 132	12.4
Jasper city	12 100	12.4	5 107	11.9
Boone township	795	16.5	304	15.8
Cass township	2 185	34.2	818	33.5
Holland town	695	48.6	287	47.7
Columbia township	885	14.6	348	13.5
Ferdinand township	3 622	34.7	1 277	37.2
Ferdinand town	2 277	42.7	845	45.8
Hall township	1 109	15.4	403	15.6
Harbison township	1 601	15.1	658	15.0
Jackson township	2 070	15.2	757	14.8
Jefferson township	1 638	26.0	655	26.1
Birdseye town	465	44.7	213	43.2
Madison township	2 112	16.4	710	16.9
Marion township	1 529	15.0	612	15.4
Patoka township	7 178	42.6	2 837	44.4
Huntingburg city	5 598	45.6	2 267	47.5
Elkhart County	182 791	13.3	69 791	13.1
Baugo township	7 646	12.3	2 935	11.9
Elkhart city (part)	-	(X)	-	(X)
Benton township	2 342	16.3	779	16.4
Millersburg town (part)	147	45.6	60	43.3
Cleveland township	9 729	10.4	3 780	10.6
Elkhart city (part)	2 211	9.3	913	9.4
Clinton township	4 153	22.1	1 151	23.4
Millersburg town (part)	721	44.2	264	43.6
Concord township	55 377	11.9	21 794	11.9
Dunlap CDP	5 887	12.0	2 147	11.8
Elkhart city (part)	37 385	12.1	15 122	12.1
Goshen city (part)	683	11.0	275	10.5
Elkhart township	33 986	12.6	12 831	12.2
Goshen city (part)	28 700	12.4	10 989	12.1
Harrison township	2 885	16.5	880	17.7
Goshen city (part)	-	(X)	-	(X)
Wakarusa town (part)	24	37.5	8	50.0
Jackson township	3 409	14.8	1 199	14.5
New Paris CDP	1 006	16.6	390	15.4
Jefferson township	6 545	11.8	2 270	11.6
Locke township	4 200	13.3	1 476	12.6
Nappanee city (part)	3 014	12.1	1 122	11.7
Middlebury township	7 028	18.8	2 262	19.5
Middlebury town	2 956	23.7	1 099	24.0
Olive township	2 847	34.3	1 037	35.7
Wakarusa town (part)	1 594	41.9	610	43.6
Osolo township	26 369	10.6	11 245	10.4
Elkhart city (part)	12 278	10.4	5 653	10.1
Simonton Lake CDP	4 053	10.1	1 636	9.9
Union township	5 827	13.1	2 136	12.6
Nappanee city (part)	3 386	11.4	1 395	11.2
Washington township	7 019	23.6	2 803	23.2
Bristol town	1 382	40.8	559	42.4
York township	3 429	11.1	1 213	11.9
Fayette County	25 588	14.8	10 981	14.7
Columbia township	1 068	16.1	416	17.3
Connersville township	13 163	13.6	5 653	13.7
Connersville city (part)	9 763	12.8	4 291	13.1
Fairview township	298	14.4	129	14.7
Glenwood town (part)	22	50.0	7	42.9
Harrison township	6 836	15.9	3 141	15.2
Connersville city (part)	5 648	16.3	2 683	15.4
Jackson township	1 525	17.7	581	16.9
Jennings township	828	16.9	326	16.6
Orange township	789	16.3	304	17.8
Glenwood town (part)	75	38.7	32	40.6
Posey township	487	15.0	196	14.8
Waterloo township	594	14.0	235	15.3
Floyd County	70 823	15.6	29 087	15.6
Franklin township	1 292	14.2	484	14.9
Georgetown township	8 337	25.2	3 005	25.2
Georgetown town	2 227	48.5	830	47.8
Greenville township	6 340	22.3	2 277	22.8
Galena CDP	1 831	13.7	638	15.0
Greenville town	591	47.9	238	45.4
Lafayette township	6 378	11.6	2 290	11.7
New Albany township	48 476	13.7	21 031	13.9
New Albany city	37 603	14.0	17 098	14.2
Fountain County	17 954	21.1	7 692	20.8
Cain township	1 090	30.8	461	29.1
Hillsboro town	489	41.5	211	38.4
Davis township	635	16.5	236	15.3
Fulton township	674	16.9	296	14.9
Jackson township	718	26.3	309	23.6
Wallace town	100	61.0	40	47.5
Logan township	3 968	15.2	1 730	15.4
Fountain County—Con.				
Logan township—Con.				
Attica city	3 491	15.1	1 543	15.6
Millcreek township	1 610	26.2	745	25.0
Kingman town	538	47.6	237	47.7
Richland township	908	31.6	381	32.5
Mellott town	207	57.0	94	55.3
Newtown town	162	45.7	72	47.2
Shawnee township	616	15.1	243	15.6
Troy township	3 801	21.5	1 633	21.0
Covington city	2 565	23.4	1 175	22.2
Van Buren township	3 121	21.5	1 331	22.2
Veedersburg town	2 299	24.0	996	24.5
Wabash township	813	19.6	327	17.4
Franklin County	22 151	19.3	8 596	19.5
Bath township	400	14.8	160	17.5
Blooming Grove township	1 141	13.1	468	14.5
Brookville township	5 800	15.8	2 401	16.0
Brookville town	2 652	14.8	1 276	15.4
Butler township	1 175	16.4	407	15.7
Fairfield township	473	16.5	321	17.8
Highland township	1 335	19.8	504	21.2
Cedar Grove town	185	44.9	79	46.8
Laurel township	1 650	30.1	612	30.2
Laurel town	579	44.9	220	46.4
Metamora township	976	16.4	405	15.3
Posey township	1 030	15.3	392	14.5
Ray township	3 690	24.1	1 278	26.1
Batesville city (part)	1 310	16.7	457	16.4
Oldenburg town	647	39.9	228	47.8
Salt Creek township	943	17.0	344	16.3
Springfield township	1 178	26.2	434	25.1
Mount Carmel town	106	64.2	41	56.1
Whitewater township	2 360	18.5	870	19.2
Fulton County	20 511	17.3	9 123	17.5
Aubbeenaubbee township	1 501	13.9	646	14.1
Henry township	2 827	25.4	1 103	26.3
Akron town	1 076	37.2	434	38.7
Liberty township	1 730	24.2	824	22.7
Fulton town	326	49.4	142	48.6
Newcastle township	1 281	13.4	531	14.1
Richland township	1 117	9.7	458	9.6
Rochester township	9 992	12.7	4 600	12.8
Rochester city	6 414	12.2	3 188	12.1
Union township	1 457	38.6	714	41.0
Kewanna town	614	38.3	297	40.7
Wayne township	606	15.3	247	13.4
Gibson County	32 500	21.2	14 125	20.7
Barton township	1 796	28.3	756	26.6
Mackey town	142	43.7	61	45.9
Somerville town	312	51.9	132	48.5
Center township	1 478	29.7	627	30.8
Francisco town	543	45.9	249	47.0
Columbia township	4 149	20.1	1 794	21.3
Oakland City city	2 588	22.8	1 176	23.6
Johnson township	3 462	30.2	1 300	32.8
Haubstadt town	1 529	48.5	640	48.4
Montgomery township	3 698	30.3	1 488	31.0
Owensville town	1 322	47.4	565	48.0
Patoka township	11 502	12.4	5 275	11.7
Princeton city	8 175	12.5	3 806	11.3
Union township	3 954	20.5	1 661	20.0
Fort Branch town	2 320	25.4	1 051	24.3
Wabash township	44	6.8	88	15.9
Washington township	703	12.7	292	11.3
White River township	1 714	34.8	844	31.6
Hazleton town	288	43.4	119	42.0
Patoka town	749	47.4	338	45.6
Grant County	73 403	17.0	30 560	16.8
Center township	24 833	13.1	10 735	12.4
Gas City city (part)	7	28.6	7	14.3
Marion city (part)	20 639	12.7	8 907	12.0
Fairmount township	4 451	17.8	1 906	17.7
Fairmount town	2 992	14.8	1 325	15.4
Fowlerton town	298	49.3	120	45.8
Franklin township	8 108	14.4	3 654	14.7
Marion city (part)	6 394	13.5	2 922	14.1
Sweetser town (part)	129	47.3	43	46.5
Green township	576	12.7	232	12.5
Jefferson township	5 850	27.7	1 621	35.2
Gas City city (part)	7	-	3	-
Matthews town	595	42.9	259	44.0
Upland town	3 803	28.0	824	41.9
Liberty township	1 023	13.6	412	14.3
Marion city (part)	-	(X)	-	(X)
Mill township	11 271	17.8	4 844	17.9
Gas City city (part)	5 922	11.4	2 486	11.2
Jonesboro city	1 887	42.7	817	43.7
Marion city (part)	8	25.0	3	33.3
Monroe township	1 601	14.6	608	14.8
Gas City city (part)	4	-	1	-
Marion city (part)	39	10.3	14	7.1
Pleasant township	6 941	17.4	2 920	17.2
Marion city (part)	2 887	14.4	1 333	13.7
Sweetser town (part)	777	43.6	328	45.7

Table 65. **Percent of Population and Housing Units in Sample: 2000**—Con.

[Data based on a sample (except Tables 65-68). For information on confidentiality protection, coverage, sampling error, and nonsampling error, see Appendix G.
For location of definitions, see "How to Use This Census Report"]

State County County Subdivision Place	Population		Housing units	
	100-percent count	Percent in sample	100-percent count	Percent in sample
Grant County—Con.				
Richland township	951	19.6	390	20.3
Converse town (part)	228	41.7	117	39.3
Sweetser town (part)	-	(X)	-	(X)
Sims township	1 858	31.0	745	31.4
Swayzee town	1 011	43.4	414	43.2
Van Buren township	2 046	32.4	814	32.1
Van Buren town	935	49.2	394	47.5
Washington township	3 894	13.8	1 679	13.8
Marion city (part)	1 353	15.1	641	14.4
Greene County	33 157	17.9	15 053	18.3
Beech Creek township	2 365	12.7	971	12.4
Cass township	392	33.9	186	38.2
Newberry town	206	48.5	104	49.0
Center township	3 109	11.8	1 300	11.8
Fairplay township	666	26.3	313	25.2
Switz City town (part)	140	45.7	63	47.6
Grant township	690	24.9	307	24.8
Switz City town (part)	171	53.8	74	50.0
Highland township	655	16.9	298	17.8
Jackson township	2 076	9.7	912	9.9
Jefferson township	2 036	42.4	1 003	41.6
Worthington town	1 481	49.6	726	48.9
Richland township	5 008	16.0	2 364	15.8
Bloomfield town	2 542	14.9	1 315	15.2
Smith township	344	10.2	153	11.8
Stafford township	490	15.1	196	15.8
Stockton township	8 722	14.9	4 125	14.9
Linton city	5 774	15.4	2 792	15.3
Taylor township	1 124	12.5	509	14.9
Washington township	1 256	34.2	578	34.1
Lyons town	748	43.9	322	47.5
Wright township	4 224	20.0	1 838	20.7
Jasonville city	2 490	23.9	1 116	24.0
Hamilton County	182 740	11.3	69 478	11.3
Adams township	4 892	10.9	1 857	10.4
Sheridan town	2 520	10.2	988	9.4
Clay township	64 709	12.1	23 516	12.1
Carmel city (part)	37 733	12.2	14 107	12.1
Delaware township	28 268	10.8	11 774	10.8
Fishers town (part)	26 326	10.7	11 022	10.7
Noblesville city (part)	6	-	4	-
Fall Creek township	17 079	9.6	6 126	9.4
Fishers town (part)	11 509	11.1	4 219	10.7
Noblesville city (part)	8	50.0	3	33.3
Jackson township	9 919	16.1	3 858	15.5
Arcadia town	1 747	41.8	607	43.7
Atlanta town	761	38.1	283	42.4
Cicero town	4 303	6.3	1 811	5.8
Noblesville township	34 534	11.4	13 548	11.6
Carmel city (part)	-	(X)	-	(X)
Noblesville city (part)	28 460	11.6	11 238	11.7
Washington township	18 358	8.7	6 831	8.6
Westfield town	9 293	8.3	3 606	8.6
Wayne township	2 415	11.0	955	10.5
Noblesville city (part)	116	6.9	49	8.2
White River township	2 566	8.3	1 013	8.4
Hancock County	55 391	11.7	21 750	11.9
Blue River township	1 328	14.5	476	14.3
Brandywine township	2 255	11.0	806	11.8
Greenfield city (part)	-	(X)	-	(X)
Brown township	2 579	24.0	997	24.9
Shirley town (part)	679	42.1	270	42.2
Wilkinson town	356	37.9	165	37.6
Buck Creek township	6 659	9.4	2 392	9.7
Cumberland town (part)	2 002	9.2	712	9.8
Center township	20 096	12.0	8 456	11.8
Greenfield city (part)	14 600	12.4	6 449	12.2
Green township	1 622	10.8	614	10.3
Jackson township	1 793	13.0	671	13.7
Sugar Creek township	12 165	10.4	4 629	11.0
Cumberland town (part)	674	6.8	268	7.8
New Palestine town	1 264	31.2	500	32.8
Spring Lake town	262	41.6	108	42.6
Vernon township	6 894	9.9	2 709	10.4
Fortville town	3 444	7.5	1 454	7.2
McCordsville town	1 134	22.5	409	25.7
Harrison County	34 325	17.7	13 699	17.5
Blue River township	1 923	22.5	780	23.1
Milltown town (part)	398	52.8	190	50.5
Boone township	1 217	17.5	492	17.9
Laconia town	29	37.9	18	33.3
Franklin township	3 642	23.7	1 403	24.7
Lanesville town	614	47.2	259	43.6
Harrison township	10 303	13.9	4 287	13.1
Corydon town	2 715	12.9	1 271	12.0
Heth township	1 199	17.8	495	18.2
Mauckport town	83	51.8	44	50.0
Jackson township	5 213	16.5	2 014	16.1
Crandall town	131	52.7	62	48.4
Morgan township	3 819	23.3	1 462	23.3
Palmyra town	633	45.8	253	47.0
Posey township	2 725	15.8	1 081	16.2
Elizabeth town	137	40.1	59	44.1
Spencer township	1 694	15.3	686	15.5
Harrison County—Con.				
Spencer township—Con.				
Milltown town (part)	14	35.7	7	42.9
Taylor township	718	9.5	283	9.9
Washington township	256	15.6	105	16.2
New Amsterdam town	1	-	1	-
Webster township	1 616	22.8	611	22.7
New Middletown town	77	39.0	35	37.1
Hendricks County	104 093	11.1	39 229	11.1
Brown township	8 142	8.1	2 784	8.5
Brownsburg town (part)	1 652	10.0	637	9.6
Center township	9 744	8.4	3 702	8.7
Danville town	6 418	8.4	2 506	8.5
Clay township	2 211	33.3	830	31.8
Amo town	414	49.0	154	47.4
Coatesville town	516	53.7	201	49.3
Eel River township	1 713	26.4	665	27.1
Jamestown town (part)	10	40.0	4	50.0
North Salem town	591	42.5	231	45.9
Franklin township	1 198	22.3	494	22.1
Stilesville town	261	51.3	121	47.1
Guilford township	22 895	8.4	8 650	8.1
Plainfield town (part)	17 513	8.6	7 082	8.2
Liberty township	5 072	16.1	1 918	16.6
Clayton town	693	43.1	270	44.8
Plainfield town (part)	29	-	9	-
Lincoln township	18 967	9.0	7 201	8.9
Brownsburg town (part)	12 773	8.7	4 888	8.8
Marion township	1 398	11.6	496	11.7
Middle township	4 657	25.3	1 732	26.4
Brownsburg town (part)	95	5.3	49	10.2
Pittsboro town	1 588	41.8	643	42.5
Union township	1 777	23.6	699	24.3
Lizton town	372	47.8	180	46.1
Washington township	26 319	9.1	10 058	9.0
Avon town	6 248	8.1	2 240	8.6
Plainfield town (part)	854	7.8	358	10.3
Henry County	48 508	18.1	20 592	18.0
Blue River township	1 179	28.1	453	27.4
Mooreland town	393	43.8	148	43.9
Dudley township	996	25.3	414	25.1
Straughn town	263	45.6	103	46.6
Fall Creek township	4 811	19.9	1 972	20.2
Middletown town	2 488	22.7	1 051	23.4
Franklin township	1 177	26.5	461	27.1
Lewisville town	395	45.6	157	43.9
Greensboro township	1 575	31.6	628	31.5
Greensboro town	174	34.5	76	39.5
Kennard town	455	49.9	168	49.4
Shirley town (part)	127	48.0	69	43.5
Harrison township	1 485	22.6	562	21.4
Cadiz town	161	47.2	55	45.5
Henry township	23 859	14.1	10 603	14.2
New Castle city	17 780	14.2	8 042	14.0
Jefferson township	1 480	26.1	582	26.5
Sulphur Springs town	346	44.5	147	46.3
Liberty township	1 441	14.2	591	15.1
Prairie township	3 317	20.3	1 332	20.8
Mount Summit town	313	39.9	132	43.2
Springport town	174	45.4	65	47.7
Spiceland township	2 200	29.5	915	31.5
Dunreith town	184	40.2	78	39.7
Spiceland town	807	41.1	340	45.3
Stoney Creek township	818	27.1	328	25.9
Blountsville town	166	40.4	61	39.3
Wayne township	4 170	14.2	1 751	13.8
Knightstown town	2 148	16.0	979	15.8
Howard County	84 964	14.5	37 604	14.2
Center township	47 619	13.6	22 562	13.4
Kokomo city (part)	42 364	13.8	20 360	13.5
Clay township	4 042	15.6	1 494	15.3
Ervin township	2 331	16.8	850	16.1
Harrison township	8 498	14.8	3 709	14.2
Kokomo city (part)	2 485	11.3	1 293	11.6
Honey Creek township	1 966	37.0	766	37.9
Russiaville town	1 092	46.2	446	46.6
Howard township	2 866	11.6	1 136	12.4
Jackson township	631	10.0	225	10.2
Liberty township	5 032	17.4	1 948	18.2
Greentown town	2 546	21.9	1 050	22.6
Monroe township	1 387	17.7	505	16.8
Taylor township	9 536	12.7	4 019	12.2
Indian Heights CDP	3 274	14.9	1 262	14.3
Kokomo city (part)	1 264	10.5	639	10.8
Union township	1 056	10.0	390	11.0
Huntington County	38 075	20.2	15 269	20.5
Clear Creek township	1 742	16.3	591	15.2
Dallas township	2 243	34.9	905	33.7
Andrews town	1 290	45.3	534	43.4
Huntington township	21 262	15.5	8 792	15.6
Huntington city	17 450	15.6	7 262	15.7
Jackson township	3 764	29.9	1 520	30.9
Roanoke town	1 495	48.4	630	48.7
Jefferson township	805	18.8	314	20.4
Mount Etna town (part)	33	63.6	14	57.1

Table 65. **Percent of Population and Housing Units in Sample: 2000**—Con.

[Data based on a sample (except Tables 65-68). For information on confidentiality protection, coverage, sampling error, and nonsampling error, see Appendix G.
For location of definitions, see "How to Use This Census Report"]

State County County Subdivision Place	Population		Housing units	
	100-percent count	Percent in sample	100-percent count	Percent in sample
Huntington County—Con.				
Lancaster township	1 225	18.6	463	18.6
Mount Etna town (part)	64	43.8	27	48.1
Polk township	491	15.9	178	16.3
Mount Etna town (part)	3	33.3	2	50.0
Rock Creek township	1 417	32.7	569	31.8
Markle town (part)	678	50.4	288	48.6
Salamonie township	2 529	34.9	960	39.3
Warren town	1 272	49.9	558	49.1
Union township	1 308	15.8	471	16.3
Markle town (part)	-	(X)	-	(X)
Warren township	730	17.5	275	16.7
Wayne township	559	14.1	231	15.6
Mount Etna town (part)	10	20.0	3	33.3
Jackson County	41 335	16.7	17 137	16.7
Brownstown township	5 301	18.2	2 158	19.0
Brownstown town	2 978	21.8	1 242	22.5
Carr township	1 384	46.5	586	46.4
Medora town	565	45.1	257	45.1
Driftwood township	836	16.3	331	16.3
Grassy Fork township	775	19.6	284	16.9
Hamilton township	1 615	11.3	646	11.6
Jackson township	19 578	13.7	8 243	13.3
Seymour city (part)	16 809	14.0	7 119	13.6
Owen township	1 625	16.1	651	16.9
Pershing township	1 386	11.8	605	11.2
Redding township	4 002	12.4	1 660	12.5
Seymour city (part)	1 292	13.6	590	14.4
Salt Creek township	309	6.8	141	8.5
Vernon township	3 456	30.9	1 458	31.6
Crothersville town	1 570	46.9	720	45.8
Washington township	1 068	11.1	374	12.0
Jasper County	30 043	17.3	11 236	17.5
Barkley township	836	15.4	316	14.6
Carpenter township	2 096	34.9	847	35.1
Remington town	1 323	45.7	557	46.0
Gillam township	723	14.9	259	16.2
Hanging Grove township	236	17.4	93	15.1
Jordan township	345	18.6	130	17.7
Kankakee township	945	17.1	362	16.3
Keener township	8 826	16.0	3 304	16.6
De Motte town	3 234	20.6	1 361	22.0
Roselawn CDP (part)	1 497	11.1	516	11.0
Marion township	7 227	15.5	2 794	14.9
Collegeville CDP	865	16.4	90	15.6
Rensselaer city	5 294	15.5	2 296	15.1
Milroy township	275	14.9	109	15.6
Newton township	733	16.0	265	14.3
Union township	1 382	11.4	513	11.9
Walker township	2 797	14.6	960	14.1
Wheatfield township	3 622	19.5	1 284	21.2
Wheatfield town	772	43.1	289	45.0
Jay County	21 806	20.5	9 074	20.4
Bearcreek township	1 368	23.0	454	22.5
Bryant town	272	48.5	109	43.1
Greene township	1 038	15.3	403	15.4
Jackson township	866	16.3	303	15.2
Jefferson township	802	18.6	310	15.2
Knox township	510	15.5	213	15.0
Madison township	608	26.2	229	24.9
Salamonia town	158	45.6	58	44.8
Noble township	690	15.8	258	16.3
Penn township	1 308	31.8	551	34.8
Pennville town	706	46.3	316	46.5
Pike township	910	14.5	355	14.6
Richland township	4 916	28.7	2 173	29.0
Dunkirk city (part)	2 500	22.7	1 144	22.4
Redkey town	1 427	45.0	637	46.0
Wabash township	628	12.1	194	13.9
Wayne township	8 162	16.1	3 631	15.5
Portland city	6 437	16.0	2 928	15.5
Jefferson County	31 705	16.0	13 386	15.8
Graham township	1 666	16.2	671	15.1
Hanover township	5 409	20.4	1 804	22.3
Hanover town	2 834	23.7	1 144	24.8
Lancaster township	1 608	25.1	611	23.6
Dupont town	392	48.7	146	45.2
Madison township	16 770	13.6	7 605	13.4
Madison city	12 004	13.6	5 597	13.3
Milton township	864	19.9	518	20.7
Brooksburg town	74	45.9	37	51.4
Monroe township	379	14.2	159	15.7
Republican township	1 534	17.5	607	17.0
Saluda township	1 358	15.7	569	16.2
Shelby township	1 052	14.9	420	15.7
Smyrna township	1 065	12.6	422	12.1
Jennings County	27 554	14.3	11 469	14.1
Bigger township	688	15.1	309	13.6
Campbell township	1 588	13.9	509	12.4
Center township	8 593	15.3	3 693	15.5
North Vernon city (part)	6 515	16.4	2 892	16.5
Columbia township	759	10.7	341	9.7
Geneva township	7 469	12.6	3 402	11.8
Lovett township	982	18.1	385	17.9

State County County Subdivision Place	Population		Housing units	
	100-percent count	Percent in sample	100-percent count	Percent in sample
Jennings County—Con.				
Marion township	1 058	16.3	411	16.5
Montgomery township	983	14.8	380	15.5
Sand Creek township	818	10.5	313	11.5
Spencer township	2 073	10.9	756	11.6
Vernon township	2 543	18.2	970	19.3
North Vernon city (part)	-	(X)	-	(X)
Vernon town	330	41.8	139	47.5
Johnson County	115 209	12.2	45 095	11.9
Blue River township	5 189	12.6	2 089	12.2
Edinburgh town (part)	4 186	13.1	1 767	12.6
Clark township	1 900	12.9	706	12.7
Franklin township	18 752	10.9	6 945	9.9
Franklin city (part)	16 043	11.2	6 068	10.2
Whiteland town (part)	-	(X)	-	(X)
Hensley township	3 002	15.8	1 156	15.7
Trafalgar town (part)	798	33.8	285	34.0
Needham township	4 725	10.7	1 851	10.2
Franklin city (part)	2 304	10.8	954	10.2
Nineveh township	3 975	18.3	1 410	19.9
Princes Lakes town	1 506	29.5	695	28.6
Trafalgar town (part)	-	(X)	1	100.0
Pleasant township	39 901	11.1	17 254	10.8
Franklin city (part)	1 116	9.4	410	10.2
Greenwood city (part)	28 886	11.7	13 335	11.2
New Whiteland town	4 579	10.4	1 594	9.6
Whiteland town (part)	3 958	7.9	1 404	8.0
Union township	2 226	16.4	859	17.6
Bargersville town (part)	424	40.8	174	40.8
White River township	35 539	13.0	12 825	13.0
Bargersville town (part)	1 696	41.0	613	43.9
Greenwood city (part)	7 151	10.9	2 707	11.3
Knox County	39 256	17.7	17 305	18.0
Busseron township	1 385	31.9	609	32.8
Oaktown town	633	48.5	286	50.0
Decker township	242	7.4	120	11.7
Harrison township	1 966	26.7	825	27.9
Monroe City town	548	48.2	259	48.6
Johnson township	1 486	20.3	589	21.4
Decker town	283	47.7	120	46.7
Palmyra township	1 593	15.4	610	15.2
Steen township	929	34.3	404	36.6
Wheatland town	504	44.4	235	47.2
Vigo township	4 798	23.1	2 230	22.5
Bicknell city (part)	2 898	17.3	1 360	16.3
Edwardsport town	363	47.7	170	46.5
Sandborn town	451	47.2	214	48.6
Vincennes township	23 372	13.8	10 363	14.2
Vincennes city	18 701	14.3	8 574	14.7
Washington township	2 320	24.4	1 020	24.7
Bicknell city (part)	480	18.8	221	15.8
Bruceville town	469	44.6	221	48.0
Widner township	1 165	16.9	535	16.4
Kosciusko County	74 057	18.3	32 188	18.0
Clay township	1 582	24.5	608	24.8
Claypool town	311	55.3	127	51.2
Etna township	1 521	31.8	507	33.1
Etna Green town	663	49.9	251	48.6
Franklin township	1 142	22.9	421	22.6
Mentone town (part)	241	45.2	95	44.2
Harrison township	3 437	21.4	1 448	20.0
Mentone town (part)	657	46.0	270	44.1
Jackson township	1 362	23.0	495	22.4
Sidney town	168	57.7	69	50.7
Jefferson township	1 648	16.0	531	15.4
Nappanee city (part)	310	13.2	130	11.5
Lake township	1 716	28.5	732	28.3
Silver Lake town	546	44.7	221	49.3
Monroe township	1 166	15.4	444	15.3
Plain township	7 194	18.2	3 088	17.7
Leesburg town	625	47.0	240	45.8
Warsaw city (part)	14	21.4	5	40.0
Prairie township	1 590	14.4	605	15.4
Scott township	1 618	18.3	450	16.7
Seward township	2 462	19.7	1 365	17.1
Burket town	195	44.6	78	43.6
Tippecanoe township	6 493	21.6	4 009	20.6
North Webster town	1 067	43.6	612	43.3
Turkey Creek township	9 032	15.1	5 018	15.1
Syracuse town	3 038	15.4	1 380	15.2
Van Buren township	4 013	26.3	1 651	26.7
Milford town	1 550	43.3	626	45.4
Washington township	2 819	29.5	1 129	28.0
Pierceton town	695	46.2	272	44.5
Wayne township	25 262	13.7	9 687	13.8
Warsaw city (part)	12 401	13.8	5 096	14.1
Winona Lake town	3 987	12.1	1 513	12.2
LaGrange County	34 909	18.8	12 938	19.4
Bloomfield township	5 512	19.5	2 127	20.9
Lagrange town (part)	2 854	24.8	1 209	24.4
Clay township	2 888	17.4	815	17.9
Lagrange town (part)	65	21.5	22	27.3
Clearspring township	4 005	22.4	1 250	24.4
Topeka town (part)	730	44.9	308	43.5
Eden township	3 459	18.1	897	20.4

Table 65. **Percent of Population and Housing Units in Sample: 2000**—Con.

[Data based on a sample (except Tables 65-68). For information on confidentiality protection, coverage, sampling error, and nonsampling error, see Appendix G.
For location of definitions, see "How to Use This Census Report"]

State County County Subdivision Place	Population		Housing units	
	100-percent count	Percent in sample	100-percent count	Percent in sample
LaGrange County—Con.				
Eden township—Con.				
Topeka town (part)	429	52.2	174	50.0
Greenfield township	1 258	15.5	603	15.9
Johnson township	3 304	22.3	1 739	21.7
Wolcottville town (part)	466	48.9	207	45.4
Lima township	2 387	16.0	969	16.9
Milford township	2 955	13.5	1 573	13.4
Newbury township	4 411	22.4	1 337	24.6
Shipshewana town	536	46.8	251	48.2
Springfield township	1 284	15.3	495	15.6
Van Buren township	3 446	16.5	1 133	15.9
Lake County	484 564	13.0	194 992	12.9
Calumet township	127 800	13.5	53 698	13.5
Gary city (part)	102 527	13.7	43 549	13.7
Griffith town (part)	17 308	11.5	6 980	11.5
Lake Station city (part)	-	(X)	-	(X)
Cedar Creek township	10 649	11.4	3 993	11.1
Lake Dalecarlia CDP	1 285	11.8	571	11.4
Lowell town (part)	5 967	11.3	2 178	11.2
Center township	26 191	12.5	10 117	12.5
Cedar Lake town (part)	4 693	15.6	1 829	14.7
Crown Point city (part)	14 503	11.6	6 040	11.6
Eagle Creek township	1 695	11.9	666	11.9
Hanover township	8 692	12.4	3 254	11.6
Cedar Lake town (part)	4 586	12.5	1 852	11.6
St. John town (part)	1 723	12.0	568	12.0
Hobart township	39 636	13.7	15 817	13.6
Gary city (part)	219	18.3	81	17.3
Hobart city (part)	22 795	12.4	9 310	12.3
Lake Station city (part)	13 948	14.1	5 328	14.1
New Chicago town	2 063	23.9	876	24.1
North township	165 656	13.1	67 977	12.9
East Chicago city	32 414	14.1	13 261	14.2
Hammond city	83 048	12.8	34 139	12.4
Highland town	23 546	13.3	9 925	13.2
Munster town	21 511	11.9	8 339	12.0
Whiting city	5 137	15.4	2 313	15.2
Ross township	38 685	11.1	15 507	11.3
Crown Point city (part)	5 303	12.0	2 126	11.7
Hobart city (part)	2 568	11.6	989	12.0
Merrillville town	30 560	10.9	12 303	11.2
St. John township	53 701	11.8	19 762	11.6
Dyer town	13 895	11.3	4 900	11.6
Griffith town (part)	26	19.2	10	10.0
St. John town (part)	6 659	11.9	2 279	11.6
Schererville town	24 851	11.8	10 006	11.6
West Creek township	4 981	17.7	1 857	17.2
Lowell town (part)	1 538	16.5	631	15.5
Schneider town	317	49.5	125	44.8
Winfield township	6 878	21.3	2 344	20.4
Lakes of the Four Seasons CDP (part)	3 999	11.3	1 378	10.2
Winfield town	2 298	41.3	748	42.1
LaPorte County	110 106	15.5	45 621	15.3
Cass township	1 677	43.3	659	43.1
Wanatah town (part)	701	44.1	288	44.1
Center township	24 405	12.0	10 506	11.6
La Porte city (part)	17 828	12.1	8 037	11.6
Clinton township	4 454	16.2	500	23.8
Wanatah town (part)	312	50.6	123	44.7
Coolspring township	14 910	15.2	6 374	15.0
Michigan City city (part)	7 282	14.3	3 391	14.7
Trail Creek town (part)	920	22.9	371	22.1
Dewey township	970	42.1	407	44.2
La Crosse town	561	40.6	234	44.0
Galena township	1 710	14.1	828	12.6
Hanna township	993	13.2	369	13.6
Hudson township	1 909	12.3	937	11.0
Johnson township	221	13.1	82	12.2
Kankakee township	4 307	11.8	1 713	10.7
La Porte city (part)	1 277	9.9	558	8.8
Lincoln township	1 835	13.8	921	12.4
Michigan township	29 326	16.0	13 018	16.1
Long Beach town	1 559	23.2	1 071	20.7
Michiana Shores town (part)	195	33.3	225	32.4
Michigan City city (part)	25 618	14.6	10 830	14.6
Pottawattamie Park town	300	40.7	127	44.1
Trail Creek town (part)	1 376	23.5	585	22.6
New Durham township	4 095	18.3	1 784	17.4
Westville town	2 116	21.3	984	20.4
Noble township	1 563	13.1	574	13.6
Pleasant township	3 125	14.0	1 236	14.5
La Porte city (part)	1 142	12.3	516	12.8
Prairie township	181	52.5	76	48.7
Scipio township	4 269	13.1	1 642	13.4
La Porte city (part)	1 374	11.8	556	12.9
Springfield township	4 742	12.4	2 025	13.5
Michiana Shores town (part)	135	40.7	114	43.0
Union township	2 484	28.7	945	27.9
Kingsford Heights town	1 453	37.9	530	37.9
Washington township	1 103	25.5	385	24.7
Kingsbury town	229	45.4	94	42.6
Wills township	1 827	15.2	640	13.6
Lawrence County	45 922	14.6	20 560	14.1
Bono township	803	10.3	359	10.9
Guthrie township	1 583	13.5	688	12.5

State County County Subdivision Place	Population		Housing units	
	100-percent count	Percent in sample	100-percent count	Percent in sample
Lawrence County—Con.				
Indian Creek township	2 662	11.7	1 081	11.2
Oolitic town (part)	-	(X)	-	(X)
Marion township	9 491	14.1	4 210	13.3
Mitchell city	4 567	15.6	2 118	14.3
Marshall township	4 551	12.7	1 863	12.5
Perry township	1 893	10.9	769	10.7
Pleasant Run township	1 922	12.9	895	12.5
Shawswick township	20 598	16.8	9 599	16.1
Bedford city	13 768	15.3	6 618	14.9
Oolitic town (part)	1 152	46.2	563	45.3
Spice Valley township	2 419	10.9	1 096	10.4
Madison County	133 358	13.7	56 939	13.6
Adams township	3 780	13.6	1 488	13.7
Anderson city (part)	27	3.7	10	20.0
Markleville town	383	39.7	149	37.6
Anderson township	60 026	14.0	27 732	13.8
Anderson city (part)	57 846	13.6	26 749	13.3
Country Club Heights town	91	45.1	40	50.0
Edgewood town	1 988	24.9	898	24.1
River Forest town	28	57.1	10	50.0
Woodlawn Heights town	73	30.1	35	31.4
Boone township	659	14.1	265	12.5
Duck Creek township	542	11.1	219	13.2
Elwood city (part)	7	-	2	-
Fall Creek township	13 363	9.5	4 264	8.3
Anderson city (part)	14	-	5	-
Pendleton town	3 873	7.4	1 631	7.8
Green township	3 561	19.1	1 357	20.3
Ingalls town	1 168	41.5	452	43.1
Jackson township	1 889	14.3	760	14.7
Lafayette township	5 431	16.5	2 314	15.9
Anderson city (part)	1 383	14.2	689	14.2
Frankton town (part)	421	42.3	160	42.5
Monroe township	10 233	8.0	4 336	8.9
Alexandria city	6 260	6.4	2 704	6.6
Orestes town	334	43.7	147	45.6
Pipe Creek township	13 762	11.3	5 884	11.4
Elwood city (part)	9 723	6.8	4 173	7.0
Frankton town (part)	1 484	42.9	622	43.4
Richland township	5 173	12.6	2 152	12.7
Anderson city (part)	364	13.5	157	17.2
Stony Creek township	3 632	32.2	1 511	32.4
Lapel town	1 855	48.5	788	47.7
Union township	9 287	13.0	3 861	13.1
Anderson city (part)	100	6.0	33	6.1
Chesterfield town (part)	2 961	18.7	1 361	18.1
Van Buren township	2 020	30.7	796	30.9
Summitville town	1 090	43.5	437	43.2
Marion County	860 454	11.8	387 183	11.7
Center township	167 055	12.3	78 325	12.2
Beech Grove city (part)	3 605	6.5	1 376	6.0
Indianapolis city (balance) (part)	163 450	12.4	76 949	12.3
Decatur township	24 726	11.4	9 581	11.6
Indianapolis city (balance) (part)	24 726	11.4	9 581	11.6
Franklin township	32 080	12.2	12 535	11.9
Beech Grove city (part)	1 407	10.7	766	9.5
Indianapolis city (balance) (part)	30 673	12.2	11 769	12.1
Lawrence township	111 961	10.3	47 641	10.2
Indianapolis city (balance) (part)	73 046	9.8	31 349	9.7
Lawrence city	38 915	11.2	16 292	11.2
Perry township	92 838	12.4	40 880	12.2
Beech Grove city (part)	9 868	6.7	4 364	6.9
Homecroft town	751	43.9	316	46.5
Indianapolis city (balance) (part)	80 367	12.5	35 431	12.3
Southport city	1 852	23.8	769	23.4
Pike township	71 465	8.9	32 315	9.1
Clermont town (part)	371	25.6	142	23.9
Indianapolis city (balance) (part)	71 094	8.8	32 173	9.0
Warren township	93 941	12.3	40 732	12.2
Beech Grove city (part)	-	(X)	-	(X)
Cumberland town (part)	2 824	8.4	1 210	7.5
Indianapolis city (balance) (part)	89 461	12.2	38 526	12.1
Warren Park town	1 656	24.0	996	22.8
Washington township	132 927	12.9	65 117	12.6
Crows Nest town	96	28.1	41	31.7
Indianapolis city (balance) (part)	129 579	12.4	63 714	12.2
Meridian Hills town	1 713	22.7	677	21.7
North Crows Nest town	42	35.7	18	33.3
Rocky Ripple town	712	46.8	329	47.1
Spring Hill town	97	27.8	63	27.0
Williams Creek town	413	49.9	163	46.0
Wynnedale town	275	28.4	112	29.5
Wayne township	133 461	11.9	60 057	11.7
Clermont town (part)	1 106	23.0	484	22.5
Indianapolis city (balance) (part)	119 474	11.8	52 937	11.7
Speedway town	12 881	12.3	6 636	11.7
Marshall County	45 128	18.8	18 099	19.3
Bourbon township	2 970	34.6	1 153	35.4
Bourbon town	1 691	47.1	702	45.9
Center township	14 721	14.0	5 835	14.1
Plymouth city (part)	9 840	13.5	4 100	13.6
German township	8 584	15.6	3 180	14.8
Bremen town	4 486	16.5	1 791	14.9
Green township	1 092	16.5	390	18.2
Argos town (part)	29	41.4	10	50.0

Table 65. **Percent of Population and Housing Units in Sample: 2000**—Con.

[Data based on a sample (except Tables 65-68). For information on confidentiality protection, coverage, sampling error, and nonsampling error, see Appendix G. For location of definitions, see "How to Use This Census Report"]

State County County Subdivision Place	Population		Housing units	
	100-percent count	Percent in sample	100-percent count	Percent in sample
Marshall County—Con.				
North township	4 028	19.1	1 579	19.5
La Paz town	489	38.4	225	39.1
Polk township	2 784	14.2	1 079	13.9
Koontz Lake CDP (part)	154	14.3	98	11.2
Tippecanoe township	1 256	16.3	501	17.8
Union township	3 133	31.8	1 748	33.4
Culver town	1 539	46.1	932	45.1
Walnut township	2 672	34.8	1 061	33.6
Argos town (part)	1 584	47.5	659	44.6
West township	3 888	15.5	1 573	15.3
Plymouth city (part)	-	(X)	-	(X)
Martin County	10 369	18.3	4 729	18.0
Center township	1 734	24.0	806	24.7
Shoals town (part)	531	37.5	260	39.2
Halbert township	1 721	21.5	789	20.8
Shoals town (part)	276	39.1	160	36.3
Lost River township	532	13.5	231	10.4
Mitcheltree township	692	11.1	365	11.8
Perry township	4 960	17.0	2 244	16.8
Crane town	203	41.4	112	45.5
Loogootee city	2 741	16.7	1 337	15.2
Rutherford township	730	16.0	294	15.0
Miami County	36 082	15.7	15 299	15.2
Allen township	746	22.1	273	23.4
Macy town	248	35.5	94	37.2
Butler township	838	14.9	380	13.7
Clay township	933	13.6	354	14.1
Deer Creek township	1 729	11.5	734	11.3
Grissom AFB CDP (part)	-	(X)	-	(X)
Erie township	497	12.5	205	11.2
Harrison township	816	13.8	282	14.9
Jackson township	1 928	34.2	861	32.6
Amboy town	360	40.3	158	39.9
Converse town (part)	909	42.0	431	37.8
Jefferson township	2 730	18.4	1 070	18.2
Denver town	541	42.7	200	42.0
Mexico CDP	984	12.8	416	11.8
Perry township	906	15.2	335	14.0
Peru township	12 666	12.9	5 688	12.4
Peru city (part)	10 835	13.1	4 897	12.6
Pipe Creek township	6 677	17.6	2 716	16.6
Bunker Hill town	987	36.7	423	39.5
Grissom AFB CDP (part)	1 652	13.0	1 091	9.3
Richland township	1 149	16.2	435	15.9
Union township	892	14.7	346	13.6
Washington township	3 575	13.2	1 620	13.1
Peru city (part)	2 159	13.5	1 046	13.0
Monroe County	120 563	12.0	50 846	12.1
Bean Blossom township	2 740	15.3	1 077	15.4
Stinesville town	194	48.5	94	42.6
Benton township	3 213	12.3	1 550	11.0
Bloomington township	41 032	11.7	14 615	12.3
Bloomington city (part)	35 880	11.6	12 344	12.1
Clear Creek township	4 164	11.2	2 376	11.2
Indian Creek township	1 539	10.5	605	11.4
Perry township	40 508	12.6	19 142	12.4
Bloomington city (part)	30 579	12.5	14 669	12.6
Polk township	316	11.7	151	11.3
Richland township	12 349	11.8	5 045	11.8
Bloomington city (part)	58	10.3	36	13.9
Ellettsville town	5 078	11.8	2 085	11.4
Salt Creek township	1 443	10.6	635	9.6
Van Buren township	11 434	11.0	4 867	11.2
Bloomington city (part)	2 774	11.0	1 351	10.9
Washington township	1 825	11.0	783	12.3
Montgomery County	37 629	20.2	15 678	19.3
Brown township	1 767	28.5	721	27.2
New Market town (part)	113	43.4	47	42.6
Waveland town	416	44.2	194	40.2
Clark township	1 898	31.4	745	29.4
Ladoga town	1 047	39.5	421	35.4
Coal Creek township	1 541	32.6	639	33.2
New Richmond town	349	43.8	145	45.5
Wingate town	299	46.2	146	41.1
Franklin township	1 906	32.8	780	31.3
Darlington town	854	46.1	359	45.1
Madison township	1 253	37.7	533	37.1
Linden town	700	46.9	321	45.5
Ripley township	1 101	22.3	453	21.0
Alamo town	137	40.1	53	30.2
Scott township	805	24.0	319	21.6
New Market town (part)	176	46.6	70	42.9
Sugar Creek township	426	18.8	163	17.2
Union township	23 837	14.6	10 036	13.7
Crawfordsville city	15 243	13.0	6 623	12.4
New Market town (part)	370	40.8	131	41.2
Walnut township	1 474	22.9	602	23.3
New Ross town	334	44.6	138	45.7
Wayne township	1 621	35.2	687	35.7
Waynetown town	909	47.2	411	46.5
Morgan County	66 689	13.3	25 908	13.2
Adams township	1 231	20.7	496	20.0
Ashland township	1 482	20.4	569	20.7

State County County Subdivision Place	Population		Housing units	
	100-percent count	Percent in sample	100-percent count	Percent in sample
Morgan County—Con.				
Baker township	747	9.4	257	9.3
Brown township	13 491	11.2	5 441	11.1
Mooresville town	9 273	11.2	3 688	11.3
Clay township	4 178	25.2	1 566	25.5
Bethany town	94	23.4	34	29.4
Brooklyn town	1 545	43.4	577	43.7
Green township	2 967	9.1	1 048	8.0
Gregg township	2 878	12.9	1 098	12.0
Harrison township	1 601	8.1	595	8.9
Jackson township	3 089	17.2	1 229	18.9
Morgantown town	964	34.0	394	37.6
Jefferson township	3 281	10.7	1 261	10.4
Madison township	7 391	9.1	2 660	8.9
Monroe township	4 674	18.9	1 787	19.0
Monrovia town	628	45.2	245	45.3
Ray township	1 701	31.7	670	30.3
Paragon town	663	51.1	275	46.5
Washington township	17 978	10.7	7 231	10.7
Martinsville city	11 698	11.8	4 880	11.8
Newton County	14 566	27.9	5 726	29.3
Beaver township	1 667	39.7	717	41.0
Morocco town	1 127	46.9	508	48.2
Colfax township	176	17.6	67	14.9
Grant township	1 293	42.7	557	44.0
Goodland town	1 096	46.6	476	48.1
Iroquois township	1 428	41.0	558	40.5
Brook town	1 062	48.3	423	46.8
Jackson township	439	28.7	184	26.6
Mount Ayr town	147	45.6	59	44.1
Jefferson township	2 248	42.8	971	44.8
Kentland town	1 822	47.7	793	49.4
Lake township	2 465	15.7	935	15.4
Lake Village CDP	855	15.7	305	15.1
Lincoln township	4 268	15.7	1 500	15.7
Roselawn CDP (part)	2 436	16.0	810	15.9
McClellan township	228	13.6	88	15.9
Washington township	354	17.5	149	16.8
Noble County	46 275	19.8	18 233	19.9
Albion township	2 382	21.7	943	22.7
Albion town (part)	2 284	22.1	912	23.0
Allen township	6 847	24.2	2 740	25.0
Avilla town	2 049	44.4	818	46.5
Kendallville city (part)	2 501	14.6	1 078	14.2
Elkhart township	1 910	16.5	656	15.5
Green township	1 769	14.8	574	15.2
Jefferson township	1 511	14.3	585	15.7
Albion town (part)	-	(X)	-	(X)
Noble township	2 861	15.2	1 351	15.2
Orange township	3 917	36.5	1 832	34.3
Rome City town	1 615	50.5	825	48.0
Wolcottville town (part)	467	48.0	158	47.5
Perry township	6 600	15.7	2 153	16.2
Ligonier city	4 357	16.1	1 483	16.2
Sparta township	3 111	30.0	1 096	28.3
Cromwell town	452	46.7	193	45.1
Swan township	2 337	16.3	857	16.3
Washington township	1 182	18.0	504	17.1
Wayne township	10 365	14.5	4 403	14.3
Kendallville city (part)	7 115	14.4	3 094	14.5
York township	1 483	18.1	539	17.4
Ohio County	5 623	20.3	2 424	19.9
Cass township	649	18.0	252	17.5
Pike township	362	11.6	172	13.4
Randolph township	4 117	22.1	1 798	21.4
Rising Sun city	2 470	24.6	1 119	23.9
Union township	495	14.5	202	15.3
Orange County	19 306	17.3	8 348	17.3
French Lick township	4 767	19.6	2 162	19.9
French Lick town	1 941	15.4	948	15.5
West Baden Springs town	618	47.1	292	45.9
Greenfield township	559	16.8	276	14.9
Jackson township	543	18.4	271	17.3
Northeast township	578	14.9	230	16.1
Northwest township	345	17.1	154	16.9
Orangeville township	613	9.6	238	10.5
Orleans township	3 508	21.5	1 458	21.1
Orleans town	2 273	23.4	992	23.3
Paoli township	5 890	14.5	2 564	14.9
Paoli town	3 844	14.7	1 725	14.9
Southeast township	1 544	15.3	658	15.0
Stampers Creek township	959	16.8	337	15.7
Owen County	21 786	16.8	9 853	16.8
Clay township	2 553	15.6	1 023	16.0
Franklin township	1 155	18.0	532	16.4
Harrison township	473	13.5	196	15.3
Jackson township	1 981	15.4	1 099	14.5
Jefferson township	1 078	16.7	525	16.6
Jennings township	839	14.4	430	15.1
Lafayette township	1 287	15.9	555	16.6
Marion township	1 004	16.9	454	15.9
Montgomery township	1 225	14.2	535	15.0
Morgan township	1 200	13.8	633	15.2
Taylor township	993	15.4	405	14.8

Table 65. **Percent of Population and Housing Units in Sample: 2000**—Con.

[Data based on a sample (except Tables 65-68). For information on confidentiality protection, coverage, sampling error, and nonsampling error, see Appendix G.
For location of definitions, see "How to Use This Census Report"]

State County County Subdivision Place	Population		Housing units	
	100-percent count	Percent in sample	100-percent count	Percent in sample
Owen County—Con.				
Washington township	6 399	16.0	2 746	15.9
Spencer town	2 508	16.9	1 193	15.6
Wayne township	1 599	30.6	720	31.3
Gosport town	715	45.0	301	47.5
Parke County	17 241	22.7	7 539	23.2
Adams township	5 399	15.8	2 016	16.5
Rockville town	2 765	16.4	1 390	16.4
Florida township	2 500	29.3	1 057	29.2
Rosedale town	750	49.7	322	48.8
Greene township	439	18.2	191	17.8
Howard township	324	14.5	146	15.8
Jackson township	758	13.7	442	16.5
Liberty township	768	15.8	319	15.0
Penn township	868	29.4	417	30.0
Bloomingdale town	319	46.4	159	48.4
Raccoon township	771	16.2	334	16.5
Reserve township	1 515	39.6	667	42.7
Montezuma town (part)	1 155	46.1	518	48.8
Sugar Creek township	349	18.1	142	16.2
Union township	1 569	16.9	1 017	16.2
Wabash township	839	37.8	372	37.4
Mecca town	355	49.3	156	49.4
Montezuma town (part)	24	45.8	9	44.4
Washington township	1 142	30.8	419	32.0
Marshall town	360	51.9	144	52.1
Perry County	18 899	21.3	8 223	21.3
Anderson township	1 536	22.9	601	23.3
Clark township	1 250	22.4	563	23.8
Leopold township	720	24.9	279	23.7
Oil township	2 032	17.9	488	20.3
Tobin township	709	20.7	383	23.0
Troy township	12 129	21.2	5 632	20.6
Cannelton city	1 209	44.4	577	41.6
Tell City city	7 845	16.8	3 700	15.8
Troy town	392	45.7	197	45.7
Union township	523	24.1	277	22.7
Pike County	12 837	20.5	5 611	20.1
Clay township	340	13.5	140	14.3
Jefferson township	1 773	15.3	794	15.6
Lockhart township	690	14.9	290	15.9
Logan township	335	11.6	144	14.6
Madison township	406	12.3	175	14.3
Marion township	776	16.8	315	15.6
Monroe township	715	28.1	315	27.6
Spurgeon town	227	44.5	101	45.5
Patoka township	3 169	25.8	1 374	24.8
Winslow town	881	47.4	414	42.5
Washington township	4 633	20.9	2 064	20.0
Petersburg city	2 570	23.1	1 228	21.9
Porter County	146 798	13.5	57 616	14.0
Boone township	5 884	15.5	2 257	15.9
Hebron town	3 596	14.8	1 456	15.5
Center township	38 186	12.1	15 626	12.0
Valparaiso city (part)	27 333	12.3	11 511	12.2
Jackson township	4 592	12.1	1 598	12.3
Chesterton town (part)	16	-	5	-
Liberty township	6 727	12.3	2 631	12.1
Chesterton town (part)	497	19.1	187	17.1
Morgan township	2 658	12.3	911	12.6
Pine township	2 853	29.1	1 427	33.8
Beverly Shores town	708	39.1	524	44.8
Town of Pines town	798	41.4	360	44.7
Pleasant township	3 759	32.8	1 414	33.9
Kouts town	1 698	48.4	720	47.8
Portage township	43 956	12.7	17 087	13.2
Chesterton town (part)	-	(X)	-	(X)
Ogden Dunes town	1 313	42.4	627	43.1
Portage city (part)	32 913	11.8	13 001	12.1
South Haven CDP	5 619	11.8	1 956	11.8
Porter township	8 459	11.6	3 068	11.9
Lakes of the Four Seasons CDP (part)	3 292	11.3	1 212	12.0
Union township	8 166	11.4	2 862	11.4
Washington township	3 425	11.4	1 268	11.4
Valparaiso city (part)	95	11.6	48	12.5
Westchester township	18 133	14.1	7 467	15.2
Burns Harbor town	766	43.9	323	44.6
Chesterton town (part)	9 975	11.5	4 020	11.8
Dune Acres town	213	46.5	154	46.1
Portage city (part)	583	30.5	374	28.6
Porter town	4 972	12.2	1 966	13.4
Posey County	27 061	20.4	11 076	20.8
Bethel township	327	30.6	174	32.2
Griffin town	160	38.8	81	45.7
Black township	10 288	16.4	4 406	16.1
Mount Vernon city	7 478	16.4	3 312	16.1
Center township	1 321	15.2	511	14.9
Harmony township	1 473	46.0	721	49.7
New Harmony town	916	44.5	432	50.0
Lynn township	945	17.8	389	17.7
Marrs township	4 868	16.9	1 841	16.1
Point township	497	13.3	221	15.8
Robb township	2 074	35.8	882	35.8
Poseyville town	1 187	49.3	490	50.6

State County County Subdivision Place	Population		Housing units	
	100-percent count	Percent in sample	100-percent count	Percent in sample
Posey County—Con.				
Robinson township	3 976	15.2	1 440	14.4
Smith township	1 292	34.1	491	36.7
Cynthiana town	693	46.5	286	49.0
Pulaski County	13 755	21.8	5 918	20.5
Beaver township	479	18.2	197	16.2
Cass township	1 013	14.6	365	13.2
Franklin township	698	17.5	297	14.8
Harrison township	657	14.5	299	13.0
Indian Creek township	756	16.8	435	13.1
Jefferson township	546	16.5	215	13.5
Monroe township	4 015	20.8	1 792	19.7
Winamac town	2 418	22.0	1 079	21.9
Rich Grove township	887	13.5	325	14.2
Salem township	1 500	39.4	585	40.9
Francesville town	905	46.9	383	47.3
Tippecanoe township	1 130	21.8	577	19.2
Monterey town	231	45.9	103	46.6
Van Buren township	1 005	13.5	379	14.8
Star City CDP	377	13.5	138	14.5
White Post township	1 069	37.1	452	34.7
Medaryville town	565	51.5	256	46.5
Putnam County	36 019	13.7	13 505	15.4
Clinton township	1 459	11.4	920	13.2
Cloverdale township	3 847	19.1	1 571	19.5
Cloverdale town (part)	2 243	23.1	960	23.9
Floyd township	3 173	8.0	1 326	9.1
Franklin township	1 708	32.1	695	31.9
Roachdale town (part)	943	46.2	398	45.7
Greencastle township	12 491	9.8	4 494	11.1
Greencastle city	9 880	9.5	3 532	11.0
Jackson township	933	13.0	350	15.4
Roachdale town (part)	32	46.9	20	50.0
Jefferson township	1 311	8.5	515	8.9
Madison township	1 142	10.5	453	12.6
Marion township	1 980	21.0	764	21.7
Fillmore town	545	41.5	224	40.2
Monroe township	1 455	32.6	602	32.4
Bainbridge town	743	50.5	305	47.2
Russell township	856	25.2	358	27.9
Russellville town	340	48.8	149	49.7
Warren township	2 788	7.7	496	12.5
Cloverdale town (part)	-	(X)	-	(X)
Washington township	2 876	11.5	961	13.8
Randolph County	27 401	25.1	11 775	24.5
Franklin township	1 375	35.9	577	36.2
Ridgeville town	843	46.3	368	44.8
Green township	1 098	22.8	429	23.3
Albany town (part)	217	26.3	80	25.0
Greensfork township	1 201	22.7	474	23.8
Jackson township	678	18.3	250	16.8
Monroe township	3 819	41.2	1 594	39.8
Farmland town	1 456	43.1	608	43.6
Parker City town	1 416	46.0	595	43.5
Stoney Creek township	1 082	22.9	435	23.2
Union township	2 278	31.1	938	30.6
Losantville town	280	50.0	124	48.4
Modoc town	225	45.3	90	47.8
Ward township	1 218	26.0	511	25.6
Saratoga town	288	46.9	130	46.9
Washington township	2 288	38.7	976	38.1
Lynn town	1 143	51.1	508	49.0
Wayne township	4 703	16.1	2 186	15.7
Union City city	3 622	15.6	1 738	15.4
White River township	7 661	16.2	3 405	16.3
Winchester city	5 037	16.1	2 377	16.2
Ripley County	26 523	25.4	10 482	26.0
Adams township	4 325	20.3	1 582	20.9
Batesville city (part)	1 057	13.2	378	12.7
Sunman town	805	46.8	345	44.3
Brown township	1 499	16.5	649	16.2
Center township	2 677	39.9	1 115	40.1
Osgood town	1 669	49.8	731	48.8
Delaware township	1 298	17.1	500	16.6
Franklin township	3 362	27.0	1 349	27.4
Milan town (part)	1 251	44.0	538	44.4
Jackson township	980	31.5	380	30.8
Napoleon town	238	44.1	103	45.6
Johnson township	3 399	35.5	1 429	37.9
Versailles town	1 784	46.7	803	49.2
Laughery township	4 581	16.2	1 818	16.0
Batesville city (part)	3 666	15.8	1 500	15.8
Otter Creek township	1 339	30.5	518	30.3
Holton town	407	52.1	158	47.5
Shelby township	867	15.7	316	15.8
Washington township	2 196	28.2	826	28.1
Milan town (part)	565	51.9	230	49.1
Rush County	18 261	15.6	7 337	15.7
Anderson township	1 363	12.0	514	12.5
Center township	768	11.8	304	12.8
Jackson township	415	12.5	159	13.2
Rushville city (part)	-	(X)	-	(X)
Noble township	676	15.4	260	15.8
Orange township	844	11.6	296	11.8

Table 65. **Percent of Population and Housing Units in Sample: 2000**—Con.

[Data based on a sample (except Tables 65-68). For information on confidentiality protection, coverage, sampling error, and nonsampling error, see Appendix G.
For location of definitions, see "How to Use This Census Report"]

State County County Subdivision Place	Population		Housing units	
	100-percent count	Percent in sample	100-percent count	Percent in sample
Rush County—Con.				
Posey township	1 189	13.4	441	13.2
Richland township	371	15.9	146	15.1
Ripley township	2 111	29.1	838	29.2
Carthage town	928	48.3	391	46.3
Rushville township	8 264	13.2	3 480	13.2
Rushville city (part)	5 995	13.2	2 597	13.3
Union township	873	27.0	347	25.4
Glenwood town (part)	221	56.1	98	49.0
Walker township	916	14.2	360	14.7
Washington township	471	11.9	192	13.0
St. Joseph County	265 559	14.2	107 013	14.2
Centre township	14 236	11.8	5 864	12.3
Gulivoire Park CDP	2 974	11.5	1 275	11.8
South Bend city (part)	7 081	10.7	3 002	11.5
Clay township	39 145	13.6	13 530	13.6
Georgetown CDP	4 497	12.0	2 262	11.7
Granger CDP (part)	10 306	15.2	3 675	15.0
Indian Village town	144	49.3	60	50.0
Mishawaka city (part)	3 261	12.0	1 841	11.5
Roseland town	1 809	24.5	336	47.3
South Bend city (part)	2 568	10.9	1 231	11.3
German township	8 518	12.6	4 035	12.5
South Bend city (part)	4 362	12.4	2 302	12.9
Greene township	3 040	13.6	1 192	13.8
Harris township	19 873	12.3	7 027	12.1
Granger CDP (part)	17 978	12.3	5 726	12.1
Mishawaka city (part)	1 895	12.1	1 301	12.2
Liberty township	3 053	27.3	1 219	27.9
North Liberty town	1 402	38.5	588	39.1
Lincoln township	3 053	20.6	1 147	20.2
Walkerton town	2 274	21.4	860	21.3
Madison township	1 770	13.6	660	15.0
Olive township	3 914	30.2	1 475	30.6
New Carlisle town	1 505	48.0	633	47.7
Penn township	64 322	13.8	27 426	13.8
Mishawaka city (part)	41 401	12.9	18 430	12.9
Osceola town	1 859	44.6	739	44.7
South Bend city (part)	2 615	9.4	1 601	10.2
Portage township	94 916	14.1	39 588	14.3
South Bend city (part)	91 163	14.2	38 213	14.4
Union township	3 289	24.9	1 302	26.0
Lakeville town	567	42.3	300	41.0
Warren township	6 430	10.9	2 548	11.1
Scott County	22 960	13.8	9 737	13.4
Finley township	1 289	12.3	536	11.0
Jennings township	6 997	15.2	2 825	15.0
Austin town	4 724	15.2	1 967	14.8
Johnson township	2 246	13.8	896	14.5
Lexington township	3 268	12.7	1 306	12.5
Vienna township	9 160	13.3	4 174	12.7
Scottsburg city	6 040	14.4	2 823	13.6
Shelby County	43 445	13.7	17 633	13.7
Addison township	19 943	11.9	8 718	12.1
Shelbyville city (part)	17 868	11.4	7 886	11.7
Brandywine township	2 111	14.0	793	14.4
Fairland CDP	1 276	14.3	481	13.9
Shelbyville city (part)	9	33.3	3	33.3
Hanover township	2 312	31.4	890	30.9
Morristown town	1 133	48.5	444	46.6
Hendricks township	1 314	12.3	514	12.5
Jackson township	1 482	18.4	566	16.1
Edinburgh town (part)	27	29.6	16	18.8
Liberty township	1 750	11.3	638	11.4
Marion township	1 534	14.7	623	16.4
Shelbyville city (part)	74	10.8	41	12.2
Moral township	4 712	8.8	1 709	9.2
Noble township	1 438	28.0	580	25.9
St. Paul town (part)	478	51.5	172	51.2
Shelby township	1 930	11.9	734	12.0
Shelbyville city (part)	-	(X)	-	(X)
Sugar Creek township	1 055	8.6	402	8.7
Union township	944	13.1	351	15.1
Van Buren township	1 590	14.2	581	13.9
Washington township	1 330	15.6	534	15.9
Spencer County	20 391	25.0	8 333	25.0
Carter township	3 121	33.7	1 206	35.8
Dale town	1 568	45.4	630	46.7
Santa Claus town (part)	159	42.1	59	45.8
Clay township	2 494	41.4	1 007	39.7
Santa Claus town (part)	1 867	49.5	755	46.6
Grass township	1 390	31.2	577	30.5
Chrisney town	544	46.3	233	48.5
Hammond township	1 607	30.6	671	29.7
Grandview town	696	49.4	296	44.6
Harrison township	2 036	15.4	716	13.7
Santa Claus town (part)	15	73.3	4	75.0
Huff township	1 089	14.2	426	13.4
Jackson township	868	27.9	360	28.9
Gentryville town	262	49.6	106	49.1
Luce township	2 694	14.9	1 185	15.5
Ohio township	5 092	19.0	2 185	20.0
Rockport city	2 160	22.5	1 057	23.2
Starke County	23 556	18.4	10 201	18.2
California township	2 116	15.0	1 321	14.5
Bass Lake CDP (part)	556	14.4	728	13.6
Center township	6 271	14.8	2 537	15.1
Knox city	3 721	15.7	1 586	15.7
Davis township	1 142	32.6	456	33.6
Hamlet town (part)	634	45.0	267	44.2
Jackson township	526	13.3	197	12.2
North Bend township	1 294	15.2	731	14.4
Bass Lake CDP (part)	454	18.9	383	13.8
Oregon township	3 074	17.5	1 472	17.7
Hamlet town (part)	186	44.6	69	46.4
Koontz Lake CDP (part)	1 400	14.3	833	15.4
Railroad township	1 353	15.6	521	14.6
San Pierre CDP	156	16.0	77	14.3
Washington township	2 793	14.0	1 039	14.1
Bass Lake CDP (part)	239	11.7	82	13.4
Wayne township	4 987	26.1	1 927	27.0
North Judson town	1 675	45.1	704	44.0
Steuben County	33 214	19.1	17 337	18.6
Clear Lake township	687	34.5	755	33.1
Clear Lake town	244	52.0	506	38.5
Fremont township	2 467	39.6	964	37.3
Fremont town	1 696	46.4	679	43.0
Jackson township	1 783	12.9	853	14.2
Jamestown township	3 389	15.0	2 635	14.3
Millgrove township	1 639	25.2	941	22.8
Orland town	341	53.1	153	50.3
Otsego township	2 546	27.0	1 441	27.7
Hamilton town (part)	947	42.0	560	43.0
Pleasant township	13 312	14.1	6 523	13.6
Angola city	7 344	13.1	3 012	12.4
Richland township	538	14.5	177	13.6
Salem township	2 182	20.6	1 101	19.9
Hudson town (part)	280	45.7	115	47.8
Scott township	1 123	13.7	411	14.6
Steuben township	2 878	21.9	1 284	21.2
Ashley town (part)	352	46.6	141	46.1
Hudson town (part)	316	46.8	123	47.2
York township	670	15.4	252	15.1
Sullivan County	21 751	22.3	8 804	23.9
Cass township	1 932	35.4	883	34.1
Dugger town	955	48.7	445	46.5
Curry township	3 769	38.8	1 656	38.6
Farmersburg town	1 180	49.5	538	48.0
Shelburn town	1 268	44.2	585	44.8
Fairbanks township	728	13.9	310	14.8
Gill township	965	26.5	414	27.1
Merom town	294	51.0	135	47.4
Haddon township	3 977	17.7	842	31.2
Carlisle town	2 660	16.8	322	48.8
Hamilton township	7 083	12.7	3 293	12.5
Sullivan city	4 617	12.0	2 264	12.0
Jackson township	1 720	26.9	765	29.4
Hymera town	833	38.7	389	40.9
Jefferson township	495	16.6	213	14.6
Turman township	1 082	18.0	428	16.6
Switzerland County	9 065	24.0	4 226	24.4
Cotton township	1 476	17.3	613	16.5
Craig township	777	17.2	439	16.4
Jefferson township	3 111	36.1	1 438	36.9
Vevay town	1 735	45.7	795	46.4
Pleasant township	1 260	13.9	488	16.2
Posey township	1 504	22.6	807	21.9
Patriot town	202	48.5	108	48.1
York township	937	15.7	441	16.6
Tippecanoe County	148 955	14.1	58 343	13.5
Fairfield township	49 970	13.5	22 913	12.9
Lafayette city (part)	42 748	13.6	19 760	13.0
Jackson township	517	14.5	185	14.6
Lauramie township	2 410	23.5	920	23.7
Clarks Hill town	680	45.7	260	44.2
Perry township	5 322	12.0	1 970	11.9
Lafayette city (part)	-	(X)	-	(X)
Randolph township	867	17.1	300	16.7
Sheffield township	3 016	25.0	1 135	24.7
Dayton town	1 120	43.0	430	41.4
Shelby township	2 078	22.0	773	20.2
Otterbein town (part)	356	50.3	126	48.4
Tippecanoe township	5 951	23.4	2 329	22.6
Battle Ground town	1 323	45.7	486	45.5
Union township	1 682	21.0	676	19.5
Lafayette city (part)	-	(X)	-	(X)
Shadeland town	1 682	21.0	676	19.5
Wabash township	51 261	13.3	16 693	12.6
West Lafayette city	28 778	13.4	10 819	12.8
Washington township	2 473	10.2	962	10.3
Wayne township	1 306	10.4	500	9.6
Wea township	22 102	12.0	8 987	11.8
Lafayette city (part)	13 649	11.4	5 842	11.2
Tipton County	16 577	19.1	6 848	18.0
Cicero township	8 350	10.8	3 609	10.2
Tipton city	5 251	9.5	2 401	9.3
Jefferson township	1 486	25.1	605	24.1

Table 65. **Percent of Population and Housing Units in Sample: 2000**—Con.

[Data based on a sample (except Tables 65-68). For information on confidentiality protection, coverage, sampling error, and nonsampling error, see Appendix G.
For location of definitions, see "How to Use This Census Report"]

State County County Subdivision Place	Population		Housing units	
	100-percent count	Percent in sample	100-percent count	Percent in sample
Tipton County—Con.				
Jefferson township—Con.				
Kempton town	380	50.0	152	46.1
Liberty township	2 569	30.8	940	31.3
Sharpsville town	618	43.9	243	44.9
Madison township	1 414	16.1	587	14.8
Elwood city (part)	7	-	4	-
Prairie township	1 213	22.8	467	22.3
Wildcat township	1 545	38.4	640	36.4
Windfall City town	712	49.2	307	47.2
Union County	7 349	19.8	3 077	19.8
Brownsville township	857	15.3	320	13.8
Center township	2 880	20.1	1 230	20.7
Liberty town	2 061	21.2	916	22.1
Harmony township	628	10.4	289	11.1
Harrison township	406	14.5	164	18.3
Liberty township	1 032	17.2	428	15.7
Union township	1 546	28.8	646	28.0
West College Corner town	634	47.2	272	44.1
Vanderburgh County	171 922	13.3	76 300	13.0
Armstrong township	1 651	16.6	624	17.1
Darmstadt town (part)	55	43.6	20	50.0
Center township	32 220	13.1	13 373	12.6
Darmstadt town (part)	20	15.0	8	25.0
Evansville city (part)	13 913	13.8	6 226	13.1
Highland CDP	4 107	11.1	1 532	10.9
Melody Hill CDP	3 066	14.8	1 193	14.9
German township	7 354	12.0	2 745	11.2
Darmstadt town (part)	29	41.4	8	50.0
Knight township	67 491	12.9	31 228	12.9
Evansville city (part)	63 069	12.9	29 140	12.9
Perry township	23 687	13.0	9 396	12.4
Evansville city (part)	10 920	14.0	5 055	13.2
Pigeon township	33 682	13.9	16 645	13.4
Evansville city (part)	33 680	13.8	16 644	13.4
Scott township	5 445	19.0	2 088	18.4
Darmstadt town (part)	1 209	44.3	467	43.3
Union township	392	11.7	201	9.5
Vermillion County	16 788	24.1	7 405	24.1
Clinton township	9 544	19.8	4 286	20.1
Clinton city	5 126	12.1	2 379	11.9
Fairview Park town	1 496	48.3	680	47.8
Universal town	419	44.4	207	44.4
Eugene township	1 945	37.7	863	37.4
Cayuga town	1 109	47.2	517	46.8
Helt township	2 651	22.5	1 123	22.6
Dana town	662	45.5	288	46.5
Highland township	1 655	29.1	708	26.3
Perrysville town	502	52.2	208	50.0
Vermillion township	993	35.1	425	37.2
Newport town	578	46.7	253	48.2
Vigo County	105 848	14.7	45 203	14.7
Fayette township	2 553	14.9	1 042	15.3
Harrison township	51 898	14.3	23 155	14.3
Terre Haute city (part)	51 898	14.3	23 155	14.3
Honey Creek township	14 280	11.7	5 794	11.8
Terre Haute city (part)	2 973	10.0	682	11.3
Linton township	1 212	15.7	513	16.0
Lost Creek township	9 907	20.6	3 968	20.6
Seelyville town	1 182	43.8	526	42.8
Terre Haute city (part)	4 729	14.5	1 793	13.9
Nevins township	2 224	14.0	913	14.6
Otter Creek township	9 059	11.9	3 802	12.1
North Terre Haute CDP	4 606	12.1	1 950	12.2
Terre Haute city (part)	7	-	2	-
Pierson township	1 269	10.5	559	12.0
Prairie Creek township	1 220	16.4	503	15.7
Prairieton township	1 300	14.7	508	13.4
Riley township	2 805	15.3	1 136	15.9
Riley town	160	40.6	83	43.4
Terre Haute city (part)	7	42.9	4	25.0
Sugar Creek township	8 121	18.0	3 310	17.8
West Terre Haute town	2 330	23.1	1 046	22.2
Wabash County	34 960	15.7	14 034	15.3
Chester township	8 044	12.9	2 982	11.6
North Manchester town	6 260	12.2	2 327	10.9
Lagro township	3 158	22.5	1 201	22.1
Lagro town	454	50.7	183	43.7
Liberty township	2 527	26.5	1 047	26.0
La Fontaine town	900	43.7	379	44.9
Noble township	15 580	14.2	6 556	13.9
Wabash city	11 743	13.9	5 136	13.5
Paw Paw township	1 583	20.5	602	22.6
Roann town	400	31.5	164	35.4
Pleasant township	2 576	15.3	1 002	15.0
Waltz township	1 492	10.3	644	10.1
Warren County	8 419	28.9	3 477	29.2
Adams township	561	35.1	251	34.7
Pine Village town	255	46.7	118	47.5
Jordan township	254	14.6	110	14.5
Kent township	421	30.6	170	28.8
State Line City town	141	42.6	56	44.6
Liberty township	850	16.7	325	16.0
Warren County—Con.				
Medina township	452	17.9	181	17.1
Mound township	438	16.7	178	15.7
Pike township	1 185	40.9	499	41.3
West Lebanon town	793	46.8	336	47.6
Pine township	436	18.1	186	16.1
Prairie township	290	13.1	129	15.5
Steuben township	427	15.2	193	16.6
Warren township	754	15.0	293	14.7
Washington township	2 351	42.2	962	44.0
Williamsport town	1 935	47.2	809	48.3
Warrick County	52 383	14.2	20 546	14.2
Anderson township	1 265	15.5	486	14.8
Newburgh town (part)	-	(X)	-	(X)
Boon township	12 844	11.5	5 310	11.4
Boonville city	6 834	10.5	2 910	10.2
Chandler town (part)	621	12.9	257	12.5
Campbell township	480	16.7	170	12.9
Greer township	1 881	32.6	727	34.7
Elberfeld town	636	44.0	271	47.2
Hart township	1 488	30.8	667	31.8
Lynnville town	781	42.3	384	41.4
Lane township	255	12.5	110	15.5
Ohio township	31 002	12.7	11 844	12.6
Chandler town (part)	2 473	11.8	1 010	13.1
Newburgh town (part)	3 088	11.8	1 478	11.2
Owen township	619	19.4	249	16.5
Pigeon township	850	16.8	352	16.2
Skelton township	1 699	23.5	631	22.5
Tennyson town	290	52.8	111	48.6
Washington County	27 223	19.3	11 191	19.2
Brown township	1 219	37.4	532	39.3
Campbellsburg town	578	43.9	270	46.7
Saltillo town	107	57.9	56	48.2
Franklin township	2 006	14.5	749	12.8
Gibson township	1 207	24.5	474	23.6
Little York town	185	44.9	79	46.8
Howard township	1 375	17.0	493	16.8
Jackson township	2 037	11.6	752	11.4
Jefferson township	841	14.5	397	15.1
Madison township	602	40.2	242	37.2
Livonia town	112	46.4	50	40.0
Monroe township	615	16.7	321	12.8
Pierce township	2 505	22.6	1 008	22.8
New Pekin town (part)	764	41.6	338	40.8
Polk township	2 394	21.9	1 008	21.0
New Pekin town (part)	570	45.8	233	45.5
Posey township	1 783	29.4	707	30.1
Fredericksburg town	92	47.8	44	50.0
Hardinsburg town	244	46.3	105	46.7
Vernon township	684	23.1	275	23.3
Washington township	9 955	15.2	4 233	15.4
Salem city	6 172	14.7	2 745	15.2
Wayne County	71 097	16.8	30 468	16.8
Abington township	919	16.1	344	15.4
Boston township	915	23.6	389	24.2
Boston town	177	47.5	70	44.3
Richmond city (part)	-	(X)	-	(X)
Center township	7 331	16.9	2 947	16.9
Centerville town	2 427	21.9	1 001	22.6
Richmond city (part)	51	13.7	19	10.5
Clay township	1 023	24.9	402	26.1
Greens Fork town	371	42.6	147	43.5
Dalton township	588	14.8	226	17.3
Franklin township	1 291	24.3	509	22.6
Whitewater town	78	37.2	32	37.5
Green township	1 261	15.5	439	16.2
Harrison township	403	21.8	149	20.8
Jackson township	4 626	29.3	1 964	28.6
Cambridge City town	2 121	26.7	956	24.9
Dublin town	697	46.6	283	45.9
East Germantown town	243	44.9	103	44.7
Mount Auburn town	75	36.0	34	44.1
Jefferson township	3 427	18.4	1 484	19.7
Hagerstown town	1 768	21.4	832	22.8
New Garden township	1 776	31.0	714	31.2
Fountain City town	735	49.5	309	46.9
Perry township	763	30.0	290	31.4
Economy town	200	47.0	79	44.3
Washington township	1 579	30.1	622	31.2
Milton town	611	44.8	244	49.2
Wayne township	43 742	13.6	19 442	13.8
Richmond city (part)	39 073	13.1	17 628	13.5
Spring Grove town	386	40.4	137	47.4
Webster township	1 453	15.4	547	15.0
Wells County	27 600	18.8	10 970	18.7
Chester township	1 002	18.1	390	17.2
Poneto town (part)	26	38.5	7	57.1
Harrison township	8 616	17.5	3 654	17.3
Bluffton city (part)	6 548	16.2	2 903	16.3
Poneto town (part)	94	40.4	30	46.7
Vera Cruz town	55	52.7	25	48.0
Jackson township	871	15.2	312	14.4
Jefferson township	5 676	19.1	2 178	19.2
Ossian town	2 943	24.8	1 168	24.4

Table 65. **Percent of Population and Housing Units in Sample: 2000**—Con.

[Data based on a sample (except Tables 65-68). For information on confidentiality protection, coverage, sampling error, and nonsampling error, see Appendix G. For location of definitions, see "How to Use This Census Report"]

State **County** **County Subdivision** **Place**	Population		Housing units	
	100-percent count	Percent in sample	100-percent count	Percent in sample
Wells County—Con.				
Lancaster township	5 411	15.4	2 184	15.9
Bluffton city (part)	2 988	15.4	1 294	16.3
Liberty township	1 177	17.9	438	17.8
Poneto town (part)	120	50.0	45	46.7
Nottingham township	1 065	14.8	414	14.3
Rockcreek township	1 670	29.7	639	30.8
Markle town (part)	349	41.8	152	48.0
Uniondale town (part)	235	47.7	100	47.0
Union township	2 112	27.6	761	27.9
Markle town (part)	75	52.0	31	51.6
Uniondale town (part)	42	31.0	15	33.3
Zanesville town (part)	514	46.9	197	45.7
White County	25 267	20.7	12 083	18.3
Big Creek township	856	32.5	319	34.8
Chalmers town	513	42.3	190	44.2
Cass township	590	12.7	216	12.5
Honey Creek township	1 235	31.8	468	30.3
Reynolds town	547	44.1	225	40.9
Jackson township	681	35.2	273	35.5
Burnettsville town	373	46.9	160	45.6
Liberty township	2 225	13.8	1 841	9.5
Buffalo CDP	672	14.0	585	9.7
Lincoln township	635	11.2	273	11.4
Monon township	3 272	30.8	1 884	24.7
Monon town	1 733	43.8	678	44.0
Prairie township	3 191	32.7	1 236	32.9
Brookston town	1 717	46.1	723	44.0
Princeton township	1 529	33.4	624	32.1
Wolcott town	989	43.1	427	40.3
Round Grove township	246	14.6	96	11.5
Union township	10 436	11.8	4 713	11.2
Monticello city	5 723	10.8	2 414	10.5
Norway CDP	437	13.5	208	12.5
West Point township	371	8.9	140	12.9
Whitley County	30 707	19.3	12 545	19.3
Cleveland township	3 463	33.2	1 395	34.5
South Whitley town	1 782	47.3	791	46.3
Columbia township	9 582	14.1	4 105	13.6
Columbia City city (part)	7 075	13.6	3 190	13.3
Etna-Troy township	1 833	15.7	799	15.9
Jefferson township	2 060	15.5	756	16.0
Richland township	1 732	23.6	632	24.1
Larwill town	282	50.7	106	50.9
Smith township	5 050	26.8	2 072	27.1
Churubusco town	1 666	48.6	692	49.1
Thorncreek township	3 925	14.9	1 652	15.3
Tri-Lakes CDP	3 925	14.9	1 652	15.3
Union township	1 941	14.9	711	14.3
Columbia City city (part)	2	-	1	-
Washington township	1 121	16.3	423	15.8

Table 66. **Percent of Population and Housing Units in Sample: 2000**

[Data based on a sample (except Tables 65-68). For information on confidentiality protection, coverage, sampling error, and nonsampling error, see Appendix G.
For location of definitions, see "How to Use This Census Report"]

State County Place	Population		Housing units	
	100-percent count	Percent in sample	100-percent count	Percent in sample
The State	**6 080 485**	**14.9**	**2 532 319**	**14.8**
COUNTY				
Adams County	33 625	16.8	12 404	17.0
Allen County	331 849	14.2	138 905	14.1
Bartholomew County	71 435	15.3	29 853	15.1
Benton County	9 421	30.3	3 818	31.2
Blackford County	14 048	20.9	6 155	21.4
Boone County	46 107	13.8	17 929	14.2
Brown County	14 957	17.4	7 163	17.9
Carroll County	20 165	19.0	8 675	19.7
Cass County	40 930	15.5	16 620	14.7
Clark County	96 472	14.4	41 176	14.6
Clay County	26 556	19.3	11 097	19.0
Clinton County	33 866	16.1	13 267	16.4
Crawford County	10 743	26.2	5 138	25.4
Daviess County	29 820	19.3	11 898	19.8
Dearborn County	46 109	14.6	17 791	14.9
Decatur County	24 555	19.2	9 992	19.2
DeKalb County	40 285	18.1	16 144	18.2
Delaware County	118 769	14.3	51 032	14.3
Dubois County	39 674	22.7	15 511	22.7
Elkhart County	182 791	13.3	69 791	13.1
Fayette County	25 588	14.8	10 981	14.7
Floyd County	70 823	15.6	29 087	15.6
Fountain County	17 954	21.1	7 692	20.8
Franklin County	22 151	19.3	8 596	19.5
Fulton County	20 511	17.3	9 123	17.5
Gibson County	32 500	21.2	14 125	20.7
Grant County	73 403	17.0	30 560	16.8
Greene County	33 157	17.9	15 053	18.3
Hamilton County	182 740	11.3	69 478	11.3
Hancock County	55 391	11.7	21 750	11.9
Harrison County	34 325	17.7	13 699	17.5
Hendricks County	104 093	11.1	39 229	11.1
Henry County	48 508	18.1	20 592	18.0
Howard County	84 964	14.5	37 604	14.2
Huntington County	38 075	20.2	15 269	20.5
Jackson County	41 335	16.7	17 137	16.7
Jasper County	30 043	17.3	11 236	17.5
Jay County	21 806	20.5	9 074	20.4
Jefferson County	31 705	16.0	13 386	15.8
Jennings County	27 554	14.3	11 469	14.1
Johnson County	115 209	12.2	45 095	11.9
Knox County	39 256	17.7	17 305	18.0
Kosciusko County	74 057	18.3	32 188	18.0
LaGrange County	34 909	18.8	12 938	19.4
Lake County	484 564	13.0	194 992	12.9
LaPorte County	110 106	15.5	45 621	15.3
Lawrence County	45 922	14.6	20 560	14.1
Madison County	133 358	13.7	56 939	13.6
Marion County	860 454	11.8	387 183	11.7
Marshall County	45 128	18.8	18 099	19.3
Martin County	10 369	18.3	4 729	18.0
Miami County	36 082	15.7	15 299	15.2
Monroe County	120 563	12.0	50 846	12.1
Montgomery County	37 629	20.2	15 678	19.3
Morgan County	66 689	13.3	25 908	13.2
Newton County	14 566	27.9	5 726	29.3
Noble County	46 275	19.8	18 233	19.9
Ohio County	5 623	20.3	2 424	19.9
Orange County	19 306	17.3	8 348	17.3
Owen County	21 786	16.8	9 853	16.8
Parke County	17 241	22.7	7 539	23.2
Perry County	18 899	21.3	8 223	21.3
Pike County	12 837	20.5	5 611	20.1
Porter County	146 798	13.5	57 616	14.0
Posey County	27 061	20.4	11 076	20.8
Pulaski County	13 755	21.8	5 918	20.5
Putnam County	36 019	13.7	13 505	15.4
Randolph County	27 401	25.1	11 775	24.5
Ripley County	26 523	25.4	10 482	26.0
Rush County	18 261	15.6	7 337	15.7
St. Joseph County	265 559	14.2	107 013	14.2
Scott County	22 960	13.8	9 737	13.4
Shelby County	43 445	13.7	17 633	13.7
Spencer County	20 391	25.0	8 333	25.0
Starke County	23 556	18.4	10 201	18.2
Steuben County	33 214	19.1	17 337	18.6
Sullivan County	21 751	22.3	8 804	23.9
Switzerland County	9 065	24.0	4 226	24.4
Tippecanoe County	148 955	14.1	58 343	13.5
Tipton County	16 577	19.1	6 848	18.0
Union County	7 349	19.8	3 077	19.8
Vanderburgh County	171 922	13.3	76 300	13.0
Vermillion County	16 788	24.1	7 405	24.1
Vigo County	105 848	14.7	45 203	14.7
Wabash County	34 960	15.7	14 034	15.3
Warren County	8 419	28.9	3 477	29.2
Warrick County	52 383	14.2	20 546	14.2
Washington County	27 223	19.3	11 191	19.2

State County Place	Population		Housing units	
	100-percent count	Percent in sample	100-percent count	Percent in sample
COUNTY—Con.				
Wayne County	71 097	16.8	30 468	16.8
Wells County	27 600	18.8	10 970	18.7
White County	25 267	20.7	12 083	18.3
Whitley County	30 707	19.3	12 545	19.3
PLACE				
Advance town, Boone County	562	46.8	190	46.8
Akron town, Fulton County	1 076	37.2	434	38.7
Alamo town, Montgomery County	137	40.1	53	30.2
Albany town	2 368	22.8	1 038	21.3
Delaware County (part)	2 151	22.5	958	21.0
Randolph County (part)	217	26.3	80	25.0
Albion town, Noble County	2 284	22.1	912	23.0
Alexandria city, Madison County	6 260	6.4	2 704	6.6
Alfordsville town, Daviess County	112	58.9	46	47.8
Alton town, Crawford County	53	45.3	65	47.7
Altona town, DeKalb County	198	47.0	90	48.9
Ambia town, Benton County	197	42.6	85	43.5
Amboy town, Miami County	360	40.3	158	39.9
Amo town, Hendricks County	414	49.0	154	47.4
Anderson city, Madison County	59 734	13.6	27 643	13.4
Andrews town, Huntington County	1 290	45.3	534	43.4
Angola city, Steuben County	7 344	13.1	3 012	12.4
Arcadia town, Hamilton County	1 747	41.8	607	43.7
Argos town, Marshall County	1 613	47.4	669	44.7
Ashley town	1 010	48.1	450	46.0
DeKalb County (part)	658	48.9	309	46.0
Steuben County (part)	352	46.6	141	46.1
Atlanta town, Hamilton County	761	38.1	283	42.4
Attica city, Fountain County	3 491	15.1	1 543	15.6
Auburn city, DeKalb County	12 074	12.0	5 258	12.3
Aurora city, Dearborn County	3 965	14.1	1 716	15.4
Austin town, Scott County	4 724	15.2	1 967	14.8
Avilla town, Noble County	2 049	44.4	818	46.5
Avon town, Hendricks County	6 248	8.1	2 240	8.6
Bainbridge town, Putnam County	743	50.5	305	47.2
Bargersville town, Johnson County	2 120	40.9	787	43.2
Bass Lake CDP, Starke County	1 249	15.5	1 193	13.7
Batesville city	6 033	15.6	2 335	15.4
Franklin County (part)	1 310	16.7	457	16.4
Ripley County (part)	4 723	15.2	1 878	15.2
Battle Ground town, Tippecanoe County	1 323	45.7	486	45.5
Bedford city, Lawrence County	13 768	15.3	6 618	14.9
Beech Grove city, Marion County	14 880	7.0	6 506	7.0
Berne city, Adams County	4 150	16.1	1 690	15.7
Bethany town, Morgan County	94	23.4	34	29.4
Beverly Shores town, Porter County	708	39.1	524	44.8
Bicknell city, Knox County	3 378	17.5	1 581	16.2
Birdseye town, Dubois County	465	44.7	213	43.2
Bloomfield town, Greene County	2 542	14.9	1 315	15.2
Bloomingdale town, Parke County	319	46.4	159	48.4
Bloomington city, Monroe County	69 291	12.0	28 400	12.3
Blountsville town, Henry County	166	40.4	61	39.3
Bluffton city, Wells County	9 536	15.9	4 197	16.3
Boonville city, Warrick County	6 834	10.5	2 910	10.2
Borden town, Clark County	818	50.1	355	49.0
Boston town, Wayne County	177	47.5	70	44.3
Boswell town, Benton County	827	47.5	361	49.0
Bourbon town, Marshall County	1 691	47.1	702	45.9
Brazil city, Clay County	8 188	12.9	3 740	12.5
Bremen town, Marshall County	4 486	16.5	1 791	14.9
Bright CDP, Dearborn County	5 405	12.1	1 811	11.8
Bristol town, Elkhart County	1 382	40.8	559	42.4
Brook town, Newton County	1 062	48.3	423	46.8
Brooklyn town, Morgan County	1 545	43.4	577	43.7
Brooksburg town, Jefferson County	74	45.9	37	51.4
Brookston town, White County	1 717	46.1	723	44.0
Brookville town, Franklin County	2 652	14.8	1 276	15.4
Brownsburg town, Hendricks County	14 520	8.8	5 574	8.9
Brownstown town, Jackson County	2 978	21.8	1 242	22.5
Bruceville town, Knox County	469	44.6	221	48.0
Bryant town, Jay County	272	48.5	109	43.1
Buffalo CDP, White County	672	14.0	585	9.7
Bunker Hill town, Miami County	987	36.7	423	39.5
Burket town, Kosciusko County	195	44.6	78	43.6
Burlington town, Carroll County	444	40.8	217	41.0
Burnettsville town, White County	373	46.9	160	45.6
Burns Harbor town, Porter County	766	43.9	323	44.6
Butler city, DeKalb County	2 725	24.9	1 075	24.4
Cadiz town, Henry County	161	47.2	55	45.5
Cambridge City town, Wayne County	2 121	26.7	956	24.9
Camden town, Carroll County	582	47.8	248	48.0
Campbellsburg town, Washington County	578	43.9	270	46.7
Cannelburg town, Daviess County	140	46.4	54	42.6
Cannelton city, Perry County	1 209	44.4	577	41.6
Carbon town, Clay County	334	41.3	136	44.1

Table 66. **Percent of Population and Housing Units in Sample: 2000**—Con.

[Data based on a sample (except Tables 65-68). For information on confidentiality protection, coverage, sampling error, and nonsampling error, see Appendix G.
For location of definitions, see "How to Use This Census Report"]

State County Place	Population		Housing units	
	100-percent count	Percent in sample	100-percent count	Percent in sample
PLACE—Con.				
Carlisle town, Sullivan County	2 660	16.8	322	48.8
Carmel city, Hamilton County	37 733	12.2	14 107	12.1
Carthage town, Rush County	928	48.3	391	46.3
Cayuga town, Vermillion County	1 109	47.2	517	46.8
Cedar Grove town, Franklin County	185	44.9	79	46.8
Cedar Lake town, Lake County	9 279	14.1	3 681	13.1
Center Point town, Clay County	292	49.3	115	48.7
Centerville town, Wayne County	2 427	21.9	1 001	22.6
Chalmers town, White County	513	42.3	190	44.2
Chandler town, Warrick County	3 094	12.0	1 267	12.9
Charlestown city, Clark County	5 993	14.1	2 489	14.0
Chesterfield town	2 969	18.8	1 365	18.2
Delaware County (part)	8	50.0	4	50.0
Madison County (part)	2 961	18.7	1 361	18.1
Chesterton town, Porter County	10 488	11.9	4 212	12.0
Chrisney town, Spencer County	544	46.3	233	48.5
Churubusco town, Whitley County	1 666	48.6	692	49.1
Cicero town, Hamilton County	4 303	6.3	1 811	5.8
Clarks Hill town, Tippecanoe County	680	45.7	260	44.2
Clarksville town, Clark County	21 400	12.7	9 537	13.2
Clay City town, Clay County	1 019	48.1	473	48.2
Claypool town, Kosciusko County	311	55.3	127	51.2
Clayton town, Hendricks County	693	43.1	270	44.8
Clear Lake town, Steuben County	244	52.0	506	38.5
Clermont town, Marion County	1 477	23.6	626	22.8
Clifford town, Bartholomew County	291	45.0	116	47.4
Clinton city, Vermillion County	5 126	12.1	2 379	11.9
Cloverdale town, Putnam County	2 243	23.1	960	23.9
Coatesville town, Hendricks County	516	53.7	201	49.3
Colfax town, Clinton County	768	43.6	305	42.6
Collegeville CDP, Jasper County	865	16.4	90	15.6
Columbia City city, Whitley County	7 077	13.6	3 191	13.3
Columbus city, Bartholomew County	39 059	13.8	17 162	13.6
Connersville city, Fayette County	15 411	14.1	6 974	13.9
Converse town	1 137	42.0	548	38.1
Grant County (part)	228	41.7	117	39.3
Miami County (part)	909	42.0	431	37.8
Corunna town, DeKalb County	254	41.3	94	48.9
Corydon town, Harrison County	2 715	12.9	1 271	12.0
Country Club Heights town, Madison County	91	45.1	40	50.0
Covington city, Fountain County	2 565	23.4	1 175	22.2
Crandall town, Harrison County	131	52.7	62	48.4
Crane town, Martin County	203	41.4	112	45.5
Crawfordsville city, Montgomery County	15 243	13.0	6 623	12.4
Cromwell town, Noble County	452	46.7	193	45.1
Crothersville town, Jackson County	1 570	46.9	720	45.8
Crown Point city, Lake County	19 806	11.7	8 166	11.6
Crows Nest town, Marion County	96	28.1	41	31.7
Culver town, Marshall County	1 539	46.1	932	45.1
Cumberland town	5 500	8.5	2 190	8.3
Hancock County (part)	2 676	8.6	980	9.3
Marion County (part)	2 824	8.4	1 210	7.5
Cynthiana town, Posey County	693	46.5	286	49.0
Dale town, Spencer County	1 568	45.4	630	46.7
Daleville town, Delaware County	1 658	38.4	688	40.6
Dana town, Vermillion County	662	45.5	288	46.5
Danville town, Hendricks County	6 418	8.4	2 506	8.5
Darlington town, Montgomery County	854	46.1	359	45.1
Darmstadt town, Vanderburgh County	1 313	43.7	503	43.3
Dayton town, Tippecanoe County	1 120	43.0	430	41.4
Decatur city, Adams County	9 528	13.1	4 190	13.4
Decker town, Knox County	283	47.7	120	46.7
Delphi city, Carroll County	3 015	21.9	1 241	24.5
De Motte town, Jasper County	3 234	20.6	1 361	22.0
Denver town, Miami County	541	42.7	200	42.0
Dillsboro town, Dearborn County	1 436	42.0	584	45.0
Dublin town, Wayne County	697	46.6	283	45.9
Dugger town, Sullivan County	955	48.7	445	46.5
Dune Acres town, Porter County	213	46.5	154	46.1
Dunkirk city	2 646	23.0	1 214	22.6
Blackford County (part)	146	27.4	70	25.7
Jay County (part)	2 500	22.7	1 144	22.4
Dunlap CDP, Elkhart County	5 887	12.0	2 147	11.8
Dunreith town, Henry County	184	40.2	78	39.7
Dupont town, Jefferson County	392	48.7	146	45.2
Dyer town, Lake County	13 895	11.3	4 900	11.6
Earl Park town, Benton County	485	45.2	177	48.6
East Chicago city, Lake County	32 414	14.1	13 261	14.2
East Germantown town, Wayne County	243	44.9	103	44.7
Eaton town, Delaware County	1 603	45.6	661	46.4
Economy town, Wayne County	200	47.0	79	44.3
Edgewood town, Madison County	1 988	24.9	898	24.1
Edinburgh town	4 505	13.2	1 894	12.5
Bartholomew County (part)	292	13.4	111	9.9
Johnson County (part)	4 186	13.1	1 767	12.6
Shelby County (part)	27	29.6	16	18.8

State County Place	Population		Housing units	
	100-percent count	Percent in sample	100-percent count	Percent in sample
PLACE—Con.				
Edwardsport town, Knox County	363	47.7	170	46.5
Elberfeld town, Warrick County	636	44.0	271	47.2
Elizabeth town, Harrison County	137	40.1	59	44.1
Elizabethtown town, Bartholomew County	391	44.8	175	43.4
Elkhart city, Elkhart County	51 874	11.6	21 688	11.5
Ellettsville town, Monroe County	5 078	11.8	2 085	11.4
Elnora town, Daviess County	721	49.7	330	46.4
Elwood city	9 737	6.8	4 179	7.0
Madison County (part)	9 730	6.8	4 175	7.0
Tipton County (part)	7	-	4	-
English town, Crawford County	673	49.5	341	45.7
Etna Green town, Kosciusko County	663	49.9	251	48.6
Evansville city, Vanderburgh County	121 582	13.4	57 065	13.1
Fairland CDP, Shelby County	1 276	14.3	481	13.9
Fairmount town, Grant County	2 992	14.8	1 325	15.4
Fairview Park town, Vermillion County	1 496	48.3	680	47.8
Farmersburg town, Sullivan County	1 180	49.5	538	48.0
Farmland town, Randolph County	1 456	43.1	608	43.6
Ferdinand town, Dubois County	2 277	42.7	845	45.8
Fillmore town, Putnam County	545	41.5	224	40.2
Fishers town, Hamilton County	37 835	10.9	15 241	10.7
Flora town, Carroll County	2 227	22.6	959	23.5
Fort Branch town, Gibson County	2 320	25.4	1 051	24.3
Fortville town, Hancock County	3 444	7.5	1 454	7.2
Fort Wayne city, Allen County	205 727	13.7	90 915	13.7
Fountain City town, Wayne County	735	49.5	309	46.9
Fowler town, Benton County	2 415	24.5	1 020	23.4
Fowlerton town, Grant County	298	49.3	120	45.8
Francesville town, Pulaski County	905	46.9	383	47.3
Francisco town, Gibson County	543	45.9	249	47.0
Frankfort city, Clinton County	16 662	11.3	6 682	11.3
Franklin city, Johnson County	19 463	11.0	7 432	10.2
Frankton town, Madison County	1 905	42.8	782	43.2
Fredericksburg town, Washington County	92	47.8	44	50.0
Fremont town, Steuben County	1 696	46.4	679	43.0
French Lick town, Orange County	1 941	15.4	948	15.5
Fulton town, Fulton County	326	49.4	142	48.6
Galena CDP, Floyd County	1 831	13.7	638	15.0
Galveston town, Cass County	1 532	38.1	649	34.8
Garrett city, DeKalb County	5 803	14.9	2 364	13.5
Gary city, Lake County	102 746	13.7	43 630	13.7
Gas City city, Grant County	5 940	11.4	2 497	11.2
Gaston town, Delaware County	1 010	30.7	376	31.6
Geneva town, Adams County	1 368	47.5	621	46.9
Gentryville town, Spencer County	262	49.6	106	49.1
Georgetown town, Floyd County	2 227	48.5	830	47.8
Georgetown CDP, St. Joseph County	4 497	12.0	2 262	11.7
Glenwood town	318	51.6	137	46.7
Fayette County (part)	97	41.2	39	41.0
Rush County (part)	221	56.1	98	49.0
Goodland town, Newton County	1 096	46.6	476	48.1
Goshen city, Elkhart County	29 383	12.4	11 264	12.0
Gosport town, Owen County	715	45.0	301	47.5
Grabill town, Allen County	1 113	44.7	442	44.8
Grandview town, Spencer County	696	49.4	296	44.6
Granger CDP, St. Joseph County	28 284	13.4	9 401	13.3
Greencastle city, Putnam County	9 880	9.5	3 532	11.0
Greendale city, Dearborn County	4 296	11.1	1 852	11.7
Greenfield city, Hancock County	14 600	12.4	6 449	12.2
Greensboro town, Henry County	174	34.5	76	39.5
Greensburg city, Decatur County	10 260	15.3	4 420	15.3
Greens Fork town, Wayne County	371	42.6	147	43.5
Greentown town, Howard County	2 546	21.9	1 050	22.6
Greenville town, Floyd County	591	47.9	238	45.4
Greenwood city, Johnson County	36 037	11.6	16 042	11.2
Griffin town, Posey County	160	38.8	81	45.7
Griffith town, Lake County	17 334	11.5	6 990	11.5
Grissom AFB CDP	1 652	13.0	1 091	9.3
Cass County (part)	-	(X)	-	(X)
Miami County (part)	1 652	13.0	1 091	9.3
Gulivoire Park CDP, St. Joseph County	2 974	11.5	1 275	11.8
Hagerstown town, Wayne County	1 768	21.4	832	22.8
Hamilton town	1 233	42.6	680	42.8
DeKalb County (part)	286	44.4	120	41.7
Steuben County (part)	947	42.0	560	43.0
Hamlet town, Starke County	820	44.9	336	44.6
Hammond city, Lake County	83 048	12.8	34 139	12.4
Hanover town, Jefferson County	2 834	23.7	1 144	24.8
Hardinsburg town, Washington County	244	46.3	105	46.7
Harmony town, Clay County	589	42.8	255	43.5
Hartford City city, Blackford County	6 928	15.8	3 156	16.1
Hartsville town, Bartholomew County	376	46.5	146	45.2
Haubstadt town, Gibson County	1 529	48.5	640	48.4
Hazleton town, Gibson County	288	43.4	119	42.0
Hebron town, Porter County	3 596	14.8	1 456	15.5

Table 66. **Percent of Population and Housing Units in Sample: 2000**—Con.

[Data based on a sample (except Tables 65-68). For information on confidentiality protection, coverage, sampling error, and nonsampling error, see Appendix G. For location of definitions, see "How to Use This Census Report"]

State County Place	Population		Housing units	
	100-percent count	Percent in sample	100-percent count	Percent in sample
PLACE—Con.				
Henryville CDP, Clark County	1 545	12.1	609	11.8
Hidden Valley CDP, Dearborn County	4 417	12.1	1 599	11.6
Highland town, Lake County	23 546	13.3	9 925	13.2
Highland CDP, Vanderburgh County	4 107	11.1	1 532	10.9
Hillsboro town, Fountain County	489	41.5	211	38.4
Hobart city, Lake County	25 363	12.3	10 299	12.3
Holland town, Dubois County	695	48.6	287	47.7
Holton town, Ripley County	407	52.1	158	47.5
Homecroft town, Marion County	751	43.9	316	46.5
Hope town, Bartholomew County	2 140	43.4	849	42.6
Hudson town, Steuben County	596	46.3	238	47.5
Huntertown town, Allen County	1 771	42.3	692	42.6
Huntingburg city, Dubois County	5 598	45.6	2 267	47.5
Huntington city, Huntington County	17 450	15.6	7 262	15.7
Hymera town, Sullivan County	833	38.7	389	40.9
Indianapolis city, Marion County	791 926	11.8	356 980	11.8
Clermont town	1 477	23.6	626	22.8
Crows Nest town	96	28.1	41	31.7
Cumberland town (part)	2 824	8.4	1 210	7.5
Homecroft town	751	43.9	316	46.5
Indianapolis city (balance)	781 870	11.7	352 429	11.6
Meridian Hills town	1 713	22.7	677	21.7
North Crows Nest town	42	35.7	18	33.3
Rocky Ripple town	712	46.8	329	47.1
Spring Hill town	97	27.8	63	27.0
Warren Park town	1 656	24.0	996	22.8
Williams Creek town	413	49.9	163	46.0
Wynnedale town	275	28.4	112	29.5
Indianapolis city (balance), Marion County	781 870	11.7	352 429	11.6
Indian Heights CDP, Howard County	3 274	14.9	1 262	14.3
Indian Village town, St. Joseph County	144	49.3	60	50.0
Ingalls town, Madison County	1 168	41.5	452	43.1
Jamestown town	886	45.4	382	45.3
Boone County (part)	876	45.4	378	45.2
Hendricks County (part)	10	40.0	4	50.0
Jasonville city, Greene County	2 490	23.9	1 116	24.0
Jasper city, Dubois County	12 100	12.4	5 107	11.9
Jeffersonville city, Clark County	27 362	13.9	12 402	14.2
Jonesboro city, Grant County	1 887	42.7	817	43.7
Jonesville town, Bartholomew County	220	38.6	93	45.2
Kempton town, Tipton County	380	50.0	152	46.1
Kendallville city, Noble County	9 616	14.5	4 172	14.4
Kennard town, Henry County	455	49.9	168	49.4
Kentland town, Newton County	1 822	47.7	793	49.4
Kewanna town, Fulton County	614	38.3	297	40.7
Kingman town, Fountain County	538	47.6	237	47.7
Kingsbury town, LaPorte County	229	45.4	94	42.6
Kingsford Heights town, LaPorte County	1 453	37.9	530	37.9
Kirklin town, Clinton County	766	37.2	321	38.0
Knightstown town, Henry County	2 148	16.0	979	15.8
Knightsville town, Clay County	624	40.5	232	42.2
Knox city, Starke County	3 721	15.7	1 586	15.7
Kokomo city, Howard County	46 113	13.6	22 292	13.3
Koontz Lake CDP	1 554	14.3	931	14.9
Marshall County (part)	154	14.3	98	11.2
Starke County (part)	1 400	14.3	833	15.4
Kouts town, Porter County	1 698	48.4	720	47.8
Laconia town, Harrison County	29	37.9	18	33.3
La Crosse town, LaPorte County	561	40.6	234	44.0
Ladoga town, Montgomery County	1 047	39.5	421	35.4
Lafayette city, Tippecanoe County	56 397	13.1	25 602	12.6
La Fontaine town, Wabash County	900	43.7	379	44.9
Lagrange town, LaGrange County	2 919	24.7	1 231	24.5
Lagro town, Wabash County	454	50.7	183	43.7
Lake Dalecarlia CDP, Lake County	1 285	11.8	571	11.4
Lakes of the Four Seasons CDP	7 291	11.3	2 590	11.0
Lake County (part)	3 999	11.3	1 378	10.2
Porter County (part)	3 292	11.3	1 212	12.0
Lake Station city, Lake County	13 948	14.1	5 328	14.1
Lake Village CDP, Newton County	855	15.7	305	15.1
Lakeville town, St. Joseph County	567	42.3	300	41.0
Lanesville town, Harrison County	614	47.2	259	43.6
La Paz town, Marshall County	489	38.4	225	39.1
Lapel town, Madison County	1 855	48.5	788	47.7
La Porte city, LaPorte County	21 621	11.9	9 667	11.6
Larwill town, Whitley County	282	50.7	106	50.9
Laurel town, Franklin County	579	44.9	220	46.4
Lawrence city, Marion County	38 915	11.2	16 292	11.2
Lawrenceburg city, Dearborn County	4 685	11.3	2 162	10.6
Leavenworth town, Crawford County	353	39.9	187	48.1
Lebanon city, Boone County	14 222	11.2	6 202	11.6
Leesburg town, Kosciusko County	625	47.0	240	45.8
Leo-Cedarville town, Allen County	2 782	22.4	939	22.4
Lewisville town, Henry County	395	45.6	157	43.9
Liberty town, Union County	2 061	21.2	916	22.1
Ligonier city, Noble County	4 357	16.1	1 483	16.2

State County Place	Population		Housing units	
	100-percent count	Percent in sample	100-percent count	Percent in sample
PLACE—Con.				
Linden town, Montgomery County	700	46.9	321	45.5
Linton city, Greene County	5 774	15.4	2 792	15.3
Little York town, Washington County	185	44.9	79	46.8
Livonia town, Washington County	112	46.4	50	40.0
Lizton town, Hendricks County	372	47.8	180	46.1
Logansport city, Cass County	19 684	12.5	8 026	11.9
Long Beach town, LaPorte County	1 559	23.2	1 071	20.7
Loogootee city, Martin County	2 741	16.7	1 337	15.2
Losantville town, Randolph County	280	50.0	124	48.4
Lowell town, Lake County	7 505	12.3	2 809	12.2
Lynn town, Randolph County	1 143	51.1	508	49.0
Lynnville town, Warrick County	781	42.3	384	41.4
Lyons town, Greene County	748	43.9	322	47.5
McCordsville town, Hancock County	1 134	22.5	409	25.7
Mackey town, Gibson County	142	43.7	61	45.9
Macy town, Miami County	248	35.5	94	37.2
Madison city, Jefferson County	12 004	13.6	5 597	13.3
Marengo town, Crawford County	829	48.3	403	47.4
Marion city, Grant County	31 320	13.1	13 820	12.7
Markle town	1 102	47.8	471	48.6
Huntington County (part)	678	50.4	288	48.6
Wells County (part)	424	43.6	183	48.6
Markleville town, Madison County	383	39.7	149	37.6
Marshall town, Parke County	360	51.9	144	52.1
Martinsville city, Morgan County	11 698	11.8	4 880	11.8
Matthews town, Grant County	595	42.9	259	44.0
Mauckport town, Harrison County	83	51.8	44	50.0
Mecca town, Parke County	355	49.3	156	49.4
Medaryville town, Pulaski County	565	51.5	256	46.5
Medora town, Jackson County	565	45.1	257	45.1
Mellott town, Fountain County	207	57.0	94	55.3
Melody Hill CDP, Vanderburgh County	3 066	14.8	1 193	14.9
Memphis CDP, Clark County	400	11.8	168	13.1
Mentone town, Kosciusko County	898	45.8	365	44.1
Meridian Hills town, Marion County	1 713	22.7	677	21.7
Merom town, Sullivan County	294	51.0	135	47.4
Merrillville town, Lake County	30 560	10.9	12 303	11.2
Mexico CDP, Miami County	984	12.8	416	11.8
Michiana Shores town, LaPorte County	330	36.4	339	36.0
Michigan City city, LaPorte County	32 900	14.6	14 221	14.6
Michigantown town, Clinton County	406	40.9	164	41.5
Middlebury town, Elkhart County	2 956	23.7	1 099	24.0
Middletown town, Henry County	2 488	22.7	1 051	23.4
Milan town, Ripley County	1 816	46.4	768	45.8
Milford town, Decatur County	121	51.2	54	46.3
Milford town, Kosciusko County	1 550	43.3	626	45.4
Millersburg town, Elkhart County	868	44.5	324	43.5
Millhousen town, Decatur County	136	52.2	63	52.4
Milltown town	932	45.9	408	47.1
Crawford County (part)	520	41.0	211	44.1
Harrison County (part)	412	52.2	197	50.3
Milton town, Wayne County	611	44.8	244	49.2
Mishawaka city, St. Joseph County	46 557	12.8	21 572	12.7
Mitchell city, Lawrence County	4 567	15.6	2 118	14.3
Modoc town, Randolph County	225	45.3	90	47.8
Monon town, White County	1 733	43.8	678	44.0
Monroe town, Adams County	734	50.5	287	47.7
Monroe City town, Knox County	548	48.2	259	48.6
Monroeville town, Allen County	1 236	37.5	507	37.5
Monrovia town, Morgan County	628	45.2	245	45.3
Monterey town, Pulaski County	231	45.9	103	46.6
Montezuma town, Parke County	1 179	46.1	527	48.8
Montgomery town, Daviess County	368	45.7	153	48.4
Monticello city, White County	5 723	10.8	2 414	10.5
Montpelier city, Blackford County	1 929	44.9	897	48.0
Mooreland town, Henry County	393	43.8	148	43.9
Moores Hill town, Dearborn County	635	44.6	234	43.6
Mooresville town, Morgan County	9 273	11.2	3 688	11.3
Morgantown town, Morgan County	964	34.0	394	37.6
Morocco town, Newton County	1 127	46.9	508	48.2
Morristown town, Shelby County	1 133	48.5	444	46.6
Mount Auburn town, Wayne County	75	36.0	34	44.1
Mount Ayr town, Newton County	147	45.6	59	44.1
Mount Carmel town, Franklin County	106	64.2	41	56.1
Mount Etna town, Huntington County	110	47.3	46	50.0
Mount Summit town, Henry County	313	39.9	132	43.2
Mount Vernon city, Posey County	7 478	16.4	3 312	16.1
Mulberry town, Clinton County	1 387	42.6	508	47.2
Muncie city, Delaware County	67 430	12.7	30 205	12.8
Munster town, Lake County	21 511	11.9	8 339	12.0
Napoleon town, Ripley County	238	44.1	103	45.6
Nappanee city	6 710	11.8	2 647	11.4
Elkhart County (part)	6 400	11.7	2 517	11.4
Kosciusko County (part)	310	13.2	130	11.5

Table 66. **Percent of Population and Housing Units in Sample: 2000**—Con.

[Data based on a sample (except Tables 65-68). For information on confidentiality protection, coverage, sampling error, and nonsampling error, see Appendix G.
For location of definitions, see "How to Use This Census Report"]

State County Place	Population		Housing units	
	100-percent count	Percent in sample	100-percent count	Percent in sample
PLACE—Con.				
Nashville town, Brown County	825	39.2	412	44.7
New Albany city, Floyd County	37 603	14.0	17 098	14.2
New Amsterdam town, Harrison County	1	-	1	-
Newberry town, Greene County	206	48.5	104	49.0
Newburgh town, Warrick County	3 088	11.8	1 478	11.2
New Carlisle town, St. Joseph County	1 505	48.0	633	47.7
New Castle city, Henry County	17 780	14.2	8 042	14.0
New Chicago town, Lake County	2 063	23.9	876	24.1
New Harmony town, Posey County	916	44.5	432	50.0
New Haven city, Allen County	12 406	15.3	5 141	15.0
New Market town, Montgomery County	659	42.8	248	41.9
New Middletown town, Harrison County	77	39.0	35	37.1
New Palestine town, Hancock County	1 264	31.2	500	32.8
New Paris CDP, Elkhart County	1 006	16.6	390	15.4
New Pekin town, Washington County	1 334	43.4	571	42.7
Newpoint town, Decatur County	290	54.1	116	48.3
Newport town, Vermillion County	578	46.7	253	48.2
New Richmond town, Montgomery County	349	43.8	145	45.5
New Ross town, Montgomery County	334	44.6	138	45.7
Newtown town, Fountain County	162	45.7	72	47.2
New Washington CDP, Clark County	547	17.0	253	18.2
New Whiteland town, Johnson County	4 579	10.4	1 594	9.6
Noblesville city, Hamilton County	28 590	11.5	11 294	11.7
North Crows Nest town, Marion County	42	35.7	18	33.3
North Judson town, Starke County	1 675	45.1	704	44.0
North Liberty town, St. Joseph County	1 402	38.5	588	39.1
North Manchester town, Wabash County	6 260	12.2	2 327	10.9
North Salem town, Hendricks County	591	42.5	231	45.9
North Terre Haute CDP, Vigo County	4 606	12.1	1 950	12.2
North Vernon city, Jennings County	6 515	16.4	2 892	16.5
North Webster town, Kosciusko County	1 067	43.6	612	43.3
Norway CDP, White County	437	13.5	208	12.5
Oakland City city, Gibson County	2 588	22.8	1 176	23.6
Oak Park CDP, Clark County	5 379	12.0	2 186	12.3
Oaktown town, Knox County	633	48.5	286	50.0
Odon town, Daviess County	1 376	47.7	652	48.6
Ogden Dunes town, Porter County	1 313	42.4	627	43.1
Oldenburg town, Franklin County	647	39.9	228	47.8
Onward town, Cass County	81	24.7	31	25.8
Oolitic town, Lawrence County	1 152	46.2	563	45.3
Orestes town, Madison County	334	43.7	147	45.6
Orland town, Steuben County	341	53.1	153	50.3
Orleans town, Orange County	2 273	23.4	992	23.3
Osceola town, St. Joseph County	1 859	44.6	739	44.7
Osgood town, Ripley County	1 669	49.8	731	48.8
Ossian town, Wells County	2 943	24.8	1 168	24.4
Otterbein town	1 312	49.8	518	48.1
Benton County (part)	956	49.7	392	48.0
Tippecanoe County (part)	356	50.3	126	48.4
Owensville town, Gibson County	1 322	47.4	565	48.0
Oxford town, Benton County	1 271	44.8	514	47.5
Palmyra town, Harrison County	633	45.8	253	47.0
Paoli town, Orange County	3 844	14.7	1 725	14.9
Paragon town, Morgan County	663	51.1	275	46.5
Parker City town, Randolph County	1 416	46.0	595	43.5
Patoka town, Gibson County	749	47.4	338	45.6
Patriot town, Switzerland County	202	48.5	108	48.1
Pendleton town, Madison County	3 873	7.4	1 631	7.8
Pennville town, Jay County	706	46.3	316	46.5
Perrysville town, Vermillion County	502	52.2	208	50.0
Peru city, Miami County	12 994	13.2	5 943	12.7
Petersburg city, Pike County	2 570	23.1	1 228	21.9
Pierceton town, Kosciusko County	695	46.2	272	44.5
Pine Village town, Warren County	255	46.7	118	47.5
Pittsboro town, Hendricks County	1 588	41.8	643	42.5
Plainfield town, Hendricks County	18 396	8.6	7 449	8.3
Plainville town, Daviess County	513	47.2	231	47.6
Plymouth city, Marshall County	9 840	13.5	4 100	13.6
Poneto town, Wells County	240	45.0	82	47.6
Portage city, Porter County	33 496	12.2	13 375	12.6
Porter town, Porter County	4 972	12.2	1 966	13.4
Portland city, Jay County	6 437	16.0	2 928	15.5
Poseyville town, Posey County	1 187	49.3	490	50.6
Pottawattamie Park town, LaPorte County	300	40.7	127	44.1
Princes Lakes town, Johnson County	1 506	29.5	695	28.6
Princeton city, Gibson County	8 175	12.5	3 806	11.3
Redkey town, Jay County	1 427	45.0	637	46.0
Remington town, Jasper County	1 323	45.7	557	46.0
Rensselaer city, Jasper County	5 294	15.5	2 296	15.1
Reynolds town, White County	547	44.1	225	40.9
Richmond city, Wayne County	39 124	13.1	17 647	13.5
Ridgeville town, Randolph County	843	46.3	368	44.8
Riley town, Vigo County	160	40.6	83	43.4
Rising Sun city, Ohio County	2 470	24.6	1 119	23.9
River Forest town, Madison County	28	57.1	10	50.0
Roachdale town, Putnam County	975	46.3	418	45.9
Roann town, Wabash County	400	31.5	164	35.4
Roanoke town, Huntington County	1 495	48.4	630	48.7
Rochester city, Fulton County	6 414	12.2	3 188	12.1

State County Place	Population		Housing units	
	100-percent count	Percent in sample	100-percent count	Percent in sample
PLACE—Con.				
Rockport city, Spencer County	2 160	22.5	1 057	23.2
Rockville town, Parke County	2 765	16.4	1 390	16.4
Rocky Ripple town, Marion County	712	46.8	329	47.1
Rome City town, Noble County	1 615	50.5	825	48.0
Rosedale town, Parke County	750	49.7	322	48.8
Roseland town, St. Joseph County	1 809	24.5	336	47.3
Roselawn CDP	3 933	14.1	1 326	14.0
Jasper County (part)	1 497	11.1	516	11.0
Newton County (part)	2 436	16.0	810	15.9
Rossville town, Clinton County	1 513	46.0	586	47.8
Royal Center town, Cass County	832	41.3	348	40.2
Rushville city, Rush County	5 995	13.2	2 597	13.3
Russellville town, Putnam County	340	48.8	149	49.7
Russiaville town, Howard County	1 092	46.2	446	46.6
St. Joe town, DeKalb County	478	44.6	184	45.1
St. John town, Lake County	8 382	11.9	2 847	11.7
St. Leon town, Dearborn County	387	40.1	139	41.0
St. Paul town	1 022	49.3	394	49.0
Decatur County (part)	544	47.4	222	47.3
Shelby County (part)	478	51.5	172	51.2
Salamonia town, Jay County	158	45.6	58	44.8
Salem city, Washington County	6 172	14.7	2 745	15.2
Saltillo town, Washington County	107	57.9	56	48.2
Sandborn town, Knox County	451	47.2	214	48.6
San Pierre CDP, Starke County	156	16.0	77	14.3
Santa Claus town, Spencer County	2 041	49.1	818	46.7
Saratoga town, Randolph County	288	46.9	130	46.9
Schererville town, Lake County	24 851	11.8	10 006	11.6
Schneider town, Lake County	317	49.5	125	44.8
Scottsburg city, Scott County	6 040	14.4	2 823	13.6
Seelyville town, Vigo County	1 182	43.8	526	42.8
Sellersburg town, Clark County	6 071	11.9	2 535	12.0
Selma town, Delaware County	880	45.8	349	46.4
Seymour city, Jackson County	18 101	14.0	7 709	13.6
Shadeland town, Tippecanoe County	1 682	21.0	676	19.5
Shamrock Lakes town, Blackford County	168	48.2	69	44.9
Sharpsville town, Tipton County	618	43.9	243	44.9
Shelburn town, Sullivan County	1 268	44.2	585	44.8
Shelbyville city, Shelby County	17 951	11.4	7 930	11.7
Sheridan town, Hamilton County	2 520	10.2	988	9.4
Shipshewana town, LaGrange County	536	46.8	251	48.2
Shirley town	806	43.1	339	42.5
Hancock County (part)	679	42.1	270	42.2
Henry County (part)	127	48.0	69	43.5
Shoals town, Martin County	807	38.0	420	38.1
Sidney town, Kosciusko County	168	57.7	69	50.7
Silver Lake town, Kosciusko County	546	44.7	221	49.3
Simonton Lake CDP, Elkhart County	4 053	10.1	1 636	9.9
Somerville town, Gibson County	312	51.9	132	48.5
South Bend city, St. Joseph County	107 789	13.7	46 349	13.9
South Haven CDP, Porter County	5 619	11.8	1 956	11.8
Southport city, Marion County	1 852	23.8	769	23.4
South Whitley town, Whitley County	1 782	47.3	791	46.3
Speedway town, Marion County	12 881	12.3	6 636	11.7
Spencer town, Owen County	2 508	16.9	1 193	15.6
Spiceland town, Henry County	807	41.1	340	45.3
Spring Grove town, Wayne County	386	40.4	137	47.4
Spring Hill town, Marion County	97	27.8	63	27.0
Spring Lake town, Hancock County	262	41.6	108	42.6
Springport town, Henry County	174	45.4	65	47.7
Spurgeon town, Pike County	227	44.5	101	45.5
Star City CDP, Pulaski County	377	13.5	138	14.5
State Line City town, Warren County	141	42.6	56	44.6
Staunton town, Clay County	550	48.7	217	46.1
Stilesville town, Hendricks County	261	51.3	121	47.1
Stinesville town, Monroe County	194	48.5	94	42.6
Straughn town, Henry County	263	45.6	103	46.6
Sullivan city, Sullivan County	4 617	12.0	2 264	12.0
Sulphur Springs town, Henry County	346	44.5	147	46.3
Summitville town, Madison County	1 090	43.5	437	43.2
Sunman town, Ripley County	805	46.8	345	44.3
Swayzee town, Grant County	1 011	43.4	414	43.2
Sweetser town, Grant County	906	44.2	371	45.8
Switz City town, Greene County	311	50.2	137	48.9
Syracuse town, Kosciusko County	3 038	15.4	1 380	15.2
Taylorsville CDP, Bartholomew County	936	10.6	375	10.7
Tell City city, Perry County	7 845	16.8	3 700	15.8
Tennyson town, Warrick County	290	52.8	111	48.6
Terre Haute city, Vigo County	59 614	14.1	25 636	14.2
Thorntown town, Boone County	1 562	40.3	632	41.9
Tipton city, Tipton County	5 251	9.5	2 401	9.3
Topeka town, LaGrange County	1 159	47.6	482	45.9
Town of Pines town, Porter County	798	41.4	360	44.7
Trafalgar town, Johnson County	798	33.8	286	34.3
Trail Creek town, LaPorte County	2 296	23.3	956	22.4
Tri-Lakes CDP, Whitley County	3 925	14.9	1 652	15.3
Troy town, Perry County	392	45.7	197	45.7

Table 66. **Percent of Population and Housing Units in Sample: 2000**—Con.

[Data based on a sample (except Tables 65-68). For information on confidentiality protection, coverage, sampling error, and nonsampling error, see Appendix G. For location of definitions, see "How to Use This Census Report"]

State County Place	Population		Housing units	
	100-percent count	Percent in sample	100-percent count	Percent in sample
PLACE—Con.				
Ulen town, Boone County	123	32.5	53	34.0
Union City city, Randolph County	3 622	15.6	1 738	15.4
Uniondale town, Wells County	277	45.1	115	45.2
Universal town, Vermillion County	419	44.4	207	44.4
Upland town, Grant County	3 803	28.0	824	41.9
Utica town, Clark County	591	48.1	279	45.2
Valparaiso city, Porter County	27 428	12.3	11 559	12.2
Van Buren town, Grant County	935	49.2	394	47.5
Veedersburg town, Fountain County	2 299	24.0	996	24.5
Vera Cruz town, Wells County	55	52.7	25	48.0
Vernon town, Jennings County	330	41.8	139	47.5
Versailles town, Ripley County	1 784	46.7	803	49.2
Vevay town, Switzerland County	1 735	45.7	795	46.4
Vincennes city, Knox County	18 701	14.3	8 574	14.7
Wabash city, Wabash County	11 743	13.9	5 136	13.5
Wakarusa town, Elkhart County	1 618	41.8	618	43.7
Walkerton town, St. Joseph County	2 274	21.4	860	21.3
Wallace town, Fountain County	100	61.0	40	47.5
Walton town, Cass County	1 069	41.9	438	39.7
Wanatah town, LaPorte County	1 013	46.1	411	44.3
Warren town, Huntington County	1 272	49.9	558	49.1
Warren Park town, Marion County	1 656	24.0	996	22.8
Warsaw city, Kosciusko County	12 415	13.8	5 101	14.1
Washington city, Daviess County	11 380	15.3	5 077	15.5
Waterloo town, DeKalb County	2 200	47.5	898	46.9
Waveland town, Montgomery County	416	44.2	194	40.2
Waynetown town, Montgomery County	909	47.2	411	46.5
West Baden Springs town, Orange County	618	47.1	292	45.9
West College Corner town, Union County	634	47.2	272	44.1
Westfield town, Hamilton County	9 293	8.3	3 606	8.6
West Harrison town, Dearborn County	284	46.1	151	39.7
West Lafayette city, Tippecanoe County	28 778	13.4	10 819	12.8
West Lebanon town, Warren County	793	46.8	336	47.6
Westport town, Decatur County	1 515	47.6	659	47.6
West Terre Haute town, Vigo County	2 330	23.1	1 046	22.2
Westville town, LaPorte County	2 116	21.3	984	20.4
Wheatfield town, Jasper County	772	43.1	289	45.0
Wheatland town, Knox County	504	44.4	235	47.2
Whiteland town, Johnson County	3 958	7.9	1 404	8.0
Whitestown town, Boone County	471	43.5	187	43.9
Whitewater town, Wayne County	78	37.2	32	37.5
Whiting city, Lake County	5 137	15.4	2 313	15.2
Wilkinson town, Hancock County	356	37.9	165	37.6
Williams Creek town, Marion County	413	49.9	163	46.0
Williamsport town, Warren County	1 935	47.2	809	48.3
Winamac town, Pulaski County	2 418	22.0	1 079	21.9
Winchester city, Randolph County	5 037	16.1	2 377	16.2
Windfall City town, Tipton County	712	49.2	307	47.2
Winfield town, Lake County	2 298	41.3	748	42.1
Wingate town, Montgomery County	299	46.2	146	41.1
Winona Lake town, Kosciusko County	3 987	12.1	1 513	12.2
Winslow town, Pike County	881	47.4	414	42.5
Wolcott town, White County	989	43.1	427	40.3
Wolcottville town	933	48.4	365	46.3
LaGrange County (part)	466	48.9	207	45.4
Noble County (part)	467	48.0	158	47.5
Woodburn city, Allen County	1 579	44.1	609	45.5
Woodlawn Heights town, Madison County	73	30.1	35	31.4
Worthington town, Greene County	1 481	49.6	726	48.9
Wynnedale town, Marion County	275	28.4	112	29.5
Yeoman town, Carroll County	96	30.2	47	34.0
Yorktown town, Delaware County	4 785	11.5	1 940	11.4
Zanesville town	602	46.5	232	45.7
Allen County (part)	88	44.3	35	45.7
Wells County (part)	514	46.9	197	45.7
Zionsville town, Boone County	8 775	8.9	3 169	8.8

Table 67. **Percent of Population and Housing Units in Sample: 2000**

[Data based on a sample (except Tables 65-68). For information on confidentiality protection, coverage, sampling error, and nonsampling error, see Appendix G. For location of definitions, see "How to Use This Census Report"]

American Indian Area County	Population		Housing units	
	100-percent count	Percent in sample	100-percent count	Percent in sample
TRIBAL DESIGNATED STATISTICAL AREA				
All areas	-	(X)	-	(X)
Pokagon Band of Potawatomi TDSA, IN--MI (part)	-	(X)	-	(X)
St. Joseph County (part)	-	(X)	-	(X)

Table 68. **Percent of Population and Housing Units in Sample: 2000**

[The above table was omitted because there were no qualifying areas.]

Appendixes

Several appendixes traditionally found in printed reports are now available in a separate volume. See PHC-2-A, *Summary Social, Economic, and Housing Characteristics, Selected Appendixes*, in print or on the Internet at http://www.census.gov/prod/cen2000/phc-2-a.pdf for the following:

Appendix A. Geographic Terms and Concepts
Appendix B. Definitions of Subject Characteristics
Appendix C. Data Collection and Processing Procedures
Appendix D. Questionnaire
Appendix E. Data Products and User Assistance
Appendix H. Acknowledgments

This Appendix section contains:

Appendix F. Maps
Appendix G. Accuracy of the Data

Appendix F.
Maps

Counties

U.S. Census Bureau, Census 2000

County Subdivision Outline Map Legend and County Location Index

Map Legend

	Tetlin	Tribal Designated Statistical Areas
		State
	ERIE	County
	YORK	County Subdivision[1]
	COLUMBUS	Consolidated City
	ROME	Incorporated Place
	Zena	Census Designated Place[1]
	Lake Erie	Large River, Lake, Water Body, or Shoreline
		A fishhook joins contiguous and/or discontiguous parts of the same geographic entity

[1] A '*' following a place name indicates that the place is coextensive with a separate county subdivision. The county subdivision name is shown only if different than the name of the place.

Note: All legal boundaries and names are as of January 1, 2000. Where state, county, and/or county subdivision boundaries coincide, the map shows the boundary symbol for the highest level of these geographic entities. The county boundary is always shown. Where a county subdivision boundary coincides with a place boundary, the map does not show the place boundary symbol. Any geographic entity name may include '(pt.)' if some portion of the entity extends beyond the limits of the map area displayed on the page, or if multiple discontiguous pieces of the entity have been discretely labeled on the page. A geographic entity name may include '(pts.)' if many discontiguous pieces exist for that entity that cannot be discretely labeled. The boundaries shown on this map are for Census Bureau statistical data collection and tabulation purposes only; their depiction and designation for statistical purposes does not constitute a determination of jurisdictional authority or rights of ownership or entitlement.

Map Sections

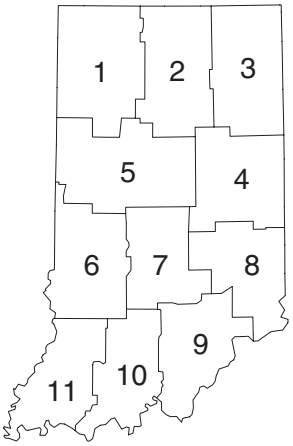

County Location Index

This list presents the reference coordinates for each county on the county subdivision outline map. Map section numbers refer to the county subdivision outline maps only.

COUNTY	MAP SEC	MAP REF	COUNTY	MAP SEC	MAP REF	COUNTY	MAP SEC	MAP REF
Adams	3	JG-BX	Hancock	4	JB-CD	Orange	10	IX-CK
Allen	3	JF-BV	Harrison	9	IZ-CM	Owen	6	IU-CG
Bartholomew	7	JA-CG	Hendricks	7	IW-CD	Parke	6	IS-CD
Benton	5	IS-BY	Henry	4	JD-CC	Perry	10	IW-CN
Blackford	4	JE-BZ	Howard	5	IZ-BZ	Pike	11	IS-CL
Boone	5	IX-CB	Huntington	3	JD-BX	Porter	1	IT-BS
Brown	7	IY-CG	Jackson	9	IZ-CI	Posey	11	IO-CN
Carroll	5	IW-BY	Jasper	1	IT-BV	Pulaski	1	IV-BV
Cass	2	IX-BX	Jay	4	JF-BZ	Putnam	6	IU-CE
Clark	9	JB-CL	Jefferson	9	JD-CJ	Randolph	4	JF-CB
Clay	6	IT-CF	Jennings	9	JC-CI	Ripley	8	JE-CH
Clinton	5	IX-CA	Johnson	7	IZ-CF	Rush	8	JD-CE
Crawford	10	IX-CM	Knox	11	IR-CJ	Scott	9	JB-CJ
Daviess	11	IT-CJ	Kosciusko	2	JA-BU	Shelby	8	JB-CE
DeKalb	3	JG-BT	LaGrange	3	JD-BS	Spencer	10	IT-CN
Dearborn	8	JG-CH	LaPorte	1	IV-BS	St. Joseph	2	IY-BS
Decatur	8	JC-CG	Lake	1	IR-BT	Starke	1	IW-BU
Delaware	4	JD-CA	Lawrence	10	IX-CI	Steuben	3	JF-BS
Dubois	10	IU-CL	Madison	4	JB-CB	Sullivan	6	IR-CH
Elkhart	2	JA-BS	Marion	7	IZ-CD	Switzerland	8	JF-CJ
Fayette	8	JE-CE	Marshall	2	IY-BU	Tippecanoe	5	IU-BZ
Floyd	9	JA-CM	Martin	10	IV-CJ	Tipton	5	IZ-CA
Fountain	5	IS-CB	Miami	2	IZ-BX	Union	8	JG-CE
Franklin	8	JF-CF	Monroe	7	IW-CH	Vanderburgh	11	IQ-CN
Fulton	2	IY-BV	Montgomery	5	IU-CB	Vermillion	6	IR-CC
Gibson	11	IQ-CM	Morgan	7	IX-CF	Vigo	6	IR-CF
Grant	4	JC-BY	Newton	1	IR-BW	Wabash	2	JB-BW
Greene	6	IU-CH	Noble	3	JD-BT	Warren	5	IR-BZ
Hamilton	5	IZ-CB	Ohio	8	JG-CI	Warrick	11	IS-CN

County Subdivision Outline Map Legend and County Location Index

COUNTY	MAP SEC	MAP REF
Washington.....	9	IZ-CK
Wayne.....	4	JF-CC
Wells.....	3	JE-BX
White.....	1	IU-BX
Whitley.....	3	JC-BV

American Indian Areas, Counties, County Subdivisions, and Places – Section 1

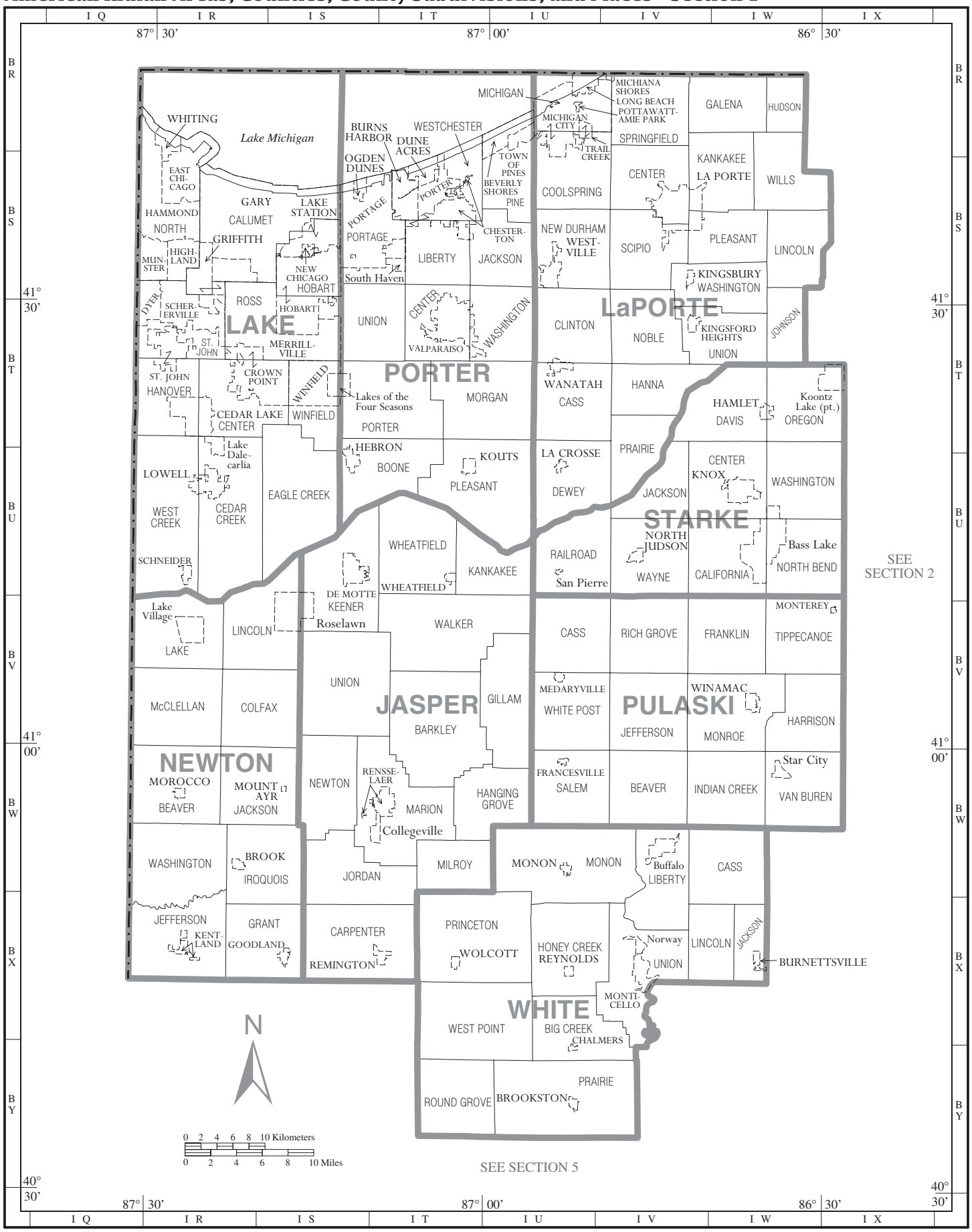

U.S. Census Bureau, Census 2000

American Indian Areas, Counties, County Subdivisions, and Places – Section 2

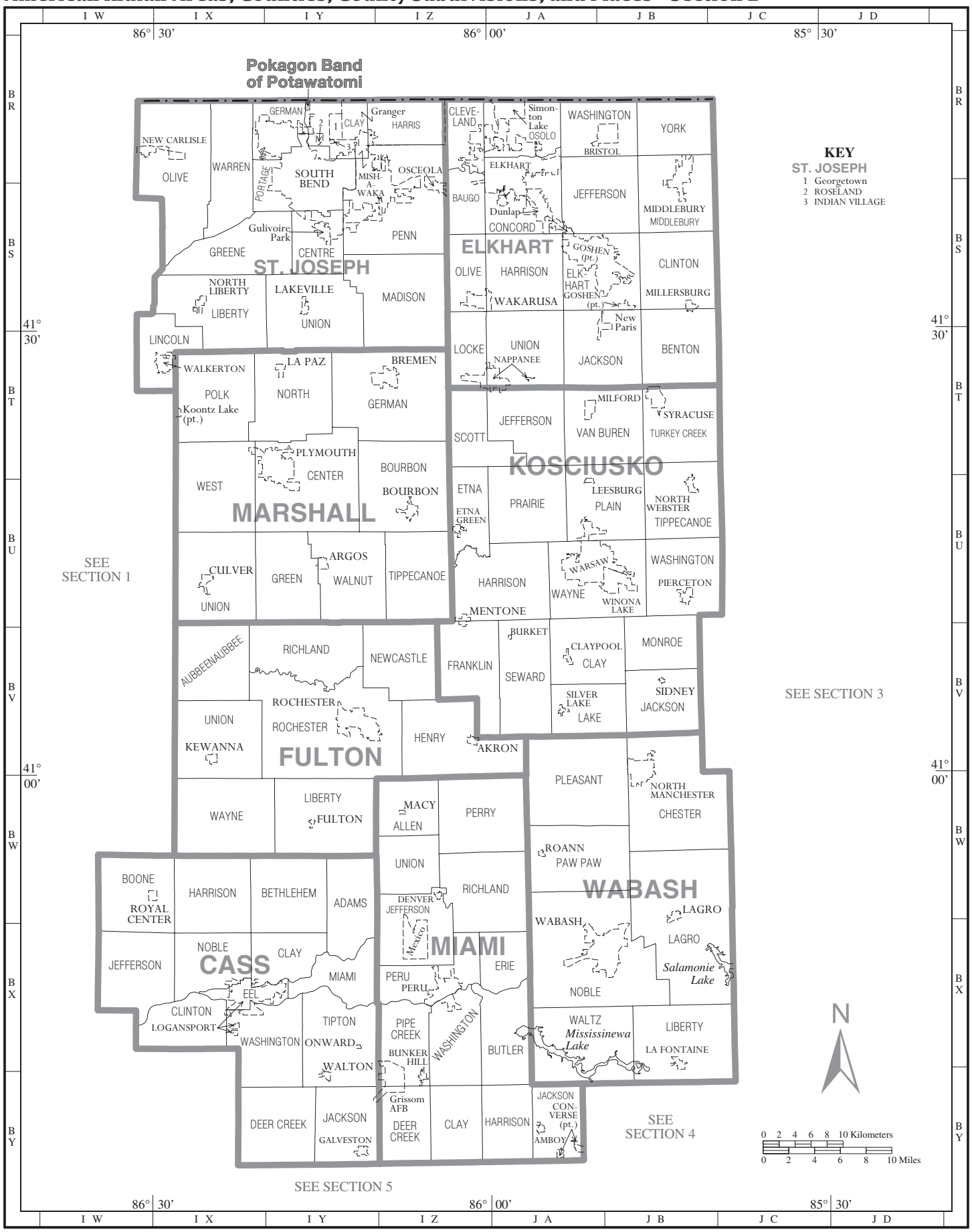

American Indian Areas, Counties, County Subdivisions, and Places – Section 3

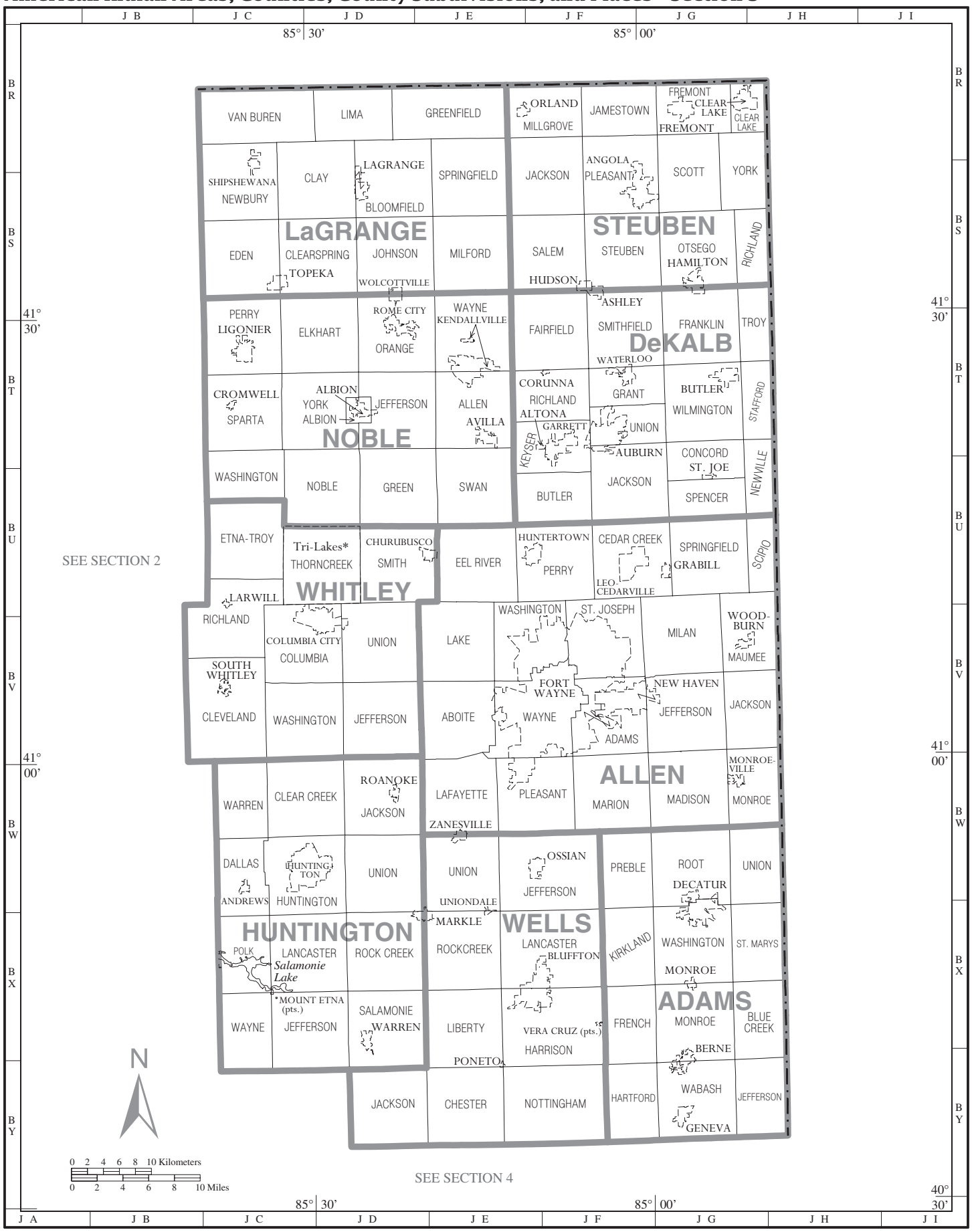

U.S. Census Bureau, Census 2000

American Indian Areas, Counties, County Subdivisions, and Places – Section 4

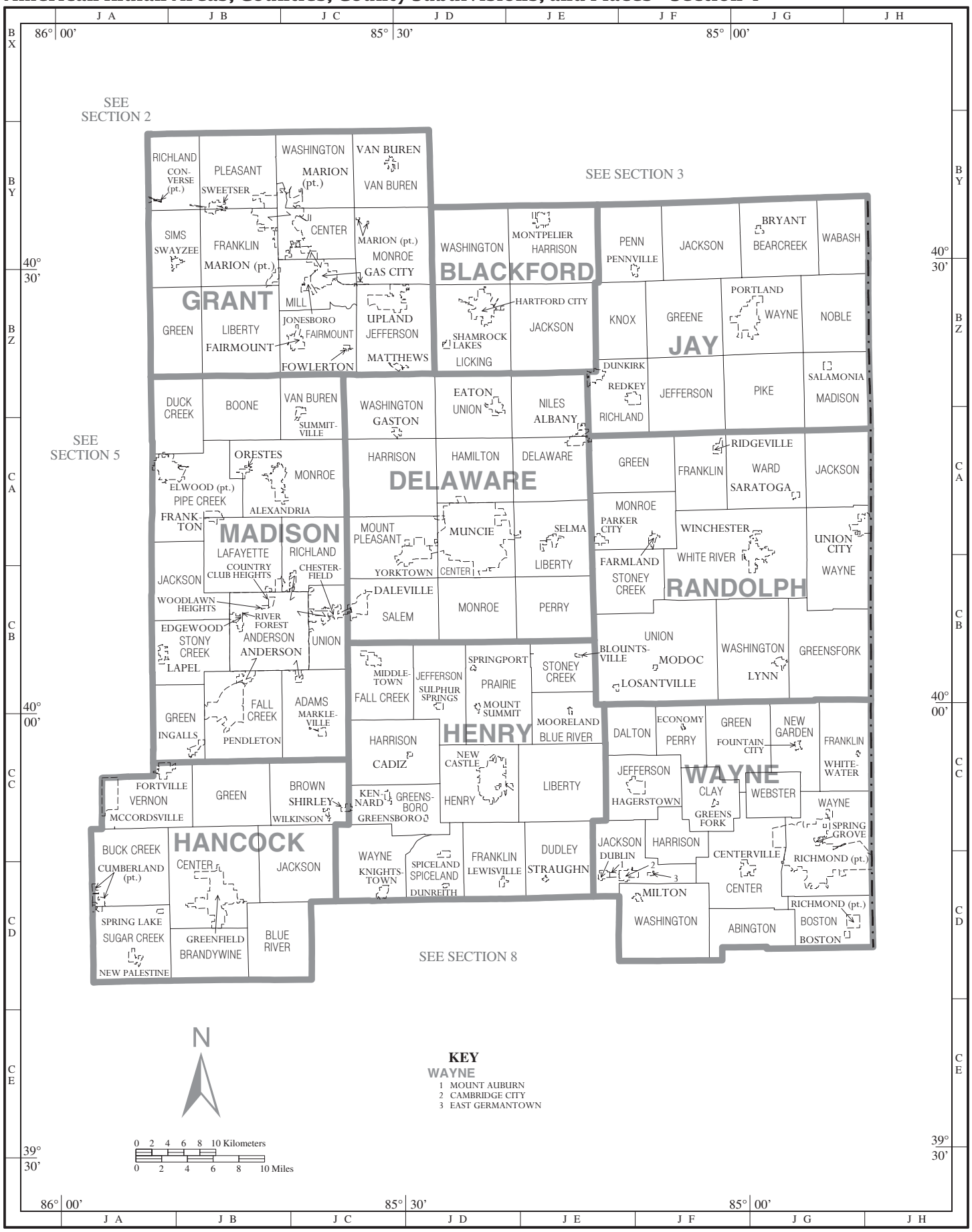

U.S. Census Bureau, Census 2000

American Indian Areas, Counties, County Subdivisions, and Places – Section 5

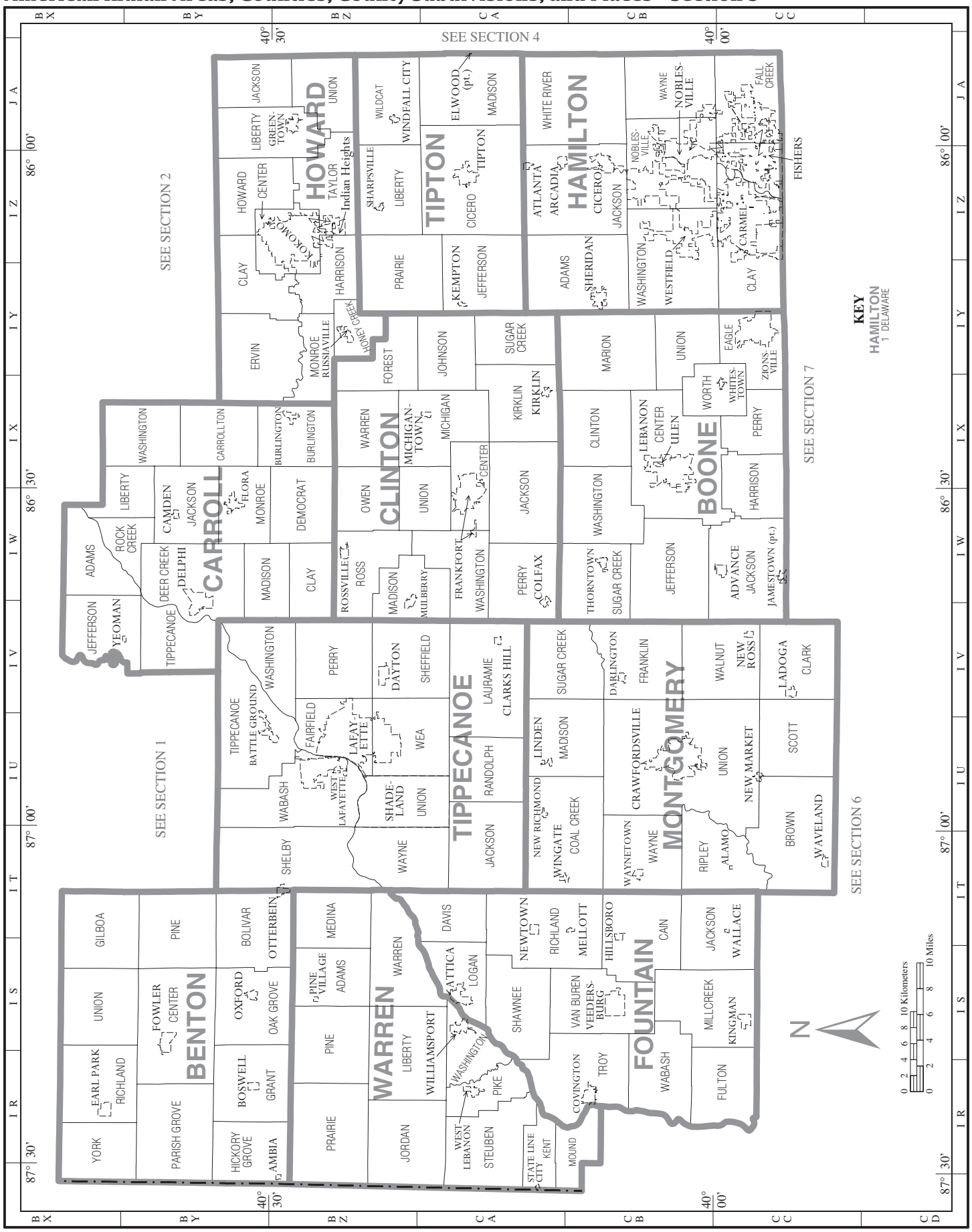

American Indian Areas, Counties, County Subdivisions, and Places – Section 6

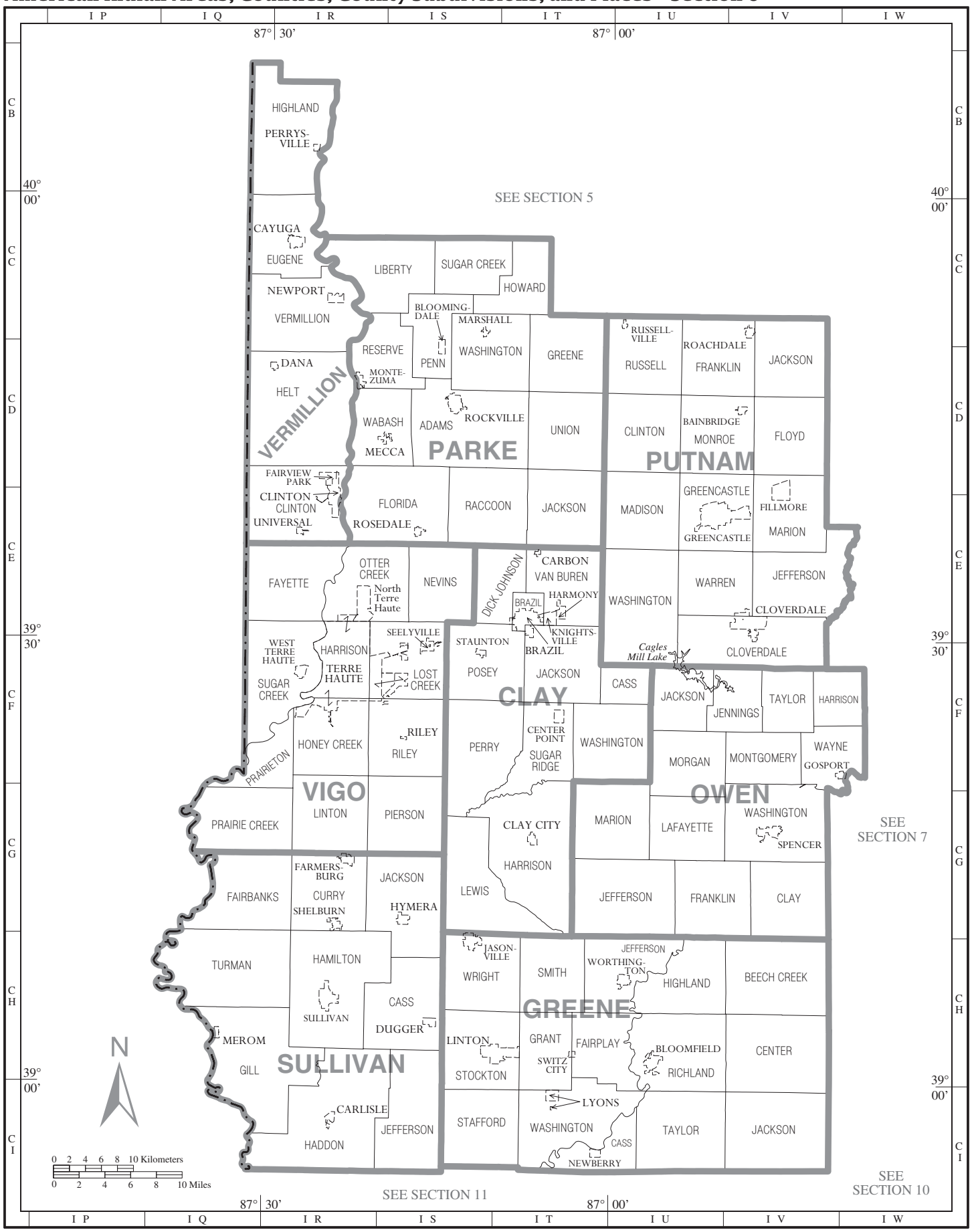

American Indian Areas, Counties, County Subdivisions, and Places – Section 7

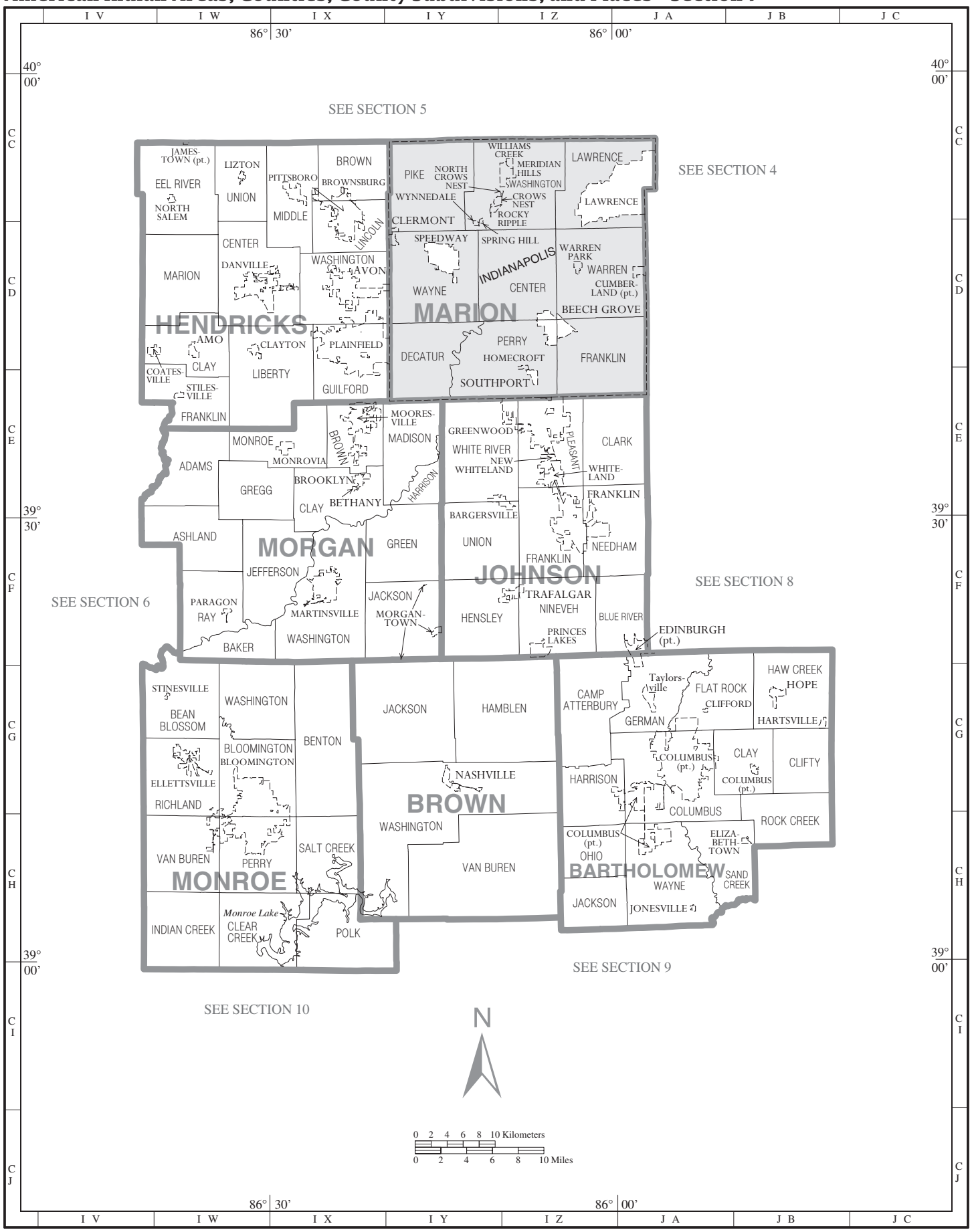

U.S. Census Bureau, Census 2000

American Indian Areas, Counties, County Subdivisions, and Places – Section 8

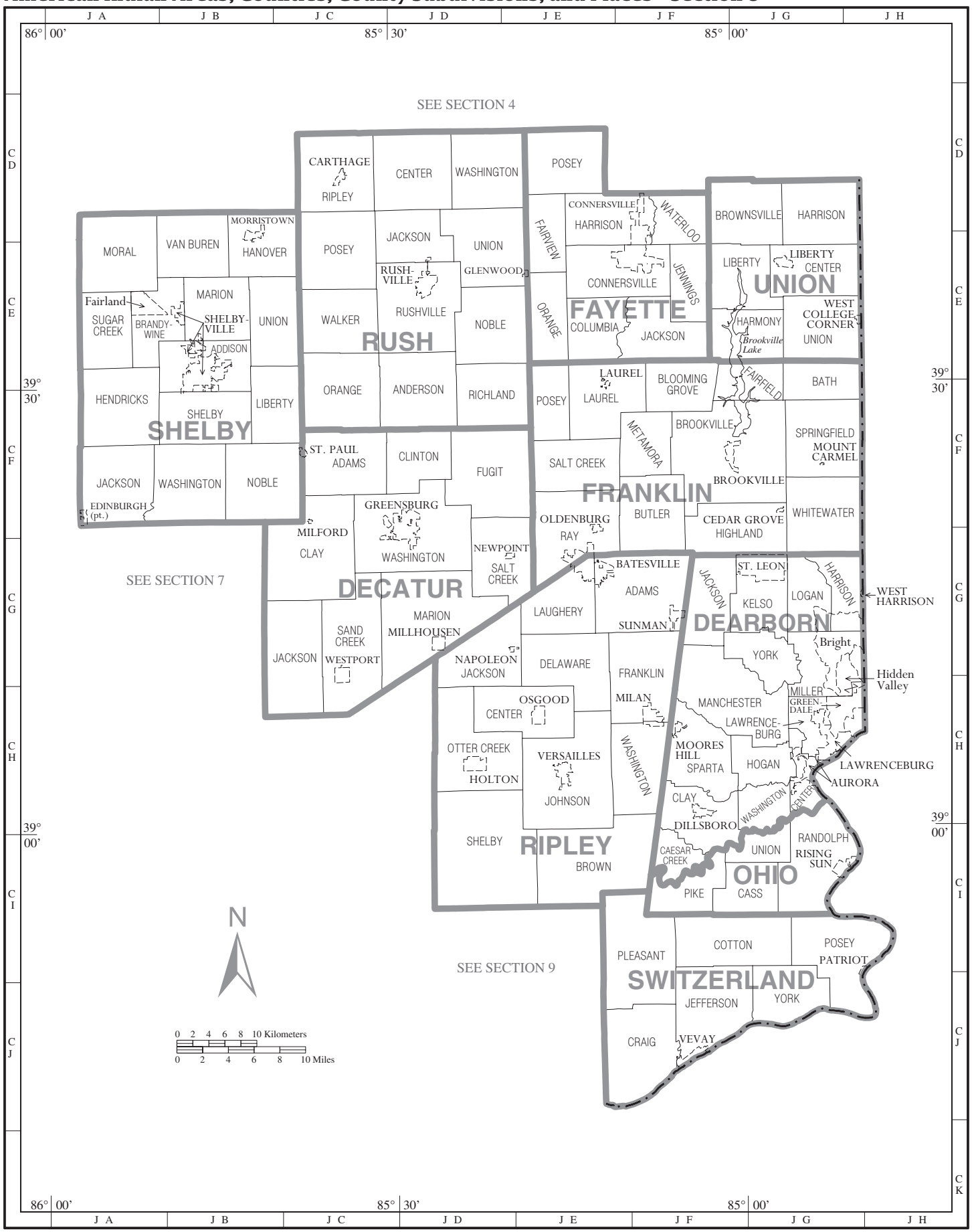

American Indian Areas, Counties, County Subdivisions, and Places – Section 9

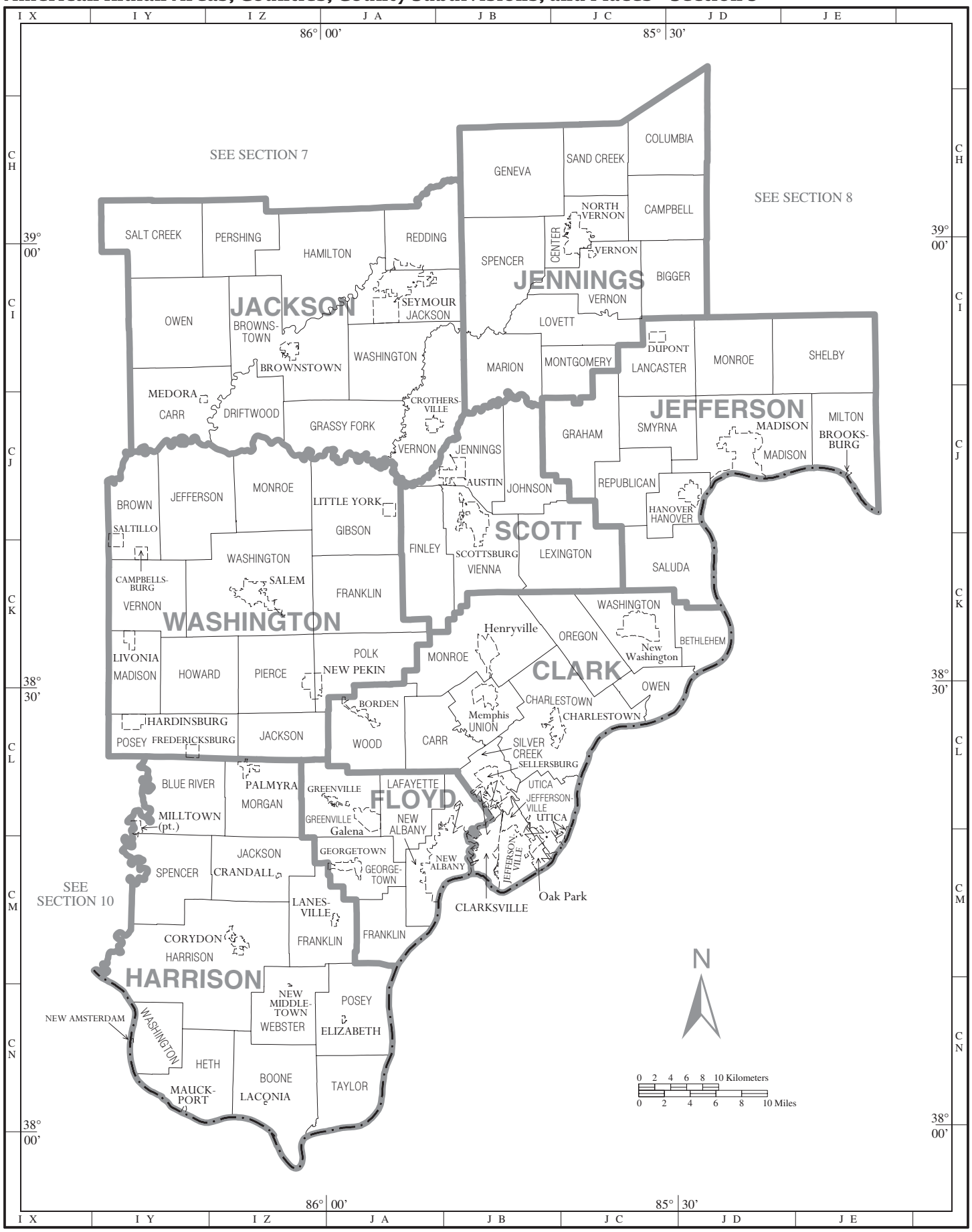

U.S. Census Bureau, Census 2000

American Indian Areas, Counties, County Subdivisions, and Places – Section 10

American Indian Areas, Counties, County Subdivisions, and Places – Section 11

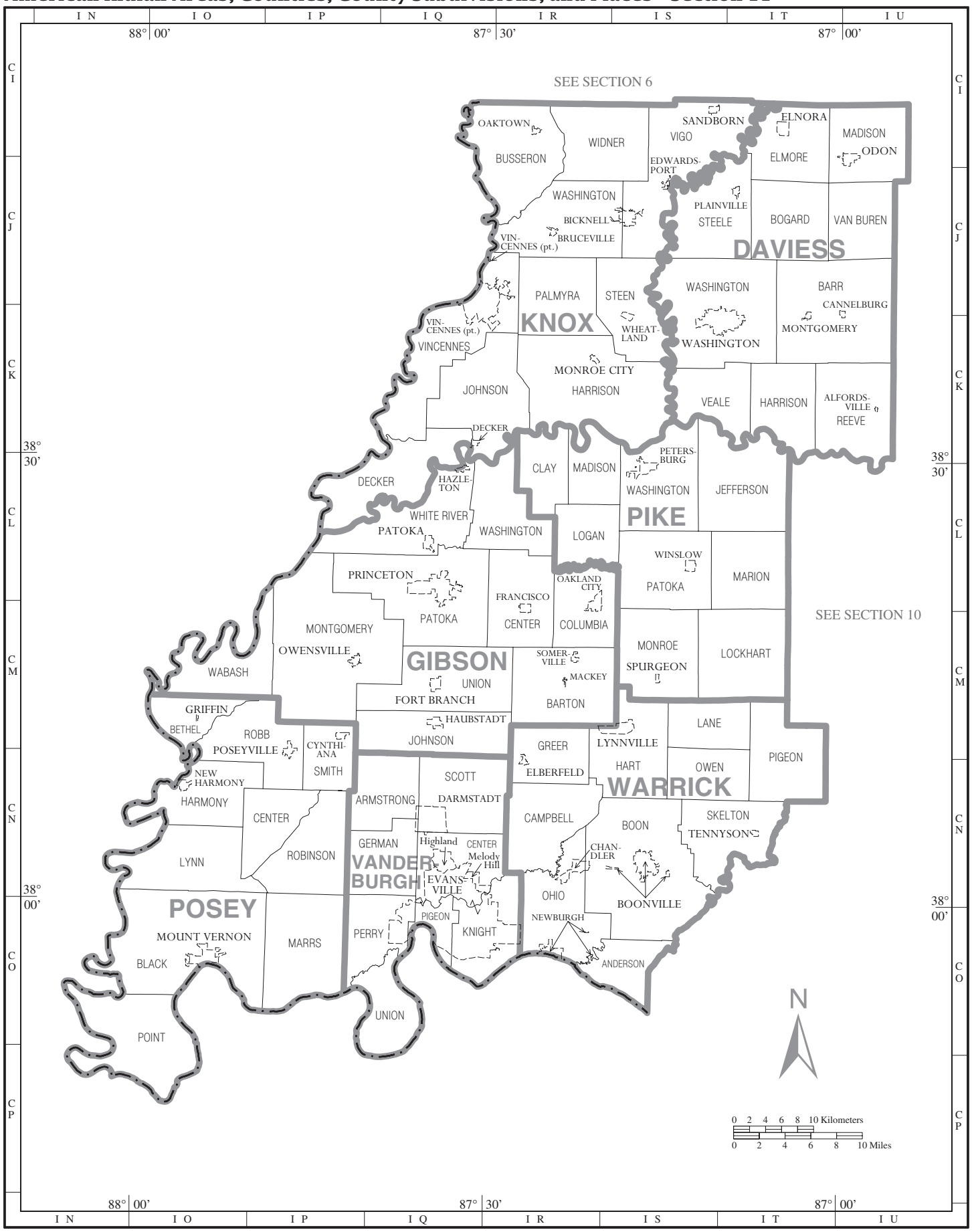

U.S. Census Bureau, Census 2000

Appendix G.
Accuracy of the Data

INTRODUCTION

The data contained in this product are based on the Census 2000 sample. The data are estimates of the actual figures that would have been obtained from a complete count. Estimates derived from a sample are expected to be different from the 100-percent figures because they are subject to sampling and nonsampling errors. Sampling error in data arises from the selection of people and housing units included in the sample. Nonsampling error affects both sample and 100-percent data and is introduced as a result of errors that may occur during the data collection and processing phases of the census. This chapter provides a detailed discussion of both types of errors and a description of the estimation procedures.

MASTER ADDRESS FILE DEVELOPMENT

The majority of addresses in the country are in what is known for census purposes as Mailout/Mailback areas, which generally consist of city-style addresses. The original source of addresses on the Master Address File (MAF) for the Mailout/Mailback areas was the 1990 Census Address Control File (ACF). The first update to the ACF addresses is a United States Postal Service (USPS) Delivery Sequence File (DSF) of addresses. The November 1997, September 1998, November 1999, and April 2000 DSFs were incorporated into the MAF.

Until shortly before the census, the ACF addresses and the November 1997 and September 1998 residential DSF addresses constituted the MAF. These addresses were tested against Census Bureau geographic information to determine their location at the census block level. The geographic information is maintained in the Census Bureau's Topologically Integrated Geographic Encoding Referencing (TIGER) system. When an address on the MAF can be uniquely matched to the address range in TIGER for a street segment that forms one of the boundaries of a particular block, the address is said to be *geocoded* to that block. Valid and geocoded addresses appeared on each address list used for a field operation.

The Block Canvass operation was the next major address list operation in the Mailout/Mailback areas for Census 2000. Between January and May 1999, there was a 100-percent canvass of every block in these areas. Every geocoded address was printed in a block-by-block address register. Block Canvassing listers identified each address as one of the following: a verified housing unit; a unit with corrections to the street name or directional; a delete; a duplicate, implying the unit exists elsewhere on the list with a different, unmatchable designation, such as a different street name or building name; uninhabitable; or nonresidential. Also, units that were deleted from one block and matched an added unit in another block were called a move.

A cooperative address list check with local governmental units throughout the country, called Local Update of Census Addresses (LUCA) 98, occurred in approximately the same time frame as Block Canvassing. In LUCA 98, the participating governmental units received an address list and were asked for input mostly on added units but also on deleted units and corrected street names or directionals. The outcome of this operation was similar to that of Block Canvassing; units were added to and deleted from blocks, and address corrections were made.

The Decennial Master Address File (DMAF), created in July 1999, was the file used for the main printing of the Census 2000 questionnaires. In Mailout/Mailback areas, the operations that had yielded housing units and their status before this initial printing stage were the ACF, the November 1997 DSF, the September 1998 DSF, LUCA 98, and Block Canvassing.

Updates to the DMAF followed the creation of the initial DMAF. Addresses were added by the November 1999, February 2000, and April 2000 DSFs. The LUCA 98 field verification and appeal processes were address update operations that occurred subsequent to the creation of the initial

DMAF. Units receiving a conflicting status from Block Canvassing and the LUCA 98 operation were sent for field verification by the Census Bureau; the results of the field verification were sent to the governmental units. The governmental unit could appeal the Census Bureau's findings for particular units at this stage. At an appeal, the Census Bureau and the governmental unit submit their evidence of the status of a housing unit for independent review. The Census Address List Appeals Office, a temporary Federal office established outside the Department of Commerce, administered the appeal process. The Director of the Appeals Office (or their designee) was responsible for issuing a written determination that was considered final. Both the field verification and the appeal process had the potential to change the status of a housing unit.

The New Construction operation was another cooperative effort with participating governmental units that added addresses before Census Day. This was a final operation in Mailout/Mailback areas that used governmental units' local knowledge to identify new housing units in February and March of 2000.

After Mailout/Mailback, the second most common method of questionnaire delivery was Update/Leave. Rather than obtaining addresses from the ACF and DSF, the address list for Update/Leave areas was constructed during a Census Bureau field operation called Address Listing. This was due to the fact that addresses in Update/Leave areas were primarily noncity-style. Census employees were sent to the field with maps of their assignment areas and were instructed to record the city-style address, noncity-style address or location description, or possibly some combination of the above, for every housing unit. In addition, the location of the unit was noted on the census map with what is known as a *map spot*. This operation took place in the fall of 1998.

After processing the Address Listing data, the Census Bureau could tabulate the number of housing units in each block. Because the housing units in these areas may have nonstandard mailing addresses and may be recorded in census files solely with a location description, the governmental units participating in the local review operation in these areas were sent lists of housing unit counts by block. This operation was called LUCA 99. When a LUCA 99 participant disagreed with a Census block count, the contested block was sent out for LUCA 99 recanvassing. Census employees were redeployed to make updates to the address list. In addition, there was a LUCA 99 appeal process for settling housing unit status discrepancies that could potentially add units to the address list. The LUCA 99 recanvassing and LUCA 99 appeal process took place at various times during the DMAF updating process. Although most of the LUCA 99 entities had their recanvassing results processed before creation of the initial DMAF, many did not. There were DMAF updates designed specifically for obtaining late recanvassing and appeal results. These updates to the census files occurred in time for USPS delivery of a questionnaire.

The last address list-building operation in the Update/Leave areas was the Update/Leave operation itself. This operation was responsible for having a census questionnaire hand-delivered at every housing unit. The MAF and the maps were updated during this process.

In the most remote regions of the country, housing units were listed at the same time people within them were enumerated for Census 2000. These operations, called List/Enumerate and Remote Alaska enumeration, were the only source of addresses in these regions. All housing units were map spotted at the time of enumeration.

In some other regions of the country where an address list had already been created, the Census Bureau determined that direct enumeration of the population would be more successful than mailback of the forms. This operation was called Update/Enumerate. There were two types of Update/Enumerate areas – urban areas that were formerly Mailout/Mailback and rural areas that were formerly Update/Leave. The urban areas had passed through all the Mailout/Mailback operations up through the point of the creation of the initial DMAF, and the rural areas had passed through Address Listing, and sometimes LUCA 99, by the time of the creation of the initial DMAF. Because of these distinct paths, it was necessary to distinguish between the urban and rural Update/Enumerate areas.

Urban Update/Leave is another special enumeration that took place in areas where mail delivery was considered to be problematic. The addresses had passed through all the operations of the

Mailout/Mailback areas up through the creation of the initial DMAF, but enumerators visited the area during the census. As a result, additions, deletions and corrections to the address list were made.

People who do not receive a questionnaire at their house could submit a Be Counted Form, or they could call Telephone Questionnaire Assistance and have their information collected over the telephone. Addresses from these operations that did not match those already on the DMAF and that were geocoded to a census collection block in an area where census enumeration did not take place were visited in a Field Verification operation to determine if they existed. Verified addresses were added to the address list.

Follow-up operations provided additional information about housing units listed on the DMAF. In Nonresponse Followup (NRFU), enumerators followed up on units that had not returned a preaddressed census form. These units could be enumerated, deemed vacant, or possibly deleted. At the same time, units that did not appear on the address list could be added and enumerated concurrently. Coverage Improvement Follow Up was designated for enumeration at addresses added by New Construction and the later Delivery Sequence Files, as well as a second check on NRFU vacant and deleted units. Adds were also possible. These operations occurred in the Mailout/Mailback, Update/Leave, and Urban Update/Leave areas.

SERVICE-BASED ENUMERATION

Service Based Enumeration was designed to account for people without a usual residence who use service facilities (i.e., shelters, soup kitchens and mobile food vans). Only people using the service facility on the interview day were enumerated. In addition, people enumerated in Targeted Non-Shelter Outdoor Locations (TNSOLS) and people without a usual residence that filed Be Counted Forms (BCF) augmented the count. **This component of the enumeration should *not* be interpreted as a complete count of the population without a usual residence.**

SAMPLE DESIGN

Every person and housing unit in the United States was asked basic demographic and housing questions (for example, race, age, and relationship to householder). A sample of these people and housing units was asked more detailed questions about items, such as income, occupation, and housing costs. The sampling unit for Census 2000 was the housing unit, including all occupants. There were four different housing unit sampling rates: 1-in-8, 1-in-6, 1-in-4, and 1-in-2 (designed for an overall average of about 1-in-6). The Census Bureau assigned these varying rates based on precensus occupied housing unit estimates of various geographic and statistical entities, such as incorporated places and interim census tracts. For people living in group quarters or enumerated at long form eligible service sites (shelters and soup kitchens), the sampling unit was the person and the sampling rate was 1-in-6.

The sample designation method for housing units depended on the data collection procedures. Approximately 95 percent of the population was enumerated by the mailback procedure. In these areas, the Census Bureau used the Decennial Master Address File (DMAF) to select electronically a probability sample. The questionnaires were either mailed or hand-delivered to selected addresses with instructions to complete and mail back the form.

The housing unit sampling rate varied by census block. Long Form Sampling Entities (LFSEs) were used to determine sampling rates in Census 2000 similarly to the way governmental units were used in the 1990 census sample design. LFSEs were:

- Counties and county equivalents (such as parishes in Louisiana).
- Cities.
- Incorporated places (including consolidated cities).
- Census designated places in Hawaii only.

- Minor civil divisions in certain states only (Connecticut, Maine, Massachusetts, Michigan, Minnesota, New Hampshire, New Jersey, New York, Pennsylvania, Rhode Island, Vermont, and Wisconsin).
- School districts (based on the 1995-1996 school year).
- American Indian reservations.
- Tribal jurisdiction statistical areas (replaced for Census 2000 by entities called Oklahoma Tribal Statistical Areas).
- Alaska Native village statistical areas.

Size estimates for LFSEs were based on housing unit counts from the DMAF and occupancy rates from the 1990 census. If the smallest LFSE that included all or any part of a block had an estimated housing unit count of less than 800, the housing units in the block were sampled at a 1-in-2 rate. If the smallest LFSE that included all or any part of a block had an estimated housing unit count of 800 or more but less than 1,200, housing units in the block were sampled at a 1-in-4 rate. If a block was not in either of the two previous sampling rate categories, and was part of an interim census tract with 2,000 or more estimated housing units, the housing units in the block were sampled at a 1-in-8 rate. Housing units in all remaining blocks (those not assigned to 1-in-2, 1-in-4, or 1-in-8 rates) were sampled at a 1-in-6 rate.

In List/Enumerate areas (accounting for less than 0.5 percent of the housing units), each enumerator was given a blank address register with designated sample lines. Beginning about Census Day, the enumerator systematically canvassed an Assignment Area (AA) and listed all housing units in the address register in the order they were encountered. Completed questionnaires, including sample information for any housing unit listed on a designated sample line, were collected. If an AA contained any blocks that would qualify as above for a 1-in-2 or 1-in-4 rate, all households in the AA were sampled at 1-in-2. Housing units in all other AAs were sampled at 1-in-6.

Housing units in American Indian reservations, tribal jurisdiction statistical areas (replaced for Census 2000 by entities called Oklahoma Tribal Statistical Areas), and Alaska Native villages were sampled according to the same criteria as other LFSEs, except the sampling rates were based on the size of the American Indian and Alaska Native population in those areas as measured in the 1990 census. Trust lands were sampled at the highest rate of any part of their associated American Indian reservations. If the associated American Indian reservation was entirely outside the state containing the trust land, then the trust land was sampled at a 1-in-2 rate. All Remote Alaska assignment areas were sampled at a rate of 1-in-2. Housing units in Puerto Rico were sampled at a constant 1-in-6 rate in all blocks.

Variable sampling rates provide relatively more reliable estimates for small areas and decrease respondent burden in more densely populated areas while maintaining data reliability. When all sampling rates were taken into account across the Nation, approximately 1 out of every 6 housing units was included in the Census 2000 sample.

CONFIDENTIALITY OF THE DATA

The Census Bureau has modified or suppressed some data in this data release to protect confidentiality. Title 13 United States Code, Section 9, prohibits the Census Bureau from publishing results in which an individual can be identified. The Census Bureau's internal Disclosure Review Board sets the confidentiality rules for all data releases. A checklist approach is used to ensure that all potential risks to the confidentiality of the data are considered and addressed.

Title 13, United States Code. Title 13 of the United States Code authorizes the Census Bureau to conduct censuses and surveys. Section 9 of the same Title requires that any information collected from the public under the authority of Title 13 be maintained as confidential. Section 214 of Title 13 and Sections 3559 and 3571 of Title 18 of the United States Code provide for the imposition of penalties of up to 5 years in prison and up to $250,000 in fines for wrongful disclosure of confidential census information.

Disclosure limitation. Disclosure limitation is the process for protecting the confidentiality of data. A disclosure of data occurs when someone can use published statistical information to identify an individual who provided information under a pledge of confidentiality. Using disclosure limitation procedures, the Census Bureau modifies or removes the characteristics that put confidential information at risk for disclosure. Although it may appear that a table shows information about a specific individual, the Census Bureau has taken steps to disguise the original data while making sure the results are still useful. The techniques used by the Census Bureau to protect confidentiality in tabulations vary, depending on the type of data.

Data swapping. Data swapping is a method of disclosure limitation designed to protect confidentiality in tables of frequency data (the number or percentage of the population with certain characteristics). Data swapping is done by editing the source data or exchanging records for a sample of cases when creating a table. A sample of households is selected and matched on a set of selected key variables with households in neighboring geographic areas that have similar characteristics (such as the same number of adults and the same number of children). Because the swap often occurs within a neighboring area, there is no effect on the marginal totals for the area or for totals that include data from multiple areas. Because of data swapping, users should not assume that tables with cells having a value of 1 or 2 reveal information about specific individuals. Data swapping procedures were first used in the 1990 census and were also used for Census 2000.

ERRORS IN THE DATA

Statistics in this data product are based on a sample. Therefore, they may differ somewhat from 100-percent figures that would have been obtained if all housing units, people within those housing units, and people living in group quarters had been enumerated using the same questionnaires, instructions, enumerators, and so forth. The sample estimate also would differ from other samples of housing units, people within those housing units, and people living in group quarters. The deviation of a sample estimate from the average of all possible samples is called the *sampling error*. The *standard error* of a sample estimate is a measure of the variation among the estimates from all possible samples. Thus, it measures the precision with which an estimate from a particular sample approximates the average result of all possible samples. The sample estimate and its estimated standard error permit the construction of interval estimates with prescribed confidence that the interval includes the average result of all possible samples. The method of calculating standard errors and confidence intervals for the data in this product appears in the section called "Calculation of Standard Errors."

In addition to the variability that arises from the sampling procedures, both sample data and 100-percent data are subject to *nonsampling error*. Nonsampling error may be introduced during any of the various complex operations used to collect and process census data. For example, operations such as editing, reviewing, or handling questionnaires may introduce error into the data. A detailed discussion of the sources of nonsampling error is given in the section on "Nonsampling Error" in this chapter.

Nonsampling error may affect the data in two ways: errors that are introduced randomly will increase the variability of the data and, therefore, should be reflected in the standard error; errors that tend to be consistent in one direction will make both sample and 100-percent data biased in that direction. For example, if respondents consistently tend to underreport their incomes, then the resulting counts of households or families by income category will tend to be understated for the higher income categories and overstated for the lower income categories. Such biases are not reflected in the standard error.

Limitations of the Group Quarters Data

By definition, universes that include the total population include both the household population and the group quarters population. For example, the universe defined as the population 15 years and over includes all people 15 years and over in both households and group quarters.

In previous censuses and in Census 2000, allocation rates for demographic characteristics (such as age, sex, and race) of the group quarters population were similar to those for the total population. However, allocation rates for sample characteristics, such as school enrollment, educational attainment, income, and veteran status for the institutionalized and noninstitutionalized group quarters population have been substantially higher than those for the household population since at least the 1960 census. A review of the Census 2000 allocation rates for sample characteristics indicated that this trend continued.

Although allocation rates for sample characteristics are higher for the group quarters population, it is important to include the group quarters population in the total population universe. In most areas, the group quarters population represents a small proportion of the total population. As a result, the higher allocation rates associated with the group quarters population have minimal impact on the sample characteristics for the area of interest. In areas where the group quarters population represents a larger percentage of the total population, the Census Bureau cautions data users about the impact the higher allocation rates may have on the sample characteristics.

Calculation of Standard Errors

Totals and percentages. Tables A through C in this chapter contain the necessary information for calculating the standard errors of sample estimates in this data product. To calculate the standard error, it is necessary to know:

- The unadjusted standard error for the characteristic (given in Table A for estimated totals or Table B for estimated percentages) that would result under a simple random sample design of people, housing units, households, or families.
- The design factor for the particular characteristic estimated (given in Table C) based on the sample design and estimation techniques employed to produce long form data estimates.
- The number of people, housing units, households, or families in the publication area.
- The observed sampling rate.

The design factor is the ratio of the estimated standard error to the standard error of a simple random sample. The design factors reflect the effects of the actual sample design and the complex ratio estimation procedure used for Census 2000. Percent-in-sample values are provided in Summary File 3. The percent of the population in sample is given in P4, Percent of the Population in Sample. Percent-in-sample values for housing units are provided in H4, Percent of Housing Units in Sample by Occupancy Status. Thus, observed sampling rates for housing units are provided separately for occupied and vacant housing units. Data users should use information in H2, Unweighted Sample Housing Units by Occupancy Status, to determine the most prevalent type of housing unit in a specific geography (occupied or vacant), and use its corresponding percent-in-sample value from H4. As a convenience to data users, a percent-in-sample value for total housing units is available in the Census Bureau's PHC-2, *Summary Social, Economic, and Housing Characteristics* reports (see the Percent of Population and Housing Units in Sample tables). This percent-in-sample value combines occupied and vacant housing units to form a single percent-in-sample value for housing units.

Use the steps given below to calculate the standard error of an estimated total or percentage contained in this product. A percentage is defined here as a ratio of a numerator to a denominator where the numerator is a subset of the denominator. For example, the proportion of Black or African-American teachers is the ratio of Black or African-American teachers to all teachers.

1. Obtain the unadjusted standard error from Table A or B (or use the formula given below the table) for the estimated total or percentage, respectively.
2. Obtain the person or housing unit observed sampling rate (percent-in-sample) for the geographic area to which the estimate applies. Use the person observed sampling rate for population characteristics and the housing unit observed sampling rate for housing characteristics.

3. Use Table C to obtain the appropriate design factor, based on the characteristic (Employment status, School enrollment, etc.) and the range containing the percent-in-sample value defined in step 2. Multiply the unadjusted standard error by this design factor.

The unadjusted standard errors of zero estimates or of very small estimated totals or percentages will approach zero. This is also the case for very large percentages or estimated totals that are close to the size of the publication areas to which they correspond. Nevertheless, these estimated totals and percentages are still subject to sampling and nonsampling variability, and an estimated standard error of zero (or a very small standard error) is not appropriate. For estimated percentages that are less than 2 or greater than 98, use the unadjusted standard errors in Table B that appear in the "2 or 98" row. For an estimated total that is less than 50 or within 50 of the total size of the publication area, use an unadjusted standard error of 16.

Examples using Tables A and B are given in the section titled "Using Tables to Compute Standard Errors and Confidence Intervals."

Sums and differences. The standard errors estimated from Tables A and B are not directly applicable to sums of and differences between two sample estimates. To estimate the standard error of a sum or difference, the tables are to be used somewhat differently in the following three situations:

1. For the sum of or difference between a sample estimate and a 100-percent value, use the standard error of the sample estimate. The complete count value is not subject to sampling error.
2. For the sum of or difference between two sample estimates, the appropriate standard error is approximately the square root of the sum of the two individual standard errors squared; that is, for standard errors

   $SE(\hat{X})$ and $SE(\hat{Y})$ of estimates $\hat{X}$ and $\hat{Y}$, respectively:

   $$SE(\hat{X} + \hat{Y}) = SE(\hat{X} - \hat{Y}) = \sqrt{[SE(\hat{X})]^2 + [SE(\hat{Y})]^2}$$

   This method, however, will underestimate (overestimate) the standard error if the two items in a sum are highly positively (negatively) correlated or if the two items in a difference are highly negatively (positively) correlated. This method may also be used for the difference between (or sum of) sample estimates from two censuses or from a census sample and another survey. The standard error for estimates not based on the Census 2000 sample must be obtained from an appropriate source outside of this chapter.
3. For the differences between two estimates, one of which is a subclass of the other, use the tables directly where the calculated difference is the estimate of interest. For example, to determine the estimate of non-Black or African-American teachers, subtract the estimate of Black or African-American teachers from the estimate of total teachers. To determine the standard error of the estimate of non-Black or African-American teachers, apply the above formula directly.

Ratios. Frequently, the statistic of interest is the ratio of two variables, where the numerator is not a subset of the denominator. An example is the ratio of students to teachers in public elementary schools. (Note that this method cannot be used to compute a standard error for a sample mean.) The standard error of the ratio between two sample estimates is estimated as follows:

1. If the ratio is a proportion, then follow the procedure outlined for "Totals and percentages."
2. If the ratio is not a proportion, then approximate the standard error using the formula below.

$$SE\left(\frac{\hat{X}}{\hat{Y}}\right) = \left(\frac{\hat{X}}{\hat{Y}}\right)\sqrt{\frac{[SE(\hat{X})]^2}{\hat{X}^2} + \frac{[SE(\hat{Y})]^2}{\hat{Y}^2}}$$

Medians. The sampling variability of an estimated median depends on the form of the distribution and the size of its base. The reliability of an estimated median is approximated by constructing a confidence interval. Estimate the 68 percent confidence limits of a median based on sample data using the following procedure.

1. Obtain the appropriate (person or housing unit) observed sampling rate for the specific geographic area. Use this rate to locate the design factor for the characteristic of interest in Table C.

2. Obtain the frequency distribution for the selected variable. Cumulate these frequencies to yield the base.

3. Determine the standard error of the estimate of 50 percent from the distribution using the formula:

$$\text{SE(50 percent)} = \sqrt{\frac{5}{\text{base}} \times 50^2} \times \text{Design Factor}$$

4. Subtract from and add to 50 percent the standard error determined in step 3.

$$\text{p_lower} = 50 - \text{SE (50 percent)}$$

$$\text{p_upper} = 50 + \text{SE (50 percent)}$$

   Find the category in the distribution containing p_lower and the category in the distribution containing p_upper. If p_lower and p_upper fall in the same category, follow these steps:

   - Define A1 as the smallest value in that category.
   - Define A2 to be the smallest value in the next (higher) category.
   - Define C1 as the cumulative percent of units strictly less than A1.
   - Define C2 as the cumulative percent of units strictly less than A2.

     Use these values (A1, A2, C1, C2) in step 5 to obtain the Lower Bound and the Upper Bound.

     If p_lower and p_upper are in different categories, follow the steps above twice–once for each category. In effect, users will interpolate twice to obtain the Lower and Upper Bounds as follows:

   - First, for the category containing p_lower, define the values A1, A2, C1, and C2 as above. Use these values in step 5 to obtain the Lower Bound.
   - Second, for the category containing p_upper, define a new set of values for A1, A2, C1, and C2. Use these values in step 5 to obtain the Upper Bound.

5. Use the following formula and the values obtained in step 4 to form a confidence interval about the median:

$$\text{Bound} = \left[\frac{X - C1}{C2 - C1}\right] \times (A2 - A1) + A1$$

   where X = p_lower (p_upper) for the Lower Bound (Upper Bound).

6. Divide the difference between the two points determined in step 5 by two to obtain the estimated standard error of the median:

$$\text{SE(median)} = \frac{\text{Upper Bound} - \text{Lower Bound}}{2} = \frac{(\text{p_upper} - \text{p_lower})}{C2 - C1} \times \frac{A2 - A1}{2}$$

Means. A mean is defined here as the average quantity of some characteristic (other than the number of people, housing units, households, or families) per person, housing unit, household, or family. For example, a mean could be the average annual income of females age 25 to 34. The standard error of a mean can be approximated by the formula below. Because of the approximation used in developing this formula, the estimated standard error of the mean obtained from this formula will generally underestimate the true standard error.

The formula for estimating the standard error of a mean, $\bar{x}$, is

$$SE(\bar{x}) = \sqrt{\frac{5}{base} \times s^2} \times \text{Design Factor}$$

where s^2 is the estimated population variance of the characteristic and the base is the total number of units in the population. The population variance, s^2, may be estimated using data that has been grouped into intervals.

For this method, the range of values for the characteristic is divided into c intervals, where the lower and upper boundaries of interval j are L_j and U_j, respectively. Each person is placed into one of the c intervals such that the value of the characteristic is between L_j and U_j. The estimated population variance, s^2, is then given by:

$$s^2 = \sum_{j=1}^{c} p_j m_j^2 - (\bar{x})^2$$

where p_j is the estimated proportion of persons in interval j (based on weighted data) and m_j is the midpoint of the jth interval, calculated as:

$$m_j = \frac{L_j + U_j}{2}.$$

The most representative value of the characteristic in interval j is assumed to be the midpoint of the interval, m_j. If the cth interval is open-ended, i.e., no upper interval boundary exists, then an approximate value for m_c is

$$m_c = \left(\frac{3}{2}\right) L_c.$$

The estimated sample mean, $\bar{x}$, can be obtained using the following formula:

$$\bar{x} = \sum_{j=1}^{c} p_j m_j.$$

Confidence intervals. A sample estimate and its estimated standard error may be used to construct confidence intervals about the estimate. These intervals are ranges that will contain the average value of the estimated characteristic that results over all possible samples, with a known probability.

For example, if all possible samples that could result under the Census 2000 sample design were independently selected and surveyed under the same conditions, and if the estimate and its estimated standard error were calculated for each of these samples, then:

1. *68 percent confidence interval.* Approximately 68 percent of the intervals from one estimated standard error below the estimate to one estimated standard error above the estimate would contain the average result from all possible samples.

2. *90 percent confidence interval.* Approximately 90 percent of the intervals from 1.645 times the estimated standard error below the estimate to 1.645 times the estimated standard error above the estimate would contain the average result from all possible samples.

3. *95 percent confidence interval.* Approximately 95 percent of the intervals from two estimated standard errors below the estimate to two estimated standard errors above the estimate would contain the average result from all possible samples.

The average value of the estimated characteristic that could be derived from all possible samples either is or is not contained in any particular computed interval. Thus, the statement that the average value has a certain probability of falling between the limits of the calculated confidence interval cannot be made. Rather, one can say with a specified probability of confidence that the calculated confidence interval includes the average estimate from all possible samples (approximately the 100-percent value).

Confidence intervals also may be constructed for the ratio, sum of, or difference between two sample figures. First compute the ratio, sum, or difference. Next, obtain the standard error of the ratio, sum, or difference (using the formulas given earlier). Finally, form a confidence interval for this estimated ratio, sum, or difference as above. One can then say with specified confidence that this interval includes the ratio, sum, or difference that would have been obtained by averaging the results from all possible samples.

Calculating the confidence interval from the standard error. To calculate the lower and upper bounds of the 90 percent confidence interval around an estimate using the standard error, multiply the standard error by 1.645, then add and subtract the product from the estimate.

$$\text{Lower bound} = \text{Estimate} - (\text{Standard Error} \times 1.645)$$

$$\text{Upper bound} = \text{Estimate} + (\text{Standard Error} \times 1.645)$$

Limitations. Be careful when computing and interpreting confidence intervals. The estimated standard errors given in this chapter do not include all portions of the variability because of nonsampling error that may be present in the data. The standard errors reflect the effect of simple response variance, but not the effect of correlated errors introduced by enumerators, coders, or other field or processing personnel. Thus, the standard errors calculated represent a lower bound of the total error. As a result, confidence intervals formed using these estimated standard errors might not meet the stated levels of confidence (i.e., 68, 90, or 95 percent). Thus, be careful interpreting the data in this data product based on the estimated standard errors.

A standard sampling theory text should be helpful if the user needs more information about confidence intervals and nonsampling errors.

Zero or small estimates; very large estimates. The value of almost all Census 2000 characteristics is greater than or equal to zero by definition. The method given previously for calculating confidence intervals relies on large sample theory and may result in negative values for zero or small estimates, which are not admissible for most characteristics. In this case, the lower limit of the confidence interval is set to zero by default. A similar caution holds for estimates of totals that are close to the population total and for estimated proportions near one, where the upper limit of the confidence interval is set to its largest admissible value. In these situations, the level of confidence of the adjusted range of values is less than the prescribed confidence level.

Using Tables to Compute Standard Errors and Confidence Intervals

Example 1. Computing the standard error of a total. Suppose a particular data table shows that for City A 9,948 people out of all 15,888 people age 16 years and over were in the civilian labor force. The person observed sampling rate (percent-in-sample) in City A is 16.0 percent. The column in Table C that includes an observed sampling rate of 16.0 percent shows the design factor to be 1.1 for the population characteristic "Employment status."

The unadjusted standard error for the estimated total of 9,948 is computed using the formula given below Table A. Suppose that the total population of City A was 21,220. The formula for the unadjusted standard error, SE, is

$$\begin{aligned} \text{SE}(9{,}948) &= \sqrt{5(9{,}948)\left(1 - \frac{9{,}948}{21{,}220}\right)} \\ &= 163 \text{ people.} \end{aligned}$$

The 5 in the above formula is based on a 1-in-6 sample and is derived from the inverse of the sampling rate minus one; i.e., 5 = 6 − 1. To find the standard error of the estimated 9,948 people 16 years and over who were in the civilian labor force, multiply the unadjusted standard error 163 by the design factor, 1.1, from Table C. This yields an estimated standard error of 179 for the total number of people 16 years and over in City A who were in the civilian labor force.

Example 2. Computing the standard error of a percentage. The estimated percent of people 16 years and over who were in the civilian labor force in City A is 62.6 percent (= 9,948 ÷

15,888). Using the formula below Table B, the unadjusted standard error is approximately

$$SE(62.6) = \sqrt{\left(\frac{5}{15{,}888}\right)(62.6)(100 - 62.6)}$$

$$= 0.86 \text{ percentage points.}$$

Again, the 5 in the above formula is based on a 1-in-6 sample and is derived from the inverse of the sampling rate minus one; i.e., 5 = 6 − 1. The standard error for the estimated 62.6 percent of people 16 years and over who were in the civilian labor force is 0.86 x 1.1 = 0.95 percentage points.

Note that standard errors of percentages derived in this manner are approximate. Calculations can be expressed to several decimal places, but doing so would indicate more precision in the data than is justifiable. Final results should contain no more than two decimal places when the estimated standard error is one percentage point (i.e., 1.00) or more.

Example 3. Computing a confidence interval. In Example 1, the adjusted standard error of the 9,948 people 16 years and over in City A in the civilian labor force was 179. Thus, a 90 percent confidence interval for this estimated total is:

$$[9{,}948 - 1.645(179)] \text{ to } [9{,}948 + 1.645\,(179)]$$
$$\text{or } 9{,}654 \text{ to } 10{,}242.$$

One can say, with about 90 percent confidence, that this interval includes the value that would have been obtained by averaging the results from all possible samples.

Example 4. Computing the standard error and confidence interval for the difference between two sample estimates. Suppose the number of people in City B age 16 years and over who were in the civilian labor force was 9,314 and the total number of people 16 years and over was 16,666. The population size of City B was 25,225, resulting in a person percent-in-sample of 15.7. The range that includes an observed sampling rate of 15.7 in Table C shows the design factor to be 1.1 for "Employment status." Using the formula below Table A and the appropriate design factor, the estimated standard error for the total number of people 16 years and over in City B who were in the civilian labor force is 188 (= 171 x 1.1). The estimated percentage of people 16 years and over who were in the civilian labor force is 55.9 percent. The unadjusted standard error determined using the formula provided at the bottom of Table B is 0.86 percentage points, and the approximate standard error of the percentage (55.9 percent) is 0.86 x 1.1 = 0.95 percentage points.

Suppose that one wished to obtain the standard error of the difference between City A and City B of the percentages of people who were 16 years and over and who were in the civilian labor force. The difference in the percentages for the two cities is:

$$62.6 - 55.9 = 6.7 \text{ percent.}$$

Using the above calculations and the adjusted standard error from Example 2:

$$SE\,(6.7) = \sqrt{[SE(62.6)]^2 + [SE(55.9)]^2} = \sqrt{(0.95)^2 + (0.95)^2}$$
$$= 1.34 \text{ percentage points.}$$

The 90 percent confidence interval for the difference is formed as before:

$$[6.70 - 1.645(1.34)] \text{ to } [6.70 + 1.645(1.34)]$$
$$\text{or } 4.50 \text{ to } 8.90.$$

One can say with 90 percent confidence that the interval includes the difference that would have been obtained by averaging the results from all possible samples.

Example 5. Computing the standard error and confidence interval for the ratio of two sample estimates. For reasonably large samples, ratio estimates are normally distributed, particularly for the census population. Therefore, if the standard error of a ratio estimate can be calculated, then a confidence interval can be formed about the ratio.

Suppose that one wished to obtain the standard error of the ratio of the estimate of people who were 16 years and over and who were in the civilian labor force in City A to the estimate of people who were 16 years and over and who were in the civilian labor force in City B. The ratio of the two estimates is:

$$\frac{9{,}948}{9{,}314} = 1.07$$

The standard error of this ratio is:

$$SE(1.07) = \left(\frac{9{,}948}{9{,}314}\right)\sqrt{\frac{(179)^2}{(9{,}948)^2} + \frac{(188)^2}{(9{,}314)^2}}$$

$$= 0.029.$$

Using the results above, the 90 percent confidence interval for this ratio would be:

$$[1.07 - 1.645(0.029)] \text{ to } [1.07 + 1.645(0.029)]$$

$$\text{or } 1.02 \text{ to } 1.12.$$

One can say with 90 percent confidence that the interval includes the ratio that would have been obtained by averaging the results from all possible samples.

Example 6. Computing the standard error and confidence interval of a median. The following example shows the steps for calculating an estimated standard error and confidence interval for the median housing value in City C.

1. The housing unit observed sampling rate in City C is 14.3. Suppose that the corresponding design factor in Table C for the housing characteristic "Value" is 1.2.

2. Obtain the frequency distribution for housing values in City C. The base is the sum of the frequencies (4,227).

Table 1. **Frequency Distribution and Cumulative Totals for Housing Value**

Housing value	Frequency	Cumulative sum	Cumulative percent
Less than $50,000	1,548	1,548	36.62
$50,000 to $99,999	820	2,368	56.02
$100,000 to $149,999	752	3,120	73.81
$150,000 to $199,999	524	3,644	86.21
$200,000 to $299,999	300	3,944	93.30
$300,000 to $499,999	248	4,192	99.17
$500,000 or more	35	4,227	100.00

3. Determine the standard error of the estimate of 50 percent from the distribution:

$$SE(50 \text{ percent}) = \sqrt{\frac{5}{4{,}227} \times 50^2 \times 1.2}$$

$$= 2.06$$

4. Calculate a confidence interval with bounds:

$$p_lower = 50 - 2.06 = 47.94$$

$$p_upper = 50 + 2.06 = 52.06$$

From the given distribution, the category with the cumulative percent first exceeding 47.94 percent is $50,000 to $99,999. Therefore, A1 = $50,000. C1 is the cumulative percent of housing units with value less than $50,000. As a result, C1 = 36.62 percent.

The category with the cumulative percent that first exceeds 52.06 percent is also $50,000 to $99,999. A2 is the smallest value in the next (higher) category, resulting in A2 = $100,000. C2 is the cumulative percent of housing units with value less than $100,000. Thus, C2 = 56.02 percent.

5. Given the values obtained in earlier steps, calculate the Lower and Upper Bounds of the confidence interval about the median:

$$\text{Lower Bound} = \left[\frac{47.94 - 36.62}{56.02 - 36.62}\right] \text{x } (\$100{,}000 - \$50{,}000) + \$50{,}000$$

$$\text{Upper Bound} = \left[\frac{52.06 - 36.62}{56.02 - 36.62}\right] \text{x } (\$100{,}000 - \$50{,}000) + \$50{,}000$$

The confidence interval is $79,175 to $89,794.

6. The estimated standard error of the median is

$$\text{SE(median)} = \frac{\$89{,}794 - \$79{,}175}{2} = \$5{,}310$$

Example 7. Computing the standard error of a mean. This example shows the steps for calculating the standard error for the average commuting time in City D. The frequency distribution is given in Table 2.

Table 2. **Frequency Distribution for Travel Time to Work**

Travel time to work	Frequency
Did not work at home:	776,619
Less than 5 minutes	14,602
5 to 9 minutes	69,066
10 to 14 minutes	107,161
15 to 19 minutes	138,187
20 to 24 minutes	139,726
25 to 29 minutes	52,879
30 to 34 minutes	120,636
35 to 39 minutes	19,751
40 to 44 minutes	25,791
45 to 59 minutes	50,322
60 to 89 minutes	29,178
90 or more minutes	9,320
Worked at home	19,986

1. Cumulating the frequencies over the 12 categories for those who commuted to work (i.e., Did not work at home) yields the population count (base) of 776,619 workers age 16 years and over.

2. Find the midpoint m_j for each of the 12 categories. Multiply each category's proportion p_j by the square of the midpoint and sum this product over all categories.

   For example, the midpoint of category 1 "Less than 5 minutes" is

$$m_1 = \frac{0 + 5}{2} = 2.5 \text{ minutes}$$

   while the midpoint of the 12th category "90 or more minutes" is

$$m_{12} = \left(\frac{3}{2}\right) 90 = 135 \text{ minutes.}$$

   The proportion of units in the first category, p_1, is

$$p_1 = \frac{14{,}602}{776{,}619} = 0.019.$$

Necessary products for the standard error calculation are given in Table 3 along with totals.

Table 3. **Calculations for Travel Time to Work**

Travel time to work	p_j	m_j	$p_j m_j^2$	$p_j m_j$
Did not work at home:				
Less than 5 minutes	0.019	2.5	0.119	0.048
5 to 9 minutes	0.089	7	4.361	0.623
10 to 14 minutes	0.138	12	19.872	1.656
15 to 19 minutes	0.178	17	51.442	3.026
20 to 24 minutes	0.180	22	87.120	3.960
25 to 29 minutes	0.068	27	49.572	1.836
30 to 34 minutes	0.155	32	158.720	4.960
35 to 39 minutes	0.025	37	34.225	0.925
40 to 44 minutes	0.033	42	58.212	1.386
45 to 59 minutes	0.065	52	175.760	3.380
60 to 89 minutes	0.038	74.5	210.910	2.831
90 or more minutes	0.012	135	218.700	1.620
		Total	1069.013	26.251

3. To estimate the mean commuting time for people in City D, multiply each category's proportion by its midpoint and sum over all categories in the universe. Table 3 shows an estimated mean travel time to work, $\bar{x}$, of 26 minutes.
4. Calculate the estimated population variance.

$$s^2 = 1069.013 - (26)^2$$

$$= 393.013$$

5. In City D, the person observed sampling rate is 13.1 percent. Suppose the design factor for "Travel time to work" in City D, given in the "Less than 15 percent" percent-in-sample column of Table C, is 1.4. Use this information and the results from steps 1 through 4 to calculate an estimated standard error for the mean as:

$$SE(\bar{x}) = \sqrt{\frac{5}{776{,}619} \times 393.013 \times 1.4}$$

$$= 0.07 \text{ minutes.}$$

ESTIMATION PROCEDURE

The estimates that appear in this product were obtained from an iterative ratio estimation procedure (iterative proportional fitting) resulting in the assignment of a weight to each sample person or housing unit record. For any given tabulation area, a characteristic total was estimated by summing the weights assigned to the people or housing units possessing the characteristic in the tabulation area. Estimates of family or household characteristics were based on the weight assigned to the family member designated as householder. Each sample person or housing unit record was assigned exactly one weight to be used to produce estimates of all characteristics. For example, if the weight given to a sample person or housing unit had the value 6, all characteristics of that person or housing unit would be tabulated with a weight of 6. The estimation procedure, however, did assign weights varying from person to person or housing unit to housing unit.

The estimation procedure used to assign the weights was performed in geographically defined *weighting areas.* Generally, weighting areas were formed of contiguous geographic units within counties. Weighting areas were required to have a minimum sample of 400 people. Also, weighting areas never crossed state or county boundaries. In small counties with a sample count below 400 people, the minimum sample size condition was relaxed to permit the entire county to become a weighting area.

People

Within a weighting area, the long form sample was ratio-adjusted to equal the 100-percent totals for certain data groups. There were four stages of ratio adjustment for people. The first stage used 21 household-type groups. The second stage used three groups with the following sampling rates: 1-in-2, 1-in-4, and less than 1-in-4. The third stage used the dichotomy householders/nonhouseholders and the fourth stage used 312 aggregate age-sex-race-Hispanic origin groups. The stages were defined as follows:

People

Stage I: Type of Household

Group	Family with own children under 18: Number of people in housing unit
1	2
2	3
3	4
4	5
5	6-7
6	8 or more
	Family without own children under 18:
7-12	2 through 8 or more
	All other housing units:
13	1
14-19	2 through 8 or more
20	People in group quarters
21	Service Based Enumerations

Stage II: Sampling Type

Group	
1	1-in-2
2	1-in-4
3	1-in-6 or 1-in-8

Stage III: Householder Status

Group	
1	Householder
2	Nonhouseholder

People—Con.

Stage IV: Age/Sex/Race/Hispanic origin

	People of Hispanic origin: Black or African American: Male:
Group	Age
1	0-4
2	5-14
3	15-17
4	18-19
5	20-24
6	25-29
7	30-34
8	35-44
9	45-49
10	50-54
11	55-64
12	65-74
13	75+
14-26	Female: Same age categories as 1-13
27-52	American Indian or Alaska Native: Same gender and age categories as 1-26
53-78	Asian: Same gender and age categories as 1-26
79-104	Native Hawaiian or Pacific Islander: Same gender and age categories as 1-26
105-130	White: Same gender and age categories as 1-26
131-156	Some Other Race: Same gender and age categories as 1-26
157-312	People not of Hispanic origin: Same race, gender, and age categories as 1-156

NOTE: Multiple race people were included in one of the six race groups for estimation purposes only. Subsequent tabulations were based on the full set of responses to the race item.

The ratio estimation procedure for people was conducted within a weighting area in four stages as follows:

Stage I.

1. Assign an initial weight to each sample person record approximately equal to the inverse of the observed sampling rate for the weighting area.

2. Prior to iterative proportional fitting, combine categories in each of the four estimation stages, if necessary, to increase the reliability of the ratio estimation procedure. For each stage, any group that did not meet certain criteria for the unweighted sample count or for the ratio of the 100-percent to the initially weighted sample count was combined with another group in the same stage according to a specified collapsing pattern. There was an additional criterion concerning the number of complete count people in each race/Hispanic origin category in the second estimation stage.

3. The initial weights underwent four stages of ratio adjustment applying the grouping procedures described above. At the first stage, the ratio of the complete census count to the sum of the initial weights for each sample person was computed for each Stage I group. The initial weight assigned to each person in a group was then multiplied by the Stage I group ratio to produce an adjusted weight.

Stage II. The Stage I adjusted weights were again adjusted by the ratio of the complete census count to the sum of the Stage I weights for sample people in each Stage II group.

Stage III. The Stage II weights were adjusted by the ratio of the complete census count to the sum of the Stage II weights for sample people in each Stage III group.

Stage IV. The Stage III weights were adjusted by the ratio of the complete census count to the sum of the Stage III weights for sample people in each Stage IV group.

The four stages of ratio adjustment were repeated in the order given above until the predefined stopping criteria were met. The weights obtained from the final iteration of Stage IV were assigned to the sample person records. However, to avoid complications in rounding for tabulated data, only whole number weights were assigned. For example, if the final weight of the people in a particular group was 7.25, then 1/4 of the sample people in this group were randomly assigned a weight of 8, while the remaining 3/4 received a weight of 7.

Housing Units

The ratio estimation procedure for housing units was essentially the same as that for people, except that vacant housing units were treated separately. The occupied housing unit ratio estimation procedure was done in three stages. The first stage for occupied housing units used 19 household type groups while the second stage used three sampling type groups. The third stage used 24 race-Hispanic origin-tenure groups. The vacant housing unit ratio estimation procedure was done in a single stage with three groups. The stages for ratio estimation for housing units were as follows:

Occupied Housing Units

Stage I: Type of Household

Group	Family with own children under 18: Number of people in housing unit
1	2
2	3
3	4
4	5
5	6-7
6	8 or more
	Family without own children under 18:
7-12	2 through 8 or more
	All other housing units:
13	1
14-19	2 through 8 or more

Stage II: Sampling Type

Group	
1	1-in-2
2	1-in-4
3	1-in-6 or 1-in-8

Occupied Housing Units—Con.

Stage III: Race and Hispanic Origin of Householder/Tenure

Group	Owner: Hispanic origin:
1	Black or African American
2	American Indian or Alaska Native
3	Asian
4	Native Hawaiian or Pacific Islander
5	White
6	Some Other Race
7-12	Owner: Not of Hispanic origin: Same race categories as 1-6
13-24	Renter: Same Hispanic origin and race categories as 1-12

Vacant Housing Units

Group	
1	Vacant for rent
2	Vacant for sale
3	Other vacant

The estimates produced by this estimation procedure realize some of the gains in sampling efficiency that would have resulted if the population had been stratified into the ratio-estimation groups before sampling and if the sampling rate had been applied independently to each group. The net effect is a reduction in both the standard error and the possible bias of most estimated characteristics to levels below what would have resulted from simply using the initial, unadjusted weight. A by-product of this estimation procedure is that the estimates from the sample will, for the most part, be consistent with the complete count figures for the population and housing unit groups used in the estimation procedure.

CONSISTENCY WITH COMPLETE COUNTS

As described earlier, Census 2000 long form data were collected on a sample basis. Cities and incorporated places were used to determine sampling rates to support estimates for these areas. As a result, each city, incorporated place, school district, and county had addresses selected in the long form sample.

To produce estimates from the long form data, weighting was performed at the weighting area level. In forming weighting areas, trade-offs between reliability, consistency of the estimates, and complexity of the implementation were considered. The decision was made to form weighting areas consisting of small geographic areas with at least 400 sample persons (or about 200 or more completed long forms) that do not cross county boundaries. No other boundary constraints were imposed. Thus, total population estimates from the long form data will agree with census counts reported in SF 1 and SF 2 for the weighting area, county, and other higher geographic areas obtained by combining either weighting areas or counties. Differences between long form estimates of characteristics in the SF 3 and their corresponding values in the SF 1 or SF 2 are particularly noticeable for small places, tracts, and block groups. Examples of these characteristics are the total number of people, the number of people reporting specific racial categories, and the number of housing units. The official values for items reported on the short form come from SF 1 and SF 2.

Because the weighting areas were formed at a smaller geographic level, any differential nonresponse to long form questionnaires by demographic groups or geographical areas included in a weighting area may introduce differences in complete counts (SF 1 and SF 2) and the SF 3 total population estimates. Also, an insufficient number of sample cases in the weighting matrix cells could lead to differences in SF 1, SF 2, and SF 3 population totals. Thus, differences between the census and SF 3 counts are typical and expected.

In 1990, separate tabulations were not prepared for small areas below a certain size. In contrast, Census 2000 tabulations are being prepared for all areas to maximize data availability. This approach may lead to a greater number of anomalous results than what may have been observed with tabulations released from the 1990 census. A similar phenomenon occurred in the 1990 census when weighting areas respected city and place boundaries. Census counts differed from the long form data estimates in small places. As expected, these differences were sometimes large.

The SF 1 tables provide the official census count of the number of people in an area. The SF 3 tables provide estimates of the proportion of people with specific characteristics, such as occupation, disability, or educational attainment. The total number of people in the SF 3 table is provided for use as the denominator, or base, for these proportions. Estimates in the SF 3 tables give the best estimates of the proportion of people with a particular characteristic, but the census count is the official count of how many people are in the area.

The SF 1 gives exact numbers even for very small groups and areas; whereas, SF 3 gives estimates for small groups and areas, such as tracts and small places, that are less exact. The goal of SF 3 is to identify large differences among areas or large changes over time. Estimates for small areas and small population groups often exhibit large changes from one census to the next, so having the capability to measure them is worthwhile.

NONSAMPLING ERROR

In any large-scale statistical operation, such as Census 2000, human and processing errors occur. These errors are commonly referred to as nonsampling errors. Such errors include: not enumerating every household or every person in the population, failing to obtain all required information from the respondents, obtaining incorrect or inconsistent information, and recording information incorrectly. In addition, errors can occur during the field review of the enumerators' work, during clerical handling of the census questionnaires, or during the electronic processing of the questionnaires.

While it is impossible to completely eliminate nonsampling error from an operation as large and complex as the decennial census, the Census Bureau attempts to control the sources of such error during the data collection and processing operations. The primary sources of nonsampling error and the programs instituted to control this error in Census 2000 are described below. The success of these programs, however, was contingent upon how well the instructions actually were carried out during the census. As part of the Census 2000 evaluation program, both the effects of these programs and the amount of error remaining after their application will be evaluated.

Types of Nonsampling Error

Nonresponse. Nonresponse to particular questions on the census questionnaire or the failure to obtain any information for a housing unit allows for the introduction of bias into the data because the characteristics of the nonrespondents have not been observed and may differ from those reported by respondents. As a result, any imputation procedure using respondent data may not completely reflect these differences either at the elemental level (individual person or housing unit) or on average. As part of the data processing, people and/or housing units for which sample data were not collected may have their data imputed to ensure a sufficient number of sample people/housing units in a given area. As a result, the imputation rates for some small geographic areas, such as tracts, are very high. The Census Bureau cautions data users about the impact the higher imputation rates may have on the sample characteristics. Some protection against the introduction of large biases is afforded by minimizing nonresponse. Characteristics for the nonresponses were imputed by using reported data for a person or housing unit with similar characteristics.

Respondent and enumerator error. The person answering the mail questionnaire for a household or responding to the questions posed by an enumerator could serve as a source of error, although the question wording was extensively tested in several experimental studies prior to the census. The mail respondent may overlook or misunderstand a question, or answer a question in a way that cannot be interpreted correctly by the data capture system. Also, the enumerator may:

misinterpret or otherwise incorrectly record information given by a respondent, fail to collect some of the information for a person or household, or collect data for households that were not designated as part of the sample. Enumerators were monitored carefully to minimize these types of field enumeration problems. Field staff was prepared for their tasks by using standardized training packages that included hands-on experience with census materials. A sample of the households interviewed by each enumerator was reinterviewed to control for the possibility of fabricated data being submitted by enumerators.

Processing error. The many phases involved in processing the census data represent potential sources for the introduction of nonsampling error. The processing of the census questionnaires completed by enumerators included field review by the crew leader, check-in, and transmittal of completed questionnaires. No field reviews were done on the mail return questionnaires. Error may also be introduced by the misinterpretation of data by the data capture system, or the failure to capture all the information that the respondents or enumerators provided on the forms. Write-in entries go through coding operations, which may also be a source of processing error in the data. Many of the various field, coding, and computer operations undergo a number of quality control checks to help ensure their accurate application.

Reduction of Nonsampling Error

A number of techniques were implemented during the census planning and development stages to reduce various types of nonsampling errors. Quality assurance methods were used throughout the data collection and processing phases of the census to improve the quality of the data. In addition, the Census Bureau implemented a reinterview program to minimize errors in the data-collection phase for enumerator-filled questionnaires.

Several initiatives were implemented during Census 2000 to minimize the undercoverage of population and housing units and to reduce costs. These programs were developed based on experience from the 1990 decennial census and results from the Census 2000 testing cycle. They include:

- Be Counted questionnaires – unaddressed forms requesting all short form data and a few additional items – were available in public locations for people who believed they were not otherwise counted.
- An introductory letter was sent to all Mailout/Mailback addresses and many addresses in Update/Leave areas prior to the mailing of the census form. A reminder postcard was also sent to these addresses.
- Forms in Spanish and other languages were mailed to those who requested them by returning the introductory letter.
- A well-publicized, toll-free telephone number was available to answer questions about the census forms. Responses from people in households who received a short form could be taken over the telephone.
- Under the Local Update of Census Addresses (LUCA) program, local officials had the opportunity to address specific concerns about the accuracy and completeness of the Master Address File before mailings began.

Resolving Multiple Responses

There were multiple modes of response for Census 2000. Because there were various ways people could initiate their enumeration in the census, and the fact that some people would be enumerated during field followup, it was very likely that some people could be enumerated more than once. A special computer process was implemented to control this type of nonsampling error by resolving situations where more than one form was received from a particular housing unit, as designated by its identification (ID). The process consisted of several steps. IDs that had more

than one viable return were analyzed. Within each of these IDs, the person records on each return were compared with person records on the other return(s). People included on two or more different returns were marked as such, and only one of the person records was used in the creation of the household roster.

EDITING OF UNACCEPTABLE DATA

The objective of the processing operation was to produce a set of data that describes the population as accurately and clearly as possible. In a major change from past practice, the information on Census 2000 questionnaires generally was not edited for consistency, completeness, or acceptability during field data collection or data capture operations. Census crew leaders and local office clerks reviewed enumerator-filled questionnaires for adherence to specified procedures. Mail return questionnaires were not subjected to clerical review and households were not contacted, as in previous censuses, to collect data that were missing from census returns.

Most census questionnaires received by mail from respondents as well as those filled by enumerators were processed through a new contractor-built image scanning system that used optical mark and character recognition to convert the responses into computer files. The optical character recognition, or OCR, process used several pattern and context checks to estimate accuracy thresholds for each write-in field. The system also used "soft edits" on most interpreted numeric write-in responses to decide whether the field values read by the machine interpretation were acceptable. If the value read had a lower than acceptable accuracy threshold or was outside the soft edit range, the image of the item was displayed to a keyer who then entered the response.

To control the possible creation of erroneous people from questionnaires containing stray marks or completed incorrectly, the data capture system included an edit for the number of people indicated on each mail return and enumerator-filled questionnaire. If the edit failed, the questionnaire image was reviewed at a workstation by an operator. The operator identified erroneous person records and corrected OCR interpretation errors in the population count field.

At Census Bureau headquarters, the mail response data records were subjected to a computer edit that identified households exhibiting a possible coverage problem and those with more than six household members – the maximum number of people who could be enumerated on a mail questionnaire. Attempts were made to contact these households on the telephone to correct the count inconsistency and to collect census data for those people for whom there was no room on the questionnaire.

Incomplete or inconsistent information on the questionnaire data records was assigned acceptable values using *imputation* procedures during the final automated edit of the collected data. As in previous censuses, the general procedure for changing unacceptable entries was to assign an entry for a person that was consistent with entries for people with similar characteristics. Assigning acceptable codes in place of blanks or unacceptable entries enhances the usefulness of the data.

Another way in which corrections were made during the computer editing process was *substitution.* Substitution assigned a full set of characteristics for people in a household. If there was an indication that a household was occupied by a specified number of people but the questionnaire contained no information for people within the household, or the occupants were not listed on the questionnaire, the Census Bureau selected a previously accepted household of the same size and substituted its full set of characteristics for this household.

Table A. **Unadjusted Standard Error for Estimated Totals**

[Based on a 1-in-6 simple random sample]

Estimated total[1]	Size of publication area[2]													
	500	1,000	2,500	5,000	10,000	25,000	50,000	100,000	250,000	500,000	1,000,000	5,000,000	10,000,000	25,000,000
50	15	15	16	16	16	16	16	16	16	16	16	16	16	16
100	20	21	22	22	22	22	22	22	22	22	22	22	22	22
250	25	31	34	34	35	35	35	35	35	35	35	35	35	35
500	-	35	45	47	49	49	50	50	50	50	50	50	50	50
1,000	-	-	55	63	67	69	70	70	71	71	71	71	71	71
2,500	-	-	-	79	97	106	109	110	111	112	112	112	112	112
5,000	-	-	-	-	112	141	150	154	157	157	158	158	158	158
10,000	-	-	-	-	-	173	200	212	219	221	222	223	223	224
15,000	-	-	-	-	-	173	229	252	266	270	272	273	274	274
25,000	-	-	-	-	-	-	250	306	335	345	349	353	353	353
75,000	-	-	-	-	-	-	-	306	512	565	589	608	610	611
100,000	-	-	-	-	-	-	-	-	548	632	671	700	704	706
250,000	-	-	-	-	-	-	-	-	-	791	968	1090	1104	1112
500,000	-	-	-	-	-	-	-	-	-	-	1118	1500	1541	1565
1,000,000 . . .	-	-	-	-	-	- -	-	-	-	-	-	2000	2121	2191
5,000,000 . . .	-	-	-	-	-	-	-	-	-	-	-	-	3536	4472
10,000,000 . .	-	-	-	-	-	-	-	-	-	-	-	-	-	5477

[1]For estimated totals larger than 10,000,000, the standard error is somewhat larger than the table values. Use the formula given below to calculate the standard error.

$$SE(\hat{Y}) = \sqrt{5\hat{Y}\left(1 - \frac{\hat{Y}}{N}\right)}$$

N = Size of publication area

$\hat{Y}$ = Estimate of characteristic total

The 5 in the above equation is based on a 1-in-6 sample and is derived from the inverse of the sampling rate minus one, i.e., 5 = 6 – 1.

[2]The total count of people, housing units, households, or families in the area if the estimated total is a person, housing unit, household, or family characteristic, respectively.

Table B. **Unadjusted Standard Error in Percentage Points for Estimated Percentages**

[Based on a 1-in-6 simple random sample]

Estimated percentage	Base of estimated percentage[1]												
	500	750	1,000	1,500	2,500	5,000	7,500	10,000	25,000	50,000	100,000	250,000	500,000
2 or 98	1.4	1.1	1.0	0.8	0.6	0.4	0.4	0.3	0.2	0.1	0.1	0.1	0.0
5 or 95	2.2	1.8	1.5	1.3	1.0	0.7	0.6	0.5	0.3	0.2	0.2	0.1	0.1
10 or 90.	3.0	2.4	2.1	1.7	1.3	0.9	0.8	0.7	0.4	0.3	0.2	0.1	0.1
15 or 85.	3.6	2.9	2.5	2.1	1.6	1.1	0.9	0.8	0.5	0.4	0.3	0.2	0.1
20 or 80.	4.0	3.3	2.8	2.3	1.8	1.3	1.0	0.9	0.6	0.4	0.3	0.2	0.1
25 or 75.	4.3	3.5	3.1	2.5	1.9	1.4	1.1	1.0	0.6	0.4	0.3	0.2	0.1
30 or 70.	4.6	3.7	3.2	2.6	2.0	1.4	1.2	1.0	0.6	0.5	0.3	0.2	0.1
35 or 65.	4.8	3.9	3.4	2.8	2.1	1.5	1.2	1.1	0.7	0.5	0.3	0.2	0.2
50.	5.0	4.1	3.5	2.9	2.2	1.6	1.3	1.1	0.7	0.5	0.4	0.2	0.2

[1]For a percentage and/or base of percentage not shown in the table, use the formula given below to calculate the standard error. Use this table only for proportions; that is, where the numerator is a subset of the denominator.

$$SE(\hat{p}) = \sqrt{\left(\frac{5}{B}\right)\hat{p}(100 - \hat{p})}$$

B = Base of estimated percentage

$\hat{p}$ = Estimated percentage

The 5 in the above equation is based on a 1-in-6 sample and is derived from the inverse of the sampling rate minus one, i.e., 5 = 6 – 1.

Table C. **Standard Error Design Factors—Indiana**

[Percent of people or housing units in sample]

Characteristic	Less than 15 percent	15 percent to less than 25 percent	25 percent to less than 35 percent	35 percent or more
POPULATION				
Age	1.3	1.1	0.9	0.6
Sex	1.3	1.0	0.9	0.6
Race	2.1	1.5	0.9	0.8
Hispanic or Latino	2.1	1.6	1.0	0.9
Marital status	1.1	0.9	0.6	0.5
Household type and relationship	1.1	0.9	0.7	0.5
Disabled and employment disability	1.3	1.1	0.9	0.6
Ancestry	1.9	1.6	1.3	0.9
Place of birth	1.5	1.2	1.0	0.7
Citizenship status	1.7	1.4	1.1	0.8
Residence in 1995	2.0	1.7	1.4	0.9
Year of entry	1.7	1.4	1.0	0.8
Language spoken at home and ability to speak English	1.5	1.2	1.0	0.7
Educational attainment	1.2	1.0	0.8	0.6
School enrollment	1.4	1.2	0.9	0.7
Type of residence (urban/rural)	1.7	1.6	1.5	1.2
Household type	1.1	0.9	0.7	0.5
Family type	2.2	1.8	1.5	1.0
Subfamily type and presence of children	1.3	1.1	0.8	0.6
Grandparent status and responsibility for grandchild	1.4	1.2	1.0	0.7
Employment status	1.2	1.0	0.8	0.5
Industry	1.3	1.1	0.9	0.6
Occupation	1.3	1.1	0.9	0.6
Class of worker	1.3	1.1	0.9	0.6
Usual hours worked per week and weeks worked in 1999	1.2	1.0	0.8	0.6
Number of workers in family in 1999	1.3	1.0	0.9	0.6
Place of work	1.3	1.1	0.9	0.6
Means of transportation to work	1.3	1.1	0.9	0.6
Travel time to work	1.3	1.1	0.9	0.6
Time leaving home to go to work	1.3	1.1	0.9	0.6
Private vehicle occupancy	1.3	1.1	0.9	0.6
Type of income in 1999	1.5	1.2	1.0	0.7
Household income in 1999	1.3	1.1	0.9	0.6
Family income in 1999	1.3	1.1	0.9	0.6
Poverty status in 1999 (persons)	1.5	1.3	1.0	0.7
Poverty status in 1999 (families)	1.3	1.1	0.9	0.6
Military service and veteran status	1.2	1.0	0.8	0.5
HOUSING				
Age of householder	1.2	1.0	0.9	0.6
Race of householder	1.2	1.0	0.8	0.6
Hispanic or Latino householder	1.2	1.0	0.8	0.6
Type of residence (urban/rural)	0.8	0.8	0.9	0.7
Units in structure	1.1	0.9	0.8	0.5
Tenure	1.1	1.0	0.8	0.6
Occupancy status	1.4	1.2	0.9	0.6
Value	1.2	1.0	0.8	0.6
Gross rent	1.2	1.0	0.7	0.5
Household income in 1999	1.2	1.0	0.8	0.6
Year structure built	1.2	1.0	0.8	0.6
Rooms, bedrooms	1.2	1.0	0.8	0.6
Kitchen facilities	1.0	0.9	0.7	0.5
Plumbing facilities	1.2	1.0	0.8	0.6
House heating fuel	1.2	1.0	0.8	0.6
Telephone service available	1.1	1.0	0.8	0.5
Vehicles available	1.2	1.0	0.8	0.6
Year householder moved into unit	1.2	1.0	0.8	0.6
Mortgage status and monthly mortgage costs	1.2	1.0	0.8	0.6
Mortgage status and selected monthly owner costs	1.2	1.0	0.8	0.6
Gross rent as a percentage of household income in 1999	1.3	1.0	0.7	0.5
Household income in 1999 by selected monthly owner costs as a percentage of income in 1999	1.2	1.0	0.8	0.6