Part 2

Iowa: 2000

Issued March 2003

Summary Social, Economic, and Housing Characteristics

PHC-2-17

2000 Census of Population and Housing

U S C E N S U S B U R E A U

Helping You Make Informed Decisions

U.S. Department of Commerce
Economics and Statistics Administration
U.S. CENSUS BUREAU

United States Census 2000

Part 2

Iowa: 2000

Issued March 2003

PHC-2-17

Summary Social, Economic, and Housing Characteristics

2000 Census of Population and Housing



U.S. Department of Commerce
Donald L. Evans,
Secretary

Samuel W. Bodman,
Deputy Secretary

Economics and Statistics Administration
Kathleen B. Cooper,
Under Secretary for
Economic Affairs

U.S. CENSUS BUREAU
Charles Louis Kincannon,
Director

SUGGESTED CITATION

U.S. Census Bureau,
2000 Census of
Population and Housing,
Summary Social, Economic,
and Housing Characteristics,
PHC-2-17, Iowa
Washington, DC,
2003

ECONOMICS
AND STATISTICS
ADMINISTRATION

Economics and Statistics Administration

Kathleen B. Cooper,
Under Secretary
for Economic Affairs

U.S. CENSUS BUREAU

Charles Louis Kincannon,
Director

Hermann Habermann,
Deputy Director and
Chief Operating Officer

Nancy A. Potok,
Principal Associate Director
and Chief Financial Officer

Vacant,
Principal Associate
Director for Programs

Preston Jay Waite,
Associate Director
for Decennial Census

Nancy M. Gordon,
Associate Director
for Demographic Programs

Cynthia Z.F. Clark,
Associate Director
for Methodology and
Standards

Marvin D. Raines,
Associate Director
for Field Operations

Arnold A. Jackson,
Assistant Director
for Decennial Census

For sale by Superintendent of Documents, U.S. Government Printing Office
Internet: bookstore.gpo.gov; Phone: toll-free 1-866-512-1800; DC area 202-512-1800; Fax: 202-512-2250; Mail: Stop SSOP
Washington, DC 20402-0001

CONTENTS

List of Statistical Tables v
How to Use This Census Report I–1
Table Finding Guide II–1
User Notes III–1
Statistical Tables (For a detailed list of statistical tables, see page v) 1

Appendixes

A Geographic Terms and Concepts . . . . . *
B Definitions of Subject Characteristics . . . . . *
C Data Collection and Processing Procedures . . . . . *
D Questionnaire . . . . . *
E Data Products and User Assistance . . . . . *
F Maps F–1
G Accuracy of the Data G–1
H Acknowledgments . . . . . *

* Appendix may be found in the separate volume, PHC-2-A, *Summary Social, Economic, and Housing Characteristics, Selected Appendixes,* in print and on the Internet at http://www.census.gov/prod/cen2000/phc-2-a.pdf.

LIST OF STATISTICAL TABLES

Table no.	Title	Page
1.	**Place of Birth, Residence in 1995, and Language: 2000** . . . . State, County, County Subdivision, Place	1
2.	**Place of Birth, Residence in 1995, and Language: 2000** . . . . State, County, Place	35
3.	**Education and Veteran Status: 2000** . . . . . State, County, County Subdivision, Place	50
4.	**Education and Veteran Status: 2000** . . . . . State, County, Place	83
5.	**Disability Status: 2000** . . . . . State, County, County Subdivision, Place	98
6.	**Disability Status: 2000** . . . . . State, County, Place	131
7.	**Employment Status and Journey to Work: 2000** . . . . . State, County, County Subdivision, Place	146
8.	**Employment Status and Journey to Work: 2000** . . . . . State, County, Place	182
9.	**Work Status and Income in 1999: 2000** . . . . . State, County, County Subdivision, Place	198
10.	**Work Status and Income in 1999: 2000** . . . . . State, County, Place	230
11.	**Earnings in 1999 of Full-Time, Year-Round Workers, by Sex: 2000** . . . . . State, County, County Subdivision, Place	245
12.	**Earnings in 1999 of Full-Time, Year-Round Workers, by Sex: 2000** . . . . . State, County, Place	277
13.	**Household Income in 1999: 2000** . . . . . State, County, County Subdivision, Place	292
14.	**Household Income in 1999: 2000** . . . . . State, County, Place	324
15.	**Poverty Status in 1999: 2000** . . . . . State, County, County Subdivision, Place	338
16.	**Poverty Status in 1999: 2000** . . . . . State, County, Place	373
17.	**Units in Structure: 2000** . . . . . State, County, County Subdivision, Place	389
18.	**Units in Structure: 2000** . . . . . State, County, Place	421
19.	**Physical Housing Characteristics: 2000** . . . . . State, County, County Subdivision, Place	435
20.	**Physical Housing Characteristics: 2000** . . . . . State, County, Place	467

21. **Fuels and Equipment Characteristics: 2000** 481
State, County, County Subdivision, Place

22. **Fuels and Equipment Characteristics: 2000** 513
State, County, Place

23. **Owner and Renter Household Characteristics: 2000** 527
State, County, County Subdivision, Place

24. **Owner and Renter Household Characteristics: 2000** 559
State, County, Place

25. **Home Value: 2000**. 574
State, County, County Subdivision, Place

26. **Home Value: 2000**. 606
State, County, Place

27. **Selected Monthly Owner Costs: 2000** 620
State, County, County Subdivision, Place

28. **Selected Monthly Owner Costs: 2000** 652
State, County, Place

29. **Gross Rent: 2000** 666
State, County, County Subdivision, Place

30. **Gross Rent: 2000** 698
State, County, Place

31. **Mortgage and Rental Cost Characteristics: 2000** 712
State, County, County Subdivision, Place

32. **Mortgage and Rental Cost Characteristics: 2000** 747
State, County, Place

33. **Place of Birth, Residence in 1995, and Language for the American Indian and Alaska Native Population (One Race): 2000** 763
American Indian Area, County

34. **Education and Veteran Status for the American Indian and Alaska Native Population (One Race): 2000**. 764
American Indian Area, County

35. **Disability Status for the American Indian and Alaska Native Population (One Race): 2000**. 765
American Indian Area, County

36. **Employment Status and Journey to Work for the American Indian and Alaska Native Population (One Race): 2000** 766
American Indian Area, County

37. **Work Status and Income in 1999 for the American Indian and Alaska Native Population (One Race): 2000**. 767
American Indian Area, County

38. **Earnings in 1999 of Full-Time, Year-Round Workers, by Sex for the American Indian and Alaska Native Population (One Race): 2000**. 768
American Indian Area, County

39. **Income in 1999 of Households With an American Indian and Alaska Native Householder (One Race): 2000**. 769
American Indian Area, County

40. **Poverty Status in 1999 for the American Indian and Alaska Native Population (One Race): 2000** 770
American Indian Area, County

41. **Units in Structure: 2000** 771
American Indian Area, County

42. **Physical Housing Characteristics: 2000**. 772
American Indian Area, County

43. **Selected Equipment Characteristics of Housing Units With an American Indian and Alaska Native Householder (One Race): 2000** 773
American Indian Area, County

44. **Year Householder Moved Into Unit for Housing Units With an American Indian and Alaska Native Householder (One Race): 2000** 774
American Indian Area, County

45. **Home Value of Housing Units With an American Indian and Alaska Native Householder (One Race): 2000** 775
American Indian Area, County

46. **Selected Monthly Owner Costs of Housing Units With an American Indian and Alaska Native Householder (One Race): 2000** 776
American Indian Area, County

47. **Gross Rent of Housing Units With an American Indian and Alaska Native Householder (One Race): 2000** 777
American Indian Area, County

48. **Selected Mortgage and Rental Cost Characteristics of Housing Units With an American Indian and Alaska Native Householder (One Race): 2000** 778
American Indian Area, County

49. **Place of Birth, Residence in 1995, and Language for the Native Hawaiian and Other Pacific Islander Population (One Race): 2000** . . . . . *
Hawaiian Home Land, County

50. **Education and Veteran Status for the Native Hawaiian and Other Pacific Islander Population (One Race): 2000** . . . . . *
Hawaiian Home Land, County

51. **Disability Status for the Native Hawaiian and Other Pacific Islander Population (One Race): 2000** . . . . . *
Hawaiian Home Land, County

52. **Employment Status and Journey to Work for the Native Hawaiian and Other Pacific Islander Population (One Race): 2000** . . . . . *
Hawaiian Home Land, County

53. **Work Status and Income in 1999 for the Native Hawaiian and Other Pacific Islander Population (One Race): 2000** . . . . . *
Hawaiian Home Land, County

54. **Earnings in 1999 of Full-Time, Year-Round Workers, by Sex for the Native Hawaiian and Other Pacific Islander Population (One Race): 2000** . . . . . *
Hawaiian Home Land, County

55. **Income in 1999 of Households With a Native Hawaiian and Other Pacific Islander Householder (One Race): 2000** . . . . . *
Hawaiian Home Land, County

56. **Poverty Status in 1999 for the Native Hawaiian and Other Pacific Islander Population (One Race): 2000** . . . . . *
Hawaiian Home Land, County

57. **Units in Structure: 2000** . . . . . *
Hawaiian Home Land, County

58. **Physical Housing Characteristics: 2000** . . . . . *
Hawaiian Home Land, County

59. Selected Equipment Characteristics of Housing Units With a Native Hawaiian and Other Pacific Islander Householder (One Race): 2000 . . . . . *
Hawaiian Home Land, County

60. Year Householder Moved Into Unit for Housing Units With a Native Hawaiian and Other Pacific Islander Householder (One Race): 2000 . . . . . *
Hawaiian Home Land, County

61. Home Value of Housing Units With a Native Hawaiian and Other Pacific Islander Householder (One Race): 2000 . . . . . *
Hawaiian Home Land, County

62. Selected Monthly Owner Costs of Housing Units With a Native Hawaiian and Other Pacific Islander Householder (One Race): 2000 . . . . . *
Hawaiian Home Land, County

63. Gross Rent of Housing Units With a Native Hawaiian and Other Pacific Islander Householder (One Race): 2000 . . . . . *
Hawaiian Home Land, County

64. Selected Mortgage and Rental Cost Characteristics of Housing Units With a Native Hawaiian and Other Pacific Islander Householder (One Race): 2000 . . . . . *
Hawaiian Home Land, County

65. Percent of Population and Housing Units in Sample: 2000 . . **781**
State, County, County Subdivision, Place

66. Percent of Population and Housing Units in Sample: 2000 . . **797**
State, County, Place

67. Percent of Population and Housing Units in Sample: 2000 . . **804**
American Indian Area, County

68. Percent of Population and Housing Units in Sample: 2000 . . *
Hawaiian Home Land, County

* Table was omitted because there were no qualifying geographic areas.

How to Use This Census Report

CONTENTS

	Page
Introduction	I–1
How to Find Geographic Areas and Subject Matter Data	I–2
How to Use the Statistical Tables	I–2
Graphics	I–4
User Notes	I–5
Appendixes	I–5

INTRODUCTION

Data from Census 2000 are presented in three printed report series:

1. PHC-1, *Summary Population and Housing Characteristics*
2. PHC-2, *Summary Social, Economic, and Housing Characteristics*
3. PHC-3, *Population and Housing Unit Counts*

The data from Census 2000 were derived from a limited number of basic questions asked of the entire population and about every housing unit (referred to as the 100-percent questions, found on the "short form"), and from additional questions asked of a sample of the population and housing units (referred to as the sample questions, found on the "long form").

The PHC-1, *Summary Population and Housing Characteristics,* report series provides data based on the 100-percent questions. The subjects are age, Hispanic or Latino origin, household relationship, race, sex, tenure (owner- or renter-occupied), and vacancy characteristics. Land area measurements and population density also are provided. This series is similar to the 1990 census CPH-1 series.

The PHC-2, *Summary Social, Economic, and Housing Characteristics,* report series provides sample data based on both the 100-percent and the sample questions. Sample subjects include place of birth; residence in 1995; language; educational attainment and school enrollment; veteran status; disability status; employment status; journey to work; work status, earnings, income, and poverty status in 1999; physical housing characteristics; units in structure; fuel and equipment characteristics; owner and renter household characteristics, such as year owner moved into unit; home value; contract and gross rent; and mortgage and rental cost characteristics. This series is similar to the 1990 census CPH-5 series.

The PHC-3, *Population and Housing Unit Counts,* report series provides Census 2000 and historical comparisons of the 100-percent population and housing unit counts. It provides land and water area measurements, and population density. The user notes section documents geographic changes over the past decade. This series is similar to the 1990 census CPH-2 series.

In each series, there is one report for each state, the District of Columbia, and Puerto Rico, plus a United States summary report. Many tables in the United States summary reports include data for Puerto Rico.

HOW TO FIND GEOGRAPHIC AREAS AND SUBJECT MATTER DATA

This report includes a table finding guide to assist the user in locating those statistical tables that contain the desired data. The table finding guide lists alphabetically, by geographic area, the subjects shown in this report. To determine which tables in this report show data for a particular topic, find the subject in the lefthand column of the table finding guide and then look across the columns using the headings at the top for the desired type of geographic area. Figure I–1 is an example of a table finding guide.

The table finding guide does not include cross-classifications of subject-matter items. Additional information to locate data within specific reports is provided in the headnote at the top of the table finding guide and in the footnotes at the bottom of the guide.

Figure I–1.

Table Finding Guide

SUBJECTS BY TYPE OF GEOGRAPHIC AREA AND TABLE NUMBER

Subjects covered in this guide are shown on the left side, and types of geographic areas are shown at the top. Table numbers shown in **bold** indicate that either all or part of the table is presented for the American Indian and Alaska Native population in American Indian and Alaska Native areas, or for the Native Hawaiian and Other Pacific Islander population in Hawaiian home lands. See PHC-2-A, *Summary Social, Economic, and Housing Characteristics, Selected Appendixes* for a description of area classifications (Appendix A) and for definitions and explanations of subject characteristics (Appendix B).

Subject	The state[1]	County[2]	Place		County subdivision		American Indian and Alaska Native area[4]	Hawaiian home land[5]
			By county and county subdivision	Alphabetically for the state	By county	Alphabetically for the state		
POPULATION CHARACTERISTICS								
Disability status	5,6	5,6	5	6	5	6	**35**	**51**
Earnings in 1999	11,12	11,12	11	12	11	12	**38**	**54**
Educational attainment	3,4	3,4	3	4	3	4	**34**	**50**
Employment status	7,8	7,8	7	8	7	8	**36**	**52**
Full-time, year-round workers in 1999	9,10,11,12	9,10,11,12	9,11	10,12	9,11	10,12	**37,38**	**53,54**
Household income in 1999	13,14	13,14	13	14	13	14	**39**	**55**
Income in 1999	9,10	9,10	9	10	9	10	**37**	**53**
Journey to work	7,8	7,8	7	8	7	8	**36**	**52**
Language spoken at home and ability to speak English	1,2	1,2	1	2	1	2	**33**	**49**
Nativity	1,2	1,2	1	2	1	2	**33**	**49**
Place of birth	1,2	1,2	1	2	1	2	**33**	**49**
Poverty status in 1999	15,16	15,16	15	16	15	16	**40**	**56**
Residence in 1995	1,2	1,2	1	2	1	2	**33**	**49**
School enrollment and type of school	3,4	3,4	3	4	3	4	**34**	**50**
Veteran status	3,4	3,4	3	4	3	4	**34**	**50**
Work status in 1999	9,10	9,10	9	10	9	10	**37**	**53**
HOUSING CHARACTERISTICS								
Bedrooms	19,20	19,20	19	20	19	20	42	58
Gross rent	29,30	29,30	29	30	29	30	**47**	**63**
House heating fuel	21,22	21,22	21	22	21	22	–	–
Kitchen facilities	19,20	19,20	19	20	19	20	42	58
Mortgage status	31,32	31,32	31	32	31	32	**48**	**64**
Occupancy characteristics	23,24	23,24	23	24	23	24	**44**	**60**
Owner cost characteristics	27,28,31,32	27,28,31,32	27,31	28,32	27,31	28,32	**46,48**	**62,64**
Plumbing facilities	19,20	19,20	19	20	19	20	42	58
Rental cost characteristics	31,32	31,32	31	32	31	32	**48**	**64**
Rooms	19,20	19,20	19	20	19	20	42	58
Telephone service available	21,22	21,22	21	22	21	22	**43**	**59**
Tenure	23,24	23,24	23	24	23	24	–	–
Units in structure	17,18,23,24	17,18,23,24	17,23	18,24	17,23	18,24	41	57
Value of home	25,26	25,26	25	26	25	26	**45**	**61**
Vehicles available	21,22	21,22	21	22	21	22	**43**	**59**
Year householder moved into unit	23,24	23,24	23	24	23	24	**44**	**60**
Year structure built	19,20	19,20	19	20	19	20	42	58

HOW TO USE THE STATISTICAL TABLES

Parts of a Statistical Table

The census data included in printed reports are arranged in tables. Each table includes four major parts: (1) heading, (2) boxhead, (3) stub, and (4) data field. A typical census report table is illustrated in Figure I–2.

The heading consists of the table number, title, and headnote. The table number indicates the position of the table within the report, while the title is a brief statement indicating the subjects and time reference of the data presented in the table. The headnote is enclosed in brackets and is located under the title. It contains statements that qualify, explain, or provide information pertaining to the entire table.

The boxhead is under the heading. This portion of the table, which contains the individual column heads or captions, describes the data in each vertical column. In the boxhead of many tables, a spanner appears across and above two or more column heads or across two or more lower spanners. The purpose of a spanner is to classify or qualify items below it or separate the table into identifiable blocks in terms of major aspects of the data.

Figure I–2.

PARTS OF A STATISTICAL TABLE



Table 6. **Population for Selected Categories of Race: 2000**

[For information on confidentiality protection, nonsampling error, and definitions, see text]

State County Place and [In Selected States] County Subdivision	Selected combinations of two races: White; Black or African American	White; American Indian and Alaska Native	White; Asian	Black or African American; American Indian and Alaska native	Race alone or in combination with one or more other races: White	Black or African American	American Indian and Alaska Native	Asian	Native Hawaiian and Other Pacific Islander	Some other race
The State	**6 356**	**17 566**	**4 772**	**2 326**	**3 199 953**	**1 168 998**	**44 449**	**39 458**	**4 288**	**38 201**
COUNTY										
Autauga County	41	188	77	13	35 589	7 549	410	297	32	223
Baldwin County	155	725	151	37	123 709	14 722	1 614	750	89	1 066
Barbour County	34	56	15	19	15 026	13 550	221	143	41	313
Bibb County	16	55	8	9	16 064	4 651	115	25	4	76
Blount County	34	273	41	10	49 993	664	560	132	24	1 194
Bullock County	10	27	-	11	3 008	8 613	84	40	16	56
Butler County	21	23	7	10	12 558	9 773	84	47	3	26
Calhoun County	195	410	131	40	89 475	21 142	939	655	151	867
Chambers County	38	75	15	25	22 433	14 030	161	101	16	77
Cherokee County	34	95	17	5	22 451	1 381	178	67	22	113
Chilton County	34	137	21	9	34 578	4 259	269	113	15	657
Choctaw County	19	23	2	3	8 832	7 066	53	11	7	28
Clarke County	28	38	9	21	15 685	12 065	128	62	14	65
Clay County	14	72	5	1	11 884	2 259	122	23	8	79
Cleburne County	11	65	10	-	13 485	536	111	33	-	67
Coffee County	108	255	126	45	24 238	9 213	472	535	100	528
Colbert County	62	233	26	25	43 236	9 374	474	165	42	258
Conecuh County	10	34	8	5	7 883	8 160	78	31	4	50
Coosa County	8	46	5	10	7 883	4 187	100	13	4	111
Covington County	27	129	26	5	32 656	4 688	323	95	12	99
Crenshaw County	25	47	4	2	10 169	3 424	105	24	5	39
Cullman County	60	442	55	1	75 743	829	809	224	51	671
Dale County	155	317	174	53	37 404	10 309	721	803	164	869
Dallas County	55	47	9	20	16 665	20 472	138	291	49	145
DeKalb County	48	635	35	7	60 633	1 154	1 208	178	59	2 282
Elmore County	102	286	84	36	51 338	13 814	693	362	52	413
Escambia County	48	255	32	19	25 143	11 922	1 441	140	25	219
Etowah County	172	396	86	33	86 588	15 464	826	569	94	966
Fayette County	20	41	6	2	16 160	2 237	83	37	3	74
Franklin County	39	129	14	-	28 270	1 368	233	64	46	1 551
Geneva County	13	113	15	6	22 611	2 772	316	53	16	186
Greene County	7	5	-	-	1 918	8 032	18	17	8	16
Hale County	21	16	1	13	6 910	10 193	65	47	24	72
Henry County	24	45	18	8	10 813	5 368	90	34	7	183
Houston County	145	296	82	54	65 558	22 119	724	689	63	525
Jackson County	79	254	34	18	50 591	2 125	1 635	178	28	267
Jefferson County	811	1 452	630	14	662 047	262 226	3 556	7 159	611	5 340
Lamar County	11	43	5	4	13 887	1 634	90	152	4	40
Lauderdale County	126	322	51	19	79 390	8 942	583	386	40	457
Lawrence County	53	931	18	25	28 102	4 736	2 839	61	6	146
Lee County	180	349	180	29	86 172	26 388	720	2 165	119	757
Limestone County	112	285	48	16	55 579	8 900	622	302	39	855
Lowndes County	9	4	5	11	3 516	9 929	42	31	13	19
Macon County	38	15	5	51	3 440	20 550	118	129	28	57
Madison County	756	1 978	745	324	200 733	64 636	4 668	6 292	494	2 550
Marengo County	18	34	4	19	10 733	11 712	79	53	15	72
Marion County	32	101	20	6	29 779	1 180	211	101	28	160
Marshall County	130	400	67	6	77 620	1 373	679	290	78	2 520
Mobile County	557	1 292	510	326	250 515	134 861	4 573	6 526	398	2 600
Monroe County	47	85	6	14	14 210	9 819	338	81	9	63
Montgomery County	367	375	411	158	110 684	109 558	1 226	2 931	331	1 243
Morgan County	226	665	73	37	95 698	12 813	1 543	646	118	1 703
Perry County	8	9	2	2	3 694	8 157	24	30	30	27
Pickens County	27	47	9	9	11 810	9 064	85	68	26	65
Pike County	41	162	21	68	18 287	10 988	450	155	34	140
Randolph County	29	66	7	2	17 223	5 017	117	64	6	100
Russell County	78	154	63	27	28 610	20 525	387	313	110	423
St. Clair County	127	361	217	49	64 630	5 394	668	177	20	327
Shelby County	17	94	-	15	126 635	2 328	846	1 757	67	1 342
Sumter County	18	38	4	22	5 673	10 897	45	39	13	54
Talladega County	149	188	48	31	54 317	25 578	427	247	69	324
Tallapoosa County	51	86	6	11	30 654	10 610	223	103	24	108
Tuscaloosa County	209	434	163	73	113 445	40 780	957	1 824	172	1 246
Walker County	73	239	47	10	65 756	4 467	462	206	28	438
Washington County	17	89	11	5	11 895	4 908	1 399	37	18	18
Wilcox County	4	8	1	6	3 639	9 494	34	22	6	16
Winston County	11	126	13	-	24 368	110	243	53	17	265
PLACE										
Abbeville city, Henry County	6	2	2	-	1 703	1 203	2	4	-	90
Adamsville city, Jefferson County	8	13	3	6	3 790	1 147	39	11	2	10
Addison town, Winston County	-	1	-	-	720	1	2	1	-	-
Akron town, Hale County	-	-	-	1	95	426	1	2	3	2
Alabaster city, Shelby County	25	62	31	2	19 983	2 287	141	187	12	177
Albertville city, Marshall County	31	64	9	2	15 040	406	143	62	45	1 793
Alexander City city, Tallapoosa County	14	17	3	1	10 637	4 285	39	61	16	50
Alexandria CDP, Calhoun County	9	5	5	-	3 284	371	17	28	5	11
Aliceville city, Pickens County	7	4	-	5	840	1 723	12	11	3	-
Allgood town, Blount County	-	2	-	-	548	2	5	-	-	94
Altoona town	-	9	1	-	949	25	10	1	-	9
Blount County (part)	-	-	-	-	15	-	-	-	-	-
Etowah County (part)	-	9	1	-	934	25	10	1	-	9

16 Alabama — Summary Population and Housing Characteristics, U.S. Census Bureau, Census 2000

The stub is located at the left edge of the table. It includes a listing of line or row captions or descriptions. At the top of the stub is the stubhead. The stubhead is considered to be an extension of the table title and usually shows generic geographic area designations and restrictions.

In the stub, several features are used to help the user better understand the contents of the table. Usually, a block of data lines is preceded by a sidehead. The sidehead, similar to a spanner, describes and classifies the stub entries following it. The use of indentation in a stub indicates the relationship of one data line to another. Indented data lines represent subcategories that, in most instances, sum to a total. Occasionally in tables, it is desirable to show one or more single-line subcategories that do not sum to the total.

The data field is that part of the statistical table that contains the data. It extends from the bottom of the boxhead to the bottom of the table and from the right of the stub to the right edge of the page.

Both geographic and subject-matter terms appear in tables. It is important to read the definitions of the terms used in the tables because census terms often are defined in special ways that reflect the manner in which the questions were asked and the data were tabulated. Definitions of geographic terms are provided in PHC-2-A, *Summary Social, Economic, and Housing Characteristics, Selected Appendixes,* Appendix A. Census tables often include derived measures such as medians, means, percentages, and ratios. These and other subject-matter terms are defined in Appendix B of the same report.

Symbols and Geographic Abbreviations

The following symbols are used in the tables and explanations of subjects covered in Census 2000 reports:

- A dash "-" represents zero or a derived measure that rounds to less than 0.1.
- (X) means not applicable. In the 1990 and earlier decennial census reports, three dots "..." meant not applicable.

- (NA) means not available.
- The superscript prefix "r" indicates that the count has been revised since the publication of the 1990 census reports, or that the area was erroneously omitted or not shown in the correct geographic relationship in the 1990 census reports. This symbol appears only in the Census 2000 PHC-3, *Population and Housing Unit Counts,* report series.
- A dagger "†" next to the name of a geographic area indicates that there has been a geographic change (for example, an annexation or detachment, a new incorporation, or a name change) since the information was published for the 1990 census for that area. This symbol appears only in the Census 2000 PHC-3, *Population and Housing Unit Counts*, report series. The geographic change information for the entities in a state is shown in the "User Notes" section of the Census 2000 PHC-3 report for that state.
- A plus sign "+" is appended to the lower bound of the highest interval when the median falls in the upper interval of an open-ended distribution. A minus sign "-" is appended to the upper bound of the lowest interval when the median falls in the lowest interval of an open-ended distribution. For more information on medians, see the section on "Derived Measures" in Appendix B.
- A minus sign "-" preceding a figure denotes decrease. The minus sign appears only in the Census 2000 PHC-3, *Population and Housing Unit Counts,* report series.

The following geographic abbreviations and terms may be used in the tables in this report:

- A "(part)" next to the name of a geographic area in a hierarchical presentation indicates that the geographic entity is located only partially in the superior geographic entity. For example, a "(part)" next to a place name in a county subdivision-place hierarchy indicates that the place is located in more than one county subdivision. (Places also may be "split" by county, congressional district, urban/rural, metropolitan area, voting district, and other geographic boundaries, depending on the presentation.) Other geographic entities also can be "split" by a higher level entity. The exception is a tabulation block, which is unique within all geographic entities in census products.
- ANVSA is Alaska Native village statistical area.
- ANRC is Alaska Native Regional Corporation.
- CCD is census county division.
- CDP is census designated place.
- CMSA is consolidated metropolitan statistical area.
- MA is metropolitan area.
- MSA is metropolitan statistical area.
- OTSA is Oklahoma tribal statistical area.
- PMSA is primary metropolitan statistical area.
- SDAISA is state designated American Indian statistical area.
- TDSA is tribal designated statistical area.
- UT is unorganized territory.

GRAPHICS

Charts, statistical maps, and other graphic summaries are included in some Census 2000 reports.

USER NOTES

User notes include corrections, errata, and related explanatory information. This section appears directly before the statistical tables in census reports. It presents information about unique characteristics of the report and changes or corrections made too late to be reflected in the text or tables themselves. However, sometimes this information becomes available too late to be reflected even in the user notes. Census 2000 user updates are available on the Census Bureau's Internet site at www.census.gov/main/www/cen2000.html. To receive notification of user notes, subscribe to the Census Product Update (http://www.census.gov/mp/www/cpu.html), a biweekly e-mail newsletter available from the Customer Services Center of the Marketing Services Office at the U.S. Census Bureau, or contact the Customer Services Center directly on 301-763-INFO (4636) or at webmaster@census.gov.

APPENDIXES

Appendixes A through E and Appendix H, described below, are found in the separate printed volume, PHC-2-A, *Summary Social, Economic, and Housing Characteristics, Selected Appendixes,* or on the Internet at http://www.census.gov/prod/cen2000/phc-2-a.pdf. Appendixes F and G are included in this report.

Appendix A, Geographic Terms and Concepts. Provides definitions of the types of geographic areas and related information used in census products.

Appendix B, Definitions of Subject Characteristics. Contains definitions for the subject-matter terms used in census products, including explanations of derived measures, limitations of the data, and comparability with previous censuses. The subjects are listed alphabetically. Population characteristics are defined first, followed by the definitions of the housing subjects.

Appendix C, Data Collection and Processing Procedures. Explains the enumeration and residence rules used in counting the population and housing units in the United States and Puerto Rico. It also describes the major components of the operational plan for Census 2000, and includes a glossary of terms.

Appendix D, Questionnaire. Presents a facsimile of the Census 2000 questionnaire used to collect the data in this report.

Appendix E, Data Products and User Assistance. Summarizes the Census 2000 data products by describing the information available in printed reports and through electronic media such as CD-ROM, DVD, and the Internet. It also describes Census 2000 maps and other geographic products, reference materials, and sources of assistance.

Appendix F, Maps. Contains maps depicting the geographic areas shown in this report.

Appendix G, Accuracy of the Data. Provides information on confidentiality of the data, imputation of housing unit status and population counts, sources of errors in the data, and editing of unacceptable data.

Appendix H, Acknowledgments. Lists many of the U.S. Census Bureau staff who participated in the various activities of Census 2000.

Table Finding Guide

SUBJECTS BY TYPE OF GEOGRAPHIC AREA AND TABLE NUMBER

Subjects covered in this guide are shown on the left side, and types of geographic areas are shown at the top. Table numbers shown in **bold** indicate that either all or part of the table is presented for the American Indian and Alaska Native population in American Indian and Alaska Native areas, or for the Native Hawaiian and Other Pacific Islander population in Hawaiian home lands. See PHC-2-A, *Summary Social, Economic, and Housing Characteristics, Selected Appendixes* for a description of area classifications (Appendix A) and for definitions and explanations of subject characteristics (Appendix B).

Subject	The state[1]	County[2]	Place		County subdivision		American Indian and Alaska Native area[4]	Hawaiian home land[5]
			By county and county subdivision	Alphabetically for the state	By county	Alphabetically for the state		
POPULATION CHARACTERISTICS								
Disability status	5,6	5,6	5	6	5	6	**35**	**51**
Earnings in 1999	11,12	11,12	11	12	11	12	**38**	**54**
Educational attainment	3,4	3,4	3	4	3	4	**34**	**50**
Employment status	7,8	7,8	7	8	7	8	**36**	**52**
Full-time, year-round workers in 1999	9,10,11,12	9,10,11,12	9,11	10,12	9,11	10,12	**37,38**	**53,54**
Household income in 1999	13,14	13,14	13	14	13	14	**39**	**55**
Income in 1999	9,10	9,10	9	10	9	10	**37**	**53**
Journey to work	7,8	7,8	7	8	7	8	**36**	**52**
Language spoken at home and ability to speak English	1,2	1,2	1	2	1	2	**33**	**49**
Nativity	1,2	1,2	1	2	1	2	**33**	**49**
Place of birth	1,2	1,2	1	2	1	2	**33**	**49**
Poverty status in 1999	15,16	15,16	15	16	15	16	**40**	**56**
Residence in 1995	1,2	1,2	1	2	1	2	**33**	**49**
School enrollment and type of school	3,4	3,4	3	4	3	4	**34**	**50**
Veteran status	3,4	3,4	3	4	3	4	**34**	**50**
Work status in 1999	9,10	9,10	9	10	9	10	**37**	**53**
HOUSING CHARACTERISTICS								
Bedrooms	19,20	19,20	19	20	19	20	42	58
Gross rent	29,30	29,30	29	30	29	30	**47**	**63**
House heating fuel	21,22	21,22	21	22	21	22	–	–
Kitchen facilities	19,20	19,20	19	20	19	20	42	58
Mortgage status	31,32	31,32	31	32	31	32	**48**	**64**
Occupancy characteristics	23,24	23,24	23	24	23	24	**44**	**60**
Owner cost characteristics	27,28,31,32	27,28,31,32	27,31	28,32	27,31	28,32	**46,48**	**62,64**
Plumbing facilities	19,20	19,20	19	20	19	20	42	58
Rental cost characteristics	31,32	31,32	31	32	31	32	**48**	**64**
Rooms	19,20	19,20	19	20	19	20	42	58
Telephone service available	21,22	21,22	21	22	21	22	**43**	**59**
Tenure	23,24	23,24	23	24	23	24	–	–
Units in structure	17,18,23,24	17,18,23,24	17,23	18,24	17,23	18,24	41	57
Value of home	25,26	25,26	25	26	25	26	**45**	**61**
Vehicles available	21,22	21,22	21	22	21	22	**43**	**59**
Year householder moved into unit	23,24	23,24	23	24	23	24	**44**	**60**
Year structure built	19,20	19,20	19	20	19	20	42	58

See footnotes on next page.

[1]State, District of Columbia, or Puerto Rico.

[2]Parish in Louisiana; city and borough, municipality, borough, or census area in Alaska; and municipio in Puerto Rico; in Maryland, Missouri, Nevada, and Virginia, one or more cities are independent of counties and are treated as statistical equivalents of counties; the entire District of Columbia, which has no counties, is treated as a county equivalent.

[3]County subdivisions within the state are shown alphabetically with places for the following 12 states: Connecticut, Maine, Massachusetts, Michigan, Minnesota, New Hampshire, New Jersey, New York, Pennsylvania, Rhode Island, Vermont, and Wisconsin.

[4]American Indian and Alaska Native areas include state and federal American Indian Reservations; Oklahoma tribal statistical areas (OTSAs); tribal designated statistical areas (TDSAs) (federal areas); state designated American Indian statistical areas (SDAISAs) (state areas); Alaska Native village statistical areas (ANVSAs); and Alaska Native Regional Corporations (ANRCs).

[5]Tables for these areas appear only in the report for Hawaii.

User Notes

Additional information concerning this Census 2000 product and its source file, Summary File 3, may become available after this report is published. This information, called Notes and Errata, is available in portable document format (PDF) on the U.S. Census Bureau's Internet site at http://www.census.gov/main/www/cen2000.html. To receive notification of user notes, subscribe to the Census Product Update (http://www.census.gov/mp/www/cpu.html), a biweekly e-mail newsletter available from the Customer Services Center of the Marketing Services Office at the U.S. Census Bureau, or contact the Customer Services Center directly on 301-763-INFO (4636) or at webmaster@census.gov.

ADDITIONAL DEFINITIONS AND EXPLANATIONS OF THE DATA

Data Note 1

The user should note that there are limitations to many of these data. Please refer to the text for further explanations on the limitations of the data. See Appendix G of this report and the text found in PHC-2-A, *Summary Social, Economic, and Housing Characteristics, Selected Appendixes.*

Data Note 2

The Census Bureau is aware there may be a problem in the Census 2000 employment status data for people enumerated in group quarters. The problem may cause the labor force data for places, particularly those with high concentrations of people in group quarters (such as college towns with large dormitory populations) to overstate the number in the labor force, the number unemployed, and the percent unemployed, and to understate the number of employed. For more information, see the Census 2000 Notes and Errata document at the following Census Bureau Internet site: http://www.census.gov/prod/cen2000/notes/errata.pdf.

Data Note 3

Estimated population and housing unit totals based on tabulations from only the sample questionnaires (sample tabulations) may differ from the official counts as tabulated from every census questionnaire (100-percent tabulations). Such differences result, in part, because the sample tabulations are based on information from a sample of households rather than from all households (sampling error). Differences also can occur because the interview situation (length of questionnaire, effect of the interviewer, etc.) and the processing rules differ between the 100-percent and sample tabulations. These types of differences are referred to as nonsampling error. (For more information, see Appendix G.)

The 100-percent data are the official counts and should be used as the source of information on population and housing items collected on the 100-percent questionnaire, such as age, race, Hispanic or Latino origin, and tenure. This is especially appropriate when the primary focus is on counts of the population or housing units for small areas. For estimates of the number of people and housing units by characteristics asked only on a sample basis (such as education, labor force status, income in 1999, or year structure built), the sample estimates should be used within the context of the error associated with them.

Additional information on comparing sample estimates with corresponding 100-percent values is available on the Census Bureau's Internet site at http://www.census.gov/Press-Release/www/2002/sf3compnote.html.

Data Note 4

Median incomes for nonfamily households by race were calculated from a 38-category income distribution rather than the standard 39-category income distribution. The 38-category distribution collapsed the two highest categories ($175,000 - $199,999 and $200,000 and over) into a single category of $175,000 and over.

Data Note 5

Users may find slight differences in the Occupants Per Room calculations between those found in this report and those found in the Census 2000 Demographic Profile. “Occupants per room” is obtained by dividing the number of people in each occupied housing unit by the number of rooms in the unit. This report, based on Summary File 3, correctly uses a topcode value of “10 rooms” for those occupied housing units with “9 or more rooms.” In the Demographic Profile, an incorrect topcode value of “9 rooms” was used.

Table 17. **Units in Structure: 2000**

[Data based on a sample (except Tables 65-68). For information on confidentiality protection, coverage, sampling error, and nonsampling error, see Appendix G.
For location of definitions, see "How to Use This Census Report"]

State County County Subdivision Place	Total housing units	Units in structure								
		1 unit, detached	1 unit, attached	2 to 4 units	5 to 9 units	10 to 19 units	20 to 49 units	50 or more units	Mobile home	Boat, RV, van, etc.
The State	**1 232 511**	**911 987**	**28 118**	**87 086**	**45 113**	**38 393**	**35 963**	**20 389**	**64 719**	**743**
Adair County	3 690	3 135	18	215	86	27	3	2	204	-
Eureka township	57	52	2	-	-	-	-	-	3	-
Grand River township	83	76	-	-	-	-	-	-	7	-
Greenfield township	1 032	869	4	79	52	17	-	-	11	-
Greenfield city (part)	1 001	838	4	79	52	17	-	-	11	-
Grove township	92	79	-	-	-	-	-	-	13	-
Harrison township	78	53	-	-	-	-	-	-	25	-
Jackson township	189	170	2	4	5	-	-	-	8	-
Bridgewater city	104	91	2	4	5	-	-	-	2	-
Jefferson township	91	81	-	-	-	-	-	-	10	-
Lee township	85	83	-	-	-	-	-	-	2	-
Greenfield city (part)	-	-	-	-	-	-	-	-	-	-
Lincoln township	383	273	-	56	8	4	3	-	39	-
Stuart city (part)	270	179	-	56	8	4	3	-	20	-
Orient township	266	232	-	19	-	-	-	-	15	-
Orient city	179	150	-	19	-	-	-	-	10	-
Prussia township	95	90	-	-	-	-	-	-	5	-
Richland township	83	79	-	-	-	-	-	-	4	-
Summerset township	447	391	3	24	-	-	-	-	29	-
Fontanelle city	330	274	3	24	-	-	-	-	29	-
Summit township	465	379	2	33	16	6	-	2	27	-
Adair city (part)	396	310	2	33	16	6	-	2	27	-
Union township	80	77	-	-	-	-	-	-	3	-
Walnut township	88	83	-	-	5	-	-	-	-	-
Casey city (part)	6	6	-	-	-	-	-	-	-	-
Washington township	76	68	5	-	-	-	-	-	3	-
Adams County	2 109	1 789	21	65	43	30	7	-	154	-
Carl township	96	81	-	-	-	-	-	-	15	-
Colony township	92	80	-	-	-	-	-	-	12	-
Douglas township	77	73	-	-	-	-	-	-	4	-
Carbon city	28	24	-	-	-	-	-	-	4	-
Grant township	94	89	2	-	-	-	-	-	3	-
Lenox city (part)	-	-	-	-	-	-	-	-	-	-
Jasper township	169	137	5	-	-	10	-	-	17	-
Corning city (part)	24	9	5	-	-	10	-	-	-	-
Lincoln township	43	43	-	-	-	-	-	-	-	-
Mercer township	76	76	-	-	-	-	-	-	-	-
Nodaway township	152	141	-	-	-	-	-	-	11	-
Nodaway city	72	61	-	-	-	-	-	-	11	-
Prescott township	197	171	-	4	3	-	-	-	19	-
Prescott city	129	113	-	4	3	-	-	-	9	-
Quincy township	973	778	14	61	40	20	7	-	53	-
Corning city (part)	856	687	14	61	40	20	7	-	27	-
Union township	76	62	-	-	-	-	-	-	14	-
Washington township	64	58	-	-	-	-	-	-	6	-
Allamakee County	7 142	4 980	76	467	185	94	12	-	1 320	8
Center township	116	105	-	-	-	-	-	-	11	-
Fairview township	129	96	-	-	-	6	-	-	27	-
Franklin township	171	155	-	-	-	-	-	-	16	-
French Creek township	114	108	-	-	-	-	-	-	6	-
Hanover township	89	68	5	-	-	-	-	-	16	-
Iowa township	350	298	-	11	8	-	-	-	33	-
New Albin city	242	201	-	11	8	-	-	-	22	-
Jefferson township	200	171	8	-	-	-	-	-	21	-
Waukon city (part)	-	-	-	-	-	-	-	-	-	-
Lafayette township	285	189	-	-	-	-	-	-	96	-
Lansing township	886	515	8	68	33	15	-	-	247	-
Lansing city	575	341	8	68	33	15	-	-	110	-
Linton township	99	89	-	-	-	-	-	-	10	-
Ludlow township	201	186	-	-	-	-	-	-	15	-
Waukon city (part)	-	-	-	-	-	-	-	-	-	-
Makee township	1 955	1 380	20	256	93	46	12	-	148	-
Waukon city (part)	1 795	1 238	20	256	93	46	12	-	130	-
Paint Creek township	200	174	-	2	-	-	-	-	24	-
Waterville city	58	54	-	-	-	-	-	-	4	-
Post township	890	640	27	97	42	27	-	-	57	-
Postville city (part)	763	518	27	97	42	27	-	-	52	-
Taylor township	905	396	-	6	9	-	-	-	494	-
Harpers Ferry city	569	235	-	6	9	-	-	-	319	-
Union City township	75	61	-	-	-	-	-	-	14	-
Union Prairie township	280	214	8	27	-	-	-	-	31	-
Waukon city (part)	129	79	-	27	-	-	-	-	23	-
Waterloo township	197	135	-	-	-	-	-	-	54	8
Appanoose County	6 697	5 144	66	407	156	70	64	91	695	4
Bellair township	283	254	-	-	-	-	-	-	29	-
Mystic city (part)	-	-	-	-	-	-	-	-	-	-
Numa city (part)	55	50	-	-	-	-	-	-	5	-
Caldwell township	197	178	-	-	-	-	-	-	19	-
Exline city	80	65	-	-	-	-	-	-	15	-
Centerville city	2 901	1 985	32	327	148	65	59	91	194	-
Chariton township	124	101	11	-	-	-	-	-	12	-
Douglas township	81	75	-	-	-	-	-	-	6	-
Franklin township	74	67	-	-	-	-	-	-	7	-
Independence township	193	159	-	-	-	-	-	-	34	-
Johns township	156	145	-	-	-	-	-	-	11	-
Plano city	42	39	-	-	-	-	-	-	3	-
Lincoln township	101	91	-	-	-	-	-	-	10	-
Numa city (part)	12	9	-	-	-	-	-	-	3	-
Pleasant township	364	298	3	3	-	-	-	-	60	-
Cincinnati city	199	157	3	3	-	-	-	-	36	-
Sharon township	96	88	-	-	-	-	-	-	8	-
Taylor township	462	351	2	30	4	2	5	-	68	-
Moravia city	335	243	2	26	4	2	5	-	53	-
Udell township	171	137	-	-	-	-	-	-	32	2

Table 17. **Units in Structure: 2000**—Con.

[Data based on a sample (except Tables 65-68). For information on confidentiality protection, coverage, sampling error, and nonsampling error, see Appendix G.
For location of definitions, see "How to Use This Census Report"]

State County County Subdivision Place	Total housing units	Units in structure								
		1 unit, detached	1 unit, attached	2 to 4 units	5 to 9 units	10 to 19 units	20 to 49 units	50 or more units	Mobile home	Boat, RV, van, etc.
Appanoose County—Con.										
Udell township—Con.										
Udell city	22	16	-	-	-	-	-	-	6	-
Unionville city	65	53	-	-	-	-	-	-	12	-
Union township	92	70	-	-	-	-	-	-	20	2
Vermillion township	385	345	11	10	-	-	-	-	19	-
Walnut township	491	419	-	4	4	3	-	-	61	-
Mystic city (part)	263	219	-	4	4	3	-	-	33	-
Rathbun city	54	54	-	-	-	-	-	-	-	-
Washington township	378	285	7	29	-	-	-	-	57	-
Moulton city (part)	281	194	7	29	-	-	-	-	51	-
Wells township	148	96	-	4	-	-	-	-	48	-
Moulton city (part)	39	16	-	4	-	-	-	-	19	-
Audubon County	2 995	2 760	29	91	54	9	-	-	52	-
Audubon township	109	109	-	-	-	-	-	-	-	-
Cameron township	64	58	-	-	-	-	-	-	6	-
Douglas township	99	93	-	-	-	-	-	-	6	-
Exira township	558	508	-	12	11	6	-	-	21	-
Brayton city (part)	48	42	-	-	4	-	-	-	2	-
Exira city	393	351	-	10	7	6	-	-	19	-
Greeley township	65	65	-	-	-	-	-	-	-	-
Hamlin township	117	117	-	-	-	-	-	-	-	-
Leroy township	1 257	1 113	25	73	31	3	-	-	12	-
Audubon city	1 105	961	25	73	31	3	-	-	12	-
Lincoln township	151	148	-	-	-	-	-	-	3	-
Gray city	45	45	-	-	-	-	-	-	-	-
Melville township	64	64	-	-	-	-	-	-	-	-
Oakfield township	145	138	4	2	-	-	-	-	1	-
Brayton city (part)	30	27	-	2	-	-	-	-	1	-
Sharon township	275	256	-	4	12	-	-	-	3	-
Kimballton city	158	148	-	4	5	-	-	-	1	-
Viola township	91	91	-	-	-	-	-	-	-	-
Benton County	10 377	8 728	80	671	227	61	93	12	491	14
Belle Plaine city	1 314	1 011	13	170	31	18	28	-	43	-
Benton township	464	367	-	-	-	-	-	-	90	7
Big Grove township	89	89	-	-	-	-	-	-	-	-
Bruce township	124	124	-	-	-	-	-	-	-	-
Canton township	345	243	1	-	-	-	-	-	101	-
Cedar township	226	214	-	-	-	-	-	-	12	-
Mount Auburn city	61	56	-	-	-	-	-	-	5	-
Eden township	125	125	-	-	-	-	-	-	-	-
Eldorado township	489	446	-	23	11	-	6	-	3	-
Newhall city	365	323	-	23	11	-	6	-	2	-
Florence township	780	699	12	33	27	-	-	-	9	-
Norway city	251	215	2	25	4	-	-	-	5	-
Walford city (part)	360	325	2	8	23	-	-	-	2	-
Fremont township	630	548	2	38	14	-	-	-	28	-
Atkins city	369	322	2	31	14	-	-	-	-	-
Harrison township	130	130	-	-	-	-	-	-	-	-
Homer township	106	106	-	-	-	-	-	-	-	-
Iowa township	179	165	-	-	-	-	-	6	8	-
Luzerne city (part)	14	12	-	-	-	-	-	-	2	-
Jackson township	288	247	-	5	7	7	-	-	22	-
Garrison city	175	142	-	5	7	7	-	-	14	-
Kane township	383	337	4	22	-	13	-	-	7	-
Keystone city	287	241	4	22	-	13	-	-	7	-
Leroy township	469	409	3	35	8	-	-	6	8	-
Blairstown city	310	256	3	35	8	-	-	-	8	-
Luzerne city (part)	25	25	-	-	-	-	-	-	-	-
Monroe township	91	84	-	7	-	-	-	-	-	-
Polk township	689	620	3	18	7	-	-	-	41	-
Urbana city	390	336	3	11	7	-	-	-	33	-
St. Clair township	171	160	-	-	-	-	-	-	11	-
Shellsburg city	367	315	3	30	5	-	-	-	14	-
Taylor township	280	255	6	-	-	-	-	-	12	7
Union township	414	361	-	35	6	-	-	-	12	-
Van Horne city	312	261	-	35	6	-	-	-	10	-
Vinton city	2 224	1 673	33	255	111	23	59	-	70	-
Black Hawk County	51 759	36 851	1 327	3 919	2 404	2 238	1 175	1 501	2 333	11
Barclay township	201	186	-	-	-	-	-	-	15	-
Bennington township	197	187	3	3	-	-	-	-	4	-
Big Creek township	1 092	848	9	104	18	34	14	-	65	-
La Porte City city	998	759	9	104	13	34	14	-	65	-
Black Hawk township	973	881	8	53	-	27	-	-	-	4
Hudson city	829	737	8	53	-	27	-	-	-	4
Cedar township	670	656	-	14	-	-	-	-	-	-
Cedar Falls city	13 294	8 226	394	1 396	688	839	555	343	846	7
Cedar Falls township	126	124	-	-	2	-	-	-	-	-
Eagle township	171	171	-	-	-	-	-	-	-	-
East Waterloo township	2 427	2 054	8	74	29	50	113	33	66	-
Elk Run Heights city (part)	407	400	2	5	-	-	-	-	-	-
Evansdale city	1 869	1 523	6	69	29	50	113	33	46	-
Fox township	183	176	-	-	-	-	-	-	7	-
Jesup city (part)	-	-	-	-	-	-	-	-	-	-
Lester township	542	413	-	13	3	51	-	-	62	-
Dunkerton city	262	195	-	13	3	51	-	-	-	-
Lincoln township	142	138	4	-	-	-	-	-	-	-
Mount Vernon township	356	339	13	-	-	-	-	-	4	-
Orange township	160	153	-	7	-	-	-	-	-	-
Poyner township	1 019	936	12	25	8	-	-	-	38	-
Elk Run Heights city (part)	2	2	-	-	-	-	-	-	-	-
Gilbertville city	306	280	-	18	8	-	-	-	-	-
Raymond city	198	188	3	7	-	-	-	-	-	-
Spring Creek township	117	98	-	-	-	-	-	-	19	-
Union township	335	318	3	-	-	7	-	-	7	-

Table 17. **Units in Structure: 2000**—Con.

[Data based on a sample (except Tables 65-68). For information on confidentiality protection, coverage, sampling error, and nonsampling error, see Appendix G. For location of definitions, see "How to Use This Census Report"]

State County County Subdivision Place	Total housing units	Units in structure								
		1 unit, detached	1 unit, attached	2 to 4 units	5 to 9 units	10 to 19 units	20 to 49 units	50 or more units	Mobile home	Boat, RV, van, etc.
Black Hawk County—Con.										
Washington township	275	254	5	4	-	-	-	-	12	-
Janesville city (part)	41	35	-	4	-	-	-	-	2	-
Waterloo city	29 479	20 693	868	2 226	1 656	1 230	493	1 125	1 188	-
Boone County	10 968	8 662	150	739	292	221	222	83	597	2
Amaqua township	102	102	-	-	-	-	-	-	-	-
Beaver city	27	27	-	-	-	-	-	-	-	-
Beaver township	79	79	-	-	-	-	-	-	-	-
Berkley city (part)	2	2	-	-	-	-	-	-	-	-
Cass township	136	107	-	8	-	-	-	-	21	-
Colfax township	333	201	-	-	-	-	4	59	69	-
Luther city (part)	4	4	-	-	-	-	-	-	-	-
Des Moines township	5 983	4 466	109	562	209	205	214	24	194	-
Boone city (part)	5 591	4 114	109	562	209	205	214	24	154	-
Dodge township	230	213	-	5	-	-	-	-	12	-
Fraser city (part)	52	41	-	5	-	-	-	-	6	-
Douglas township	911	769	9	89	25	11	4	-	4	-
Madrid city (part)	710	579	5	86	25	11	4	-	-	-
Garden township	435	356	14	7	4	-	-	-	54	-
Madrid city (part)	248	180	14	3	4	-	-	-	47	-
Sheldahl city (part)	11	9	-	-	-	-	-	-	2	-
Grant township	193	183	-	-	10	-	-	-	-	-
Boxholm city	108	98	-	-	10	-	-	-	-	-
Harrison township	153	153	-	-	-	-	-	-	-	-
Jackson township	220	204	-	-	-	4	-	-	12	-
Marcy township	465	343	2	6	18	-	-	-	96	-
Ogden city (part)	125	99	2	6	18	-	-	-	-	-
Peoples township	127	119	-	-	-	-	-	-	8	-
Pilot Mound township	177	138	-	8	4	1	-	-	26	-
Fraser city (part)	3	3	-	-	-	-	-	-	-	-
Pilot Mound city	101	76	-	8	4	1	-	-	12	-
Union township	190	158	8	-	-	-	-	-	24	-
Berkley city (part)	10	8	-	-	-	-	-	-	2	-
Worth township	244	228	-	-	-	-	-	-	16	-
Boone city (part)	3	3	-	-	-	-	-	-	-	-
Luther city (part)	58	55	-	-	-	-	-	-	3	-
Yell township	990	843	8	54	22	-	-	-	61	2
Fraser city (part)	3	3	-	-	-	-	-	-	-	-
Ogden city (part)	759	640	3	54	22	-	-	-	38	2
Bremer County	9 337	7 682	112	676	248	136	132	73	278	-
Dayton township	156	148	-	-	-	-	-	-	8	-
Douglas township	184	175	-	-	-	-	-	-	9	-
Franklin township	162	155	-	-	-	-	-	-	7	-
Frederika township	211	202	-	9	-	-	-	-	-	-
Frederika city	133	124	-	9	-	-	-	-	-	-
Fremont township	763	674	3	42	6	-	-	-	38	-
Tripoli city	568	500	3	42	6	-	-	-	17	-
Jackson township	544	464	4	42	-	-	5	-	29	-
Janesville city (part)	319	243	4	42	-	-	5	-	25	-
Jefferson township	1 140	933	21	61	34	30	-	-	61	-
Denver city	678	541	10	61	34	30	-	-	2	-
Lafayette township	212	212	-	-	-	-	-	-	-	-
Le Roy township	73	73	-	-	-	-	-	-	-	-
Maxfield township	540	507	-	33	-	-	-	-	-	-
Readlyn city	326	293	-	33	-	-	-	-	-	-
Polk township	432	396	5	17	-	-	-	-	14	-
Plainfield city	213	183	5	17	-	-	-	-	8	-
Sumner city (part)	931	803	17	59	21	14	-	-	17	-
Sumner No. 2 township	123	110	13	-	-	-	-	-	-	-
Warren township	241	232	-	-	-	-	-	-	9	-
Washington township	242	187	-	11	35	7	-	-	2	-
Waverly city	3 383	2 411	49	402	152	85	127	73	84	-
Buchanan County	8 697	7 012	58	589	111	55	93	8	759	12
Buffalo township	236	215	2	3	-	-	-	-	16	-
Aurora city (part)	74	64	2	-	-	-	-	-	8	-
Stanley city (part)	54	54	-	-	-	-	-	-	-	-
Byron township	460	392	2	19	19	-	-	-	25	3
Winthrop city (part)	339	287	2	19	19	-	-	-	12	-
Cono township	164	145	-	-	-	-	-	-	19	-
Fairbank township	609	502	12	39	12	6	-	-	38	-
Fairbank city (part)	350	267	7	34	12	6	-	-	24	-
Fremont township	106	106	-	-	-	-	-	-	-	-
Hazleton township	667	490	2	38	1	3	-	-	131	2
Hazleton city	414	270	2	33	1	3	-	-	103	2
Homer township	246	224	-	-	5	-	-	-	17	-
Rowley city	116	107	-	-	5	-	-	-	4	-
Jefferson township	305	259	-	2	4	-	-	-	40	-
Brandon city	145	118	-	2	4	-	-	-	21	-
Liberty township	465	386	-	-	4	-	-	-	75	-
Quasqueton city	244	183	-	-	4	-	-	-	57	-
Winthrop city (part)	3	3	-	-	-	-	-	-	-	-
Madison township	324	286	2	20	-	-	-	-	16	-
Aurora city (part)	20	12	-	4	-	-	-	-	4	-
Lamont city	218	196	2	11	-	-	-	-	9	-
Middlefield township	106	87	4	-	-	-	-	-	15	-
Newton township	143	133	-	-	-	-	-	-	10	-
Perry township	1 254	1 010	18	80	17	27	-	-	102	-
Jesup city (part)	900	695	18	80	17	27	-	-	63	-
Sumner township	1 267	1 082	10	137	6	-	-	-	32	-
Independence city (part)	1 045	899	3	137	6	-	-	-	-	-
Washington township	2 155	1 529	6	251	43	19	93	8	199	7
Independence city (part)	1 534	1 060	6	251	43	19	93	-	62	-
Westburg township	190	166	-	-	-	-	-	-	24	-

Table 17. **Units in Structure: 2000**—Con.

[Data based on a sample (except Tables 65-68). For information on confidentiality protection, coverage, sampling error, and nonsampling error, see Appendix G.
For location of definitions, see "How to Use This Census Report"]

State County County Subdivision Place	Total housing units	Units in structure								
		1 unit, detached	1 unit, attached	2 to 4 units	5 to 9 units	10 to 19 units	20 to 49 units	50 or more units	Mobile home	Boat, RV, van, etc.
Buena Vista County	8 145	6 498	115	648	300	89	146	17	332	-
Barnes township	291	253	2	2	2	6	-	-	26	-
Linn Grove city	104	96	-	-	-	-	-	-	8	-
Rembrandt city	97	83	2	2	2	6	-	-	2	-
Brooke township	72	64	4	-	-	-	-	2	2	-
Coon township	97	97	-	-	-	-	-	-	-	-
Elk township	100	94	2	2	-	-	-	-	2	-
Fairfield township	428	401	2	8	5	4	-	-	8	-
Albert City city	321	294	2	8	5	4	-	-	8	-
Grant township	117	117	-	-	-	-	-	-	-	-
Hayes township	460	413	11	23	-	-	-	-	13	-
Lakeside city	216	188	2	13	-	-	-	-	13	-
Lee township	130	102	-	15	-	-	6	-	7	-
Lincoln township	87	85	-	-	-	-	-	-	2	-
Maple Valley township	104	104	-	-	-	-	-	-	-	-
Newell township	504	467	6	17	8	-	-	-	6	-
Newell city	388	357	2	17	8	-	-	-	4	-
Nokomis township	922	735	3	92	22	-	-	-	70	-
Alta city	791	606	3	92	22	-	-	-	68	-
Poland township	261	237	-	16	-	-	-	-	8	-
Marathon city	154	136	-	16	-	-	-	-	2	-
Providence township	110	92	-	-	-	-	-	-	18	-
Scott township	103	95	-	1	-	-	-	-	7	-
Sioux Rapids city	341	313	-	10	-	13	-	-	5	-
Storm Lake city	3 732	2 627	75	417	254	66	140	15	138	-
Washington township	286	202	10	45	9	-	-	-	20	-
Truesdale city	54	49	2	-	-	-	-	-	3	-
Butler County	6 578	5 930	51	296	60	14	17	2	204	4
Albion township	907	759	14	75	19	-	7	-	33	-
Parkersburg city (part)	764	623	14	75	19	-	7	-	26	-
Beaver township	565	488	6	14	7	2	-	-	48	-
New Hartford city	277	233	6	14	7	-	-	-	17	-
Bennezette township	127	125	-	-	-	-	-	-	2	-
Aredale city	43	41	-	-	-	-	-	-	2	-
Butler township	677	602	4	16	-	2	2	-	51	-
Clarksville city (part)	486	425	4	16	-	2	2	-	37	-
Coldwater township	704	647	4	23	16	2	-	-	12	-
Greene city	560	506	4	20	16	2	-	-	12	-
Dayton township	127	121	-	-	-	-	-	-	6	-
Fremont township	145	144	-	-	-	-	-	-	1	-
Jackson township	308	267	-	25	6	-	4	-	2	4
Allison city (part)	16	16	-	-	-	-	-	-	-	-
Clarksville city (part)	122	90	-	22	6	-	4	-	-	-
Jefferson township	120	117	1	-	-	-	-	-	2	-
Madison township	149	149	-	-	-	-	-	-	-	-
Monroe township	701	643	10	38	-	4	-	2	4	-
Aplington city	470	417	7	38	-	2	-	2	4	-
Parkersburg city (part)	88	86	-	-	-	2	-	-	-	-
Pittsford township	434	400	5	15	3	-	2	-	9	-
Bristow city (part)	8	8	-	-	-	-	-	-	-	-
Dumont city	311	280	4	15	3	-	2	-	7	-
Ripley township	104	96	-	-	-	-	-	-	8	-
Shell Rock township	697	613	2	69	-	-	2	-	11	-
Shell Rock city	546	464	2	69	-	-	2	-	9	-
Washington township	162	162	-	-	-	-	-	-	-	-
West Point township	651	597	5	21	9	4	-	-	15	-
Allison city (part)	438	398	5	15	9	4	-	-	7	-
Bristow city (part)	75	64	-	6	-	-	-	-	5	-
Calhoun County	5 219	4 531	32	184	205	14	28	105	120	-
Butler township	478	424	5	23	11	-	-	-	15	-
Jolley city	33	31	-	-	-	-	-	-	2	-
Pomeroy city (part)	350	298	5	23	11	-	-	-	13	-
Calhoun township	78	74	-	-	-	-	-	-	4	-
Cedar township	151	140	-	7	-	-	-	-	4	-
Rinard city	30	30	-	-	-	-	-	-	-	-
Somers city	64	57	-	7	-	-	-	-	-	-
Center township	445	324	4	-	45	-	13	55	4	-
Rockwell City city (part)	354	233	4	-	45	-	13	55	4	-
Elm Grove township	89	89	-	-	-	-	-	-	-	-
Yetter city	18	18	-	-	-	-	-	-	-	-
Garfield township	81	72	-	-	-	-	-	-	9	-
Lytton city (part)	16	16	-	-	-	-	-	-	-	-
Greenfield township	120	120	-	-	-	-	-	-	-	-
Knierim city	35	35	-	-	-	-	-	-	-	-
Jackson township	85	71	-	-	-	-	-	-	14	-
Lake City city	879	695	8	27	119	4	-	-	26	-
Lake Creek township	60	60	-	-	-	-	-	-	-	-
Lincoln township	959	780	13	89	10	-	11	50	6	-
Manson city	861	682	13	89	10	-	11	50	6	-
Logan township	39	39	-	-	-	-	-	-	-	-
Reading township	279	252	-	6	11	10	-	-	-	-
Farnhamville city (part)	214	187	-	6	11	10	-	-	-	-
Sherman township	397	374	2	4	-	-	-	-	17	-
Pomeroy city (part)	10	10	-	-	-	-	-	-	-	-
Twin Lakes township	714	671	-	24	3	-	4	-	12	-
Rockwell City city (part)	599	556	-	24	3	-	4	-	12	-
Union township	286	267	-	4	6	-	-	-	9	-
Lohrville city	223	204	-	4	6	-	-	-	9	-
Williams township	79	79	-	-	-	-	-	-	-	-
Carroll County	9 019	7 397	94	563	270	176	277	65	175	2
Arcadia township	285	264	-	8	-	-	-	-	13	-
Arcadia city	191	170	-	8	-	-	-	-	13	-
Carroll city	4 415	3 186	64	363	236	174	239	65	88	-
Eden township	260	260	-	-	-	-	-	-	-	-
Templeton city	151	151	-	-	-	-	-	-	-	-
Ewoldt township	97	97	-	-	-	-	-	-	-	-

Table 17. **Units in Structure: 2000**—Con.

[Data based on a sample (except Tables 65-68). For information on confidentiality protection, coverage, sampling error, and nonsampling error, see Appendix G.
For location of definitions, see "How to Use This Census Report"]

State County County Subdivision Place	Total housing units	Units in structure								
		1 unit, detached	1 unit, attached	2 to 4 units	5 to 9 units	10 to 19 units	20 to 49 units	50 or more units	Mobile home	Boat, RV, van, etc.
Carroll County—Con.										
Glidden township	658	557	2	67	-	-	-	-	32	-
Glidden city	512	425	2	67	-	-	-	-	18	-
Ralston city (part)	52	49	-	-	-	-	-	-	3	-
Grant township	151	133	-	16	-	-	-	-	2	-
Lidderdale city (part)	12	5	-	7	-	-	-	-	-	-
Jasper township	158	150	3	3	-	-	-	-	2	-
Lanesboro city	72	66	3	3	-	-	-	-	-	-
Kniest township	157	157	-	-	-	-	-	-	-	-
Breda city (part)	4	4	-	-	-	-	-	-	-	-
Manning city	709	622	4	37	6	2	38	-	-	-
Maple River township	198	174	12	6	-	-	-	-	6	-
Newton township	208	193	-	2	-	-	-	-	13	-
Dedham city	114	104	-	2	-	-	-	-	8	-
Pleasant Valley township	139	135	4	-	-	-	-	-	-	-
Willey city	36	36	-	-	-	-	-	-	-	-
Richland township	76	73	-	3	-	-	-	-	-	-
Roselle township	233	218	-	15	-	-	-	-	-	-
Halbur city	89	89	-	-	-	-	-	-	-	-
Sheridan township	180	176	2	-	-	-	-	-	2	-
Lidderdale city (part)	74	70	2	-	-	-	-	-	2	-
Union township	664	595	2	36	16	-	-	-	13	2
Coon Rapids city (part)	567	500	2	36	16	-	-	-	11	2
Washington township	117	117	-	-	-	-	-	-	-	-
Wheatland township	314	290	1	7	12	-	-	-	4	-
Breda city (part)	224	203	-	7	12	-	-	-	2	-
Cass County	6 590	5 411	45	428	184	98	198	-	226	-
Bear Grove township	106	106	-	-	-	-	-	-	-	-
Benton township	91	89	-	-	-	-	-	-	2	-
Brighton township	153	140	3	-	-	-	-	-	10	-
Marne city	65	57	3	-	-	-	-	-	5	-
Cass township	286	254	-	12	-	-	-	-	20	-
Lewis city	199	169	-	12	-	-	-	-	18	-
Edna township	61	61	-	-	-	-	-	-	-	-
Franklin township	185	178	-	-	-	-	-	-	7	-
Wiota city	82	76	-	-	-	-	-	-	6	-
Grant township	577	489	4	31	15	10	-	-	28	-
Anita city	493	415	4	29	15	10	-	-	20	-
Grove township	3 494	2 597	30	315	158	88	198	-	108	-
Atlantic city (part)	3 345	2 448	30	315	158	88	198	-	108	-
Lincoln township	80	80	-	-	-	-	-	-	-	-
Massena township	274	230	5	21	-	-	-	-	18	-
Massena city	192	148	5	21	-	-	-	-	18	-
Noble township	167	150	-	-	-	-	-	-	17	-
Pleasant township	577	521	3	40	2	-	-	-	11	-
Griswold city	486	432	3	40	2	-	-	-	9	-
Pymosa township	128	128	-	-	-	-	-	-	-	-
Union township	228	205	-	9	9	-	-	-	5	-
Cumberland city	142	121	-	9	9	-	-	-	3	-
Victoria township	83	83	-	-	-	-	-	-	-	-
Washington township	100	100	-	-	-	-	-	-	-	-
Atlantic city (part)	5	5	-	-	-	-	-	-	-	-
Cedar County	7 570	6 277	71	428	153	58	4	-	566	13
Cass township	153	135	-	-	-	-	-	-	18	-
Center township	1 660	1 309	-	148	61	23	-	-	119	-
Tipton city	1 401	1 073	-	148	61	23	-	-	96	-
Dayton township	567	479	2	37	18	3	4	-	24	-
Clarence city	457	376	2	37	18	3	4	-	17	-
Fairfield township	120	120	-	-	-	-	-	-	-	-
Farmington township	857	742	14	59	20	10	-	-	12	-
Durant city (part)	663	560	14	59	20	10	-	-	-	-
Wilton city (part)	-	-	-	-	-	-	-	-	-	-
Fremont township	432	372	6	31	6	-	-	-	17	-
Mechanicsville city (part)	-	-	-	-	-	-	-	-	-	-
Stanwood city	298	246	-	31	6	-	-	-	15	-
Gower township	190	173	-	-	-	-	-	-	17	-
Inland township	318	309	-	2	2	-	-	-	5	-
Bennett city	159	155	-	2	-	-	-	-	2	-
Iowa township	177	172	-	-	-	-	-	-	5	-
Linn township	81	74	-	-	-	-	-	-	7	-
Massillon township	145	127	-	-	-	5	-	-	13	-
Pioneer township	705	584	9	29	13	2	-	-	68	-
Mechanicsville city (part)	476	381	9	29	13	2	-	-	42	-
Red Oak township	82	72	-	-	-	-	-	-	10	-
Rochester township	239	214	-	-	-	-	-	-	25	-
Springdale township	1 188	808	36	88	25	13	-	-	205	13
West Branch city (part)	878	544	36	81	25	13	-	-	179	-
Springfield township	486	417	4	34	8	2	-	-	21	-
Lowden city	360	306	2	34	8	2	-	-	8	-
Sugar Creek township	170	170	-	-	-	-	-	-	-	-
Wilton city (part)	5	5	-	-	-	-	-	-	-	-
Cerro Gordo County	21 488	16 479	484	1 509	951	568	670	290	537	-
Bath township	136	132	1	-	-	-	-	-	3	-
Clear Lake city	4 185	2 919	231	220	248	160	104	50	253	-
Clear Lake township	1 207	1 059	21	46	22	10	-	-	49	-
Ventura city	320	276	6	28	-	10	-	-	-	-
Dougherty township	117	115	-	1	-	-	-	-	1	-
Dougherty city	47	46	-	1	-	-	-	-	-	-
Falls township	443	411	-	3	17	-	-	-	12	-
Plymouth city	172	149	-	1	17	-	-	-	5	-
Rock Falls city	71	69	-	2	-	-	-	-	-	-
Geneseo township	478	429	-	8	23	8	-	-	10	-
Rockwell city	390	346	-	8	23	8	-	-	5	-
Grant township	147	147	-	-	-	-	-	-	-	-
Grimes township	399	364	6	18	5	2	-	-	4	-
Meservey city	135	124	4	5	-	-	-	-	2	-

Table 17. **Units in Structure: 2000**—Con.

[Data based on a sample (except Tables 65-68). For information on confidentiality protection, coverage, sampling error, and nonsampling error, see Appendix G.
For location of definitions, see "How to Use This Census Report"]

State County County Subdivision Place	Total housing units	Units in structure								
		1 unit, detached	1 unit, attached	2 to 4 units	5 to 9 units	10 to 19 units	20 to 49 units	50 or more units	Mobile home	Boat, RV, van, etc.
Cerro Gordo County—Con.										
Grimes township—Con.										
Thornton city (part)	176	152	2	13	5	2	-	-	2	-
Lake township	138	132	-	-	-	-	-	-	6	-
Lime Creek township	251	251	-	-	-	-	-	-	-	-
Lincoln township	90	90	-	-	-	-	-	-	-	-
Mason township	185	159	-	-	-	-	-	-	26	-
Mason City city	13 051	9 640	216	1 207	630	388	566	240	164	-
Mount Vernon township	139	132	7	-	-	-	-	-	-	-
Owen township	122	122	-	-	-	-	-	-	-	-
Pleasant Valley township	197	187	2	6	-	-	-	-	2	-
Swaledale city	77	69	-	6	-	-	-	-	2	-
Thornton city (part)	14	12	2	-	-	-	-	-	-	-
Portland township	122	117	-	-	-	-	-	-	5	-
Nora Springs city (part)	-	-	-	-	-	-	-	-	-	-
Union township	81	73	-	-	6	-	-	-	2	-
Cherokee County	5 850	4 927	39	343	67	110	181	2	181	-
Afton township	112	112	-	-	-	-	-	-	-	-
Amherst township	109	92	-	11	-	4	-	-	2	-
Marcus city (part)	17	2	-	11	-	4	-	-	-	-
Cedar township	153	140	5	-	-	-	-	-	8	-
Larrabee city	69	66	-	-	-	-	-	-	3	-
Cherokee township	2 861	2 148	16	260	56	106	181	-	94	-
Cherokee city (part)	2 567	1 913	16	253	56	106	181	-	42	-
Diamond township	71	71	-	-	-	-	-	-	-	-
Grand Meadow township	90	81	3	-	-	-	-	-	6	-
Liberty township	92	92	-	-	-	-	-	-	-	-
Marcus township	589	562	1	20	-	-	-	-	6	-
Marcus city (part)	516	489	1	20	-	-	-	-	6	-
Pilot township	117	115	-	-	-	-	-	-	2	-
Cherokee city (part)	-	-	-	-	-	-	-	-	-	-
Pitcher township	558	495	11	33	2	-	-	-	17	-
Aurelia city	466	403	11	33	2	-	-	-	17	-
Rock township	102	102	-	-	-	-	-	-	-	-
Sheridan township	341	304	3	10	9	-	-	-	15	-
Cleghorn city	118	111	3	-	-	-	-	-	4	-
Meriden city	95	65	-	10	9	-	-	-	11	-
Silver township	100	93	-	-	-	-	-	-	7	-
Spring township	98	96	-	-	-	-	-	-	2	-
Tilden township	77	77	-	-	-	-	-	-	-	-
Willow township	380	347	-	9	-	-	-	2	22	-
Quimby city	166	155	-	3	-	-	-	2	6	-
Washta city	145	128	-	6	-	-	-	-	11	-
Chickasaw County	5 593	4 732	67	308	117	48	9	-	305	7
Bradford township	957	836	10	40	28	-	-	-	43	-
Nashua city	741	637	9	38	28	-	-	-	29	-
Chickasaw township	354	296	3	7	13	-	-	-	35	-
Bassett city	33	32	-	-	-	-	-	-	1	-
Ionia city	130	102	-	7	13	-	-	-	8	-
Dayton township	803	601	26	81	24	-	-	-	64	7
New Hampton city (part)	622	458	20	81	24	-	-	-	39	-
Deerfield township	165	160	-	-	-	-	-	-	5	-
Dresden township	350	309	-	15	4	-	-	-	22	-
Fredericksburg city (part)	188	167	-	15	4	-	-	-	2	-
Fredericksburg township	401	357	7	15	13	5	-	-	4	-
Fredericksburg city (part)	253	215	5	15	13	5	-	-	-	-
Jacksonville township	191	168	-	-	-	-	-	-	23	-
New Hampton township	1 319	1 051	19	116	23	43	7	-	60	-
New Hampton city (part)	1 034	822	19	116	23	43	7	-	4	-
Richland township	138	127	-	-	4	-	-	-	7	-
Stapleton township	347	309	-	17	8	-	-	-	13	-
Lawler city	218	185	-	17	8	-	-	-	8	-
Utica township	192	183	-	-	-	-	-	-	9	-
Protivin city (part)	8	8	-	-	-	-	-	-	-	-
Washington township	376	335	2	17	-	-	2	-	20	-
Alta Vista city	127	98	-	17	-	-	-	-	12	-
North Washington city	50	44	2	-	-	-	2	-	2	-
Clarke County	3 934	3 075	36	174	138	38	93	-	377	3
Doyle township	87	75	-	-	-	-	-	-	12	-
Franklin township	87	84	-	-	-	-	-	-	-	3
Fremont township	200	173	-	11	-	-	-	-	16	-
Green Bay township	101	66	-	-	-	-	-	-	35	-
Jackson township	227	158	-	4	-	-	-	-	65	-
Woodburn city	101	70	-	4	-	-	-	-	27	-
Knox township	132	113	9	-	-	-	-	-	10	-
Liberty township	125	112	5	-	-	-	-	-	8	-
Madison township	71	63	-	-	-	-	-	-	8	-
Osceola city	2 138	1 586	18	148	132	38	93	-	123	-
Osceola township	150	127	-	-	-	-	-	-	23	-
Troy township	442	353	2	11	6	-	-	-	70	-
Murray city	333	263	2	11	6	-	-	-	51	-
Ward township	86	84	-	-	-	-	-	-	2	-
Washington township	88	81	2	-	-	-	-	-	5	-
Clay County	7 828	5 998	148	602	375	138	171	144	252	-
Clay township	303	281	7	15	-	-	-	-	-	-
Royal city	218	201	2	15	-	-	-	-	-	-
Douglas township	94	94	-	-	-	-	-	-	-	-
Freeman township	181	159	-	-	-	-	-	-	22	-
Dickens city	86	69	-	-	-	-	-	-	17	-
Garfield township	154	148	2	4	-	-	-	-	-	-
Webb city	83	77	2	4	-	-	-	-	-	-
Gillett Grove township	150	141	-	2	-	-	-	-	7	-
Gillett Grove city (part)	26	21	-	2	-	-	-	-	3	-
Greenville city	44	42	-	-	-	-	-	-	2	-
Herdland township	98	93	-	5	-	-	-	-	-	-

Table 17. **Units in Structure: 2000**—Con.

[Data based on a sample (except Tables 65-68). For information on confidentiality protection, coverage, sampling error, and nonsampling error, see Appendix G.
For location of definitions, see "How to Use This Census Report"]

State County County Subdivision Place	Total housing units	Units in structure								
		1 unit, detached	1 unit, attached	2 to 4 units	5 to 9 units	10 to 19 units	20 to 49 units	50 or more units	Mobile home	Boat, RV, van, etc.
Clay County—Con.										
Lake township	142	132	-	-	-	-	-	1	9	-
Lincoln township	140	133	4	-	-	-	-	3	-	-
Rossie city	34	34	-	-	-	-	-	-	-	-
Logan township	64	64	-	-	-	-	-	-	-	-
Gillett Grove city (part)	-	-	-	-	-	-	-	-	-	-
Lone Tree township	366	344	-	10	5	-	-	-	7	-
Everly city	296	274	-	10	5	-	-	-	7	-
Meadow township	129	127	-	-	-	-	-	-	2	-
Peterson township	304	272	2	9	-	-	-	-	21	-
Peterson city	209	191	2	9	-	-	-	-	7	-
Riverton township	116	112	4	-	-	-	-	-	-	-
Sioux township	144	104	-	-	-	-	-	-	40	-
Spencer city	5 177	3 540	129	557	370	138	171	140	132	-
Summit township	179	172	-	-	-	-	-	-	7	-
Fostoria city	94	92	-	-	-	-	-	-	2	-
Waterford township	87	82	-	-	-	-	-	-	5	-
Clayton County	8 619	6 944	104	528	175	130	56	2	651	29
Boardman township	859	671	5	113	25	-	10	-	35	-
Elkader city	700	525	5	113	25	-	10	-	22	-
Buena Vista township	228	118	2	4	-	-	-	-	100	4
North Buena Vista city	147	44	2	4	-	-	-	-	93	4
Cass township	714	615	8	38	19	5	-	-	29	-
Strawberry Point city	557	472	6	33	19	5	-	-	22	-
Clayton township	305	230	5	8	-	-	-	-	56	6
Clayton city	87	60	5	8	-	-	-	-	14	-
Cox Creek township	161	154	-	-	-	-	-	-	7	-
Littleport city (part)	19	19	-	-	-	-	-	-	-	-
Elk township	139	115	4	-	-	-	-	-	20	-
Farmersburg township	237	211	4	20	-	-	-	-	2	-
Farmersburg city (part)	120	97	4	17	-	-	-	-	2	-
Garnavillo township	451	394	2	19	6	-	-	-	30	-
Garnavillo city	346	291	2	19	6	-	-	-	28	-
Giard township	175	163	-	-	-	-	-	-	12	-
Grand Meadow township	197	147	-	3	-	32	-	-	15	-
Postville city (part)	72	37	-	3	-	32	-	-	-	-
Highland township	85	69	-	6	-	-	-	-	6	4
Jefferson township	1 472	1 178	32	132	42	-	-	-	76	12
Guttenberg city	941	695	32	132	42	-	-	-	40	-
Osterdock city (part)	7	7	-	-	-	-	-	-	-	-
Lodomillo township	295	236	4	12	1	-	-	-	42	-
Edgewood city (part)	158	103	4	12	1	-	-	-	38	-
Mallory township	154	140	-	-	-	-	-	2	12	-
Osterdock city (part)	17	15	-	-	-	-	-	2	-	-
Marion township	143	132	-	-	-	-	-	-	11	-
Mendon township	1 061	714	19	92	43	64	36	-	93	-
McGregor city	518	342	10	77	30	41	2	-	16	-
Marquette city	217	158	-	15	13	12	-	-	19	-
Millville township	194	150	5	-	-	-	-	-	39	-
Millville city	15	15	-	-	-	-	-	-	-	-
Monona township	974	794	8	70	39	29	10	-	21	3
Luana city	121	91	-	6	19	-	-	-	5	-
Monona city	702	560	8	64	20	29	10	-	8	3
Read township	97	95	-	2	-	-	-	-	-	-
Sperry township	231	210	2	1	-	-	-	-	18	-
Volga city	124	111	2	1	-	-	-	-	10	-
Volga township	239	207	-	6	-	-	-	-	26	-
Elkport city	37	29	-	-	-	-	-	-	8	-
Garber city	56	51	-	-	-	-	-	-	5	-
Littleport city (part)	2	-	-	-	-	-	-	-	2	-
Wagner township	208	201	4	2	-	-	-	-	1	-
Farmersburg city (part)	4	4	-	-	-	-	-	-	-	-
St. Olaf city	56	49	4	2	-	-	-	-	1	-
Clinton County	21 585	16 637	185	2 049	635	655	342	347	708	27
Bloomfield township	353	329	-	9	-	-	-	-	13	2
Delmar city	201	184	-	9	-	-	-	-	8	-
Brookfield township	158	153	-	3	-	-	-	-	2	-
Camanche township	1 964	1 427	35	62	88	117	-	21	214	-
Camanche city	1 877	1 355	35	62	88	117	-	21	199	-
Center township	233	214	-	6	-	-	-	-	13	-
Clinton city	12 421	9 074	95	1 649	388	400	269	326	214	6
Deep Creek township	265	244	-	12	2	-	-	-	7	-
Goose Lake city	89	84	-	2	-	-	-	-	3	-
De Witt township	2 618	2 060	24	175	135	138	73	-	13	-
De Witt city	2 170	1 618	24	175	135	138	73	-	7	-
Eden township	398	341	3	6	-	-	-	-	48	-
Low Moor city	100	89	3	6	-	-	-	-	2	-
Elk River township	334	301	4	2	-	-	-	-	15	12
Andover city	40	37	-	2	-	-	-	-	1	-
Grant township	109	107	-	2	-	-	-	-	-	-
Hampshire township	330	306	-	8	-	-	-	-	12	4
Liberty township	170	153	-	3	-	-	-	-	14	-
Toronto city	57	54	-	3	-	-	-	-	-	-
Olive township	347	298	9	17	2	-	-	-	21	-
Calamus city	175	147	4	13	2	-	-	-	9	-
Orange township	453	376	2	20	5	-	-	-	50	-
Grand Mound city	264	230	2	20	5	-	-	-	7	-
Sharon township	345	318	-	21	4	-	-	-	2	-
Lost Nation city	231	204	-	21	4	-	-	-	2	-
Spring Rock township	470	425	7	26	-	-	-	-	12	-
Wheatland city	315	270	7	26	-	-	-	-	12	-
Washington township	91	65	-	5	-	-	-	-	18	3
Waterford township	317	254	-	22	11	-	-	-	30	-
Charlotte city	181	128	-	19	11	-	-	-	23	-
Welton township	209	192	6	1	-	-	-	-	10	-
Welton city	59	54	2	1	-	-	-	-	2	-

Table 17. **Units in Structure: 2000**—Con.

[Data based on a sample (except Tables 65-68). For information on confidentiality protection, coverage, sampling error, and nonsampling error, see Appendix G.
For location of definitions, see "How to Use This Census Report"]

State County County Subdivision Place	Total housing units	Units in structure								
		1 unit, detached	1 unit, attached	2 to 4 units	5 to 9 units	10 to 19 units	20 to 49 units	50 or more units	Mobile home	Boat, RV, van, etc.
Crawford County	6 958	5 678	58	358	193	109	134	51	370	7
Boyer township	101	101	-	-	-	-	-	-	-	-
Charter Oak township	371	345	8	7	6	-	-	-	5	-
Charter Oak city	276	255	6	7	6	-	-	-	2	-
Denison township	3 022	2 146	39	257	139	103	130	49	159	-
Denison city (part)	2 832	1 971	39	257	139	103	130	49	144	-
East Boyer township	185	117	-	-	-	-	-	-	68	-
Denison city (part)	9	9	-	-	-	-	-	-	-	-
Goodrich township	114	110	-	-	-	-	-	-	4	-
Hanover township	86	84	-	-	2	-	-	-	-	-
Hayes township	88	88	-	-	-	-	-	-	-	-
Iowa township	151	142	-	-	-	-	-	-	4	5
Aspinwall city	31	31	-	-	-	-	-	-	-	-
Jackson township	70	68	-	2	-	-	-	-	-	-
Milford township	234	212	-	4	3	-	-	-	15	-
Deloit city	132	117	-	4	3	-	-	-	8	-
Morgan township	89	87	-	-	-	-	-	-	-	2
Schleswig city (part)	2	2	-	-	-	-	-	-	-	-
Nishnabotny township	469	419	5	27	7	-	-	-	11	-
Manilla city	365	319	5	23	7	-	-	-	11	-
Otter Creek township	649	590	2	25	20	-	4	2	6	-
Kiron city	145	140	-	-	5	-	-	-	-	-
Schleswig city (part)	409	357	2	25	15	-	4	2	4	-
Paradise township	128	106	-	-	7	6	-	-	9	-
Arion city (part)	25	16	-	-	-	-	-	-	9	-
Soldier township	136	132	-	2	-	-	-	-	2	-
Ricketts city	64	60	-	2	-	-	-	-	2	-
Stockholm township	98	96	-	-	-	-	-	-	2	-
Union township	381	297	2	13	7	-	-	-	62	-
Arion city (part)	36	23	-	-	-	-	-	-	13	-
Dow City city	243	182	2	13	7	-	-	-	39	-
Washington township	97	92	-	-	-	-	-	-	5	-
Buck Grove city	22	17	-	-	-	-	-	-	5	-
West Side township	429	386	2	21	2	-	-	-	18	-
Vail city	205	171	-	16	2	-	-	-	16	-
Westside city	149	140	2	5	-	-	-	-	2	-
Willow township	60	60	-	-	-	-	-	-	-	-
Dallas County	16 529	12 048	756	874	479	368	828	38	1 129	9
Adams township	444	399	3	-	16	6	-	-	20	-
De Soto city (part)	58	36	-	-	16	6	-	-	-	-
Adel township	2 231	1 684	71	154	67	49	83	6	117	-
Adel city (part)	1 419	970	44	135	55	37	83	6	89	-
Dallas Center city (part)	565	487	22	19	12	12	-	-	13	-
Beaver township	206	183	-	6	-	-	-	-	17	-
Bouton city	57	51	-	-	-	-	-	-	6	-
Boone township	2 736	1 408	380	51	43	189	620	32	13	-
Waukee city (part)	-	-	-	-	-	-	-	-	-	-
West Des Moines city (part)	1 894	585	372	48	43	189	620	32	5	-
Colfax township	164	153	-	-	-	-	-	-	11	-
Dallas township	160	146	-	-	-	-	-	-	14	-
Dawson city	70	56	-	-	-	-	-	-	14	-
Des Moines township	734	568	8	48	36	5	-	-	69	-
Woodward city	527	371	8	48	36	5	-	-	59	-
Grant township	573	454	15	18	30	22	2	-	32	-
Granger city	265	169	8	11	30	22	2	-	23	-
Lincoln township	116	105	-	-	-	-	-	-	11	-
Linn township	232	213	2	5	-	-	-	-	12	-
Linden city	99	90	2	5	-	-	-	-	2	-
Spring Valley township	3 225	2 302	81	340	212	58	45	-	187	-
Perry city	3 015	2 125	81	340	212	58	45	-	154	-
Sugar Grove township	380	330	2	23	-	8	4	-	13	-
Dallas Center city (part)	55	35	-	16	-	-	4	-	-	-
Minburn city	161	139	2	7	-	8	-	-	5	-
Union township	883	779	2	14	25	2	-	-	59	2
Dexter city	260	240	-	6	10	-	-	-	4	-
Redfield city	365	311	2	8	15	2	-	-	25	2
Van Meter township	1 179	856	29	54	8	11	-	-	221	-
Adel city (part)	-	-	-	-	-	-	-	-	-	-
De Soto city (part)	343	229	3	10	-	-	-	-	101	-
Van Meter city	345	260	21	39	8	11	-	-	6	-
Walnut township	3 122	2 324	163	161	42	18	74	-	333	7
Clive city (part)	805	699	67	13	8	18	-	-	-	-
Grimes city (part)	-	-	-	-	-	-	-	-	-	-
Urbandale city (part)	118	118	-	-	-	-	-	-	-	-
Waukee city (part)	2 090	1 405	96	148	34	-	74	-	333	-
Washington township	144	144	-	-	-	-	-	-	-	-
Davis County	3 530	2 849	45	198	59	15	-	-	339	25
Bloomfield city	1 233	913	11	167	59	15	-	-	68	-
Cleveland township	208	192	4	6	-	-	-	-	6	-
Drakesville township	158	130	12	4	-	-	-	-	12	-
Drakesville city	82	67	-	4	-	-	-	-	11	-
Fabius township	82	76	-	-	-	-	-	-	6	-
Fox River township	102	76	-	-	-	-	-	-	26	-
Grove township	119	112	-	-	-	-	-	-	7	-
Lick Creek township	395	307	10	5	-	-	-	-	73	-
Floris city	70	43	-	-	-	-	-	-	27	-
Marion township	139	106	-	-	-	-	-	-	8	25
Perry township	116	109	-	-	-	-	-	-	7	-
Prairie township	174	149	2	9	-	-	-	-	14	-
Pulaski city	107	88	-	7	-	-	-	-	12	-
Roscoe township	85	85	-	-	-	-	-	-	-	-
Salt Creek township	110	74	6	-	-	-	-	-	30	-
Soap Creek township	216	180	-	-	-	-	-	-	36	-
Union township	121	115	-	-	-	-	-	-	6	-
West Grove township	143	130	-	7	-	-	-	-	6	-
Wyacondah township	129	95	-	-	-	-	-	-	34	-

Table 17. **Units in Structure: 2000**—Con.

[Data based on a sample (except Tables 65-68). For information on confidentiality protection, coverage, sampling error, and nonsampling error, see Appendix G.
For location of definitions, see "How to Use This Census Report"]

State County County Subdivision Place	Total housing units	Units in structure								
		1 unit, detached	1 unit, attached	2 to 4 units	5 to 9 units	10 to 19 units	20 to 49 units	50 or more units	Mobile home	Boat, RV, van, etc.
Decatur County	3 833	2 941	23	233	127	39	78	16	363	13
Bloomington township	89	77	-	-	-	-	-	-	12	-
Burrell township	166	126	-	13	-	-	-	-	27	-
Davis City city (part)	98	80	-	13	-	-	-	-	5	-
Center township	121	116	-	-	-	-	-	-	5	-
Decatur township	189	123	-	-	-	-	-	-	66	-
Decatur City city	102	62	-	-	-	-	-	-	40	-
Eden township	114	88	-	-	-	-	-	-	26	-
Fayette township	70	70	-	-	-	-	-	-	-	-
Franklin township	166	147	-	-	-	-	-	-	19	-
Weldon city	70	57	-	-	-	-	-	-	13	-
Garden Grove township	204	170	-	7	3	2	-	-	22	-
Garden Grove city	111	86	-	7	3	2	-	-	13	-
Le Roy city	13	11	-	-	-	-	-	-	2	-
Grand River township	66	59	-	-	-	-	-	-	7	-
Hamilton township	89	79	-	-	-	-	-	-	10	-
Pleasanton city	17	17	-	-	-	-	-	-	-	-
High Point township	67	66	1	-	-	-	-	-	-	-
Lamoni city	908	605	8	114	49	18	51	16	47	-
Leon city	973	744	7	90	63	19	25	-	25	-
Long Creek township	188	131	5	-	6	-	-	-	46	-
Van Wert city	118	79	-	-	6	-	-	-	33	-
Morgan township	54	42	-	-	-	-	-	-	8	4
New Buda township	122	98	-	-	-	-	-	-	18	6
Davis City city (part)	40	32	-	-	-	-	-	-	8	-
Richland township	195	157	-	9	6	-	2	-	21	-
Grand River city	124	102	-	7	4	-	2	-	9	-
Woodland township	52	43	2	-	-	-	-	-	4	3
Delaware County	7 682	6 302	55	484	124	62	32	10	606	7
Adams township	307	263	4	26	4	-	-	-	10	-
Ryan city (part)	164	130	-	26	4	-	-	-	4	-
Bremen township	266	255	-	5	-	-	-	-	6	-
Dyersville city (part)	32	32	-	-	-	-	-	-	-	-
Coffins Grove township	259	229	-	5	-	-	2	-	23	-
Masonville city	50	40	-	5	-	-	2	-	3	-
Colony township	358	319	-	19	-	5	-	-	15	-
Colesburg city	202	176	-	19	-	5	-	-	2	-
Delaware township	2 695	2 039	22	312	79	57	30	10	146	-
Manchester city (part)	2 328	1 714	22	312	79	57	30	10	104	-
Delhi township	530	427	5	9	9	-	-	-	80	-
Delaware city (part)	-	-	-	-	-	-	-	-	-	-
Delhi city	222	178	1	9	9	-	-	-	25	-
Elk township	254	216	2	1	-	-	-	-	35	-
Greeley city	118	98	2	1	-	-	-	-	17	-
Hazel Green township	132	132	-	-	-	-	-	-	-	-
Ryan city (part)	6	6	-	-	-	-	-	-	-	-
Honey Creek township	393	337	4	33	11	-	-	-	8	-
Edgewood city (part)	253	201	4	33	11	-	-	-	4	-
Milo township	759	616	-	7	-	-	-	-	136	-
Manchester city (part)	-	-	-	-	-	-	-	-	-	-
North Fork township	172	167	-	-	-	-	-	-	5	-
Oneida township	611	481	12	42	4	-	-	-	65	7
Delaware city (part)	75	57	-	4	-	-	-	-	14	-
Earlville city	356	263	12	38	4	-	-	-	39	-
Prairie township	126	126	-	-	-	-	-	-	-	-
Richland township	236	195	-	13	-	-	-	-	28	-
Dundee city	86	67	-	11	-	-	-	-	8	-
South Fork township	463	391	6	12	17	-	-	-	37	-
Hopkinton city	285	238	-	12	17	-	-	-	18	-
Union township	121	109	-	-	-	-	-	-	12	-
Des Moines County	18 643	13 839	189	1 885	502	321	190	412	1 305	-
Benton township	314	279	-	-	-	-	-	-	35	-
Burlington city	12 018	8 893	157	1 643	457	198	70	392	208	-
Concordia township	318	259	-	5	-	-	-	-	54	-
Danville city	375	290	11	20	10	13	-	-	31	-
Danville township	304	276	-	5	-	-	-	-	23	-
Flint River township	967	661	4	62	-	-	-	-	240	-
Franklin township	278	245	-	-	-	-	-	-	33	-
Huron township	148	138	-	-	-	-	-	-	10	-
Jackson township	84	63	-	-	-	-	-	-	21	-
Mediapolis city	686	523	2	69	-	5	3	-	84	-
Middletown city	232	133	-	6	-	-	2	-	91	-
Pleasant Grove township	181	154	-	-	-	-	-	-	27	-
Tama township	524	342	-	15	-	-	-	-	167	-
Union township	330	255	-	3	-	-	-	-	72	-
Washington township	156	140	-	6	-	-	-	-	10	-
West Burlington city	1 486	969	14	51	35	105	115	20	177	-
Yellow Springs township	242	219	1	-	-	-	-	-	22	-
Dickinson County	11 375	8 452	253	490	361	352	305	30	1 124	8
Center Grove township	5 402	3 303	153	315	204	262	234	-	923	8
Arnolds Park city	1 141	743	37	28	28	27	2	-	274	2
Milford city (part)	73	21	-	-	-	-	-	-	52	-
Okoboji city (part)	798	382	39	33	71	120	6	-	147	-
Spirit Lake city (part)	1 782	1 141	54	246	66	47	141	-	87	-
West Okoboji city (part)	227	138	-	2	-	-	85	-	2	-
Diamond Lake township	129	112	3	-	-	-	-	-	14	-
Excelsior township	72	68	-	-	-	-	-	-	4	-
Lakeville township	2 050	1 693	66	13	72	30	71	30	75	-
Okoboji city (part)	161	161	-	-	-	-	-	-	-	-
Spirit Lake city (part)	-	-	-	-	-	-	-	-	-	-
Wahpeton city	723	509	6	4	6	30	71	30	67	-
West Okoboji city (part)	203	191	3	9	-	-	-	-	-	-
Lloyd township	281	260	-	10	4	-	-	-	7	-
Terril city	190	171	-	10	4	-	-	-	5	-
Milford township	398	300	4	47	27	17	-	-	3	-
Milford city (part)	278	183	4	47	27	17	-	-	-	-

Table 17. **Units in Structure: 2000**—Con.

[Data based on a sample (except Tables 65-68). For information on confidentiality protection, coverage, sampling error, and nonsampling error, see Appendix G.
For location of definitions, see "How to Use This Census Report"]

State County County Subdivision Place	Total housing units	Units in structure								
		1 unit, detached	1 unit, attached	2 to 4 units	5 to 9 units	10 to 19 units	20 to 49 units	50 or more units	Mobile home	Boat, RV, van, etc.
Dickinson County—Con.										
Okoboji township	911	744	4	63	38	34	-	-	28	-
Milford city (part)	782	620	4	63	38	34	-	-	23	-
Richland township	83	78	-	-	-	-	-	-	5	-
Superior city (part)	8	6	-	-	-	-	-	-	2	-
Silver Lake township	588	516	10	19	11	9	-	-	23	-
Lake Park city	539	471	10	17	11	9	-	-	21	-
Spirit Lake township	1 278	1 200	13	23	5	-	-	-	37	-
Orleans city	507	481	5	12	5	-	-	-	4	-
Spirit Lake city (part)	243	220	6	11	-	-	-	-	6	-
Superior township	124	121	-	-	-	-	-	-	3	-
Superior city (part)	63	60	-	-	-	-	-	-	3	-
Westport township	59	57	-	-	-	-	-	-	2	-
Dubuque County	35 505	24 347	812	4 557	1 679	935	750	606	1 809	10
Cascade township	446	359	-	66	8	11	-	-	2	-
Cascade city (part)	323	238	-	66	8	11	-	-	-	-
Center township	597	520	8	6	-	-	-	-	63	-
Asbury city (part)	24	24	-	-	-	-	-	-	-	-
Centralia city (part)	41	37	-	-	-	-	-	-	4	-
Graf city	27	25	-	2	-	-	-	-	-	-
Concord township	343	311	2	5	2	17	-	-	6	-
Holy Cross city	137	111	2	5	2	17	-	-	-	-
Dodge township	440	420	2	7	-	-	5	-	6	-
Dyersville city (part)	43	38	-	-	-	-	5	-	-	-
Farley city (part)	30	30	-	-	-	-	-	-	-	-
Worthington city	154	139	2	7	-	-	-	-	6	-
Dubuque city	23 813	14 668	702	3 977	1 529	789	717	599	832	-
Dubuque township	1 779	1 418	36	125	18	25	15	-	142	-
Asbury city (part)	836	664	36	93	14	9	-	-	20	-
Sageville city (part)	47	9	-	-	-	-	-	-	38	-
Iowa township	190	187	-	-	-	-	-	-	3	-
Bankston city	15	13	-	-	-	-	-	-	2	-
Jefferson township	504	463	6	13	-	-	-	-	22	-
Balltown city	28	26	-	-	-	-	-	-	2	-
Rickardsville city	69	67	-	-	-	-	-	-	2	-
Sherrill city (part)	71	61	-	10	-	-	-	-	-	-
Liberty township	225	222	-	-	-	-	-	-	3	-
Luxemburg city	99	98	-	-	-	-	-	-	1	-
Mosalem township	552	454	-	-	-	-	-	-	88	10
New Wine township	1 963	1 647	7	176	38	30	-	-	65	-
Dyersville city (part)	1 606	1 313	-	162	36	30	-	-	65	-
New Vienna city	177	159	2	14	2	-	-	-	-	-
Peru township	619	493	4	11	6	-	-	-	105	-
Durango city	15	7	-	4	-	-	-	-	4	-
Sageville city (part)	48	22	4	2	-	-	-	-	20	-
Sherrill city (part)	4	4	-	-	-	-	-	-	-	-
Prairie Creek township	217	187	-	14	-	-	-	7	9	-
Bernard city	50	32	-	10	-	-	-	-	8	-
Table Mound township	1 334	903	8	38	4	-	-	-	381	-
Taylor township	1 183	991	15	59	39	21	13	-	45	-
Epworth city	502	398	2	22	12	21	13	-	34	-
Farley city (part)	489	419	5	35	27	-	-	-	3	-
Vernon township	616	561	6	8	22	10	-	-	9	-
Centralia city (part)	5	5	-	-	-	-	-	-	-	-
Peosta city	217	185	6	8	8	10	-	-	-	-
Washington township	179	161	-	10	-	-	-	-	8	-
Zwingle city (part)	29	27	-	-	-	-	-	-	2	-
Whitewater township	505	382	16	42	13	32	-	-	20	-
Cascade city (part)	363	250	16	32	13	32	-	-	20	-
Emmet County	4 889	4 154	46	247	135	83	54	-	170	-
Armstrong Grove township	558	478	7	31	19	-	-	-	23	-
Armstrong city	457	382	6	31	19	-	-	-	19	-
Center township	129	124	-	3	-	-	-	-	2	-
Gruver city	36	33	-	1	-	-	-	-	2	-
Denmark township	317	296	-	2	14	3	-	-	2	-
Ringsted city	236	215	-	2	14	3	-	-	2	-
Ellsworth township	82	81	-	-	-	-	-	-	1	-
Emmet township	70	63	-	-	-	-	-	-	7	-
Estherville township	3 111	2 506	39	209	102	80	54	-	121	-
Estherville city	2 939	2 360	39	209	102	67	49	-	113	-
High Lake township	208	206	-	-	-	-	-	-	2	-
Wallingford city (part)	83	83	-	-	-	-	-	-	-	-
Iowa Lake township	60	58	-	-	-	-	-	-	2	-
Jack Creek township	50	50	-	-	-	-	-	-	-	-
Lincoln township	162	152	-	2	-	-	-	-	8	-
Dolliver city	49	47	-	-	-	-	-	-	2	-
Swan Lake township	66	64	-	-	-	-	-	-	2	-
Twelve Mile Lake township	76	76	-	-	-	-	-	-	-	-
Wallingford city (part)	11	11	-	-	-	-	-	-	-	-
Fayette County	9 505	7 982	87	706	208	54	71	-	381	16
Auburn township	241	224	1	4	-	-	-	-	12	-
St. Lucas city	78	75	1	2	-	-	-	-	-	-
Banks township	136	116	20	-	-	-	-	-	-	-
Bethel township	141	133	-	-	-	-	-	-	8	-
Center township	155	145	-	-	-	-	-	-	10	-
Randalia city	38	38	-	-	-	-	-	-	-	-
Clermont township	454	390	7	24	4	-	-	-	29	-
Clermont city	333	283	5	18	4	-	-	-	23	-
Dover township	201	185	-	-	-	-	-	-	-	16
Eden township	308	270	-	31	2	-	-	-	5	-
Waucoma city	160	122	-	31	2	-	-	-	5	-
Fairfield township	343	299	7	10	19	-	-	-	8	-
Arlington city	223	181	5	10	19	-	-	-	8	-
Fayette city	438	316	5	68	23	10	-	-	16	-
Fremont township	229	216	-	-	11	-	-	-	2	-
Westgate city	100	87	-	-	11	-	-	-	2	-

Table 17. **Units in Structure: 2000**—Con.

[Data based on a sample (except Tables 65-68). For information on confidentiality protection, coverage, sampling error, and nonsampling error, see Appendix G.
For location of definitions, see "How to Use This Census Report"]

State County County Subdivision Place	Total housing units	Units in structure								
		1 unit, detached	1 unit, attached	2 to 4 units	5 to 9 units	10 to 19 units	20 to 49 units	50 or more units	Mobile home	Boat, RV, van, etc.
Fayette County—Con.										
Harlan township	373	320	7	13	18	-	-	-	15	-
Maynard city	241	194	7	13	18	-	-	-	9	-
Illyria township	261	233	2	4	9	-	-	-	13	-
Wadena city	131	105	2	4	9	-	-	-	11	-
Jefferson township	3 250	2 698	26	319	57	21	48	-	81	-
Oelwein city	3 046	2 504	26	319	57	21	48	-	71	-
Oran township	285	243	2	10	7	-	-	-	23	-
Fairbank city (part)	79	72	2	5	-	-	-	-	-	-
Pleasant Valley township	479	386	-	40	7	-	-	-	46	-
Elgin city	341	263	-	40	7	-	-	-	31	-
Putnam township	138	132	6	-	-	-	-	-	-	-
Scott township	107	107	-	-	-	-	-	-	-	-
Stanley city (part)	-	-	-	-	-	-	-	-	-	-
Smithfield township	104	94	-	-	-	-	-	-	10	-
Sumner city (part)	6	6	-	-	-	-	-	-	-	-
Union township	156	156	-	-	-	-	-	-	-	-
Westfield township	116	106	-	2	-	-	-	-	8	-
West Union city	1 200	892	4	142	51	23	23	-	65	-
Windsor township	384	315	-	39	-	-	-	-	30	-
Hawkeye city	236	179	-	39	-	-	-	-	18	-
Floyd County	7 317	6 161	43	545	115	125	98	15	211	4
Cedar township	76	70	-	-	6	-	-	-	-	-
Charles City city	3 599	2 860	21	415	76	108	94	15	10	-
Floyd township	406	399	-	-	6	-	-	-	1	-
Floyd city	145	144	-	-	-	-	-	-	1	-
Niles township	211	210	-	-	-	-	-	-	1	-
Colwell city	32	31	-	-	-	-	-	-	1	-
Pleasant Grove township	98	95	3	-	-	-	-	-	-	-
Riverton township	201	193	-	-	-	-	-	-	8	-
Rockford township	564	449	4	47	12	4	4	-	44	-
Rockford city	416	309	4	47	12	4	4	-	36	-
Rock Grove township	745	625	4	43	11	7	-	-	55	-
Nora Springs city (part)	627	507	4	43	11	7	-	-	55	-
Rudd township	283	253	-	12	-	6	-	-	12	-
Rudd city	183	163	-	12	-	6	-	-	2	-
St. Charles township	563	502	4	24	-	-	-	-	33	-
Scott township	74	74	-	-	-	-	-	-	-	-
Ulster township	165	138	7	-	-	-	-	-	20	-
Union township	332	293	-	4	4	-	-	-	27	4
Marble Rock city	160	144	-	4	4	-	-	-	8	-
Franklin County	4 763	4 152	34	296	168	26	43	-	44	-
Geneva township	147	140	-	-	5	-	-	-	2	-
Geneva city	76	74	-	-	-	-	-	-	2	-
Grant township	152	146	-	-	6	-	-	-	-	-
Hamilton township	74	74	-	-	-	-	-	-	-	-
Coulter city (part)	2	2	-	-	-	-	-	-	-	-
Hampton city	1 931	1 484	16	238	114	26	43	-	10	-
Ingham township	161	155	-	4	-	-	-	-	2	-
Hansell city	52	46	-	4	-	-	-	-	2	-
Lee township	78	78	-	-	-	-	-	-	-	-
Marion township	454	417	9	18	7	-	-	-	3	-
Coulter city (part)	117	102	2	10	3	-	-	-	-	-
Latimer city (part)	214	192	7	8	4	-	-	-	3	-
Morgan township	161	157	-	-	-	-	-	-	4	-
Coulter city (part)	-	-	-	-	-	-	-	-	-	-
Dows city (part)	38	38	-	-	-	-	-	-	-	-
Mott township	227	208	7	-	7	-	-	-	5	-
Oakland township	115	115	-	-	-	-	-	-	-	-
Popejoy city	42	42	-	-	-	-	-	-	-	-
Osceola township	124	124	-	-	-	-	-	-	-	-
Ackley city (part)	24	24	-	-	-	-	-	-	-	-
Reeve township	147	131	-	11	-	-	-	-	5	-
Richland township	104	104	-	-	-	-	-	-	-	-
Ross township	144	142	-	-	-	-	-	-	2	-
Scott township	194	183	-	-	6	-	-	-	5	-
Alexander city	91	85	-	-	6	-	-	-	-	-
Coulter city (part)	-	-	-	-	-	-	-	-	-	-
Latimer city (part)	-	-	-	-	-	-	-	-	-	-
Sheffield city	404	348	2	25	23	-	-	-	6	-
West Fork township	66	66	-	-	-	-	-	-	-	-
Wisner township	80	80	-	-	-	-	-	-	-	-
Fremont County	3 514	2 936	15	202	66	6	10	-	277	2
Benton township	116	93	-	-	-	-	-	-	23	-
Fisher township	361	310	-	16	15	-	4	-	16	-
Farragut city	239	203	-	16	8	-	4	-	8	-
Shenandoah city (part)	-	-	-	-	-	-	-	-	-	-
Green township	105	83	-	2	-	-	-	-	20	-
Hamburg city	608	506	5	68	21	-	2	-	6	-
Locust Grove township	82	82	-	-	-	-	-	-	-	-
Madison township	81	79	-	-	-	-	-	-	2	-
Monroe township	113	109	-	-	-	-	-	-	4	-
Imogene city	34	30	-	-	-	-	-	-	4	-
Prairie township	59	52	-	-	-	-	-	-	7	-
Riverside township	155	136	2	2	-	-	-	-	15	-
Randolph city	84	73	2	2	-	-	-	-	7	-
Riverton township	210	178	-	-	-	-	-	-	32	-
Riverton city	151	135	-	-	-	-	-	-	16	-
Scott township	235	172	-	2	-	-	-	-	59	2
Thurman city	86	70	-	2	-	-	-	-	14	-
Sidney township	785	630	6	70	9	6	2	-	62	-
Sidney city	548	434	6	61	9	6	2	-	30	-
Tabor city (part)	387	299	-	39	18	-	2	-	29	-
Walnut township	74	71	-	3	-	-	-	-	-	-
Washington township	143	136	2	-	3	-	-	-	2	-

Table 17. **Units in Structure: 2000**—Con.

[Data based on a sample (except Tables 65-68). For information on confidentiality protection, coverage, sampling error, and nonsampling error, see Appendix G.
For location of definitions, see "How to Use This Census Report"]

State County County Subdivision Place	Total housing units	Units in structure								
		1 unit, detached	1 unit, attached	2 to 4 units	5 to 9 units	10 to 19 units	20 to 49 units	50 or more units	Mobile home	Boat, RV, van, etc.
Greene County	4 623	3 968	54	245	113	41	36	-	166	-
Bristol township	100	87	-	-	-	-	-	-	13	-
Cedar township	65	63	-	-	-	-	-	-	2	-
Dawson township	112	82	-	2	-	-	-	-	28	-
Franklin township	81	81	-	-	-	-	-	-	-	-
Grant township	89	89	-	-	-	-	-	-	-	-
Greenbrier township	73	73	-	-	-	-	-	-	-	-
Hardin township	72	67	-	-	-	-	-	-	5	-
Highland township	291	276	5	5	2	-	-	-	3	-
Churdan city	219	208	2	5	2	-	-	-	2	-
Jackson township	99	94	-	-	-	-	-	-	5	-
Jefferson city	2 087	1 668	33	199	90	40	36	-	21	-
Junction township	559	474	8	16	13	1	-	-	47	-
Dana city	25	25	-	-	-	-	-	-	-	-
Grand Junction city	409	336	8	16	13	1	-	-	35	-
Kendrick township	95	92	-	-	-	-	-	-	3	-
Ralston city (part)	2	2	-	-	-	-	-	-	-	-
Paton township	199	185	4	8	-	-	-	-	2	-
Paton city	130	116	4	8	-	-	-	-	2	-
Scranton township	363	334	4	13	4	-	-	-	8	-
Scranton city	282	255	4	13	4	-	-	-	6	-
Washington township	267	239	-	2	4	-	-	-	22	-
Rippey city	141	125	-	2	4	-	-	-	10	-
Willow township	71	64	-	-	-	-	-	-	7	-
Grundy County	5 304	4 574	50	350	90	4	7	-	224	5
Beaver township	232	226	-	4	-	-	-	-	2	-
Stout city	78	76	-	-	-	-	-	-	2	-
Black Hawk township	863	720	8	94	15	-	-	-	26	-
Reinbeck city	768	633	8	90	15	-	-	-	22	-
Clay township	679	544	11	62	25	-	-	-	34	3
Beaman city	87	73	-	12	2	-	-	-	-	-
Conrad city	487	371	11	50	23	-	-	-	32	-
Colfax township	234	220	-	10	-	-	-	-	2	2
Holland city	112	100	-	10	-	-	-	-	-	2
Fairfield township	211	192	11	-	-	-	-	-	8	-
Felix township	104	100	-	-	-	-	-	-	4	-
German township	118	118	-	-	-	-	-	-	-	-
Grant township	615	466	1	24	32	-	-	-	92	-
Dike city	395	338	1	24	32	-	-	-	-	-
Lincoln township	101	101	-	-	-	-	-	-	-	-
Melrose township	111	107	-	-	-	-	-	-	4	-
Palermo township	1 292	1 076	17	145	18	-	-	-	36	-
Grundy Center city	1 174	963	17	145	18	-	-	-	31	-
Pleasant Valley township	116	113	-	-	-	-	-	-	3	-
Shiloh township	500	472	2	11	-	4	7	-	4	-
Wellsburg city	377	353	2	11	-	4	7	-	-	-
Washington township	128	119	-	-	-	-	-	-	9	-
Morrison city	46	42	-	-	-	-	-	-	4	-
Guthrie County	5 467	4 666	99	250	227	44	-	-	181	-
Baker township	87	84	-	-	-	-	-	-	3	-
Guthrie Center city (part)	2	2	-	-	-	-	-	-	-	-
Bear Grove township	84	84	-	-	-	-	-	-	-	-
Beaver township	277	225	-	12	8	-	-	-	32	-
Menlo city	153	116	-	12	8	-	-	-	17	-
Cass township	1 257	958	72	121	57	25	-	-	24	-
Panora city	512	418	10	30	31	7	-	-	16	-
Yale city (part)	96	75	2	1	16	-	-	-	2	-
Dodge township	269	245	-	2	12	-	-	-	10	-
Bagley city	150	128	-	2	12	-	-	-	8	-
Grant township	76	67	-	-	-	-	-	-	9	-
Adair city (part)	7	7	-	-	-	-	-	-	-	-
Highland township	322	283	-	4	34	-	-	-	1	-
Bayard city	240	201	-	4	34	-	-	-	1	-
Jackson township	121	108	-	-	-	-	-	-	13	-
Orange township	93	91	-	-	-	-	-	-	2	-
Coon Rapids city (part)	-	-	-	-	-	-	-	-	-	-
Penn township	276	235	-	-	-	-	-	-	41	-
Richland township	254	226	-	7	21	-	-	-	-	-
Jamaica city	122	96	-	7	19	-	-	-	-	-
Yale city (part)	34	32	-	-	2	-	-	-	-	-
Seely township	88	76	8	4	-	-	-	-	-	-
Stuart township	510	416	-	37	28	2	-	-	27	-
Stuart city (part)	469	375	-	37	28	2	-	-	27	-
Thompson township	337	315	4	3	8	-	-	-	7	-
Casey city (part)	217	199	-	3	8	-	-	-	7	-
Union township	54	54	-	-	-	-	-	-	-	-
Valley township	915	755	15	60	59	17	-	-	9	-
Guthrie Center city (part)	821	661	15	60	59	17	-	-	9	-
Victory township	447	444	-	-	-	-	-	-	3	-
Guthrie Center city (part)	7	7	-	-	-	-	-	-	-	-
Hamilton County	7 082	5 880	56	519	182	130	72	9	234	-
Blairsburg township	151	147	-	-	-	-	-	-	4	-
Blairsburg city	91	87	-	-	-	-	-	-	4	-
Cass township	174	158	-	-	-	-	-	-	16	-
Clear Lake township	314	283	2	14	1	13	-	-	1	-
Stanhope city	210	179	2	14	1	13	-	-	1	-
Ellsworth township	235	224	2	-	-	-	-	-	9	-
Randall city	76	71	2	-	-	-	-	-	3	-
Freedom township	98	98	-	-	-	-	-	-	-	-
Fremont township	64	64	-	-	-	-	-	-	-	-
Hamilton township	91	89	-	-	-	-	-	-	2	-
Independence township	213	204	-	5	-	-	-	-	4	-
Kamrar city	97	90	-	5	-	-	-	-	2	-
Liberty township	122	118	-	-	-	-	-	-	4	-
Lincoln township	297	251	-	31	-	-	2	-	13	-
Ellsworth city (part)	198	155	-	31	-	-	2	-	10	-

Table 17. **Units in Structure: 2000**—Con.

[Data based on a sample (except Tables 65-68). For information on confidentiality protection, coverage, sampling error, and nonsampling error, see Appendix G.
For location of definitions, see "How to Use This Census Report"]

State County County Subdivision Place	Total housing units	Units in structure								
		1 unit, detached	1 unit, attached	2 to 4 units	5 to 9 units	10 to 19 units	20 to 49 units	50 or more units	Mobile home	Boat, RV, van, etc.
Hamilton County—Con.										
Lyon township	622	585	-	30	2	-	-	-	5	-
Ellsworth city (part)	24	24	-	-	-	-	-	-	-	-
Jewell Junction city	498	461	-	30	2	-	-	-	5	-
Marion township	433	368	2	22	9	-	-	-	32	-
Stratford city (part)	311	261	2	22	9	-	-	-	17	-
Rose Grove township	93	93	-	-	-	-	-	-	-	-
Scott township	109	109	-	-	-	-	-	-	-	-
Webster township	117	104	-	-	-	-	-	-	13	-
Webster City city	3 680	2 746	50	393	170	117	70	9	125	-
Williams township	269	239	-	24	-	-	-	-	6	-
Williams city	192	162	-	24	-	-	-	-	6	-
Hancock County	5 164	4 413	64	175	148	40	9	56	257	2
Amsterdam township	425	381	5	16	20	-	-	-	3	-
Kanawha city	342	298	5	16	20	-	-	-	3	-
Avery township	175	159	-	-	-	-	-	-	14	2
Goodell city (part)	83	71	-	-	-	-	-	-	10	2
Bingham township	218	211	2	3	-	-	-	-	2	-
Woden city	126	121	2	3	-	-	-	-	-	-
Boone township	94	90	4	-	-	-	-	-	-	-
Corwith city (part)	21	19	2	-	-	-	-	-	-	-
Britt township	1 060	945	12	38	41	-	3	-	21	-
Britt city	926	811	12	38	41	-	3	-	21	-
Concord township	1 368	1 061	30	85	65	24	6	56	41	-
Garner city (part)	1 246	939	30	85	65	24	6	56	41	-
Crystal township	245	214	-	6	13	-	-	-	12	-
Crystal Lake city	137	113	-	6	13	-	-	-	5	-
Ell township	374	344	2	23	-	-	-	-	5	-
Garner city (part)	-	-	-	-	-	-	-	-	-	-
Klemme city	268	238	2	23	-	-	-	-	5	-
Ellington township	189	178	5	-	-	-	-	-	6	-
Forest City city (part)	-	-	-	-	-	-	-	-	-	-
Erin township	92	92	-	-	-	-	-	-	-	-
Garfield township	137	137	-	-	-	-	-	-	-	-
Liberty township	101	96	-	-	-	-	-	-	5	-
Madison township	328	180	-	-	7	-	-	-	141	-
Forest City city (part)	152	22	-	-	-	-	-	-	130	-
Magor township	188	162	4	4	2	16	-	-	-	-
Corwith city (part)	132	106	4	4	2	16	-	-	-	-
Orthel township	91	86	-	-	-	-	-	-	5	-
Twin Lake township	79	77	-	-	-	-	-	-	2	-
Goodell city (part)	2	-	-	-	-	-	-	-	2	-
Hardin County	8 318	6 936	51	796	141	65	48	-	275	6
Alden township	549	480	12	44	3	-	-	-	10	-
Alden city	364	324	9	21	3	-	-	-	7	-
Buckeye township	126	124	-	-	-	-	-	-	2	-
Buckeye city	49	49	-	-	-	-	-	-	-	-
Clay township	266	225	4	11	7	2	-	-	17	-
Steamboat Rock city	149	126	2	11	6	2	-	-	2	-
Concord township	159	154	-	-	-	-	-	-	5	-
Eldora city	1 321	1 042	6	174	28	30	-	-	41	-
Eldora township	153	137	2	2	-	2	-	-	10	-
Ellis township	120	115	-	-	-	-	-	-	5	-
Etna township	915	795	4	89	-	23	-	-	4	-
Ackley city (part)	802	682	4	89	-	23	-	-	4	-
Grant township	99	81	4	-	-	-	-	-	14	-
Hardin township	2 835	2 195	12	377	88	6	48	-	103	6
Iowa Falls city	2 367	1 828	12	377	83	6	48	-	7	6
Jackson township	146	143	-	-	-	-	-	-	3	-
Owasa city	22	20	-	-	-	-	-	-	2	-
Pleasant township	132	126	-	-	-	-	-	-	6	-
Providence township	195	182	-	11	-	-	-	-	2	-
New Providence city	110	97	-	11	-	-	-	-	2	-
Sherman township	366	324	5	28	7	-	-	-	2	-
Radcliffe city	277	235	5	28	7	-	-	-	2	-
Tipton township	522	458	-	40	6	-	-	-	18	-
Hubbard city	407	356	-	40	6	-	-	-	5	-
Union township	414	355	2	20	2	2	-	-	33	-
Union city	210	171	2	20	2	2	-	-	13	-
Whitten city	56	52	-	-	-	-	-	-	4	-
Harrison County	6 602	5 533	62	332	106	33	68	42	421	5
Allen township	77	70	-	-	-	-	-	-	7	-
Boyer township	847	697	11	46	28	6	41	-	18	-
Woodbine city	697	553	11	46	28	6	41	-	12	-
Calhoun township	114	96	-	-	-	-	-	-	18	-
Cass township	125	120	-	-	-	-	-	-	5	-
Cincinnati township	100	85	-	4	-	-	-	-	11	-
Clay township	40	35	-	-	-	-	-	-	5	-
Douglas township	90	83	3	-	-	-	-	-	4	-
Harrison township	633	558	1	53	6	-	-	-	15	-
Dunlap city	525	456	1	53	6	-	-	-	9	-
Jackson township	257	232	-	9	3	-	-	-	13	-
Pisgah city	151	129	-	9	3	-	-	-	10	-
Jefferson township	838	689	12	66	27	10	-	-	34	-
Logan city	654	523	10	66	27	10	-	-	18	-
La Grange township	149	135	-	-	-	-	-	-	14	-
Lincoln township	64	64	-	-	-	-	-	-	-	-
Little Sioux township	247	207	-	5	-	-	-	-	32	3
Little Sioux city	112	81	-	5	-	-	-	-	23	3
Magnolia township	255	234	-	4	-	-	-	-	17	-
Magnolia city	88	80	-	-	-	-	-	-	8	-
Morgan township	242	203	-	4	5	-	-	-	30	-
Mondamin city	194	157	-	4	5	-	-	-	28	-
Raglan township	105	86	5	-	-	-	-	-	14	-
St. John township	1 797	1 385	30	126	37	17	27	42	133	-
Missouri Valley city	1 284	1 003	30	114	37	17	27	42	14	-

Table 17. **Units in Structure: 2000**—Con.

[Data based on a sample (except Tables 65-68). For information on confidentiality protection, coverage, sampling error, and nonsampling error, see Appendix G.
For location of definitions, see "How to Use This Census Report"]

State County County Subdivision Place	Total housing units	Units in structure								
		1 unit, detached	1 unit, attached	2 to 4 units	5 to 9 units	10 to 19 units	20 to 49 units	50 or more units	Mobile home	Boat, RV, van, etc.
Harrison County—Con.										
Taylor township	246	201	-	8	-	-	-	-	37	-
Modale city	154	111	-	8	-	-	-	-	35	-
Union township	104	104	-	-	-	-	-	-	-	-
Washington township	272	249	-	7	-	-	-	-	14	2
Persia city	147	126	-	7	-	-	-	-	12	2
Henry County	8 246	6 020	101	806	234	99	181	19	767	19
Baltimore township	298	247	-	-	-	-	-	-	51	-
Canaan township	185	175	-	2	-	-	-	-	8	-
Mount Union city	60	53	-	2	-	-	-	-	5	-
Center township	544	338	10	59	4	-	-	-	133	-
Jackson township	214	171	-	-	-	-	-	-	28	15
Jefferson township	608	454	10	55	9	9	-	-	71	-
Coppock city (part)	17	7	-	-	-	-	-	-	10	-
Wayland city	383	298	10	55	9	6	-	-	5	-
Marion township	145	133	-	-	-	-	-	-	12	-
Mount Pleasant city	3 295	2 131	55	482	171	88	177	19	172	-
New London township	1 044	837	21	112	2	2	2	-	68	-
New London city	840	662	8	106	2	2	2	-	58	-
Salem township	429	336	3	16	12	-	-	-	62	-
Hillsboro city	89	78	1	-	-	-	-	-	10	-
Salem city	213	144	2	16	12	-	-	-	39	-
Scott township	584	485	2	42	27	-	2	-	26	-
Winfield city	468	377	-	42	27	-	2	-	20	-
Tippecanoe township	383	288	-	-	2	-	-	-	89	4
Rome city	59	27	-	-	2	-	-	-	30	-
Westwood city	48	48	-	-	-	-	-	-	-	-
Trenton township	213	177	-	-	-	-	-	-	36	-
Wayne township	304	248	-	38	7	-	-	-	11	-
Olds city	116	76	-	30	7	-	-	-	3	-
Howard County	4 327	3 677	57	260	55	53	6	-	219	-
Afton township	335	303	-	5	15	5	-	-	7	-
Elma city (part)	184	161	-	-	15	5	-	-	3	-
Albion township	142	133	-	-	-	-	-	-	9	-
Chester township	157	134	-	4	7	-	-	-	12	-
Chester city	83	66	-	4	7	-	-	-	6	-
Forest City township	343	291	5	19	-	18	-	-	10	-
Lime Springs city	243	201	5	19	-	18	-	-	-	-
Howard township	216	189	8	-	8	-	-	-	11	-
Elma city (part)	85	69	2	-	8	-	-	-	6	-
Howard Center township	100	100	-	-	-	-	-	-	-	-
Jamestown township	269	251	-	6	-	-	-	-	12	-
Riceville city (part)	158	144	-	6	-	-	-	-	8	-
New Oregon township	368	301	2	25	-	-	-	-	40	-
Protivin city (part)	172	131	2	25	-	-	-	-	14	-
Oak Dale township	81	77	-	-	-	-	-	-	4	-
Paris township	178	165	-	-	-	-	-	-	13	-
Saratoga township	112	107	-	-	-	-	-	-	5	-
Vernon Springs township	2 026	1 626	42	201	25	30	6	-	96	-
Cresco city	1 756	1 382	42	201	25	30	6	-	70	-
Humboldt County	4 645	3 949	29	338	129	60	6	7	127	-
Avery township	144	132	-	-	-	-	-	-	12	-
Bradgate city	56	54	-	-	-	-	-	-	2	-
Gilmore City city (part)	8	8	-	-	-	-	-	-	-	-
Beaver township	146	129	-	-	-	4	-	-	13	-
Corinth township	179	165	5	-	-	-	-	-	9	-
Dakota City city	383	357	-	24	-	-	-	-	2	-
Delana township	255	223	2	22	2	2	-	-	4	-
Bode city	163	131	2	22	2	2	-	-	4	-
Grove township	123	120	-	-	-	-	-	-	3	-
Humboldt city	2 061	1 539	11	270	119	48	6	7	61	-
Humboldt township	284	255	7	10	-	4	-	-	8	-
Livermore city	210	182	7	10	-	4	-	-	7	-
Lu Verne city (part)	-	-	-	-	-	-	-	-	-	-
Lake township	131	129	-	-	-	-	-	-	2	-
Hardy city	35	33	-	-	-	-	-	-	2	-
Norway township	169	159	2	3	1	-	-	-	4	-
Thor city	85	75	2	3	1	-	-	-	4	-
Rutland township	206	202	-	2	-	-	-	-	2	-
Rutland city	68	64	-	2	-	-	-	-	2	-
Vernon township	248	239	-	3	-	2	-	-	4	-
Lu Verne city (part)	26	24	-	-	-	-	-	-	2	-
Renwick city	149	142	-	3	-	2	-	-	2	-
Wacousta township	102	102	-	-	-	-	-	-	-	-
Ottosen city	30	30	-	-	-	-	-	-	-	-
Weaver township	214	198	2	4	7	-	-	-	3	-
Gilmore City city (part)	148	132	2	4	7	-	-	-	3	-
Pioneer city	11	11	-	-	-	-	-	-	-	-
Ida County	3 506	2 953	21	239	101	51	26	5	110	-
Battle township	91	88	-	-	-	-	-	-	3	-
Blaine township	214	185	-	6	4	3	-	-	16	-
Arthur city	110	97	-	6	4	3	-	-	-	-
Corwin township	1 241	913	5	150	64	48	-	5	56	-
Ida Grove city	1 131	816	5	150	64	48	-	-	48	-
Douglas township	95	89	-	5	-	-	-	-	1	-
Galva township	271	256	5	4	4	-	-	-	2	-
Galva city	187	177	-	4	4	-	-	-	2	-
Garfield township	66	66	-	-	-	-	-	-	-	-
Grant township	74	74	-	-	-	-	-	-	-	-
Griggs township	759	647	7	41	24	-	24	-	16	-
Holstein city	674	570	7	38	24	-	24	-	11	-
Hayes township	82	77	-	-	-	-	-	-	5	-
Logan township	93	93	-	-	-	-	-	-	-	-

Table 17. **Units in Structure: 2000**—Con.

[Data based on a sample (except Tables 65-68). For information on confidentiality protection, coverage, sampling error, and nonsampling error, see Appendix G.
For location of definitions, see "How to Use This Census Report"]

State County County Subdivision Place	Total housing units	Units in structure								
		1 unit, detached	1 unit, attached	2 to 4 units	5 to 9 units	10 to 19 units	20 to 49 units	50 or more units	Mobile home	Boat, RV, van, etc.
Ida County—Con.										
Maple township	453	402	-	33	5	-	2	-	11	-
Battle Creek city	369	318	-	33	5	-	2	-	11	-
Silver Creek township	67	63	4	-	-	-	-	-	-	-
Iowa County	6 545	5 190	104	617	156	64	50	-	355	9
Dayton township	97	93	-	-	-	-	-	-	4	-
English township	678	594	2	47	15	1	-	-	19	-
Millersburg city	82	65	-	6	7	-	-	-	4	-
North English city (part)	446	389	2	41	8	1	-	-	5	-
Fillmore township	263	205	2	8	8	-	-	-	40	-
Parnell city	108	66	2	8	6	-	-	-	26	-
Greene township	192	169	-	4	-	-	-	-	19	-
Hartford township	585	496	3	48	13	2	2	-	18	3
Ladora city (part)	114	95	-	4	6	-	-	-	9	-
Victor city (part)	362	303	-	42	7	2	2	-	3	3
Hilton township	291	266	-	13	-	-	-	-	12	-
Williamsburg city (part)	-	-	-	-	-	-	-	-	-	-
Honey Creek township	139	139	-	-	-	-	-	-	-	-
Iowa township	239	229	-	-	-	-	-	-	10	-
Lenox township	716	492	59	104	18	-	13	-	24	6
Lincoln township	106	101	-	-	5	-	-	-	-	-
Marengo township	1 141	852	3	161	48	-	28	-	49	-
Marengo city (part)	976	710	3	158	40	-	28	-	37	-
Pilot township	127	100	-	-	-	-	-	-	27	-
Sumner township	134	127	-	-	-	-	-	-	7	-
Ladora city (part)	16	16	-	-	-	-	-	-	-	-
Troy township	1 245	912	20	161	26	61	7	-	58	-
Williamsburg city (part)	1 116	788	20	161	21	61	7	-	58	-
Washington township	438	277	15	71	17	-	-	-	58	-
Marengo city (part)	167	124	3	32	8	-	-	-	-	-
York township	154	138	-	-	6	-	-	-	10	-
Jackson County	8 949	6 980	66	589	239	50	133	2	851	39
Bellevue township	1 267	1 024	-	106	42	11	-	-	84	-
Bellevue city	1 010	776	-	100	42	11	-	-	81	-
Brandon township	150	115	6	-	-	-	-	-	29	-
Butler township	205	147	4	-	-	-	-	-	38	16
Fairfield township	131	128	-	-	-	-	-	-	3	-
Spragueville city (part)	5	5	-	-	-	-	-	-	-	-
Farmers Creek township	178	158	-	-	-	-	6	-	14	-
Iowa township	310	278	-	3	17	-	-	-	12	-
Miles city (part)	176	152	-	3	17	-	-	-	4	-
Jackson township	159	145	2	7	-	-	-	-	5	-
Springbrook city	65	61	2	2	-	-	-	-	-	-
Maquoketa township	1 366	919	9	84	51	-	18	-	285	-
Maquoketa city (part)	1 070	649	9	84	45	-	18	-	265	-
Monmouth township	279	227	2	6	2	-	-	-	41	1
Baldwin city	56	42	-	-	-	-	-	-	14	-
Monmouth city	74	54	-	4	2	-	-	-	13	1
Otter Creek township	385	260	-	3	-	-	-	-	106	16
Zwingle city (part)	7	5	-	-	-	-	-	-	2	-
Perry township	328	282	3	16	16	-	-	-	11	-
Andrew city	177	136	2	16	16	-	-	-	7	-
Prairie Springs township	251	212	8	9	-	-	-	-	22	-
La Motte city (part)	68	53	-	9	-	-	-	-	6	-
Richland township	170	161	2	-	-	-	-	-	7	-
La Motte city (part)	51	50	-	-	-	-	-	-	1	-
South Fork township	2 060	1 540	25	245	98	34	109	-	9	-
Maquoketa city (part)	1 719	1 226	7	245	91	34	109	-	7	-
Tete Des Morts township	455	351	-	7	-	-	-	-	97	-
St. Donatus city	50	43	-	7	-	-	-	-	-	-
Union township	439	345	5	28	7	5	-	-	47	2
Sabula city	340	257	2	28	7	5	-	-	39	2
Van Buren township	640	541	-	65	6	-	-	2	22	4
Miles city (part)	12	12	-	-	-	-	-	-	-	-
Preston city	436	353	-	63	4	-	-	2	10	4
Spragueville city (part)	29	21	-	2	-	-	-	-	6	-
Washington township	176	147	-	10	-	-	-	-	19	-
Jasper County	15 659	12 250	108	961	415	600	248	247	822	8
Buena Vista township	228	203	-	-	-	-	-	-	25	-
Newton city (part)	-	-	-	-	-	-	-	-	-	-
Clear Creek township	152	132	-	-	8	-	-	-	12	-
Des Moines township	762	623	3	61	8	14	3	-	44	6
Prairie City city (part)	558	463	3	54	8	14	3	-	11	2
Elk Creek township	168	156	-	-	-	-	-	-	12	-
Fairview township	1 036	855	2	50	33	10	14	-	70	2
Monroe city	793	641	2	50	33	10	14	-	41	2
Hickory Grove township	126	123	-	-	3	-	-	-	-	-
Independence township	662	501	-	77	10	13	-	-	61	-
Baxter city	454	330	-	75	10	12	-	-	27	-
Kellogg township	509	410	-	4	18	42	3	-	32	-
Kellogg city	304	234	-	4	3	42	3	-	18	-
Lynn Grove township	699	623	13	42	12	-	-	-	9	-
Lynnville city	167	142	4	14	2	-	-	-	5	-
Sully city	362	315	9	28	10	-	-	-	-	-
Malaka township	137	119	-	-	-	-	-	-	18	-
Mariposa township	80	69	-	-	-	-	-	-	11	-
Mound Prairie township	229	216	-	6	2	-	-	-	5	-
Colfax city (part)	12	12	-	-	-	-	-	-	-	-
Prairie City city (part)	9	5	-	2	2	-	-	-	-	-
Newton township	7 875	5 717	79	616	247	509	201	247	259	-
Lambs Grove city	82	79	-	-	-	-	-	-	3	-
Newton city (part)	7 006	5 136	79	582	238	509	195	247	20	-
Palo Alto township	546	482	-	5	6	-	23	-	30	-
Newton city (part)	159	116	-	5	6	-	23	-	9	-
Reasnor city	82	70	-	-	-	-	-	-	12	-
Poweshiek township	421	382	2	4	3	-	-	-	30	-

Table 17. **Units in Structure: 2000**—Con.

[Data based on a sample (except Tables 65-68). For information on confidentiality protection, coverage, sampling error, and nonsampling error, see Appendix G.
For location of definitions, see "How to Use This Census Report"]

State County County Subdivision Place	Total housing units	Units in structure								
		1 unit, detached	1 unit, attached	2 to 4 units	5 to 9 units	10 to 19 units	20 to 49 units	50 or more units	Mobile home	Boat, RV, van, etc.
Jasper County—Con.										
Poweshiek township—Con.										
Mingo city	108	87	2	4	3	-	-	-	12	-
Valeria city	31	20	-	-	-	-	-	-	11	-
Richland township	142	136	-	-	-	-	-	-	6	-
Rock Creek township	457	412	-	-	-	-	-	-	45	-
Oakland Acres city	62	62	-	-	-	-	-	-	-	-
Sherman township	179	170	-	-	-	-	-	-	9	-
Washington township	1 251	921	9	96	65	12	4	-	144	-
Colfax city (part)	905	670	9	69	65	12	-	-	80	-
Mitchellville city (part)	4	4	-	-	-	-	-	-	-	-
Jefferson County	7 241	5 080	73	729	193	86	198	-	882	-
Black Hawk township	147	132	-	8	-	-	-	-	7	-
Buchanan township	231	208	-	-	-	-	-	-	23	-
Cedar township	219	194	-	-	-	-	-	-	25	-
Center township	427	333	-	49	-	-	6	-	39	-
Des Moines township	137	122	-	-	-	-	-	-	15	-
Fairfield city	4 437	2 772	54	629	187	83	191	-	521	-
Liberty township	284	222	-	8	6	-	-	-	48	-
Libertyville city	134	99	-	8	6	-	-	-	21	-
Lockridge township	268	206	-	4	-	-	-	-	58	-
Lockridge city	110	82	-	4	-	-	-	-	24	-
Locust Grove township	378	288	8	18	-	-	-	-	64	-
Batavia city	237	168	-	18	-	-	-	-	51	-
Penn township	211	181	6	2	-	-	-	-	22	-
Pleasant Plain city	49	40	-	2	-	-	-	-	7	-
Polk township	220	170	5	11	-	3	1	-	30	-
Packwood city	107	84	-	11	-	3	1	-	8	-
Round Prairie township	149	125	-	-	-	-	-	-	24	-
Walnut township	133	127	-	-	-	-	-	-	6	-
Coppock city (part)	8	2	-	-	-	-	-	-	6	-
Johnson County	45 831	22 436	3 015	4 178	4 028	5 086	2 661	1 231	3 189	7
Big Grove township	1 186	1 039	21	40	26	45	-	-	15	-
Solon city	494	363	16	38	26	45	-	-	6	-
Cedar township	237	233	4	-	-	-	-	-	-	-
Clear Creek township	1 605	379	194	262	122	283	9	13	343	-
Coralville city (part)	952	40	104	231	81	212	9	13	262	-
North Liberty city (part)	33	33	-	-	-	-	-	-	-	-
Tiffin city	463	177	90	31	41	71	-	-	53	-
East Lucas township	219	199	-	13	-	-	-	-	7	-
Fremont township	682	586	2	54	16	-	-	-	24	-
Lone Tree city	501	418	2	54	16	-	-	-	11	-
Graham township	210	197	-	-	-	-	-	-	13	-
Hardin township	202	179	-	-	-	-	-	-	23	-
Iowa City city	26 052	10 887	1 440	2 841	2 841	3 650	2 173	1 013	1 200	7
Jefferson township	1 339	1 281	18	29	7	-	-	-	4	-
Shueyville city	98	94	4	-	-	-	-	-	-	-
Swisher city	324	288	2	27	7	-	-	-	-	-
Liberty township	466	368	11	28	29	3	-	-	27	-
Hills city (part)	257	200	9	25	23	-	-	-	-	-
Lincoln township	106	96	-	3	-	-	-	-	7	-
Madison township	158	141	-	9	-	-	-	-	8	-
North Liberty city (part)	32	23	-	9	-	-	-	-	-	-
Monroe township	220	214	-	-	-	-	-	-	6	-
Newport township	619	575	16	-	-	-	-	-	28	-
Oxford township	664	475	18	14	11	9	2	-	135	-
Oxford city	281	207	10	14	11	9	2	-	28	-
Penn township	5 815	3 068	1 056	377	351	329	112	52	470	-
Coralville city (part)	2 530	1 308	694	133	188	53	94	52	8	-
North Liberty city (part)	2 278	790	362	236	154	276	18	-	442	-
Pleasant Valley township	114	101	-	-	-	-	-	-	13	-
Scott township	840	325	-	-	-	2	-	-	513	-
West Branch city (part)	26	26	-	-	-	-	-	-	-	-
Sharon township	386	326	41	-	-	-	-	-	19	-
Union township	278	231	7	-	-	-	-	-	40	-
Washington township	376	344	-	-	-	-	-	-	32	-
West Lucas township	4 057	1 192	187	508	625	765	365	153	262	-
Coralville city (part)	3 271	754	185	494	620	690	337	150	41	-
Hills city (part)	-	-	-	-	-	-	-	-	-	-
University Heights city	478	351	2	14	5	75	28	3	-	-
Jones County	8 126	6 465	90	538	76	145	123	11	676	2
Cass township	234	220	-	-	-	-	-	-	14	-
Anamosa city (part)	-	-	-	-	-	-	-	-	-	-
Castle Grove township	126	126	-	-	-	-	-	-	-	-
Clay township	124	109	-	-	-	-	-	-	15	-
Fairview township	2 510	1 713	42	283	22	36	72	11	331	-
Anamosa city (part)	1 869	1 191	29	283	22	36	72	11	225	-
Greenfield township	244	224	3	3	-	-	-	-	14	-
Martelle city	109	99	3	3	-	-	-	-	4	-
Morley city (part)	-	-	-	-	-	-	-	-	-	-
Hale township	146	123	2	-	-	-	-	-	21	-
Jackson township	181	171	-	-	-	-	-	-	10	-
Lovell township	2 070	1 558	25	172	38	105	51	-	121	-
Monticello city	1 623	1 185	25	172	38	105	51	-	47	-
Madison township	282	257	3	6	4	-	-	-	10	2
Center Junction city	75	65	3	-	-	-	-	-	7	-
Onslow city (part)	69	59	-	6	4	-	-	-	-	-
Oxford township	404	359	-	4	4	2	-	-	35	-
Oxford Junction city	265	237	-	4	4	2	-	-	18	-
Richland township	298	276	5	-	-	-	-	-	17	-
Cascade city (part)	134	129	5	-	-	-	-	-	-	-
Rome township	527	427	6	40	-	2	-	-	52	-
Morley city (part)	50	41	-	-	-	-	-	-	9	-
Olin city	324	250	4	37	-	2	-	-	31	-
Scotch Grove township	150	150	-	-	-	-	-	-	-	-
Washington township	93	93	-	-	-	-	-	-	-	-

Table 17. **Units in Structure: 2000**—Con.

[Data based on a sample (except Tables 65-68). For information on confidentiality protection, coverage, sampling error, and nonsampling error, see Appendix G.
For location of definitions, see "How to Use This Census Report"]

State County County Subdivision Place	Total housing units	Units in structure								
		1 unit, detached	1 unit, attached	2 to 4 units	5 to 9 units	10 to 19 units	20 to 49 units	50 or more units	Mobile home	Boat, RV, van, etc.
Jones County—Con.										
Washington township—Con.										
Cascade city (part)	7	7	-	-	-	-	-	-	-	-
Wayne township	257	243	-	-	-	-	-	-	14	-
Wyoming township	480	416	4	30	8	-	-	-	22	-
Onslow city (part)	43	41	-	-	-	-	-	-	2	-
Wyoming city	307	251	2	28	8	-	-	-	18	-
Keokuk County	5 013	4 276	43	258	60	20	12	-	344	-
Adams township	213	198	2	7	-	-	-	-	6	-
Keswick city	125	112	2	7	-	-	-	-	4	-
Benton township	483	390	4	33	4	-	10	-	42	-
Hedrick city	367	286	2	33	4	-	10	-	32	-
Clear Creek township	104	98	-	-	-	-	-	-	6	-
East Lancaster township	50	42	-	-	-	-	-	-	8	-
English River township	271	248	-	4	-	-	-	-	19	-
North English city (part)	8	8	-	-	-	-	-	-	-	-
South English city	110	100	-	4	-	-	-	-	6	-
Webster city	50	47	-	-	-	-	-	-	3	-
Jackson township	220	174	2	9	2	-	-	-	33	-
Ollie city	111	83	2	9	2	-	-	-	15	-
Lafayette township	633	566	12	28	1	3	-	-	23	-
Harper city	64	62	-	-	-	-	-	-	2	-
Keota city	463	402	12	28	1	3	-	-	17	-
Liberty township	138	124	-	-	-	-	-	-	14	-
Kinross city	40	29	-	-	-	-	-	-	11	-
Plank township	141	141	-	-	-	-	-	-	-	-
Sigourney city (part)	-	-	-	-	-	-	-	-	-	-
Prairie township	188	174	-	3	-	-	-	-	11	-
Gibson city	40	37	-	3	-	-	-	-	-	-
Thornburg city	37	31	-	-	-	-	-	-	6	-
Richland township	397	330	2	18	-	-	-	-	47	-
Richland city	270	228	2	18	-	-	-	-	22	-
Sigourney township	1 089	860	21	120	35	12	-	-	41	-
Sigourney city (part)	993	764	21	120	35	12	-	-	41	-
Steady Run township	139	111	-	-	-	-	-	-	28	-
Martinsburg city	58	46	-	-	-	-	-	-	12	-
Van Buren township	100	94	-	6	-	-	-	-	-	-
Warren township	258	202	-	12	11	5	2	-	26	-
Delta city	189	140	-	12	11	5	2	-	19	-
Washington township	476	419	-	10	7	-	-	-	40	-
What Cheer city	344	303	-	10	7	-	-	-	24	-
West Lancaster township	113	105	-	8	-	-	-	-	-	-
Hayesville city	37	34	-	3	-	-	-	-	-	-
Kossuth County	7 605	6 646	90	319	280	42	64	41	123	-
Algona city	2 640	2 040	56	190	208	22	60	41	23	-
Buffalo township	380	355	2	9	7	1	-	-	6	-
Titonka city	276	251	2	9	7	1	-	-	6	-
Burt township	364	339	-	2	4	13	2	-	4	-
Burt city	240	215	-	2	4	13	2	-	4	-
Lone Rock city (part)	28	28	-	-	-	-	-	-	-	-
Cresco township	334	290	-	-	-	-	-	-	44	-
Eagle township	60	56	-	4	-	-	-	-	-	-
Fenton township	320	312	-	2	4	-	-	-	2	-
Fenton city	166	160	-	2	4	-	-	-	-	-
Lone Rock city (part)	52	52	-	-	-	-	-	-	-	-
Garfield township	99	99	-	-	-	-	-	-	-	-
West Bend city (part)	17	17	-	-	-	-	-	-	-	-
German township	88	88	-	-	-	-	-	-	-	-
Grant township	48	48	-	-	-	-	-	-	-	-
Greenwood township	439	373	2	48	8	6	-	-	2	-
Bancroft city	379	315	2	48	8	6	-	-	-	-
Harrison township	412	371	-	20	15	-	2	-	4	-
Swea City city	328	287	-	20	15	-	2	-	4	-
Hebron township	67	67	-	-	-	-	-	-	-	-
Irvington township	129	121	8	-	-	-	-	-	-	-
Ledyard township	296	265	4	11	10	-	-	-	6	-
Lakota city	142	120	4	8	10	-	-	-	-	-
Ledyard city	83	78	-	3	-	-	-	-	2	-
Lincoln township	92	92	-	-	-	-	-	-	-	-
Lotts Creek township	83	79	-	-	-	-	-	-	4	-
Lu Verne township	193	180	-	5	5	-	-	-	3	-
Lu Verne city (part)	129	116	-	5	5	-	-	-	3	-
Plum Creek township	128	124	-	4	-	-	-	-	-	-
Portland township	81	81	-	-	-	-	-	-	-	-
Prairie township	98	98	-	-	-	-	-	-	-	-
Wesley city (part)	4	4	-	-	-	-	-	-	-	-
Ramsey township	100	96	-	-	-	-	-	-	4	-
Riverdale township	106	99	4	-	-	-	-	-	3	-
Seneca township	93	87	4	-	-	-	-	-	2	-
Sherman township	107	94	10	-	-	-	-	-	3	-
Springfield township	52	52	-	-	-	-	-	-	-	-
Swea township	77	77	-	-	-	-	-	-	-	-
Union township	108	104	-	-	-	-	-	-	4	-
Wesley township	261	241	-	4	13	-	-	-	3	-
Wesley city (part)	199	179	-	4	13	-	-	-	3	-
Whittemore township	350	318	-	20	6	-	-	-	6	-
Whittemore city	255	227	-	20	6	-	-	-	2	-
Lee County	16 612	12 653	186	1 445	256	212	236	465	1 148	11
Cedar township	172	154	2	10	-	-	-	-	6	-
Houghton city (part)	54	46	2	6	-	-	-	-	-	-
Charleston township	346	285	2	20	5	-	-	-	34	-
Donnellson city (part)	58	25	2	20	5	-	-	-	6	-
Denmark township	359	324	7	-	-	-	-	-	28	-
Des Moines township	324	259	-	15	-	-	-	-	50	-
Franklin township	563	484	6	30	15	4	-	-	24	-
Donnellson city (part)	357	285	6	28	15	4	-	-	19	-

Table 17. **Units in Structure: 2000**—Con.

[Data based on a sample (except Tables 65-68). For information on confidentiality protection, coverage, sampling error, and nonsampling error, see Appendix G.
For location of definitions, see "How to Use This Census Report"]

State County County Subdivision Place	Total housing units	Units in structure								
		1 unit, detached	1 unit, attached	2 to 4 units	5 to 9 units	10 to 19 units	20 to 49 units	50 or more units	Mobile home	Boat, RV, van, etc.
Lee County—Con.										
Franklin township—Con.										
Franklin city	55	48	-	2	-	-	-	-	5	-
Green Bay township	261	225	8	5	-	-	-	-	23	-
Harrison township	119	114	-	-	-	-	-	-	5	-
Jackson township	647	448	-	-	-	6	-	-	193	-
Jefferson township	673	347	-	61	-	-	10	-	255	-
Fort Madison city (part)	63	6	-	47	-	-	10	-	-	-
Keokuk city	5 336	3 881	44	681	118	96	88	302	126	-
Madison township	5 052	3 778	79	533	84	104	136	163	170	5
Fort Madison city (part)	5 047	3 773	79	533	84	104	136	163	170	5
Marion township	222	217	-	5	-	-	-	-	-	-
Houghton city (part)	4	4	-	-	-	-	-	-	-	-
St. Paul city	58	53	-	5	-	-	-	-	-	-
Montrose township	850	662	17	26	16	2	-	-	127	-
Montrose city	406	304	11	26	16	2	-	-	47	-
Pleasant Ridge township	156	122	-	-	-	-	-	-	34	-
Van Buren township	161	148	-	-	-	-	-	-	13	-
Washington township	672	618	8	7	8	-	-	-	25	6
Fort Madison city (part)	54	46	-	-	8	-	-	-	-	-
West Point township	699	587	13	52	10	-	2	-	35	-
West Point city	456	354	13	52	10	-	2	-	25	-
Linn County	80 551	55 757	1 725	5 973	3 956	3 915	2 807	1 641	4 766	11
Bertram township	948	892	5	7	-	-	-	-	38	6
Bertram city	109	109	-	-	-	-	-	-	-	-
Boulder township	217	194	3	-	-	-	-	-	20	-
Prairieburg city	72	57	3	-	-	-	-	-	12	-
Brown township	830	665	12	30	39	17	-	-	67	-
Springville city	441	355	8	25	36	17	-	-	-	-
Buffalo township	246	225	4	-	-	-	-	-	17	-
Cedar Rapids city	52 169	34 565	1 094	4 144	3 003	3 163	2 445	1 456	2 299	-
Clinton township	396	340	10	11	11	-	-	-	24	-
College township	299	294	-	5	-	-	-	-	-	-
Ely city (part)	-	-	-	-	-	-	-	-	-	-
Fairfax township	815	783	2	13	14	-	-	-	3	-
Fairfax city	347	318	2	13	14	-	-	-	-	-
Walford city (part)	47	47	-	-	-	-	-	-	-	-
Fayette township	362	332	10	12	-	-	-	-	8	-
Palo city	250	225	5	12	-	-	-	-	8	-
Franklin township	2 235	1 735	40	254	65	27	4	-	110	-
Lisbon city	757	561	18	118	27	8	-	-	25	-
Mount Vernon city	1 187	898	22	135	38	19	4	-	71	-
Grant township	464	421	-	28	6	-	-	-	9	-
Walker city	286	248	-	28	6	-	-	-	4	-
Jackson township	598	565	-	20	2	-	-	-	6	5
Central City city (part)	25	25	-	-	-	-	-	-	-	-
Coggon city	284	260	-	20	2	-	-	-	2	-
Linn township	285	272	9	-	-	-	-	-	4	-
Maine township	723	601	8	79	-	16	-	-	19	-
Central City city (part)	485	380	8	79	-	16	-	-	2	-
Marion township	12 234	8 314	424	931	489	324	222	182	1 348	-
Marion city	10 977	7 086	424	927	489	324	222	182	1 323	-
Robins city (part)	185	185	-	-	-	-	-	-	-	-
Monroe township	4 916	3 078	81	320	201	365	131	-	740	-
Hiawatha city	2 967	1 161	81	314	193	365	131	-	722	-
Robins city (part)	435	431	-	-	-	-	-	-	4	-
Otter Creek township	493	467	4	4	14	-	-	-	4	-
Alburnett city	209	187	4	4	14	-	-	-	-	-
Putnam township	694	548	9	43	66	3	2	3	20	-
Ely city (part)	434	314	9	34	66	3	2	3	3	-
Spring Grove township	478	458	-	-	2	-	-	-	18	-
Washington township	1 149	1 008	10	72	44	-	3	-	12	-
Center Point city	816	688	10	67	44	-	3	-	4	-
Louisa County	5 133	3 974	40	229	99	40	16	-	717	18
Columbus City township	1 172	808	11	104	64	19	12	-	152	2
Columbus City city	132	87	-	-	-	-	-	-	45	-
Columbus Junction city	744	471	11	101	62	19	12	-	66	2
Cotter city	20	20	-	-	-	-	-	-	-	-
Concord township	304	180	2	2	-	-	-	-	106	14
Fredonia city	87	42	2	2	-	-	-	-	41	-
Eliot township	340	271	-	5	-	-	-	-	62	2
Oakville city	192	141	-	5	-	-	-	-	46	-
Elm Grove township	82	78	2	-	-	-	-	-	2	-
Grandview township	586	492	3	13	15	11	-	-	52	-
Grandview city	220	165	3	11	15	-	-	-	26	-
Letts city	153	134	-	2	-	-	-	-	17	-
Jefferson township	174	158	-	-	-	-	-	-	16	-
Marshall township	78	78	-	-	-	-	-	-	-	-
Morning Sun township	507	417	4	22	-	-	-	-	64	-
Morning Sun city	359	274	4	22	-	-	-	-	59	-
Oakland township	113	95	-	-	-	-	-	-	18	-
Port Louisa township	493	343	-	-	-	-	-	-	150	-
Union township	85	74	-	-	-	-	-	-	11	-
Wapello township	1 199	980	18	83	20	10	4	-	84	-
Wapello city	895	751	18	83	20	10	4	-	9	-
Lucas County	4 239	3 373	24	256	134	5	16	118	313	-
Benton township	137	126	-	-	-	-	-	-	11	-
Cedar township	120	104	-	-	-	-	-	-	16	-
Chariton city	2 146	1 550	22	235	120	5	16	118	80	-
English township	213	185	-	2	-	-	-	-	26	-
Williamson city	81	65	-	2	-	-	-	-	14	-
Jackson township	207	193	-	-	-	-	-	-	14	-
Lucas city	98	88	-	-	-	-	-	-	10	-
Liberty township	103	88	-	-	-	-	-	-	15	-
Lincoln township	248	223	-	-	4	-	-	-	21	-
Otter Creek township	115	112	-	-	-	-	-	-	3	-

Table 17. **Units in Structure: 2000**—Con.

[Data based on a sample (except Tables 65-68). For information on confidentiality protection, coverage, sampling error, and nonsampling error, see Appendix G. For location of definitions, see "How to Use This Census Report"]

State County County Subdivision Place	Total housing units	Units in structure								
		1 unit, detached	1 unit, attached	2 to 4 units	5 to 9 units	10 to 19 units	20 to 49 units	50 or more units	Mobile home	Boat, RV, van, etc.
Lucas County—Con.										
Pleasant township	116	92	-	-	-	-	-	-	24	-
Union township	163	143	-	-	-	-	-	-	20	-
Derby city	73	61	-	-	-	-	-	-	12	-
Warren township	101	85	2	-	-	-	-	-	14	-
Washington township	364	290	-	19	4	-	-	-	51	-
Russell city	264	206	-	19	4	-	-	-	35	-
Whitebreast township	206	182	-	-	6	-	-	-	18	-
Lyon County	4 758	4 306	34	137	44	33	39	22	143	-
Allison township	90	73	-	-	4	6	-	-	7	-
Lester city (part)	23	13	-	-	4	6	-	-	-	-
Centennial township	104	99	-	-	-	-	-	-	5	-
Cleveland township	110	110	-	-	-	-	-	-	-	-
Dale township	91	91	-	-	-	-	-	-	-	-
Doon township	388	357	-	10	6	-	-	-	15	-
Alvord city	82	79	-	-	-	-	-	-	3	-
Doon city	218	200	-	10	6	-	-	-	2	-
Elgin township	309	299	-	-	4	-	-	-	6	-
Little Rock city	235	231	-	-	4	-	-	-	-	-
Garfield township	102	102	-	-	-	-	-	-	-	-
Grant township	108	108	-	-	-	-	-	-	-	-
Larchwood township	515	469	2	26	-	-	-	-	18	-
Larchwood city	345	300	2	26	-	-	-	-	17	-
Lester city (part)	86	85	-	-	-	-	-	-	1	-
Liberal township	188	164	-	-	4	-	-	-	20	-
George city (part)	61	55	-	-	4	-	-	-	2	-
Logan township	93	93	-	-	-	-	-	-	-	-
Lyon township	82	80	-	-	-	-	-	-	2	-
Midland township	58	58	-	-	-	-	-	-	-	-
Richland township	485	437	6	20	3	7	-	-	12	-
Inwood city	358	310	6	20	3	7	-	-	12	-
Riverside township	162	136	4	9	10	-	-	-	3	-
Rock Rapids city (part)	71	48	4	9	10	-	-	-	-	-
Rock township	1 173	970	20	48	13	20	39	22	41	-
Rock Rapids city (part)	1 090	887	20	48	13	20	39	22	41	-
Sioux township	127	127	-	-	-	-	-	-	-	-
Wheeler township	573	533	2	24	-	-	-	-	14	-
George city (part)	457	421	2	24	-	-	-	-	10	-
Madison County	5 661	4 673	65	273	157	51	64	-	373	5
Crawford township	258	188	-	-	-	-	-	-	70	-
Bevington city (part)	23	9	-	-	-	-	-	-	14	-
Patterson city	70	41	-	-	-	-	-	-	29	-
Douglas township	193	190	-	-	-	-	-	-	3	-
Grand River township	129	119	-	-	-	3	-	-	7	-
Macksburg city	65	60	-	-	-	3	-	-	2	-
Jackson township	95	77	10	-	-	-	-	-	8	-
Jefferson township	162	147	-	-	-	-	3	-	7	5
Lee township	181	175	-	-	-	-	-	-	6	-
Lincoln township	207	139	9	-	-	-	-	-	59	-
Madison township	517	455	-	26	11	9	-	-	16	-
Earlham city (part)	361	308	-	26	11	9	-	-	7	-
Monroe township	117	108	-	-	-	-	-	-	9	-
Ohio township	319	267	-	13	5	-	-	-	34	-
Truro city	161	139	-	13	5	-	-	-	4	-
Penn township	288	205	7	39	-	-	2	-	35	-
Earlham city (part)	168	88	7	39	-	-	2	-	32	-
Scott township	224	204	-	-	-	-	-	-	20	-
South township	529	472	9	26	8	-	-	-	14	-
St. Charles city	246	204	4	26	8	-	-	-	4	-
Union township	151	143	-	-	-	-	-	-	8	-
Walnut township	184	172	-	-	-	-	-	-	12	-
East Peru city	58	56	-	-	-	-	-	-	2	-
Webster township	109	97	5	-	-	-	-	-	7	-
Winterset city	1 998	1 515	25	169	133	39	59	-	58	-
Mahaska County	9 551	7 382	68	709	286	143	218	20	704	21
Adams township	115	97	-	-	-	-	-	-	18	-
Black Oak township	233	218	-	-	5	5	-	-	5	-
Leighton city	63	53	-	-	5	5	-	-	-	-
Cedar township	470	387	3	27	-	-	-	-	51	2
Fremont city	304	239	3	27	-	-	-	-	33	2
East Des Moines township	157	116	-	-	-	-	-	-	34	7
Eddyville city (part)	-	-	-	-	-	-	-	-	-	-
Garfield township	510	376	-	-	-	3	-	-	131	-
Beacon city	229	139	-	-	-	3	-	-	87	-
Harrison township	213	176	-	8	-	-	-	-	29	-
Eddyville city (part)	94	64	-	8	-	-	-	-	22	-
Jefferson township	168	133	-	-	-	-	-	-	35	-
Lincoln township	176	154	-	-	-	-	-	-	22	-
Madison township	122	113	-	-	-	-	-	-	9	-
Monroe township	123	118	-	-	-	-	-	-	5	-
Oskaloosa city	4 938	3 574	45	560	249	135	212	18	145	-
Pleasant Grove township	172	155	-	10	-	-	-	-	7	-
Barnes City city (part)	97	80	-	10	-	-	-	-	7	-
Prairie township	727	591	10	51	30	-	6	2	37	-
New Sharon city	568	445	6	51	30	-	6	2	28	-
Richland township	177	171	-	-	-	-	-	-	6	-
Scott township	191	136	-	-	-	-	-	-	43	12
Spring Creek township	653	512	10	47	2	-	-	-	82	-
Keomah Village city	51	51	-	-	-	-	-	-	-	-
University Park city	206	151	-	47	2	-	-	-	6	-
Union township	122	114	-	-	-	-	-	-	8	-
West Des Moines township	62	56	-	-	-	-	-	-	6	-
White Oak township	222	185	-	6	-	-	-	-	31	-
Rose Hill city	92	73	-	6	-	-	-	-	13	-

Table 17. **Units in Structure: 2000**—Con.

[Data based on a sample (except Tables 65-68). For information on confidentiality protection, coverage, sampling error, and nonsampling error, see Appendix G.
For location of definitions, see "How to Use This Census Report"]

State County County Subdivision Place	Total housing units	Units in structure								
		1 unit, detached	1 unit, attached	2 to 4 units	5 to 9 units	10 to 19 units	20 to 49 units	50 or more units	Mobile home	Boat, RV, van, etc.
Marion County	12 755	9 877	86	830	446	334	166	102	906	8
Clay township	384	314	-	-	3	-	-	-	67	-
Harvey city	117	72	-	-	3	-	-	-	42	-
Dallas township	706	619	-	26	10	4	-	-	47	-
Melcher-Dallas city	557	487	-	26	10	4	-	-	30	-
Franklin township	146	140	-	-	-	-	-	-	6	-
Indiana township	329	287	-	-	-	-	5	-	37	-
Knoxville township	4 429	3 294	40	373	187	133	29	-	373	-
Knoxville city	3 414	2 414	40	373	180	133	29	-	245	-
Lake Prairie township	4 378	3 243	42	379	201	170	132	101	102	8
Pella city	3 704	2 643	34	345	190	170	132	101	89	-
Liberty township	442	347	-	-	1	5	-	1	88	-
Bussey city	204	162	-	-	1	5	-	1	35	-
Hamilton city	56	38	-	-	-	-	-	-	18	-
Marysville city	26	17	-	-	-	-	-	-	9	-
Pleasant Grove township	1 028	795	4	45	44	22	-	-	118	-
Pleasantville city	661	498	4	45	44	22	-	-	48	-
Swan city	43	33	-	-	-	-	-	-	10	-
Red Rock township	171	150	-	7	-	-	-	-	14	-
Summit township	419	419	-	-	-	-	-	-	-	-
Union township	119	102	-	-	-	-	-	-	17	-
Washington township	204	167	-	-	-	-	-	-	37	-
Marshall County	16 324	12 531	165	1 412	438	373	350	278	775	2
Bangor township	58	58	-	-	-	-	-	-	-	-
Eden township	251	232	-	10	-	-	-	-	9	-
Rhodes city	134	117	-	10	-	-	-	-	7	-
Greencastle township	514	431	-	56	-	-	-	-	27	-
Ferguson city	60	52	-	5	-	-	-	-	3	-
Gilman city	255	192	-	51	-	-	-	-	12	-
Iowa township	313	263	-	5	9	-	-	-	36	-
Albion city	239	196	-	5	9	-	-	-	29	-
Jefferson township	365	330	-	10	1	6	-	-	18	-
Haverhill city	65	63	-	-	-	-	-	-	2	-
Laurel city	122	94	-	10	1	6	-	-	11	-
Le Grand township	622	506	-	29	12	10	-	-	65	-
Le Grand city (part)	359	273	-	29	-	10	-	-	47	-
Marshalltown city (part)	-	-	-	-	-	-	-	-	-	-
Liberty township	149	131	-	1	-	-	-	-	17	-
St. Anthony city (part)	49	42	-	1	-	-	-	-	6	-
Liscomb township	226	179	5	-	8	-	-	-	34	-
Liscomb city	121	90	2	-	8	-	-	-	21	-
Logan township	456	371	4	30	8	-	-	-	43	-
Melbourne city	331	258	4	30	8	-	-	-	31	-
Marietta township	754	676	8	6	-	35	22	-	7	-
Marshalltown city (part)	522	452	-	6	-	35	22	-	7	-
Marion township	367	331	5	6	-	-	-	-	25	-
Marshalltown city (part)	1	-	-	1	-	-	-	-	-	-
Marshall township	7 186	5 314	44	1 021	300	129	103	211	64	-
Marshalltown city (part)	7 186	5 314	44	1 021	300	129	103	211	64	-
Minerva township	194	186	2	-	-	-	-	-	6	-
Clemons city	66	60	2	-	-	-	-	-	4	-
St. Anthony city (part)	4	4	-	-	-	-	-	-	-	-
State Center township	759	622	6	70	20	2	4	-	33	2
State Center city	601	464	6	70	20	2	4	-	33	2
Taylor township	168	168	-	-	-	-	-	-	-	-
Marshalltown city (part)	-	-	-	-	-	-	-	-	-	-
Timber Creek township	3 640	2 448	80	168	80	191	221	67	385	-
Marshalltown city (part)	3 151	2 068	80	161	80	191	221	67	283	-
Vienna township	149	149	-	-	-	-	-	-	-	-
Washington township	153	136	11	-	-	-	-	-	6	-
Mills County	5 671	4 492	104	235	75	64	78	-	603	20
Anderson township	219	210	-	-	-	2	-	-	7	-
Henderson city	77	75	-	-	-	-	-	-	2	-
Center township	221	180	-	-	-	-	-	-	41	-
Glenwood city (part)	-	-	-	-	-	-	-	-	-	-
Deer Creek township	77	74	1	-	-	-	-	-	2	-
Glenwood township	2 381	1 796	78	199	65	60	62	-	114	7
Glenwood city (part)	1 864	1 409	58	189	65	60	62	-	14	7
Indian Creek township	422	353	7	10	5	-	-	-	44	3
Emerson city	210	182	7	6	5	-	-	-	10	-
Hastings city	96	62	-	4	-	-	-	-	30	-
Ingraham township	218	206	-	-	-	-	-	-	12	-
Silver City city	114	104	-	-	-	-	-	-	10	-
Lyons township	154	109	-	-	-	-	6	-	39	-
Malvern city	500	386	2	26	2	2	10	-	69	3
Oak township	765	621	10	-	-	-	-	-	127	7
Plattville township	288	206	-	-	3	-	-	-	79	-
Pacific Junction city	210	133	-	-	3	-	-	-	74	-
Rawles township	186	162	3	-	-	-	-	-	21	-
Tabor city (part)	30	27	3	-	-	-	-	-	-	-
St. Marys township	71	44	-	-	-	-	-	-	27	-
Silver Creek township	76	66	-	-	-	-	-	-	10	-
White Cloud township	93	79	3	-	-	-	-	-	11	-
Mitchell County	4 594	3 994	42	266	75	26	20	7	161	3
Burr Oak township	72	67	-	5	-	-	-	-	-	-
Cedar township	246	241	-	-	-	-	-	-	5	-
Douglas township	133	133	-	-	-	-	-	-	-	-
East Lincoln township	46	42	-	-	-	-	-	-	4	-
Jenkins township	381	336	-	25	2	-	-	-	15	3
Riceville city (part)	243	206	-	25	2	-	-	-	10	-
Liberty township	72	70	2	-	-	-	-	-	-	-
Mitchell township	172	170	-	-	-	-	-	-	2	-
Mitchell city	76	74	-	-	-	-	-	-	2	-
Newburg township	193	175	-	-	-	-	-	-	18	-
Carpenter city	58	54	-	-	-	-	-	-	4	-
Osage township	1 749	1 406	14	178	63	20	20	7	41	-

Table 17. **Units in Structure: 2000**—Con.

[Data based on a sample (except Tables 65-68). For information on confidentiality protection, coverage, sampling error, and nonsampling error, see Appendix G.
For location of definitions, see "How to Use This Census Report"]

State County County Subdivision Place	Total housing units	Units in structure								
		1 unit, detached	1 unit, attached	2 to 4 units	5 to 9 units	10 to 19 units	20 to 49 units	50 or more units	Mobile home	Boat, RV, van, etc.
Mitchell County—Con.										
Osage township—Con.										
Osage city	1 597	1 265	14	172	63	20	20	7	36	-
Otranto township	145	129	-	-	-	-	-	-	16	-
Rock township	123	102	-	-	-	-	-	-	21	-
St. Ansgar township	544	484	5	35	8	2	-	-	10	-
St. Ansgar city	466	413	5	35	8	2	-	-	3	-
Stacyville township	357	321	11	19	2	4	-	-	-	-
Stacyville city	230	199	6	19	2	4	-	-	-	-
Union township	91	91	-	-	-	-	-	-	-	-
Wayne township	162	131	10	4	-	-	-	-	17	-
McIntire city	82	64	-	4	-	-	-	-	14	-
West Lincoln township	108	96	-	-	-	-	-	-	12	-
Orchard city	29	23	-	-	-	-	-	-	6	-
Monona County	4 660	3 899	28	184	81	49	12	58	340	9
Ashton township	260	218	2	5	4	-	-	-	31	-
Whiting city (part)	209	167	2	5	4	-	-	-	31	-
Belvidere township	120	115	-	-	-	-	-	-	5	-
Turin city	41	39	-	-	-	-	-	-	2	-
Center township	79	79	-	-	-	-	-	-	-	-
Castana city (part)	2	2	-	-	-	-	-	-	-	-
Cooper township	331	294	3	6	-	14	12	2	-	-
Mapleton city (part)	225	188	3	6	-	14	12	2	-	-
Fairview township	46	46	-	-	-	-	-	-	-	-
Franklin township	179	102	-	6	-	-	-	-	71	-
Grant township	133	113	-	-	-	-	-	-	20	-
Rodney city	38	30	-	-	-	-	-	-	8	-
Jordan township	86	77	2	-	-	-	-	-	2	5
Kennebec township	164	149	2	-	-	-	-	-	13	-
Castana city (part)	79	70	-	-	-	-	-	-	9	-
Lake township	91	79	2	-	-	-	-	-	10	-
Whiting city (part)	2	2	-	-	-	-	-	-	-	-
Lincoln township	128	106	-	10	-	-	-	-	12	-
Whiting city (part)	32	22	-	10	-	-	-	-	-	-
Maple township	527	411	1	32	12	11	-	-	56	4
Mapleton city (part)	427	321	1	32	12	11	-	-	46	4
Onawa city	1 452	1 148	10	102	55	19	-	56	62	-
St. Clair township	275	255	-	4	6	-	-	-	10	-
Ute city	200	184	-	4	6	-	-	-	6	-
Sherman township	166	148	1	8	-	-	-	-	9	-
Blencoe city	121	103	1	8	-	-	-	-	9	-
Sioux township	38	34	-	-	-	-	-	-	4	-
Soldier township	203	187	-	3	4	5	-	-	4	-
Soldier city	107	91	-	3	4	5	-	-	4	-
Spring Valley township	208	204	-	-	-	-	-	-	4	-
Moorhead city	118	116	-	-	-	-	-	-	2	-
West Fork township	123	88	-	8	-	-	-	-	27	-
Whiting city (part)	70	37	-	8	-	-	-	-	25	-
Willow township	51	46	5	-	-	-	-	-	-	-
Monroe County	3 588	2 794	17	241	73	16	48	12	387	-
Bluff Creek township	126	96	-	-	-	-	-	-	30	-
Cedar township	80	65	-	-	-	-	-	-	15	-
Franklin township	60	50	-	-	-	-	-	-	10	-
Guilford township	113	94	-	-	-	-	-	-	19	-
Jackson township	186	109	-	2	-	-	-	-	75	-
Melrose city	64	51	-	2	-	-	-	-	11	-
Mantua township	204	154	-	-	-	-	-	-	50	-
Monroe township	130	113	-	-	-	-	-	-	17	-
Pleasant township	110	84	-	-	-	-	-	-	26	-
Eddyville city (part)	1	1	-	-	-	-	-	-	-	-
Troy township	2 079	1 594	9	237	73	16	48	10	92	-
Albia city	1 701	1 311	-	226	73	8	-	10	73	-
Union township	377	319	8	2	-	-	-	2	46	-
Lovilia city	252	208	-	2	-	-	-	2	40	-
Urbana township	78	72	-	-	-	-	-	-	6	-
Wayne township	45	44	-	-	-	-	-	-	1	-
Montgomery County	5 399	4 256	46	489	173	62	64	-	307	2
Douglas township	147	137	-	-	-	-	-	-	10	-
Grant city	69	59	-	-	-	-	-	-	10	-
East township	733	607	5	54	2	24	5	-	34	2
Villisca city	634	512	5	54	2	24	5	-	32	-
Frankfort township	116	108	-	-	-	-	-	-	8	-
Stanton city (part)	12	12	-	-	-	-	-	-	-	-
Garfield township	92	83	-	-	-	-	-	-	9	-
Grant township	136	132	-	-	-	-	-	-	4	-
Coburg city	12	10	-	-	-	-	-	-	2	-
Lincoln township	97	89	8	-	-	-	-	-	-	-
Pilot Grove township	95	77	-	3	-	-	-	-	15	-
Red Oak township	3 152	2 283	25	386	169	38	59	-	192	-
Red Oak city	2 978	2 136	25	386	162	38	59	-	172	-
Scott township	384	337	6	34	2	-	-	-	5	-
Stanton city (part)	272	230	6	34	2	-	-	-	-	-
Sherman township	263	234	2	9	-	-	-	-	18	-
Elliott city	174	145	2	9	-	-	-	-	18	-
Washington township	102	87	-	3	-	-	-	-	12	-
West township	82	82	-	-	-	-	-	-	-	-
Muscatine County	16 786	12 574	216	1 366	476	302	116	250	1 438	48
Bloomington township	9 631	7 219	136	1 013	362	188	89	250	374	-
Muscatine city (part)	9 082	6 681	136	1 013	351	188	89	250	374	-
Cedar township	112	104	-	-	-	-	-	-	8	-
Fruitland township	809	692	14	12	16	6	-	-	69	-
Fruitland city	253	224	10	3	-	-	-	-	16	-
Muscatine city (part)	199	187	-	6	-	6	-	-	-	-
Fulton township	285	263	4	6	-	-	-	-	12	-
Stockton city	82	60	4	6	-	-	-	-	12	-

Table 17. **Units in Structure: 2000**—Con.

[Data based on a sample (except Tables 65-68). For information on confidentiality protection, coverage, sampling error, and nonsampling error, see Appendix G.
For location of definitions, see "How to Use This Census Report"]

State County County Subdivision Place	Total housing units	Units in structure								
		1 unit, detached	1 unit, attached	2 to 4 units	5 to 9 units	10 to 19 units	20 to 49 units	50 or more units	Mobile home	Boat, RV, van, etc.
Muscatine County—Con.										
Fulton township—Con.										
Walcott city (part)	-	-	-	-	-	-	-	-	-	-
Goshen township	259	208	-	-	-	-	-	-	44	7
Atalissa city	122	94	-	-	-	-	-	-	28	-
Lake township	202	191	-	-	-	-	-	-	11	-
Montpelier township	366	337	-	-	-	6	-	-	23	-
Moscow township	382	282	-	-	-	-	-	-	61	39
Wilton city (part)	-	-	-	-	-	-	-	-	-	-
Orono township	228	150	2	3	-	-	-	-	73	-
Conesville city	146	74	2	3	-	-	-	-	67	-
Pike township	394	356	5	5	-	9	-	-	19	-
Nichols city	144	124	-	5	-	9	-	-	6	-
Seventy-Six township	140	134	-	-	-	-	-	-	6	-
Muscatine city (part)	-	-	-	-	-	-	-	-	-	-
Sweetland township	1 264	658	27	12	21	22	-	-	524	-
Muscatine city (part)	55	16	-	-	21	18	-	-	-	-
Wapsinonoc township	1 429	1 000	21	212	45	20	23	-	108	-
West Liberty city	1 212	783	21	212	45	20	23	-	108	-
Wilton township	1 285	980	7	103	32	51	4	-	106	2
Durant city (part)	-	-	-	-	-	-	-	-	-	-
Wilton city (part)	1 145	840	7	103	32	51	4	-	106	2
O'Brien County	6 509	5 619	124	244	186	66	123	17	130	-
Baker township	86	86	-	-	-	-	-	-	-	-
Caledonia township	115	115	-	-	-	-	-	-	-	-
Carroll township	180	178	2	-	-	-	-	-	-	-
Archer city (part)	64	62	2	-	-	-	-	-	-	-
Sheldon city (part)	16	16	-	-	-	-	-	-	-	-
Center township	181	176	-	3	-	-	-	-	2	-
Primghar city (part)	88	83	-	3	-	-	-	-	2	-
Dale township	222	218	-	2	-	-	2	-	-	-
Primghar city (part)	108	104	-	2	-	-	2	-	-	-
Floyd township	2 192	1 688	75	110	114	8	121	17	59	-
Sheldon city (part)	2 072	1 568	75	110	114	8	121	17	59	-
Franklin township	661	537	20	32	22	22	-	-	28	-
Sanborn city	590	466	20	32	22	22	-	-	28	-
Grant township	68	68	-	-	-	-	-	-	-	-
Hartley township	915	788	10	39	38	19	-	-	21	-
Hartley city	810	697	10	39	38	19	-	-	7	-
Highland township	108	102	-	-	-	-	-	-	6	-
Primghar city (part)	12	12	-	-	-	-	-	-	-	-
Liberty township	174	167	5	-	-	-	-	-	2	-
Calumet city	81	79	-	-	-	-	-	-	2	-
Sutherland city (part)	16	16	-	-	-	-	-	-	-	-
Lincoln township	76	76	-	-	-	-	-	-	-	-
Omega township	116	116	-	-	-	-	-	-	-	-
Summit township	326	291	2	12	2	17	-	-	2	-
Archer city (part)	-	-	-	-	-	-	-	-	-	-
Primghar city (part)	229	194	2	12	2	17	-	-	2	-
Union township	668	614	10	35	9	-	-	-	-	-
Paullina city	549	495	10	35	9	-	-	-	-	-
Waterman township	421	399	-	11	1	-	-	-	10	-
Sutherland city (part)	330	314	-	11	1	-	-	-	4	-
Osceola County	3 012	2 740	16	129	60	20	15	-	32	-
Allison township	79	79	-	-	-	-	-	-	-	-
Baker township	222	203	-	11	2	-	-	-	6	-
Melvin city	128	115	-	11	2	-	-	-	-	-
Fairview township	146	116	4	-	12	2	-	-	12	-
Harris city	92	63	3	-	12	2	-	-	12	-
Gilman township	320	303	-	7	6	2	2	-	-	-
Ashton city	217	205	-	2	6	2	2	-	-	-
Goewey township	98	98	-	-	-	-	-	-	-	-
Harrison township	115	111	-	-	-	-	-	-	4	-
Holman township	1 521	1 340	12	101	29	16	13	-	10	-
Sibley city	1 244	1 078	12	101	29	16	5	-	3	-
Horton township	68	68	-	-	-	-	-	-	-	-
Ocheyedan township	319	298	-	10	11	-	-	-	-	-
Ocheyedan city	253	232	-	10	11	-	-	-	-	-
Viola township	56	56	-	-	-	-	-	-	-	-
Wilson township	68	68	-	-	-	-	-	-	-	-
Page County	7 302	5 914	32	498	137	102	180	170	269	-
Amity township	202	190	-	-	-	-	-	-	12	-
Braddyville city (part)	16	16	-	-	-	-	-	-	-	-
College Springs city	98	88	-	-	-	-	-	-	10	-
Buchanan township	152	135	-	5	-	-	-	-	12	-
Braddyville city (part)	66	54	-	5	-	-	-	-	7	-
Colfax township	107	97	2	2	-	-	-	-	6	-
Blanchard city	33	29	-	-	-	-	-	-	4	-
Coin city (part)	4	4	-	-	-	-	-	-	-	-
Douglas township	85	79	-	-	-	-	-	-	6	-
East River township	109	107	-	-	-	-	-	-	2	-
Clarinda city (part)	8	8	-	-	-	-	-	-	-	-
Fremont township	100	96	-	-	-	-	-	-	4	-
Grant township	2 809	2 187	8	222	61	13	112	140	66	-
Shenandoah city (part)	2 636	2 014	8	222	61	13	112	140	66	-
Harlan township	180	167	-	-	-	-	-	-	13	-
Clarinda city (part)	-	-	-	-	-	-	-	-	-	-
Shambaugh city	91	80	-	-	-	-	-	-	11	-
Lincoln township	164	147	2	3	-	-	-	-	12	-
Coin city (part)	116	99	2	3	-	-	-	-	12	-
Morton township	83	83	-	-	-	-	-	-	-	-
Nebraska township	72	60	-	-	-	-	-	-	12	-
Nodaway township	2 433	1 879	17	232	68	81	68	25	63	-
Clarinda city (part)	2 191	1 652	17	232	68	81	68	25	48	-
Yorktown city (part)	36	36	-	-	-	-	-	-	-	-
Pierce township	484	391	3	34	8	8	-	5	35	-

Table 17. **Units in Structure: 2000**—Con.

[Data based on a sample (except Tables 65-68). For information on confidentiality protection, coverage, sampling error, and nonsampling error, see Appendix G.
For location of definitions, see "How to Use This Census Report"]

State County County Subdivision Place	Total housing units	Units in structure								
		1 unit, detached	1 unit, attached	2 to 4 units	5 to 9 units	10 to 19 units	20 to 49 units	50 or more units	Mobile home	Boat, RV, van, etc.
Page County—Con.										
Pierce township—Con.										
Essex city	392	301	3	34	8	8	-	5	33	-
Tarkio township	110	102	-	-	-	-	-	-	8	-
Yorktown city (part)	7	7	-	-	-	-	-	-	-	-
Valley township	97	86	-	-	-	-	-	-	11	-
Hepburn city	16	16	-	-	-	-	-	-	-	-
Washington township	115	108	-	-	-	-	-	-	7	-
Northboro city	32	29	-	-	-	-	-	-	3	-
Palo Alto County	4 631	3 894	59	229	145	39	71	-	192	2
Booth township	56	56	-	-	-	-	-	-	-	-
Ellington township	81	77	-	-	-	-	-	-	4	-
Emmetsburg township	1 308	975	37	61	63	27	66	-	79	-
Emmetsburg city (part)	1 217	891	37	61	63	27	66	-	72	-
Fairfield township	136	130	-	-	-	-	-	-	6	-
Cylinder city	47	41	-	-	-	-	-	-	6	-
Fern Valley township	98	90	-	-	-	-	5	-	3	-
Rodman city	28	25	-	-	-	-	-	-	3	-
Freedom township	709	553	20	89	26	-	-	-	21	-
Emmetsburg city (part)	618	469	20	89	26	-	-	-	14	-
Great Oak township	82	82	-	-	-	-	-	-	-	-
Highland township	468	410	-	23	9	-	-	-	24	2
Ruthven city	349	296	-	23	9	-	-	-	21	-
Independence township	71	71	-	-	-	-	-	-	-	-
Lost Island township	155	137	-	-	-	-	-	-	18	-
Nevada township	37	37	-	-	-	-	-	-	-	-
Rush Lake township	249	223	-	9	4	-	-	-	13	-
Curlew city	36	32	-	-	-	-	-	-	4	-
Mallard city	141	119	-	9	4	-	-	-	9	-
Silver Lake township	175	156	-	4	9	-	-	-	6	-
Ayrshire city	97	82	-	4	9	-	-	-	2	-
Vernon township	51	51	-	-	-	-	-	-	-	-
Walnut township	521	448	2	22	31	-	-	-	18	-
Graettinger city	430	364	2	22	31	-	-	-	11	-
West Bend township	434	398	-	21	3	12	-	-	-	-
West Bend city (part)	366	330	-	21	3	12	-	-	-	-
Plymouth County	9 880	8 052	187	545	245	109	208	44	490	-
America township	3 975	2 758	116	379	183	83	140	44	272	-
Le Mars city	3 793	2 586	116	379	183	79	140	44	266	-
Elgin township	180	175	-	-	-	-	-	-	5	-
Struble city	32	27	-	-	-	-	-	-	5	-
Elkhorn township	101	96	-	-	-	-	-	-	5	-
Kingsley city (part)	-	-	-	-	-	-	-	-	-	-
Fredonia township	113	111	-	-	-	-	-	-	2	-
Garfield township	642	558	19	27	-	3	20	-	15	-
Kingsley city (part)	570	490	19	23	-	3	20	-	15	-
Grant township	195	195	-	-	-	-	-	-	-	-
Craig city	44	44	-	-	-	-	-	-	-	-
Hancock township	124	106	-	-	-	-	-	-	18	-
Henry township	82	75	-	-	-	-	-	-	7	-
Hungerford township	620	572	9	14	10	-	-	-	15	-
Hinton city	317	276	9	14	10	-	-	-	8	-
Johnson township	99	93	-	-	-	-	-	-	6	-
Liberty township	127	110	-	6	-	-	-	-	11	-
Lincoln township	101	101	-	-	-	-	-	-	-	-
Marion township	233	219	12	2	-	-	-	-	-	-
Oyens city	51	51	-	-	-	-	-	-	-	-
Remsen city (part)	78	69	7	2	-	-	-	-	-	-
Meadow township	106	95	2	-	-	-	-	-	9	-
Perry township	374	369	-	-	-	-	5	-	-	-
Plymouth township	409	374	3	14	-	-	-	-	18	-
Merrill city	294	266	3	14	-	-	-	-	11	-
Portland township	815	658	2	41	42	-	41	-	31	-
Akron city	716	562	2	41	42	-	41	-	28	-
Preston township	106	106	-	-	-	-	-	-	-	-
Remsen township	726	592	8	56	10	23	2	-	35	-
Remsen city (part)	627	498	8	54	10	23	2	-	32	-
Sioux township	129	115	-	-	-	-	-	-	14	-
Sioux City city (part)	-	-	-	-	-	-	-	-	-	-
Stanton township	128	128	-	-	-	-	-	-	-	-
Union township	109	98	5	-	-	-	-	-	6	-
Washington township	183	170	11	2	-	-	-	-	-	-
Brunsville city	68	55	11	2	-	-	-	-	-	-
Westfield township	203	178	-	4	-	-	-	-	21	-
Westfield city	86	67	-	4	-	-	-	-	15	-
Pocahontas County	3 988	3 575	30	180	97	15	-	-	91	-
Bellville township	203	184	-	6	13	-	-	-	-	-
Palmer city	109	90	-	6	13	-	-	-	-	-
Cedar township	395	347	-	20	17	2	-	-	9	-
Fonda city	329	284	-	20	17	2	-	-	6	-
Center township	969	836	14	64	21	-	-	-	34	-
Pocahontas city	955	822	14	64	21	-	-	-	34	-
Colfax township	116	111	2	-	-	-	-	-	3	-
Cummins township	180	160	2	7	6	5	-	-	-	-
Havelock city	93	73	2	7	6	5	-	-	-	-
Des Moines township	56	56	-	-	-	-	-	-	-	-
Dover township	101	95	-	3	-	-	-	-	3	-
Varina city	47	44	-	-	-	-	-	-	3	-
Garfield township	125	119	-	-	-	-	-	-	6	-
Gilmore City city (part)	40	34	-	-	-	-	-	-	6	-
Grant township	83	83	-	-	-	-	-	-	-	-
Lake township	151	146	2	-	-	-	-	-	3	-
Gilmore City city (part)	72	69	-	-	-	-	-	-	3	-
Lincoln township	66	66	-	-	-	-	-	-	-	-
Lizard township	80	80	-	-	-	-	-	-	-	-
Marshall township	91	85	-	-	-	-	-	-	6	-

Table 17. **Units in Structure: 2000**—Con.

[Data based on a sample (except Tables 65-68). For information on confidentiality protection, coverage, sampling error, and nonsampling error, see Appendix G.
For location of definitions, see "How to Use This Census Report"]

State County County Subdivision Place	Total housing units	Units in structure								
		1 unit, detached	1 unit, attached	2 to 4 units	5 to 9 units	10 to 19 units	20 to 49 units	50 or more units	Mobile home	Boat, RV, van, etc.
Pocahontas County—Con.										
Powhatan township	120	116	-	4	-	-	-	-	-	-
Plover city	53	49	-	4	-	-	-	-	-	-
Rolfe city	333	300	5	10	17	-	-	-	1	-
Roosevelt township	43	43	-	-	-	-	-	-	-	-
Sherman township	73	73	-	-	-	-	-	-	-	-
Swan Lake township	803	675	5	66	23	8	-	-	26	-
Laurens city	712	601	5	61	23	8	-	-	14	-
Polk County	156 447	101 623	7 708	8 415	6 855	8 399	12 079	6 398	4 934	36
Allen township	492	477	-	-	-	-	-	-	15	-
Carlisle city (part)	16	16	-	-	-	-	-	-	-	-
Des Moines city (part)	251	251	-	-	-	-	-	-	-	-
Beaver township	904	694	10	55	87	3	10	-	45	-
Mitchellville city (part)	683	495	10	48	78	3	10	-	39	-
Bloomfield township	12 030	7 122	225	516	392	400	1 347	372	1 656	-
Des Moines city (part)	11 816	6 913	225	516	392	400	1 347	372	1 651	-
West Des Moines city (part)	147	142	-	-	-	-	-	-	5	-
Camp township	594	541	7	16	12	-	-	-	18	-
Runnells city	150	118	-	16	12	-	-	-	4	-
Clay township	4 298	2 829	260	186	98	191	543	85	106	-
Altoona city (part)	3 942	2 483	252	186	98	191	543	85	104	-
Bondurant city (part)	18	16	-	-	-	-	-	-	2	-
Pleasant Hill city (part)	-	-	-	-	-	-	-	-	-	-
Crocker township	11 044	7 530	703	398	722	758	356	71	506	-
Ankeny city (part)	9 892	6 464	684	384	715	758	326	71	490	-
Polk City city (part)	-	-	-	-	-	-	-	-	-	-
Saylorville CDP (part)	620	564	12	7	7	-	30	-	-	-
Delaware township	2 251	1 616	36	8	-	-	7	-	584	-
Altoona city (part)	7	7	-	-	-	-	-	-	-	-
Ankeny city (part)	-	-	-	-	-	-	-	-	-	-
Des Moines city (part)	324	134	4	-	-	-	-	-	186	-
Pleasant Hill city (part)	122	90	32	-	-	-	-	-	-	-
Saylorville CDP (part)	-	-	-	-	-	-	-	-	-	-
Des Moines township	45 061	28 713	1 032	3 973	2 410	2 449	3 122	3 170	175	17
Des Moines city (part)	45 061	28 713	1 032	3 973	2 410	2 449	3 122	3 170	175	17
Douglas township	1 442	459	224	-	122	147	287	114	89	-
Ankeny city (part)	911	19	222	-	122	147	287	114	-	-
Bondurant city (part)	64	62	2	-	-	-	-	-	-	-
Saylorville CDP (part)	-	-	-	-	-	-	-	-	-	-
Elkhart township	405	312	3	19	8	-	-	-	63	-
Elkhart city	162	83	3	19	8	-	-	-	49	-
Four Mile township	2 515	1 912	95	70	-	74	123	92	149	-
Pleasant Hill city (part)	1 859	1 263	95	70	-	74	123	92	142	-
Franklin township	986	888	19	43	25	4	-	-	7	-
Bondurant city (part)	615	524	19	43	25	4	-	-	-	-
Jefferson township	1 602	1 399	75	16	57	30	19	-	6	-
Grimes city (part)	821	624	75	16	57	30	19	-	-	-
Johnston city (part)	290	290	-	-	-	-	-	-	-	-
Lee township	24 773	17 792	879	1 447	613	868	1 800	889	466	19
Des Moines city (part)	24 773	17 792	879	1 447	613	868	1 800	889	466	19
Lincoln township	340	310	3	8	-	-	-	-	19	-
Alleman city	146	143	3	-	-	-	-	-	-	-
Sheldahl city (part)	49	45	-	-	-	-	-	-	4	-
Madison township	884	724	62	43	47	2	4	-	2	-
Polk City city (part)	846	688	62	43	47	2	4	-	-	-
Saylor township	2 201	1 892	66	45	51	16	-	10	121	-
Des Moines city (part)	50	15	-	-	-	-	-	-	35	-
Saylorville CDP (part)	616	596	-	-	20	-	-	-	-	-
Saylorville Reservoir UT	34	34	-	-	-	-	-	-	-	-
Johnston city (part)	-	-	-	-	-	-	-	-	-	-
Polk City city (part)	2	2	-	-	-	-	-	-	-	-
Union township	124	111	-	-	6	-	-	-	7	-
Sheldahl city (part)	9	9	-	-	-	-	-	-	-	-
Walnut township	27 666	15 151	2 638	929	1 630	2 800	2 846	1 172	500	-
Clive city (part)	4 076	2 664	354	181	171	477	200	29	-	-
Des Moines city (part)	429	182	12	33	7	25	46	-	124	-
Urbandale city (part)	2 144	892	316	66	127	330	330	42	41	-
West Des Moines city (part)	18 733	9 692	1 772	477	1 275	1 928	2 218	1 086	285	-
Windsor Heights city	2 226	1 713	184	172	50	40	52	15	-	-
Washington township	185	185	-	-	-	-	-	-	-	-
Webster township	16 616	10 932	1 371	643	575	657	1 615	423	400	-
Des Moines city (part)	2 401	1 251	224	87	8	113	683	23	12	-
Grimes city (part)	1 118	541	28	81	21	20	63	-	364	-
Johnston city (part)	3 166	1 913	322	212	291	171	19	238	-	-
Urbandale city (part)	9 593	6 923	786	251	255	353	850	162	13	-
Pottawattamie County	35 761	26 598	543	2 050	1 417	1 207	894	1 216	1 811	25
Belknap township	691	598	28	20	28	17	-	-	-	-
Oakland city (part)	637	546	28	20	28	15	-	-	-	-
Boomer township	213	178	13	-	-	-	-	-	22	-
Carson township	371	326	5	21	3	10	-	-	6	-
Carson city	317	272	5	21	3	10	-	-	6	-
Center township	86	86	-	-	-	-	-	-	-	-
Oakland city (part)	-	-	-	-	-	-	-	-	-	-
Crescent township	441	415	-	5	-	-	-	-	21	-
Crescent city	194	191	-	3	-	-	-	-	-	-
Garner township	1 730	1 330	18	15	33	272	31	13	18	-
Council Bluffs city (part)	809	431	18	11	33	272	31	13	-	-
Grove township	64	50	-	-	-	-	-	-	14	-
Hardin township	324	304	3	8	-	-	-	-	6	3
McClelland city	53	40	3	5	-	-	-	-	2	3
Hazel Dell township	421	380	-	-	-	-	-	-	41	-
James township	97	97	-	-	-	-	-	-	-	-
Kane township	22 210	15 720	361	1 737	1 154	783	783	1 145	516	11
Carter Lake city	1 292	1 002	31	7	-	-	-	-	252	-
Council Bluffs city (part)	20 918	14 718	330	1 730	1 154	783	783	1 145	264	11
Keg Creek township	269	248	-	6	5	-	-	-	10	-
Treynor city (part)	113	102	-	6	5	-	-	-	-	-

Table 17. **Units in Structure: 2000**—Con.

[Data based on a sample (except Tables 65-68). For information on confidentiality protection, coverage, sampling error, and nonsampling error, see Appendix G.
For location of definitions, see "How to Use This Census Report"]

State County County Subdivision Place	Total housing units	Units in structure								
		1 unit, detached	1 unit, attached	2 to 4 units	5 to 9 units	10 to 19 units	20 to 49 units	50 or more units	Mobile home	Boat, RV, van, etc.
Pottawattamie County—Con.										
Knox township	796	697	2	47	25	15	-	-	10	-
Avoca city	710	613	2	47	25	15	-	-	8	-
Lake township	430	403	-	-	8	-	-	-	19	-
Council Bluffs city (part)	40	32	-	-	8	-	-	-	-	-
Layton township	435	377	4	32	-	-	-	-	22	-
Walnut city	349	293	4	32	-	-	-	-	20	-
Lewis township	4 204	2 763	86	76	76	94	77	54	971	7
Council Bluffs city (part)	2 600	1 321	41	37	69	81	70	54	927	-
Lincoln township	68	65	1	-	-	-	-	-	2	-
Macedonia township	229	197	-	2	13	4	1	-	12	-
Macedonia city	144	122	-	2	9	4	1	-	6	-
Minden township	374	335	4	18	5	10	-	-	2	-
Minden city	234	199	4	16	5	10	-	-	-	-
Neola city (part)	4	2	-	2	-	-	-	-	-	-
Neola township	491	427	6	23	24	-	-	-	11	-
Neola city (part)	362	305	6	23	24	-	-	-	4	-
Norwalk township	464	377	12	19	38	-	2	-	16	-
Underwood city	263	201	7	10	38	-	2	-	5	-
Pleasant township	96	94	-	-	-	2	-	-	-	-
Shelby city (part)	2	-	-	-	-	2	-	-	-	-
Rockford township	270	215	-	-	-	-	-	-	51	4
Silver Creek township	370	330	-	21	5	-	-	-	14	-
Treynor city (part)	264	238	-	21	5	-	-	-	-	-
Valley township	182	172	-	-	-	-	-	-	10	-
Hancock city	106	98	-	-	-	-	-	-	8	-
Washington township	153	139	-	-	-	-	-	4	10	-
Waveland township	95	88	-	-	-	-	-	-	7	-
Wright township	92	92	-	-	-	-	-	-	-	-
York township	95	95	-	-	-	-	-	-	-	-
Poweshiek County	8 556	6 315	192	721	238	250	113	59	643	25
Bear Creek township	759	613	10	51	33	14	2	-	36	-
Brooklyn city	621	498	4	51	33	14	2	-	19	-
Chester township	139	139	-	-	-	-	-	-	-	-
Deep River township	221	192	-	15	-	-	-	-	14	-
Deep River city	139	112	-	15	-	-	-	-	12	-
Grant township	165	136	5	-	-	-	-	-	19	5
Grinnell city	3 739	2 318	153	530	157	229	111	59	182	-
Jackson township	785	595	7	93	35	2	-	-	53	-
Barnes City city (part)	-	-	-	-	-	-	-	-	-	-
Montezuma city	641	463	5	91	35	2	-	-	45	-
Jefferson township	129	121	-	-	-	-	-	-	8	-
Hartwick city	38	38	-	-	-	-	-	-	-	-
Lincoln township	119	112	-	-	-	-	-	-	7	-
Guernsey city	34	34	-	-	-	-	-	-	-	-
Madison township	613	604	-	-	-	-	-	-	3	6
Malcom township	267	223	-	11	-	4	-	-	27	2
Malcom city	153	117	-	11	-	4	-	-	19	2
Pleasant township	115	101	-	-	-	-	-	-	9	5
Scott township	94	94	-	-	-	-	-	-	-	-
Sheridan township	103	103	-	-	-	-	-	-	-	-
Sugar Creek township	202	173	3	2	13	1	-	-	10	-
Searsboro city	77	51	-	2	13	1	-	-	10	-
Union township	742	473	14	-	-	-	-	-	248	7
Warren township	189	143	-	19	-	-	-	-	27	-
Victor city (part)	66	40	-	8	-	-	-	-	18	-
Washington township	175	175	-	-	-	-	-	-	-	-
Ringgold County	2 789	2 262	25	66	53	17	22	-	306	38
Athens township	245	200	-	11	-	7	-	-	27	-
Kellerton city	167	124	-	11	-	7	-	-	25	-
Benton township	41	36	-	-	-	-	-	-	5	-
Maloy city	11	11	-	-	-	-	-	-	-	-
Clinton township	115	110	-	-	-	-	-	-	5	-
Redding city	39	34	-	-	-	-	-	-	5	-
Grant township	59	46	1	-	-	-	-	-	12	-
Clearfield city (part)	4	2	-	-	-	-	-	-	2	-
Jefferson township	67	57	-	5	-	-	-	-	2	3
Diagonal city (part)	18	13	-	5	-	-	-	-	-	-
Shannon City city (part)	5	5	-	-	-	-	-	-	-	-
Liberty township	129	99	-	-	-	-	-	-	10	20
Lincoln township	79	71	2	2	-	-	-	-	4	-
Lotts Creek township	32	32	-	-	-	-	-	-	-	-
Middle Fork township	53	39	-	-	-	-	-	-	14	-
Monroe township	60	52	-	-	-	-	-	-	8	-
Beaconsfield city (part)	14	6	-	-	-	-	-	-	8	-
Mount Ayr city	857	665	9	42	37	10	22	-	72	-
Poe township	81	56	-	-	-	-	-	-	25	-
Rice township	66	66	-	-	-	-	-	-	-	-
Delphos city	10	10	-	-	-	-	-	-	-	-
Riley township	29	22	2	-	2	-	-	-	3	-
Tingley township	175	155	-	5	9	-	-	-	6	-
Tingley city	111	91	-	5	9	-	-	-	6	-
Union township	443	336	11	-	-	-	-	-	81	15
Beaconsfield city (part)	-	-	-	-	-	-	-	-	-	-
Ellston city	26	24	-	-	-	-	-	-	2	-
Washington township	219	189	-	1	5	-	-	-	24	-
Diagonal city (part)	134	114	-	1	5	-	-	-	14	-
Waubonsie township	39	31	-	-	-	-	-	-	8	-
Benton city	17	13	-	-	-	-	-	-	4	-
Sac County	5 460	4 848	30	251	100	17	50	12	150	2
Boyer Valley township	401	351	3	11	15	-	-	-	21	-
Early city	290	251	3	11	15	-	-	-	10	-
Cedar township	260	247	-	8	5	-	-	-	-	-
Lytton city (part)	134	121	-	8	5	-	-	-	-	-
Clinton township	76	73	3	-	-	-	-	-	-	-
Cook township	77	75	-	-	-	-	-	-	-	2

Table 17. **Units in Structure: 2000**—Con.

[Data based on a sample (except Tables 65-68). For information on confidentiality protection, coverage, sampling error, and nonsampling error, see Appendix G.
For location of definitions, see "How to Use This Census Report"]

State County County Subdivision Place	Total housing units	Units in structure								
		1 unit, detached	1 unit, attached	2 to 4 units	5 to 9 units	10 to 19 units	20 to 49 units	50 or more units	Mobile home	Boat, RV, van, etc.
Sac County—Con.										
Coon Valley township	87	87	-	-	-	-	-	-	-	-
Delaware township	138	138	-	-	-	-	-	-	-	-
Nemaha city	46	46	-	-	-	-	-	-	-	-
Douglas township	59	59	-	-	-	-	-	-	-	-
Eden township	84	80	-	-	-	-	-	-	4	-
Eureka township	437	412	-	15	4	-	-	-	6	-
Schaller city	348	323	-	15	4	-	-	-	6	-
Jackson township	1 316	1 065	11	119	35	8	50	12	16	-
Sac City city	1 207	960	11	119	35	8	50	12	12	-
Levey township	301	277	2	16	6	-	-	-	-	-
Wall Lake city (part)	234	210	2	16	6	-	-	-	-	-
Richland township	607	543	6	40	8	-	-	-	10	-
Odebolt city	537	475	6	40	8	-	-	-	8	-
Sac township	273	255	-	6	5	-	-	-	7	-
Auburn city	146	139	-	2	5	-	-	-	-	-
Viola township	308	279	-	2	-	-	-	-	27	-
Wall Lake city (part)	97	95	-	-	-	-	-	-	2	-
Wall Lake township	952	823	5	34	22	9	-	-	59	-
Lake View city	826	697	5	34	22	9	-	-	59	-
Wheeler township	84	84	-	-	-	-	-	-	-	-
Scott County	65 649	45 450	2 176	5 828	3 752	2 943	1 986	1 210	2 284	20
Allens Grove township	399	377	8	5	-	-	-	-	9	-
Dixon city (part)	51	48	-	3	-	-	-	-	-	-
Donahue city	106	104	-	2	-	-	-	-	-	-
Blue Grass township	1 503	1 027	23	103	32	-	-	-	318	-
Blue Grass city (part)	264	227	13	22	-	-	-	-	2	-
Walcott city (part)	636	399	10	81	32	-	-	-	114	-
Buffalo township	1 754	1 559	4	47	12	24	-	-	106	2
Blue Grass city (part)	197	176	2	19	-	-	-	-	-	-
Buffalo city	524	467	-	28	12	15	-	-	2	-
Butler township	1 405	1 011	34	109	104	69	10	-	68	-
McCausland city	112	107	-	3	-	-	-	-	2	-
Park View CDP	829	516	34	96	104	69	10	-	-	-
Cleona township	205	175	6	-	-	20	-	-	4	-
Durant city (part)	41	19	2	-	-	20	-	-	-	-
Walcott city (part)	-	-	-	-	-	-	-	-	-	-
Davenport city	41 359	27 151	1 105	4 521	2 757	2 122	1 453	909	1 323	18
Hickory Grove township	277	270	-	7	-	-	-	-	-	-
Maysville city	60	55	-	5	-	-	-	-	-	-
Walcott city (part)	3	3	-	-	-	-	-	-	-	-
Le Claire township	1 734	1 527	54	102	42	-	-	-	9	-
Le Claire city	1 175	979	48	102	42	-	-	-	4	-
Liberty township	271	259	-	10	-	-	-	-	2	-
Dixon city (part)	53	47	-	6	-	-	-	-	-	-
New Liberty city	46	40	-	4	-	-	-	-	2	-
Lincoln township	176	159	6	-	-	-	-	-	11	-
Pleasant Valley township	13 809	9 691	810	766	755	658	523	301	305	-
Bettendorf city	13 051	9 092	804	742	755	658	523	301	176	-
Panorama Park city	55	55	-	-	-	-	-	-	-	-
Riverdale city	280	147	6	13	-	-	-	-	114	-
Princeton township	592	504	4	22	10	4	-	-	48	-
Princeton city	392	304	4	22	10	4	-	-	48	-
Sheridan township	1 693	1 271	119	136	40	46	-	-	81	-
Eldridge city	1 550	1 137	119	136	40	46	-	-	72	-
Winfield township	472	469	3	-	-	-	-	-	-	-
Long Grove city	207	207	-	-	-	-	-	-	-	-
Shelby County	5 459	4 668	72	241	100	9	67	63	237	2
Cass township	223	206	6	7	-	-	-	-	4	-
Portsmouth city	108	96	1	7	-	-	-	-	4	-
Center township	167	163	-	-	-	-	-	-	4	-
Clay township	382	361	2	14	2	-	-	-	3	-
Elk Horn city	260	240	2	14	2	-	-	-	2	-
Douglas township	128	116	-	4	-	-	-	-	8	-
Kirkman city	36	28	-	4	-	-	-	-	4	-
Fairview township	100	93	-	-	-	-	-	-	5	2
Greeley township	102	99	-	-	-	-	-	-	3	-
Irwin city (part)	10	10	-	-	-	-	-	-	-	-
Grove township	84	78	-	-	-	-	-	-	6	-
Harlan city	2 294	1 692	64	155	93	9	67	63	151	-
Jackson township	128	128	-	-	-	-	-	-	-	-
Jefferson township	290	268	-	13	5	-	-	-	4	-
Irwin city (part)	173	151	-	13	5	-	-	-	4	-
Lincoln township	125	125	-	-	-	-	-	-	-	-
Monroe township	108	101	-	-	-	-	-	-	7	-
Polk township	65	65	-	-	-	-	-	-	-	-
Shelby township	425	380	-	26	-	-	-	-	19	-
Shelby city (part)	289	250	-	26	-	-	-	-	13	-
Tennant city	30	26	-	-	-	-	-	-	4	-
Union township	364	341	-	7	-	-	-	-	16	-
Defiance city	129	119	-	3	-	-	-	-	7	-
Earling city (part)	92	86	-	4	-	-	-	-	2	-
Washington township	194	188	-	3	-	-	-	-	3	-
Panama city	100	97	-	3	-	-	-	-	-	-
Westphalia township	280	264	-	12	-	-	-	-	4	-
Earling city (part)	91	81	-	6	-	-	-	-	4	-
Westphalia city	64	58	-	6	-	-	-	-	-	-
Sioux County	11 260	9 348	233	654	227	160	115	14	509	-
Buncombe township	840	703	8	75	32	-	4	-	18	-
Hawarden city (part)	812	675	8	75	32	-	4	-	18	-
Capel township	152	146	-	-	-	-	-	-	6	-
Center township	110	110	-	-	-	-	-	-	-	-
Eagle township	115	109	-	-	-	-	-	-	6	-
East Orange township	243	223	6	6	-	-	2	-	6	-
Granville city	160	140	6	6	-	-	2	-	6	-
Floyd township	433	400	2	22	-	-	2	-	7	-

Table 17. **Units in Structure: 2000**—Con.

[Data based on a sample (except Tables 65-68). For information on confidentiality protection, coverage, sampling error, and nonsampling error, see Appendix G.
For location of definitions, see "How to Use This Census Report"]

State County County Subdivision Place	Total housing units	Units in structure								
		1 unit, detached	1 unit, attached	2 to 4 units	5 to 9 units	10 to 19 units	20 to 49 units	50 or more units	Mobile home	Boat, RV, van, etc.
Sioux County—Con.										
Floyd township—Con.										
Hospers city	284	264	-	16	-	-	2	-	2	-
Garfield township	98	92	-	-	-	-	-	-	6	-
Grant township	206	162	-	-	-	30	-	-	14	-
Matlock city	35	33	-	-	-	-	-	-	2	-
Sheldon city (part)	44	17	-	-	-	21	-	-	6	-
Holland township	1 888	1 505	91	188	43	25	12	-	24	-
Orange City city (part)	1 731	1 361	84	188	43	25	12	-	18	-
Lincoln township	862	747	24	20	5	15	-	-	51	-
Hull city	708	605	18	20	5	15	-	-	45	-
Logan township	364	272	4	36	26	-	-	-	26	-
Chatsworth city	44	40	-	-	-	-	-	-	4	-
Hawarden city (part)	291	203	4	36	26	-	-	-	22	-
Lynn township	123	111	-	-	-	-	-	-	12	-
Nassau township	663	515	10	60	4	-	-	-	74	-
Alton city	475	372	10	54	4	-	-	-	35	-
Orange City city (part)	77	38	-	6	-	-	-	-	33	-
Plato township	175	175	-	-	-	-	-	-	-	-
Reading township	359	345	4	10	-	-	-	-	-	-
Ireton city	248	234	4	10	-	-	-	-	-	-
Rock township	1 426	1 100	25	95	21	74	12	-	99	-
Rock Valley city	1 197	880	25	95	21	74	12	-	90	-
Settlers township	34	17	-	-	5	-	6	-	6	-
Sheridan township	427	376	5	28	9	-	-	1	8	-
Boyden city	281	236	5	22	9	-	-	1	8	-
Sherman township	194	174	-	-	-	-	-	-	20	-
Maurice city	104	104	-	-	-	-	-	-	-	-
Sioux township	108	102	-	-	-	-	-	-	6	-
Washington township	92	92	-	-	-	-	-	-	-	-
Welcome township	509	396	-	33	17	6	-	-	57	-
Sioux Center city (part)	302	189	-	33	17	6	-	-	57	-
West Branch township	1 839	1 476	54	81	65	10	77	13	63	-
Sioux Center city (part)	1 655	1 292	54	81	65	10	77	13	63	-
Story County	30 630	16 906	1 423	3 374	1 927	2 111	2 185	757	1 945	2
Collins township	347	315	-	11	13	-	-	-	6	2
Collins city	217	185	-	11	13	-	-	-	6	2
Franklin township	7 859	4 679	713	987	623	321	246	158	132	-
Ames city (part)	6 754	3 783	712	920	606	321	246	158	8	-
Gilbert city	346	268	1	67	10	-	-	-	-	-
Grant township	456	288	18	-	-	17	-	-	133	-
Ames city (part)	87	8	-	-	-	-	-	-	79	-
Nevada city (part)	160	97	7	-	-	17	-	-	39	-
Howard township	753	674	2	53	6	12	-	-	6	-
Roland city	503	442	2	35	6	12	-	-	6	-
Story City city (part)	66	48	-	18	-	-	-	-	-	-
Indian Creek township	599	478	5	23	8	12	-	-	73	-
Maxwell city	333	285	5	23	8	10	-	-	2	-
Lafayette township	1 470	1 057	37	134	57	38	74	31	42	-
Story City city (part)	1 312	899	37	134	57	38	74	31	42	-
Lincoln township	342	300	-	30	10	-	-	-	2	-
Zearing city	254	212	-	30	10	-	-	-	2	-
Milford township	192	144	-	-	-	-	-	-	48	-
Ames city (part)	-	-	-	-	-	-	-	-	-	-
Nevada township	2 962	1 836	91	281	177	127	108	13	329	-
Nevada city (part)	2 719	1 627	91	281	177	127	108	13	295	-
New Albany township	489	432	15	21	4	4	-	-	13	-
Colo city	354	314	6	16	4	4	-	-	10	-
Palestine township	1 875	1 257	24	163	15	58	74	-	284	-
Huxley city	976	558	11	62	15	50	74	-	206	-
Kelley city (part)	36	34	-	2	-	-	-	-	-	-
Sheldahl city (part)	58	42	-	-	-	-	-	-	16	-
Slater city	558	395	13	92	-	-	-	-	58	-
Richland township	131	119	-	-	-	-	-	-	12	-
Sherman township	88	84	-	-	-	-	-	-	4	-
Union township	498	435	6	18	1	8	-	-	30	-
Cambridge city	329	271	4	16	1	7	-	-	30	-
Warren township	245	223	-	11	6	-	-	-	5	-
McCallsburg city	143	121	-	11	6	-	-	-	5	-
Washington township	12 324	4 585	512	1 642	1 007	1 514	1 683	555	826	-
Ames city (part)	11 868	4 259	502	1 618	1 007	1 514	1 683	555	730	-
Kelley city (part)	79	57	10	8	-	-	-	-	4	-
Tama County	7 583	6 464	63	358	112	111	106	-	363	6
Buckingham township	136	136	-	-	-	-	-	-	-	-
Carlton township	382	340	2	14	2	4	-	-	20	-
Garwin city	257	221	2	14	2	4	-	-	14	-
Carroll township	104	98	-	-	-	-	-	-	-	6
Clark township	702	609	6	47	15	-	-	-	25	-
Dysart city	590	497	6	47	15	-	-	-	25	-
Columbia township	133	133	-	-	-	-	-	-	-	-
Crystal township	83	81	-	2	-	-	-	-	-	-
Geneseo township	170	140	7	-	6	17	-	-	-	-
Grant township	128	112	5	-	-	-	-	-	11	-
Highland township	62	62	-	-	-	-	-	-	-	-
Howard township	97	83	7	4	-	-	-	-	3	-
Indian Village township	452	373	5	-	-	-	21	-	53	-
Le Grand city (part)	-	-	-	-	-	-	-	-	-	-
Montour city	116	95	5	-	-	-	-	-	16	-
Lincoln township	196	180	1	7	-	-	-	-	8	-
Lincoln city	93	84	-	7	-	-	-	-	2	-
Oneida township	214	205	-	5	-	-	-	-	4	-
Clutier city	121	112	-	5	-	-	-	-	4	-
Otter Creek township	161	155	-	-	-	-	-	-	6	-
Perry township	852	748	12	49	14	14	-	-	15	-
Traer city	727	629	12	49	14	14	-	-	9	-
Richland township	72	72	-	-	-	-	-	-	-	-
Salt Creek township	206	192	-	-	-	-	3	-	11	-

Table 17. **Units in Structure: 2000**—Con.

[Data based on a sample (except Tables 65-68). For information on confidentiality protection, coverage, sampling error, and nonsampling error, see Appendix G.
For location of definitions, see "How to Use This Census Report"]

State County County Subdivision Place	Total housing units	Units in structure								
		1 unit, detached	1 unit, attached	2 to 4 units	5 to 9 units	10 to 19 units	20 to 49 units	50 or more units	Mobile home	Boat, RV, van, etc.
Tama County—Con.										
Salt Creek township—Con.										
Chelsea city	111	106	-	-	-	-	3	-	2	-
Spring Creek township	628	557	4	19	12	7	8	-	21	-
Gladbrook city	429	375	4	19	12	7	8	-	4	-
Tama township	1 253	1 039	6	88	47	33	5	-	35	-
Tama city	1 150	949	6	88	47	30	5	-	25	-
Toledo township	1 294	906	8	121	16	36	69	-	138	-
Toledo city	1 061	709	8	121	16	36	69	-	102	-
York township	258	243	-	2	-	-	-	-	13	-
Elberon city	97	86	-	2	-	-	-	-	9	-
Vining city	43	41	-	-	-	-	-	-	2	-
Taylor County	3 199	2 788	19	134	41	-	23	-	192	2
Bedford township	798	694	2	80	9	-	-	-	13	-
Bedford city	769	665	2	80	9	-	-	-	13	-
Benton township	37	37	-	-	-	-	-	-	-	-
Clayton township	78	74	-	-	-	-	-	-	4	-
Dallas township	326	308	1	8	-	-	-	-	9	-
New Market city	224	206	1	8	-	-	-	-	9	-
Gay township	58	58	-	-	-	-	-	-	-	-
Grant township	249	208	-	7	-	-	-	-	34	-
Clearfield city (part)	179	146	-	7	-	-	-	-	26	-
Grove township	70	66	-	-	-	-	-	-	2	2
Holt township	76	71	-	-	-	-	-	-	5	-
Jackson township	27	27	-	-	-	-	-	-	-	-
Jefferson township	161	133	-	1	7	-	-	-	20	-
Athelstan city	14	9	-	-	-	-	-	-	5	-
Blockton city	110	93	-	1	7	-	-	-	9	-
Marshall township	130	116	-	-	-	-	-	-	14	-
Conway city	33	27	-	-	-	-	-	-	6	-
Sharpsburg city	51	45	-	-	-	-	-	-	6	-
Mason township	85	72	-	-	-	-	-	-	13	-
Nodaway township	68	58	-	-	-	-	-	-	10	-
Platte township	700	563	14	38	25	-	23	-	37	-
Lenox city (part)	615	482	14	38	25	-	23	-	33	-
Polk township	65	51	2	-	-	-	-	-	12	-
Ross township	68	60	-	-	-	-	-	-	8	-
Washington township	203	192	-	-	-	-	-	-	11	-
Gravity city	106	101	-	-	-	-	-	-	5	-
Union County	5 657	4 476	48	580	146	53	32	16	299	7
Creston city	3 572	2 702	43	523	120	51	28	16	89	-
Dodge township	72	72	-	-	-	-	-	-	-	-
Douglas township	314	268	-	-	-	-	-	-	46	-
Cromwell city	48	46	-	-	-	-	-	-	2	-
Grant township	135	128	-	-	-	-	-	-	7	-
Shannon City city (part)	40	33	-	-	-	-	-	-	7	-
Highland township	115	108	-	-	-	-	-	-	-	7
Jones township	158	137	-	-	-	-	-	-	21	-
Thayer city	36	29	-	-	-	-	-	-	7	-
Lincoln township	93	86	-	-	-	-	-	-	7	-
New Hope township	284	223	2	7	4	-	-	-	48	-
Lorimor city	188	135	2	7	4	-	-	-	40	-
Platte township	106	103	-	-	-	-	-	-	3	-
Kent city	29	26	-	-	-	-	-	-	3	-
Pleasant township	54	52	-	-	-	-	-	-	2	-
Sand Creek township	100	94	-	-	-	-	-	-	6	-
Arispe city	42	38	-	-	-	-	-	-	4	-
Spaulding township	105	101	-	-	-	-	-	-	4	-
Union township	549	402	3	50	22	2	4	-	66	-
Afton city	407	293	3	50	22	2	4	-	33	-
Van Buren County	3 581	2 827	45	212	32	2	5	2	451	5
Bonaparte township	321	274	2	34	-	-	-	-	11	-
Bonaparte city	213	174	2	34	-	-	-	-	3	-
Cedar township	166	133	-	8	-	-	-	-	25	-
Stockport city (part)	64	46	-	8	-	-	-	-	10	-
Chequest township	110	90	-	-	-	-	-	-	20	-
Des Moines township	119	95	7	-	-	-	-	-	17	-
Cantril city (part)	-	-	-	-	-	-	-	-	-	-
Farmington township	454	349	-	39	-	-	1	-	65	-
Farmington city	349	258	-	39	-	-	1	-	51	-
Harrisburg township	84	72	-	-	-	-	-	-	12	-
Henry township	71	58	-	-	-	-	-	-	13	-
Jackson township	477	397	12	22	-	-	-	-	41	5
Cantril city (part)	119	94	6	7	-	-	-	-	10	2
Milton city	240	195	2	15	-	-	-	-	25	3
Lick Creek township	226	154	-	16	-	-	-	-	56	-
Birmingham city (part)	54	36	-	16	-	-	-	-	2	-
Union township	316	263	2	1	-	-	-	-	50	-
Birmingham city (part)	146	101	2	1	-	-	-	-	42	-
Stockport city (part)	61	55	-	-	-	-	-	-	6	-
Van Buren township	711	514	10	92	5	2	4	2	82	-
Keosauqua city	505	356	10	92	5	2	4	2	34	-
Vernon township	121	112	-	-	-	-	-	-	9	-
Mount Sterling city	26	21	-	-	-	-	-	-	5	-
Village township	322	243	12	-	27	-	-	-	40	-
Douds CDP	114	74	6	-	27	-	-	-	7	-
Leando CDP	45	41	-	-	-	-	-	-	4	-
Washington township	83	73	-	-	-	-	-	-	10	-
Wapello County	15 873	12 487	128	1 015	362	204	216	265	1 149	47
Adams township	334	266	1	7	13	-	-	-	47	-
Blakesburg city	176	129	1	7	13	-	-	-	26	-
Agency township	527	459	7	8	6	12	2	-	31	2
Agency city	285	252	3	8	6	12	2	-	2	-
Cass township	136	67	-	-	-	-	-	-	63	6
Chillicothe city	45	32	-	-	-	-	-	-	13	-

Table 17. **Units in Structure: 2000**—Con.

[Data based on a sample (except Tables 65-68). For information on confidentiality protection, coverage, sampling error, and nonsampling error, see Appendix G. For location of definitions, see "How to Use This Census Report"]

State County County Subdivision Place	Total housing units	Units in structure								
		1 unit, detached	1 unit, attached	2 to 4 units	5 to 9 units	10 to 19 units	20 to 49 units	50 or more units	Mobile home	Boat, RV, van, etc.
Wapello County—Con.										
Center township	11 858	9 246	108	937	330	168	214	265	561	29
Ottumwa city (part)	10 955	8 543	108	930	330	168	214	265	390	7
Columbia township	477	368	-	13	11	24	-	-	61	-
Eddyville city (part)	359	256	-	13	11	24	-	-	55	-
Competine township	117	109	-	-	-	-	-	-	8	-
Dahlonega township	236	229	7	-	-	-	-	-	-	-
Ottumwa city (part)	17	17	-	-	-	-	-	-	-	-
Green township	299	284	-	-	-	-	-	-	15	-
Highland township	130	130	-	-	-	-	-	-	-	-
Keokuk township	457	269	-	8	-	-	-	-	180	-
Pleasant township	113	106	-	-	-	-	-	-	7	-
Polk township	253	209	-	-	-	-	-	-	38	6
Richland township	249	210	-	-	-	-	-	-	38	1
Kirkville city	74	45	-	-	-	-	-	-	28	1
Ottumwa city (part)	5	5	-	-	-	-	-	-	-	-
Washington township	687	535	5	42	2	-	-	-	100	3
Eldon city	476	391	-	42	2	-	-	-	41	-
Warren County	15 289	11 863	273	633	366	644	454	133	917	6
Allen township	1 512	1 037	50	72	82	113	6	-	152	-
Carlisle city (part)	1 364	923	50	60	82	113	6	-	130	-
Belmont township	398	361	2	15	-	-	-	-	20	-
Milo city (part)	256	225	2	15	-	-	-	-	14	-
Greenfield township	2 113	1 793	49	64	26	55	28	-	92	6
Norwalk city (part)	784	577	34	64	26	55	28	-	-	-
Spring Hill city	33	31	-	-	-	-	-	-	2	-
Indianola city	4 973	3 077	109	403	146	425	412	133	268	-
Jackson township	284	255	-	-	-	-	5	-	24	-
St. Marys city	51	51	-	-	-	-	-	-	-	-
Jefferson township	595	538	-	22	14	1	-	-	20	-
Bevington city (part)	3	3	-	-	-	-	-	-	-	-
Martensdale city	179	147	-	17	14	1	-	-	-	-
Liberty township	203	171	-	-	-	-	-	-	32	-
Lincoln township	786	732	-	-	-	-	-	-	54	-
Ackworth city	30	24	-	-	-	-	-	-	6	-
Linn township	2 099	1 856	63	39	69	50	-	-	22	-
Cumming city	62	56	-	-	-	-	-	-	6	-
Norwalk city (part)	1 651	1 430	63	39	69	50	-	-	-	-
Otter township	281	269	-	4	-	-	3	-	5	-
Milo city (part)	70	63	-	4	-	-	3	-	-	-
Palmyra township	195	180	-	-	-	-	-	-	15	-
Richland township	452	372	-	-	-	-	-	-	80	-
Hartford city	275	216	-	-	-	-	-	-	59	-
Squaw township	265	237	-	-	-	-	-	-	28	-
Union township	206	168	-	-	-	-	-	-	38	-
Sandyville city	31	23	-	-	-	-	-	-	8	-
Virginia township	398	354	-	14	10	-	-	-	20	-
New Virginia city	198	167	-	14	10	-	-	-	7	-
White Breast township	279	245	-	-	19	-	-	-	15	-
Lacona city	158	133	-	-	19	-	-	-	6	-
White Oak township	250	218	-	-	-	-	-	-	32	-
Washington County	8 543	6 652	93	719	170	87	196	27	592	7
Brighton township	387	332	-	28	-	2	-	2	23	-
Brighton city	301	249	-	28	-	2	-	2	20	-
Cedar township	105	87	-	-	-	-	-	-	18	-
Clay township	105	99	-	-	-	-	-	-	6	-
Crawford township	251	224	-	6	-	-	-	-	21	-
Crawfordsville city	124	110	-	6	-	-	-	-	8	-
Dutch Creek township	125	107	-	-	-	-	-	-	18	-
English River township	1 383	987	48	141	34	11	4	-	158	-
Kalona city	972	650	36	135	34	11	4	-	102	-
Franklin township	195	174	-	-	-	-	-	-	21	-
West Chester city	72	59	-	-	-	-	-	-	13	-
Highland township	165	130	4	-	-	-	-	-	26	5
Iowa township	731	602	7	81	1	-	-	-	40	-
Riverside city	402	307	7	81	1	-	-	-	6	-
Jackson township	162	146	-	-	-	-	-	-	16	-
Lime Creek township	836	670	10	48	14	10	-	-	82	2
Wellman city	573	440	6	43	14	10	-	-	58	2
Marion township	226	204	-	4	-	-	-	-	18	-
Coppock city (part)	6	5	-	-	-	-	-	-	1	-
Oregon township	359	289	-	31	-	-	-	-	39	-
Ainsworth city	213	155	-	31	-	-	-	-	27	-
Seventy-Six township	99	95	-	-	-	-	-	-	4	-
Washington township	3 414	2 506	24	380	121	64	192	25	102	-
Washington city	3 129	2 268	24	380	115	64	186	25	67	-
Wayne County	3 357	2 809	45	165	18	4	-	-	307	9
Benton township	106	106	-	-	-	-	-	-	-	-
Corydon city (part)	8	8	-	-	-	-	-	-	-	-
Clay township	72	66	-	-	-	-	-	-	6	-
Clinton township	40	28	-	-	-	-	-	-	12	-
Corydon township	883	732	14	79	16	2	-	-	40	-
Corydon city (part)	798	647	14	79	16	2	-	-	40	-
Grand River township	240	195	9	9	-	-	-	-	27	-
Clio city (part)	43	38	3	-	-	-	-	-	2	-
Lineville city	152	118	6	9	-	-	-	-	19	-
Howard township	44	37	-	-	-	-	-	-	7	-
Jackson township	103	91	-	-	-	-	-	-	12	-
Jefferson township	60	51	-	-	-	-	-	-	9	-
Clio city (part)	4	4	-	-	-	-	-	-	-	-
Monroe township	48	35	-	-	-	-	-	-	13	-
Richman township	371	298	8	37	-	-	-	-	24	4
Humeston city	296	228	8	35	-	-	-	-	21	4
South Fork township	159	152	-	2	-	-	-	-	5	-
Promise City city	67	63	-	2	-	-	-	-	2	-
Union township	115	109	-	-	-	-	-	-	6	-

Table 17. **Units in Structure: 2000**—Con.

[Data based on a sample (except Tables 65-68). For information on confidentiality protection, coverage, sampling error, and nonsampling error, see Appendix G.
For location of definitions, see "How to Use This Census Report"]

State County County Subdivision Place	Total housing units	Units in structure								
		1 unit, detached	1 unit, attached	2 to 4 units	5 to 9 units	10 to 19 units	20 to 49 units	50 or more units	Mobile home	Boat, RV, van, etc.
Wayne County—Con.										
Union township—Con.										
Millerton city	29	29	-	-	-	-	-	-	-	-
Walnut township	468	399	8	26	2	-	-	-	30	3
Seymour city	392	323	8	26	2	-	-	-	30	3
Warren township	362	307	4	12	-	2	-	-	35	2
Allerton city	284	229	4	12	-	2	-	-	35	2
Washington township	101	91	-	-	-	-	-	-	10	-
Wright township	185	112	2	-	-	-	-	-	71	-
Webster County	16 969	13 099	292	1 452	452	408	344	303	619	-
Badger township	490	434	12	14	18	-	-	-	12	-
Badger city	232	207	-	7	18	-	-	-	-	-
Burnside township	149	133	-	6	3	-	-	-	7	-
Clay township	100	100	-	-	-	-	-	-	-	-
Colfax township	116	109	-	7	-	-	-	-	-	-
Duncombe city (part)	2	2	-	-	-	-	-	-	-	-
Cooper township	225	214	4	7	-	-	-	-	-	-
Dayton township	522	459	2	30	20	-	2	-	9	-
Dayton city	384	329	-	30	20	-	2	-	3	-
Deer Creek township	133	133	-	-	-	-	-	-	-	-
Douglas township	448	413	12	7	-	-	-	-	16	-
Elkhorn township	297	289	-	6	-	-	-	-	2	-
Fort Dodge city	11 204	7 938	253	1 235	357	381	334	301	405	-
Fulton township	212	209	-	-	-	-	-	-	3	-
Moorland city	78	75	-	-	-	-	-	-	3	-
Gowrie township	489	445	-	26	5	11	-	-	2	-
Farnhamville city (part)	-	-	-	-	-	-	-	-	-	-
Gowrie city (part)	425	381	-	26	5	11	-	-	2	-
Hardin township	58	53	-	-	-	-	-	-	5	-
Stratford city (part)	11	11	-	-	-	-	-	-	-	-
Jackson township	171	158	-	3	3	-	-	-	7	-
Clare city	77	69	-	3	3	-	-	-	2	-
Johnson township	167	160	-	-	3	-	-	-	4	-
Barnum city	71	64	-	-	3	-	-	-	4	-
Lost Grove township	329	259	-	37	14	9	8	-	2	-
Gowrie city (part)	47	14	-	2	14	9	8	-	-	-
Harcourt city	159	122	-	35	-	-	-	-	2	-
Newark township	146	128	2	-	4	-	-	-	12	-
Vincent city	68	62	2	-	4	-	-	-	-	-
Otho township	414	351	2	22	-	2	-	-	37	-
Coalville CDP (part)	-	-	-	-	-	-	-	-	-	-
Otho city	249	199	2	22	-	2	-	-	24	-
Pleasant Valley township	308	266	-	-	-	-	-	-	42	-
Coalville CDP (part)	249	219	-	-	-	-	-	-	30	-
Roland township	281	253	3	25	-	-	-	-	-	-
Callender city	173	145	3	25	-	-	-	-	-	-
Sumner township	214	176	-	11	13	-	-	-	14	-
Lehigh city (part)	203	167	-	11	13	-	-	-	12	-
Washington township	357	289	2	14	12	5	-	2	33	-
Duncombe city (part)	210	150	2	14	12	5	-	2	25	-
Webster township	99	92	-	-	-	-	-	-	7	-
Lehigh city (part)	43	36	-	-	-	-	-	-	7	-
Yell township	40	38	-	2	-	-	-	-	-	-
Lehigh city (part)	-	-	-	-	-	-	-	-	-	-
Winnebago County	5 065	4 196	66	364	182	65	68	-	124	-
Buffalo township	567	525	2	16	17	-	-	-	7	-
Buffalo Center city	461	432	2	7	13	-	-	-	7	-
Center township	1 186	936	7	83	52	47	40	-	21	-
Lake Mills city	1 019	776	-	83	52	47	40	-	21	-
Eden township	62	62	-	-	-	-	-	-	-	-
Forest township	1 961	1 448	55	237	107	18	28	-	68	-
Forest City city (part)	1 642	1 198	48	220	107	18	28	-	23	-
Leland city	115	96	-	17	-	-	-	-	2	-
Grant township	86	83	-	-	-	-	-	-	3	-
King township	366	335	2	17	6	-	-	-	6	-
Thompson city	285	258	2	17	6	-	-	-	2	-
Lincoln township	194	180	-	9	-	-	-	-	5	-
Rake city	124	113	-	9	-	-	-	-	2	-
Linden township	67	67	-	-	-	-	-	-	-	-
Logan township	100	97	-	-	-	-	-	-	3	-
Scarville city (part)	24	21	-	-	-	-	-	-	3	-
Mount Valley township	214	206	-	-	-	-	-	-	8	-
Newton township	93	93	-	-	-	-	-	-	-	-
Norway township	169	164	-	2	-	-	-	-	3	-
Scarville city (part)	15	13	-	2	-	-	-	-	-	-
Winneshiek County	8 208	6 530	96	746	289	111	55	2	374	5
Bloomfield township	223	199	2	6	-	-	-	-	16	-
Castalia city	81	64	-	6	-	-	-	-	11	-
Bluffton township	183	158	-	2	-	-	-	-	23	-
Burr Oak township	198	185	-	-	-	-	-	-	13	-
Calmar township	829	666	14	54	34	28	-	-	33	-
Calmar city (part)	483	351	12	38	32	28	-	-	22	-
Spillville city	182	156	2	16	-	-	-	-	8	-
Canoe township	232	202	-	-	-	-	-	-	30	-
Decorah township	3 583	2 460	46	598	240	79	55	2	103	-
Decorah city	2 969	1 958	46	582	240	79	55	2	7	-
Frankville township	176	147	5	-	-	-	-	-	24	-
Fremont township	98	77	13	-	-	-	-	-	8	-
Glenwood township	212	192	-	9	-	-	-	-	11	-
Hesper township	202	180	-	10	-	-	-	-	12	-
Highland township	160	144	-	-	-	-	-	-	16	-
Jackson township	109	96	9	2	-	-	-	-	2	-
Jackson Junction city	28	24	-	2	-	-	-	-	2	-
Lincoln township	261	231	-	4	15	4	-	-	7	-
Ridgeway city	141	118	-	4	15	4	-	-	-	-
Madison township	181	166	-	2	-	-	-	-	13	-

Table 17. **Units in Structure: 2000**—Con.

[Data based on a sample (except Tables 65-68). For information on confidentiality protection, coverage, sampling error, and nonsampling error, see Appendix G.
For location of definitions, see "How to Use This Census Report"]

State County County Subdivision Place	Total housing units	Units in structure								
		1 unit, detached	1 unit, attached	2 to 4 units	5 to 9 units	10 to 19 units	20 to 49 units	50 or more units	Mobile home	Boat, RV, van, etc.
Winneshiek County—Con.										
Military township	519	470	7	36	-	-	-	-	6	-
Ossian city	358	316	2	36	-	-	-	-	4	-
Orleans township	115	94	-	7	-	-	-	-	9	5
Pleasant township	168	160	-	-	-	-	-	-	8	-
Springfield township	192	179	-	-	-	-	-	-	13	-
Sumner township	133	126	-	-	-	-	-	-	7	-
Washington township	434	398	-	16	-	-	-	-	20	-
Calmar city (part)	-	-	-	-	-	-	-	-	-	-
Fort Atkinson city	166	130	-	16	-	-	-	-	20	-
Woodbury County	41 394	29 567	1 104	3 177	1 765	1 220	1 421	1 045	2 095	-
Arlington township	819	658	9	49	14	-	-	-	89	-
Moville city	648	530	9	49	14	-	-	-	46	-
Banner township	404	380	2	8	5	-	-	-	9	-
Lawton city (part)	269	254	2	8	5	-	-	-	-	-
Concord township	420	387	-	19	-	-	-	-	14	-
Floyd township	326	318	-	2	-	-	-	-	6	-
Bronson city	105	99	-	2	-	-	-	-	4	-
Lawton city (part)	5	5	-	-	-	-	-	-	-	-
Grange township	95	90	-	-	-	-	-	-	5	-
Grant township	90	84	-	-	-	-	-	-	6	-
Kedron township	383	345	1	2	2	-	3	-	30	-
Anthon city (part)	255	227	1	2	2	-	3	-	20	-
Correctionville city (part)	35	35	-	-	-	-	-	-	-	-
Lakeport township	58	58	-	-	-	-	-	-	-	-
Liberty township	445	376	3	-	6	-	-	-	60	-
Salix city	162	121	3	-	6	-	-	-	32	-
Sergeant Bluff city (part)	3	3	-	-	-	-	-	-	-	-
Liston township	283	264	-	9	-	-	-	-	10	-
Danbury city	199	182	-	9	-	-	-	-	8	-
Little Sioux township	262	219	7	-	-	-	-	-	36	-
Smithland city	113	89	2	-	-	-	-	-	22	-
Miller township	124	113	2	-	2	-	-	-	7	-
Anthon city (part)	53	48	-	-	-	-	-	-	5	-
Morgan township	89	89	-	-	-	-	-	-	-	-
Moville township	114	108	-	-	-	-	-	-	6	-
Oto township	128	118	-	-	-	-	-	-	10	-
Oto city	67	57	-	-	-	-	-	-	10	-
Rock township	330	297	3	2	6	-	-	-	22	-
Correctionville city (part)	113	96	-	-	-	-	-	-	17	-
Cushing city	117	104	-	2	6	-	-	-	5	-
Rutland township	276	242	9	10	-	-	-	-	15	-
Pierson city	159	139	4	10	-	-	-	-	6	-
Sioux City city (part)	33 812	23 152	891	2 943	1 660	1 200	1 418	1 040	1 508	-
Sloan township	507	404	2	41	27	7	-	-	26	-
Sloan city	444	347	2	41	27	7	-	-	20	-
Union township	349	308	-	17	8	-	-	-	16	-
Correctionville city (part)	255	218	-	17	8	-	-	-	12	-
West Fork township	147	132	-	-	-	-	-	-	15	-
Willow township	204	185	2	7	-	-	-	-	10	-
Hornick city	117	107	-	-	-	-	-	-	10	-
Wolf Creek township	88	85	-	-	-	-	-	-	3	-
Woodbury township	1 641	1 155	173	68	35	13	-	5	192	-
Sergeant Bluff city (part)	1 167	681	173	68	35	13	-	5	192	-
Worth County	3 534	3 020	35	201	90	9	39	-	140	-
Barton township	67	61	-	-	-	-	-	-	6	-
Bristol township	202	179	10	11	-	-	-	-	2	-
Joice city	101	85	3	11	-	-	-	-	2	-
Brookfield township	134	120	6	-	-	-	-	-	8	-
Danville township	139	139	-	-	-	-	-	-	-	-
Hanlontown city (part)	46	46	-	-	-	-	-	-	-	-
Deer Creek township	76	66	-	-	-	-	-	-	10	-
Fertile township	339	293	10	22	-	-	-	-	14	-
Fertile city	161	151	3	7	-	-	-	-	-	-
Hanlontown city (part)	57	40	2	15	-	-	-	-	-	-
Grove township	1 065	843	-	117	41	4	33	-	27	-
Northwood city	985	763	-	117	41	4	33	-	27	-
Hartland township	116	100	3	-	-	-	-	-	13	-
Kensett township	248	229	2	3	4	-	-	-	10	-
Kensett city	140	126	2	3	4	-	-	-	5	-
Lincoln township	757	639	4	43	35	5	6	-	25	-
Manly city	583	469	4	41	35	5	6	-	23	-
Silver Lake township	116	94	-	-	-	-	-	-	22	-
Union township	275	257	-	5	10	-	-	-	3	-
Grafton city	140	123	-	5	10	-	-	-	2	-
Wright County	6 559	5 550	58	387	155	101	112	71	125	-
Belmond township	208	196	5	-	-	-	-	-	7	-
Belmond city (part)	109	104	5	-	-	-	-	-	-	-
Blaine township	389	347	-	8	11	3	-	-	20	-
Dows city (part)	280	242	-	8	11	3	-	-	16	-
Galt city	15	15	-	-	-	-	-	-	-	-
Boone township	64	64	-	-	-	-	-	-	-	-
Dayton township	173	149	6	-	-	-	-	-	18	-
Clarion city (part)	99	81	-	-	-	-	-	-	18	-
Eagle Grove township	1 747	1 498	-	138	58	18	-	-	35	-
Eagle Grove city	1 615	1 374	-	138	52	18	-	-	33	-
Goldfield city (part)	27	21	-	-	6	-	-	-	-	-
Grant township	894	765	15	42	19	38	8	-	7	-
Clarion city (part)	621	506	15	42	12	38	8	-	-	-
Iowa township	191	182	-	7	-	-	-	-	2	-
Rowan city	101	92	-	7	-	-	-	-	2	-
Lake township	155	137	-	3	-	4	-	-	11	-
Clarion city (part)	81	63	-	3	-	4	-	-	11	-
Liberty township	346	310	-	16	6	9	-	-	5	-
Goldfield city (part)	289	253	-	16	6	9	-	-	5	-
Lincoln township	632	443	5	97	27	-	43	17	-	-

Table 17. **Units in Structure: 2000**—Con.

[Data based on a sample (except Tables 65-68). For information on confidentiality protection, coverage, sampling error, and nonsampling error, see Appendix G.
For location of definitions, see "How to Use This Census Report"]

State **County** **County Subdivision** **Place**	Total housing units	Units in structure								
		1 unit, detached	1 unit, attached	2 to 4 units	5 to 9 units	10 to 19 units	20 to 49 units	50 or more units	Mobile home	Boat, RV, van, etc.
Wright County—Con.										
Lincoln township—Con.										
Clarion city (part)	567	378	5	97	27	-	43	17	-	-
Norway township	73	73	-	-	-	-	-	-	-	-
Pleasant township	1 202	934	26	64	34	29	61	54	-	-
Belmond city (part)	1 084	816	26	64	34	29	61	54	-	-
Troy township	108	103	-	-	-	-	-	-	5	-
Vernon township	75	72	1	-	-	-	-	-	2	-
Wall Lake township	125	125	-	-	-	-	-	-	-	-
Woolstock township	177	152	-	12	-	-	-	-	13	-
Woolstock city	101	82	-	12	-	-	-	-	7	-

Table 18. **Units in Structure: 2000**

[Data based on a sample (except Tables 65-68). For information on confidentiality protection, coverage, sampling error, and nonsampling error, see Appendix G.
For location of definitions, see "How to Use This Census Report"]

State County Place	Total housing units	Units in structure								
		1 unit, detached	1 unit, attached	2 to 4 units	5 to 9 units	10 to 19 units	20 to 49 units	50 or more units	Mobile home	Boat, RV, van, etc.
The State	**1 232 511**	**911 987**	**28 118**	**87 086**	**45 113**	**38 393**	**35 963**	**20 389**	**64 719**	**743**
COUNTY										
Adair County	3 690	3 135	18	215	86	27	3	2	204	-
Adams County	2 109	1 789	21	65	43	30	7	-	154	-
Allamakee County	7 142	4 980	76	467	185	94	12	-	1 320	8
Appanoose County	6 697	5 144	66	407	156	70	64	91	695	4
Audubon County	2 995	2 760	29	91	54	9	-	-	52	-
Benton County	10 377	8 728	80	671	227	61	93	12	491	14
Black Hawk County	51 759	36 851	1 327	3 919	2 404	2 238	1 175	1 501	2 333	11
Boone County	10 968	8 662	150	739	292	221	222	83	597	2
Bremer County	9 337	7 682	112	676	248	136	132	73	278	-
Buchanan County	8 697	7 012	58	589	111	55	93	8	759	12
Buena Vista County	8 145	6 498	115	648	300	89	146	17	332	-
Butler County	6 578	5 930	51	296	60	14	17	2	204	4
Calhoun County	5 219	4 531	32	184	205	14	28	105	120	-
Carroll County	9 019	7 397	94	563	270	176	277	65	175	2
Cass County	6 590	5 411	45	428	184	98	198	-	226	-
Cedar County	7 570	6 277	71	428	153	58	4	-	566	13
Cerro Gordo County	21 488	16 479	484	1 509	951	568	670	290	537	-
Cherokee County	5 850	4 927	39	343	67	110	181	2	181	-
Chickasaw County	5 593	4 732	67	308	117	48	9	-	305	7
Clarke County	3 934	3 075	36	174	138	38	93	-	377	3
Clay County	7 828	5 998	148	602	375	138	171	144	252	-
Clayton County	8 619	6 944	104	528	175	130	56	2	651	29
Clinton County	21 585	16 637	185	2 049	635	655	342	347	708	27
Crawford County	6 958	5 678	58	358	193	109	134	51	370	7
Dallas County	16 529	12 048	756	874	479	368	828	38	1 129	9
Davis County	3 530	2 849	45	198	59	15	-	-	339	25
Decatur County	3 833	2 941	23	233	127	39	78	16	363	13
Delaware County	7 682	6 302	55	484	124	62	32	10	606	7
Des Moines County	18 643	13 839	189	1 885	502	321	190	412	1 305	-
Dickinson County	11 375	8 452	253	490	361	352	305	30	1 124	8
Dubuque County	35 505	24 347	812	4 557	1 679	935	750	606	1 809	10
Emmet County	4 889	4 154	46	247	135	83	54	-	170	-
Fayette County	9 505	7 982	87	706	208	54	71	-	381	16
Floyd County	7 317	6 161	43	545	115	125	98	15	211	4
Franklin County	4 763	4 152	34	296	168	26	43	-	44	-
Fremont County	3 514	2 936	15	202	66	6	10	-	277	2
Greene County	4 623	3 968	54	245	113	41	36	-	166	-
Grundy County	5 304	4 574	50	350	90	4	7	-	224	5
Guthrie County	5 467	4 666	99	250	227	44	-	-	181	-
Hamilton County	7 082	5 880	56	519	182	130	72	9	234	-
Hancock County	5 164	4 413	64	175	148	40	9	56	257	2
Hardin County	8 318	6 936	51	796	141	65	48	-	275	6
Harrison County	6 602	5 533	62	332	106	33	68	42	421	5
Henry County	8 246	6 020	101	806	234	99	181	19	767	19
Howard County	4 327	3 677	57	260	55	53	6	-	219	-
Humboldt County	4 645	3 949	29	338	129	60	6	7	127	-
Ida County	3 506	2 953	21	239	101	51	26	5	110	-
Iowa County	6 545	5 190	104	617	156	64	50	-	355	9
Jackson County	8 949	6 980	66	589	239	50	133	2	851	39
Jasper County	15 659	12 250	108	961	415	600	248	247	822	8
Jefferson County	7 241	5 080	73	729	193	86	198	-	882	-
Johnson County	45 831	22 436	3 015	4 178	4 028	5 086	2 661	1 231	3 189	7
Jones County	8 126	6 465	90	538	76	145	123	11	676	2
Keokuk County	5 013	4 276	43	258	60	20	12	-	344	-
Kossuth County	7 605	6 646	90	319	280	42	64	41	123	-
Lee County	16 612	12 653	186	1 445	256	212	236	465	1 148	11
Linn County	80 551	55 757	1 725	5 973	3 956	3 915	2 807	1 641	4 766	11
Louisa County	5 133	3 974	40	229	99	40	16	-	717	18
Lucas County	4 239	3 373	24	256	134	5	16	118	313	-
Lyon County	4 758	4 306	34	137	44	33	39	22	143	-
Madison County	5 661	4 673	65	273	157	51	64	-	373	5
Mahaska County	9 551	7 382	68	709	286	143	218	20	704	21
Marion County	12 755	9 877	86	830	446	334	166	102	906	8
Marshall County	16 324	12 531	165	1 412	438	373	350	278	775	2
Mills County	5 671	4 492	104	235	75	64	78	-	603	20
Mitchell County	4 594	3 994	42	266	75	26	20	7	161	3
Monona County	4 660	3 899	28	184	81	49	12	58	340	9
Monroe County	3 588	2 794	17	241	73	16	48	12	387	-
Montgomery County	5 399	4 256	46	489	173	62	64	-	307	2
Muscatine County	16 786	12 574	216	1 366	476	302	116	250	1 438	48
O'Brien County	6 509	5 619	124	244	186	66	123	17	130	-
Osceola County	3 012	2 740	16	129	60	20	15	-	32	-
Page County	7 302	5 914	32	498	137	102	180	170	269	-
Palo Alto County	4 631	3 894	59	229	145	39	71	-	192	2
Plymouth County	9 880	8 052	187	545	245	109	208	44	490	-
Pocahontas County	3 988	3 575	30	180	97	15	-	-	91	-
Polk County	156 447	101 623	7 708	8 415	6 855	8 399	12 079	6 398	4 934	36
Pottawattamie County	35 761	26 598	543	2 050	1 417	1 207	894	1 216	1 811	25
Poweshiek County	8 556	6 315	192	721	238	250	113	59	643	25
Ringgold County	2 789	2 262	25	66	53	17	22	-	306	38
Sac County	5 460	4 848	30	251	100	17	50	12	150	2
Scott County	65 649	45 450	2 176	5 828	3 752	2 943	1 986	1 210	2 284	20
Shelby County	5 459	4 668	72	241	100	9	67	63	237	2
Sioux County	11 260	9 348	233	654	227	160	115	14	509	-
Story County	30 630	16 906	1 423	3 374	1 927	2 111	2 185	757	1 945	2
Tama County	7 583	6 464	63	358	112	111	106	-	363	6
Taylor County	3 199	2 788	19	134	41	-	23	-	192	2
Union County	5 657	4 476	48	580	146	53	32	16	299	7

Table 18. **Units in Structure: 2000**—Con.

[Data based on a sample (except Tables 65-68). For information on confidentiality protection, coverage, sampling error, and nonsampling error, see Appendix G.
For location of definitions, see "How to Use This Census Report"]

State County Place	Total housing units	Units in structure								
		1 unit, detached	1 unit, attached	2 to 4 units	5 to 9 units	10 to 19 units	20 to 49 units	50 or more units	Mobile home	Boat, RV, van, etc.
COUNTY—Con.										
Van Buren County	3 581	2 827	45	212	32	2	5	2	451	5
Wapello County	15 873	12 487	128	1 015	362	204	216	265	1 149	47
Warren County	15 289	11 863	273	633	366	644	454	133	917	6
Washington County	8 543	6 652	93	719	170	87	196	27	592	7
Wayne County	3 357	2 809	45	165	18	4	-	-	307	9
Webster County	16 969	13 099	292	1 452	452	408	344	303	619	-
Winnebago County	5 065	4 196	66	364	182	65	68	-	124	-
Winneshiek County	8 208	6 530	96	746	289	111	55	2	374	5
Woodbury County	41 394	29 567	1 104	3 177	1 765	1 220	1 421	1 045	2 095	-
Worth County	3 534	3 020	35	201	90	9	39	-	140	-
Wright County	6 559	5 550	58	387	155	101	112	71	125	-
PLACE										
Ackley city	826	706	4	89	-	23	-	-	4	-
Franklin County (part)	24	24	-	-	-	-	-	-	-	-
Hardin County (part)	802	682	4	89	-	23	-	-	4	-
Ackworth city, Warren County	30	24	-	-	-	-	-	-	6	-
Adair city	403	317	2	33	16	6	-	2	27	-
Adair County (part)	396	310	2	33	16	6	-	2	27	-
Guthrie County (part)	7	7	-	-	-	-	-	-	-	-
Adel city, Dallas County	1 419	970	44	135	55	37	83	6	89	-
Afton city, Union County	407	293	3	50	22	2	4	-	33	-
Agency city, Wapello County	285	252	3	8	6	12	2	-	2	-
Ainsworth city, Washington County	213	155	-	31	-	-	-	-	27	-
Akron city, Plymouth County	716	562	2	41	42	-	41	-	28	-
Albert City city, Buena Vista County	321	294	2	8	5	4	-	-	8	-
Albia city, Monroe County	1 701	1 311	-	226	73	8	-	10	73	-
Albion city, Marshall County	239	196	-	5	9	-	-	-	29	-
Alburnett city, Linn County	209	187	4	4	14	-	-	-	-	-
Alden city, Hardin County	364	324	9	21	3	-	-	-	7	-
Alexander city, Franklin County	91	85	-	-	6	-	-	-	-	-
Algona city, Kossuth County	2 640	2 040	56	190	208	22	60	41	23	-
Alleman city, Polk County	146	143	3	-	-	-	-	-	-	-
Allerton city, Wayne County	284	229	4	12	-	2	-	-	35	2
Allison city, Butler County	454	414	5	15	9	4	-	-	7	-
Alta city, Buena Vista County	791	606	3	92	22	-	-	-	68	-
Alta Vista city, Chickasaw County	127	98	-	17	-	-	-	-	12	-
Alton city, Sioux County	475	372	10	54	4	-	-	-	35	-
Altoona city, Polk County	3 949	2 490	252	186	98	191	543	85	104	-
Alvord city, Lyon County	82	79	-	-	-	-	-	-	3	-
Ames city, Story County	18 709	8 050	1 214	2 538	1 613	1 835	1 929	713	817	-
Anamosa city, Jones County	1 869	1 191	29	283	22	36	72	11	225	-
Andover city, Clinton County	40	37	-	2	-	-	-	-	1	-
Andrew city, Jackson County	177	136	2	16	16	-	-	-	7	-
Anita city, Cass County	493	415	4	29	15	10	-	-	20	-
Ankeny city, Polk County	10 803	6 483	906	384	837	905	613	185	490	-
Anthon city, Woodbury County	308	275	1	2	2	-	3	-	25	-
Aplington city, Butler County	470	417	7	38	-	2	-	2	4	-
Arcadia city, Carroll County	191	170	-	8	-	-	-	-	13	-
Archer city, O'Brien County	64	62	2	-	-	-	-	-	-	-
Aredale city, Butler County	43	41	-	-	-	-	-	-	2	-
Arion city, Crawford County	61	39	-	-	-	-	-	-	22	-
Arispe city, Union County	42	38	-	-	-	-	-	-	4	-
Arlington city, Fayette County	223	181	5	10	19	-	-	-	8	-
Armstrong city, Emmet County	457	382	6	31	19	-	-	-	19	-
Arnolds Park city, Dickinson County	1 141	743	37	28	28	27	2	-	274	2
Arthur city, Ida County	110	97	-	6	4	3	-	-	-	-
Asbury city, Dubuque County	860	688	36	93	14	9	-	-	20	-
Ashton city, Osceola County	217	205	-	2	6	2	2	-	-	-
Aspinwall city, Crawford County	31	31	-	-	-	-	-	-	-	-
Atalissa city, Muscatine County	122	94	-	-	-	-	-	-	28	-
Athelstan city, Taylor County	14	9	-	-	-	-	-	-	5	-
Atkins city, Benton County	369	322	2	31	14	-	-	-	-	-
Atlantic city, Cass County	3 350	2 453	30	315	158	88	198	-	108	-
Auburn city, Sac County	146	139	-	2	5	-	-	-	-	-
Audubon city, Audubon County	1 105	961	25	73	31	3	-	-	12	-
Aurelia city, Cherokee County	466	403	11	33	2	-	-	-	17	-
Aurora city, Buchanan County	94	76	2	4	-	-	-	-	12	-
Avoca city, Pottawattamie County	710	613	2	47	25	15	-	-	8	-
Ayrshire city, Palo Alto County	97	82	-	4	9	-	-	-	2	-
Badger city, Webster County	232	207	-	7	18	-	-	-	-	-
Bagley city, Guthrie County	150	128	-	2	12	-	-	-	8	-
Baldwin city, Jackson County	56	42	-	-	-	-	-	-	14	-
Balltown city, Dubuque County	28	26	-	-	-	-	-	-	2	-
Bancroft city, Kossuth County	379	315	2	48	8	6	-	-	-	-
Bankston city, Dubuque County	15	13	-	-	-	-	-	-	2	-
Barnes City city	97	80	-	10	-	-	-	-	7	-
Mahaska County (part)	97	80	-	10	-	-	-	-	7	-
Poweshiek County (part)	-	-	-	-	-	-	-	-	-	-
Barnum city, Webster County	71	64	-	-	3	-	-	-	4	-
Bassett city, Chickasaw County	33	32	-	-	-	-	-	-	1	-
Batavia city, Jefferson County	237	168	-	18	-	-	-	-	51	-
Battle Creek city, Ida County	369	318	-	33	5	-	2	-	11	-
Baxter city, Jasper County	454	330	-	75	10	12	-	-	27	-
Bayard city, Guthrie County	240	201	-	4	34	-	-	-	1	-
Beacon city, Mahaska County	229	139	-	-	-	3	-	-	87	-

Table 18. **Units in Structure: 2000**—Con.

[Data based on a sample (except Tables 65-68). For information on confidentiality protection, coverage, sampling error, and nonsampling error, see Appendix G.
For location of definitions, see "How to Use This Census Report"]

State County Place	Total housing units	Units in structure								
		1 unit, detached	1 unit, attached	2 to 4 units	5 to 9 units	10 to 19 units	20 to 49 units	50 or more units	Mobile home	Boat, RV, van, etc.
PLACE—Con.										
Beaconsfield city, Ringgold County	14	6	-	-	-	-	-	-	8	-
Beaman city, Grundy County	87	73	-	12	2	-	-	-	-	-
Beaver city, Boone County	27	27	-	-	-	-	-	-	-	-
Bedford city, Taylor County	769	665	2	80	9	-	-	-	13	-
Belle Plaine city, Benton County	1 314	1 011	13	170	31	18	28	-	43	-
Bellevue city, Jackson County	1 010	776	-	100	42	11	-	-	81	-
Belmond city, Wright County	1 193	920	31	64	34	29	61	54	-	-
Bennett city, Cedar County	159	155	-	2	-	-	-	-	2	-
Benton city, Ringgold County	17	13	-	-	-	-	-	-	4	-
Berkley city, Boone County	12	10	-	-	-	-	-	-	2	-
Bernard city, Dubuque County	50	32	-	10	-	-	-	-	8	-
Bertram city, Linn County	109	109	-	-	-	-	-	-	-	-
Bettendorf city, Scott County	13 051	9 092	804	742	755	658	523	301	176	-
Bevington city	26	12	-	-	-	-	-	-	14	-
Madison County (part)	23	9	-	-	-	-	-	-	14	-
Warren County (part)	3	3	-	-	-	-	-	-	-	-
Birmingham city, Van Buren County	200	137	2	17	-	-	-	-	44	-
Blairsburg city, Hamilton County	91	87	-	-	-	-	-	-	4	-
Blairstown city, Benton County	310	256	3	35	8	-	-	-	8	-
Blakesburg city, Wapello County	176	129	1	7	13	-	-	-	26	-
Blanchard city, Page County	33	29	-	-	-	-	-	-	4	-
Blencoe city, Monona County	121	103	1	8	-	-	-	-	9	-
Blockton city, Taylor County	110	93	-	1	7	-	-	-	9	-
Bloomfield city, Davis County	1 233	913	11	167	59	15	-	-	68	-
Blue Grass city, Scott County	461	403	15	41	-	-	-	-	2	-
Bode city, Humboldt County	163	131	2	22	2	2	-	-	4	-
Bonaparte city, Van Buren County	213	174	2	34	-	-	-	-	3	-
Bondurant city, Polk County	697	602	21	43	25	4	-	-	2	-
Boone city, Boone County	5 594	4 117	109	562	209	205	214	24	154	-
Bouton city, Dallas County	57	51	-	-	-	-	-	-	6	-
Boxholm city, Boone County	108	98	-	-	10	-	-	-	-	-
Boyden city, Sioux County	281	236	5	22	9	-	-	1	8	-
Braddyville city, Page County	82	70	-	5	-	-	-	-	7	-
Bradgate city, Humboldt County	56	54	-	-	-	-	-	-	2	-
Brandon city, Buchanan County	145	118	-	2	4	-	-	-	21	-
Brayton city, Audubon County	78	69	-	2	4	-	-	-	3	-
Breda city, Carroll County	228	207	-	7	12	-	-	-	2	-
Bridgewater city, Adair County	104	91	2	4	5	-	-	-	2	-
Brighton city, Washington County	301	249	-	28	-	2	-	2	20	-
Bristow city, Butler County	83	72	-	6	-	-	-	-	5	-
Britt city, Hancock County	926	811	12	38	41	-	3	-	21	-
Bronson city, Woodbury County	105	99	-	2	-	-	-	-	4	-
Brooklyn city, Poweshiek County	621	498	4	51	33	14	2	-	19	-
Brunsville city, Plymouth County	68	55	11	2	-	-	-	-	-	-
Buckeye city, Hardin County	49	49	-	-	-	-	-	-	-	-
Buck Grove city, Crawford County	22	17	-	-	-	-	-	-	5	-
Buffalo city, Scott County	524	467	-	28	12	15	-	-	2	-
Buffalo Center city, Winnebago County	461	432	2	7	13	-	-	-	7	-
Burlington city, Des Moines County	12 018	8 893	157	1 643	457	198	70	392	208	-
Burt city, Kossuth County	240	215	-	2	4	13	2	-	4	-
Bussey city, Marion County	204	162	-	-	1	5	-	1	35	-
Calamus city, Clinton County	175	147	4	13	2	-	-	-	9	-
Callender city, Webster County	173	145	3	25	-	-	-	-	-	-
Calmar city, Winneshiek County	483	351	12	38	32	28	-	-	22	-
Calumet city, O'Brien County	81	79	-	-	-	-	-	-	2	-
Camanche city, Clinton County	1 877	1 355	35	62	88	117	-	21	199	-
Cambridge city, Story County	329	271	4	16	1	7	-	-	30	-
Cantril city, Van Buren County	119	94	6	7	-	-	-	-	10	2
Carbon city, Adams County	28	24	-	-	-	-	-	-	4	-
Carlisle city	1 380	939	50	60	82	113	6	-	130	-
Polk County (part)	16	16	-	-	-	-	-	-	-	-
Warren County (part)	1 364	923	50	60	82	113	6	-	130	-
Carpenter city, Mitchell County	58	54	-	-	-	-	-	-	4	-
Carroll city, Carroll County	4 415	3 186	64	363	236	174	239	65	88	-
Carson city, Pottawattamie County	317	272	5	21	3	10	-	-	6	-
Carter Lake city, Pottawattamie County	1 292	1 002	31	7	-	-	-	-	252	-
Cascade city	827	624	21	98	21	43	-	-	20	-
Dubuque County (part)	686	488	16	98	21	43	-	-	20	-
Jones County (part)	141	136	5	-	-	-	-	-	-	-
Casey city	223	205	-	3	8	-	-	-	7	-
Adair County (part)	6	6	-	-	-	-	-	-	-	-
Guthrie County (part)	217	199	-	3	8	-	-	-	7	-
Castalia city, Winneshiek County	81	64	-	6	-	-	-	-	11	-
Castana city, Monona County	81	72	-	-	-	-	-	-	9	-
Cedar Falls city, Black Hawk County	13 294	8 226	394	1 396	688	839	555	343	846	7
Cedar Rapids city, Linn County	52 169	34 565	1 094	4 144	3 003	3 163	2 445	1 456	2 299	-
Center Junction city, Jones County	75	65	3	-	-	-	-	-	7	-
Center Point city, Linn County	816	688	10	67	44	-	3	-	4	-
Centerville city, Appanoose County	2 901	1 985	32	327	148	65	59	91	194	-
Central City city, Linn County	510	405	8	79	-	16	-	-	2	-
Centralia city, Dubuque County	46	42	-	-	-	-	-	-	4	-
Chariton city, Lucas County	2 146	1 550	22	235	120	5	16	118	80	-
Charles City city, Floyd County	3 599	2 860	21	415	76	108	94	15	10	-
Charlotte city, Clinton County	181	128	-	19	11	-	-	-	23	-

Table 18. **Units in Structure: 2000**—Con.

[Data based on a sample (except Tables 65-68). For information on confidentiality protection, coverage, sampling error, and nonsampling error, see Appendix G.
For location of definitions, see "How to Use This Census Report"]

State County Place	Total housing units	Units in structure: 1 unit, detached	1 unit, attached	2 to 4 units	5 to 9 units	10 to 19 units	20 to 49 units	50 or more units	Mobile home	Boat, RV, van, etc.
PLACE—Con.										
Charter Oak city, Crawford County	276	255	6	7	6	-	-	-	2	-
Chatsworth city, Sioux County	44	40	-	-	-	-	-	-	4	-
Chelsea city, Tama County	111	106	-	-	-	-	3	-	2	-
Cherokee city, Cherokee County	2 567	1 913	16	253	56	106	181	-	42	-
Chester city, Howard County	83	66	-	4	7	-	-	-	6	-
Chillicothe city, Wapello County	45	32	-	-	-	-	-	-	13	-
Churdan city, Greene County	219	208	2	5	2	-	-	-	2	-
Cincinnati city, Appanoose County	199	157	3	3	-	-	-	-	36	-
Clare city, Webster County	77	69	-	3	3	-	-	-	2	-
Clarence city, Cedar County	457	376	2	37	18	3	4	-	17	-
Clarinda city, Page County	2 199	1 660	17	232	68	81	68	25	48	-
Clarion city, Wright County	1 368	1 028	20	142	39	42	51	17	29	-
Clarksville city, Butler County	608	515	4	38	6	2	6	-	37	-
Clayton city, Clayton County	87	60	5	8	-	-	-	-	14	-
Clearfield city	183	148	-	7	-	-	-	-	28	-
Ringgold County (part)	4	2	-	-	-	-	-	-	2	-
Taylor County (part)	179	146	-	7	-	-	-	-	26	-
Clear Lake city, Cerro Gordo County	4 185	2 919	231	220	248	160	104	50	253	-
Cleghorn city, Cherokee County	118	111	3	-	-	-	-	-	4	-
Clemons city, Marshall County	66	60	2	-	-	-	-	-	4	-
Clermont city, Fayette County	333	283	5	18	4	-	-	-	23	-
Clinton city, Clinton County	12 421	9 074	95	1 649	388	400	269	326	214	6
Clio city, Wayne County	47	42	3	-	-	-	-	-	2	-
Clive city	4 881	3 363	421	194	179	495	200	29	-	-
Dallas County (part)	805	699	67	13	8	18	-	-	-	-
Polk County (part)	4 076	2 664	354	181	171	477	200	29	-	-
Clutier city, Tama County	121	112	-	5	-	-	-	-	4	-
Coalville CDP, Webster County	249	219	-	-	-	-	-	-	30	-
Coburg city, Montgomery County	12	10	-	-	-	-	-	-	2	-
Coggon city, Linn County	284	260	-	20	2	-	-	-	2	-
Coin city, Page County	120	103	2	3	-	-	-	-	12	-
Colesburg city, Delaware County	202	176	-	19	-	5	-	-	2	-
Colfax city, Jasper County	917	682	9	69	65	12	-	-	80	-
College Springs city, Page County	98	88	-	-	-	-	-	-	10	-
Collins city, Story County	217	185	-	11	13	-	-	-	6	2
Colo city, Story County	354	314	6	16	4	4	-	-	10	-
Columbus City city, Louisa County	132	87	-	-	-	-	-	-	45	-
Columbus Junction city, Louisa County	744	471	11	101	62	19	12	-	66	2
Colwell city, Floyd County	32	31	-	-	-	-	-	-	1	-
Conesville city, Muscatine County	146	74	2	3	-	-	-	-	67	-
Conrad city, Grundy County	487	371	11	50	23	-	-	-	32	-
Conway city, Taylor County	33	27	-	-	-	-	-	-	6	-
Coon Rapids city	567	500	2	36	16	-	-	-	11	2
Carroll County (part)	567	500	2	36	16	-	-	-	11	2
Guthrie County (part)	-	-	-	-	-	-	-	-	-	-
Coppock city	31	14	-	-	-	-	-	-	17	-
Henry County (part)	17	7	-	-	-	-	-	-	10	-
Jefferson County (part)	8	2	-	-	-	-	-	-	6	-
Washington County (part)	6	5	-	-	-	-	-	-	1	-
Coralville city, Johnson County	6 753	2 102	983	858	889	955	440	215	311	-
Corning city, Adams County	880	696	19	61	40	30	7	-	27	-
Correctionville city, Woodbury County	403	349	-	17	8	-	-	-	29	-
Corwith city, Hancock County	153	125	6	4	2	16	-	-	-	-
Corydon city, Wayne County	806	655	14	79	16	2	-	-	40	-
Cotter city, Louisa County	20	20	-	-	-	-	-	-	-	-
Coulter city, Franklin County	119	104	2	10	3	-	-	-	-	-
Council Bluffs city, Pottawattamie County	24 367	16 502	389	1 778	1 264	1 136	884	1 212	1 191	11
Craig city, Plymouth County	44	44	-	-	-	-	-	-	-	-
Crawfordsville city, Washington County	124	110	-	6	-	-	-	-	8	-
Crescent city, Pottawattamie County	194	191	-	3	-	-	-	-	-	-
Cresco city, Howard County	1 756	1 382	42	201	25	30	6	-	70	-
Creston city, Union County	3 572	2 702	43	523	120	51	28	16	89	-
Cromwell city, Union County	48	46	-	-	-	-	-	-	2	-
Crystal Lake city, Hancock County	137	113	-	6	13	-	-	-	5	-
Cumberland city, Cass County	142	121	-	9	9	-	-	-	3	-
Cumming city, Warren County	62	56	-	-	-	-	-	-	6	-
Curlew city, Palo Alto County	36	32	-	-	-	-	-	-	4	-
Cushing city, Woodbury County	117	104	-	2	6	-	-	-	5	-
Cylinder city, Palo Alto County	47	41	-	-	-	-	-	-	6	-
Dakota City city, Humboldt County	383	357	-	24	-	-	-	-	2	-
Dallas Center city, Dallas County	620	522	22	35	12	12	4	-	13	-
Dana city, Greene County	25	25	-	-	-	-	-	-	-	-
Danbury city, Woodbury County	199	182	-	9	-	-	-	-	8	-
Danville city, Des Moines County	375	290	11	20	10	13	-	-	31	-
Davenport city, Scott County	41 359	27 151	1 105	4 521	2 757	2 122	1 453	909	1 323	18
Davis City city, Decatur County	138	112	-	13	-	-	-	-	13	-
Dawson city, Dallas County	70	56	-	-	-	-	-	-	14	-
Dayton city, Webster County	384	329	-	30	20	-	2	-	3	-
Decatur City city, Decatur County	102	62	-	-	-	-	-	-	40	-
Decorah city, Winneshiek County	2 969	1 958	46	582	240	79	55	2	7	-
Dedham city, Carroll County	114	104	-	2	-	-	-	-	8	-
Deep River city, Poweshiek County	139	112	-	15	-	-	-	-	12	-
Defiance city, Shelby County	129	119	-	3	-	-	-	-	7	-
Delaware city, Delaware County	75	57	-	4	-	-	-	-	14	-
Delhi city, Delaware County	222	178	1	9	9	-	-	-	25	-

Table 18. **Units in Structure: 2000**—Con.

[Data based on a sample (except Tables 65-68). For information on confidentiality protection, coverage, sampling error, and nonsampling error, see Appendix G.
For location of definitions, see "How to Use This Census Report"]

State County Place	Total housing units	Units in structure: 1 unit, detached	1 unit, attached	2 to 4 units	5 to 9 units	10 to 19 units	20 to 49 units	50 or more units	Mobile home	Boat, RV, van, etc.
PLACE—Con.										
Delmar city, Clinton County	201	184	-	9	-	-	-	-	8	-
Deloit city, Crawford County	132	117	-	4	3	-	-	-	8	-
Delphos city, Ringgold County	10	10	-	-	-	-	-	-	-	-
Delta city, Keokuk County	189	140	-	12	11	5	2	-	19	-
Denison city, Crawford County	2 841	1 980	39	257	139	103	130	49	144	-
Denver city, Bremer County	678	541	10	61	34	30	-	-	2	-
Derby city, Lucas County	73	61	-	-	-	-	-	-	12	-
Des Moines city, Polk County	85 105	55 251	2 376	6 056	3 430	3 855	6 998	4 454	2 649	36
De Soto city, Dallas County	401	265	3	10	16	6	-	-	101	-
De Witt city, Clinton County	2 170	1 618	24	175	135	138	73	-	7	-
Dexter city, Dallas County	260	240	-	6	10	-	-	-	4	-
Diagonal city, Ringgold County	152	127	-	6	5	-	-	-	14	-
Dickens city, Clay County	86	69	-	-	-	-	-	-	17	-
Dike city, Grundy County	395	338	1	24	32	-	-	-	-	-
Dixon city, Scott County	104	95	-	9	-	-	-	-	-	-
Dolliver city, Emmet County	49	47	-	-	-	-	-	-	2	-
Donahue city, Scott County	106	104	-	2	-	-	-	-	-	-
Donnellson city, Lee County	415	310	8	48	20	4	-	-	25	-
Doon city, Lyon County	218	200	-	10	6	-	-	-	2	-
Douds CDP, Van Buren County	114	74	6	-	27	-	-	-	7	-
Dougherty city, Cerro Gordo County	47	46	-	1	-	-	-	-	-	-
Dow City city, Crawford County	243	182	2	13	7	-	-	-	39	-
Dows city	318	280	-	8	11	3	-	-	16	-
Franklin County (part)	38	38	-	-	-	-	-	-	-	-
Wright County (part)	280	242	-	8	11	3	-	-	16	-
Drakesville city, Davis County	82	67	-	4	-	-	-	-	11	-
Dubuque city, Dubuque County	23 813	14 668	702	3 977	1 529	789	717	599	832	-
Dumont city, Butler County	311	280	4	15	3	-	2	-	7	-
Duncombe city, Webster County	212	152	2	14	12	5	-	2	25	-
Dundee city, Delaware County	86	67	-	11	-	-	-	-	8	-
Dunkerton city, Black Hawk County	262	195	-	13	3	51	-	-	-	-
Dunlap city, Harrison County	525	456	1	53	6	-	-	-	9	-
Durango city, Dubuque County	15	7	-	4	-	-	-	-	4	-
Durant city	704	579	16	59	20	30	-	-	-	-
Cedar County (part)	663	560	14	59	20	10	-	-	-	-
Muscatine County (part)	-	-	-	-	-	-	-	-	-	-
Scott County (part)	41	19	2	-	-	20	-	-	-	-
Dyersville city	1 681	1 383	-	162	36	30	5	-	65	-
Delaware County (part)	32	32	-	-	-	-	-	-	-	-
Dubuque County (part)	1 649	1 351	-	162	36	30	5	-	65	-
Dysart city, Tama County	590	497	6	47	15	-	-	-	25	-
Eagle Grove city, Wright County	1 615	1 374	-	138	52	18	-	-	33	-
Earlham city, Madison County	529	396	7	65	11	9	2	-	39	-
Earling city, Shelby County	183	167	-	10	-	-	-	-	6	-
Earlville city, Delaware County	356	263	12	38	4	-	-	-	39	-
Early city, Sac County	290	251	3	11	15	-	-	-	10	-
East Peru city, Madison County	58	56	-	-	-	-	-	-	2	-
Eddyville city	454	321	-	21	11	24	-	-	77	-
Mahaska County (part)	94	64	-	8	-	-	-	-	22	-
Monroe County (part)	1	1	-	-	-	-	-	-	-	-
Wapello County (part)	359	256	-	13	11	24	-	-	55	-
Edgewood city	411	304	8	45	12	-	-	-	42	-
Clayton County (part)	158	103	4	12	1	-	-	-	38	-
Delaware County (part)	253	201	4	33	11	-	-	-	4	-
Elberon city, Tama County	97	86	-	2	-	-	-	-	9	-
Eldon city, Wapello County	476	391	-	42	2	-	-	-	41	-
Eldora city, Hardin County	1 321	1 042	6	174	28	30	-	-	41	-
Eldridge city, Scott County	1 550	1 137	119	136	40	46	-	-	72	-
Elgin city, Fayette County	341	263	-	40	7	-	-	-	31	-
Elkader city, Clayton County	700	525	5	113	25	-	10	-	22	-
Elkhart city, Polk County	162	83	3	19	8	-	-	-	49	-
Elk Horn city, Shelby County	260	240	2	14	2	-	-	-	2	-
Elkport city, Clayton County	37	29	-	-	-	-	-	-	8	-
Elk Run Heights city, Black Hawk County	409	402	2	5	-	-	-	-	-	-
Elliott city, Montgomery County	174	145	2	9	-	-	-	-	18	-
Ellston city, Ringgold County	26	24	-	-	-	-	-	-	2	-
Ellsworth city, Hamilton County	222	179	-	31	-	-	2	-	10	-
Elma city, Howard County	269	230	2	-	23	5	-	-	9	-
Ely city, Linn County	434	314	9	34	66	3	2	3	3	-
Emerson city, Mills County	210	182	7	6	5	-	-	-	10	-
Emmetsburg city, Palo Alto County	1 835	1 360	57	150	89	27	66	-	86	-
Epworth city, Dubuque County	502	398	2	22	12	21	13	-	34	-
Essex city, Page County	392	301	3	34	8	8	-	5	33	-
Estherville city, Emmet County	2 939	2 360	39	209	102	67	49	-	113	-
Evansdale city, Black Hawk County	1 869	1 523	6	69	29	50	113	33	46	-
Everly city, Clay County	296	274	-	10	5	-	-	-	7	-
Exira city, Audubon County	393	351	-	10	7	6	-	-	19	-
Exline city, Appanoose County	80	65	-	-	-	-	-	-	15	-
Fairbank city	429	339	9	39	12	6	-	-	24	-
Buchanan County (part)	350	267	7	34	12	6	-	-	24	-
Fayette County (part)	79	72	2	5	-	-	-	-	-	-

Table 18. **Units in Structure: 2000**—Con.

[Data based on a sample (except Tables 65-68). For information on confidentiality protection, coverage, sampling error, and nonsampling error, see Appendix G.
For location of definitions, see "How to Use This Census Report"]

State County Place	Total housing units	Units in structure: 1 unit, detached	1 unit, attached	2 to 4 units	5 to 9 units	10 to 19 units	20 to 49 units	50 or more units	Mobile home	Boat, RV, van, etc.
PLACE—Con.										
Fairfax city, Linn County	347	318	2	13	14	-	-	-	-	-
Fairfield city, Jefferson County	4 437	2 772	54	629	187	83	191	-	521	-
Farley city, Dubuque County	519	449	5	35	27	-	-	-	3	-
Farmersburg city, Clayton County	124	101	4	17	-	-	-	-	2	-
Farmington city, Van Buren County	349	258	-	39	-	-	1	-	51	-
Farnhamville city	214	187	-	6	11	10	-	-	-	-
Calhoun County (part)	214	187	-	6	11	10	-	-	-	-
Webster County (part)	-	-	-	-	-	-	-	-	-	-
Farragut city, Fremont County	239	203	-	16	8	-	4	-	8	-
Fayette city, Fayette County	438	316	5	68	23	10	-	-	16	-
Fenton city, Kossuth County	166	160	-	2	4	-	-	-	-	-
Ferguson city, Marshall County	60	52	-	5	-	-	-	-	3	-
Fertile city, Worth County	161	151	3	7	-	-	-	-	-	-
Floris city, Davis County	70	43	-	-	-	-	-	-	27	-
Floyd city, Floyd County	145	144	-	-	-	-	-	-	1	-
Fonda city, Pocahontas County	329	284	-	20	17	2	-	-	6	-
Fontanelle city, Adair County	330	274	3	24	-	-	-	-	29	-
Forest City city	1 794	1 220	48	220	107	18	28	-	153	-
Hancock County (part)	152	22	-	-	-	-	-	-	130	-
Winnebago County (part)	1 642	1 198	48	220	107	18	28	-	23	-
Fort Atkinson city, Winneshiek County	166	130	-	16	-	-	-	-	20	-
Fort Dodge city, Webster County	11 204	7 938	253	1 235	357	381	334	301	405	-
Fort Madison city, Lee County	5 164	3 825	79	580	92	104	146	163	170	5
Fostoria city, Clay County	94	92	-	-	-	-	-	-	2	-
Franklin city, Lee County	55	48	-	2	-	-	-	-	5	-
Fraser city, Boone County	58	47	-	5	-	-	-	-	6	-
Fredericksburg city, Chickasaw County	441	382	5	30	17	5	-	-	2	-
Frederika city, Bremer County	133	124	-	9	-	-	-	-	-	-
Fredonia city, Louisa County	87	42	2	2	-	-	-	-	41	-
Fremont city, Mahaska County	304	239	3	27	-	-	-	-	33	2
Fruitland city, Muscatine County	253	224	10	3	-	-	-	-	16	-
Galt city, Wright County	15	15	-	-	-	-	-	-	-	-
Galva city, Ida County	187	177	-	4	4	-	-	-	2	-
Garber city, Clayton County	56	51	-	-	-	-	-	-	5	-
Garden Grove city, Decatur County	111	86	-	7	3	2	-	-	13	-
Garnavillo city, Clayton County	346	291	2	19	6	-	-	-	28	-
Garner city, Hancock County	1 246	939	30	85	65	24	6	56	41	-
Garrison city, Benton County	175	142	-	5	7	7	-	-	14	-
Garwin city, Tama County	257	221	2	14	2	4	-	-	14	-
Geneva city, Franklin County	76	74	-	-	-	-	-	-	2	-
George city, Lyon County	518	476	2	24	4	-	-	-	12	-
Gibson city, Keokuk County	40	37	-	3	-	-	-	-	-	-
Gilbert city, Story County	346	268	1	67	10	-	-	-	-	-
Gilbertville city, Black Hawk County	306	280	-	18	8	-	-	-	-	-
Gillett Grove city, Clay County	26	21	-	2	-	-	-	-	3	-
Gilman city, Marshall County	255	192	-	51	-	-	-	-	12	-
Gilmore City city	268	243	2	4	7	-	-	-	12	-
Humboldt County (part)	156	140	2	4	7	-	-	-	3	-
Pocahontas County (part)	112	103	-	-	-	-	-	-	9	-
Gladbrook city, Tama County	429	375	4	19	12	7	8	-	4	-
Glenwood city, Mills County	1 864	1 409	58	189	65	60	62	-	14	7
Glidden city, Carroll County	512	425	2	67	-	-	-	-	18	-
Goldfield city, Wright County	316	274	-	16	12	9	-	-	5	-
Goodell city, Hancock County	85	71	-	-	-	-	-	-	12	2
Goose Lake city, Clinton County	89	84	-	2	-	-	-	-	3	-
Gowrie city, Webster County	472	395	-	28	19	20	8	-	2	-
Graettinger city, Palo Alto County	430	364	2	22	31	-	-	-	11	-
Graf city, Dubuque County	27	25	-	2	-	-	-	-	-	-
Grafton city, Worth County	140	123	-	5	10	-	-	-	2	-
Grand Junction city, Greene County	409	336	8	16	13	1	-	-	35	-
Grand Mound city, Clinton County	264	230	2	20	5	-	-	-	7	-
Grand River city, Decatur County	124	102	-	7	4	-	2	-	9	-
Grandview city, Louisa County	220	165	3	11	15	-	-	-	26	-
Granger city, Dallas County	265	169	8	11	30	22	2	-	23	-
Grant city, Montgomery County	69	59	-	-	-	-	-	-	10	-
Granville city, Sioux County	160	140	6	6	-	-	2	-	6	-
Gravity city, Taylor County	106	101	-	-	-	-	-	-	5	-
Gray city, Audubon County	45	45	-	-	-	-	-	-	-	-
Greeley city, Delaware County	118	98	2	1	-	-	-	-	17	-
Greene city, Butler County	560	506	4	20	16	2	-	-	12	-
Greenfield city, Adair County	1 001	838	4	79	52	17	-	-	11	-
Greenville city, Clay County	44	42	-	-	-	-	-	-	2	-
Grimes city	1 939	1 165	103	97	78	50	82	-	364	-
Dallas County (part)	-	-	-	-	-	-	-	-	-	-
Polk County (part)	1 939	1 165	103	97	78	50	82	-	364	-
Grinnell city, Poweshiek County	3 739	2 318	153	530	157	229	111	59	182	-
Griswold city, Cass County	486	432	3	40	2	-	-	-	9	-
Grundy Center city, Grundy County	1 174	963	17	145	18	-	-	-	31	-
Gruver city, Emmet County	36	33	-	1	-	-	-	-	2	-
Guernsey city, Poweshiek County	34	34	-	-	-	-	-	-	-	-
Guthrie Center city, Guthrie County	830	670	15	60	59	17	-	-	9	-
Guttenberg city, Clayton County	941	695	32	132	42	-	-	-	40	-
Halbur city, Carroll County	89	89	-	-	-	-	-	-	-	-
Hamburg city, Fremont County	608	506	5	68	21	-	2	-	6	-
Hamilton city, Marion County	56	38	-	-	-	-	-	-	18	-

Table 18. **Units in Structure: 2000**—Con.

[Data based on a sample (except Tables 65-68). For information on confidentiality protection, coverage, sampling error, and nonsampling error, see Appendix G.
For location of definitions, see "How to Use This Census Report"]

State County Place	Total housing units	Units in structure								
		1 unit, detached	1 unit, attached	2 to 4 units	5 to 9 units	10 to 19 units	20 to 49 units	50 or more units	Mobile home	Boat, RV, van, etc.
PLACE—Con.										
Hampton city, Franklin County	1 931	1 484	16	238	114	26	43	-	10	-
Hancock city, Pottawattamie County	106	98	-	-	-	-	-	-	8	-
Hanlontown city, Worth County	103	86	2	15	-	-	-	-	-	-
Hansell city, Franklin County	52	46	-	4	-	-	-	-	2	-
Harcourt city, Webster County	159	122	-	35	-	-	-	-	2	-
Hardy city, Humboldt County	35	33	-	-	-	-	-	-	2	-
Harlan city, Shelby County	2 294	1 692	64	155	93	9	67	63	151	-
Harper city, Keokuk County	64	62	-	-	-	-	-	-	2	-
Harpers Ferry city, Allamakee County	569	235	-	6	9	-	-	-	319	-
Harris city, Osceola County	92	63	3	-	12	2	-	-	12	-
Hartford city, Warren County	275	216	-	-	-	-	-	-	59	-
Hartley city, O'Brien County	810	697	10	39	38	19	-	-	7	-
Hartwick city, Poweshiek County	38	38	-	-	-	-	-	-	-	-
Harvey city, Marion County	117	72	-	-	3	-	-	-	42	-
Hastings city, Mills County	96	62	-	4	-	-	-	-	30	-
Havelock city, Pocahontas County	93	73	2	7	6	5	-	-	-	-
Haverhill city, Marshall County	65	63	-	-	-	-	-	-	2	-
Hawarden city, Sioux County	1 103	878	12	111	58	-	4	-	40	-
Hawkeye city, Fayette County	236	179	-	39	-	-	-	-	18	-
Hayesville city, Keokuk County	37	34	-	3	-	-	-	-	-	-
Hazleton city, Buchanan County	414	270	2	33	1	3	-	-	103	2
Hedrick city, Keokuk County	367	286	2	33	4	-	10	-	32	-
Henderson city, Mills County	77	75	-	-	-	-	-	-	2	-
Hepburn city, Page County	16	16	-	-	-	-	-	-	-	-
Hiawatha city, Linn County	2 967	1 161	81	314	193	365	131	-	722	-
Hills city, Johnson County	257	200	9	25	23	-	-	-	-	-
Hillsboro city, Henry County	89	78	1	-	-	-	-	-	10	-
Hinton city, Plymouth County	317	276	9	14	10	-	-	-	8	-
Holland city, Grundy County	112	100	-	10	-	-	-	-	-	2
Holstein city, Ida County	674	570	7	38	24	-	24	-	11	-
Holy Cross city, Dubuque County	137	111	2	5	2	17	-	-	-	-
Hopkinton city, Delaware County	285	238	-	12	17	-	-	-	18	-
Hornick city, Woodbury County	117	107	-	-	-	-	-	-	10	-
Hospers city, Sioux County	284	264	-	16	-	-	2	-	2	-
Houghton city, Lee County	58	50	2	6	-	-	-	-	-	-
Hubbard city, Hardin County	407	356	-	40	6	-	-	-	5	-
Hudson city, Black Hawk County	829	737	8	53	-	27	-	-	-	4
Hull city, Sioux County	708	605	18	20	5	15	-	-	45	-
Humboldt city, Humboldt County	2 061	1 539	11	270	119	48	6	7	61	-
Humeston city, Wayne County	296	228	8	35	-	-	-	-	21	4
Huxley city, Story County	976	558	11	62	15	50	74	-	206	-
Ida Grove city, Ida County	1 131	816	5	150	64	48	-	-	48	-
Imogene city, Fremont County	34	30	-	-	-	-	-	-	4	-
Independence city, Buchanan County	2 579	1 959	9	388	49	19	93	-	62	-
Indianola city, Warren County	4 973	3 077	109	403	146	425	412	133	268	-
Inwood city, Lyon County	358	310	6	20	3	7	-	-	12	-
Ionia city, Chickasaw County	130	102	-	7	13	-	-	-	8	-
Iowa City city, Johnson County	26 052	10 887	1 440	2 841	2 841	3 650	2 173	1 013	1 200	7
Iowa Falls city, Hardin County	2 367	1 828	12	377	83	6	48	-	7	6
Ireton city, Sioux County	248	234	4	10	-	-	-	-	-	-
Irwin city, Shelby County	183	161	-	13	5	-	-	-	4	-
Jackson Junction city, Winneshiek County	28	24	-	2	-	-	-	-	2	-
Jamaica city, Guthrie County	122	96	-	7	19	-	-	-	-	-
Janesville city	360	278	4	46	-	-	5	-	27	-
Black Hawk County (part)	41	35	-	4	-	-	-	-	2	-
Bremer County (part)	319	243	4	42	-	-	5	-	25	-
Jefferson city, Greene County	2 087	1 668	33	199	90	40	36	-	21	-
Jesup city	900	695	18	80	17	27	-	-	63	-
Black Hawk County (part)	-	-	-	-	-	-	-	-	-	-
Buchanan County (part)	900	695	18	80	17	27	-	-	63	-
Jewell Junction city, Hamilton County	498	461	-	30	2	-	-	-	5	-
Johnston city, Polk County	3 456	2 203	322	212	291	171	19	238	-	-
Joice city, Worth County	101	85	3	11	-	-	-	-	2	-
Jolley city, Calhoun County	33	31	-	-	-	-	-	-	2	-
Kalona city, Washington County	972	650	36	135	34	11	4	-	102	-
Kamrar city, Hamilton County	97	90	-	5	-	-	-	-	2	-
Kanawha city, Hancock County	342	298	5	16	20	-	-	-	3	-
Kellerton city, Ringgold County	167	124	-	11	-	7	-	-	25	-
Kelley city, Story County	115	91	10	10	-	-	-	-	4	-
Kellogg city, Jasper County	304	234	-	4	3	42	3	-	18	-
Kensett city, Worth County	140	126	2	3	4	-	-	-	5	-
Kent city, Union County	29	26	-	-	-	-	-	-	3	-
Keokuk city, Lee County	5 336	3 881	44	681	118	96	88	302	126	-
Keomah Village city, Mahaska County	51	51	-	-	-	-	-	-	-	-
Keosauqua city, Van Buren County	505	356	10	92	5	2	4	2	34	-
Keota city, Keokuk County	463	402	12	28	1	3	-	-	17	-
Keswick city, Keokuk County	125	112	2	7	-	-	-	-	4	-
Keystone city, Benton County	287	241	4	22	-	13	-	-	7	-
Kimballton city, Audubon County	158	148	-	4	5	-	-	-	1	-
Kingsley city, Plymouth County	570	490	19	23	-	3	20	-	15	-
Kinross city, Keokuk County	40	29	-	-	-	-	-	-	11	-
Kirkman city, Shelby County	36	28	-	4	-	-	-	-	4	-
Kirkville city, Wapello County	74	45	-	-	-	-	-	-	28	1
Kiron city, Crawford County	145	140	-	-	5	-	-	-	-	-
Klemme city, Hancock County	268	238	2	23	-	-	-	-	5	-
Knierim city, Calhoun County	35	35	-	-	-	-	-	-	-	-

Table 18. **Units in Structure: 2000**—Con.

[Data based on a sample (except Tables 65-68). For information on confidentiality protection, coverage, sampling error, and nonsampling error, see Appendix G.
For location of definitions, see "How to Use This Census Report"]

State County Place	Total housing units	Units in structure: 1 unit, detached	1 unit, attached	2 to 4 units	5 to 9 units	10 to 19 units	20 to 49 units	50 or more units	Mobile home	Boat, RV, van, etc.
PLACE—Con.										
Knoxville city, Marion County	3 414	2 414	40	373	180	133	29	-	245	-
Lacona city, Warren County	158	133	-	-	19	-	-	-	6	-
Ladora city, Iowa County	130	111	-	4	6	-	-	-	9	-
Lake City city, Calhoun County	879	695	8	27	119	4	-	-	26	-
Lake Mills city, Winnebago County	1 019	776	-	83	52	47	40	-	21	-
Lake Park city, Dickinson County	539	471	10	17	11	9	-	-	21	-
Lakeside city, Buena Vista County	216	188	2	13	-	-	-	-	13	-
Lake View city, Sac County	826	697	5	34	22	9	-	-	59	-
Lakota city, Kossuth County	142	120	4	8	10	-	-	-	-	-
Lambs Grove city, Jasper County	82	79	-	-	-	-	-	-	3	-
Lamoni city, Decatur County	908	605	8	114	49	18	51	16	47	-
Lamont city, Buchanan County	218	196	2	11	-	-	-	-	9	-
La Motte city, Jackson County	119	103	-	9	-	-	-	-	7	-
Lanesboro city, Carroll County	72	66	3	3	-	-	-	-	-	-
Lansing city, Allamakee County	575	341	8	68	33	15	-	-	110	-
La Porte City city, Black Hawk County	998	759	9	104	13	34	14	-	65	-
Larchwood city, Lyon County	345	300	2	26	-	-	-	-	17	-
Larrabee city, Cherokee County	69	66	-	-	-	-	-	-	3	-
Latimer city, Franklin County	214	192	7	8	4	-	-	-	3	-
Laurel city, Marshall County	122	94	-	10	1	6	-	-	11	-
Laurens city, Pocahontas County	712	601	5	61	23	8	-	-	14	-
Lawler city, Chickasaw County	218	185	-	17	8	-	-	-	8	-
Lawton city, Woodbury County	274	259	2	8	5	-	-	-	-	-
Leando CDP, Van Buren County	45	41	-	-	-	-	-	-	4	-
Le Claire city, Scott County	1 175	979	48	102	42	-	-	-	4	-
Ledyard city, Kossuth County	83	78	-	3	-	-	-	-	2	-
Le Grand city	359	273	-	29	-	10	-	-	47	-
Marshall County (part)	359	273	-	29	-	10	-	-	47	-
Tama County (part)	-	-	-	-	-	-	-	-	-	-
Lehigh city, Webster County	246	203	-	11	13	-	-	-	19	-
Leighton city, Mahaska County	63	53	-	-	5	5	-	-	-	-
Leland city, Winnebago County	115	96	-	17	-	-	-	-	2	-
Le Mars city, Plymouth County	3 793	2 586	116	379	183	79	140	44	266	-
Lenox city	615	482	14	38	25	-	23	-	33	-
Adams County (part)	-	-	-	-	-	-	-	-	-	-
Taylor County (part)	615	482	14	38	25	-	23	-	33	-
Leon city, Decatur County	973	744	7	90	63	19	25	-	25	-
Le Roy city, Decatur County	13	11	-	-	-	-	-	-	2	-
Lester city, Lyon County	109	98	-	-	4	6	-	-	1	-
Letts city, Louisa County	153	134	-	2	-	-	-	-	17	-
Lewis city, Cass County	199	169	-	12	-	-	-	-	18	-
Libertyville city, Jefferson County	134	99	-	8	6	-	-	-	21	-
Lidderdale city, Carroll County	86	75	2	7	-	-	-	-	2	-
Lime Springs city, Howard County	243	201	5	19	-	18	-	-	-	-
Lincoln city, Tama County	93	84	-	7	-	-	-	-	2	-
Linden city, Dallas County	99	90	2	5	-	-	-	-	2	-
Lineville city, Wayne County	152	118	6	9	-	-	-	-	19	-
Linn Grove city, Buena Vista County	104	96	-	-	-	-	-	-	8	-
Lisbon city, Linn County	757	561	18	118	27	8	-	-	25	-
Liscomb city, Marshall County	121	90	2	-	8	-	-	-	21	-
Littleport city, Clayton County	21	19	-	-	-	-	-	-	2	-
Little Rock city, Lyon County	235	231	-	-	4	-	-	-	-	-
Little Sioux city, Harrison County	112	81	-	5	-	-	-	-	23	3
Livermore city, Humboldt County	210	182	7	10	-	4	-	-	7	-
Lockridge city, Jefferson County	110	82	-	4	-	-	-	-	24	-
Logan city, Harrison County	654	523	10	66	27	10	-	-	18	-
Lohrville city, Calhoun County	223	204	-	4	6	-	-	-	9	-
Lone Rock city, Kossuth County	80	80	-	-	-	-	-	-	-	-
Lone Tree city, Johnson County	501	418	2	54	16	-	-	-	11	-
Long Grove city, Scott County	207	207	-	-	-	-	-	-	-	-
Lorimor city, Union County	188	135	2	7	4	-	-	-	40	-
Lost Nation city, Clinton County	231	204	-	21	4	-	-	-	2	-
Lovilia city, Monroe County	252	208	-	2	-	-	-	2	40	-
Lowden city, Cedar County	360	306	2	34	8	2	-	-	8	-
Low Moor city, Clinton County	100	89	3	6	-	-	-	-	2	-
Luana city, Clayton County	121	91	-	6	19	-	-	-	5	-
Lucas city, Lucas County	98	88	-	-	-	-	-	-	10	-
Luther city, Boone County	62	59	-	-	-	-	-	-	3	-
Lu Verne city	155	140	-	5	5	-	-	-	5	-
Humboldt County (part)	26	24	-	-	-	-	-	-	2	-
Kossuth County (part)	129	116	-	5	5	-	-	-	3	-
Luxemburg city, Dubuque County	99	98	-	-	-	-	-	-	1	-
Luzerne city, Benton County	39	37	-	-	-	-	-	-	2	-
Lynnville city, Jasper County	167	142	4	14	2	-	-	-	5	-
Lytton city	150	137	-	8	5	-	-	-	-	-
Calhoun County (part)	16	16	-	-	-	-	-	-	-	-
Sac County (part)	134	121	-	8	5	-	-	-	-	-
McCallsburg city, Story County	143	121	-	11	6	-	-	-	5	-
McCausland city, Scott County	112	107	-	3	-	-	-	-	2	-
McClelland city, Pottawattamie County	53	40	3	5	-	-	-	-	2	3
Macedonia city, Pottawattamie County	144	122	-	2	9	4	1	-	6	-
McGregor city, Clayton County	518	342	10	77	30	41	2	-	16	-
McIntire city, Mitchell County	82	64	-	4	-	-	-	-	14	-
Macksburg city, Madison County	65	60	-	-	-	3	-	-	2	-

Table 18. **Units in Structure: 2000**—Con.

[Data based on a sample (except Tables 65-68). For information on confidentiality protection, coverage, sampling error, and nonsampling error, see Appendix G.
For location of definitions, see "How to Use This Census Report"]

State County Place	Total housing units	Units in structure: 1 unit, detached	1 unit, attached	2 to 4 units	5 to 9 units	10 to 19 units	20 to 49 units	50 or more units	Mobile home	Boat, RV, van, etc.
PLACE—Con.										
Madrid city, Boone County	958	759	19	89	29	11	4	-	47	-
Magnolia city, Harrison County	88	80	-	-	-	-	-	-	8	-
Malcom city, Poweshiek County	153	117	-	11	-	4	-	-	19	2
Mallard city, Palo Alto County	141	119	-	9	4	-	-	-	9	-
Maloy city, Ringgold County	11	11	-	-	-	-	-	-	-	-
Malvern city, Mills County	500	386	2	26	2	2	10	-	69	3
Manchester city, Delaware County	2 328	1 714	22	312	79	57	30	10	104	-
Manilla city, Crawford County	365	319	5	23	7	-	-	-	11	-
Manly city, Worth County	583	469	4	41	35	5	6	-	23	-
Manning city, Carroll County	709	622	4	37	6	2	38	-	-	-
Manson city, Calhoun County	861	682	13	89	10	-	11	50	6	-
Mapleton city, Monona County	652	509	4	38	12	25	12	2	46	4
Maquoketa city, Jackson County	2 789	1 875	16	329	136	34	127	-	272	-
Marathon city, Buena Vista County	154	136	-	16	-	-	-	-	2	-
Marble Rock city, Floyd County	160	144	-	4	4	-	-	-	8	-
Marcus city, Cherokee County	533	491	1	31	-	4	-	-	6	-
Marengo city, Iowa County	1 143	834	6	190	48	-	28	-	37	-
Marion city, Linn County	10 977	7 086	424	927	489	324	222	182	1 323	-
Marne city, Cass County	65	57	3	-	-	-	-	-	5	-
Marquette city, Clayton County	217	158	-	15	13	12	-	-	19	-
Marshalltown city, Marshall County	10 860	7 834	124	1 189	380	355	346	278	354	-
Martelle city, Jones County	109	99	3	3	-	-	-	-	4	-
Martensdale city, Warren County	179	147	-	17	14	1	-	-	-	-
Martinsburg city, Keokuk County	58	46	-	-	-	-	-	-	12	-
Marysville city, Marion County	26	17	-	-	-	-	-	-	9	-
Mason City city, Cerro Gordo County	13 051	9 640	216	1 207	630	388	566	240	164	-
Masonville city, Delaware County	50	40	-	5	-	-	2	-	3	-
Massena city, Cass County	192	148	5	21	-	-	-	-	18	-
Matlock city, Sioux County	35	33	-	-	-	-	-	-	2	-
Maurice city, Sioux County	104	104	-	-	-	-	-	-	-	-
Maxwell city, Story County	333	285	5	23	8	10	-	-	2	-
Maynard city, Fayette County	241	194	7	13	18	-	-	-	9	-
Maysville city, Scott County	60	55	-	5	-	-	-	-	-	-
Mechanicsville city, Cedar County	476	381	9	29	13	2	-	-	42	-
Mediapolis city, Des Moines County	686	523	2	69	-	5	3	-	84	-
Melbourne city, Marshall County	331	258	4	30	8	-	-	-	31	-
Melcher-Dallas city, Marion County	557	487	-	26	10	4	-	-	30	-
Melrose city, Monroe County	64	51	-	2	-	-	-	-	11	-
Melvin city, Osceola County	128	115	-	11	2	-	-	-	-	-
Menlo city, Guthrie County	153	116	-	12	8	-	-	-	17	-
Meriden city, Cherokee County	95	65	-	10	9	-	-	-	11	-
Merrill city, Plymouth County	294	266	3	14	-	-	-	-	11	-
Meservey city, Cerro Gordo County	135	124	4	5	-	-	-	-	2	-
Middletown city, Des Moines County	232	133	-	6	-	-	2	-	91	-
Miles city, Jackson County	188	164	-	3	17	-	-	-	4	-
Milford city, Dickinson County	1 133	824	8	110	65	51	-	-	75	-
Millersburg city, Iowa County	82	65	-	6	7	-	-	-	4	-
Millerton city, Wayne County	29	29	-	-	-	-	-	-	-	-
Millville city, Clayton County	15	15	-	-	-	-	-	-	-	-
Milo city, Warren County	326	288	2	19	-	-	3	-	14	-
Milton city, Van Buren County	240	195	2	15	-	-	-	-	25	3
Minburn city, Dallas County	161	139	2	7	-	8	-	-	5	-
Minden city, Pottawattamie County	234	199	4	16	5	10	-	-	-	-
Mingo city, Jasper County	108	87	2	4	3	-	-	-	12	-
Missouri Valley city, Harrison County	1 284	1 003	30	114	37	17	27	42	14	-
Mitchell city, Mitchell County	76	74	-	-	-	-	-	-	2	-
Mitchellville city	687	499	10	48	78	3	10	-	39	-
Jasper County (part)	4	4	-	-	-	-	-	-	-	-
Polk County (part)	683	495	10	48	78	3	10	-	39	-
Modale city, Harrison County	154	111	-	8	-	-	-	-	35	-
Mondamin city, Harrison County	194	157	-	4	5	-	-	-	28	-
Monmouth city, Jackson County	74	54	-	4	2	-	-	-	13	1
Monona city, Clayton County	702	560	8	64	20	29	10	-	8	3
Monroe city, Jasper County	793	641	2	50	33	10	14	-	41	2
Montezuma city, Poweshiek County	641	463	5	91	35	2	-	-	45	-
Monticello city, Jones County	1 623	1 185	25	172	38	105	51	-	47	-
Montour city, Tama County	116	95	5	-	-	-	-	-	16	-
Montrose city, Lee County	406	304	11	26	16	2	-	-	47	-
Moorhead city, Monona County	118	116	-	-	-	-	-	-	2	-
Moorland city, Webster County	78	75	-	-	-	-	-	-	3	-
Moravia city, Appanoose County	335	243	2	26	4	2	5	-	53	-
Morley city, Jones County	50	41	-	-	-	-	-	-	9	-
Morning Sun city, Louisa County	359	274	4	22	-	-	-	-	59	-
Morrison city, Grundy County	46	42	-	-	-	-	-	-	4	-
Moulton city, Appanoose County	320	210	7	33	-	-	-	-	70	-
Mount Auburn city, Benton County	61	56	-	-	-	-	-	-	5	-
Mount Ayr city, Ringgold County	857	665	9	42	37	10	22	-	72	-
Mount Pleasant city, Henry County	3 295	2 131	55	482	171	88	177	19	172	-
Mount Sterling city, Van Buren County	26	21	-	-	-	-	-	-	5	-
Mount Union city, Henry County	60	53	-	2	-	-	-	-	5	-
Mount Vernon city, Linn County	1 187	898	22	135	38	19	4	-	71	-
Moville city, Woodbury County	648	530	9	49	14	-	-	-	46	-
Murray city, Clarke County	333	263	2	11	6	-	-	-	51	-
Muscatine city, Muscatine County	9 336	6 884	136	1 019	372	212	89	250	374	-
Mystic city, Appanoose County	263	219	-	4	4	3	-	-	33	-
Nashua city, Chickasaw County	741	637	9	38	28	-	-	-	29	-
Nemaha city, Sac County	46	46	-	-	-	-	-	-	-	-
Neola city, Pottawattamie County	366	307	6	25	24	-	-	-	4	-

Table 18. **Units in Structure: 2000**—Con.

[Data based on a sample (except Tables 65-68). For information on confidentiality protection, coverage, sampling error, and nonsampling error, see Appendix G.
For location of definitions, see "How to Use This Census Report"]

State County Place	Total housing units	Units in structure: 1 unit, detached	1 unit, attached	2 to 4 units	5 to 9 units	10 to 19 units	20 to 49 units	50 or more units	Mobile home	Boat, RV, van, etc.
PLACE—Con.										
Nevada city, Story County	2 879	1 724	98	281	177	144	108	13	334	-
New Albin city, Allamakee County	242	201	-	11	8	-	-	-	22	-
Newell city, Buena Vista County	388	357	2	17	8	-	-	-	4	-
Newhall city, Benton County	365	323	-	23	11	-	6	-	2	-
New Hampton city, Chickasaw County	1 656	1 280	39	197	47	43	7	-	43	-
New Hartford city, Butler County	277	233	6	14	7	-	-	-	17	-
New Liberty city, Scott County	46	40	-	4	-	-	-	-	2	-
New London city, Henry County	840	662	8	106	2	2	2	-	58	-
New Market city, Taylor County	224	206	1	8	-	-	-	-	9	-
New Providence city, Hardin County	110	97	-	11	-	-	-	-	2	-
New Sharon city, Mahaska County	568	445	6	51	30	-	6	2	28	-
Newton city, Jasper County	7 165	5 252	79	587	244	509	218	247	29	-
New Vienna city, Dubuque County	177	159	2	14	2	-	-	-	-	-
New Virginia city, Warren County	198	167	-	14	10	-	-	-	7	-
Nichols city, Muscatine County	144	124	-	5	-	9	-	-	6	-
Nodaway city, Adams County	72	61	-	-	-	-	-	-	11	-
Nora Springs city	627	507	4	43	11	7	-	-	55	-
Cerro Gordo County (part)	-	-	-	-	-	-	-	-	-	-
Floyd County (part)	627	507	4	43	11	7	-	-	55	-
Northboro city, Page County	32	29	-	-	-	-	-	-	3	-
North Buena Vista city, Clayton County	147	44	2	4	-	-	-	-	93	4
North English city	454	397	2	41	8	1	-	-	5	-
Iowa County (part)	446	389	2	41	8	1	-	-	5	-
Keokuk County (part)	8	8	-	-	-	-	-	-	-	-
North Liberty city, Johnson County	2 343	846	362	245	154	276	18	-	442	-
North Washington city, Chickasaw County	50	44	2	-	-	-	2	-	2	-
Northwood city, Worth County	985	763	-	117	41	4	33	-	27	-
Norwalk city, Warren County	2 435	2 007	97	103	95	105	28	-	-	-
Norway city, Benton County	251	215	2	25	4	-	-	-	5	-
Numa city, Appanoose County	67	59	-	-	-	-	-	-	8	-
Oakland city, Pottawattamie County	637	546	28	20	28	15	-	-	-	-
Oakland Acres city, Jasper County	62	62	-	-	-	-	-	-	-	-
Oakville city, Louisa County	192	141	-	5	-	-	-	-	46	-
Ocheyedan city, Osceola County	253	232	-	10	11	-	-	-	-	-
Odebolt city, Sac County	537	475	6	40	8	-	-	-	8	-
Oelwein city, Fayette County	3 046	2 504	26	319	57	21	48	-	71	-
Ogden city, Boone County	884	739	5	60	40	-	-	-	38	2
Okoboji city, Dickinson County	959	543	39	33	71	120	6	-	147	-
Olds city, Henry County	116	76	-	30	7	-	-	-	3	-
Olin city, Jones County	324	250	4	37	-	2	-	-	31	-
Ollie city, Keokuk County	111	83	2	9	2	-	-	-	15	-
Onawa city, Monona County	1 452	1 148	10	102	55	19	-	56	62	-
Onslow city, Jones County	112	100	-	6	4	-	-	-	2	-
Orange City city, Sioux County	1 808	1 399	84	194	43	25	12	-	51	-
Orchard city, Mitchell County	29	23	-	-	-	-	-	-	6	-
Orient city, Adair County	179	150	-	19	-	-	-	-	10	-
Orleans city, Dickinson County	507	481	5	12	5	-	-	-	4	-
Osage city, Mitchell County	1 597	1 265	14	172	63	20	20	7	36	-
Osceola city, Clarke County	2 138	1 586	18	148	132	38	93	-	123	-
Oskaloosa city, Mahaska County	4 938	3 574	45	560	249	135	212	18	145	-
Ossian city, Winneshiek County	358	316	2	36	-	-	-	-	4	-
Osterdock city, Clayton County	24	22	-	-	-	-	-	2	-	-
Otho city, Webster County	249	199	2	22	-	2	-	-	24	-
Oto city, Woodbury County	67	57	-	-	-	-	-	-	10	-
Ottosen city, Humboldt County	30	30	-	-	-	-	-	-	-	-
Ottumwa city, Wapello County	10 977	8 565	108	930	330	168	214	265	390	7
Owasa city, Hardin County	22	20	-	-	-	-	-	-	2	-
Oxford city, Johnson County	281	207	10	14	11	9	2	-	28	-
Oxford Junction city, Jones County	265	237	-	4	4	2	-	-	18	-
Oyens city, Plymouth County	51	51	-	-	-	-	-	-	-	-
Pacific Junction city, Mills County	210	133	-	-	3	-	-	-	74	-
Packwood city, Jefferson County	107	84	-	11	-	3	1	-	8	-
Palmer city, Pocahontas County	109	90	-	6	13	-	-	-	-	-
Palo city, Linn County	250	225	5	12	-	-	-	-	8	-
Panama city, Shelby County	100	97	-	3	-	-	-	-	-	-
Panora city, Guthrie County	512	418	10	30	31	7	-	-	16	-
Panorama Park city, Scott County	55	55	-	-	-	-	-	-	-	-
Parkersburg city, Butler County	852	709	14	75	19	2	7	-	26	-
Park View CDP, Scott County	829	516	34	96	104	69	10	-	-	-
Parnell city, Iowa County	108	66	2	8	6	-	-	-	26	-
Paton city, Greene County	130	116	4	8	-	-	-	-	2	-
Patterson city, Madison County	70	41	-	-	-	-	-	-	29	-
Paullina city, O'Brien County	549	495	10	35	9	-	-	-	-	-
Pella city, Marion County	3 704	2 643	34	345	190	170	132	101	89	-
Peosta city, Dubuque County	217	185	6	8	8	10	-	-	-	-
Perry city, Dallas County	3 015	2 125	81	340	212	58	45	-	154	-
Persia city, Harrison County	147	126	-	7	-	-	-	-	12	2
Peterson city, Clay County	209	191	2	9	-	-	-	-	7	-
Pierson city, Woodbury County	159	139	4	10	-	-	-	-	6	-
Pilot Mound city, Boone County	101	76	-	8	4	1	-	-	12	-
Pioneer city, Humboldt County	11	11	-	-	-	-	-	-	-	-
Pisgah city, Harrison County	151	129	-	9	3	-	-	-	10	-
Plainfield city, Bremer County	213	183	5	17	-	-	-	-	8	-
Plano city, Appanoose County	42	39	-	-	-	-	-	-	3	-
Pleasant Hill city, Polk County	1 981	1 353	127	70	-	74	123	92	142	-
Pleasanton city, Decatur County	17	17	-	-	-	-	-	-	-	-

Table 18. **Units in Structure: 2000**—Con.

[Data based on a sample (except Tables 65-68). For information on confidentiality protection, coverage, sampling error, and nonsampling error, see Appendix G.
For location of definitions, see "How to Use This Census Report"]

State County Place	Total housing units	Units in structure: 1 unit, detached	1 unit, attached	2 to 4 units	5 to 9 units	10 to 19 units	20 to 49 units	50 or more units	Mobile home	Boat, RV, van, etc.
PLACE—Con.										
Pleasant Plain city, Jefferson County	49	40	-	2	-	-	-	-	7	-
Pleasantville city, Marion County	661	498	4	45	44	22	-	-	48	-
Plover city, Pocahontas County	53	49	-	4	-	-	-	-	-	-
Plymouth city, Cerro Gordo County	172	149	-	1	17	-	-	-	5	-
Pocahontas city, Pocahontas County	955	822	14	64	21	-	-	-	34	-
Polk City city, Polk County	848	690	62	43	47	2	4	-	-	-
Pomeroy city, Calhoun County	360	308	5	23	11	-	-	-	13	-
Popejoy city, Franklin County	42	42	-	-	-	-	-	-	-	-
Portsmouth city, Shelby County	108	96	1	7	-	-	-	-	4	-
Postville city	835	555	27	100	42	59	-	-	52	-
Allamakee County (part)	763	518	27	97	42	27	-	-	52	-
Clayton County (part)	72	37	-	3	-	32	-	-	-	-
Prairieburg city, Linn County	72	57	3	-	-	-	-	-	12	-
Prairie City city, Jasper County	567	468	3	56	10	14	3	-	11	2
Prescott city, Adams County	129	113	-	4	3	-	-	-	9	-
Preston city, Jackson County	436	353	-	63	4	-	-	2	10	4
Primghar city, O'Brien County	437	393	2	17	2	17	2	-	4	-
Princeton city, Scott County	392	304	4	22	10	4	-	-	48	-
Promise City city, Wayne County	67	63	-	2	-	-	-	-	2	-
Protivin city	180	139	2	25	-	-	-	-	14	-
Chickasaw County (part)	8	8	-	-	-	-	-	-	-	-
Howard County (part)	172	131	2	25	-	-	-	-	14	-
Pulaski city, Davis County	107	88	-	7	-	-	-	-	12	-
Quasqueton city, Buchanan County	244	183	-	-	4	-	-	-	57	-
Quimby city, Cherokee County	166	155	-	3	-	-	-	2	6	-
Radcliffe city, Hardin County	277	235	5	28	7	-	-	-	2	-
Rake city, Winnebago County	124	113	-	9	-	-	-	-	2	-
Ralston city	54	51	-	-	-	-	-	-	3	-
Carroll County (part)	52	49	-	-	-	-	-	-	3	-
Greene County (part)	2	2	-	-	-	-	-	-	-	-
Randalia city, Fayette County	38	38	-	-	-	-	-	-	-	-
Randall city, Hamilton County	76	71	2	-	-	-	-	-	3	-
Randolph city, Fremont County	84	73	2	2	-	-	-	-	7	-
Rathbun city, Appanoose County	54	54	-	-	-	-	-	-	-	-
Raymond city, Black Hawk County	198	188	3	7	-	-	-	-	-	-
Readlyn city, Bremer County	326	293	-	33	-	-	-	-	-	-
Reasnor city, Jasper County	82	70	-	-	-	-	-	-	12	-
Redding city, Ringgold County	39	34	-	-	-	-	-	-	5	-
Redfield city, Dallas County	365	311	2	8	15	2	-	-	25	2
Red Oak city, Montgomery County	2 978	2 136	25	386	162	38	59	-	172	-
Reinbeck city, Grundy County	768	633	8	90	15	-	-	-	22	-
Rembrandt city, Buena Vista County	97	83	2	2	2	6	-	-	2	-
Remsen city, Plymouth County	705	567	15	56	10	23	2	-	32	-
Renwick city, Humboldt County	149	142	-	3	-	2	-	-	2	-
Rhodes city, Marshall County	134	117	-	10	-	-	-	-	7	-
Riceville city	401	350	-	31	2	-	-	-	18	-
Howard County (part)	158	144	-	6	-	-	-	-	8	-
Mitchell County (part)	243	206	-	25	2	-	-	-	10	-
Richland city, Keokuk County	270	228	2	18	-	-	-	-	22	-
Rickardsville city, Dubuque County	69	67	-	-	-	-	-	-	2	-
Ricketts city, Crawford County	64	60	-	2	-	-	-	-	2	-
Ridgeway city, Winneshiek County	141	118	-	4	15	4	-	-	-	-
Rinard city, Calhoun County	30	30	-	-	-	-	-	-	-	-
Ringsted city, Emmet County	236	215	-	2	14	3	-	-	2	-
Rippey city, Greene County	141	125	-	2	4	-	-	-	10	-
Riverdale city, Scott County	280	147	6	13	-	-	-	-	114	-
Riverside city, Washington County	402	307	7	81	1	-	-	-	6	-
Riverton city, Fremont County	151	135	-	-	-	-	-	-	16	-
Robins city, Linn County	620	616	-	-	-	-	-	-	4	-
Rock Falls city, Cerro Gordo County	71	69	-	2	-	-	-	-	-	-
Rockford city, Floyd County	416	309	4	47	12	4	4	-	36	-
Rock Rapids city, Lyon County	1 161	935	24	57	23	20	39	22	41	-
Rock Valley city, Sioux County	1 197	880	25	95	21	74	12	-	90	-
Rockwell city, Cerro Gordo County	390	346	-	8	23	8	-	-	5	-
Rockwell City city, Calhoun County	953	789	4	24	48	-	17	55	16	-
Rodman city, Palo Alto County	28	25	-	-	-	-	-	-	3	-
Rodney city, Monona County	38	30	-	-	-	-	-	-	8	-
Roland city, Story County	503	442	2	35	6	12	-	-	6	-
Rolfe city, Pocahontas County	333	300	5	10	17	-	-	-	1	-
Rome city, Henry County	59	27	-	-	2	-	-	-	30	-
Rose Hill city, Mahaska County	92	73	-	6	-	-	-	-	13	-
Rossie city, Clay County	34	34	-	-	-	-	-	-	-	-
Rowan city, Wright County	101	92	-	7	-	-	-	-	2	-
Rowley city, Buchanan County	116	107	-	-	5	-	-	-	4	-
Royal city, Clay County	218	201	2	15	-	-	-	-	-	-
Rudd city, Floyd County	183	163	-	12	-	6	-	-	2	-
Runnells city, Polk County	150	118	-	16	12	-	-	-	4	-
Russell city, Lucas County	264	206	-	19	4	-	-	-	35	-
Ruthven city, Palo Alto County	349	296	-	23	9	-	-	-	21	-
Rutland city, Humboldt County	68	64	-	2	-	-	-	-	2	-
Ryan city, Delaware County	170	136	-	26	4	-	-	-	4	-
Sabula city, Jackson County	340	257	2	28	7	5	-	-	39	2
Sac City city, Sac County	1 207	960	11	119	35	8	50	12	12	-
Sageville city, Dubuque County	95	31	4	2	-	-	-	-	58	-

Table 18. **Units in Structure: 2000**—Con.

[Data based on a sample (except Tables 65-68). For information on confidentiality protection, coverage, sampling error, and nonsampling error, see Appendix G.
For location of definitions, see "How to Use This Census Report"]

State County Place	Total housing units	Units in structure: 1 unit, detached	1 unit, attached	2 to 4 units	5 to 9 units	10 to 19 units	20 to 49 units	50 or more units	Mobile home	Boat, RV, van, etc.
PLACE—Con.										
St. Ansgar city, Mitchell County	466	413	5	35	8	2	-	-	3	-
St. Anthony city, Marshall County	53	46	-	1	-	-	-	-	6	-
St. Charles city, Madison County	246	204	4	26	8	-	-	-	4	-
St. Donatus city, Jackson County	50	43	-	7	-	-	-	-	-	-
St. Lucas city, Fayette County	78	75	1	2	-	-	-	-	-	-
St. Marys city, Warren County	51	51	-	-	-	-	-	-	-	-
St. Olaf city, Clayton County	56	49	4	2	-	-	-	-	1	-
St. Paul city, Lee County	58	53	-	5	-	-	-	-	-	-
Salem city, Henry County	213	144	2	16	12	-	-	-	39	-
Salix city, Woodbury County	162	121	3	-	6	-	-	-	32	-
Sanborn city, O'Brien County	590	466	20	32	22	22	-	-	28	-
Sandyville city, Warren County	31	23	-	-	-	-	-	-	8	-
Saylorville CDP, Polk County	1 236	1 160	12	7	27	-	30	-	-	-
Scarville city, Winnebago County	39	34	-	2	-	-	-	-	3	-
Schaller city, Sac County	348	323	-	15	4	-	-	-	6	-
Schleswig city, Crawford County	411	359	2	25	15	-	4	2	4	-
Scranton city, Greene County	282	255	4	13	4	-	-	-	6	-
Searsboro city, Poweshiek County	77	51	-	2	13	1	-	-	10	-
Sergeant Bluff city, Woodbury County	1 170	684	173	68	35	13	-	5	192	-
Seymour city, Wayne County	392	323	8	26	2	-	-	-	30	3
Shambaugh city, Page County	91	80	-	-	-	-	-	-	11	-
Shannon City city	45	38	-	-	-	-	-	-	7	-
Ringgold County (part)	5	5	-	-	-	-	-	-	-	-
Union County (part)	40	33	-	-	-	-	-	-	7	-
Sharpsburg city, Taylor County	51	45	-	-	-	-	-	-	6	-
Sheffield city, Franklin County	404	348	2	25	23	-	-	-	6	-
Shelby city	291	250	-	26	-	2	-	-	13	-
Pottawattamie County (part)	2	-	-	-	-	2	-	-	-	-
Shelby County (part)	289	250	-	26	-	-	-	-	13	-
Sheldahl city	127	105	-	-	-	-	-	-	22	-
Boone County (part)	11	9	-	-	-	-	-	-	2	-
Polk County (part)	58	54	-	-	-	-	-	-	4	-
Story County (part)	58	42	-	-	-	-	-	-	16	-
Sheldon city	2 132	1 601	75	110	114	29	121	17	65	-
O'Brien County (part)	2 088	1 584	75	110	114	8	121	17	59	-
Sioux County (part)	44	17	-	-	-	21	-	-	6	-
Shell Rock city, Butler County	546	464	2	69	-	-	2	-	9	-
Shellsburg city, Benton County	367	315	3	30	5	-	-	-	14	-
Shenandoah city	2 636	2 014	8	222	61	13	112	140	66	-
Fremont County (part)	-	-	-	-	-	-	-	-	-	-
Page County (part)	2 636	2 014	8	222	61	13	112	140	66	-
Sherrill city, Dubuque County	75	65	-	10	-	-	-	-	-	-
Shueyville city, Johnson County	98	94	4	-	-	-	-	-	-	-
Sibley city, Osceola County	1 244	1 078	12	101	29	16	5	-	3	-
Sidney city, Fremont County	548	434	6	61	9	6	2	-	30	-
Sigourney city, Keokuk County	993	764	21	120	35	12	-	-	41	-
Silver City city, Mills County	114	104	-	-	-	-	-	-	10	-
Sioux Center city, Sioux County	1 957	1 481	54	114	82	16	77	13	120	-
Sioux City city	33 812	23 152	891	2 943	1 660	1 200	1 418	1 040	1 508	-
Plymouth County (part)	-	-	-	-	-	-	-	-	-	-
Woodbury County (part)	33 812	23 152	891	2 943	1 660	1 200	1 418	1 040	1 508	-
Sioux Rapids city, Buena Vista County	341	313	-	10	-	13	-	-	5	-
Slater city, Story County	558	395	13	92	-	-	-	-	58	-
Sloan city, Woodbury County	444	347	2	41	27	7	-	-	20	-
Smithland city, Woodbury County	113	89	2	-	-	-	-	-	22	-
Soldier city, Monona County	107	91	-	3	4	5	-	-	4	-
Solon city, Johnson County	494	363	16	38	26	45	-	-	6	-
Somers city, Calhoun County	64	57	-	7	-	-	-	-	-	-
South English city, Keokuk County	110	100	-	4	-	-	-	-	6	-
Spencer city, Clay County	5 177	3 540	129	557	370	138	171	140	132	-
Spillville city, Winneshiek County	182	156	2	16	-	-	-	-	8	-
Spirit Lake city, Dickinson County	2 025	1 361	60	257	66	47	141	-	93	-
Spragueville city, Jackson County	34	26	-	2	-	-	-	-	6	-
Springbrook city, Jackson County	65	61	2	2	-	-	-	-	-	-
Spring Hill city, Warren County	33	31	-	-	-	-	-	-	2	-
Springville city, Linn County	441	355	8	25	36	17	-	-	-	-
Stacyville city, Mitchell County	230	199	6	19	2	4	-	-	-	-
Stanhope city, Hamilton County	210	179	2	14	1	13	-	-	1	-
Stanley city	54	54	-	-	-	-	-	-	-	-
Buchanan County (part)	54	54	-	-	-	-	-	-	-	-
Fayette County (part)	-	-	-	-	-	-	-	-	-	-
Stanton city, Montgomery County	284	242	6	34	2	-	-	-	-	-
Stanwood city, Cedar County	298	246	-	31	6	-	-	-	15	-
State Center city, Marshall County	601	464	6	70	20	2	4	-	33	2
Steamboat Rock city, Hardin County	149	126	2	11	6	2	-	-	2	-
Stockport city, Van Buren County	125	101	-	8	-	-	-	-	16	-
Stockton city, Muscatine County	82	60	4	6	-	-	-	-	12	-
Storm Lake city, Buena Vista County	3 732	2 627	75	417	254	66	140	15	138	-
Story City city, Story County	1 378	947	37	152	57	38	74	31	42	-
Stout city, Grundy County	78	76	-	-	-	-	-	-	2	-

Table 18. **Units in Structure: 2000**—Con.

[Data based on a sample (except Tables 65-68). For information on confidentiality protection, coverage, sampling error, and nonsampling error, see Appendix G.
For location of definitions, see "How to Use This Census Report"]

State County Place	Total housing units	Units in structure								
		1 unit, detached	1 unit, attached	2 to 4 units	5 to 9 units	10 to 19 units	20 to 49 units	50 or more units	Mobile home	Boat, RV, van, etc.
PLACE—Con.										
Stratford city	322	272	2	22	9	-	-	-	17	-
Hamilton County (part)	311	261	2	22	9	-	-	-	17	-
Webster County (part)	11	11	-	-	-	-	-	-	-	-
Strawberry Point city, Clayton County	557	472	6	33	19	5	-	-	22	-
Struble city, Plymouth County	32	27	-	-	-	-	-	-	5	-
Stuart city	739	554	-	93	36	6	3	-	47	-
Adair County (part)	270	179	-	56	8	4	3	-	20	-
Guthrie County (part)	469	375	-	37	28	2	-	-	27	-
Sully city, Jasper County	362	315	9	28	10	-	-	-	-	-
Sumner city	937	809	17	59	21	14	-	-	17	-
Bremer County (part)	931	803	17	59	21	14	-	-	17	-
Fayette County (part)	6	6	-	-	-	-	-	-	-	-
Superior city, Dickinson County	71	66	-	-	-	-	-	-	5	-
Sutherland city, O'Brien County	346	330	-	11	1	-	-	-	4	-
Swaledale city, Cerro Gordo County	77	69	-	6	-	-	-	-	2	-
Swan city, Marion County	43	33	-	-	-	-	-	-	10	-
Swea City city, Kossuth County	328	287	-	20	15	-	2	-	4	-
Swisher city, Johnson County	324	288	2	27	7	-	-	-	-	-
Tabor city	417	326	3	39	18	-	2	-	29	-
Fremont County (part)	387	299	-	39	18	-	2	-	29	-
Mills County (part)	30	27	3	-	-	-	-	-	-	-
Tama city, Tama County	1 150	949	6	88	47	30	5	-	25	-
Templeton city, Carroll County	151	151	-	-	-	-	-	-	-	-
Tennant city, Shelby County	30	26	-	-	-	-	-	-	4	-
Terril city, Dickinson County	190	171	-	10	4	-	-	-	5	-
Thayer city, Union County	36	29	-	-	-	-	-	-	7	-
Thompson city, Winnebago County	285	258	2	17	6	-	-	-	2	-
Thor city, Humboldt County	85	75	2	3	1	-	-	-	4	-
Thornburg city, Keokuk County	37	31	-	-	-	-	-	-	6	-
Thornton city, Cerro Gordo County	190	164	4	13	5	2	-	-	2	-
Thurman city, Fremont County	86	70	-	2	-	-	-	-	14	-
Tiffin city, Johnson County	463	177	90	31	41	71	-	-	53	-
Tingley city, Ringgold County	111	91	-	5	9	-	-	-	6	-
Tipton city, Cedar County	1 401	1 073	-	148	61	23	-	-	96	-
Titonka city, Kossuth County	276	251	2	9	7	1	-	-	6	-
Toledo city, Tama County	1 061	709	8	121	16	36	69	-	102	-
Toronto city, Clinton County	57	54	-	3	-	-	-	-	-	-
Traer city, Tama County	727	629	12	49	14	14	-	-	9	-
Treynor city, Pottawattamie County	377	340	-	27	10	-	-	-	-	-
Tripoli city, Bremer County	568	500	3	42	6	-	-	-	17	-
Truesdale city, Buena Vista County	54	49	2	-	-	-	-	-	3	-
Truro city, Madison County	161	139	-	13	5	-	-	-	4	-
Turin city, Monona County	41	39	-	-	-	-	-	-	2	-
Udell city, Appanoose County	22	16	-	-	-	-	-	-	6	-
Underwood city, Pottawattamie County	263	201	7	10	38	-	2	-	5	-
Union city, Hardin County	210	171	2	20	2	2	-	-	13	-
Unionville city, Appanoose County	65	53	-	-	-	-	-	-	12	-
University Heights city, Johnson County	478	351	2	14	5	75	28	3	-	-
University Park city, Mahaska County	206	151	-	47	2	-	-	-	6	-
Urbana city, Benton County	390	336	3	11	7	-	-	-	33	-
Urbandale city	11 855	7 933	1 102	317	382	683	1 180	204	54	-
Dallas County (part)	118	118	-	-	-	-	-	-	-	-
Polk County (part)	11 737	7 815	1 102	317	382	683	1 180	204	54	-
Ute city, Monona County	200	184	-	4	6	-	-	-	6	-
Vail city, Crawford County	205	171	-	16	2	-	-	-	16	-
Valeria city, Jasper County	31	20	-	-	-	-	-	-	11	-
Van Horne city, Benton County	312	261	-	35	6	-	-	-	10	-
Van Meter city, Dallas County	345	260	21	39	8	11	-	-	6	-
Van Wert city, Decatur County	118	79	-	-	6	-	-	-	33	-
Varina city, Pocahontas County	47	44	-	-	-	-	-	-	3	-
Ventura city, Cerro Gordo County	320	276	6	28	-	10	-	-	-	-
Victor city	428	343	-	50	7	2	2	-	21	3
Iowa County (part)	362	303	-	42	7	2	2	-	3	3
Poweshiek County (part)	66	40	-	8	-	-	-	-	18	-
Villisca city, Montgomery County	634	512	5	54	2	24	5	-	32	-
Vincent city, Webster County	68	62	2	-	4	-	-	-	-	-
Vining city, Tama County	43	41	-	-	-	-	-	-	2	-
Vinton city, Benton County	2 224	1 673	33	255	111	23	59	-	70	-
Volga city, Clayton County	124	111	2	1	-	-	-	-	10	-
Wadena city, Fayette County	131	105	2	4	9	-	-	-	11	-
Wahpeton city, Dickinson County	723	509	6	4	6	30	71	30	67	-
Walcott city	639	402	10	81	32	-	-	-	114	-
Muscatine County (part)	-	-	-	-	-	-	-	-	-	-
Scott County (part)	639	402	10	81	32	-	-	-	114	-
Walford city	407	372	2	8	23	-	-	-	2	-
Benton County (part)	360	325	2	8	23	-	-	-	2	-
Linn County (part)	47	47	-	-	-	-	-	-	-	-
Walker city, Linn County	286	248	-	28	6	-	-	-	4	-
Wallingford city, Emmet County	94	94	-	-	-	-	-	-	-	-
Wall Lake city, Sac County	331	305	2	16	6	-	-	-	2	-

Table 18. **Units in Structure: 2000**—Con.

[Data based on a sample (except Tables 65-68). For information on confidentiality protection, coverage, sampling error, and nonsampling error, see Appendix G.
For location of definitions, see "How to Use This Census Report"]

State County Place	Total housing units	Units in structure								
		1 unit, detached	1 unit, attached	2 to 4 units	5 to 9 units	10 to 19 units	20 to 49 units	50 or more units	Mobile home	Boat, RV, van, etc.
PLACE—Con.										
Walnut city, Pottawattamie County	349	293	4	32	-	-	-	-	20	-
Wapello city, Louisa County	895	751	18	83	20	10	4	-	9	-
Washington city, Washington County	3 129	2 268	24	380	115	64	186	25	67	-
Washta city, Cherokee County	145	128	-	6	-	-	-	-	11	-
Waterloo city, Black Hawk County	29 479	20 693	868	2 226	1 656	1 230	493	1 125	1 188	-
Waterville city, Allamakee County	58	54	-	-	-	-	-	-	4	-
Waucoma city, Fayette County	160	122	-	31	2	-	-	-	5	-
Waukee city, Dallas County	2 090	1 405	96	148	34	-	74	-	333	-
Waukon city, Allamakee County	1 924	1 317	20	283	93	46	12	-	153	-
Waverly city, Bremer County	3 383	2 411	49	402	152	85	127	73	84	-
Wayland city, Henry County	383	298	10	55	9	6	-	-	5	-
Webb city, Clay County	83	77	2	4	-	-	-	-	-	-
Webster city, Keokuk County	50	47	-	-	-	-	-	-	3	-
Webster City city, Hamilton County	3 680	2 746	50	393	170	117	70	9	125	-
Weldon city, Decatur County	70	57	-	-	-	-	-	-	13	-
Wellman city, Washington County	573	440	6	43	14	10	-	-	58	2
Wellsburg city, Grundy County	377	353	2	11	-	4	7	-	-	-
Welton city, Clinton County	59	54	2	1	-	-	-	-	2	-
Wesley city, Kossuth County	203	183	-	4	13	-	-	-	3	-
West Bend city	383	347	-	21	3	12	-	-	-	-
Kossuth County (part)	17	17	-	-	-	-	-	-	-	-
Palo Alto County (part)	366	330	-	21	3	12	-	-	-	-
West Branch city	904	570	36	81	25	13	-	-	179	-
Cedar County (part)	878	544	36	81	25	13	-	-	179	-
Johnson County (part)	26	26	-	-	-	-	-	-	-	-
West Burlington city, Des Moines County	1 486	969	14	51	35	105	115	20	177	-
West Chester city, Washington County	72	59	-	-	-	-	-	-	13	-
West Des Moines city	20 774	10 419	2 144	525	1 318	2 117	2 838	1 118	295	-
Dallas County (part)	1 894	585	372	48	43	189	620	32	5	-
Polk County (part)	18 880	9 834	1 772	477	1 275	1 928	2 218	1 086	290	-
Westfield city, Plymouth County	86	67	-	4	-	-	-	-	15	-
Westgate city, Fayette County	100	87	-	-	11	-	-	-	2	-
West Liberty city, Muscatine County	1 212	783	21	212	45	20	23	-	108	-
West Okoboji city, Dickinson County	430	329	3	11	-	-	85	-	2	-
Westphalia city, Shelby County	64	58	-	6	-	-	-	-	-	-
West Point city, Lee County	456	354	13	52	10	-	2	-	25	-
Westside city, Crawford County	149	140	2	5	-	-	-	-	2	-
West Union city, Fayette County	1 200	892	4	142	51	23	23	-	65	-
Westwood city, Henry County	48	48	-	-	-	-	-	-	-	-
What Cheer city, Keokuk County	344	303	-	10	7	-	-	-	24	-
Wheatland city, Clinton County	315	270	7	26	-	-	-	-	12	-
Whiting city, Monona County	313	228	2	23	4	-	-	-	56	-
Whittemore city, Kossuth County	255	227	-	20	6	-	-	-	2	-
Whitten city, Hardin County	56	52	-	-	-	-	-	-	4	-
Willey city, Carroll County	36	36	-	-	-	-	-	-	-	-
Williams city, Hamilton County	192	162	-	24	-	-	-	-	6	-
Williamsburg city, Iowa County	1 116	788	20	161	21	61	7	-	58	-
Williamson city, Lucas County	81	65	-	2	-	-	-	-	14	-
Wilton city	1 150	845	7	103	32	51	4	-	106	2
Cedar County (part)	5	5	-	-	-	-	-	-	-	-
Muscatine County (part)	1 145	840	7	103	32	51	4	-	106	2
Windsor Heights city, Polk County	2 226	1 713	184	172	50	40	52	15	-	-
Winfield city, Henry County	468	377	-	42	27	-	2	-	20	-
Winterset city, Madison County	1 998	1 515	25	169	133	39	59	-	58	-
Winthrop city, Buchanan County	342	290	2	19	19	-	-	-	12	-
Wiota city, Cass County	82	76	-	-	-	-	-	-	6	-
Woden city, Hancock County	126	121	2	3	-	-	-	-	-	-
Woodbine city, Harrison County	697	553	11	46	28	6	41	-	12	-
Woodburn city, Clarke County	101	70	-	4	-	-	-	-	27	-
Woodward city, Dallas County	527	371	8	48	36	5	-	-	59	-
Woolstock city, Wright County	101	82	-	12	-	-	-	-	7	-
Worthington city, Dubuque County	154	139	2	7	-	-	-	-	6	-
Wyoming city, Jones County	307	251	2	28	8	-	-	-	18	-
Yale city, Guthrie County	130	107	2	1	18	-	-	-	2	-
Yetter city, Calhoun County	18	18	-	-	-	-	-	-	-	-
Yorktown city, Page County	43	43	-	-	-	-	-	-	-	-
Zearing city, Story County	254	212	-	30	10	-	-	-	2	-
Zwingle city	36	32	-	-	-	-	-	-	4	-
Dubuque County (part)	29	27	-	-	-	-	-	-	2	-
Jackson County (part)	7	5	-	-	-	-	-	-	2	-

Table 19. **Physical Housing Characteristics: 2000**

[Data based on a sample (except Tables 65-68). For information on confidentiality protection, coverage, sampling error, and nonsampling error, see Appendix G.
For location of definitions, see "How to Use This Census Report"]

State County County Subdivision Place	Total housing units	Year structure built			Rooms			No bedrooms or 1 bedroom	Lacking complete plumbing facilities	Lacking complete kitchen facilities
		1995 to March 2000	1939 or earlier	Median	1 or 2	6 or more	Median			
The State	**1 232 511**	**89 514**	**389 154**	**1 959**	**47 366**	**654 699**	**5.7**	**146 492**	**9 790**	**13 068**
Adair County	3 690	149	1 614	1 947	38	2 259	6.1	294	45	47
Eureka township	57	-	30	1940-	-	43	7.1	-	3	3
Grand River township	83	5	50	1940-	-	62	6.9	3	-	-
Greenfield township	1 032	40	399	1 952	14	614	6.1	127	7	5
Greenfield city (part)	1 001	29	384	1 952	14	591	6.0	127	7	5
Grove township	92	-	39	1 942	-	70	7.0	-	8	8
Harrison township	78	-	32	1 956	-	38	5.4	-	-	-
Jackson township	189	2	124	1940-	5	124	6.0	8	7	8
Bridgewater city	104	2	76	1940-	3	59	5.7	6	-	1
Jefferson township	91	-	54	1940-	-	61	6.2	5	-	-
Lee township	85	-	37	1 961	-	69	7.4	-	-	-
Greenfield city (part)	-	-	-	-	-	-	-	-	-	-
Lincoln township	383	39	110	1 972	11	175	5.3	49	-	-
Stuart city (part)	270	34	58	1 975	5	94	5.0	43	-	-
Orient township	266	7	127	1 942	2	136	5.6	12	8	8
Orient city	179	2	82	1 944	2	87	5.4	9	3	3
Prussia township	95	-	46	1 941	-	61	6.1	4	1	1
Richland township	83	2	41	1 941	-	56	6.4	3	2	2
Summerset township	447	19	202	1 944	-	275	6.0	18	-	3
Fontanelle city	330	11	147	1 944	-	166	5.5	18	-	3
Summit township	465	20	189	1 954	6	299	6.1	48	6	6
Adair city (part)	396	20	155	1 959	6	243	6.0	48	2	-
Union township	80	13	32	1 953	-	61	6.7	1	1	1
Walnut township	88	2	46	1940-	-	63	6.4	12	-	2
Casey city (part)	6	2	2	1 975	-	2	5.0	2	-	-
Washington township	76	-	56	1940-	-	52	6.8	4	2	-
Adams County	2 109	69	1 063	1940-	87	1 302	6.0	197	38	28
Carl township	96	4	49	1940-	-	73	6.3	-	2	-
Colony township	92	2	52	1940-	3	57	6.1	9	4	2
Douglas township	77	-	45	1940-	-	45	6.0	10	15	6
Carbon city	28	-	17	1940-	-	5	4.9	10	2	-
Grant township	94	-	59	1940-	-	74	6.6	-	-	-
Lenox city (part)	-	-	-	-	-	-	-	-	-	-
Jasper township	169	15	84	1 940	-	93	5.6	-	3	3
Corning city (part)	24	15	9	1 996	-	10	5.0	-	-	-
Lincoln township	43	-	37	1940-	-	35	7.0	-	2	2
Mercer township	76	11	47	1940-	-	68	7.1	2	-	-
Nodaway township	152	-	102	1940-	2	119	6.2	15	-	-
Nodaway city	72	-	46	1940-	2	54	6.1	7	-	-
Prescott township	197	7	123	1940-	4	109	5.8	9	4	4
Prescott city	129	3	86	1940-	-	62	5.4	5	2	2
Quincy township	973	22	394	1 950	78	500	5.6	152	4	7
Corning city (part)	856	15	354	1 949	78	440	5.6	145	4	7
Union township	76	8	34	1 943	-	65	7.3	-	4	4
Washington township	64	-	37	1940-	-	64	6.9	-	-	-
Allamakee County	7 142	454	2 732	1 958	240	3 432	5.4	823	85	92
Center township	116	2	60	1940-	-	95	6.8	5	-	-
Fairview township	129	-	49	1 946	-	53	4.7	12	6	6
Franklin township	171	7	66	1 953	-	112	6.7	-	5	5
French Creek township	114	8	46	1 952	8	67	5.8	8	-	-
Hanover township	89	-	53	1940-	5	55	6.4	10	-	-
Iowa township	350	15	149	1 950	8	199	5.9	18	2	2
New Albin city	242	1	113	1 944	8	131	5.7	18	-	-
Jefferson township	200	5	103	1940-	12	107	5.7	20	12	12
Waukon city (part)	-	-	-	-	-	-	-	-	-	-
Lafayette township	285	17	44	1 976	27	117	4.9	45	13	-
Lansing township	886	68	372	1 962	52	368	5.1	122	6	8
Lansing city	575	41	311	1940-	32	243	5.1	70	2	8
Linton township	99	12	24	1 955	6	63	6.6	14	6	6
Ludlow township	201	23	117	1940-	-	144	6.9	-	-	5
Waukon city (part)	-	-	-	-	-	-	-	-	-	-
Makee township	1 955	110	809	1 956	29	962	5.5	278	11	26
Waukon city (part)	1 795	96	761	1 954	25	857	5.4	274	7	19
Paint Creek township	200	27	120	1940-	7	128	6.0	15	2	3
Waterville city	58	6	36	1940-	-	37	6.0	2	1	2
Post township	890	40	402	1 946	40	438	5.5	98	4	1
Postville city (part)	763	33	327	1 948	40	347	5.3	98	3	-
Taylor township	905	85	94	1 968	36	185	4.1	124	5	5
Harpers Ferry city	569	33	67	1 965	30	115	4.1	70	5	3
Union City township	75	11	37	1 951	-	51	6.9	6	-	-
Union Prairie township	280	24	80	1 958	-	205	6.9	17	-	-
Waukon city (part)	129	13	9	1 961	-	73	5.9	17	-	-
Waterloo township	197	-	107	1940-	10	83	5.3	31	13	13
Appanoose County	6 697	362	2 467	1 955	175	3 022	5.3	757	153	179
Bellair township	283	11	150	1940-	4	113	5.1	18	4	5
Mystic city (part)	-	-	-	-	-	-	-	-	-	-
Numa city (part)	55	2	40	1940-	-	16	4.8	-	4	5
Caldwell township	197	15	71	1 957	-	90	5.3	7	10	6
Exline city	80	3	34	1 945	-	21	4.7	6	-	-
Centerville city	2 901	87	1 162	1 948	112	1 175	5.1	476	18	23
Chariton township	124	13	15	1 971	8	27	4.9	15	4	-
Douglas township	81	-	18	1 966	-	34	5.3	2	1	1
Franklin township	74	3	37	1 945	-	50	6.0	-	-	7
Independence township	193	13	33	1 974	4	97	5.5	16	7	15
Johns township	156	16	52	1 966	-	88	5.8	7	5	5
Plano city	42	2	13	1 971	-	20	5.4	2	-	-
Lincoln township	101	-	56	1940-	-	62	5.8	4	-	-
Numa city (part)	12	-	9	1940-	-	4	4.3	-	-	-
Pleasant township	364	32	144	1 958	-	154	5.3	15	8	16
Cincinnati city	199	9	90	1 945	-	78	5.2	13	6	14
Sharon township	96	11	12	1 960	-	59	5.8	-	5	5
Taylor township	462	31	177	1 961	12	228	5.5	58	10	14
Moravia city	335	19	132	1 955	4	150	5.3	46	4	7
Udell township	171	24	50	1 970	6	93	5.7	22	5	5

Table 19. **Physical Housing Characteristics: 2000**—Con.

[Data based on a sample (except Tables 65-68). For information on confidentiality protection, coverage, sampling error, and nonsampling error, see Appendix G.
For location of definitions, see "How to Use This Census Report"]

State County County Subdivision Place	Total housing units	Year structure built			Rooms			No bedrooms or 1 bedroom	Lacking complete plumbing facilities	Lacking complete kitchen facilities
		1995 to March 2000	1939 or earlier	Median	1 or 2	6 or more	Median			
Appanoose County—Con.										
Udell township—Con.										
Udell city	22	-	9	1 953	-	7	5.1	4	-	-
Unionville city	65	1	26	1 961	2	33	5.5	8	3	5
Union township	92	4	26	1 968	4	55	6.0	6	6	6
Vermillion township	385	40	80	1 970	7	232	6.0	7	14	14
Walnut township	491	34	196	1 953	4	219	5.3	39	15	13
Mystic city (part)	263	11	111	1 948	4	112	5.3	22	11	11
Rathbun city	54	2	34	1940-	-	17	4.8	6	2	2
Washington township	378	17	142	1 960	3	189	5.5	38	8	11
Moulton city (part)	281	12	107	1 958	3	137	5.5	32	5	8
Wells township	148	11	46	1 961	11	57	5.0	27	33	33
Moulton city (part)	39	4	5	1 968	-	13	4.7	4	-	-
Audubon County	2 995	92	1 454	1 942	19	1 833	6.1	189	34	34
Audubon township	109	-	70	1940-	-	87	6.4	-	-	1
Cameron township	64	-	38	1940-	-	33	5.6	5	-	-
Douglas township	99	-	76	1940-	-	74	6.5	-	-	-
Exira township	558	15	242	1 945	9	259	5.4	50	2	4
Brayton city (part)	48	-	30	1940-	-	8	4.8	10	2	2
Exira city	393	11	151	1 947	3	165	5.2	34	-	2
Greeley township	65	-	49	1940-	-	50	6.3	-	-	-
Hamlin township	117	7	66	1940-	-	72	6.3	3	-	-
Leroy township	1 257	47	464	1 952	8	714	5.8	109	8	8
Audubon city	1 105	43	404	1 952	8	615	5.7	104	8	8
Lincoln township	151	11	105	1940-	-	130	7.3	3	9	6
Gray city	45	3	33	1940-	-	38	6.2	-	-	-
Melville township	64	6	27	1 947	-	53	7.2	-	-	-
Oakfield township	145	6	95	1940-	2	110	7.0	8	2	2
Brayton city (part)	30	-	18	1940-	2	15	5.5	6	-	-
Sharon township	275	-	171	1940-	-	184	6.3	11	-	-
Kimballton city	158	-	87	1940-	-	100	6.3	11	-	-
Viola township	91	-	51	1940-	-	67	7.4	-	13	13
Benton County	10 377	1 172	4 241	1 954	259	6 389	6.0	970	122	148
Belle Plaine city	1 314	14	671	1940-	55	674	5.6	263	7	14
Benton township	464	110	44	1 979	47	209	5.3	90	8	15
Big Grove township	89	5	79	1940-	-	82	8.3	-	-	-
Bruce township	124	11	43	1 953	-	116	7.2	-	-	-
Canton township	345	63	80	1 975	5	196	5.8	5	-	3
Cedar township	226	10	134	1940-	-	176	6.4	7	-	-
Mount Auburn city	61	2	43	1940-	-	44	6.1	-	-	-
Eden township	125	-	67	1940-	-	99	6.8	-	-	-
Eldorado township	489	14	158	1 955	-	324	6.2	38	-	8
Newhall city	365	14	94	1 962	-	214	5.9	38	-	5
Florence township	780	208	258	1 970	4	557	6.6	34	-	3
Norway city	251	18	120	1 949	4	150	6.0	16	-	3
Walford city (part)	360	185	43	1 995	-	259	6.4	11	-	-
Fremont township	630	147	165	1 970	9	439	6.3	48	-	-
Atkins city	369	81	80	1 969	2	242	6.1	37	-	-
Harrison township	130	14	82	1940-	-	107	6.2	6	16	16
Homer township	106	-	91	1940-	-	99	6.5	-	10	26
Iowa township	179	26	114	1940-	-	151	7.1	-	13	13
Luzerne city (part)	14	-	10	1940-	-	12	6.7	-	-	-
Jackson township	288	7	178	1940-	-	200	6.2	16	5	6
Garrison city	175	5	123	1940-	-	106	5.9	16	-	6
Kane township	383	31	206	1940-	9	294	6.5	34	6	8
Keystone city	287	31	125	1 947	9	198	6.2	34	-	2
Leroy township	469	45	199	1 951	14	322	6.4	39	-	9
Blairstown city	310	28	133	1 951	14	184	6.0	39	-	-
Luzerne city (part)	25	-	19	1940-	-	23	6.3	-	-	3
Monroe township	91	-	50	1940-	-	67	6.6	12	-	-
Polk township	689	189	230	1 971	2	402	5.9	21	5	-
Urbana city	390	124	127	1 974	2	212	5.7	15	-	-
St. Clair township	171	26	81	1 945	-	141	6.4	-	-	-
Shellsburg city	367	45	141	1 963	4	198	5.7	17	2	-
Taylor township	280	30	79	1 971	14	162	6.2	21	17	11
Union township	414	13	179	1 945	10	275	6.3	27	-	-
Van Horne city	312	13	122	1 958	10	185	6.0	27	-	-
Vinton city	2 224	164	912	1 952	86	1 099	5.5	292	33	16
Black Hawk County	51 759	2 258	11 502	1 959	2 686	23 849	5.3	7 453	181	463
Barclay township	201	11	63	1 956	-	151	6.6	6	-	-
Bennington township	197	6	114	1940-	5	142	6.2	9	2	3
Big Creek township	1 092	24	415	1 953	14	569	5.6	154	-	-
La Porte City city	998	17	373	1 954	14	510	5.6	149	-	-
Black Hawk township	973	63	184	1 966	22	664	6.4	74	-	-
Hudson city	829	52	126	1 966	22	547	6.3	70	-	-
Cedar township	670	6	85	1 957	-	311	5.4	13	-	-
Cedar Falls city	13 294	976	2 150	1 964	679	6 464	5.4	1 825	-	107
Cedar Falls township	126	10	35	1 958	-	74	6.6	11	-	-
Eagle township	171	-	82	1 945	-	138	6.9	-	-	-
East Waterloo township	2 427	139	219	1 959	76	953	5.2	298	-	10
Elk Run Heights city (part)	407	6	16	1 958	1	169	5.3	20	-	-
Evansdale city	1 869	131	170	1 959	75	689	5.1	259	-	10
Fox township	183	7	73	1 948	-	132	6.6	-	-	-
Jesup city (part)	-	-	-	-	-	-	-	-	-	-
Lester township	542	75	111	1 972	13	331	5.9	53	3	-
Dunkerton city	262	30	45	1 972	6	150	5.8	46	-	-
Lincoln township	142	6	73	1940-	-	114	6.6	11	-	-
Mount Vernon township	356	22	112	1 961	-	265	6.5	25	-	-
Orange township	160	12	64	1 957	-	116	7.4	15	-	-
Poyner township	1 019	43	183	1 965	1	604	5.9	26	4	8
Elk Run Heights city (part)	2	2	-	1 997	-	-	4.0	-	-	-
Gilbertville city	306	7	59	1 965	-	184	5.9	17	2	2
Raymond city	198	6	36	1 962	-	96	5.5	6	-	-
Spring Creek township	117	-	58	1 950	19	66	6.6	25	-	-
Union township	335	49	81	1 972	-	282	7.5	-	-	-

Table 19. **Physical Housing Characteristics: 2000**—Con.

[Data based on a sample (except Tables 65-68). For information on confidentiality protection, coverage, sampling error, and nonsampling error, see Appendix G.
For location of definitions, see "How to Use This Census Report"]

State County County Subdivision Place	Total housing units	Year structure built			Rooms			No bedrooms or 1 bedroom	Lacking complete plumbing facilities	Lacking complete kitchen facilities
		1995 to March 2000	1939 or earlier	Median	1 or 2	6 or more	Median			
Black Hawk County—Con.										
Washington township	275	10	69	1 964	4	194	6.3	17	10	10
Janesville city (part)	41	2	7	1 974	2	28	6.2	2	-	-
Waterloo city	29 479	799	7 331	1 957	1 853	12 279	5.2	4 891	162	325
Boone County	10 968	830	4 797	1 949	259	5 746	5.6	1 172	38	60
Amaqua township	102	-	73	1940-	-	78	6.9	-	-	1
Beaver city	27	-	20	1940-	-	15	6.9	-	-	-
Beaver township	79	-	46	1940-	-	69	7.2	-	-	-
Berkley city (part)	2	-	-	1 965	-	2	8.0	-	-	-
Cass township	136	16	46	1 955	-	89	6.1	-	-	-
Colfax township	333	104	92	1 976	7	184	5.7	40	12	12
Luther city (part)	4	-	4	1940-	-	4	6.0	-	-	-
Des Moines township	5 983	346	2 778	1 944	209	2 678	5.3	892	18	27
Boone city (part)	5 591	286	2 612	1 944	209	2 467	5.3	886	13	22
Dodge township	230	15	118	1940-	2	170	6.5	5	4	2
Fraser city (part)	52	8	24	1 947	2	37	6.1	4	1	1
Douglas township	911	51	428	1 946	20	444	5.5	95	-	-
Madrid city (part)	710	29	357	1940-	15	324	5.3	76	-	-
Garden township	435	62	146	1 957	5	233	5.7	14	-	4
Madrid city (part)	248	41	73	1 961	5	96	5.1	9	-	4
Sheldahl city (part)	11	4	5	1 973	-	9	6.4	-	-	-
Grant township	193	5	127	1940-	-	140	6.5	12	-	5
Boxholm city	108	5	58	1940-	-	68	6.1	12	-	3
Harrison township	153	9	75	1 942	-	136	7.6	-	-	-
Jackson township	220	37	84	1 955	-	184	7.2	-	-	-
Marcy township	465	54	82	1 976	-	265	5.8	18	-	-
Ogden city (part)	125	10	21	1 975	-	73	5.9	11	-	-
Peoples township	127	9	77	1940-	-	89	6.2	-	-	-
Pilot Mound township	177	8	84	1 945	2	95	5.7	20	2	4
Fraser city (part)	3	2	-	1 996	-	3	9.0+	-	-	-
Pilot Mound city	101	6	58	1940-	2	49	5.4	18	-	2
Union township	190	32	56	1 973	-	111	6.1	10	-	-
Berkley city (part)	10	-	6	1940-	-	8	6.3	2	-	-
Worth township	244	22	95	1 959	-	171	6.7	3	-	-
Boone city (part)	3	-	-	1 955	-	3	6.0	-	-	-
Luther city (part)	58	-	39	1940-	-	44	6.6	3	-	-
Yell township	990	60	390	1 953	14	610	6.1	63	2	5
Fraser city (part)	3	-	-	1 993	-	-	4.0	3	-	-
Ogden city (part)	759	39	324	1 950	12	432	5.9	48	-	3
Bremer County	9 337	547	3 450	1 955	270	5 720	6.1	800	76	118
Dayton township	156	3	90	1940-	3	121	7.2	9	6	6
Douglas township	184	3	138	1940-	3	146	7.3	10	6	8
Franklin township	162	-	81	1 940	-	125	6.7	6	-	-
Frederika township	211	6	108	1940-	2	105	5.5	21	28	31
Frederika city	133	3	52	1 945	2	38	4.8	19	24	27
Fremont township	763	27	373	1 941	10	481	6.0	55	2	3
Tripoli city	568	21	260	1 945	6	339	5.9	51	2	3
Jackson township	544	39	160	1 966	15	308	5.8	59	5	5
Janesville city (part)	319	22	116	1 958	9	157	5.5	49	-	-
Jefferson township	1 140	131	251	1 971	10	719	6.3	54	13	11
Denver city	678	47	152	1 968	10	375	5.8	44	2	2
Lafayette township	212	7	101	1 943	-	167	6.5	8	-	-
Le Roy township	73	-	53	1940-	-	50	6.9	8	-	3
Maxfield township	540	5	302	1940-	2	414	6.6	18	2	-
Readlyn city	326	5	141	1 949	2	219	6.3	18	2	-
Polk township	432	14	198	1 945	7	265	6.1	24	8	8
Plainfield city	213	4	92	1 946	2	112	5.6	10	-	-
Sumner city (part)	931	26	461	1 941	31	579	6.1	88	-	8
Sumner No. 2 township	123	3	80	1940-	-	116	7.1	7	6	6
Warren township	241	16	141	1940-	-	200	6.5	-	-	10
Washington township	242	19	58	1 963	7	122	5.5	27	-	-
Waverly city	3 383	248	855	1 964	180	1 802	5.7	406	-	19
Buchanan County	8 697	516	3 056	1 960	193	4 860	5.8	866	274	307
Buffalo township	236	5	117	1 940	-	164	6.1	10	3	7
Aurora city (part)	74	5	41	1940-	-	52	6.3	2	-	-
Stanley city (part)	54	-	39	1940-	-	31	5.7	2	3	7
Byron township	460	10	192	1 951	11	284	6.0	50	-	-
Winthrop city (part)	339	6	132	1 955	8	206	5.9	33	-	-
Cono township	164	26	76	1 958	7	99	6.6	13	3	6
Fairbank township	609	66	184	1 964	7	371	6.1	50	96	91
Fairbank city (part)	350	34	99	1 965	7	196	5.8	31	4	4
Fremont township	106	-	55	1940-	-	88	6.7	-	-	2
Hazleton township	667	39	171	1 968	6	385	5.9	61	65	67
Hazleton city	414	29	96	1 972	6	184	5.2	47	-	7
Homer township	246	6	94	1 956	-	150	6.0	16	2	-
Rowley city	116	6	44	1 954	-	73	6.1	11	2	-
Jefferson township	305	20	163	1940-	2	198	6.2	21	2	5
Brandon city	145	7	84	1940-	2	75	5.6	21	2	5
Liberty township	465	40	138	1 967	2	236	5.5	12	8	10
Quasqueton city	244	10	76	1 964	-	84	5.1	10	3	5
Winthrop city (part)	3	3	-	1 997	-	1	5.3	-	-	-
Madison township	324	10	182	1940-	6	220	6.5	22	-	7
Aurora city (part)	20	-	12	1940-	-	10	5.5	4	-	-
Lamont city	218	7	116	1940-	6	140	6.2	18	-	4
Middlefield township	106	4	46	1 956	-	74	6.7	-	-	4
Newton township	143	6	110	1940-	-	117	7.5	-	-	-
Perry township	1 254	74	253	1 967	4	622	5.5	116	35	44
Jesup city (part)	900	55	162	1 970	4	489	5.7	52	-	9
Sumner township	1 267	66	545	1 949	28	743	5.8	121	10	10
Independence city (part)	1 045	36	488	1 944	28	588	5.8	121	-	-
Washington township	2 155	106	659	1 962	120	982	5.3	369	50	54
Independence city (part)	1 534	74	584	1 954	66	654	5.1	284	-	16
Westburg township	190	38	71	1 967	-	127	6.4	5	-	-

Table 19. **Physical Housing Characteristics: 2000**—Con.

[Data based on a sample (except Tables 65-68). For information on confidentiality protection, coverage, sampling error, and nonsampling error, see Appendix G.
For location of definitions, see "How to Use This Census Report"]

State County County Subdivision Place	Total housing units	Year structure built			Rooms			No bedrooms or 1 bedroom	Lacking complete plumbing facilities	Lacking complete kitchen facilities
		1995 to March 2000	1939 or earlier	Median	1 or 2	6 or more	Median			
Buena Vista County	8 145	229	3 011	1 951	250	4 821	6.0	918	81	165
Barnes township	291	2	144	1 941	1	200	6.3	14	10	8
Linn Grove city	104	-	59	1940-	-	70	6.1	2	8	8
Rembrandt city	97	2	45	1 943	1	67	6.1	12	-	-
Brooke township	72	-	42	1940-	2	66	6.9	2	-	-
Coon township	97	-	65	1940-	-	82	7.7	1	5	8
Elk township	100	-	57	1940-	-	87	7.4	7	-	-
Fairfield township	428	2	218	1940-	-	307	6.4	16	8	15
Albert City city	321	2	130	1 949	-	213	6.1	16	3	6
Grant township	117	4	61	1940-	-	95	6.9	2	-	-
Hayes township	460	22	66	1 971	7	317	6.5	22	2	5
Lakeside city	216	13	25	1 970	7	114	5.6	17	2	5
Lee township	130	9	58	1 948	-	75	5.9	19	-	-
Lincoln township	87	-	58	1940-	-	74	7.1	2	10	13
Maple Valley township	104	8	60	1940-	-	85	6.9	-	-	-
Newell township	504	15	246	1 941	6	344	6.4	31	-	-
Newell city	388	6	180	1 943	6	239	6.1	29	-	-
Nokomis township	922	38	346	1 952	21	581	6.0	77	6	17
Alta city	791	31	293	1 953	21	476	5.9	77	6	17
Poland township	261	-	168	1940-	-	172	6.3	22	12	23
Marathon city	154	-	101	1940-	-	96	6.2	22	5	11
Providence township	110	-	82	1940-	6	78	6.8	6	-	-
Scott township	103	-	54	1940-	-	85	6.8	-	-	-
Sioux Rapids city	341	2	203	1940-	-	225	6.2	32	3	8
Storm Lake city	3 732	111	996	1 955	195	1 757	5.3	653	19	62
Washington township	286	16	87	1 965	12	191	6.1	12	6	6
Truesdale city	54	-	27	1 940	-	35	6.5	-	2	-
Butler County	6 578	202	3 040	1 945	55	4 198	6.1	375	102	116
Albion township	907	26	299	1 960	12	508	5.8	64	16	12
Parkersburg city (part)	764	19	229	1 962	12	407	5.7	62	16	12
Beaver township	565	39	194	1 960	-	332	6.0	22	4	2
New Hartford city	277	7	125	1 948	-	155	5.7	15	-	-
Bennezette township	127	3	67	1940-	-	96	6.9	-	-	14
Aredale city	43	3	28	1940-	-	22	5.6	-	-	2
Butler township	677	36	334	1 941	13	420	5.9	41	8	13
Clarksville city (part)	486	12	266	1940-	8	287	5.8	28	8	10
Coldwater township	704	14	377	1940-	7	450	6.1	39	-	-
Greene city	560	14	299	1940-	6	341	6.0	38	-	-
Dayton township	127	-	96	1940-	-	112	7.1	-	-	-
Fremont township	145	-	105	1940-	-	113	6.7	-	-	-
Jackson township	308	11	115	1 951	7	181	5.9	36	15	10
Allison city (part)	16	-	4	1 964	-	8	5.5	-	-	-
Clarksville city (part)	122	8	31	1 970	-	47	4.8	24	2	-
Jefferson township	120	9	68	1940-	-	82	6.9	10	4	2
Madison township	149	6	103	1940-	-	121	7.0	-	4	6
Monroe township	701	18	266	1 953	2	453	6.1	27	9	9
Aplington city	470	12	155	1 955	2	296	6.2	21	7	9
Parkersburg city (part)	88	-	43	1 941	-	42	5.4	4	2	-
Pittsford township	434	4	235	1940-	-	274	6.0	29	12	19
Bristow city (part)	8	-	5	1940-	-	5	7.0	-	-	-
Dumont city	311	2	165	1940-	-	173	5.7	29	10	17
Ripley township	104	2	48	1 943	2	79	6.8	2	3	1
Shell Rock township	697	19	338	1 943	12	438	6.2	68	10	7
Shell Rock city	546	13	259	1 945	12	315	6.0	66	8	6
Washington township	162	3	111	1940-	-	130	7.0	-	6	4
West Point township	651	12	284	1 947	-	409	6.1	37	11	17
Allison city (part)	438	11	156	1 953	-	240	5.7	32	11	15
Bristow city (part)	75	-	48	1940-	-	50	6.2	2	-	2
Calhoun County	5 219	136	2 361	1 946	164	3 041	5.9	517	44	50
Butler township	478	12	219	1 944	2	274	5.8	49	3	4
Jolley city	33	2	23	1940-	-	14	5.2	7	-	-
Pomeroy city (part)	350	8	143	1 949	2	184	5.6	40	2	-
Calhoun township	78	-	57	1940-	-	43	6.0	14	-	-
Cedar township	151	-	83	1940-	-	97	6.3	13	-	-
Rinard city	30	-	25	1940-	-	13	5.3	5	-	-
Somers city	64	-	28	1 945	-	34	5.8	8	-	-
Center township	445	12	121	1 958	68	220	5.5	104	-	-
Rockwell City city (part)	354	12	81	1 961	68	159	5.1	104	-	-
Elm Grove township	89	5	60	1940-	-	73	6.3	1	14	14
Yetter city	18	-	18	1940-	-	14	6.1	1	2	2
Garfield township	81	-	57	1940-	-	56	7.0	2	-	-
Lytton city (part)	16	-	8	1 945	-	7	5.0	2	-	-
Greenfield township	120	-	76	1940-	-	71	5.8	3	-	-
Knierim city	35	-	18	1940-	-	12	5.0	3	-	-
Jackson township	85	4	50	1940-	5	55	6.5	5	-	-
Lake City city	879	20	446	1940-	46	483	5.8	117	-	-
Lake Creek township	60	-	49	1940-	-	50	6.4	-	-	-
Lincoln township	959	17	297	1 962	35	571	6.0	110	1	5
Manson city	861	17	256	1 962	35	488	5.9	110	1	5
Logan township	39	6	15	1 951	-	39	7.1	-	-	8
Reading township	279	16	102	1 950	2	135	5.4	21	-	-
Farnhamville city (part)	214	10	77	1 952	2	96	5.3	21	-	-
Sherman township	397	18	113	1 968	2	183	5.3	34	14	17
Pomeroy city (part)	10	-	6	1940-	2	6	9.0+	2	-	-
Twin Lakes township	714	19	379	1940-	4	445	6.0	18	10	-
Rockwell City city (part)	599	4	344	1940-	4	361	6.0	18	10	-
Union township	286	3	192	1940-	-	185	6.3	26	-	2
Lohrville city	223	3	135	1940-	-	122	5.7	26	-	2
Williams township	79	4	45	1940-	-	61	7.1	-	2	-
Carroll County	9 019	708	3 097	1 955	247	5 515	6.1	799	44	115
Arcadia township	285	11	144	1940-	-	199	6.8	10	-	-
Arcadia city	191	11	73	1 951	-	116	6.0	10	-	-
Carroll city	4 415	472	887	1 966	189	2 305	5.7	491	20	66
Eden township	260	20	132	1940-	-	203	6.6	8	2	4
Templeton city	151	16	62	1 948	-	98	6.2	8	2	4
Ewoldt township	97	-	64	1940-	-	72	6.9	-	-	-

Table 19. **Physical Housing Characteristics: 2000**—Con.

[Data based on a sample (except Tables 65-68). For information on confidentiality protection, coverage, sampling error, and nonsampling error, see Appendix G.
For location of definitions, see "How to Use This Census Report"]

State County County Subdivision Place	Total housing units	Year structure built			Rooms			No bedrooms or 1 bedroom	Lacking complete plumbing facilities	Lacking complete kitchen facilities
		1995 to March 2000	1939 or earlier	Median	1 or 2	6 or more	Median			
Carroll County—Con.										
Glidden township	658	54	313	1 943	9	414	6.0	55	9	9
Glidden city	512	46	221	1 950	9	316	6.0	50	-	2
Ralston city (part)	52	4	33	1940-	-	24	5.4	-	2	2
Grant township	151	11	45	1 961	-	122	7.5	8	-	-
Lidderdale city (part)	12	-	4	1 973	-	3	3.5	6	-	-
Jasper township	158	2	103	1940-	-	102	6.2	5	3	3
Lanesboro city	72	-	55	1940-	-	39	5.6	5	3	3
Kniest township	157	5	104	1940-	-	139	7.4	-	-	-
Breda city (part)	4	-	4	1940-	-	4	8.5	-	-	-
Manning city	709	25	277	1 947	12	428	6.0	84	-	13
Maple River township	198	13	58	1 964	6	162	8.0	18	-	-
Newton township	208	8	104	1 940	5	132	6.1	16	-	-
Dedham city	114	6	54	1 944	-	64	5.7	6	-	-
Pleasant Valley township	139	4	63	1 946	-	111	7.5	-	3	3
Willey city	36	4	21	1940-	-	32	7.5	-	-	-
Richland township	76	8	49	1940-	-	62	7.3	4	-	-
Roselle township	233	23	110	1 944	7	184	6.9	9	-	-
Halbur city	89	10	34	1 953	-	62	6.3	2	-	-
Sheridan township	180	8	108	1940-	-	122	6.3	4	-	-
Lidderdale city (part)	74	2	41	1940-	-	40	5.8	4	-	-
Union township	664	10	328	1 941	4	442	6.4	47	2	5
Coon Rapids city (part)	567	6	263	1 943	4	358	6.1	47	2	5
Washington township	117	12	64	1940-	4	103	7.4	8	-	-
Wheatland township	314	22	144	1 945	11	213	6.4	32	5	12
Breda city (part)	224	16	87	1 952	6	142	6.0	20	-	-
Cass County	6 590	174	3 101	1 943	174	3 995	6.0	645	56	48
Bear Grove township	106	-	75	1940-	-	76	8.0	12	-	-
Benton township	91	5	50	1940-	-	78	6.6	-	16	-
Brighton township	153	3	80	1940-	-	93	6.0	11	5	5
Marne city	65	3	36	1940-	-	31	5.4	6	-	-
Cass township	286	6	151	1940-	1	200	6.3	11	4	4
Lewis city	199	6	108	1940-	1	130	6.2	6	4	4
Edna township	61	-	40	1940-	1	47	6.4	3	-	-
Franklin township	185	2	106	1940-	-	116	6.1	13	16	1
Wiota city	82	2	42	1940-	-	41	5.5	6	5	1
Grant township	577	22	297	1940-	11	332	5.9	50	-	-
Anita city	493	18	256	1940-	9	266	5.7	46	-	-
Grove township	3 494	112	1 357	1 952	150	1 955	5.8	457	7	29
Atlantic city (part)	3 345	105	1 298	1 952	150	1 847	5.8	452	2	24
Lincoln township	80	-	53	1940-	-	68	6.9	-	2	2
Massena township	274	4	161	1940-	2	164	6.1	26	2	2
Massena city	192	4	94	1 944	2	100	5.6	26	2	2
Noble township	167	-	87	1940-	-	124	6.9	5	-	-
Pleasant township	577	10	318	1940-	9	361	6.0	40	3	4
Griswold city	486	5	268	1940-	9	282	5.8	34	3	4
Pymosa township	128	5	75	1940-	-	112	8.1	-	-	-
Union township	228	3	154	1940-	-	138	6.1	13	1	1
Cumberland city	142	3	96	1940-	-	69	5.4	11	1	1
Victoria township	83	2	45	1940-	-	60	6.7	4	-	-
Washington township	100	-	52	1940-	-	71	6.2	-	-	-
Atlantic city (part)	5	-	-	1 955	-	5	6.0	-	-	-
Cedar County	7 570	530	3 138	1 951	112	4 885	6.2	487	81	83
Cass township	153	8	62	1 950	-	104	6.0	18	-	-
Center township	1 660	150	566	1 954	33	934	5.8	164	11	20
Tipton city	1 401	112	474	1 954	33	732	5.6	158	11	20
Dayton township	567	15	259	1 946	9	368	6.2	27	2	-
Clarence city	457	8	192	1 950	9	279	6.1	25	2	-
Fairfield township	120	-	77	1940-	-	108	8.0	-	8	-
Farmington township	857	45	325	1 949	6	566	6.2	29	3	8
Durant city (part)	663	27	213	1 953	6	402	5.9	26	3	8
Wilton city (part)	-	-	-	-	-	-	-	-	-	-
Fremont township	432	16	225	1940-	7	282	6.1	27	1	7
Mechanicsville city (part)	-	-	-	-	-	-	-	-	-	-
Stanwood city	298	5	148	1 940	7	184	5.9	19	1	7
Gower township	190	27	73	1 951	-	143	6.1	8	16	16
Inland township	318	8	177	1940-	2	243	6.4	6	-	-
Bennett city	159	3	86	1940-	-	115	6.1	4	-	-
Iowa township	177	17	84	1 948	-	143	7.0	6	5	-
Linn township	81	4	59	1940-	-	58	6.3	-	-	-
Massillon township	145	13	81	1940-	-	101	6.7	14	-	-
Pioneer township	705	37	277	1 957	18	463	6.4	64	2	3
Mechanicsville city (part)	476	20	219	1 944	18	282	6.0	59	2	3
Red Oak township	82	-	39	1 941	-	72	7.3	-	7	7
Rochester township	239	27	91	1 961	15	167	6.5	22	15	15
Springdale township	1 188	130	415	1 965	13	694	6.0	72	9	2
West Branch city (part)	878	100	235	1 970	13	469	5.7	72	2	2
Springfield township	486	27	250	1940-	9	311	6.1	30	2	2
Lowden city	360	20	167	1 944	9	223	6.1	30	-	2
Sugar Creek township	170	6	78	1 950	-	128	6.3	-	-	3
Wilton city (part)	5	-	-	1 975	-	5	7.0	-	-	-
Cerro Gordo County	21 488	791	7 116	1 953	893	11 078	5.6	3 111	66	173
Bath township	136	3	52	1 946	9	92	6.1	11	-	6
Clear Lake city	4 185	193	1 010	1 962	145	2 138	5.6	533	11	6
Clear Lake township	1 207	92	360	1 957	49	558	5.3	152	4	8
Ventura city	320	24	55	1 960	10	172	5.7	29	-	-
Dougherty township	117	4	67	1940-	-	72	6.6	2	3	3
Dougherty city	47	-	31	1940-	-	21	5.3	2	3	3
Falls township	443	16	185	1 948	5	327	6.4	17	-	-
Plymouth city	172	2	89	1940-	4	117	6.4	16	-	-
Rock Falls city	71	2	19	1 952	1	49	6.0	1	-	-
Geneseo township	478	8	197	1 949	13	319	6.2	40	-	1
Rockwell city	390	8	141	1 954	13	255	6.1	36	-	-
Grant township	147	9	102	1940-	-	127	6.6	-	-	-
Grimes township	399	5	168	1 947	3	234	5.8	30	5	5
Meservey city	135	-	51	1 947	3	72	5.6	11	3	3

Table 19. **Physical Housing Characteristics: 2000**—Con.

[Data based on a sample (except Tables 65-68). For information on confidentiality protection, coverage, sampling error, and nonsampling error, see Appendix G.
For location of definitions, see "How to Use This Census Report"]

State County County Subdivision Place	Total housing units	Year structure built			Rooms			No bedrooms or 1 bedroom	Lacking complete plumbing facilities	Lacking complete kitchen facilities
		1995 to March 2000	1939 or earlier	Median	1 or 2	6 or more	Median			
Cerro Gordo County—Con.										
Grimes township—Con.										
Thornton city (part)	176	-	71	1 951	-	100	5.8	13	-	-
Lake township	138	6	46	1 949	-	116	6.8	-	-	11
Lime Creek township	251	28	84	1 952	-	198	6.8	7	-	4
Lincoln township	90	-	61	1940-	-	90	6.3	-	-	-
Mason township	185	9	43	1 965	-	124	6.5	13	-	-
Mason City city	13 051	403	4 461	1 952	665	6 164	5.4	2 295	31	116
Mount Vernon township	139	-	50	1 948	2	119	6.9	2	6	6
Owen township	122	-	48	1 946	-	100	7.1	1	1	-
Pleasant Valley township	197	11	91	1 943	-	136	6.6	6	2	2
Swaledale city	77	4	31	1 948	-	40	5.6	5	-	-
Thornton city (part)	14	-	8	1940-	-	5	5.2	-	-	-
Portland township	122	-	44	1 953	-	114	7.5	-	-	-
Nora Springs city (part)	-	-	-	-	-	-	-	-	-	-
Union township	81	4	47	1940-	2	50	6.3	2	3	5
Cherokee County	5 850	195	2 622	1 946	143	3 567	6.1	566	63	87
Afton township	112	6	63	1940-	-	87	6.8	-	2	2
Amherst township	109	1	58	1940-	5	77	7.4	15	-	-
Marcus city (part)	17	-	2	1 984	5	-	3.1	15	-	-
Cedar township	153	2	96	1940-	-	112	6.7	4	-	5
Larrabee city	69	-	36	1940-	-	39	5.8	4	-	5
Cherokee township	2 861	103	1 059	1 952	114	1 481	5.6	416	51	49
Cherokee city (part)	2 567	68	1 019	1 950	114	1 294	5.5	402	51	44
Diamond township	71	4	39	1940-	2	61	8.4	2	-	-
Grand Meadow township	90	4	56	1940-	-	75	7.0	-	1	-
Liberty township	92	-	69	1940-	-	77	6.9	-	-	-
Marcus township	589	8	307	1940-	6	376	6.3	32	9	12
Marcus city (part)	516	6	261	1940-	6	318	6.1	30	8	12
Pilot township	117	-	66	1940-	-	93	6.5	10	-	-
Cherokee city (part)	-	-	-	-	-	-	-	-	-	-
Pitcher township	558	18	224	1 952	6	362	6.2	34	-	5
Aurelia city	466	18	160	1 955	6	284	6.0	34	-	3
Rock township	102	11	63	1940-	-	83	7.6	3	-	-
Sheridan township	341	15	151	1 951	3	232	6.5	11	-	-
Cleghorn city	118	-	60	1940-	-	79	6.1	4	-	-
Meriden city	95	-	34	1 971	3	41	5.3	7	-	-
Silver township	100	9	46	1 944	-	79	6.5	-	-	-
Spring township	98	-	55	1940-	-	65	7.0	-	-	2
Tilden township	77	4	52	1940-	-	59	7.3	-	-	-
Willow township	380	10	218	1940-	7	248	6.2	39	-	12
Quimby city	166	4	82	1 941	2	101	6.1	16	-	9
Washta city	145	3	104	1940-	5	93	6.0	23	-	3
Chickasaw County	5 593	356	2 438	1 950	97	3 510	6.1	417	55	96
Bradford township	957	48	414	1 950	14	600	6.1	63	8	19
Nashua city	741	25	333	1 946	8	432	5.9	53	3	9
Chickasaw township	354	45	127	1 971	-	173	5.5	27	5	2
Bassett city	33	1	19	1940-	-	17	5.6	-	-	2
Ionia city	130	8	51	1 960	-	73	5.7	23	-	-
Dayton township	803	73	266	1 963	-	467	5.9	66	7	6
New Hampton city (part)	622	48	182	1 966	-	345	5.8	61	-	6
Deerfield township	165	17	69	1 947	16	131	6.8	16	16	16
Dresden township	350	10	168	1 943	5	224	6.2	15	6	7
Fredericksburg city (part)	188	4	98	1940-	4	120	6.2	12	2	5
Fredericksburg township	401	19	191	1 944	8	267	6.4	30	2	8
Fredericksburg city (part)	253	16	108	1 949	8	152	6.0	28	2	8
Jacksonville township	191	7	123	1940-	7	136	7.3	14	-	-
New Hampton township	1 319	91	562	1 953	38	783	5.9	130	-	7
New Hampton city (part)	1 034	69	473	1 947	28	613	5.9	120	-	-
Richland township	138	18	78	1940-	-	109	6.3	4	-	-
Stapleton township	347	6	137	1 954	3	219	6.2	26	10	25
Lawler city	218	1	80	1 960	3	127	5.9	18	7	13
Utica township	192	8	83	1 945	-	145	6.4	20	-	-
Protivin city (part)	8	2	6	1940-	-	8	7.3	-	-	-
Washington township	376	14	220	1940-	6	256	6.4	6	1	6
Alta Vista city	127	2	70	1940-	6	68	5.7	6	-	-
North Washington city	50	-	32	1940-	-	34	6.4	-	1	1
Clarke County	3 934	265	1 426	1 961	101	1 995	5.5	371	115	111
Doyle township	87	7	50	1940-	2	54	6.3	2	11	9
Franklin township	87	4	33	1 952	-	47	5.7	9	11	15
Fremont township	200	15	63	1 965	-	132	6.0	13	39	34
Green Bay township	101	6	7	1 973	-	41	5.0	-	12	-
Jackson township	227	24	78	1 960	8	80	5.0	26	7	7
Woodburn city	101	3	38	1 960	2	25	4.7	17	2	2
Knox township	132	15	53	1 946	-	92	5.9	11	14	9
Liberty township	125	17	32	1 972	-	52	5.3	5	-	-
Madison township	71	5	28	1 948	-	52	7.6	-	1	1
Osceola city	2 138	126	730	1 962	82	1 017	5.4	261	-	17
Osceola township	150	4	52	1 971	-	90	6.4	6	-	-
Troy township	442	27	237	1940-	1	225	5.5	24	12	11
Murray city	333	17	180	1940-	-	157	5.4	23	7	9
Ward township	86	8	25	1 972	-	59	6.4	-	-	-
Washington township	88	7	38	1 959	8	54	7.2	14	8	8
Clay County	7 828	330	2 427	1 955	321	4 439	5.8	955	91	90
Clay township	303	9	141	1 944	-	214	6.3	7	-	-
Royal city	218	9	102	1 943	-	145	6.0	7	-	-
Douglas township	94	-	57	1940-	-	65	6.8	4	-	-
Freeman township	181	4	85	1 943	-	104	5.9	5	2	3
Dickens city	86	2	49	1940-	-	40	5.4	2	-	-
Garfield township	154	3	74	1 941	-	108	6.6	9	3	3
Webb city	83	-	41	1 940	-	52	6.3	9	3	3
Gillett Grove township	150	7	92	1940-	-	100	6.1	6	2	-
Gillett Grove city (part)	26	1	9	1 950	-	9	5.1	2	-	-
Greenville city	44	-	30	1940-	-	28	6.0	2	-	-
Herdland township	98	-	67	1940-	-	74	6.3	4	5	5

Table 19. **Physical Housing Characteristics: 2000**—Con.

[Data based on a sample (except Tables 65-68). For information on confidentiality protection, coverage, sampling error, and nonsampling error, see Appendix G.
For location of definitions, see "How to Use This Census Report"]

State County County Subdivision Place	Total housing units	Year structure built			Rooms			No bedrooms or 1 bedroom	Lacking complete plumbing facilities	Lacking complete kitchen facilities
		1995 to March 2000	1939 or earlier	Median	1 or 2	6 or more	Median			
Clay County—Con.										
Lake township	142	2	41	1 956	11	68	5.4	25	3	3
Lincoln township	140	2	70	1 940	3	97	6.6	8	-	-
Rossie city	34	2	15	1 947	3	17	6.0	8	-	-
Logan township	64	-	30	1 942	2	46	6.3	2	-	3
Gillett Grove city (part)	-	-	-	-	-	-	-	-	-	-
Lone Tree township	366	12	128	1 950	-	254	6.3	9	5	-
Everly city	296	8	97	1 953	-	188	6.1	9	5	-
Meadow township	129	7	87	1940-	-	106	6.5	4	2	2
Peterson township	304	6	188	1940-	7	187	6.1	14	13	11
Peterson city	209	6	128	1940-	7	130	6.0	14	-	-
Riverton township	116	13	52	1 965	-	101	6.9	5	-	-
Sioux township	144	23	32	1 965	-	103	6.4	4	-	-
Spencer city	5 177	235	1 167	1 959	296	2 623	5.5	837	56	56
Summit township	179	2	70	1 945	2	122	6.3	8	-	-
Fostoria city	94	2	29	1 949	2	57	5.9	2	-	-
Waterford township	87	5	46	1940-	-	67	7.0	4	-	4
Clayton County	8 619	562	4 256	1 941	173	5 007	5.9	736	126	95
Boardman township	859	11	455	1940-	10	527	6.2	79	3	3
Elkader city	700	8	394	1940-	10	411	6.0	72	-	-
Buena Vista township	228	24	57	1 976	14	65	4.7	36	-	-
North Buena Vista city	147	18	26	1 981	14	25	4.3	27	-	-
Cass township	714	16	322	1 947	18	463	6.3	50	4	8
Strawberry Point city	557	8	257	1 945	6	359	6.3	34	-	4
Clayton township	305	41	81	1 963	-	141	5.4	28	-	-
Clayton city	87	3	31	1 955	-	41	5.4	8	-	-
Cox Creek township	161	17	110	1940-	1	111	6.3	8	-	-
Littleport city (part)	19	-	17	1940-	-	17	6.0	2	-	-
Elk township	139	35	44	1 966	7	90	6.3	7	22	16
Farmersburg township	237	1	160	1940-	2	181	6.6	14	1	1
Farmersburg city (part)	120	1	81	1940-	2	78	6.0	13	-	-
Garnavillo township	451	11	181	1 948	4	301	6.1	15	3	3
Garnavillo city	346	7	111	1 954	4	221	6.0	13	3	3
Giard township	175	5	111	1940-	-	122	6.3	11	-	-
Grand Meadow township	197	40	103	1940-	-	122	6.8	13	-	-
Postville city (part)	72	31	15	1 974	-	23	4.8	6	-	-
Highland township	85	4	51	1940-	5	59	6.0	5	5	4
Jefferson township	1 472	100	633	1 953	26	650	5.3	140	30	30
Guttenberg city	941	27	457	1 943	9	404	5.3	95	-	-
Osterdock city (part)	7	2	5	1940-	-	3	5.4	-	-	-
Lodomillo township	295	18	133	1 947	2	155	5.6	12	1	1
Edgewood city (part)	158	2	61	1 951	2	55	5.0	8	-	-
Mallory township	154	7	91	1940-	-	92	6.0	3	3	-
Osterdock city (part)	17	-	8	1 971	-	10	6.3	-	-	-
Marion township	143	4	84	1940-	-	105	7.1	6	6	6
Mendon township	1 061	151	585	1940-	44	476	5.3	189	16	5
McGregor city	518	36	327	1940-	32	229	5.2	100	11	2
Marquette city	217	15	131	1940-	4	88	5.2	38	2	-
Millville township	194	30	71	1 964	10	125	6.0	15	4	4
Millville city	15	-	7	1 941	-	8	5.8	-	-	-
Monona township	974	30	479	1 941	28	622	6.3	90	4	-
Luana city	121	8	32	1 957	8	64	5.7	19	2	-
Monona city	702	17	349	1 940	15	438	6.1	64	-	-
Read township	97	4	62	1940-	-	66	6.7	-	1	1
Sperry township	231	6	151	1940-	-	196	6.9	-	8	8
Volga city	124	2	91	1940-	-	97	6.5	-	8	8
Volga township	239	7	139	1940-	2	141	5.8	13	12	2
Elkport city	37	-	23	1940-	2	22	5.9	8	5	-
Garber city	56	-	31	1940-	-	29	5.6	-	-	-
Littleport city (part)	2	-	-	1 975	-	-	5.0	-	-	-
Wagner township	208	-	153	1940-	-	197	6.8	2	3	3
Farmersburg city (part)	4	-	3	1940-	-	4	9.0+	-	-	-
St. Olaf city	56	-	44	1940-	-	50	6.3	2	-	-
Clinton County	21 585	877	8 517	1 950	709	11 716	5.7	2 693	187	214
Bloomfield township	353	13	214	1940-	6	248	6.5	13	2	-
Delmar city	201	4	110	1940-	4	116	6.0	11	-	-
Brookfield township	158	2	76	1 943	-	134	7.3	3	-	-
Camanche township	1 964	69	246	1 969	84	906	5.4	246	15	10
Camanche city	1 877	69	236	1 968	76	862	5.4	230	15	10
Center township	233	7	109	1 942	4	202	7.3	4	-	-
Clinton city	12 421	364	5 292	1 946	452	6 184	5.5	1 921	109	147
Deep Creek township	265	12	98	1 952	8	187	6.6	12	-	3
Goose Lake city	89	4	34	1 959	2	57	6.5	2	-	3
De Witt township	2 618	283	711	1 963	104	1 514	5.9	310	18	9
De Witt city	2 170	228	547	1 963	104	1 164	5.7	298	18	9
Eden township	398	10	182	1 947	-	265	6.3	20	9	18
Low Moor city	100	3	50	1 940	-	59	5.8	13	-	-
Elk River township	334	13	180	1940-	8	201	6.0	19	12	4
Andover city	40	-	24	1940-	-	26	5.9	-	-	-
Grant township	109	2	54	1 940	-	84	6.8	4	-	2
Hampshire township	330	8	120	1 957	-	226	6.6	9	4	4
Liberty township	170	-	99	1940-	8	91	5.8	21	3	-
Toronto city	57	-	41	1940-	-	28	5.5	3	-	-
Olive township	347	8	210	1940-	4	227	6.2	12	2	2
Calamus city	175	5	101	1940-	4	112	6.0	12	2	2
Orange township	453	18	212	1 945	3	267	6.2	29	-	-
Grand Mound city	264	12	137	1940-	3	155	6.2	23	-	-
Sharon township	345	2	190	1940-	4	250	6.6	17	2	4
Lost Nation city	231	2	136	1940-	2	150	6.6	15	-	2
Spring Rock township	470	33	202	1 947	13	291	6.0	33	6	5
Wheatland city	315	16	136	1 946	7	177	5.9	23	6	5
Washington township	91	7	36	1 967	3	68	6.9	8	-	-
Waterford township	317	24	163	1940-	5	217	6.5	7	3	6
Charlotte city	181	11	78	1 954	5	98	5.7	7	-	-
Welton township	209	2	123	1940-	3	154	6.6	5	2	-
Welton city	59	2	43	1940-	1	42	6.2	3	-	-

Table 19. **Physical Housing Characteristics: 2000**—Con.

[Data based on a sample (except Tables 65-68). For information on confidentiality protection, coverage, sampling error, and nonsampling error, see Appendix G.
For location of definitions, see "How to Use This Census Report"]

State County County Subdivision Place	Total housing units	Year structure built			Rooms			No bedrooms or 1 bedroom	Lacking complete plumbing facilities	Lacking complete kitchen facilities
		1995 to March 2000	1939 or earlier	Median	1 or 2	6 or more	Median			
Crawford County	6 958	176	2 910	1 951	199	4 467	6.2	624	73	109
Boyer township	101	6	49	1 943	7	87	6.5	7	-	-
Charter Oak township	371	-	191	1940-	2	251	6.1	13	-	10
Charter Oak city	276	-	139	1940-	2	173	6.0	13	-	7
Denison township	3 022	80	847	1 961	144	1 684	5.9	434	24	37
Denison city (part)	2 832	64	809	1 961	144	1 545	5.8	434	24	21
East Boyer township	185	-	80	1 949	9	118	6.4	18	5	5
Denison city (part)	9	-	9	1940-	-	9	6.0	-	-	-
Goodrich township	114	6	65	1940-	8	90	6.4	8	-	-
Hanover township	86	-	59	1940-	-	65	6.7	-	3	5
Hayes township	88	-	39	1 953	-	84	7.1	-	-	-
Iowa township	151	4	87	1940-	-	122	6.8	-	18	18
Aspinwall city	31	-	22	1940-	-	17	5.7	-	5	5
Jackson township	70	-	43	1940-	-	66	6.9	-	-	-
Milford township	234	18	112	1 947	-	168	6.4	6	-	-
Deloit city	132	7	56	1 955	-	75	5.8	6	-	-
Morgan township	89	1	62	1940-	-	77	7.5	-	-	2
Schleswig city (part)	2	-	2	1940-	-	2	7.0	-	-	-
Nishnabotny township	469	4	265	1940-	7	306	6.3	23	3	3
Manilla city	365	-	201	1940-	7	231	6.1	23	-	-
Otter Creek township	649	17	311	1 943	7	448	6.6	51	7	11
Kiron city	145	-	54	1 949	-	107	6.8	5	-	2
Schleswig city (part)	409	13	190	1 945	7	259	6.3	44	4	6
Paradise township	128	10	70	1940-	3	74	5.9	14	3	3
Arion city (part)	25	-	12	1 942	-	16	5.8	-	3	3
Soldier township	136	2	84	1940-	2	94	6.3	4	-	-
Ricketts city	64	-	42	1940-	2	35	5.7	4	-	-
Stockholm township	98	4	75	1940-	-	70	6.9	-	-	3
Union township	381	15	167	1 949	9	223	5.8	18	8	8
Arion city (part)	36	-	13	1 963	-	18	5.5	2	-	-
Dow City city	243	10	106	1 952	9	133	5.7	16	5	5
Washington township	97	-	52	1940-	-	62	6.5	-	-	-
Buck Grove city	22	-	11	1 940	-	10	5.4	-	-	-
West Side township	429	9	217	1940-	1	328	6.4	25	1	1
Vail city	205	2	98	1 944	1	140	6.1	20	1	1
Westside city	149	5	66	1 946	-	119	6.5	5	-	-
Willow township	60	-	35	1940-	-	50	6.6	3	1	3
Dallas County	16 529	3 612	4 337	1 974	397	9 447	5.9	1 669	132	140
Adams township	444	44	66	1 976	11	310	6.9	19	8	11
De Soto city (part)	58	-	4	1 974	4	29	5.5	4	-	-
Adel township	2 231	135	750	1 964	43	1 262	5.8	278	8	13
Adel city (part)	1 419	78	443	1 967	40	683	5.4	248	8	13
Dallas Center city (part)	565	27	234	1 952	3	365	6.3	30	-	-
Beaver township	206	16	99	1 942	5	128	6.0	23	2	4
Bouton city	57	3	33	1940-	-	26	5.3	12	2	4
Boone township	2 736	1 542	104	1 996	83	1 359	5.5	322	8	-
Waukee city (part)	-	-	-	-	-	-	-	-	-	-
West Des Moines city (part)	1 894	1 369	-	1 997	79	629	4.5	307	8	-
Colfax township	164	7	76	1 942	-	128	6.3	8	8	8
Dallas township	160	15	90	1940-	4	107	6.4	8	10	1
Dawson city	70	6	41	1940-	4	35	5.5	8	3	1
Des Moines township	734	60	283	1 954	14	413	5.7	63	2	4
Woodward city	527	35	212	1 953	14	253	5.4	63	2	4
Grant township	573	58	196	1 964	17	313	5.7	50	-	-
Granger city	265	2	73	1 964	17	117	5.2	38	-	-
Lincoln township	116	6	57	1 940	-	48	5.3	13	-	-
Linn township	232	13	142	1940-	4	142	6.0	15	11	7
Linden city	99	5	73	1940-	2	61	6.0	6	-	-
Spring Valley township	3 225	178	1 296	1 951	127	1 563	5.4	507	21	50
Perry city	3 015	140	1 207	1 950	122	1 420	5.4	491	10	33
Sugar Grove township	380	8	173	1 947	2	274	6.3	37	-	-
Dallas Center city (part)	55	3	20	1 973	-	33	6.6	14	-	-
Minburn city	161	2	69	1 950	2	100	5.9	16	-	-
Union township	883	51	440	1 940	6	518	5.9	66	4	8
Dexter city	260	9	157	1940-	-	164	6.2	21	-	6
Redfield city	365	4	201	1940-	6	181	5.5	35	-	2
Van Meter township	1 179	134	242	1 975	30	680	6.0	73	14	7
Adel city (part)	-	-	-	-	-	-	-	-	-	-
De Soto city (part)	343	12	68	1 974	-	178	5.6	10	2	2
Van Meter city	345	44	92	1 971	8	194	5.9	37	5	-
Walnut township	3 122	1 343	243	1 993	51	2 105	6.5	179	36	27
Clive city (part)	805	597	-	1 997	8	692	7.8	8	-	-
Grimes city (part)	-	-	-	-	-	-	-	-	-	-
Urbandale city (part)	118	54	14	1 994	-	84	7.5	10	-	-
Waukee city (part)	2 090	683	150	1 991	36	1 227	6.0	154	29	20
Washington township	144	2	80	1940-	-	97	7.0	8	-	-
Davis County	3 530	216	1 374	1 955	135	1 723	5.5	275	141	134
Bloomfield city	1 233	40	524	1 949	53	507	5.2	152	15	23
Cleveland township	208	28	70	1 965	-	127	6.0	-	9	9
Drakesville township	158	10	54	1 955	1	89	5.9	10	5	1
Drakesville city	82	1	41	1 940	1	27	4.9	7	-	-
Fabius township	82	10	41	1 945	-	60	6.1	3	5	3
Fox River township	102	9	35	1 952	7	33	5.0	7	-	-
Grove township	119	12	70	1940-	-	71	6.2	-	9	17
Lick Creek township	395	49	100	1 965	7	224	5.8	14	15	20
Floris city	70	8	31	1 950	2	32	5.3	2	-	5
Marion township	139	6	59	1 951	23	57	5.3	26	6	10
Perry township	116	-	32	1 971	12	62	5.7	12	-	-
Prairie township	174	2	109	1940-	-	100	5.9	5	16	16
Pulaski city	107	2	65	1940-	-	62	6.0	5	-	-
Roscoe township	85	-	41	1 951	-	73	8.0	-	25	8
Salt Creek township	110	5	26	1 957	-	39	5.1	-	10	10
Soap Creek township	216	17	54	1 977	11	76	4.9	19	4	-
Union township	121	7	67	1940-	-	63	5.6	6	5	-
West Grove township	143	9	50	1 960	12	90	5.9	12	-	-
Wyacondah township	129	12	42	1 964	9	52	5.3	9	17	17

Table 19. **Physical Housing Characteristics: 2000**—Con.

[Data based on a sample (except Tables 65-68). For information on confidentiality protection, coverage, sampling error, and nonsampling error, see Appendix G.
For location of definitions, see "How to Use This Census Report"]

State County County Subdivision Place	Total housing units	Year structure built			Rooms			No bedrooms or 1 bedroom	Lacking complete plumbing facilities	Lacking complete kitchen facilities
		1995 to March 2000	1939 or earlier	Median	1 or 2	6 or more	Median			
Decatur County	3 833	317	1 438	1 957	197	1 926	5.5	602	132	119
Bloomington township	89	13	42	1 966	6	49	5.7	6	6	6
Burrell township	166	3	65	1 949	-	64	5.1	24	6	6
Davis City city (part)	98	3	54	1940-	-	50	5.5	15	1	1
Center township	121	17	39	1 959	-	78	6.1	-	-	-
Decatur township	189	31	41	1 975	4	94	5.5	6	7	2
Decatur City city	102	13	14	1 974	4	41	5.2	6	-	-
Eden township	114	25	48	1 957	10	73	6.6	10	8	11
Fayette township	70	16	8	1 977	3	54	6.3	7	12	9
Franklin township	166	14	98	1940-	-	121	7.1	2	2	5
Weldon city	70	4	45	1940-	-	32	5.4	2	2	5
Garden Grove township	204	8	104	1940-	2	121	5.8	20	11	11
Garden Grove city	111	4	67	1940-	2	60	5.7	16	6	8
Le Roy city	13	-	5	1 944	-	7	5.6	2	3	3
Grand River township	66	5	30	1 943	13	36	5.7	15	3	5
Hamilton township	89	10	35	1 950	3	36	4.5	7	10	10
Pleasanton city	17	-	10	1940-	-	10	5.9	2	2	2
High Point township	67	12	12	1 975	4	36	5.7	4	4	4
Lamoni city	908	56	283	1 962	74	430	5.3	216	9	4
Leon city	973	51	384	1 952	40	459	5.4	207	12	12
Long Creek township	188	14	66	1 959	1	94	5.5	7	6	7
Van Wert city	118	10	41	1 955	1	43	5.1	5	6	6
Morgan township	54	19	12	1 990	8	16	4.7	8	14	7
New Buda township	122	1	41	1 966	19	48	4.5	25	8	8
Davis City city (part)	40	1	14	1 957	-	15	5.0	3	3	3
Richland township	195	12	111	1940-	3	88	5.3	31	9	7
Grand River city	124	10	70	1940-	-	59	5.4	20	4	5
Woodland township	52	10	19	1 960	7	29	5.7	7	5	5
Delaware County	7 682	491	2 808	1 960	125	4 545	6.0	541	57	56
Adams township	307	11	135	1 947	2	191	6.4	15	2	2
Ryan city (part)	164	11	53	1 959	1	95	5.9	14	2	2
Bremen township	266	33	96	1 954	-	204	6.8	6	-	-
Dyersville city (part)	32	20	6	1 996	-	17	6.6	-	-	-
Coffins Grove township	259	19	116	1 960	2	207	6.9	12	-	-
Masonville city	50	2	27	1940-	2	35	6.1	6	-	-
Colony township	358	10	183	1940-	1	246	6.5	16	4	3
Colesburg city	202	2	87	1 953	1	122	5.9	16	4	3
Delaware township	2 695	193	961	1 961	44	1 404	5.6	272	-	7
Manchester city (part)	2 328	134	876	1 958	38	1 187	5.6	248	-	7
Delhi township	530	26	136	1 970	19	251	5.4	48	9	15
Delaware city (part)	-	-	-	-	-	-	-	-	-	-
Delhi city	222	6	62	1 965	12	110	5.5	19	-	1
Elk township	254	10	130	1940-	-	162	6.4	4	4	5
Greeley city	118	6	58	1 941	-	81	6.3	-	-	1
Hazel Green township	132	-	78	1940-	-	126	7.4	-	-	-
Ryan city (part)	6	-	2	1 970	-	5	7.5	-	-	-
Honey Creek township	393	22	144	1 953	-	248	6.2	36	-	1
Edgewood city (part)	253	16	83	1 959	-	145	5.8	36	-	1
Milo township	759	69	106	1 972	27	334	5.2	33	19	9
Manchester city (part)	-	-	-	-	-	-	-	-	-	-
North Fork township	172	-	61	1 949	-	152	7.1	-	9	-
Oneida township	611	25	237	1 953	15	378	6.0	43	3	11
Delaware city (part)	75	4	24	1 971	6	41	5.7	9	-	3
Earlville city	356	10	136	1 952	9	207	5.9	34	-	5
Prairie township	126	26	40	1 953	-	104	6.9	6	-	-
Richland township	236	10	106	1 955	7	132	5.9	20	1	1
Dundee city	86	6	50	1940-	7	41	5.4	16	1	1
South Fork township	463	32	228	1 942	8	321	6.3	27	6	2
Hopkinton city	285	16	127	1 948	6	179	6.0	25	4	-
Union township	121	5	51	1 950	-	85	6.6	3	-	-
Des Moines County	18 643	929	7 715	1 949	510	8 937	5.4	2 222	57	166
Benton township	314	41	82	1 965	7	211	6.1	25	-	-
Burlington city	12 018	373	6 044	1940-	333	5 491	5.3	1 637	16	111
Concordia township	318	10	54	1 968	-	182	5.8	7	-	-
Danville city	375	25	94	1 965	6	185	5.5	40	3	-
Danville township	304	15	114	1 968	8	199	6.6	31	7	3
Flint River township	967	139	97	1 976	35	541	5.8	69	-	5
Franklin township	278	22	71	1 963	5	187	6.1	15	-	-
Huron township	148	20	72	1 951	21	60	5.2	27	6	-
Jackson township	84	-	39	1 943	5	27	4.9	11	-	-
Mediapolis city	686	47	210	1 965	14	390	5.8	45	3	4
Middletown city	232	11	78	1 958	-	105	5.3	4	3	8
Pleasant Grove township	181	18	83	1 955	-	126	6.3	5	-	-
Tama township	524	45	48	1 974	25	237	5.3	71	12	12
Union township	330	39	72	1 972	3	170	5.6	15	-	9
Washington township	156	7	80	1940-	6	97	6.1	16	-	14
West Burlington city	1 486	76	357	1 960	42	563	5.1	192	7	-
Yellow Springs township	242	41	120	1 942	-	166	6.4	12	-	-
Dickinson County	11 375	1 431	2 163	1 970	362	5 662	5.5	1 101	78	100
Center Grove township	5 402	857	820	1 973	231	2 349	5.2	624	48	48
Arnolds Park city	1 141	197	140	1 972	43	464	5.2	99	2	8
Milford city (part)	73	53	2	1 997	-	32	5.4	2	-	-
Okoboji city (part)	798	128	138	1 975	28	308	4.9	110	5	5
Spirit Lake city (part)	1 782	144	401	1 966	106	823	5.3	304	12	6
West Okoboji city (part)	227	84	39	1 973	9	65	4.3	34	-	-
Diamond Lake township	129	12	32	1 963	8	83	6.5	8	1	1
Excelsior township	72	6	35	1 941	-	59	6.3	-	2	2
Lakeville township	2 050	199	290	1 971	29	1 183	5.9	134	12	26
Okoboji city (part)	161	20	53	1 955	-	131	7.8	4	2	2
Spirit Lake city (part)	-	-	-	-	-	-	-	-	-	-
Wahpeton city	723	35	55	1 971	14	314	5.3	79	5	15
West Okoboji city (part)	203	16	32	1 970	2	164	6.7	6	-	2
Lloyd township	281	9	118	1 948	4	150	5.7	30	-	-
Terril city	190	7	75	1 951	4	86	5.4	28	-	-
Milford township	398	32	114	1 956	19	199	5.5	61	-	-
Milford city (part)	278	16	60	1 958	19	115	5.1	61	-	-

Table 19. **Physical Housing Characteristics: 2000**—Con.

[Data based on a sample (except Tables 65-68). For information on confidentiality protection, coverage, sampling error, and nonsampling error, see Appendix G.
For location of definitions, see "How to Use This Census Report"]

State County County Subdivision Place	Total housing units	Year structure built			Rooms			No bedrooms or 1 bedroom	Lacking complete plumbing facilities	Lacking complete kitchen facilities
		1995 to March 2000	1939 or earlier	Median	1 or 2	6 or more	Median			
Dickinson County—Con.										
Okoboji township	911	88	224	1 966	19	538	6.0	69	7	3
Milford city (part)	782	77	180	1 967	19	441	5.8	69	4	-
Richland township	83	3	13	1 970	-	63	6.8	-	2	2
Superior city (part)	8	-	2	1 950	-	2	5.0	-	-	-
Silver Lake township	588	14	186	1 955	18	304	5.6	67	-	4
Lake Park city	539	12	156	1 956	16	273	5.5	63	-	2
Spirit Lake township	1 278	195	236	1 966	34	614	5.4	103	6	12
Orleans city	507	46	157	1 959	32	240	5.4	67	6	12
Spirit Lake city (part)	243	21	19	1 964	-	133	6.4	-	-	-
Superior township	124	10	66	1940-	-	83	6.1	-	-	1
Superior city (part)	63	3	30	1 943	-	47	6.4	-	-	1
Westport township	59	6	29	1 941	-	37	6.6	5	-	1
Dubuque County	35 505	2 330	11 521	1 960	1 366	19 205	5.7	4 266	276	362
Cascade township	446	38	169	1 958	9	274	6.0	29	-	-
Cascade city (part)	323	11	142	1 951	9	177	5.8	29	-	-
Center township	597	88	136	1 972	10	399	6.4	11	7	-
Asbury city (part)	24	6	11	1 963	-	24	6.4	-	-	-
Centralia city (part)	41	3	-	1 973	-	24	5.9	1	-	-
Graf city	27	4	7	1 974	-	16	7.0	-	-	-
Concord township	343	16	113	1 957	4	234	6.0	11	-	-
Holy Cross city	137	6	44	1 962	4	69	5.5	11	-	-
Dodge township	440	19	130	1 964	2	334	6.8	5	-	2
Dyersville city (part)	43	10	-	1 991	-	36	7.8	-	-	-
Farley city (part)	30	-	-	1 979	-	26	6.4	-	-	-
Worthington city	154	3	67	1 955	2	100	6.3	3	-	2
Dubuque city	23 813	894	8 888	1 954	1 208	11 642	5.5	3 725	209	263
Dubuque township	1 779	332	92	1 975	17	1 219	6.5	61	4	22
Asbury city (part)	836	146	16	1 976	1	625	6.9	9	4	22
Sageville city (part)	47	5	2	1 977	-	11	4.8	-	-	-
Iowa township	190	12	83	1 954	-	166	6.4	-	-	-
Bankston city	15	-	6	1 943	-	13	7.7	-	-	-
Jefferson township	504	24	217	1 955	2	314	6.3	19	2	2
Balltown city	28	2	9	1 966	-	18	5.9	-	-	-
Rickardsville city	69	5	24	1 959	-	43	5.9	-	-	-
Sherrill city (part)	71	4	20	1 960	-	35	5.5	-	-	-
Liberty township	225	6	116	1940-	-	171	6.8	-	-	-
Luxemburg city	99	-	37	1 956	-	63	6.0	-	-	-
Mosalem township	552	99	105	1 972	20	271	5.5	80	34	14
New Wine township	1 963	105	584	1 964	10	1 305	6.3	113	-	-
Dyersville city (part)	1 606	90	437	1 965	6	1 039	6.2	104	-	-
New Vienna city	177	4	66	1 961	1	98	5.8	6	-	-
Peru township	619	51	116	1 969	11	330	5.7	28	2	2
Durango city	15	-	5	1 961	-	2	4.9	2	-	-
Sageville city (part)	48	1	10	1 965	-	19	5.2	2	2	2
Sherrill city (part)	4	-	2	1 965	-	2	5.0	-	-	-
Prairie Creek township	217	16	80	1 950	2	155	6.6	9	-	8
Bernard city	50	-	22	1 944	2	29	5.8	2	-	2
Table Mound township	1 334	177	137	1 975	20	741	6.0	78	-	30
Taylor township	1 183	110	297	1 966	31	736	6.1	54	12	15
Epworth city	502	59	89	1 973	26	277	5.8	32	12	12
Farley city (part)	489	43	134	1 959	5	300	6.1	22	-	3
Vernon township	616	254	64	1 991	5	480	6.8	11	-	-
Centralia city (part)	5	-	2	1 982	-	5	6.3	-	-	-
Peosta city	217	142	15	1 996	5	135	6.1	11	-	-
Washington township	179	11	56	1 966	-	157	6.7	-	6	-
Zwingle city (part)	29	2	15	1940-	-	25	6.1	-	-	-
Whitewater township	505	78	138	1 970	15	277	5.7	32	-	4
Cascade city (part)	363	52	92	1 972	15	189	5.6	32	-	4
Emmet County	4 889	128	2 178	1 946	201	2 690	5.8	556	18	70
Armstrong Grove township	558	15	213	1 950	8	298	5.7	53	-	-
Armstrong city	457	15	161	1 952	8	219	5.4	49	-	-
Center township	129	2	76	1940-	-	103	6.6	3	2	2
Gruver city	36	-	15	1 945	-	26	6.1	-	-	-
Denmark township	317	2	159	1940-	2	188	5.9	32	2	4
Ringsted city	236	-	112	1 942	2	118	5.5	30	2	1
Ellsworth township	82	-	45	1940-	-	56	6.9	-	-	4
Emmet township	70	7	18	1 966	-	45	6.3	4	2	4
Estherville township	3 111	95	1 323	1 947	191	1 574	5.5	440	-	39
Estherville city	2 939	85	1 283	1 946	165	1 469	5.5	409	-	32
High Lake township	208	-	128	1940-	-	154	6.4	15	3	3
Wallingford city (part)	83	-	55	1940-	-	61	6.2	10	-	-
Iowa Lake township	60	2	30	1 940	-	47	6.6	-	-	-
Jack Creek township	50	-	20	1 951	-	40	6.9	-	-	-
Lincoln township	162	5	83	1940-	-	83	5.6	9	6	6
Dolliver city	49	2	30	1940-	-	25	5.6	1	-	-
Swan Lake township	66	-	43	1940-	-	44	6.2	-	-	4
Twelve Mile Lake township	76	-	40	1940-	-	58	6.5	-	3	4
Wallingford city (part)	11	-	3	1 951	-	9	6.1	-	-	-
Fayette County	9 505	431	4 385	1 945	202	5 720	6.0	972	90	149
Auburn township	241	6	121	1940-	-	173	6.4	3	7	5
St. Lucas city	78	6	17	1 956	-	50	6.2	3	-	-
Banks township	136	3	77	1940-	-	115	7.7	-	-	-
Bethel township	141	25	84	1940-	-	105	6.8	5	11	11
Center township	155	2	114	1940-	2	118	6.6	6	2	10
Randalia city	38	2	29	1940-	2	21	5.7	4	-	3
Clermont township	454	27	221	1 942	17	270	6.0	56	9	20
Clermont city	333	24	151	1 948	11	203	6.1	47	5	13
Dover township	201	6	124	1940-	16	167	6.5	20	-	16
Eden township	308	9	180	1940-	10	211	6.2	48	3	6
Waucoma city	160	3	93	1940-	10	70	5.2	48	3	1
Fairfield township	343	10	183	1940-	6	218	6.2	36	4	-
Arlington city	223	4	118	1940-	6	119	5.7	28	-	-
Fayette city	438	15	209	1 943	24	222	5.5	65	6	6
Fremont township	229	2	121	1940-	8	160	6.5	23	-	-
Westgate city	100	2	54	1940-	6	62	6.0	16	-	-

Table 19. **Physical Housing Characteristics: 2000**—Con.

[Data based on a sample (except Tables 65-68). For information on confidentiality protection, coverage, sampling error, and nonsampling error, see Appendix G.
For location of definitions, see "How to Use This Census Report"]

State County County Subdivision Place	Total housing units	Year structure built			Rooms			No bedrooms or 1 bedroom	Lacking complete plumbing facilities	Lacking complete kitchen facilities
		1995 to March 2000	1939 or earlier	Median	1 or 2	6 or more	Median			
Fayette County—Con.										
Harlan township	373	26	142	1 953	10	260	6.1	22	-	-
Maynard city	241	21	61	1 960	10	146	5.9	21	-	-
Illyria township	261	16	126	1 946	13	151	5.8	45	18	18
Wadena city	131	7	58	1 951	4	60	5.3	21	-	-
Jefferson township	3 250	80	1 346	1 949	24	1 724	5.6	344	6	21
Oelwein city	3 046	68	1 253	1 949	24	1 562	5.6	344	6	17
Oran township	285	57	76	1 972	-	191	6.4	4	-	2
Fairbank city (part)	79	16	15	1 978	-	49	6.5	2	-	-
Pleasant Valley township	479	11	243	1940-	2	286	6.1	43	4	7
Elgin city	341	11	149	1 952	2	181	5.7	43	-	-
Putnam township	138	6	111	1940-	-	120	7.5	4	5	12
Scott township	107	-	71	1940-	-	90	6.7	15	-	-
Stanley city (part)	-	-	-	-	-	-	-	-	-	-
Smithfield township	104	7	50	1 947	-	85	6.4	4	-	1
Sumner city (part)	6	-	-	1 955	-	-	5.0	-	-	-
Union township	156	8	79	1940-	-	145	7.1	-	-	-
Westfield township	116	4	36	1 952	-	67	6.3	23	10	-
West Union city	1 200	80	436	1 955	59	577	5.4	172	5	9
Windsor township	384	31	235	1940-	11	265	6.5	34	-	5
Hawkeye city	236	11	136	1940-	11	129	5.7	34	-	3
Floyd County	7 317	249	2 646	1 953	168	4 288	5.9	803	77	100
Cedar township	76	6	49	1940-	-	58	6.8	5	2	2
Charles City city	3 599	65	1 165	1 954	127	1 784	5.5	583	5	20
Floyd township	406	3	132	1 957	3	292	6.5	16	6	12
Floyd city	145	2	71	1 941	3	97	6.0	4	-	6
Niles township	211	6	70	1 959	2	172	6.7	4	4	2
Colwell city	32	-	13	1 948	-	20	6.0	2	-	-
Pleasant Grove township	98	-	47	1 941	-	83	7.6	-	-	-
Riverton township	201	6	114	1940-	3	147	6.4	8	11	11
Rockford township	564	38	231	1 949	-	334	6.1	44	-	-
Rockford city	416	19	176	1 951	-	228	5.7	41	-	-
Rock Grove township	745	41	299	1 950	7	435	5.9	51	1	3
Nora Springs city (part)	627	41	250	1 951	7	357	5.9	51	-	2
Rudd township	283	17	123	1 948	19	162	5.9	41	13	13
Rudd city	183	8	86	1 944	4	105	5.9	26	-	-
St. Charles township	563	55	138	1 966	-	415	6.4	5	7	13
Scott township	74	-	60	1940-	-	74	6.5	-	4	-
Ulster township	165	-	92	1940-	7	103	5.9	7	-	-
Union township	332	12	126	1 956	-	229	6.4	39	24	24
Marble Rock city	160	4	79	1 941	-	87	5.7	14	5	3
Franklin County	4 763	96	2 194	1 944	90	3 057	6.2	403	29	32
Geneva township	147	2	105	1940-	-	100	6.2	7	-	-
Geneva city	76	2	45	1940-	-	50	6.0	7	-	-
Grant township	152	-	63	1 944	-	125	6.8	6	3	3
Hamilton township	74	-	57	1940-	-	69	7.0	3	-	-
Coulter city (part)	2	-	2	1940-	-	2	9.0+	-	-	-
Hampton city	1 931	59	660	1 952	58	971	5.5	271	-	-
Ingham township	161	-	96	1940-	-	117	6.2	4	2	-
Hansell city	52	-	22	1 950	-	36	5.9	4	2	-
Lee township	78	-	43	1940-	11	61	7.0	13	-	-
Marion township	454	2	249	1940-	7	309	6.2	42	6	3
Coulter city (part)	117	-	52	1 943	4	69	6.3	14	-	-
Latimer city (part)	214	-	98	1 944	3	127	5.8	26	3	-
Morgan township	161	2	99	1940-	2	120	6.9	4	2	3
Coulter city (part)	-	-	-	-	-	-	-	-	-	-
Dows city (part)	38	-	19	1 940	-	21	5.8	2	-	-
Mott township	227	5	93	1 952	5	162	6.8	5	-	-
Oakland township	115	-	78	1940-	-	84	6.3	3	6	4
Popejoy city	42	-	33	1940-	-	26	5.8	-	4	4
Osceola township	124	-	75	1940-	-	99	7.1	-	-	-
Ackley city (part)	24	-	15	1940-	-	23	7.2	-	-	-
Reeve township	147	11	57	1 946	-	121	7.5	-	-	-
Richland township	104	-	51	1 941	-	89	7.6	-	5	5
Ross township	144	4	91	1940-	-	127	7.2	3	-	1
Scott township	194	-	96	1 940	-	129	6.3	4	2	2
Alexander city	91	-	43	1 944	-	55	6.1	4	-	-
Coulter city (part)	-	-	-	-	-	-	-	-	-	-
Latimer city (part)	-	-	-	-	-	-	-	-	-	-
Sheffield city	404	9	196	1 942	7	255	6.0	31	3	9
West Fork township	66	2	40	1940-	-	51	6.7	5	-	-
Wisner township	80	-	45	1940-	-	68	7.2	2	-	2
Fremont County	3 514	167	1 583	1 948	56	2 049	5.9	283	46	44
Benton township	116	8	44	1 954	4	82	7.4	11	-	-
Fisher township	361	21	162	1 948	6	217	6.0	33	2	2
Farragut city	239	12	92	1 957	6	134	5.8	30	2	2
Shenandoah city (part)	-	-	-	-	-	-	-	-	-	-
Green township	105	2	65	1940-	-	57	5.8	2	5	5
Hamburg city	608	20	272	1 945	10	321	5.6	86	4	3
Locust Grove township	82	2	53	1940-	-	51	6.3	3	3	-
Madison township	81	6	35	1 949	-	60	6.7	4	-	-
Monroe township	113	2	75	1940-	-	91	7.1	1	-	-
Imogene city	34	2	25	1940-	-	19	6.2	1	-	-
Prairie township	59	3	31	1940-	-	46	6.5	-	3	8
Riverside township	155	8	103	1940-	2	113	6.3	2	-	-
Randolph city	84	5	57	1940-	2	59	6.1	2	-	-
Riverton township	210	5	112	1940-	7	107	5.5	14	8	12
Riverton city	151	2	94	1940-	3	82	5.6	10	4	8
Scott township	235	36	90	1 958	2	122	5.6	13	2	3
Thurman city	86	6	51	1940-	-	52	5.8	4	-	1
Sidney township	785	25	279	1 959	12	410	5.6	63	9	6
Sidney city	548	10	177	1 959	12	274	5.5	48	2	2
Tabor city (part)	387	21	176	1 950	13	208	5.7	45	6	1
Walnut township	74	4	45	1940-	-	63	7.6	6	2	2
Washington township	143	4	41	1 960	-	101	6.6	-	2	2

Table 19. **Physical Housing Characteristics: 2000**—Con.

[Data based on a sample (except Tables 65-68). For information on confidentiality protection, coverage, sampling error, and nonsampling error, see Appendix G.
For location of definitions, see "How to Use This Census Report"]

State County County Subdivision Place	Total housing units	Year structure built			Rooms			No bedrooms or 1 bedroom	Lacking complete plumbing facilities	Lacking complete kitchen facilities
		1995 to March 2000	1939 or earlier	Median	1 or 2	6 or more	Median			
Greene County	4 623	108	2 159	1 944	13	2 685	5.9	355	67	64
Bristol township	100	-	70	1940-	-	56	6.0	-	-	-
Cedar township	65	4	49	1940-	-	53	7.5	-	2	2
Dawson township	112	-	56	1 940	-	74	6.3	-	-	2
Franklin township	81	-	67	1940-	-	69	7.3	-	3	3
Grant township	89	3	25	1 952	-	63	6.5	-	-	-
Greenbrier township	73	-	29	1 945	-	42	6.1	-	6	6
Hardin township	72	-	21	1 954	-	61	7.0	-	-	-
Highland township	291	2	193	1940-	-	202	6.3	21	8	16
Churdan city	219	2	144	1940-	-	143	6.2	21	2	5
Jackson township	99	-	47	1 943	-	75	6.2	-	-	-
Jefferson city	2 087	71	766	1 952	5	1 053	5.5	226	25	7
Junction township	559	18	292	1940-	2	340	5.9	43	10	13
Dana city	25	-	15	1940-	-	14	5.9	-	-	-
Grand Junction city	409	10	218	1940-	2	229	5.7	39	3	6
Kendrick township	95	-	69	1940-	-	58	6.5	6	4	4
Ralston city (part)	2	-	2	1940-	-	-	3.0	2	-	-
Paton township	199	2	113	1940-	-	133	6.4	9	2	2
Paton city	130	2	62	1 944	-	72	5.8	9	2	-
Scranton township	363	2	201	1940-	4	223	5.9	29	4	4
Scranton city	282	2	149	1940-	4	160	5.8	25	4	4
Washington township	267	6	128	1 942	2	138	5.6	21	3	2
Rippey city	141	6	67	1 941	2	70	5.5	16	3	2
Willow township	71	-	33	1 943	-	45	6.1	-	-	3
Grundy County	5 304	209	2 094	1 951	71	3 316	6.1	351	38	54
Beaver township	232	13	125	1940-	-	149	6.4	7	-	-
Stout city	78	2	44	1940-	-	45	6.1	2	-	-
Black Hawk township	863	31	353	1 949	2	482	5.8	54	7	8
Reinbeck city	768	20	303	1 949	2	421	5.7	54	2	-
Clay township	679	54	227	1 959	21	378	5.8	59	4	8
Beaman city	87	4	41	1 943	-	44	5.5	7	2	2
Conrad city	487	47	131	1 965	18	252	5.6	49	-	-
Colfax township	234	2	79	1 953	4	176	6.1	4	5	3
Holland city	112	2	42	1 951	4	76	5.9	4	2	2
Fairfield township	211	10	88	1 950	2	164	6.4	6	-	5
Felix township	104	-	72	1940-	-	92	7.5	-	-	2
German township	118	-	78	1940-	-	110	6.9	-	4	5
Grant township	615	44	220	1 960	4	373	6.0	44	-	4
Dike city	395	30	135	1 959	4	252	6.1	38	-	4
Lincoln township	101	4	54	1940-	-	85	7.2	-	-	-
Melrose township	111	-	62	1940-	-	81	6.8	4	2	-
Palermo township	1 292	39	376	1 955	24	766	6.0	114	12	7
Grundy Center city	1 174	39	336	1 956	24	658	5.8	114	12	7
Pleasant Valley township	116	2	61	1940-	-	76	6.4	2	2	4
Shiloh township	500	4	251	1940-	12	288	5.8	55	2	6
Wellsburg city	377	-	170	1 944	12	181	5.4	49	2	6
Washington township	128	6	48	1 951	2	96	6.3	2	-	2
Morrison city	46	1	15	1 961	2	30	6.0	2	-	2
Guthrie County	5 467	357	2 212	1 954	86	3 259	5.9	380	47	88
Baker township	87	7	48	1940-	7	58	6.3	10	-	-
Guthrie Center city (part)	2	-	2	1940-	-	2	7.0	-	-	-
Bear Grove township	84	-	56	1940-	3	56	7.2	3	1	4
Beaver township	277	11	136	1 941	-	175	6.0	17	-	-
Menlo city	153	9	81	1940-	-	80	5.6	17	-	-
Cass township	1 257	124	364	1 974	9	741	5.9	68	7	8
Panora city	512	38	216	1 953	9	256	5.5	56	3	4
Yale city (part)	96	-	43	1 948	-	61	6.1	9	4	4
Dodge township	269	11	167	1940-	2	158	5.9	11	5	7
Bagley city	150	2	97	1940-	2	74	5.5	11	3	5
Grant township	76	-	38	1 940	-	35	5.4	14	-	-
Adair city (part)	7	-	2	1 958	-	5	6.3	-	-	-
Highland township	322	7	197	1940-	6	196	5.9	14	5	5
Bayard city	240	3	143	1940-	6	130	5.7	14	1	1
Jackson township	121	9	56	1 946	5	77	6.1	5	5	5
Orange township	93	16	39	1 947	-	73	6.6	-	-	-
Coon Rapids city (part)	-	-	-	-	-	-	-	-	-	-
Penn township	276	27	15	1 975	19	101	4.9	22	-	11
Richland township	254	12	146	1940-	-	157	6.0	23	5	7
Jamaica city	122	5	73	1940-	-	58	5.3	19	-	-
Yale city (part)	34	-	15	1 947	-	21	5.9	4	-	2
Seely township	88	-	41	1 943	4	67	6.6	4	5	5
Stuart township	510	25	239	1 944	12	287	5.8	62	2	3
Stuart city (part)	469	11	234	1 940	12	259	5.8	62	2	3
Thompson township	337	13	177	1940-	2	217	6.0	19	7	11
Casey city (part)	217	5	115	1940-	2	130	5.8	19	4	8
Union township	54	5	18	1 963	-	29	5.7	9	-	-
Valley township	915	29	443	1 942	17	487	5.7	99	2	19
Guthrie Center city (part)	821	22	387	1 943	17	414	5.5	98	2	19
Victory township	447	61	32	1 981	-	345	6.3	-	3	3
Guthrie Center city (part)	7	-	-	1 975	-	3	5.3	-	-	-
Hamilton County	7 082	328	2 948	1 951	170	4 241	6.0	776	68	78
Blairsburg township	151	1	93	1940-	-	108	6.5	4	6	6
Blairsburg city	91	-	42	1 952	-	60	6.2	4	-	-
Cass township	174	5	73	1 961	5	169	6.5	5	-	-
Clear Lake township	314	12	152	1 942	2	207	6.4	22	6	1
Stanhope city	210	6	77	1 951	2	132	6.0	22	-	1
Ellsworth township	235	19	128	1940-	2	189	7.0	8	3	3
Randall city	76	3	46	1940-	2	59	6.5	2	3	3
Freedom township	98	-	79	1940-	-	98	7.4	-	-	-
Fremont township	64	-	47	1940-	-	44	7.1	-	-	-
Hamilton township	91	-	44	1 941	-	75	7.0	1	6	6
Independence township	213	13	128	1940-	3	169	6.9	11	-	-
Kamrar city	97	2	62	1940-	3	66	6.1	11	-	-
Liberty township	122	2	59	1 942	-	102	7.1	2	-	-
Lincoln township	297	19	153	1940-	6	185	6.4	23	-	-
Ellsworth city (part)	198	16	90	1 945	6	103	5.6	23	-	-

Table 19. **Physical Housing Characteristics: 2000**—Con.

[Data based on a sample (except Tables 65-68). For information on confidentiality protection, coverage, sampling error, and nonsampling error, see Appendix G.
For location of definitions, see "How to Use This Census Report"]

State County County Subdivision Place	Total housing units	Year structure built			Rooms			No bedrooms or 1 bedroom	Lacking complete plumbing facilities	Lacking complete kitchen facilities
		1995 to March 2000	1939 or earlier	Median	1 or 2	6 or more	Median			
Hamilton County—Con.										
Lyon township	622	28	258	1 951	4	416	6.2	32	2	-
Ellsworth city (part)	24	-	8	1 951	-	20	6.3	-	-	-
Jewell Junction city	498	28	203	1 950	4	324	6.1	32	2	-
Marion township	433	9	221	1940-	8	282	6.2	40	4	4
Stratford city (part)	311	9	149	1 944	8	181	5.9	34	2	2
Rose Grove township	93	-	55	1940-	-	63	6.5	6	6	13
Scott township	109	4	78	1940-	-	104	7.5	-	-	-
Webster township	117	13	49	1 951	-	96	7.0	-	6	6
Webster City city	3 680	193	1 191	1 955	135	1 747	5.4	596	25	39
Williams township	269	10	140	1940-	5	187	6.2	26	4	-
Williams city	192	8	98	1940-	5	131	6.1	26	-	-
Hancock County	5 164	149	1 977	1 952	124	3 182	6.1	357	36	53
Amsterdam township	425	5	183	1 948	10	242	5.8	37	4	2
Kanawha city	342	-	137	1 949	10	191	5.8	37	4	2
Avery township	175	2	112	1940-	8	115	6.4	14	6	2
Goodell city (part)	83	2	48	1940-	8	33	5.1	14	6	2
Bingham township	218	4	110	1940-	2	138	6.1	18	-	5
Woden city	126	2	56	1 946	2	65	5.6	16	-	-
Boone township	94	-	44	1 944	-	72	6.6	-	-	-
Corwith city (part)	21	-	8	1 944	-	11	5.7	-	-	-
Britt township	1 060	20	407	1 950	12	592	5.8	80	-	4
Britt city	926	20	332	1 952	12	510	5.8	49	-	4
Concord township	1 368	82	323	1 964	68	774	5.9	125	-	12
Garner city (part)	1 246	75	256	1 966	68	687	5.8	119	-	12
Crystal township	245	4	99	1 950	6	140	5.9	18	-	2
Crystal Lake city	137	-	46	1 953	6	60	5.3	18	-	2
Ell township	374	7	192	1940-	7	242	6.0	26	18	16
Garner city (part)	-	-	-	-	-	-	-	-	-	-
Klemme city	268	3	127	1 944	7	148	5.7	24	5	3
Ellington township	189	13	96	1940-	2	173	6.4	2	-	-
Forest City city (part)	-	-	-	-	-	-	-	-	-	-
Erin township	92	-	37	1 944	-	68	6.9	-	-	-
Garfield township	137	-	92	1940-	-	123	6.6	-	-	5
Liberty township	101	-	52	1940-	-	85	7.6	5	5	-
Madison township	328	6	71	1 973	5	171	5.6	21	-	-
Forest City city (part)	152	6	-	1 978	5	42	4.4	10	-	-
Magor township	188	-	90	1 943	4	122	6.0	11	3	-
Corwith city (part)	132	-	58	1 954	4	72	5.7	11	-	-
Orthel township	91	6	33	1 946	-	68	6.8	-	-	5
Twin Lake township	79	-	36	1 942	-	57	6.5	-	-	-
Goodell city (part)	2	-	2	1940-	-	2	9.0+	-	-	-
Hardin County	8 318	232	3 528	1 947	163	4 906	6.0	857	62	122
Alden township	549	7	254	1 944	1	371	6.5	45	-	12
Alden city	364	3	163	1 945	1	234	6.2	25	-	9
Buckeye township	126	-	91	1940-	-	107	6.8	7	-	5
Buckeye city	49	-	34	1940-	-	32	6.1	7	-	5
Clay township	266	6	127	1 942	-	174	6.1	23	2	-
Steamboat Rock city	149	2	65	1 945	-	89	5.9	22	-	-
Concord township	159	-	112	1940-	5	129	7.0	13	-	-
Eldora city	1 321	7	550	1 947	11	687	5.6	153	3	-
Eldora township	153	12	58	1 947	6	104	6.5	14	2	2
Ellis township	120	8	47	1 959	-	75	6.8	4	5	14
Etna township	915	24	434	1 943	22	555	6.0	84	14	19
Ackley city (part)	802	22	351	1 948	22	448	5.8	84	6	19
Grant township	99	-	57	1940-	-	72	6.9	-	-	-
Hardin township	2 835	130	924	1 954	110	1 486	5.6	370	20	32
Iowa Falls city	2 367	61	813	1 952	110	1 189	5.5	349	14	21
Jackson township	146	-	94	1940-	-	91	6.0	5	-	6
Owasa city	22	-	8	1 948	-	16	5.9	-	-	-
Pleasant township	132	-	66	1 940	-	110	7.1	6	-	-
Providence township	195	-	98	1940-	-	155	6.9	14	5	8
New Providence city	110	-	53	1 945	-	82	6.4	14	2	5
Sherman township	366	15	189	1940-	2	259	6.3	36	-	6
Radcliffe city	277	15	112	1 952	2	181	6.0	32	-	2
Tipton township	522	6	245	1 943	6	308	6.0	49	-	6
Hubbard city	407	2	180	1 945	6	240	6.0	43	-	4
Union township	414	17	182	1 947	-	223	5.7	34	11	12
Union city	210	6	89	1 956	-	110	5.6	22	2	3
Whitten city	56	-	33	1940-	-	27	5.5	-	-	-
Harrison County	6 602	446	3 269	1 941	129	3 861	5.9	620	45	63
Allen township	77	4	47	1940-	-	49	6.1	5	-	-
Boyer township	847	57	423	1 940	30	520	6.1	96	8	4
Woodbine city	697	37	351	1940-	30	405	5.9	96	-	-
Calhoun township	114	18	47	1 962	-	70	6.0	-	-	-
Cass township	125	5	88	1940-	-	70	5.8	4	-	-
Cincinnati township	100	5	55	1940-	-	52	5.6	12	-	-
Clay township	40	12	13	1 956	-	20	5.5	-	-	-
Douglas township	90	8	40	1 947	-	75	7.0	-	-	-
Harrison township	633	20	371	1940-	24	394	6.1	73	3	7
Dunlap city	525	10	299	1940-	24	296	5.8	73	3	3
Jackson township	257	13	142	1940-	2	150	5.9	22	4	4
Pisgah city	151	3	85	1940-	2	72	5.4	18	-	-
Jefferson township	838	57	443	1940-	14	463	5.8	82	5	5
Logan city	654	35	356	1940-	14	327	5.5	82	3	5
La Grange township	149	35	64	1 968	-	122	7.2	-	-	-
Lincoln township	64	-	30	1 942	-	56	6.5	-	4	-
Little Sioux township	247	7	146	1940-	3	148	6.2	12	5	10
Little Sioux city	112	5	58	1940-	3	46	5.3	4	3	8
Magnolia township	255	24	136	1940-	1	157	6.1	26	4	4
Magnolia city	88	-	59	1940-	1	49	5.8	7	4	-
Morgan township	242	11	113	1 950	1	154	6.0	20	1	4
Mondamin city	194	11	87	1 951	1	114	5.8	18	1	2
Raglan township	105	28	23	1 979	-	65	6.1	12	-	-
St. John township	1 797	107	763	1 953	48	912	5.5	227	-	13
Missouri Valley city	1 284	31	634	1 941	38	560	5.3	210	-	13

Table 19. **Physical Housing Characteristics: 2000**—Con.

[Data based on a sample (except Tables 65-68). For information on confidentiality protection, coverage, sampling error, and nonsampling error, see Appendix G.
For location of definitions, see "How to Use This Census Report"]

State County County Subdivision Place	Total housing units	Year structure built			Rooms			No bedrooms or 1 bedroom	Lacking complete plumbing facilities	Lacking complete kitchen facilities
		1995 to March 2000	1939 or earlier	Median	1 or 2	6 or more	Median			
Harrison County—Con.										
Taylor township	246	13	108	1 956	4	151	6.1	23	2	3
Modale city	154	10	66	1 956	4	73	5.4	23	2	3
Union township	104	12	51	1 942	-	64	6.0	-	6	6
Washington township	272	10	166	1940-	2	169	6.2	6	3	3
Persia city	147	-	107	1940-	2	78	5.6	6	3	3
Henry County	8 246	641	2 781	1 963	239	4 406	5.7	915	91	128
Baltimore township	298	66	63	1 976	21	140	5.4	37	16	16
Canaan township	185	6	105	1940-	-	155	7.0	3	1	2
Mount Union city	60	-	35	1940-	-	35	5.9	3	1	2
Center township	544	81	97	1 977	7	302	5.9	40	7	7
Jackson township	214	21	70	1 975	27	115	5.8	34	29	29
Jefferson township	608	44	300	1 942	8	355	6.2	54	4	6
Coppock city (part)	17	7	2	1 983	-	7	5.3	-	-	-
Wayland city	383	18	198	1940-	6	228	6.1	45	-	-
Marion township	145	12	61	1 955	-	116	6.2	-	-	-
Mount Pleasant city	3 295	191	935	1 965	136	1 472	5.3	524	4	20
New London township	1 044	77	373	1 957	10	574	5.7	83	4	14
New London city	840	48	287	1 956	10	442	5.6	75	4	6
Salem township	429	21	179	1 964	5	232	5.7	40	2	4
Hillsboro city	89	4	53	1940-	-	49	5.7	4	-	2
Salem city	213	12	97	1 948	5	92	5.2	36	2	2
Scott township	584	45	273	1 945	8	376	6.2	51	13	9
Winfield city	468	45	206	1 949	6	280	6.0	46	9	5
Tippecanoe township	383	49	96	1 972	5	228	6.0	13	4	-
Rome city	59	8	20	1 969	-	22	5.2	4	-	-
Westwood city	48	-	-	1 973	-	48	7.6	-	-	-
Trenton township	213	22	54	1 966	7	154	6.6	15	7	13
Wayne township	304	6	175	1940-	5	187	6.2	21	-	8
Olds city	116	2	53	1 945	5	48	5.1	5	-	-
Howard County	4 327	239	2 019	1 944	54	2 604	6.1	366	86	75
Afton township	335	18	163	1 942	4	207	6.1	34	-	-
Elma city (part)	184	-	101	1940-	4	95	5.6	21	-	-
Albion township	142	7	90	1940-	-	121	6.7	6	34	34
Chester township	157	-	82	1940-	5	97	6.2	10	2	2
Chester city	83	-	44	1940-	-	48	5.9	5	2	2
Forest City township	343	12	177	1940-	4	208	6.1	31	2	-
Lime Springs city	243	5	121	1 940	4	149	6.0	27	2	-
Howard township	216	6	116	1940-	4	155	6.3	9	-	-
Elma city (part)	85	6	42	1 941	4	49	5.8	7	-	-
Howard Center township	100	-	47	1 953	-	75	7.3	7	-	-
Jamestown township	269	4	108	1 946	7	175	6.3	24	3	3
Riceville city (part)	158	1	74	1 942	2	100	6.2	8	-	-
New Oregon township	368	28	153	1 948	-	218	6.0	38	18	16
Protivin city (part)	172	12	60	1 962	-	65	5.1	31	6	6
Oak Dale township	81	11	51	1940-	-	54	6.1	4	9	9
Paris township	178	11	79	1 946	-	131	6.3	-	11	11
Saratoga township	112	-	55	1 951	-	83	6.6	5	-	-
Vernon Springs township	2 026	142	898	1 947	30	1 080	5.7	198	7	-
Cresco city	1 756	118	802	1 945	30	854	5.4	193	7	-
Humboldt County	4 645	159	1 817	1 952	77	2 969	6.2	384	43	42
Avery township	144	2	86	1940-	-	95	6.3	8	4	4
Bradgate city	56	-	43	1940-	-	35	5.9	2	2	2
Gilmore City city (part)	8	-	2	1 950	-	6	6.5	-	-	-
Beaver township	146	2	82	1940-	-	84	5.9	-	3	3
Corinth township	179	20	54	1 965	-	121	7.0	17	-	-
Dakota City city	383	7	103	1 964	5	247	6.1	29	2	-
Delana township	255	1	134	1940-	6	167	6.3	22	-	-
Bode city	163	-	72	1 945	6	87	5.7	21	-	-
Grove township	123	20	51	1 965	-	119	8.2	-	-	2
Humboldt city	2 061	100	561	1 959	59	1 158	5.8	240	16	10
Humboldt township	284	3	141	1 941	-	181	6.2	25	5	11
Livermore city	210	3	106	1940-	-	119	5.8	25	5	8
Lu Verne city (part)	-	-	-	-	-	-	-	-	-	-
Lake township	131	-	89	1940-	-	94	6.9	8	2	2
Hardy city	35	-	25	1940-	-	14	5.3	-	2	2
Norway township	169	-	89	1940-	-	120	6.8	4	2	-
Thor city	85	-	55	1940-	-	59	6.3	4	2	-
Rutland township	206	-	96	1 943	-	171	7.2	6	4	5
Rutland city	68	-	37	1940-	-	43	6.4	6	2	3
Vernon township	248	2	128	1940-	3	173	6.3	10	3	3
Lu Verne city (part)	26	-	13	1 940	-	10	5.3	2	-	-
Renwick city	149	2	71	1 942	3	103	6.2	8	-	-
Wacousta township	102	-	79	1940-	2	80	7.1	4	2	2
Ottosen city	30	-	18	1940-	2	12	4.9	4	-	-
Weaver township	214	2	124	1940-	2	159	6.4	11	-	-
Gilmore City city (part)	148	2	89	1940-	2	99	6.0	11	-	-
Pioneer city	11	-	9	1940-	-	9	6.7	-	-	-
Ida County	3 506	130	1 738	1 941	32	2 236	6.2	294	25	20
Battle township	91	1	52	1940-	-	76	7.1	-	-	-
Blaine township	214	4	107	1 940	-	155	6.2	11	-	-
Arthur city	110	-	54	1 941	-	67	6.0	11	-	-
Corwin township	1 241	70	539	1 949	11	702	5.9	142	11	2
Ida Grove city	1 131	62	488	1 949	11	622	5.8	132	11	2
Douglas township	95	5	51	1940-	1	77	7.1	1	-	-
Galva township	271	16	131	1 941	-	188	6.3	15	7	8
Galva city	187	3	94	1940-	-	122	6.2	9	2	-
Garfield township	66	-	31	1 950	-	56	6.8	-	-	-
Grant township	74	5	43	1940-	-	66	8.3	-	-	-
Griggs township	759	15	367	1 943	12	445	6.1	79	-	-
Holstein city	674	15	327	1 943	12	372	5.9	79	-	-
Hayes township	82	4	60	1940-	-	71	7.6	3	5	6
Logan township	93	-	61	1940-	-	74	6.3	-	-	-

Table 19. **Physical Housing Characteristics: 2000**—Con.

[Data based on a sample (except Tables 65-68). For information on confidentiality protection, coverage, sampling error, and nonsampling error, see Appendix G.
For location of definitions, see "How to Use This Census Report"]

State County County Subdivision Place	Total housing units	Year structure built			Rooms			No bedrooms or 1 bedroom	Lacking complete plumbing facilities	Lacking complete kitchen facilities
		1995 to March 2000	1939 or earlier	Median	1 or 2	6 or more	Median			
Ida County—Con.										
Maple township	453	10	250	1940-	8	265	5.8	43	2	4
Battle Creek city	369	10	191	1940-	8	194	5.6	43	2	4
Silver Creek township	67	-	46	1940-	-	61	7.6	-	-	-
Iowa County	6 545	551	2 892	1 950	150	4 008	6.1	597	66	72
Dayton township	97	5	61	1940-	-	90	6.8	3	-	-
English township	678	36	333	1 941	13	384	5.8	54	-	-
Millersburg city	82	6	41	1 940	1	35	5.3	12	-	-
North English city (part)	446	22	201	1 947	8	248	5.8	35	-	-
Fillmore township	263	52	114	1 963	8	147	5.9	22	2	2
Parnell city	108	13	45	1 964	6	56	5.6	12	2	2
Greene township	192	16	96	1 940	5	154	6.5	5	-	-
Hartford township	585	22	299	1940-	10	363	6.0	57	6	8
Ladora city (part)	114	3	86	1940-	-	63	5.8	14	4	6
Victor city (part)	362	11	156	1 949	10	221	5.9	43	2	2
Hilton township	291	29	127	1 953	-	190	6.2	6	-	-
Williamsburg city (part)	-	-	-	-	-	-	-	-	-	-
Honey Creek township	139	27	69	1 940	-	100	6.4	-	-	-
Iowa township	239	54	98	1 949	-	154	6.2	6	-	-
Lenox township	716	65	301	1 959	18	479	6.6	93	6	12
Lincoln township	106	-	69	1940-	-	95	7.0	-	-	-
Marengo township	1 141	65	541	1 943	42	614	5.7	170	-	-
Marengo city (part)	976	50	471	1 942	38	508	5.6	151	-	-
Pilot township	127	4	64	1940-	2	88	6.3	3	6	-
Sumner township	134	9	61	1 943	-	87	6.3	5	-	-
Ladora city (part)	16	2	4	1 960	-	8	5.5	-	-	-
Troy township	1 245	137	361	1 965	15	737	6.1	72	4	8
Williamsburg city (part)	1 116	123	292	1 966	15	651	6.1	68	4	8
Washington township	438	14	240	1940-	31	215	5.5	89	42	42
Marengo city (part)	167	3	65	1 950	-	73	5.3	21	-	-
York township	154	16	58	1 970	6	111	6.3	12	-	-
Jackson County	8 949	565	3 220	1 958	205	4 897	5.7	883	134	136
Bellevue township	1 267	66	554	1 951	14	681	5.7	59	15	18
Bellevue city	1 010	45	445	1 950	11	496	5.5	52	6	6
Brandon township	150	12	57	1 958	-	74	5.5	7	-	-
Butler township	205	12	38	1 965	37	88	4.6	56	28	28
Fairfield township	131	10	80	1940-	-	91	6.3	-	-	-
Spragueville city (part)	5	1	2	1 973	-	5	6.3	-	-	-
Farmers Creek township	178	23	81	1 964	6	119	6.1	26	8	-
Iowa township	310	11	138	1 952	-	204	6.5	33	5	5
Miles city (part)	176	8	91	1940-	-	128	6.6	18	-	-
Jackson township	159	2	94	1940-	-	129	7.1	5	4	5
Springbrook city	65	-	20	1 953	-	54	6.2	-	-	-
Maquoketa township	1 366	120	372	1 964	51	624	5.4	161	24	12
Maquoketa city (part)	1 070	73	317	1 960	37	414	5.2	137	-	-
Monmouth township	279	7	147	1940-	-	167	5.9	16	2	-
Baldwin city	56	5	32	1940-	-	36	5.9	1	-	-
Monmouth city	74	2	41	1940-	-	25	5.0	9	-	-
Otter Creek township	385	36	67	1 971	7	200	5.6	48	21	23
Zwingle city (part)	7	-	3	1 973	-	3	5.4	-	-	-
Perry township	328	47	143	1 954	7	216	6.1	22	7	7
Andrew city	177	32	67	1 964	-	110	5.9	12	-	-
Prairie Springs township	251	23	114	1 953	-	150	5.9	10	2	2
La Motte city (part)	68	2	34	1 940	-	37	5.7	-	-	-
Richland township	170	9	79	1 944	-	111	6.5	6	4	2
La Motte city (part)	51	2	24	1 948	-	37	6.3	-	-	-
South Fork township	2 060	92	625	1 959	59	1 143	5.8	259	-	26
Maquoketa city (part)	1 719	81	516	1 958	59	894	5.6	259	-	26
Tete Des Morts township	455	36	60	1 969	9	203	5.2	66	-	-
St. Donatus city	50	-	10	1 955	-	30	5.9	-	-	-
Union township	439	29	217	1 941	5	227	5.6	37	3	3
Sabula city	340	15	188	1940-	5	174	5.6	35	-	-
Van Buren township	640	16	282	1 949	10	372	6.0	56	5	3
Miles city (part)	12	-	6	1 940	-	10	6.2	-	-	-
Preston city	436	9	182	1 952	4	229	5.6	48	3	3
Spragueville city (part)	29	-	15	1940-	2	13	5.2	2	-	-
Washington township	176	14	72	1 952	-	98	6.0	16	6	2
Jasper County	15 659	1 400	4 942	1 958	281	8 019	5.6	1 675	117	109
Buena Vista township	228	15	101	1 949	-	144	6.3	-	-	-
Newton city (part)	-	-	-	-	-	-	-	-	-	-
Clear Creek township	152	10	72	1 947	2	134	6.2	14	2	2
Des Moines township	762	16	270	1 956	15	431	5.8	46	6	9
Prairie City city (part)	558	16	174	1 958	11	283	5.5	42	2	5
Elk Creek township	168	13	80	1 945	1	108	6.7	8	5	1
Fairview township	1 036	97	381	1 957	28	593	5.9	75	7	6
Monroe city	793	58	273	1 959	28	392	5.5	73	6	4
Hickory Grove township	126	3	98	1940-	3	99	6.2	3	-	-
Independence township	662	45	240	1 963	10	358	5.7	51	7	7
Baxter city	454	24	146	1 965	6	214	5.4	44	-	-
Kellogg township	509	79	190	1 960	7	236	5.4	51	3	3
Kellogg city	304	66	102	1 962	2	136	5.3	28	3	3
Lynn Grove township	699	40	229	1 960	4	436	6.1	47	3	7
Lynnville city	167	6	60	1 957	-	99	5.8	23	-	4
Sully city	362	24	87	1 966	4	218	6.0	20	-	-
Malaka township	137	22	79	1940-	2	122	6.9	2	-	-
Mariposa township	80	5	25	1 959	-	69	6.4	-	-	-
Mound Prairie township	229	29	115	1940-	5	166	6.2	12	15	15
Colfax city (part)	12	6	3	1 983	-	12	7.5	-	-	-
Prairie City city (part)	9	-	-	1 959	-	-	4.0	-	-	-
Newton township	7 875	657	2 062	1 957	151	3 445	5.2	1 131	39	27
Lambs Grove city	82	1	26	1 956	-	64	7.4	-	-	-
Newton city (part)	7 006	527	1 867	1 956	146	2 929	5.1	1 095	31	19
Palo Alto township	546	79	142	1 973	-	334	6.2	29	-	-
Newton city (part)	159	29	10	1 980	-	79	5.5	22	-	-
Reasnor city	82	6	31	1 948	-	42	5.5	2	-	-
Poweshiek township	421	53	158	1 971	1	289	6.5	14	2	4

Table 19. **Physical Housing Characteristics: 2000**—Con.

[Data based on a sample (except Tables 65-68). For information on confidentiality protection, coverage, sampling error, and nonsampling error, see Appendix G.
For location of definitions, see "How to Use This Census Report"]

State County County Subdivision Place	Total housing units	Year structure built: 1995 to March 2000	Year structure built: 1939 or earlier	Year structure built: Median	Rooms: 1 or 2	Rooms: 6 or more	Rooms: Median	No bedrooms or 1 bedroom	Lacking complete plumbing facilities	Lacking complete kitchen facilities
Jasper County—Con.										
Poweshiek township—Con.										
Mingo city	108	16	36	1 971	1	43	5.2	7	-	2
Valeria city	31	2	9	1 971	-	20	6.3	2	-	-
Richland township	142	4	53	1 950	-	118	6.9	-	-	-
Rock Creek township	457	103	92	1 970	33	208	5.3	75	22	22
Oakland Acres city	62	18	2	1 983	-	45	7.1	-	-	-
Sherman township	179	20	34	1 957	-	136	6.8	2	-	-
Washington township	1 251	110	521	1 953	19	593	5.4	115	6	6
Colfax city (part)	905	39	446	1 941	19	415	5.3	84	6	6
Mitchellville city (part)	4	4	-	2 000	-	4	6.0	-	-	-
Jefferson County	7 241	452	2 544	1 958	230	3 712	5.6	823	86	87
Black Hawk township	147	6	73	1 940	-	110	6.2	-	8	-
Buchanan township	231	19	112	1 961	-	173	6.6	10	1	1
Cedar township	219	30	47	1 979	-	157	6.8	-	13	13
Center township	427	48	114	1 974	12	284	6.4	12	6	18
Des Moines township	137	-	35	1 965	-	70	5.6	6	-	-
Fairfield city	4 437	192	1 479	1 957	180	1 972	5.3	689	28	7
Liberty township	284	46	113	1 957	2	151	5.7	11	2	2
Libertyville city	134	17	62	1 945	-	73	5.7	9	-	-
Lockridge township	268	28	96	1 961	-	164	5.8	6	-	2
Lockridge city	110	6	52	1 945	-	39	5.2	6	-	2
Locust Grove township	378	43	148	1 957	15	179	5.4	46	-	-
Batavia city	237	21	114	1 945	2	97	5.2	33	-	-
Penn township	211	13	111	1940-	-	117	6.1	-	9	15
Pleasant Plain city	49	1	19	1 959	-	21	5.3	-	-	-
Polk township	220	3	96	1 949	4	145	6.1	26	3	3
Packwood city	107	3	49	1 958	4	55	5.6	19	3	3
Round Prairie township	149	24	45	1 965	8	90	6.0	8	-	1
Walnut township	133	-	75	1940-	9	100	6.7	9	16	25
Coppock city (part)	8	-	-	1 973	-	2	4.2	-	-	-
Johnson County	45 831	6 387	6 648	1 975	4 618	20 743	5.2	7 574	426	657
Big Grove township	1 186	223	249	1 973	14	872	6.8	52	8	3
Solon city	494	102	145	1 968	10	287	5.9	39	-	-
Cedar township	237	8	122	1940-	-	181	6.8	6	-	-
Clear Creek township	1 605	563	81	1 989	37	418	4.4	78	-	-
Coralville city (part)	952	296	7	1 990	24	137	4.2	24	-	-
North Liberty city (part)	33	-	-	1 981	-	33	9.0+	-	-	-
Tiffin city	463	252	30	1 995	13	161	4.7	45	-	-
East Lucas township	219	15	28	1 973	12	141	6.4	22	3	5
Fremont township	682	40	301	1 955	1	416	6.0	43	6	6
Lone Tree city	501	29	210	1 962	1	283	5.8	41	3	3
Graham township	210	23	73	1 958	-	164	7.0	-	-	-
Hardin township	202	34	88	1 957	-	140	6.4	-	-	-
Iowa City city	26 052	2 712	3 770	1 973	3 582	10 141	4.8	5 588	260	491
Jefferson township	1 339	278	198	1 977	-	1 057	7.2	33	3	-
Shueyville city	98	19	16	1 971	-	74	7.2	-	-	-
Swisher city	324	50	61	1 964	-	188	6.1	15	-	-
Liberty township	466	15	155	1 962	-	293	6.3	22	-	3
Hills city (part)	257	3	50	1 966	-	143	5.8	9	-	3
Lincoln township	106	-	76	1940-	-	85	7.0	4	2	2
Madison township	158	25	45	1 969	-	141	7.0	-	-	-
North Liberty city (part)	32	17	-	1 996	-	15	4.4	-	-	-
Monroe township	220	16	101	1 952	-	159	6.5	13	-	-
Newport township	619	149	81	1 987	-	534	7.7	14	5	5
Oxford township	664	34	254	1 970	9	367	5.8	24	11	2
Oxford city	281	17	129	1 950	9	148	5.7	24	-	2
Penn township	5 815	1 686	168	1 988	217	3 359	6.0	469	23	29
Coralville city (part)	2 530	684	45	1 990	127	1 708	6.6	167	-	21
North Liberty city (part)	2 278	908	52	1 991	90	813	4.9	239	-	-
Pleasant Valley township	114	2	37	1 957	3	71	6.9	3	14	12
Scott township	840	187	88	1 986	25	427	5.6	29	-	3
West Branch city (part)	26	26	-	1 997	-	24	7.8	-	-	-
Sharon township	386	32	164	1 953	-	301	7.2	8	-	15
Union township	278	18	98	1 968	-	225	7.2	8	21	21
Washington township	376	20	202	1940-	-	317	7.4	-	-	-
West Lucas township	4 057	307	269	1 972	718	934	4.1	1 158	70	60
Coralville city (part)	3 271	287	156	1 974	697	557	4.0	1 050	39	36
Hills city (part)	-	-	-	-	-	-	-	-	-	-
University Heights city	478	2	74	1 956	19	293	6.2	103	-	2
Jones County	8 126	792	3 092	1 957	125	4 982	6.1	595	69	113
Cass township	234	18	89	1 953	-	156	6.6	11	-	23
Anamosa city (part)	-	-	-	-	-	-	-	-	-	-
Castle Grove township	126	8	50	1 945	-	108	6.4	-	-	-
Clay township	124	-	57	1 958	-	88	6.4	8	-	-
Fairview township	2 510	351	732	1 964	41	1 383	5.8	209	2	23
Anamosa city (part)	1 869	205	582	1 962	26	932	5.5	191	-	6
Greenfield township	244	18	113	1 951	-	160	6.2	15	-	-
Martelle city	109	2	34	1 954	-	67	5.9	8	-	-
Morley city (part)	-	-	-	-	-	-	-	-	-	-
Hale township	146	3	57	1 948	6	65	5.3	11	5	5
Jackson township	181	22	79	1 959	-	134	6.7	7	-	-
Lovell township	2 070	218	618	1 963	52	1 173	5.8	222	19	19
Monticello city	1 623	128	505	1 960	52	864	5.7	202	16	16
Madison township	282	5	180	1940-	-	206	6.4	12	9	8
Center Junction city	75	3	54	1940-	-	44	6.1	-	6	6
Onslow city (part)	69	2	40	1940-	-	44	6.8	12	3	2
Oxford township	404	6	238	1940-	2	255	6.2	15	22	19
Oxford Junction city	265	6	165	1940-	2	165	6.2	10	9	13
Richland township	298	21	92	1 966	-	214	6.4	4	-	-
Cascade city (part)	134	-	31	1 966	-	90	6.0	4	-	-
Rome township	527	42	277	1940-	22	348	6.1	49	3	7
Morley city (part)	50	4	25	1 940	-	31	5.9	7	2	-
Olin city	324	28	181	1940-	22	198	5.9	40	1	5
Scotch Grove township	150	9	78	1940-	-	98	7.1	-	5	5
Washington township	93	10	42	1 951	-	76	6.3	6	4	4

Table 19. **Physical Housing Characteristics: 2000**—Con.

[Data based on a sample (except Tables 65-68). For information on confidentiality protection, coverage, sampling error, and nonsampling error, see Appendix G.
For location of definitions, see "How to Use This Census Report"]

State County County Subdivision Place	Total housing units	Year structure built: 1995 to March 2000	Year structure built: 1939 or earlier	Year structure built: Median	Rooms: 1 or 2	Rooms: 6 or more	Rooms: Median	No bedrooms or 1 bedroom	Lacking complete plumbing facilities	Lacking complete kitchen facilities
Jones County—Con.										
Washington township—Con.										
Cascade city (part)	7	3	-	1 994	-	4	5.6	-	-	-
Wayne township	257	40	136	1940-	-	210	6.9	-	-	-
Wyoming township	480	21	254	1940-	2	308	6.3	26	-	-
Onslow city (part)	43	-	24	1940-	-	22	5.5	-	-	-
Wyoming city	307	13	152	1 941	2	183	6.1	19	-	-
Keokuk County	5 013	192	2 550	1940-	52	3 062	6.0	345	70	92
Adams township	213	8	114	1940-	-	131	6.4	12	2	4
Keswick city	125	4	69	1940-	-	59	5.4	10	-	2
Benton township	483	24	221	1 949	10	258	5.7	57	3	13
Hedrick city	367	17	165	1 948	10	173	5.4	53	3	3
Clear Creek township	104	-	56	1940-	-	68	6.4	-	-	-
East Lancaster township	50	-	31	1940-	-	30	6.3	8	-	-
English River township	271	8	131	1 941	4	156	5.9	18	17	13
North English city (part)	8	-	4	1 940	-	-	5.0	-	-	-
South English city	110	2	42	1 948	2	51	5.4	16	6	6
Webster city	50	-	32	1940-	-	27	5.6	-	-	-
Jackson township	220	12	96	1 951	5	125	5.9	21	4	5
Ollie city	111	3	53	1 945	-	60	5.8	16	-	1
Lafayette township	633	18	325	1940-	-	449	6.7	24	3	1
Harper city	64	-	43	1940-	-	43	6.3	-	-	-
Keota city	463	11	229	1 941	-	311	6.6	24	3	1
Liberty township	138	-	90	1940-	4	89	6.8	10	3	10
Kinross city	40	-	19	1 942	-	14	5.1	6	3	3
Plank township	141	23	76	1940-	-	114	6.3	8	2	2
Sigourney city (part)	-	-	-	-	-	-	-	-	-	-
Prairie township	188	-	107	1940-	-	139	6.2	3	1	1
Gibson city	40	-	21	1940-	-	24	5.8	-	1	1
Thornburg city	37	-	17	1 944	-	22	5.7	3	-	-
Richland township	397	11	161	1 954	-	230	5.8	23	-	-
Richland city	270	11	110	1 954	-	162	5.9	20	-	-
Sigourney township	1 089	42	558	1940-	18	636	5.9	81	13	9
Sigourney city (part)	993	42	528	1940-	18	561	5.8	81	13	9
Steady Run township	139	14	65	1 943	-	80	5.7	2	5	16
Martinsburg city	58	-	28	1 941	-	32	5.7	2	5	5
Van Buren township	100	10	57	1940-	-	84	6.3	-	-	-
Warren township	258	3	137	1940-	-	136	5.6	39	5	5
Delta city	189	3	104	1940-	-	101	5.6	39	5	5
Washington township	476	13	279	1940-	11	256	5.7	39	12	11
What Cheer city	344	12	207	1940-	7	178	5.6	32	6	3
West Lancaster township	113	6	46	1 955	-	81	7.3	-	-	2
Hayesville city	37	-	18	1 942	-	23	6.6	-	-	-
Kossuth County	7 605	233	3 004	1 950	113	4 948	6.2	518	44	77
Algona city	2 640	127	811	1 955	65	1 445	5.8	303	15	16
Buffalo township	380	1	123	1 952	4	228	6.0	15	4	10
Titonka city	276	-	83	1 953	4	144	5.6	10	4	7
Burt township	364	7	172	1 943	13	250	6.4	26	-	2
Burt city	240	4	113	1 943	13	141	5.9	26	-	1
Lone Rock city (part)	28	3	6	1 973	-	21	6.9	-	-	-
Cresco township	334	44	53	1 974	-	260	7.0	-	-	-
Eagle township	60	-	36	1940-	-	34	5.8	-	-	-
Fenton township	320	-	175	1940-	-	212	6.2	15	-	6
Fenton city	166	-	86	1940-	-	93	5.8	10	-	5
Lone Rock city (part)	52	-	28	1940-	-	32	5.8	3	-	-
Garfield township	99	-	47	1 943	-	83	7.3	-	-	2
West Bend city (part)	17	-	5	1 947	-	12	5.9	-	-	-
German township	88	-	36	1 945	3	64	6.5	3	-	-
Grant township	48	-	21	1 944	-	22	5.4	-	-	-
Greenwood township	439	-	177	1 954	8	266	6.1	43	1	6
Bancroft city	379	-	147	1 955	8	212	5.8	43	-	5
Harrison township	412	7	171	1 947	1	219	5.6	35	1	6
Swea City city	328	4	136	1 947	1	148	5.3	35	1	6
Hebron township	67	-	34	1940-	-	55	6.4	-	-	-
Irvington township	129	2	65	1940-	-	109	6.5	-	5	-
Ledyard township	296	2	120	1 948	2	164	5.7	32	3	1
Lakota city	142	-	63	1 951	2	68	5.4	23	3	1
Ledyard city	83	2	28	1 951	-	37	5.4	5	-	-
Lincoln township	92	5	63	1940-	-	79	6.8	-	-	8
Lotts Creek township	83	-	55	1940-	-	71	7.1	-	3	3
Lu Verne township	193	3	103	1940-	2	137	6.3	16	-	4
Lu Verne city (part)	129	3	63	1 941	2	78	5.9	14	-	1
Plum Creek township	128	12	46	1 970	-	118	7.2	-	-	-
Portland township	81	1	42	1940-	3	60	6.3	3	-	-
Prairie township	98	1	55	1940-	-	74	7.1	-	-	-
Wesley city (part)	4	-	-	1 970	-	2	5.5	-	-	-
Ramsey township	100	4	41	1 953	-	93	6.9	-	-	-
Riverdale township	106	-	48	1 942	3	87	6.4	3	3	2
Seneca township	93	4	56	1940-	-	73	6.4	4	-	-
Sherman township	107	-	63	1940-	-	92	6.9	-	7	7
Springfield township	52	-	29	1940-	-	42	6.8	-	-	-
Swea township	77	-	51	1940-	-	76	7.4	-	-	-
Union township	108	5	51	1 952	-	98	7.5	-	-	-
Wesley township	261	3	104	1 951	4	195	6.6	6	2	-
Wesley city (part)	199	3	75	1 953	4	142	6.5	6	2	-
Whittemore township	350	5	156	1 944	5	242	6.5	14	-	4
Whittemore city	255	5	116	1 944	3	162	6.5	12	-	4
Lee County	16 612	763	6 513	1 952	572	7 990	5.4	2 278	75	262
Cedar township	172	4	75	1 951	3	125	6.2	10	4	3
Houghton city (part)	54	4	14	1 965	3	29	5.6	3	-	3
Charleston township	346	15	114	1 965	-	245	6.1	24	8	8
Donnellson city (part)	58	-	17	1 959	-	11	4.0	18	-	-
Denmark township	359	17	129	1 956	7	200	5.7	11	-	7
Des Moines township	324	39	62	1 970	6	193	6.0	38	-	-
Franklin township	563	21	241	1 954	3	322	5.8	33	4	4
Donnellson city (part)	357	10	125	1 957	3	194	5.7	31	-	-

Table 19. **Physical Housing Characteristics: 2000**—Con.

[Data based on a sample (except Tables 65-68). For information on confidentiality protection, coverage, sampling error, and nonsampling error, see Appendix G.
For location of definitions, see "How to Use This Census Report"]

State County County Subdivision Place	Total housing units	Year structure built: 1995 to March 2000	Year structure built: 1939 or earlier	Year structure built: Median	Rooms: 1 or 2	Rooms: 6 or more	Rooms: Median	No bedrooms or 1 bedroom	Lacking complete plumbing facilities	Lacking complete kitchen facilities
Lee County—Con.										
Franklin township—Con.										
Franklin city	55	4	24	1 971	-	31	5.8	2	-	-
Green Bay township	261	35	65	1 965	-	171	6.5	20	5	5
Harrison township	119	4	54	1 951	-	86	6.1	-	-	-
Jackson township	647	100	161	1 972	15	285	5.3	47	-	4
Jefferson township	673	99	73	1 975	14	314	5.4	41	-	8
Fort Madison city (part)	63	38	6	1 996	-	6	3.6	19	-	-
Keokuk city	5 336	100	2 410	1 945	208	2 360	5.3	1 068	27	112
Madison township	5 052	132	2 427	1 942	271	2 088	5.2	830	21	97
Fort Madison city (part)	5 047	132	2 427	1 942	271	2 083	5.2	830	21	97
Marion township	222	8	109	1 942	-	186	7.1	2	-	-
Houghton city (part)	4	-	-	1 975	-	-	5.0	-	-	-
St. Paul city	58	-	13	1 967	-	32	5.7	2	-	-
Montrose township	850	56	205	1 967	15	381	5.3	64	-	4
Montrose city	406	24	115	1 964	15	187	5.4	38	-	2
Pleasant Ridge township	156	28	57	1 971	6	98	6.1	6	-	-
Van Buren township	161	9	62	1 967	-	99	6.2	10	-	-
Washington township	672	38	103	1 968	14	438	6.3	26	6	6
Fort Madison city (part)	54	-	-	1 967	8	28	5.6	14	-	-
West Point township	699	58	166	1 969	10	399	5.8	48	-	4
West Point city	456	20	134	1 965	10	238	5.6	41	-	4
Linn County	80 551	8 825	16 699	1 967	3 752	41 535	5.6	10 458	489	424
Bertram township	948	61	163	1 966	12	664	6.5	44	12	8
Bertram city	109	7	18	1 976	6	62	5.9	6	-	2
Boulder township	217	29	86	1 948	-	158	6.5	-	3	1
Prairieburg city	72	8	29	1 944	-	46	6.3	-	3	1
Brown township	830	64	328	1 962	7	512	6.0	50	-	4
Springville city	441	26	160	1 961	7	239	5.7	50	-	2
Buffalo township	246	25	96	1 956	32	118	5.4	45	24	24
Cedar Rapids city	52 169	4 502	11 514	1 964	2 745	25 298	5.4	7 701	247	222
Clinton township	396	8	118	1 964	-	277	6.5	9	-	-
College township	299	19	65	1 957	-	207	6.4	-	-	-
Ely city (part)	-	-	-	-	-	-	-	-	-	-
Fairfax township	815	94	159	1 969	8	562	6.5	23	2	4
Fairfax city	347	30	71	1 968	-	219	6.1	15	2	4
Walford city (part)	47	38	3	1 999	-	39	6.7	-	-	-
Fayette township	362	54	88	1 973	12	214	6.1	57	21	-
Palo city	250	39	54	1 972	7	158	6.2	24	-	-
Franklin township	2 235	234	852	1 957	59	1 393	6.2	233	12	14
Lisbon city	757	137	287	1 959	26	428	5.8	94	-	6
Mount Vernon city	1 187	81	487	1 955	22	777	6.5	104	-	8
Grant township	464	16	207	1 948	6	307	6.2	32	3	4
Walker city	286	16	116	1 950	6	159	5.8	27	3	4
Jackson township	598	43	237	1 953	3	401	6.2	19	-	2
Central City city (part)	25	3	2	1 986	-	22	7.7	-	-	-
Coggon city	284	21	131	1 944	3	193	6.1	12	-	2
Linn township	285	27	122	1 961	9	242	7.2	9	-	-
Maine township	723	49	296	1 952	22	391	5.7	107	-	-
Central City city (part)	485	44	192	1 951	22	224	5.3	95	-	-
Marion township	12 234	2 257	1 427	1 974	519	6 656	5.8	1 327	35	61
Marion city	10 977	2 096	1 249	1 973	519	5 611	5.6	1 295	30	56
Robins city (part)	185	73	2	1 993	-	165	7.7	-	-	-
Monroe township	4 916	957	180	1 979	190	2 574	5.7	482	14	-
Hiawatha city	2 967	544	57	1 977	188	1 003	4.7	431	8	-
Robins city (part)	435	92	55	1 978	2	330	6.8	18	-	-
Otter Creek township	493	51	160	1 962	2	345	6.3	11	2	2
Alburnett city	209	33	55	1 962	2	125	6.0	11	2	2
Putnam township	694	188	104	1 980	44	379	5.8	94	24	20
Ely city (part)	434	185	38	1 991	15	247	5.9	47	4	-
Spring Grove township	478	21	127	1 962	29	189	5.0	84	75	39
Washington township	1 149	126	370	1 965	53	648	5.8	131	15	19
Center Point city	816	93	255	1 963	33	429	5.6	105	1	5
Louisa County	5 133	236	1 967	1 957	130	2 705	5.6	527	74	63
Columbus City township	1 172	46	435	1 958	48	612	5.6	177	29	22
Columbus City city	132	3	55	1 967	2	76	5.8	16	4	-
Columbus Junction city	744	28	235	1 961	38	333	5.2	143	13	8
Cotter city	20	-	13	1940-	3	15	6.3	3	-	-
Concord township	304	11	73	1 966	10	100	4.8	25	2	2
Fredonia city	87	-	20	1 967	5	19	4.8	13	-	-
Eliot township	340	15	171	1940-	11	206	5.8	23	-	3
Oakville city	192	5	77	1 954	2	103	5.6	8	-	3
Elm Grove township	82	2	55	1940-	-	69	7.0	-	-	-
Grandview township	586	43	248	1 956	6	342	6.0	37	3	1
Grandview city	220	17	71	1 963	2	109	5.5	20	1	1
Letts city	153	8	80	1940-	-	95	6.3	4	-	-
Jefferson township	174	7	35	1 968	-	83	5.4	40	-	-
Marshall township	78	-	33	1 951	2	64	6.2	4	2	2
Morning Sun township	507	26	234	1 945	10	296	5.9	45	1	1
Morning Sun city	359	11	189	1940-	10	194	5.7	36	-	-
Oakland township	113	8	35	1 972	-	52	5.4	6	13	7
Port Louisa township	493	35	64	1 973	12	209	5.0	61	16	14
Union township	85	10	57	1940-	-	72	6.9	-	-	-
Wapello township	1 199	33	527	1 947	31	600	5.5	109	8	11
Wapello city	895	25	384	1 948	24	422	5.4	95	8	11
Lucas County	4 239	233	1 858	1 948	122	2 095	5.5	565	80	129
Benton township	137	33	48	1 958	-	66	5.5	12	5	11
Cedar township	120	10	61	1940-	2	82	6.2	7	5	2
Chariton city	2 146	48	1 022	1 943	94	916	5.2	368	6	36
English township	213	10	83	1 947	2	112	5.6	14	1	7
Williamson city	81	5	42	1940-	2	23	4.7	7	1	6
Jackson township	207	24	98	1 945	11	105	5.5	14	10	7
Lucas city	98	11	58	1940-	5	50	5.5	8	4	1
Liberty township	103	3	17	1 969	-	55	5.6	10	-	-
Lincoln township	248	16	89	1 956	4	171	6.1	11	2	2
Otter Creek township	115	-	57	1 940	-	47	4.8	40	-	-

Table 19. **Physical Housing Characteristics: 2000**—Con.

[Data based on a sample (except Tables 65-68). For information on confidentiality protection, coverage, sampling error, and nonsampling error, see Appendix G.
For location of definitions, see "How to Use This Census Report"]

State County County Subdivision Place	Total housing units	Year structure built			Rooms			No bedrooms or 1 bedroom	Lacking complete plumbing facilities	Lacking complete kitchen facilities
		1995 to March 2000	1939 or earlier	Median	1 or 2	6 or more	Median			
Lucas County—Con.										
Pleasant township	116	15	40	1 964	-	74	5.9	26	2	-
Union township	163	17	98	1940-	-	93	5.8	6	12	21
Derby city	73	7	45	1940-	-	30	5.2	6	6	10
Warren township	101	15	37	1 960	3	54	5.6	3	25	26
Washington township	364	9	152	1 956	6	181	5.5	48	12	17
Russell city	264	4	119	1 947	4	133	5.5	30	-	3
Whitebreast township	206	33	56	1 974	-	139	6.6	6	-	-
Lyon County	4 758	230	2 020	1 948	40	3 157	6.3	234	40	36
Allison township	90	4	49	1940-	-	51	5.8	-	-	-
Lester city (part)	23	4	7	1 991	-	13	5.8	-	-	-
Centennial township	104	6	59	1940-	-	82	7.1	-	-	-
Cleveland township	110	5	51	1 942	-	92	7.3	-	-	-
Dale township	91	-	61	1940-	-	81	7.4	2	2	2
Doon township	388	37	177	1 946	2	273	6.7	22	7	-
Alvord city	82	5	47	1940-	-	54	6.4	2	-	-
Doon city	218	13	96	1 951	2	152	6.5	18	-	-
Elgin township	309	4	164	1940-	4	192	6.2	16	6	6
Little Rock city	235	2	120	1940-	4	136	5.9	14	6	6
Garfield township	102	-	51	1 940	-	60	6.0	-	-	-
Grant township	108	2	62	1940-	-	98	7.0	-	1	1
Larchwood township	515	55	159	1 963	12	330	6.1	25	-	3
Larchwood city	345	38	85	1 967	10	199	6.0	22	-	2
Lester city (part)	86	2	43	1 940	2	53	6.2	3	-	1
Liberal township	188	8	75	1 962	4	104	5.8	14	7	7
George city (part)	61	4	4	1 974	4	38	6.4	7	-	-
Logan township	93	6	56	1940-	-	73	7.9	-	-	-
Lyon township	82	-	59	1940-	-	72	6.7	3	3	3
Midland township	58	-	29	1 940	-	50	7.2	2	4	-
Richland township	485	37	201	1 951	7	343	6.6	32	8	9
Inwood city	358	26	127	1 958	7	227	6.2	32	8	9
Riverside township	162	11	89	1940-	-	114	6.3	-	-	-
Rock Rapids city (part)	71	4	39	1940-	-	39	5.7	-	-	-
Rock township	1 173	31	374	1 953	9	674	5.9	92	-	-
Rock Rapids city (part)	1 090	31	322	1 954	9	623	5.9	87	-	-
Sioux township	127	9	40	1 950	-	110	7.0	-	-	-
Wheeler township	573	15	264	1 943	2	358	6.1	26	2	5
George city (part)	457	11	190	1 946	2	260	5.8	26	2	5
Madison County	5 661	515	2 505	1 953	110	3 305	5.9	544	67	62
Crawford township	258	36	79	1 973	-	144	5.7	7	3	3
Bevington city (part)	23	-	6	1 971	-	7	4.9	-	-	-
Patterson city	70	8	27	1 973	-	20	4.9	3	-	-
Douglas township	193	38	94	1 941	-	150	6.4	-	-	2
Grand River township	129	5	78	1940-	3	68	5.7	7	3	3
Macksburg city	65	3	32	1 941	-	24	5.2	2	-	-
Jackson township	95	10	51	1940-	-	78	6.4	3	-	-
Jefferson township	162	31	68	1 971	10	113	6.7	22	5	5
Lee township	181	33	41	1 977	-	147	7.1	-	-	-
Lincoln township	207	13	95	1 961	-	120	5.8	12	7	-
Madison township	517	50	249	1 951	7	358	6.4	30	3	5
Earlham city (part)	361	40	188	1940-	7	228	6.2	25	-	2
Monroe township	117	16	67	1940-	-	89	6.6	7	3	3
Ohio township	319	49	152	1 947	-	192	5.9	22	-	9
Truro city	161	5	84	1940-	-	95	5.9	13	-	2
Penn township	288	24	115	1 963	5	178	6.2	35	12	12
Earlham city (part)	168	19	29	1 976	5	72	5.2	35	12	12
Scott township	224	10	107	1 943	-	148	6.4	12	-	-
South township	529	57	210	1 966	3	348	6.0	35	2	-
St. Charles city	246	24	107	1 955	2	138	5.8	24	-	-
Union township	151	52	42	1 977	-	113	7.2	-	-	-
Walnut township	184	11	119	1940-	-	95	5.6	4	10	2
East Peru city	58	-	43	1940-	-	26	5.4	4	10	2
Webster township	109	14	72	1940-	2	42	5.3	2	10	18
Winterset city	1 998	66	866	1 953	80	922	5.3	346	9	-
Mahaska County	9 551	672	3 551	1 953	369	4 817	5.5	1 148	134	145
Adams township	115	4	56	1 944	-	74	6.0	8	10	5
Black Oak township	233	16	113	1 942	-	161	6.5	10	-	-
Leighton city	63	-	22	1 950	-	32	5.6	5	-	-
Cedar township	470	8	160	1 955	5	248	5.6	24	6	2
Fremont city	304	4	83	1 958	3	138	5.3	15	2	-
East Des Moines township	157	21	39	1 975	18	87	6.1	35	20	20
Eddyville city (part)	-	-	-	-	-	-	-	-	-	-
Garfield township	510	68	121	1 972	-	270	5.6	35	13	10
Beacon city	229	34	46	1 974	-	83	5.0	21	7	4
Harrison township	213	26	71	1 967	4	130	6.0	5	-	-
Eddyville city (part)	94	15	15	1 977	4	39	5.2	5	-	-
Jefferson township	168	39	61	1 972	3	89	5.6	7	10	10
Lincoln township	176	17	39	1 968	-	135	7.1	-	-	-
Madison township	122	14	54	1 945	-	91	6.2	-	-	-
Monroe township	123	4	64	1940-	-	77	6.2	9	-	-
Oskaloosa city	4 938	292	1 841	1 950	289	2 136	5.2	824	19	55
Pleasant Grove township	172	5	108	1940-	3	95	5.7	19	12	4
Barnes City city (part)	97	-	53	1940-	-	37	5.1	16	8	4
Prairie township	727	37	297	1 955	21	370	5.5	77	6	6
New Sharon city	568	17	213	1 958	21	254	5.3	69	-	-
Richland township	177	6	89	1940-	-	148	7.2	-	6	-
Scott township	191	22	83	1 960	19	101	5.6	37	22	21
Spring Creek township	653	67	189	1 968	7	398	6.1	36	9	8
Keomah Village city	51	3	-	1 971	-	31	6.0	-	-	-
University Park city	206	10	86	1 951	2	98	5.4	25	3	2
Union township	122	17	56	1 944	-	69	5.8	13	-	-
West Des Moines township	62	-	18	1 967	-	39	6.8	-	-	-
White Oak township	222	9	92	1 955	-	99	5.3	9	1	4
Rose Hill city	92	2	53	1940-	-	39	5.2	8	-	-

Table 19. **Physical Housing Characteristics: 2000**—Con.

[Data based on a sample (except Tables 65-68). For information on confidentiality protection, coverage, sampling error, and nonsampling error, see Appendix G.
For location of definitions, see "How to Use This Census Report"]

State County County Subdivision Place	Total housing units	Year structure built			Rooms			No bedrooms or 1 bedroom	Lacking complete plumbing facilities	Lacking complete kitchen facilities
		1995 to March 2000	1939 or earlier	Median	1 or 2	6 or more	Median			
Marion County	12 755	1 130	3 541	1 965	393	6 773	5.7	1 326	140	232
Clay township	384	51	166	1 952	2	173	5.3	30	5	7
Harvey city	117	15	31	1 973	2	33	4.9	10	-	2
Dallas township	706	31	399	1940-	12	327	5.3	70	12	14
Melcher-Dallas city	557	20	319	1940-	9	228	5.1	63	6	6
Franklin township	146	12	82	1940-	-	102	6.2	2	2	2
Indiana township	329	40	155	1 955	6	138	5.3	19	10	10
Knoxville township	4 429	297	1 258	1 962	114	2 178	5.5	534	39	70
Knoxville city	3 414	175	1 040	1 958	114	1 454	5.2	493	30	61
Lake Prairie township	4 378	450	827	1 969	235	2 460	5.8	542	26	81
Pella city	3 704	308	677	1 968	219	1 954	5.6	502	14	69
Liberty township	442	25	166	1 957	3	217	5.5	36	8	14
Bussey city	204	5	102	1 940	3	88	5.3	26	8	11
Hamilton city	56	2	22	1 962	-	26	5.4	6	-	2
Marysville city	26	3	12	1 945	-	13	5.5	2	-	-
Pleasant Grove township	1 028	113	262	1 969	11	590	5.9	72	21	10
Pleasantville city	661	36	172	1 965	11	347	5.6	61	17	6
Swan city	43	6	21	1 943	-	23	5.6	4	2	2
Red Rock township	171	37	17	1 972	-	96	5.7	-	-	-
Summit township	419	58	99	1 973	7	323	6.7	14	9	16
Union township	119	8	11	1 986	-	57	5.4	2	4	4
Washington township	204	8	99	1 943	3	112	5.8	5	4	4
Marshall County	16 324	639	5 933	1 955	746	8 630	5.7	2 037	139	123
Bangor township	58	-	31	1940-	-	46	6.5	3	-	-
Eden township	251	13	135	1940-	2	173	6.6	17	6	3
Rhodes city	134	2	83	1940-	2	74	5.9	17	-	-
Greencastle township	514	10	202	1 949	7	312	6.0	36	-	2
Ferguson city	60	-	25	1 944	-	28	5.4	6	-	-
Gilman city	255	10	91	1 956	7	135	5.7	24	-	2
Iowa township	313	16	102	1 956	8	171	5.7	23	4	-
Albion city	239	11	75	1 957	8	114	5.4	23	2	-
Jefferson township	365	20	123	1 959	4	254	6.2	17	3	-
Haverhill city	65	6	20	1 965	-	45	6.1	-	-	-
Laurel city	122	11	45	1 958	4	73	5.9	17	3	-
Le Grand township	622	21	140	1 970	12	374	6.0	44	10	18
Le Grand city (part)	359	17	67	1 971	12	191	5.6	34	-	8
Marshalltown city (part)	-	-	-	-	-	-	-	-	-	-
Liberty township	149	11	82	1940-	-	96	6.1	2	-	3
St. Anthony city (part)	49	-	26	1940-	-	26	5.8	2	-	3
Liscomb township	226	9	86	1 951	4	128	5.9	24	4	4
Liscomb city	121	9	56	1 945	-	71	6.0	16	-	-
Logan township	456	11	200	1 949	9	254	5.8	17	23	13
Melbourne city	331	11	115	1 956	9	165	5.5	17	2	4
Marietta township	754	13	153	1 964	2	505	6.5	2	5	-
Marshalltown city (part)	522	7	39	1 966	-	328	6.2	-	-	-
Marion township	367	8	142	1 953	-	257	6.8	5	6	6
Marshalltown city (part)	1	-	1	1940-	-	1	9.0+	-	-	-
Marshall township	7 186	112	3 771	1940-	531	3 043	5.2	1 491	62	60
Marshalltown city (part)	7 186	112	3 771	1940-	531	3 043	5.2	1 491	62	60
Minerva township	194	11	121	1940-	7	150	6.6	11	-	6
Clemons city	66	-	39	1940-	2	48	6.2	6	-	6
St. Anthony city (part)	4	-	4	1940-	-	2	7.0	-	-	-
State Center township	759	37	288	1 954	14	465	6.1	68	2	1
State Center city	601	22	193	1 957	14	339	5.9	68	2	-
Taylor township	168	19	51	1 971	-	117	6.7	19	-	-
Marshalltown city (part)	-	-	-	-	-	-	-	-	-	-
Timber Creek township	3 640	317	117	1 973	146	2 036	5.9	258	14	7
Marshalltown city (part)	3 151	275	30	1 973	146	1 726	5.8	246	7	-
Vienna township	149	6	80	1940-	-	122	6.7	-	-	-
Washington township	153	5	109	1940-	-	127	6.8	-	-	-
Mills County	5 671	725	1 849	1 966	70	3 300	6.0	454	44	63
Anderson township	219	5	131	1940-	2	158	6.3	19	6	7
Henderson city	77	-	50	1940-	2	59	6.3	5	3	4
Center township	221	26	72	1 971	-	151	6.5	2	-	-
Glenwood city (part)	-	-	-	-	-	-	-	-	-	-
Deer Creek township	77	4	43	1940-	-	50	6.0	4	2	5
Glenwood township	2 381	307	535	1 969	32	1 249	5.7	284	13	13
Glenwood city (part)	1 864	129	463	1 965	24	880	5.4	275	13	13
Indian Creek township	422	14	223	1940-	4	234	5.8	33	-	6
Emerson city	210	2	131	1940-	-	108	5.6	21	-	1
Hastings city	96	8	45	1 951	4	33	5.0	9	-	3
Ingraham township	218	12	118	1940-	-	161	6.4	3	-	-
Silver City city	114	3	65	1940-	-	74	6.0	3	-	-
Lyons township	154	12	12	1 976	16	57	5.1	37	12	8
Malvern city	500	34	249	1 940	13	263	5.6	53	2	11
Oak township	765	228	208	1 979	-	568	7.0	-	-	-
Plattville township	288	18	88	1 973	-	120	5.3	7	-	-
Pacific Junction city	210	13	72	1 971	-	81	5.2	-	-	-
Rawles township	186	32	77	1 954	2	116	6.5	7	-	6
Tabor city (part)	30	-	19	1940-	-	26	6.8	2	-	3
St. Marys township	71	12	23	1 967	-	45	6.4	-	-	-
Silver Creek township	76	10	31	1 949	-	58	6.3	-	-	-
White Cloud township	93	11	39	1 946	1	70	6.6	5	9	7
Mitchell County	4 594	257	2 165	1 944	47	3 062	6.3	250	83	110
Burr Oak township	72	-	45	1940-	-	52	6.3	-	-	4
Cedar township	246	12	123	1 940	-	175	7.5	-	-	-
Douglas township	133	-	86	1940-	-	105	6.8	-	3	3
East Lincoln township	46	-	25	1940-	-	37	6.8	-	-	-
Jenkins township	381	36	167	1 949	-	237	5.9	19	22	22
Riceville city (part)	243	10	103	1 948	-	136	5.7	19	2	2
Liberty township	72	-	51	1940-	-	56	6.8	-	-	3
Mitchell township	172	19	67	1 947	15	113	6.2	18	14	14
Mitchell city	76	6	34	1 944	5	43	5.8	8	4	4
Newburg township	193	-	77	1 956	-	139	6.5	6	-	-
Carpenter city	58	-	21	1 951	-	24	5.3	6	-	-
Osage township	1 749	93	749	1 950	20	1 027	6.0	144	-	16

Table 19. **Physical Housing Characteristics: 2000**—Con.

[Data based on a sample (except Tables 65-68). For information on confidentiality protection, coverage, sampling error, and nonsampling error, see Appendix G.
For location of definitions, see "How to Use This Census Report"]

State County County Subdivision Place	Total housing units	Year structure built			Rooms			No bedrooms or 1 bedroom	Lacking complete plumbing facilities	Lacking complete kitchen facilities
		1995 to March 2000	1939 or earlier	Median	1 or 2	6 or more	Median			
Mitchell County—Con.										
Osage township—Con.										
Osage city	1 597	93	702	1 950	20	891	5.8	144	-	-
Otranto township	145	17	75	1940-	-	123	6.8	-	-	-
Rock township	123	21	66	1940-	-	96	6.2	-	-	-
St. Ansgar township	544	28	257	1 943	8	370	6.4	36	3	-
St. Ansgar city	466	26	226	1 942	8	307	6.3	36	3	-
Stacyville township	357	10	175	1 941	4	249	6.3	18	6	8
Stacyville city	230	8	102	1 946	4	138	5.9	18	-	2
Union township	91	-	53	1940-	-	91	7.7	-	-	-
Wayne township	162	17	90	1940-	-	116	6.3	9	35	40
McIntire city	82	4	55	1940-	-	59	6.1	6	10	15
West Lincoln township	108	4	59	1940-	-	76	6.8	-	-	-
Orchard city	29	-	21	1940-	-	21	6.8	-	-	-
Monona County	4 660	219	2 193	1 944	115	2 769	5.9	418	105	100
Ashton township	260	11	133	1940-	3	159	6.0	21	4	4
Whiting city (part)	209	11	103	1 941	3	117	5.8	21	1	1
Belvidere township	120	-	60	1 940	3	84	6.4	7	-	-
Turin city	41	-	15	1 946	3	16	5.2	5	-	-
Center township	79	4	47	1940-	-	48	6.2	-	8	-
Castana city (part)	2	-	2	1940-	-	2	8.0	-	-	-
Cooper township	331	6	112	1 954	9	191	5.9	32	2	4
Mapleton city (part)	225	6	49	1 962	9	116	5.6	32	2	4
Fairview township	46	6	24	1940-	-	33	6.2	-	-	-
Franklin township	179	40	39	1 980	-	89	5.5	19	2	2
Grant township	133	16	64	1 946	2	69	5.6	8	17	17
Rodney city	38	-	24	1940-	2	9	4.7	8	2	2
Jordan township	86	2	61	1940-	-	57	6.1	6	-	-
Kennebec township	164	-	100	1940-	1	103	6.3	6	6	8
Castana city (part)	79	-	55	1940-	1	46	6.0	4	3	5
Lake township	91	3	56	1940-	-	52	5.8	-	-	-
Whiting city (part)	2	-	-	1 965	-	2	9.0+	-	-	-
Lincoln township	128	11	53	1 953	2	81	6.7	20	13	2
Whiting city (part)	32	11	4	1 988	-	16	6.0	-	-	-
Maple township	527	13	258	1 941	22	279	5.6	76	25	24
Mapleton city (part)	427	11	195	1 945	22	194	5.3	70	25	18
Onawa city	1 452	69	566	1 954	68	835	5.8	174	10	15
St. Clair township	275	11	168	1940-	-	181	6.2	11	4	9
Ute city	200	6	130	1940-	-	124	6.0	8	4	7
Sherman township	166	2	65	1 954	-	103	5.8	12	-	-
Blencoe city	121	2	51	1 949	-	64	5.6	12	-	-
Sioux township	38	6	19	1 945	-	31	7.3	-	4	4
Soldier township	203	2	141	1940-	5	135	6.3	17	3	6
Soldier city	107	2	72	1940-	5	53	5.5	17	1	4
Spring Valley township	208	8	141	1940-	-	143	6.3	2	2	2
Moorhead city	118	5	81	1940-	-	77	6.1	2	-	2
West Fork township	123	9	52	1 951	-	69	5.9	7	2	-
Whiting city (part)	70	7	28	1 963	-	21	4.9	7	2	-
Willow township	51	-	34	1940-	-	27	5.6	-	3	3
Monroe County	3 588	177	1 593	1 948	38	1 902	5.6	283	12	40
Bluff Creek township	126	5	63	1 945	-	87	5.9	7	-	-
Cedar township	80	-	58	1940-	-	47	5.8	-	-	-
Franklin township	60	4	35	1940-	-	48	6.0	-	-	-
Guilford township	113	12	60	1940-	-	59	5.6	-	10	13
Jackson township	186	18	76	1 965	-	97	5.6	-	2	2
Melrose city	64	-	46	1940-	-	29	5.3	-	2	2
Mantua township	204	26	85	1 951	-	101	5.5	5	-	-
Monroe township	130	14	41	1 977	-	85	6.2	8	-	-
Pleasant township	110	16	27	1 974	-	66	5.9	-	-	-
Eddyville city (part)	1	-	1	1940-	-	1	7.0	-	-	-
Troy township	2 079	65	954	1 945	38	1 054	5.5	244	-	25
Albia city	1 701	41	842	1 941	38	841	5.5	182	-	25
Union township	377	17	150	1 952	-	188	5.5	14	-	-
Lovilia city	252	14	123	1 942	-	103	5.2	14	-	-
Urbana township	78	-	31	1 972	-	38	5.4	5	-	-
Wayne township	45	-	13	1 971	-	32	6.7	-	-	-
Montgomery County	5 399	152	2 580	1 942	52	2 997	5.8	530	52	108
Douglas township	147	5	101	1940-	-	84	6.3	14	-	8
Grant city	69	-	47	1940-	-	35	5.5	9	-	8
East township	733	18	424	1940-	8	485	6.2	77	8	15
Villisca city	634	14	370	1940-	6	400	6.1	73	6	13
Frankfort township	116	8	67	1940-	-	92	7.6	-	-	-
Stanton city (part)	12	-	2	1 975	-	6	5.5	-	-	-
Garfield township	92	-	36	1 943	-	90	7.0	-	-	4
Grant township	136	-	89	1940-	5	106	6.8	5	2	5
Coburg city	12	-	8	1940-	-	4	5.3	-	-	-
Lincoln township	97	-	44	1 943	-	63	6.4	-	-	7
Pilot Grove township	95	-	63	1940-	-	80	7.2	-	-	-
Red Oak township	3 152	96	1 242	1 949	39	1 434	5.3	391	42	66
Red Oak city	2 978	73	1 176	1 949	39	1 310	5.3	388	40	64
Scott township	384	20	215	1940-	-	257	6.6	37	-	-
Stanton city (part)	272	11	137	1940-	-	169	6.4	37	-	-
Sherman township	263	1	173	1940-	-	156	6.0	6	-	3
Elliott city	174	1	103	1940-	-	89	5.6	6	-	3
Washington township	102	4	53	1940-	-	80	6.4	-	-	-
West township	82	-	73	1940-	-	70	7.3	-	-	-
Muscatine County	16 786	1 127	5 959	1 959	506	8 693	5.6	1 919	186	140
Bloomington township	9 631	445	3 798	1 953	278	4 807	5.5	1 199	41	30
Muscatine city (part)	9 082	350	3 695	1 952	273	4 360	5.4	1 188	41	30
Cedar township	112	20	48	1 973	-	61	5.6	6	6	6
Fruitland township	809	133	77	1 976	21	472	6.0	42	7	15
Fruitland city	253	68	20	1 984	3	180	6.2	5	-	-
Muscatine city (part)	199	7	31	1 975	12	131	6.4	12	-	6
Fulton township	285	11	155	1940-	-	202	6.7	2	-	-
Stockton city	82	2	35	1 950	-	39	5.4	2	-	-

Table 19. **Physical Housing Characteristics: 2000**—Con.

[Data based on a sample (except Tables 65-68). For information on confidentiality protection, coverage, sampling error, and nonsampling error, see Appendix G.
For location of definitions, see "How to Use This Census Report"]

State County County Subdivision Place	Total housing units	Year structure built			Rooms			No bedrooms or 1 bedroom	Lacking complete plumbing facilities	Lacking complete kitchen facilities
		1995 to March 2000	1939 or earlier	Median	1 or 2	6 or more	Median			
Muscatine County—Con.										
Fulton township—Con.										
Walcott city (part)	-	-	-	-	-	-	-	-	-	-
Goshen township	259	16	145	1940-	18	150	5.9	29	2	3
Atalissa city	122	4	66	1940-	3	53	5.2	14	2	3
Lake township	202	-	102	1940-	-	147	7.0	-	-	-
Montpelier township	366	27	61	1 973	-	229	6.0	47	37	15
Moscow township	382	24	124	1 960	34	173	5.3	101	35	28
Wilton city (part)	-	-	-	-	-	-	-	-	-	-
Orono township	228	30	94	1 957	17	94	5.2	25	2	2
Conesville city	146	24	59	1 970	11	48	5.0	19	2	2
Pike township	394	33	167	1 950	18	239	6.0	55	15	6
Nichols city	144	4	80	1940-	4	81	5.8	11	-	-
Seventy-Six township	140	17	46	1 955	-	87	6.6	-	-	-
Muscatine city (part)	-	-	-	-	-	-	-	-	-	-
Sweetland township	1 264	222	163	1 979	27	594	5.4	59	24	24
Muscatine city (part)	55	47	-	1 997	-	16	5.0	-	-	-
Wapsinonoc township	1 429	80	528	1 955	66	789	5.8	238	10	4
West Liberty city	1 212	74	391	1 958	66	605	5.5	238	10	4
Wilton township	1 285	69	451	1 962	27	649	5.5	116	7	7
Durant city (part)	-	-	-	-	-	-	-	-	-	-
Wilton city (part)	1 145	59	361	1 964	27	551	5.4	108	7	7
O'Brien County	6 509	197	2 637	1 950	133	3 948	6.0	493	51	102
Baker township	86	-	62	1940-	-	78	7.0	-	-	-
Caledonia township	115	7	78	1940-	5	95	6.5	11	6	6
Carroll township	180	-	91	1940-	-	147	6.9	-	-	3
Archer city (part)	64	-	29	1 948	-	39	5.9	-	-	3
Sheldon city (part)	16	-	8	1 955	-	8	7.0	-	-	-
Center township	181	7	86	1 948	-	147	6.9	5	-	-
Primghar city (part)	88	1	35	1 953	-	56	6.4	5	-	-
Dale township	222	-	141	1940-	2	157	6.2	6	4	7
Primghar city (part)	108	-	56	1940-	2	66	6.0	6	2	2
Floyd township	2 192	80	588	1 960	87	1 206	5.8	239	9	9
Sheldon city (part)	2 072	73	518	1 961	81	1 105	5.7	233	9	9
Franklin township	661	34	263	1 953	25	366	5.8	80	-	18
Sanborn city	590	34	217	1 957	25	301	5.6	80	-	18
Grant township	68	4	45	1940-	-	64	7.3	-	-	-
Hartley township	915	50	359	1 949	2	502	5.7	51	2	14
Hartley city	810	50	284	1 951	2	430	5.6	51	2	11
Highland township	108	-	57	1940-	6	66	6.0	6	6	6
Primghar city (part)	12	-	2	1 983	-	8	6.0	-	-	-
Liberty township	174	-	92	1940-	4	117	6.3	6	4	9
Calumet city	81	-	42	1940-	-	60	6.8	2	-	-
Sutherland city (part)	16	-	8	1 940	-	12	6.0	-	-	-
Lincoln township	76	-	40	1940-	-	53	7.6	-	-	-
Omega township	116	-	63	1940-	-	86	6.5	6	6	6
Summit township	326	-	168	1940-	-	201	5.9	28	-	2
Archer city (part)	-	-	-	-	-	-	-	-	-	-
Primghar city (part)	229	-	129	1940-	-	120	5.6	28	-	2
Union township	668	9	296	1 946	2	407	6.2	40	-	6
Paullina city	549	9	227	1 949	2	330	6.1	35	-	6
Waterman township	421	6	208	1 941	-	256	6.0	15	14	16
Sutherland city (part)	330	6	163	1 941	-	189	5.8	15	4	6
Osceola County	3 012	103	1 362	1 945	41	1 956	6.3	267	9	30
Allison township	79	4	39	1 940	2	57	6.6	2	-	-
Baker township	222	6	113	1940-	7	138	6.1	25	-	7
Melvin city	128	-	63	1 941	7	65	5.6	25	-	1
Fairview township	146	4	69	1 942	4	83	5.8	18	-	1
Harris city	92	4	41	1 946	4	35	5.0	18	-	-
Gilman township	320	-	157	1 941	6	199	6.3	22	3	2
Ashton city	217	-	100	1 944	6	122	5.8	22	3	2
Goewey township	98	4	58	1940-	-	87	7.5	5	-	-
Harrison township	115	12	57	1 942	-	82	6.5	-	-	-
Holman township	1 521	60	602	1 948	17	939	6.1	160	5	15
Sibley city	1 244	60	433	1 952	17	720	5.9	152	-	4
Horton township	68	-	39	1940-	-	62	7.9	-	-	-
Ocheyedan township	319	3	171	1940-	5	207	6.2	35	1	1
Ocheyedan city	253	-	134	1940-	5	146	5.9	35	1	1
Viola township	56	-	28	1 940	-	46	7.2	-	-	3
Wilson township	68	10	29	1 947	-	56	6.4	-	-	1
Page County	7 302	341	3 248	1 945	199	4 251	5.9	842	34	90
Amity township	202	15	110	1940-	2	145	6.4	4	-	-
Braddyville city (part)	16	2	-	1 980	-	8	5.5	-	-	-
College Springs city	98	2	54	1940-	2	68	6.4	2	-	-
Buchanan township	152	9	75	1 941	3	88	5.9	20	-	-
Braddyville city (part)	66	4	27	1 955	1	26	5.1	18	-	-
Colfax township	107	2	81	1940-	-	71	6.1	2	-	1
Blanchard city	33	-	27	1940-	-	19	5.9	-	-	-
Coin city (part)	4	-	2	1 960	-	2	6.0	-	-	-
Douglas township	85	-	47	1940-	-	80	7.5	2	-	-
East River township	109	17	46	1 972	-	105	6.9	-	-	-
Clarinda city (part)	8	-	-	1 975	-	8	6.0	-	-	-
Fremont township	100	2	67	1940-	-	90	6.9	-	-	-
Grant township	2 809	117	1 100	1 948	100	1 457	5.6	402	6	26
Shenandoah city (part)	2 636	109	1 029	1 949	98	1 314	5.5	400	6	26
Harlan township	180	10	98	1940-	1	115	6.2	12	-	-
Clarinda city (part)	-	-	-	-	-	-	-	-	-	-
Shambaugh city	91	8	36	1 959	1	42	5.4	9	-	-
Lincoln township	164	6	108	1940-	1	97	6.2	7	6	9
Coin city (part)	116	2	79	1940-	1	63	5.9	7	6	8
Morton township	83	-	57	1940-	-	71	6.8	-	-	-
Nebraska township	72	10	36	1 940	-	39	5.7	-	-	-
Nodaway township	2 433	129	1 018	1 948	64	1 345	5.8	323	15	37
Clarinda city (part)	2 191	107	866	1 950	64	1 162	5.6	315	4	26
Yorktown city (part)	36	2	20	1940-	-	16	5.3	1	5	5
Pierce township	484	16	250	1940-	28	320	6.3	54	2	11

Table 19. **Physical Housing Characteristics: 2000**—Con.

[Data based on a sample (except Tables 65-68). For information on confidentiality protection, coverage, sampling error, and nonsampling error, see Appendix G.
For location of definitions, see "How to Use This Census Report"]

State County County Subdivision Place	Total housing units	Year structure built			Rooms			No bedrooms or 1 bedroom	Lacking complete plumbing facilities	Lacking complete kitchen facilities
		1995 to March 2000	1939 or earlier	Median	1 or 2	6 or more	Median			
Page County—Con.										
Pierce township—Con.										
Essex city	392	11	185	1 947	28	241	6.2	53	2	11
Tarkio township	110	2	50	1 947	-	80	7.4	2	2	2
Yorktown city (part)	7	-	5	1940-	-	7	7.8	-	2	2
Valley township	97	6	41	1 944	-	72	7.3	11	-	-
Hepburn city	16	-	9	1940-	-	4	5.0	-	-	-
Washington township	115	-	64	1940-	-	76	6.1	3	3	4
Northboro city	32	-	21	1940-	-	18	6.0	3	3	4
Palo Alto County	4 631	232	1 792	1 951	79	2 849	6.1	393	34	50
Booth township	56	-	31	1940-	-	56	7.0	-	-	-
Ellington township	81	6	53	1940-	-	70	6.8	-	-	-
Emmetsburg township	1 308	115	334	1 958	24	736	5.8	136	10	16
Emmetsburg city (part)	1 217	115	317	1 958	24	662	5.7	136	10	10
Fairfield township	136	2	71	1940-	-	114	6.3	3	-	-
Cylinder city	47	-	18	1 949	-	33	6.0	3	-	-
Fern Valley township	98	5	53	1940-	5	71	6.5	14	4	4
Rodman city	28	-	15	1940-	-	17	6.6	4	4	4
Freedom township	709	19	307	1 946	30	350	5.5	83	-	-
Emmetsburg city (part)	618	14	266	1 946	30	266	5.2	83	-	-
Great Oak township	82	-	35	1 944	-	78	6.5	-	-	-
Highland township	468	11	211	1 945	4	276	6.0	39	2	4
Ruthven city	349	4	148	1 949	3	186	5.7	36	2	4
Independence township	71	3	22	1 955	-	59	7.2	-	-	-
Lost Island township	155	4	67	1 953	-	72	5.3	2	-	3
Nevada township	37	-	23	1940-	-	27	7.2	10	-	-
Rush Lake township	249	5	130	1940-	-	167	6.6	17	13	11
Curlew city	36	-	21	1940-	-	22	5.9	6	8	8
Mallard city	141	3	55	1 951	-	83	6.1	11	2	-
Silver Lake township	175	2	82	1 943	-	99	5.9	11	-	-
Ayrshire city	97	-	34	1 951	-	46	5.4	11	-	-
Vernon township	51	12	19	1 952	-	46	7.9	-	-	-
Walnut township	521	27	195	1 950	9	308	6.0	55	5	10
Graettinger city	430	25	161	1 951	9	239	5.8	54	4	10
West Bend township	434	21	159	1 952	7	320	6.7	23	-	2
West Bend city (part)	366	21	116	1 955	7	253	6.4	23	-	2
Plymouth County	9 880	797	3 400	1 957	225	6 200	6.3	844	43	102
America township	3 975	360	1 003	1 961	154	2 155	5.8	510	7	33
Le Mars city	3 793	342	952	1 961	154	2 009	5.7	510	7	33
Elgin township	180	2	70	1 955	-	148	6.9	-	-	-
Struble city	32	2	15	1 950	-	20	5.8	-	-	-
Elkhorn township	101	4	54	1940-	-	79	6.7	-	6	-
Kingsley city (part)	-	-	-	-	-	-	-	-	-	-
Fredonia township	113	8	66	1940-	-	98	7.7	-	2	14
Garfield township	642	43	308	1 944	14	411	6.2	56	-	4
Kingsley city (part)	570	43	260	1 948	14	343	6.0	56	-	4
Grant township	195	-	131	1940-	1	135	6.7	10	1	1
Craig city	44	-	29	1940-	-	25	5.8	3	-	-
Hancock township	124	14	21	1 975	-	91	6.7	-	-	-
Henry township	82	7	40	1 941	-	68	7.2	-	-	-
Hungerford township	620	123	122	1 974	7	444	6.7	30	2	2
Hinton city	317	55	61	1 971	5	193	6.2	14	-	-
Johnson township	99	-	58	1940-	-	91	7.1	-	-	-
Liberty township	127	5	53	1 946	-	82	6.4	6	-	5
Lincoln township	101	11	55	1940-	-	97	7.0	-	-	6
Marion township	233	32	70	1 961	-	164	7.1	-	-	2
Oyens city	51	-	5	1 957	-	26	5.6	-	-	2
Remsen city (part)	78	24	8	1 989	-	48	6.0	-	-	-
Meadow township	106	-	71	1940-	2	87	7.8	2	-	-
Perry township	374	53	58	1 974	-	324	7.6	-	-	-
Plymouth township	409	24	183	1 949	4	280	6.5	16	2	2
Merrill city	294	15	118	1 951	4	196	6.3	16	2	2
Portland township	815	34	355	1 951	14	436	5.7	102	4	4
Akron city	716	27	279	1 955	14	354	5.5	102	4	4
Preston township	106	11	73	1940-	-	84	7.6	5	-	-
Remsen township	726	10	298	1 951	13	443	6.3	55	-	4
Remsen city (part)	627	10	235	1 953	13	363	6.0	50	-	4
Sioux township	129	13	49	1 970	-	59	5.3	5	6	6
Sioux City city (part)	-	-	-	-	-	-	-	-	-	-
Stanton township	128	3	53	1 948	-	107	7.0	-	-	6
Union township	109	-	50	1 946	-	87	7.2	6	-	-
Washington township	183	24	67	1 956	3	125	6.3	10	-	-
Brunsville city	68	4	15	1 962	3	45	6.0	10	-	-
Westfield township	203	16	92	1 949	13	105	5.6	31	13	13
Westfield city	86	5	37	1 949	-	34	5.1	18	-	-
Pocahontas County	3 988	57	1 902	1 942	54	2 682	6.4	222	42	75
Bellville township	203	2	122	1940-	9	149	6.6	18	3	6
Palmer city	109	2	58	1940-	6	68	6.1	15	-	-
Cedar township	395	10	207	1940-	8	256	6.2	28	9	16
Fonda city	329	6	169	1940-	8	194	6.0	28	2	9
Center township	969	24	300	1 958	11	545	5.9	54	-	15
Pocahontas city	955	24	286	1 959	11	531	5.8	54	-	15
Colfax township	116	-	70	1940-	-	91	7.5	-	5	5
Cummins township	180	-	90	1 940	2	131	6.3	13	4	8
Havelock city	93	-	38	1 947	2	44	5.4	13	2	6
Des Moines township	56	-	36	1940-	-	48	9.0+	-	-	-
Dover township	101	-	67	1940-	-	90	7.3	3	12	12
Varina city	47	-	35	1940-	-	38	6.7	1	2	2
Garfield township	125	1	64	1940-	-	85	6.3	2	-	-
Gilmore City city (part)	40	1	26	1940-	-	26	5.9	-	-	-
Grant township	83	-	38	1 950	-	60	6.8	-	3	3
Lake township	151	-	113	1940-	2	121	6.5	5	-	-
Gilmore City city (part)	72	-	50	1940-	-	54	6.3	3	-	-
Lincoln township	66	-	35	1940-	-	54	7.5	-	-	1
Lizard township	80	-	66	1940-	-	75	7.0	-	-	-
Marshall township	91	3	52	1940-	-	82	7.4	-	-	3

Table 19. **Physical Housing Characteristics: 2000**—Con.

[Data based on a sample (except Tables 65-68). For information on confidentiality protection, coverage, sampling error, and nonsampling error, see Appendix G.
For location of definitions, see "How to Use This Census Report"]

State County County Subdivision Place	Total housing units	Year structure built			Rooms			No bedrooms or 1 bedroom	Lacking complete plumbing facilities	Lacking complete kitchen facilities
		1995 to March 2000	1939 or earlier	Median	1 or 2	6 or more	Median			
Pocahontas County—Con.										
Powhatan township	120	-	93	1940-	-	106	7.2	6	-	-
Plover city	53	-	47	1940-	-	39	6.9	6	-	-
Rolfe city	333	-	214	1940-	2	218	6.4	27	-	-
Roosevelt township	43	-	26	1940-	-	43	6.9	-	-	-
Sherman township	73	-	30	1 946	-	63	6.4	-	-	-
Swan Lake township	803	17	279	1 949	20	465	5.9	66	6	6
Laurens city	712	17	229	1 950	18	393	5.8	64	6	6
Polk County	156 447	14 912	30 275	1 968	9 081	73 486	5.3	22 741	647	1 190
Allen township	492	201	73	1 977	-	370	6.5	17	-	-
Carlisle city (part)	16	8	-	1 980	-	8	5.5	-	-	-
Des Moines city (part)	251	183	28	1 998	-	243	6.9	-	-	-
Beaver township	904	46	237	1 967	23	512	5.8	116	2	-
Mitchellville city (part)	683	25	193	1 964	22	373	5.7	108	2	-
Bloomfield township	12 030	999	1 246	1 970	562	4 463	5.0	1 842	63	69
Des Moines city (part)	11 816	974	1 229	1 970	562	4 287	4.9	1 842	63	69
West Des Moines city (part)	147	19	12	1 971	-	120	8.0	-	-	-
Camp township	594	153	111	1 975	2	378	6.0	22	9	7
Runnells city	150	4	37	1 965	2	56	5.2	22	2	-
Clay township	4 298	1 029	165	1 979	132	2 295	5.7	355	-	-
Altoona city (part)	3 942	965	113	1 979	132	2 059	5.6	355	-	-
Bondurant city (part)	18	-	5	1 967	-	13	6.2	-	-	-
Pleasant Hill city (part)	-	-	-	-	-	-	-	-	-	-
Crocker township	11 044	2 399	299	1 978	377	6 638	6.1	859	16	27
Ankeny city (part)	9 892	2 137	204	1 978	370	5 775	6.0	830	16	27
Polk City city (part)	-	-	-	-	-	-	-	-	-	-
Saylorville CDP (part)	620	109	52	1 970	7	413	6.6	28	-	-
Delaware township	2 251	292	245	1 968	8	1 005	5.3	108	16	-
Altoona city (part)	7	-	7	1940-	-	7	8.0	-	-	-
Ankeny city (part)	-	-	-	-	-	-	-	-	-	-
Des Moines city (part)	324	69	7	1 983	-	91	5.0	4	-	-
Pleasant Hill city (part)	122	122	-	1 997	-	114	7.2	-	-	-
Saylorville CDP (part)	-	-	-	-	-	-	-	-	-	-
Des Moines township	45 061	890	17 272	1 948	4 343	18 522	5.1	10 457	244	537
Des Moines city (part)	45 061	890	17 272	1 948	4 343	18 522	5.1	10 457	244	537
Douglas township	1 442	434	95	1 991	81	451	4.3	246	-	23
Ankeny city (part)	911	326	8	1 993	76	59	3.9	221	-	23
Bondurant city (part)	64	1	6	1 974	-	55	7.2	-	-	-
Saylorville CDP (part)	-	-	-	-	-	-	-	-	-	-
Elkhart township	405	48	150	1 970	2	251	6.2	35	-	-
Elkhart city	162	13	58	1 963	2	64	5.0	35	-	-
Four Mile township	2 515	393	103	1 978	53	1 575	6.0	112	-	13
Pleasant Hill city (part)	1 859	298	42	1 979	53	1 129	5.9	103	-	-
Franklin township	986	145	137	1 978	18	597	6.0	56	3	3
Bondurant city (part)	615	87	83	1 978	10	312	5.5	48	3	3
Jefferson township	1 602	371	110	1 984	43	1 184	6.9	43	-	-
Grimes city (part)	821	118	39	1 983	38	492	6.1	38	-	-
Johnston city (part)	290	125	24	1 993	-	258	7.6	-	-	-
Lee township	24 773	781	7 450	1 957	1 340	8 420	4.9	3 720	141	148
Des Moines city (part)	24 773	781	7 450	1 957	1 340	8 420	4.9	3 720	141	148
Lincoln township	340	29	150	1 954	-	270	7.0	15	-	-
Alleman city	146	25	35	1 976	-	115	7.0	5	-	-
Sheldahl city (part)	49	4	21	1 952	-	35	6.2	2	-	-
Madison township	884	164	71	1 975	2	545	6.1	54	3	-
Polk City city (part)	846	162	57	1 976	2	513	6.1	54	3	-
Saylor township	2 201	153	340	1 961	75	1 041	5.4	173	18	16
Des Moines city (part)	50	-	-	1 965	-	23	5.3	-	-	-
Saylorville CDP (part)	616	41	63	1 966	9	428	6.2	19	-	-
Saylorville Reservoir UT	34	5	18	1940-	-	21	6.7	-	-	-
Johnston city (part)	-	-	-	-	-	-	-	-	-	-
Polk City city (part)	2	-	-	1 975	-	2	6.0	-	-	-
Union township	124	6	65	1940-	-	109	6.7	-	-	-
Sheldahl city (part)	9	-	9	1940-	-	9	7.1	-	-	-
Walnut township	27 666	3 652	1 413	1 979	1 311	14 558	5.7	3 211	53	124
Clive city (part)	4 076	613	73	1 979	119	2 806	7.0	325	19	13
Des Moines city (part)	429	7	41	1 964	71	169	4.4	109	-	-
Urbandale city (part)	2 144	121	33	1 977	153	952	5.2	389	-	11
West Des Moines city (part)	18 733	2 898	991	1 982	945	9 165	5.4	2 260	34	100
Windsor Heights city	2 226	13	275	1 958	23	1 443	6.3	128	-	-
Washington township	185	17	88	1 942	6	129	6.2	6	14	18
Webster township	16 616	2 705	437	1 982	703	10 152	6.2	1 294	65	205
Des Moines city (part)	2 401	40	11	1 976	115	1 158	5.4	203	21	-
Grimes city (part)	1 118	486	64	1 994	33	541	5.4	141	8	8
Johnston city (part)	3 166	964	50	1 988	154	1 913	6.2	444	-	94
Urbandale city (part)	9 593	1 192	255	1 979	390	6 374	6.6	491	36	103
Pottawattamie County	35 761	2 927	10 964	1 958	1 350	16 931	5.4	4 552	151	131
Belknap township	691	21	247	1 949	7	411	5.9	62	-	-
Oakland city (part)	637	17	231	1 949	7	363	5.8	62	-	-
Boomer township	213	33	79	1 972	-	168	6.7	16	-	4
Carson township	371	19	172	1 946	4	224	5.9	33	4	2
Carson city	317	19	141	1 952	4	198	5.9	33	4	2
Center township	86	2	59	1940-	-	70	6.8	2	-	-
Oakland city (part)	-	-	-	-	-	-	-	-	-	-
Crescent township	441	44	80	1 973	5	311	6.2	10	8	8
Crescent city	194	14	31	1 969	-	127	6.0	5	-	-
Garner township	1 730	322	145	1 977	6	1 199	6.6	222	12	-
Council Bluffs city (part)	809	194	38	1 982	6	445	5.8	213	8	-
Grove township	64	6	24	1 971	-	45	5.9	-	-	-
Hardin township	324	93	116	1 966	3	230	6.9	8	2	2
McClelland city	53	4	23	1 949	3	27	5.5	8	-	-
Hazel Dell township	421	59	143	1 971	-	282	6.2	7	-	-
James township	97	2	70	1940-	-	76	6.7	-	-	-
Kane township	22 210	1 357	7 381	1 954	1 185	8 469	5.1	3 696	70	65
Carter Lake city	1 292	135	126	1 963	6	675	5.6	6	7	-
Council Bluffs city (part)	20 918	1 222	7 255	1 953	1 179	7 794	5.0	3 690	63	65
Keg Creek township	269	-	77	1 961	4	195	6.5	11	-	-
Treynor city (part)	113	-	2	1 972	-	67	6.0	7	-	-

Table 19. **Physical Housing Characteristics: 2000**—Con.

[Data based on a sample (except Tables 65-68). For information on confidentiality protection, coverage, sampling error, and nonsampling error, see Appendix G.
For location of definitions, see "How to Use This Census Report"]

State County County Subdivision Place	Total housing units	Year structure built: 1995 to March 2000	Year structure built: 1939 or earlier	Year structure built: Median	Rooms: 1 or 2	Rooms: 6 or more	Rooms: Median	No bedrooms or 1 bedroom	Lacking complete plumbing facilities	Lacking complete kitchen facilities
Pottawattamie County—Con.										
Knox township	796	36	444	1940-	4	484	6.0	68	5	5
Avoca city	710	28	386	1940-	4	421	5.9	64	5	5
Lake township	430	19	89	1 963	-	269	6.0	10	-	-
Council Bluffs city (part)	40	8	-	1 975	-	24	6.7	-	-	-
Layton township	435	4	267	1940-	5	304	6.3	37	5	7
Walnut city	349	4	209	1940-	5	224	6.0	37	2	4
Lewis township	4 204	649	336	1 974	86	2 130	5.5	221	6	6
Council Bluffs city (part)	2 600	563	190	1 976	48	999	5.2	161	6	6
Lincoln township	68	-	48	1940-	-	52	6.6	-	-	-
Macedonia township	229	17	126	1940-	1	160	6.4	8	2	2
Macedonia city	144	8	75	1940-	1	93	6.0	8	2	2
Minden township	374	29	125	1 965	6	234	6.0	29	-	-
Minden city	234	21	77	1 962	4	132	5.8	27	-	-
Neola city (part)	4	-	2	1 960	2	2	5.5	2	-	-
Neola township	491	31	251	1940-	15	324	6.0	41	10	10
Neola city (part)	362	22	187	1940-	8	213	5.8	34	3	3
Norwalk township	464	61	132	1 972	6	320	6.1	38	-	-
Underwood city	263	29	64	1 971	6	162	5.9	33	-	-
Pleasant township	96	-	53	1940-	4	73	6.9	4	-	-
Shelby city (part)	2	-	-	1 985	-	-	3.0	-	-	-
Rockford township	270	34	61	1 974	4	172	6.1	9	25	13
Silver Creek township	370	37	107	1 971	1	261	6.5	11	-	-
Treynor city (part)	264	21	53	1 973	1	181	6.4	8	-	-
Valley township	182	8	120	1940-	-	137	6.7	-	2	2
Hancock city	106	6	68	1940-	-	74	6.2	-	2	2
Washington township	153	21	74	1 943	4	119	6.5	4	-	-
Waveland township	95	7	34	1 957	-	54	6.4	-	-	-
Wright township	92	-	27	1 963	-	73	6.3	5	-	5
York township	95	16	77	1940-	-	85	7.0	-	-	-
Poweshiek County	8 556	640	3 060	1 961	192	4 770	5.8	894	42	43
Bear Creek township	759	57	330	1 952	4	470	6.0	64	2	2
Brooklyn city	621	27	268	1 952	4	358	5.8	62	2	2
Chester township	139	11	96	1940-	-	134	6.5	-	-	-
Deep River township	221	11	127	1940-	-	162	6.5	17	6	6
Deep River city	139	8	86	1940-	-	91	6.0	15	6	6
Grant township	165	21	45	1 957	-	112	6.9	5	-	-
Grinnell city	3 739	249	1 403	1 956	152	1 899	5.5	594	12	22
Jackson township	785	37	286	1 952	12	447	5.8	72	4	2
Barnes City city (part)	-	-	-	-	-	-	-	-	-	-
Montezuma city	641	33	233	1 952	12	334	5.6	70	2	-
Jefferson township	129	4	88	1940-	-	95	6.7	-	-	-
Hartwick city	38	-	29	1940-	-	25	6.1	-	-	-
Lincoln township	119	11	62	1940-	-	83	6.1	3	-	2
Guernsey city	34	-	30	1940-	-	18	5.6	3	-	2
Madison township	613	56	48	1 972	17	258	5.3	47	9	9
Malcom township	267	22	116	1 960	2	192	6.3	19	-	-
Malcom city	153	7	72	1 951	2	102	6.2	19	-	-
Pleasant township	115	-	47	1 962	5	103	6.7	5	-	-
Scott township	94	19	35	1 970	-	75	6.1	-	-	-
Sheridan township	103	-	68	1940-	-	74	6.0	-	-	-
Sugar Creek township	202	2	96	1 942	-	131	6.0	23	-	-
Searsboro city	77	2	26	1 954	-	31	5.1	23	-	-
Union township	742	108	30	1 979	-	288	5.0	35	9	-
Warren township	189	16	89	1 961	-	102	5.7	8	-	-
Victor city (part)	66	7	22	1 965	-	21	5.1	8	-	-
Washington township	175	16	94	1940-	-	145	6.8	2	-	-
Ringgold County	2 789	211	1 187	1 949	120	1 383	5.5	292	105	77
Athens township	245	4	112	1 944	2	115	5.4	31	6	6
Kellerton city	167	4	77	1 944	-	71	5.3	27	1	1
Benton township	41	5	22	1940-	-	34	6.7	3	2	-
Maloy city	11	-	8	1940-	-	6	7.0	3	-	-
Clinton township	115	2	90	1940-	-	49	5.3	-	12	12
Redding city	39	2	32	1940-	-	23	6.0	-	1	1
Grant township	59	-	26	1 944	2	35	5.9	4	-	2
Clearfield city (part)	4	-	-	1 965	-	-	4.5	-	-	-
Jefferson township	67	2	37	1940-	2	30	5.3	9	2	-
Diagonal city (part)	18	-	9	1 940	-	7	5.2	5	-	-
Shannon City city (part)	5	-	3	1940-	-	3	6.7	-	-	-
Liberty township	129	3	58	1 947	20	33	4.5	38	54	29
Lincoln township	79	2	61	1940-	-	67	6.7	-	-	-
Lotts Creek township	32	6	20	1940-	-	20	6.0	-	-	-
Middle Fork township	53	-	20	1 951	-	48	6.6	-	-	-
Monroe township	60	3	33	1940-	-	26	5.3	-	-	-
Beaconsfield city (part)	14	-	4	1 975	-	2	4.7	-	-	-
Mount Ayr city	857	43	270	1 955	12	388	5.3	86	-	-
Poe township	81	-	43	1940-	2	26	5.0	4	13	13
Rice township	66	-	43	1940-	-	62	7.1	-	-	-
Delphos city	10	-	8	1940-	-	10	7.0	-	-	-
Riley township	29	3	14	1 943	-	20	7.1	1	2	4
Tingley township	175	4	129	1940-	2	93	5.7	21	5	2
Tingley city	111	4	78	1940-	2	48	5.3	21	3	-
Union township	443	114	56	1 986	78	199	5.3	83	3	3
Beaconsfield city (part)	-	-	-	-	-	-	-	-	-	-
Ellston city	26	-	18	1940-	3	19	6.4	3	-	-
Washington township	219	17	137	1940-	-	121	5.8	12	5	5
Diagonal city (part)	134	6	93	1940-	-	70	5.6	12	5	3
Waubonsie township	39	3	16	1 949	-	17	5.3	-	1	1
Benton city	17	2	8	1 943	-	10	5.8	-	-	-
Sac County	5 460	145	2 326	1 946	67	3 443	6.1	460	32	54
Boyer Valley township	401	4	180	1 944	12	282	6.2	23	9	9
Early city	290	4	122	1 946	8	203	6.1	19	9	9
Cedar township	260	-	142	1940-	-	211	6.8	9	-	-
Lytton city (part)	134	-	61	1 943	-	95	6.3	9	-	-
Clinton township	76	-	32	1 943	-	61	7.1	-	-	-
Cook township	77	-	40	1940-	2	65	7.2	6	-	2

Table 19. **Physical Housing Characteristics: 2000**—Con.

[Data based on a sample (except Tables 65-68). For information on confidentiality protection, coverage, sampling error, and nonsampling error, see Appendix G.
For location of definitions, see "How to Use This Census Report"]

State County County Subdivision Place	Total housing units	Year structure built			Rooms			No bedrooms or 1 bedroom	Lacking complete plumbing facilities	Lacking complete kitchen facilities
		1995 to March 2000	1939 or earlier	Median	1 or 2	6 or more	Median			
Sac County—Con.										
Coon Valley township	87	3	44	1940-	-	77	7.1	-	-	-
Delaware township	138	-	60	1 944	4	105	6.8	8	2	6
Nemaha city	46	-	30	1940-	-	31	6.9	4	2	6
Douglas township	59	-	17	1 947	-	55	6.9	-	-	-
Eden township	84	5	55	1940-	-	84	7.4	-	-	-
Eureka township	437	11	221	1940-	9	272	6.3	38	6	8
Schaller city	348	9	154	1 944	9	198	5.9	38	6	6
Jackson township	1 316	78	535	1 947	15	747	5.8	185	-	-
Sac City city	1 207	78	475	1 948	15	653	5.7	185	-	-
Levey township	301	5	127	1 952	2	192	6.1	20	-	-
Wall Lake city (part)	234	2	93	1 954	2	133	5.8	18	-	-
Richland township	607	14	283	1 943	5	399	6.2	38	2	7
Odebolt city	537	14	240	1 944	5	336	6.0	38	-	5
Sac township	273	2	158	1940-	2	174	6.2	19	-	-
Auburn city	146	2	93	1940-	2	82	5.8	19	-	-
Viola township	308	9	123	1 948	3	164	5.7	16	5	5
Wall Lake city (part)	97	-	53	1940-	-	68	6.4	5	-	-
Wall Lake township	952	14	240	1 957	13	478	5.5	96	5	14
Lake View city	826	13	171	1 959	13	377	5.3	90	5	14
Wheeler township	84	-	69	1940-	-	77	7.1	2	3	3
Scott County	65 649	4 251	14 681	1 965	2 551	34 314	5.6	8 710	264	456
Allens Grove township	399	18	158	1 961	-	240	5.9	39	9	4
Dixon city (part)	51	2	35	1940-	-	29	5.8	1	-	-
Donahue city	106	-	28	1 968	-	87	6.2	1	-	-
Blue Grass township	1 503	108	313	1 968	17	770	5.6	87	18	-
Blue Grass city (part)	264	2	36	1 967	2	154	5.8	6	-	-
Walcott city (part)	636	56	156	1 970	15	298	5.4	65	-	-
Buffalo township	1 754	254	289	1 974	13	1 102	6.2	73	-	5
Blue Grass city (part)	197	19	46	1 967	2	109	5.7	6	-	1
Buffalo city	524	25	162	1 952	11	245	5.4	65	-	4
Butler township	1 405	108	184	1 974	-	872	6.1	53	15	17
McCausland city	112	5	34	1 965	-	64	5.7	8	-	2
Park View CDP	829	40	17	1 976	-	505	6.1	16	8	8
Cleona township	205	21	106	1940-	3	153	6.7	25	3	-
Durant city (part)	41	9	4	1 993	3	19	3.4	20	-	-
Walcott city (part)	-	-	-	-	-	-	-	-	-	-
Davenport city	41 359	1 831	11 754	1 959	2 065	19 424	5.4	6 744	168	272
Hickory Grove township	277	15	140	1940-	7	203	6.4	10	2	-
Maysville city	60	2	18	1 960	2	39	6.1	5	-	-
Walcott city (part)	3	-	1	1 943	-	1	4.3	-	-	-
Le Claire township	1 734	152	331	1 966	33	1 025	6.0	151	4	4
Le Claire city	1 175	109	251	1 962	21	628	5.7	127	4	4
Liberty township	271	9	171	1940-	-	228	6.8	2	-	-
Dixon city (part)	53	-	30	1940-	-	34	6.3	-	-	-
New Liberty city	46	2	34	1940-	-	38	6.4	-	-	-
Lincoln township	176	11	50	1 960	-	116	6.3	11	8	-
Pleasant Valley township	13 809	1 369	730	1 972	392	8 302	6.1	1 402	26	143
Bettendorf city	13 051	1 310	634	1 972	377	7 840	6.1	1 330	26	143
Panorama Park city	55	-	-	1 963	-	26	5.4	4	-	-
Riverdale city	280	4	13	1 963	8	111	5.0	38	-	-
Princeton township	592	36	195	1 962	2	381	6.2	38	2	2
Princeton city	392	15	116	1 965	2	215	5.7	38	2	2
Sheridan township	1 693	250	158	1 975	19	1 099	6.2	75	-	-
Eldridge city	1 550	232	111	1 975	19	964	6.1	75	-	-
Winfield township	472	69	102	1 973	-	399	6.8	-	9	9
Long Grove city	207	18	41	1 975	-	185	7.0	-	-	-
Shelby County	5 459	168	2 429	1 948	109	3 584	6.4	392	29	37
Cass township	223	10	127	1940-	2	153	6.5	4	2	-
Portsmouth city	108	3	52	1 944	2	76	6.5	4	2	-
Center township	167	14	78	1 959	-	153	7.8	-	-	-
Clay township	382	4	187	1 941	5	255	6.2	33	-	-
Elk Horn city	260	2	105	1 947	5	146	5.8	28	-	-
Douglas township	128	6	90	1940-	-	96	7.1	3	-	-
Kirkman city	36	4	23	1940-	-	22	6.1	-	-	-
Fairview township	100	3	68	1940-	2	78	6.4	2	2	-
Greeley township	102	-	57	1940-	-	79	6.9	-	2	2
Irwin city (part)	10	-	4	1 955	-	6	6.0	-	-	-
Grove township	84	16	29	1 967	-	62	6.7	13	-	-
Harlan city	2 294	48	741	1 957	92	1 290	5.9	280	11	21
Jackson township	128	5	87	1940-	-	94	7.0	-	-	-
Jefferson township	290	7	140	1 943	1	184	6.2	31	3	6
Irwin city (part)	173	-	79	1 946	1	90	5.6	31	3	6
Lincoln township	125	-	64	1940-	-	117	8.1	-	-	-
Monroe township	108	17	59	1940-	-	90	7.3	-	-	-
Polk township	65	7	41	1940-	-	51	7.6	-	-	-
Shelby township	425	18	257	1940-	2	285	6.4	10	-	1
Shelby city (part)	289	13	172	1940-	2	185	6.3	10	-	-
Tennant city	30	2	14	1 952	-	12	5.1	-	-	-
Union township	364	2	177	1 944	-	252	6.8	3	-	-
Defiance city	129	2	63	1 943	-	90	6.4	3	-	-
Earling city (part)	92	-	21	1 963	-	56	6.6	-	-	-
Washington township	194	8	91	1 947	-	150	6.8	4	-	5
Panama city	100	8	31	1 956	-	64	6.0	4	-	-
Westphalia township	280	3	136	1 944	5	195	6.7	9	9	2
Earling city (part)	91	-	41	1 945	3	68	6.9	3	-	2
Westphalia city	64	3	32	1 945	2	43	6.9	6	-	-
Sioux County	11 260	667	3 597	1 960	321	7 323	6.3	938	55	39
Buncombe township	840	32	260	1 957	27	477	5.9	78	4	-
Hawarden city (part)	812	32	239	1 958	27	456	5.8	78	4	-
Capel township	152	-	93	1940-	-	117	7.0	-	-	-
Center township	110	-	48	1 943	-	103	7.0	-	-	-
Eagle township	115	3	65	1940-	-	104	7.4	6	-	-
East Orange township	243	4	88	1 961	6	162	6.2	11	4	8
Granville city	160	4	68	1 954	6	85	5.7	11	4	8
Floyd township	433	22	161	1 952	7	287	6.3	19	-	2

Table 19. **Physical Housing Characteristics: 2000**—Con.

[Data based on a sample (except Tables 65-68). For information on confidentiality protection, coverage, sampling error, and nonsampling error, see Appendix G.
For location of definitions, see "How to Use This Census Report"]

State County County Subdivision Place	Total housing units	Year structure built			Rooms			No bedrooms or 1 bedroom	Lacking complete plumbing facilities	Lacking complete kitchen facilities
		1995 to March 2000	1939 or earlier	Median	1 or 2	6 or more	Median			
Sioux County—Con.										
Floyd township—Con.										
Hospers city	284	11	82	1 959	7	164	5.9	19	-	2
Garfield township	98	6	61	1940-	-	92	7.7	-	-	-
Grant township	206	2	88	1 948	36	140	6.4	42	9	3
Matlock city	35	2	16	1 942	-	29	6.8	-	3	3
Sheldon city (part)	44	-	6	1 979	27	5	2.3	33	-	-
Holland township	1 888	77	502	1 963	72	1 170	6.2	197	-	-
Orange City city (part)	1 731	65	419	1 963	72	1 038	6.0	197	-	-
Lincoln township	862	68	236	1 960	7	576	6.4	46	8	6
Hull city	708	48	184	1 960	7	434	6.1	44	2	-
Logan township	364	-	195	1940-	23	174	5.4	47	-	-
Chatsworth city	44	-	23	1940-	2	21	5.4	8	-	-
Hawarden city (part)	291	-	150	1940-	21	130	5.2	39	-	-
Lynn township	123	13	45	1 955	-	104	7.0	-	-	-
Nassau township	663	73	265	1 958	2	427	6.3	41	1	4
Alton city	475	35	192	1 955	2	305	6.3	35	1	4
Orange City city (part)	77	38	13	1 990	-	45	5.8	6	-	-
Plato township	175	-	82	1 942	9	161	8.3	9	-	-
Reading township	359	15	144	1 946	5	239	6.3	16	3	-
Ireton city	248	15	88	1 954	5	151	6.0	16	3	-
Rock township	1 426	107	362	1 966	32	823	5.9	122	-	-
Rock Valley city	1 197	92	286	1 967	32	628	5.6	122	-	-
Settlers township	34	-	12	1 978	-	11	4.5	6	-	-
Sheridan township	427	12	159	1 956	5	288	6.3	36	15	3
Boyden city	281	6	90	1 961	5	152	5.7	30	4	3
Sherman township	194	14	93	1 951	-	163	7.5	2	-	-
Maurice city	104	4	55	1940-	-	93	7.4	2	-	-
Sioux township	108	-	68	1940-	-	76	6.0	7	-	-
Washington township	92	-	65	1940-	-	69	7.1	-	-	-
Welcome township	509	91	65	1 976	17	346	6.8	25	6	-
Sioux Center city (part)	302	69	28	1 979	17	167	5.8	25	6	-
West Branch township	1 839	128	440	1 966	73	1 214	6.5	228	5	13
Sioux Center city (part)	1 655	115	305	1 967	73	1 044	6.3	222	5	13
Story County	30 630	3 715	5 719	1 971	2 201	14 764	5.4	4 918	83	123
Collins township	347	9	176	1940-	10	188	5.7	29	9	8
Collins city	217	5	101	1 945	6	101	5.3	25	5	4
Franklin township	7 859	969	295	1 973	365	4 366	5.8	735	24	30
Ames city (part)	6 754	849	194	1 972	360	3 613	5.7	711	21	27
Gilbert city	346	53	55	1 973	5	198	5.9	16	3	3
Grant township	456	129	71	1 976	-	302	6.3	-	-	-
Ames city (part)	87	64	-	1 998	-	38	5.3	-	-	-
Nevada city (part)	160	47	-	1 978	-	97	6.0	-	-	-
Howard township	753	108	303	1 964	6	527	6.6	40	4	-
Roland city	503	61	202	1 961	6	350	6.5	34	4	-
Story City city (part)	66	33	7	1 988	-	31	5.4	-	-	-
Indian Creek township	599	36	247	1 958	12	346	5.9	34	8	3
Maxwell city	333	4	173	1940-	6	209	6.1	23	-	-
Lafayette township	1 470	48	406	1 964	40	799	5.7	163	-	-
Story City city (part)	1 312	48	349	1 966	40	672	5.6	163	-	-
Lincoln township	342	4	180	1940-	3	232	6.4	19	4	-
Zearing city	254	4	108	1 952	3	158	6.1	19	4	-
Milford township	192	23	49	1 964	-	134	6.5	15	-	-
Ames city (part)	-	-	-	-	-	-	-	-	-	-
Nevada township	2 962	287	800	1 965	118	1 381	5.3	383	6	-
Nevada city (part)	2 719	259	741	1 964	118	1 190	5.2	383	6	-
New Albany township	489	18	211	1 951	8	355	6.6	39	-	4
Colo city	354	18	140	1 954	8	248	6.5	31	-	4
Palestine township	1 875	167	359	1 972	47	1 023	5.8	187	5	5
Huxley city	976	99	101	1 975	27	470	5.4	122	-	-
Kelley city (part)	36	5	14	1 950	-	25	6.0	3	-	-
Sheldahl city (part)	58	4	18	1 972	-	38	5.9	2	-	-
Slater city	558	41	145	1 964	20	304	5.8	46	-	-
Richland township	131	4	68	1940-	-	100	6.3	-	-	-
Sherman township	88	-	49	1940-	-	67	6.1	-	-	-
Union township	498	56	192	1 960	3	333	6.1	27	4	-
Cambridge city	329	29	117	1 963	3	186	5.7	16	-	-
Warren township	245	6	142	1940-	-	193	6.4	18	-	10
McCallsburg city	143	6	62	1 951	-	100	6.3	18	-	-
Washington township	12 324	1 851	2 171	1 973	1 589	4 418	4.5	3 229	19	63
Ames city (part)	11 868	1 815	2 095	1 973	1 572	4 113	4.5	3 180	19	63
Kelley city (part)	79	14	25	1 969	-	51	6.2	4	-	-
Tama County	7 583	526	3 592	1 943	156	4 691	6.1	608	89	158
Buckingham township	136	-	36	1 960	-	101	6.9	2	-	-
Carlton township	382	22	166	1 950	3	234	6.2	15	6	7
Garwin city	257	8	117	1 945	-	137	5.7	12	-	5
Carroll township	104	-	65	1940-	-	93	7.3	-	6	11
Clark township	702	36	309	1 947	7	468	6.3	49	-	2
Dysart city	590	26	254	1 948	7	378	6.2	42	-	2
Columbia township	133	11	60	1 945	-	92	6.3	-	4	-
Crystal township	83	-	49	1940-	-	68	6.4	2	-	-
Geneseo township	170	17	45	1 967	6	139	6.9	6	-	-
Grant township	128	8	58	1 942	-	105	6.5	-	-	-
Highland township	62	-	51	1940-	-	55	7.9	-	2	4
Howard township	97	11	69	1940-	-	74	6.4	-	7	7
Indian Village township	452	97	130	1 972	4	241	5.6	36	4	2
Le Grand city (part)	-	-	-	-	-	-	-	-	-	-
Montour city	116	7	52	1 943	-	73	5.9	4	-	-
Lincoln township	196	2	111	1940-	2	139	6.1	13	10	13
Lincoln city	93	-	43	1 943	2	51	5.6	13	7	10
Oneida township	214	-	156	1940-	-	161	6.4	4	2	7
Clutier city	121	-	78	1940-	-	84	6.1	4	2	7
Otter Creek township	161	6	93	1940-	-	135	7.0	-	7	7
Perry township	852	39	413	1 942	7	513	6.0	40	2	11
Traer city	727	33	332	1 945	7	397	5.7	37	2	11
Richland township	72	13	29	1 955	-	61	7.4	-	-	-
Salt Creek township	206	8	115	1940-	11	135	6.5	15	2	-

Table 19. **Physical Housing Characteristics: 2000**—Con.

[Data based on a sample (except Tables 65-68). For information on confidentiality protection, coverage, sampling error, and nonsampling error, see Appendix G.
For location of definitions, see "How to Use This Census Report"]

State County County Subdivision Place	Total housing units	Year structure built			Rooms			No bedrooms or 1 bedroom	Lacking complete plumbing facilities	Lacking complete kitchen facilities
		1995 to March 2000	1939 or earlier	Median	1 or 2	6 or more	Median			
Tama County—Con.										
Salt Creek township—Con.										
Chelsea city	111	-	81	1940-	3	78	6.5	7	2	-
Spring Creek township	628	19	289	1 946	21	357	5.8	64	10	24
Gladbrook city	429	16	205	1 945	12	257	6.0	35	4	18
Tama township	1 253	80	604	1 943	40	695	5.8	140	8	31
Tama city	1 150	57	566	1 941	37	665	5.9	137	-	23
Toledo township	1 294	141	561	1 952	49	625	5.4	212	5	4
Toledo city	1 061	55	486	1 950	49	456	5.2	197	5	4
York township	258	16	183	1940-	6	200	6.5	10	14	28
Elberon city	97	6	63	1940-	2	71	6.4	5	4	4
Vining city	43	2	35	1940-	4	29	6.4	5	2	2
Taylor County	3 199	119	1 676	1940-	48	1 908	5.9	276	77	86
Bedford township	798	29	390	1 942	15	446	5.7	73	7	10
Bedford city	769	29	380	1 941	14	426	5.7	72	7	10
Benton township	37	-	23	1940-	-	32	7.0	1	2	2
Clayton township	78	6	40	1940-	-	53	6.1	6	-	-
Dallas township	326	9	189	1940-	1	207	6.0	29	11	9
New Market city	224	4	121	1940-	1	139	5.9	20	5	5
Gay township	58	8	41	1940-	-	35	6.0	6	-	-
Grant township	249	14	147	1940-	-	146	6.0	10	3	8
Clearfield city (part)	179	14	106	1940-	-	98	5.7	8	3	4
Grove township	70	2	39	1940-	2	51	6.7	8	-	2
Holt township	76	5	39	1940-	-	57	6.9	-	5	6
Jackson township	27	-	15	1940-	-	27	7.1	-	6	6
Jefferson township	161	2	113	1940-	10	90	5.7	15	13	11
Athelstan city	14	-	10	1940-	5	5	4.5	5	7	5
Blockton city	110	2	82	1940-	5	59	5.6	10	1	1
Marshall township	130	2	77	1940-	2	71	5.8	14	11	12
Conway city	33	-	15	1 948	-	18	5.6	4	2	5
Sharpsburg city	51	2	29	1940-	2	26	5.6	6	6	4
Mason township	85	6	33	1 948	-	71	6.5	3	-	2
Nodaway township	68	3	33	1 943	4	50	6.4	4	-	4
Platte township	700	11	297	1 949	14	351	5.5	92	7	8
Lenox city (part)	615	11	239	1 953	14	291	5.4	92	7	8
Polk township	65	-	39	1940-	-	40	5.8	3	-	-
Ross township	68	7	38	1940-	-	56	7.0	-	-	-
Washington township	203	15	123	1940-	-	125	6.2	12	12	6
Gravity city	106	4	82	1940-	-	65	6.0	5	4	6
Union County	5 657	252	2 600	1 947	190	2 985	5.6	764	61	80
Creston city	3 572	126	1 607	1 948	154	1 713	5.4	600	16	29
Dodge township	72	6	34	1 942	-	39	6.8	6	-	-
Douglas township	314	31	136	1 954	9	190	6.4	30	-	-
Cromwell city	48	-	38	1940-	2	16	5.1	2	-	-
Grant township	135	-	90	1940-	-	92	6.4	-	3	3
Shannon City city (part)	40	-	28	1940-	-	22	5.9	-	3	3
Highland township	115	14	43	1 966	7	77	6.8	7	10	10
Jones township	158	-	76	1 945	-	97	5.8	10	10	-
Thayer city	36	-	24	1940-	-	7	4.6	4	4	-
Lincoln township	93	3	30	1 954	-	87	6.9	-	-	-
New Hope township	284	4	191	1940-	-	170	5.9	18	1	1
Lorimor city	188	2	123	1940-	-	91	5.4	13	-	-
Platte township	106	4	76	1940-	2	57	6.0	4	10	8
Kent city	29	-	27	1940-	2	14	5.5	4	8	8
Pleasant township	54	10	28	1940-	-	38	6.4	8	-	6
Sand Creek township	100	4	65	1940-	-	85	6.4	4	2	12
Arispe city	42	4	29	1940-	-	31	6.1	4	2	4
Spaulding township	105	19	32	1 956	4	96	7.2	4	3	3
Union township	549	31	192	1 962	14	244	5.3	73	6	8
Afton city	407	17	157	1 961	14	167	5.1	67	4	6
Van Buren County	3 581	239	1 658	1 947	82	1 933	5.7	456	171	147
Bonaparte township	321	20	176	1940-	8	188	5.9	50	7	11
Bonaparte city	213	6	131	1940-	2	123	5.8	35	1	5
Cedar township	166	14	78	1 943	2	112	6.0	14	2	-
Stockport city (part)	64	9	27	1 945	2	28	5.2	10	2	-
Chequest township	110	9	53	1 944	-	48	5.3	9	31	25
Des Moines township	119	20	36	1 972	2	61	5.6	14	12	20
Cantril city (part)	-	-	-	-	-	-	-	-	-	-
Farmington township	454	20	219	1 944	8	264	5.8	50	11	11
Farmington city	349	10	184	1940-	5	195	5.8	41	8	8
Harrisburg township	84	12	29	1 968	-	46	6.1	13	-	-
Henry township	71	9	20	1 967	5	43	6.0	16	11	11
Jackson township	477	31	256	1940-	12	260	5.7	40	35	23
Cantril city (part)	119	2	61	1940-	6	53	5.3	13	-	1
Milton city	240	20	140	1940-	3	130	5.6	24	10	9
Lick Creek township	226	13	91	1 961	6	101	5.2	38	28	6
Birmingham city (part)	54	2	26	1 945	-	22	4.7	20	-	-
Union township	316	9	163	1940-	2	208	6.0	12	6	10
Birmingham city (part)	146	6	72	1 943	2	74	5.5	10	-	2
Stockport city (part)	61	1	38	1940-	-	33	5.6	-	-	2
Van Buren township	711	50	263	1 961	28	325	5.3	115	6	6
Keosauqua city	505	28	194	1 956	6	227	5.3	79	4	6
Vernon township	121	15	67	1940-	2	80	6.1	3	11	13
Mount Sterling city	26	-	15	1940-	-	14	5.7	1	1	1
Village township	322	13	159	1 951	-	146	5.3	64	7	7
Douds CDP	114	-	46	1 965	-	45	5.0	52	7	7
Leando CDP	45	-	38	1940-	-	16	5.2	4	-	-
Washington township	83	4	48	1940-	7	51	6.1	18	4	4
Wapello County	15 873	760	5 947	1 950	467	6 665	5.2	2 140	166	180
Adams township	334	21	139	1 949	6	159	5.4	22	3	6
Blakesburg city	176	6	84	1 942	6	73	5.2	22	3	1
Agency township	527	36	135	1 957	21	219	5.2	70	23	19
Agency city	285	16	92	1 954	7	124	5.3	39	7	3
Cass township	136	19	24	1 974	9	30	4.4	30	13	13
Chillicothe city	45	2	8	1 961	-	17	5.2	-	-	-

Table 19. **Physical Housing Characteristics: 2000**—Con.

[Data based on a sample (except Tables 65-68). For information on confidentiality protection, coverage, sampling error, and nonsampling error, see Appendix G.
For location of definitions, see "How to Use This Census Report"]

State County County Subdivision Place	Total housing units	Year structure built: 1995 to March 2000	Year structure built: 1939 or earlier	Year structure built: Median	Rooms: 1 or 2	Rooms: 6 or more	Rooms: Median	No bedrooms or 1 bedroom	Lacking complete plumbing facilities	Lacking complete kitchen facilities
Wapello County—Con.										
Center township	11 858	371	4 704	1 947	409	4 680	5.1	1 805	85	108
Ottumwa city (part)	10 955	311	4 561	1 946	366	4 305	5.1	1 652	46	82
Columbia township	477	57	168	1 960	6	240	5.5	48	8	8
Eddyville city (part)	359	35	110	1 969	6	157	5.3	42	-	-
Competine township	117	19	42	1 948	-	75	6.3	-	-	-
Dahlonega township	236	11	43	1 967	-	185	7.8	7	-	-
Ottumwa city (part)	17	-	-	1 955	-	17	8.1	-	-	-
Green township	299	45	60	1 968	-	177	6.0	16	5	-
Highland township	130	-	100	1940-	-	100	6.7	-	-	-
Keokuk township	457	68	53	1 975	5	176	5.2	32	12	7
Pleasant township	113	8	50	1 948	-	52	5.4	-	-	-
Polk township	253	32	63	1 972	-	98	5.1	23	-	-
Richland township	249	20	79	1 959	1	179	6.2	3	2	4
Kirkville city	74	6	25	1 962	1	46	5.9	3	2	2
Ottumwa city (part)	5	5	-	2 000	-	5	9.0+	-	-	-
Washington township	687	53	287	1 952	10	295	5.3	84	15	15
Eldon city	476	23	257	1940-	4	196	5.2	61	4	4
Warren County	15 289	1 450	2 791	1 972	194	8 859	5.9	1 021	43	55
Allen township	1 512	131	202	1 971	11	750	5.5	121	-	5
Carlisle city (part)	1 364	90	168	1 970	11	643	5.4	115	-	-
Belmont township	398	18	188	1 949	-	260	6.1	16	7	7
Milo city (part)	256	14	105	1 966	-	159	6.0	16	2	2
Greenfield township	2 113	201	82	1 979	11	1 404	6.1	111	6	6
Norwalk city (part)	784	87	5	1 988	6	500	6.0	77	-	-
Spring Hill city	33	-	14	1 943	-	23	5.9	4	-	-
Indianola city	4 973	456	904	1 970	147	2 326	5.3	613	10	19
Jackson township	284	41	65	1 972	-	185	6.1	5	-	-
St. Marys city	51	2	16	1 961	-	34	6.8	-	-	-
Jefferson township	595	55	122	1 972	3	369	6.0	25	-	-
Bevington city (part)	3	-	3	1940-	-	3	8.0	-	-	-
Martensdale city	179	4	25	1 965	3	95	5.6	16	-	-
Liberty township	203	13	105	1940-	-	123	5.9	11	-	-
Lincoln township	786	116	171	1 976	-	547	6.4	-	-	-
Ackworth city	30	2	14	1 945	-	22	6.1	-	-	-
Linn township	2 099	178	194	1 973	7	1 478	6.5	27	5	-
Cumming city	62	2	31	1 940	-	45	6.4	-	-	-
Norwalk city (part)	1 651	119	102	1 973	7	1 153	6.5	27	5	-
Otter township	281	32	95	1 972	-	198	6.7	7	-	7
Milo city (part)	70	2	21	1 963	-	46	6.3	7	-	-
Palmyra township	195	19	55	1 973	-	145	6.2	8	-	-
Richland township	452	24	121	1 969	2	253	5.7	15	5	5
Hartford city	275	6	58	1 971	2	156	5.7	10	-	-
Squaw township	265	58	70	1 974	-	160	6.0	-	-	-
Union township	206	26	71	1 972	-	127	5.8	8	3	3
Sandyville city	31	-	24	1940-	-	8	5.0	5	3	3
Virginia township	398	54	143	1 967	8	220	5.8	22	1	1
New Virginia city	198	15	76	1 960	2	93	5.4	16	1	1
White Breast township	279	11	166	1940-	-	163	6.1	20	-	2
Lacona city	158	10	91	1940-	-	81	5.6	20	-	2
White Oak township	250	17	37	1 978	5	151	6.1	12	6	-
Washington County	8 543	732	3 499	1 951	281	5 064	6.0	928	65	81
Brighton township	387	8	193	1 940	6	244	6.2	36	1	6
Brighton city	301	3	142	1 944	6	170	5.8	36	1	2
Cedar township	105	6	48	1 944	-	100	7.3	-	-	-
Clay township	105	6	77	1940-	-	90	6.8	-	-	-
Crawford township	251	23	138	1940-	-	171	6.3	7	-	-
Crawfordsville city	124	7	79	1940-	-	83	6.0	2	-	-
Dutch Creek township	125	10	60	1 943	-	106	7.1	-	-	-
English River township	1 383	217	315	1 973	44	781	5.8	120	17	7
Kalona city	972	127	224	1 971	37	518	5.7	102	4	-
Franklin township	195	7	127	1940-	-	129	6.3	10	2	-
West Chester city	72	5	50	1940-	-	41	5.8	5	2	-
Highland township	165	16	63	1 959	5	93	5.9	20	10	10
Iowa township	731	96	246	1 967	11	442	6.0	52	1	6
Riverside city	402	30	155	1 963	11	223	5.8	42	1	1
Jackson township	162	27	101	1940-	-	139	6.9	-	-	8
Lime Creek township	836	89	304	1 955	21	449	5.7	91	11	14
Wellman city	573	57	183	1 958	12	283	5.5	58	-	3
Marion township	226	36	95	1 955	8	141	6.3	11	5	5
Coppock city (part)	6	-	3	1 940	-	2	4.5	2	-	-
Oregon township	359	22	174	1 942	3	238	6.2	31	-	-
Ainsworth city	213	8	88	1 952	3	128	5.9	31	-	-
Seventy-Six township	99	8	61	1940-	-	99	7.1	-	-	-
Washington township	3 414	161	1 497	1 945	183	1 842	5.7	550	18	25
Washington city	3 129	139	1 380	1 945	179	1 604	5.6	540	13	25
Wayne County	3 357	150	1 498	1 946	50	1 746	5.6	349	128	171
Benton township	106	4	48	1 950	-	66	6.0	4	6	6
Corydon city (part)	8	4	2	1 973	-	2	4.5	4	-	-
Clay township	72	3	25	1 947	-	54	6.5	-	1	1
Clinton township	40	6	12	1 947	-	15	5.3	2	-	-
Corydon township	883	16	338	1 949	9	441	5.5	114	15	35
Corydon city (part)	798	12	304	1 949	7	405	5.5	112	12	23
Grand River township	240	-	119	1 941	9	121	5.5	26	8	9
Clio city (part)	43	-	33	1940-	3	24	5.9	5	-	-
Lineville city	152	-	58	1 958	6	66	5.3	19	4	7
Howard township	44	-	17	1 966	-	27	5.8	-	-	-
Jackson township	103	4	49	1 945	-	55	5.6	-	2	2
Jefferson township	60	2	37	1940-	-	27	5.3	-	2	4
Clio city (part)	4	-	4	1940-	-	2	5.5	-	-	-
Monroe township	48	24	11	1 995	-	18	5.1	3	3	3
Richman township	371	15	156	1 948	10	176	5.4	65	19	23
Humeston city	296	9	121	1 949	8	128	5.3	59	8	10
South Fork township	159	13	94	1940-	4	84	5.7	19	23	25
Promise City city	67	2	47	1940-	4	27	5.2	7	14	12
Union township	115	13	66	1940-	-	92	6.4	5	6	8

Table 19. **Physical Housing Characteristics: 2000**—Con.

[Data based on a sample (except Tables 65-68). For information on confidentiality protection, coverage, sampling error, and nonsampling error, see Appendix G. For location of definitions, see "How to Use This Census Report"]

State County County Subdivision Place	Total housing units	Year structure built			Rooms			No bedrooms or 1 bedroom	Lacking complete plumbing facilities	Lacking complete kitchen facilities
		1995 to March 2000	1939 or earlier	Median	1 or 2	6 or more	Median			
Wayne County—Con.										
Union township—Con.										
Millerton city	29	-	16	1940-	-	14	5.4	5	2	4
Walnut township	468	23	244	1940-	4	233	5.5	34	17	18
Seymour city	392	12	215	1940-	4	194	5.5	34	15	13
Warren township	362	6	181	1 940	4	198	5.7	33	8	19
Allerton city	284	6	138	1 941	4	150	5.6	33	8	19
Washington township	101	-	54	1940-	2	56	5.7	17	8	8
Wright township	185	21	47	1 968	8	83	5.3	27	10	10
Webster County	16 969	504	6 381	1 951	472	8 980	5.6	1 999	89	103
Badger township	490	16	100	1 967	9	347	6.5	14	-	-
Badger city	232	4	65	1 965	9	139	6.0	14	-	-
Burnside township	149	8	59	1 949	2	107	6.3	13	1	1
Clay township	100	2	66	1940-	-	72	6.2	-	-	-
Colfax township	116	12	68	1940-	-	71	5.9	-	-	-
Duncombe city (part)	2	-	2	1940-	-	2	7.0	-	-	-
Cooper township	225	-	84	1 946	-	133	6.0	19	-	-
Dayton township	522	12	264	1940-	3	353	6.2	43	-	4
Dayton city	384	12	176	1 946	3	235	5.9	43	-	4
Deer Creek township	133	6	24	1 968	-	80	6.9	3	-	-
Douglas township	448	31	89	1 968	4	274	6.3	20	-	-
Elkhorn township	297	18	95	1 954	-	222	6.2	6	3	-
Fort Dodge city	11 204	287	4 075	1 952	438	5 353	5.4	1 642	68	69
Fulton township	212	8	132	1940-	-	158	6.4	7	-	-
Moorland city	78	-	50	1940-	-	59	6.3	3	-	-
Gowrie township	489	21	232	1 942	-	310	6.2	15	-	-
Farnhamville city (part)	-	-	-	-	-	-	-	-	-	-
Gowrie city (part)	425	17	196	1 942	-	253	6.0	15	-	-
Hardin township	58	2	31	1940-	-	39	6.3	3	-	-
Stratford city (part)	11	-	9	1940-	-	9	7.7	-	-	-
Jackson township	171	6	88	1940-	-	131	6.7	3	-	-
Clare city	77	-	30	1 952	-	50	6.0	3	-	-
Johnson township	167	10	68	1 956	-	98	5.8	5	-	2
Barnum city	71	5	17	1 967	-	32	5.4	5	-	2
Lost Grove township	329	11	161	1 941	7	199	6.0	54	-	-
Gowrie city (part)	47	7	3	1 973	2	7	3.9	16	-	-
Harcourt city	159	2	68	1 946	5	78	5.4	38	-	-
Newark township	146	-	70	1 944	-	99	6.6	4	2	2
Vincent city	68	-	27	1 957	-	42	6.0	4	-	-
Otho township	414	14	134	1 956	9	177	5.3	52	4	4
Coalville CDP (part)	-	-	-	-	-	-	-	-	-	-
Otho city	249	5	63	1 959	9	100	5.1	50	2	2
Pleasant Valley township	308	2	53	1 967	-	140	5.3	16	-	-
Coalville CDP (part)	249	-	36	1 967	-	108	5.3	14	-	-
Roland township	281	7	143	1940-	-	202	6.5	24	-	-
Callender city	173	7	83	1 943	-	104	5.9	24	-	-
Sumner township	214	8	108	1940-	-	118	5.8	19	2	4
Lehigh city (part)	203	6	103	1940-	-	109	5.8	19	2	4
Washington township	357	13	168	1 945	-	206	5.9	33	-	5
Duncombe city (part)	210	7	76	1 961	-	101	5.4	28	-	-
Webster township	99	4	52	1940-	-	63	6.0	-	2	10
Lehigh city (part)	43	-	17	1 955	-	17	5.3	-	-	3
Yell township	40	6	17	1 943	-	28	6.7	4	7	2
Lehigh city (part)	-	-	-	-	-	-	-	-	-	-
Winnebago County	5 065	245	1 728	1 955	108	3 071	6.0	449	32	32
Buffalo township	567	6	198	1 948	4	377	6.0	35	-	-
Buffalo Center city	461	6	156	1 949	4	287	5.9	25	-	-
Center township	1 186	76	308	1 962	40	660	5.8	136	6	6
Lake Mills city	1 019	73	223	1 963	40	525	5.6	131	6	6
Eden township	62	2	44	1940-	2	52	6.4	2	-	1
Forest township	1 961	100	575	1 960	57	1 076	5.8	203	11	11
Forest City city (part)	1 642	83	479	1 959	51	887	5.7	194	11	11
Leland city	115	4	32	1 956	2	56	5.4	5	-	-
Grant township	86	3	61	1940-	-	70	7.3	-	-	-
King township	366	7	140	1 949	2	216	5.9	38	2	1
Thompson city	285	5	107	1 949	-	156	5.7	32	-	1
Lincoln township	194	-	106	1940-	-	133	6.6	5	2	2
Rake city	124	-	60	1 941	-	66	5.6	5	2	2
Linden township	67	-	35	1940-	-	52	6.6	5	-	-
Logan township	100	6	42	1 963	-	64	6.8	-	-	-
Scarville city (part)	24	-	17	1940-	-	10	5.2	-	-	-
Mount Valley township	214	21	74	1 968	-	172	6.9	6	-	-
Newton township	93	8	57	1940-	-	75	7.0	10	-	-
Norway township	169	16	88	1940-	3	124	6.5	9	11	11
Scarville city (part)	15	-	4	1 954	-	9	6.8	-	2	2
Winneshiek County	8 208	536	3 741	1 948	239	5 109	6.1	748	127	158
Bloomfield township	223	2	130	1940-	5	165	6.4	9	-	1
Castalia city	81	2	41	1940-	4	46	5.8	8	-	-
Bluffton township	183	11	78	1 960	5	96	5.6	7	9	9
Burr Oak township	198	15	93	1 947	4	122	6.2	10	-	2
Calmar township	829	70	406	1 941	26	492	5.9	64	5	10
Calmar city (part)	483	41	216	1 950	19	261	5.7	37	3	6
Spillville city	182	10	94	1940-	2	94	5.6	20	2	4
Canoe township	232	28	94	1 956	2	155	6.2	13	12	15
Decorah township	3 583	203	1 277	1 961	146	1 915	5.7	498	16	48
Decorah city	2 969	128	1 145	1 955	140	1 545	5.6	444	7	39
Frankville township	176	28	94	1940-	5	120	6.7	5	5	-
Fremont township	98	6	45	1 948	-	68	7.3	-	10	10
Glenwood township	212	34	94	1 959	-	159	6.4	9	-	-
Hesper township	202	15	127	1940-	2	160	6.9	2	6	6
Highland township	160	-	115	1940-	3	113	6.3	9	10	10
Jackson township	109	-	52	1 942	-	84	6.7	-	6	6
Jackson Junction city	28	-	14	1 945	-	16	7.5	-	-	-
Lincoln township	261	21	128	1 941	2	172	6.2	11	-	-
Ridgeway city	141	2	68	1 941	2	78	5.9	11	-	-
Madison township	181	36	97	1940-	5	125	6.4	11	5	5

Table 19. **Physical Housing Characteristics: 2000**—Con.

[Data based on a sample (except Tables 65-68). For information on confidentiality protection, coverage, sampling error, and nonsampling error, see Appendix G.
For location of definitions, see "How to Use This Census Report"]

State County County Subdivision Place	Total housing units	Year structure built			Rooms			No bedrooms or 1 bedroom	Lacking complete plumbing facilities	Lacking complete kitchen facilities
		1995 to March 2000	1939 or earlier	Median	1 or 2	6 or more	Median			
Winneshiek County—Con.										
Military township	519	20	273	1940-	13	382	6.8	32	8	14
Ossian city	358	11	163	1 944	13	241	6.4	32	2	2
Orleans township	115	8	54	1 944	7	96	6.5	7	5	-
Pleasant township	168	7	115	1940-	1	122	6.2	1	1	1
Springfield township	192	-	157	1940-	-	166	7.4	14	-	-
Sumner township	133	14	56	1 954	6	112	6.8	6	16	9
Washington township	434	18	256	1940-	7	285	6.7	40	13	12
Calmar city (part)	-	-	-	-	-	-	-	-	-	-
Fort Atkinson city	166	7	60	1 959	7	80	5.4	26	-	2
Woodbury County	41 394	2 537	14 652	1 953	2 286	20 234	5.4	6 673	245	421
Arlington township	819	100	253	1 959	32	483	6.0	86	4	4
Moville city	648	81	186	1 959	32	373	5.9	81	-	-
Banner township	404	62	135	1 961	3	265	6.4	22	8	-
Lawton city (part)	269	62	61	1 966	3	176	6.3	18	-	-
Concord township	420	45	92	1 969	-	300	6.5	18	18	-
Floyd township	326	25	113	1 961	11	205	6.3	23	7	7
Bronson city	105	5	46	1 949	2	70	6.3	7	-	-
Lawton city (part)	5	-	-	1 993	-	5	7.0	-	-	-
Grange township	95	12	35	1 958	-	49	5.6	3	6	9
Grant township	90	3	53	1940-	-	67	6.6	-	-	5
Kedron township	383	19	180	1 943	1	216	5.8	30	13	10
Anthon city (part)	255	5	129	1940-	1	131	5.6	28	8	4
Correctionville city (part)	35	-	25	1940-	-	21	5.8	2	-	-
Lakeport township	58	6	38	1940-	-	58	8.1	-	-	3
Liberty township	445	40	132	1 963	22	253	5.9	60	5	3
Salix city	162	8	75	1 950	2	86	5.6	25	-	1
Sergeant Bluff city (part)	3	-	-	1 975	3	-	2.0	3	-	-
Liston township	283	9	138	1 941	-	178	6.1	4	1	7
Danbury city	199	6	94	1 942	-	134	6.3	4	1	7
Little Sioux township	262	41	94	1 959	2	176	6.5	12	6	4
Smithland city	113	-	43	1 952	2	69	6.0	6	4	4
Miller township	124	4	69	1940-	2	82	6.6	8	-	-
Anthon city (part)	53	2	27	1940-	-	32	6.6	-	-	-
Morgan township	89	-	56	1940-	-	66	7.1	19	-	-
Moville township	114	11	70	1940-	-	93	6.8	4	-	-
Oto township	128	-	79	1940-	4	80	6.1	10	6	4
Oto city	67	-	32	1 941	2	28	5.3	8	6	4
Rock township	330	13	172	1940-	4	200	6.0	21	-	-
Correctionville city (part)	113	3	57	1940-	-	62	5.7	11	-	-
Cushing city	117	2	67	1940-	2	71	6.0	8	-	-
Rutland township	276	5	181	1940-	2	187	6.2	15	2	2
Pierson city	159	4	118	1940-	2	94	5.9	15	2	2
Sioux City city (part)	33 812	1 861	12 018	1 953	2 166	15 364	5.3	6 147	158	352
Sloan township	507	33	132	1 968	12	302	6.0	33	-	-
Sloan city	444	33	104	1 970	12	263	6.0	33	-	-
Union township	349	14	159	1 944	6	199	5.8	36	2	4
Correctionville city (part)	255	12	101	1 947	6	125	5.5	34	-	-
West Fork township	147	11	63	1 945	-	97	6.3	7	-	-
Willow township	204	-	123	1940-	-	136	6.0	16	-	-
Hornick city	117	-	56	1 942	-	75	6.0	4	-	-
Wolf Creek township	88	-	49	1940-	2	78	6.8	4	-	-
Woodbury township	1 641	223	218	1 972	17	1 100	6.3	95	9	7
Sergeant Bluff city (part)	1 167	196	147	1 972	17	726	6.0	66	9	7
Worth County	3 534	102	1 722	1 941	55	2 253	6.1	290	28	29
Barton township	67	-	26	1 944	-	55	6.7	-	3	3
Bristol township	202	-	108	1940-	3	154	6.3	9	1	2
Joice city	101	-	42	1 951	3	66	6.0	9	1	2
Brookfield township	134	6	71	1940-	-	85	6.0	-	-	-
Danville township	139	7	72	1940-	-	118	6.7	5	2	-
Hanlontown city (part)	46	-	24	1940-	-	27	6.5	5	2	-
Deer Creek township	76	-	31	1 951	-	70	6.8	-	10	10
Fertile township	339	2	136	1 947	12	239	6.2	29	4	1
Fertile city	161	2	52	1 948	2	111	6.2	6	1	1
Hanlontown city (part)	57	-	15	1 961	3	35	5.8	16	3	-
Grove township	1 065	47	473	1 949	31	562	5.6	153	6	6
Northwood city	985	47	427	1 949	31	482	5.5	153	6	6
Hartland township	116	6	60	1940-	-	76	6.4	-	-	-
Kensett township	248	14	161	1940-	-	175	6.2	12	-	-
Kensett city	140	-	90	1940-	-	87	6.0	8	-	-
Lincoln township	757	15	356	1 943	4	434	5.8	60	-	-
Manly city	583	15	252	1 947	4	288	5.5	60	-	-
Silver Lake township	116	-	66	1940-	-	81	6.0	4	-	3
Union township	275	5	162	1940-	5	204	6.6	18	2	4
Grafton city	140	5	71	1940-	5	89	6.0	9	2	2
Wright County	6 559	152	2 552	1 950	348	3 656	5.8	769	145	101
Belmond township	208	14	45	1 968	5	133	6.1	5	-	-
Belmond city (part)	109	7	3	1 975	5	66	5.8	5	-	-
Blaine township	389	7	178	1 943	9	242	6.2	36	-	-
Dows city (part)	280	1	123	1 943	9	162	5.9	35	-	-
Galt city	15	2	7	1 953	-	10	6.1	1	-	-
Boone township	64	-	31	1 941	-	54	7.0	3	-	-
Dayton township	173	3	93	1940-	7	112	6.0	17	11	11
Clarion city (part)	99	3	47	1 943	7	59	5.8	17	7	7
Eagle Grove township	1 747	27	809	1 943	91	927	5.6	204	43	48
Eagle Grove city	1 615	19	751	1 943	89	840	5.6	192	43	48
Goldfield city (part)	27	2	6	1 975	2	15	5.7	6	-	-
Grant township	894	19	305	1 953	47	502	5.9	99	4	11
Clarion city (part)	621	5	224	1 952	47	363	6.0	82	4	11
Iowa township	191	-	117	1940-	-	139	6.4	2	3	4
Rowan city	101	-	58	1940-	-	64	6.0	2	1	2
Lake township	155	-	81	1940-	4	102	6.0	20	-	-
Clarion city (part)	81	-	41	1940-	4	35	5.2	20	-	-
Liberty township	346	2	141	1 953	15	233	6.5	24	-	-
Goldfield city (part)	289	2	125	1 951	15	190	6.3	24	-	-
Lincoln township	632	21	224	1 951	47	279	5.2	105	2	4

Table 19. **Physical Housing Characteristics: 2000**—Con.

[Data based on a sample (except Tables 65-68). For information on confidentiality protection, coverage, sampling error, and nonsampling error, see Appendix G.
For location of definitions, see "How to Use This Census Report"]

State **County** **County Subdivision** **Place**	Total housing units	Year structure built			Rooms			No bedrooms or 1 bedroom	Lacking complete plumbing facilities	Lacking complete kitchen facilities
		1995 to March 2000	1939 or earlier	Median	1 or 2	6 or more	Median			
Wright County—Con.										
Lincoln township—Con.										
Clarion city (part)	567	21	181	1 952	42	245	5.2	100	2	4
Norway township	73	-	43	1940-	-	48	6.8	-	6	3
Pleasant township	1 202	36	299	1 960	70	593	5.5	191	13	13
Belmond city (part)	1 084	36	247	1 961	70	500	5.3	191	13	13
Troy township	108	-	46	1 944	-	70	6.1	-	-	-
Vernon township	75	-	36	1 942	-	61	6.8	-	8	3
Wall Lake township	125	17	30	1 966	51	48	4.7	51	55	4
Woolstock township	177	6	74	1 947	2	113	5.9	12	-	-
Woolstock city	101	-	42	1 946	2	50	5.5	12	-	-

Table 20. **Physical Housing Characteristics: 2000**

[Data based on a sample (except Tables 65-68). For information on confidentiality protection, coverage, sampling error, and nonsampling error, see Appendix G.
For location of definitions, see "How to Use This Census Report"]

State County Place	Total housing units	Year structure built			Rooms			No bedrooms or 1 bedroom	Lacking complete plumbing facilities	Lacking complete kitchen facilities
		1995 to March 2000	1939 or earlier	Median	1 or 2	6 or more	Median			
The State	**1 232 511**	**89 514**	**389 154**	**1 959**	**47 366**	**654 699**	**5.7**	**146 492**	**9 790**	**13 068**
COUNTY										
Adair County	3 690	149	1 614	1 947	38	2 259	6.1	294	45	47
Adams County	2 109	69	1 063	1940-	87	1 302	6.0	197	38	28
Allamakee County	7 142	454	2 732	1 958	240	3 432	5.4	823	85	92
Appanoose County	6 697	362	2 467	1 955	175	3 022	5.3	757	153	179
Audubon County	2 995	92	1 454	1 942	19	1 833	6.1	189	34	34
Benton County	10 377	1 172	4 241	1 954	259	6 389	6.0	970	122	148
Black Hawk County	51 759	2 258	11 502	1 959	2 686	23 849	5.3	7 453	181	463
Boone County	10 968	830	4 797	1 949	259	5 746	5.6	1 172	38	60
Bremer County	9 337	547	3 450	1 955	270	5 720	6.1	800	76	118
Buchanan County	8 697	516	3 056	1 960	193	4 860	5.8	866	274	307
Buena Vista County	8 145	229	3 011	1 951	250	4 821	6.0	918	81	165
Butler County	6 578	202	3 040	1 945	55	4 198	6.1	375	102	116
Calhoun County	5 219	136	2 361	1 946	164	3 041	5.9	517	44	50
Carroll County	9 019	708	3 097	1 955	247	5 515	6.1	799	44	115
Cass County	6 590	174	3 101	1 943	174	3 995	6.0	645	56	48
Cedar County	7 570	530	3 138	1 951	112	4 885	6.2	487	81	83
Cerro Gordo County	21 488	791	7 116	1 953	893	11 078	5.6	3 111	66	173
Cherokee County	5 850	195	2 622	1 946	143	3 567	6.1	566	63	87
Chickasaw County	5 593	356	2 438	1 950	97	3 510	6.1	417	55	96
Clarke County	3 934	265	1 426	1 961	101	1 995	5.5	371	115	111
Clay County	7 828	330	2 427	1 955	321	4 439	5.8	955	91	90
Clayton County	8 619	562	4 256	1 941	173	5 007	5.9	736	126	95
Clinton County	21 585	877	8 517	1 950	709	11 716	5.7	2 693	187	214
Crawford County	6 958	176	2 910	1 951	199	4 467	6.2	624	73	109
Dallas County	16 529	3 612	4 337	1 974	397	9 447	5.9	1 669	132	140
Davis County	3 530	216	1 374	1 955	135	1 723	5.5	275	141	134
Decatur County	3 833	317	1 438	1 957	197	1 926	5.5	602	132	119
Delaware County	7 682	491	2 808	1 960	125	4 545	6.0	541	57	56
Des Moines County	18 643	929	7 715	1 949	510	8 937	5.4	2 222	57	166
Dickinson County	11 375	1 431	2 163	1 970	362	5 662	5.5	1 101	78	100
Dubuque County	35 505	2 330	11 521	1 960	1 366	19 205	5.7	4 266	276	362
Emmet County	4 889	128	2 178	1 946	201	2 690	5.8	556	18	70
Fayette County	9 505	431	4 385	1 945	202	5 720	6.0	972	90	149
Floyd County	7 317	249	2 646	1 953	168	4 288	5.9	803	77	100
Franklin County	4 763	96	2 194	1 944	90	3 057	6.2	403	29	32
Fremont County	3 514	167	1 583	1 948	56	2 049	5.9	283	46	44
Greene County	4 623	108	2 159	1 944	13	2 685	5.9	355	67	64
Grundy County	5 304	209	2 094	1 951	71	3 316	6.1	351	38	54
Guthrie County	5 467	357	2 212	1 954	86	3 259	5.9	380	47	88
Hamilton County	7 082	328	2 948	1 951	170	4 241	6.0	776	68	78
Hancock County	5 164	149	1 977	1 952	124	3 182	6.1	357	36	53
Hardin County	8 318	232	3 528	1 947	163	4 906	6.0	857	62	122
Harrison County	6 602	446	3 269	1 941	129	3 861	5.9	620	45	63
Henry County	8 246	641	2 781	1 963	239	4 406	5.7	915	91	128
Howard County	4 327	239	2 019	1 944	54	2 604	6.1	366	86	75
Humboldt County	4 645	159	1 817	1 952	77	2 969	6.2	384	43	42
Ida County	3 506	130	1 738	1 941	32	2 236	6.2	294	25	20
Iowa County	6 545	551	2 892	1 950	150	4 008	6.1	597	66	72
Jackson County	8 949	565	3 220	1 958	205	4 897	5.7	883	134	136
Jasper County	15 659	1 400	4 942	1 958	281	8 019	5.6	1 675	117	109
Jefferson County	7 241	452	2 544	1 958	230	3 712	5.6	823	86	87
Johnson County	45 831	6 387	6 648	1 975	4 618	20 743	5.2	7 574	426	657
Jones County	8 126	792	3 092	1 957	125	4 982	6.1	595	69	113
Keokuk County	5 013	192	2 550	1940-	52	3 062	6.0	345	70	92
Kossuth County	7 605	233	3 004	1 950	113	4 948	6.2	518	44	77
Lee County	16 612	763	6 513	1 952	572	7 990	5.4	2 278	75	262
Linn County	80 551	8 825	16 699	1 967	3 752	41 535	5.6	10 458	489	424
Louisa County	5 133	236	1 967	1 957	130	2 705	5.6	527	74	63
Lucas County	4 239	233	1 858	1 948	122	2 095	5.5	565	80	129
Lyon County	4 758	230	2 020	1 948	40	3 157	6.3	234	40	36
Madison County	5 661	515	2 505	1 953	110	3 305	5.9	544	67	62
Mahaska County	9 551	672	3 551	1 953	369	4 817	5.5	1 148	134	145
Marion County	12 755	1 130	3 541	1 965	393	6 773	5.7	1 326	140	232
Marshall County	16 324	639	5 933	1 955	746	8 630	5.7	2 037	139	123
Mills County	5 671	725	1 849	1 966	70	3 300	6.0	454	44	63
Mitchell County	4 594	257	2 165	1 944	47	3 062	6.3	250	83	110
Monona County	4 660	219	2 193	1 944	115	2 769	5.9	418	105	100
Monroe County	3 588	177	1 593	1 948	38	1 902	5.6	283	12	40
Montgomery County	5 399	152	2 580	1 942	52	2 997	5.8	530	52	108
Muscatine County	16 786	1 127	5 959	1 959	506	8 693	5.6	1 919	186	140
O'Brien County	6 509	197	2 637	1 950	133	3 948	6.0	493	51	102
Osceola County	3 012	103	1 362	1 945	41	1 956	6.3	267	9	30
Page County	7 302	341	3 248	1 945	199	4 251	5.9	842	34	90
Palo Alto County	4 631	232	1 792	1 951	79	2 849	6.1	393	34	50
Plymouth County	9 880	797	3 400	1 957	225	6 200	6.3	844	43	102
Pocahontas County	3 988	57	1 902	1 942	54	2 682	6.4	222	42	75
Polk County	156 447	14 912	30 275	1 968	9 081	73 486	5.3	22 741	647	1 190
Pottawattamie County	35 761	2 927	10 964	1 958	1 350	16 931	5.4	4 552	151	131
Poweshiek County	8 556	640	3 060	1 961	192	4 770	5.8	894	42	43
Ringgold County	2 789	211	1 187	1 949	120	1 383	5.5	292	105	77
Sac County	5 460	145	2 326	1 946	67	3 443	6.1	460	32	54
Scott County	65 649	4 251	14 681	1 965	2 551	34 314	5.6	8 710	264	456
Shelby County	5 459	168	2 429	1 948	109	3 584	6.4	392	29	37
Sioux County	11 260	667	3 597	1 960	321	7 323	6.3	938	55	39
Story County	30 630	3 715	5 719	1 971	2 201	14 764	5.4	4 918	83	123
Tama County	7 583	526	3 592	1 943	156	4 691	6.1	608	89	158
Taylor County	3 199	119	1 676	1940-	48	1 908	5.9	276	77	86
Union County	5 657	252	2 600	1 947	190	2 985	5.6	764	61	80

Table 20. **Physical Housing Characteristics: 2000**—Con.

[Data based on a sample (except Tables 65-68). For information on confidentiality protection, coverage, sampling error, and nonsampling error, see Appendix G.
For location of definitions, see "How to Use This Census Report"]

State County Place	Total housing units	Year structure built			Rooms			No bedrooms or 1 bedroom	Lacking complete plumbing facilities	Lacking complete kitchen facilities
		1995 to March 2000	1939 or earlier	Median	1 or 2	6 or more	Median			
COUNTY—Con.										
Van Buren County	3 581	239	1 658	1 947	82	1 933	5.7	456	171	147
Wapello County	15 873	760	5 947	1 950	467	6 665	5.2	2 140	166	180
Warren County	15 289	1 450	2 791	1 972	194	8 859	5.9	1 021	43	55
Washington County	8 543	732	3 499	1 951	281	5 064	6.0	928	65	81
Wayne County	3 357	150	1 498	1 946	50	1 746	5.6	349	128	171
Webster County	16 969	504	6 381	1 951	472	8 980	5.6	1 999	89	103
Winnebago County	5 065	245	1 728	1 955	108	3 071	6.0	449	32	32
Winneshiek County	8 208	536	3 741	1 948	239	5 109	6.1	748	127	158
Woodbury County	41 394	2 537	14 652	1 953	2 286	20 234	5.4	6 673	245	421
Worth County	3 534	102	1 722	1 941	55	2 253	6.1	290	28	29
Wright County	6 559	152	2 552	1 950	348	3 656	5.8	769	145	101
PLACE										
Ackley city	826	22	366	1 948	22	471	5.8	84	6	19
Franklin County (part)	24	-	15	1940-	-	23	7.2	-	-	-
Hardin County (part)	802	22	351	1 948	22	448	5.8	84	6	19
Ackworth city, Warren County	30	2	14	1 945	-	22	6.1	-	-	-
Adair city	403	20	157	1 959	6	248	6.0	48	2	-
Adair County (part)	396	20	155	1 959	6	243	6.0	48	2	-
Guthrie County (part)	7	-	2	1 958	-	5	6.3	-	-	-
Adel city, Dallas County	1 419	78	443	1 967	40	683	5.4	248	8	13
Afton city, Union County	407	17	157	1 961	14	167	5.1	67	4	6
Agency city, Wapello County	285	16	92	1 954	7	124	5.3	39	7	3
Ainsworth city, Washington County	213	8	88	1 952	3	128	5.9	31	-	-
Akron city, Plymouth County	716	27	279	1 955	14	354	5.5	102	4	4
Albert City city, Buena Vista County	321	2	130	1 949	-	213	6.1	16	3	6
Albia city, Monroe County	1 701	41	842	1 941	38	841	5.5	182	-	25
Albion city, Marshall County	239	11	75	1 957	8	114	5.4	23	2	-
Alburnett city, Linn County	209	33	55	1 962	2	125	6.0	11	2	2
Alden city, Hardin County	364	3	163	1 945	1	234	6.2	25	-	9
Alexander city, Franklin County	91	-	43	1 944	-	55	6.1	4	-	-
Algona city, Kossuth County	2 640	127	811	1 955	65	1 445	5.8	303	15	16
Alleman city, Polk County	146	25	35	1 976	-	115	7.0	5	-	-
Allerton city, Wayne County	284	6	138	1 941	4	150	5.6	33	8	19
Allison city, Butler County	454	11	160	1 953	-	248	5.7	32	11	15
Alta city, Buena Vista County	791	31	293	1 953	21	476	5.9	77	6	17
Alta Vista city, Chickasaw County	127	2	70	1940-	6	68	5.7	6	-	-
Alton city, Sioux County	475	35	192	1 955	2	305	6.3	35	1	4
Altoona city, Polk County	3 949	965	120	1 979	132	2 066	5.6	355	-	-
Alvord city, Lyon County	82	5	47	1940-	-	54	6.4	2	-	-
Ames city, Story County	18 709	2 728	2 289	1 973	1 932	7 764	4.9	3 891	40	90
Anamosa city, Jones County	1 869	205	582	1 962	26	932	5.5	191	-	6
Andover city, Clinton County	40	-	24	1940-	-	26	5.9	-	-	-
Andrew city, Jackson County	177	32	67	1 964	-	110	5.9	12	-	-
Anita city, Cass County	493	18	256	1940-	9	266	5.7	46	-	-
Ankeny city, Polk County	10 803	2 463	212	1 980	446	5 834	5.7	1 051	16	50
Anthon city, Woodbury County	308	7	156	1940-	1	163	5.6	28	8	4
Aplington city, Butler County	470	12	155	1 955	2	296	6.2	21	7	9
Arcadia city, Carroll County	191	11	73	1 951	-	116	6.0	10	-	-
Archer city, O'Brien County	64	-	29	1 948	-	39	5.9	-	-	3
Aredale city, Butler County	43	3	28	1940-	-	22	5.6	-	-	2
Arion city, Crawford County	61	-	25	1 954	-	34	5.6	2	3	3
Arispe city, Union County	42	4	29	1940-	-	31	6.1	4	2	4
Arlington city, Fayette County	223	4	118	1940-	6	119	5.7	28	-	-
Armstrong city, Emmet County	457	15	161	1 952	8	219	5.4	49	-	-
Arnolds Park city, Dickinson County	1 141	197	140	1 972	43	464	5.2	99	2	8
Arthur city, Ida County	110	-	54	1 941	-	67	6.0	11	-	-
Asbury city, Dubuque County	860	152	27	1 976	1	649	6.8	9	4	22
Ashton city, Osceola County	217	-	100	1 944	6	122	5.8	22	3	2
Aspinwall city, Crawford County	31	-	22	1940-	-	17	5.7	-	5	5
Atalissa city, Muscatine County	122	4	66	1940-	3	53	5.2	14	2	3
Athelstan city, Taylor County	14	-	10	1940-	5	5	4.5	5	7	5
Atkins city, Benton County	369	81	80	1 969	2	242	6.1	37	-	-
Atlantic city, Cass County	3 350	105	1 298	1 952	150	1 852	5.8	452	2	24
Auburn city, Sac County	146	2	93	1940-	2	82	5.8	19	-	-
Audubon city, Audubon County	1 105	43	404	1 952	8	615	5.7	104	8	8
Aurelia city, Cherokee County	466	18	160	1 955	6	284	6.0	34	-	3
Aurora city, Buchanan County	94	5	53	1940-	-	62	6.2	6	-	-
Avoca city, Pottawattamie County	710	28	386	1940-	4	421	5.9	64	5	5
Ayrshire city, Palo Alto County	97	-	34	1 951	-	46	5.4	11	-	-
Badger city, Webster County	232	4	65	1 965	9	139	6.0	14	-	-
Bagley city, Guthrie County	150	2	97	1940-	2	74	5.5	11	3	5
Baldwin city, Jackson County	56	5	32	1940-	-	36	5.9	1	-	-
Balltown city, Dubuque County	28	2	9	1 966	-	18	5.9	-	-	-
Bancroft city, Kossuth County	379	-	147	1 955	8	212	5.8	43	-	5
Bankston city, Dubuque County	15	-	6	1 943	-	13	7.7	-	-	-
Barnes City city	97	-	53	1940-	-	37	5.1	16	8	4
Mahaska County (part)	97	-	53	1940-	-	37	5.1	16	8	4
Poweshiek County (part)	-	-	-	-	-	-	-	-	-	-
Barnum city, Webster County	71	5	17	1 967	-	32	5.4	5	-	2
Bassett city, Chickasaw County	33	1	19	1940-	-	17	5.6	-	-	2
Batavia city, Jefferson County	237	21	114	1 945	2	97	5.2	33	-	-
Battle Creek city, Ida County	369	10	191	1940-	8	194	5.6	43	2	4
Baxter city, Jasper County	454	24	146	1 965	6	214	5.4	44	-	-
Bayard city, Guthrie County	240	3	143	1940-	6	130	5.7	14	1	1
Beacon city, Mahaska County	229	34	46	1 974	-	83	5.0	21	7	4

Table 20. **Physical Housing Characteristics: 2000**—Con.

[Data based on a sample (except Tables 65-68). For information on confidentiality protection, coverage, sampling error, and nonsampling error, see Appendix G.
For location of definitions, see "How to Use This Census Report"]

State County Place	Total housing units	Year structure built			Rooms			No bedrooms or 1 bedroom	Lacking complete plumbing facilities	Lacking complete kitchen facilities
		1995 to March 2000	1939 or earlier	Median	1 or 2	6 or more	Median			
PLACE—Con.										
Beaconsfield city, Ringgold County	14	-	4	1 975	-	2	4.7	-	-	-
Beaman city, Grundy County	87	4	41	1 943	-	44	5.5	7	2	2
Beaver city, Boone County	27	-	20	1940-	-	15	6.9	-	-	-
Bedford city, Taylor County	769	29	380	1 941	14	426	5.7	72	7	10
Belle Plaine city, Benton County	1 314	14	671	1940-	55	674	5.6	263	7	14
Bellevue city, Jackson County	1 010	45	445	1 950	11	496	5.5	52	6	6
Belmond city, Wright County	1 193	43	250	1 963	75	566	5.4	196	13	13
Bennett city, Cedar County	159	3	86	1940-	-	115	6.1	4	-	-
Benton city, Ringgold County	17	2	8	1 943	-	10	5.8	-	-	-
Berkley city, Boone County	12	-	6	1 950	-	10	6.5	2	-	-
Bernard city, Dubuque County	50	-	22	1 944	2	29	5.8	2	-	2
Bertram city, Linn County	109	7	18	1 976	6	62	5.9	6	-	2
Bettendorf city, Scott County	13 051	1 310	634	1 972	377	7 840	6.1	1 330	26	143
Bevington city	26	-	9	1 970	-	10	5.1	-	-	-
Madison County (part)	23	-	6	1 971	-	7	4.9	-	-	-
Warren County (part)	3	-	3	1940-	-	3	8.0	-	-	-
Birmingham city, Van Buren County	200	8	98	1 944	2	96	5.4	30	-	2
Blairsburg city, Hamilton County	91	-	42	1 952	-	60	6.2	4	-	-
Blairstown city, Benton County	310	28	133	1 951	14	184	6.0	39	-	-
Blakesburg city, Wapello County	176	6	84	1 942	6	73	5.2	22	3	1
Blanchard city, Page County	33	-	27	1940-	-	19	5.9	-	-	-
Blencoe city, Monona County	121	2	51	1 949	-	64	5.6	12	-	-
Blockton city, Taylor County	110	2	82	1940-	5	59	5.6	10	1	1
Bloomfield city, Davis County	1 233	40	524	1 949	53	507	5.2	152	15	23
Blue Grass city, Scott County	461	21	82	1 967	4	263	5.8	12	-	1
Bode city, Humboldt County	163	-	72	1 945	6	87	5.7	21	-	-
Bonaparte city, Van Buren County	213	6	131	1940-	2	123	5.8	35	1	5
Bondurant city, Polk County	697	88	94	1 977	10	380	5.7	48	3	3
Boone city, Boone County	5 594	286	2 612	1 944	209	2 470	5.3	886	13	22
Bouton city, Dallas County	57	3	33	1940-	-	26	5.3	12	2	4
Boxholm city, Boone County	108	5	58	1940-	-	68	6.1	12	-	3
Boyden city, Sioux County	281	6	90	1 961	5	152	5.7	30	4	3
Braddyville city, Page County	82	6	27	1 966	1	34	5.2	18	-	-
Bradgate city, Humboldt County	56	-	43	1940-	-	35	5.9	2	2	2
Brandon city, Buchanan County	145	7	84	1940-	2	75	5.6	21	2	5
Brayton city, Audubon County	78	-	48	1940-	2	23	5.0	16	2	2
Breda city, Carroll County	228	16	91	1 951	6	146	6.1	20	-	-
Bridgewater city, Adair County	104	2	76	1940-	3	59	5.7	6	-	1
Brighton city, Washington County	301	3	142	1 944	6	170	5.8	36	1	2
Bristow city, Butler County	83	-	53	1940-	-	55	6.2	2	-	2
Britt city, Hancock County	926	20	332	1 952	12	510	5.8	49	-	4
Bronson city, Woodbury County	105	5	46	1 949	2	70	6.3	7	-	-
Brooklyn city, Poweshiek County	621	27	268	1 952	4	358	5.8	62	2	2
Brunsville city, Plymouth County	68	4	15	1 962	3	45	6.0	10	-	-
Buckeye city, Hardin County	49	-	34	1940-	-	32	6.1	7	-	5
Buck Grove city, Crawford County	22	-	11	1 940	-	10	5.4	-	-	-
Buffalo city, Scott County	524	25	162	1 952	11	245	5.4	65	-	4
Buffalo Center city, Winnebago County	461	6	156	1 949	4	287	5.9	25	-	-
Burlington city, Des Moines County	12 018	373	6 044	1940-	333	5 491	5.3	1 637	16	111
Burt city, Kossuth County	240	4	113	1 943	13	141	5.9	26	-	1
Bussey city, Marion County	204	5	102	1 940	3	88	5.3	26	8	11
Calamus city, Clinton County	175	5	101	1940-	4	112	6.0	12	2	2
Callender city, Webster County	173	7	83	1 943	-	104	5.9	24	-	-
Calmar city, Winneshiek County	483	41	216	1 950	19	261	5.7	37	3	6
Calumet city, O'Brien County	81	-	42	1940-	-	60	6.8	2	-	-
Camanche city, Clinton County	1 877	69	236	1 968	76	862	5.4	230	15	10
Cambridge city, Story County	329	29	117	1 963	3	186	5.7	16	-	-
Cantril city, Van Buren County	119	2	61	1940-	6	53	5.3	13	-	1
Carbon city, Adams County	28	-	17	1940-	-	5	4.9	10	2	-
Carlisle city	1 380	98	168	1 970	11	651	5.4	115	-	-
Polk County (part)	16	8	-	1 980	-	8	5.5	-	-	-
Warren County (part)	1 364	90	168	1 970	11	643	5.4	115	-	-
Carpenter city, Mitchell County	58	-	21	1 951	-	24	5.3	6	-	-
Carroll city, Carroll County	4 415	472	887	1 966	189	2 305	5.7	491	20	66
Carson city, Pottawattamie County	317	19	141	1 952	4	198	5.9	33	4	2
Carter Lake city, Pottawattamie County	1 292	135	126	1 963	6	675	5.6	6	7	-
Cascade city	827	66	265	1 963	24	460	5.7	65	-	4
Dubuque County (part)	686	63	234	1 962	24	366	5.7	61	-	4
Jones County (part)	141	3	31	1 967	-	94	5.9	4	-	-
Casey city	223	7	117	1940-	2	132	5.8	21	4	8
Adair County (part)	6	2	2	1 975	-	2	5.0	2	-	-
Guthrie County (part)	217	5	115	1940-	2	130	5.8	19	4	8
Castalia city, Winneshiek County	81	2	41	1940-	4	46	5.8	8	-	-
Castana city, Monona County	81	-	57	1940-	1	48	6.0	4	3	5
Cedar Falls city, Black Hawk County	13 294	976	2 150	1 964	679	6 464	5.4	1 825	-	107
Cedar Rapids city, Linn County	52 169	4 502	11 514	1 964	2 745	25 298	5.4	7 701	247	222
Center Junction city, Jones County	75	3	54	1940-	-	44	6.1	-	6	6
Center Point city, Linn County	816	93	255	1 963	33	429	5.6	105	1	5
Centerville city, Appanoose County	2 901	87	1 162	1 948	112	1 175	5.1	476	18	23
Central City city, Linn County	510	47	194	1 953	22	246	5.4	95	-	-
Centralia city, Dubuque County	46	3	2	1 973	-	29	6.0	1	-	-
Chariton city, Lucas County	2 146	48	1 022	1 943	94	916	5.2	368	6	36
Charles City city, Floyd County	3 599	65	1 165	1 954	127	1 784	5.5	583	5	20
Charlotte city, Clinton County	181	11	78	1 954	5	98	5.7	7	-	-

Table 20. **Physical Housing Characteristics: 2000**—Con.

[Data based on a sample (except Tables 65-68). For information on confidentiality protection, coverage, sampling error, and nonsampling error, see Appendix G.
For location of definitions, see "How to Use This Census Report"]

State County Place	Total housing units	Year structure built: 1995 to March 2000	Year structure built: 1939 or earlier	Year structure built: Median	Rooms: 1 or 2	Rooms: 6 or more	Rooms: Median	No bedrooms or 1 bedroom	Lacking complete plumbing facilities	Lacking complete kitchen facilities
PLACE—Con.										
Charter Oak city, Crawford County	276	-	139	1940-	2	173	6.0	13	-	7
Chatsworth city, Sioux County	44	-	23	1940-	2	21	5.4	8	-	-
Chelsea city, Tama County	111	-	81	1940-	3	78	6.5	7	2	-
Cherokee city, Cherokee County	2 567	68	1 019	1 950	114	1 294	5.5	402	51	44
Chester city, Howard County	83	-	44	1940-	-	48	5.9	5	2	2
Chillicothe city, Wapello County	45	2	8	1 961	-	17	5.2	-	-	-
Churdan city, Greene County	219	2	144	1940-	-	143	6.2	21	2	5
Cincinnati city, Appanoose County	199	9	90	1 945	-	78	5.2	13	6	14
Clare city, Webster County	77	-	30	1 952	-	50	6.0	3	-	-
Clarence city, Cedar County	457	8	192	1 950	9	279	6.1	25	2	-
Clarinda city, Page County	2 199	107	866	1 950	64	1 170	5.7	315	4	26
Clarion city, Wright County	1 368	29	493	1 951	100	702	5.6	219	13	22
Clarksville city, Butler County	608	20	297	1 941	8	334	5.7	52	10	10
Clayton city, Clayton County	87	3	31	1 955	-	41	5.4	8	-	-
Clearfield city	183	14	106	1940-	-	98	5.7	8	3	4
Ringgold County (part)	4	-	-	1 965	-	-	4.5	-	-	-
Taylor County (part)	179	14	106	1940-	-	98	5.7	8	3	4
Clear Lake city, Cerro Gordo County	4 185	193	1 010	1 962	145	2 138	5.6	533	11	6
Cleghorn city, Cherokee County	118	-	60	1940-	-	79	6.1	4	-	-
Clemons city, Marshall County	66	-	39	1940-	2	48	6.2	6	-	6
Clermont city, Fayette County	333	24	151	1 948	11	203	6.1	47	5	13
Clinton city, Clinton County	12 421	364	5 292	1 946	452	6 184	5.5	1 921	109	147
Clio city, Wayne County	47	-	37	1940-	3	26	5.9	5	-	-
Clive city	4 881	1 210	73	1 984	127	3 498	7.1	333	19	13
Dallas County (part)	805	597	-	1 997	8	692	7.8	8	-	-
Polk County (part)	4 076	613	73	1 979	119	2 806	7.0	325	19	13
Clutier city, Tama County	121	-	78	1940-	-	84	6.1	4	2	7
Coalville CDP, Webster County	249	-	36	1 967	-	108	5.3	14	-	-
Coburg city, Montgomery County	12	-	8	1940-	-	4	5.3	-	-	-
Coggon city, Linn County	284	21	131	1 944	3	193	6.1	12	-	2
Coin city, Page County	120	2	81	1940-	1	65	5.9	7	6	8
Colesburg city, Delaware County	202	2	87	1 953	1	122	5.9	16	4	3
Colfax city, Jasper County	917	45	449	1 942	19	427	5.4	84	6	6
College Springs city, Page County	98	2	54	1940-	2	68	6.4	2	-	-
Collins city, Story County	217	5	101	1 945	6	101	5.3	25	5	4
Colo city, Story County	354	18	140	1 954	8	248	6.5	31	-	4
Columbus City city, Louisa County	132	3	55	1 967	2	76	5.8	16	4	-
Columbus Junction city, Louisa County	744	28	235	1 961	38	333	5.2	143	13	8
Colwell city, Floyd County	32	-	13	1 948	-	20	6.0	2	-	-
Conesville city, Muscatine County	146	24	59	1 970	11	48	5.0	19	2	2
Conrad city, Grundy County	487	47	131	1 965	18	252	5.6	49	-	-
Conway city, Taylor County	33	-	15	1 948	-	18	5.6	4	2	5
Coon Rapids city	567	6	263	1 943	4	358	6.1	47	2	5
Carroll County (part)	567	6	263	1 943	4	358	6.1	47	2	5
Guthrie County (part)	-	-	-	-	-	-	-	-	-	-
Coppock city	31	7	5	1 974	-	11	4.9	2	-	-
Henry County (part)	17	7	2	1 983	-	7	5.3	-	-	-
Jefferson County (part)	8	-	-	1 973	-	2	4.2	-	-	-
Washington County (part)	6	-	3	1 940	-	2	4.5	2	-	-
Coralville city, Johnson County	6 753	1 267	208	1 981	848	2 402	4.6	1 241	39	57
Corning city, Adams County	880	30	363	1 950	78	450	5.6	145	4	7
Correctionville city, Woodbury County	403	15	183	1 943	6	208	5.6	47	-	-
Corwith city, Hancock County	153	-	66	1 951	4	83	5.7	11	-	-
Corydon city, Wayne County	806	16	306	1 949	7	407	5.5	116	12	23
Cotter city, Louisa County	20	-	13	1940-	3	15	6.3	3	-	-
Coulter city, Franklin County	119	-	54	1 943	4	71	6.3	14	-	-
Council Bluffs city, Pottawattamie County	24 367	1 987	7 483	1 957	1 233	9 262	5.1	4 064	77	71
Craig city, Plymouth County	44	-	29	1940-	-	25	5.8	3	-	-
Crawfordsville city, Washington County	124	7	79	1940-	-	83	6.0	2	-	-
Crescent city, Pottawattamie County	194	14	31	1 969	-	127	6.0	5	-	-
Cresco city, Howard County	1 756	118	802	1 945	30	854	5.4	193	7	-
Creston city, Union County	3 572	126	1 607	1 948	154	1 713	5.4	600	16	29
Cromwell city, Union County	48	-	38	1940-	2	16	5.1	2	-	-
Crystal Lake city, Hancock County	137	-	46	1 953	6	60	5.3	18	-	2
Cumberland city, Cass County	142	3	96	1940-	-	69	5.4	11	1	1
Cumming city, Warren County	62	2	31	1 940	-	45	6.4	-	-	-
Curlew city, Palo Alto County	36	-	21	1940-	-	22	5.9	6	8	8
Cushing city, Woodbury County	117	2	67	1940-	2	71	6.0	8	-	-
Cylinder city, Palo Alto County	47	-	18	1 949	-	33	6.0	3	-	-
Dakota City city, Humboldt County	383	7	103	1 964	5	247	6.1	29	2	-
Dallas Center city, Dallas County	620	30	254	1 953	3	398	6.3	44	-	-
Dana city, Greene County	25	-	15	1940-	-	14	5.9	-	-	-
Danbury city, Woodbury County	199	6	94	1 942	-	134	6.3	4	1	7
Danville city, Des Moines County	375	25	94	1 965	6	185	5.5	40	3	-
Davenport city, Scott County	41 359	1 831	11 754	1 959	2 065	19 424	5.4	6 744	168	272
Davis City city, Decatur County	138	4	68	1 941	-	65	5.4	18	4	4
Dawson city, Dallas County	70	6	41	1940-	4	35	5.5	8	3	1
Dayton city, Webster County	384	12	176	1 946	3	235	5.9	43	-	4
Decatur City city, Decatur County	102	13	14	1 974	4	41	5.2	6	-	-
Decorah city, Winneshiek County	2 969	128	1 145	1 955	140	1 545	5.6	444	7	39
Dedham city, Carroll County	114	6	54	1 944	-	64	5.7	6	-	-
Deep River city, Poweshiek County	139	8	86	1940-	-	91	6.0	15	6	6
Defiance city, Shelby County	129	2	63	1 943	-	90	6.4	3	-	-
Delaware city, Delaware County	75	4	24	1 971	6	41	5.7	9	-	3
Delhi city, Delaware County	222	6	62	1 965	12	110	5.5	19	-	1

Table 20. **Physical Housing Characteristics: 2000**—Con.

[Data based on a sample (except Tables 65-68). For information on confidentiality protection, coverage, sampling error, and nonsampling error, see Appendix G.
For location of definitions, see "How to Use This Census Report"]

State County Place	Total housing units	Year structure built			Rooms			No bedrooms or 1 bedroom	Lacking complete plumbing facilities	Lacking complete kitchen facilities
		1995 to March 2000	1939 or earlier	Median	1 or 2	6 or more	Median			
PLACE—Con.										
Delmar city, Clinton County	201	4	110	1940-	4	116	6.0	11	-	-
Deloit city, Crawford County	132	7	56	1 955	-	75	5.8	6	-	-
Delphos city, Ringgold County	10	-	8	1940-	-	10	7.0	-	-	-
Delta city, Keokuk County	189	3	104	1940-	-	101	5.6	39	5	5
Denison city, Crawford County	2 841	64	818	1 961	144	1 554	5.8	434	24	21
Denver city, Bremer County	678	47	152	1 968	10	375	5.8	44	2	2
Derby city, Lucas County	73	7	45	1940-	-	30	5.2	6	6	10
Des Moines city, Polk County	85 105	2 944	26 038	1 955	6 431	32 913	5.0	16 335	469	754
De Soto city, Dallas County	401	12	72	1 974	4	207	5.6	14	2	2
De Witt city, Clinton County	2 170	228	547	1 963	104	1 164	5.7	298	18	9
Dexter city, Dallas County	260	9	157	1940-	-	164	6.2	21	-	6
Diagonal city, Ringgold County	152	6	102	1940-	-	77	5.5	17	5	3
Dickens city, Clay County	86	2	49	1940-	-	40	5.4	2	-	-
Dike city, Grundy County	395	30	135	1 959	4	252	6.1	38	-	4
Dixon city, Scott County	104	2	65	1940-	-	63	6.0	1	-	-
Dolliver city, Emmet County	49	2	30	1940-	-	25	5.6	1	-	-
Donahue city, Scott County	106	-	28	1 968	-	87	6.2	1	-	-
Donnellson city, Lee County	415	10	142	1 958	3	205	5.5	49	-	-
Doon city, Lyon County	218	13	96	1 951	2	152	6.5	18	-	-
Douds CDP, Van Buren County	114	-	46	1 965	-	45	5.0	52	7	7
Dougherty city, Cerro Gordo County	47	-	31	1940-	-	21	5.3	2	3	3
Dow City city, Crawford County	243	10	106	1 952	9	133	5.7	16	5	5
Dows city	318	1	142	1 943	9	183	5.9	37	-	-
Franklin County (part)	38	-	19	1 940	-	21	5.8	2	-	-
Wright County (part)	280	1	123	1 943	9	162	5.9	35	-	-
Drakesville city, Davis County	82	1	41	1 940	1	27	4.9	7	-	-
Dubuque city, Dubuque County	23 813	894	8 888	1 954	1 208	11 642	5.5	3 725	209	263
Dumont city, Butler County	311	2	165	1940-	-	173	5.7	29	10	17
Duncombe city, Webster County	212	7	78	1 961	-	103	5.4	28	-	-
Dundee city, Delaware County	86	6	50	1940-	7	41	5.4	16	1	1
Dunkerton city, Black Hawk County	262	30	45	1 972	6	150	5.8	46	-	-
Dunlap city, Harrison County	525	10	299	1940-	24	296	5.8	73	3	3
Durango city, Dubuque County	15	-	5	1 961	-	2	4.9	2	-	-
Durant city	704	36	217	1 954	9	421	5.9	46	3	8
Cedar County (part)	663	27	213	1 953	6	402	5.9	26	3	8
Muscatine County (part)	-	-	-	-	-	-	-	-	-	-
Scott County (part)	41	9	4	1 993	3	19	3.4	20	-	-
Dyersville city	1 681	120	443	1 966	6	1 092	6.2	104	-	-
Delaware County (part)	32	20	6	1 996	-	17	6.6	-	-	-
Dubuque County (part)	1 649	100	437	1 965	6	1 075	6.2	104	-	-
Dysart city, Tama County	590	26	254	1 948	7	378	6.2	42	-	2
Eagle Grove city, Wright County	1 615	19	751	1 943	89	840	5.6	192	43	48
Earlham city, Madison County	529	59	217	1 963	12	300	5.8	60	12	14
Earling city, Shelby County	183	-	62	1 957	3	124	6.8	3	-	2
Earlville city, Delaware County	356	10	136	1 952	9	207	5.9	34	-	5
Early city, Sac County	290	4	122	1 946	8	203	6.1	19	9	9
East Peru city, Madison County	58	-	43	1940-	-	26	5.4	4	10	2
Eddyville city	454	50	126	1 971	10	197	5.3	47	-	-
Mahaska County (part)	94	15	15	1 977	4	39	5.2	5	-	-
Monroe County (part)	1	-	1	1940-	-	1	7.0	-	-	-
Wapello County (part)	359	35	110	1 969	6	157	5.3	42	-	-
Edgewood city	411	18	144	1 955	2	200	5.4	44	-	1
Clayton County (part)	158	2	61	1 951	2	55	5.0	8	-	-
Delaware County (part)	253	16	83	1 959	-	145	5.8	36	-	1
Elberon city, Tama County	97	6	63	1940-	2	71	6.4	5	4	4
Eldon city, Wapello County	476	23	257	1940-	4	196	5.2	61	4	4
Eldora city, Hardin County	1 321	7	550	1 947	11	687	5.6	153	3	-
Eldridge city, Scott County	1 550	232	111	1 975	19	964	6.1	75	-	-
Elgin city, Fayette County	341	11	149	1 952	2	181	5.7	43	-	-
Elkader city, Clayton County	700	8	394	1940-	10	411	6.0	72	-	-
Elkhart city, Polk County	162	13	58	1 963	2	64	5.0	35	-	-
Elk Horn city, Shelby County	260	2	105	1 947	5	146	5.8	28	-	-
Elkport city, Clayton County	37	-	23	1940-	2	22	5.9	8	5	-
Elk Run Heights city, Black Hawk County	409	8	16	1 958	1	169	5.3	20	-	-
Elliott city, Montgomery County	174	1	103	1940-	-	89	5.6	6	-	3
Ellston city, Ringgold County	26	-	18	1940-	3	19	6.4	3	-	-
Ellsworth city, Hamilton County	222	16	98	1 946	6	123	5.8	23	-	-
Elma city, Howard County	269	6	143	1940-	8	144	5.7	28	-	-
Ely city, Linn County	434	185	38	1 991	15	247	5.9	47	4	-
Emerson city, Mills County	210	2	131	1940-	-	108	5.6	21	-	1
Emmetsburg city, Palo Alto County	1 835	129	583	1 955	54	928	5.5	219	10	10
Epworth city, Dubuque County	502	59	89	1 973	26	277	5.8	32	12	12
Essex city, Page County	392	11	185	1 947	28	241	6.2	53	2	11
Estherville city, Emmet County	2 939	85	1 283	1 946	165	1 469	5.5	409	-	32
Evansdale city, Black Hawk County	1 869	131	170	1 959	75	689	5.1	259	-	10
Everly city, Clay County	296	8	97	1 953	-	188	6.1	9	5	-
Exira city, Audubon County	393	11	151	1 947	3	165	5.2	34	-	2
Exline city, Appanoose County	80	3	34	1 945	-	21	4.7	6	-	-
Fairbank city	429	50	114	1 968	7	245	5.9	33	4	4
Buchanan County (part)	350	34	99	1 965	7	196	5.8	31	4	4
Fayette County (part)	79	16	15	1 978	-	49	6.5	2	-	-

Table 20. **Physical Housing Characteristics: 2000**—Con.

[Data based on a sample (except Tables 65-68). For information on confidentiality protection, coverage, sampling error, and nonsampling error, see Appendix G. For location of definitions, see "How to Use This Census Report"]

State County Place	Total housing units	Year structure built: 1995 to March 2000	Year structure built: 1939 or earlier	Year structure built: Median	Rooms: 1 or 2	Rooms: 6 or more	Rooms: Median	No bedrooms or 1 bedroom	Lacking complete plumbing facilities	Lacking complete kitchen facilities
PLACE—Con.										
Fairfax city, Linn County	347	30	71	1 968	-	219	6.1	15	2	4
Fairfield city, Jefferson County	4 437	192	1 479	1 957	180	1 972	5.3	689	28	7
Farley city, Dubuque County	519	43	134	1 960	5	326	6.1	22	-	3
Farmersburg city, Clayton County	124	1	84	1940-	2	82	6.1	13	-	-
Farmington city, Van Buren County	349	10	184	1940-	5	195	5.8	41	8	8
Farnhamville city	214	10	77	1 952	2	96	5.3	21	-	-
Calhoun County (part)	214	10	77	1 952	2	96	5.3	21	-	-
Webster County (part)	-	-	-	-	-	-	-	-	-	-
Farragut city, Fremont County	239	12	92	1 957	6	134	5.8	30	2	2
Fayette city, Fayette County	438	15	209	1 943	24	222	5.5	65	6	6
Fenton city, Kossuth County	166	-	86	1940-	-	93	5.8	10	-	5
Ferguson city, Marshall County	60	-	25	1 944	-	28	5.4	6	-	-
Fertile city, Worth County	161	2	52	1 948	2	111	6.2	6	1	1
Floris city, Davis County	70	8	31	1 950	2	32	5.3	2	-	5
Floyd city, Floyd County	145	2	71	1 941	3	97	6.0	4	-	6
Fonda city, Pocahontas County	329	6	169	1940-	8	194	6.0	28	2	9
Fontanelle city, Adair County	330	11	147	1 944	-	166	5.5	18	-	3
Forest City city	1 794	89	479	1 962	56	929	5.6	204	11	11
Hancock County (part)	152	6	-	1 978	5	42	4.4	10	-	-
Winnebago County (part)	1 642	83	479	1 959	51	887	5.7	194	11	11
Fort Atkinson city, Winneshiek County	166	7	60	1 959	7	80	5.4	26	-	2
Fort Dodge city, Webster County	11 204	287	4 075	1 952	438	5 353	5.4	1 642	68	69
Fort Madison city, Lee County	5 164	170	2 433	1 943	279	2 117	5.2	863	21	97
Fostoria city, Clay County	94	2	29	1 949	2	57	5.9	2	-	-
Franklin city, Lee County	55	4	24	1 971	-	31	5.8	2	-	-
Fraser city, Boone County	58	10	24	1 965	2	40	6.1	7	1	1
Fredericksburg city, Chickasaw County	441	20	206	1 945	12	272	6.1	40	4	13
Frederika city, Bremer County	133	3	52	1 945	2	38	4.8	19	24	27
Fredonia city, Louisa County	87	-	20	1 967	5	19	4.8	13	-	-
Fremont city, Mahaska County	304	4	83	1 958	3	138	5.3	15	2	-
Fruitland city, Muscatine County	253	68	20	1 984	3	180	6.2	5	-	-
Galt city, Wright County	15	2	7	1 953	-	10	6.1	1	-	-
Galva city, Ida County	187	3	94	1940-	-	122	6.2	9	2	-
Garber city, Clayton County	56	-	31	1940-	-	29	5.6	-	-	-
Garden Grove city, Decatur County	111	4	67	1940-	2	60	5.7	16	6	8
Garnavillo city, Clayton County	346	7	111	1 954	4	221	6.0	13	3	3
Garner city, Hancock County	1 246	75	256	1 966	68	687	5.8	119	-	12
Garrison city, Benton County	175	5	123	1940-	-	106	5.9	16	-	6
Garwin city, Tama County	257	8	117	1 945	-	137	5.7	12	-	5
Geneva city, Franklin County	76	2	45	1940-	-	50	6.0	7	-	-
George city, Lyon County	518	15	194	1 949	6	298	5.9	33	2	5
Gibson city, Keokuk County	40	-	21	1940-	-	24	5.8	-	1	1
Gilbert city, Story County	346	53	55	1 973	5	198	5.9	16	3	3
Gilbertville city, Black Hawk County	306	7	59	1 965	-	184	5.9	17	2	2
Gillett Grove city, Clay County	26	1	9	1 950	-	9	5.1	2	-	-
Gilman city, Marshall County	255	10	91	1 956	7	135	5.7	24	-	2
Gilmore City city	268	3	167	1940-	2	185	6.1	14	-	-
Humboldt County (part)	156	2	91	1940-	2	105	6.0	11	-	-
Pocahontas County (part)	112	1	76	1940-	-	80	6.1	3	-	-
Gladbrook city, Tama County	429	16	205	1 945	12	257	6.0	35	4	18
Glenwood city, Mills County	1 864	129	463	1 965	24	880	5.4	275	13	13
Glidden city, Carroll County	512	46	221	1 950	9	316	6.0	50	-	2
Goldfield city, Wright County	316	4	131	1 953	17	205	6.2	30	-	-
Goodell city, Hancock County	85	2	50	1940-	8	35	5.2	14	6	2
Goose Lake city, Clinton County	89	4	34	1 959	2	57	6.5	2	-	3
Gowrie city, Webster County	472	24	199	1 945	2	260	5.8	31	-	-
Graettinger city, Palo Alto County	430	25	161	1 951	9	239	5.8	54	4	10
Graf city, Dubuque County	27	4	7	1 974	-	16	7.0	-	-	-
Grafton city, Worth County	140	5	71	1940-	5	89	6.0	9	2	2
Grand Junction city, Greene County	409	10	218	1940-	2	229	5.7	39	3	6
Grand Mound city, Clinton County	264	12	137	1940-	3	155	6.2	23	-	-
Grand River city, Decatur County	124	10	70	1940-	-	59	5.4	20	4	5
Grandview city, Louisa County	220	17	71	1 963	2	109	5.5	20	1	1
Granger city, Dallas County	265	2	73	1 964	17	117	5.2	38	-	-
Grant city, Montgomery County	69	-	47	1940-	-	35	5.5	9	-	8
Granville city, Sioux County	160	4	68	1 954	6	85	5.7	11	4	8
Gravity city, Taylor County	106	4	82	1940-	-	65	6.0	5	4	6
Gray city, Audubon County	45	3	33	1940-	-	38	6.2	-	-	-
Greeley city, Delaware County	118	6	58	1 941	-	81	6.3	-	-	1
Greene city, Butler County	560	14	299	1940-	6	341	6.0	38	-	-
Greenfield city, Adair County	1 001	29	384	1 952	14	591	6.0	127	7	5
Greenville city, Clay County	44	-	30	1940-	-	28	6.0	2	-	-
Grimes city	1 939	604	103	1 991	71	1 033	5.7	179	8	8
Dallas County (part)	-	-	-	-	-	-	-	-	-	-
Polk County (part)	1 939	604	103	1 991	71	1 033	5.7	179	8	8
Grinnell city, Poweshiek County	3 739	249	1 403	1 956	152	1 899	5.5	594	12	22
Griswold city, Cass County	486	5	268	1940-	9	282	5.8	34	3	4
Grundy Center city, Grundy County	1 174	39	336	1 956	24	658	5.8	114	12	7
Gruver city, Emmet County	36	-	15	1 945	-	26	6.1	-	-	-
Guernsey city, Poweshiek County	34	-	30	1940-	-	18	5.6	3	-	2
Guthrie Center city, Guthrie County	830	22	389	1 943	17	419	5.5	98	2	19
Guttenberg city, Clayton County	941	27	457	1 943	9	404	5.3	95	-	-
Halbur city, Carroll County	89	10	34	1 953	-	62	6.3	2	-	-
Hamburg city, Fremont County	608	20	272	1 945	10	321	5.6	86	4	3
Hamilton city, Marion County	56	2	22	1 962	-	26	5.4	6	-	2

Table 20. **Physical Housing Characteristics: 2000**—Con.

[Data based on a sample (except Tables 65-68). For information on confidentiality protection, coverage, sampling error, and nonsampling error, see Appendix G.
For location of definitions, see "How to Use This Census Report"]

State County Place	Total housing units	Year structure built			Rooms			No bedrooms or 1 bedroom	Lacking complete plumbing facilities	Lacking complete kitchen facilities
		1995 to March 2000	1939 or earlier	Median	1 or 2	6 or more	Median			
PLACE—Con.										
Hampton city, Franklin County	1 931	59	660	1 952	58	971	5.5	271	-	-
Hancock city, Pottawattamie County	106	6	68	1940-	-	74	6.2	-	2	2
Hanlontown city, Worth County	103	-	39	1 950	3	62	5.9	21	5	-
Hansell city, Franklin County	52	-	22	1 950	-	36	5.9	4	2	-
Harcourt city, Webster County	159	2	68	1 946	5	78	5.4	38	-	-
Hardy city, Humboldt County	35	-	25	1940-	-	14	5.3	-	2	2
Harlan city, Shelby County	2 294	48	741	1 957	92	1 290	5.9	280	11	21
Harper city, Keokuk County	64	-	43	1940-	-	43	6.3	-	-	-
Harpers Ferry city, Allamakee County	569	33	67	1 965	30	115	4.1	70	5	3
Harris city, Osceola County	92	4	41	1 946	4	35	5.0	18	-	-
Hartford city, Warren County	275	6	58	1 971	2	156	5.7	10	-	-
Hartley city, O'Brien County	810	50	284	1 951	2	430	5.6	51	2	11
Hartwick city, Poweshiek County	38	-	29	1940-	-	25	6.1	-	-	-
Harvey city, Marion County	117	15	31	1 973	2	33	4.9	10	-	2
Hastings city, Mills County	96	8	45	1 951	4	33	5.0	9	-	3
Havelock city, Pocahontas County	93	-	38	1 947	2	44	5.4	13	2	6
Haverhill city, Marshall County	65	6	20	1 965	-	45	6.1	-	-	-
Hawarden city, Sioux County	1 103	32	389	1 955	48	586	5.7	117	4	-
Hawkeye city, Fayette County	236	11	136	1940-	11	129	5.7	34	-	3
Hayesville city, Keokuk County	37	-	18	1 942	-	23	6.6	-	-	-
Hazleton city, Buchanan County	414	29	96	1 972	6	184	5.2	47	-	7
Hedrick city, Keokuk County	367	17	165	1 948	10	173	5.4	53	3	3
Henderson city, Mills County	77	-	50	1940-	2	59	6.3	5	3	4
Hepburn city, Page County	16	-	9	1940-	-	4	5.0	-	-	-
Hiawatha city, Linn County	2 967	544	57	1 977	188	1 003	4.7	431	8	-
Hills city, Johnson County	257	3	50	1 966	-	143	5.8	9	-	3
Hillsboro city, Henry County	89	4	53	1940-	-	49	5.7	4	-	2
Hinton city, Plymouth County	317	55	61	1 971	5	193	6.2	14	-	-
Holland city, Grundy County	112	2	42	1 951	4	76	5.9	4	2	2
Holstein city, Ida County	674	15	327	1 943	12	372	5.9	79	-	-
Holy Cross city, Dubuque County	137	6	44	1 962	4	69	5.5	11	-	-
Hopkinton city, Delaware County	285	16	127	1 948	6	179	6.0	25	4	-
Hornick city, Woodbury County	117	-	56	1 942	-	75	6.0	4	-	-
Hospers city, Sioux County	284	11	82	1 959	7	164	5.9	19	-	2
Houghton city, Lee County	58	4	14	1 968	3	29	5.5	3	-	3
Hubbard city, Hardin County	407	2	180	1 945	6	240	6.0	43	-	4
Hudson city, Black Hawk County	829	52	126	1 966	22	547	6.3	70	-	-
Hull city, Sioux County	708	48	184	1 960	7	434	6.1	44	2	-
Humboldt city, Humboldt County	2 061	100	561	1 959	59	1 158	5.8	240	16	10
Humeston city, Wayne County	296	9	121	1 949	8	128	5.3	59	8	10
Huxley city, Story County	976	99	101	1 975	27	470	5.4	122	-	-
Ida Grove city, Ida County	1 131	62	488	1 949	11	622	5.8	132	11	2
Imogene city, Fremont County	34	2	25	1940-	-	19	6.2	1	-	-
Independence city, Buchanan County	2 579	110	1 072	1 950	94	1 242	5.4	405	-	16
Indianola city, Warren County	4 973	456	904	1 970	147	2 326	5.3	613	10	19
Inwood city, Lyon County	358	26	127	1 958	7	227	6.2	32	8	9
Ionia city, Chickasaw County	130	8	51	1 960	-	73	5.7	23	-	-
Iowa City city, Johnson County	26 052	2 712	3 770	1 973	3 582	10 141	4.8	5 588	260	491
Iowa Falls city, Hardin County	2 367	61	813	1 952	110	1 189	5.5	349	14	21
Ireton city, Sioux County	248	15	88	1 954	5	151	6.0	16	3	-
Irwin city, Shelby County	183	-	83	1 947	1	96	5.6	31	3	6
Jackson Junction city, Winneshiek County	28	-	14	1 945	-	16	7.5	-	-	-
Jamaica city, Guthrie County	122	5	73	1940-	-	58	5.3	19	-	-
Janesville city	360	24	123	1 960	11	185	5.6	51	-	-
Black Hawk County (part)	41	2	7	1 974	2	28	6.2	2	-	-
Bremer County (part)	319	22	116	1 958	9	157	5.5	49	-	-
Jefferson city, Greene County	2 087	71	766	1 952	5	1 053	5.5	226	25	7
Jesup city	900	55	162	1 970	4	489	5.7	52	-	9
Black Hawk County (part)	-	-	-	-	-	-	-	-	-	-
Buchanan County (part)	900	55	162	1 970	4	489	5.7	52	-	9
Jewell Junction city, Hamilton County	498	28	203	1 950	4	324	6.1	32	2	-
Johnston city, Polk County	3 456	1 089	74	1 989	154	2 171	6.3	444	-	94
Joice city, Worth County	101	-	42	1 951	3	66	6.0	9	1	2
Jolley city, Calhoun County	33	2	23	1940-	-	14	5.2	7	-	-
Kalona city, Washington County	972	127	224	1 971	37	518	5.7	102	4	-
Kamrar city, Hamilton County	97	2	62	1940-	3	66	6.1	11	-	-
Kanawha city, Hancock County	342	-	137	1 949	10	191	5.8	37	4	2
Kellerton city, Ringgold County	167	4	77	1 944	-	71	5.3	27	1	1
Kelley city, Story County	115	19	39	1 960	-	76	6.1	7	-	-
Kellogg city, Jasper County	304	66	102	1 962	2	136	5.3	28	3	3
Kensett city, Worth County	140	-	90	1940-	-	87	6.0	8	-	-
Kent city, Union County	29	-	27	1940-	2	14	5.5	4	8	8
Keokuk city, Lee County	5 336	100	2 410	1 945	208	2 360	5.3	1 068	27	112
Keomah Village city, Mahaska County	51	3	-	1 971	-	31	6.0	-	-	-
Keosauqua city, Van Buren County	505	28	194	1 956	6	227	5.3	79	4	6
Keota city, Keokuk County	463	11	229	1 941	-	311	6.6	24	3	1
Keswick city, Keokuk County	125	4	69	1940-	-	59	5.4	10	-	2
Keystone city, Benton County	287	31	125	1 947	9	198	6.2	34	-	2
Kimballton city, Audubon County	158	-	87	1940-	-	100	6.3	11	-	-
Kingsley city, Plymouth County	570	43	260	1 948	14	343	6.0	56	-	4
Kinross city, Keokuk County	40	-	19	1 942	-	14	5.1	6	3	3
Kirkman city, Shelby County	36	4	23	1940-	-	22	6.1	-	-	-
Kirkville city, Wapello County	74	6	25	1 962	1	46	5.9	3	2	2
Kiron city, Crawford County	145	-	54	1 949	-	107	6.8	5	-	2
Klemme city, Hancock County	268	3	127	1 944	7	148	5.7	24	5	3
Knierim city, Calhoun County	35	-	18	1940-	-	12	5.0	3	-	-

Table 20. **Physical Housing Characteristics: 2000**—Con.

[Data based on a sample (except Tables 65-68). For information on confidentiality protection, coverage, sampling error, and nonsampling error, see Appendix G. For location of definitions, see "How to Use This Census Report"]

State County Place	Total housing units	Year structure built: 1995 to March 2000	Year structure built: 1939 or earlier	Year structure built: Median	Rooms: 1 or 2	Rooms: 6 or more	Rooms: Median	No bedrooms or 1 bedroom	Lacking complete plumbing facilities	Lacking complete kitchen facilities
PLACE—Con.										
Knoxville city, Marion County	3 414	175	1 040	1 958	114	1 454	5.2	493	30	61
Lacona city, Warren County	158	10	91	1940-	-	81	5.6	20	-	2
Ladora city, Iowa County	130	5	90	1940-	-	71	5.7	14	4	6
Lake City city, Calhoun County	879	20	446	1940-	46	483	5.8	117	-	-
Lake Mills city, Winnebago County	1 019	73	223	1 963	40	525	5.6	131	6	6
Lake Park city, Dickinson County	539	12	156	1 956	16	273	5.5	63	-	2
Lakeside city, Buena Vista County	216	13	25	1 970	7	114	5.6	17	2	5
Lake View city, Sac County	826	13	171	1 959	13	377	5.3	90	5	14
Lakota city, Kossuth County	142	-	63	1 951	2	68	5.4	23	3	1
Lambs Grove city, Jasper County	82	1	26	1 956	-	64	7.4	-	-	-
Lamoni city, Decatur County	908	56	283	1 962	74	430	5.3	216	9	4
Lamont city, Buchanan County	218	7	116	1940-	6	140	6.2	18	-	4
La Motte city, Jackson County	119	4	58	1 941	-	74	5.9	-	-	-
Lanesboro city, Carroll County	72	-	55	1940-	-	39	5.6	5	3	3
Lansing city, Allamakee County	575	41	311	1940-	32	243	5.1	70	2	8
La Porte City city, Black Hawk County	998	17	373	1 954	14	510	5.6	149	-	-
Larchwood city, Lyon County	345	38	85	1 967	10	199	6.0	22	-	2
Larrabee city, Cherokee County	69	-	36	1940-	-	39	5.8	4	-	5
Latimer city, Franklin County	214	-	98	1 944	3	127	5.8	26	3	-
Laurel city, Marshall County	122	11	45	1 958	4	73	5.9	17	3	-
Laurens city, Pocahontas County	712	17	229	1 950	18	393	5.8	64	6	6
Lawler city, Chickasaw County	218	1	80	1 960	3	127	5.9	18	7	13
Lawton city, Woodbury County	274	62	61	1 967	3	181	6.3	18	-	-
Leando CDP, Van Buren County	45	-	38	1940-	-	16	5.2	4	-	-
Le Claire city, Scott County	1 175	109	251	1 962	21	628	5.7	127	4	4
Ledyard city, Kossuth County	83	2	28	1 951	-	37	5.4	5	-	-
Le Grand city	359	17	67	1 971	12	191	5.6	34	-	8
Marshall County (part)	359	17	67	1 971	12	191	5.6	34	-	8
Tama County (part)	-	-	-	-	-	-	-	-	-	-
Lehigh city, Webster County	246	6	120	1 942	-	126	5.6	19	2	7
Leighton city, Mahaska County	63	-	22	1 950	-	32	5.6	5	-	-
Leland city, Winnebago County	115	4	32	1 956	2	56	5.4	5	-	-
Le Mars city, Plymouth County	3 793	342	952	1 961	154	2 009	5.7	510	7	33
Lenox city	615	11	239	1 953	14	291	5.4	92	7	8
Adams County (part)	-	-	-	-	-	-	-	-	-	-
Taylor County (part)	615	11	239	1 953	14	291	5.4	92	7	8
Leon city, Decatur County	973	51	384	1 952	40	459	5.4	207	12	12
Le Roy city, Decatur County	13	-	5	1 944	-	7	5.6	2	3	3
Lester city, Lyon County	109	6	50	1 953	2	66	6.1	3	-	1
Letts city, Louisa County	153	8	80	1940-	-	95	6.3	4	-	-
Lewis city, Cass County	199	6	108	1940-	1	130	6.2	6	4	4
Libertyville city, Jefferson County	134	17	62	1 945	-	73	5.7	9	-	-
Lidderdale city, Carroll County	86	2	45	1940-	-	43	5.5	10	-	-
Lime Springs city, Howard County	243	5	121	1 940	4	149	6.0	27	2	-
Lincoln city, Tama County	93	-	43	1 943	2	51	5.6	13	7	10
Linden city, Dallas County	99	5	73	1940-	2	61	6.0	6	-	-
Lineville city, Wayne County	152	-	58	1 958	6	66	5.3	19	4	7
Linn Grove city, Buena Vista County	104	-	59	1940-	-	70	6.1	2	8	8
Lisbon city, Linn County	757	137	287	1 959	26	428	5.8	94	-	6
Liscomb city, Marshall County	121	9	56	1 945	-	71	6.0	16	-	-
Littleport city, Clayton County	21	-	17	1940-	-	17	5.9	2	-	-
Little Rock city, Lyon County	235	2	120	1940-	4	136	5.9	14	6	6
Little Sioux city, Harrison County	112	5	58	1940-	3	46	5.3	4	3	8
Livermore city, Humboldt County	210	3	106	1940-	-	119	5.8	25	5	8
Lockridge city, Jefferson County	110	6	52	1 945	-	39	5.2	6	-	2
Logan city, Harrison County	654	35	356	1940-	14	327	5.5	82	3	5
Lohrville city, Calhoun County	223	3	135	1940-	-	122	5.7	26	-	2
Lone Rock city, Kossuth County	80	3	34	1 954	-	53	6.1	3	-	-
Lone Tree city, Johnson County	501	29	210	1 962	1	283	5.8	41	3	3
Long Grove city, Scott County	207	18	41	1 975	-	185	7.0	-	-	-
Lorimor city, Union County	188	2	123	1940-	-	91	5.4	13	-	-
Lost Nation city, Clinton County	231	2	136	1940-	2	150	6.6	15	-	2
Lovilia city, Monroe County	252	14	123	1 942	-	103	5.2	14	-	-
Lowden city, Cedar County	360	20	167	1 944	9	223	6.1	30	-	2
Low Moor city, Clinton County	100	3	50	1 940	-	59	5.8	13	-	-
Luana city, Clayton County	121	8	32	1 957	8	64	5.7	19	2	-
Lucas city, Lucas County	98	11	58	1940-	5	50	5.5	8	4	1
Luther city, Boone County	62	-	43	1940-	-	48	6.5	3	-	-
Lu Verne city	155	3	76	1 941	2	88	5.8	16	-	1
Humboldt County (part)	26	-	13	1 940	-	10	5.3	2	-	-
Kossuth County (part)	129	3	63	1 941	2	78	5.9	14	-	1
Luxemburg city, Dubuque County	99	-	37	1 956	-	63	6.0	-	-	-
Luzerne city, Benton County	39	-	29	1940-	-	35	6.4	-	-	3
Lynnville city, Jasper County	167	6	60	1 957	-	99	5.8	23	-	4
Lytton city	150	-	69	1 943	-	102	6.2	11	-	-
Calhoun County (part)	16	-	8	1 945	-	7	5.0	2	-	-
Sac County (part)	134	-	61	1 943	-	95	6.3	9	-	-
McCallsburg city, Story County	143	6	62	1 951	-	100	6.3	18	-	-
McCausland city, Scott County	112	5	34	1 965	-	64	5.7	8	-	2
McClelland city, Pottawattamie County	53	4	23	1 949	3	27	5.5	8	-	-
Macedonia city, Pottawattamie County	144	8	75	1940-	1	93	6.0	8	2	2
McGregor city, Clayton County	518	36	327	1940-	32	229	5.2	100	11	2
McIntire city, Mitchell County	82	4	55	1940-	-	59	6.1	6	10	15
Macksburg city, Madison County	65	3	32	1 941	-	24	5.2	2	-	-

Table 20. **Physical Housing Characteristics: 2000**—Con.

[Data based on a sample (except Tables 65-68). For information on confidentiality protection, coverage, sampling error, and nonsampling error, see Appendix G.
For location of definitions, see "How to Use This Census Report"]

State County Place	Total housing units	Year structure built: 1995 to March 2000	Year structure built: 1939 or earlier	Year structure built: Median	Rooms: 1 or 2	Rooms: 6 or more	Rooms: Median	No bedrooms or 1 bedroom	Lacking complete plumbing facilities	Lacking complete kitchen facilities
PLACE—Con.										
Madrid city, Boone County	958	70	430	1 950	20	420	5.3	85	-	4
Magnolia city, Harrison County	88	-	59	1940-	1	49	5.8	7	4	-
Malcom city, Poweshiek County	153	7	72	1 951	2	102	6.2	19	-	-
Mallard city, Palo Alto County	141	3	55	1 951	-	83	6.1	11	2	-
Maloy city, Ringgold County	11	-	8	1940-	-	6	7.0	3	-	-
Malvern city, Mills County	500	34	249	1 940	13	263	5.6	53	2	11
Manchester city, Delaware County	2 328	134	876	1 958	38	1 187	5.6	248	-	7
Manilla city, Crawford County	365	-	201	1940-	7	231	6.1	23	-	-
Manly city, Worth County	583	15	252	1 947	4	288	5.5	60	-	-
Manning city, Carroll County	709	25	277	1 947	12	428	6.0	84	-	13
Manson city, Calhoun County	861	17	256	1 962	35	488	5.9	110	1	5
Mapleton city, Monona County	652	17	244	1 952	31	310	5.4	102	27	22
Maquoketa city, Jackson County	2 789	154	833	1 959	96	1 308	5.4	396	-	26
Marathon city, Buena Vista County	154	-	101	1940-	-	96	6.2	22	5	11
Marble Rock city, Floyd County	160	4	79	1 941	-	87	5.7	14	5	3
Marcus city, Cherokee County	533	6	263	1 941	11	318	6.1	45	8	12
Marengo city, Iowa County	1 143	53	536	1 944	38	581	5.6	172	-	-
Marion city, Linn County	10 977	2 096	1 249	1 973	519	5 611	5.6	1 295	30	56
Marne city, Cass County	65	3	36	1940-	-	31	5.4	6	-	-
Marquette city, Clayton County	217	15	131	1940-	4	88	5.2	38	2	-
Marshalltown city, Marshall County	10 860	394	3 841	1 955	677	5 098	5.4	1 737	69	60
Martelle city, Jones County	109	2	34	1 954	-	67	5.9	8	-	-
Martensdale city, Warren County	179	4	25	1 965	3	95	5.6	16	-	-
Martinsburg city, Keokuk County	58	-	28	1 941	-	32	5.7	2	5	5
Marysville city, Marion County	26	3	12	1 945	-	13	5.5	2	-	-
Mason City city, Cerro Gordo County	13 051	403	4 461	1 952	665	6 164	5.4	2 295	31	116
Masonville city, Delaware County	50	2	27	1940-	2	35	6.1	6	-	-
Massena city, Cass County	192	4	94	1 944	2	100	5.6	26	2	2
Matlock city, Sioux County	35	2	16	1 942	-	29	6.8	-	3	3
Maurice city, Sioux County	104	4	55	1940-	-	93	7.4	2	-	-
Maxwell city, Story County	333	4	173	1940-	6	209	6.1	23	-	-
Maynard city, Fayette County	241	21	61	1 960	10	146	5.9	21	-	-
Maysville city, Scott County	60	2	18	1 960	2	39	6.1	5	-	-
Mechanicsville city, Cedar County	476	20	219	1 944	18	282	6.0	59	2	3
Mediapolis city, Des Moines County	686	47	210	1 965	14	390	5.8	45	3	4
Melbourne city, Marshall County	331	11	115	1 956	9	165	5.5	17	2	4
Melcher-Dallas city, Marion County	557	20	319	1940-	9	228	5.1	63	6	6
Melrose city, Monroe County	64	-	46	1940-	-	29	5.3	-	2	2
Melvin city, Osceola County	128	-	63	1 941	7	65	5.6	25	-	1
Menlo city, Guthrie County	153	9	81	1940-	-	80	5.6	17	-	-
Meriden city, Cherokee County	95	-	34	1 971	3	41	5.3	7	-	-
Merrill city, Plymouth County	294	15	118	1 951	4	196	6.3	16	2	2
Meservey city, Cerro Gordo County	135	-	51	1 947	3	72	5.6	11	3	3
Middletown city, Des Moines County	232	11	78	1 958	-	105	5.3	4	3	8
Miles city, Jackson County	188	8	97	1940-	-	138	6.6	18	-	-
Milford city, Dickinson County	1 133	146	242	1 968	38	588	5.6	132	4	-
Millersburg city, Iowa County	82	6	41	1 940	1	35	5.3	12	-	-
Millerton city, Wayne County	29	-	16	1940-	-	14	5.4	5	2	4
Millville city, Clayton County	15	-	7	1 941	-	8	5.8	-	-	-
Milo city, Warren County	326	16	126	1 964	-	205	6.1	23	2	2
Milton city, Van Buren County	240	20	140	1940-	3	130	5.6	24	10	9
Minburn city, Dallas County	161	2	69	1 950	2	100	5.9	16	-	-
Minden city, Pottawattamie County	234	21	77	1 962	4	132	5.8	27	-	-
Mingo city, Jasper County	108	16	36	1 971	1	43	5.2	7	-	2
Missouri Valley city, Harrison County	1 284	31	634	1 941	38	560	5.3	210	-	13
Mitchell city, Mitchell County	76	6	34	1 944	5	43	5.8	8	4	4
Mitchellville city	687	29	193	1 964	22	377	5.8	108	2	-
Jasper County (part)	4	4	-	2 000	-	4	6.0	-	-	-
Polk County (part)	683	25	193	1 964	22	373	5.7	108	2	-
Modale city, Harrison County	154	10	66	1 956	4	73	5.4	23	2	3
Mondamin city, Harrison County	194	11	87	1 951	1	114	5.8	18	1	2
Monmouth city, Jackson County	74	2	41	1940-	-	25	5.0	9	-	-
Monona city, Clayton County	702	17	349	1 940	15	438	6.1	64	-	-
Monroe city, Jasper County	793	58	273	1 959	28	392	5.5	73	6	4
Montezuma city, Poweshiek County	641	33	233	1 952	12	334	5.6	70	2	-
Monticello city, Jones County	1 623	128	505	1 960	52	864	5.7	202	16	16
Montour city, Tama County	116	7	52	1 943	-	73	5.9	4	-	-
Montrose city, Lee County	406	24	115	1 964	15	187	5.4	38	-	2
Moorhead city, Monona County	118	5	81	1940-	-	77	6.1	2	-	2
Moorland city, Webster County	78	-	50	1940-	-	59	6.3	3	-	-
Moravia city, Appanoose County	335	19	132	1 955	4	150	5.3	46	4	7
Morley city, Jones County	50	4	25	1 940	-	31	5.9	7	2	-
Morning Sun city, Louisa County	359	11	189	1940-	10	194	5.7	36	-	-
Morrison city, Grundy County	46	1	15	1 961	2	30	6.0	2	-	2
Moulton city, Appanoose County	320	16	112	1 961	3	150	5.4	36	5	8
Mount Auburn city, Benton County	61	2	43	1940-	-	44	6.1	-	-	-
Mount Ayr city, Ringgold County	857	43	270	1 955	12	388	5.3	86	-	-
Mount Pleasant city, Henry County	3 295	191	935	1 965	136	1 472	5.3	524	4	20
Mount Sterling city, Van Buren County	26	-	15	1940-	-	14	5.7	1	1	1
Mount Union city, Henry County	60	-	35	1940-	-	35	5.9	3	1	2
Mount Vernon city, Linn County	1 187	81	487	1 955	22	777	6.5	104	-	8
Moville city, Woodbury County	648	81	186	1 959	32	373	5.9	81	-	-
Murray city, Clarke County	333	17	180	1940-	-	157	5.4	23	7	9
Muscatine city, Muscatine County	9 336	404	3 726	1 953	285	4 507	5.4	1 200	41	36
Mystic city, Appanoose County	263	11	111	1 948	4	112	5.3	22	11	11
Nashua city, Chickasaw County	741	25	333	1 946	8	432	5.9	53	3	9
Nemaha city, Sac County	46	-	30	1940-	-	31	6.9	4	2	6
Neola city, Pottawattamie County	366	22	189	1940-	10	215	5.8	36	3	3

Table 20. **Physical Housing Characteristics: 2000**—Con.

[Data based on a sample (except Tables 65-68). For information on confidentiality protection, coverage, sampling error, and nonsampling error, see Appendix G. For location of definitions, see "How to Use This Census Report"]

State County Place	Total housing units	Year structure built: 1995 to March 2000	Year structure built: 1939 or earlier	Year structure built: Median	Rooms: 1 or 2	Rooms: 6 or more	Rooms: Median	No bedrooms or 1 bedroom	Lacking complete plumbing facilities	Lacking complete kitchen facilities
PLACE—Con.										
Nevada city, Story County	2 879	306	741	1 965	118	1 287	5.2	383	6	-
New Albin city, Allamakee County	242	1	113	1 944	8	131	5.7	18	-	-
Newell city, Buena Vista County	388	6	180	1 943	6	239	6.1	29	-	-
Newhall city, Benton County	365	14	94	1 962	-	214	5.9	38	-	5
New Hampton city, Chickasaw County	1 656	117	655	1 956	28	958	5.9	181	-	6
New Hartford city, Butler County	277	7	125	1 948	-	155	5.7	15	-	-
New Liberty city, Scott County	46	2	34	1940-	-	38	6.4	-	-	-
New London city, Henry County	840	48	287	1 956	10	442	5.6	75	4	6
New Market city, Taylor County	224	4	121	1940-	1	139	5.9	20	5	5
New Providence city, Hardin County	110	-	53	1 945	-	82	6.4	14	2	5
New Sharon city, Mahaska County	568	17	213	1 958	21	254	5.3	69	-	-
Newton city, Jasper County	7 165	556	1 877	1 957	146	3 008	5.2	1 117	31	19
New Vienna city, Dubuque County	177	4	66	1 961	1	98	5.8	6	-	-
New Virginia city, Warren County	198	15	76	1 960	2	93	5.4	16	1	1
Nichols city, Muscatine County	144	4	80	1940-	4	81	5.8	11	-	-
Nodaway city, Adams County	72	-	46	1940-	2	54	6.1	7	-	-
Nora Springs city	627	41	250	1 951	7	357	5.9	51	-	2
Cerro Gordo County (part)	-	-	-	-	-	-	-	-	-	-
Floyd County (part)	627	41	250	1 951	7	357	5.9	51	-	2
Northboro city, Page County	32	-	21	1940-	-	18	6.0	3	3	4
North Buena Vista city, Clayton County	147	18	26	1 981	14	25	4.3	27	-	-
North English city	454	22	205	1 946	8	248	5.7	35	-	-
Iowa County (part)	446	22	201	1 947	8	248	5.8	35	-	-
Keokuk County (part)	8	-	4	1 940	-	-	5.0	-	-	-
North Liberty city, Johnson County	2 343	925	52	1 990	90	861	5.0	239	-	-
North Washington city, Chickasaw County	50	-	32	1940-	-	34	6.4	-	1	1
Northwood city, Worth County	985	47	427	1 949	31	482	5.5	153	6	6
Norwalk city, Warren County	2 435	206	107	1 977	13	1 653	6.3	104	5	-
Norway city, Benton County	251	18	120	1 949	4	150	6.0	16	-	3
Numa city, Appanoose County	67	2	49	1940-	-	20	4.7	-	4	5
Oakland city, Pottawattamie County	637	17	231	1 949	7	363	5.8	62	-	-
Oakland Acres city, Jasper County	62	18	2	1 983	-	45	7.1	-	-	-
Oakville city, Louisa County	192	5	77	1 954	2	103	5.6	8	-	3
Ocheyedan city, Osceola County	253	-	134	1940-	5	146	5.9	35	1	1
Odebolt city, Sac County	537	14	240	1 944	5	336	6.0	38	-	5
Oelwein city, Fayette County	3 046	68	1 253	1 949	24	1 562	5.6	344	6	17
Ogden city, Boone County	884	49	345	1 953	12	505	5.9	59	-	3
Okoboji city, Dickinson County	959	148	191	1 974	28	439	5.3	114	7	7
Olds city, Henry County	116	2	53	1 945	5	48	5.1	5	-	-
Olin city, Jones County	324	28	181	1940-	22	198	5.9	40	1	5
Ollie city, Keokuk County	111	3	53	1 945	-	60	5.8	16	-	1
Onawa city, Monona County	1 452	69	566	1 954	68	835	5.8	174	10	15
Onslow city, Jones County	112	2	64	1940-	-	66	6.0	12	3	2
Orange City city, Sioux County	1 808	103	432	1 964	72	1 083	6.0	203	-	-
Orchard city, Mitchell County	29	-	21	1940-	-	21	6.8	-	-	-
Orient city, Adair County	179	2	82	1 944	2	87	5.4	9	3	3
Orleans city, Dickinson County	507	46	157	1 959	32	240	5.4	67	6	12
Osage city, Mitchell County	1 597	93	702	1 950	20	891	5.8	144	-	-
Osceola city, Clarke County	2 138	126	730	1 962	82	1 017	5.4	261	-	17
Oskaloosa city, Mahaska County	4 938	292	1 841	1 950	289	2 136	5.2	824	19	55
Ossian city, Winneshiek County	358	11	163	1 944	13	241	6.4	32	2	2
Osterdock city, Clayton County	24	2	13	1940-	-	13	6.0	-	-	-
Otho city, Webster County	249	5	63	1 959	9	100	5.1	50	2	2
Oto city, Woodbury County	67	-	32	1 941	2	28	5.3	8	6	4
Ottosen city, Humboldt County	30	-	18	1940-	2	12	4.9	4	-	-
Ottumwa city, Wapello County	10 977	316	4 561	1 946	366	4 327	5.1	1 652	46	82
Owasa city, Hardin County	22	-	8	1 948	-	16	5.9	-	-	-
Oxford city, Johnson County	281	17	129	1 950	9	148	5.7	24	-	2
Oxford Junction city, Jones County	265	6	165	1940-	2	165	6.2	10	9	13
Oyens city, Plymouth County	51	-	5	1 957	-	26	5.6	-	-	2
Pacific Junction city, Mills County	210	13	72	1 971	-	81	5.2	-	-	-
Packwood city, Jefferson County	107	3	49	1 958	4	55	5.6	19	3	3
Palmer city, Pocahontas County	109	2	58	1940-	6	68	6.1	15	-	-
Palo city, Linn County	250	39	54	1 972	7	158	6.2	24	-	-
Panama city, Shelby County	100	8	31	1 956	-	64	6.0	4	-	-
Panora city, Guthrie County	512	38	216	1 953	9	256	5.5	56	3	4
Panorama Park city, Scott County	55	-	-	1 963	-	26	5.4	4	-	-
Parkersburg city, Butler County	852	19	272	1 960	12	449	5.6	66	18	12
Park View CDP, Scott County	829	40	17	1 976	-	505	6.1	16	8	8
Parnell city, Iowa County	108	13	45	1 964	6	56	5.6	12	2	2
Paton city, Greene County	130	2	62	1 944	-	72	5.8	9	2	-
Patterson city, Madison County	70	8	27	1 973	-	20	4.9	3	-	-
Paullina city, O'Brien County	549	9	227	1 949	2	330	6.1	35	-	6
Pella city, Marion County	3 704	308	677	1 968	219	1 954	5.6	502	14	69
Peosta city, Dubuque County	217	142	15	1 996	5	135	6.1	11	-	-
Perry city, Dallas County	3 015	140	1 207	1 950	122	1 420	5.4	491	10	33
Persia city, Harrison County	147	-	107	1940-	2	78	5.6	6	3	3
Peterson city, Clay County	209	6	128	1940-	7	130	6.0	14	-	-
Pierson city, Woodbury County	159	4	118	1940-	2	94	5.9	15	2	2
Pilot Mound city, Boone County	101	6	58	1940-	2	49	5.4	18	-	2
Pioneer city, Humboldt County	11	-	9	1940-	-	9	6.7	-	-	-
Pisgah city, Harrison County	151	3	85	1940-	2	72	5.4	18	-	-
Plainfield city, Bremer County	213	4	92	1 946	2	112	5.6	10	-	-
Plano city, Appanoose County	42	2	13	1 971	-	20	5.4	2	-	-
Pleasant Hill city, Polk County	1 981	420	42	1 980	53	1 243	6.0	103	-	-
Pleasanton city, Decatur County	17	-	10	1940-	-	10	5.9	2	2	2

Table 20. **Physical Housing Characteristics: 2000**—Con.

[Data based on a sample (except Tables 65-68). For information on confidentiality protection, coverage, sampling error, and nonsampling error, see Appendix G.
For location of definitions, see "How to Use This Census Report"]

State County Place	Total housing units	Year structure built: 1995 to March 2000	Year structure built: 1939 or earlier	Year structure built: Median	Rooms: 1 or 2	Rooms: 6 or more	Rooms: Median	No bedrooms or 1 bedroom	Lacking complete plumbing facilities	Lacking complete kitchen facilities
PLACE—Con.										
Pleasant Plain city, Jefferson County	49	1	19	1 959	-	21	5.3	-	-	-
Pleasantville city, Marion County	661	36	172	1 965	11	347	5.6	61	17	6
Plover city, Pocahontas County	53	-	47	1940-	-	39	6.9	6	-	-
Plymouth city, Cerro Gordo County	172	2	89	1940-	4	117	6.4	16	-	-
Pocahontas city, Pocahontas County	955	24	286	1 959	11	531	5.8	54	-	15
Polk City city, Polk County	848	162	57	1 976	2	515	6.1	54	3	-
Pomeroy city, Calhoun County	360	8	149	1 948	4	190	5.6	42	2	-
Popejoy city, Franklin County	42	-	33	1940-	-	26	5.8	-	4	4
Portsmouth city, Shelby County	108	3	52	1 944	2	76	6.5	4	2	-
Postville city	835	64	342	1 951	40	370	5.3	104	3	-
Allamakee County (part)	763	33	327	1 948	40	347	5.3	98	3	-
Clayton County (part)	72	31	15	1 974	-	23	4.8	6	-	-
Prairieburg city, Linn County	72	8	29	1 944	-	46	6.3	-	3	1
Prairie City city, Jasper County	567	16	174	1 958	11	283	5.5	42	2	5
Prescott city, Adams County	129	3	86	1940-	-	62	5.4	5	2	2
Preston city, Jackson County	436	9	182	1 952	4	229	5.6	48	3	3
Primghar city, O'Brien County	437	1	222	1940-	2	250	5.8	39	2	4
Princeton city, Scott County	392	15	116	1 965	2	215	5.7	38	2	2
Promise City city, Wayne County	67	2	47	1940-	4	27	5.2	7	14	12
Protivin city	180	14	66	1 961	-	73	5.1	31	6	6
Chickasaw County (part)	8	2	6	1940-	-	8	7.3	-	-	-
Howard County (part)	172	12	60	1 962	-	65	5.1	31	6	6
Pulaski city, Davis County	107	2	65	1940-	-	62	6.0	5	-	-
Quasqueton city, Buchanan County	244	10	76	1 964	-	84	5.1	10	3	5
Quimby city, Cherokee County	166	4	82	1 941	2	101	6.1	16	-	9
Radcliffe city, Hardin County	277	15	112	1 952	2	181	6.0	32	-	2
Rake city, Winnebago County	124	-	60	1 941	-	66	5.6	5	2	2
Ralston city	54	4	35	1940-	-	24	5.4	2	2	2
Carroll County (part)	52	4	33	1940-	-	24	5.4	-	2	2
Greene County (part)	2	-	2	1940-	-	-	3.0	2	-	-
Randalia city, Fayette County	38	2	29	1940-	2	21	5.7	4	-	3
Randall city, Hamilton County	76	3	46	1940-	2	59	6.5	2	3	3
Randolph city, Fremont County	84	5	57	1940-	2	59	6.1	2	-	-
Rathbun city, Appanoose County	54	2	34	1940-	-	17	4.8	6	2	2
Raymond city, Black Hawk County	198	6	36	1 962	-	96	5.5	6	-	-
Readlyn city, Bremer County	326	5	141	1 949	2	219	6.3	18	2	-
Reasnor city, Jasper County	82	6	31	1 948	-	42	5.5	2	-	-
Redding city, Ringgold County	39	2	32	1940-	-	23	6.0	-	1	1
Redfield city, Dallas County	365	4	201	1940-	6	181	5.5	35	-	2
Red Oak city, Montgomery County	2 978	73	1 176	1 949	39	1 310	5.3	388	40	64
Reinbeck city, Grundy County	768	20	303	1 949	2	421	5.7	54	2	-
Rembrandt city, Buena Vista County	97	2	45	1 943	1	67	6.1	12	-	-
Remsen city, Plymouth County	705	34	243	1 956	13	411	6.0	50	-	4
Renwick city, Humboldt County	149	2	71	1 942	3	103	6.2	8	-	-
Rhodes city, Marshall County	134	2	83	1940-	2	74	5.9	17	-	-
Riceville city	401	11	177	1 945	2	236	5.9	27	2	2
Howard County (part)	158	1	74	1 942	2	100	6.2	8	-	-
Mitchell County (part)	243	10	103	1 948	-	136	5.7	19	2	2
Richland city, Keokuk County	270	11	110	1 954	-	162	5.9	20	-	-
Rickardsville city, Dubuque County	69	5	24	1 959	-	43	5.9	-	-	-
Ricketts city, Crawford County	64	-	42	1940-	2	35	5.7	4	-	-
Ridgeway city, Winneshiek County	141	2	68	1 941	2	78	5.9	11	-	-
Rinard city, Calhoun County	30	-	25	1940-	-	13	5.3	5	-	-
Ringsted city, Emmet County	236	-	112	1 942	2	118	5.5	30	2	1
Rippey city, Greene County	141	6	67	1 941	2	70	5.5	16	3	2
Riverdale city, Scott County	280	4	13	1 963	8	111	5.0	38	-	-
Riverside city, Washington County	402	30	155	1 963	11	223	5.8	42	1	1
Riverton city, Fremont County	151	2	94	1940-	3	82	5.6	10	4	8
Robins city, Linn County	620	165	57	1 984	2	495	7.1	18	-	-
Rock Falls city, Cerro Gordo County	71	2	19	1 952	1	49	6.0	1	-	-
Rockford city, Floyd County	416	19	176	1 951	-	228	5.7	41	-	-
Rock Rapids city, Lyon County	1 161	35	361	1 954	9	662	5.9	87	-	-
Rock Valley city, Sioux County	1 197	92	286	1 967	32	628	5.6	122	-	-
Rockwell city, Cerro Gordo County	390	8	141	1 954	13	255	6.1	36	-	-
Rockwell City city, Calhoun County	953	16	425	1 947	72	520	5.7	122	10	-
Rodman city, Palo Alto County	28	-	15	1940-	-	17	6.6	4	4	4
Rodney city, Monona County	38	-	24	1940-	2	9	4.7	8	2	2
Roland city, Story County	503	61	202	1 961	6	350	6.5	34	4	-
Rolfe city, Pocahontas County	333	-	214	1940-	2	218	6.4	27	-	-
Rome city, Henry County	59	8	20	1 969	-	22	5.2	4	-	-
Rose Hill city, Mahaska County	92	2	53	1940-	-	39	5.2	8	-	-
Rossie city, Clay County	34	2	15	1 947	3	17	6.0	8	-	-
Rowan city, Wright County	101	-	58	1940-	-	64	6.0	2	1	2
Rowley city, Buchanan County	116	6	44	1 954	-	73	6.1	11	2	-
Royal city, Clay County	218	9	102	1 943	-	145	6.0	7	-	-
Rudd city, Floyd County	183	8	86	1 944	4	105	5.9	26	-	-
Runnells city, Polk County	150	4	37	1 965	2	56	5.2	22	2	-
Russell city, Lucas County	264	4	119	1 947	4	133	5.5	30	-	3
Ruthven city, Palo Alto County	349	4	148	1 949	3	186	5.7	36	2	4
Rutland city, Humboldt County	68	-	37	1940-	-	43	6.4	6	2	3
Ryan city, Delaware County	170	11	55	1 959	1	100	5.9	14	2	2
Sabula city, Jackson County	340	15	188	1940-	5	174	5.6	35	-	-
Sac City city, Sac County	1 207	78	475	1 948	15	653	5.7	185	-	-
Sageville city, Dubuque County	95	6	12	1 973	-	30	5.0	2	2	2

Table 20. **Physical Housing Characteristics: 2000**—Con.

[Data based on a sample (except Tables 65-68). For information on confidentiality protection, coverage, sampling error, and nonsampling error, see Appendix G. For location of definitions, see "How to Use This Census Report"]

State County Place	Total housing units	Year structure built: 1995 to March 2000	Year structure built: 1939 or earlier	Year structure built: Median	Rooms: 1 or 2	Rooms: 6 or more	Rooms: Median	No bedrooms or 1 bedroom	Lacking complete plumbing facilities	Lacking complete kitchen facilities
PLACE—Con.										
St. Ansgar city, Mitchell County	466	26	226	1 942	8	307	6.3	36	3	-
St. Anthony city, Marshall County	53	-	30	1940-	-	28	5.8	2	-	3
St. Charles city, Madison County	246	24	107	1 955	2	138	5.8	24	-	-
St. Donatus city, Jackson County	50	-	10	1 955	-	30	5.9	-	-	-
St. Lucas city, Fayette County	78	6	17	1 956	-	50	6.2	3	-	-
St. Marys city, Warren County	51	2	16	1 961	-	34	6.8	-	-	-
St. Olaf city, Clayton County	56	-	44	1940-	-	50	6.3	2	-	-
St. Paul city, Lee County	58	-	13	1 967	-	32	5.7	2	-	-
Salem city, Henry County	213	12	97	1 948	5	92	5.2	36	2	2
Salix city, Woodbury County	162	8	75	1 950	2	86	5.6	25	-	1
Sanborn city, O'Brien County	590	34	217	1 957	25	301	5.6	80	-	18
Sandyville city, Warren County	31	-	24	1940-	-	8	5.0	5	3	3
Saylorville CDP, Polk County	1 236	150	115	1 968	16	841	6.4	47	-	-
Scarville city, Winnebago County	39	-	21	1940-	-	19	5.5	-	2	2
Schaller city, Sac County	348	9	154	1 944	9	198	5.9	38	6	6
Schleswig city, Crawford County	411	13	192	1 944	7	261	6.3	44	4	6
Scranton city, Greene County	282	2	149	1940-	4	160	5.8	25	4	4
Searsboro city, Poweshiek County	77	2	26	1 954	-	31	5.1	23	-	-
Sergeant Bluff city, Woodbury County	1 170	196	147	1 972	20	726	6.0	69	9	7
Seymour city, Wayne County	392	12	215	1940-	4	194	5.5	34	15	13
Shambaugh city, Page County	91	8	36	1 959	1	42	5.4	9	-	-
Shannon City city	45	-	31	1940-	-	25	6.0	-	3	3
Ringgold County (part)	5	-	3	1940-	-	3	6.7	-	-	-
Union County (part)	40	-	28	1940-	-	22	5.9	-	3	3
Sharpsburg city, Taylor County	51	2	29	1940-	2	26	5.6	6	6	4
Sheffield city, Franklin County	404	9	196	1 942	7	255	6.0	31	3	9
Shelby city	291	13	172	1940-	2	185	6.3	10	-	-
Pottawattamie County (part)	2	-	-	1 985	-	-	3.0	-	-	-
Shelby County (part)	289	13	172	1940-	2	185	6.3	10	-	-
Sheldahl city	127	12	53	1 955	-	91	6.2	4	-	-
Boone County (part)	11	4	5	1 973	-	9	6.4	-	-	-
Polk County (part)	58	4	30	1940-	-	44	6.4	2	-	-
Story County (part)	58	4	18	1 972	-	38	5.9	2	-	-
Sheldon city	2 132	73	532	1 961	108	1 118	5.6	266	9	9
O'Brien County (part)	2 088	73	526	1 961	81	1 113	5.7	233	9	9
Sioux County (part)	44	-	6	1 979	27	5	2.3	33	-	-
Shell Rock city, Butler County	546	13	259	1 945	12	315	6.0	66	8	6
Shellsburg city, Benton County	367	45	141	1 963	4	198	5.7	17	2	-
Shenandoah city	2 636	109	1 029	1 949	98	1 314	5.5	400	6	26
Fremont County (part)	-	-	-	-	-	-	-	-	-	-
Page County (part)	2 636	109	1 029	1 949	98	1 314	5.5	400	6	26
Sherrill city, Dubuque County	75	4	22	1 960	-	37	5.5	-	-	-
Shueyville city, Johnson County	98	19	16	1 971	-	74	7.2	-	-	-
Sibley city, Osceola County	1 244	60	433	1 952	17	720	5.9	152	-	4
Sidney city, Fremont County	548	10	177	1 959	12	274	5.5	48	2	2
Sigourney city, Keokuk County	993	42	528	1940-	18	561	5.8	81	13	9
Silver City city, Mills County	114	3	65	1940-	-	74	6.0	3	-	-
Sioux Center city, Sioux County	1 957	184	333	1 970	90	1 211	6.2	247	11	13
Sioux City city	33 812	1 861	12 018	1 953	2 166	15 364	5.3	6 147	158	352
Plymouth County (part)	-	-	-	-	-	-	-	-	-	-
Woodbury County (part)	33 812	1 861	12 018	1 953	2 166	15 364	5.3	6 147	158	352
Sioux Rapids city, Buena Vista County	341	2	203	1940-	-	225	6.2	32	3	8
Slater city, Story County	558	41	145	1 964	20	304	5.8	46	-	-
Sloan city, Woodbury County	444	33	104	1 970	12	263	6.0	33	-	-
Smithland city, Woodbury County	113	-	43	1 952	2	69	6.0	6	4	4
Soldier city, Monona County	107	2	72	1940-	5	53	5.5	17	1	4
Solon city, Johnson County	494	102	145	1 968	10	287	5.9	39	-	-
Somers city, Calhoun County	64	-	28	1 945	-	34	5.8	8	-	-
South English city, Keokuk County	110	2	42	1 948	2	51	5.4	16	6	6
Spencer city, Clay County	5 177	235	1 167	1 959	296	2 623	5.5	837	56	56
Spillville city, Winneshiek County	182	10	94	1940-	2	94	5.6	20	2	4
Spirit Lake city, Dickinson County	2 025	165	420	1 966	106	956	5.4	304	12	6
Spragueville city, Jackson County	34	1	17	1 940	2	18	5.7	2	-	-
Springbrook city, Jackson County	65	-	20	1 953	-	54	6.2	-	-	-
Spring Hill city, Warren County	33	-	14	1 943	-	23	5.9	4	-	-
Springville city, Linn County	441	26	160	1 961	7	239	5.7	50	-	2
Stacyville city, Mitchell County	230	8	102	1 946	4	138	5.9	18	-	2
Stanhope city, Hamilton County	210	6	77	1 951	2	132	6.0	22	-	1
Stanley city	54	-	39	1940-	-	31	5.7	2	3	7
Buchanan County (part)	54	-	39	1940-	-	31	5.7	2	3	7
Fayette County (part)	-	-	-	-	-	-	-	-	-	-
Stanton city, Montgomery County	284	11	139	1 941	-	175	6.3	37	-	-
Stanwood city, Cedar County	298	5	148	1 940	7	184	5.9	19	1	7
State Center city, Marshall County	601	22	193	1 957	14	339	5.9	68	2	-
Steamboat Rock city, Hardin County	149	2	65	1 945	-	89	5.9	22	-	-
Stockport city, Van Buren County	125	10	65	1940-	2	61	5.4	10	2	2
Stockton city, Muscatine County	82	2	35	1 950	-	39	5.4	2	-	-
Storm Lake city, Buena Vista County	3 732	111	996	1 955	195	1 757	5.3	653	19	62
Story City city, Story County	1 378	81	356	1 967	40	703	5.6	163	-	-
Stout city, Grundy County	78	2	44	1940-	-	45	6.1	2	-	-

Table 20. **Physical Housing Characteristics: 2000**—Con.

[Data based on a sample (except Tables 65-68). For information on confidentiality protection, coverage, sampling error, and nonsampling error, see Appendix G.
For location of definitions, see "How to Use This Census Report"]

State County Place	Total housing units	Year structure built			Rooms			No bedrooms or 1 bedroom	Lacking complete plumbing facilities	Lacking complete kitchen facilities
		1995 to March 2000	1939 or earlier	Median	1 or 2	6 or more	Median			
PLACE—Con.										
Stratford city	322	9	158	1 942	8	190	5.9	34	2	2
Hamilton County (part)	311	9	149	1 944	8	181	5.9	34	2	2
Webster County (part)	11	-	9	1940-	-	9	7.7	-	-	-
Strawberry Point city, Clayton County	557	8	257	1 945	6	359	6.3	34	-	4
Struble city, Plymouth County	32	2	15	1 950	-	20	5.8	-	-	-
Stuart city	739	45	292	1 955	17	353	5.4	105	2	3
Adair County (part)	270	34	58	1 975	5	94	5.0	43	-	-
Guthrie County (part)	469	11	234	1 940	12	259	5.8	62	2	3
Sully city, Jasper County	362	24	87	1 966	4	218	6.0	20	-	-
Sumner city	937	26	461	1 941	31	579	6.1	88	-	8
Bremer County (part)	931	26	461	1 941	31	579	6.1	88	-	8
Fayette County (part)	6	-	-	1 955	-	-	5.0	-	-	-
Superior city, Dickinson County	71	3	32	1 944	-	49	6.2	-	-	1
Sutherland city, O'Brien County	346	6	171	1 941	-	201	5.9	15	4	6
Swaledale city, Cerro Gordo County	77	4	31	1 948	-	40	5.6	5	-	-
Swan city, Marion County	43	6	21	1 943	-	23	5.6	4	2	2
Swea City city, Kossuth County	328	4	136	1 947	1	148	5.3	35	1	6
Swisher city, Johnson County	324	50	61	1 964	-	188	6.1	15	-	-
Tabor city	417	21	195	1 946	13	234	5.8	47	6	4
Fremont County (part)	387	21	176	1 950	13	208	5.7	45	6	1
Mills County (part)	30	-	19	1940-	-	26	6.8	2	-	3
Tama city, Tama County	1 150	57	566	1 941	37	665	5.9	137	-	23
Templeton city, Carroll County	151	16	62	1 948	-	98	6.2	8	2	4
Tennant city, Shelby County	30	2	14	1 952	-	12	5.1	-	-	-
Terril city, Dickinson County	190	7	75	1 951	4	86	5.4	28	-	-
Thayer city, Union County	36	-	24	1940-	-	7	4.6	4	4	-
Thompson city, Winnebago County	285	5	107	1 949	-	156	5.7	32	-	1
Thor city, Humboldt County	85	-	55	1940-	-	59	6.3	4	2	-
Thornburg city, Keokuk County	37	-	17	1 944	-	22	5.7	3	-	-
Thornton city, Cerro Gordo County	190	-	79	1 951	-	105	5.8	13	-	-
Thurman city, Fremont County	86	6	51	1940-	-	52	5.8	4	-	1
Tiffin city, Johnson County	463	252	30	1 995	13	161	4.7	45	-	-
Tingley city, Ringgold County	111	4	78	1940-	2	48	5.3	21	3	-
Tipton city, Cedar County	1 401	112	474	1 954	33	732	5.6	158	11	20
Titonka city, Kossuth County	276	-	83	1 953	4	144	5.6	10	4	7
Toledo city, Tama County	1 061	55	486	1 950	49	456	5.2	197	5	4
Toronto city, Clinton County	57	-	41	1940-	-	28	5.5	3	-	-
Traer city, Tama County	727	33	332	1 945	7	397	5.7	37	2	11
Treynor city, Pottawattamie County	377	21	55	1 972	1	248	6.3	15	-	-
Tripoli city, Bremer County	568	21	260	1 945	6	339	5.9	51	2	3
Truesdale city, Buena Vista County	54	-	27	1 940	-	35	6.5	-	2	-
Truro city, Madison County	161	5	84	1940-	-	95	5.9	13	-	2
Turin city, Monona County	41	-	15	1 946	3	16	5.2	5	-	-
Udell city, Appanoose County	22	-	9	1 953	-	7	5.1	4	-	-
Underwood city, Pottawattamie County	263	29	64	1 971	6	162	5.9	33	-	-
Union city, Hardin County	210	6	89	1 956	-	110	5.6	22	2	3
Unionville city, Appanoose County	65	1	26	1 961	2	33	5.5	8	3	5
University Heights city, Johnson County	478	2	74	1 956	19	293	6.2	103	-	2
University Park city, Mahaska County	206	10	86	1 951	2	98	5.4	25	3	2
Urbana city, Benton County	390	124	127	1 974	2	212	5.7	15	-	-
Urbandale city	11 855	1 367	302	1 979	543	7 410	6.3	890	36	114
Dallas County (part)	118	54	14	1 994	-	84	7.5	10	-	-
Polk County (part)	11 737	1 313	288	1 979	543	7 326	6.3	880	36	114
Ute city, Monona County	200	6	130	1940-	-	124	6.0	8	4	7
Vail city, Crawford County	205	2	98	1 944	1	140	6.1	20	1	1
Valeria city, Jasper County	31	2	9	1 971	-	20	6.3	2	-	-
Van Horne city, Benton County	312	13	122	1 958	10	185	6.0	27	-	-
Van Meter city, Dallas County	345	44	92	1 971	8	194	5.9	37	5	-
Van Wert city, Decatur County	118	10	41	1 955	1	43	5.1	5	6	6
Varina city, Pocahontas County	47	-	35	1940-	-	38	6.7	1	2	2
Ventura city, Cerro Gordo County	320	24	55	1 960	10	172	5.7	29	-	-
Victor city	428	18	178	1 952	10	242	5.8	51	2	2
Iowa County (part)	362	11	156	1 949	10	221	5.9	43	2	2
Poweshiek County (part)	66	7	22	1 965	-	21	5.1	8	-	-
Villisca city, Montgomery County	634	14	370	1940-	6	400	6.1	73	6	13
Vincent city, Webster County	68	-	27	1 957	-	42	6.0	4	-	-
Vining city, Tama County	43	2	35	1940-	4	29	6.4	5	2	2
Vinton city, Benton County	2 224	164	912	1 952	86	1 099	5.5	292	33	16
Volga city, Clayton County	124	2	91	1940-	-	97	6.5	-	8	8
Wadena city, Fayette County	131	7	58	1 951	4	60	5.3	21	-	-
Wahpeton city, Dickinson County	723	35	55	1 971	14	314	5.3	79	5	15
Walcott city	639	56	157	1 970	15	299	5.4	65	-	-
Muscatine County (part)	-	-	-	-	-	-	-	-	-	-
Scott County (part)	639	56	157	1 970	15	299	5.4	65	-	-
Walford city	407	223	46	1 995	-	298	6.4	11	-	-
Benton County (part)	360	185	43	1 995	-	259	6.4	11	-	-
Linn County (part)	47	38	3	1 999	-	39	6.7	-	-	-
Walker city, Linn County	286	16	116	1 950	6	159	5.8	27	3	4
Wallingford city, Emmet County	94	-	58	1940-	-	70	6.2	10	-	-
Wall Lake city, Sac County	331	2	146	1 948	2	201	6.0	23	-	-

Table 20. **Physical Housing Characteristics: 2000**—Con.

[Data based on a sample (except Tables 65-68). For information on confidentiality protection, coverage, sampling error, and nonsampling error, see Appendix G.
For location of definitions, see "How to Use This Census Report"]

State County Place	Total housing units	Year structure built			Rooms			No bedrooms or 1 bedroom	Lacking complete plumbing facilities	Lacking complete kitchen facilities
		1995 to March 2000	1939 or earlier	Median	1 or 2	6 or more	Median			
PLACE—Con.										
Walnut city, Pottawattamie County	349	4	209	1940-	5	224	6.0	37	2	4
Wapello city, Louisa County	895	25	384	1 948	24	422	5.4	95	8	11
Washington city, Washington County	3 129	139	1 380	1 945	179	1 604	5.6	540	13	25
Washta city, Cherokee County	145	3	104	1940-	5	93	6.0	23	-	3
Waterloo city, Black Hawk County	29 479	799	7 331	1 957	1 853	12 279	5.2	4 891	162	325
Waterville city, Allamakee County	58	6	36	1940-	-	37	6.0	2	1	2
Waucoma city, Fayette County	160	3	93	1940-	10	70	5.2	48	3	1
Waukee city, Dallas County	2 090	683	150	1 991	36	1 227	6.0	154	29	20
Waukon city, Allamakee County	1 924	109	770	1 955	25	930	5.4	291	7	19
Waverly city, Bremer County	3 383	248	855	1 964	180	1 802	5.7	406	-	19
Wayland city, Henry County	383	18	198	1940-	6	228	6.1	45	-	-
Webb city, Clay County	83	-	41	1 940	-	52	6.3	9	3	3
Webster city, Keokuk County	50	-	32	1940-	-	27	5.6	-	-	-
Webster City city, Hamilton County	3 680	193	1 191	1 955	135	1 747	5.4	596	25	39
Weldon city, Decatur County	70	4	45	1940-	-	32	5.4	2	2	5
Wellman city, Washington County	573	57	183	1 958	12	283	5.5	58	-	3
Wellsburg city, Grundy County	377	-	170	1 944	12	181	5.4	49	2	6
Welton city, Clinton County	59	2	43	1940-	1	42	6.2	3	-	-
Wesley city, Kossuth County	203	3	75	1 954	4	144	6.4	6	2	-
West Bend city	383	21	121	1 954	7	265	6.3	23	-	2
Kossuth County (part)	17	-	5	1 947	-	12	5.9	-	-	-
Palo Alto County (part)	366	21	116	1 955	7	253	6.4	23	-	2
West Branch city	904	126	235	1 971	13	493	5.8	72	2	2
Cedar County (part)	878	100	235	1 970	13	469	5.7	72	2	2
Johnson County (part)	26	26	-	1 997	-	24	7.8	-	-	-
West Burlington city, Des Moines County	1 486	76	357	1 960	42	563	5.1	192	7	-
West Chester city, Washington County	72	5	50	1940-	-	41	5.8	5	2	-
West Des Moines city	20 774	4 286	1 003	1 984	1 024	9 914	5.4	2 567	42	100
Dallas County (part)	1 894	1 369	-	1 997	79	629	4.5	307	8	-
Polk County (part)	18 880	2 917	1 003	1 982	945	9 285	5.4	2 260	34	100
Westfield city, Plymouth County	86	5	37	1 949	-	34	5.1	18	-	-
Westgate city, Fayette County	100	2	54	1940-	6	62	6.0	16	-	-
West Liberty city, Muscatine County	1 212	74	391	1 958	66	605	5.5	238	10	4
West Okoboji city, Dickinson County	430	100	71	1 971	11	229	5.7	40	-	2
Westphalia city, Shelby County	64	3	32	1 945	2	43	6.9	6	-	-
West Point city, Lee County	456	20	134	1 965	10	238	5.6	41	-	4
Westside city, Crawford County	149	5	66	1 946	-	119	6.5	5	-	-
West Union city, Fayette County	1 200	80	436	1 955	59	577	5.4	172	5	9
Westwood city, Henry County	48	-	-	1 973	-	48	7.6	-	-	-
What Cheer city, Keokuk County	344	12	207	1940-	7	178	5.6	32	6	3
Wheatland city, Clinton County	315	16	136	1 946	7	177	5.9	23	6	5
Whiting city, Monona County	313	29	135	1 947	3	156	5.5	28	3	1
Whittemore city, Kossuth County	255	5	116	1 944	3	162	6.5	12	-	4
Whitten city, Hardin County	56	-	33	1940-	-	27	5.5	-	-	-
Willey city, Carroll County	36	4	21	1940-	-	32	7.5	-	-	-
Williams city, Hamilton County	192	8	98	1940-	5	131	6.1	26	-	-
Williamsburg city, Iowa County	1 116	123	292	1 966	15	651	6.1	68	4	8
Williamson city, Lucas County	81	5	42	1940-	2	23	4.7	7	1	6
Wilton city	1 150	59	361	1 965	27	556	5.4	108	7	7
Cedar County (part)	5	-	-	1 975	-	5	7.0	-	-	-
Muscatine County (part)	1 145	59	361	1 964	27	551	5.4	108	7	7
Windsor Heights city, Polk County	2 226	13	275	1 958	23	1 443	6.3	128	-	-
Winfield city, Henry County	468	45	206	1 949	6	280	6.0	46	9	5
Winterset city, Madison County	1 998	66	866	1 953	80	922	5.3	346	9	-
Winthrop city, Buchanan County	342	9	132	1 955	8	207	5.9	33	-	-
Wiota city, Cass County	82	2	42	1940-	-	41	5.5	6	5	1
Woden city, Hancock County	126	2	56	1 946	2	65	5.6	16	-	-
Woodbine city, Harrison County	697	37	351	1940-	30	405	5.9	96	-	-
Woodburn city, Clarke County	101	3	38	1 960	2	25	4.7	17	2	2
Woodward city, Dallas County	527	35	212	1 953	14	253	5.4	63	2	4
Woolstock city, Wright County	101	-	42	1 946	2	50	5.5	12	-	-
Worthington city, Dubuque County	154	3	67	1 955	2	100	6.3	3	-	2
Wyoming city, Jones County	307	13	152	1 941	2	183	6.1	19	-	-
Yale city, Guthrie County	130	-	58	1 948	-	82	6.0	13	4	6
Yetter city, Calhoun County	18	-	18	1940-	-	14	6.1	1	2	2
Yorktown city, Page County	43	2	25	1940-	-	23	5.8	1	7	7
Zearing city, Story County	254	4	108	1 952	3	158	6.1	19	4	-
Zwingle city	36	2	18	1 940	-	28	6.1	-	-	-
Dubuque County (part)	29	2	15	1940-	-	25	6.1	-	-	-
Jackson County (part)	7	-	3	1 973	-	3	5.4	-	-	-

Table 21. **Fuels and Equipment Characteristics: 2000**

[Data based on a sample (except Tables 65-68). For information on confidentiality protection, coverage, sampling error, and nonsampling error, see Appendix G.
For location of definitions, see "How to Use This Census Report"]

State County County Subdivision Place	Occupied housing units	House heating fuel					Vehicles available			Percent no telephone service available
		Utility gas	Electricity	Fuel oil, kerosene, etc.	Coal or coke, wood, solar energy, or other fuel	None	None	1	2 or more	
The State	**1 149 276**	**773 247**	**147 318**	**25 860**	**19 553**	**3 158**	**73 684**	**350 894**	**724 698**	**1.7**
Adair County	3 398	1 761	438	92	49	-	199	970	2 229	2.3
Eureka township	56	-	2	6	2	-	2	24	30	-
Grand River township	76	-	6	-	-	-	-	6	70	-
Greenfield township	970	817	131	-	7	-	96	323	551	2.3
Greenfield city (part)	939	800	124	-	7	-	96	323	520	2.3
Grove township	84	-	-	5	-	-	-	10	74	-
Harrison township	53	-	10	-	-	-	-	7	46	-
Jackson township	161	2	14	13	2	-	10	48	103	13.0
Bridgewater city	87	-	5	9	2	-	10	35	42	18.4
Jefferson township	77	-	-	14	-	-	-	13	64	-
Lee township	82	13	13	4	2	-	-	6	76	-
Greenfield city (part)	-	-	-	-	-	-	-	-	-	(X)
Lincoln township	373	189	91	13	5	-	22	112	239	2.4
Stuart city (part)	260	183	65	1	-	-	17	97	146	1.5
Orient township	244	172	10	11	4	-	10	66	168	2.9
Orient city	167	150	9	-	2	-	7	55	105	4.2
Prussia township	83	-	13	7	1	-	-	13	70	-
Richland township	75	2	4	2	7	-	-	15	60	-
Summerset township	419	254	73	5	-	-	30	135	254	0.7
Fontanelle city	304	240	51	3	-	-	20	111	173	1.0
Summit township	418	299	59	2	8	-	25	145	248	3.3
Adair city (part)	360	294	52	2	6	-	25	132	203	2.5
Union township	75	5	8	2	9	-	-	21	54	4.0
Walnut township	84	6	-	2	2	-	-	15	69	-
Casey city (part)	6	4	-	-	2	-	-	2	4	-
Washington township	68	2	4	6	-	-	4	11	53	-
Adams County	1 867	818	181	115	36	7	97	509	1 261	2.6
Carl township	87	2	7	11	-	-	-	23	64	-
Colony township	82	-	6	13	3	-	2	8	72	4.9
Douglas township	51	4	-	-	8	-	-	6	45	-
Carbon city	15	-	-	-	-	-	-	4	11	-
Grant township	82	2	6	15	4	3	-	3	79	8.5
Lenox city (part)	-	-	-	-	-	-	-	-	-	(X)
Jasper township	151	14	35	5	-	-	17	48	86	3.3
Corning city (part)	24	14	10	-	-	-	-	19	5	20.8
Lincoln township	39	-	11	7	-	-	-	-	39	-
Mercer township	65	1	9	12	-	-	6	9	50	-
Nodaway township	127	6	8	5	2	-	2	37	88	1.6
Nodaway city	58	-	2	-	-	-	2	22	34	-
Prescott township	178	96	24	2	10	-	8	38	132	3.4
Prescott city	116	94	14	2	2	-	8	36	72	2.6
Quincy township	882	681	64	20	9	4	62	314	506	2.8
Corning city (part)	778	666	57	20	9	4	62	302	414	3.2
Union township	68	-	4	14	-	-	-	16	52	-
Washington township	55	12	7	11	-	-	-	7	48	-
Allamakee County	5 722	2 030	636	531	459	15	338	1 604	3 780	1.7
Center township	111	4	10	20	26	-	3	21	87	-
Fairview township	50	-	15	-	-	-	3	6	41	-
Franklin township	161	-	3	20	40	-	-	15	146	-
French Creek township	85	5	20	6	-	-	5	16	64	-
Hanover township	76	-	5	11	16	-	-	31	45	6.6
Iowa township	327	11	22	56	46	-	18	107	202	1.5
New Albin city	221	8	12	41	15	-	13	89	119	2.3
Jefferson township	182	-	14	22	35	-	4	41	137	-
Waukon city (part)	-	-	-	-	-	-	-	-	-	(X)
Lafayette township	179	5	13	14	54	-	-	43	136	2.2
Lansing township	634	6	99	120	35	-	29	215	390	1.3
Lansing city	434	4	83	105	12	-	29	182	223	1.8
Linton township	93	-	14	-	8	-	-	10	83	-
Ludlow township	197	-	8	34	21	-	6	30	161	-
Waukon city (part)	-	-	-	-	-	-	-	-	-	(X)
Makee township	1 846	1 351	249	58	65	-	175	558	1 113	1.8
Waukon city (part)	1 696	1 338	239	34	45	-	175	552	969	2.0
Paint Creek township	189	3	10	40	31	-	2	27	160	2.6
Waterville city	53	-	4	8	5	-	2	10	41	3.8
Post township	844	554	112	56	18	-	62	321	461	0.9
Postville city (part)	720	545	102	38	6	-	62	299	359	1.1
Taylor township	291	3	14	10	22	15	13	98	180	3.8
Harpers Ferry city	168	2	12	8	8	-	12	65	91	3.0
Union City township	71	-	11	13	3	-	2	7	62	-
Union Prairie township	259	88	17	40	18	-	16	42	201	1.9
Waukon city (part)	108	88	6	-	-	-	12	29	67	4.6
Waterloo township	127	-	-	11	21	-	-	16	111	8.7
Appanoose County	5 779	2 650	1 307	7	229	21	442	1 809	3 528	5.8
Bellair township	227	2	28	-	4	-	20	36	171	8.4
Mystic city (part)	-	-	-	-	-	-	-	-	-	(X)
Numa city (part)	38	2	2	-	-	-	-	6	32	10.5
Caldwell township	169	13	28	-	11	-	4	39	126	4.1
Exline city	69	13	8	-	5	-	2	14	53	7.2
Centerville city	2 566	1 905	592	-	25	21	293	1 065	1 208	8.1
Chariton township	62	3	25	-	-	-	-	13	49	8.1
Douglas township	69	-	16	-	-	-	-	13	56	-
Franklin township	67	-	15	-	-	-	-	20	47	6.0
Independence township	101	-	41	-	12	-	-	18	83	-
Johns township	141	-	34	-	11	-	2	22	117	0.7
Plano city	37	-	13	-	-	-	2	6	29	2.7
Lincoln township	92	-	15	3	13	-	8	20	64	8.7
Numa city (part)	12	-	2	-	2	-	-	6	6	-
Pleasant township	342	165	51	-	13	-	6	71	265	5.0
Cincinnati city	179	147	14	-	7	-	6	52	121	5.6
Sharon township	91	2	25	-	4	-	-	3	88	-
Taylor township	429	245	103	-	15	-	33	120	276	3.3
Moravia city	321	245	72	-	-	-	33	110	178	3.1

Table 21. **Fuels and Equipment Characteristics: 2000**—Con.

[Data based on a sample (except Tables 65-68). For information on confidentiality protection, coverage, sampling error, and nonsampling error, see Appendix G.
For location of definitions, see "How to Use This Census Report"]

State County County Subdivision Place	Occupied housing units	House heating fuel					Vehicles available			Percent no telephone service available
		Utility gas	Electricity	Fuel oil, kerosene, etc.	Coal or coke, wood, solar energy, or other fuel	None	None	1	2 or more	
Appanoose County—Con.										
Udell township	136	4	30	-	13	-	11	25	100	2.9
Udell city	19	4	3	-	-	-	-	7	12	-
Unionville city	45	-	9	-	4	-	7	10	28	4.4
Union township	63	5	15	-	13	-	-	4	59	-
Vermillion township	334	77	134	-	25	-	20	95	219	5.4
Walnut township	431	11	80	2	19	-	25	115	291	5.6
Mystic city (part)	227	7	41	-	11	-	14	62	151	10.6
Rathbun city	36	2	4	-	4	-	2	15	19	-
Washington township	352	197	57	2	26	-	16	104	232	0.9
Moulton city (part)	262	191	43	2	14	-	16	90	156	1.1
Wells township	107	21	18	-	25	-	4	26	77	5.6
Moulton city (part)	30	21	4	-	-	-	4	11	15	6.7
Audubon County	2 773	1 566	218	166	46	4	153	747	1 873	2.0
Audubon township	99	9	6	6	2	-	-	43	56	2.0
Cameron township	64	-	-	13	10	-	13	5	46	-
Douglas township	89	-	9	18	6	-	-	19	70	-
Exira township	511	397	28	3	4	-	35	173	303	2.3
Brayton city (part)	42	38	4	-	-	-	2	14	26	-
Exira city	362	343	16	-	2	-	33	149	180	2.2
Greeley township	65	6	-	15	-	-	-	4	61	-
Hamlin township	112	30	13	4	-	-	4	-	108	5.4
Leroy township	1 182	977	84	31	-	4	77	393	712	2.8
Audubon city	1 030	935	78	5	-	4	77	365	588	3.2
Lincoln township	133	2	16	13	3	-	3	30	100	2.3
Gray city	33	2	-	6	-	-	-	13	20	-
Melville township	58	-	-	-	6	-	7	6	45	-
Oakfield township	134	28	20	22	-	-	4	16	114	-
Brayton city (part)	30	28	-	-	-	-	-	8	22	-
Sharon township	255	117	39	41	4	-	10	51	194	-
Kimballton city	148	115	15	16	-	-	8	35	105	-
Viola township	71	-	3	-	11	-	-	7	64	-
Benton County	9 746	5 267	1 324	872	231	11	487	2 277	6 982	1.1
Belle Plaine city	1 204	916	258	-	7	-	108	413	683	0.9
Benton township	349	6	82	13	33	-	3	54	292	-
Big Grove township	89	12	11	32	-	-	-	-	89	-
Bruce township	124	12	18	5	12	-	5	18	101	-
Canton township	317	109	24	32	11	-	-	66	251	-
Cedar township	198	56	37	22	9	-	-	29	169	1.0
Mount Auburn city	61	34	11	3	3	-	-	9	52	3.3
Eden township	112	-	34	25	-	-	-	13	99	-
Eldorado township	475	227	65	124	-	4	12	110	353	1.5
Newhall city	357	203	55	74	-	4	12	94	251	2.0
Florence township	765	456	85	91	5	-	32	131	602	-
Norway city	241	144	31	45	2	-	17	77	147	-
Walford city (part)	355	296	33	8	3	-	4	44	307	-
Fremont township	614	359	48	53	4	2	10	109	495	-
Atkins city	362	292	40	22	-	2	10	76	276	-
Harrison township	114	6	14	23	12	-	8	24	82	-
Homer township	80	-	-	32	-	-	-	-	80	-
Iowa township	163	19	12	26	18	-	8	9	146	8.6
Luzerne city (part)	14	-	4	2	-	-	-	3	11	-
Jackson township	264	132	36	15	5	-	15	76	173	-
Garrison city	156	119	24	8	-	-	15	57	84	-
Kane township	373	200	48	37	17	-	19	93	261	-
Keystone city	277	193	48	23	-	-	19	86	172	-
Leroy township	446	170	77	103	8	5	20	95	331	0.2
Blairstown city	290	158	57	57	-	5	18	74	198	0.3
Luzerne city (part)	22	-	-	6	2	-	2	6	14	-
Monroe township	91	5	11	28	-	-	-	6	85	-
Polk township	674	304	26	35	12	-	19	102	553	0.4
Urbana city	375	290	18	10	6	-	11	75	289	-
St. Clair township	161	36	27	39	10	-	-	19	142	-
Shellsburg city	353	248	33	34	7	-	12	79	262	-
Taylor township	276	28	52	28	25	-	8	34	234	5.1
Union township	391	180	63	51	4	-	15	92	284	0.5
Van Horne city	293	180	57	33	4	-	15	82	196	0.7
Vinton city	2 113	1 786	263	24	32	-	193	705	1 215	2.7
Black Hawk County	49 683	38 251	7 392	494	328	125	3 836	15 801	30 046	1.5
Barclay township	194	12	21	31	-	-	-	26	168	-
Bennington township	190	6	16	30	-	-	2	27	161	-
Big Creek township	1 032	793	139	4	-	5	58	304	670	1.1
La Porte City city	938	790	126	4	-	5	58	289	591	0.5
Black Hawk township	928	693	71	-	19	-	19	181	728	-
Hudson city	794	679	49	-	11	-	19	158	617	-
Cedar township	670	429	87	24	6	-	29	124	517	0.9
Cedar Falls city	12 835	9 981	2 289	51	62	15	641	4 089	8 105	0.9
Cedar Falls township	119	18	7	-	-	-	-	21	98	-
Eagle township	171	38	17	-	7	-	7	23	141	-
East Waterloo township	2 363	1 860	393	36	14	5	118	682	1 563	1.4
Elk Run Heights city (part)	403	347	38	2	11	5	5	113	285	-
Evansdale city	1 821	1 450	342	22	3	-	110	540	1 171	1.7
Fox township	183	15	19	30	6	-	-	12	171	-
Jesup city (part)	-	-	-	-	-	-	-	-	-	(X)
Lester township	514	188	69	17	8	-	15	85	414	0.6
Dunkerton city	234	177	54	-	3	-	10	52	172	1.3
Lincoln township	142	12	-	-	-	-	-	28	114	-
Mount Vernon township	356	69	26	20	14	-	22	35	299	-
Orange township	153	55	10	8	-	-	-	7	146	-
Poyner township	980	657	99	14	35	-	30	221	729	1.4
Elk Run Heights city (part)	2	2	-	-	-	-	-	-	2	-
Gilbertville city	295	245	41	-	4	-	12	83	200	0.7
Raymond city	193	165	20	-	2	-	-	53	140	-
Spring Creek township	98	-	13	13	-	-	-	14	84	-
Union township	322	119	28	11	2	-	10	20	292	-

Table 21. **Fuels and Equipment Characteristics: 2000**—Con.

[Data based on a sample (except Tables 65-68). For information on confidentiality protection, coverage, sampling error, and nonsampling error, see Appendix G.
For location of definitions, see "How to Use This Census Report"]

State County County Subdivision Place	Occupied housing units	House heating fuel					Vehicles available			Percent no telephone service available
		Utility gas	Electricity	Fuel oil, kerosene, etc.	Coal or coke, wood, solar energy, or other fuel	None	None	1	2 or more	
Black Hawk County—Con.										
Washington township	267	54	18	25	6	-	6	37	224	1.1
Janesville city (part)	41	37	4	-	-	-	2	4	35	-
Waterloo city	28 166	23 252	4 070	180	149	100	2 879	9 865	15 422	1.9
Boone County	10 374	6 978	1 008	78	186	20	586	2 938	6 850	1.7
Amaqua township	88	2	-	-	5	-	4	19	65	-
Beaver city	20	2	-	-	-	-	4	2	14	-
Beaver township	79	9	18	7	-	-	5	12	62	-
Berkley city (part)	2	-	-	-	-	-	-	-	2	-
Cass township	118	21	6	-	27	-	7	22	89	-
Colfax township	281	105	39	12	2	5	11	74	196	1.8
Luther city (part)	4	-	-	2	-	-	-	-	4	-
Des Moines township	5 704	4 720	643	2	44	15	420	1 903	3 381	2.0
Boone city (part)	5 319	4 558	633	-	31	15	420	1 795	3 104	2.2
Dodge township	217	9	16	6	17	-	6	25	186	-
Fraser city (part)	46	-	-	-	4	-	3	5	38	-
Douglas township	861	635	66	4	13	-	47	233	581	2.7
Madrid city (part)	660	594	50	-	6	-	42	189	429	2.6
Garden township	423	245	33	8	4	-	12	107	304	1.7
Madrid city (part)	236	216	16	-	4	-	12	79	145	3.0
Sheldahl city (part)	11	9	-	2	-	-	-	-	11	-
Grant township	179	92	16	-	1	-	-	46	133	-
Boxholm city	101	81	16	-	-	-	-	33	68	-
Harrison township	146	12	39	4	5	-	-	16	130	-
Jackson township	207	56	13	3	4	-	-	20	187	-
Marcy township	428	177	28	-	16	-	2	149	277	-
Ogden city (part)	117	98	17	-	-	-	2	38	77	-
Peoples township	123	11	9	7	7	-	8	14	101	6.5
Pilot Mound township	170	87	8	-	11	-	8	39	123	-
Fraser city (part)	3	-	-	-	-	-	-	-	3	-
Pilot Mound city	95	84	2	-	5	-	6	31	58	-
Union township	182	63	8	13	2	-	9	17	156	2.7
Berkley city (part)	10	-	-	-	2	-	4	2	4	-
Worth township	236	9	12	2	6	-	4	22	210	1.7
Boone city (part)	-	-	-	-	-	-	-	-	-	(X)
Luther city (part)	53	-	2	2	-	-	4	8	41	-
Yell township	932	725	54	10	22	-	43	220	669	0.5
Fraser city (part)	3	-	-	-	3	-	-	-	3	-
Ogden city (part)	706	677	25	-	2	-	37	191	478	0.4
Bremer County	8 860	5 576	769	341	156	25	427	2 195	6 238	0.6
Dayton township	145	10	6	36	4	-	-	15	130	-
Douglas township	164	-	29	22	1	-	-	26	138	-
Franklin township	162	-	8	8	-	-	3	41	118	-
Frederika township	171	-	23	28	1	-	16	24	131	1.2
Frederika city	98	-	23	7	1	-	16	9	73	-
Fremont township	712	493	40	50	4	-	23	229	460	1.0
Tripoli city	531	465	31	25	4	-	23	190	318	0.9
Jackson township	521	259	57	5	13	-	17	119	385	0.6
Janesville city (part)	310	251	39	2	5	-	13	89	208	1.0
Jefferson township	1 084	694	138	26	10	-	31	223	830	0.4
Denver city	649	542	84	13	-	-	28	187	434	0.6
Lafayette township	208	13	14	21	24	-	4	13	191	-
Le Roy township	67	-	5	16	1	-	-	11	56	-
Maxfield township	531	326	25	36	12	-	12	95	424	-
Readlyn city	322	294	25	3	-	-	12	84	226	-
Polk township	405	167	52	22	8	-	24	71	310	1.5
Plainfield city	203	165	35	-	-	-	24	35	144	2.0
Sumner city (part)	888	777	75	23	5	-	41	308	539	1.0
Sumner No. 2 township	117	5	13	4	6	-	-	17	100	-
Warren township	231	5	-	20	10	-	-	14	217	-
Washington township	223	64	-	-	12	-	7	48	168	-
Waverly city	3 231	2 763	284	24	45	25	249	941	2 041	0.6
Buchanan County	7 933	4 558	807	349	285	9	580	2 150	5 203	4.1
Buffalo township	218	96	9	22	19	-	6	54	158	1.4
Aurora city (part)	70	54	-	2	2	-	6	14	50	4.3
Stanley city (part)	40	40	-	-	-	-	-	10	30	-
Byron township	437	284	56	4	-	-	17	155	265	0.7
Winthrop city (part)	327	274	46	4	-	-	17	141	169	0.9
Cono township	142	24	21	-	6	-	3	31	108	2.1
Fairbank township	577	235	59	10	84	-	100	121	356	15.3
Fairbank city (part)	337	218	43	2	6	-	17	96	224	2.4
Fremont township	102	-	-	16	-	-	4	21	77	-
Hazleton township	627	353	56	-	72	-	93	104	430	14.8
Hazleton city	384	325	34	-	2	-	26	84	274	5.2
Homer township	234	91	29	21	2	-	10	54	170	0.9
Rowley city	113	89	9	-	2	-	4	35	74	1.8
Jefferson township	276	93	10	22	4	-	2	62	212	2.5
Brandon city	135	79	2	8	-	-	2	41	92	5.2
Liberty township	426	217	26	5	21	-	15	102	309	0.9
Quasqueton city	220	196	18	-	2	-	15	64	141	1.8
Winthrop city (part)	2	2	-	-	-	-	-	2	-	-
Madison township	302	193	9	18	10	2	26	97	179	5.0
Aurora city (part)	12	6	-	4	-	2	4	5	3	-
Lamont city	207	187	4	2	10	-	16	63	128	2.4
Middlefield township	98	-	3	10	-	-	-	9	89	-
Newton township	136	-	4	10	4	-	4	14	118	-
Perry township	1 131	681	153	99	17	-	61	320	750	1.5
Jesup city (part)	860	670	147	35	-	-	45	240	575	-
Sumner township	1 195	923	128	24	-	7	38	368	789	1.0
Independence city (part)	997	880	91	12	-	7	38	343	616	0.7
Washington township	1 842	1 326	233	29	34	-	189	609	1 044	4.2
Independence city (part)	1 433	1 211	200	-	14	-	184	511	738	4.7
Westburg township	190	42	11	59	12	-	12	29	149	-

Table 21. **Fuels and Equipment Characteristics: 2000**—Con.

[Data based on a sample (except Tables 65-68). For information on confidentiality protection, coverage, sampling error, and nonsampling error, see Appendix G.
For location of definitions, see "How to Use This Census Report"]

State County County Subdivision Place	Occupied housing units	House heating fuel					Vehicles available			Percent no telephone service available
		Utility gas	Electricity	Fuel oil, kerosene, etc.	Coal or coke, wood, solar energy, or other fuel	None	None	1	2 or more	
Buena Vista County	7 499	5 111	959	193	58	23	455	2 390	4 654	1.7
Barnes township	262	164	15	7	4	-	16	67	179	1.9
Linn Grove city	92	78	-	2	4	-	9	31	52	3.3
Rembrandt city	95	83	10	-	-	-	5	32	58	2.1
Brooke township	72	2	4	8	7	-	2	3	67	-
Coon township	89	2	10	-	-	3	-	17	72	3.4
Elk township	90	-	7	5	2	-	-	21	69	-
Fairfield township	384	244	46	21	2	2	10	100	274	1.6
Albert City city	293	241	37	6	-	-	8	96	189	2.0
Grant township	117	2	19	15	5	-	-	30	87	-
Hayes township	418	303	39	15	-	-	4	86	328	-
Lakeside city	184	169	12	-	-	-	4	54	126	-
Lee township	111	12	45	16	-	-	21	37	53	1.8
Lincoln township	74	4	12	16	-	-	-	13	61	5.4
Maple Valley township	94	-	14	15	12	-	4	21	69	-
Newell township	465	335	55	15	-	-	11	141	313	1.9
Newell city	363	316	38	-	-	-	11	132	220	2.5
Nokomis township	851	627	121	1	2	5	38	279	534	1.8
Alta city	722	614	93	-	2	5	38	266	418	2.1
Poland township	220	123	39	4	-	-	17	34	169	3.6
Marathon city	135	118	14	-	-	-	17	27	91	4.4
Providence township	110	5	16	10	-	-	10	18	82	10.9
Scott township	89	-	11	11	-	-	5	4	80	7.9
Sioux Rapids city	312	270	18	9	1	-	10	121	181	-
Storm Lake city	3 498	2 961	456	13	16	13	299	1 357	1 842	1.6
Washington township	243	57	32	12	7	-	8	41	194	-
Truesdale city	47	4	-	2	2	-	-	11	36	-
Butler County	6 175	3 418	728	220	123	11	263	1 550	4 362	1.0
Albion township	863	609	109	13	13	-	62	271	530	1.5
Parkersburg city (part)	724	607	96	4	11	-	58	247	419	1.8
Beaver township	541	251	53	9	25	-	38	114	389	1.8
New Hartford city	272	243	17	2	2	-	19	78	175	1.5
Bennezette township	109	-	14	10	-	-	-	22	87	-
Aredale city	37	-	4	2	-	-	-	15	22	-
Butler township	645	410	69	15	14	-	33	141	471	0.3
Clarksville city (part)	466	400	39	15	4	-	29	126	311	0.4
Coldwater township	637	455	45	22	2	-	29	180	428	0.8
Greene city	506	445	37	13	-	-	29	161	316	1.0
Dayton township	119	-	18	9	-	-	-	23	96	3.4
Fremont township	142	2	23	17	4	-	3	13	126	-
Jackson township	288	97	54	17	16	-	12	54	222	-
Allison city (part)	16	12	-	-	-	-	2	2	12	-
Clarksville city (part)	113	82	29	-	2	-	10	46	57	-
Jefferson township	113	-	9	10	2	1	-	2	111	-
Madison township	139	33	13	18	5	-	-	32	107	-
Monroe township	660	471	68	17	16	-	16	209	435	2.4
Aplington city	436	383	41	5	5	-	13	163	260	1.8
Parkersburg city (part)	86	75	4	-	5	-	3	26	57	5.8
Pittsford township	401	231	62	24	5	7	25	84	292	1.0
Bristow city (part)	8	6	-	-	-	-	-	2	6	-
Dumont city	281	225	47	5	-	-	23	82	176	1.4
Ripley township	95	8	13	-	5	-	-	7	88	-
Shell Rock township	669	434	82	11	12	3	17	172	480	-
Shell Rock city	529	427	74	2	6	3	17	146	366	-
Washington township	146	3	10	26	2	-	4	29	113	-
West Point township	608	414	86	2	2	-	24	197	387	1.0
Allison city (part)	407	351	48	-	-	-	20	164	223	1.5
Bristow city (part)	67	55	8	-	2	-	2	11	54	-
Calhoun County	4 513	2 570	513	138	43	6	203	1 404	2 906	1.9
Butler township	418	20	88	53	4	-	29	152	237	1.7
Jolley city	28	2	2	2	-	-	-	10	18	10.7
Pomeroy city (part)	310	14	78	35	2	-	29	127	154	1.3
Calhoun township	64	-	9	5	-	-	-	16	48	-
Cedar township	148	4	25	4	2	-	3	31	114	1.4
Rinard city	27	-	-	-	-	-	-	10	17	-
Somers city	64	-	22	4	2	-	3	14	47	3.1
Center township	372	259	63	6	-	-	25	151	196	-
Rockwell City city (part)	292	226	57	-	-	-	25	151	116	-
Elm Grove township	75	-	6	-	7	-	-	7	68	4.0
Yetter city	16	-	-	-	1	-	-	1	15	18.8
Garfield township	80	12	3	8	-	-	-	11	69	-
Lytton city (part)	15	12	3	-	-	-	-	4	11	-
Greenfield township	113	5	-	-	-	-	-	26	87	4.4
Knierim city	35	-	-	-	-	-	-	9	26	14.3
Jackson township	85	-	10	25	6	-	-	10	75	5.9
Lake City city	777	614	135	-	8	4	47	271	459	2.2
Lake Creek township	60	-	5	6	-	-	-	15	45	-
Lincoln township	914	730	78	-	-	-	61	306	547	1.0
Manson city	816	728	78	-	-	-	61	293	462	1.1
Logan township	39	-	-	-	-	-	-	-	39	20.5
Reading township	258	154	25	3	-	-	3	89	166	1.9
Farnhamville city (part)	193	150	25	-	-	-	3	81	109	2.6
Sherman township	197	108	9	19	14	-	2	44	151	1.0
Pomeroy city (part)	10	-	-	-	-	-	2	4	4	-
Twin Lakes township	598	498	32	-	-	-	27	194	377	2.8
Rockwell City city (part)	529	493	25	-	-	-	27	189	313	3.2
Union township	242	166	25	-	-	2	6	81	155	3.3
Lohrville city	190	166	18	-	-	2	6	74	110	4.2
Williams township	73	-	-	9	2	-	-	-	73	-
Carroll County	8 486	5 071	1 243	314	48	12	552	2 645	5 289	1.2
Arcadia township	265	9	41	30	5	-	16	61	188	0.8
Arcadia city	173	9	28	8	3	-	12	43	118	1.2
Carroll city	4 156	3 444	631	6	14	5	378	1 421	2 357	1.3
Eden township	252	101	26	22	-	-	7	61	184	-
Templeton city	143	90	16	18	-	-	7	36	100	-

Table 21. **Fuels and Equipment Characteristics: 2000**—Con.

[Data based on a sample (except Tables 65-68). For information on confidentiality protection, coverage, sampling error, and nonsampling error, see Appendix G.
For location of definitions, see "How to Use This Census Report"]

State County County Subdivision Place	Occupied housing units	House heating fuel					Vehicles available			Percent no telephone service available
		Utility gas	Electricity	Fuel oil, kerosene, etc.	Coal or coke, wood, solar energy, or other fuel	None	None	1	2 or more	
Carroll County—Con.										
Ewoldt township	92	6	14	23	4	-	-	4	88	-
Glidden township	613	428	101	2	4	-	29	181	403	1.0
Glidden city	481	386	91	2	2	-	20	171	290	1.2
Ralston city (part)	43	35	2	-	-	-	5	-	38	-
Grant township	139	15	7	6	-	-	-	16	123	-
Lidderdale city (part)	6	-	5	-	-	-	-	5	1	-
Jasper township	146	2	32	28	-	-	-	45	101	9.6
Lanesboro city	66	-	11	15	-	-	-	19	47	7.6
Kniest township	145	-	7	30	-	-	-	38	107	-
Breda city (part)	4	-	-	-	-	-	-	-	4	-
Manning city	653	534	97	12	4	-	47	255	351	0.6
Maple River township	186	6	31	6	-	-	6	12	168	-
Newton township	201	-	25	12	7	-	17	55	129	2.0
Dedham city	110	-	18	6	1	-	9	34	67	3.6
Pleasant Valley township	130	9	11	13	4	-	-	33	97	-
Willey city	36	1	-	7	4	-	-	9	27	-
Richland township	68	6	7	1	-	-	-	5	63	-
Roselle township	233	24	32	39	-	-	6	63	164	-
Halbur city	89	6	12	27	-	-	1	29	59	-
Sheridan township	180	2	27	25	-	2	2	41	137	-
Lidderdale city (part)	74	2	6	4	-	2	2	16	56	-
Union township	623	477	69	12	-	2	34	223	366	2.4
Coon Rapids city (part)	537	462	65	-	-	2	34	202	301	2.4
Washington township	117	-	50	8	4	3	-	23	94	-
Wheatland township	287	8	35	39	2	-	10	108	169	0.7
Breda city (part)	204	8	25	18	2	-	10	83	111	1.0
Cass County	6 120	4 225	452	30	73	-	438	1 959	3 723	1.7
Bear Grove township	101	-	6	-	-	-	-	22	79	-
Benton township	75	-	2	2	11	-	1	17	57	-
Brighton township	137	66	-	-	-	-	1	24	112	-
Marne city	60	56	-	-	-	-	1	19	40	-
Cass township	273	185	13	2	9	-	8	105	160	1.8
Lewis city	193	157	8	2	9	-	8	80	105	2.6
Edna township	61	-	1	-	4	-	4	16	41	-
Franklin township	165	-	20	3	4	-	9	39	117	-
Wiota city	68	-	5	-	2	-	-	24	44	-
Grant township	534	403	64	2	2	-	44	193	297	3.6
Anita city	458	395	55	-	2	-	42	177	239	3.7
Grove township	3 260	2 840	267	6	30	-	306	1 179	1 775	2.0
Atlantic city (part)	3 111	2 799	243	-	25	-	306	1 157	1 648	2.0
Lincoln township	72	-	5	5	-	-	-	11	61	-
Massena township	255	182	6	2	-	-	8	64	183	2.7
Massena city	178	166	4	-	-	-	6	49	123	3.9
Noble township	148	5	-	-	6	-	7	42	99	-
Pleasant township	529	400	41	6	2	-	30	159	340	1.1
Griswold city	438	395	34	-	2	-	28	159	251	-
Pymosa township	128	10	-	-	-	-	6	16	106	-
Union township	206	118	7	2	5	-	7	53	146	1.0
Cumberland city	125	115	5	-	2	-	7	37	81	-
Victoria township	78	4	7	-	-	-	7	7	64	-
Washington township	98	12	13	-	-	-	-	12	86	-
Atlantic city (part)	5	-	-	-	-	-	-	5	-	-
Cedar County	7 147	3 696	643	441	167	5	354	1 745	5 048	1.0
Cass township	126	6	11	11	12	-	7	14	105	5.6
Center township	1 583	1 154	110	53	29	-	130	458	995	0.4
Tipton city	1 327	1 152	102	24	17	-	130	435	762	0.5
Dayton township	537	348	50	41	-	-	34	170	333	0.9
Clarence city	427	336	50	25	-	-	28	146	253	1.2
Fairfield township	111	-	18	-	-	-	-	6	105	-
Farmington township	822	588	71	26	3	-	38	196	588	1.7
Durant city (part)	633	569	39	14	3	-	31	167	435	1.1
Wilton city (part)	-	-	-	-	-	-	-	-	-	(X)
Fremont township	402	244	31	13	4	-	12	121	269	0.5
Mechanicsville city (part)	-	-	-	-	-	-	-	-	-	(X)
Stanwood city	281	236	31	-	2	-	12	88	181	0.7
Gower township	177	6	13	19	11	-	6	32	139	4.0
Inland township	305	5	21	51	3	2	8	52	245	1.0
Bennett city	152	5	8	23	-	-	6	28	118	2.0
Iowa township	177	-	24	18	11	-	5	26	146	-
Linn township	81	4	-	10	16	-	4	19	58	-
Massillon township	131	11	10	18	12	-	6	19	106	-
Pioneer township	672	384	71	38	5	3	26	149	497	2.5
Mechanicsville city (part)	450	384	47	7	-	3	26	110	314	2.4
Red Oak township	79	11	-	11	-	-	7	7	65	-
Rochester township	217	-	34	6	11	-	8	6	203	-
Springdale township	1 103	757	138	28	8	-	45	323	735	0.5
West Branch city (part)	819	678	121	13	2	-	38	260	521	0.7
Springfield township	457	158	36	76	15	-	18	114	325	0.2
Lowden city	342	158	29	53	4	-	18	105	219	0.3
Sugar Creek township	167	20	5	22	27	-	-	33	134	-
Wilton city (part)	5	5	-	-	-	-	-	5	-	-
Cerro Gordo County	19 374	14 819	2 100	98	200	62	1 674	6 322	11 378	1.5
Bath township	122	12	5	6	7	-	-	17	105	1.6
Clear Lake city	3 482	2 888	508	10	32	11	204	1 119	2 159	1.1
Clear Lake township	675	512	38	-	9	-	23	141	511	1.2
Ventura city	277	245	25	-	1	-	13	70	194	0.4
Dougherty township	98	-	13	10	-	-	3	12	83	3.1
Dougherty city	35	-	-	8	-	-	3	7	25	-
Falls township	428	8	26	15	2	-	10	85	333	1.9
Plymouth city	164	2	18	12	2	-	4	46	114	2.4
Rock Falls city	71	-	-	-	-	-	2	12	57	-
Geneseo township	451	297	48	2	4	-	33	111	307	-
Rockwell city	370	293	45	-	2	-	33	98	239	-
Grant township	140	2	11	9	10	-	2	14	124	-

Table 21. **Fuels and Equipment Characteristics: 2000**—Con.

[Data based on a sample (except Tables 65-68). For information on confidentiality protection, coverage, sampling error, and nonsampling error, see Appendix G.
For location of definitions, see "How to Use This Census Report"]

State County County Subdivision Place	Occupied housing units	House heating fuel					Vehicles available			Percent no telephone service available
		Utility gas	Electricity	Fuel oil, kerosene, etc.	Coal or coke, wood, solar energy, or other fuel	None	None	1	2 or more	
Cerro Gordo County—Con.										
Grimes township	371	241	47	9	-	-	13	110	248	1.1
Meservey city	122	102	15	2	-	-	2	37	83	3.3
Thornton city (part)	165	139	24	-	-	-	8	55	102	-
Lake township	117	23	6	-	9	-	-	6	111	-
Lime Creek township	243	15	4	-	6	-	8	49	186	-
Lincoln township	81	-	-	4	-	-	6	6	69	-
Mason township	185	124	8	-	-	-	5	22	158	-
Mason City city	12 369	10 668	1 354	9	109	51	1 350	4 566	6 453	1.7
Mount Vernon township	128	-	8	-	8	-	2	6	120	-
Owen township	101	7	1	1	-	-	-	7	94	-
Pleasant Valley township	185	14	17	8	-	-	5	36	144	-
Swaledale city	67	-	-	-	-	-	2	15	50	-
Thornton city (part)	14	12	2	-	-	-	-	5	9	-
Portland township	122	-	4	4	4	-	8	6	108	3.3
Nora Springs city (part)	-	-	-	-	-	-	-	-	-	(X)
Union township	76	8	2	11	-	-	2	9	65	-
Cherokee County	5 378	3 096	725	204	90	25	292	1 560	3 526	2.1
Afton township	110	3	9	7	-	-	2	19	89	1.8
Amherst township	100	13	21	18	-	-	4	19	77	-
Marcus city (part)	14	4	10	-	-	-	4	8	2	-
Cedar township	144	-	23	10	7	-	4	38	102	2.8
Larrabee city	60	-	6	-	7	-	4	19	37	6.7
Cherokee township	2 641	2 103	316	16	38	17	187	954	1 500	2.7
Cherokee city (part)	2 375	2 006	293	-	17	17	187	920	1 268	3.0
Diamond township	71	-	14	10	2	4	2	4	65	-
Grand Meadow township	82	-	11	19	11	-	2	17	63	1.2
Liberty township	88	20	8	5	-	-	-	15	73	-
Marcus township	534	420	45	25	8	-	32	139	363	0.9
Marcus city (part)	463	416	33	-	8	-	30	134	299	1.1
Pilot township	111	7	37	7	5	-	3	31	77	-
Cherokee city (part)	-	-	-	-	-	-	-	-	-	(X)
Pitcher township	512	367	74	-	8	2	18	122	372	0.4
Aurelia city	422	355	57	-	6	-	16	112	294	0.5
Rock township	77	-	16	17	-	-	-	10	67	-
Sheridan township	317	151	72	-	2	-	5	62	250	2.5
Cleghorn city	106	90	12	-	2	-	2	23	81	5.7
Meriden city	92	60	32	-	-	-	3	26	63	2.2
Silver township	94	-	17	11	-	-	-	14	80	2.1
Spring township	80	6	3	11	-	-	-	14	66	-
Tilden township	70	-	17	9	-	-	5	7	58	-
Willow township	347	6	42	39	9	2	28	95	224	5.5
Quimby city	151	2	11	9	6	2	9	44	98	2.6
Washta city	135	4	6	23	2	-	17	42	76	8.9
Chickasaw County	5 192	2 684	337	368	128	15	233	1 318	3 641	2.0
Bradford township	886	617	89	18	10	6	37	236	613	2.7
Nashua city	691	606	58	6	-	2	29	216	446	2.9
Chickasaw township	313	99	29	24	20	-	2	83	228	4.8
Bassett city	28	2	3	-	-	-	2	4	22	-
Ionia city	111	97	9	2	-	-	-	36	75	1.8
Dayton township	766	557	55	36	-	-	51	234	481	-
New Hampton city (part)	585	520	48	5	-	-	51	193	341	-
Deerfield township	149	-	-	24	10	-	5	13	131	-
Dresden township	319	165	25	29	14	-	16	104	199	2.8
Fredericksburg city (part)	167	148	13	4	2	-	14	62	91	3.0
Fredericksburg township	379	200	31	44	11	3	18	88	273	1.6
Fredericksburg city (part)	235	196	25	7	-	3	16	72	147	1.7
Jacksonville township	179	-	-	21	7	-	-	42	137	-
New Hampton township	1 212	959	45	28	13	6	86	289	837	3.1
New Hampton city (part)	962	923	24	-	9	6	86	236	640	4.0
Richland township	135	4	-	16	6	-	-	31	104	3.0
Stapleton township	317	76	27	24	8	-	7	100	210	1.3
Lawler city	203	66	19	13	8	-	7	81	115	2.0
Utica township	182	-	9	21	13	-	-	40	142	3.3
Protivin city (part)	7	-	-	-	-	-	-	-	7	-
Washington township	355	7	27	83	16	-	11	58	286	-
Alta Vista city	120	-	23	32	2	-	9	26	85	-
North Washington city	49	-	2	2	2	-	2	14	33	-
Clarke County	3 584	1 450	725	104	123	-	223	1 002	2 359	2.1
Doyle township	74	-	11	7	11	-	-	10	64	6.8
Franklin township	67	2	3	-	15	-	-	13	54	3.0
Fremont township	166	4	20	-	13	-	5	32	129	4.8
Green Bay township	89	-	5	-	-	-	7	10	72	5.6
Jackson township	211	5	24	9	18	-	11	61	139	8.5
Woodburn city	90	-	15	4	5	-	5	36	49	6.7
Knox township	112	-	8	3	8	-	-	21	91	1.8
Liberty township	125	-	12	8	-	-	-	29	96	-
Madison township	67	-	13	2	1	-	2	14	51	-
Osceola city	1 965	1 395	512	7	22	-	165	701	1 099	1.1
Osceola township	148	33	15	19	-	-	-	4	144	-
Troy township	396	6	69	41	12	-	27	85	284	2.0
Murray city	305	6	60	25	7	-	27	70	208	2.6
Ward township	84	5	18	5	10	-	-	12	72	4.8
Washington township	80	-	15	3	13	-	6	10	64	5.0
Clay County	7 259	4 374	1 335	120	131	20	527	2 305	4 427	1.1
Clay township	275	172	22	3	4	-	22	76	177	-
Royal city	190	169	19	-	-	-	22	63	105	-
Douglas township	85	4	20	4	7	-	-	28	57	-
Freeman township	165	6	13	-	5	2	1	15	149	1.8
Dickens city	83	4	3	-	5	-	1	2	80	-
Garfield township	134	2	31	29	8	1	-	40	94	-
Webb city	71	2	16	22	4	-	-	27	44	-
Gillett Grove township	137	4	10	10	-	-	10	26	101	2.9
Gillett Grove city (part)	25	2	2	2	-	-	2	8	15	8.0

Table 21. **Fuels and Equipment Characteristics: 2000**—Con.

[Data based on a sample (except Tables 65-68). For information on confidentiality protection, coverage, sampling error, and nonsampling error, see Appendix G.
For location of definitions, see "How to Use This Census Report"]

State County County Subdivision Place	Occupied housing units	House heating fuel					Vehicles available			Percent no telephone service available
		Utility gas	Electricity	Fuel oil, kerosene, etc.	Coal or coke, wood, solar energy, or other fuel	None	None	1	2 or more	
Clay County—Con.										
Gillett Grove township—Con.										
Greenville city	42	-	-	2	-	-	6	-	36	4.8
Herdland township	92	-	23	12	3	-	-	19	73	1.1
Lake township	89	1	13	6	1	-	2	23	64	4.5
Lincoln township	136	3	16	-	-	-	5	31	100	3.7
Rossie city	30	-	-	-	-	-	-	10	20	-
Logan township	58	-	13	4	-	-	-	5	53	-
Gillett Grove city (part)	-	-	-	-	-	-	-	-	-	(X)
Lone Tree township	345	261	30	-	4	-	9	77	259	-
Everly city	275	252	19	-	-	-	9	73	193	-
Meadow township	121	-	2	13	5	-	4	10	107	1.7
Peterson township	259	163	19	13	7	-	10	79	170	0.8
Peterson city	185	156	15	9	5	-	6	66	113	1.1
Riverton township	114	4	34	-	4	-	-	17	97	7.9
Sioux township	137	9	12	13	2	-	-	17	120	-
Spencer city	4 870	3 637	1 044	8	77	17	464	1 787	2 619	1.0
Summit township	172	104	29	-	-	-	-	41	131	-
Fostoria city	91	82	4	-	-	-	-	18	73	-
Waterford township	70	4	4	5	4	-	-	14	56	-
Clayton County	7 375	3 134	572	580	511	16	381	2 135	4 859	1.8
Boardman township	792	574	72	18	21	-	54	261	477	1.3
Elkader city	644	557	61	12	5	-	54	238	352	1.2
Buena Vista township	129	2	9	23	26	-	5	24	100	5.4
North Buena Vista city	50	2	-	16	-	-	5	9	36	10.0
Cass township	673	478	37	28	11	-	28	189	456	2.1
Strawberry Point city	527	468	29	14	6	-	28	173	326	0.4
Clayton township	123	5	13	19	14	-	-	33	90	-
Clayton city	29	2	4	4	-	-	-	9	20	-
Cox Creek township	148	10	12	4	23	-	3	19	126	-
Littleport city (part)	10	-	-	2	6	-	2	2	6	-
Elk township	129	4	9	-	38	-	22	23	84	13.2
Farmersburg township	229	85	20	21	22	3	11	35	183	0.4
Farmersburg city (part)	120	85	15	5	8	-	11	29	80	0.8
Garnavillo township	415	161	47	115	34	2	25	111	279	0.5
Garnavillo city	320	157	41	89	11	2	23	96	201	0.6
Giard township	165	9	5	20	7	-	7	42	116	-
Grand Meadow township	191	54	34	40	8	-	7	81	103	-
Postville city (part)	72	51	15	4	-	-	7	39	26	-
Highland township	73	12	-	3	28	-	-	-	73	-
Jefferson township	1 140	850	81	28	53	4	63	372	705	2.9
Guttenberg city	834	746	54	18	4	4	58	298	478	3.5
Osterdock city (part)	7	-	-	-	-	-	-	-	7	-
Lodomillo township	268	147	8	18	39	-	14	64	190	3.0
Edgewood city (part)	139	126	4	7	2	-	11	49	79	4.3
Mallory township	145	5	7	16	10	-	-	12	133	-
Osterdock city (part)	17	-	2	-	-	-	-	2	15	-
Marion township	131	-	13	36	14	-	3	29	99	3.1
Mendon township	828	8	113	94	63	5	61	308	459	1.2
McGregor city	386	3	67	59	15	-	45	162	179	1.6
Marquette city	187	-	21	20	2	5	10	66	111	1.1
Millville township	167	6	-	10	9	-	5	30	132	1.8
Millville city	15	-	-	-	3	-	-	-	15	20.0
Monona township	915	662	75	24	24	-	56	322	537	0.3
Luana city	109	85	18	2	-	-	7	46	56	1.8
Monona city	655	566	53	8	15	-	42	256	357	-
Read township	94	-	-	12	6	2	-	20	74	-
Sperry township	207	-	6	17	8	-	9	47	151	2.4
Volga city	106	-	-	9	2	-	9	39	58	2.8
Volga township	225	9	3	21	28	-	5	73	147	5.3
Elkport city	35	-	3	-	2	-	-	19	16	8.6
Garber city	52	2	-	8	2	-	5	24	23	-
Littleport city (part)	2	-	-	-	-	-	-	2	-	-
Wagner township	188	53	8	13	25	-	3	40	145	1.1
Farmersburg city (part)	4	1	-	3	-	-	-	-	4	-
St. Olaf city	49	45	-	-	2	-	3	10	36	4.1
Clinton County	20 105	13 695	2 071	1 053	364	34	1 481	6 141	12 483	2.0
Bloomfield township	325	147	24	47	14	-	22	78	225	0.6
Delmar city	184	147	17	8	5	-	20	45	119	1.1
Brookfield township	156	4	7	19	15	-	2	35	119	-
Camanche township	1 855	1 346	278	56	24	8	97	562	1 196	1.0
Camanche city	1 784	1 346	270	49	24	8	97	531	1 156	0.6
Center township	233	4	17	62	-	-	-	40	193	5.2
Clinton city	11 431	9 752	1 022	198	142	13	1 065	4 025	6 341	2.7
Deep Creek township	253	9	19	53	4	-	-	47	206	2.4
Goose Lake city	86	2	2	12	4	-	-	24	62	7.0
De Witt township	2 519	1 738	415	101	32	7	173	669	1 677	1.3
De Witt city	2 095	1 581	406	66	6	7	166	622	1 307	1.6
Eden township	348	108	15	42	2	-	15	68	265	0.6
Low Moor city	92	79	9	-	2	-	2	22	68	2.2
Elk River township	318	2	29	70	20	-	2	80	236	0.6
Andover city	40	2	-	12	2	-	2	13	25	-
Grant township	103	5	13	21	-	-	-	18	85	1.9
Hampshire township	310	24	24	31	10	-	7	42	261	-
Liberty township	136	4	20	24	4	-	2	27	107	1.5
Toronto city	52	2	-	6	-	-	-	10	42	3.8
Olive township	322	109	21	75	3	-	15	66	241	-
Calamus city	168	96	11	23	-	-	10	42	116	-
Orange township	448	203	47	43	9	-	13	89	346	1.3
Grand Mound city	259	167	20	32	3	-	13	62	184	-
Sharon township	327	4	48	79	20	-	28	86	213	1.2
Lost Nation city	215	4	34	56	2	-	28	72	115	0.9
Spring Rock township	446	162	27	64	18	6	19	102	325	0.9
Wheatland city	297	152	22	52	9	2	19	95	183	-
Washington township	88	-	9	16	4	-	-	4	84	-
Waterford township	292	8	13	34	29	-	19	54	219	0.7

Table 21. **Fuels and Equipment Characteristics: 2000**—Con.

[Data based on a sample (except Tables 65-68). For information on confidentiality protection, coverage, sampling error, and nonsampling error, see Appendix G.
For location of definitions, see "How to Use This Census Report"]

State County County Subdivision Place	Occupied housing units	House heating fuel					Vehicles available			Percent no telephone service available
		Utility gas	Electricity	Fuel oil, kerosene, etc.	Coal or coke, wood, solar energy, or other fuel	None	None	1	2 or more	
Clinton County—Con.										
Waterford township—Con.										
Charlotte city	165	8	13	26	4	-	17	46	102	1.2
Welton township	195	66	23	18	14	-	2	49	144	3.1
Welton city	59	51	3	2	3	-	-	19	40	3.4
Crawford County	6 441	2 500	1 585	502	78	9	424	1 607	4 410	1.4
Boyer township	97	-	27	13	-	-	5	6	86	-
Charter Oak township	337	7	92	56	6	7	19	73	245	2.1
Charter Oak city	247	4	58	43	4	-	19	63	165	2.4
Denison township	2 841	1 919	770	22	19	-	292	831	1 718	0.8
Denison city (part)	2 656	1 904	694	18	-	-	292	785	1 579	0.9
East Boyer township	144	25	52	5	-	-	-	9	135	-
Denison city (part)	9	9	-	-	-	-	-	-	9	-
Goodrich township	106	19	41	8	-	-	2	10	94	-
Hanover township	76	-	31	6	-	-	-	13	63	-
Hayes township	84	-	43	3	4	-	-	10	74	-
Iowa township	130	23	21	21	-	-	12	12	106	-
Aspinwall city	26	6	3	5	-	-	3	8	15	-
Jackson township	60	-	21	11	-	-	-	5	55	-
Milford township	222	9	45	14	4	-	9	49	164	0.9
Deloit city	120	5	24	5	4	-	5	37	78	1.7
Morgan township	88	-	25	15	-	-	-	10	78	2.3
Schleswig city (part)	1	-	-	1	-	-	-	-	1	-
Nishnabotny township	429	302	47	17	-	-	16	109	304	3.0
Manilla city	337	283	39	7	-	-	12	99	226	3.9
Otter Creek township	585	2	95	177	16	-	30	159	396	1.9
Kiron city	131	-	20	70	-	-	8	43	80	0.8
Schleswig city (part)	367	2	64	88	4	-	22	100	245	1.6
Paradise township	115	19	25	13	7	-	-	6	109	4.3
Arion city (part)	21	17	-	-	-	-	-	3	18	23.8
Soldier township	127	-	29	12	14	2	-	32	95	4.7
Ricketts city	55	-	11	10	9	-	-	19	36	3.6
Stockholm township	89	-	12	30	2	-	-	10	79	-
Union township	351	171	73	29	-	-	20	105	226	0.9
Arion city (part)	35	26	5	2	-	-	-	2	33	-
Dow City city	219	130	41	21	-	-	15	96	108	1.4
Washington township	97	-	33	10	4	-	2	21	74	7.2
Buck Grove city	22	-	7	2	2	-	2	7	13	9.1
West Side township	406	4	84	31	-	-	17	130	259	2.0
Vail city	188	-	38	12	-	-	11	80	97	4.3
Westside city	143	-	27	11	-	-	6	33	104	-
Willow township	57	-	19	9	2	-	-	7	50	5.3
Dallas County	15 584	9 773	2 128	174	223	89	563	4 154	10 867	0.9
Adams township	408	37	59	-	9	-	9	43	356	-
De Soto city (part)	41	19	15	-	-	-	-	4	37	-
Adel township	2 151	1 586	317	9	4	2	101	606	1 444	0.6
Adel city (part)	1 364	1 088	253	-	-	-	80	449	835	0.8
Dallas Center city (part)	548	490	32	-	3	2	16	142	390	0.4
Beaver township	199	46	16	10	2	-	10	40	149	3.0
Bouton city	55	36	7	2	-	-	10	11	34	10.9
Boone township	2 565	1 257	693	12	48	49	70	883	1 612	0.3
Waukee city (part)	-	-	-	-	-	-	-	-	-	(X)
West Des Moines city (part)	1 758	1 100	550	-	18	49	46	822	890	0.5
Colfax township	153	24	-	-	-	-	10	16	127	-
Dallas township	146	17	2	11	4	-	-	39	107	0.7
Dawson city	64	6	-	2	4	-	-	8	56	1.6
Des Moines township	691	450	68	46	-	4	24	192	475	1.4
Woodward city	489	433	52	-	-	4	24	153	312	2.0
Grant township	539	211	46	28	5	2	14	150	375	2.0
Granger city	243	200	39	-	-	2	7	98	138	3.7
Lincoln township	108	21	-	12	7	-	-	24	84	-
Linn township	217	76	14	7	16	-	1	47	169	0.5
Linden city	89	74	5	2	5	-	1	24	64	1.1
Spring Valley township	3 038	2 451	327	-	32	30	186	971	1 881	1.3
Perry city	2 850	2 423	315	-	28	30	181	936	1 733	1.3
Sugar Grove township	362	158	48	12	9	-	22	82	258	0.6
Dallas Center city (part)	55	23	20	-	-	-	13	16	26	-
Minburn city	150	128	16	2	2	-	7	40	103	1.3
Union township	837	526	59	-	42	-	43	230	564	1.7
Dexter city	250	207	25	-	4	-	11	60	179	0.8
Redfield city	342	305	20	-	10	-	22	118	202	3.5
Van Meter township	1 127	560	136	10	22	2	27	241	859	1.5
Adel city (part)	-	-	-	-	-	-	-	-	-	(X)
De Soto city (part)	333	276	33	-	7	2	7	74	252	2.7
Van Meter city	322	251	51	2	2	-	14	101	207	-
Walnut township	2 918	2 346	328	7	8	-	46	571	2 301	0.3
Clive city (part)	760	693	67	-	-	-	-	104	656	-
Grimes city (part)	-	-	-	-	-	-	-	-	-	(X)
Urbandale city (part)	118	42	18	-	-	-	-	13	105	-
Waukee city (part)	1 938	1 595	243	7	8	-	46	454	1 438	0.4
Washington township	125	7	15	10	15	-	-	19	106	4.8
Davis County	3 207	924	459	69	415	3	321	789	2 097	7.5
Bloomfield city	1 133	840	234	13	4	3	71	400	662	1.8
Cleveland township	199	33	21	19	16	-	46	37	116	20.6
Drakesville township	145	6	12	9	38	-	37	31	77	24.8
Drakesville city	70	4	10	-	6	-	5	23	42	-
Fabius township	67	-	-	2	5	-	-	11	56	-
Fox River township	77	2	-	-	39	-	36	22	19	44.2
Grove township	93	-	6	-	17	-	7	19	67	-
Lick Creek township	364	24	58	-	26	-	10	71	283	3.3
Floris city	61	4	6	-	2	-	7	24	30	-
Marion township	97	-	18	6	21	-	15	13	69	6.2
Perry township	116	6	19	-	6	-	-	6	110	-
Prairie township	156	3	10	2	25	-	12	39	105	3.8
Pulaski city	101	3	6	2	8	-	8	23	70	2.0

Table 21. **Fuels and Equipment Characteristics: 2000**—Con.

[Data based on a sample (except Tables 65-68). For information on confidentiality protection, coverage, sampling error, and nonsampling error, see Appendix G.
For location of definitions, see "How to Use This Census Report"]

State County County Subdivision Place	Occupied housing units	House heating fuel					Vehicles available			Percent no telephone service available
		Utility gas	Electricity	Fuel oil, kerosene, etc.	Coal or coke, wood, solar energy, or other fuel	None	None	1	2 or more	
Davis County—Con.										
Roscoe township	80	-	10	-	38	-	15	-	65	18.8
Salt Creek township	106	5	12	5	14	-	6	36	64	5.7
Soap Creek township	206	-	28	-	82	-	27	55	124	16.5
Union township	117	5	12	-	34	-	-	7	110	-
West Grove township	139	-	8	8	35	-	39	27	73	21.6
Wyacondah township	112	-	11	5	15	-	-	15	97	-
Decatur County	3 337	1 331	578	35	143	12	257	1 000	2 080	2.8
Bloomington township	67	-	13	2	3	-	-	19	48	-
Burrell township	143	5	26	7	19	-	18	29	96	3.5
Davis City city (part)	90	2	16	5	2	-	13	19	58	3.3
Center township	116	10	16	-	5	-	-	20	96	-
Decatur township	179	-	28	4	14	-	3	62	114	6.1
Decatur City city	96	-	17	-	4	-	-	43	53	4.2
Eden township	90	7	-	-	23	-	-	6	84	-
Fayette township	70	4	20	4	3	-	6	15	49	12.9
Franklin township	152	2	23	2	2	-	8	20	124	4.6
Weldon city	62	-	11	2	-	-	2	10	50	11.3
Garden Grove township	167	2	35	1	10	-	8	44	115	2.4
Garden Grove city	92	-	19	1	2	-	8	29	55	3.3
Le Roy city	7	-	-	-	-	-	-	3	4	14.3
Grand River township	55	-	8	-	7	-	-	10	45	-
Hamilton township	75	-	9	-	2	-	4	-	71	-
Pleasanton city	12	-	-	-	2	-	2	-	10	-
High Point township	59	1	12	3	5	-	-	13	46	-
Lamoni city	824	601	184	-	5	-	69	344	411	1.6
Leon city	859	683	123	4	13	4	107	294	458	1.4
Long Creek township	150	2	12	-	7	2	2	42	106	4.0
Van Wert city	103	2	12	-	2	2	2	36	65	5.8
Morgan township	36	-	9	-	-	6	2	9	25	-
New Buda township	92	12	21	-	11	-	18	14	60	22.8
Davis City city (part)	29	-	9	-	2	-	-	10	19	31.0
Richland township	166	2	31	5	10	-	9	53	104	1.2
Grand River city	99	-	22	3	-	-	9	38	52	-
Woodland township	37	-	8	3	4	-	3	6	28	10.8
Delaware County	6 834	3 512	513	207	148	2	338	1 710	4 786	2.2
Adams township	292	137	16	17	6	2	6	101	185	4.1
Ryan city (part)	155	137	10	-	2	2	6	64	85	7.7
Bremen township	259	104	25	31	-	-	7	47	205	2.7
Dyersville city (part)	29	29	-	-	-	-	-	9	20	10.3
Coffins Grove township	238	-	17	10	8	-	6	34	198	-
Masonville city	50	-	11	2	1	-	-	15	35	-
Colony township	333	141	21	36	-	-	6	86	241	2.1
Colesburg city	187	125	21	15	-	-	6	64	117	1.1
Delaware township	2 521	2 049	224	9	30	-	207	811	1 503	2.5
Manchester city (part)	2 179	1 893	212	9	30	-	207	747	1 225	2.7
Delhi township	380	192	12	9	12	-	8	59	313	4.5
Delaware city (part)	-	-	-	-	-	-	-	-	-	(X)
Delhi city	200	182	8	-	3	-	5	41	154	1.0
Elk township	238	10	16	10	10	-	5	37	196	0.8
Greeley city	113	-	2	6	6	-	5	22	86	1.8
Hazel Green township	132	12	7	5	-	-	6	13	113	4.5
Ryan city (part)	6	6	-	-	-	-	-	-	6	-
Honey Creek township	367	198	44	9	-	-	28	80	259	-
Edgewood city (part)	228	190	34	2	-	-	22	65	141	-
Milo township	433	32	34	-	18	-	13	85	335	1.8
Manchester city (part)	-	-	-	-	-	-	-	-	-	(X)
North Fork township	163	10	17	7	6	-	-	36	127	3.1
Oneida township	591	354	27	29	2	-	19	149	423	0.8
Delaware city (part)	75	-	4	4	2	-	2	20	53	-
Earlville city	338	304	23	3	-	-	17	86	235	-
Prairie township	123	12	12	5	6	-	-	6	117	-
Richland township	205	4	13	16	20	-	6	40	159	1.0
Dundee city	74	4	4	4	8	-	4	18	52	2.7
South Fork township	445	257	20	7	16	-	14	111	320	3.8
Hopkinton city	269	221	20	-	2	-	12	81	176	4.5
Union township	114	-	8	7	14	-	7	15	92	-
Des Moines County	17 270	13 182	1 767	93	215	46	1 300	5 627	10 343	2.3
Benton township	294	5	44	6	9	-	5	16	273	-
Burlington city	11 135	9 983	986	-	20	37	1 061	3 984	6 090	2.6
Concordia township	284	204	29	-	6	-	17	49	218	-
Danville city	352	329	21	-	-	-	15	86	251	1.4
Danville township	289	37	42	-	13	-	6	38	245	2.4
Flint River township	917	491	121	13	15	-	-	192	725	1.1
Franklin township	274	5	27	6	36	-	6	40	228	1.8
Huron township	121	5	11	6	16	-	-	22	99	6.6
Jackson township	70	-	5	5	5	-	-	16	54	-
Mediapolis city	645	484	150	-	4	-	23	235	387	1.7
Middletown city	202	169	23	-	3	-	10	50	142	7.9
Pleasant Grove township	163	3	9	4	7	-	10	34	119	3.1
Tama township	447	176	20	14	36	-	-	137	310	-
Union township	292	59	22	5	27	-	10	39	243	-
Washington township	126	6	-	9	-	-	12	5	109	4.8
West Burlington city	1 425	1 165	218	21	-	9	115	647	663	2.7
Yellow Springs township	234	61	39	4	18	-	10	37	187	0.9
Dickinson County	7 103	4 766	1 099	52	32	27	307	2 190	4 606	1.2
Center Grove township	3 362	2 524	480	10	13	23	195	1 233	1 934	2.0
Arnolds Park city	577	514	49	-	-	-	27	246	304	1.7
Milford city (part)	65	63	-	-	-	-	2	11	52	-
Okoboji city (part)	402	300	81	-	4	-	14	181	207	3.2
Spirit Lake city (part)	1 612	1 315	227	-	-	21	127	589	896	1.6
West Okoboji city (part)	135	90	32	-	4	2	20	77	38	9.6
Diamond Lake township	123	2	9	2	2	-	-	23	100	4.9
Excelsior township	66	2	10	-	-	-	-	11	55	-

Table 21. **Fuels and Equipment Characteristics: 2000**—Con.

[Data based on a sample (except Tables 65-68). For information on confidentiality protection, coverage, sampling error, and nonsampling error, see Appendix G.
For location of definitions, see "How to Use This Census Report"]

State County County Subdivision Place	Occupied housing units	House heating fuel					Vehicles available			Percent no telephone service available
		Utility gas	Electricity	Fuel oil, kerosene, etc.	Coal or coke, wood, solar energy, or other fuel	None	None	1	2 or more	
Dickinson County—Con.										
Lakeville township	712	513	93	-	2	-	10	175	527	0.8
Okoboji city (part)	31	26	4	-	-	-	2	7	22	-
Spirit Lake city (part)	-	-	-	-	-	-	-	-	-	(X)
Wahpeton city	200	137	40	-	-	-	4	61	135	2.5
West Okoboji city (part)	84	66	14	-	-	-	4	26	54	-
Lloyd township	256	145	28	6	2	-	13	72	171	1.6
Terril city	171	139	23	-	2	-	12	64	95	2.3
Milford township	354	185	76	4	-	3	26	106	222	-
Milford city (part)	249	168	67	-	-	3	26	91	132	-
Okoboji township	862	485	282	-	7	-	22	260	580	-
Milford city (part)	739	485	251	-	-	-	22	253	464	-
Richland township	80	25	7	2	-	-	2	15	63	-
Superior city (part)	8	8	-	-	-	-	2	2	4	-
Silver Lake township	487	368	55	7	4	-	19	133	335	1.0
Lake Park city	446	364	53	-	2	-	19	129	298	1.1
Spirit Lake township	624	452	42	9	2	-	11	138	475	-
Orleans city	261	232	19	-	-	-	4	76	181	-
Spirit Lake city (part)	198	190	6	-	2	-	5	43	150	-
Superior township	119	65	2	7	-	1	5	17	97	-
Superior city (part)	61	58	2	-	-	1	5	17	39	-
Westport township	58	-	15	5	-	-	4	7	47	-
Dubuque County	33 690	24 464	3 250	1 754	606	74	2 427	10 704	20 559	1.6
Cascade township	430	230	51	31	25	-	24	154	252	1.4
Cascade city (part)	307	230	43	18	4	-	24	140	143	-
Center township	572	82	51	82	62	-	17	100	455	0.7
Asbury city (part)	24	9	4	-	-	-	-	-	24	-
Centralia city (part)	41	-	2	3	2	-	-	11	30	-
Graf city	27	-	2	1	4	-	-	1	26	-
Concord township	280	9	32	43	26	1	6	79	195	-
Holy Cross city	130	2	24	19	9	1	6	47	77	-
Dodge township	432	212	21	35	15	-	11	75	346	1.4
Dyersville city (part)	43	38	5	-	-	-	-	5	38	-
Farley city (part)	30	20	2	2	-	-	-	2	28	-
Worthington city	146	123	12	4	-	-	9	48	89	-
Dubuque city	22 538	18 977	2 408	604	184	61	2 092	8 276	12 170	2.1
Dubuque township	1 754	1 237	182	97	26	-	58	269	1 427	0.6
Asbury city (part)	817	642	100	36	4	-	18	111	688	0.5
Sageville city (part)	47	10	3	-	-	-	2	12	33	-
Iowa township	190	4	9	28	36	-	-	19	171	-
Bankston city	15	2	-	4	-	-	-	-	15	-
Jefferson township	481	6	33	143	25	2	30	81	370	-
Balltown city	24	-	2	5	-	-	-	9	15	-
Rickardsville city	69	-	6	21	3	-	2	19	48	-
Sherrill city (part)	63	-	-	12	2	-	3	10	50	-
Liberty township	219	-	10	49	7	-	6	30	183	-
Luxemburg city	97	-	10	26	2	-	6	24	67	-
Mosalem township	490	22	36	112	35	-	13	96	381	-
New Wine township	1 865	1 556	102	55	11	2	79	529	1 257	0.6
Dyersville city (part)	1 526	1 413	70	11	-	-	65	467	994	0.6
New Vienna city	167	116	17	21	2	2	11	39	117	1.2
Peru township	573	8	33	76	33	4	22	87	464	1.6
Durango city	11	2	-	-	2	-	-	5	6	-
Sageville city (part)	41	4	2	5	-	-	4	15	22	-
Sherrill city (part)	4	-	-	-	-	-	-	2	2	-
Prairie Creek township	205	9	2	48	7	-	4	62	139	-
Bernard city	50	-	-	19	-	-	4	27	19	-
Table Mound township	1 292	607	106	186	17	-	13	300	979	0.9
Taylor township	1 134	826	100	67	7	-	37	305	792	0.5
Epworth city	475	410	58	-	3	-	17	137	321	0.4
Farley city (part)	467	398	37	6	-	-	20	142	305	0.9
Vernon township	593	371	31	38	24	-	5	89	499	-
Centralia city (part)	5	-	-	-	-	-	-	-	5	-
Peosta city	217	197	11	2	4	-	5	40	172	-
Washington township	174	23	6	22	43	-	2	46	126	-
Zwingle city (part)	27	15	-	-	5	-	2	7	18	-
Whitewater township	468	285	37	38	23	4	8	107	353	-
Cascade city (part)	326	280	30	12	-	4	8	78	240	-
Emmet County	4 450	3 035	321	153	31	14	299	1 293	2 858	2.2
Armstrong Grove township	512	230	63	81	8	5	23	149	340	0.8
Armstrong city	420	214	59	66	2	3	21	128	271	1.0
Center township	117	-	4	11	-	-	6	13	98	1.7
Gruver city	36	-	-	-	-	-	2	3	31	5.6
Denmark township	272	186	23	13	-	-	6	98	168	1.5
Ringsted city	207	182	15	8	-	-	4	96	107	1.9
Ellsworth township	73	-	2	4	-	-	-	6	67	-
Emmet township	59	9	-	-	-	-	-	9	50	-
Estherville township	2 898	2 521	177	7	13	7	251	926	1 721	2.7
Estherville city	2 743	2 504	161	7	8	-	238	902	1 603	2.8
High Lake township	186	69	13	8	4	-	3	28	155	2.2
Wallingford city (part)	71	69	-	-	2	-	3	15	53	-
Iowa Lake township	54	-	4	2	2	2	4	6	44	-
Jack Creek township	50	-	10	14	4	-	2	4	44	-
Lincoln township	109	6	9	6	-	-	2	33	74	1.8
Dolliver city	46	2	-	-	-	-	2	14	30	4.3
Swan Lake township	53	-	4	2	-	-	2	14	37	5.7
Twelve Mile Lake township	67	14	12	5	-	-	-	7	60	-
Wallingford city (part)	11	11	-	-	-	-	-	2	9	-
Fayette County	8 778	4 523	819	600	301	6	545	2 758	5 475	1.4
Auburn township	230	-	29	53	24	-	-	52	178	0.9
St. Lucas city	77	-	14	20	-	-	-	29	48	-
Banks township	130	9	21	21	10	-	6	13	111	-
Bethel township	130	-	43	13	-	-	17	22	91	-
Center township	131	11	1	14	3	-	5	25	101	2.3
Randalia city	31	-	-	-	-	-	-	10	21	-

Table 21. **Fuels and Equipment Characteristics: 2000**—Con.

[Data based on a sample (except Tables 65-68). For information on confidentiality protection, coverage, sampling error, and nonsampling error, see Appendix G.
For location of definitions, see "How to Use This Census Report"]

State County County Subdivision Place	Occupied housing units	House heating fuel					Vehicles available			Percent no telephone service available
		Utility gas	Electricity	Fuel oil, kerosene, etc.	Coal or coke, wood, solar energy, or other fuel	None	None	1	2 or more	
Fayette County—Con.										
Clermont township	398	5	35	113	21	-	23	93	282	1.0
Clermont city	298	2	31	96	15	-	21	70	207	1.3
Dover township	185	13	17	27	11	-	4	25	156	-
Eden township	285	2	21	113	6	-	23	71	191	1.8
Waucoma city	142	2	21	59	-	-	17	46	79	3.5
Fairfield township	321	156	34	29	26	-	7	99	215	-
Arlington city	204	156	34	2	8	-	7	90	107	-
Fayette city	400	323	49	4	8	-	38	169	193	2.0
Fremont township	215	2	13	10	9	-	6	42	167	1.9
Westgate city	98	2	6	5	7	-	6	28	64	1.0
Harlan township	349	213	20	27	-	-	16	102	231	1.4
Maynard city	223	200	12	9	-	-	14	75	134	2.2
Illyria township	228	5	27	30	30	-	6	51	171	0.9
Wadena city	116	5	18	5	-	-	4	38	74	1.7
Jefferson township	3 010	2 599	177	20	41	-	195	1 147	1 668	2.1
Oelwein city	2 816	2 571	169	13	35	-	195	1 108	1 513	2.2
Oran township	277	57	18	-	6	-	-	56	221	0.7
Fairbank city (part)	77	57	4	-	2	-	-	20	57	2.6
Pleasant Valley township	443	2	81	91	28	3	27	171	245	0.5
Elgin city	320	2	71	66	2	3	27	134	159	0.6
Putnam township	123	7	6	-	6	-	-	21	102	-
Scott township	91	13	-	5	-	-	11	18	62	-
Stanley city (part)	-	-	-	-	-	-	-	-	-	(X)
Smithfield township	100	3	6	3	2	-	-	19	81	-
Sumner city (part)	6	-	-	6	-	-	-	-	6	-
Union township	154	18	-	5	4	3	-	22	132	-
Westfield township	99	7	-	7	34	-	6	5	88	2.0
West Union city	1 107	908	147	9	32	-	125	409	573	1.1
Windsor township	366	170	74	-	-	-	30	126	210	3.3
Hawkeye city	218	168	42	-	-	-	30	66	122	1.8
Floyd County	6 828	4 440	602	247	155	15	414	2 055	4 359	1.8
Cedar township	72	10	6	6	-	-	15	14	43	-
Charles City city	3 329	2 873	338	39	15	10	251	1 310	1 768	2.0
Floyd township	383	159	35	20	15	-	3	73	307	1.0
Floyd city	140	127	2	6	2	-	3	31	106	2.9
Niles township	207	4	14	44	17	-	20	17	170	1.9
Colwell city	32	2	3	16	-	-	-	10	22	6.3
Pleasant Grove township	87	-	11	8	-	-	-	9	78	-
Riverton township	192	12	21	34	14	-	12	41	139	-
Rockford township	518	361	31	4	-	3	35	143	340	2.1
Rockford city	380	344	27	-	-	3	35	106	239	2.9
Rock Grove township	707	554	37	9	7	-	28	200	479	-
Nora Springs city (part)	598	544	37	2	7	-	26	193	379	-
Rudd township	272	157	16	12	13	2	23	59	190	3.3
Rudd city	177	157	14	-	-	2	16	39	122	-
St. Charles township	543	136	69	55	36	-	7	98	438	1.5
Scott township	74	-	11	-	-	-	17	9	48	-
Ulster township	157	19	-	10	27	-	-	19	138	3.8
Union township	287	155	13	6	11	-	3	63	221	3.8
Marble Rock city	140	119	4	-	9	-	3	44	93	5.0
Franklin County	4 356	2 092	538	380	64	13	251	1 233	2 872	1.4
Geneva township	127	7	10	21	-	-	10	45	72	1.6
Geneva city	65	-	4	15	-	-	4	21	40	3.1
Grant township	145	6	-	24	-	6	-	29	116	-
Hamilton township	67	3	-	24	2	-	-	11	56	-
Coulter city (part)	2	-	-	2	-	-	-	-	2	-
Hampton city	1 771	1 398	268	63	30	-	161	700	910	1.5
Ingham township	138	-	20	41	8	-	11	43	84	-
Hansell city	47	-	6	9	-	-	3	8	36	-
Lee township	76	-	4	7	-	-	2	11	63	-
Marion township	416	248	47	52	-	-	19	87	310	1.2
Coulter city (part)	101	82	18	-	-	-	6	27	68	3.0
Latimer city (part)	204	166	21	12	-	-	13	56	135	1.0
Morgan township	147	-	8	28	8	-	7	27	113	3.4
Coulter city (part)	-	-	-	-	-	-	-	-	-	(X)
Dows city (part)	38	-	2	2	-	-	4	14	20	5.3
Mott township	217	7	36	25	-	-	-	63	154	-
Oakland township	102	2	6	13	6	-	3	17	82	2.0
Popejoy city	38	2	-	5	-	-	3	2	33	5.3
Osceola township	123	17	9	9	2	-	-	19	104	-
Ackley city (part)	23	17	2	-	2	-	-	6	17	-
Reeve township	143	-	35	12	-	-	-	5	138	4.9
Richland township	88	2	13	15	3	3	-	9	79	-
Ross township	132	41	10	12	3	-	-	15	117	0.8
Scott township	170	52	25	18	-	-	4	37	129	4.7
Alexander city	82	47	20	2	-	-	2	25	55	4.9
Coulter city (part)	-	-	-	-	-	-	-	-	-	(X)
Latimer city (part)	-	-	-	-	-	-	-	-	-	(X)
Sheffield city	363	307	37	3	2	-	34	101	228	1.4
West Fork township	62	-	2	7	-	-	-	4	58	-
Wisner township	69	2	8	6	-	4	-	10	59	-
Fremont County	3 199	1 492	238	173	63	3	169	868	2 162	2.4
Benton township	103	-	13	7	-	-	4	20	79	-
Fisher township	337	186	51	25	4	-	19	104	214	-
Farragut city	227	173	42	4	4	-	19	70	138	-
Shenandoah city (part)	-	-	-	-	-	-	-	-	-	(X)
Green township	94	9	1	7	-	-	2	18	74	3.2
Hamburg city	543	471	35	13	4	3	40	198	305	1.8
Locust Grove township	75	-	2	17	-	-	-	19	56	4.0
Madison township	76	-	9	5	2	-	-	6	70	2.6
Monroe township	99	4	5	18	2	-	2	22	75	3.0
Imogene city	27	-	-	3	-	-	2	14	11	11.1
Prairie township	51	3	-	2	2	-	-	9	42	3.9
Riverside township	146	4	4	14	-	-	2	32	112	4.1

Table 21. **Fuels and Equipment Characteristics: 2000**—Con.

[Data based on a sample (except Tables 65-68). For information on confidentiality protection, coverage, sampling error, and nonsampling error, see Appendix G.
For location of definitions, see "How to Use This Census Report"]

State County County Subdivision Place	Occupied housing units	House heating fuel					Vehicles available			Percent no telephone service available
		Utility gas	Electricity	Fuel oil, kerosene, etc.	Coal or coke, wood, solar energy, or other fuel	None	None	1	2 or more	
Fremont County—Con.										
Riverside township—Con.										
Randolph city	78	4	4	8	-	-	2	21	55	7.7
Riverton township	170	13	4	32	9	-	8	39	123	2.4
Riverton city	132	4	4	25	9	-	8	35	89	3.0
Scott township	205	8	6	11	6	-	15	46	144	2.9
Thurman city	75	8	2	4	-	-	6	21	48	2.7
Sidney township	725	448	57	13	14	-	49	196	480	3.4
Sidney city	496	422	41	4	5	-	41	142	313	2.8
Tabor city (part)	365	309	36	-	6	-	28	107	230	2.7
Walnut township	74	-	4	3	4	-	-	18	56	-
Washington township	136	37	11	6	10	-	-	34	102	2.2
Greene County	4 205	2 380	459	169	76	6	309	1 241	2 655	2.0
Bristol township	90	2	2	3	-	-	-	25	65	-
Cedar township	61	2	6	16	6	-	2	12	47	6.6
Dawson township	71	-	5	6	2	-	-	12	59	-
Franklin township	78	-	9	-	3	-	-	19	59	-
Grant township	89	5	5	3	18	-	-	4	85	-
Greenbrier township	58	-	10	-	-	4	-	11	47	-
Hardin township	72	-	7	19	3	-	-	5	67	-
Highland township	260	4	30	78	3	-	24	74	162	1.5
Churdan city	205	4	26	67	3	-	20	65	120	2.0
Jackson township	90	5	19	-	10	-	-	17	73	-
Jefferson city	1 941	1 649	246	7	7	-	216	682	1 043	1.1
Junction township	501	342	41	12	4	2	25	147	329	2.4
Dana city	24	-	2	-	-	-	-	10	14	-
Grand Junction city	370	330	25	-	4	-	22	117	231	3.2
Kendrick township	74	-	9	-	-	-	3	13	58	-
Ralston city (part)	2	-	-	-	-	-	-	-	2	-
Paton township	187	7	10	8	3	-	5	45	137	-
Paton city	119	7	8	4	2	-	5	37	77	-
Scranton township	335	215	36	9	9	-	28	110	197	3.0
Scranton city	254	215	22	2	3	-	21	94	139	3.9
Washington township	235	140	20	8	8	-	2	56	177	11.9
Rippey city	126	110	12	-	-	-	2	37	87	10.3
Willow township	63	9	4	-	-	-	4	9	50	4.8
Grundy County	4 984	2 807	418	254	61	11	215	1 348	3 421	0.9
Beaver township	215	9	11	29	-	-	6	24	185	0.5
Stout city	73	1	-	10	-	-	6	11	56	1.4
Black Hawk township	816	635	101	4	12	-	52	253	511	0.9
Reinbeck city	728	618	92	2	12	-	52	233	443	0.3
Clay township	622	411	76	14	6	3	28	200	394	1.6
Beaman city	85	51	10	4	4	-	-	24	61	2.4
Conrad city	441	360	66	-	2	3	28	155	258	1.8
Colfax township	223	115	7	13	4	-	11	35	177	0.9
Holland city	106	96	3	2	3	-	5	24	77	1.9
Fairfield township	203	6	4	25	2	-	-	23	180	1.0
Felix township	96	14	-	8	-	-	-	12	84	-
German township	112	-	2	23	5	-	2	26	84	-
Grant township	589	380	27	18	4	2	12	158	419	-
Dike city	377	337	23	2	4	2	5	102	270	-
Lincoln township	101	7	-	17	-	-	-	6	95	-
Melrose township	97	6	2	17	-	-	-	17	80	-
Palermo township	1 210	955	106	30	14	4	68	416	726	0.9
Grundy Center city	1 092	947	96	7	14	4	68	391	633	1.0
Pleasant Valley township	112	4	6	4	8	-	-	17	95	1.8
Shiloh township	465	264	76	33	4	2	32	145	288	1.5
Wellsburg city	346	260	70	8	2	2	30	128	188	2.0
Washington township	123	1	-	19	2	-	4	16	103	4.1
Morrison city	43	1	-	-	2	-	4	12	27	11.6
Guthrie County	4 641	2 526	580	119	99	4	205	1 221	3 215	1.8
Baker township	74	2	12	5	8	-	4	2	68	-
Guthrie Center city (part)	2	2	-	-	-	-	-	2	-	-
Bear Grove township	78	8	5	18	-	-	-	22	56	3.8
Beaver township	252	94	24	15	14	-	11	61	180	0.8
Menlo city	132	85	17	7	-	-	11	48	73	1.5
Cass township	1 010	648	149	6	5	4	39	316	655	1.9
Panora city	475	409	54	-	5	-	30	181	264	2.3
Yale city (part)	91	69	20	-	-	2	3	33	55	2.2
Dodge township	251	140	31	31	5	-	10	74	167	0.8
Bagley city	134	116	18	-	-	-	10	46	78	1.5
Grant township	74	23	12	-	2	-	3	18	53	-
Adair city (part)	5	5	-	-	-	-	-	-	5	-
Highland township	290	160	57	14	2	-	28	67	195	3.8
Bayard city	222	156	51	7	2	-	17	58	147	5.0
Jackson township	108	-	15	-	13	-	-	23	85	8.3
Orange township	79	-	10	8	8	-	-	5	74	-
Coon Rapids city (part)	-	-	-	-	-	-	-	-	-	(X)
Penn township	204	10	10	-	11	-	-	36	168	-
Richland township	233	130	33	-	-	-	17	49	167	2.6
Jamaica city	115	94	18	-	-	-	11	35	69	3.5
Yale city (part)	34	30	4	-	-	-	6	8	20	5.9
Seely township	79	8	15	5	5	-	-	13	66	-
Stuart township	476	380	44	-	4	-	23	132	321	2.1
Stuart city (part)	435	370	39	-	4	-	23	132	280	1.8
Thompson township	303	139	13	10	4	-	18	71	214	1.3
Casey city (part)	196	124	13	6	-	-	18	55	123	2.0
Union township	49	-	14	4	8	-	-	7	42	8.2
Valley township	800	622	79	3	10	-	52	273	475	1.9
Guthrie Center city (part)	718	622	79	2	4	-	52	266	400	1.3
Victory township	281	162	57	-	-	-	-	52	229	-
Guthrie Center city (part)	7	7	-	-	-	-	-	-	7	-

Table 21. **Fuels and Equipment Characteristics: 2000**—Con.

[Data based on a sample (except Tables 65-68). For information on confidentiality protection, coverage, sampling error, and nonsampling error, see Appendix G.
For location of definitions, see "How to Use This Census Report"]

State County County Subdivision Place	Occupied housing units	House heating fuel					Vehicles available			Percent no telephone service available
		Utility gas	Electricity	Fuel oil, kerosene, etc.	Coal or coke, wood, solar energy, or other fuel	None	None	1	2 or more	
Hamilton County	6 692	4 247	444	102	43	2	330	2 086	4 276	1.7
Blairsburg township	138	-	-	10	-	-	3	34	101	-
Blairsburg city	89	-	-	8	-	-	1	31	57	-
Cass township	157	11	-	-	-	-	-	14	143	-
Clear Lake township	305	141	28	4	4	-	17	71	217	1.3
Stanhope city	201	129	16	4	4	-	17	54	130	2.0
Ellsworth township	221	70	5	8	2	-	4	56	161	3.6
Randall city	64	60	-	-	2	-	-	24	40	4.7
Freedom township	98	-	7	3	-	-	-	12	86	-
Fremont township	61	13	-	8	-	-	-	12	49	-
Hamilton township	78	-	-	2	-	-	-	2	76	-
Independence township	200	3	7	-	6	-	4	30	166	1.5
Kamrar city	89	3	5	-	-	-	4	28	57	3.4
Liberty township	115	-	6	5	3	-	2	8	105	7.8
Lincoln township	280	168	10	-	-	-	13	86	181	1.4
Ellsworth city (part)	181	163	10	-	-	-	11	71	99	2.2
Lyon township	584	441	30	4	6	-	16	156	412	1.2
Ellsworth city (part)	24	20	-	-	-	-	-	9	15	8.3
Jewell Junction city	477	415	30	4	6	-	16	125	336	1.0
Marion township	412	283	10	4	9	-	31	112	269	1.5
Stratford city (part)	296	279	8	2	4	-	26	102	168	1.4
Rose Grove township	74	-	-	-	-	-	-	5	69	-
Scott township	109	-	-	16	-	-	-	28	81	-
Webster township	105	-	8	2	7	-	4	9	92	-
Webster City city	3 501	3 110	313	7	6	-	226	1 380	1 895	2.0
Williams township	254	7	20	29	-	2	10	71	173	2.0
Williams city	186	7	18	23	-	-	10	59	117	2.7
Hancock County	4 795	2 787	380	173	77	15	170	1 284	3 341	1.8
Amsterdam township	384	267	47	5	-	2	19	89	276	-
Kanawha city	311	259	42	5	-	2	19	89	203	-
Avery township	162	77	4	15	-	-	-	35	127	1.2
Goodell city (part)	73	64	4	-	-	-	-	29	44	2.7
Bingham township	197	2	16	35	2	-	8	55	134	-
Woden city	116	-	7	21	-	-	8	47	61	-
Boone township	88	18	8	9	4	-	-	4	84	-
Corwith city (part)	18	18	-	-	-	-	-	2	16	-
Britt township	955	810	71	-	5	-	53	328	574	1.6
Britt city	874	797	67	-	5	-	48	309	517	1.7
Concord township	1 304	1 068	137	15	6	-	54	387	863	3.0
Garner city (part)	1 188	1 035	135	-	6	-	54	385	749	3.3
Crystal township	224	6	11	20	6	3	9	53	162	1.8
Crystal Lake city	124	6	2	12	2	3	6	45	73	1.6
Ell township	340	237	20	14	17	-	15	69	256	2.4
Garner city (part)	-	-	-	-	-	-	-	-	-	(X)
Klemme city	252	229	12	-	9	-	15	58	179	3.2
Ellington township	185	21	13	13	2	5	-	41	144	-
Forest City city (part)	-	-	-	-	-	-	-	-	-	(X)
Erin township	92	19	17	6	6	-	-	25	67	-
Garfield township	123	-	6	19	5	-	-	12	111	-
Liberty township	101	12	12	-	5	-	-	34	67	-
Madison township	302	125	12	8	14	-	6	51	245	3.3
Forest City city (part)	131	115	6	-	-	-	6	18	107	7.6
Magor township	178	116	4	2	-	-	6	63	109	-
Corwith city (part)	122	116	2	-	-	-	4	50	68	-
Orthel township	84	5	2	-	5	-	-	25	59	-
Twin Lake township	76	4	-	12	-	5	-	13	63	10.5
Goodell city (part)	2	2	-	-	-	-	-	-	2	-
Hardin County	7 628	4 770	944	239	90	6	398	2 331	4 899	1.9
Alden township	519	290	77	22	7	-	20	156	343	2.9
Alden city	346	286	37	8	5	-	14	120	212	2.9
Buckeye township	111	-	3	2	-	-	2	26	83	2.7
Buckeye city	40	-	-	-	-	-	2	6	32	7.5
Clay township	253	65	35	25	19	2	14	62	177	4.7
Steamboat Rock city	144	65	23	11	8	2	12	49	83	4.2
Concord township	151	45	-	8	-	-	-	19	132	-
Eldora city	1 200	1 020	124	21	-	-	95	447	658	3.4
Eldora township	128	13	8	4	-	-	-	25	103	-
Ellis township	115	4	14	5	-	-	-	25	90	4.3
Etna township	823	624	78	25	10	4	43	240	540	0.9
Ackley city (part)	717	624	68	6	2	4	43	238	436	1.0
Grant township	99	8	8	4	8	-	7	19	73	-
Hardin township	2 622	1 865	438	41	20	-	155	923	1 544	1.9
Iowa Falls city	2 176	1 717	397	12	7	-	128	852	1 196	1.1
Jackson township	122	12	14	8	3	-	2	29	91	-
Owasa city	19	12	3	-	-	-	2	6	11	-
Pleasant township	126	4	6	7	9	-	-	13	113	-
Providence township	179	78	16	20	-	-	10	55	114	1.1
New Providence city	97	74	16	3	-	-	10	44	43	2.1
Sherman township	336	214	42	15	-	-	7	86	243	0.6
Radcliffe city	255	202	38	4	-	-	7	79	169	0.8
Tipton township	475	324	54	16	3	-	22	121	332	-
Hubbard city	375	320	48	7	-	-	14	116	245	-
Union township	369	204	27	16	11	-	21	85	263	1.6
Union city	183	147	23	6	2	-	15	51	117	3.3
Whitten city	54	50	4	-	-	-	2	4	48	-
Harrison County	6 115	2 595	1 122	245	221	8	383	1 506	4 226	2.3
Allen township	67	-	21	5	5	-	2	14	51	4.5
Boyer township	783	451	224	14	29	2	78	243	462	3.6
Woodbine city	648	441	186	10	7	2	75	232	341	4.3
Calhoun township	114	-	18	5	8	-	-	24	90	-
Cass township	111	-	11	9	5	-	-	14	97	-
Cincinnati township	90	4	6	6	-	-	-	4	86	-
Clay township	32	-	8	4	-	-	-	12	20	-
Douglas township	87	-	30	-	10	-	3	20	64	-
Harrison township	587	383	93	37	3	-	53	207	327	2.6

Table 21. **Fuels and Equipment Characteristics: 2000**—Con.

[Data based on a sample (except Tables 65-68). For information on confidentiality protection, coverage, sampling error, and nonsampling error, see Appendix G.
For location of definitions, see "How to Use This Census Report"]

State County County Subdivision Place	Occupied housing units	House heating fuel					Vehicles available			Percent no telephone service available
		Utility gas	Electricity	Fuel oil, kerosene, etc.	Coal or coke, wood, solar energy, or other fuel	None	None	1	2 or more	
Harrison County—Con.										
Harrison township—Con.										
Dunlap city	483	383	71	15	3	-	53	183	247	3.1
Jackson township	247	3	49	16	19	-	5	74	168	1.6
Pisgah city	145	3	30	7	5	-	3	49	93	2.8
Jefferson township	778	518	120	14	32	-	59	214	505	1.9
Logan city	602	493	76	4	15	-	59	189	354	2.5
La Grange township	149	-	41	12	-	-	-	12	137	-
Lincoln township	56	-	10	3	8	-	-	4	52	-
Little Sioux township	185	6	16	-	7	-	13	39	133	7.0
Little Sioux city	94	4	8	-	2	-	5	28	61	6.4
Magnolia township	234	6	37	9	28	-	2	43	189	4.3
Magnolia city	77	2	5	5	11	-	2	11	64	2.6
Morgan township	227	9	42	8	6	-	-	65	162	6.6
Mondamin city	179	9	33	3	2	-	-	56	123	7.3
Raglan township	92	-	13	7	4	-	8	24	60	-
St. John township	1 705	1 072	301	38	31	6	136	375	1 194	1.7
Missouri Valley city	1 211	964	183	22	13	-	125	298	788	1.4
Taylor township	225	2	38	35	4	-	11	61	153	0.9
Modale city	138	2	12	18	4	-	11	40	87	1.4
Union township	95	12	32	12	5	-	-	6	89	-
Washington township	251	129	12	11	17	-	13	51	187	2.4
Persia city	144	127	7	3	-	-	11	44	89	4.2
Henry County	7 626	4 063	1 154	59	184	22	467	2 123	5 036	3.4
Baltimore township	266	-	17	-	28	-	13	18	235	-
Canaan township	175	5	13	2	6	-	2	21	152	6.3
Mount Union city	53	-	11	-	4	-	2	8	43	15.1
Center township	507	168	95	18	19	-	16	93	398	5.3
Jackson township	185	12	19	-	26	-	5	28	152	2.7
Jefferson township	571	298	118	10	13	-	33	130	408	1.6
Coppock city (part)	15	-	-	-	-	-	6	-	9	-
Wayland city	371	280	85	2	2	-	15	109	247	-
Marion township	127	-	18	-	-	-	-	15	112	-
Mount Pleasant city	3 061	2 441	511	-	23	20	271	1 125	1 665	3.8
New London township	980	755	75	2	8	-	43	239	698	1.6
New London city	789	726	50	2	8	-	40	202	547	0.9
Salem township	398	8	60	4	6	-	29	103	266	6.5
Hillsboro city	82	-	2	4	-	-	4	18	60	8.5
Salem city	200	8	29	-	6	-	25	62	113	6.0
Scott township	544	347	105	6	8	2	39	154	351	4.6
Winfield city	434	333	85	6	2	2	37	142	255	5.3
Tippecanoe township	346	5	47	5	28	-	3	79	264	4.6
Rome city	49	3	6	-	2	-	3	15	31	8.2
Westwood city	47	-	23	-	-	-	-	4	43	-
Trenton township	192	15	16	6	19	-	-	37	155	3.6
Wayne township	274	9	60	6	-	-	13	81	180	1.1
Olds city	101	5	28	2	-	-	5	42	54	3.0
Howard County	3 974	1 494	261	349	156	9	236	1 103	2 635	2.6
Afton township	304	6	26	59	7	-	14	86	204	-
Elma city (part)	168	4	21	27	7	-	5	67	96	-
Albion township	133	6	-	12	52	-	38	14	81	24.1
Chester township	146	11	9	10	2	-	16	31	99	1.4
Chester city	72	6	9	4	2	-	5	23	44	2.8
Forest City township	305	8	6	20	20	-	10	99	196	1.3
Lime Springs city	220	8	6	20	4	-	10	82	128	1.8
Howard township	204	2	15	33	18	-	13	33	158	4.9
Elma city (part)	79	2	5	13	2	-	13	15	51	12.7
Howard Center township	95	-	6	10	-	-	-	19	76	-
Jamestown township	237	4	-	37	9	5	7	77	153	4.6
Riceville city (part)	143	-	-	16	2	-	4	69	70	2.1
New Oregon township	333	2	44	26	13	-	10	89	234	2.1
Protivin city (part)	147	2	22	4	-	-	3	61	83	-
Oak Dale township	76	-	-	-	12	-	9	12	55	11.8
Paris township	164	-	7	33	-	-	-	40	124	-
Saratoga township	106	-	5	15	10	-	-	12	94	-
Vernon Springs township	1 871	1 455	143	94	13	4	119	591	1 161	1.4
Cresco city	1 663	1 423	124	50	13	4	113	586	964	1.6
Humboldt County	4 295	2 214	598	125	43	12	201	1 293	2 801	1.4
Avery township	132	12	3	2	4	-	6	30	96	4.5
Bradgate city	50	-	-	2	2	-	3	15	32	8.0
Gilmore City city (part)	8	8	-	-	-	-	-	6	2	-
Beaver township	130	19	14	-	8	-	-	56	74	-
Corinth township	179	42	17	6	4	-	-	35	144	2.2
Dakota City city	359	306	53	-	-	-	25	96	238	1.4
Delana township	224	3	49	34	6	-	10	53	161	0.9
Bode city	143	3	42	22	6	-	10	51	82	1.4
Grove township	115	-	16	12	3	-	-	7	108	-
Humboldt city	1 930	1 589	300	-	-	12	106	725	1 099	1.1
Humboldt township	254	4	21	27	2	-	16	62	176	2.8
Livermore city	186	4	16	20	-	-	16	55	115	3.8
Lu Verne city (part)	-	-	-	-	-	-	-	-	-	(X)
Lake township	116	-	25	7	7	-	2	13	101	-
Hardy city	31	-	7	-	-	-	2	8	21	-
Norway township	153	77	2	-	-	-	4	35	114	2.6
Thor city	79	77	2	-	-	-	4	25	50	5.1
Rutland township	191	36	26	8	-	-	6	49	136	-
Rutland city	61	2	10	2	-	-	-	23	38	-
Vernon township	217	2	38	17	7	-	8	49	160	2.3
Lu Verne city (part)	16	-	2	-	-	-	-	4	12	-
Renwick city	131	2	9	11	7	-	8	36	87	1.5
Wacousta township	89	-	13	12	2	-	9	14	66	-
Ottosen city	22	-	4	-	-	-	4	4	14	-
Weaver township	206	124	21	-	-	-	9	69	128	1.9
Gilmore City city (part)	140	122	15	-	-	-	9	61	70	1.4
Pioneer city	11	-	-	-	-	-	-	4	7	18.2

Table 21. **Fuels and Equipment Characteristics: 2000**—Con.

[Data based on a sample (except Tables 65-68). For information on confidentiality protection, coverage, sampling error, and nonsampling error, see Appendix G.
For location of definitions, see "How to Use This Census Report"]

State County County Subdivision Place	Occupied housing units	House heating fuel					Vehicles available			Percent no telephone service available
		Utility gas	Electricity	Fuel oil, kerosene, etc.	Coal or coke, wood, solar energy, or other fuel	None	None	1	2 or more	
Ida County	3 213	1 803	559	215	42	9	168	944	2 101	2.0
Battle township	91	-	8	18	-	-	2	27	62	-
Blaine township	202	76	37	12	4	2	5	51	146	-
Arthur city	106	66	29	5	4	2	5	43	58	-
Corwin township	1 123	813	214	16	9	5	79	350	694	3.3
Ida Grove city	1 013	793	177	9	9	5	79	331	603	2.5
Douglas township	87	5	7	16	4	-	-	21	66	-
Galva township	245	155	38	12	2	-	9	75	161	0.8
Galva city	166	146	15	3	2	-	9	53	104	1.2
Garfield township	66	-	12	5	-	-	-	20	46	-
Grant township	74	-	23	18	5	-	-	6	68	2.7
Griggs township	703	513	121	18	6	-	47	218	438	1.4
Holstein city	628	509	95	14	4	-	47	210	371	1.6
Hayes township	67	-	19	16	4	-	-	16	51	-
Logan township	79	-	12	17	7	-	-	19	60	5.1
Maple township	409	241	47	51	1	2	17	137	255	2.4
Battle Creek city	325	237	45	26	1	-	15	112	198	3.1
Silver Creek township	67	-	21	16	-	-	9	4	54	-
Iowa County	6 163	3 437	608	445	135	4	294	1 680	4 189	1.3
Dayton township	92	2	4	16	-	-	2	20	70	1.1
English township	629	347	85	31	7	-	25	202	402	-
Millersburg city	78	3	14	10	-	-	5	23	50	-
North English city (part)	404	325	64	10	-	-	16	149	239	-
Fillmore township	237	107	6	28	3	-	4	49	184	2.1
Parnell city	94	70	6	7	-	-	4	26	64	5.3
Greene township	175	-	6	12	-	-	-	39	136	-
Hartford township	559	378	69	25	5	-	42	163	354	1.1
Ladora city (part)	106	93	5	2	-	-	12	41	53	1.9
Victor city (part)	345	265	61	12	2	-	30	105	210	1.2
Hilton township	284	138	23	31	7	-	-	36	248	-
Williamsburg city (part)	-	-	-	-	-	-	-	-	-	(X)
Honey Creek township	139	4	13	34	8	-	-	22	117	3.6
Iowa township	212	82	-	32	5	-	10	35	167	-
Lenox township	688	482	46	30	7	-	23	192	473	2.6
Lincoln township	101	10	-	20	-	-	-	23	78	-
Marengo township	1 060	727	164	36	15	4	91	333	636	1.7
Marengo city (part)	904	716	160	16	-	4	80	326	498	1.3
Pilot township	122	16	1	15	-	-	-	38	84	5.7
Sumner township	134	14	-	37	21	-	5	5	124	-
Ladora city (part)	16	12	-	2	2	-	-	2	14	-
Troy township	1 197	904	154	50	19	-	75	409	713	1.3
Williamsburg city (part)	1 068	888	133	22	19	-	71	380	617	1.1
Washington township	380	221	30	18	27	-	17	79	284	1.8
Marengo city (part)	154	126	20	-	5	-	7	50	97	4.5
York township	154	5	7	30	11	-	-	35	119	-
Jackson County	8 078	4 267	553	738	441	19	481	2 270	5 327	2.2
Bellevue township	1 162	835	55	136	28	-	90	274	798	0.6
Bellevue city	936	796	41	75	15	-	77	258	601	0.7
Brandon township	122	-	-	7	28	-	10	32	80	-
Butler township	129	7	15	34	19	-	-	27	102	4.7
Fairfield township	124	-	2	17	17	-	2	10	112	-
Spragueville city (part)	5	-	-	-	-	-	-	-	5	-
Farmers Creek township	168	6	9	15	24	-	-	28	140	-
Iowa township	292	134	18	33	14	-	8	64	220	3.1
Miles city (part)	171	134	14	15	2	-	8	52	111	2.9
Jackson township	149	50	2	40	-	-	-	30	119	1.3
Springbrook city	63	44	2	8	-	-	-	10	53	3.2
Maquoketa township	1 268	889	82	49	41	-	129	461	678	2.6
Maquoketa city (part)	982	867	59	18	10	-	101	422	459	1.8
Monmouth township	274	4	4	44	35	-	12	49	213	2.6
Baldwin city	56	2	-	9	5	-	7	10	39	5.4
Monmouth city	69	2	2	5	4	-	3	23	43	2.9
Otter Creek township	238	18	21	19	21	-	7	43	188	7.1
Zwingle city (part)	7	6	-	-	-	-	-	2	5	-
Perry township	305	148	23	25	22	-	15	63	227	3.6
Andrew city	164	141	15	6	-	-	8	41	115	1.2
Prairie Springs township	241	74	10	29	26	-	6	52	183	0.8
La Motte city (part)	68	58	2	4	2	-	1	13	54	2.9
Richland township	162	43	7	23	32	-	-	57	105	2.5
La Motte city (part)	51	30	2	9	3	-	-	25	26	-
South Fork township	1 957	1 312	230	149	47	17	125	707	1 125	2.8
Maquoketa city (part)	1 641	1 261	230	94	14	17	125	626	890	3.3
Tete Des Morts township	314	95	24	34	34	2	4	66	244	2.2
St. Donatus city	50	-	9	11	2	2	-	11	39	-
Union township	390	273	7	18	24	-	36	121	233	2.3
Sabula city	305	269	7	12	10	-	29	113	163	1.3
Van Buren township	623	366	44	51	7	-	37	151	435	1.3
Miles city (part)	12	10	-	2	-	-	-	2	10	-
Preston city	419	339	37	24	2	-	35	123	261	1.4
Spragueville city (part)	29	5	-	-	-	-	-	11	18	-
Washington township	160	13	-	15	22	-	-	35	125	2.5
Jasper County	14 689	9 146	1 923	267	211	32	902	4 111	9 676	1.7
Buena Vista township	219	-	34	23	5	-	-	27	192	-
Newton city (part)	-	-	-	-	-	-	-	-	-	(X)
Clear Creek township	147	8	16	8	6	-	3	14	130	-
Des Moines township	740	474	59	11	4	4	40	164	536	1.2
Prairie City city (part)	546	461	55	11	4	4	33	140	373	0.4
Elk Creek township	152	-	21	14	-	-	-	26	126	3.3
Fairview township	983	644	87	27	5	5	25	271	687	1.9
Monroe city	748	632	73	9	5	5	19	237	492	2.0
Hickory Grove township	120	14	-	13	5	-	-	22	98	-
Independence township	622	303	96	13	6	-	28	148	446	1.3
Baxter city	437	293	85	4	-	-	20	132	285	1.8
Kellogg township	465	237	86	6	10	-	2	123	340	5.4
Kellogg city	268	202	57	-	-	-	2	68	198	5.6

Table 21. **Fuels and Equipment Characteristics: 2000**—Con.

[Data based on a sample (except Tables 65-68). For information on confidentiality protection, coverage, sampling error, and nonsampling error, see Appendix G.
For location of definitions, see "How to Use This Census Report"]

State County County Subdivision Place	Occupied housing units	House heating fuel					Vehicles available			Percent no telephone service available
		Utility gas	Electricity	Fuel oil, kerosene, etc.	Coal or coke, wood, solar energy, or other fuel	None	None	1	2 or more	
Jasper County—Con.										
Lynn Grove township	656	300	178	46	5	2	13	132	511	0.8
Lynnville city	153	92	55	-	2	-	8	35	110	-
Sully city	348	175	105	34	2	2	-	86	262	-
Malaka township	137	3	3	3	-	-	3	18	116	-
Mariposa township	77	-	-	32	-	-	-	-	77	-
Mound Prairie township	206	35	6	-	-	-	8	30	168	2.4
Colfax city (part)	12	12	-	-	-	-	-	-	12	-
Prairie City city (part)	7	5	2	-	-	-	-	2	5	-
Newton township	7 405	5 987	1 024	29	77	21	687	2 629	4 089	2.0
Lambs Grove city	82	75	4	-	-	-	-	9	73	2.4
Newton city (part)	6 580	5 469	948	21	61	21	687	2 385	3 508	1.9
Palo Alto township	518	119	103	9	17	-	4	93	421	1.2
Newton city (part)	139	82	45	-	-	-	-	34	105	4.3
Reasnor city	79	-	15	4	4	-	4	13	62	-
Poweshiek township	398	110	23	6	4	-	16	26	356	1.8
Mingo city	105	97	4	-	-	-	-	15	90	-
Valeria city	26	-	-	-	4	-	4	5	17	7.7
Richland township	142	8	25	6	12	-	-	4	138	-
Rock Creek township	376	82	37	21	34	-	-	75	301	-
Oakland Acres city	61	2	21	6	8	-	-	9	52	-
Sherman township	170	3	14	-	4	-	-	20	150	-
Washington township	1 156	819	111	-	17	-	73	289	794	0.7
Colfax city (part)	818	706	64	-	13	-	57	237	524	1.0
Mitchellville city (part)	-	-	-	-	-	-	-	-	-	(X)
Jefferson County	6 649	4 005	865	87	189	7	436	2 266	3 947	2.9
Black Hawk township	145	6	13	13	-	-	-	29	116	-
Buchanan township	213	42	10	10	9	-	6	21	186	-
Cedar township	204	13	44	5	36	-	-	39	165	3.4
Center township	377	139	32	-	14	-	-	63	314	-
Des Moines township	120	12	33	-	8	-	-	24	96	-
Fairfield city	4 061	3 463	529	-	23	7	396	1 799	1 866	3.7
Liberty township	281	115	26	7	14	-	2	52	227	-
Libertyville city	131	87	18	-	2	-	2	33	96	-
Lockridge township	258	98	7	-	30	-	6	40	212	7.8
Lockridge city	109	94	5	-	5	-	6	33	70	8.3
Locust Grove township	356	95	50	14	15	-	7	69	280	0.6
Batavia city	221	95	29	8	3	-	7	57	157	0.9
Penn township	172	-	39	8	9	-	7	41	124	1.2
Pleasant Plain city	47	-	10	3	-	-	7	10	30	4.3
Polk township	205	7	35	9	-	-	12	52	141	1.5
Packwood city	102	7	27	3	-	-	7	39	56	2.9
Round Prairie township	148	15	23	13	5	-	-	21	127	-
Walnut township	109	-	24	8	26	-	-	16	93	6.4
Coppock city (part)	2	-	-	-	-	-	-	-	2	-
Johnson County	44 080	31 730	7 710	310	638	205	3 430	15 794	24 856	1.3
Big Grove township	1 101	905	96	6	4	4	22	213	866	0.6
Solon city	459	406	45	-	-	4	21	153	285	0.2
Cedar township	211	10	28	14	16	-	-	17	194	-
Clear Creek township	1 516	1 155	200	-	2	-	66	630	820	-
Coralville city (part)	880	738	115	-	-	-	28	455	397	-
North Liberty city (part)	33	24	9	-	-	-	8	-	25	-
Tiffin city	446	374	65	-	2	-	15	156	275	-
East Lucas township	203	150	9	-	2	-	2	48	153	1.0
Fremont township	637	444	53	-	10	4	23	157	457	2.2
Lone Tree city	466	430	30	-	2	4	23	140	303	2.6
Graham township	202	-	-	6	23	-	-	30	172	-
Hardin township	185	-	-	8	13	-	-	10	175	-
Iowa City city	25 195	19 059	5 271	83	237	183	2 588	10 211	12 396	1.1
Jefferson township	1 297	838	69	32	22	-	16	123	1 158	-
Shueyville city	95	73	10	5	-	-	-	10	85	-
Swisher city	312	257	17	14	10	-	5	63	244	-
Liberty township	417	269	33	-	7	3	9	96	312	0.7
Hills city (part)	249	233	14	-	-	-	3	73	173	-
Lincoln township	96	-	2	4	4	-	5	15	76	-
Madison township	158	-	14	18	8	-	-	34	124	-
North Liberty city (part)	32	-	14	10	-	-	-	-	32	-
Monroe township	220	-	11	33	42	-	12	28	180	2.3
Newport township	619	419	63	7	5	-	-	76	543	1.3
Oxford township	630	366	67	32	15	-	26	156	448	0.5
Oxford city	272	242	24	4	2	-	14	75	183	1.1
Penn township	5 586	4 661	767	-	41	-	155	1 636	3 795	0.2
Coralville city (part)	2 442	2 103	306	-	-	-	80	769	1 593	0.2
North Liberty city (part)	2 157	1 760	389	-	-	-	58	779	1 320	0.4
Pleasant Valley township	102	3	-	-	-	-	-	18	84	2.0
Scott township	823	608	52	9	15	-	20	269	534	0.2
West Branch city (part)	26	23	-	-	-	-	-	-	26	-
Sharon township	356	-	6	17	77	-	127	50	179	31.7
Union township	248	30	-	-	15	-	8	23	217	-
Washington township	376	25	23	24	35	-	29	28	319	7.7
West Lucas township	3 902	2 788	946	17	45	11	322	1 926	1 654	2.3
Coralville city (part)	3 126	2 148	897	8	20	8	264	1 604	1 258	2.2
Hills city (part)	-	-	-	-	-	-	-	-	-	(X)
University Heights city	468	391	46	-	25	3	48	203	217	1.3
Jones County	7 560	3 236	686	409	321	11	416	1 953	5 191	1.3
Cass township	217	12	-	26	40	-	-	45	172	2.8
Anamosa city (part)	-	-	-	-	-	-	-	-	-	(X)
Castle Grove township	126	-	6	11	27	-	6	19	101	-
Clay township	112	-	8	36	11	-	5	-	107	-
Fairview township	2 338	1 431	296	48	39	-	167	693	1 478	1.9
Anamosa city (part)	1 751	1 400	269	17	19	-	167	564	1 020	1.5
Greenfield township	235	81	6	43	2	-	3	39	193	0.9
Martelle city	105	76	4	7	2	-	3	16	86	-
Morley city (part)	-	-	-	-	-	-	-	-	-	(X)
Hale township	130	-	-	17	7	-	2	13	115	1.5

Table 21. **Fuels and Equipment Characteristics: 2000**—Con.

[Data based on a sample (except Tables 65-68). For information on confidentiality protection, coverage, sampling error, and nonsampling error, see Appendix G.
For location of definitions, see "How to Use This Census Report"]

State County County Subdivision Place	Occupied housing units	House heating fuel					Vehicles available			Percent no telephone service available
		Utility gas	Electricity	Fuel oil, kerosene, etc.	Coal or coke, wood, solar energy, or other fuel	None	None	1	2 or more	
Jones County—Con.										
Jackson township	155	2	10	9	13	-	-	14	141	-
Lovell township	1 939	1 250	233	37	44	11	132	596	1 211	1.1
Monticello city	1 529	1 202	219	18	36	11	120	532	877	0.4
Madison township	255	2	20	23	6	-	14	61	180	-
Center Junction city	60	-	-	5	1	-	4	22	34	-
Onslow city (part)	63	2	13	7	-	-	10	25	28	-
Oxford township	352	4	16	50	21	-	28	105	219	2.3
Oxford Junction city	231	4	10	31	7	-	22	72	137	0.9
Richland township	298	114	14	9	14	-	-	55	243	-
Cascade city (part)	134	103	7	9	8	-	-	41	93	-
Rome township	481	278	41	25	21	-	25	120	336	1.5
Morley city (part)	42	32	4	-	2	-	2	13	27	-
Olin city	286	238	31	9	6	-	23	88	175	1.7
Scotch Grove township	137	-	-	12	19	-	-	26	111	-
Washington township	85	11	4	10	14	-	-	16	69	7.1
Cascade city (part)	7	7	-	-	-	-	-	-	7	-
Wayne township	257	36	5	22	14	-	9	33	215	-
Wyoming township	443	15	27	31	29	-	25	118	300	-
Onslow city (part)	43	-	-	6	1	-	3	15	25	-
Wyoming city	278	6	27	19	9	-	22	81	175	-
Keokuk County	4 586	1 771	586	295	167	4	246	1 155	3 185	2.7
Adams township	196	2	8	25	-	-	4	52	140	1.0
Keswick city	117	2	6	14	-	-	4	40	73	1.7
Benton township	426	169	119	29	10	-	21	94	311	3.3
Hedrick city	332	169	103	26	2	-	21	79	232	4.2
Clear Creek township	89	3	11	-	4	-	4	4	81	-
East Lancaster township	40	-	7	6	-	-	7	-	33	-
English River township	249	94	16	19	15	-	4	63	182	1.6
North English city (part)	8	8	-	-	-	-	-	6	2	-
South English city	96	73	8	7	6	-	2	30	64	-
Webster city	45	-	1	4	-	-	-	12	33	-
Jackson township	199	-	34	12	5	-	9	52	138	2.0
Ollie city	101	-	18	-	5	-	4	30	67	4.0
Lafayette township	594	418	81	18	10	2	17	154	423	2.2
Harper city	55	50	2	3	-	-	4	7	44	-
Keota city	433	351	67	7	-	2	13	132	288	3.0
Liberty township	121	28	-	14	-	-	9	26	86	3.3
Kinross city	27	4	-	2	-	-	-	10	17	-
Plank township	137	-	8	3	21	-	-	39	98	-
Sigourney city (part)	-	-	-	-	-	-	-	-	-	(X)
Prairie township	180	8	7	30	9	-	4	36	140	3.9
Gibson city	39	-	2	1	-	-	-	11	28	-
Thornburg city	31	-	2	2	5	-	-	4	27	-
Richland township	372	7	61	41	3	-	15	68	289	-
Richland city	252	7	43	27	3	-	9	68	175	-
Sigourney township	995	749	138	25	15	-	83	320	592	2.6
Sigourney city (part)	899	717	138	15	15	-	83	316	500	2.9
Steady Run township	127	-	5	18	11	-	-	40	87	6.3
Martinsburg city	51	-	-	6	4	-	-	16	35	3.9
Van Buren township	100	-	11	5	18	-	4	4	92	-
Warren township	237	6	37	18	17	-	26	84	127	5.1
Delta city	175	6	26	10	12	-	25	56	94	6.9
Washington township	428	282	37	12	22	2	39	93	296	6.5
What Cheer city	307	256	33	2	10	2	37	76	194	6.2
West Lancaster township	96	5	6	20	7	-	-	26	70	-
Hayesville city	30	-	-	5	5	-	-	7	23	-
Kossuth County	6 974	3 610	643	669	68	6	317	1 977	4 680	1.8
Algona city	2 432	2 166	213	18	10	6	178	824	1 430	2.3
Buffalo township	344	170	29	67	-	-	15	104	225	-
Titonka city	251	168	13	44	-	-	15	96	140	-
Burt township	338	31	20	27	7	-	9	108	221	0.9
Burt city	224	2	16	14	7	-	9	91	124	1.3
Lone Rock city (part)	27	27	-	-	-	-	-	10	17	-
Cresco township	317	245	22	-	-	-	13	26	278	2.8
Eagle township	60	-	14	25	-	-	-	17	43	-
Fenton township	289	181	14	38	-	-	10	86	193	-
Fenton city	155	130	12	11	-	-	8	57	90	-
Lone Rock city (part)	42	36	-	6	-	-	2	22	18	-
Garfield township	96	16	10	5	-	-	2	11	83	-
West Bend city (part)	17	14	-	-	-	-	2	6	9	-
German township	87	3	15	17	3	-	3	14	70	3.4
Grant township	45	-	8	12	4	-	-	14	31	-
Greenwood township	400	154	25	80	2	-	33	141	226	3.8
Bancroft city	341	154	25	60	2	-	33	128	180	3.8
Harrison township	364	132	49	78	-	-	3	133	228	3.3
Swea City city	285	126	29	67	-	-	3	126	156	4.2
Hebron township	61	7	8	19	-	-	-	-	61	-
Irvington township	126	16	2	9	-	-	-	15	111	-
Ledyard township	255	91	25	44	4	-	6	76	173	3.1
Lakota city	119	41	13	24	-	-	4	34	81	5.0
Ledyard city	68	32	2	8	-	-	2	27	39	2.9
Lincoln township	76	-	11	19	-	-	-	4	72	-
Lotts Creek township	77	5	-	6	7	-	2	16	59	-
Lu Verne township	165	6	21	28	-	-	12	45	108	3.0
Lu Verne city (part)	111	6	14	15	-	-	12	33	66	2.7
Plum Creek township	120	-	26	2	4	-	2	22	96	-
Portland township	76	-	6	14	4	-	-	11	65	-
Prairie township	92	10	5	12	4	-	2	14	76	-
Wesley city (part)	4	4	-	-	-	-	-	-	4	-
Ramsey township	91	-	12	22	-	-	-	8	83	-
Riverdale township	88	4	5	11	-	-	-	32	56	-
Seneca township	79	-	4	14	2	-	-	12	67	-
Sherman township	93	-	15	24	3	-	3	16	74	-
Springfield township	50	-	2	16	-	-	4	8	38	-
Swea township	76	2	14	23	2	-	-	2	74	-

Table 21. **Fuels and Equipment Characteristics: 2000**—Con.

[Data based on a sample (except Tables 65-68). For information on confidentiality protection, coverage, sampling error, and nonsampling error, see Appendix G.
For location of definitions, see "How to Use This Census Report"]

State County County Subdivision Place	Occupied housing units	House heating fuel					Vehicles available			Percent no telephone service available
		Utility gas	Electricity	Fuel oil, kerosene, etc.	Coal or coke, wood, solar energy, or other fuel	None	None	1	2 or more	
Kossuth County—Con.										
Union township	104	-	11	14	-	-	4	25	75	-
Wesley township	249	152	32	21	7	-	6	74	169	1.6
Wesley city (part)	187	152	21	7	7	-	6	59	122	2.1
Whittemore township	324	219	25	4	5	-	10	119	195	2.8
Whittemore city	231	208	15	4	-	-	10	85	136	2.2
Lee County	15 161	8 957	3 479	235	541	9	1 146	4 483	9 532	2.8
Cedar township	164	4	23	12	-	-	15	41	108	-
Houghton city (part)	46	-	16	4	-	-	6	6	34	-
Charleston township	310	57	84	8	61	-	11	46	253	0.6
Donnellson city (part)	54	23	24	-	2	-	11	16	27	3.7
Denmark township	340	133	41	-	26	7	-	57	283	1.2
Des Moines township	308	-	75	9	53	-	10	40	258	4.2
Franklin township	532	211	135	19	32	2	14	138	380	0.9
Donnellson city (part)	332	211	99	10	4	2	11	121	200	1.5
Franklin city	55	-	17	2	7	-	3	9	43	-
Green Bay township	253	94	63	7	8	-	5	33	215	6.7
Harrison township	114	-	9	25	17	-	-	7	107	3.5
Jackson township	585	266	198	5	26	-	20	113	452	2.6
Jefferson township	618	209	225	12	6	-	7	188	423	2.3
Fort Madison city (part)	63	6	57	-	-	-	-	44	19	-
Keokuk city	4 800	3 457	1 160	75	44	-	628	1 603	2 569	3.8
Madison township	4 549	3 708	714	23	62	-	379	1 642	2 528	2.8
Fort Madison city (part)	4 544	3 708	709	23	62	-	379	1 642	2 523	2.8
Marion township	216	7	64	2	9	-	-	35	181	-
Houghton city (part)	4	-	4	-	-	-	-	-	4	-
St. Paul city	55	7	26	-	2	-	-	16	39	-
Montrose township	763	236	336	12	40	-	8	210	545	1.2
Montrose city	383	168	190	2	13	-	8	124	251	2.3
Pleasant Ridge township	145	-	11	12	22	-	6	6	133	-
Van Buren township	154	-	15	-	47	-	4	13	137	-
Washington township	646	210	173	14	48	-	26	118	502	3.7
Fort Madison city (part)	54	27	20	-	-	-	6	8	40	11.1
West Point township	664	365	153	-	40	-	13	193	458	1.5
West Point city	430	351	70	-	4	-	13	152	265	2.3
Linn County	76 753	62 626	7 985	549	1 126	351	4 742	24 070	47 941	0.9
Bertram township	873	503	58	22	7	-	1	161	711	1.0
Bertram city	105	9	13	1	-	-	1	12	92	-
Boulder township	206	-	7	6	8	-	4	28	174	-
Prairieburg city	69	-	-	-	1	-	2	15	52	-
Brown township	803	330	105	72	40	-	31	157	615	-
Springville city	427	316	76	20	-	-	21	118	288	-
Buffalo township	212	5	4	16	19	-	4	32	176	1.9
Cedar Rapids city	49 810	42 938	5 427	39	613	275	3 750	17 365	28 695	1.0
Clinton township	384	138	20	32	14	-	9	70	305	-
College township	250	172	12	7	-	-	7	28	215	-
Ely city (part)	-	-	-	-	-	-	-	-	-	(X)
Fairfax township	786	599	38	16	19	-	13	148	625	0.3
Fairfax city	329	303	20	-	2	-	3	66	260	0.6
Walford city (part)	36	34	2	-	-	-	-	4	32	-
Fayette township	341	188	46	22	8	-	16	60	265	1.5
Palo city	250	184	34	4	-	-	10	46	194	-
Franklin township	2 101	1 558	253	59	43	-	123	526	1 452	0.3
Lisbon city	734	594	113	6	10	-	45	192	497	0.8
Mount Vernon city	1 130	932	130	17	31	-	45	310	775	-
Grant township	446	215	31	25	36	-	10	100	336	1.6
Walker city	272	185	28	5	12	-	7	63	202	2.6
Jackson township	570	341	36	5	22	-	24	116	430	1.9
Central City city (part)	22	20	2	-	-	-	-	2	20	-
Coggon city	275	262	13	-	-	-	19	78	178	1.1
Linn township	275	15	31	45	13	-	11	33	231	-
Maine township	697	380	105	34	10	-	57	168	472	0.6
Central City city (part)	462	363	85	2	4	-	53	133	276	0.9
Marion township	11 665	10 023	1 039	45	90	42	527	3 257	7 881	0.6
Marion city	10 464	9 260	979	5	84	36	518	3 154	6 792	0.6
Robins city (part)	180	176	2	-	-	-	2	9	169	-
Monroe township	4 757	3 980	469	11	90	31	111	1 288	3 358	0.3
Hiawatha city	2 854	2 414	352	9	46	31	98	1 092	1 664	0.4
Robins city (part)	425	382	14	-	9	-	4	45	376	0.7
Otter Creek township	475	207	47	13	13	-	6	85	384	0.4
Alburnett city	202	164	20	4	-	-	6	54	142	1.0
Putnam township	659	393	73	22	29	3	6	165	488	0.5
Ely city (part)	426	360	51	6	6	3	6	95	325	0.7
Spring Grove township	341	-	32	13	11	-	-	48	293	3.5
Washington township	1 102	641	152	45	41	-	32	235	835	2.2
Center Point city	769	542	134	29	4	-	32	201	536	1.0
Louisa County	4 519	2 260	636	44	122	9	178	1 166	3 175	3.4
Columbus City township	1 105	604	270	4	11	9	69	320	716	4.8
Columbus City city	127	114	9	-	-	-	3	35	89	2.4
Columbus Junction city	692	447	222	2	2	-	54	231	407	5.9
Cotter city	20	2	-	2	-	-	-	4	16	-
Concord township	245	11	18	-	4	-	7	67	171	1.6
Fredonia city	85	6	2	-	-	-	5	24	56	3.5
Eliot township	273	134	48	12	14	-	14	66	193	6.6
Oakville city	184	131	34	-	14	-	8	59	117	7.1
Elm Grove township	72	2	8	-	2	-	-	10	62	-
Grandview township	562	330	53	6	27	-	13	142	407	1.6
Grandview city	211	162	35	-	12	-	5	60	146	2.4
Letts city	145	134	9	-	-	-	2	43	100	1.4
Jefferson township	102	7	10	8	7	-	-	4	98	7.8
Marshall township	70	-	11	2	-	-	-	12	58	2.9
Morning Sun township	474	322	20	2	4	-	26	116	332	1.9
Morning Sun city	340	315	17	-	2	-	18	102	220	2.6
Oakland township	95	16	15	-	12	-	-	20	75	-
Port Louisa township	324	50	12	-	27	-	-	71	253	8.3

Table 21. **Fuels and Equipment Characteristics: 2000**—Con.

[Data based on a sample (except Tables 65-68). For information on confidentiality protection, coverage, sampling error, and nonsampling error, see Appendix G.
For location of definitions, see "How to Use This Census Report"]

State County County Subdivision Place	Occupied housing units	House heating fuel					Vehicles available			Percent no telephone service available
		Utility gas	Electricity	Fuel oil, kerosene, etc.	Coal or coke, wood, solar energy, or other fuel	None	None	1	2 or more	
Louisa County—Con.										
Union township	79	-	8	-	5	-	-	6	73	-
Wapello township	1 118	784	163	10	9	-	49	332	737	2.1
Wapello city	838	699	125	3	6	-	31	297	510	1.9
Lucas County	3 811	1 760	552	85	152	-	308	953	2 550	4.7
Benton township	117	2	4	10	13	-	5	7	105	4.3
Cedar township	109	-	17	4	17	-	2	21	86	1.8
Chariton city	1 954	1 631	269	-	17	-	252	612	1 090	4.6
English township	194	74	20	5	14	-	2	51	141	11.3
Williamson city	72	57	5	-	7	-	2	30	40	15.3
Jackson township	203	6	21	18	2	-	7	39	157	5.9
Lucas city	96	-	8	11	-	-	7	17	72	6.3
Liberty township	103	-	24	6	3	-	7	4	92	12.6
Lincoln township	208	11	51	7	20	-	-	25	183	1.0
Otter Creek township	78	-	6	-	-	-	-	9	69	-
Pleasant township	108	-	19	-	10	-	5	43	60	-
Union township	127	-	11	14	7	-	2	25	100	3.9
Derby city	54	-	3	3	4	-	2	14	38	9.3
Warren township	94	-	6	-	37	-	19	16	59	19.1
Washington township	319	9	64	21	12	-	7	89	223	3.1
Russell city	241	7	50	19	2	-	7	72	162	4.1
Whitebreast township	197	27	40	-	-	-	-	12	185	-
Lyon County	4 428	2 044	456	401	48	15	161	1 090	3 177	1.5
Allison township	85	-	9	18	2	-	2	20	63	7.1
Lester city (part)	21	-	2	4	2	-	-	10	11	-
Centennial township	96	-	23	5	-	-	-	-	96	-
Cleveland township	98	9	5	16	-	6	-	11	87	4.1
Dale township	88	-	13	28	5	-	-	13	75	-
Doon township	365	229	58	10	1	-	6	90	269	1.4
Alvord city	77	71	4	-	-	-	-	20	57	-
Doon city	200	147	37	4	1	-	2	61	137	2.5
Elgin township	271	112	30	49	2	-	8	68	195	0.7
Little Rock city	209	110	26	29	-	-	8	60	141	1.0
Garfield township	91	-	12	-	7	-	-	6	85	-
Grant township	102	9	3	28	2	-	-	14	88	-
Larchwood township	491	8	30	69	2	4	9	122	360	1.0
Larchwood city	325	8	11	50	2	-	5	86	234	1.5
Lester city (part)	82	-	8	13	-	-	4	25	53	-
Liberal township	165	57	12	22	-	-	4	38	123	-
George city (part)	61	51	8	-	-	-	4	26	31	-
Logan township	93	10	5	11	5	-	-	15	78	-
Lyon township	77	-	8	23	-	-	6	7	64	7.8
Midland township	58	-	2	8	2	-	-	2	56	-
Richland township	459	300	53	17	-	-	10	127	322	2.2
Inwood city	332	285	41	-	-	-	10	111	211	3.0
Riverside township	155	73	9	18	6	-	-	41	114	-
Rock Rapids city (part)	64	51	9	-	-	-	-	25	39	-
Rock township	1 099	863	119	26	14	5	80	331	688	2.3
Rock Rapids city (part)	1 019	863	107	14	14	-	80	324	615	2.5
Sioux township	119	-	28	31	-	-	5	20	94	-
Wheeler township	516	374	37	22	-	-	31	165	320	0.8
George city (part)	412	365	28	14	-	-	31	155	226	1.0
Madison County	5 326	2 500	585	83	139	24	208	1 269	3 849	0.6
Crawford township	241	3	10	-	20	2	3	36	202	1.2
Bevington city (part)	23	-	-	-	-	-	-	4	19	-
Patterson city	64	-	5	-	2	-	-	18	46	4.7
Douglas township	183	28	12	-	-	9	-	24	159	-
Grand River township	119	5	34	-	6	-	2	12	105	-
Macksburg city	61	3	22	-	4	-	2	12	47	-
Jackson township	88	5	5	12	-	7	-	21	67	-
Jefferson township	157	4	15	7	4	-	-	25	132	-
Lee township	163	-	17	-	8	-	-	22	141	3.1
Lincoln township	198	69	11	-	10	-	-	26	172	3.5
Madison township	500	297	56	3	17	-	21	127	352	0.4
Earlham city (part)	347	294	36	3	6	-	16	105	226	0.6
Monroe township	114	7	26	8	4	-	2	17	95	6.1
Ohio township	296	122	33	2	11	-	16	74	206	-
Truro city	153	119	30	2	-	-	8	48	97	-
Penn township	270	115	42	17	8	-	13	71	186	0.7
Earlham city (part)	150	110	37	-	-	-	8	53	89	1.3
Scott township	210	28	42	8	6	6	8	6	196	-
South township	510	183	65	2	24	-	18	90	402	0.2
St. Charles city	239	176	48	-	10	-	9	69	161	0.4
Union township	144	-	20	2	11	-	-	6	138	1.4
Walnut township	172	3	9	12	8	-	-	20	152	1.2
East Peru city	52	3	2	4	8	-	-	12	40	3.8
Webster township	77	2	-	4	2	-	-	16	61	-
Winterset city	1 884	1 629	188	6	-	-	125	676	1 083	-
Mahaska County	8 880	5 711	1 106	155	189	9	609	2 530	5 741	2.3
Adams township	101	10	-	9	-	-	-	17	84	3.0
Black Oak township	229	59	13	11	9	-	-	25	204	-
Leighton city	59	48	7	-	-	-	-	8	51	-
Cedar township	443	325	72	7	8	-	10	125	308	2.3
Fremont city	285	235	46	-	4	-	10	94	181	1.4
East Des Moines township	112	6	-	-	6	-	-	6	106	5.4
Eddyville city (part)	-	-	-	-	-	-	-	-	-	(X)
Garfield township	487	297	12	4	20	-	10	76	401	2.3
Beacon city	209	199	7	-	1	-	4	53	152	4.3
Harrison township	206	93	21	2	9	-	4	59	143	1.9
Eddyville city (part)	87	63	16	-	-	-	4	37	46	2.3
Jefferson township	149	-	-	-	18	-	10	17	122	4.0
Lincoln township	171	114	19	-	-	-	8	17	146	-
Madison township	108	23	6	10	4	-	5	3	100	-
Monroe township	113	9	3	13	5	-	-	22	91	-

Table 21. **Fuels and Equipment Characteristics: 2000**—Con.

[Data based on a sample (except Tables 65-68). For information on confidentiality protection, coverage, sampling error, and nonsampling error, see Appendix G.
For location of definitions, see "How to Use This Census Report"]

State County County Subdivision Place	Occupied housing units	House heating fuel					Vehicles available			Percent no telephone service available
		Utility gas	Electricity	Fuel oil, kerosene, etc.	Coal or coke, wood, solar energy, or other fuel	None	None	1	2 or more	
Mahaska County—Con.										
Oskaloosa city	4 602	3 797	718	14	37	7	501	1 658	2 443	2.3
Pleasant Grove township	159	78	15	8	7	-	8	49	102	1.3
Barnes City city (part)	88	63	11	2	3	-	5	32	51	2.3
Prairie township	682	415	116	24	4	2	39	174	469	3.4
New Sharon city	531	388	112	9	4	2	39	156	336	3.6
Richland township	177	5	-	22	11	-	-	12	165	-
Scott township	142	30	2	4	4	-	-	29	113	-
Spring Creek township	623	428	79	2	21	-	11	166	446	2.6
Keomah Village city	43	32	7	-	-	-	-	6	37	-
University Park city	195	163	30	-	2	-	4	79	112	6.2
Union township	110	6	5	13	-	-	-	26	84	3.6
West Des Moines township	62	6	-	-	-	-	-	12	50	11.3
White Oak township	204	10	25	12	26	-	3	37	164	4.9
Rose Hill city	82	5	7	3	20	-	3	26	53	4.9
Marion County	12 017	8 061	1 137	106	181	4	734	3 058	8 225	1.7
Clay township	366	223	28	-	7	-	17	85	264	1.4
Harvey city	110	98	4	-	-	-	5	31	74	4.5
Dallas township	647	468	34	21	22	-	42	170	435	3.6
Melcher-Dallas city	511	448	32	7	16	-	42	158	311	3.3
Franklin township	140	10	2	2	12	-	-	18	122	2.9
Indiana township	317	152	30	7	10	-	34	62	221	4.1
Knoxville township	4 156	3 098	412	2	45	4	349	1 250	2 557	2.4
Knoxville city	3 187	2 789	328	-	19	-	341	1 090	1 756	2.8
Lake Prairie township	4 149	3 400	377	21	9	-	238	1 028	2 883	0.4
Pella city	3 500	3 138	323	6	9	-	238	1 020	2 242	0.2
Liberty township	403	201	43	15	5	-	19	76	308	4.0
Bussey city	178	151	15	3	-	-	14	46	118	6.7
Hamilton city	53	28	7	2	3	-	1	11	41	7.5
Marysville city	26	-	-	-	2	-	-	4	22	-
Pleasant Grove township	971	501	125	15	34	-	26	268	677	2.4
Pleasantville city	611	484	100	-	12	-	26	239	346	1.5
Swan city	43	3	-	-	10	-	-	4	39	16.3
Red Rock township	157	-	-	-	-	-	7	22	128	-
Summit township	404	-	52	23	20	-	-	38	366	1.7
Union township	115	8	17	-	7	-	-	9	106	-
Washington township	192	-	17	-	10	-	2	32	158	1.0
Marshall County	15 338	10 320	1 741	286	194	23	1 040	4 666	9 632	2.1
Bangor township	58	-	-	4	8	-	-	8	50	-
Eden township	242	84	27	14	3	-	8	54	180	2.5
Rhodes city	132	73	12	12	3	-	8	45	79	3.0
Greencastle township	502	11	64	34	23	-	10	143	349	3.4
Ferguson city	60	-	13	3	2	-	-	19	41	8.3
Gilman city	243	11	45	6	2	-	4	96	143	4.9
Iowa township	303	165	27	6	10	-	6	67	230	1.3
Albion city	229	139	27	6	10	-	6	50	173	1.7
Jefferson township	338	7	43	32	2	-	14	75	249	1.2
Haverhill city	63	2	6	4	-	-	2	25	36	3.2
Laurel city	106	5	16	-	-	-	4	32	70	1.9
Le Grand township	592	320	40	28	15	-	18	151	423	2.9
Le Grand city (part)	346	316	28	-	2	-	11	104	231	4.9
Marshalltown city (part)	-	-	-	-	-	-	-	-	-	(X)
Liberty township	123	27	2	23	-	-	2	27	94	1.6
St. Anthony city (part)	45	22	2	4	-	-	2	22	21	4.4
Liscomb township	209	72	16	14	-	-	8	39	162	1.9
Liscomb city	109	64	13	10	-	-	8	24	77	-
Logan township	426	221	51	28	6	3	13	130	283	1.6
Melbourne city	317	212	51	26	-	3	13	90	214	2.2
Marietta township	725	465	74	-	2	-	15	140	570	0.3
Marshalltown city (part)	495	428	54	-	-	-	6	113	376	-
Marion township	343	94	14	44	7	-	8	44	291	-
Marshalltown city (part)	-	-	-	-	-	-	-	-	-	(X)
Marshall township	6 644	5 721	738	5	81	18	723	2 559	3 362	3.1
Marshalltown city (part)	6 644	5 721	738	5	81	18	723	2 559	3 362	3.1
Minerva township	181	58	9	7	4	-	4	17	160	2.2
Clemons city	58	37	2	2	2	-	4	13	41	6.9
St. Anthony city (part)	4	2	-	-	-	-	-	-	4	-
State Center township	708	488	84	19	6	2	25	182	501	0.8
State Center city	559	472	71	2	6	2	25	171	363	1.1
Taylor township	168	3	7	6	11	-	-	25	143	4.2
Marshalltown city (part)	-	-	-	-	-	-	-	-	-	(X)
Timber Creek township	3 484	2 525	533	20	11	-	186	969	2 329	0.8
Marshalltown city (part)	3 038	2 477	496	5	11	-	186	891	1 961	0.5
Vienna township	139	19	8	2	-	-	-	19	120	-
Washington township	153	40	4	-	5	-	-	17	136	-
Mills County	5 324	2 902	516	86	89	5	250	1 278	3 796	1.8
Anderson township	205	65	8	10	7	3	4	42	159	2.4
Henderson city	67	59	4	-	-	-	2	20	45	7.5
Center township	217	-	25	6	15	-	-	55	162	6.9
Glenwood city (part)	-	-	-	-	-	-	-	-	-	(X)
Deer Creek township	70	-	2	21	1	-	10	4	56	-
Glenwood township	2 283	1 775	255	2	18	-	121	634	1 528	0.4
Glenwood city (part)	1 776	1 545	201	-	7	-	121	538	1 117	0.5
Indian Creek township	392	201	25	16	1	2	18	88	286	3.1
Emerson city	196	182	10	-	-	2	9	55	132	1.0
Hastings city	91	-	11	2	-	-	9	22	60	11.0
Ingraham township	212	107	18	-	8	-	7	37	168	1.4
Silver City city	114	105	4	-	-	-	7	20	87	1.8
Lyons township	98	6	19	-	-	-	3	30	65	5.1
Malvern city	469	393	23	14	11	-	35	159	275	4.7
Oak township	721	95	119	11	12	-	30	76	615	1.8
Plattville township	274	197	12	-	9	-	6	74	194	1.5
Pacific Junction city	196	182	6	-	2	-	6	46	144	2.0
Rawles township	171	55	6	2	2	-	16	19	136	2.3
Tabor city (part)	27	27	-	-	-	-	7	7	13	7.4

Table 21. **Fuels and Equipment Characteristics: 2000**—Con.

[Data based on a sample (except Tables 65-68). For information on confidentiality protection, coverage, sampling error, and nonsampling error, see Appendix G.
For location of definitions, see "How to Use This Census Report"]

State County County Subdivision Place	Occupied housing units	House heating fuel					Vehicles available			Percent no telephone service available
		Utility gas	Electricity	Fuel oil, kerosene, etc.	Coal or coke, wood, solar energy, or other fuel	None	None	1	2 or more	
Mills County—Con.										
St. Marys township	58	-	-	-	-	-	-	27	31	-
Silver Creek township	74	6	2	4	2	-	-	16	58	4.1
White Cloud township	80	2	2	-	3	-	-	17	63	-
Mitchell County	4 294	1 965	236	234	128	11	288	1 155	2 851	2.5
Burr Oak township	68	-	12	15	-	-	5	6	57	-
Cedar township	213	-	20	14	-	-	6	22	185	-
Douglas township	120	-	-	6	3	-	5	14	101	-
East Lincoln township	46	-	-	10	5	-	5	5	36	-
Jenkins township	344	2	26	36	15	-	37	82	225	5.8
Riceville city (part)	227	2	18	22	2	-	22	68	137	1.8
Liberty township	65	-	-	10	-	-	-	7	58	-
Mitchell township	157	70	2	10	3	-	11	28	118	1.9
Mitchell city	71	58	2	-	3	-	6	15	50	4.2
Newburg township	173	-	-	41	-	-	11	35	127	3.5
Carpenter city	52	-	-	11	-	-	-	16	36	11.5
Osage township	1 661	1 400	94	32	11	6	113	636	912	1.2
Osage city	1 525	1 378	89	27	7	6	113	626	786	1.3
Otranto township	130	12	6	5	11	-	6	15	109	4.6
Rock township	107	-	-	-	10	-	-	17	90	5.6
St. Ansgar township	528	398	32	25	13	5	36	171	321	1.1
St. Ansgar city	450	383	31	18	7	-	36	153	261	1.3
Stacyville township	336	37	29	6	23	-	22	79	235	3.0
Stacyville city	209	37	22	6	7	-	16	68	125	1.9
Union township	91	26	11	-	-	-	-	11	80	-
Wayne township	147	9	2	22	32	-	31	19	97	18.4
McIntire city	67	2	2	12	-	-	6	16	45	3.0
West Lincoln township	108	11	2	2	2	-	-	8	100	1.9
Orchard city	29	9	-	-	2	-	-	6	23	6.9
Monona County	4 211	1 810	614	445	136	30	334	1 212	2 665	2.9
Ashton township	244	168	31	10	-	-	7	95	142	3.7
Whiting city (part)	198	165	18	4	-	-	7	82	109	3.5
Belvidere township	112	2	12	16	4	-	-	21	91	-
Turin city	38	-	6	6	-	-	-	13	25	-
Center township	65	-	6	12	16	-	13	7	45	-
Castana city (part)	2	-	2	-	-	-	-	-	2	-
Cooper township	308	187	49	11	-	1	20	95	193	2.6
Mapleton city (part)	205	164	36	4	-	1	14	72	119	1.0
Fairview township	45	-	12	-	-	-	-	10	35	-
Franklin township	137	13	32	7	6	6	6	31	100	4.4
Grant township	114	2	14	12	-	-	6	28	80	-
Rodney city	35	2	-	-	-	-	6	15	14	-
Jordan township	75	-	18	10	10	-	4	20	51	-
Kennebec township	154	-	23	34	19	-	9	24	121	3.9
Castana city (part)	72	-	3	17	4	-	7	18	47	8.3
Lake township	84	10	15	8	-	-	6	17	61	10.7
Whiting city (part)	2	2	-	-	-	-	-	-	2	-
Lincoln township	109	23	19	9	2	2	-	22	87	1.8
Whiting city (part)	28	23	5	-	-	-	-	9	19	-
Maple township	462	305	63	26	4	-	53	153	256	5.4
Mapleton city (part)	378	297	48	21	4	-	51	144	183	6.1
Onawa city	1 329	1 030	150	50	40	21	142	437	750	3.3
St. Clair township	250	8	64	63	2	-	22	75	153	0.8
Ute city	178	2	42	48	-	-	16	52	110	1.1
Sherman township	153	-	20	42	4	-	11	33	109	3.3
Blencoe city	111	-	14	32	4	-	11	29	71	4.5
Sioux township	34	-	4	10	6	-	-	8	26	5.9
Soldier township	183	-	51	45	7	-	10	58	115	2.2
Soldier city	101	-	25	29	5	-	10	48	43	2.0
Spring Valley township	194	2	18	64	10	-	14	51	129	1.0
Moorhead city	112	2	12	47	-	-	8	35	69	-
West Fork township	118	55	11	12	-	-	10	22	86	-
Whiting city (part)	66	55	9	-	-	-	4	20	42	-
Willow township	41	5	2	4	6	-	1	5	35	-
Monroe County	3 228	1 599	343	13	164	-	201	945	2 082	3.1
Bluff Creek township	89	5	-	-	-	-	-	17	72	-
Cedar township	68	-	7	-	13	-	-	12	56	-
Franklin township	52	-	-	-	7	-	-	6	46	-
Guilford township	100	-	11	-	4	-	-	25	75	-
Jackson township	143	2	12	-	9	-	1	34	108	1.4
Melrose city	54	2	7	-	4	-	1	16	37	3.7
Mantua township	189	-	18	-	25	-	-	61	128	3.2
Monroe township	122	19	20	-	11	-	8	24	90	-
Pleasant township	110	1	16	-	11	-	5	10	95	4.5
Eddyville city (part)	1	1	-	-	-	-	-	-	1	-
Troy township	1 885	1 345	236	13	45	-	179	648	1 058	3.9
Albia city	1 549	1 271	190	13	24	-	146	612	791	4.8
Union township	355	224	11	-	26	-	8	90	257	3.4
Lovilia city	232	211	3	-	11	-	8	72	152	3.4
Urbana township	70	3	9	-	11	-	-	-	70	-
Wayne township	45	-	3	-	2	-	-	18	27	-
Montgomery County	4 886	3 029	704	120	87	8	358	1 607	2 921	2.8
Douglas township	116	2	11	2	7	-	3	30	83	4.3
Grant city	52	2	-	2	2	-	3	13	36	9.6
East township	659	520	63	5	4	-	53	212	394	2.1
Villisca city	575	512	51	1	4	-	49	199	327	2.4
Frankfort township	110	15	23	7	9	-	3	19	88	-
Stanton city (part)	10	9	-	-	-	-	-	2	8	-
Garfield township	82	-	12	5	-	-	-	7	75	-
Grant township	126	25	4	-	4	-	-	15	111	1.6
Coburg city	10	-	-	-	-	-	-	2	8	20.0
Lincoln township	97	-	6	16	4	-	-	32	65	-
Pilot Grove township	89	-	-	23	7	-	-	15	74	9.0
Red Oak township	2 820	2 181	431	13	33	8	268	1 070	1 482	3.3

Table 21. **Fuels and Equipment Characteristics: 2000**—Con.

[Data based on a sample (except Tables 65-68). For information on confidentiality protection, coverage, sampling error, and nonsampling error, see Appendix G.
For location of definitions, see "How to Use This Census Report"]

State County County Subdivision Place	Occupied housing units	House heating fuel					Vehicles available			Percent no telephone service available
		Utility gas	Electricity	Fuel oil, kerosene, etc.	Coal or coke, wood, solar energy, or other fuel	None	None	1	2 or more	
Montgomery County—Con.										
Red Oak township—Con.										
Red Oak city	2 670	2 134	412	-	33	8	268	1 043	1 359	3.5
Scott township	370	120	128	27	1	-	18	99	253	1.1
Stanton city (part)	262	120	96	10	-	-	13	81	168	0.8
Sherman township	241	151	12	7	9	-	8	76	157	2.1
Elliott city	162	151	5	-	3	-	8	49	105	3.1
Washington township	94	15	14	15	-	-	5	12	77	4.3
West township	82	-	-	-	9	-	-	20	62	-
Muscatine County	15 847	11 976	1 610	64	190	30	1 017	4 754	10 076	2.5
Bloomington township	9 169	7 949	986	4	58	18	746	3 185	5 238	2.7
Muscatine city (part)	8 620	7 521	947	-	48	18	746	3 104	4 770	2.8
Cedar township	106	-	4	-	11	-	-	22	84	-
Fruitland township	773	658	70	-	-	-	23	135	615	2.3
Fruitland city	245	227	14	-	-	-	8	28	209	2.0
Muscatine city (part)	199	159	25	-	-	-	6	24	169	-
Fulton township	275	8	34	16	6	-	2	45	228	3.3
Stockton city	72	4	6	4	-	-	2	15	55	8.3
Walcott city (part)	-	-	-	-	-	-	-	-	-	(X)
Goshen township	235	120	16	5	17	-	7	42	186	2.1
Atalissa city	115	106	7	-	-	-	7	33	75	4.3
Lake township	202	14	-	-	17	-	-	28	174	-
Montpelier township	307	140	32	-	6	-	-	31	276	-
Moscow township	295	90	11	5	7	-	21	55	219	2.0
Wilton city (part)	-	-	-	-	-	-	-	-	-	(X)
Orono township	204	128	14	-	12	-	13	44	147	7.8
Conesville city	134	116	14	-	-	-	13	32	89	11.9
Pike township	359	128	47	-	14	-	7	89	263	4.5
Nichols city	137	120	17	-	-	-	5	47	85	5.1
Seventy-Six township	122	16	-	-	-	-	-	21	101	-
Muscatine city (part)	-	-	-	-	-	-	-	-	-	(X)
Sweetland township	1 181	730	65	7	26	-	30	280	871	2.7
Muscatine city (part)	55	26	29	-	-	-	9	11	35	-
Wapsinonoc township	1 371	995	200	9	4	-	120	429	822	1.4
West Liberty city	1 154	955	172	4	4	-	116	402	636	1.6
Wilton township	1 248	1 000	131	18	12	12	48	348	852	1.9
Durant city (part)	-	-	-	-	-	-	-	-	-	(X)
Wilton city (part)	1 111	973	119	3	4	12	48	333	730	1.9
O'Brien County	6 001	3 735	1 203	99	53	17	416	1 673	3 912	1.5
Baker township	81	-	39	-	-	-	-	-	81	-
Caledonia township	109	21	7	23	-	-	6	12	91	2.8
Carroll township	169	69	31	17	-	-	2	20	147	-
Archer city (part)	55	44	9	-	-	-	2	7	46	-
Sheldon city (part)	16	8	-	-	-	-	-	-	16	-
Center township	159	69	16	7	2	-	4	30	125	-
Primghar city (part)	80	67	11	-	2	-	4	30	46	-
Dale township	202	95	34	-	-	-	13	49	140	9.4
Primghar city (part)	99	86	13	-	-	-	13	35	51	6.1
Floyd township	2 063	1 391	526	30	5	11	204	607	1 252	0.7
Sheldon city (part)	1 953	1 391	521	9	5	11	199	593	1 161	0.7
Franklin township	625	456	121	7	-	-	49	201	375	1.3
Sanborn city	558	452	102	1	-	-	45	184	329	1.4
Grant township	64	7	14	8	-	-	-	-	64	-
Hartley township	812	590	149	-	3	-	69	292	451	1.8
Hartley city	730	582	136	-	3	-	65	288	377	2.1
Highland township	97	10	10	-	7	-	-	16	81	13.4
Primghar city (part)	12	8	4	-	-	-	-	4	8	-
Liberty township	156	79	35	2	5	-	8	24	124	0.6
Calumet city	74	59	15	-	-	-	6	15	53	1.4
Sutherland city (part)	16	16	-	-	-	-	2	2	12	-
Lincoln township	76	6	22	5	-	-	5	18	53	-
Omega township	105	16	26	-	12	-	-	4	101	-
Summit township	283	172	42	-	8	2	18	86	179	1.8
Archer city (part)	-	-	-	-	-	-	-	-	-	(X)
Primghar city (part)	197	170	24	-	-	2	18	73	106	2.5
Union township	628	481	75	-	5	4	13	206	409	1.3
Paullina city	509	469	33	-	-	4	13	192	304	1.6
Waterman township	372	273	56	-	6	-	25	108	239	0.8
Sutherland city (part)	299	261	38	-	-	-	25	104	170	1.0
Osceola County	2 778	1 222	282	233	38	4	151	797	1 830	1.6
Allison township	67	3	2	21	3	-	2	15	50	3.0
Baker township	189	6	16	28	-	-	10	64	115	4.2
Melvin city	115	-	10	21	-	-	10	45	60	1.7
Fairview township	139	3	18	22	2	-	7	31	101	2.9
Harris city	90	3	12	14	-	-	7	27	56	4.4
Gilman township	298	175	42	32	6	-	22	95	181	0.7
Ashton city	195	159	29	4	-	-	10	75	110	1.0
Goewey township	90	-	33	13	-	-	6	17	67	-
Harrison township	102	9	14	2	7	-	7	12	83	5.9
Holman township	1 424	1 024	117	44	13	4	90	433	901	1.4
Sibley city	1 155	1 006	103	15	8	-	83	394	678	0.7
Horton township	68	-	-	14	-	-	-	14	54	-
Ocheyedan township	286	2	22	47	7	-	7	109	170	0.7
Ocheyedan city	225	2	19	33	7	-	7	78	140	0.9
Viola township	48	-	11	4	-	-	-	-	48	-
Wilson township	67	-	7	6	-	-	-	7	60	-
Page County	6 708	4 226	728	191	136	12	421	2 246	4 041	2.6
Amity township	191	-	17	15	18	-	3	35	153	4.2
Braddyville city (part)	16	-	6	-	-	-	-	4	12	-
College Springs city	95	-	6	8	10	-	3	23	69	5.3
Buchanan township	136	5	27	8	14	-	8	30	98	-
Braddyville city (part)	60	5	13	4	4	-	2	22	36	-
Colfax township	96	-	12	6	4	-	6	17	73	-
Blanchard city	33	-	-	2	-	-	4	10	19	-

Table 21. **Fuels and Equipment Characteristics: 2000**—Con.

[Data based on a sample (except Tables 65-68). For information on confidentiality protection, coverage, sampling error, and nonsampling error, see Appendix G.
For location of definitions, see "How to Use This Census Report"]

State County County Subdivision Place	Occupied housing units	House heating fuel					Vehicles available			Percent no telephone service available
		Utility gas	Electricity	Fuel oil, kerosene, etc.	Coal or coke, wood, solar energy, or other fuel	None	None	1	2 or more	
Page County—Con.										
Colfax township—Con.										
Coin city (part)	4	-	2	-	-	-	-	-	4	-
Douglas township	82	-	13	12	2	-	-	3	79	-
East River township	109	10	12	6	14	-	2	10	97	-
Clarinda city (part)	8	-	8	-	-	-	-	-	8	-
Fremont township	90	-	10	12	3	-	4	9	77	1.1
Grant township	2 563	2 154	237	16	26	-	205	948	1 410	4.5
Shenandoah city (part)	2 415	2 132	231	-	26	-	205	928	1 282	4.8
Harlan township	161	6	12	18	6	-	4	44	113	-
Clarinda city (part)	-	-	-	-	-	-	-	-	-	(X)
Shambaugh city	78	2	12	4	-	-	4	17	57	-
Lincoln township	144	2	16	9	5	-	2	46	96	2.8
Coin city (part)	97	2	8	5	3	-	2	37	58	4.1
Morton township	78	-	-	11	1	-	-	21	57	-
Nebraska township	65	6	5	-	2	-	-	10	55	-
Nodaway township	2 255	1 750	274	37	23	12	135	894	1 226	2.0
Clarinda city (part)	2 026	1 717	259	-	18	12	133	874	1 019	1.9
Yorktown city (part)	34	-	-	1	-	-	2	6	26	-
Pierce township	443	280	74	14	5	-	34	95	314	-
Essex city	355	280	64	-	3	-	34	85	236	-
Tarkio township	109	7	2	6	-	-	-	34	75	-
Yorktown city (part)	7	-	-	2	-	-	-	2	5	-
Valley township	84	6	17	17	4	-	-	36	48	2.4
Hepburn city	14	3	3	-	2	-	-	10	4	14.3
Washington township	102	-	-	4	9	-	18	14	70	-
Northboro city	26	-	-	4	3	-	5	6	15	-
Palo Alto County	4 119	2 325	525	119	20	2	178	1 313	2 628	1.0
Booth township	45	-	10	6	-	-	-	11	34	-
Ellington township	62	-	14	4	-	-	-	22	40	-
Emmetsburg township	1 140	881	131	14	6	-	75	390	675	1.7
Emmetsburg city (part)	1 052	853	128	14	6	-	75	377	600	1.8
Fairfield township	121	35	27	8	-	-	-	19	102	0.8
Cylinder city	43	35	2	2	-	-	-	15	28	2.3
Fern Valley township	94	2	9	8	-	-	2	19	73	-
Rodman city	24	2	-	-	-	-	2	10	12	-
Freedom township	652	494	63	7	5	-	35	254	363	2.1
Emmetsburg city (part)	577	488	63	-	5	-	35	232	310	2.4
Great Oak township	65	-	6	-	-	-	-	6	59	-
Highland township	435	289	67	-	4	-	10	149	276	-
Ruthven city	324	265	51	-	-	-	10	131	183	-
Independence township	63	9	5	4	-	-	-	10	53	-
Lost Island township	86	-	10	10	-	-	2	18	66	-
Nevada township	37	-	-	-	-	-	-	10	27	-
Rush Lake township	230	6	26	23	-	-	3	61	166	-
Curlew city	28	-	5	2	-	-	-	10	18	-
Mallard city	136	4	21	11	-	-	3	51	82	-
Silver Lake township	163	2	35	9	2	-	6	43	114	1.2
Ayrshire city	89	2	21	7	-	-	6	31	52	2.2
Vernon township	42	-	9	8	-	-	-	3	39	-
Walnut township	483	306	76	9	-	2	35	161	287	0.6
Graettinger city	394	304	70	2	-	-	33	140	221	0.5
West Bend township	401	301	37	9	3	-	10	137	254	1.0
West Bend city (part)	337	301	24	3	3	-	10	131	196	1.2
Plymouth County	9 372	4 972	1 804	369	120	22	473	2 434	6 465	1.3
America township	3 787	2 794	756	6	60	18	244	1 238	2 305	1.7
Le Mars city	3 628	2 782	710	-	60	18	244	1 233	2 151	1.8
Elgin township	171	-	37	26	-	-	18	10	143	-
Struble city	28	-	3	4	-	-	4	10	14	-
Elkhorn township	96	3	21	3	4	-	-	5	91	7.3
Kingsley city (part)	-	-	-	-	-	-	-	-	-	(X)
Fredonia township	97	-	32	21	-	-	-	13	84	-
Garfield township	587	436	94	-	3	2	24	176	387	2.4
Kingsley city (part)	524	434	81	-	3	2	24	174	326	2.7
Grant township	191	-	16	46	4	-	5	19	167	-
Craig city	41	-	5	9	-	-	-	11	30	-
Hancock township	119	5	44	-	-	-	-	33	86	-
Henry township	69	3	15	3	-	-	-	4	65	-
Hungerford township	599	256	198	13	8	-	16	114	469	0.7
Hinton city	301	201	82	2	-	-	11	75	215	0.7
Johnson township	99	-	5	18	-	-	-	-	99	-
Liberty township	125	-	27	8	-	-	-	26	99	-
Lincoln township	101	10	18	12	4	-	-	4	97	-
Marion township	228	80	20	23	5	-	2	31	195	-
Oyens city	51	5	2	11	-	-	-	10	41	-
Remsen city (part)	75	67	8	-	-	-	2	17	56	-
Meadow township	106	4	10	21	4	2	-	20	86	-
Perry township	357	13	124	3	-	-	10	42	305	1.4
Plymouth township	387	235	50	27	8	-	2	105	280	1.0
Merrill city	280	226	39	5	4	-	2	87	191	1.4
Portland township	763	582	99	26	-	-	75	251	437	1.7
Akron city	673	556	99	-	-	-	69	221	383	1.9
Preston township	106	-	23	16	-	-	-	-	106	-
Remsen township	691	529	92	14	-	-	48	211	432	0.7
Remsen city (part)	599	509	85	-	-	-	45	211	343	0.8
Sioux township	122	-	25	8	7	-	7	20	95	4.9
Sioux City city (part)	-	-	-	-	-	-	-	-	-	(X)
Stanton township	125	-	21	24	-	-	-	29	96	-
Union township	105	6	17	29	-	-	6	22	77	-
Washington township	163	8	34	20	6	-	10	23	130	-
Brunsville city	57	2	15	9	-	-	4	18	35	-
Westfield township	178	8	26	2	7	-	6	38	134	2.2
Westfield city	76	2	5	2	5	-	6	27	43	5.3

Table 21. **Fuels and Equipment Characteristics: 2000**—Con.

[Data based on a sample (except Tables 65-68). For information on confidentiality protection, coverage, sampling error, and nonsampling error, see Appendix G.
For location of definitions, see "How to Use This Census Report"]

State County County Subdivision Place	Occupied housing units	House heating fuel					Vehicles available			Percent no telephone service available
		Utility gas	Electricity	Fuel oil, kerosene, etc.	Coal or coke, wood, solar energy, or other fuel	None	None	1	2 or more	
Pocahontas County	3 617	1 790	532	265	23	6	199	1 070	2 348	1.8
Bellville township	184	2	37	28	2	-	12	49	123	3.8
Palmer city	105	2	27	16	2	-	12	41	52	3.8
Cedar township	338	159	27	39	7	-	27	110	201	2.4
Fonda city	281	159	27	35	7	-	23	99	159	2.8
Center township	892	763	94	21	5	-	51	357	484	0.3
Pocahontas city	878	759	89	21	5	-	51	353	474	0.3
Colfax township	99	6	10	26	-	-	3	8	88	-
Cummins township	160	6	16	16	-	-	19	40	101	3.8
Havelock city	79	6	10	5	-	-	14	33	32	7.6
Des Moines township	52	-	7	8	-	-	7	-	45	-
Dover township	82	-	3	28	2	-	-	16	66	4.9
Varina city	39	-	3	14	2	-	-	8	31	-
Garfield township	105	52	-	2	-	-	-	13	92	1.9
Gilmore City city (part)	32	32	-	-	-	-	-	11	21	-
Grant township	70	-	30	14	-	-	-	14	56	-
Lake township	149	70	13	9	-	-	-	38	111	-
Gilmore City city (part)	72	70	2	-	-	-	-	19	53	-
Lincoln township	63	-	11	4	-	-	-	-	63	-
Lizard township	75	-	-	6	-	-	-	20	55	-
Marshall township	84	5	25	5	2	5	-	5	79	-
Powhatan township	105	-	9	23	-	-	2	18	85	1.9
Plover city	47	-	4	6	-	-	2	13	32	4.3
Rolfe city	306	281	17	-	2	-	21	99	186	4.9
Roosevelt township	43	-	6	6	-	-	-	5	38	-
Sherman township	68	-	5	6	-	-	-	-	68	-
Swan Lake township	742	446	222	24	3	1	57	278	407	2.4
Laurens city	656	436	210	9	-	1	49	263	344	2.7
Polk County	149 112	118 263	24 550	347	1 708	762	10 158	50 198	88 756	1.3
Allen township	464	254	28	39	-	-	-	108	356	2.2
Carlisle city (part)	16	-	-	-	-	-	-	-	16	-
Des Moines city (part)	223	164	20	30	-	-	-	51	172	-
Beaver township	863	571	125	19	2	2	36	202	625	0.2
Mitchellville city (part)	646	538	88	-	2	2	34	188	424	0.3
Bloomfield township	11 427	9 076	2 002	12	106	22	778	4 197	6 452	1.1
Des Moines city (part)	11 223	8 969	1 989	12	106	22	778	4 163	6 282	1.1
West Des Moines city (part)	137	79	13	-	-	-	-	18	119	-
Camp township	585	202	37	11	14	-	20	76	489	1.7
Runnells city	146	115	24	4	-	-	15	37	94	2.1
Clay township	4 186	2 826	977	8	85	53	133	1 264	2 789	-
Altoona city (part)	3 830	2 727	948	-	85	53	126	1 226	2 478	-
Bondurant city (part)	18	-	-	-	-	-	-	3	15	-
Pleasant Hill city (part)	-	-	-	-	-	-	-	-	-	(X)
Crocker township	10 526	8 230	2 065	27	9	21	261	2 380	7 885	0.3
Ankeny city (part)	9 415	7 358	1 958	-	9	21	261	2 254	6 900	0.4
Polk City city (part)	-	-	-	-	-	-	-	-	-	(X)
Saylorville CDP (part)	600	519	48	14	-	-	-	80	520	-
Delaware township	2 134	1 929	56	-	17	-	80	549	1 505	3.0
Altoona city (part)	7	7	-	-	-	-	-	-	7	-
Ankeny city (part)	-	-	-	-	-	-	-	-	-	(X)
Des Moines city (part)	261	238	-	-	8	-	16	105	140	-
Pleasant Hill city (part)	122	122	-	-	-	-	-	7	115	-
Saylorville CDP (part)	-	-	-	-	-	-	-	-	-	(X)
Des Moines township	42 455	35 245	5 716	67	793	346	4 880	16 987	20 588	1.9
Des Moines city (part)	42 455	35 245	5 716	67	793	346	4 880	16 987	20 588	1.9
Douglas township	1 374	614	560	10	-	-	149	566	659	1.7
Ankeny city (part)	855	329	526	-	-	-	131	481	243	1.2
Bondurant city (part)	63	61	2	-	-	-	4	7	52	-
Saylorville CDP (part)	-	-	-	-	-	-	-	-	-	(X)
Elkhart township	383	96	65	13	8	2	16	100	267	0.3
Elkhart city	151	75	25	3	6	2	12	57	82	0.7
Four Mile township	2 452	1 951	355	10	-	-	30	597	1 825	-
Pleasant Hill city (part)	1 814	1 470	313	10	-	-	20	535	1 259	-
Franklin township	953	615	68	13	6	-	11	244	698	0.8
Bondurant city (part)	582	505	62	-	6	-	11	166	405	1.4
Jefferson township	1 568	1 104	324	12	-	-	13	276	1 279	0.6
Grimes city (part)	810	598	212	-	-	-	8	232	570	-
Johnston city (part)	267	204	33	-	-	-	-	14	253	3.4
Lee township	23 547	18 830	3 902	51	391	240	2 268	8 372	12 907	2.5
Des Moines city (part)	23 547	18 830	3 902	51	391	240	2 268	8 372	12 907	2.5
Lincoln township	340	185	15	9	10	-	13	43	284	-
Alleman city	146	115	13	-	2	-	-	15	131	-
Sheldahl city (part)	49	45	-	-	-	-	2	2	45	-
Madison township	863	647	166	8	4	-	25	149	689	0.2
Polk City city (part)	825	647	158	-	4	-	25	143	657	0.2
Saylor township	2 126	1 888	120	10	36	-	100	499	1 527	2.2
Des Moines city (part)	43	43	-	-	-	-	-	26	17	-
Saylorville CDP (part)	612	517	32	-	20	-	26	65	521	1.5
Saylorville Reservoir UT	34	16	4	-	-	-	-	2	32	-
Johnston city (part)	-	-	-	-	-	-	-	-	-	(X)
Polk City city (part)	2	2	-	-	-	-	-	2	-	-
Union township	118	29	6	-	14	-	-	23	95	-
Sheldahl city (part)	9	9	-	-	-	-	-	3	6	-
Walnut township	26 484	20 929	5 114	8	182	68	907	9 020	16 557	0.4
Clive city (part)	3 971	3 489	454	-	10	-	73	976	2 922	0.6
Des Moines city (part)	415	368	34	-	7	6	31	159	225	1.7
Urbandale city (part)	1 996	1 470	465	-	40	-	81	782	1 133	0.5
West Des Moines city (part)	17 882	13 518	4 033	8	117	62	684	6 360	10 838	0.4
Windsor Heights city	2 162	2 026	128	-	8	-	38	727	1 397	0.6
Washington township	171	6	4	14	-	-	6	22	143	-
Webster township	16 059	13 020	2 841	6	31	8	432	4 522	11 105	0.5
Des Moines city (part)	2 330	1 670	613	6	-	8	60	801	1 469	1.2
Grimes city (part)	1 081	883	168	-	-	-	10	337	734	3.0
Johnston city (part)	2 990	2 467	487	-	14	-	93	767	2 130	0.2
Urbandale city (part)	9 357	7 735	1 549	-	17	-	269	2 549	6 539	0.1

Table 21. **Fuels and Equipment Characteristics: 2000**—Con.

[Data based on a sample (except Tables 65-68). For information on confidentiality protection, coverage, sampling error, and nonsampling error, see Appendix G.
For location of definitions, see "How to Use This Census Report"]

State County County Subdivision Place	Occupied housing units	House heating fuel					Vehicles available			Percent no telephone service available
		Utility gas	Electricity	Fuel oil, kerosene, etc.	Coal or coke, wood, solar energy, or other fuel	None	None	1	2 or more	
Pottawattamie County	33 844	26 862	3 060	180	316	42	2 273	10 618	20 953	1.6
Belknap township	646	520	78	4	5	-	19	221	406	0.8
Oakland city (part)	601	518	67	2	5	-	19	215	367	0.8
Boomer township	213	4	40	7	-	-	-	48	165	-
Carson township	338	267	23	-	4	-	11	89	238	0.6
Carson city	284	259	23	-	2	-	5	78	201	0.7
Center township	86	14	20	-	-	-	-	18	68	-
Oakland city (part)	-	-	-	-	-	-	-	-	-	(X)
Crescent township	429	268	20	3	20	-	12	59	358	0.5
Crescent city	190	173	4	3	5	-	8	23	159	-
Garner township	1 606	1 062	209	15	21	-	65	344	1 197	-
Council Bluffs city (part)	698	557	104	-	-	-	19	225	454	-
Grove township	64	-	14	-	-	-	-	12	52	-
Hardin township	319	69	17	6	7	-	6	43	270	2.2
McClelland city	51	-	8	2	-	-	-	11	40	5.9
Hazel Dell township	421	17	48	21	27	-	2	79	340	-
James township	94	6	14	2	6	-	2	4	88	-
Kane township	21 080	18 901	1 826	13	125	42	1 857	7 647	11 576	1.9
Carter Lake city	1 221	1 168	20	13	13	-	46	340	835	0.8
Council Bluffs city (part)	19 859	17 733	1 806	-	112	42	1 811	7 307	10 741	2.0
Keg Creek township	257	106	29	30	7	-	4	52	201	-
Treynor city (part)	107	100	-	-	7	-	4	27	76	-
Knox township	749	557	93	5	9	-	42	205	502	1.3
Avoca city	665	555	93	-	6	-	39	188	438	1.2
Lake township	430	234	23	10	-	-	18	80	332	-
Council Bluffs city (part)	40	40	-	-	-	-	-	-	40	-
Layton township	401	293	42	6	-	-	5	121	275	1.7
Walnut city	327	278	37	2	-	-	5	106	216	2.1
Lewis township	3 886	3 299	295	-	26	-	137	990	2 759	1.7
Council Bluffs city (part)	2 303	2 056	151	-	6	-	100	719	1 484	2.9
Lincoln township	64	9	9	3	-	-	-	13	51	-
Macedonia township	213	129	17	5	-	-	8	59	146	0.9
Macedonia city	135	118	13	-	-	-	8	47	80	1.5
Minden township	352	217	50	9	9	-	6	73	273	1.1
Minden city	219	192	23	2	-	-	6	50	163	-
Neola city (part)	4	2	2	-	-	-	-	2	2	-
Neola township	466	317	34	-	7	-	28	123	315	1.5
Neola city (part)	337	312	20	-	-	-	19	95	223	-
Norwalk township	453	205	62	5	8	-	24	116	313	0.4
Underwood city	252	192	56	-	-	-	15	79	158	0.8
Pleasant township	95	-	-	6	5	-	-	13	82	-
Shelby city (part)	2	-	-	-	-	-	-	-	2	-
Rockford township	238	13	22	11	18	-	4	19	215	1.7
Silver Creek township	360	240	22	-	5	-	21	98	241	1.7
Treynor city (part)	257	233	17	-	5	-	21	67	169	-
Valley township	169	102	15	9	-	-	2	38	129	3.6
Hancock city	97	88	5	2	-	-	2	30	65	6.2
Washington township	133	-	11	10	2	-	-	10	123	-
Waveland township	95	5	14	-	-	-	-	39	56	-
Wright township	92	8	7	-	5	-	-	5	87	-
York township	95	-	6	-	-	-	-	-	95	-
Poweshiek County	7 398	3 421	1 433	294	161	18	385	2 342	4 671	1.9
Bear Creek township	699	392	121	67	-	7	30	212	457	1.1
Brooklyn city	570	392	107	61	-	2	24	197	349	1.4
Chester township	133	-	16	7	5	-	6	11	116	-
Deep River township	204	-	26	21	-	-	8	29	167	-
Deep River city	122	-	19	10	-	-	8	29	85	-
Grant township	153	38	20	5	14	-	5	42	106	-
Grinnell city	3 515	2 412	980	13	46	7	265	1 444	1 806	2.8
Jackson township	721	481	108	7	2	2	40	233	448	0.8
Barnes City city (part)	-	-	-	-	-	-	-	-	-	(X)
Montezuma city	599	468	94	2	-	2	38	221	340	0.7
Jefferson township	122	-	9	24	17	-	-	32	90	1.6
Hartwick city	35	-	4	11	2	-	-	11	24	5.7
Lincoln township	108	-	18	21	9	-	2	22	84	11.1
Guernsey city	27	-	-	6	-	-	-	12	15	-
Madison township	301	11	10	8	12	-	-	29	272	-
Malcom township	249	2	30	13	12	2	5	44	200	2.0
Malcom city	143	2	22	13	5	2	5	44	94	3.5
Pleasant township	106	-	4	9	-	-	-	25	81	-
Scott township	94	-	6	24	-	-	4	10	80	-
Sheridan township	97	-	-	21	10	-	-	12	85	-
Sugar Creek township	187	9	27	28	8	-	2	37	148	-
Searsboro city	68	4	12	-	4	-	2	19	47	-
Union township	355	13	21	5	-	-	9	72	274	-
Warren township	183	63	22	13	13	-	9	57	117	2.2
Victor city (part)	64	52	2	4	2	-	3	36	25	6.3
Washington township	171	-	15	8	13	-	-	31	140	-
Ringgold County	2 245	594	372	161	163	-	116	649	1 480	5.7
Athens township	222	8	36	7	23	-	27	70	125	12.6
Kellerton city	147	8	32	-	15	-	19	46	82	11.6
Benton township	41	-	3	2	7	-	2	4	35	4.9
Maloy city	11	-	3	2	3	-	-	-	11	-
Clinton township	100	2	13	11	29	-	12	23	65	13.0
Redding city	35	-	6	-	7	-	3	11	21	11.4
Grant township	56	-	9	1	2	-	2	3	51	-
Clearfield city (part)	4	-	2	-	-	-	-	2	2	-
Jefferson township	50	2	11	3	9	-	-	8	42	-
Diagonal city (part)	16	-	7	-	2	-	-	3	13	-
Shannon City city (part)	5	-	-	-	-	-	-	-	5	-
Liberty township	89	-	7	29	8	-	-	25	64	19.1
Lincoln township	77	-	10	8	5	-	2	10	65	3.9
Lotts Creek township	32	-	-	12	14	-	-	8	24	25.0
Middle Fork township	53	-	-	5	6	-	-	21	32	-
Monroe township	42	-	2	5	2	-	-	8	34	4.8
Beaconsfield city (part)	8	-	2	-	-	-	-	4	4	25.0

Table 21. **Fuels and Equipment Characteristics: 2000**—Con.

[Data based on a sample (except Tables 65-68). For information on confidentiality protection, coverage, sampling error, and nonsampling error, see Appendix G.
For location of definitions, see "How to Use This Census Report"]

State County County Subdivision Place	Occupied housing units	House heating fuel					Vehicles available			Percent no telephone service available
		Utility gas	Electricity	Fuel oil, kerosene, etc.	Coal or coke, wood, solar energy, or other fuel	None	None	1	2 or more	
Ringgold County—Con.										
Mount Ayr city	782	545	141	24	20	-	49	277	456	3.1
Poe township	54	8	9	6	-	-	-	21	33	9.3
Rice township	61	2	3	10	-	-	-	12	49	-
Delphos city	7	-	1	2	-	-	-	-	7	-
Riley township	26	-	-	3	6	-	4	4	18	15.4
Tingley township	147	17	35	16	7	-	1	62	84	3.4
Tingley city	90	3	32	10	2	-	1	56	33	5.6
Union township	183	6	45	5	14	-	6	31	146	5.5
Beaconsfield city (part)	-	-	-	-	-	-	-	-	-	(X)
Ellston city	26	-	6	3	2	-	-	3	23	-
Washington township	194	4	36	5	11	-	11	57	126	3.6
Diagonal city (part)	122	2	20	4	9	-	4	41	77	5.7
Waubonsie township	36	-	12	9	-	-	-	5	31	-
Benton city	16	-	5	2	-	-	-	3	13	-
Sac County	4 746	2 183	613	345	40	21	292	1 385	3 069	1.9
Boyer Valley township	352	213	33	7	-	2	4	124	224	2.6
Early city	252	204	31	4	-	2	4	104	144	2.4
Cedar township	238	109	20	27	-	-	11	63	164	-
Lytton city (part)	122	109	13	-	-	-	11	36	75	-
Clinton township	71	-	7	17	-	-	3	2	66	-
Cook township	74	-	7	22	5	-	2	8	64	-
Coon Valley township	87	-	6	9	2	-	-	3	84	-
Delaware township	122	9	15	-	2	-	3	21	98	4.1
Nemaha city	44	-	2	-	2	-	3	13	28	11.4
Douglas township	59	-	-	6	-	-	-	10	49	-
Eden township	81	13	6	13	-	-	-	8	73	-
Eureka township	406	255	53	37	10	3	21	132	253	2.7
Schaller city	321	251	35	15	7	3	18	108	195	3.4
Jackson township	1 178	937	116	39	-	10	137	399	642	2.2
Sac City city	1 081	916	112	26	-	10	137	371	573	2.4
Levey township	284	23	68	22	-	-	15	70	199	-
Wall Lake city (part)	220	21	57	10	-	-	11	60	149	-
Richland township	550	365	86	25	-	2	40	196	314	0.2
Odebolt city	488	362	80	23	-	2	34	185	269	0.2
Sac township	255	9	17	27	12	-	9	66	180	2.7
Auburn city	132	5	11	11	6	-	9	41	82	3.0
Viola township	225	26	22	13	-	4	21	50	154	1.3
Wall Lake city (part)	95	12	17	7	-	-	12	22	61	-
Wall Lake township	690	224	145	58	9	-	26	226	438	3.6
Lake View city	578	220	120	55	2	-	26	205	347	4.3
Wheeler township	74	-	12	23	-	-	-	7	67	4.1
Scott County	62 334	53 021	5 784	175	538	108	4 623	20 362	37 349	1.6
Allens Grove township	374	14	34	21	19	-	19	53	302	-
Dixon city (part)	50	1	3	2	-	-	-	10	40	-
Donahue city	105	2	10	5	2	-	3	6	96	-
Blue Grass township	1 432	1 201	67	8	3	-	52	376	1 004	0.7
Blue Grass city (part)	260	235	18	-	3	-	2	57	201	1.9
Walcott city (part)	616	556	49	4	-	-	13	200	403	0.8
Buffalo township	1 669	1 426	88	-	15	-	65	285	1 319	0.2
Blue Grass city (part)	182	170	10	-	-	-	10	31	141	-
Buffalo city	494	446	29	-	-	-	27	124	343	0.8
Butler township	1 330	791	87	16	23	-	54	244	1 032	0.2
McCausland city	110	3	11	8	-	-	4	30	76	1.8
Park View CDP	784	715	61	-	-	-	8	170	606	-
Cleona township	198	22	33	25	-	-	16	25	157	-
Durant city (part)	38	19	17	-	-	-	12	5	21	-
Walcott city (part)	-	-	-	-	-	-	-	-	-	(X)
Davenport city	39 119	34 496	3 739	19	401	88	3 580	14 256	21 283	2.3
Hickory Grove township	265	4	30	8	2	-	3	46	216	-
Maysville city	60	-	4	2	-	-	3	8	49	-
Walcott city (part)	3	1	-	-	-	-	-	-	3	-
Le Claire township	1 625	1 333	135	12	10	-	65	350	1 210	1.0
Le Claire city	1 102	971	104	-	10	-	50	274	778	0.9
Liberty township	264	4	23	38	2	-	7	26	231	-
Dixon city (part)	50	2	2	13	2	-	5	13	32	-
New Liberty city	46	2	-	6	-	-	2	2	42	-
Lincoln township	172	13	15	7	-	-	-	64	108	-
Pleasant Valley township	13 204	11 717	1 340	-	13	20	700	4 062	8 442	0.5
Bettendorf city	12 476	11 029	1 317	-	13	20	688	3 857	7 931	0.4
Panorama Park city	55	52	3	-	-	-	-	19	36	-
Riverdale city	264	251	13	-	-	-	12	123	129	5.3
Princeton township	575	336	40	21	35	-	14	107	454	1.9
Princeton city	375	312	19	2	4	-	14	82	279	2.9
Sheridan township	1 651	1 436	114	-	9	-	34	404	1 213	1.8
Eldridge city	1 510	1 375	101	-	-	-	34	396	1 080	1.9
Winfield township	456	228	39	-	6	-	14	64	378	2.0
Long Grove city	202	195	7	-	-	-	6	12	184	-
Shelby County	5 173	2 684	1 004	228	41	7	211	1 368	3 594	1.2
Cass township	214	80	38	14	3	-	2	42	170	2.3
Portsmouth city	99	76	15	8	-	-	1	34	64	5.1
Center township	167	11	92	5	-	-	-	11	156	4.8
Clay township	364	206	66	12	5	-	14	120	230	-
Elk Horn city	248	196	41	2	-	-	14	105	129	-
Douglas township	125	-	16	17	2	-	4	22	99	-
Kirkman city	36	-	4	2	-	-	-	7	29	-
Fairview township	97	-	14	14	2	-	3	12	82	-
Greeley township	95	14	9	16	4	-	5	13	77	-
Irwin city (part)	10	10	-	-	-	-	-	2	8	-
Grove township	71	-	17	5	-	3	6	7	58	8.5
Harlan city	2 179	1 752	389	18	-	-	123	695	1 361	0.4
Jackson township	119	2	15	17	-	-	-	29	90	-
Jefferson township	258	121	59	13	2	-	12	61	185	1.6
Irwin city (part)	153	121	28	2	2	-	12	47	94	-
Lincoln township	125	-	56	16	2	-	-	21	104	-

Table 21. **Fuels and Equipment Characteristics: 2000**—Con.

[Data based on a sample (except Tables 65-68). For information on confidentiality protection, coverage, sampling error, and nonsampling error, see Appendix G.
For location of definitions, see "How to Use This Census Report"]

State County County Subdivision Place	Occupied housing units	House heating fuel					Vehicles available			Percent no telephone service available
		Utility gas	Electricity	Fuel oil, kerosene, etc.	Coal or coke, wood, solar energy, or other fuel	None	None	1	2 or more	
Shelby County—Con.										
Monroe township	106	3	20	12	2	-	-	18	88	-
Polk township	65	-	14	13	-	-	-	-	65	-
Shelby township	401	253	33	5	2	-	9	121	271	2.5
Shelby city (part)	271	249	20	-	-	-	9	84	178	3.7
Tennant city	30	2	-	-	-	-	-	10	20	-
Union township	341	180	62	22	2	-	21	77	243	3.5
Defiance city	127	114	7	6	-	-	3	35	89	-
Earling city (part)	92	61	25	2	2	-	4	27	61	2.2
Washington township	173	-	47	6	10	4	2	34	137	2.9
Panama city	92	-	32	4	-	-	2	34	56	-
Westphalia township	273	62	57	23	5	-	10	85	178	1.5
Earling city (part)	85	57	20	2	4	-	4	37	44	4.7
Westphalia city	63	-	19	6	-	-	6	19	38	-
Sioux County	10 693	5 974	2 249	460	110	14	466	2 681	7 546	0.8
Buncombe township	809	579	181	-	10	-	59	243	507	0.6
Hawarden city (part)	781	579	170	-	10	-	59	232	490	0.6
Capel township	143	-	50	13	-	-	-	11	132	-
Center township	110	-	-	9	-	-	-	17	93	-
Eagle township	107	5	7	31	-	-	-	24	83	-
East Orange township	219	103	51	27	-	2	9	39	171	1.4
Granville city	136	100	23	4	-	2	9	34	93	2.2
Floyd township	416	237	107	45	5	-	14	94	308	-
Hospers city	267	212	49	2	-	-	7	77	183	-
Garfield township	93	-	6	23	6	-	-	6	87	-
Grant township	182	35	37	19	7	-	-	45	137	-
Matlock city	32	2	2	7	-	-	-	2	30	-
Sheldon city (part)	38	33	5	-	-	-	-	32	6	-
Holland township	1 810	1 361	295	38	11	-	81	503	1 226	0.6
Orange City city (part)	1 653	1 336	249	26	11	-	81	459	1 113	0.7
Lincoln township	827	535	160	12	2	-	28	207	592	1.2
Hull city	680	527	131	12	2	-	28	191	461	1.5
Logan township	318	215	25	10	2	4	27	125	166	5.7
Chatsworth city	35	-	3	-	2	-	-	7	28	-
Hawarden city (part)	254	213	22	4	-	-	27	112	115	7.1
Lynn township	116	-	39	11	-	-	-	23	93	-
Nassau township	619	398	117	9	12	-	27	155	437	1.3
Alton city	439	344	82	3	6	-	20	129	290	1.8
Orange City city (part)	69	50	13	-	6	-	-	26	43	-
Plato township	170	-	42	33	-	-	-	25	145	-
Reading township	340	7	57	67	6	-	7	90	243	-
Ireton city	234	7	38	40	6	-	7	81	146	-
Rock township	1 345	879	332	29	13	-	76	348	921	1.5
Rock Valley city	1 123	829	259	17	13	-	76	337	710	1.4
Settlers township	34	-	16	-	6	-	-	6	28	-
Sheridan township	415	195	125	10	2	1	15	94	306	2.9
Boyden city	269	185	63	4	2	1	4	78	187	3.7
Sherman township	188	7	30	11	6	-	10	35	143	-
Maurice city	98	2	14	5	-	-	-	15	83	-
Sioux township	108	5	36	5	-	-	-	7	101	-
Washington township	84	-	11	11	-	-	-	16	68	-
Welcome township	499	214	174	14	10	-	21	110	368	-
Sioux Center city (part)	297	214	67	7	-	-	21	89	187	-
West Branch township	1 741	1 199	351	33	12	7	92	458	1 191	-
Sioux Center city (part)	1 557	1 178	309	16	12	7	80	458	1 019	-
Story County	29 383	22 286	4 078	166	208	63	1 350	9 527	18 506	0.9
Collins township	317	111	17	12	5	-	5	69	243	0.6
Collins city	207	102	17	5	-	-	5	61	141	1.0
Franklin township	7 551	6 525	685	6	23	19	310	2 320	4 921	0.4
Ames city (part)	6 495	5 784	591	6	4	19	305	2 142	4 048	0.4
Gilbert city	336	300	29	-	2	-	5	71	260	0.6
Grant township	446	257	16	12	-	-	13	83	350	2.7
Ames city (part)	83	83	-	-	-	-	-	8	75	-
Nevada city (part)	154	142	12	-	-	-	5	47	102	7.8
Howard township	701	489	51	-	9	-	10	148	543	0.6
Roland city	478	433	42	-	2	-	10	107	361	0.8
Story City city (part)	46	46	-	-	-	-	-	8	38	-
Indian Creek township	563	234	68	32	22	-	10	135	418	1.4
Maxwell city	310	190	44	15	3	-	8	86	216	1.0
Lafayette township	1 423	1 083	204	-	16	-	47	489	887	-
Story City city (part)	1 278	1 040	204	-	16	-	47	473	758	-
Lincoln township	315	146	19	23	2	-	14	71	230	1.3
Zearing city	230	143	19	6	2	-	10	55	165	1.7
Milford township	192	56	8	8	-	-	-	43	149	-
Ames city (part)	-	-	-	-	-	-	-	-	-	(X)
Nevada township	2 799	2 152	415	-	24	7	124	907	1 768	2.0
Nevada city (part)	2 558	2 096	402	-	24	7	122	881	1 555	2.0
New Albany township	468	320	28	8	7	-	23	86	359	1.7
Colo city	339	307	28	-	2	-	12	77	250	2.4
Palestine township	1 786	1 249	305	9	16	7	74	430	1 282	0.7
Huxley city	921	693	205	4	6	3	52	244	625	1.3
Kelley city (part)	36	-	2	-	-	-	-	2	34	-
Sheldahl city (part)	54	52	-	-	-	-	-	4	50	-
Slater city	537	447	73	5	6	4	22	143	372	-
Richland township	128	10	-	4	5	-	-	26	102	-
Sherman township	88	11	-	12	-	-	-	40	48	-
Union township	481	282	45	9	9	-	12	110	359	0.8
Cambridge city	312	270	33	-	7	-	10	69	233	1.3
Warren township	219	70	29	12	-	-	6	45	168	1.8
McCallsburg city	127	70	29	-	-	-	6	31	90	3.1
Washington township	11 906	9 291	2 188	19	70	30	702	4 525	6 679	1.1
Ames city (part)	11 467	9 083	2 163	6	70	30	700	4 434	6 333	1.0
Kelley city (part)	75	4	8	4	-	-	2	16	57	-

Table 21. **Fuels and Equipment Characteristics: 2000**—Con.

[Data based on a sample (except Tables 65-68). For information on confidentiality protection, coverage, sampling error, and nonsampling error, see Appendix G.
For location of definitions, see "How to Use This Census Report"]

State County County Subdivision Place	Occupied housing units	House heating fuel					Vehicles available			Percent no telephone service available
		Utility gas	Electricity	Fuel oil, kerosene, etc.	Coal or coke, wood, solar energy, or other fuel	None	None	1	2 or more	
Tama County	7 018	3 604	617	473	135	4	383	1 858	4 777	2.3
Buckingham township	125	-	3	6	-	-	-	12	113	2.4
Carlton township	363	212	29	9	2	-	15	97	251	3.9
Garwin city	238	202	23	-	2	-	9	85	144	5.9
Carroll township	101	7	33	29	5	-	5	23	73	-
Clark township	641	485	47	27	4	-	25	162	454	0.3
Dysart city	529	479	40	4	4	-	25	156	348	0.4
Columbia township	133	-	-	15	6	-	10	10	113	-
Crystal township	79	-	-	16	-	-	-	9	70	-
Geneseo township	170	6	23	6	-	-	-	24	146	-
Grant township	128	4	-	5	-	-	3	18	107	-
Highland township	58	-	6	14	-	-	-	6	52	-
Howard township	90	4	14	25	-	-	-	17	73	-
Indian Village township	405	99	21	25	18	-	33	81	291	4.9
Le Grand city (part)	-	-	-	-	-	-	-	-	-	(X)
Montour city	112	66	8	-	2	-	7	29	76	4.5
Lincoln township	176	5	14	23	-	-	3	45	128	1.1
Lincoln city	79	3	10	6	-	-	3	30	46	2.5
Oneida township	203	-	13	75	5	-	17	42	144	-
Clutier city	110	-	13	43	5	-	11	36	63	-
Otter Creek township	161	-	4	28	5	-	-	30	131	3.7
Perry township	810	647	15	30	10	-	31	271	508	3.5
Traer city	685	647	15	5	7	-	25	262	398	3.2
Richland township	72	16	-	-	8	-	8	14	50	-
Salt Creek township	184	66	8	7	21	-	12	47	125	1.6
Chelsea city	91	63	6	5	3	-	10	40	41	3.3
Spring Creek township	552	358	47	33	2	-	21	151	380	2.4
Gladbrook city	399	333	43	15	2	-	19	126	254	3.0
Tama township	1 139	868	173	11	9	-	94	375	670	2.5
Tama city	1 055	853	173	8	4	-	94	343	618	2.5
Toledo township	1 211	824	161	39	16	4	92	392	727	2.6
Toledo city	981	778	161	9	16	4	83	325	573	2.8
York township	217	3	6	50	24	-	14	32	171	3.7
Elberon city	88	3	-	13	11	-	-	18	70	4.5
Vining city	31	-	-	1	2	-	6	4	21	-
Taylor County	2 824	1 108	382	134	119	2	126	727	1 971	2.5
Bedford township	727	581	88	9	7	-	51	250	426	2.1
Bedford city	700	579	82	7	7	-	49	249	402	2.1
Benton township	35	1	2	4	2	-	-	3	32	2.9
Clayton township	57	-	-	-	-	-	-	12	45	-
Dallas township	295	3	45	25	25	-	4	89	202	1.0
New Market city	206	3	40	16	8	-	2	79	125	1.5
Gay township	53	-	-	-	-	-	-	-	53	-
Grant township	224	138	31	10	4	-	11	49	164	1.8
Clearfield city (part)	166	134	20	4	2	-	11	45	110	2.4
Grove township	60	3	3	16	-	-	-	2	58	-
Holt township	59	-	3	5	4	-	-	2	57	-
Jackson township	9	-	-	-	-	-	-	-	9	-
Jefferson township	138	4	13	6	8	2	14	37	87	13.0
Athelstan city	12	-	-	3	3	-	2	5	5	58.3
Blockton city	90	4	13	3	1	-	12	30	48	12.2
Marshall township	103	4	13	2	9	-	6	18	79	6.8
Conway city	20	-	2	-	-	-	4	2	14	-
Sharpsburg city	41	2	7	-	2	-	2	12	27	14.6
Mason township	78	-	4	2	19	-	-	14	64	3.8
Nodaway township	61	2	16	7	-	-	-	10	51	6.6
Platte township	633	370	153	35	5	-	38	209	386	2.4
Lenox city (part)	553	366	140	22	4	-	35	193	325	2.7
Polk township	52	-	2	-	4	-	2	-	50	-
Ross township	61	-	4	-	6	-	-	-	61	-
Washington township	179	2	5	13	26	-	-	32	147	1.1
Gravity city	88	2	2	10	11	-	-	18	70	2.3
Union County	5 242	3 402	713	57	138	8	379	1 593	3 270	2.8
Creston city	3 353	2 790	464	-	32	8	307	1 163	1 883	2.5
Dodge township	72	-	12	5	5	-	-	-	72	8.3
Douglas township	270	94	36	11	17	-	8	52	210	4.4
Cromwell city	48	-	3	4	6	-	5	4	39	-
Grant township	129	5	-	6	21	-	24	17	88	3.1
Shannon City city (part)	34	3	-	-	2	-	4	2	28	11.8
Highland township	109	-	50	-	8	-	-	21	88	6.4
Jones township	137	-	22	12	18	-	-	24	113	3.6
Thayer city	27	-	4	-	5	-	-	10	17	18.5
Lincoln township	87	14	23	-	-	-	-	19	68	-
New Hope township	257	150	21	8	11	-	6	86	165	1.6
Lorimor city	175	147	21	1	4	-	6	58	111	2.3
Platte township	97	2	16	-	-	-	-	18	79	2.1
Kent city	20	2	2	-	-	-	-	2	18	10.0
Pleasant township	41	2	6	-	-	-	6	25	10	-
Sand Creek township	80	-	2	7	6	-	2	17	61	-
Arispe city	40	-	-	-	6	-	2	13	25	-
Spaulding township	97	8	-	2	-	-	-	8	89	-
Union township	513	337	61	6	20	-	26	143	344	4.7
Afton city	386	304	61	-	15	-	20	136	230	4.9
Van Buren County	3 181	690	419	73	255	-	173	904	2 104	4.0
Bonaparte township	284	4	60	2	10	-	17	76	191	4.9
Bonaparte city	191	4	47	2	2	-	15	61	115	3.7
Cedar township	159	40	23	2	8	-	-	38	121	-
Stockport city (part)	59	32	13	2	-	-	-	23	36	-
Chequest township	82	2	9	-	26	-	17	6	59	20.7
Des Moines township	84	2	12	-	12	-	2	12	70	4.8
Cantril city (part)	-	-	-	-	-	-	-	-	-	(X)
Farmington township	425	5	57	30	28	-	20	154	251	1.6
Farmington city	328	5	52	30	12	-	18	128	182	2.1
Harrisburg township	81	-	8	-	5	-	-	-	81	-
Henry township	56	5	5	-	5	-	-	11	45	8.9

Table 21. **Fuels and Equipment Characteristics: 2000**—Con.

[Data based on a sample (except Tables 65-68). For information on confidentiality protection, coverage, sampling error, and nonsampling error, see Appendix G.
For location of definitions, see "How to Use This Census Report"]

State County County Subdivision Place	Occupied housing units	House heating fuel					Vehicles available			Percent no telephone service available
		Utility gas	Electricity	Fuel oil, kerosene, etc.	Coal or coke, wood, solar energy, or other fuel	None	None	1	2 or more	
Van Buren County—Con.										
Jackson township	437	9	53	15	44	-	36	129	272	11.9
Cantril city (part)	114	4	19	6	2	-	7	44	63	7.0
Milton city	213	5	21	9	9	-	6	75	132	8.9
Lick Creek township	186	31	25	11	28	-	7	52	127	3.2
Birmingham city (part)	45	30	9	4	2	-	2	12	31	-
Union township	291	181	13	8	20	-	14	73	204	1.0
Birmingham city (part)	139	120	4	2	5	-	10	42	87	0.7
Stockport city (part)	57	40	4	-	-	-	4	18	35	3.5
Van Buren township	635	393	70	-	34	-	30	237	368	0.3
Keosauqua city	470	377	62	-	5	-	30	200	240	0.4
Vernon township	107	-	6	-	9	-	2	17	88	1.9
Mount Sterling city	22	-	2	-	5	-	-	2	20	9.1
Village township	288	18	74	5	13	-	28	92	168	2.8
Douds CDP	101	6	38	-	-	-	28	38	35	-
Leando CDP	41	-	20	-	-	-	-	23	18	-
Washington township	66	-	4	-	13	-	-	7	59	10.6
Wapello County	14 784	10 687	1 440	107	272	19	1 134	4 836	8 814	3.0
Adams township	308	5	52	10	23	-	10	95	203	1.0
Blakesburg city	168	5	29	6	2	-	10	54	104	1.8
Agency township	490	255	53	7	13	-	35	130	325	4.3
Agency city	273	216	45	-	8	-	30	72	171	3.3
Cass township	80	2	12	-	4	-	2	19	59	2.5
Chillicothe city	32	2	2	-	2	-	2	4	26	-
Center township	11 104	9 618	886	27	122	19	992	3 997	6 115	3.3
Ottumwa city (part)	10 308	9 242	783	20	103	19	963	3 858	5 487	3.5
Columbia township	431	238	103	-	4	-	26	118	287	3.7
Eddyville city (part)	334	236	89	-	2	-	24	104	206	4.8
Competine township	106	-	5	16	-	-	-	13	93	-
Dahlonega township	222	124	48	-	-	-	-	32	190	-
Ottumwa city (part)	17	17	-	-	-	-	-	6	11	-
Green township	295	-	27	-	13	-	10	39	246	-
Highland township	126	10	18	16	14	-	-	27	99	4.8
Keokuk township	428	148	81	7	20	-	17	106	305	-
Pleasant township	98	-	10	-	5	-	-	34	64	-
Polk township	235	18	33	-	31	-	-	17	218	2.6
Richland township	240	58	20	-	9	-	10	26	204	-
Kirkville city	71	2	4	-	5	-	-	12	59	-
Ottumwa city (part)	5	5	-	-	-	-	-	-	5	-
Washington township	621	211	92	24	14	-	32	183	406	3.2
Eldon city	443	205	67	24	10	-	32	141	270	4.5
Warren County	14 708	8 615	2 034	156	195	59	510	3 657	10 541	0.8
Allen township	1 466	1 113	180	-	10	-	53	379	1 034	0.4
Carlisle city (part)	1 318	1 113	163	-	10	-	53	355	910	-
Belmont township	372	219	30	9	4	-	14	100	258	2.7
Milo city (part)	241	209	25	5	-	-	14	59	168	0.8
Greenfield township	2 053	1 157	336	23	8	-	24	470	1 559	0.6
Norwalk city (part)	772	514	252	-	-	-	18	262	492	-
Spring Hill city	29	18	2	3	2	-	-	2	27	6.9
Indianola city	4 741	3 848	786	6	27	50	252	1 635	2 854	1.1
Jackson township	284	83	15	-	12	-	11	36	237	-
St. Marys city	51	47	1	-	-	-	3	12	36	-
Jefferson township	574	170	76	-	7	-	8	112	454	0.9
Bevington city (part)	3	-	-	-	-	-	-	-	3	-
Martensdale city	172	126	26	-	3	-	3	63	106	-
Liberty township	185	10	17	9	5	-	5	56	124	-
Lincoln township	760	29	62	59	35	-	12	66	682	1.8
Ackworth city	30	4	-	-	2	-	-	6	24	-
Linn township	2 059	1 314	316	15	13	7	60	397	1 602	0.3
Cumming city	62	-	-	-	-	-	1	4	57	-
Norwalk city (part)	1 627	1 310	272	-	-	7	59	339	1 229	0.4
Otter township	268	67	22	-	8	-	17	22	229	-
Milo city (part)	70	52	18	-	-	-	7	6	57	-
Palmyra township	192	8	22	8	13	-	8	16	168	-
Richland township	438	263	26	8	2	2	13	86	339	0.5
Hartford city	266	242	15	-	-	2	8	57	201	0.8
Squaw township	239	11	7	13	14	-	4	35	200	-
Union township	181	-	22	3	-	-	11	25	145	1.7
Sandyville city	31	-	2	3	-	-	3	5	23	9.7
Virginia township	379	178	59	-	9	-	8	121	250	1.1
New Virginia city	193	154	39	-	-	-	8	56	129	2.1
White Breast township	267	124	36	3	14	-	10	50	207	2.6
Lacona city	149	119	26	-	2	-	8	41	100	4.7
White Oak township	250	21	22	-	14	-	-	51	199	-
Washington County	8 056	4 525	1 190	104	179	15	478	2 309	5 269	3.4
Brighton township	359	238	36	3	2	-	18	86	255	4.2
Brighton city	283	222	36	3	2	-	18	77	188	5.3
Cedar township	101	5	18	-	-	-	-	5	96	-
Clay township	93	7	28	-	-	-	-	14	79	-
Crawford township	238	6	28	12	2	-	18	41	179	1.7
Crawfordsville city	120	4	8	6	-	-	10	27	83	1.7
Dutch Creek township	114	9	25	6	11	-	-	29	85	-
English River township	1 334	783	215	11	74	4	123	390	821	7.1
Kalona city	937	736	156	-	15	4	46	338	553	1.8
Franklin township	190	63	6	8	10	-	2	37	151	-
West Chester city	67	51	6	-	5	-	2	19	46	-
Highland township	141	-	10	10	12	-	-	33	108	-
Iowa township	687	324	78	11	20	-	21	145	521	2.3
Riverside city	384	314	57	6	1	-	16	111	257	1.6
Jackson township	153	13	6	5	6	5	-	20	133	6.5
Lime Creek township	796	483	86	11	15	-	37	239	520	3.1
Wellman city	556	461	74	3	4	-	31	190	335	1.8
Marion township	210	5	29	7	4	-	-	23	187	3.3
Coppock city (part)	6	-	-	-	1	-	-	3	3	-
Oregon township	350	160	44	3	1	-	6	83	261	2.3

Table 21. **Fuels and Equipment Characteristics: 2000**—Con.

[Data based on a sample (except Tables 65-68). For information on confidentiality protection, coverage, sampling error, and nonsampling error, see Appendix G.
For location of definitions, see "How to Use This Census Report"]

State County County Subdivision Place	Occupied housing units	House heating fuel					Vehicles available			Percent no telephone service available
		Utility gas	Electricity	Fuel oil, kerosene, etc.	Coal or coke, wood, solar energy, or other fuel	None	None	1	2 or more	
Washington County—Con.										
Oregon township—Con.										
Ainsworth city	204	154	33	-	1	-	6	70	128	2.5
Seventy-Six township	99	9	4	13	4	-	-	17	82	4.0
Washington township	3 191	2 420	577	4	18	6	253	1 147	1 791	2.9
Washington city	2 923	2 378	506	-	7	6	240	1 098	1 585	2.9
Wayne County	2 821	1 206	422	55	101	4	134	814	1 873	3.9
Benton township	88	8	2	-	31	-	-	6	82	-
Corydon city (part)	8	8	-	-	-	-	-	2	6	-
Clay township	70	2	6	1	3	-	-	3	67	-
Clinton township	32	-	3	1	-	-	-	3	29	-
Corydon township	779	583	119	2	4	2	48	304	427	2.1
Corydon city (part)	716	581	119	2	4	2	48	288	380	2.2
Grand River township	195	94	38	13	7	-	14	49	132	3.6
Clio city (part)	36	3	4	7	1	-	2	4	30	8.3
Lineville city	130	91	30	2	-	-	12	43	75	3.1
Howard township	41	-	12	-	-	-	-	3	38	-
Jackson township	96	-	12	-	10	-	-	26	70	6.3
Jefferson township	49	6	2	14	-	-	2	6	41	-
Clio city (part)	4	-	-	2	-	-	2	-	2	-
Monroe township	42	-	-	-	8	-	4	8	30	9.5
Richman township	326	9	107	15	8	-	21	122	183	8.3
Humeston city	259	9	96	11	5	-	18	109	132	8.5
South Fork township	127	-	13	1	8	-	4	39	84	6.3
Promise City city	51	-	6	1	4	-	4	17	30	15.7
Union township	99	7	8	3	8	-	2	19	78	4.0
Millerton city	25	-	6	3	-	-	-	11	14	8.0
Walnut township	406	293	40	-	4	2	22	119	265	6.4
Seymour city	334	290	35	-	4	2	22	108	204	7.8
Warren township	294	200	32	5	4	-	17	67	210	1.7
Allerton city	229	193	28	-	4	-	17	60	152	2.2
Washington township	75	-	10	-	-	-	-	18	57	-
Wright township	102	4	18	-	6	-	-	22	80	5.9
Webster County	15 878	12 224	1 277	65	220	21	952	5 421	9 505	1.8
Badger township	474	315	42	-	-	-	18	97	359	1.7
Badger city	229	204	25	-	-	-	12	53	164	0.9
Burnside township	147	6	13	3	-	-	-	31	116	-
Clay township	97	-	-	5	-	-	5	10	82	-
Colfax township	108	19	-	-	5	-	7	15	86	-
Duncombe city (part)	2	-	-	-	-	-	-	-	2	-
Cooper township	211	137	12	-	-	-	-	63	148	-
Dayton township	485	339	20	2	11	-	18	111	356	0.6
Dayton city	355	323	18	-	4	-	14	105	236	0.8
Deer Creek township	123	9	-	7	-	-	7	19	97	-
Douglas township	429	289	22	-	-	-	-	90	339	0.9
Elkhorn township	285	143	6	-	6	-	-	85	200	3.2
Fort Dodge city	10 452	9 220	960	21	137	21	783	4 127	5 542	2.2
Fulton township	190	68	2	-	4	-	11	34	145	-
Moorland city	77	68	2	-	-	-	7	9	61	-
Gowrie township	456	376	16	-	5	-	17	140	299	1.3
Farnhamville city (part)	-	-	-	-	-	-	-	-	-	(X)
Gowrie city (part)	392	369	12	-	5	-	17	131	244	1.5
Hardin township	49	11	3	-	4	-	-	7	42	-
Stratford city (part)	11	11	-	-	-	-	-	-	11	-
Jackson township	164	2	5	8	-	-	2	37	125	0.6
Clare city	77	2	5	1	-	-	2	20	55	1.3
Johnson township	167	6	5	10	-	-	1	23	143	-
Barnum city	71	6	3	3	-	-	1	12	58	-
Lost Grove township	292	133	56	5	12	-	19	78	195	2.7
Gowrie city (part)	37	13	24	-	-	-	11	17	9	-
Harcourt city	139	107	30	-	-	-	8	48	83	2.9
Newark township	139	61	10	-	-	-	4	34	101	-
Vincent city	65	55	10	-	-	-	4	21	40	-
Otho township	404	296	32	-	10	-	20	97	287	1.5
Coalville CDP (part)	-	-	-	-	-	-	-	-	-	(X)
Otho city	245	212	26	-	-	-	18	75	152	1.6
Pleasant Valley township	303	253	-	-	12	-	7	79	217	-
Coalville CDP (part)	244	244	-	-	-	-	7	75	162	-
Roland township	276	165	22	2	-	-	5	74	197	-
Callender city	168	152	14	2	-	-	5	68	95	-
Sumner township	192	160	12	-	2	-	2	70	120	2.6
Lehigh city (part)	181	160	12	-	-	-	2	70	109	2.8
Washington township	312	177	23	-	3	-	26	72	214	-
Duncombe city (part)	208	171	23	-	3	-	21	59	128	-
Webster township	91	35	12	-	7	-	-	22	69	2.2
Lehigh city (part)	40	33	-	-	-	-	-	12	28	-
Yell township	32	4	4	2	2	-	-	6	26	-
Lehigh city (part)	-	-	-	-	-	-	-	-	-	(X)
Winnebago County	4 749	2 630	379	255	38	21	256	1 435	3 058	0.8
Buffalo township	520	190	51	53	-	-	22	194	304	0.4
Buffalo Center city	425	182	29	40	-	-	19	172	234	0.5
Center township	1 121	819	124	14	13	-	85	346	690	0.7
Lake Mills city	965	819	119	-	4	-	85	328	552	0.8
Eden township	54	-	4	14	-	-	-	26	28	-
Forest township	1 852	1 591	81	-	12	19	123	587	1 142	1.2
Forest City city (part)	1 557	1 455	59	-	12	19	116	536	905	1.4
Leland city	109	93	9	-	-	-	7	40	62	-
Grant township	76	-	10	18	-	-	-	-	76	-
King township	340	8	39	43	-	2	12	113	215	0.6
Thompson city	268	6	29	34	-	-	12	99	157	0.7
Lincoln township	176	3	19	35	-	-	14	49	113	1.1
Rake city	113	3	10	18	-	-	14	45	54	1.8
Linden township	61	-	13	-	-	-	-	8	53	-
Logan township	100	-	2	22	-	-	-	28	72	-
Scarville city (part)	24	-	-	6	-	-	-	4	20	-

Table 21. **Fuels and Equipment Characteristics: 2000**—Con.

[Data based on a sample (except Tables 65-68). For information on confidentiality protection, coverage, sampling error, and nonsampling error, see Appendix G.
For location of definitions, see "How to Use This Census Report"]

State County County Subdivision Place	Occupied housing units	House heating fuel					Vehicles available			Percent no telephone service available
		Utility gas	Electricity	Fuel oil, kerosene, etc.	Coal or coke, wood, solar energy, or other fuel	None	None	1	2 or more	
Winnebago County—Con.										
Mount Valley township	208	13	19	6	13	-	-	37	171	-
Newton township	83	-	2	9	-	-	-	12	71	-
Norway township	158	6	15	41	-	-	-	35	123	-
Scarville city (part)	13	-	-	2	-	-	-	5	8	-
Winneshiek County	7 734	3 281	938	485	397	13	393	2 209	5 132	0.9
Bloomfield township	220	2	19	20	12	-	-	45	175	-
Castalia city	81	2	9	2	2	-	-	35	46	-
Bluffton township	158	-	6	4	19	-	7	30	121	1.3
Burr Oak township	192	4	11	12	15	-	2	53	137	-
Calmar township	785	359	158	37	16	2	49	217	519	1.3
Calmar city (part)	455	350	91	2	2	2	37	143	275	0.4
Spillville city	171	2	32	25	7	-	8	51	112	3.5
Canoe township	207	6	16	18	23	-	7	41	159	4.8
Decorah township	3 405	2 475	546	76	48	7	255	1 255	1 895	0.4
Decorah city	2 823	2 173	529	45	34	7	244	1 148	1 431	0.5
Frankville township	170	-	15	17	9	-	-	29	141	4.7
Fremont township	95	-	-	11	6	-	-	18	77	5.3
Glenwood township	202	23	17	19	46	-	-	31	171	-
Hesper township	196	-	7	18	16	-	12	47	137	-
Highland township	121	4	4	38	8	-	-	18	103	-
Jackson township	109	-	2	25	11	-	-	34	75	-
Jackson Junction city	28	-	2	4	2	-	-	2	26	-
Lincoln township	233	86	38	6	16	4	4	54	175	2.1
Ridgeway city	123	86	30	6	1	-	4	38	81	-
Madison township	181	-	18	13	25	-	-	27	154	-
Military township	475	286	47	10	8	-	32	117	326	-
Ossian city	328	272	45	1	-	-	28	84	216	-
Orleans township	115	6	3	30	16	-	2	10	103	-
Pleasant township	162	-	6	15	40	-	7	22	133	1.9
Springfield township	181	29	9	31	15	-	-	12	169	3.9
Sumner township	130	1	-	27	21	-	1	23	106	4.6
Washington township	397	-	16	58	27	-	15	126	256	-
Calmar city (part)	-	-	-	-	-	-	-	-	-	(X)
Fort Atkinson city	162	-	14	2	15	-	6	63	93	-
Woodbury County	39 151	29 069	5 647	565	444	190	3 564	12 309	23 278	2.4
Arlington township	776	507	161	12	-	4	37	219	520	1.2
Moville city	619	474	134	-	-	4	32	195	392	0.6
Banner township	381	225	41	10	10	-	2	81	298	0.8
Lawton city (part)	256	215	31	-	-	-	2	64	190	1.2
Concord township	413	64	102	-	46	-	8	56	349	2.4
Floyd township	310	25	73	9	7	-	6	39	265	3.2
Bronson city	102	-	25	6	7	-	4	10	88	7.8
Lawton city (part)	5	-	5	-	-	-	-	-	5	-
Grange township	82	-	12	-	7	-	-	9	73	-
Grant township	78	-	17	9	5	-	4	16	58	-
Kedron township	353	9	22	61	13	-	21	126	206	2.3
Anthon city (part)	235	7	15	28	6	-	15	105	115	1.7
Correctionville city (part)	32	2	-	20	-	-	-	14	18	-
Lakeport township	58	2	21	-	-	-	1	9	48	-
Liberty township	411	153	97	-	-	-	19	95	297	1.9
Salix city	160	142	13	-	-	-	11	59	90	2.5
Sergeant Bluff city (part)	-	-	-	-	-	-	-	-	-	(X)
Liston township	263	137	34	42	2	-	17	68	178	0.8
Danbury city	182	137	25	14	2	-	17	58	107	-
Little Sioux township	233	2	41	25	14	-	5	43	185	0.9
Smithland city	100	2	11	14	3	-	5	24	71	2.0
Miller township	114	11	12	7	4	-	2	25	87	2.6
Anthon city (part)	50	5	5	7	-	-	-	18	32	-
Morgan township	74	5	15	25	-	-	-	5	69	-
Moville township	107	5	30	8	-	-	-	5	102	-
Oto township	114	9	4	13	9	-	15	33	66	3.5
Oto city	53	9	-	4	5	-	7	27	19	5.7
Rock township	290	2	31	64	2	-	15	80	195	2.4
Correctionville city (part)	87	2	3	21	-	-	11	26	50	8.0
Cushing city	107	-	17	22	2	-	4	35	68	-
Rutland township	256	-	67	57	6	-	12	44	200	0.8
Pierson city	139	-	28	31	6	-	6	23	110	-
Sioux City city (part)	32 048	26 407	4 415	80	290	181	3 295	10 619	18 134	2.6
Sloan township	482	318	117	15	-	-	29	142	311	0.4
Sloan city	424	313	109	2	-	-	29	134	261	0.5
Union township	310	5	66	71	10	-	18	97	195	1.6
Correctionville city (part)	221	3	44	51	8	-	13	88	120	2.3
West Fork township	140	-	17	26	-	-	-	40	100	-
Willow township	178	15	21	12	13	-	4	60	114	3.4
Hornick city	105	6	9	12	2	-	4	29	72	-
Wolf Creek township	85	-	10	19	2	-	1	16	68	2.4
Woodbury township	1 595	1 168	221	-	4	5	53	382	1 160	0.3
Sergeant Bluff city (part)	1 132	1 026	89	-	-	5	53	333	746	0.4
Worth County	3 278	1 874	198	37	51	2	194	797	2 287	1.6
Barton township	64	-	-	-	-	-	-	6	58	-
Bristol township	195	80	12	14	-	-	-	39	156	1.0
Joice city	94	80	12	-	-	-	-	28	66	2.1
Brookfield township	131	24	7	-	7	-	-	6	125	-
Danville township	130	48	-	-	7	-	5	27	98	-
Hanlontown city (part)	40	40	-	-	-	-	5	4	31	-
Deer Creek township	66	-	6	-	-	-	-	-	66	-
Fertile township	311	215	16	4	-	-	8	50	253	0.6
Fertile city	151	149	2	-	-	-	6	35	110	-
Hanlontown city (part)	49	43	6	-	-	-	2	11	36	4.1
Grove township	994	810	89	19	5	2	105	332	557	1.4
Northwood city	915	802	83	-	5	2	105	309	501	0.9
Hartland township	100	-	10	-	8	-	6	7	87	-
Kensett township	231	123	14	-	4	-	7	62	162	1.3
Kensett city	126	112	10	-	-	-	2	41	83	2.4

Table 21. **Fuels and Equipment Characteristics: 2000**—Con.

[Data based on a sample (except Tables 65-68). For information on confidentiality protection, coverage, sampling error, and nonsampling error, see Appendix G.
For location of definitions, see "How to Use This Census Report"]

State **County** **County Subdivision** **Place**	Occupied housing units	House heating fuel					Vehicles available			Percent no telephone service available
		Utility gas	Electricity	Fuel oil, kerosene, etc.	Coal or coke, wood, solar energy, or other fuel	None	None	1	2 or more	
Worth County—Con.										
Lincoln township	711	538	37	-	11	-	47	195	469	2.1
Manly city	548	500	37	-	5	-	45	156	347	2.4
Silver Lake township	94	32	-	-	7	-	-	16	78	7.4
Union township	251	4	7	-	2	-	16	57	178	3.2
Grafton city	123	4	7	-	-	-	9	29	85	1.6
Wright County	5 940	3 534	872	140	48	3	282	1 976	3 682	1.7
Belmond township	206	103	16	7	-	-	-	53	153	-
Belmond city (part)	107	93	9	-	-	-	-	32	75	-
Blaine township	351	5	26	42	-	-	17	98	236	3.7
Dows city (part)	247	5	15	36	-	-	15	92	140	2.4
Galt city	15	-	-	-	-	-	-	2	13	-
Boone township	58	-	14	-	-	-	-	6	52	-
Dayton township	159	101	19	6	5	-	6	42	111	1.9
Clarion city (part)	89	89	-	-	-	-	6	31	52	3.4
Eagle Grove township	1 641	1 369	200	5	-	-	73	638	930	1.9
Eagle Grove city	1 515	1 337	173	-	-	-	73	618	824	2.0
Goldfield city (part)	27	13	14	-	-	-	-	12	15	-
Grant township	707	492	66	9	17	-	36	211	460	-
Clarion city (part)	555	473	52	-	17	-	29	177	349	-
Iowa township	174	-	17	15	2	-	7	37	130	2.9
Rowan city	93	-	12	4	2	-	7	34	52	5.4
Lake township	151	69	29	5	-	-	12	36	103	5.3
Clarion city (part)	77	59	18	-	-	-	12	20	45	10.4
Liberty township	322	240	32	4	-	-	17	98	207	-
Goldfield city (part)	269	240	19	4	-	-	17	95	157	-
Lincoln township	595	343	180	18	9	3	22	258	315	2.7
Clarion city (part)	533	343	170	-	9	3	22	238	273	2.1
Norway township	67	-	-	-	-	-	-	19	48	10.4
Pleasant township	1 124	804	236	-	8	-	88	422	614	1.8
Belmond city (part)	1 010	770	223	-	8	-	88	411	511	2.0
Troy township	83	-	-	-	4	-	-	7	76	-
Vernon township	63	4	10	6	1	-	-	12	51	-
Wall Lake township	70	2	15	15	2	-	-	-	70	-
Woolstock township	169	2	12	8	-	-	4	39	126	-
Woolstock city	99	2	12	1	-	-	4	32	63	-

Table 22. **Fuels and Equipment Characteristics: 2000**

[Data based on a sample (except Tables 65-68). For information on confidentiality protection, coverage, sampling error, and nonsampling error, see Appendix G.
For location of definitions, see "How to Use This Census Report"]

State County Place	Occupied housing units	House heating fuel					Vehicles available			Percent no telephone service available
		Utility gas	Electricity	Fuel oil, kerosene, etc.	Coal or coke, wood, solar energy, or other fuel	None	None	1	2 or more	
The State	**1 149 276**	**773 247**	**147 318**	**25 860**	**19 553**	**3 158**	**73 684**	**350 894**	**724 698**	**1.7**
COUNTY										
Adair County	3 398	1 761	438	92	49	-	199	970	2 229	2.3
Adams County	1 867	818	181	115	36	7	97	509	1 261	2.6
Allamakee County	5 722	2 030	636	531	459	15	338	1 604	3 780	1.7
Appanoose County	5 779	2 650	1 307	7	229	21	442	1 809	3 528	5.8
Audubon County	2 773	1 566	218	166	46	4	153	747	1 873	2.0
Benton County	9 746	5 267	1 324	872	231	11	487	2 277	6 982	1.1
Black Hawk County	49 683	38 251	7 392	494	328	125	3 836	15 801	30 046	1.5
Boone County	10 374	6 978	1 008	78	186	20	586	2 938	6 850	1.7
Bremer County	8 860	5 576	769	341	156	25	427	2 195	6 238	0.6
Buchanan County	7 933	4 558	807	349	285	9	580	2 150	5 203	4.1
Buena Vista County	7 499	5 111	959	193	58	23	455	2 390	4 654	1.7
Butler County	6 175	3 418	728	220	123	11	263	1 550	4 362	1.0
Calhoun County	4 513	2 570	513	138	43	6	203	1 404	2 906	1.9
Carroll County	8 486	5 071	1 243	314	48	12	552	2 645	5 289	1.2
Cass County	6 120	4 225	452	30	73	-	438	1 959	3 723	1.7
Cedar County	7 147	3 696	643	441	167	5	354	1 745	5 048	1.0
Cerro Gordo County	19 374	14 819	2 100	98	200	62	1 674	6 322	11 378	1.5
Cherokee County	5 378	3 096	725	204	90	25	292	1 560	3 526	2.1
Chickasaw County	5 192	2 684	337	368	128	15	233	1 318	3 641	2.0
Clarke County	3 584	1 450	725	104	123	-	223	1 002	2 359	2.1
Clay County	7 259	4 374	1 335	120	131	20	527	2 305	4 427	1.1
Clayton County	7 375	3 134	572	580	511	16	381	2 135	4 859	1.8
Clinton County	20 105	13 695	2 071	1 053	364	34	1 481	6 141	12 483	2.0
Crawford County	6 441	2 500	1 585	502	78	9	424	1 607	4 410	1.4
Dallas County	15 584	9 773	2 128	174	223	89	563	4 154	10 867	0.9
Davis County	3 207	924	459	69	415	3	321	789	2 097	7.5
Decatur County	3 337	1 331	578	35	143	12	257	1 000	2 080	2.8
Delaware County	6 834	3 512	513	207	148	2	338	1 710	4 786	2.2
Des Moines County	17 270	13 182	1 767	93	215	46	1 300	5 627	10 343	2.3
Dickinson County	7 103	4 766	1 099	52	32	27	307	2 190	4 606	1.2
Dubuque County	33 690	24 464	3 250	1 754	606	74	2 427	10 704	20 559	1.6
Emmet County	4 450	3 035	321	153	31	14	299	1 293	2 858	2.2
Fayette County	8 778	4 523	819	600	301	6	545	2 758	5 475	1.4
Floyd County	6 828	4 440	602	247	155	15	414	2 055	4 359	1.8
Franklin County	4 356	2 092	538	380	64	13	251	1 233	2 872	1.4
Fremont County	3 199	1 492	238	173	63	3	169	868	2 162	2.4
Greene County	4 205	2 380	459	169	76	6	309	1 241	2 655	2.0
Grundy County	4 984	2 807	418	254	61	11	215	1 348	3 421	0.9
Guthrie County	4 641	2 526	580	119	99	4	205	1 221	3 215	1.8
Hamilton County	6 692	4 247	444	102	43	2	330	2 086	4 276	1.7
Hancock County	4 795	2 787	380	173	77	15	170	1 284	3 341	1.8
Hardin County	7 628	4 770	944	239	90	6	398	2 331	4 899	1.9
Harrison County	6 115	2 595	1 122	245	221	8	383	1 506	4 226	2.3
Henry County	7 626	4 063	1 154	59	184	22	467	2 123	5 036	3.4
Howard County	3 974	1 494	261	349	156	9	236	1 103	2 635	2.6
Humboldt County	4 295	2 214	598	125	43	12	201	1 293	2 801	1.4
Ida County	3 213	1 803	559	215	42	9	168	944	2 101	2.0
Iowa County	6 163	3 437	608	445	135	4	294	1 680	4 189	1.3
Jackson County	8 078	4 267	553	738	441	19	481	2 270	5 327	2.2
Jasper County	14 689	9 146	1 923	267	211	32	902	4 111	9 676	1.7
Jefferson County	6 649	4 005	865	87	189	7	436	2 266	3 947	2.9
Johnson County	44 080	31 730	7 710	310	638	205	3 430	15 794	24 856	1.3
Jones County	7 560	3 236	686	409	321	11	416	1 953	5 191	1.3
Keokuk County	4 586	1 771	586	295	167	4	246	1 155	3 185	2.7
Kossuth County	6 974	3 610	643	669	68	6	317	1 977	4 680	1.8
Lee County	15 161	8 957	3 479	235	541	9	1 146	4 483	9 532	2.8
Linn County	76 753	62 626	7 985	549	1 126	351	4 742	24 070	47 941	0.9
Louisa County	4 519	2 260	636	44	122	9	178	1 166	3 175	3.4
Lucas County	3 811	1 760	552	85	152	-	308	953	2 550	4.7
Lyon County	4 428	2 044	456	401	48	15	161	1 090	3 177	1.5
Madison County	5 326	2 500	585	83	139	24	208	1 269	3 849	0.6
Mahaska County	8 880	5 711	1 106	155	189	9	609	2 530	5 741	2.3
Marion County	12 017	8 061	1 137	106	181	4	734	3 058	8 225	1.7
Marshall County	15 338	10 320	1 741	286	194	23	1 040	4 666	9 632	2.1
Mills County	5 324	2 902	516	86	89	5	250	1 278	3 796	1.8
Mitchell County	4 294	1 965	236	234	128	11	288	1 155	2 851	2.5
Monona County	4 211	1 810	614	445	136	30	334	1 212	2 665	2.9
Monroe County	3 228	1 599	343	13	164	-	201	945	2 082	3.1
Montgomery County	4 886	3 029	704	120	87	8	358	1 607	2 921	2.8
Muscatine County	15 847	11 976	1 610	64	190	30	1 017	4 754	10 076	2.5
O'Brien County	6 001	3 735	1 203	99	53	17	416	1 673	3 912	1.5
Osceola County	2 778	1 222	282	233	38	4	151	797	1 830	1.6
Page County	6 708	4 226	728	191	136	12	421	2 246	4 041	2.6
Palo Alto County	4 119	2 325	525	119	20	2	178	1 313	2 628	1.0
Plymouth County	9 372	4 972	1 804	369	120	22	473	2 434	6 465	1.3
Pocahontas County	3 617	1 790	532	265	23	6	199	1 070	2 348	1.8
Polk County	149 112	118 263	24 550	347	1 708	762	10 158	50 198	88 756	1.3
Pottawattamie County	33 844	26 862	3 060	180	316	42	2 273	10 618	20 953	1.6
Poweshiek County	7 398	3 421	1 433	294	161	18	385	2 342	4 671	1.9
Ringgold County	2 245	594	372	161	163	-	116	649	1 480	5.7
Sac County	4 746	2 183	613	345	40	21	292	1 385	3 069	1.9
Scott County	62 334	53 021	5 784	175	538	108	4 623	20 362	37 349	1.6
Shelby County	5 173	2 684	1 004	228	41	7	211	1 368	3 594	1.2
Sioux County	10 693	5 974	2 249	460	110	14	466	2 681	7 546	0.8
Story County	29 383	22 286	4 078	166	208	63	1 350	9 527	18 506	0.9
Tama County	7 018	3 604	617	473	135	4	383	1 858	4 777	2.3
Taylor County	2 824	1 108	382	134	119	2	126	727	1 971	2.5

Table 22. **Fuels and Equipment Characteristics: 2000**—Con.

[Data based on a sample (except Tables 65-68). For information on confidentiality protection, coverage, sampling error, and nonsampling error, see Appendix G.
For location of definitions, see "How to Use This Census Report"]

State County Place	Occupied housing units	House heating fuel					Vehicles available			Percent no telephone service available
		Utility gas	Electricity	Fuel oil, kerosene, etc.	Coal or coke, wood, solar energy, or other fuel	None	None	1	2 or more	
COUNTY—Con.										
Union County	5 242	3 402	713	57	138	8	379	1 593	3 270	2.8
Van Buren County	3 181	690	419	73	255	-	173	904	2 104	4.0
Wapello County	14 784	10 687	1 440	107	272	19	1 134	4 836	8 814	3.0
Warren County	14 708	8 615	2 034	156	195	59	510	3 657	10 541	0.8
Washington County	8 056	4 525	1 190	104	179	15	478	2 309	5 269	3.4
Wayne County	2 821	1 206	422	55	101	4	134	814	1 873	3.9
Webster County	15 878	12 224	1 277	65	220	21	952	5 421	9 505	1.8
Winnebago County	4 749	2 630	379	255	38	21	256	1 435	3 058	0.8
Winneshiek County	7 734	3 281	938	485	397	13	393	2 209	5 132	0.9
Woodbury County	39 151	29 069	5 647	565	444	190	3 564	12 309	23 278	2.4
Worth County	3 278	1 874	198	37	51	2	194	797	2 287	1.6
Wright County	5 940	3 534	872	140	48	3	282	1 976	3 682	1.7
PLACE										
Ackley city	740	641	70	6	4	4	43	244	453	0.9
Franklin County (part)	23	17	2	-	2	-	-	6	17	-
Hardin County (part)	717	624	68	6	2	4	43	238	436	1.0
Ackworth city, Warren County	30	4	-	-	2	-	-	6	24	-
Adair city	365	299	52	2	6	-	25	132	208	2.5
Adair County (part)	360	294	52	2	6	-	25	132	203	2.5
Guthrie County (part)	5	5	-	-	-	-	-	-	5	-
Adel city, Dallas County	1 364	1 088	253	-	-	-	80	449	835	0.8
Afton city, Union County	386	304	61	-	15	-	20	136	230	4.9
Agency city, Wapello County	273	216	45	-	8	-	30	72	171	3.3
Ainsworth city, Washington County	204	154	33	-	1	-	6	70	128	2.5
Akron city, Plymouth County	673	556	99	-	-	-	69	221	383	1.9
Albert City city, Buena Vista County	293	241	37	6	-	-	8	96	189	2.0
Albia city, Monroe County	1 549	1 271	190	13	24	-	146	612	791	4.8
Albion city, Marshall County	229	139	27	6	10	-	6	50	173	1.7
Alburnett city, Linn County	202	164	20	4	-	-	6	54	142	1.0
Alden city, Hardin County	346	286	37	8	5	-	14	120	212	2.9
Alexander city, Franklin County	82	47	20	2	-	-	2	25	55	4.9
Algona city, Kossuth County	2 432	2 166	213	18	10	6	178	824	1 430	2.3
Alleman city, Polk County	146	115	13	-	2	-	-	15	131	-
Allerton city, Wayne County	229	193	28	-	4	-	17	60	152	2.2
Allison city, Butler County	423	363	48	-	-	-	22	166	235	1.4
Alta city, Buena Vista County	722	614	93	-	2	5	38	266	418	2.1
Alta Vista city, Chickasaw County	120	-	23	32	2	-	9	26	85	-
Alton city, Sioux County	439	344	82	3	6	-	20	129	290	1.8
Altoona city, Polk County	3 837	2 734	948	-	85	53	126	1 226	2 485	-
Alvord city, Lyon County	77	71	4	-	-	-	-	20	57	-
Ames city, Story County	18 045	14 950	2 754	12	74	49	1 005	6 584	10 456	0.8
Anamosa city, Jones County	1 751	1 400	269	17	19	-	167	564	1 020	1.5
Andover city, Clinton County	40	2	-	12	2	-	2	13	25	-
Andrew city, Jackson County	164	141	15	6	-	-	8	41	115	1.2
Anita city, Cass County	458	395	55	-	2	-	42	177	239	3.7
Ankeny city, Polk County	10 270	7 687	2 484	-	9	21	392	2 735	7 143	0.4
Anthon city, Woodbury County	285	12	20	35	6	-	15	123	147	1.4
Aplington city, Butler County	436	383	41	5	5	-	13	163	260	1.8
Arcadia city, Carroll County	173	9	28	8	3	-	12	43	118	1.2
Archer city, O'Brien County	55	44	9	-	-	-	2	7	46	-
Aredale city, Butler County	37	-	4	2	-	-	-	15	22	-
Arion city, Crawford County	56	43	5	2	-	-	-	5	51	8.9
Arispe city, Union County	40	-	-	-	6	-	2	13	25	-
Arlington city, Fayette County	204	156	34	2	8	-	7	90	107	-
Armstrong city, Emmet County	420	214	59	66	2	3	21	128	271	1.0
Arnolds Park city, Dickinson County	577	514	49	-	-	-	27	246	304	1.7
Arthur city, Ida County	106	66	29	5	4	2	5	43	58	-
Asbury city, Dubuque County	841	651	104	36	4	-	18	111	712	0.5
Ashton city, Osceola County	195	159	29	4	-	-	10	75	110	1.0
Aspinwall city, Crawford County	26	6	3	5	-	-	3	8	15	-
Atalissa city, Muscatine County	115	106	7	-	-	-	7	33	75	4.3
Athelstan city, Taylor County	12	-	-	3	3	-	2	5	5	58.3
Atkins city, Benton County	362	292	40	22	-	2	10	76	276	-
Atlantic city, Cass County	3 116	2 799	243	-	25	-	306	1 162	1 648	2.0
Auburn city, Sac County	132	5	11	11	6	-	9	41	82	3.0
Audubon city, Audubon County	1 030	935	78	5	-	4	77	365	588	3.2
Aurelia city, Cherokee County	422	355	57	-	6	-	16	112	294	0.5
Aurora city, Buchanan County	82	60	-	6	2	2	10	19	53	3.7
Avoca city, Pottawattamie County	665	555	93	-	6	-	39	188	438	1.2
Ayrshire city, Palo Alto County	89	2	21	7	-	-	6	31	52	2.2
Badger city, Webster County	229	204	25	-	-	-	12	53	164	0.9
Bagley city, Guthrie County	134	116	18	-	-	-	10	46	78	1.5
Baldwin city, Jackson County	56	2	-	9	5	-	7	10	39	5.4
Balltown city, Dubuque County	24	-	2	5	-	-	-	9	15	-
Bancroft city, Kossuth County	341	154	25	60	2	-	33	128	180	3.8
Bankston city, Dubuque County	15	2	-	4	-	-	-	-	15	-
Barnes City city	88	63	11	2	3	-	5	32	51	2.3
Mahaska County (part)	88	63	11	2	3	-	5	32	51	2.3
Poweshiek County (part)	-	-	-	-	-	-	-	-	-	(X)
Barnum city, Webster County	71	6	3	3	-	-	1	12	58	-
Bassett city, Chickasaw County	28	2	3	-	-	-	2	4	22	-
Batavia city, Jefferson County	221	95	29	8	3	-	7	57	157	0.9
Battle Creek city, Ida County	325	237	45	26	1	-	15	112	198	3.1
Baxter city, Jasper County	437	293	85	4	-	-	20	132	285	1.8

Table 22. **Fuels and Equipment Characteristics: 2000**—Con.

[Data based on a sample (except Tables 65-68). For information on confidentiality protection, coverage, sampling error, and nonsampling error, see Appendix G.
For location of definitions, see "How to Use This Census Report"]

State County Place	Occupied housing units	House heating fuel					Vehicles available			Percent no telephone service available
		Utility gas	Electricity	Fuel oil, kerosene, etc.	Coal or coke, wood, solar energy, or other fuel	None	None	1	2 or more	
PLACE—Con.										
Bayard city, Guthrie County	222	156	51	7	2	-	17	58	147	5.0
Beacon city, Mahaska County	209	199	7	-	1	-	4	53	152	4.3
Beaconsfield city, Ringgold County	8	-	2	-	-	-	-	4	4	25.0
Beaman city, Grundy County	85	51	10	4	4	-	-	24	61	2.4
Beaver city, Boone County	20	2	-	-	-	-	4	2	14	-
Bedford city, Taylor County	700	579	82	7	7	-	49	249	402	2.1
Belle Plaine city, Benton County	1 204	916	258	-	7	-	108	413	683	0.9
Bellevue city, Jackson County	936	796	41	75	15	-	77	258	601	0.7
Belmond city, Wright County	1 117	863	232	-	8	-	88	443	586	1.8
Bennett city, Cedar County	152	5	8	23	-	-	6	28	118	2.0
Benton city, Ringgold County	16	-	5	2	-	-	-	3	13	-
Berkley city, Boone County	12	-	-	-	2	-	4	2	6	-
Bernard city, Dubuque County	50	-	-	19	-	-	4	27	19	-
Bertram city, Linn County	105	9	13	1	-	-	1	12	92	-
Bettendorf city, Scott County	12 476	11 029	1 317	-	13	20	688	3 857	7 931	0.4
Bevington city	26	-	-	-	-	-	-	4	22	-
Madison County (part)	23	-	-	-	-	-	-	4	19	-
Warren County (part)	3	-	-	-	-	-	-	-	3	-
Birmingham city, Van Buren County	184	150	13	6	7	-	12	54	118	0.5
Blairsburg city, Hamilton County	89	-	-	8	-	-	1	31	57	-
Blairstown city, Benton County	290	158	57	57	-	5	18	74	198	0.3
Blakesburg city, Wapello County	168	5	29	6	2	-	10	54	104	1.8
Blanchard city, Page County	33	-	-	2	-	-	4	10	19	-
Blencoe city, Monona County	111	-	14	32	4	-	11	29	71	4.5
Blockton city, Taylor County	90	4	13	3	1	-	12	30	48	12.2
Bloomfield city, Davis County	1 133	840	234	13	4	3	71	400	662	1.8
Blue Grass city, Scott County	442	405	28	-	3	-	12	88	342	1.1
Bode city, Humboldt County	143	3	42	22	6	-	10	51	82	1.4
Bonaparte city, Van Buren County	191	4	47	2	2	-	15	61	115	3.7
Bondurant city, Polk County	663	566	64	-	6	-	15	176	472	1.2
Boone city, Boone County	5 319	4 558	633	-	31	15	420	1 795	3 104	2.2
Bouton city, Dallas County	55	36	7	2	-	-	10	11	34	10.9
Boxholm city, Boone County	101	81	16	-	-	-	-	33	68	-
Boyden city, Sioux County	269	185	63	4	2	1	4	78	187	3.7
Braddyville city, Page County	76	5	19	4	4	-	2	26	48	-
Bradgate city, Humboldt County	50	-	-	2	2	-	3	15	32	8.0
Brandon city, Buchanan County	135	79	2	8	-	-	2	41	92	5.2
Brayton city, Audubon County	72	66	4	-	-	-	2	22	48	-
Breda city, Carroll County	208	8	25	18	2	-	10	83	115	1.0
Bridgewater city, Adair County	87	-	5	9	2	-	10	35	42	18.4
Brighton city, Washington County	283	222	36	3	2	-	18	77	188	5.3
Bristow city, Butler County	75	61	8	-	2	-	2	13	60	-
Britt city, Hancock County	874	797	67	-	5	-	48	309	517	1.7
Bronson city, Woodbury County	102	-	25	6	7	-	4	10	88	7.8
Brooklyn city, Poweshiek County	570	392	107	61	-	2	24	197	349	1.4
Brunsville city, Plymouth County	57	2	15	9	-	-	4	18	35	-
Buckeye city, Hardin County	40	-	-	-	-	-	2	6	32	7.5
Buck Grove city, Crawford County	22	-	7	2	2	-	2	7	13	9.1
Buffalo city, Scott County	494	446	29	-	-	-	27	124	343	0.8
Buffalo Center city, Winnebago County	425	182	29	40	-	-	19	172	234	0.5
Burlington city, Des Moines County	11 135	9 983	986	-	20	37	1 061	3 984	6 090	2.6
Burt city, Kossuth County	224	2	16	14	7	-	9	91	124	1.3
Bussey city, Marion County	178	151	15	3	-	-	14	46	118	6.7
Calamus city, Clinton County	168	96	11	23	-	-	10	42	116	-
Callender city, Webster County	168	152	14	2	-	-	5	68	95	-
Calmar city, Winneshiek County	455	350	91	2	2	2	37	143	275	0.4
Calumet city, O'Brien County	74	59	15	-	-	-	6	15	53	1.4
Camanche city, Clinton County	1 784	1 346	270	49	24	8	97	531	1 156	0.6
Cambridge city, Story County	312	270	33	-	7	-	10	69	233	1.3
Cantril city, Van Buren County	114	4	19	6	2	-	7	44	63	7.0
Carbon city, Adams County	15	-	-	-	-	-	-	4	11	-
Carlisle city	1 334	1 113	163	-	10	-	53	355	926	-
Polk County (part)	16	-	-	-	-	-	-	-	16	-
Warren County (part)	1 318	1 113	163	-	10	-	53	355	910	-
Carpenter city, Mitchell County	52	-	-	11	-	-	-	16	36	11.5
Carroll city, Carroll County	4 156	3 444	631	6	14	5	378	1 421	2 357	1.3
Carson city, Pottawattamie County	284	259	23	-	2	-	5	78	201	0.7
Carter Lake city, Pottawattamie County	1 221	1 168	20	13	13	-	46	340	835	0.8
Cascade city	774	620	80	39	12	4	32	259	483	-
Dubuque County (part)	633	510	73	30	4	4	32	218	383	-
Jones County (part)	141	110	7	9	8	-	-	41	100	-
Casey city	202	128	13	6	2	-	18	57	127	2.0
Adair County (part)	6	4	-	-	2	-	-	2	4	-
Guthrie County (part)	196	124	13	6	-	-	18	55	123	2.0
Castalia city, Winneshiek County	81	2	9	2	2	-	-	35	46	-
Castana city, Monona County	74	-	5	17	4	-	7	18	49	8.1
Cedar Falls city, Black Hawk County	12 835	9 981	2 289	51	62	15	641	4 089	8 105	0.9
Cedar Rapids city, Linn County	49 810	42 938	5 427	39	613	275	3 750	17 365	28 695	1.0
Center Junction city, Jones County	60	-	-	5	1	-	4	22	34	-
Center Point city, Linn County	769	542	134	29	4	-	32	201	536	1.0
Centerville city, Appanoose County	2 566	1 905	592	-	25	21	293	1 065	1 208	8.1
Central City city, Linn County	484	383	87	2	4	-	53	135	296	0.8
Centralia city, Dubuque County	46	-	2	3	2	-	-	11	35	-
Chariton city, Lucas County	1 954	1 631	269	-	17	-	252	612	1 090	4.6

Table 22. **Fuels and Equipment Characteristics: 2000**—Con.

[Data based on a sample (except Tables 65-68). For information on confidentiality protection, coverage, sampling error, and nonsampling error, see Appendix G.
For location of definitions, see "How to Use This Census Report"]

State County Place	Occupied housing units	House heating fuel					Vehicles available			Percent no telephone service available
		Utility gas	Electricity	Fuel oil, kerosene, etc.	Coal or coke, wood, solar energy, or other fuel	None	None	1	2 or more	
PLACE—Con.										
Charles City city, Floyd County	3 329	2 873	338	39	15	10	251	1 310	1 768	2.0
Charlotte city, Clinton County	165	8	13	26	4	-	17	46	102	1.2
Charter Oak city, Crawford County	247	4	58	43	4	-	19	63	165	2.4
Chatsworth city, Sioux County	35	-	3	-	2	-	-	7	28	-
Chelsea city, Tama County	91	63	6	5	3	-	10	40	41	3.3
Cherokee city, Cherokee County	2 375	2 006	293	-	17	17	187	920	1 268	3.0
Chester city, Howard County	72	6	9	4	2	-	5	23	44	2.8
Chillicothe city, Wapello County	32	2	2	-	2	-	2	4	26	-
Churdan city, Greene County	205	4	26	67	3	-	20	65	120	2.0
Cincinnati city, Appanoose County	179	147	14	-	7	-	6	52	121	5.6
Clare city, Webster County	77	2	5	1	-	-	2	20	55	1.3
Clarence city, Cedar County	427	336	50	25	-	-	28	146	253	1.2
Clarinda city, Page County	2 034	1 717	267	-	18	12	133	874	1 027	1.9
Clarion city, Wright County	1 254	964	240	-	26	3	69	466	719	1.8
Clarksville city, Butler County	579	482	68	15	6	-	39	172	368	0.3
Clayton city, Clayton County	29	2	4	4	-	-	-	9	20	-
Clearfield city	170	134	22	4	2	-	11	47	112	2.4
Ringgold County (part)	4	-	2	-	-	-	-	2	2	-
Taylor County (part)	166	134	20	4	2	-	11	45	110	2.4
Clear Lake city, Cerro Gordo County	3 482	2 888	508	10	32	11	204	1 119	2 159	1.1
Cleghorn city, Cherokee County	106	90	12	-	2	-	2	23	81	5.7
Clemons city, Marshall County	58	37	2	2	2	-	4	13	41	6.9
Clermont city, Fayette County	298	2	31	96	15	-	21	70	207	1.3
Clinton city, Clinton County	11 431	9 752	1 022	198	142	13	1 065	4 025	6 341	2.7
Clio city, Wayne County	40	3	4	9	1	-	4	4	32	7.5
Clive city	4 731	4 182	521	-	10	-	73	1 080	3 578	0.5
Dallas County (part)	760	693	67	-	-	-	-	104	656	-
Polk County (part)	3 971	3 489	454	-	10	-	73	976	2 922	0.6
Clutier city, Tama County	110	-	13	43	5	-	11	36	63	-
Coalville CDP, Webster County	244	244	-	-	-	-	7	75	162	-
Coburg city, Montgomery County	10	-	-	-	-	-	-	2	8	20.0
Coggon city, Linn County	275	262	13	-	-	-	19	78	178	1.1
Coin city, Page County	101	2	10	5	3	-	2	37	62	4.0
Colesburg city, Delaware County	187	125	21	15	-	-	6	64	117	1.1
Colfax city, Jasper County	830	718	64	-	13	-	57	237	536	1.0
College Springs city, Page County	95	-	6	8	10	-	3	23	69	5.3
Collins city, Story County	207	102	17	5	-	-	5	61	141	1.0
Colo city, Story County	339	307	28	-	2	-	12	77	250	2.4
Columbus City city, Louisa County	127	114	9	-	-	-	3	35	89	2.4
Columbus Junction city, Louisa County	692	447	222	2	2	-	54	231	407	5.9
Colwell city, Floyd County	32	2	3	16	-	-	-	10	22	6.3
Conesville city, Muscatine County	134	116	14	-	-	-	13	32	89	11.9
Conrad city, Grundy County	441	360	66	-	2	3	28	155	258	1.8
Conway city, Taylor County	20	-	2	-	-	-	4	2	14	-
Coon Rapids city	537	462	65	-	-	2	34	202	301	2.4
Carroll County (part)	537	462	65	-	-	2	34	202	301	2.4
Guthrie County (part)	-	-	-	-	-	-	-	-	-	(X)
Coppock city	23	-	-	-	1	-	6	3	14	-
Henry County (part)	15	-	-	-	-	-	6	-	9	-
Jefferson County (part)	2	-	-	-	-	-	-	-	2	-
Washington County (part)	6	-	-	-	1	-	-	3	3	-
Coralville city, Johnson County	6 448	4 989	1 318	8	20	8	372	2 828	3 248	1.1
Corning city, Adams County	802	680	67	20	9	4	62	321	419	3.7
Correctionville city, Woodbury County	340	7	47	92	8	-	24	128	188	3.5
Corwith city, Hancock County	140	134	2	-	-	-	4	52	84	-
Corydon city, Wayne County	724	589	119	2	4	2	48	290	386	2.2
Cotter city, Louisa County	20	2	-	2	-	-	-	4	16	-
Coulter city, Franklin County	103	82	18	2	-	-	6	27	70	2.9
Council Bluffs city, Pottawattamie County	22 900	20 386	2 061	-	118	42	1 930	8 251	12 719	2.0
Craig city, Plymouth County	41	-	5	9	-	-	-	11	30	-
Crawfordsville city, Washington County	120	4	8	6	-	-	10	27	83	1.7
Crescent city, Pottawattamie County	190	173	4	3	5	-	8	23	159	-
Cresco city, Howard County	1 663	1 423	124	50	13	4	113	586	964	1.6
Creston city, Union County	3 353	2 790	464	-	32	8	307	1 163	1 883	2.5
Cromwell city, Union County	48	-	3	4	6	-	5	4	39	-
Crystal Lake city, Hancock County	124	6	2	12	2	3	6	45	73	1.6
Cumberland city, Cass County	125	115	5	-	2	-	7	37	81	-
Cumming city, Warren County	62	-	-	-	-	-	1	4	57	-
Curlew city, Palo Alto County	28	-	5	2	-	-	-	10	18	-
Cushing city, Woodbury County	107	-	17	22	2	-	4	35	68	-
Cylinder city, Palo Alto County	43	35	2	2	-	-	-	15	28	2.3
Dakota City city, Humboldt County	359	306	53	-	-	-	25	96	238	1.4
Dallas Center city, Dallas County	603	513	52	-	3	2	29	158	416	0.3
Dana city, Greene County	24	-	2	-	-	-	-	10	14	-
Danbury city, Woodbury County	182	137	25	14	2	-	17	58	107	-
Danville city, Des Moines County	352	329	21	-	-	-	15	86	251	1.4
Davenport city, Scott County	39 119	34 496	3 739	19	401	88	3 580	14 256	21 283	2.3
Davis City city, Decatur County	119	2	25	5	4	-	13	29	77	10.1
Dawson city, Dallas County	64	6	-	2	4	-	-	8	56	1.6
Dayton city, Webster County	355	323	18	-	4	-	14	105	236	0.8
Decatur City city, Decatur County	96	-	17	-	4	-	-	43	53	4.2
Decorah city, Winneshiek County	2 823	2 173	529	45	34	7	244	1 148	1 431	0.5
Dedham city, Carroll County	110	-	18	6	1	-	9	34	67	3.6
Deep River city, Poweshiek County	122	-	19	10	-	-	8	29	85	-

Table 22. **Fuels and Equipment Characteristics: 2000**—Con.

[Data based on a sample (except Tables 65-68). For information on confidentiality protection, coverage, sampling error, and nonsampling error, see Appendix G.
For location of definitions, see "How to Use This Census Report"]

State County Place	Occupied housing units	House heating fuel					Vehicles available			Percent no telephone service available
		Utility gas	Electricity	Fuel oil, kerosene, etc.	Coal or coke, wood, solar energy, or other fuel	None	None	1	2 or more	
PLACE—Con.										
Defiance city, Shelby County	127	114	7	6	-	-	3	35	89	-
Delaware city, Delaware County	75	-	4	4	2	-	2	20	53	-
Delhi city, Delaware County	200	182	8	-	3	-	5	41	154	1.0
Delmar city, Clinton County	184	147	17	8	5	-	20	45	119	1.1
Deloit city, Crawford County	120	5	24	5	4	-	5	37	78	1.7
Delphos city, Ringgold County	7	-	1	2	-	-	-	-	7	-
Delta city, Keokuk County	175	6	26	10	12	-	25	56	94	6.9
Denison city, Crawford County	2 665	1 913	694	18	-	-	292	785	1 588	0.9
Denver city, Bremer County	649	542	84	13	-	-	28	187	434	0.6
Derby city, Lucas County	54	-	3	3	4	-	2	14	38	9.3
Des Moines city, Polk County	80 497	65 527	12 274	166	1 305	622	8 033	30 664	41 800	2.0
De Soto city, Dallas County	374	295	48	-	7	2	7	78	289	2.4
De Witt city, Clinton County	2 095	1 581	406	66	6	7	166	622	1 307	1.6
Dexter city, Dallas County	250	207	25	-	4	-	11	60	179	0.8
Diagonal city, Ringgold County	138	2	27	4	11	-	4	44	90	5.1
Dickens city, Clay County	83	4	3	-	5	-	1	2	80	-
Dike city, Grundy County	377	337	23	2	4	2	5	102	270	-
Dixon city, Scott County	100	3	5	15	2	-	5	23	72	-
Dolliver city, Emmet County	46	2	-	-	-	-	2	14	30	4.3
Donahue city, Scott County	105	2	10	5	2	-	3	6	96	-
Donnellson city, Lee County	386	234	123	10	6	2	22	137	227	1.8
Doon city, Lyon County	200	147	37	4	1	-	2	61	137	2.5
Douds CDP, Van Buren County	101	6	38	-	-	-	28	38	35	-
Dougherty city, Cerro Gordo County	35	-	-	8	-	-	3	7	25	-
Dow City city, Crawford County	219	130	41	21	-	-	15	96	108	1.4
Dows city	285	5	17	38	-	-	19	106	160	2.8
Franklin County (part)	38	-	2	2	-	-	4	14	20	5.3
Wright County (part)	247	5	15	36	-	-	15	92	140	2.4
Drakesville city, Davis County	70	4	10	-	6	-	5	23	42	-
Dubuque city, Dubuque County	22 538	18 977	2 408	604	184	61	2 092	8 276	12 170	2.1
Dumont city, Butler County	281	225	47	5	-	-	23	82	176	1.4
Duncombe city, Webster County	210	171	23	-	3	-	21	59	130	-
Dundee city, Delaware County	74	4	4	4	8	-	4	18	52	2.7
Dunkerton city, Black Hawk County	234	177	54	-	3	-	10	52	172	1.3
Dunlap city, Harrison County	483	383	71	15	3	-	53	183	247	3.1
Durango city, Dubuque County	11	2	-	-	2	-	-	5	6	-
Durant city	671	588	56	14	3	-	43	172	456	1.0
Cedar County (part)	633	569	39	14	3	-	31	167	435	1.1
Muscatine County (part)	-	-	-	-	-	-	-	-	-	(X)
Scott County (part)	38	19	17	-	-	-	12	5	21	-
Dyersville city	1 598	1 480	75	11	-	-	65	481	1 052	0.8
Delaware County (part)	29	29	-	-	-	-	-	9	20	10.3
Dubuque County (part)	1 569	1 451	75	11	-	-	65	472	1 032	0.6
Dysart city, Tama County	529	479	40	4	4	-	25	156	348	0.4
Eagle Grove city, Wright County	1 515	1 337	173	-	-	-	73	618	824	2.0
Earlham city, Madison County	497	404	73	3	6	-	24	158	315	0.8
Earling city, Shelby County	177	118	45	4	6	-	8	64	105	3.4
Earlville city, Delaware County	338	304	23	3	-	-	17	86	235	-
Early city, Sac County	252	204	31	4	-	2	4	104	144	2.4
East Peru city, Madison County	52	3	2	4	8	-	-	12	40	3.8
Eddyville city	422	300	105	-	2	-	28	141	253	4.3
Mahaska County (part)	87	63	16	-	-	-	4	37	46	2.3
Monroe County (part)	1	1	-	-	-	-	-	-	1	-
Wapello County (part)	334	236	89	-	2	-	24	104	206	4.8
Edgewood city	367	316	38	9	2	-	33	114	220	1.6
Clayton County (part)	139	126	4	7	2	-	11	49	79	4.3
Delaware County (part)	228	190	34	2	-	-	22	65	141	-
Elberon city, Tama County	88	3	-	13	11	-	-	18	70	4.5
Eldon city, Wapello County	443	205	67	24	10	-	32	141	270	4.5
Eldora city, Hardin County	1 200	1 020	124	21	-	-	95	447	658	3.4
Eldridge city, Scott County	1 510	1 375	101	-	-	-	34	396	1 080	1.9
Elgin city, Fayette County	320	2	71	66	2	3	27	134	159	0.6
Elkader city, Clayton County	644	557	61	12	5	-	54	238	352	1.2
Elkhart city, Polk County	151	75	25	3	6	2	12	57	82	0.7
Elk Horn city, Shelby County	248	196	41	2	-	-	14	105	129	-
Elkport city, Clayton County	35	-	3	-	2	-	-	19	16	8.6
Elk Run Heights city, Black Hawk County	405	349	38	2	11	5	5	113	287	-
Elliott city, Montgomery County	162	151	5	-	3	-	8	49	105	3.1
Ellston city, Ringgold County	26	-	6	3	2	-	-	3	23	-
Ellsworth city, Hamilton County	205	183	10	-	-	-	11	80	114	2.9
Elma city, Howard County	247	6	26	40	9	-	18	82	147	4.0
Ely city, Linn County	426	360	51	6	6	3	6	95	325	0.7
Emerson city, Mills County	196	182	10	-	-	2	9	55	132	1.0
Emmetsburg city, Palo Alto County	1 629	1 341	191	14	11	-	110	609	910	2.0
Epworth city, Dubuque County	475	410	58	-	3	-	17	137	321	0.4
Essex city, Page County	355	280	64	-	3	-	34	85	236	-
Estherville city, Emmet County	2 743	2 504	161	7	8	-	238	902	1 603	2.8
Evansdale city, Black Hawk County	1 821	1 450	342	22	3	-	110	540	1 171	1.7
Everly city, Clay County	275	252	19	-	-	-	9	73	193	-
Exira city, Audubon County	362	343	16	-	2	-	33	149	180	2.2
Exline city, Appanoose County	69	13	8	-	5	-	2	14	53	7.2

Table 22. **Fuels and Equipment Characteristics: 2000**—Con.

[Data based on a sample (except Tables 65-68). For information on confidentiality protection, coverage, sampling error, and nonsampling error, see Appendix G.
For location of definitions, see "How to Use This Census Report"]

State County Place	Occupied housing units	House heating fuel					Vehicles available			Percent no telephone service available
		Utility gas	Electricity	Fuel oil, kerosene, etc.	Coal or coke, wood, solar energy, or other fuel	None	None	1	2 or more	
PLACE—Con.										
Fairbank city	414	275	47	2	8	-	17	116	281	2.4
Buchanan County (part)	337	218	43	2	6	-	17	96	224	2.4
Fayette County (part)	77	57	4	-	2	-	-	20	57	2.6
Fairfax city, Linn County	329	303	20	-	2	-	3	66	260	0.6
Fairfield city, Jefferson County	4 061	3 463	529	-	23	7	396	1 799	1 866	3.7
Farley city, Dubuque County	497	418	39	8	-	-	20	144	333	0.8
Farmersburg city, Clayton County	124	86	15	8	8	-	11	29	84	0.8
Farmington city, Van Buren County	328	5	52	30	12	-	18	128	182	2.1
Farnhamville city	193	150	25	-	-	-	3	81	109	2.6
Calhoun County (part)	193	150	25	-	-	-	3	81	109	2.6
Webster County (part)	-	-	-	-	-	-	-	-	-	(X)
Farragut city, Fremont County	227	173	42	4	4	-	19	70	138	-
Fayette city, Fayette County	400	323	49	4	8	-	38	169	193	2.0
Fenton city, Kossuth County	155	130	12	11	-	-	8	57	90	-
Ferguson city, Marshall County	60	-	13	3	2	-	-	19	41	8.3
Fertile city, Worth County	151	149	2	-	-	-	6	35	110	-
Floris city, Davis County	61	4	6	-	2	-	7	24	30	-
Floyd city, Floyd County	140	127	2	6	2	-	3	31	106	2.9
Fonda city, Pocahontas County	281	159	27	35	7	-	23	99	159	2.8
Fontanelle city, Adair County	304	240	51	3	-	-	20	111	173	1.0
Forest City city	1 688	1 570	65	-	12	19	122	554	1 012	1.9
Hancock County (part)	131	115	6	-	-	-	6	18	107	7.6
Winnebago County (part)	1 557	1 455	59	-	12	19	116	536	905	1.4
Fort Atkinson city, Winneshiek County	162	-	14	2	15	-	6	63	93	-
Fort Dodge city, Webster County	10 452	9 220	960	21	137	21	783	4 127	5 542	2.2
Fort Madison city, Lee County	4 661	3 741	786	23	62	-	385	1 694	2 582	2.9
Fostoria city, Clay County	91	82	4	-	-	-	-	18	73	-
Franklin city, Lee County	55	-	17	2	7	-	3	9	43	-
Fraser city, Boone County	52	-	-	-	7	-	3	5	44	-
Fredericksburg city, Chickasaw County	402	344	38	11	2	3	30	134	238	2.2
Frederika city, Bremer County	98	-	23	7	1	-	16	9	73	-
Fredonia city, Louisa County	85	6	2	-	-	-	5	24	56	3.5
Fremont city, Mahaska County	285	235	46	-	4	-	10	94	181	1.4
Fruitland city, Muscatine County	245	227	14	-	-	-	8	28	209	2.0
Galt city, Wright County	15	-	-	-	-	-	-	2	13	-
Galva city, Ida County	166	146	15	3	2	-	9	53	104	1.2
Garber city, Clayton County	52	2	-	8	2	-	5	24	23	-
Garden Grove city, Decatur County	92	-	19	1	2	-	8	29	55	3.3
Garnavillo city, Clayton County	320	157	41	89	11	2	23	96	201	0.6
Garner city, Hancock County	1 188	1 035	135	-	6	-	54	385	749	3.3
Garrison city, Benton County	156	119	24	8	-	-	15	57	84	-
Garwin city, Tama County	238	202	23	-	2	-	9	85	144	5.9
Geneva city, Franklin County	65	-	4	15	-	-	4	21	40	3.1
George city, Lyon County	473	416	36	14	-	-	35	181	257	0.8
Gibson city, Keokuk County	39	-	2	1	-	-	-	11	28	-
Gilbert city, Story County	336	300	29	-	2	-	5	71	260	0.6
Gilbertville city, Black Hawk County	295	245	41	-	4	-	12	83	200	0.7
Gillett Grove city, Clay County	25	2	2	2	-	-	2	8	15	8.0
Gilman city, Marshall County	243	11	45	6	2	-	4	96	143	4.9
Gilmore City city	252	232	17	-	-	-	9	97	146	0.8
Humboldt County (part)	148	130	15	-	-	-	9	67	72	1.4
Pocahontas County (part)	104	102	2	-	-	-	-	30	74	-
Gladbrook city, Tama County	399	333	43	15	2	-	19	126	254	3.0
Glenwood city, Mills County	1 776	1 545	201	-	7	-	121	538	1 117	0.5
Glidden city, Carroll County	481	386	91	2	2	-	20	171	290	1.2
Goldfield city, Wright County	296	253	33	4	-	-	17	107	172	-
Goodell city, Hancock County	75	66	4	-	-	-	-	29	46	2.7
Goose Lake city, Clinton County	86	2	2	12	4	-	-	24	62	7.0
Gowrie city, Webster County	429	382	36	-	5	-	28	148	253	1.4
Graettinger city, Palo Alto County	394	304	70	2	-	-	33	140	221	0.5
Graf city, Dubuque County	27	-	2	1	4	-	-	1	26	-
Grafton city, Worth County	123	4	7	-	-	-	9	29	85	1.6
Grand Junction city, Greene County	370	330	25	-	4	-	22	117	231	3.2
Grand Mound city, Clinton County	259	167	20	32	3	-	13	62	184	-
Grand River city, Decatur County	99	-	22	3	-	-	9	38	52	-
Grandview city, Louisa County	211	162	35	-	12	-	5	60	146	2.4
Granger city, Dallas County	243	200	39	-	-	2	7	98	138	3.7
Grant city, Montgomery County	52	2	-	2	2	-	3	13	36	9.6
Granville city, Sioux County	136	100	23	4	-	2	9	34	93	2.2
Gravity city, Taylor County	88	2	2	10	11	-	-	18	70	2.3
Gray city, Audubon County	33	2	-	6	-	-	-	13	20	-
Greeley city, Delaware County	113	-	2	6	6	-	5	22	86	1.8
Greene city, Butler County	506	445	37	13	-	-	29	161	316	1.0
Greenfield city, Adair County	939	800	124	-	7	-	96	323	520	2.3
Greenville city, Clay County	42	-	-	2	-	-	6	-	36	4.8
Grimes city	1 891	1 481	380	-	-	-	18	569	1 304	1.7
Dallas County (part)	-	-	-	-	-	-	-	-	-	(X)
Polk County (part)	1 891	1 481	380	-	-	-	18	569	1 304	1.7
Grinnell city, Poweshiek County	3 515	2 412	980	13	46	7	265	1 444	1 806	2.8
Griswold city, Cass County	438	395	34	-	2	-	28	159	251	-
Grundy Center city, Grundy County	1 092	947	96	7	14	4	68	391	633	1.0
Gruver city, Emmet County	36	-	-	-	-	-	2	3	31	5.6
Guernsey city, Poweshiek County	27	-	-	6	-	-	-	12	15	-

Table 22. **Fuels and Equipment Characteristics: 2000**—Con.

[Data based on a sample (except Tables 65-68). For information on confidentiality protection, coverage, sampling error, and nonsampling error, see Appendix G.
For location of definitions, see "How to Use This Census Report"]

State County Place	Occupied housing units	House heating fuel					Vehicles available			Percent no telephone service available
		Utility gas	Electricity	Fuel oil, kerosene, etc.	Coal or coke, wood, solar energy, or other fuel	None	None	1	2 or more	
PLACE—Con.										
Guthrie Center city, Guthrie County	727	631	79	2	4	-	52	268	407	1.2
Guttenberg city, Clayton County	834	746	54	18	4	4	58	298	478	3.5
Halbur city, Carroll County	89	6	12	27	-	-	1	29	59	-
Hamburg city, Fremont County	543	471	35	13	4	3	40	198	305	1.8
Hamilton city, Marion County	53	28	7	2	3	-	1	11	41	7.5
Hampton city, Franklin County	1 771	1 398	268	63	30	-	161	700	910	1.5
Hancock city, Pottawattamie County	97	88	5	2	-	-	2	30	65	6.2
Hanlontown city, Worth County	89	83	6	-	-	-	7	15	67	2.2
Hansell city, Franklin County	47	-	6	9	-	-	3	8	36	-
Harcourt city, Webster County	139	107	30	-	-	-	8	48	83	2.9
Hardy city, Humboldt County	31	-	7	-	-	-	2	8	21	-
Harlan city, Shelby County	2 179	1 752	389	18	-	-	123	695	1 361	0.4
Harper city, Keokuk County	55	50	2	3	-	-	4	7	44	-
Harpers Ferry city, Allamakee County	168	2	12	8	8	-	12	65	91	3.0
Harris city, Osceola County	90	3	12	14	-	-	7	27	56	4.4
Hartford city, Warren County	266	242	15	-	-	2	8	57	201	0.8
Hartley city, O'Brien County	730	582	136	-	3	-	65	288	377	2.1
Hartwick city, Poweshiek County	35	-	4	11	2	-	-	11	24	5.7
Harvey city, Marion County	110	98	4	-	-	-	5	31	74	4.5
Hastings city, Mills County	91	-	11	2	-	-	9	22	60	11.0
Havelock city, Pocahontas County	79	6	10	5	-	-	14	33	32	7.6
Haverhill city, Marshall County	63	2	6	4	-	-	2	25	36	3.2
Hawarden city, Sioux County	1 035	792	192	4	10	-	86	344	605	2.2
Hawkeye city, Fayette County	218	168	42	-	-	-	30	66	122	1.8
Hayesville city, Keokuk County	30	-	-	5	5	-	-	7	23	-
Hazleton city, Buchanan County	384	325	34	-	2	-	26	84	274	5.2
Hedrick city, Keokuk County	332	169	103	26	2	-	21	79	232	4.2
Henderson city, Mills County	67	59	4	-	-	-	2	20	45	7.5
Hepburn city, Page County	14	3	3	-	2	-	-	10	4	14.3
Hiawatha city, Linn County	2 854	2 414	352	9	46	31	98	1 092	1 664	0.4
Hills city, Johnson County	249	233	14	-	-	-	3	73	173	-
Hillsboro city, Henry County	82	-	2	4	-	-	4	18	60	8.5
Hinton city, Plymouth County	301	201	82	2	-	-	11	75	215	0.7
Holland city, Grundy County	106	96	3	2	3	-	5	24	77	1.9
Holstein city, Ida County	628	509	95	14	4	-	47	210	371	1.6
Holy Cross city, Dubuque County	130	2	24	19	9	1	6	47	77	-
Hopkinton city, Delaware County	269	221	20	-	2	-	12	81	176	4.5
Hornick city, Woodbury County	105	6	9	12	2	-	4	29	72	-
Hospers city, Sioux County	267	212	49	2	-	-	7	77	183	-
Houghton city, Lee County	50	-	20	4	-	-	6	6	38	-
Hubbard city, Hardin County	375	320	48	7	-	-	14	116	245	-
Hudson city, Black Hawk County	794	679	49	-	11	-	19	158	617	-
Hull city, Sioux County	680	527	131	12	2	-	28	191	461	1.5
Humboldt city, Humboldt County	1 930	1 589	300	-	-	12	106	725	1 099	1.1
Humeston city, Wayne County	259	9	96	11	5	-	18	109	132	8.5
Huxley city, Story County	921	693	205	4	6	3	52	244	625	1.3
Ida Grove city, Ida County	1 013	793	177	9	9	5	79	331	603	2.5
Imogene city, Fremont County	27	-	-	3	-	-	2	14	11	11.1
Independence city, Buchanan County	2 430	2 091	291	12	14	7	222	854	1 354	3.0
Indianola city, Warren County	4 741	3 848	786	6	27	50	252	1 635	2 854	1.1
Inwood city, Lyon County	332	285	41	-	-	-	10	111	211	3.0
Ionia city, Chickasaw County	111	97	9	2	-	-	-	36	75	1.8
Iowa City city, Johnson County	25 195	19 059	5 271	83	237	183	2 588	10 211	12 396	1.1
Iowa Falls city, Hardin County	2 176	1 717	397	12	7	-	128	852	1 196	1.1
Ireton city, Sioux County	234	7	38	40	6	-	7	81	146	-
Irwin city, Shelby County	163	131	28	2	2	-	12	49	102	-
Jackson Junction city, Winneshiek County	28	-	2	4	2	-	-	2	26	-
Jamaica city, Guthrie County	115	94	18	-	-	-	11	35	69	3.5
Janesville city	351	288	43	2	5	-	15	93	243	0.9
Black Hawk County (part)	41	37	4	-	-	-	2	4	35	-
Bremer County (part)	310	251	39	2	5	-	13	89	208	1.0
Jefferson city, Greene County	1 941	1 649	246	7	7	-	216	682	1 043	1.1
Jesup city	860	670	147	35	-	-	45	240	575	-
Black Hawk County (part)	-	-	-	-	-	-	-	-	-	(X)
Buchanan County (part)	860	670	147	35	-	-	45	240	575	-
Jewell Junction city, Hamilton County	477	415	30	4	6	-	16	125	336	1.0
Johnston city, Polk County	3 257	2 671	520	-	14	-	93	781	2 383	0.5
Joice city, Worth County	94	80	12	-	-	-	-	28	66	2.1
Jolley city, Calhoun County	28	2	2	2	-	-	-	10	18	10.7
Kalona city, Washington County	937	736	156	-	15	4	46	338	553	1.8
Kamrar city, Hamilton County	89	3	5	-	-	-	4	28	57	3.4
Kanawha city, Hancock County	311	259	42	5	-	2	19	89	203	-
Kellerton city, Ringgold County	147	8	32	-	15	-	19	46	82	11.6
Kelley city, Story County	111	4	10	4	-	-	2	18	91	-
Kellogg city, Jasper County	268	202	57	-	-	-	2	68	198	5.6
Kensett city, Worth County	126	112	10	-	-	-	2	41	83	2.4
Kent city, Union County	20	2	2	-	-	-	-	2	18	10.0
Keokuk city, Lee County	4 800	3 457	1 160	75	44	-	628	1 603	2 569	3.8
Keomah Village city, Mahaska County	43	32	7	-	-	-	-	6	37	-
Keosauqua city, Van Buren County	470	377	62	-	5	-	30	200	240	0.4
Keota city, Keokuk County	433	351	67	7	-	2	13	132	288	3.0
Keswick city, Keokuk County	117	2	6	14	-	-	4	40	73	1.7
Keystone city, Benton County	277	193	48	23	-	-	19	86	172	-
Kimballton city, Audubon County	148	115	15	16	-	-	8	35	105	-
Kingsley city, Plymouth County	524	434	81	-	3	2	24	174	326	2.7
Kinross city, Keokuk County	27	4	-	2	-	-	-	10	17	-

Table 22. **Fuels and Equipment Characteristics: 2000**—Con.

[Data based on a sample (except Tables 65-68). For information on confidentiality protection, coverage, sampling error, and nonsampling error, see Appendix G.
For location of definitions, see "How to Use This Census Report"]

State County Place	Occupied housing units	House heating fuel					Vehicles available			Percent no telephone service available
		Utility gas	Electricity	Fuel oil, kerosene, etc.	Coal or coke, wood, solar energy, or other fuel	None	None	1	2 or more	
PLACE—Con.										
Kirkman city, Shelby County	36	-	4	2	-	-	-	7	29	-
Kirkville city, Wapello County	71	2	4	-	5	-	-	12	59	-
Kiron city, Crawford County	131	-	20	70	-	-	8	43	80	0.8
Klemme city, Hancock County	252	229	12	-	9	-	15	58	179	3.2
Knierim city, Calhoun County	35	-	-	-	-	-	-	9	26	14.3
Knoxville city, Marion County	3 187	2 789	328	-	19	-	341	1 090	1 756	2.8
Lacona city, Warren County	149	119	26	-	2	-	8	41	100	4.7
Ladora city, Iowa County	122	105	5	4	2	-	12	43	67	1.6
Lake City city, Calhoun County	777	614	135	-	8	4	47	271	459	2.2
Lake Mills city, Winnebago County	965	819	119	-	4	-	85	328	552	0.8
Lake Park city, Dickinson County	446	364	53	-	2	-	19	129	298	1.1
Lakeside city, Buena Vista County	184	169	12	-	-	-	4	54	126	-
Lake View city, Sac County	578	220	120	55	2	-	26	205	347	4.3
Lakota city, Kossuth County	119	41	13	24	-	-	4	34	81	5.0
Lambs Grove city, Jasper County	82	75	4	-	-	-	-	9	73	2.4
Lamoni city, Decatur County	824	601	184	-	5	-	69	344	411	1.6
Lamont city, Buchanan County	207	187	4	2	10	-	16	63	128	2.4
La Motte city, Jackson County	119	88	4	13	5	-	1	38	80	1.7
Lanesboro city, Carroll County	66	-	11	15	-	-	-	19	47	7.6
Lansing city, Allamakee County	434	4	83	105	12	-	29	182	223	1.8
La Porte City city, Black Hawk County	938	790	126	4	-	5	58	289	591	0.5
Larchwood city, Lyon County	325	8	11	50	2	-	5	86	234	1.5
Larrabee city, Cherokee County	60	-	6	-	7	-	4	19	37	6.7
Latimer city, Franklin County	204	166	21	12	-	-	13	56	135	1.0
Laurel city, Marshall County	106	5	16	-	-	-	4	32	70	1.9
Laurens city, Pocahontas County	656	436	210	9	-	1	49	263	344	2.7
Lawler city, Chickasaw County	203	66	19	13	8	-	7	81	115	2.0
Lawton city, Woodbury County	261	215	36	-	-	-	2	64	195	1.1
Leando CDP, Van Buren County	41	-	20	-	-	-	-	23	18	-
Le Claire city, Scott County	1 102	971	104	-	10	-	50	274	778	0.9
Ledyard city, Kossuth County	68	32	2	8	-	-	2	27	39	2.9
Le Grand city	346	316	28	-	2	-	11	104	231	4.9
Marshall County (part)	346	316	28	-	2	-	11	104	231	4.9
Tama County (part)	-	-	-	-	-	-	-	-	-	(X)
Lehigh city, Webster County	221	193	12	-	-	-	2	82	137	2.3
Leighton city, Mahaska County	59	48	7	-	-	-	-	8	51	-
Leland city, Winnebago County	109	93	9	-	-	-	7	40	62	-
Le Mars city, Plymouth County	3 628	2 782	710	-	60	18	244	1 233	2 151	1.8
Lenox city	553	366	140	22	4	-	35	193	325	2.7
Adams County (part)	-	-	-	-	-	-	-	-	-	(X)
Taylor County (part)	553	366	140	22	4	-	35	193	325	2.7
Leon city, Decatur County	859	683	123	4	13	4	107	294	458	1.4
Le Roy city, Decatur County	7	-	-	-	-	-	-	3	4	14.3
Lester city, Lyon County	103	-	10	17	2	-	4	35	64	-
Letts city, Louisa County	145	134	9	-	-	-	2	43	100	1.4
Lewis city, Cass County	193	157	8	2	9	-	8	80	105	2.6
Libertyville city, Jefferson County	131	87	18	-	2	-	2	33	96	-
Lidderdale city, Carroll County	80	2	11	4	-	2	2	21	57	-
Lime Springs city, Howard County	220	8	6	20	4	-	10	82	128	1.8
Lincoln city, Tama County	79	3	10	6	-	-	3	30	46	2.5
Linden city, Dallas County	89	74	5	2	5	-	1	24	64	1.1
Lineville city, Wayne County	130	91	30	2	-	-	12	43	75	3.1
Linn Grove city, Buena Vista County	92	78	-	2	4	-	9	31	52	3.3
Lisbon city, Linn County	734	594	113	6	10	-	45	192	497	0.8
Liscomb city, Marshall County	109	64	13	10	-	-	8	24	77	-
Littleport city, Clayton County	12	-	-	2	6	-	2	4	6	-
Little Rock city, Lyon County	209	110	26	29	-	-	8	60	141	1.0
Little Sioux city, Harrison County	94	4	8	-	2	-	5	28	61	6.4
Livermore city, Humboldt County	186	4	16	20	-	-	16	55	115	3.8
Lockridge city, Jefferson County	109	94	5	-	5	-	6	33	70	8.3
Logan city, Harrison County	602	493	76	4	15	-	59	189	354	2.5
Lohrville city, Calhoun County	190	166	18	-	-	2	6	74	110	4.2
Lone Rock city, Kossuth County	69	63	-	6	-	-	2	32	35	-
Lone Tree city, Johnson County	466	430	30	-	2	4	23	140	303	2.6
Long Grove city, Scott County	202	195	7	-	-	-	6	12	184	-
Lorimor city, Union County	175	147	21	1	4	-	6	58	111	2.3
Lost Nation city, Clinton County	215	4	34	56	2	-	28	72	115	0.9
Lovilia city, Monroe County	232	211	3	-	11	-	8	72	152	3.4
Lowden city, Cedar County	342	158	29	53	4	-	18	105	219	0.3
Low Moor city, Clinton County	92	79	9	-	2	-	2	22	68	2.2
Luana city, Clayton County	109	85	18	2	-	-	7	46	56	1.8
Lucas city, Lucas County	96	-	8	11	-	-	7	17	72	6.3
Luther city, Boone County	57	-	2	4	-	-	4	8	45	-
Lu Verne city	127	6	16	15	-	-	12	37	78	2.4
Humboldt County (part)	16	-	2	-	-	-	-	4	12	-
Kossuth County (part)	111	6	14	15	-	-	12	33	66	2.7
Luxemburg city, Dubuque County	97	-	10	26	2	-	6	24	67	-
Luzerne city, Benton County	36	-	4	8	2	-	2	9	25	-
Lynnville city, Jasper County	153	92	55	-	2	-	8	35	110	-
Lytton city	137	121	16	-	-	-	11	40	86	-
Calhoun County (part)	15	12	3	-	-	-	-	4	11	-
Sac County (part)	122	109	13	-	-	-	11	36	75	-

Table 22. **Fuels and Equipment Characteristics: 2000**—Con.

[Data based on a sample (except Tables 65-68). For information on confidentiality protection, coverage, sampling error, and nonsampling error, see Appendix G.
For location of definitions, see "How to Use This Census Report"]

State County Place	Occupied housing units	House heating fuel					Vehicles available			Percent no telephone service available
		Utility gas	Electricity	Fuel oil, kerosene, etc.	Coal or coke, wood, solar energy, or other fuel	None	None	1	2 or more	
PLACE—Con.										
McCallsburg city, Story County	127	70	29	-	-	-	6	31	90	3.1
McCausland city, Scott County	110	3	11	8	-	-	4	30	76	1.8
McClelland city, Pottawattamie County	51	-	8	2	-	-	-	11	40	5.9
Macedonia city, Pottawattamie County	135	118	13	-	-	-	8	47	80	1.5
McGregor city, Clayton County	386	3	67	59	15	-	45	162	179	1.6
McIntire city, Mitchell County	67	2	2	12	-	-	6	16	45	3.0
Macksburg city, Madison County	61	3	22	-	4	-	2	12	47	-
Madrid city, Boone County	896	810	66	-	10	-	54	268	574	2.7
Magnolia city, Harrison County	77	2	5	5	11	-	2	11	64	2.6
Malcom city, Poweshiek County	143	2	22	13	5	2	5	44	94	3.5
Mallard city, Palo Alto County	136	4	21	11	-	-	3	51	82	-
Maloy city, Ringgold County	11	-	3	2	3	-	-	-	11	-
Malvern city, Mills County	469	393	23	14	11	-	35	159	275	4.7
Manchester city, Delaware County	2 179	1 893	212	9	30	-	207	747	1 225	2.7
Manilla city, Crawford County	337	283	39	7	-	-	12	99	226	3.9
Manly city, Worth County	548	500	37	-	5	-	45	156	347	2.4
Manning city, Carroll County	653	534	97	12	4	-	47	255	351	0.6
Manson city, Calhoun County	816	728	78	-	-	-	61	293	462	1.1
Mapleton city, Monona County	583	461	84	25	4	1	65	216	302	4.3
Maquoketa city, Jackson County	2 623	2 128	289	112	24	17	226	1 048	1 349	2.7
Marathon city, Buena Vista County	135	118	14	-	-	-	17	27	91	4.4
Marble Rock city, Floyd County	140	119	4	-	9	-	3	44	93	5.0
Marcus city, Cherokee County	477	420	43	-	8	-	34	142	301	1.0
Marengo city, Iowa County	1 058	842	180	16	5	4	87	376	595	1.8
Marion city, Linn County	10 464	9 260	979	5	84	36	518	3 154	6 792	0.6
Marne city, Cass County	60	56	-	-	-	-	1	19	40	-
Marquette city, Clayton County	187	-	21	20	2	5	10	66	111	1.1
Marshalltown city, Marshall County	10 177	8 626	1 288	10	92	18	915	3 563	5 699	2.2
Martelle city, Jones County	105	76	4	7	2	-	3	16	86	-
Martensdale city, Warren County	172	126	26	-	3	-	3	63	106	-
Martinsburg city, Keokuk County	51	-	-	6	4	-	-	16	35	3.9
Marysville city, Marion County	26	-	-	-	2	-	-	4	22	-
Mason City city, Cerro Gordo County	12 369	10 668	1 354	9	109	51	1 350	4 566	6 453	1.7
Masonville city, Delaware County	50	-	11	2	1	-	-	15	35	-
Massena city, Cass County	178	166	4	-	-	-	6	49	123	3.9
Matlock city, Sioux County	32	2	2	7	-	-	-	2	30	-
Maurice city, Sioux County	98	2	14	5	-	-	-	15	83	-
Maxwell city, Story County	310	190	44	15	3	-	8	86	216	1.0
Maynard city, Fayette County	223	200	12	9	-	-	14	75	134	2.2
Maysville city, Scott County	60	-	4	2	-	-	3	8	49	-
Mechanicsville city, Cedar County	450	384	47	7	-	3	26	110	314	2.4
Mediapolis city, Des Moines County	645	484	150	-	4	-	23	235	387	1.7
Melbourne city, Marshall County	317	212	51	26	-	3	13	90	214	2.2
Melcher-Dallas city, Marion County	511	448	32	7	16	-	42	158	311	3.3
Melrose city, Monroe County	54	2	7	-	4	-	1	16	37	3.7
Melvin city, Osceola County	115	-	10	21	-	-	10	45	60	1.7
Menlo city, Guthrie County	132	85	17	7	-	-	11	48	73	1.5
Meriden city, Cherokee County	92	60	32	-	-	-	3	26	63	2.2
Merrill city, Plymouth County	280	226	39	5	4	-	2	87	191	1.4
Meservey city, Cerro Gordo County	122	102	15	2	-	-	2	37	83	3.3
Middletown city, Des Moines County	202	169	23	-	3	-	10	50	142	7.9
Miles city, Jackson County	183	144	14	17	2	-	8	54	121	2.7
Milford city, Dickinson County	1 053	716	318	-	-	3	50	355	648	-
Millersburg city, Iowa County	78	3	14	10	-	-	5	23	50	-
Millerton city, Wayne County	25	-	6	3	-	-	-	11	14	8.0
Millville city, Clayton County	15	-	-	-	3	-	-	-	15	20.0
Milo city, Warren County	311	261	43	5	-	-	21	65	225	0.6
Milton city, Van Buren County	213	5	21	9	9	-	6	75	132	8.9
Minburn city, Dallas County	150	128	16	2	2	-	7	40	103	1.3
Minden city, Pottawattamie County	219	192	23	2	-	-	6	50	163	-
Mingo city, Jasper County	105	97	4	-	-	-	-	15	90	-
Missouri Valley city, Harrison County	1 211	964	183	22	13	-	125	298	788	1.4
Mitchell city, Mitchell County	71	58	2	-	3	-	6	15	50	4.2
Mitchellville city	646	538	88	-	2	2	34	188	424	0.3
Jasper County (part)	-	-	-	-	-	-	-	-	-	(X)
Polk County (part)	646	538	88	-	2	2	34	188	424	0.3
Modale city, Harrison County	138	2	12	18	4	-	11	40	87	1.4
Mondamin city, Harrison County	179	9	33	3	2	-	-	56	123	7.3
Monmouth city, Jackson County	69	2	2	5	4	-	3	23	43	2.9
Monona city, Clayton County	655	566	53	8	15	-	42	256	357	-
Monroe city, Jasper County	748	632	73	9	5	5	19	237	492	2.0
Montezuma city, Poweshiek County	599	468	94	2	-	2	38	221	340	0.7
Monticello city, Jones County	1 529	1 202	219	18	36	11	120	532	877	0.4
Montour city, Tama County	112	66	8	-	2	-	7	29	76	4.5
Montrose city, Lee County	383	168	190	2	13	-	8	124	251	2.3
Moorhead city, Monona County	112	2	12	47	-	-	8	35	69	-
Moorland city, Webster County	77	68	2	-	-	-	7	9	61	-
Moravia city, Appanoose County	321	245	72	-	-	-	33	110	178	3.1
Morley city, Jones County	42	32	4	-	2	-	2	13	27	-
Morning Sun city, Louisa County	340	315	17	-	2	-	18	102	220	2.6
Morrison city, Grundy County	43	1	-	-	2	-	4	12	27	11.6
Moulton city, Appanoose County	292	212	47	2	14	-	20	101	171	1.7
Mount Auburn city, Benton County	61	34	11	3	3	-	-	9	52	3.3
Mount Ayr city, Ringgold County	782	545	141	24	20	-	49	277	456	3.1
Mount Pleasant city, Henry County	3 061	2 441	511	-	23	20	271	1 125	1 665	3.8
Mount Sterling city, Van Buren County	22	-	2	-	5	-	-	2	20	9.1
Mount Union city, Henry County	53	-	11	-	4	-	2	8	43	15.1

Table 22. **Fuels and Equipment Characteristics: 2000**—Con.

[Data based on a sample (except Tables 65-68). For information on confidentiality protection, coverage, sampling error, and nonsampling error, see Appendix G.
For location of definitions, see "How to Use This Census Report"]

State County Place	Occupied housing units	House heating fuel					Vehicles available			Percent no telephone service available
		Utility gas	Electricity	Fuel oil, kerosene, etc.	Coal or coke, wood, solar energy, or other fuel	None	None	1	2 or more	
PLACE—Con.										
Mount Vernon city, Linn County	1 130	932	130	17	31	-	45	310	775	-
Moville city, Woodbury County	619	474	134	-	-	4	32	195	392	0.6
Murray city, Clarke County	305	6	60	25	7	-	27	70	208	2.6
Muscatine city, Muscatine County	8 874	7 706	1 001	-	48	18	761	3 139	4 974	2.8
Mystic city, Appanoose County	227	7	41	-	11	-	14	62	151	10.6
Nashua city, Chickasaw County	691	606	58	6	-	2	29	216	446	2.9
Nemaha city, Sac County	44	-	2	-	2	-	3	13	28	11.4
Neola city, Pottawattamie County	341	314	22	-	-	-	19	97	225	-
Nevada city, Story County	2 712	2 238	414	-	24	7	127	928	1 657	2.3
New Albin city, Allamakee County	221	8	12	41	15	-	13	89	119	2.3
Newell city, Buena Vista County	363	316	38	-	-	-	11	132	220	2.5
Newhall city, Benton County	357	203	55	74	-	4	12	94	251	2.0
New Hampton city, Chickasaw County	1 547	1 443	72	5	9	6	137	429	981	2.5
New Hartford city, Butler County	272	243	17	2	2	-	19	78	175	1.5
New Liberty city, Scott County	46	2	-	6	-	-	2	2	42	-
New London city, Henry County	789	726	50	2	8	-	40	202	547	0.9
New Market city, Taylor County	206	3	40	16	8	-	2	79	125	1.5
New Providence city, Hardin County	97	74	16	3	-	-	10	44	43	2.1
New Sharon city, Mahaska County	531	388	112	9	4	2	39	156	336	3.6
Newton city, Jasper County	6 719	5 551	993	21	61	21	687	2 419	3 613	2.0
New Vienna city, Dubuque County	167	116	17	21	2	2	11	39	117	1.2
New Virginia city, Warren County	193	154	39	-	-	-	8	56	129	2.1
Nichols city, Muscatine County	137	120	17	-	-	-	5	47	85	5.1
Nodaway city, Adams County	58	-	2	-	-	-	2	22	34	-
Nora Springs city	598	544	37	2	7	-	26	193	379	-
Cerro Gordo County (part)	-	-	-	-	-	-	-	-	-	(X)
Floyd County (part)	598	544	37	2	7	-	26	193	379	-
Northboro city, Page County	26	-	-	4	3	-	5	6	15	-
North Buena Vista city, Clayton County	50	2	-	16	-	-	5	9	36	10.0
North English city	412	333	64	10	-	-	16	155	241	-
Iowa County (part)	404	325	64	10	-	-	16	149	239	-
Keokuk County (part)	8	8	-	-	-	-	-	6	2	-
North Liberty city, Johnson County	2 222	1 784	412	10	-	-	66	779	1 377	0.4
North Washington city, Chickasaw County	49	-	2	2	2	-	2	14	33	-
Northwood city, Worth County	915	802	83	-	5	2	105	309	501	0.9
Norwalk city, Warren County	2 399	1 824	524	-	-	7	77	601	1 721	0.3
Norway city, Benton County	241	144	31	45	2	-	17	77	147	-
Numa city, Appanoose County	50	2	4	-	2	-	-	12	38	8.0
Oakland city, Pottawattamie County	601	518	67	2	5	-	19	215	367	0.8
Oakland Acres city, Jasper County	61	2	21	6	8	-	-	9	52	-
Oakville city, Louisa County	184	131	34	-	14	-	8	59	117	7.1
Ocheyedan city, Osceola County	225	2	19	33	7	-	7	78	140	0.9
Odebolt city, Sac County	488	362	80	23	-	2	34	185	269	0.2
Oelwein city, Fayette County	2 816	2 571	169	13	35	-	195	1 108	1 513	2.2
Ogden city, Boone County	823	775	42	-	2	-	39	229	555	0.4
Okoboji city, Dickinson County	433	326	85	-	4	-	16	188	229	3.0
Olds city, Henry County	101	5	28	2	-	-	5	42	54	3.0
Olin city, Jones County	286	238	31	9	6	-	23	88	175	1.7
Ollie city, Keokuk County	101	-	18	-	5	-	4	30	67	4.0
Onawa city, Monona County	1 329	1 030	150	50	40	21	142	437	750	3.3
Onslow city, Jones County	106	2	13	13	1	-	13	40	53	-
Orange City city, Sioux County	1 722	1 386	262	26	17	-	81	485	1 156	0.6
Orchard city, Mitchell County	29	9	-	-	2	-	-	6	23	6.9
Orient city, Adair County	167	150	9	-	2	-	7	55	105	4.2
Orleans city, Dickinson County	261	232	19	-	-	-	4	76	181	-
Osage city, Mitchell County	1 525	1 378	89	27	7	6	113	626	786	1.3
Osceola city, Clarke County	1 965	1 395	512	7	22	-	165	701	1 099	1.1
Oskaloosa city, Mahaska County	4 602	3 797	718	14	37	7	501	1 658	2 443	2.3
Ossian city, Winneshiek County	328	272	45	1	-	-	28	84	216	-
Osterdock city, Clayton County	24	-	2	-	-	-	-	2	22	-
Otho city, Webster County	245	212	26	-	-	-	18	75	152	1.6
Oto city, Woodbury County	53	9	-	4	5	-	7	27	19	5.7
Ottosen city, Humboldt County	22	-	4	-	-	-	4	4	14	-
Ottumwa city, Wapello County	10 330	9 264	783	20	103	19	963	3 864	5 503	3.5
Owasa city, Hardin County	19	12	3	-	-	-	2	6	11	-
Oxford city, Johnson County	272	242	24	4	2	-	14	75	183	1.1
Oxford Junction city, Jones County	231	4	10	31	7	-	22	72	137	0.9
Oyens city, Plymouth County	51	5	2	11	-	-	-	10	41	-
Pacific Junction city, Mills County	196	182	6	-	2	-	6	46	144	2.0
Packwood city, Jefferson County	102	7	27	3	-	-	7	39	56	2.9
Palmer city, Pocahontas County	105	2	27	16	2	-	12	41	52	3.8
Palo city, Linn County	250	184	34	4	-	-	10	46	194	-
Panama city, Shelby County	92	-	32	4	-	-	2	34	56	-
Panora city, Guthrie County	475	409	54	-	5	-	30	181	264	2.3
Panorama Park city, Scott County	55	52	3	-	-	-	-	19	36	-
Parkersburg city, Butler County	810	682	100	4	16	-	61	273	476	2.2
Park View CDP, Scott County	784	715	61	-	-	-	8	170	606	-
Parnell city, Iowa County	94	70	6	7	-	-	4	26	64	5.3
Paton city, Greene County	119	7	8	4	2	-	5	37	77	-
Patterson city, Madison County	64	-	5	-	2	-	-	18	46	4.7
Paullina city, O'Brien County	509	469	33	-	-	4	13	192	304	1.6
Pella city, Marion County	3 500	3 138	323	6	9	-	238	1 020	2 242	0.2
Peosta city, Dubuque County	217	197	11	2	4	-	5	40	172	-
Perry city, Dallas County	2 850	2 423	315	-	28	30	181	936	1 733	1.3
Persia city, Harrison County	144	127	7	3	-	-	11	44	89	4.2
Peterson city, Clay County	185	156	15	9	5	-	6	66	113	1.1

Table 22. **Fuels and Equipment Characteristics: 2000**—Con.

[Data based on a sample (except Tables 65-68). For information on confidentiality protection, coverage, sampling error, and nonsampling error, see Appendix G.
For location of definitions, see "How to Use This Census Report"]

State County Place	Occupied housing units	House heating fuel					Vehicles available			Percent no telephone service available
		Utility gas	Electricity	Fuel oil, kerosene, etc.	Coal or coke, wood, solar energy, or other fuel	None	None	1	2 or more	
PLACE—Con.										
Pierson city, Woodbury County	139	-	28	31	6	-	6	23	110	-
Pilot Mound city, Boone County	95	84	2	-	5	-	6	31	58	-
Pioneer city, Humboldt County	11	-	-	-	-	-	-	4	7	18.2
Pisgah city, Harrison County	145	3	30	7	5	-	3	49	93	2.8
Plainfield city, Bremer County	203	165	35	-	-	-	24	35	144	2.0
Plano city, Appanoose County	37	-	13	-	-	-	2	6	29	2.7
Pleasant Hill city, Polk County	1 936	1 592	313	10	-	-	20	542	1 374	-
Pleasanton city, Decatur County	12	-	-	-	2	-	2	-	10	-
Pleasant Plain city, Jefferson County	47	-	10	3	-	-	7	10	30	4.3
Pleasantville city, Marion County	611	484	100	-	12	-	26	239	346	1.5
Plover city, Pocahontas County	47	-	4	6	-	-	2	13	32	4.3
Plymouth city, Cerro Gordo County	164	2	18	12	2	-	4	46	114	2.4
Pocahontas city, Pocahontas County	878	759	89	21	5	-	51	353	474	0.3
Polk City city, Polk County	827	649	158	-	4	-	25	145	657	0.2
Pomeroy city, Calhoun County	320	14	78	35	2	-	31	131	158	1.3
Popejoy city, Franklin County	38	2	-	5	-	-	3	2	33	5.3
Portsmouth city, Shelby County	99	76	15	8	-	-	1	34	64	5.1
Postville city	792	596	117	42	6	-	69	338	385	1.0
Allamakee County (part)	720	545	102	38	6	-	62	299	359	1.1
Clayton County (part)	72	51	15	4	-	-	7	39	26	-
Prairieburg city, Linn County	69	-	-	-	1	-	2	15	52	-
Prairie City city, Jasper County	553	466	57	11	4	4	33	142	378	0.4
Prescott city, Adams County	116	94	14	2	2	-	8	36	72	2.6
Preston city, Jackson County	419	339	37	24	2	-	35	123	261	1.4
Primghar city, O'Brien County	388	331	52	-	2	2	35	142	211	2.8
Princeton city, Scott County	375	312	19	2	4	-	14	82	279	2.9
Promise City city, Wayne County	51	-	6	1	4	-	4	17	30	15.7
Protivin city	154	2	22	4	-	-	3	61	90	-
Chickasaw County (part)	7	-	-	-	-	-	-	-	7	-
Howard County (part)	147	2	22	4	-	-	3	61	83	-
Pulaski city, Davis County	101	3	6	2	8	-	8	23	70	2.0
Quasqueton city, Buchanan County	220	196	18	-	2	-	15	64	141	1.8
Quimby city, Cherokee County	151	2	11	9	6	2	9	44	98	2.6
Radcliffe city, Hardin County	255	202	38	4	-	-	7	79	169	0.8
Rake city, Winnebago County	113	3	10	18	-	-	14	45	54	1.8
Ralston city	45	35	2	-	-	-	5	-	40	-
Carroll County (part)	43	35	2	-	-	-	5	-	38	-
Greene County (part)	2	-	-	-	-	-	-	-	2	-
Randalia city, Fayette County	31	-	-	-	-	-	-	10	21	-
Randall city, Hamilton County	64	60	-	-	2	-	-	24	40	4.7
Randolph city, Fremont County	78	4	4	8	-	-	2	21	55	7.7
Rathbun city, Appanoose County	36	2	4	-	4	-	2	15	19	-
Raymond city, Black Hawk County	193	165	20	-	2	-	-	53	140	-
Readlyn city, Bremer County	322	294	25	3	-	-	12	84	226	-
Reasnor city, Jasper County	79	-	15	4	4	-	4	13	62	-
Redding city, Ringgold County	35	-	6	-	7	-	3	11	21	11.4
Redfield city, Dallas County	342	305	20	-	10	-	22	118	202	3.5
Red Oak city, Montgomery County	2 670	2 134	412	-	33	8	268	1 043	1 359	3.5
Reinbeck city, Grundy County	728	618	92	2	12	-	52	233	443	0.3
Rembrandt city, Buena Vista County	95	83	10	-	-	-	5	32	58	2.1
Remsen city, Plymouth County	674	576	93	-	-	-	47	228	399	0.7
Renwick city, Humboldt County	131	2	9	11	7	-	8	36	87	1.5
Rhodes city, Marshall County	132	73	12	12	3	-	8	45	79	3.0
Riceville city	370	2	18	38	4	-	26	137	207	1.9
Howard County (part)	143	-	-	16	2	-	4	69	70	2.1
Mitchell County (part)	227	2	18	22	2	-	22	68	137	1.8
Richland city, Keokuk County	252	7	43	27	3	-	9	68	175	-
Rickardsville city, Dubuque County	69	-	6	21	3	-	2	19	48	-
Ricketts city, Crawford County	55	-	11	10	9	-	-	19	36	3.6
Ridgeway city, Winneshiek County	123	86	30	6	1	-	4	38	81	-
Rinard city, Calhoun County	27	-	-	-	-	-	-	10	17	-
Ringsted city, Emmet County	207	182	15	8	-	-	4	96	107	1.9
Rippey city, Greene County	126	110	12	-	-	-	2	37	87	10.3
Riverdale city, Scott County	264	251	13	-	-	-	12	123	129	5.3
Riverside city, Washington County	384	314	57	6	1	-	16	111	257	1.6
Riverton city, Fremont County	132	4	4	25	9	-	8	35	89	3.0
Robins city, Linn County	605	558	16	-	9	-	6	54	545	0.5
Rock Falls city, Cerro Gordo County	71	-	-	-	-	-	2	12	57	-
Rockford city, Floyd County	380	344	27	-	-	3	35	106	239	2.9
Rock Rapids city, Lyon County	1 083	914	116	14	14	-	80	349	654	2.3
Rock Valley city, Sioux County	1 123	829	259	17	13	-	76	337	710	1.4
Rockwell city, Cerro Gordo County	370	293	45	-	2	-	33	98	239	-
Rockwell City city, Calhoun County	821	719	82	-	-	-	52	340	429	2.1
Rodman city, Palo Alto County	24	2	-	-	-	-	2	10	12	-
Rodney city, Monona County	35	2	-	-	-	-	6	15	14	-
Roland city, Story County	478	433	42	-	2	-	10	107	361	0.8
Rolfe city, Pocahontas County	306	281	17	-	2	-	21	99	186	4.9
Rome city, Henry County	49	3	6	-	2	-	3	15	31	8.2
Rose Hill city, Mahaska County	82	5	7	3	20	-	3	26	53	4.9
Rossie city, Clay County	30	-	-	-	-	-	-	10	20	-
Rowan city, Wright County	93	-	12	4	2	-	7	34	52	5.4
Rowley city, Buchanan County	113	89	9	-	2	-	4	35	74	1.8
Royal city, Clay County	190	169	19	-	-	-	22	63	105	-

Table 22. **Fuels and Equipment Characteristics: 2000**—Con.

[Data based on a sample (except Tables 65-68). For information on confidentiality protection, coverage, sampling error, and nonsampling error, see Appendix G.
For location of definitions, see "How to Use This Census Report"]

State County Place	Occupied housing units	House heating fuel					Vehicles available			Percent no telephone service available
		Utility gas	Electricity	Fuel oil, kerosene, etc.	Coal or coke, wood, solar energy, or other fuel	None	None	1	2 or more	
PLACE—Con.										
Rudd city, Floyd County	177	157	14	-	-	2	16	39	122	-
Runnells city, Polk County	146	115	24	4	-	-	15	37	94	2.1
Russell city, Lucas County	241	7	50	19	2	-	7	72	162	4.1
Ruthven city, Palo Alto County	324	265	51	-	-	-	10	131	183	-
Rutland city, Humboldt County	61	2	10	2	-	-	-	23	38	-
Ryan city, Delaware County	161	143	10	-	2	2	6	64	91	7.5
Sabula city, Jackson County	305	269	7	12	10	-	29	113	163	1.3
Sac City city, Sac County	1 081	916	112	26	-	10	137	371	573	2.4
Sageville city, Dubuque County	88	14	5	5	-	-	6	27	55	-
St. Ansgar city, Mitchell County	450	383	31	18	7	-	36	153	261	1.3
St. Anthony city, Marshall County	49	24	2	4	-	-	2	22	25	4.1
St. Charles city, Madison County	239	176	48	-	10	-	9	69	161	0.4
St. Donatus city, Jackson County	50	-	9	11	2	2	-	11	39	-
St. Lucas city, Fayette County	77	-	14	20	-	-	-	29	48	-
St. Marys city, Warren County	51	47	1	-	-	-	3	12	36	-
St. Olaf city, Clayton County	49	45	-	-	2	-	3	10	36	4.1
St. Paul city, Lee County	55	7	26	-	2	-	-	16	39	-
Salem city, Henry County	200	8	29	-	6	-	25	62	113	6.0
Salix city, Woodbury County	160	142	13	-	-	-	11	59	90	2.5
Sanborn city, O'Brien County	558	452	102	1	-	-	45	184	329	1.4
Sandyville city, Warren County	31	-	2	3	-	-	3	5	23	9.7
Saylorville CDP, Polk County	1 212	1 036	80	14	20	-	26	145	1 041	0.7
Scarville city, Winnebago County	37	-	-	8	-	-	-	9	28	-
Schaller city, Sac County	321	251	35	15	7	3	18	108	195	3.4
Schleswig city, Crawford County	368	2	64	89	4	-	22	100	246	1.6
Scranton city, Greene County	254	215	22	2	3	-	21	94	139	3.9
Searsboro city, Poweshiek County	68	4	12	-	4	-	2	19	47	-
Sergeant Bluff city, Woodbury County	1 132	1 026	89	-	-	5	53	333	746	0.4
Seymour city, Wayne County	334	290	35	-	4	2	22	108	204	7.8
Shambaugh city, Page County	78	2	12	4	-	-	4	17	57	-
Shannon City city	39	3	-	-	2	-	4	2	33	10.3
Ringgold County (part)	5	-	-	-	-	-	-	-	5	-
Union County (part)	34	3	-	-	2	-	4	2	28	11.8
Sharpsburg city, Taylor County	41	2	7	-	2	-	2	12	27	14.6
Sheffield city, Franklin County	363	307	37	3	2	-	34	101	228	1.4
Shelby city	273	249	20	-	-	-	9	84	180	3.7
Pottawattamie County (part)	2	-	-	-	-	-	-	-	2	-
Shelby County (part)	271	249	20	-	-	-	9	84	178	3.7
Sheldahl city	123	115	-	2	-	-	2	9	112	-
Boone County (part)	11	9	-	2	-	-	-	-	11	-
Polk County (part)	58	54	-	-	-	-	2	5	51	-
Story County (part)	54	52	-	-	-	-	-	4	50	-
Sheldon city	2 007	1 432	526	9	5	11	199	625	1 183	0.7
O'Brien County (part)	1 969	1 399	521	9	5	11	199	593	1 177	0.7
Sioux County (part)	38	33	5	-	-	-	-	32	6	-
Shell Rock city, Butler County	529	427	74	2	6	3	17	146	366	-
Shellsburg city, Benton County	353	248	33	34	7	-	12	79	262	-
Shenandoah city	2 415	2 132	231	-	26	-	205	928	1 282	4.8
Fremont County (part)	-	-	-	-	-	-	-	-	-	(X)
Page County (part)	2 415	2 132	231	-	26	-	205	928	1 282	4.8
Sherrill city, Dubuque County	67	-	-	12	2	-	3	12	52	-
Shueyville city, Johnson County	95	73	10	5	-	-	-	10	85	-
Sibley city, Osceola County	1 155	1 006	103	15	8	-	83	394	678	0.7
Sidney city, Fremont County	496	422	41	4	5	-	41	142	313	2.8
Sigourney city, Keokuk County	899	717	138	15	15	-	83	316	500	2.9
Silver City city, Mills County	114	105	4	-	-	-	7	20	87	1.8
Sioux Center city, Sioux County	1 854	1 392	376	23	12	7	101	547	1 206	-
Sioux City city	32 048	26 407	4 415	80	290	181	3 295	10 619	18 134	2.6
Plymouth County (part)	-	-	-	-	-	-	-	-	-	(X)
Woodbury County (part)	32 048	26 407	4 415	80	290	181	3 295	10 619	18 134	2.6
Sioux Rapids city, Buena Vista County	312	270	18	9	1	-	10	121	181	-
Slater city, Story County	537	447	73	5	6	4	22	143	372	-
Sloan city, Woodbury County	424	313	109	2	-	-	29	134	261	0.5
Smithland city, Woodbury County	100	2	11	14	3	-	5	24	71	2.0
Soldier city, Monona County	101	-	25	29	5	-	10	48	43	2.0
Solon city, Johnson County	459	406	45	-	-	4	21	153	285	0.2
Somers city, Calhoun County	64	-	22	4	2	-	3	14	47	3.1
South English city, Keokuk County	96	73	8	7	6	-	2	30	64	-
Spencer city, Clay County	4 870	3 637	1 044	8	77	17	464	1 787	2 619	1.0
Spillville city, Winneshiek County	171	2	32	25	7	-	8	51	112	3.5
Spirit Lake city, Dickinson County	1 810	1 505	233	-	2	21	132	632	1 046	1.4
Spragueville city, Jackson County	34	5	-	-	-	-	-	11	23	-
Springbrook city, Jackson County	63	44	2	8	-	-	-	10	53	3.2
Spring Hill city, Warren County	29	18	2	3	2	-	-	2	27	6.9
Springville city, Linn County	427	316	76	20	-	-	21	118	288	-
Stacyville city, Mitchell County	209	37	22	6	7	-	16	68	125	1.9
Stanhope city, Hamilton County	201	129	16	4	4	-	17	54	130	2.0
Stanley city	40	40	-	-	-	-	-	10	30	-
Buchanan County (part)	40	40	-	-	-	-	-	10	30	-
Fayette County (part)	-	-	-	-	-	-	-	-	-	(X)

Table 22. **Fuels and Equipment Characteristics: 2000**—Con.

[Data based on a sample (except Tables 65-68). For information on confidentiality protection, coverage, sampling error, and nonsampling error, see Appendix G.
For location of definitions, see "How to Use This Census Report"]

State County Place	Occupied housing units	House heating fuel					Vehicles available			Percent no telephone service available
		Utility gas	Electricity	Fuel oil, kerosene, etc.	Coal or coke, wood, solar energy, or other fuel	None	None	1	2 or more	
PLACE—Con.										
Stanton city, Montgomery County	272	129	96	10	-	-	13	83	176	0.7
Stanwood city, Cedar County	281	236	31	-	2	-	12	88	181	0.7
State Center city, Marshall County	559	472	71	2	6	2	25	171	363	1.1
Steamboat Rock city, Hardin County	144	65	23	11	8	2	12	49	83	4.2
Stockport city, Van Buren County	116	72	17	2	-	-	4	41	71	1.7
Stockton city, Muscatine County	72	4	6	4	-	-	2	15	55	8.3
Storm Lake city, Buena Vista County	3 498	2 961	456	13	16	13	299	1 357	1 842	1.6
Story City city, Story County	1 324	1 086	204	-	16	-	47	481	796	-
Stout city, Grundy County	73	1	-	10	-	-	6	11	56	1.4
Stratford city	307	290	8	2	4	-	26	102	179	1.3
Hamilton County (part)	296	279	8	2	4	-	26	102	168	1.4
Webster County (part)	11	11	-	-	-	-	-	-	11	-
Strawberry Point city, Clayton County	527	468	29	14	6	-	28	173	326	0.4
Struble city, Plymouth County	28	-	3	4	-	-	4	10	14	-
Stuart city	695	553	104	1	4	-	40	229	426	1.7
Adair County (part)	260	183	65	1	-	-	17	97	146	1.5
Guthrie County (part)	435	370	39	-	4	-	23	132	280	1.8
Sully city, Jasper County	348	175	105	34	2	2	-	86	262	-
Sumner city	894	777	75	29	5	-	41	308	545	1.0
Bremer County (part)	888	777	75	23	5	-	41	308	539	1.0
Fayette County (part)	6	-	-	6	-	-	-	-	6	-
Superior city, Dickinson County	69	66	2	-	-	1	7	19	43	-
Sutherland city, O'Brien County	315	277	38	-	-	-	27	106	182	1.0
Swaledale city, Cerro Gordo County	67	-	-	-	-	-	2	15	50	-
Swan city, Marion County	43	3	-	-	10	-	-	4	39	16.3
Swea City city, Kossuth County	285	126	29	67	-	-	3	126	156	4.2
Swisher city, Johnson County	312	257	17	14	10	-	5	63	244	-
Tabor city	392	336	36	-	6	-	35	114	243	3.1
Fremont County (part)	365	309	36	-	6	-	28	107	230	2.7
Mills County (part)	27	27	-	-	-	-	7	7	13	7.4
Tama city, Tama County	1 055	853	173	8	4	-	94	343	618	2.5
Templeton city, Carroll County	143	90	16	18	-	-	7	36	100	-
Tennant city, Shelby County	30	2	-	-	-	-	-	10	20	-
Terril city, Dickinson County	171	139	23	-	2	-	12	64	95	2.3
Thayer city, Union County	27	-	4	-	5	-	-	10	17	18.5
Thompson city, Winnebago County	268	6	29	34	-	-	12	99	157	0.7
Thor city, Humboldt County	79	77	2	-	-	-	4	25	50	5.1
Thornburg city, Keokuk County	31	-	2	2	5	-	-	4	27	-
Thornton city, Cerro Gordo County	179	151	26	-	-	-	8	60	111	-
Thurman city, Fremont County	75	8	2	4	-	-	6	21	48	2.7
Tiffin city, Johnson County	446	374	65	-	2	-	15	156	275	-
Tingley city, Ringgold County	90	3	32	10	2	-	1	56	33	5.6
Tipton city, Cedar County	1 327	1 152	102	24	17	-	130	435	762	0.5
Titonka city, Kossuth County	251	168	13	44	-	-	15	96	140	-
Toledo city, Tama County	981	778	161	9	16	4	83	325	573	2.8
Toronto city, Clinton County	52	2	-	6	-	-	-	10	42	3.8
Traer city, Tama County	685	647	15	5	7	-	25	262	398	3.2
Treynor city, Pottawattamie County	364	333	17	-	12	-	25	94	245	-
Tripoli city, Bremer County	531	465	31	25	4	-	23	190	318	0.9
Truesdale city, Buena Vista County	47	4	-	2	2	-	-	11	36	-
Truro city, Madison County	153	119	30	2	-	-	8	48	97	-
Turin city, Monona County	38	-	6	6	-	-	-	13	25	-
Udell city, Appanoose County	19	4	3	-	-	-	-	7	12	-
Underwood city, Pottawattamie County	252	192	56	-	-	-	15	79	158	0.8
Union city, Hardin County	183	147	23	6	2	-	15	51	117	3.3
Unionville city, Appanoose County	45	-	9	-	4	-	7	10	28	4.4
University Heights city, Johnson County	468	391	46	-	25	3	48	203	217	1.3
University Park city, Mahaska County	195	163	30	-	2	-	4	79	112	6.2
Urbana city, Benton County	375	290	18	10	6	-	11	75	289	-
Urbandale city	11 471	9 247	2 032	-	57	-	350	3 344	7 777	0.2
Dallas County (part)	118	42	18	-	-	-	-	13	105	-
Polk County (part)	11 353	9 205	2 014	-	57	-	350	3 331	7 672	0.2
Ute city, Monona County	178	2	42	48	-	-	16	52	110	1.1
Vail city, Crawford County	188	-	38	12	-	-	11	80	97	4.3
Valeria city, Jasper County	26	-	-	-	4	-	4	5	17	7.7
Van Horne city, Benton County	293	180	57	33	4	-	15	82	196	0.7
Van Meter city, Dallas County	322	251	51	2	2	-	14	101	207	-
Van Wert city, Decatur County	103	2	12	-	2	2	2	36	65	5.8
Varina city, Pocahontas County	39	-	3	14	2	-	-	8	31	-
Ventura city, Cerro Gordo County	277	245	25	-	1	-	13	70	194	0.4
Victor city	409	317	63	16	4	-	33	141	235	2.0
Iowa County (part)	345	265	61	12	2	-	30	105	210	1.2
Poweshiek County (part)	64	52	2	4	2	-	3	36	25	6.3
Villisca city, Montgomery County	575	512	51	1	4	-	49	199	327	2.4
Vincent city, Webster County	65	55	10	-	-	-	4	21	40	-
Vining city, Tama County	31	-	-	1	2	-	6	4	21	-
Vinton city, Benton County	2 113	1 786	263	24	32	-	193	705	1 215	2.7
Volga city, Clayton County	106	-	-	9	2	-	9	39	58	2.8
Wadena city, Fayette County	116	5	18	5	-	-	4	38	74	1.7
Wahpeton city, Dickinson County	200	137	40	-	-	-	4	61	135	2.5

Table 22. **Fuels and Equipment Characteristics: 2000**—Con.

[Data based on a sample (except Tables 65-68). For information on confidentiality protection, coverage, sampling error, and nonsampling error, see Appendix G.
For location of definitions, see "How to Use This Census Report"]

State County Place	Occupied housing units	House heating fuel					Vehicles available			Percent no telephone service available
		Utility gas	Electricity	Fuel oil, kerosene, etc.	Coal or coke, wood, solar energy, or other fuel	None	None	1	2 or more	
PLACE—Con.										
Walcott city	619	557	49	4	-	-	13	200	406	0.8
Muscatine County (part)	-	-	-	-	-	-	-	-	-	(X)
Scott County (part)	619	557	49	4	-	-	13	200	406	0.8
Walford city	391	330	35	8	3	-	4	48	339	-
Benton County (part)	355	296	33	8	3	-	4	44	307	-
Linn County (part)	36	34	2	-	-	-	-	4	32	-
Walker city, Linn County	272	185	28	5	12	-	7	63	202	2.6
Wallingford city, Emmet County	82	80	-	-	2	-	3	17	62	-
Wall Lake city, Sac County	315	33	74	17	-	-	23	82	210	-
Walnut city, Pottawattamie County	327	278	37	2	-	-	5	106	216	2.1
Wapello city, Louisa County	838	699	125	3	6	-	31	297	510	1.9
Washington city, Washington County	2 923	2 378	506	-	7	6	240	1 098	1 585	2.9
Washta city, Cherokee County	135	4	6	23	2	-	17	42	76	8.9
Waterloo city, Black Hawk County	28 166	23 252	4 070	180	149	100	2 879	9 865	15 422	1.9
Waterville city, Allamakee County	53	-	4	8	5	-	2	10	41	3.8
Waucoma city, Fayette County	142	2	21	59	-	-	17	46	79	3.5
Waukee city, Dallas County	1 938	1 595	243	7	8	-	46	454	1 438	0.4
Waukon city, Allamakee County	1 804	1 426	245	34	45	-	187	581	1 036	2.2
Waverly city, Bremer County	3 231	2 763	284	24	45	25	249	941	2 041	0.6
Wayland city, Henry County	371	280	85	2	2	-	15	109	247	-
Webb city, Clay County	71	2	16	22	4	-	-	27	44	-
Webster city, Keokuk County	45	-	1	4	-	-	-	12	33	-
Webster City city, Hamilton County	3 501	3 110	313	7	6	-	226	1 380	1 895	2.0
Weldon city, Decatur County	62	-	11	2	-	-	2	10	50	11.3
Wellman city, Washington County	556	461	74	3	4	-	31	190	335	1.8
Wellsburg city, Grundy County	346	260	70	8	2	2	30	128	188	2.0
Welton city, Clinton County	59	51	3	2	3	-	-	19	40	3.4
Wesley city, Kossuth County	191	156	21	7	7	-	6	59	126	2.1
West Bend city	354	315	24	3	3	-	12	137	205	1.1
Kossuth County (part)	17	14	-	-	-	-	2	6	9	-
Palo Alto County (part)	337	301	24	3	3	-	10	131	196	1.2
West Branch city	845	701	121	13	2	-	38	260	547	0.7
Cedar County (part)	819	678	121	13	2	-	38	260	521	0.7
Johnson County (part)	26	23	-	-	-	-	-	-	26	-
West Burlington city, Des Moines County	1 425	1 165	218	21	-	9	115	647	663	2.7
West Chester city, Washington County	67	51	6	-	5	-	2	19	46	-
West Des Moines city	19 777	14 697	4 596	8	135	111	730	7 200	11 847	0.4
Dallas County (part)	1 758	1 100	550	-	18	49	46	822	890	0.5
Polk County (part)	18 019	13 597	4 046	8	117	62	684	6 378	10 957	0.4
Westfield city, Plymouth County	76	2	5	2	5	-	6	27	43	5.3
Westgate city, Fayette County	98	2	6	5	7	-	6	28	64	1.0
West Liberty city, Muscatine County	1 154	955	172	4	4	-	116	402	636	1.6
West Okoboji city, Dickinson County	219	156	46	-	4	2	24	103	92	5.9
Westphalia city, Shelby County	63	-	19	6	-	-	6	19	38	-
West Point city, Lee County	430	351	70	-	4	-	13	152	265	2.3
Westside city, Crawford County	143	-	27	11	-	-	6	33	104	-
West Union city, Fayette County	1 107	908	147	9	32	-	125	409	573	1.1
Westwood city, Henry County	47	-	23	-	-	-	-	4	43	-
What Cheer city, Keokuk County	307	256	33	2	10	2	37	76	194	6.2
Wheatland city, Clinton County	297	152	22	52	9	2	19	95	183	-
Whiting city, Monona County	294	245	32	4	-	-	11	111	172	2.4
Whittemore city, Kossuth County	231	208	15	4	-	-	10	85	136	2.2
Whitten city, Hardin County	54	50	4	-	-	-	2	4	48	-
Willey city, Carroll County	36	1	-	7	4	-	-	9	27	-
Williams city, Hamilton County	186	7	18	23	-	-	10	59	117	2.7
Williamsburg city, Iowa County	1 068	888	133	22	19	-	71	380	617	1.1
Williamson city, Lucas County	72	57	5	-	7	-	2	30	40	15.3
Wilton city	1 116	978	119	3	4	12	48	338	730	1.9
Cedar County (part)	5	5	-	-	-	-	-	5	-	-
Muscatine County (part)	1 111	973	119	3	4	12	48	333	730	1.9
Windsor Heights city, Polk County	2 162	2 026	128	-	8	-	38	727	1 397	0.6
Winfield city, Henry County	434	333	85	6	2	2	37	142	255	5.3
Winterset city, Madison County	1 884	1 629	188	6	-	-	125	676	1 083	-
Winthrop city, Buchanan County	329	276	46	4	-	-	17	143	169	0.9
Wiota city, Cass County	68	-	5	-	2	-	-	24	44	-
Woden city, Hancock County	116	-	7	21	-	-	8	47	61	-
Woodbine city, Harrison County	648	441	186	10	7	2	75	232	341	4.3
Woodburn city, Clarke County	90	-	15	4	5	-	5	36	49	6.7
Woodward city, Dallas County	489	433	52	-	-	4	24	153	312	2.0
Woolstock city, Wright County	99	2	12	1	-	-	4	32	63	-
Worthington city, Dubuque County	146	123	12	4	-	-	9	48	89	-
Wyoming city, Jones County	278	6	27	19	9	-	22	81	175	-
Yale city, Guthrie County	125	99	24	-	-	2	9	41	75	3.2
Yetter city, Calhoun County	16	-	-	-	1	-	-	1	15	18.8
Yorktown city, Page County	41	-	-	3	-	-	2	8	31	-
Zearing city, Story County	230	143	19	6	2	-	10	55	165	1.7
Zwingle city	34	21	-	-	5	-	2	9	23	-
Dubuque County (part)	27	15	-	-	5	-	2	7	18	-
Jackson County (part)	7	6	-	-	-	-	-	2	5	-

Table 23. **Owner and Renter Household Characteristics: 2000**

[Data based on a sample (except Tables 65-68). For information on confidentiality protection, coverage, sampling error, and nonsampling error, see Appendix G.
For location of definitions, see "How to Use This Census Report"]

State County County Subdivision Place	Occupied housing units	Owner-occupied housing units: Average household size	Occupants per room	Year householder moved into unit: 1999 to March 2000	1969 or earlier	Percent 1 unit, detached or attached	Renter-occupied housing units: Average household size	Occupants per room	Year householder moved into unit: 1999 to March 2000	1969 or earlier	Percent 5 or more units in structure
The State	**1 149 276**	**2.59**	**0.40**	**76 792**	**134 062**	**92.4**	**2.10**	**0.47**	**129 102**	**7 371**	**37.6**
Adair County	3 398	2.43	0.37	189	547	93.4	2.18	0.41	214	52	10.6
Eureka township	56	1.95	0.28	4	26	100.0	3.93	0.55	7	-	-
Grand River township	76	3.05	0.39	5	11	100.0	1.76	0.31	-	3	-
Greenfield township	970	2.33	0.35	44	130	96.5	1.99	0.42	76	7	21.6
Greenfield city (part)	939	2.28	0.34	37	130	96.4	2.03	0.44	76	7	22.2
Grove township	84	2.18	0.31	-	17	82.9	2.88	0.41	-	-	-
Harrison township	53	3.44	0.58	6	5	75.6	1.50	0.20	-	5	-
Jackson township	161	2.27	0.35	6	26	93.5	2.05	0.37	13	3	-
Bridgewater city	87	1.93	0.31	6	16	97.1	1.35	0.27	10	3	-
Jefferson township	77	1.89	0.34	-	21	81.8	4.09	0.54	-	-	-
Lee township	82	2.59	0.34	-	16	97.4	3.17	0.45	-	-	-
Greenfield city (part)	-	-	(X)	-	-	(X)	-	(X)	-	-	(X)
Lincoln township	373	2.59	0.41	9	32	88.2	1.86	0.43	31	13	12.7
Stuart city (part)	260	2.48	0.41	2	19	90.6	1.90	0.47	31	4	16.9
Orient township	244	2.64	0.43	10	28	91.7	2.21	0.40	23	3	-
Orient city	167	2.66	0.45	7	18	92.9	2.15	0.48	14	-	-
Prussia township	83	2.31	0.33	-	26	90.2	3.00	0.55	2	2	-
Richland township	75	2.57	0.38	-	28	96.6	2.29	0.35	-	3	-
Summerset township	419	2.23	0.34	44	83	93.6	2.20	0.39	14	13	-
Fontanelle city	304	2.15	0.36	34	41	91.2	1.78	0.37	11	8	-
Summit township	418	2.42	0.36	47	56	94.1	1.38	0.31	30	-	22.2
Adair city (part)	360	2.41	0.37	43	45	93.0	1.36	0.33	25	-	24.3
Union township	75	3.20	0.43	2	15	94.4	3.24	0.47	6	-	-
Walnut township	84	2.61	0.40	12	14	91.5	2.48	0.38	12	-	-
Casey city (part)	6	1.75	0.29	2	-	100.0	1.00	0.20	2	-	-
Washington township	68	2.46	0.36	-	13	100.0	3.19	0.46	-	-	-
Adams County	1 867	2.39	0.37	60	318	91.1	2.18	0.42	128	35	14.7
Carl township	87	2.08	0.32	-	26	76.9	2.32	0.35	9	8	-
Colony township	82	2.87	0.48	6	19	85.1	2.27	0.41	4	2	-
Douglas township	51	2.21	0.35	-	10	100.0	2.63	0.42	-	-	-
Carbon city	15	1.54	0.31	-	2	100.0	1.00	0.25	-	-	-
Grant township	82	2.25	0.30	-	13	96.4	2.78	0.45	8	1	-
Lenox city (part)	-	-	(X)	-	-	(X)	-	(X)	-	-	(X)
Jasper township	151	2.10	0.36	-	48	87.6	1.98	0.37	33	-	16.1
Corning city (part)	24	1.60	0.23	-	-	100.0	1.63	0.34	15	-	52.6
Lincoln township	39	2.25	0.31	-	5	100.0	5.14	0.73	-	-	-
Mercer township	65	2.42	0.32	-	18	100.0	2.40	0.42	10	-	-
Nodaway township	127	2.37	0.36	11	20	92.0	3.00	0.52	-	7	-
Nodaway city	58	2.26	0.36	5	10	82.0	2.00	0.28	-	-	-
Prescott township	178	2.40	0.40	14	8	86.9	2.52	0.46	2	-	9.1
Prescott city	116	2.42	0.39	12	6	90.8	1.83	0.43	-	-	16.7
Quincy township	882	2.37	0.37	29	116	93.8	1.65	0.38	62	10	23.9
Corning city (part)	778	2.33	0.36	29	100	97.5	1.64	0.38	62	4	25.2
Union township	68	3.23	0.42	-	16	80.0	2.13	0.40	-	-	-
Washington township	55	2.16	0.29	-	19	80.6	4.79	0.61	-	7	-
Allamakee County	5 722	2.51	0.40	318	778	86.7	2.42	0.49	368	84	16.2
Center township	111	3.05	0.41	5	21	93.7	2.06	0.32	3	-	-
Fairview township	50	2.03	0.30	-	-	100.0	4.43	1.17	9	-	42.9
Franklin township	161	2.64	0.37	11	24	92.1	3.59	0.53	5	-	-
French Creek township	85	2.01	0.31	-	24	94.4	4.38	0.77	-	5	-
Hanover township	76	3.02	0.48	-	23	82.0	1.27	0.28	-	4	-
Iowa township	327	2.35	0.38	25	53	90.7	3.08	0.57	5	-	10.5
New Albin city	221	2.22	0.36	19	40	91.3	2.64	0.67	5	-	16.0
Jefferson township	182	2.96	0.48	-	27	96.1	2.40	0.40	4	12	-
Waukon city (part)	-	-	(X)	-	-	(X)	-	(X)	-	-	(X)
Lafayette township	179	2.67	0.43	13	28	81.0	2.96	0.46	5	15	-
Lansing township	634	2.36	0.39	31	79	75.7	1.99	0.40	28	8	22.9
Lansing city	434	2.31	0.38	16	69	79.0	1.77	0.42	22	6	30.5
Linton township	93	2.93	0.41	14	7	87.5	3.62	0.62	-	-	-
Ludlow township	197	2.65	0.38	12	31	93.6	3.59	0.57	13	-	-
Waukon city (part)	-	-	(X)	-	-	(X)	-	(X)	-	-	(X)
Makee township	1 846	2.45	0.38	102	191	87.0	1.87	0.41	174	17	25.8
Waukon city (part)	1 696	2.40	0.38	96	185	87.1	1.83	0.41	173	17	26.8
Paint Creek township	189	2.54	0.41	7	21	85.1	3.41	0.56	10	-	-
Waterville city	53	2.41	0.42	7	6	93.9	4.50	0.58	-	-	-
Post township	844	2.65	0.42	55	121	91.1	2.92	0.69	88	14	15.1
Postville city (part)	720	2.63	0.43	51	99	89.7	3.12	0.78	79	10	18.1
Taylor township	291	2.07	0.38	14	40	82.3	2.03	0.42	9	1	-
Harpers Ferry city	168	1.97	0.36	12	19	80.9	2.18	0.49	7	1	-
Union City township	71	2.75	0.35	3	17	84.9	2.67	0.64	9	-	-
Union Prairie township	259	2.61	0.36	13	29	88.2	2.92	0.46	6	8	-
Waukon city (part)	108	2.34	0.34	7	7	77.1	1.44	0.32	6	-	-
Waterloo township	127	2.72	0.45	13	42	74.8	3.13	0.52	-	-	-
Appanoose County	5 779	2.44	0.41	351	706	89.4	2.04	0.45	620	30	21.5
Bellair township	227	2.36	0.40	-	63	89.3	3.00	0.85	10	8	-
Mystic city (part)	-	-	(X)	-	-	(X)	-	(X)	-	-	(X)
Numa city (part)	38	2.33	0.39	-	6	87.9	3.20	0.62	5	-	-
Caldwell township	169	2.71	0.47	16	28	89.6	2.54	0.47	12	2	-
Exline city	69	2.77	0.54	14	17	83.3	3.44	0.82	2	-	-
Centerville city	2 566	2.50	0.41	147	254	91.5	1.73	0.41	413	-	32.2
Chariton township	62	2.10	0.38	10	4	90.0	2.00	0.42	8	-	-
Douglas township	69	2.53	0.42	5	6	94.8	2.82	0.60	5	-	-
Franklin township	67	2.61	0.43	9	17	88.5	3.50	0.64	3	-	-
Independence township	101	1.89	0.32	5	-	89.2	3.11	0.59	11	-	-
Johns township	141	2.29	0.35	14	32	96.0	2.88	0.55	10	3	-
Plano city	37	1.69	0.31	2	6	93.8	2.20	0.39	5	-	-
Lincoln township	92	2.21	0.39	4	4	84.8	3.23	0.52	17	-	-
Numa city (part)	12	1.89	0.39	2	-	66.7	0.67	0.17	3	-	-
Pleasant township	342	2.54	0.44	31	20	86.2	1.94	0.38	8	-	-
Cincinnati city	179	2.39	0.44	15	13	86.5	1.67	0.38	3	-	-
Sharon township	91	2.35	0.36	4	16	93.0	4.90	1.08	15	-	-
Taylor township	429	2.41	0.40	16	64	86.0	1.72	0.39	14	4	12.8

Table 23. **Owner and Renter Household Characteristics: 2000**—Con.

[Data based on a sample (except Tables 65-68). For information on confidentiality protection, coverage, sampling error, and nonsampling error, see Appendix G.
For location of definitions, see "How to Use This Census Report"]

State County County Subdivision Place	Occupied housing units	Owner-occupied housing units: Average household size	Occupants per room	Year householder moved into unit: 1999 to March 2000	1969 or earlier	Percent 1 unit, detached or attached	Renter-occupied housing units: Average household size	Occupants per room	Year householder moved into unit: 1999 to March 2000	1969 or earlier	Percent 5 or more units in structure
Appanoose County—Con.											
Taylor township—Con.											
Moravia city	321	2.42	0.41	11	42	85.0	1.67	0.42	14	4	14.7
Udell township	136	2.82	0.47	9	12	79.3	2.60	0.48	8	1	-
Udell city	19	4.22	0.84	-	-	100.0	2.70	0.56	6	-	-
Unionville city	45	2.64	0.45	-	9	71.4	4.33	0.48	-	1	-
Union township	63	2.36	0.36	4	9	91.1	1.29	0.20	-	4	-
Vermillion township	334	2.39	0.37	24	53	96.7	2.31	0.42	14	2	-
Walnut township	431	2.31	0.40	28	58	85.6	3.30	0.66	32	4	9.1
Mystic city (part)	227	2.23	0.39	26	28	83.2	3.63	0.74	15	1	16.3
Rathbun city	36	2.47	0.46	2	2	100.0	2.33	0.47	2	-	-
Washington township	352	2.40	0.40	20	50	88.1	2.04	0.41	29	2	-
Moulton city (part)	262	2.34	0.39	17	25	85.5	1.89	0.39	29	2	-
Wells township	107	2.29	0.40	5	16	68.8	2.41	0.46	11	-	-
Moulton city (part)	30	1.64	0.33	-	5	50.0	1.88	0.34	6	-	-
Audubon County	2 773	2.39	0.37	122	440	97.4	2.40	0.42	151	49	9.8
Audubon township	99	1.80	0.27	4	26	100.0	3.36	0.51	-	-	-
Cameron township	64	2.37	0.37	-	24	100.0	3.92	0.71	6	-	-
Douglas township	89	2.86	0.44	-	28	92.8	2.00	0.29	-	6	-
Exira township	511	2.19	0.36	22	74	95.7	2.26	0.47	34	9	17.0
Brayton city (part)	42	2.07	0.37	2	4	93.1	2.08	0.52	4	-	30.8
Exira city	362	2.15	0.37	16	52	94.8	1.80	0.41	26	2	19.6
Greeley township	65	3.24	0.46	-	-	100.0	1.67	0.27	-	5	-
Hamlin township	112	2.47	0.38	7	14	100.0	1.82	0.35	-	4	-
Leroy township	1 182	2.28	0.36	62	184	97.1	2.19	0.45	80	20	13.3
Audubon city	1 030	2.16	0.35	52	156	96.7	2.24	0.50	77	16	15.5
Lincoln township	133	2.80	0.38	5	21	96.9	2.89	0.38	5	-	-
Gray city	33	2.45	0.37	2	10	100.0	4.00	0.67	2	-	-
Melville township	58	3.50	0.53	6	6	100.0	3.75	0.53	-	-	-
Oakfield township	134	2.78	0.39	7	30	100.0	3.22	0.46	4	2	-
Brayton city (part)	30	2.16	0.36	3	3	100.0	2.45	0.46	2	-	-
Sharon township	255	2.66	0.40	9	27	98.4	2.13	0.36	14	3	19.4
Kimballton city	148	2.20	0.34	6	15	99.2	1.66	0.30	14	3	17.2
Viola township	71	2.16	0.33	-	6	100.0	1.82	0.21	8	-	-
Benton County	9 746	2.66	0.41	701	1 289	94.8	2.21	0.45	677	69	18.2
Belle Plaine city	1 204	2.60	0.42	85	163	95.5	1.53	0.40	96	-	21.8
Benton township	349	2.56	0.44	38	13	85.8	2.52	0.45	20	-	-
Big Grove township	89	2.63	0.33	7	28	100.0	4.21	0.45	6	-	-
Bruce township	124	2.75	0.37	-	18	100.0	2.78	0.34	12	-	-
Canton township	317	2.77	0.45	47	4	71.9	3.19	0.47	9	6	-
Cedar township	198	2.50	0.37	20	44	92.3	3.02	0.41	17	5	-
Mount Auburn city	61	2.67	0.42	5	18	91.8	-	(X)	-	-	(X)
Eden township	112	2.26	0.31	16	38	100.0	2.50	0.42	-	-	-
Eldorado township	475	2.46	0.37	7	58	99.5	3.17	0.59	20	1	14.7
Newhall city	357	2.46	0.37	7	39	99.3	2.57	0.59	19	1	24.1
Florence township	765	3.09	0.44	49	93	98.8	2.10	0.44	47	4	23.1
Norway city	241	2.55	0.39	11	39	99.0	1.73	0.39	20	-	8.2
Walford city (part)	355	3.32	0.47	38	27	98.7	2.30	0.54	18	4	53.5
Fremont township	614	2.96	0.43	55	81	96.7	2.16	0.43	48	-	15.4
Atkins city	362	2.89	0.43	32	43	100.0	1.62	0.38	28	-	25.5
Harrison township	114	3.21	0.47	11	36	100.0	1.77	0.32	-	-	-
Homer township	80	1.96	0.28	-	20	100.0	2.74	0.39	-	-	-
Iowa township	163	2.78	0.41	12	6	93.7	3.00	0.40	11	2	16.7
Luzerne city (part)	14	2.79	0.39	-	-	85.7	-	(X)	-	-	(X)
Jackson township	264	2.52	0.37	11	48	93.6	3.03	0.51	12	5	23.3
Garrison city	156	2.57	0.41	11	29	93.4	2.50	0.51	12	-	41.2
Kane township	373	2.48	0.37	25	67	95.3	2.32	0.41	23	8	9.0
Keystone city	277	2.49	0.38	25	38	93.7	2.25	0.43	23	-	12.5
Leroy township	446	2.55	0.38	23	59	99.4	1.77	0.35	22	-	14.4
Blairstown city	290	2.71	0.40	16	30	99.1	1.43	0.34	14	-	10.5
Luzerne city (part)	22	2.15	0.34	1	4	100.0	2.00	0.20	-	-	-
Monroe township	91	2.86	0.45	11	6	90.0	4.57	0.69	11	5	-
Polk township	674	2.77	0.45	90	83	91.7	2.60	0.47	17	-	6.5
Urbana city	375	2.73	0.44	79	40	90.1	2.49	0.55	7	-	17.1
St. Clair township	161	2.81	0.42	10	28	92.0	3.04	0.40	-	10	-
Shellsburg city	353	2.62	0.43	29	32	96.1	2.39	0.45	26	2	6.9
Taylor township	276	2.49	0.40	18	53	93.0	3.17	0.63	6	-	-
Union township	391	2.80	0.41	26	51	99.0	1.88	0.41	14	4	6.5
Van Horne city	293	2.66	0.40	19	40	98.7	1.83	0.46	14	-	8.5
Vinton city	2 113	2.48	0.39	111	260	95.8	1.96	0.47	260	17	30.9
Black Hawk County	49 683	2.55	0.41	2 814	6 659	92.7	2.21	0.52	6 469	300	41.7
Barclay township	194	2.89	0.40	8	35	96.2	3.58	0.61	10	-	-
Bennington township	190	2.90	0.44	-	31	98.6	1.91	0.33	15	2	-
Big Creek township	1 032	2.71	0.42	51	125	95.0	1.71	0.37	77	11	12.5
La Porte City city	938	2.63	0.41	44	103	95.2	1.70	0.39	77	11	13.7
Black Hawk township	928	2.81	0.40	45	113	99.5	2.21	0.46	40	4	20.6
Hudson city	794	2.78	0.40	45	86	99.4	1.99	0.44	40	-	24.3
Cedar township	670	2.69	0.45	25	154	99.0	2.60	0.56	3	7	-
Cedar Falls city	12 835	2.57	0.40	746	1 459	88.5	2.26	0.52	2 395	17	47.8
Cedar Falls township	119	2.68	0.37	2	24	100.0	2.43	0.43	28	-	4.8
Eagle township	171	3.08	0.44	-	30	100.0	4.37	0.65	-	-	-
East Waterloo township	2 363	2.52	0.44	154	428	98.6	2.54	0.59	165	17	37.4
Elk Run Heights city (part)	403	2.68	0.47	22	95	100.0	2.63	0.58	9	3	-
Evansdale city	1 821	2.48	0.43	132	305	99.1	2.45	0.58	151	4	41.3
Fox township	183	2.90	0.42	6	35	94.7	3.41	0.48	7	13	-
Jesup city (part)	-	-	(X)	-	-	(X)	-	(X)	-	-	(X)
Lester township	514	2.89	0.45	37	55	85.8	2.68	0.53	22	5	34.2
Dunkerton city	234	2.81	0.44	23	24	100.0	2.19	0.53	17	-	54.2
Lincoln township	142	2.37	0.36	-	34	100.0	1.93	0.28	3	-	-
Mount Vernon township	356	2.63	0.39	12	57	100.0	3.09	0.45	-	11	-
Orange township	153	2.69	0.36	16	26	100.0	2.42	0.52	-	-	-
Poyner township	980	2.58	0.40	58	168	96.2	2.65	0.52	30	2	6.1
Elk Run Heights city (part)	2	4.00	1.00	-	-	100.0	-	(X)	-	-	(X)
Gilbertville city	295	2.55	0.41	12	50	100.0	2.59	0.52	4	2	17.4

Table 23. **Owner and Renter Household Characteristics: 2000**—Con.

[Data based on a sample (except Tables 65-68). For information on confidentiality protection, coverage, sampling error, and nonsampling error, see Appendix G.
For location of definitions, see "How to Use This Census Report"]

State County County Subdivision Place	Occupied housing units	Owner-occupied housing units: Average household size	Occupants per room	Year householder moved into unit: 1999 to March 2000	1969 or earlier	Percent 1 unit, detached or attached	Renter-occupied housing units: Average household size	Occupants per room	Year householder moved into unit: 1999 to March 2000	1969 or earlier	Percent 5 or more units in structure
Black Hawk County—Con.											
Poyner township—Con.											
Raymond city	193	2.37	0.40	2	57	98.3	3.11	0.60	8	-	-
Spring Creek township	98	2.90	0.41	-	21	100.0	2.60	0.43	-	7	-
Union township	322	2.87	0.37	9	35	95.6	2.59	0.43	4	11	-
Washington township	267	2.41	0.36	8	37	97.4	2.48	0.48	10	3	-
Janesville city (part)	41	2.81	0.43	-	3	94.6	1.75	0.44	2	-	-
Waterloo city	28 166	2.50	0.42	1 637	3 792	92.9	2.14	0.53	3 660	190	42.6
Boone County	10 374	2.48	0.39	832	1 251	92.6	2.29	0.50	1 044	40	29.1
Amaqua township	88	2.93	0.41	-	12	100.0	4.67	0.69	7	-	-
Beaver city	20	2.72	0.39	-	2	100.0	3.00	0.60	-	-	-
Beaver township	79	2.35	0.32	-	14	100.0	2.90	0.32	10	-	-
Berkley city (part)	2	2.50	0.31	-	2	100.0	-	(X)	-	-	(X)
Cass township	118	2.56	0.35	7	14	77.4	1.56	0.33	10	7	-
Colfax township	281	2.66	0.40	14	27	75.3	2.30	0.50	57	-	54.9
Luther city (part)	4	2.00	0.33	-	2	100.0	-	(X)	-	-	(X)
Des Moines township	5 704	2.43	0.39	435	635	94.1	2.13	0.52	697	9	35.9
Boone city (part)	5 319	2.44	0.39	398	574	94.6	2.10	0.52	672	-	37.2
Dodge township	217	2.37	0.34	13	28	94.2	3.50	0.55	5	3	-
Fraser city (part)	46	2.37	0.38	5	6	86.8	2.63	0.43	3	-	-
Douglas township	861	2.47	0.40	68	167	96.8	2.35	0.52	89	8	24.2
Madrid city (part)	660	2.48	0.40	56	142	96.6	2.47	0.58	82	4	29.0
Garden township	423	2.54	0.41	51	60	87.7	2.84	0.51	31	5	4.0
Madrid city (part)	236	2.38	0.41	35	30	82.0	2.60	0.54	20	5	7.5
Sheldahl city (part)	11	2.91	0.38	4	-	81.8	-	(X)	-	-	(X)
Grant township	179	2.48	0.37	2	40	100.0	2.13	0.35	12	6	26.3
Boxholm city	101	2.28	0.36	-	25	100.0	1.14	0.30	8	-	71.4
Harrison township	146	2.48	0.32	-	27	100.0	2.74	0.36	6	-	-
Jackson township	207	2.94	0.38	27	25	94.2	3.53	0.58	9	-	11.8
Marcy township	428	2.31	0.36	53	44	79.8	2.41	0.50	14	-	25.0
Ogden city (part)	117	2.52	0.36	12	8	100.0	1.77	0.38	7	-	46.7
Peoples township	123	2.71	0.44	9	22	91.0	3.35	0.49	-	-	-
Pilot Mound township	170	2.32	0.36	15	19	84.7	1.96	0.40	8	2	19.2
Fraser city (part)	3	7.00	0.70	-	-	100.0	-	(X)	-	-	(X)
Pilot Mound city	95	2.28	0.36	9	13	89.7	1.47	0.36	8	-	29.4
Union township	182	2.95	0.43	38	-	84.3	1.93	0.42	21	-	-
Berkley city (part)	10	2.38	0.37	-	-	75.0	1.50	0.38	-	-	-
Worth township	236	2.79	0.41	17	16	92.6	2.79	0.40	10	-	-
Boone city (part)	-	-	(X)	-	-	(X)	-	(X)	-	-	(X)
Luther city (part)	53	2.81	0.43	2	2	95.7	4.33	0.70	1	-	-
Yell township	932	2.50	0.38	83	101	94.2	2.43	0.48	58	-	9.9
Fraser city (part)	3	1.67	0.42	-	-	100.0	-	(X)	-	-	(X)
Ogden city (part)	706	2.42	0.37	58	63	94.2	2.37	0.49	48	-	12.7
Bremer County	8 860	2.60	0.39	588	1 222	95.0	2.01	0.42	649	80	25.9
Dayton township	145	3.23	0.44	-	22	100.0	2.45	0.38	-	15	-
Douglas township	164	2.94	0.39	7	45	93.0	2.43	0.33	6	3	-
Franklin township	162	2.56	0.38	2	51	94.9	2.64	0.42	-	5	-
Frederika township	171	2.24	0.35	21	30	100.0	2.27	0.43	-	4	-
Frederika city	98	2.11	0.37	5	23	100.0	2.09	0.45	-	-	-
Fremont township	712	2.38	0.37	47	115	95.5	2.73	0.49	34	12	4.5
Tripoli city	531	2.44	0.39	36	86	97.7	2.41	0.48	33	-	5.9
Jackson township	521	2.62	0.40	22	68	93.5	1.42	0.32	32	-	5.7
Janesville city (part)	310	2.53	0.40	5	44	88.8	1.46	0.35	28	-	7.4
Jefferson township	1 084	2.72	0.39	92	127	95.7	1.94	0.40	66	14	28.7
Denver city	649	2.66	0.39	38	83	99.2	1.79	0.41	59	7	34.0
Lafayette township	208	2.63	0.38	7	48	100.0	2.39	0.37	11	-	-
Le Roy township	67	2.50	0.37	-	22	100.0	3.29	0.92	-	-	-
Maxfield township	531	2.60	0.38	22	78	99.3	2.49	0.38	12	10	-
Readlyn city	322	2.50	0.38	8	44	98.9	2.16	0.45	12	2	-
Polk township	405	2.42	0.37	22	65	97.6	2.58	0.45	19	8	-
Plainfield city	203	2.29	0.37	14	21	96.2	2.24	0.42	15	8	-
Sumner city (part)	888	2.37	0.36	62	118	96.5	1.82	0.39	62	-	20.1
Sumner No. 2 township	117	2.93	0.39	-	11	100.0	2.33	0.32	-	4	-
Warren township	231	2.90	0.43	14	54	95.5	3.00	0.45	8	-	-
Washington township	223	3.06	0.47	19	22	100.0	2.26	0.52	18	-	60.9
Waverly city	3 231	2.60	0.39	251	346	91.6	1.78	0.43	381	5	38.6
Buchanan County	7 933	2.70	0.42	475	1 098	91.4	2.26	0.46	543	49	12.5
Buffalo township	218	2.59	0.40	15	50	91.5	3.83	0.59	2	-	-
Aurora city (part)	70	2.30	0.36	5	10	86.7	3.10	0.46	2	-	-
Stanley city (part)	40	3.24	0.54	-	5	100.0	2.00	0.40	-	-	-
Byron township	437	2.53	0.39	29	86	94.9	2.21	0.41	34	-	21.8
Winthrop city (part)	327	2.51	0.39	20	52	95.0	1.78	0.37	27	-	29.2
Cono township	142	2.94	0.40	9	38	92.7	2.36	0.51	6	3	-
Fairbank township	577	3.00	0.45	23	76	93.4	2.95	0.56	55	8	10.5
Fairbank city (part)	337	2.58	0.40	18	51	91.0	1.90	0.46	35	-	22.5
Fremont township	102	2.44	0.34	3	23	100.0	3.33	0.52	-	-	-
Hazleton township	627	3.17	0.51	24	48	77.8	2.31	0.44	46	3	3.4
Hazleton city	384	2.61	0.44	16	20	73.2	2.03	0.40	39	3	4.7
Homer township	234	2.53	0.41	6	37	95.0	4.15	0.82	12	-	12.1
Rowley city	113	2.52	0.41	2	20	96.1	3.40	0.69	-	-	40.0
Jefferson township	276	2.42	0.38	36	43	86.2	3.59	0.63	8	-	6.1
Brandon city	135	2.10	0.34	22	26	90.6	2.90	0.62	8	-	13.8
Liberty township	426	2.59	0.42	30	56	91.6	3.16	0.60	21	3	5.8
Quasqueton city	220	2.25	0.39	6	21	86.2	3.82	0.74	13	-	10.3
Winthrop city (part)	2	1.50	0.30	2	-	100.0	-	(X)	-	-	(X)
Madison township	302	2.37	0.37	8	33	96.6	2.42	0.39	27	2	-
Aurora city (part)	12	3.50	0.58	2	-	100.0	0.75	0.25	2	-	-
Lamont city	207	2.33	0.37	4	23	95.4	2.23	0.37	17	2	-
Middlefield township	98	2.78	0.41	8	25	91.3	5.28	0.79	-	7	-
Newton township	136	2.92	0.39	-	27	93.5	3.43	0.55	7	-	-
Perry township	1 131	2.76	0.45	55	165	93.1	1.80	0.40	51	-	20.4
Jesup city (part)	860	2.78	0.44	49	133	92.8	1.52	0.36	41	-	27.3
Sumner township	1 195	2.68	0.41	71	180	98.0	2.00	0.42	95	4	2.1
Independence city (part)	997	2.63	0.41	59	164	99.2	1.80	0.41	90	-	2.6

Table 23. **Owner and Renter Household Characteristics: 2000**—Con.

[Data based on a sample (except Tables 65-68). For information on confidentiality protection, coverage, sampling error, and nonsampling error, see Appendix G.
For location of definitions, see "How to Use This Census Report"]

State County County Subdivision Place	Occupied housing units	Owner-occupied housing units: Average household size	Occupants per room	Year householder moved into unit: 1999 to March 2000	1969 or earlier	Percent 1 unit, detached or attached	Renter-occupied housing units: Average household size	Occupants per room	Year householder moved into unit: 1999 to March 2000	1969 or earlier	Percent 5 or more units in structure
Buchanan County—Con.											
Washington township	1 842	2.64	0.42	151	182	88.8	1.41	0.36	167	14	25.7
Independence city (part)	1 433	2.64	0.42	134	147	91.1	1.35	0.36	167	14	25.9
Westburg township	190	2.37	0.39	7	29	84.4	4.19	0.52	12	5	-
Buena Vista County	7 499	2.53	0.38	394	990	94.3	2.56	0.54	878	75	21.0
Barnes township	262	2.37	0.36	10	26	90.2	2.82	0.47	11	4	14.0
Linn Grove city	92	2.01	0.31	2	12	90.1	4.18	0.71	1	-	-
Rembrandt city	95	2.37	0.38	4	5	97.3	2.30	0.47	7	-	40.0
Brooke township	72	2.49	0.35	3	13	95.9	2.43	0.36	9	4	8.7
Coon township	89	2.96	0.38	-	17	100.0	2.62	0.36	2	2	-
Elk township	90	2.31	0.31	5	15	96.3	3.56	0.52	7	-	-
Fairfield township	384	2.48	0.36	17	70	99.3	2.29	0.40	27	8	8.4
Albert City city	293	2.49	0.38	17	40	99.2	2.05	0.39	24	-	12.5
Grant township	117	2.75	0.35	11	13	100.0	2.45	0.40	5	15	-
Hayes township	418	2.59	0.36	33	39	95.5	2.02	0.38	15	4	-
Lakeside city	184	2.70	0.43	18	16	89.4	2.33	0.51	8	-	-
Lee township	111	2.42	0.34	2	27	100.0	1.28	0.31	3	-	18.8
Lincoln township	74	2.38	0.31	1	15	100.0	3.04	0.44	4	-	-
Maple Valley township	94	2.54	0.37	-	20	100.0	2.96	0.36	-	4	-
Newell township	465	2.39	0.35	30	77	98.4	2.47	0.48	23	2	5.4
Newell city	363	2.35	0.35	26	50	98.7	2.17	0.47	19	2	8.6
Nokomis township	851	2.61	0.40	65	97	92.8	2.63	0.53	90	6	8.0
Alta city	722	2.56	0.39	55	71	91.7	2.52	0.53	88	6	8.7
Poland township	220	2.42	0.36	21	42	94.8	2.38	0.41	9	-	-
Marathon city	135	2.27	0.35	16	21	98.1	1.46	0.30	5	-	-
Providence township	110	2.62	0.37	-	16	88.4	2.66	0.46	28	-	-
Scott township	89	1.98	0.29	11	16	91.5	2.93	0.44	9	3	-
Sioux Rapids city	312	2.19	0.33	11	53	99.2	2.72	0.49	29	-	14.7
Storm Lake city	3 498	2.58	0.40	158	402	93.3	2.54	0.62	593	22	31.8
Washington township	243	2.55	0.38	16	32	83.8	3.58	0.65	14	1	12.1
Truesdale city	47	2.16	0.35	-	10	93.0	2.00	0.40	2	-	-
Butler County	6 175	2.45	0.37	291	1 036	97.0	2.35	0.42	355	86	6.7
Albion township	863	2.41	0.38	41	112	95.2	2.12	0.45	66	-	12.9
Parkersburg city (part)	724	2.41	0.38	36	94	95.5	1.97	0.44	63	-	14.7
Beaver township	541	2.49	0.39	36	72	90.4	2.56	0.48	43	4	6.9
New Hartford city	272	2.45	0.40	20	42	93.0	2.56	0.51	33	-	9.6
Bennezette township	109	2.72	0.37	8	35	98.0	2.44	0.41	-	-	-
Aredale city	37	2.00	0.33	-	12	94.3	2.50	0.36	-	-	-
Butler township	645	2.48	0.39	46	96	97.3	2.59	0.50	28	4	3.3
Clarksville city (part)	466	2.40	0.39	28	59	98.4	2.55	0.53	28	4	4.3
Coldwater township	637	2.20	0.33	25	152	98.3	2.00	0.37	31	8	13.5
Greene city	506	2.18	0.33	25	104	97.9	1.76	0.37	24	4	18.7
Dayton township	119	2.53	0.35	4	24	95.5	3.26	0.44	4	4	-
Fremont township	142	2.82	0.39	3	30	99.2	1.88	0.32	6	5	-
Jackson township	288	2.50	0.39	4	54	98.0	2.13	0.40	7	13	11.4
Allison city (part)	16	2.25	0.40	3	8	100.0	-	(X)	-	-	(X)
Clarksville city (part)	113	2.36	0.42	-	15	94.6	2.00	0.45	7	-	25.6
Jefferson township	113	3.10	0.44	2	24	100.0	2.60	0.40	4	2	-
Madison township	139	2.74	0.41	7	36	100.0	2.47	0.33	2	16	-
Monroe township	660	2.47	0.38	30	88	98.9	1.95	0.36	32	6	3.8
Aplington city	436	2.35	0.36	22	48	98.3	1.74	0.33	23	-	2.7
Parkersburg city (part)	86	2.41	0.41	-	22	100.0	1.87	0.42	9	-	13.3
Pittsford township	401	2.42	0.38	9	49	98.8	2.40	0.42	13	4	6.3
Bristow city (part)	8	2.43	0.35	-	2	100.0	7.00	1.40	1	-	-
Dumont city	281	2.26	0.38	6	34	98.2	2.20	0.44	12	4	9.3
Ripley township	95	2.58	0.37	6	12	92.5	2.96	0.43	4	4	-
Shell Rock township	669	2.44	0.37	28	117	98.3	2.33	0.46	57	2	1.4
Shell Rock city	529	2.41	0.37	20	75	97.8	2.01	0.44	50	-	1.8
Washington township	146	2.47	0.36	11	29	100.0	3.12	0.39	9	7	-
West Point township	608	2.36	0.36	31	106	96.6	2.42	0.44	49	7	11.5
Allison city (part)	407	2.24	0.36	18	71	97.9	1.95	0.40	33	7	16.5
Bristow city (part)	67	2.48	0.39	5	9	88.3	3.57	0.58	4	-	-
Calhoun County	4 513	2.43	0.37	192	670	97.4	1.89	0.38	303	36	24.6
Butler township	418	2.47	0.38	18	54	96.4	1.35	0.27	33	15	10.0
Jolley city	28	2.09	0.35	-	4	91.3	1.80	0.47	2	-	-
Pomeroy city (part)	310	2.45	0.38	17	26	96.1	1.21	0.26	26	10	13.6
Calhoun township	64	2.50	0.38	-	15	100.0	3.19	0.50	10	-	-
Cedar township	148	2.54	0.38	2	17	96.9	3.28	0.54	5	-	-
Rinard city	27	2.08	0.38	-	6	100.0	8.00	1.00	-	-	-
Somers city	64	2.58	0.39	2	8	100.0	2.73	0.63	5	-	-
Center township	372	2.36	0.36	15	74	98.4	1.29	0.33	30	4	69.2
Rockwell City city (part)	292	2.20	0.33	10	62	98.0	1.00	0.33	30	4	86.2
Elm Grove township	75	2.44	0.38	8	13	100.0	2.24	0.28	6	-	-
Yetter city	16	2.15	0.38	3	1	100.0	1.33	0.22	-	-	-
Garfield township	80	2.75	0.36	-	11	100.0	2.13	0.45	-	-	-
Lytton city (part)	15	1.67	0.28	-	4	100.0	2.50	0.60	-	-	-
Greenfield township	113	2.12	0.37	3	15	100.0	3.58	0.53	6	2	-
Knierim city	35	2.06	0.40	3	4	100.0	3.50	0.58	-	-	-
Jackson township	85	2.38	0.39	-	15	79.4	2.94	0.46	-	-	-
Lake City city	777	2.40	0.37	32	107	95.6	1.48	0.35	68	4	40.4
Lake Creek township	60	3.51	0.49	-	23	100.0	1.20	0.24	5	-	-
Lincoln township	914	2.45	0.37	38	127	99.0	1.97	0.41	90	-	25.0
Manson city	816	2.45	0.37	38	109	98.8	1.71	0.39	83	-	28.7
Logan township	39	2.55	0.33	-	8	100.0	1.70	0.25	-	-	-
Reading township	258	2.31	0.39	12	18	100.0	2.00	0.39	7	-	27.7
Farnhamville city (part)	193	2.31	0.38	6	18	100.0	1.70	0.39	7	-	35.1
Sherman township	197	2.25	0.36	8	21	94.7	2.50	0.34	6	-	-
Pomeroy city (part)	10	1.83	0.34	-	-	100.0	2.00	0.20	4	-	-
Twin Lakes township	598	2.32	0.34	37	90	98.6	2.33	0.46	28	4	6.1
Rockwell City city (part)	529	2.30	0.34	37	81	98.3	2.43	0.47	28	4	6.7
Union township	242	2.58	0.39	19	42	96.0	2.15	0.41	9	7	10.0
Lohrville city	190	2.37	0.38	12	20	94.9	1.85	0.38	9	-	12.1
Williams township	73	2.83	0.37	-	20	100.0	1.64	0.27	-	-	-

Table 23. **Owner and Renter Household Characteristics: 2000**—Con.

[Data based on a sample (except Tables 65-68). For information on confidentiality protection, coverage, sampling error, and nonsampling error, see Appendix G.
For location of definitions, see "How to Use This Census Report"]

State County County Subdivision Place	Occupied housing units	Owner-occupied housing units: Average household size	Occupants per room	Year householder moved into unit: 1999 to March 2000	1969 or earlier	Percent 1 unit, detached or attached	Renter-occupied housing units: Average household size	Occupants per room	Year householder moved into unit: 1999 to March 2000	1969 or earlier	Percent 5 or more units in structure
Carroll County	8 486	2.65	0.38	413	1 107	96.9	1.93	0.40	675	78	31.4
Arcadia township	265	2.75	0.39	15	65	97.8	1.95	0.29	5	7	-
Arcadia city	173	2.67	0.41	15	26	96.8	1.56	0.28	-	5	-
Carroll city	4 156	2.63	0.38	221	425	95.7	1.71	0.41	437	7	48.8
Eden township	252	2.62	0.38	14	59	100.0	2.14	0.37	2	12	-
Templeton city	143	2.60	0.38	14	16	100.0	1.16	0.23	2	2	-
Ewoldt township	92	2.77	0.37	3	30	100.0	3.66	0.54	-	2	-
Glidden township	613	2.45	0.37	34	63	95.3	1.97	0.40	68	12	-
Glidden city	481	2.44	0.37	29	55	96.5	1.89	0.43	66	4	-
Ralston city (part)	43	2.23	0.36	2	6	91.4	3.25	0.62	2	-	-
Grant township	139	3.87	0.51	-	1	98.1	3.15	0.52	9	-	-
Lidderdale city (part)	6	4.00	0.67	-	-	100.0	2.00	0.63	-	-	-
Jasper township	146	1.81	0.28	16	12	100.0	3.83	0.58	4	-	-
Lanesboro city	66	1.68	0.29	2	6	100.0	2.00	0.33	-	-	-
Kniest township	145	2.68	0.34	6	28	100.0	2.70	0.33	10	-	-
Breda city (part)	4	3.00	0.33	-	-	100.0	-	(X)	-	-	(X)
Manning city	653	2.32	0.34	30	86	99.6	1.66	0.34	51	4	28.3
Maple River township	186	2.96	0.36	6	19	96.3	3.30	0.57	6	-	-
Newton township	201	2.78	0.44	2	31	93.3	1.81	0.29	9	10	-
Dedham city	110	2.68	0.45	2	19	91.5	1.44	0.28	6	2	-
Pleasant Valley township	130	3.29	0.44	-	15	100.0	4.27	0.51	2	-	-
Willey city	36	3.21	0.43	-	4	100.0	1.33	0.15	-	-	-
Richland township	68	3.38	0.45	2	11	100.0	2.46	0.34	-	-	-
Roselle township	233	3.01	0.42	6	28	100.0	1.81	0.28	17	7	-
Halbur city	89	2.49	0.39	6	17	100.0	1.80	0.26	3	-	-
Sheridan township	180	2.76	0.44	15	35	98.7	2.90	0.49	4	-	-
Lidderdale city (part)	74	2.81	0.45	9	8	96.8	1.55	0.33	4	-	-
Union township	623	2.45	0.35	22	119	96.7	2.04	0.39	41	6	9.9
Coon Rapids city (part)	537	2.44	0.36	20	98	96.7	1.91	0.38	39	6	11.0
Washington township	117	3.24	0.44	7	26	100.0	1.90	0.29	-	4	-
Wheatland township	287	2.77	0.40	14	54	98.3	1.74	0.39	10	7	22.2
Breda city (part)	204	2.33	0.36	10	35	98.7	1.77	0.38	10	2	25.5
Cass County	6 120	2.49	0.37	333	855	94.0	1.82	0.38	504	50	22.8
Bear Grove township	101	2.55	0.32	-	31	100.0	2.56	0.39	-	8	-
Benton township	75	3.32	0.48	16	11	97.1	2.33	0.39	2	-	-
Brighton township	137	2.31	0.37	7	18	92.6	2.66	0.41	6	-	-
Marne city	60	2.12	0.36	4	3	94.1	1.89	0.44	6	-	-
Cass township	273	2.33	0.35	24	42	91.7	2.07	0.38	21	3	-
Lewis city	193	2.42	0.36	11	36	89.5	1.88	0.36	21	3	-
Edna township	61	2.62	0.37	3	13	100.0	1.32	0.23	2	-	-
Franklin township	165	2.20	0.34	3	35	99.2	2.29	0.33	14	-	-
Wiota city	68	2.04	0.33	-	15	100.0	2.38	0.42	9	-	-
Grant township	534	2.42	0.39	39	70	93.4	1.74	0.34	45	9	13.9
Anita city	458	2.38	0.39	33	55	93.0	1.60	0.33	39	7	16.8
Grove township	3 260	2.49	0.37	164	367	91.7	1.64	0.39	334	7	34.2
Atlantic city (part)	3 111	2.48	0.37	164	339	91.3	1.62	0.39	319	-	35.2
Lincoln township	72	2.86	0.39	4	17	100.0	2.53	0.36	9	2	-
Massena township	255	2.44	0.36	12	36	92.6	1.70	0.35	12	2	-
Massena city	178	2.45	0.39	10	22	89.9	1.84	0.44	8	-	-
Noble township	148	2.46	0.35	-	45	100.0	2.41	0.37	5	6	-
Pleasant township	529	2.40	0.37	58	64	97.8	2.16	0.41	28	3	-
Griswold city	438	2.30	0.36	35	58	97.3	1.79	0.36	26	3	-
Pymosa township	128	2.69	0.33	-	31	100.0	2.83	0.37	6	6	-
Union township	206	2.52	0.39	3	35	97.9	2.06	0.35	20	4	14.5
Cumberland city	125	2.38	0.39	1	18	96.9	1.22	0.27	11	2	33.3
Victoria township	78	2.64	0.40	-	34	100.0	2.15	0.35	-	-	-
Washington township	98	3.35	0.46	-	6	100.0	2.52	0.50	-	-	-
Atlantic city (part)	5	0.80	0.13	-	-	100.0	-	(X)	-	-	(X)
Cedar County	7 147	2.61	0.39	437	894	91.6	2.14	0.39	463	77	11.9
Cass township	126	2.24	0.34	-	43	90.2	1.79	0.32	11	-	-
Center township	1 583	2.54	0.39	119	188	90.5	1.91	0.41	122	4	20.2
Tipton city	1 327	2.49	0.38	93	147	90.9	1.72	0.39	104	-	23.1
Dayton township	537	2.44	0.37	27	88	94.6	2.21	0.40	44	4	15.1
Clarence city	427	2.38	0.36	20	60	95.6	1.91	0.38	30	2	19.8
Fairfield township	111	3.09	0.39	-	18	100.0	2.41	0.31	-	6	-
Farmington township	822	2.60	0.39	28	115	97.4	2.52	0.44	47	6	13.5
Durant city (part)	633	2.59	0.40	18	94	99.2	2.21	0.46	40	2	19.3
Wilton city (part)	-	-	(X)	-	-	(X)	-	(X)	-	-	(X)
Fremont township	402	2.52	0.39	34	51	93.8	2.48	0.47	26	3	7.4
Mechanicsville city (part)	-	-	(X)	-	-	(X)	-	(X)	-	-	(X)
Stanwood city	281	2.53	0.40	27	43	91.9	2.24	0.46	19	-	10.2
Gower township	177	2.87	0.44	27	13	88.7	0.96	0.17	-	-	-
Inland township	305	2.66	0.39	12	47	97.9	2.05	0.32	13	3	3.1
Bennett city	152	2.59	0.40	9	18	98.5	2.36	0.42	6	-	-
Iowa township	177	3.11	0.46	5	28	96.7	2.19	0.28	7	-	-
Linn township	81	2.77	0.42	11	5	85.1	2.53	0.38	4	9	-
Massillon township	131	2.46	0.32	6	30	88.3	3.20	0.58	5	-	25.0
Pioneer township	672	2.74	0.40	36	78	91.6	1.99	0.38	68	6	11.0
Mechanicsville city (part)	450	2.60	0.39	26	56	93.0	1.89	0.43	52	3	16.5
Red Oak township	79	2.65	0.34	-	5	100.0	1.74	0.26	-	6	-
Rochester township	217	2.71	0.40	21	15	96.1	3.05	0.50	4	-	-
Springdale township	1 103	2.68	0.41	85	85	80.0	1.93	0.36	90	25	11.7
West Branch city (part)	819	2.64	0.42	73	60	77.0	1.93	0.43	73	-	16.0
Springfield township	457	2.53	0.39	18	56	95.4	2.05	0.44	17	5	8.3
Lowden city	342	2.43	0.37	11	29	98.5	1.93	0.44	12	2	10.4
Sugar Creek township	167	2.33	0.34	8	29	100.0	3.13	0.45	5	-	-
Wilton city (part)	5	0.80	0.11	-	-	100.0	-	(X)	-	-	(X)
Cerro Gordo County	19 374	2.52	0.39	1 237	2 422	95.1	1.82	0.42	2 002	121	37.3
Bath township	122	2.48	0.36	2	6	100.0	2.52	0.55	2	-	-
Clear Lake city	3 482	2.52	0.39	237	247	89.2	1.63	0.38	325	11	44.1
Clear Lake township	675	2.30	0.36	52	73	91.8	2.77	0.51	43	2	7.7
Ventura city	277	2.48	0.38	28	33	98.3	2.21	0.45	16	2	4.3
Dougherty township	98	2.66	0.38	3	27	100.0	2.17	0.30	5	-	-
Dougherty city	35	2.00	0.32	3	16	100.0	-	(X)	-	-	(X)

Table 23. **Owner and Renter Household Characteristics: 2000**—Con.

[Data based on a sample (except Tables 65-68). For information on confidentiality protection, coverage, sampling error, and nonsampling error, see Appendix G.
For location of definitions, see "How to Use This Census Report"]

State County County Subdivision Place	Occupied housing units	Owner-occupied housing units: Average household size	Occupants per room	Year householder moved into unit: 1999 to March 2000	1969 or earlier	Percent 1 unit, detached or attached	Renter-occupied housing units: Average household size	Occupants per room	Year householder moved into unit: 1999 to March 2000	1969 or earlier	Percent 5 or more units in structure
Cerro Gordo County—Con.											
Falls township	428	2.48	0.38	25	70	96.6	2.94	0.47	13	4	19.7
Plymouth city	164	2.77	0.41	8	20	96.2	2.61	0.49	4	-	45.2
Rock Falls city	71	2.49	0.38	3	16	100.0	2.38	0.45	2	-	-
Geneseo township	451	2.67	0.39	21	77	99.0	2.04	0.43	23	5	33.3
Rockwell city	370	2.63	0.39	20	57	99.4	2.04	0.48	23	-	43.4
Grant township	140	2.92	0.44	2	21	100.0	2.60	0.31	-	1	-
Grimes township	371	2.33	0.38	22	44	98.6	2.01	0.39	21	7	9.3
Meservey city	122	2.06	0.37	14	22	98.0	2.35	0.48	8	-	-
Thornton city (part)	165	2.48	0.40	8	10	98.5	1.48	0.33	8	-	24.1
Lake township	117	2.70	0.39	-	14	94.1	1.75	0.36	-	-	-
Lime Creek township	243	2.57	0.35	9	40	100.0	1.40	0.23	17	-	-
Lincoln township	81	2.68	0.39	10	20	100.0	2.23	0.35	-	4	-
Mason township	185	2.54	0.37	12	34	82.9	3.42	0.53	-	-	-
Mason City city	12 369	2.51	0.39	820	1 653	96.6	1.77	0.43	1 523	67	40.1
Mount Vernon township	128	2.45	0.35	4	11	100.0	2.15	0.32	2	2	-
Owen township	101	3.12	0.44	6	12	100.0	3.50	0.52	6	-	-
Pleasant Valley township	185	3.13	0.47	8	27	98.6	2.11	0.34	7	10	-
Swaledale city	67	2.91	0.50	6	7	96.3	2.77	0.59	5	-	-
Thornton city (part)	14	3.33	0.52	-	4	100.0	1.40	0.30	2	-	-
Portland township	122	2.66	0.35	4	25	100.0	2.27	0.31	12	3	-
Nora Springs city (part)	-	-	(X)	-	-	(X)	-	(X)	-	-	(X)
Union township	76	2.34	0.35	-	21	86.4	3.41	0.54	3	5	-
Cherokee County	5 378	2.44	0.37	233	804	96.2	2.10	0.39	449	79	19.9
Afton township	110	2.38	0.34	6	9	100.0	2.60	0.35	2	2	-
Amherst township	100	3.56	0.47	5	19	100.0	1.97	0.29	3	6	10.8
Marcus city (part)	14	3.00	0.60	-	-	100.0	1.17	0.37	-	-	33.3
Cedar township	144	2.38	0.35	7	33	93.8	1.13	0.20	-	8	-
Larrabee city	60	2.25	0.37	7	7	94.2	0.88	0.19	-	-	-
Cherokee township	2 641	2.38	0.36	114	289	95.6	1.89	0.42	307	26	33.6
Cherokee city (part)	2 375	2.30	0.35	104	289	95.5	1.87	0.42	283	26	36.2
Diamond township	71	2.87	0.35	-	16	100.0	3.56	0.45	3	2	-
Grand Meadow township	82	2.34	0.33	2	20	89.8	2.78	0.41	1	-	-
Liberty township	88	2.17	0.33	-	25	100.0	3.09	0.37	-	-	-
Marcus township	534	2.45	0.38	37	100	97.3	2.24	0.38	27	6	-
Marcus city (part)	463	2.35	0.37	35	83	97.1	2.02	0.37	18	4	-
Pilot township	111	2.04	0.29	6	32	97.5	2.43	0.39	3	3	-
Cherokee city (part)	-	-	(X)	-	-	(X)	-	(X)	-	-	(X)
Pitcher township	512	2.50	0.38	25	83	96.2	2.12	0.37	43	3	2.1
Aurelia city	422	2.42	0.38	23	61	95.4	2.00	0.38	33	3	2.7
Rock township	77	2.46	0.34	-	16	100.0	2.17	0.28	-	-	-
Sheridan township	317	2.60	0.39	13	47	94.0	2.58	0.38	4	7	12.1
Cleghorn city	106	2.56	0.39	5	21	98.0	3.38	0.54	4	-	-
Meriden city	92	2.14	0.37	1	11	81.7	1.95	0.41	-	-	38.1
Silver township	94	3.07	0.43	4	15	100.0	2.43	0.35	12	-	-
Spring township	80	2.22	0.31	-	15	100.0	2.44	0.37	3	6	-
Tilden township	70	2.40	0.33	-	21	100.0	2.50	0.32	4	3	-
Willow township	347	2.42	0.36	14	64	96.1	2.41	0.46	37	7	2.2
Quimby city	151	2.40	0.37	11	35	100.0	2.07	0.39	25	3	4.9
Washta city	135	2.42	0.37	3	10	92.1	2.24	0.47	10	-	-
Chickasaw County	5 192	2.55	0.38	251	898	94.8	2.18	0.42	325	51	13.6
Bradford township	886	2.47	0.37	64	124	94.9	1.99	0.41	55	6	16.5
Nashua city	691	2.41	0.37	55	95	95.1	2.01	0.43	53	4	18.7
Chickasaw township	313	2.71	0.44	13	54	93.9	1.80	0.36	13	4	4.0
Bassett city	28	2.16	0.35	-	8	100.0	4.33	0.87	-	-	-
Ionia city	111	2.55	0.43	6	22	91.3	1.68	0.32	5	-	10.5
Dayton township	766	2.38	0.36	54	159	92.7	1.60	0.34	55	12	12.4
New Hampton city (part)	585	2.38	0.35	41	107	95.7	1.45	0.31	55	6	14.1
Deerfield township	149	3.32	0.45	9	33	95.7	1.88	0.28	12	-	-
Dresden township	319	2.39	0.37	11	51	93.8	3.41	0.63	23	3	3.4
Fredericksburg city (part)	167	2.26	0.36	5	20	95.0	2.58	0.48	11	2	7.7
Fredericksburg township	379	2.49	0.36	14	48	99.4	2.54	0.48	33	4	17.4
Fredericksburg city (part)	235	2.40	0.36	10	31	100.0	1.86	0.40	24	2	24.5
Jacksonville township	179	2.41	0.35	-	44	92.4	3.00	0.75	-	-	-
New Hampton township	1 212	2.53	0.37	77	188	95.2	2.13	0.47	77	6	23.5
New Hampton city (part)	962	2.50	0.37	62	164	97.1	2.12	0.47	70	6	25.6
Richland township	135	3.28	0.50	-	18	95.1	2.72	0.43	6	-	12.5
Stapleton township	317	2.53	0.37	4	57	97.6	1.91	0.36	37	-	10.3
Lawler city	203	2.38	0.36	2	46	99.4	1.51	0.33	32	-	14.3
Utica township	182	3.16	0.47	-	26	95.3	3.32	0.44	2	16	-
Protivin city (part)	7	1.80	0.24	-	-	100.0	6.50	0.93	2	-	-
Washington township	355	2.49	0.39	5	96	93.2	2.89	0.46	12	-	3.3
Alta Vista city	120	2.23	0.37	2	26	88.5	1.69	0.40	3	-	-
North Washington city	49	2.58	0.39	3	12	94.7	2.09	0.38	1	-	18.2
Clarke County	3 584	2.51	0.40	316	447	91.0	2.51	0.53	398	22	21.8
Doyle township	74	2.85	0.42	5	23	85.5	2.42	0.35	-	4	-
Franklin township	67	2.42	0.41	-	10	100.0	2.60	0.43	-	1	-
Fremont township	166	2.33	0.36	7	36	88.5	3.22	0.60	17	-	-
Green Bay township	89	2.42	0.42	6	7	74.2	-	(X)	-	-	(X)
Jackson township	211	2.50	0.44	39	34	77.5	3.71	0.88	23	-	-
Woodburn city	90	2.41	0.47	19	9	78.6	4.15	0.99	7	-	-
Knox township	112	2.55	0.42	12	16	88.0	3.79	0.56	6	8	-
Liberty township	125	2.78	0.43	11	26	92.6	2.82	0.65	-	-	-
Madison township	67	2.41	0.35	4	7	92.6	4.46	0.58	7	-	-
Osceola city	1 965	2.40	0.39	163	179	94.7	2.24	0.51	296	-	30.4
Osceola township	148	2.95	0.45	10	29	86.6	4.55	0.71	19	-	-
Troy township	396	2.64	0.42	43	59	87.8	2.38	0.50	21	4	6.5
Murray city	305	2.62	0.44	35	30	87.8	2.36	0.50	19	3	7.2
Ward township	84	2.11	0.33	9	16	97.2	2.54	0.28	2	5	-
Washington township	80	3.28	0.43	7	5	92.5	1.69	0.35	7	-	-
Clay County	7 259	2.46	0.37	427	875	94.7	2.11	0.46	903	60	31.1
Clay township	275	2.53	0.37	13	44	100.0	2.42	0.43	17	-	-
Royal city	190	2.57	0.40	13	24	100.0	2.22	0.43	14	-	-

Table 23. **Owner and Renter Household Characteristics: 2000**—Con.

[Data based on a sample (except Tables 65-68). For information on confidentiality protection, coverage, sampling error, and nonsampling error, see Appendix G.
For location of definitions, see "How to Use This Census Report"]

State County County Subdivision Place	Occupied housing units	Owner-occupied housing units: Average household size	Occupants per room	Year householder moved into unit: 1999 to March 2000	1969 or earlier	Percent 1 unit, detached or attached	Renter-occupied housing units: Average household size	Occupants per room	Year householder moved into unit: 1999 to March 2000	1969 or earlier	Percent 5 or more units in structure
Clay County—Con.											
Douglas township	85	3.02	0.45	-	12	100.0	1.80	0.24	5	-	-
Freeman township	165	2.75	0.43	13	8	87.7	3.26	0.48	6	2	-
Dickens city	83	2.84	0.47	4	4	80.3	3.71	0.79	4	-	-
Garfield township	134	2.47	0.36	15	31	100.0	2.76	0.46	6	2	-
Webb city	71	2.58	0.40	10	16	100.0	2.25	0.64	-	-	-
Gillett Grove township	137	2.32	0.35	4	13	93.5	3.10	0.49	4	-	-
Gillett Grove city (part)	25	1.58	0.28	-	2	73.7	2.67	0.67	2	-	-
Greenville city	42	2.86	0.45	4	8	100.0	-	(X)	-	-	(X)
Herdland township	92	2.45	0.35	-	16	100.0	2.89	0.47	8	8	-
Lake township	89	2.31	0.37	2	18	97.2	2.83	0.50	2	-	5.6
Lincoln township	136	2.14	0.32	-	31	100.0	2.63	0.41	19	8	6.5
Rossie city	30	3.18	0.49	-	-	100.0	1.54	0.33	6	-	-
Logan township	58	1.85	0.28	4	8	100.0	2.91	0.41	2	3	-
Gillett Grove city (part)	-	-	(X)	-	-	(X)	-	(X)	-	-	(X)
Lone Tree township	345	2.36	0.34	29	34	96.3	2.79	0.46	29	7	2.6
Everly city	275	2.23	0.34	23	30	95.4	2.63	0.44	25	2	3.4
Meadow township	121	2.31	0.35	9	36	100.0	4.22	0.56	2	-	-
Peterson township	259	2.11	0.32	15	40	95.6	2.06	0.35	10	7	-
Peterson city	185	2.05	0.32	12	25	96.8	1.97	0.37	10	3	-
Riverton township	114	2.92	0.40	23	-	100.0	2.48	0.39	9	-	-
Sioux township	137	2.45	0.35	23	18	67.7	1.54	0.28	-	8	-
Spencer city	4 870	2.47	0.37	259	518	94.6	1.94	0.48	782	15	40.5
Summit township	172	2.44	0.39	10	34	95.1	2.17	0.35	2	-	-
Fostoria city	91	2.56	0.41	10	12	97.4	2.23	0.39	2	-	-
Waterford township	70	3.00	0.41	8	14	90.2	2.84	0.41	-	-	-
Clayton County	7 375	2.50	0.38	422	1 212	92.5	2.36	0.44	536	100	16.0
Boardman township	792	2.32	0.34	31	143	93.5	1.76	0.37	35	8	15.8
Elkader city	644	2.31	0.34	25	113	93.0	1.75	0.37	27	8	17.8
Buena Vista township	129	2.69	0.45	4	20	87.4	4.69	0.90	4	2	-
North Buena Vista city	50	2.51	0.45	4	12	69.8	2.14	0.47	2	-	-
Cass township	673	2.44	0.36	38	81	96.3	2.72	0.50	55	2	13.5
Strawberry Point city	527	2.38	0.35	36	48	95.5	2.39	0.47	45	2	19.3
Clayton township	123	2.35	0.40	-	16	86.1	3.00	0.42	3	5	-
Clayton city	29	1.97	0.34	-	2	79.3	-	(X)	-	-	(X)
Cox Creek township	148	2.16	0.31	10	23	95.2	2.86	0.53	10	-	-
Littleport city (part)	10	1.70	0.28	-	4	100.0	-	(X)	-	-	(X)
Elk township	129	3.13	0.51	14	22	80.4	4.15	0.65	7	6	-
Farmersburg township	229	2.56	0.38	9	30	96.7	2.17	0.32	14	3	-
Farmersburg city (part)	120	2.63	0.42	6	14	94.8	1.96	0.41	8	-	-
Garnavillo township	415	2.46	0.37	29	68	91.0	2.13	0.35	18	11	4.3
Garnavillo city	320	2.31	0.35	29	40	88.9	1.80	0.35	18	7	6.8
Giard township	165	2.99	0.46	14	25	96.1	2.61	0.39	13	-	-
Grand Meadow township	191	2.58	0.36	-	54	98.2	3.12	0.55	40	3	39.0
Postville city (part)	72	2.59	0.38	-	6	100.0	3.16	0.70	27	-	74.4
Highland township	73	2.52	0.40	6	3	88.9	3.68	0.57	10	-	-
Jefferson township	1 140	2.32	0.38	81	193	95.6	2.11	0.48	74	15	11.5
Guttenberg city	834	2.25	0.37	58	150	95.3	2.09	0.49	69	9	13.5
Osterdock city (part)	7	2.29	0.37	2	4	100.0	-	(X)	-	-	(X)
Lodomillo township	268	2.55	0.43	17	47	88.7	2.98	0.52	14	5	2.1
Edgewood city (part)	139	2.10	0.39	8	22	80.4	3.09	0.58	11	2	3.1
Mallory township	145	2.46	0.41	5	28	89.6	4.31	0.61	10	-	-
Osterdock city (part)	17	2.00	0.32	-	-	88.2	-	(X)	-	-	(X)
Marion township	131	3.33	0.46	4	31	90.2	1.74	0.23	7	-	-
Mendon township	828	2.41	0.39	74	110	84.7	1.74	0.42	106	16	39.4
McGregor city	386	2.37	0.38	31	45	87.9	1.73	0.44	70	9	38.8
Marquette city	187	1.99	0.34	13	34	88.8	1.73	0.41	9	-	31.8
Millville township	167	2.84	0.44	4	43	84.4	1.70	0.27	11	-	-
Millville city	15	2.13	0.32	-	-	100.0	-	(X)	-	-	(X)
Monona township	915	2.57	0.37	48	120	96.6	2.04	0.40	73	11	27.1
Luana city	109	2.32	0.35	12	10	91.7	1.96	0.60	19	-	76.0
Monona city	655	2.52	0.37	36	85	97.4	1.74	0.38	41	4	28.2
Read township	94	2.70	0.39	-	23	97.5	2.27	0.30	-	3	-
Sperry township	207	2.88	0.39	15	30	90.6	2.97	0.44	12	4	-
Volga city	106	2.51	0.35	8	17	90.6	2.76	0.47	10	-	-
Volga township	225	2.48	0.42	17	46	86.7	2.17	0.35	12	6	-
Elkport city	35	1.91	0.34	-	3	75.8	4.50	0.64	-	-	-
Garber city	52	2.04	0.38	7	4	88.9	2.00	0.32	5	-	-
Littleport city (part)	2	1.00	0.20	2	-	-	-	(X)	-	-	(X)
Wagner township	188	2.45	0.33	2	56	99.3	3.40	0.54	8	-	-
Farmersburg city (part)	4	5.00	0.50	-	-	100.0	3.00	0.43	-	-	-
St. Olaf city	49	2.34	0.35	2	8	97.6	3.88	0.57	4	-	-
Clinton County	20 105	2.56	0.40	1 108	2 857	95.1	2.13	0.46	2 008	106	29.7
Bloomfield township	325	2.53	0.37	11	88	96.3	2.32	0.33	10	4	-
Delmar city	184	2.60	0.40	9	28	97.6	2.40	0.41	10	-	-
Brookfield township	156	3.00	0.40	7	25	100.0	2.88	0.42	15	2	-
Camanche township	1 855	2.59	0.43	83	212	87.2	1.61	0.40	96	14	44.9
Camanche city	1 784	2.61	0.43	75	212	87.0	1.58	0.41	88	7	49.7
Center township	233	2.79	0.38	8	38	92.5	2.88	0.40	14	4	-
Clinton city	11 431	2.49	0.39	622	1 593	96.0	2.09	0.48	1 422	52	31.4
Deep Creek township	253	2.83	0.43	15	30	98.6	3.00	0.54	10	2	4.5
Goose Lake city	86	2.73	0.42	11	12	96.3	3.00	0.69	3	-	-
De Witt township	2 519	2.74	0.40	142	303	99.1	1.77	0.42	272	-	44.9
De Witt city	2 095	2.63	0.39	113	210	99.3	1.77	0.44	250	-	47.2
Eden township	348	2.29	0.35	23	56	88.5	2.94	0.41	13	9	-
Low Moor city	92	2.63	0.42	6	11	97.3	2.26	0.54	7	-	-
Elk River township	318	2.45	0.37	16	54	97.7	3.14	0.55	17	4	-
Andover city	40	1.89	0.32	-	10	94.3	4.80	0.83	1	-	-
Grant township	103	2.86	0.40	9	13	100.0	2.74	0.44	7	2	-
Hampshire township	310	2.85	0.41	12	72	94.2	2.75	0.47	5	-	-
Liberty township	136	2.47	0.39	7	19	89.4	3.04	0.42	2	-	-
Toronto city	52	2.48	0.43	-	10	93.8	2.00	0.29	-	-	-
Olive township	322	2.42	0.37	24	57	96.2	3.18	0.50	14	3	3.3
Calamus city	168	2.48	0.38	16	21	95.1	2.29	0.46	8	-	8.3
Orange township	448	2.71	0.41	49	58	88.8	2.75	0.48	30	-	6.2

Table 23. **Owner and Renter Household Characteristics: 2000**—Con.

[Data based on a sample (except Tables 65-68). For information on confidentiality protection, coverage, sampling error, and nonsampling error, see Appendix G.
For location of definitions, see "How to Use This Census Report"]

State County County Subdivision Place	Occupied housing units	Owner-occupied housing units: Average household size	Occupants per room	Year householder moved into unit: 1999 to March 2000	1969 or earlier	Percent 1 unit, detached or attached	Renter-occupied housing units: Average household size	Occupants per room	Year householder moved into unit: 1999 to March 2000	1969 or earlier	Percent 5 or more units in structure
Clinton County—Con.											
Orange township—Con.											
Grand Mound city	259	2.65	0.40	18	37	95.0	2.56	0.52	11	-	12.2
Sharon township	327	2.44	0.35	8	54	99.1	2.52	0.43	19	2	4.1
Lost Nation city	215	2.31	0.34	8	29	98.8	2.37	0.45	10	-	7.7
Spring Rock township	446	2.50	0.40	31	59	96.5	2.72	0.45	33	8	-
Wheatland city	297	2.55	0.40	18	38	94.8	2.29	0.42	26	4	-
Washington township	88	3.37	0.55	6	18	63.4	2.06	0.25	9	-	-
Waterford township	292	2.65	0.38	17	43	93.7	2.94	0.56	12	-	15.7
Charlotte city	165	2.69	0.41	11	22	92.6	2.16	0.51	12	-	25.0
Welton township	195	2.99	0.44	18	65	97.6	2.50	0.40	8	-	-
Welton city	59	2.80	0.45	9	9	95.9	2.40	0.34	5	-	-
Crawford County	6 441	2.60	0.38	353	870	94.1	2.34	0.46	611	57	22.0
Boyer township	97	2.78	0.41	6	14	100.0	2.68	0.45	-	-	-
Charter Oak township	337	2.24	0.34	13	57	99.3	2.16	0.36	16	3	8.7
Charter Oak city	247	2.26	0.35	11	33	99.0	2.00	0.36	12	-	13.0
Denison township	2 841	2.61	0.38	160	269	91.9	2.42	0.56	428	20	34.3
Denison city (part)	2 656	2.60	0.38	137	254	91.6	2.44	0.57	428	16	35.4
East Boyer township	144	2.98	0.45	9	8	78.6	1.83	0.19	-	-	-
Denison city (part)	9	1.56	0.26	-	-	100.0	-	(X)	-	-	(X)
Goodrich township	106	2.62	0.39	9	15	95.3	2.15	0.35	6	2	-
Hanover township	76	2.84	0.43	2	18	96.4	2.85	0.40	2	-	-
Hayes township	84	2.93	0.40	-	31	100.0	2.50	0.25	4	-	-
Iowa township	130	2.99	0.42	-	33	96.0	2.34	0.31	5	-	-
Aspinwall city	26	2.61	0.44	-	9	100.0	1.00	0.20	-	-	-
Jackson township	60	2.70	0.38	-	14	100.0	2.57	0.35	-	-	-
Milford township	222	2.88	0.41	14	32	95.7	2.07	0.34	12	8	5.1
Deloit city	120	2.69	0.41	3	12	95.6	1.93	0.35	8	-	10.0
Morgan township	88	2.92	0.37	2	16	100.0	3.00	0.44	6	8	-
Schleswig city (part)	1	5.00	0.71	-	1	100.0	-	(X)	-	-	(X)
Nishnabotny township	429	2.68	0.40	20	58	96.7	1.59	0.26	25	3	5.4
Manilla city	337	2.46	0.37	16	46	96.0	1.72	0.33	25	3	8.2
Otter Creek township	585	2.38	0.34	39	71	98.7	2.00	0.36	30	3	22.2
Kiron city	131	2.11	0.31	15	13	100.0	2.00	0.30	17	3	15.2
Schleswig city (part)	367	2.35	0.34	18	40	98.7	1.83	0.39	11	-	28.8
Paradise township	115	2.47	0.37	17	20	94.3	3.79	0.63	6	-	21.4
Arion city (part)	21	2.24	0.38	4	-	76.2	-	(X)	-	-	(X)
Soldier township	127	2.21	0.33	10	24	100.0	2.58	0.40	8	-	-
Ricketts city	55	2.60	0.44	4	11	100.0	2.60	0.57	4	-	-
Stockholm township	89	2.64	0.34	10	14	97.4	1.92	0.32	5	5	-
Union township	351	2.63	0.41	20	69	85.9	2.06	0.43	12	-	8.6
Arion city (part)	35	2.89	0.49	4	8	70.4	3.75	0.79	-	-	-
Dow City city	219	2.21	0.36	11	44	85.2	1.83	0.39	12	-	10.9
Washington township	97	2.13	0.31	4	16	100.0	4.06	0.62	5	-	-
Buck Grove city	22	2.12	0.32	-	3	100.0	2.80	0.70	3	-	-
West Side township	406	2.65	0.38	18	70	95.1	1.51	0.27	34	5	2.5
Vail city	188	2.69	0.39	12	21	90.2	1.51	0.30	28	-	4.4
Westside city	143	2.40	0.34	6	27	98.4	1.06	0.22	2	5	-
Willow township	57	2.74	0.41	-	21	100.0	3.06	0.47	7	-	-
Dallas County	15 584	2.72	0.40	1 654	1 217	91.1	2.16	0.48	1 539	87	40.6
Adams township	408	2.99	0.41	32	14	96.4	2.00	0.38	17	-	15.7
De Soto city (part)	41	3.12	0.42	2	-	100.0	1.13	0.30	-	-	100.0
Adel township	2 151	2.68	0.40	175	191	92.5	2.04	0.48	202	13	37.7
Adel city (part)	1 364	2.72	0.42	61	115	90.0	1.86	0.48	160	11	41.6
Dallas Center city (part)	548	2.56	0.38	66	51	97.5	2.82	0.59	34	2	31.6
Beaver township	199	2.22	0.32	9	30	93.0	2.61	0.49	2	8	-
Bouton city	55	2.25	0.40	3	2	90.0	2.00	0.42	2	8	-
Boone township	2 565	2.56	0.36	303	36	96.0	1.92	0.49	467	16	86.8
Waukee city (part)	-	-	(X)	-	-	(X)	-	(X)	-	-	(X)
West Des Moines city (part)	1 758	2.34	0.38	257	8	93.0	1.90	0.51	443	-	97.3
Colfax township	153	2.99	0.46	7	6	90.5	3.05	0.43	4	5	-
Dallas township	146	2.49	0.38	25	10	90.1	2.04	0.31	6	7	-
Dawson city	64	2.59	0.45	10	10	80.3	2.00	0.27	1	2	-
Des Moines township	691	2.63	0.43	53	92	89.4	1.88	0.43	63	-	26.7
Woodward city	489	2.58	0.43	37	61	85.8	1.82	0.44	48	-	31.5
Grant township	539	2.49	0.39	16	87	94.3	2.08	0.42	39	-	42.0
Granger city	243	2.34	0.38	10	41	91.2	1.71	0.41	32	-	68.5
Lincoln township	108	2.36	0.38	-	15	100.0	2.34	0.39	11	5	-
Linn township	217	2.66	0.42	12	30	96.8	2.68	0.48	9	6	-
Linden city	89	2.59	0.43	5	12	97.5	2.56	0.50	4	-	-
Spring Valley township	3 038	2.75	0.42	233	302	92.0	2.41	0.55	469	14	26.0
Perry city	2 850	2.77	0.43	209	262	92.6	2.41	0.55	469	14	26.6
Sugar Grove township	362	2.72	0.39	38	39	96.4	3.05	0.54	18	3	11.4
Dallas Center city (part)	55	2.96	0.37	-	4	100.0	1.54	0.31	3	1	14.3
Minburn city	150	2.78	0.42	19	14	96.7	3.07	0.70	9	-	20.7
Union township	837	2.49	0.39	58	131	93.3	2.47	0.53	39	4	20.0
Dexter city	250	2.72	0.43	16	31	98.0	2.67	0.53	8	-	22.2
Redfield city	342	2.40	0.40	23	64	91.6	2.61	0.57	23	-	25.4
Van Meter township	1 127	2.81	0.43	119	89	79.9	1.93	0.42	60	6	8.8
Adel city (part)	-	-	(X)	-	-	(X)	-	(X)	-	-	(X)
De Soto city (part)	333	2.76	0.46	46	17	68.2	2.35	0.43	16	2	-
Van Meter city	322	3.02	0.46	14	30	100.0	1.56	0.40	31	-	18.7
Walnut township	2 918	2.91	0.41	572	87	87.3	1.82	0.39	123	-	30.4
Clive city (part)	760	3.13	0.39	202	-	97.1	0.75	0.38	8	-	100.0
Grimes city (part)	-	-	(X)	-	-	(X)	-	(X)	-	-	(X)
Urbandale city (part)	118	2.81	0.39	42	8	100.0	-	(X)	-	-	(X)
Waukee city (part)	1 938	2.81	0.43	323	72	81.2	1.81	0.40	115	-	30.1
Washington township	125	2.25	0.31	2	58	100.0	4.04	0.58	10	-	-
Davis County	3 207	2.72	0.44	203	445	89.9	2.15	0.45	198	35	11.2
Bloomfield city	1 133	2.24	0.37	60	124	92.1	2.02	0.48	97	-	24.7
Cleveland township	199	2.77	0.42	25	28	93.0	2.18	0.36	-	5	-
Drakesville township	145	3.10	0.48	12	16	93.4	2.13	0.49	4	6	-
Drakesville city	70	1.84	0.33	6	5	86.0	2.54	0.60	4	-	-
Fabius township	67	2.90	0.44	-	11	89.8	1.50	0.26	-	1	-

Table 23. **Owner and Renter Household Characteristics: 2000**—Con.

[Data based on a sample (except Tables 65-68). For information on confidentiality protection, coverage, sampling error, and nonsampling error, see Appendix G.
For location of definitions, see "How to Use This Census Report"]

State County County Subdivision Place	Occupied housing units	Owner-occupied housing units: Average household size	Occupants per room	Year householder moved into unit: 1999 to March 2000	1969 or earlier	Percent 1 unit, detached or attached	Renter-occupied housing units: Average household size	Occupants per room	Year householder moved into unit: 1999 to March 2000	1969 or earlier	Percent 5 or more units in structure
Davis County—Con.											
Fox River township	77	6.96	1.09	2	-	79.2	2.97	0.75	6	-	-
Grove township	93	3.22	0.46	5	12	100.0	0.57	0.14	-	-	-
Lick Creek township	364	2.55	0.42	14	57	87.3	2.56	0.50	24	10	-
Floris city	61	2.32	0.43	5	5	61.0	2.85	0.61	9	5	-
Marion township	97	2.26	0.39	-	43	91.7	2.38	0.37	6	6	-
Perry township	116	2.77	0.47	-	5	93.1	2.53	0.58	5	-	-
Prairie township	156	2.58	0.39	10	25	88.1	2.86	0.59	13	-	-
Pulaski city	101	2.56	0.39	6	14	86.0	2.60	0.56	11	-	-
Roscoe township	80	4.42	0.60	2	8	100.0	1.48	0.17	15	7	-
Salt Creek township	106	2.56	0.46	5	40	72.0	3.08	0.62	-	-	-
Soap Creek township	206	2.90	0.52	23	26	85.6	1.85	0.44	5	-	-
Union township	117	2.72	0.45	14	32	93.8	1.14	0.24	21	-	-
West Grove township	139	3.30	0.57	20	12	91.3	2.69	0.53	2	-	-
Wyacondah township	112	3.09	0.47	11	6	76.4	2.09	0.44	-	-	-
Decatur County	3 337	2.55	0.40	198	347	90.1	1.94	0.44	424	14	23.6
Bloomington township	67	2.24	0.36	10	21	88.9	3.77	0.63	-	2	-
Burrell township	143	2.23	0.41	6	11	80.2	2.38	0.47	13	-	-
Davis City city (part)	90	2.12	0.36	6	8	93.1	2.38	0.47	13	-	-
Center township	116	3.12	0.44	8	10	94.9	1.67	0.34	-	-	-
Decatur township	179	2.34	0.39	9	22	65.8	2.38	0.49	9	-	-
Decatur City city	96	1.84	0.34	6	5	63.9	2.54	0.49	6	-	-
Eden township	90	3.44	0.47	-	16	80.5	2.85	0.42	-	-	-
Fayette township	70	3.10	0.49	16	5	100.0	3.71	0.63	7	-	-
Franklin township	152	2.58	0.36	16	11	89.1	2.22	0.31	-	5	-
Weldon city	62	2.70	0.43	-	2	78.3	2.00	0.33	-	-	-
Garden Grove township	167	2.72	0.44	10	29	90.5	1.57	0.35	14	-	16.7
Garden Grove city	92	2.82	0.47	4	13	84.5	1.48	0.36	8	-	23.8
Le Roy city	7	2.14	0.34	-	-	71.4	-	(X)	-	-	(X)
Grand River township	55	1.96	0.33	-	14	82.1	3.48	0.76	19	2	-
Hamilton township	75	1.88	0.34	-	17	87.5	2.33	0.32	2	-	-
Pleasanton city	12	1.20	0.19	-	2	100.0	2.00	0.20	2	-	-
High Point township	59	3.00	0.49	4	-	100.0	2.33	0.39	-	-	-
Lamoni city	824	2.55	0.38	28	50	94.8	1.68	0.42	196	-	30.3
Leon city	859	2.44	0.37	54	86	97.0	1.80	0.44	120	-	34.5
Long Creek township	150	2.55	0.42	8	14	81.1	2.52	0.45	14	-	8.7
Van Wert city	103	2.18	0.39	5	8	76.5	2.56	0.51	11	-	11.1
Morgan township	36	2.81	0.52	8	-	92.6	1.89	0.29	-	-	-
New Buda township	92	2.85	0.52	4	16	93.9	2.65	0.49	13	-	-
Davis City city (part)	29	2.94	0.52	-	4	100.0	2.82	0.62	5	-	-
Richland township	166	2.24	0.40	7	17	84.3	2.23	0.50	14	5	15.4
Grand River city	99	2.25	0.38	4	11	89.5	1.61	0.42	8	3	17.4
Woodland township	37	2.65	0.45	10	8	93.5	1.00	0.14	3	-	-
Delaware County	6 834	2.77	0.42	471	887	92.6	2.26	0.41	382	51	11.2
Adams township	292	2.59	0.39	7	63	94.5	2.67	0.53	16	-	7.3
Ryan city (part)	155	2.60	0.40	2	24	93.7	2.34	0.52	12	-	13.8
Bremen township	259	3.07	0.45	18	44	96.7	3.40	0.51	4	19	-
Dyersville city (part)	29	4.45	0.73	-	-	100.0	1.56	0.39	-	-	-
Coffins Grove township	238	2.85	0.38	41	28	95.5	2.51	0.34	11	-	5.1
Masonville city	50	2.09	0.34	6	5	93.0	1.29	0.24	5	-	28.6
Colony township	333	2.62	0.39	10	84	95.6	2.77	0.44	14	3	-
Colesburg city	187	2.36	0.36	10	33	97.5	1.57	0.34	12	-	-
Delaware township	2 521	2.65	0.41	176	250	92.8	1.91	0.40	217	-	20.5
Manchester city (part)	2 179	2.56	0.40	152	227	92.9	1.91	0.41	204	-	21.9
Delhi township	380	2.76	0.43	29	50	88.6	2.01	0.37	14	-	8.1
Delaware city (part)	-	-	(X)	-	-	(X)	-	(X)	-	-	(X)
Delhi city	200	2.46	0.40	13	24	91.2	1.59	0.44	7	-	20.7
Elk township	238	2.47	0.37	23	43	89.2	3.05	0.49	10	2	-
Greeley city	113	2.56	0.39	14	27	87.4	2.10	0.35	4	2	-
Hazel Green township	132	3.22	0.44	5	13	100.0	3.85	0.49	6	-	-
Ryan city (part)	6	2.80	0.33	-	-	100.0	2.00	0.40	-	-	-
Honey Creek township	367	2.78	0.42	16	65	97.2	2.41	0.41	26	4	4.7
Edgewood city (part)	228	2.74	0.41	13	34	97.8	1.29	0.29	20	4	8.3
Milo township	433	2.50	0.36	48	35	90.7	3.51	0.59	4	-	-
Manchester city (part)	-	-	(X)	-	-	(X)	-	(X)	-	-	(X)
North Fork township	163	4.02	0.55	4	17	100.0	1.96	0.27	6	-	-
Oneida township	591	3.02	0.47	23	61	87.5	1.89	0.35	22	11	1.8
Delaware city (part)	75	2.59	0.46	-	7	80.9	1.00	0.21	5	-	-
Earlville city	338	2.95	0.45	9	36	86.7	1.62	0.34	15	2	2.7
Prairie township	123	3.50	0.49	18	21	100.0	3.65	0.58	8	-	-
Richland township	205	2.59	0.40	22	36	87.5	2.53	0.45	7	1	-
Dundee city	74	2.32	0.38	10	13	90.5	1.64	0.46	2	1	-
South Fork township	445	2.79	0.41	29	63	92.0	1.71	0.30	17	11	14.3
Hopkinton city	269	2.70	0.41	17	30	94.5	1.47	0.32	9	2	23.5
Union township	114	2.68	0.41	2	14	87.2	1.80	0.28	-	-	-
Des Moines County	17 270	2.52	0.41	981	2 496	91.2	2.05	0.47	1 943	101	28.5
Benton township	294	2.79	0.42	10	57	91.2	1.59	0.28	-	12	-
Burlington city	11 135	2.49	0.40	568	1 614	96.2	2.03	0.47	1 526	64	29.3
Concordia township	284	2.63	0.40	10	69	91.8	1.53	0.33	5	-	-
Danville city	352	2.65	0.44	20	49	89.5	2.03	0.43	23	-	28.4
Danville township	289	2.82	0.41	8	37	94.3	1.64	0.30	20	-	-
Flint River township	917	2.67	0.43	132	70	76.4	1.32	0.35	25	-	-
Franklin township	274	2.85	0.44	24	25	87.2	1.85	0.36	9	-	-
Huron township	121	2.82	0.44	8	6	89.8	4.04	0.73	-	4	-
Jackson township	70	2.97	0.59	-	16	76.3	1.09	0.21	-	5	-
Mediapolis city	645	2.49	0.39	57	79	87.9	1.83	0.44	25	2	7.5
Middletown city	202	2.60	0.43	38	8	69.0	2.45	0.49	21	2	4.3
Pleasant Grove township	163	2.67	0.42	13	30	85.0	1.90	0.37	-	-	-
Tama township	447	2.53	0.41	24	24	63.1	2.61	0.51	-	-	-
Union township	292	2.89	0.46	11	57	81.6	1.70	0.34	-	-	-
Washington township	126	2.73	0.46	8	13	84.6	2.37	0.39	10	-	-
West Burlington city	1 425	2.14	0.36	25	277	87.2	2.24	0.53	271	-	56.3
Yellow Springs township	234	2.59	0.40	25	65	92.0	2.63	0.38	8	12	-

Table 23. **Owner and Renter Household Characteristics: 2000**—Con.

[Data based on a sample (except Tables 65-68). For information on confidentiality protection, coverage, sampling error, and nonsampling error, see Appendix G.
For location of definitions, see "How to Use This Census Report"]

State County County Subdivision Place	Occupied housing units	Owner-occupied housing units: Average household size	Occupants per room	Year householder moved into unit: 1999 to March 2000	1969 or earlier	Percent 1 unit, detached or attached	Renter-occupied housing units: Average household size	Occupants per room	Year householder moved into unit: 1999 to March 2000	1969 or earlier	Percent 5 or more units in structure
Dickinson County	7 103	2.35	0.36	601	644	90.0	2.00	0.43	593	31	24.0
Center Grove township	3 362	2.30	0.36	296	228	81.5	1.93	0.46	369	10	30.6
Arnolds Park city	577	1.98	0.34	60	43	75.8	2.11	0.48	46	2	4.3
Milford city (part)	65	2.64	0.46	14	2	22.0	1.83	0.31	-	-	-
Okoboji city (part)	402	1.90	0.34	42	20	56.0	1.82	0.44	33	2	40.5
Spirit Lake city (part)	1 612	2.48	0.37	91	120	87.9	1.87	0.46	213	6	29.8
West Okoboji city (part)	135	1.87	0.30	-	17	100.0	2.09	0.57	64	-	86.3
Diamond Lake township	123	2.94	0.46	7	11	91.7	1.87	0.33	-	-	-
Excelsior township	66	2.74	0.38	4	17	91.3	3.10	0.49	1	5	-
Lakeville township	712	2.12	0.30	61	51	97.4	2.25	0.43	22	8	2.4
Okoboji city (part)	31	1.73	0.22	2	9	100.0	2.00	0.27	3	2	-
Spirit Lake city (part)	-	-	(X)	-	-	(X)	-	(X)	-	-	(X)
Wahpeton city	200	1.94	0.29	14	16	94.4	3.38	0.65	4	-	9.5
West Okoboji city (part)	84	2.03	0.27	8	5	100.0	1.33	0.27	-	-	-
Lloyd township	256	2.26	0.37	17	43	97.7	2.61	0.44	31	6	2.5
Terril city	171	2.11	0.36	15	31	98.4	2.74	0.52	25	3	4.7
Milford township	354	2.62	0.37	29	52	98.3	1.89	0.45	40	-	35.7
Milford city (part)	249	2.61	0.38	16	31	97.2	1.76	0.44	40	-	37.7
Okoboji township	862	2.56	0.38	77	101	95.6	1.66	0.38	56	-	31.2
Milford city (part)	739	2.59	0.40	70	84	94.8	1.63	0.37	56	-	32.5
Richland township	80	2.49	0.36	2	4	92.3	3.00	0.46	-	-	-
Superior city (part)	8	1.88	0.38	-	-	75.0	-	(X)	-	-	(X)
Silver Lake township	487	2.37	0.37	37	58	99.0	1.97	0.39	35	-	18.6
Lake Park city	446	2.36	0.37	36	48	98.9	1.56	0.33	30	-	22.4
Spirit Lake township	624	2.31	0.35	54	50	98.1	2.23	0.40	34	2	-
Orleans city	261	2.27	0.34	17	18	99.1	1.88	0.35	7	2	-
Spirit Lake city (part)	198	2.46	0.37	16	27	96.4	2.17	0.38	27	-	-
Superior township	119	2.20	0.35	17	16	98.1	1.82	0.26	3	-	-
Superior city (part)	61	2.24	0.34	10	9	96.6	2.67	0.67	3	-	-
Westport township	58	2.45	0.38	-	13	100.0	2.29	0.39	2	-	-
Dubuque County	33 690	2.68	0.41	2 134	4 655	90.7	2.04	0.47	3 376	196	38.6
Cascade township	430	2.47	0.37	4	67	100.0	2.47	0.49	31	12	12.9
Cascade city (part)	307	2.22	0.33	4	49	100.0	1.80	0.42	23	12	16.7
Center township	572	3.01	0.44	72	77	87.9	1.61	0.28	14	1	-
Asbury city (part)	24	3.33	0.47	6	3	100.0	-	(X)	-	-	(X)
Centralia city (part)	41	2.74	0.46	-	3	88.2	2.43	0.43	3	-	-
Graf city	27	3.85	0.55	9	-	92.3	-	-	-	1	-
Concord township	280	3.13	0.50	14	62	97.8	2.60	0.48	17	-	39.6
Holy Cross city	130	2.76	0.45	8	29	100.0	1.50	0.36	12	-	63.3
Dodge township	432	2.83	0.40	7	71	98.9	3.20	0.50	37	-	7.0
Dyersville city (part)	43	3.76	0.50	-	-	100.0	2.40	0.24	-	-	100.0
Farley city (part)	30	3.04	0.43	-	-	100.0	1.50	0.30	-	-	-
Worthington city	146	2.75	0.42	-	19	96.9	1.94	0.43	8	-	-
Dubuque city	22 538	2.56	0.40	1 191	3 138	90.4	1.95	0.47	2 843	115	43.2
Dubuque township	1 754	3.00	0.43	182	127	91.5	2.10	0.48	98	-	24.7
Asbury city (part)	817	3.07	0.42	91	40	95.6	1.89	0.43	48	-	20.0
Sageville city (part)	47	2.51	0.49	6	-	20.9	1.50	0.33	2	-	-
Iowa township	190	3.20	0.47	8	50	97.9	3.57	0.54	5	5	-
Bankston city	15	1.70	0.26	-	2	80.0	2.40	0.30	5	-	-
Jefferson township	481	2.94	0.45	22	117	95.4	2.19	0.32	13	-	-
Balltown city	24	2.85	0.48	3	5	90.0	0.50	0.13	-	-	-
Rickardsville city	69	3.13	0.51	7	7	96.8	3.29	0.40	2	-	-
Sherrill city (part)	63	2.83	0.47	-	17	100.0	2.36	0.48	5	-	-
Liberty township	219	2.83	0.41	9	50	100.0	2.86	0.43	-	5	-
Luxemburg city	97	2.86	0.45	5	21	100.0	1.00	0.17	-	2	-
Mosalem township	490	2.84	0.46	76	95	83.7	2.03	0.38	11	11	-
New Wine township	1 865	2.71	0.40	97	221	95.8	1.99	0.41	99	8	19.9
Dyersville city (part)	1 526	2.62	0.40	95	155	95.0	1.92	0.42	92	6	22.4
New Vienna city	167	2.54	0.40	2	33	98.6	2.00	0.39	7	2	8.3
Peru township	573	2.75	0.42	64	101	85.9	3.74	0.82	8	8	-
Durango city	11	2.00	0.37	-	4	77.8	4.00	0.80	-	-	-
Sageville city (part)	41	3.10	0.52	6	3	61.5	1.00	0.20	-	-	-
Sherrill city (part)	4	2.00	0.40	-	2	100.0	-	(X)	-	-	(X)
Prairie Creek township	205	2.65	0.41	15	79	86.5	3.16	0.49	2	17	-
Bernard city	50	1.95	0.32	-	21	72.7	2.00	0.60	2	-	-
Table Mound township	1 292	2.80	0.43	143	97	71.0	2.65	0.51	55	-	2.9
Taylor township	1 134	2.91	0.44	78	181	97.2	2.23	0.45	99	6	35.4
Epworth city	475	2.95	0.46	39	48	94.4	1.93	0.50	49	2	57.5
Farley city (part)	467	2.86	0.43	31	75	99.0	2.13	0.48	41	2	32.9
Vernon township	593	3.19	0.44	116	31	100.0	0.79	0.21	20	-	68.1
Centralia city (part)	5	2.80	0.37	-	2	100.0	-	(X)	-	-	(X)
Peosta city	217	3.26	0.49	47	6	100.0	0.93	0.26	20	-	60.0
Washington township	174	2.43	0.34	-	41	94.3	3.47	0.56	-	8	-
Zwingle city (part)	27	2.28	0.38	-	10	92.0	1.00	0.20	-	-	-
Whitewater township	468	2.99	0.47	36	50	93.0	2.73	0.57	24	-	40.4
Cascade city (part)	326	2.93	0.46	22	35	93.5	2.24	0.50	24	-	51.3
Emmet County	4 450	2.50	0.39	208	713	95.2	1.92	0.40	417	51	18.5
Armstrong Grove township	512	2.30	0.37	25	89	96.1	1.97	0.42	30	2	26.8
Armstrong city	420	2.33	0.38	23	70	96.4	1.61	0.39	25	2	33.3
Center township	117	2.47	0.37	3	25	95.4	2.33	0.33	8	5	-
Gruver city	36	3.13	0.51	-	4	93.8	3.00	0.43	3	-	-
Denmark township	272	2.22	0.35	6	36	99.0	2.27	0.42	13	4	16.2
Ringsted city	207	1.93	0.32	6	26	98.7	1.88	0.43	11	2	24.5
Ellsworth township	73	3.13	0.48	2	29	100.0	2.56	0.33	9	-	-
Emmet township	59	2.50	0.40	-	7	86.0	1.44	0.21	-	-	-
Estherville township	2 898	2.52	0.39	146	436	94.1	1.77	0.41	339	26	21.7
Estherville city	2 743	2.54	0.40	146	407	94.1	1.77	0.40	325	13	22.0
High Lake township	186	2.62	0.39	8	27	98.6	2.81	0.41	10	5	-
Wallingford city (part)	71	2.69	0.42	-	11	100.0	4.22	0.58	4	-	-
Iowa Lake township	54	2.56	0.37	2	12	100.0	2.55	0.39	-	4	-
Jack Creek township	50	2.33	0.32	-	6	100.0	3.25	0.54	4	-	-
Lincoln township	109	2.43	0.35	4	24	97.8	1.90	0.36	2	-	-
Dolliver city	46	2.20	0.34	2	15	100.0	2.00	0.40	-	-	-

Table 23. **Owner and Renter Household Characteristics: 2000**—Con.

[Data based on a sample (except Tables 65-68). For information on confidentiality protection, coverage, sampling error, and nonsampling error, see Appendix G.
For location of definitions, see "How to Use This Census Report"]

State County County Subdivision Place	Occupied housing units	Owner-occupied housing units: Average household size	Occupants per room	Year householder moved into unit: 1999 to March 2000	1969 or earlier	Percent 1 unit, detached or attached	Renter-occupied housing units: Average household size	Occupants per room	Year householder moved into unit: 1999 to March 2000	1969 or earlier	Percent 5 or more units in structure
Emmet County—Con.											
Swan Lake township	53	3.31	0.51	6	8	94.9	2.57	0.34	2	5	-
Twelve Mile Lake township	67	3.11	0.45	6	14	100.0	2.00	0.31	-	-	-
Wallingford city (part)	11	3.55	0.58	-	-	100.0	-	(X)	-	-	(X)
Fayette County	8 778	2.52	0.38	457	1 345	94.8	2.08	0.41	741	91	12.9
Auburn township	230	2.51	0.37	2	65	96.4	2.25	0.37	2	7	-
St. Lucas city	77	2.27	0.35	2	8	100.0	1.60	0.29	2	-	-
Banks township	130	2.83	0.35	9	26	100.0	3.42	0.57	-	-	-
Bethel township	130	2.75	0.40	15	33	93.8	-	(X)	-	-	(X)
Center township	131	3.05	0.44	3	17	97.6	2.04	0.31	8	5	-
Randalia city	31	3.48	0.59	3	-	100.0	1.60	0.29	3	-	-
Clermont township	398	2.63	0.40	21	43	95.5	2.09	0.46	32	9	6.0
Clermont city	298	2.58	0.39	21	24	96.5	1.88	0.42	19	2	9.8
Dover township	185	2.43	0.33	-	42	100.0	2.84	0.38	-	5	-
Eden township	285	2.67	0.41	6	39	95.5	2.08	0.37	11	-	3.1
Waucoma city	142	2.37	0.39	-	21	91.0	1.06	0.25	11	-	6.5
Fairfield township	321	2.66	0.39	18	55	96.7	1.63	0.34	18	-	25.3
Arlington city	204	2.64	0.42	12	26	94.6	1.38	0.31	18	-	34.5
Fayette city	400	2.75	0.41	19	41	95.5	1.74	0.37	79	-	20.4
Fremont township	215	2.69	0.39	4	45	97.1	2.51	0.42	17	4	13.3
Westgate city	98	2.71	0.43	2	13	93.8	2.00	0.38	9	-	33.3
Harlan township	349	2.44	0.37	39	43	98.2	2.30	0.43	11	6	25.7
Maynard city	223	2.37	0.37	27	13	97.3	1.83	0.43	7	-	43.9
Illyria township	228	2.54	0.39	7	16	97.0	2.25	0.42	25	-	15.3
Wadena city	116	2.33	0.39	3	-	96.2	1.87	0.40	21	-	23.7
Jefferson township	3 010	2.42	0.39	187	407	95.0	2.06	0.42	294	9	11.4
Oelwein city	2 816	2.40	0.39	183	354	94.9	2.04	0.42	294	7	11.6
Oran township	277	2.66	0.39	18	41	92.3	2.67	0.48	6	-	16.7
Fairbank city (part)	77	2.90	0.41	9	12	98.6	1.75	0.37	6	-	-
Pleasant Valley township	443	2.29	0.35	23	73	87.2	2.16	0.43	29	15	6.0
Elgin city	320	2.13	0.33	15	36	88.5	1.72	0.39	27	-	8.1
Putnam township	123	2.50	0.33	-	56	100.0	2.38	0.31	-	-	-
Scott township	91	3.48	0.48	-	22	100.0	2.12	0.37	-	-	-
Stanley city (part)	-	-	(X)	-	-	(X)	-	(X)	-	-	(X)
Smithfield township	100	2.69	0.37	-	24	100.0	1.32	0.22	3	-	-
Sumner city (part)	6	1.67	0.33	-	6	100.0	-	(X)	-	-	(X)
Union township	154	2.75	0.37	8	10	100.0	3.59	0.49	14	7	-
Westfield township	99	2.81	0.42	4	15	96.8	1.50	0.30	-	-	-
West Union city	1 107	2.31	0.35	64	169	91.7	1.90	0.46	156	14	26.3
Windsor township	366	2.62	0.39	10	57	88.3	1.71	0.30	36	10	-
Hawkeye city	218	2.64	0.43	5	26	88.4	1.18	0.32	23	-	-
Floyd County	6 828	2.49	0.38	303	1 001	96.5	2.16	0.44	613	69	13.6
Cedar township	72	3.41	0.47	6	-	100.0	2.75	0.49	6	-	37.5
Charles City city	3 329	2.35	0.37	104	495	99.0	1.96	0.44	468	6	18.5
Floyd township	383	2.72	0.39	32	41	100.0	2.27	0.40	12	8	-
Floyd city	140	2.54	0.39	15	21	100.0	3.13	0.55	7	3	-
Niles township	207	2.87	0.43	8	18	100.0	3.22	0.51	7	5	-
Colwell city	32	2.14	0.33	-	1	100.0	3.75	0.58	-	-	-
Pleasant Grove township	87	2.43	0.33	3	37	100.0	3.10	0.46	-	-	-
Riverton township	192	2.23	0.31	3	55	100.0	2.48	0.44	12	9	-
Rockford township	518	2.69	0.39	29	57	92.0	2.18	0.40	29	13	10.7
Rockford city	380	2.58	0.39	24	50	91.0	2.00	0.41	29	4	13.7
Rock Grove township	707	2.52	0.40	36	73	91.0	2.38	0.45	34	7	8.4
Nora Springs city (part)	598	2.48	0.39	36	65	89.6	2.13	0.44	24	1	11.2
Rudd township	272	2.39	0.38	9	46	96.1	2.79	0.56	9	16	5.9
Rudd city	177	2.34	0.36	3	28	100.0	2.43	0.50	9	-	9.1
St. Charles township	543	2.57	0.38	69	86	93.1	2.13	0.36	16	-	-
Scott township	74	2.57	0.38	-	13	100.0	1.95	0.29	-	-	-
Ulster township	157	2.89	0.50	-	11	85.2	2.59	0.38	6	5	-
Union township	287	2.38	0.36	4	69	95.6	3.31	0.47	14	-	-
Marble Rock city	140	2.24	0.36	2	18	94.1	2.54	0.42	14	-	-
Franklin County	4 356	2.54	0.38	241	681	98.5	2.03	0.38	406	23	18.9
Geneva township	127	2.47	0.36	9	28	98.3	2.58	0.53	5	-	41.7
Geneva city	65	2.41	0.37	9	26	96.6	1.86	0.33	-	-	-
Grant township	145	2.54	0.37	15	29	100.0	2.11	0.27	6	-	21.4
Hamilton township	67	2.76	0.37	2	10	100.0	1.83	0.28	8	1	-
Coulter city (part)	2	1.50	0.15	-	-	100.0	-	(X)	-	-	(X)
Hampton city	1 771	2.51	0.38	100	197	99.2	1.81	0.43	239	6	32.7
Ingham township	138	2.62	0.39	2	17	100.0	1.29	0.21	10	-	-
Hansell city	47	2.56	0.40	2	6	100.0	1.50	0.41	2	-	-
Lee township	76	2.87	0.42	8	22	100.0	3.36	0.65	3	-	-
Marion township	416	2.52	0.38	28	62	98.1	2.61	0.46	30	-	3.8
Coulter city (part)	101	2.68	0.40	7	10	100.0	2.44	0.50	13	-	-
Latimer city (part)	204	2.40	0.39	13	24	96.3	2.77	0.60	7	-	9.1
Morgan township	147	2.40	0.35	7	34	96.6	2.14	0.32	10	2	-
Coulter city (part)	-	-	(X)	-	-	(X)	-	(X)	-	-	(X)
Dows city (part)	38	2.18	0.35	-	8	100.0	3.40	0.74	2	-	-
Mott township	217	2.49	0.36	10	23	96.5	2.74	0.42	38	-	9.5
Oakland township	102	2.14	0.33	9	23	100.0	2.27	0.36	8	-	-
Popejoy city	38	1.89	0.33	8	9	100.0	6.00	0.86	-	-	-
Osceola township	123	2.87	0.38	2	30	100.0	2.20	0.32	-	-	-
Ackley city (part)	23	2.39	0.32	2	6	100.0	-	(X)	-	-	(X)
Reeve township	143	2.49	0.33	10	18	84.2	1.81	0.25	14	7	-
Richland township	88	3.15	0.41	-	26	100.0	1.71	0.18	8	2	-
Ross township	132	2.49	0.33	-	30	98.0	2.59	0.35	2	3	-
Scott township	170	2.61	0.37	4	33	97.5	2.06	0.39	14	-	12.2
Alexander city	82	2.14	0.30	-	17	100.0	2.00	0.41	9	-	24.0
Coulter city (part)	-	-	(X)	-	-	(X)	-	(X)	-	-	(X)
Latimer city (part)	-	-	(X)	-	-	(X)	-	(X)	-	-	(X)
Sheffield city	363	2.55	0.39	27	62	100.0	1.31	0.27	9	-	18.8
West Fork township	62	2.33	0.35	2	9	100.0	2.71	0.34	2	2	-
Wisner township	69	2.51	0.35	6	28	100.0	3.50	0.35	-	-	-

Table 23. **Owner and Renter Household Characteristics: 2000**—Con.

[Data based on a sample (except Tables 65-68). For information on confidentiality protection, coverage, sampling error, and nonsampling error, see Appendix G.
For location of definitions, see "How to Use This Census Report"]

State County County Subdivision Place	Occupied housing units	Owner-occupied housing units: Average household size	Occupants per room	Year householder moved into unit: 1999 to March 2000	1969 or earlier	Percent 1 unit, detached or attached	Renter-occupied housing units: Average household size	Occupants per room	Year householder moved into unit: 1999 to March 2000	1969 or earlier	Percent 5 or more units in structure
Fremont County	3 199	2.48	0.38	193	452	92.7	2.37	0.46	263	32	7.8
Benton township	103	2.28	0.30	-	25	95.3	3.00	0.59	2	-	-
Fisher township	337	2.52	0.38	21	30	93.6	2.01	0.41	22	2	21.8
Farragut city	227	2.52	0.39	16	21	95.7	1.55	0.44	4	-	30.0
Shenandoah city (part)	-	-	(X)	-	-	(X)	-	(X)	-	-	(X)
Green township	94	2.51	0.40	7	17	79.1	2.50	0.53	4	-	-
Hamburg city	543	2.20	0.34	25	84	97.9	2.38	0.53	59	2	8.5
Locust Grove township	75	2.77	0.39	-	22	100.0	1.83	0.35	3	4	-
Madison township	76	2.42	0.35	5	14	96.4	3.00	0.45	2	1	-
Monroe township	99	2.31	0.31	5	26	100.0	2.38	0.40	7	-	-
Imogene city	27	2.06	0.31	5	4	100.0	1.36	0.26	2	-	-
Prairie township	51	2.27	0.35	3	12	76.7	3.71	0.57	2	-	-
Riverside township	146	2.46	0.38	15	21	86.8	3.38	0.49	7	1	-
Randolph city	78	2.76	0.44	10	5	88.7	3.31	0.52	7	-	-
Riverton township	170	2.47	0.41	13	11	93.1	2.74	0.48	13	3	-
Riverton city	132	2.51	0.43	10	11	91.7	2.88	0.53	11	1	-
Scott township	205	2.73	0.45	26	14	76.2	1.91	0.36	10	2	-
Thurman city	75	2.99	0.47	16	8	80.8	1.00	0.20	-	2	-
Sidney township	725	2.55	0.40	50	95	93.0	2.33	0.47	73	10	5.1
Sidney city	496	2.50	0.39	36	60	94.1	2.44	0.52	52	2	7.1
Tabor city (part)	365	2.70	0.42	19	47	93.9	1.52	0.35	44	4	17.3
Walnut township	74	2.18	0.29	2	12	100.0	3.13	0.40	5	2	-
Washington township	136	2.44	0.34	2	22	100.0	3.39	0.57	10	1	10.7
Greene County	4 205	2.51	0.39	191	528	95.4	2.08	0.39	292	80	11.2
Bristol township	90	2.70	0.42	6	17	84.9	2.25	0.28	-	2	-
Cedar township	61	3.04	0.43	4	14	95.7	3.71	0.53	4	2	-
Dawson township	71	2.81	0.39	6	15	100.0	1.29	0.20	-	4	-
Franklin township	78	2.36	0.33	-	22	100.0	2.05	0.26	-	-	-
Grant township	89	2.71	0.40	9	10	100.0	2.29	0.57	-	-	-
Greenbrier township	58	2.68	0.40	-	-	100.0	2.13	0.37	3	8	-
Hardin township	72	2.66	0.39	-	5	90.6	1.16	0.16	-	15	-
Highland township	260	2.31	0.35	10	54	99.0	2.50	0.43	9	-	3.4
Churdan city	205	2.32	0.36	7	38	98.8	2.03	0.38	4	-	5.6
Jackson township	90	3.13	0.45	-	10	92.2	4.04	0.59	5	-	-
Jefferson city	1 941	2.50	0.40	66	160	96.1	1.59	0.35	173	22	18.6
Junction township	501	2.66	0.43	34	56	90.7	2.51	0.45	52	5	9.7
Dana city	24	2.72	0.44	2	2	100.0	3.17	0.53	4	-	-
Grand Junction city	370	2.63	0.43	27	37	91.5	2.49	0.50	42	-	14.1
Kendrick township	74	2.14	0.31	-	16	94.9	2.33	0.35	2	-	-
Ralston city (part)	2	1.00	0.33	-	2	100.0	-	(X)	-	-	(X)
Paton township	187	2.32	0.35	10	30	97.5	2.50	0.40	4	2	-
Paton city	119	2.30	0.38	10	14	96.2	2.21	0.41	2	2	-
Scranton township	335	2.42	0.38	21	74	98.4	2.28	0.40	28	7	4.7
Scranton city	254	2.30	0.35	21	52	97.9	2.28	0.44	26	2	6.6
Washington township	235	2.51	0.40	21	35	93.3	3.27	0.55	12	13	7.3
Rippey city	126	2.45	0.40	13	14	92.6	2.83	0.58	8	-	22.2
Willow township	63	1.90	0.32	4	10	85.4	2.80	0.34	-	-	-
Grundy County	4 984	2.54	0.39	264	728	94.9	2.07	0.38	311	43	8.2
Beaver township	215	2.74	0.42	11	27	96.4	2.52	0.36	3	2	-
Stout city	73	2.98	0.47	-	10	96.4	2.88	0.38	3	-	-
Black Hawk township	816	2.47	0.38	39	124	96.1	1.95	0.40	48	7	3.4
Reinbeck city	728	2.46	0.39	35	118	95.6	1.84	0.39	40	5	3.8
Clay township	622	2.61	0.40	29	69	95.0	1.84	0.39	54	-	13.1
Beaman city	85	2.75	0.45	2	9	100.0	2.31	0.41	9	-	6.9
Conrad city	441	2.49	0.40	24	47	93.1	1.76	0.42	38	-	18.3
Colfax township	223	2.64	0.42	26	25	97.7	2.60	0.38	13	-	-
Holland city	106	2.57	0.43	9	17	97.9	2.50	0.44	2	-	-
Fairfield township	203	2.79	0.42	5	23	95.0	2.57	0.40	22	4	-
Felix township	96	2.70	0.36	-	12	100.0	3.07	0.40	14	-	-
German township	112	2.35	0.33	9	28	100.0	3.11	0.39	8	2	-
Grant township	589	2.63	0.40	39	81	82.4	1.91	0.39	36	13	29.0
Dike city	377	2.70	0.40	27	45	97.7	1.72	0.40	32	11	38.7
Lincoln township	101	3.44	0.46	4	11	100.0	2.91	0.40	-	-	-
Melrose township	97	2.24	0.33	-	14	100.0	1.76	0.25	-	11	-
Palermo township	1 210	2.38	0.36	64	181	96.2	1.91	0.40	94	-	7.4
Grundy Center city	1 092	2.36	0.36	64	147	95.8	1.77	0.39	94	-	8.2
Pleasant Valley township	112	2.75	0.41	5	20	97.9	1.73	0.30	-	-	-
Shiloh township	465	2.37	0.38	28	83	98.9	1.93	0.35	16	4	11.7
Wellsburg city	346	2.20	0.37	22	59	99.3	1.46	0.32	11	-	20.4
Washington township	123	2.82	0.45	5	30	93.0	1.89	0.31	3	-	-
Morrison city	43	2.33	0.40	5	10	90.0	0.67	0.13	3	-	-
Guthrie County	4 641	2.48	0.39	354	629	95.9	2.04	0.39	303	75	21.8
Baker township	74	2.36	0.36	6	28	100.0	2.87	0.42	-	4	-
Guthrie Center city (part)	2	1.00	0.14	-	-	100.0	-	(X)	-	-	(X)
Bear Grove township	78	2.97	0.44	3	8	100.0	1.60	0.17	-	15	-
Beaver township	252	2.58	0.41	19	52	89.2	1.90	0.40	6	-	20.5
Menlo city	132	2.80	0.46	7	28	89.4	1.21	0.34	6	-	42.1
Cass township	1 010	2.33	0.37	139	90	95.9	2.17	0.42	84	12	27.3
Panora city	475	2.28	0.38	45	49	96.3	2.16	0.44	64	4	30.0
Yale city (part)	91	2.43	0.36	2	7	96.9	1.73	0.40	12	2	61.5
Dodge township	251	2.83	0.44	7	62	97.4	1.62	0.33	12	13	20.0
Bagley city	134	2.84	0.47	7	19	95.1	1.71	0.33	12	3	38.7
Grant township	74	2.32	0.39	-	25	84.2	1.53	0.28	5	-	-
Adair city (part)	5	1.20	0.17	-	-	100.0	-	(X)	-	-	(X)
Highland township	290	2.58	0.41	25	47	99.5	1.85	0.34	19	10	39.5
Bayard city	222	2.42	0.40	20	38	99.4	1.89	0.37	19	-	50.0
Jackson township	108	2.51	0.40	7	16	92.3	3.97	0.67	16	5	-
Orange township	79	3.34	0.48	4	6	100.0	1.39	0.23	8	-	-
Coon Rapids city (part)	-	-	(X)	-	-	(X)	-	(X)	-	-	(X)
Penn township	204	2.31	0.43	4	-	84.1	1.87	0.31	5	-	-
Richland township	233	2.74	0.41	8	36	100.0	1.33	0.26	22	5	31.8
Jamaica city	115	3.02	0.48	-	16	100.0	1.10	0.26	20	3	37.3
Yale city (part)	34	2.67	0.44	-	6	100.0	3.25	0.50	2	2	50.0
Seely township	79	2.39	0.35	9	12	100.0	5.25	0.88	-	-	-

Table 23. **Owner and Renter Household Characteristics: 2000**—Con.

[Data based on a sample (except Tables 65-68). For information on confidentiality protection, coverage, sampling error, and nonsampling error, see Appendix G.
For location of definitions, see "How to Use This Census Report"]

State County County Subdivision Place	Occupied housing units	Owner-occupied housing units: Average household size	Occupants per room	Year householder moved into unit: 1999 to March 2000	1969 or earlier	Percent 1 unit, detached or attached	Renter-occupied housing units: Average household size	Occupants per room	Year householder moved into unit: 1999 to March 2000	1969 or earlier	Percent 5 or more units in structure
Guthrie County—Con.											
Stuart township	476	2.47	0.38	19	64	92.9	2.33	0.51	53	-	19.7
Stuart city (part)	435	2.46	0.38	16	53	92.0	2.33	0.51	53	-	19.7
Thompson township	303	2.63	0.40	28	43	97.1	1.71	0.32	7	11	12.7
Casey city (part)	196	2.50	0.40	22	25	95.6	1.92	0.39	4	2	22.2
Union township	49	2.94	0.51	3	8	100.0	2.92	0.44	-	-	-
Valley township	800	2.34	0.36	41	119	98.5	1.99	0.43	66	-	26.5
Guthrie Center city (part)	718	2.28	0.36	39	101	98.3	2.01	0.44	61	-	27.4
Victory township	281	2.41	0.35	32	13	98.9	1.50	0.38	-	-	-
Guthrie Center city (part)	7	2.29	0.41	-	-	100.0	-	(X)	-	-	(X)
Hamilton County	6 692	2.54	0.38	400	898	95.3	2.11	0.43	533	73	19.6
Blairsburg township	138	2.55	0.35	8	23	96.4	2.11	0.34	4	3	-
Blairsburg city	89	2.82	0.41	6	10	94.0	1.95	0.31	4	3	-
Cass township	157	3.24	0.45	8	13	100.0	2.36	0.35	-	8	-
Clear Lake township	305	2.50	0.37	10	56	99.2	2.57	0.51	7	2	23.3
Stanhope city	201	2.46	0.38	4	34	98.7	2.49	0.59	7	2	31.1
Ellsworth township	221	2.34	0.33	12	53	94.8	1.87	0.31	11	-	-
Randall city	64	2.25	0.34	3	5	94.7	1.71	0.34	3	-	-
Freedom township	98	2.34	0.31	-	18	100.0	3.38	0.42	-	-	-
Fremont township	61	2.91	0.40	-	-	100.0	1.43	0.25	6	-	-
Hamilton township	78	2.67	0.36	-	26	96.7	2.72	0.33	-	8	-
Independence township	200	2.62	0.38	15	28	97.5	2.76	0.42	6	-	-
Kamrar city	89	2.46	0.40	9	8	97.1	2.84	0.48	6	-	-
Liberty township	115	3.11	0.39	7	16	93.9	2.22	0.32	16	5	-
Lincoln township	280	2.63	0.39	12	43	96.2	2.71	0.53	28	2	2.9
Ellsworth city (part)	181	2.38	0.37	8	26	95.8	2.73	0.60	26	2	3.2
Lyon township	584	2.47	0.37	35	88	98.5	3.07	0.56	23	8	1.5
Ellsworth city (part)	24	2.91	0.41	3	7	100.0	5.00	1.11	1	-	-
Jewell Junction city	477	2.46	0.37	32	64	98.2	3.06	0.61	22	2	2.1
Marion township	412	2.40	0.36	14	78	92.6	2.33	0.41	22	6	7.8
Stratford city (part)	296	2.32	0.36	10	43	94.1	1.82	0.38	18	4	12.2
Rose Grove township	74	2.81	0.37	4	12	100.0	2.41	0.34	5	7	-
Scott township	109	3.44	0.46	13	34	100.0	2.66	0.35	13	-	-
Webster township	105	2.67	0.37	6	13	84.1	2.87	0.45	4	-	-
Webster City city	3 501	2.48	0.39	251	365	94.1	1.84	0.46	351	24	31.7
Williams township	254	2.64	0.39	5	32	95.6	1.85	0.33	37	-	-
Williams city	186	2.62	0.40	3	20	94.1	1.80	0.34	31	-	-
Hancock County	4 795	2.53	0.38	240	586	94.2	2.33	0.43	345	65	18.9
Amsterdam township	384	2.25	0.36	15	21	99.0	2.32	0.47	21	-	18.1
Kanawha city	311	2.28	0.37	15	21	98.8	2.00	0.47	11	-	32.7
Avery township	162	2.74	0.42	10	24	95.7	2.13	0.34	3	-	-
Goodell city (part)	73	2.31	0.38	6	9	96.8	1.00	0.20	3	-	-
Bingham township	197	2.15	0.34	8	44	98.7	3.45	0.55	7	3	-
Woden city	116	1.83	0.30	6	29	100.0	3.05	0.58	5	-	-
Boone township	88	2.43	0.34	4	12	100.0	4.12	0.69	7	9	-
Corwith city (part)	18	3.07	0.44	2	-	100.0	2.33	0.47	3	-	-
Britt township	955	2.35	0.36	45	131	98.9	2.22	0.42	56	9	18.2
Britt city	874	2.29	0.35	39	110	98.8	2.23	0.44	56	-	20.0
Concord township	1 304	2.58	0.39	80	122	92.4	2.00	0.48	112	6	41.1
Garner city (part)	1 188	2.54	0.38	75	102	91.7	1.99	0.51	112	6	45.5
Crystal township	224	2.53	0.40	6	30	94.8	1.94	0.33	17	5	11.8
Crystal Lake city	124	2.30	0.38	2	19	95.0	1.88	0.45	13	-	25.0
Ell township	340	2.41	0.37	23	64	97.9	2.52	0.44	34	-	-
Garner city (part)	-	-	(X)	-	-	(X)	-	(X)	-	-	(X)
Klemme city	252	2.39	0.39	17	41	97.3	2.64	0.53	28	-	-
Ellington township	185	2.57	0.38	8	24	96.3	3.09	0.46	6	6	-
Forest City city (part)	-	-	(X)	-	-	(X)	-	(X)	-	-	(X)
Erin township	92	2.41	0.34	-	12	100.0	2.61	0.42	16	-	-
Garfield township	123	3.27	0.46	5	6	100.0	1.19	0.17	-	14	-
Liberty township	101	2.77	0.40	-	5	93.3	1.81	0.21	12	-	-
Madison township	302	2.61	0.41	27	31	62.7	3.20	0.59	18	5	11.5
Forest City city (part)	131	2.15	0.41	16	-	21.6	3.72	0.76	17	-	-
Magor township	178	2.64	0.40	4	36	100.0	2.14	0.45	2	2	57.1
Corwith city (part)	122	2.56	0.40	4	18	100.0	1.58	0.37	2	2	66.7
Orthel township	84	2.95	0.43	5	11	92.2	2.50	0.32	14	6	-
Twin Lake township	76	3.77	0.55	-	13	95.8	1.96	0.32	20	-	-
Goodell city (part)	2	6.50	0.65	-	-	-	-	(X)	-	-	(X)
Hardin County	7 628	2.40	0.36	379	1 080	95.6	2.21	0.44	648	92	10.5
Alden township	519	2.70	0.39	30	76	98.0	2.07	0.39	39	9	2.5
Alden city	346	2.66	0.40	21	43	98.2	2.11	0.46	35	-	4.9
Buckeye township	111	2.64	0.37	4	26	97.9	3.00	0.41	2	2	-
Buckeye city	40	2.43	0.39	-	11	100.0	2.00	0.36	2	-	-
Clay township	253	2.35	0.36	4	46	94.6	2.60	0.50	23	10	13.2
Steamboat Rock city	144	2.19	0.36	4	18	97.9	2.49	0.50	14	6	17.0
Concord township	151	2.32	0.33	-	21	100.0	3.27	0.52	8	5	-
Eldora city	1 200	2.37	0.37	86	175	95.7	2.08	0.41	147	6	10.4
Eldora township	128	2.31	0.32	-	11	98.2	2.61	0.43	8	-	11.1
Ellis township	115	2.02	0.29	-	7	100.0	2.40	0.39	-	-	-
Etna township	823	2.52	0.38	36	94	98.6	2.05	0.42	40	13	4.8
Ackley city (part)	717	2.40	0.37	36	88	98.4	2.03	0.45	40	7	5.4
Grant township	99	2.09	0.30	7	16	78.1	2.57	0.39	-	8	-
Hardin township	2 622	2.31	0.36	145	381	94.2	2.06	0.49	287	17	17.6
Iowa Falls city	2 176	2.32	0.36	92	329	98.7	1.95	0.47	277	17	18.7
Jackson township	122	2.42	0.37	6	32	100.0	2.02	0.39	2	-	-
Owasa city	19	2.06	0.36	2	4	100.0	0.50	0.10	2	-	-
Pleasant township	126	2.30	0.33	-	20	93.5	2.73	0.38	6	7	-
Providence township	179	2.78	0.38	5	9	98.6	1.91	0.31	14	-	-
New Providence city	97	2.68	0.36	5	7	97.4	1.40	0.28	10	-	-
Sherman township	336	2.53	0.38	22	34	97.5	2.90	0.47	24	4	7.3
Radcliffe city	255	2.46	0.39	19	24	97.0	2.40	0.43	19	-	12.7
Tipton township	475	2.32	0.35	17	69	96.6	2.40	0.46	29	4	4.6
Hubbard city	375	2.29	0.34	17	44	99.1	1.98	0.45	18	-	7.4

Table 23. **Owner and Renter Household Characteristics: 2000**—Con.

[Data based on a sample (except Tables 65-68). For information on confidentiality protection, coverage, sampling error, and nonsampling error, see Appendix G.
For location of definitions, see "How to Use This Census Report"]

State County County Subdivision Place	Occupied housing units	Owner-occupied housing units: Average household size	Occupants per room	Year householder moved into unit: 1999 to March 2000	1969 or earlier	Percent 1 unit, detached or attached	Renter-occupied housing units: Average household size	Occupants per room	Year householder moved into unit: 1999 to March 2000	1969 or earlier	Percent 5 or more units in structure
Hardin County—Con.											
Union township	369	2.49	0.39	17	63	89.0	2.23	0.41	19	7	5.2
Union city	183	2.36	0.36	4	21	91.0	2.38	0.46	13	2	8.0
Whitten city	54	2.94	0.48	4	6	91.7	2.83	0.43	6	-	-
Harrison County	6 115	2.57	0.39	464	741	92.9	2.30	0.46	442	75	15.5
Allen township	67	3.02	0.43	7	4	95.5	2.65	0.41	9	-	-
Boyer township	783	2.56	0.38	55	74	98.4	1.99	0.41	73	6	29.9
Woodbine city	648	2.58	0.39	46	62	98.7	1.67	0.36	69	6	34.4
Calhoun township	114	2.75	0.44	17	25	88.2	2.83	0.44	6	-	-
Cass township	111	3.28	0.52	12	9	93.7	3.47	0.57	9	-	-
Cincinnati township	90	1.96	0.33	9	6	85.9	2.21	0.42	-	6	-
Clay township	32	3.00	0.45	8	-	100.0	0.80	0.16	-	-	-
Douglas township	87	2.73	0.35	3	12	93.5	3.44	0.53	4	-	-
Harrison township	587	2.51	0.38	32	101	96.6	1.71	0.36	40	11	4.3
Dunlap city	483	2.43	0.38	19	81	96.5	1.68	0.40	35	2	5.4
Jackson township	247	2.43	0.38	20	20	94.4	2.02	0.39	7	-	5.9
Pisgah city	145	2.30	0.39	10	13	92.9	1.76	0.38	7	-	9.1
Jefferson township	778	2.64	0.40	55	75	94.2	2.16	0.45	72	4	16.1
Logan city	602	2.59	0.41	41	69	95.8	1.97	0.44	65	4	19.3
La Grange township	149	3.00	0.40	6	6	89.7	2.62	0.41	-	6	-
Lincoln township	56	3.70	0.50	2	-	100.0	2.81	0.39	4	3	-
Little Sioux township	185	2.48	0.41	15	20	83.8	2.43	0.43	6	-	-
Little Sioux city	94	2.32	0.40	11	12	80.8	2.75	0.66	3	-	-
Magnolia township	234	2.68	0.40	24	35	93.0	3.24	0.51	4	-	-
Magnolia city	77	2.10	0.34	11	13	94.3	3.71	0.58	2	-	-
Morgan township	227	2.26	0.35	20	33	89.9	3.06	0.61	8	-	10.4
Mondamin city	179	2.28	0.36	20	23	87.1	3.28	0.67	6	-	12.8
Raglan township	92	2.70	0.41	21	9	86.1	2.23	0.32	-	7	-
St. John township	1 705	2.50	0.39	136	240	91.2	2.26	0.50	165	24	24.7
Missouri Valley city	1 211	2.53	0.40	106	127	97.9	2.07	0.48	147	11	27.7
Taylor township	225	2.42	0.38	9	30	83.3	1.88	0.35	12	2	-
Modale city	138	2.30	0.39	6	14	73.9	1.52	0.34	7	2	-
Union township	95	2.68	0.38	-	17	100.0	2.95	0.69	-	-	-
Washington township	251	2.56	0.39	13	25	95.9	3.24	0.56	23	6	-
Persia city	144	2.42	0.39	6	20	94.7	3.35	0.61	17	-	-
Henry County	7 626	2.60	0.40	563	850	88.7	2.08	0.45	749	43	23.0
Baltimore township	266	2.63	0.44	6	25	81.0	1.55	0.26	6	2	-
Canaan township	175	2.71	0.36	5	26	94.7	2.70	0.40	9	-	-
Mount Union city	53	2.54	0.37	2	7	90.2	2.75	0.46	-	-	-
Center township	507	2.42	0.36	64	65	76.7	2.74	0.64	50	-	-
Jackson township	185	3.17	0.49	21	16	84.4	2.00	0.33	-	5	-
Jefferson township	571	2.65	0.39	40	47	87.4	2.61	0.52	51	4	9.8
Coppock city (part)	15	3.20	0.60	-	4	46.7	-	(X)	-	-	(X)
Wayland city	371	2.51	0.36	25	24	94.6	2.15	0.49	34	-	12.0
Marion township	127	2.79	0.43	-	12	88.1	2.69	0.37	11	10	-
Mount Pleasant city	3 061	2.56	0.40	266	289	89.3	1.96	0.47	387	16	38.1
New London township	980	2.56	0.41	71	119	92.9	1.93	0.40	79	-	1.8
New London city	789	2.51	0.41	49	87	92.6	1.98	0.41	73	-	2.1
Salem township	398	2.76	0.45	11	39	90.5	1.98	0.40	31	-	11.7
Hillsboro city	82	2.77	0.47	-	8	92.4	3.19	0.56	2	-	-
Salem city	200	2.51	0.43	11	17	85.3	1.49	0.35	21	-	21.1
Scott township	544	2.62	0.39	16	85	96.0	2.19	0.42	57	6	17.1
Winfield city	434	2.59	0.39	14	52	95.6	2.16	0.45	48	2	21.2
Tippecanoe township	346	2.49	0.38	51	39	81.5	2.24	0.45	14	-	6.1
Rome city	49	1.89	0.33	-	7	47.4	1.82	0.36	8	-	18.2
Westwood city	47	2.68	0.35	7	-	100.0	-	(X)	-	-	(X)
Trenton township	192	2.79	0.41	5	39	87.5	1.67	0.30	17	-	-
Wayne township	274	2.42	0.35	7	49	97.9	2.19	0.43	37	-	8.8
Olds city	101	2.58	0.42	3	4	100.0	2.14	0.47	26	-	14.3
Howard County	3 974	2.47	0.38	222	664	94.1	2.30	0.44	261	50	10.2
Afton township	304	2.79	0.41	19	56	97.9	1.87	0.40	22	-	17.7
Elma city (part)	168	2.30	0.36	2	33	99.2	2.09	0.43	22	-	25.6
Albion township	133	2.41	0.35	14	33	94.2	5.67	0.79	-	-	-
Chester township	146	2.54	0.41	3	26	90.8	2.25	0.42	6	3	18.8
Chester city	72	2.24	0.36	3	13	89.7	2.00	0.40	6	3	21.4
Forest City township	305	2.38	0.37	18	68	95.9	1.64	0.32	8	-	10.3
Lime Springs city	220	2.44	0.37	18	46	97.9	1.57	0.34	6	-	13.3
Howard township	204	2.49	0.37	4	38	94.6	2.03	0.36	6	9	13.2
Elma city (part)	79	2.31	0.37	4	7	93.5	1.71	0.40	6	-	29.4
Howard Center township	95	2.79	0.37	-	20	100.0	3.52	0.65	5	10	-
Jamestown township	237	2.54	0.38	11	26	94.0	2.17	0.37	15	-	-
Riceville city (part)	143	2.33	0.38	3	18	90.3	2.15	0.36	10	-	-
New Oregon township	333	2.44	0.37	12	47	88.0	2.96	0.57	15	12	-
Protivin city (part)	147	1.97	0.33	6	12	88.8	1.83	0.38	13	-	-
Oak Dale township	76	3.24	0.52	10	30	94.4	1.60	0.23	5	-	-
Paris township	164	2.31	0.35	7	39	91.2	2.47	0.33	-	-	-
Saratoga township	106	2.70	0.42	11	4	92.8	2.27	0.33	18	4	-
Vernon Springs township	1 871	2.37	0.36	113	277	94.6	2.19	0.46	161	12	14.2
Cresco city	1 663	2.34	0.36	102	232	94.2	2.10	0.45	149	12	14.9
Humboldt County	4 295	2.39	0.35	205	663	96.3	2.33	0.45	328	63	14.8
Avery township	132	2.51	0.38	4	34	96.3	2.13	0.37	3	3	-
Bradgate city	50	2.10	0.35	2	8	94.9	1.73	0.27	3	-	-
Gilmore City city (part)	8	2.38	0.38	-	2	100.0	-	(X)	-	-	(X)
Beaver township	130	2.38	0.41	8	19	86.3	3.83	0.55	6	12	11.4
Corinth township	179	2.89	0.42	20	5	92.7	1.84	0.28	20	-	-
Dakota City city	359	2.59	0.39	31	33	97.6	2.45	0.47	29	-	-
Delana township	224	2.38	0.36	7	35	97.6	1.89	0.33	15	3	3.6
Bode city	143	2.39	0.37	5	15	96.5	1.30	0.29	11	-	6.7
Grove township	115	2.11	0.24	7	6	96.3	5.49	0.71	7	-	-
Humboldt city	1 930	2.38	0.35	76	288	95.4	1.69	0.43	200	-	25.6
Humboldt township	254	2.41	0.37	12	47	98.1	2.97	0.53	7	6	10.3
Livermore city	186	2.32	0.37	9	32	97.6	2.90	0.63	6	2	19.0
Lu Verne city (part)	-	-	(X)	-	-	(X)	-	(X)	-	-	(X)

Table 23. **Owner and Renter Household Characteristics: 2000**—Con.

[Data based on a sample (except Tables 65-68). For information on confidentiality protection, coverage, sampling error, and nonsampling error, see Appendix G.
For location of definitions, see "How to Use This Census Report"]

State County County Subdivision Place	Occupied housing units	Owner-occupied housing units: Average household size	Occupants per room	Year householder moved into unit: 1999 to March 2000	1969 or earlier	Percent 1 unit, detached or attached	Renter-occupied housing units: Average household size	Occupants per room	Year householder moved into unit: 1999 to March 2000	1969 or earlier	Percent 5 or more units in structure
Humboldt County—Con.											
Lake township	116	2.35	0.33	8	15	98.0	5.22	0.95	-	-	-
Hardy city	31	1.68	0.30	8	2	93.5	-	(X)	-	-	(X)
Norway township	153	2.06	0.31	19	56	96.4	3.81	0.53	1	5	6.3
Thor city	79	1.99	0.30	12	16	93.0	3.00	0.51	1	1	12.5
Rutland township	191	2.39	0.33	2	41	98.8	3.96	0.51	7	10	-
Rutland city	61	2.09	0.33	2	4	95.7	3.53	0.56	7	-	-
Vernon township	217	2.02	0.30	7	38	98.8	3.98	0.55	7	10	4.2
Lu Verne city (part)	16	1.69	0.31	-	3	84.6	2.67	0.62	-	-	-
Renwick city	131	2.02	0.31	4	15	100.0	3.94	0.71	3	-	11.8
Wacousta township	89	3.26	0.48	-	4	100.0	2.64	0.34	5	14	-
Ottosen city	22	2.50	0.45	-	2	100.0	2.00	0.57	2	-	-
Weaver township	206	2.27	0.32	4	42	100.0	2.09	0.37	21	-	11.1
Gilmore City city (part)	140	2.25	0.34	2	22	100.0	1.66	0.35	13	-	15.8
Pioneer city	11	2.18	0.34	-	4	100.0	-	(X)	-	-	(X)
Ida County	3 213	2.46	0.36	116	511	96.7	2.20	0.40	254	41	14.2
Battle township	91	2.66	0.40	-	16	94.0	2.56	0.33	8	3	-
Blaine township	202	2.84	0.41	2	34	93.2	2.23	0.41	12	5	17.5
Arthur city	106	2.40	0.37	2	13	98.7	1.79	0.34	12	5	25.0
Corwin township	1 123	2.48	0.35	42	134	96.2	1.90	0.40	133	-	19.7
Ida Grove city	1 013	2.47	0.35	42	115	97.0	1.77	0.39	126	-	20.6
Douglas township	87	2.52	0.33	3	23	100.0	3.63	0.55	4	7	-
Galva township	245	2.33	0.35	13	42	99.1	2.52	0.49	6	5	12.1
Galva city	166	2.15	0.34	3	30	98.6	2.56	0.50	6	2	22.2
Garfield township	66	1.98	0.29	-	26	100.0	3.07	0.43	-	-	-
Grant township	74	2.85	0.35	2	17	100.0	1.67	0.19	-	-	-
Griggs township	703	2.38	0.36	34	110	96.8	2.06	0.41	54	2	22.4
Holstein city	628	2.42	0.37	30	95	98.2	1.72	0.39	54	2	27.1
Hayes township	67	3.05	0.39	4	7	95.3	2.17	0.32	3	9	-
Logan township	79	1.65	0.25	-	11	100.0	2.69	0.44	10	7	-
Maple township	409	2.41	0.38	16	75	96.2	2.28	0.42	24	3	5.9
Battle Creek city	325	2.12	0.34	16	63	94.9	2.28	0.42	24	3	5.9
Silver Creek township	67	2.58	0.32	-	16	100.0	2.97	0.39	-	-	-
Iowa County	6 163	2.64	0.39	510	1 031	92.7	2.01	0.42	429	76	17.5
Dayton township	92	2.67	0.36	7	22	94.7	2.94	0.47	7	-	-
English township	629	2.52	0.40	52	87	97.6	2.11	0.44	35	16	9.8
Millersburg city	78	3.12	0.51	9	6	93.1	1.40	0.37	13	3	35.0
North English city (part)	404	2.34	0.37	34	67	99.7	2.24	0.52	20	2	8.6
Fillmore township	237	2.91	0.43	25	22	85.8	2.21	0.41	4	4	4.3
Parnell city	94	2.63	0.43	6	13	71.1	1.39	0.29	4	4	11.1
Greene township	175	2.50	0.36	30	33	83.2	3.26	0.51	-	-	-
Hartford township	559	2.62	0.40	36	112	95.8	1.64	0.37	46	6	16.3
Ladora city (part)	106	2.37	0.40	8	23	89.9	1.82	0.37	9	-	35.3
Victor city (part)	345	2.64	0.40	18	61	98.5	1.40	0.34	35	-	15.1
Hilton township	284	3.01	0.45	27	31	95.1	2.95	0.41	12	-	-
Williamsburg city (part)	-	-	(X)	-	-	(X)	-	(X)	-	-	(X)
Honey Creek township	139	2.65	0.41	16	17	100.0	2.20	0.38	-	-	-
Iowa township	212	2.53	0.35	23	51	93.8	2.02	0.31	4	6	-
Lenox township	688	2.45	0.35	33	165	84.9	2.02	0.42	77	18	23.3
Lincoln township	101	3.21	0.44	-	35	100.0	3.00	0.48	-	5	19.2
Marengo township	1 060	2.56	0.38	99	155	92.9	1.76	0.45	67	-	25.4
Marengo city (part)	904	2.59	0.39	86	125	91.8	1.79	0.46	54	-	24.8
Pilot township	122	2.78	0.40	8	11	87.0	1.18	0.25	8	6	-
Sumner township	134	2.66	0.42	-	34	94.4	3.60	0.48	5	5	-
Ladora city (part)	16	2.63	0.44	-	2	100.0	-	(X)	-	-	(X)
Troy township	1 197	2.68	0.39	131	170	95.4	1.83	0.41	121	10	28.5
Williamsburg city (part)	1 068	2.68	0.39	113	124	94.8	1.72	0.40	116	5	29.3
Washington township	380	2.48	0.38	18	61	90.3	1.84	0.38	36	-	11.5
Marengo city (part)	154	2.18	0.34	-	13	100.0	1.63	0.38	21	-	14.3
York township	154	3.03	0.47	5	25	88.2	3.56	0.52	7	-	-
Jackson County	8 078	2.54	0.40	464	1 097	90.4	2.27	0.48	620	52	18.5
Bellevue township	1 162	2.52	0.41	68	207	92.8	2.39	0.50	84	10	17.8
Bellevue city	936	2.51	0.41	46	174	91.1	2.14	0.49	75	4	21.7
Brandon township	122	2.49	0.44	5	38	81.4	1.64	0.29	6	-	-
Butler township	129	2.93	0.49	7	12	96.2	2.33	0.42	-	-	-
Fairfield township	124	2.56	0.38	1	26	100.0	3.22	0.51	2	1	-
Spragueville city (part)	5	2.80	0.37	1	-	100.0	-	(X)	-	-	(X)
Farmers Creek township	168	2.39	0.36	19	30	90.1	3.00	0.53	6	-	22.2
Iowa township	292	2.56	0.38	9	46	96.5	2.17	0.39	9	8	26.6
Miles city (part)	171	2.62	0.37	7	26	97.1	2.36	0.51	9	-	51.5
Jackson township	149	2.82	0.40	1	35	90.0	3.79	0.51	4	2	-
Springbrook city	63	2.93	0.47	1	6	96.6	4.00	0.56	3	-	-
Maquoketa township	1 268	2.53	0.42	108	78	72.2	2.25	0.50	147	13	15.9
Maquoketa city (part)	982	2.36	0.42	93	49	64.5	2.17	0.49	123	13	18.5
Monmouth township	274	2.58	0.39	12	43	89.5	2.29	0.50	10	-	4.4
Baldwin city	56	2.45	0.40	3	9	78.4	1.00	0.22	2	-	-
Monmouth city	69	2.66	0.48	2	8	92.0	2.16	0.55	3	-	10.5
Otter Creek township	238	2.57	0.42	30	14	79.0	1.83	0.39	6	-	-
Zwingle city (part)	7	2.00	0.27	2	-	60.0	2.50	0.50	-	-	-
Perry township	305	2.78	0.44	14	55	97.4	2.61	0.48	21	-	12.5
Andrew city	164	2.87	0.46	6	24	96.6	2.80	0.51	16	-	20.0
Prairie Springs township	241	3.21	0.51	18	34	91.1	1.87	0.37	27	2	-
La Motte city (part)	68	2.78	0.46	3	6	89.1	1.77	0.34	9	-	-
Richland township	162	2.76	0.41	11	36	93.9	2.15	0.34	7	-	-
La Motte city (part)	51	2.21	0.35	9	21	97.7	0.88	0.16	-	-	-
South Fork township	1 957	2.34	0.34	78	219	98.3	2.14	0.51	219	-	33.3
Maquoketa city (part)	1 641	2.34	0.35	71	174	98.7	2.04	0.50	205	-	36.3
Tete Des Morts township	314	2.84	0.46	21	42	87.3	2.68	0.50	14	-	-
St. Donatus city	50	2.98	0.45	2	7	100.0	1.60	0.36	5	-	-
Union township	390	2.31	0.36	29	64	90.2	1.97	0.42	23	5	12.8
Sabula city	305	2.27	0.36	21	56	88.2	2.14	0.47	20	2	15.8
Van Buren township	623	2.54	0.39	33	101	97.4	2.01	0.41	33	9	5.2
Miles city (part)	12	4.10	0.57	-	2	100.0	1.00	0.25	2	-	-

Table 23. **Owner and Renter Household Characteristics: 2000**—Con.

[Data based on a sample (except Tables 65-68). For information on confidentiality protection, coverage, sampling error, and nonsampling error, see Appendix G.
For location of definitions, see "How to Use This Census Report"]

State County County Subdivision Place	Occupied housing units	Owner-occupied housing units: Average household size	Occupants per room	Year householder moved into unit: 1999 to March 2000	1969 or earlier	Percent 1 unit, detached or attached	Renter-occupied housing units: Average household size	Occupants per room	Year householder moved into unit: 1999 to March 2000	1969 or earlier	Percent 5 or more units in structure
Jackson County—Con.											
Van Buren township—Con.											
Preston city	419	2.46	0.39	24	63	98.4	1.72	0.38	26	4	5.4
Spragueville city (part)	29	2.05	0.32	2	2	75.0	3.00	0.69	1	2	-
Washington township	160	2.53	0.40	-	17	93.1	3.86	0.58	2	2	-
Jasper County	14 689	2.52	0.40	1 025	1 872	92.5	2.11	0.46	1 352	86	33.1
Buena Vista township	219	2.76	0.42	12	33	89.5	3.46	0.50	14	-	-
Newton city (part)	-	-	(X)	-	-	(X)	-	(X)	-	-	(X)
Clear Creek township	147	2.17	0.33	12	28	90.5	2.33	0.48	6	13	38.1
Des Moines township	740	2.56	0.40	30	101	94.9	2.05	0.46	43	4	15.4
Prairie City city (part)	546	2.51	0.40	30	43	97.8	2.15	0.50	43	2	17.7
Elk Creek township	152	2.76	0.40	5	47	90.5	2.46	0.40	7	4	-
Fairview township	983	2.56	0.40	82	121	92.3	2.20	0.44	82	6	19.9
Monroe city	748	2.51	0.40	72	92	93.1	2.02	0.47	73	6	26.1
Hickory Grove township	120	3.09	0.47	10	-	100.0	1.68	0.25	5	-	-
Independence township	622	2.54	0.40	36	79	89.6	2.19	0.46	67	-	13.5
Baxter city	437	2.41	0.38	27	46	93.2	2.13	0.47	54	-	15.4
Kellogg township	465	2.40	0.40	37	69	91.8	2.89	0.61	31	9	44.7
Kellogg city	268	2.41	0.39	25	21	91.4	2.84	0.56	23	6	32.8
Lynn Grove township	656	2.76	0.42	29	84	98.2	2.06	0.41	30	2	10.4
Lynnville city	153	2.79	0.45	6	13	98.4	1.31	0.34	5	-	6.9
Sully city	348	2.66	0.41	19	36	98.7	2.15	0.49	19	-	21.7
Malaka township	137	2.47	0.34	11	8	82.2	2.25	0.33	4	15	-
Mariposa township	77	2.15	0.33	5	26	83.1	1.92	0.26	-	-	-
Mound Prairie township	206	2.57	0.40	19	28	97.0	4.28	0.61	2	6	5.1
Colfax city (part)	12	3.67	0.61	-	-	100.0	8.50	0.85	-	-	-
Prairie City city (part)	7	1.60	0.40	-	-	100.0	1.00	0.25	2	-	100.0
Newton township	7 405	2.42	0.39	419	916	93.1	1.96	0.47	918	20	43.5
Lambs Grove city	82	2.86	0.39	8	11	96.2	2.50	0.42	2	-	-
Newton city (part)	6 580	2.42	0.39	386	855	96.8	1.89	0.46	892	20	45.9
Palo Alto township	518	2.67	0.40	50	73	96.2	2.17	0.41	32	-	42.0
Newton city (part)	139	2.43	0.34	-	5	100.0	2.02	0.41	32	-	64.4
Reasnor city	79	2.41	0.42	6	18	88.4	2.60	0.54	-	-	-
Poweshiek township	398	2.69	0.39	66	27	93.8	2.29	0.40	16	-	4.4
Mingo city	105	2.62	0.40	21	2	87.2	1.53	0.34	6	-	10.5
Valeria city	26	2.00	0.29	2	2	78.9	3.14	0.48	2	-	-
Richland township	142	2.64	0.38	4	30	94.2	3.95	0.56	4	-	-
Rock Creek township	376	2.49	0.43	70	45	94.7	2.81	0.42	8	-	-
Oakland Acres city	61	2.63	0.35	9	2	100.0	4.00	0.40	2	-	-
Sherman township	170	2.60	0.36	22	2	93.7	2.00	0.31	18	2	-
Washington township	1 156	2.72	0.44	106	155	84.5	2.11	0.44	65	5	22.5
Colfax city (part)	818	2.61	0.43	58	114	88.2	2.15	0.44	49	5	27.0
Mitchellville city (part)	-	-	(X)	-	-	(X)	-	(X)	-	-	(X)
Jefferson County	6 649	2.46	0.38	462	649	86.8	2.09	0.45	887	46	16.5
Black Hawk township	145	2.23	0.35	11	29	94.7	3.08	0.47	11	-	-
Buchanan township	213	2.86	0.43	8	31	87.9	3.30	0.51	19	-	-
Cedar township	204	2.66	0.38	5	7	84.3	2.40	0.36	10	-	-
Center township	377	2.45	0.36	45	36	84.5	2.21	0.42	38	-	6.9
Des Moines township	120	2.84	0.42	13	19	94.1	2.00	0.43	12	-	-
Fairfield city	4 061	2.36	0.36	272	306	86.8	2.00	0.46	735	39	20.7
Liberty township	281	2.50	0.40	31	38	85.0	1.81	0.38	15	-	8.5
Libertyville city	131	2.63	0.43	12	13	89.8	1.64	0.37	11	-	12.1
Lockridge township	258	2.73	0.45	18	29	82.5	3.93	0.80	12	-	-
Lockridge city	109	2.33	0.41	9	6	81.6	4.09	0.92	12	-	-
Locust Grove township	356	2.54	0.43	26	45	81.9	2.53	0.50	12	-	-
Batavia city	221	2.28	0.39	11	29	76.3	1.74	0.47	12	-	-
Penn township	172	2.47	0.37	8	11	87.9	1.77	0.28	7	7	-
Pleasant Plain city	47	2.48	0.37	2	6	81.8	2.29	0.43	4	-	-
Polk township	205	2.66	0.41	8	28	92.2	1.65	0.33	11	-	7.7
Packwood city	102	2.67	0.43	2	18	91.3	1.70	0.34	11	-	12.1
Round Prairie township	148	2.49	0.41	17	32	85.3	2.47	0.41	5	-	-
Walnut township	109	2.27	0.34	-	38	100.0	2.48	0.31	-	-	-
Coppock city (part)	2	-	(X)	-	-	(X)	1.00	0.10	-	-	-
Johnson County	44 080	2.64	0.39	3 018	2 171	84.6	1.94	0.50	10 133	142	60.8
Big Grove township	1 101	2.72	0.37	112	84	96.4	2.41	0.49	52	5	18.1
Solon city	459	2.47	0.37	65	39	90.8	2.18	0.50	39	-	25.3
Cedar township	211	2.73	0.37	-	34	100.0	1.47	0.20	7	2	-
Clear Creek township	1 516	2.38	0.42	198	48	56.3	1.73	0.43	355	-	44.5
Coralville city (part)	880	2.31	0.45	105	-	30.2	1.68	0.43	237	-	44.9
North Liberty city (part)	33	3.27	0.39	-	6	100.0	-	(X)	-	-	(X)
Tiffin city	446	2.46	0.44	85	18	71.7	1.79	0.44	91	-	51.4
East Lucas township	203	2.48	0.35	6	11	97.5	2.48	0.59	24	-	-
Fremont township	637	2.62	0.40	31	62	95.8	2.17	0.43	50	8	8.7
Lone Tree city	466	2.59	0.40	23	40	95.9	1.84	0.40	42	2	12.1
Graham township	202	2.53	0.36	-	6	91.7	3.24	0.45	9	9	-
Hardin township	185	2.74	0.41	20	34	86.1	0.95	0.14	-	-	-
Iowa City city	25 195	2.55	0.37	1 441	1 209	85.6	1.95	0.52	7 581	63	66.3
Jefferson township	1 297	2.87	0.38	112	80	99.3	2.63	0.52	34	2	6.9
Shueyville city	95	2.73	0.37	20	15	100.0	4.22	0.66	2	-	-
Swisher city	312	2.78	0.43	21	21	98.5	2.04	0.44	19	2	15.6
Liberty township	417	2.65	0.40	18	40	90.9	2.22	0.39	44	-	25.5
Hills city (part)	249	2.77	0.44	14	27	98.3	2.00	0.38	36	-	27.1
Lincoln township	96	2.64	0.36	-	13	89.1	2.84	0.43	8	2	-
Madison township	158	2.69	0.38	13	10	93.9	1.63	0.24	9	-	-
North Liberty city (part)	32	3.65	0.59	5	-	100.0	2.11	0.53	9	-	-
Monroe township	220	2.48	0.37	20	35	97.1	3.13	0.68	-	6	-
Newport township	619	2.91	0.37	21	23	96.0	2.05	0.29	12	6	-
Oxford township	630	2.53	0.41	37	68	75.8	2.28	0.45	29	7	16.0
Oxford city	272	2.60	0.41	15	35	87.9	1.96	0.46	15	-	34.7
Penn township	5 586	2.75	0.40	702	107	84.3	1.86	0.46	614	-	43.6
Coralville city (part)	2 442	2.90	0.41	297	44	92.7	1.95	0.45	238	-	48.5
North Liberty city (part)	2 157	2.63	0.45	312	32	65.3	1.84	0.49	360	-	43.0
Pleasant Valley township	102	2.31	0.32	5	20	96.1	3.16	0.53	5	-	-
Scott township	823	2.57	0.42	72	27	37.9	2.51	0.53	4	-	-

Table 23. **Owner and Renter Household Characteristics: 2000**—Con.

[Data based on a sample (except Tables 65-68). For information on confidentiality protection, coverage, sampling error, and nonsampling error, see Appendix G.
For location of definitions, see "How to Use This Census Report"]

State County County Subdivision Place	Occupied housing units	Owner-occupied housing units: Average household size	Occupants per room	Year householder moved into unit: 1999 to March 2000	1969 or earlier	Percent 1 unit, detached or attached	Renter-occupied housing units: Average household size	Occupants per room	Year householder moved into unit: 1999 to March 2000	1969 or earlier	Percent 5 or more units in structure
Johnson County—Con.											
Scott township—Con.											
West Branch city (part)	26	3.73	0.47	5	-	100.0	-	(X)	-	-	(X)
Sharon township	356	4.00	0.55	10	19	96.5	3.71	0.51	13	-	-
Union township	248	2.98	0.43	-	22	89.1	2.50	0.36	7	8	-
Washington township	376	3.75	0.48	47	23	90.7	2.38	0.32	32	15	-
West Lucas township	3 902	2.36	0.38	153	196	80.2	1.73	0.50	1 244	9	69.5
Coralville city (part)	3 126	2.39	0.40	88	115	85.9	1.72	0.51	1 154	9	72.4
Hills city (part)	-	-	(X)	-	-	(X)	-	(X)	-	-	(X)
University Heights city	468	2.46	0.33	35	62	100.0	1.51	0.37	72	-	64.7
Jones County	7 560	2.54	0.38	438	1 049	90.3	2.25	0.43	595	101	14.9
Cass township	217	2.23	0.35	12	48	95.0	1.81	0.26	5	4	-
Anamosa city (part)	-	-	(X)	-	-	(X)	-	(X)	-	-	(X)
Castle Grove township	126	2.42	0.34	-	26	100.0	3.29	0.56	-	16	-
Clay township	112	2.51	0.39	6	34	84.0	2.67	0.33	-	-	-
Fairview township	2 338	2.53	0.38	192	181	84.0	2.00	0.44	233	8	17.0
Anamosa city (part)	1 751	2.58	0.40	141	134	82.6	1.92	0.44	198	8	19.4
Greenfield township	235	2.91	0.45	16	51	95.0	1.74	0.30	10	4	-
Martelle city	105	2.79	0.46	4	18	95.5	1.88	0.36	6	2	-
Morley city (part)	-	-	(X)	-	-	(X)	-	(X)	-	-	(X)
Hale township	130	2.69	0.44	5	42	84.0	2.50	0.42	14	2	-
Jackson township	155	2.71	0.43	5	10	94.5	3.40	0.43	3	-	-
Lovell township	1 939	2.51	0.38	105	240	90.6	2.12	0.45	191	27	29.9
Monticello city	1 529	2.31	0.36	54	189	92.7	2.11	0.45	173	27	31.0
Madison township	255	2.23	0.32	6	75	95.4	2.47	0.43	17	11	6.7
Center Junction city	60	2.07	0.32	1	29	91.4	1.00	0.20	-	-	-
Onslow city (part)	63	2.27	0.31	5	14	100.0	1.73	0.40	9	-	26.7
Oxford township	352	2.42	0.37	18	70	93.3	2.62	0.43	36	7	7.3
Oxford Junction city	231	2.26	0.35	17	37	95.6	2.84	0.51	24	-	11.8
Richland township	298	2.49	0.36	20	62	92.9	3.26	0.49	-	6	-
Cascade city (part)	134	2.50	0.41	4	43	100.0	3.73	0.65	-	-	-
Rome township	481	2.63	0.40	29	68	92.8	2.19	0.41	36	5	1.9
Morley city (part)	42	2.10	0.34	6	4	86.7	1.58	0.26	4	-	-
Olin city	286	2.51	0.40	19	43	94.2	1.95	0.48	26	-	3.3
Scotch Grove township	137	2.53	0.36	-	13	100.0	5.00	0.68	-	-	-
Washington township	85	2.40	0.32	-	20	100.0	2.04	0.36	16	-	-
Cascade city (part)	7	2.00	0.36	-	-	100.0	-	(X)	-	-	(X)
Wayne township	257	3.04	0.44	7	18	93.3	2.69	0.35	6	3	-
Wyoming township	443	2.45	0.36	17	91	98.5	1.96	0.37	28	8	5.9
Onslow city (part)	43	2.46	0.42	3	17	94.9	4.25	0.89	3	-	-
Wyoming city	278	2.38	0.35	9	38	99.5	2.02	0.45	19	2	9.7
Keokuk County	4 586	2.48	0.38	225	750	93.0	2.33	0.43	259	50	8.4
Adams township	196	2.66	0.40	7	35	97.7	2.10	0.44	10	1	-
Keswick city	117	2.58	0.41	2	10	95.8	2.10	0.44	10	1	-
Benton township	426	2.71	0.41	30	58	88.8	1.96	0.43	39	5	11.4
Hedrick city	332	2.72	0.44	27	38	89.7	1.76	0.45	33	5	15.0
Clear Creek township	89	3.00	0.43	-	21	91.4	2.11	0.30	-	4	-
East Lancaster township	40	2.04	0.33	-	20	71.4	2.00	0.44	-	-	-
English River township	249	2.48	0.39	9	37	93.3	2.46	0.42	2	2	-
North English city (part)	8	1.75	0.35	-	2	100.0	-	(X)	-	-	(X)
South English city	96	2.25	0.36	4	5	94.8	2.00	0.37	-	2	-
Webster city	45	2.30	0.38	-	9	100.0	1.50	0.25	-	-	-
Jackson township	199	2.31	0.36	10	42	82.1	2.16	0.41	6	15	4.7
Ollie city	101	2.00	0.31	10	19	88.2	2.19	0.55	6	-	12.5
Lafayette township	594	2.42	0.35	34	92	96.6	2.55	0.41	29	6	3.3
Harper city	55	2.60	0.40	-	13	95.0	3.33	0.50	5	-	-
Keota city	433	2.36	0.34	34	64	97.2	1.94	0.38	22	-	5.6
Liberty township	121	2.39	0.35	11	19	95.4	2.68	0.37	8	-	-
Kinross city	27	2.47	0.37	4	-	78.9	1.63	0.33	5	-	-
Plank township	137	2.71	0.41	8	32	100.0	3.63	0.57	4	4	-
Sigourney city (part)	-	-	(X)	-	-	(X)	-	(X)	-	-	(X)
Prairie township	180	2.68	0.41	6	21	96.2	1.78	0.28	15	4	-
Gibson city	39	2.83	0.45	2	7	100.0	2.22	0.41	4	-	-
Thornburg city	31	3.00	0.47	-	5	100.0	1.67	0.29	2	-	-
Richland township	372	2.30	0.37	16	47	85.6	3.41	0.66	19	-	-
Richland city	252	2.17	0.34	16	14	90.3	3.55	0.67	19	-	-
Sigourney township	995	2.45	0.37	43	131	97.3	1.91	0.39	90	-	17.1
Sigourney city (part)	899	2.45	0.37	43	119	97.0	1.88	0.39	84	-	18.6
Steady Run township	127	2.32	0.39	13	33	81.6	2.42	0.42	5	-	-
Martinsburg city	51	2.44	0.40	8	12	75.0	3.00	0.60	-	-	-
Van Buren township	100	2.71	0.37	-	14	100.0	3.00	0.53	4	6	-
Warren township	237	2.47	0.40	16	35	91.6	2.28	0.48	8	3	25.4
Delta city	175	2.60	0.42	16	20	89.5	1.60	0.37	8	3	42.9
Washington township	428	2.31	0.39	22	84	90.3	2.48	0.46	15	-	6.9
What Cheer city	307	2.25	0.38	22	65	91.9	1.96	0.38	15	-	8.3
West Lancaster township	96	2.55	0.36	-	29	100.0	3.70	0.55	5	-	-
Hayesville city	30	2.44	0.34	-	8	100.0	1.67	0.42	-	-	-
Kossuth County	6 974	2.40	0.35	420	1 141	96.9	2.49	0.45	411	105	19.6
Algona city	2 432	2.29	0.35	149	234	95.3	2.26	0.48	216	6	38.5
Buffalo township	344	2.50	0.39	11	61	99.3	1.79	0.29	10	10	8.9
Titonka city	251	2.38	0.39	9	31	99.0	1.71	0.29	10	6	11.9
Burt township	338	2.36	0.35	25	50	98.9	2.22	0.42	24	-	21.5
Burt city	224	2.45	0.38	20	32	98.4	1.50	0.36	22	-	33.3
Lone Rock city (part)	27	1.85	0.26	-	2	100.0	-	(X)	-	-	(X)
Cresco township	317	2.79	0.38	58	31	93.2	3.67	0.64	19	-	-
Eagle township	60	2.88	0.40	-	11	100.0	2.71	0.47	-	-	-
Fenton township	289	2.16	0.33	9	65	99.2	2.40	0.37	10	5	7.7
Fenton city	155	2.10	0.35	6	29	100.0	1.19	0.23	6	-	25.0
Lone Rock city (part)	42	1.89	0.29	-	12	100.0	5.00	0.88	2	-	-
Garfield township	96	2.70	0.35	-	25	100.0	3.84	0.50	-	16	-
West Bend city (part)	17	2.53	0.40	-	-	100.0	1.00	0.20	-	-	-
German township	87	2.53	0.37	6	33	100.0	2.80	0.48	-	-	-
Grant township	45	2.37	0.44	-	3	100.0	2.17	0.36	-	5	-
Greenwood township	400	2.31	0.35	13	77	99.4	2.39	0.47	29	4	16.5

Table 23. **Owner and Renter Household Characteristics: 2000**—Con.

[Data based on a sample (except Tables 65-68). For information on confidentiality protection, coverage, sampling error, and nonsampling error, see Appendix G.
For location of definitions, see "How to Use This Census Report"]

State County County Subdivision Place	Occupied housing units	Owner-occupied housing units: Average household size	Occupants per room	Year householder moved into unit: 1999 to March 2000	1969 or earlier	Percent 1 unit, detached or attached	Renter-occupied housing units: Average household size	Occupants per room	Year householder moved into unit: 1999 to March 2000	1969 or earlier	Percent 5 or more units in structure
Kossuth County—Con.											
Greenwood township—Con.											
Bancroft city	341	2.34	0.36	13	57	100.0	1.94	0.42	27	4	19.7
Harrison township	364	2.28	0.37	16	54	96.0	2.16	0.37	25	6	4.3
Swea City city	285	2.15	0.37	12	36	95.0	2.05	0.38	22	2	6.3
Hebron township	61	2.94	0.41	-	14	100.0	2.17	0.33	-	-	-
Irvington township	126	2.61	0.38	-	44	100.0	3.68	0.59	7	-	-
Ledyard township	255	2.21	0.35	25	39	95.3	2.34	0.43	9	-	12.2
Lakota city	119	2.16	0.35	10	23	96.1	1.59	0.36	9	-	29.4
Ledyard city	68	2.02	0.34	10	14	96.7	2.25	0.41	-	-	-
Lincoln township	76	2.60	0.36	13	25	100.0	2.09	0.25	-	5	-
Lotts Creek township	77	2.16	0.30	2	24	96.8	5.53	0.72	3	-	-
Lu Verne township	165	2.30	0.36	8	40	97.6	2.43	0.38	8	2	-
Lu Verne city (part)	111	2.26	0.37	8	21	96.7	2.05	0.33	8	-	-
Plum Creek township	120	2.79	0.37	9	20	100.0	2.55	0.34	4	-	-
Portland township	76	2.43	0.36	8	24	100.0	2.36	0.32	2	2	-
Prairie township	92	2.30	0.30	2	25	100.0	4.00	0.59	3	9	-
Wesley city (part)	4	3.00	0.55	-	-	100.0	-	(X)	-	-	(X)
Ramsey township	91	2.98	0.40	5	31	95.1	2.30	0.34	-	-	-
Riverdale township	88	2.10	0.30	6	17	94.1	2.05	0.28	10	9	-
Seneca township	79	2.60	0.37	4	12	96.2	3.52	0.51	3	8	-
Sherman township	93	2.86	0.41	-	25	95.8	2.95	0.44	5	5	-
Springfield township	50	2.36	0.32	-	21	100.0	1.60	0.27	-	-	-
Swea township	76	2.94	0.38	3	18	100.0	3.18	0.43	-	-	-
Union township	104	2.30	0.31	5	23	95.6	5.50	0.73	-	3	-
Wesley township	249	2.53	0.36	13	46	98.5	2.14	0.35	4	8	25.5
Wesley city (part)	187	2.56	0.37	10	23	98.1	1.88	0.40	2	2	52.0
Whittemore township	324	2.29	0.33	30	49	95.8	2.50	0.45	20	2	8.3
Whittemore city	231	2.36	0.34	30	37	96.3	2.29	0.47	12	2	12.2
Lee County	15 161	2.54	0.41	830	2 169	91.8	1.99	0.46	1 316	63	25.9
Cedar township	164	2.43	0.38	2	20	94.5	2.56	0.43	9	2	-
Houghton city (part)	46	2.79	0.47	2	5	100.0	1.75	0.56	-	-	-
Charleston township	310	2.87	0.46	7	23	93.8	2.23	0.42	21	-	6.0
Donnellson city (part)	54	2.26	0.39	-	7	100.0	1.29	0.37	7	-	16.1
Denmark township	340	2.52	0.41	31	70	92.1	4.27	0.74	7	-	-
Des Moines township	308	2.87	0.45	14	20	82.6	2.14	0.52	-	-	-
Franklin township	532	2.58	0.41	20	70	96.9	2.20	0.46	34	2	14.8
Donnellson city (part)	332	2.51	0.40	16	19	96.4	2.35	0.52	29	2	18.8
Franklin city	55	2.40	0.41	2	9	92.3	0.67	0.17	-	-	-
Green Bay township	253	2.42	0.36	10	35	92.6	2.39	0.43	5	-	-
Harrison township	114	2.75	0.44	-	14	95.1	3.27	0.51	4	7	-
Jackson township	585	2.47	0.41	29	35	74.5	2.68	0.52	21	5	-
Jefferson township	618	2.35	0.39	66	46	62.3	1.75	0.43	71	-	7.9
Fort Madison city (part)	63	1.67	0.24	-	6	100.0	1.14	0.31	29	-	17.5
Keokuk city	4 800	2.53	0.41	218	685	95.0	1.96	0.48	515	19	36.0
Madison township	4 549	2.53	0.41	241	722	95.0	1.80	0.43	480	6	27.1
Fort Madison city (part)	4 544	2.52	0.41	241	722	95.0	1.80	0.43	480	6	27.1
Marion township	216	2.57	0.34	-	47	100.0	2.75	0.38	9	-	-
Houghton city (part)	4	2.25	0.45	-	-	100.0	-	(X)	-	-	(X)
St. Paul city	55	2.39	0.34	-	10	100.0	1.89	0.47	9	-	-
Montrose township	763	2.49	0.42	56	99	87.6	2.50	0.60	57	-	15.1
Montrose city	383	2.63	0.44	13	45	87.3	2.12	0.54	42	-	21.7
Pleasant Ridge township	145	2.63	0.42	28	24	84.1	-	(X)	-	-	(X)
Van Buren township	154	2.66	0.42	10	31	90.4	2.28	0.42	5	6	-
Washington township	646	2.63	0.39	45	140	95.0	1.86	0.38	38	6	12.5
Fort Madison city (part)	54	2.03	0.29	-	12	100.0	0.71	0.29	8	-	57.1
West Point township	664	2.57	0.41	53	88	95.7	1.84	0.37	40	10	10.0
West Point city	430	2.36	0.38	26	77	95.9	1.45	0.32	38	8	12.0
Linn County	76 753	2.62	0.40	6 112	7 841	89.1	1.94	0.47	9 508	328	50.0
Bertram township	873	2.63	0.37	52	96	98.8	3.58	0.65	45	-	-
Bertram city	105	2.52	0.38	-	12	100.0	1.00	0.25	-	-	-
Boulder township	206	2.41	0.34	17	35	88.9	4.23	0.58	10	6	-
Prairieburg city	69	2.22	0.33	7	14	85.1	3.00	0.50	-	-	-
Brown township	803	2.78	0.43	57	78	90.9	1.72	0.38	51	3	41.8
Springville city	427	2.88	0.45	34	38	98.1	1.63	0.39	48	-	51.5
Buffalo township	212	2.70	0.42	14	38	97.4	3.19	0.54	24	8	-
Cedar Rapids city	49 810	2.54	0.39	3 761	5 249	89.5	1.93	0.48	7 169	196	54.6
Clinton township	384	3.08	0.44	-	48	98.3	2.26	0.45	15	-	11.3
College township	250	2.68	0.38	10	76	97.9	3.83	0.70	-	-	-
Ely city (part)	-	-	(X)	-	-	(X)	-	(X)	-	-	(X)
Fairfax township	786	2.84	0.42	61	78	99.3	2.90	0.47	28	2	12.4
Fairfax city	329	2.82	0.43	18	44	99.3	2.20	0.45	8	2	30.0
Walford city (part)	36	3.31	0.45	27	-	100.0	-	(X)	-	-	(X)
Fayette township	341	2.43	0.37	28	31	97.2	2.75	0.49	16	7	-
Palo city	250	2.53	0.39	28	19	96.4	2.52	0.61	5	2	-
Franklin township	2 101	2.80	0.40	185	163	93.7	1.92	0.44	199	-	19.6
Lisbon city	734	2.90	0.44	82	46	94.8	1.83	0.47	78	-	18.2
Mount Vernon city	1 130	2.79	0.38	95	100	91.5	1.81	0.42	110	-	23.6
Grant township	446	2.98	0.45	20	44	96.9	1.80	0.34	23	13	5.7
Walker city	272	2.99	0.46	16	30	97.3	1.73	0.42	20	-	10.4
Jackson township	570	2.53	0.38	26	88	98.6	2.84	0.57	17	-	2.7
Central City city (part)	22	2.59	0.35	2	-	100.0	-	(X)	-	-	(X)
Coggon city	275	2.64	0.40	16	43	99.1	3.09	0.64	10	-	4.3
Linn township	275	2.84	0.38	6	46	100.0	3.17	0.45	8	5	-
Maine township	697	2.54	0.41	37	103	97.1	1.76	0.42	45	6	11.1
Central City city (part)	462	2.56	0.42	26	56	97.1	1.79	0.45	31	2	13.7
Marion township	11 665	2.72	0.42	1 280	1 140	84.4	1.77	0.46	1 142	38	46.9
Marion city	10 464	2.70	0.42	1 177	1 005	82.4	1.73	0.46	1 125	35	48.6
Robins city (part)	180	3.20	0.41	33	14	100.0	-	(X)	-	-	(X)
Monroe township	4 757	2.75	0.40	379	238	80.1	1.76	0.43	533	25	51.7
Hiawatha city	2 854	2.56	0.42	257	113	59.6	1.74	0.43	519	19	54.1
Robins city (part)	425	3.04	0.42	21	35	100.0	0.82	0.15	7	3	-
Otter Creek township	475	2.76	0.41	26	55	99.0	2.67	0.47	26	2	17.3
Alburnett city	202	3.04	0.46	23	17	100.0	2.28	0.53	22	2	35.9
Putnam township	659	2.95	0.43	51	67	97.4	1.89	0.45	89	-	44.3

Table 23. **Owner and Renter Household Characteristics: 2000**—Con.

[Data based on a sample (except Tables 65-68). For information on confidentiality protection, coverage, sampling error, and nonsampling error, see Appendix G.
For location of definitions, see "How to Use This Census Report"]

State County County Subdivision Place	Occupied housing units	Owner-occupied housing units: Average household size	Occupants per room	Year householder moved into unit: 1999 to March 2000	1969 or earlier	Percent 1 unit, detached or attached	Renter-occupied housing units: Average household size	Occupants per room	Year householder moved into unit: 1999 to March 2000	1969 or earlier	Percent 5 or more units in structure
Linn County—Con.											
Putnam township—Con.											
Ely city (part)	426	3.07	0.44	45	11	99.0	1.76	0.45	75	-	60.7
Spring Grove township	341	2.36	0.39	13	41	98.1	3.78	0.74	32	8	2.6
Washington township	1 102	2.79	0.44	89	127	97.8	2.09	0.52	36	9	24.2
Center Point city	769	2.77	0.44	83	61	98.5	2.10	0.51	36	9	27.7
Louisa County	4 519	2.70	0.43	263	621	86.8	2.53	0.50	323	45	13.6
Columbus City township	1 105	2.75	0.43	46	136	87.7	2.53	0.56	109	7	25.4
Columbus City city	127	3.48	0.60	7	16	66.7	1.25	0.25	9	-	-
Columbus Junction city	692	2.60	0.41	25	81	92.0	2.54	0.62	90	-	31.7
Cotter city	20	2.73	0.53	-	2	100.0	2.40	0.27	-	3	-
Concord township	245	2.64	0.47	18	39	69.2	3.77	0.68	17	-	-
Fredonia city	85	2.78	0.58	4	8	52.8	3.85	0.93	8	-	-
Eliot township	273	2.75	0.46	20	35	73.8	2.12	0.38	9	12	-
Oakville city	184	2.71	0.44	16	18	76.9	1.98	0.40	9	-	-
Elm Grove township	72	3.25	0.46	8	17	96.2	2.05	0.28	9	5	-
Grandview township	562	2.87	0.45	41	94	93.8	2.32	0.41	29	14	19.4
Grandview city	211	2.85	0.45	16	29	89.2	2.59	0.56	11	-	25.9
Letts city	145	2.83	0.45	6	20	93.0	2.20	0.35	11	7	-
Jefferson township	102	2.63	0.43	14	18	90.0	4.08	0.78	12	-	-
Marshall township	70	2.90	0.46	-	5	100.0	3.41	0.49	-	-	-
Morning Sun township	474	2.60	0.40	21	84	88.3	2.22	0.46	41	-	-
Morning Sun city	340	2.47	0.40	20	64	84.4	2.37	0.53	39	-	-
Oakland township	95	2.95	0.48	-	6	100.0	3.00	0.38	2	-	-
Port Louisa township	324	2.52	0.44	48	25	70.1	3.44	0.63	7	-	-
Union township	79	2.56	0.37	5	26	86.1	-	(X)	-	-	(X)
Wapello township	1 118	2.62	0.43	42	136	91.2	2.37	0.51	88	7	11.4
Wapello city	838	2.56	0.41	31	88	97.3	2.25	0.50	80	-	13.5
Lucas County	3 811	2.51	0.41	323	466	91.6	2.07	0.46	253	23	25.6
Benton township	117	2.42	0.41	8	8	90.0	1.57	0.33	1	-	-
Cedar township	109	2.37	0.37	2	25	86.7	1.53	0.25	2	6	-
Chariton city	1 954	2.45	0.39	176	221	94.2	1.83	0.46	192	8	38.1
English township	194	2.75	0.46	14	14	84.9	3.69	0.66	7	-	-
Williamson city	72	1.98	0.41	5	9	78.6	3.88	0.75	4	-	-
Jackson township	203	2.44	0.42	40	24	93.2	2.41	0.48	10	-	-
Lucas city	96	2.42	0.44	14	15	88.4	2.80	0.62	2	-	-
Liberty township	103	2.10	0.37	-	37	91.3	2.45	0.48	-	-	-
Lincoln township	208	2.62	0.38	22	24	91.6	2.06	0.41	-	-	-
Otter Creek township	78	2.04	0.34	3	14	95.7	4.56	0.85	6	-	-
Pleasant township	108	2.45	0.41	-	25	84.3	3.24	0.54	6	5	-
Union township	127	2.61	0.41	9	22	91.3	2.58	0.39	-	-	-
Derby city	54	2.47	0.41	2	12	96.1	2.00	0.40	-	-	-
Warren township	94	4.32	0.71	7	10	93.5	2.24	0.47	-	-	-
Washington township	319	2.40	0.40	16	31	86.6	2.13	0.44	23	4	-
Russell city	241	2.51	0.43	9	19	84.6	2.06	0.44	21	2	-
Whitebreast township	197	2.61	0.41	26	11	86.5	2.79	0.34	6	-	-
Lyon County	4 428	2.71	0.40	252	655	96.6	2.15	0.37	251	50	13.1
Allison township	85	2.63	0.41	2	9	79.5	1.92	0.30	-	9	-
Lester city (part)	21	2.13	0.34	2	-	50.0	1.80	0.26	-	2	-
Centennial township	96	3.06	0.44	6	6	92.6	2.46	0.32	6	14	-
Cleveland township	98	4.41	0.55	5	13	100.0	2.17	0.31	-	-	-
Dale township	88	3.37	0.44	-	20	100.0	3.00	0.34	5	-	-
Doon township	365	2.93	0.43	29	34	95.3	1.87	0.32	26	-	13.0
Alvord city	77	2.73	0.41	2	14	95.7	1.71	0.30	7	-	-
Doon city	200	2.80	0.41	7	13	98.8	1.37	0.27	12	-	20.0
Elgin township	271	2.60	0.40	2	40	97.4	1.80	0.29	4	4	9.8
Little Rock city	209	2.53	0.41	2	29	100.0	1.86	0.30	4	2	11.4
Garfield township	91	3.83	0.59	-	6	100.0	2.92	0.49	-	-	-
Grant township	102	2.61	0.37	4	45	100.0	2.22	0.27	8	2	-
Larchwood township	491	2.55	0.38	45	55	96.3	2.67	0.54	23	-	-
Larchwood city	325	2.49	0.38	30	32	94.2	2.24	0.47	21	-	-
Lester city (part)	82	2.43	0.36	9	10	100.0	2.20	0.48	2	-	-
Liberal township	165	2.22	0.35	16	23	98.5	2.48	0.47	4	4	12.9
George city (part)	61	2.21	0.32	8	6	96.2	1.00	0.36	4	-	50.0
Logan township	93	3.07	0.39	-	12	100.0	2.95	0.40	7	-	-
Lyon township	77	3.32	0.48	12	29	100.0	3.20	0.43	-	-	-
Midland township	58	2.94	0.38	-	20	100.0	3.30	0.59	-	6	-
Richland township	459	2.93	0.43	18	53	97.3	1.86	0.32	18	9	6.0
Inwood city	332	2.57	0.39	13	35	96.3	2.03	0.39	18	-	8.3
Riverside township	155	2.67	0.40	12	10	97.5	2.77	0.41	20	-	14.3
Rock Rapids city (part)	64	2.05	0.35	8	-	100.0	2.72	0.41	15	-	20.0
Rock township	1 099	2.52	0.38	65	145	95.6	1.50	0.33	98	-	35.5
Rock Rapids city (part)	1 019	2.49	0.38	55	140	95.3	1.49	0.33	91	-	40.0
Sioux township	119	2.62	0.34	4	38	100.0	2.77	0.41	8	-	-
Wheeler township	516	2.28	0.37	32	97	96.5	2.53	0.43	24	2	-
George city (part)	412	2.12	0.35	30	61	96.9	2.09	0.38	24	2	-
Madison County	5 326	2.67	0.41	389	627	92.7	2.23	0.47	360	25	21.1
Crawford township	241	2.61	0.42	34	21	71.0	2.70	0.45	3	-	-
Bevington city (part)	23	1.79	0.36	1	3	36.8	2.50	0.45	-	-	-
Patterson city	64	2.17	0.43	2	-	50.0	2.00	0.40	-	-	-
Douglas township	183	2.65	0.38	22	11	98.2	4.50	0.88	-	-	-
Grand River township	119	2.80	0.48	4	14	95.7	3.08	0.53	14	2	11.5
Macksburg city	61	2.29	0.42	-	10	96.2	3.11	0.62	5	-	33.3
Jackson township	88	2.37	0.35	5	16	93.3	1.54	0.23	-	-	-
Jefferson township	157	2.10	0.32	4	22	94.3	2.94	0.46	3	-	8.6
Lee township	163	2.82	0.40	8	26	96.1	4.64	0.75	-	-	-
Lincoln township	198	2.65	0.38	6	12	95.5	2.57	0.54	18	-	-
Madison township	500	2.72	0.40	42	38	95.4	2.44	0.47	36	8	20.5
Earlham city (part)	347	2.73	0.41	30	34	96.4	2.12	0.46	29	5	26.9
Monroe township	114	2.59	0.38	4	21	90.2	1.95	0.29	-	-	-
Ohio township	296	2.70	0.44	36	24	85.0	2.29	0.40	16	4	7.2
Truro city	153	2.87	0.47	9	22	96.3	2.61	0.47	16	4	10.9
Penn township	270	2.72	0.38	18	45	88.1	2.36	0.47	21	9	2.9

Table 23. **Owner and Renter Household Characteristics: 2000**—Con.

[Data based on a sample (except Tables 65-68). For information on confidentiality protection, coverage, sampling error, and nonsampling error, see Appendix G.
For location of definitions, see "How to Use This Census Report"]

State County County Subdivision Place	Occupied housing units	Owner-occupied housing units: Average household size	Occupants per room	Year householder moved into unit: 1999 to March 2000	1969 or earlier	Percent 1 unit, detached or attached	Renter-occupied housing units: Average household size	Occupants per room	Year householder moved into unit: 1999 to March 2000	1969 or earlier	Percent 5 or more units in structure
Madison County—Con.											
Penn township—Con.											
Earlham city (part)	150	2.62	0.41	14	2	78.2	2.08	0.55	13	-	5.0
Scott township	210	2.80	0.43	5	33	89.7	1.69	0.23	-	-	-
South township	510	2.66	0.41	30	49	97.7	2.25	0.47	22	2	10.7
St. Charles city	239	2.66	0.41	11	29	98.9	2.09	0.47	16	-	14.5
Union township	144	2.94	0.39	28	5	93.4	3.73	0.60	-	-	-
Walnut township	172	2.75	0.43	16	25	91.7	2.89	0.53	8	-	-
East Peru city	52	2.54	0.44	10	2	95.8	3.50	0.70	2	-	-
Webster township	77	2.84	0.50	14	21	89.6	4.30	0.77	-	-	-
Winterset city	1 884	2.66	0.42	113	244	95.1	1.86	0.45	219	-	35.5
Mahaska County	8 880	2.55	0.40	551	826	91.5	2.21	0.48	1 046	68	23.2
Adams township	101	3.03	0.46	13	18	93.9	2.37	0.38	9	3	-
Black Oak township	229	3.14	0.45	5	37	97.1	2.38	0.40	12	-	12.7
Leighton city	59	3.32	0.50	-	8	100.0	1.11	0.25	-	-	77.8
Cedar township	443	2.64	0.43	22	48	89.2	2.41	0.40	32	-	-
Fremont city	285	2.64	0.44	18	24	90.3	1.81	0.39	19	-	-
East Des Moines township	112	2.62	0.37	10	24	80.6	3.00	0.43	-	-	-
Eddyville city (part)	-	-	(X)	-	-	(X)	-	(X)	-	-	(X)
Garfield township	487	2.83	0.49	46	55	73.8	2.08	0.37	21	6	4.8
Beacon city	209	2.51	0.47	23	22	60.3	1.72	0.34	9	-	12.0
Harrison township	206	2.75	0.43	26	22	84.7	2.57	0.40	15	12	-
Eddyville city (part)	87	2.53	0.44	14	10	77.1	2.24	0.54	9	-	-
Jefferson township	149	2.59	0.45	12	20	75.0	2.62	0.52	-	-	-
Lincoln township	171	2.80	0.38	25	6	88.8	1.84	0.36	-	8	-
Madison township	108	3.11	0.43	-	5	94.4	3.39	0.56	14	-	-
Monroe township	113	2.26	0.33	4	27	94.0	2.90	0.50	13	4	-
Oskaloosa city	4 602	2.40	0.38	241	308	96.3	2.06	0.50	784	8	32.7
Pleasant Grove township	159	2.31	0.38	3	32	93.6	2.84	0.58	14	-	-
Barnes City city (part)	88	2.51	0.44	3	13	89.7	1.95	0.49	8	-	-
Prairie township	682	2.42	0.38	62	72	93.2	2.23	0.48	40	4	21.7
New Sharon city	531	2.31	0.38	43	43	93.4	2.04	0.47	40	-	25.9
Richland township	177	3.19	0.44	13	33	95.7	3.53	0.48	8	6	-
Scott township	142	2.61	0.42	7	30	87.3	3.25	0.52	-	10	-
Spring Creek township	623	2.64	0.38	40	43	86.7	2.35	0.44	57	5	-
Keomah Village city	43	2.40	0.36	4	-	100.0	2.00	0.50	3	-	-
University Park city	195	2.72	0.40	9	18	94.4	2.24	0.48	39	-	-
Union township	110	3.07	0.50	12	20	90.6	2.84	0.55	11	-	-
West Des Moines township	62	1.71	0.25	6	18	88.2	3.09	0.71	-	-	-
White Oak township	204	2.42	0.40	4	8	85.5	2.45	0.38	16	2	-
Rose Hill city	82	2.26	0.41	4	5	84.1	2.31	0.36	9	-	-
Marion County	12 017	2.66	0.42	981	1 188	90.8	2.01	0.46	1 132	85	29.8
Clay township	366	2.58	0.45	29	45	83.0	2.24	0.41	42	5	3.8
Harvey city	110	2.60	0.51	6	11	64.2	2.10	0.40	17	-	10.3
Dallas township	647	2.75	0.47	54	105	92.8	1.88	0.41	43	3	9.1
Melcher-Dallas city	511	2.63	0.46	45	94	94.3	1.75	0.39	36	3	10.5
Franklin township	140	2.61	0.40	6	32	96.5	3.08	0.45	7	-	-
Indiana township	317	2.66	0.48	33	64	89.5	2.05	0.37	16	-	22.7
Knoxville township	4 156	2.50	0.40	362	353	90.0	2.11	0.48	409	39	27.9
Knoxville city	3 187	2.40	0.39	254	297	90.8	1.97	0.48	363	20	31.4
Lake Prairie township	4 149	2.80	0.41	273	338	93.7	1.74	0.41	510	23	37.6
Pella city	3 500	2.74	0.41	244	295	92.7	1.62	0.40	454	23	41.2
Liberty township	403	2.57	0.43	33	59	81.8	3.06	0.64	28	-	9.5
Bussey city	178	2.36	0.40	4	38	87.9	3.26	0.73	19	-	15.8
Hamilton city	53	2.55	0.47	1	8	71.4	2.50	0.36	2	-	-
Marysville city	26	2.42	0.45	3	2	65.4	-	(X)	-	-	(X)
Pleasant Grove township	971	2.63	0.40	84	86	86.1	2.32	0.52	52	6	31.3
Pleasantville city	611	2.52	0.39	54	50	90.0	2.04	0.49	49	4	40.3
Swan city	43	3.10	0.55	4	5	75.0	3.00	0.69	-	-	-
Red Rock township	157	2.37	0.41	45	47	86.6	-	(X)	-	-	(X)
Summit township	404	3.15	0.46	56	27	100.0	3.97	0.70	10	9	-
Union township	115	2.62	0.42	-	-	83.0	2.80	0.42	7	-	-
Washington township	192	2.78	0.46	6	32	89.3	1.48	0.30	8	-	-
Marshall County	15 338	2.56	0.39	1 031	1 814	92.9	2.27	0.51	1 556	100	29.9
Bangor township	58	2.57	0.36	-	8	100.0	2.33	0.44	4	-	-
Eden township	242	2.46	0.37	17	25	96.6	2.06	0.37	7	2	-
Rhodes city	132	2.22	0.36	4	14	95.4	2.04	0.46	7	-	-
Greencastle township	502	2.49	0.38	38	37	95.6	2.04	0.41	25	15	-
Ferguson city	60	2.50	0.41	-	9	93.2	1.94	0.40	5	2	-
Gilman city	243	2.66	0.41	4	13	98.9	1.74	0.43	14	2	-
Iowa township	303	2.91	0.48	32	33	88.9	2.10	0.43	16	2	16.7
Albion city	229	2.76	0.48	16	27	87.9	1.93	0.41	8	2	23.3
Jefferson township	338	2.74	0.42	8	50	95.5	2.58	0.43	11	-	11.5
Haverhill city	63	2.60	0.42	3	10	96.6	4.20	0.62	1	-	-
Laurel city	106	2.86	0.45	5	13	92.8	2.17	0.53	6	-	26.1
Le Grand township	592	2.64	0.41	35	65	89.9	2.48	0.47	42	-	13.0
Le Grand city (part)	346	2.65	0.43	22	45	87.8	2.33	0.60	27	-	13.8
Marshalltown city (part)	-	-	(X)	-	-	(X)	-	(X)	-	-	(X)
Liberty township	123	2.28	0.33	1	17	94.9	2.24	0.34	5	2	-
St. Anthony city (part)	45	2.24	0.37	1	4	86.5	1.75	0.29	-	-	-
Liscomb township	209	2.64	0.41	17	13	82.2	2.37	0.49	12	2	11.5
Liscomb city	109	2.57	0.39	8	7	80.3	2.27	0.45	12	2	18.2
Logan township	426	2.63	0.43	30	31	86.9	2.31	0.43	28	13	4.5
Melbourne city	317	2.61	0.43	30	17	87.6	2.00	0.45	28	-	6.9
Marietta township	725	2.66	0.38	77	80	96.8	1.42	0.22	5	5	32.8
Marshalltown city (part)	495	2.72	0.40	65	46	95.5	1.37	0.27	-	-	81.5
Marion township	343	2.82	0.40	13	51	93.3	2.44	0.42	26	4	-
Marshalltown city (part)	-	-	(X)	-	-	(X)	-	(X)	-	-	(X)
Marshall township	6 644	2.53	0.41	396	846	96.9	2.35	0.58	979	10	28.8
Marshalltown city (part)	6 644	2.53	0.41	396	846	96.9	2.35	0.58	979	10	28.8
Minerva township	181	2.63	0.40	11	18	95.5	2.83	0.43	2	5	-
Clemons city	58	2.61	0.44	4	4	92.2	1.57	0.26	2	-	-
St. Anthony city (part)	4	2.50	0.33	-	-	100.0	-	(X)	-	-	(X)
State Center township	708	2.43	0.35	30	148	94.4	2.49	0.46	64	11	12.4

Table 23. **Owner and Renter Household Characteristics: 2000**—Con.

[Data based on a sample (except Tables 65-68). For information on confidentiality protection, coverage, sampling error, and nonsampling error, see Appendix G.
For location of definitions, see "How to Use This Census Report"]

State County County Subdivision Place	Occupied housing units	Owner-occupied housing units: Average household size	Occupants per room	Year householder moved into unit: 1999 to March 2000	1969 or earlier	Percent 1 unit, detached or attached	Renter-occupied housing units: Average household size	Occupants per room	Year householder moved into unit: 1999 to March 2000	1969 or earlier	Percent 5 or more units in structure
Marshall County—Con.											
State Center township—Con.											
State Center city	559	2.30	0.34	26	103	92.7	2.47	0.52	60	-	14.9
Taylor township	168	2.75	0.39	31	16	100.0	1.00	0.25	-	-	-
Marshalltown city (part)	-	-	(X)	-	-	(X)	-	(X)	-	-	(X)
Timber Creek township	3 484	2.52	0.37	286	313	85.4	1.92	0.47	318	24	58.1
Marshalltown city (part)	3 038	2.46	0.36	224	276	87.0	1.94	0.49	311	8	63.2
Vienna township	139	2.22	0.31	4	20	100.0	2.44	0.38	7	5	-
Washington township	153	2.37	0.36	5	43	95.5	5.16	0.67	5	-	-
Mills County	5 324	2.64	0.41	439	484	89.3	2.46	0.49	419	30	18.4
Anderson township	205	2.53	0.39	6	37	97.1	1.91	0.31	4	10	5.9
Henderson city	67	2.45	0.37	-	19	100.0	1.43	0.26	-	-	-
Center township	217	2.41	0.35	15	16	84.8	2.79	0.60	5	-	-
Glenwood city (part)	-	-	(X)	-	-	(X)	-	(X)	-	-	(X)
Deer Creek township	70	2.23	0.36	9	15	96.2	3.61	0.56	10	1	-
Glenwood township	2 283	2.66	0.41	171	165	93.5	2.45	0.55	283	-	28.0
Glenwood city (part)	1 776	2.66	0.42	129	136	98.7	2.47	0.56	253	-	29.7
Indian Creek township	392	2.47	0.40	27	40	90.2	2.61	0.48	30	1	5.9
Emerson city	196	2.55	0.41	19	17	95.4	2.05	0.43	15	-	23.8
Hastings city	91	2.33	0.45	2	13	72.1	2.70	0.58	9	-	-
Ingraham township	212	2.57	0.38	20	29	93.2	2.66	0.40	13	2	-
Silver City city	114	2.33	0.37	2	15	89.9	2.40	0.39	9	2	-
Lyons township	98	2.19	0.34	12	2	91.3	3.28	0.55	11	-	20.7
Malvern city	469	2.65	0.42	37	54	89.7	1.88	0.40	31	4	15.2
Oak township	721	2.89	0.41	100	45	84.5	2.44	0.32	6	10	-
Plattville township	274	2.51	0.42	6	30	72.8	2.29	0.53	14	-	-
Pacific Junction city	196	2.49	0.43	6	25	65.7	3.24	0.72	7	-	-
Rawles township	171	2.66	0.40	28	19	91.6	3.25	0.50	6	-	-
Tabor city (part)	27	2.05	0.31	-	5	100.0	3.57	0.51	4	-	-
St. Marys township	58	2.98	0.48	-	10	49.1	1.40	0.35	-	-	-
Silver Creek township	74	2.41	0.37	6	15	86.2	1.94	0.30	2	-	-
White Cloud township	80	2.40	0.35	2	7	89.5	2.61	0.40	4	2	-
Mitchell County	4 294	2.54	0.38	230	715	95.7	2.13	0.39	233	34	15.2
Burr Oak township	68	2.86	0.41	-	22	100.0	2.89	0.47	-	-	-
Cedar township	213	2.38	0.34	5	35	97.3	4.00	0.56	5	-	-
Douglas township	120	3.08	0.45	12	16	100.0	1.80	0.21	5	-	-
East Lincoln township	46	3.00	0.44	4	15	90.2	4.40	0.63	-	-	-
Jenkins township	344	2.68	0.42	14	47	96.7	1.94	0.38	25	5	2.8
Riceville city (part)	227	2.21	0.36	9	30	96.6	1.67	0.34	21	2	3.9
Liberty township	65	2.69	0.37	-	15	100.0	1.77	0.33	-	-	-
Mitchell township	157	2.87	0.44	18	23	98.4	2.70	0.45	2	-	-
Mitchell city	71	2.35	0.40	5	12	96.9	1.00	0.19	2	-	-
Newburg township	173	3.18	0.47	11	21	97.2	2.39	0.36	13	-	-
Carpenter city	52	2.67	0.48	6	6	91.8	0.67	0.08	-	-	-
Osage township	1 661	2.35	0.36	89	277	94.6	1.86	0.39	129	-	29.0
Osage city	1 525	2.30	0.35	89	255	94.4	1.87	0.40	119	-	30.4
Otranto township	130	2.68	0.39	23	20	87.1	1.83	0.26	-	-	-
Rock township	107	2.38	0.36	-	22	78.5	3.18	0.45	6	5	-
St. Ansgar township	528	2.19	0.32	25	66	99.3	2.50	0.47	26	11	9.5
St. Ansgar city	450	2.06	0.31	19	56	99.2	2.17	0.44	20	6	12.3
Stacyville township	336	2.52	0.38	8	54	100.0	1.82	0.32	10	2	8.8
Stacyville city	209	2.13	0.34	8	42	100.0	1.26	0.28	10	-	17.1
Union township	91	3.01	0.39	5	21	100.0	1.24	0.17	6	11	-
Wayne township	147	3.32	0.49	5	37	93.4	1.60	0.36	6	-	-
McIntire city	67	2.70	0.41	-	18	89.5	1.60	0.36	6	-	-
West Lincoln township	108	2.75	0.39	11	24	88.7	4.00	0.50	-	-	-
Orchard city	29	2.72	0.39	5	10	79.3	-	(X)	-	-	(X)
Monona County	4 211	2.30	0.36	211	692	91.4	2.35	0.44	284	53	14.0
Ashton township	244	2.43	0.38	11	40	86.2	2.18	0.39	12	2	7.1
Whiting city (part)	198	2.23	0.37	9	33	83.2	2.42	0.44	10	-	9.3
Belvidere township	112	2.64	0.37	3	29	100.0	2.41	0.43	1	6	-
Turin city	38	2.35	0.39	3	3	100.0	2.25	0.56	-	-	-
Center township	65	3.02	0.43	-	14	100.0	1.44	0.24	5	-	-
Castana city (part)	2	3.50	0.44	-	-	100.0	-	(X)	-	-	(X)
Cooper township	308	2.37	0.37	17	53	99.2	2.50	0.48	13	5	27.6
Mapleton city (part)	205	2.18	0.34	12	35	98.9	1.78	0.49	7	-	59.3
Fairview township	45	3.22	0.48	-	2	100.0	2.27	0.36	-	2	-
Franklin township	137	2.35	0.36	6	13	62.9	1.00	0.14	-	-	-
Grant township	114	2.19	0.39	8	11	82.5	3.45	0.73	-	-	-
Rodney city	35	1.90	0.38	-	8	80.6	2.75	1.10	-	-	-
Jordan township	75	2.27	0.37	6	13	86.5	1.87	0.31	6	8	-
Kennebec township	154	2.17	0.33	8	29	97.0	3.41	0.65	5	-	-
Castana city (part)	72	2.54	0.38	8	12	93.4	2.73	0.54	4	-	-
Lake township	84	2.15	0.34	-	19	88.7	3.15	0.52	2	-	-
Whiting city (part)	2	3.50	0.35	-	-	100.0	-	(X)	-	-	(X)
Lincoln township	109	2.45	0.34	5	22	90.7	2.62	0.37	9	7	-
Whiting city (part)	28	2.68	0.35	3	-	100.0	3.78	0.63	7	-	-
Maple township	462	2.19	0.36	36	63	89.9	2.38	0.45	27	1	10.5
Mapleton city (part)	378	2.11	0.36	17	61	89.5	2.32	0.47	20	1	14.6
Onawa city	1 329	2.30	0.36	75	221	92.3	2.13	0.45	145	-	26.3
St. Clair township	250	2.07	0.32	14	39	94.9	2.53	0.44	10	5	11.3
Ute city	178	1.98	0.31	10	30	96.0	2.41	0.45	4	3	20.7
Sherman township	153	2.26	0.36	-	28	94.0	2.19	0.44	3	-	-
Blencoe city	111	2.21	0.36	-	26	92.2	1.76	0.43	3	-	-
Sioux township	34	2.53	0.33	6	8	87.5	1.00	0.10	-	-	-
Soldier township	183	2.18	0.33	3	32	98.6	2.44	0.44	14	2	17.8
Soldier city	101	1.95	0.32	3	17	97.5	2.15	0.63	9	-	40.0
Spring Valley township	194	2.28	0.34	4	35	97.4	2.60	0.43	12	4	-
Moorhead city	112	1.94	0.29	2	23	98.0	2.92	0.58	8	-	-
West Fork township	118	2.40	0.39	6	14	75.3	3.11	0.47	16	11	-
Whiting city (part)	66	1.92	0.37	6	8	66.7	2.89	0.62	12	2	-
Willow township	41	2.04	0.32	3	7	100.0	2.81	0.55	4	-	-

Table 23. **Owner and Renter Household Characteristics: 2000**—Con.

[Data based on a sample (except Tables 65-68). For information on confidentiality protection, coverage, sampling error, and nonsampling error, see Appendix G.
For location of definitions, see "How to Use This Census Report"]

State County County Subdivision Place	Occupied housing units	Owner-occupied housing units: Average household size	Occupants per room	Year householder moved into unit: 1999 to March 2000	1969 or earlier	Percent 1 unit, detached or attached	Renter-occupied housing units: Average household size	Occupants per room	Year householder moved into unit: 1999 to March 2000	1969 or earlier	Percent 5 or more units in structure
Monroe County	3 228	2.51	0.41	199	416	87.4	2.15	0.46	313	17	16.6
Bluff Creek township	89	2.10	0.35	6	16	82.5	3.65	0.64	7	-	-
Cedar township	68	2.21	0.38	-	27	74.1	2.00	0.27	-	-	-
Franklin township	52	2.35	0.35	-	-	82.6	5.33	0.94	-	-	-
Guilford township	100	2.59	0.46	6	12	76.5	2.79	0.43	9	4	-
Jackson township	143	2.19	0.33	13	11	62.1	3.00	0.64	-	-	-
Melrose city	54	2.27	0.39	3	9	77.8	2.89	0.58	-	-	-
Mantua township	189	2.17	0.35	16	37	73.3	2.96	0.54	21	-	-
Monroe township	122	2.50	0.38	3	17	87.7	6.25	0.74	-	-	-
Pleasant township	110	2.58	0.43	21	10	74.5	1.75	0.22	-	-	-
Eddyville city (part)	1	4.00	0.57	1	-	100.0	-	(X)	-	-	(X)
Troy township	1 885	2.59	0.41	118	249	93.4	1.79	0.42	252	6	22.3
Albia city	1 549	2.40	0.39	107	204	94.0	1.82	0.42	245	6	14.5
Union township	355	2.50	0.43	16	19	87.0	3.33	0.61	23	7	-
Lovilia city	232	2.43	0.43	16	19	82.8	3.00	0.59	13	1	-
Urbana township	70	2.89	0.55	-	4	91.4	-	(X)	-	-	(X)
Wayne township	45	2.31	0.32	-	14	100.0	0.83	0.17	1	-	-
Montgomery County	4 886	2.50	0.38	285	665	92.9	1.98	0.39	501	55	16.1
Douglas township	116	1.96	0.30	5	31	91.4	4.00	0.63	9	2	-
Grant city	52	2.29	0.38	-	8	82.2	1.14	0.23	3	2	-
East township	659	2.54	0.38	45	68	95.1	1.46	0.29	55	-	20.3
Villisca city	575	2.48	0.37	43	56	94.8	1.44	0.32	55	-	23.8
Frankfort township	110	2.48	0.32	4	20	91.6	3.73	0.49	2	6	-
Stanton city (part)	10	3.00	0.48	-	-	100.0	-	(X)	-	-	(X)
Garfield township	82	2.29	0.29	-	7	100.0	3.21	0.44	15	-	-
Grant township	126	2.33	0.32	2	22	96.2	3.38	0.54	6	-	-
Coburg city	10	3.00	0.55	-	-	75.0	5.50	0.79	-	-	-
Lincoln township	97	2.04	0.28	-	32	100.0	3.41	0.65	7	-	-
Pilot Grove township	89	2.49	0.35	-	22	77.2	3.10	0.39	-	-	-
Red Oak township	2 820	2.54	0.40	202	321	91.9	1.75	0.38	368	29	20.7
Red Oak city	2 670	2.49	0.40	188	315	92.0	1.69	0.37	363	22	20.7
Scott township	370	2.59	0.37	13	60	98.2	2.29	0.42	26	6	-
Stanton city (part)	262	2.67	0.38	10	29	99.0	1.99	0.40	25	-	-
Sherman township	241	2.44	0.39	10	42	92.2	2.60	0.42	4	10	-
Elliott city	162	2.38	0.39	10	35	88.4	2.46	0.45	4	4	-
Washington township	94	2.19	0.34	4	26	84.6	3.44	0.45	3	2	-
West township	82	2.85	0.37	-	14	100.0	3.10	0.46	6	-	-
Muscatine County	15 847	2.68	0.42	1 165	1 555	88.9	2.31	0.51	1 367	79	27.2
Bloomington township	9 169	2.65	0.42	592	944	93.3	2.16	0.50	959	39	31.1
Muscatine city (part)	8 620	2.61	0.42	513	925	92.7	2.16	0.50	959	39	31.1
Cedar township	106	2.85	0.48	8	13	91.8	0.56	0.14	-	-	-
Fruitland township	773	2.89	0.45	69	38	90.9	1.83	0.42	36	2	25.0
Fruitland city	245	3.03	0.45	28	9	93.0	1.80	0.34	5	-	-
Muscatine city (part)	199	2.87	0.44	5	13	96.3	2.03	0.41	10	-	16.7
Fulton township	275	2.89	0.43	6	31	94.6	2.56	0.40	20	14	-
Stockton city	72	2.56	0.44	6	8	81.5	2.00	0.47	6	-	-
Walcott city (part)	-	-	(X)	-	-	(X)	-	(X)	-	-	(X)
Goshen township	235	2.54	0.41	15	22	86.8	2.94	0.47	18	11	-
Atalissa city	115	2.37	0.42	9	6	80.9	3.19	0.61	7	4	-
Lake township	202	2.41	0.33	10	34	93.2	3.35	0.55	12	-	-
Montpelier township	307	2.49	0.36	37	34	97.6	3.58	0.76	-	5	31.6
Moscow township	295	2.65	0.42	10	33	89.8	2.44	0.51	27	-	-
Wilton city (part)	-	-	(X)	-	-	(X)	-	(X)	-	-	(X)
Orono township	204	2.88	0.52	17	22	66.2	3.34	0.67	8	-	-
Conesville city	134	2.93	0.57	11	10	52.2	3.86	0.93	8	-	-
Pike township	359	2.38	0.37	14	50	96.0	3.32	0.62	21	-	10.7
Nichols city	137	2.41	0.38	6	29	96.3	3.24	0.60	14	-	20.7
Seventy-Six township	122	2.46	0.37	-	20	94.3	4.31	0.78	16	-	-
Muscatine city (part)	-	-	(X)	-	-	(X)	-	(X)	-	-	(X)
Sweetland township	1 181	2.67	0.44	197	49	56.1	2.37	0.45	31	-	36.1
Muscatine city (part)	55	2.63	0.26	8	-	100.0	3.00	0.66	18	-	100.0
Wapsinonoc township	1 371	2.89	0.44	98	114	90.1	2.70	0.65	119	-	21.7
West Liberty city	1 154	2.87	0.45	70	96	87.9	2.74	0.71	114	-	24.5
Wilton township	1 248	2.68	0.42	92	151	88.7	2.36	0.49	100	8	29.6
Durant city (part)	-	-	(X)	-	-	(X)	-	(X)	-	-	(X)
Wilton city (part)	1 111	2.66	0.42	82	130	87.6	2.12	0.49	100	8	36.0
O'Brien County	6 001	2.46	0.37	300	791	96.8	2.27	0.44	506	47	20.1
Baker township	81	3.68	0.50	-	26	100.0	2.33	0.29	-	-	-
Caledonia township	109	2.11	0.31	14	24	100.0	2.30	0.34	8	10	-
Carroll township	169	2.68	0.37	14	33	100.0	3.38	0.50	-	-	-
Archer city (part)	55	2.33	0.38	6	6	100.0	2.00	0.31	-	-	-
Sheldon city (part)	16	1.50	0.20	8	-	100.0	-	(X)	-	-	(X)
Center township	159	2.27	0.33	15	35	98.4	2.03	0.25	3	-	-
Primghar city (part)	80	2.19	0.31	9	15	97.2	1.50	0.31	3	-	-
Dale township	202	2.85	0.43	21	37	100.0	2.07	0.35	16	14	3.4
Primghar city (part)	99	2.39	0.39	8	16	100.0	2.69	0.49	9	-	12.5
Floyd township	2 063	2.44	0.38	89	187	94.7	2.23	0.47	257	7	28.7
Sheldon city (part)	1 953	2.39	0.37	84	178	94.4	2.23	0.47	246	7	30.7
Franklin township	625	2.65	0.40	45	64	96.3	1.43	0.35	40	2	36.5
Sanborn city	558	2.47	0.39	41	53	95.8	1.40	0.35	34	2	38.5
Grant township	64	2.50	0.33	-	23	100.0	-	(X)	-	-	(X)
Hartley township	812	2.39	0.37	32	105	96.8	2.48	0.50	96	10	21.9
Hartley city	730	2.24	0.35	32	99	96.8	2.48	0.51	92	2	24.0
Highland township	97	2.31	0.38	-	-	88.9	2.19	0.43	13	-	-
Primghar city (part)	12	2.00	0.32	-	-	100.0	-	(X)	-	-	(X)
Liberty township	156	2.39	0.35	17	19	98.6	2.33	0.43	-	-	-
Calumet city	74	2.39	0.34	5	7	97.0	2.43	0.34	-	-	-
Sutherland city (part)	16	1.63	0.25	2	6	100.0	-	(X)	-	-	(X)
Lincoln township	76	3.73	0.51	-	6	100.0	3.00	0.60	-	-	-
Omega township	105	2.62	0.39	-	33	100.0	3.50	0.48	13	-	-
Summit township	283	2.20	0.34	19	40	99.5	2.43	0.45	14	-	14.5
Archer city (part)	-	-	(X)	-	-	(X)	-	(X)	-	-	(X)
Primghar city (part)	197	2.08	0.33	19	26	99.4	2.05	0.48	14	-	23.3
Union township	628	2.26	0.34	16	110	98.6	2.54	0.45	23	4	8.1

Table 23. **Owner and Renter Household Characteristics: 2000**—Con.

[Data based on a sample (except Tables 65-68). For information on confidentiality protection, coverage, sampling error, and nonsampling error, see Appendix G.
For location of definitions, see "How to Use This Census Report"]

State County County Subdivision Place	Occupied housing units	Owner-occupied housing units: Average household size	Occupants per room	Year householder moved into unit: 1999 to March 2000	1969 or earlier	Percent 1 unit, detached or attached	Renter-occupied housing units: Average household size	Occupants per room	Year householder moved into unit: 1999 to March 2000	1969 or earlier	Percent 5 or more units in structure
O'Brien County—Con.											
Union township—Con.											
Paullina city	509	2.17	0.33	16	87	98.4	1.93	0.37	23	4	12.5
Waterman township	372	2.22	0.35	18	49	95.6	2.64	0.50	23	-	1.8
Sutherland city (part)	299	2.18	0.35	18	42	96.9	2.18	0.44	23	-	2.6
Osceola County	2 778	2.61	0.39	188	451	97.8	2.02	0.38	202	41	13.4
Allison township	67	2.91	0.40	7	13	100.0	2.70	0.50	2	9	-
Baker township	189	2.30	0.36	2	41	96.2	1.58	0.33	8	-	6.1
Melvin city	115	2.18	0.35	2	23	100.0	1.25	0.31	2	-	12.5
Fairview township	139	2.50	0.42	4	20	88.1	2.84	0.51	12	2	31.6
Harris city	90	2.45	0.43	4	4	80.6	2.18	0.48	10	-	42.9
Gilman township	298	2.57	0.38	23	57	97.2	1.77	0.33	16	6	16.7
Ashton city	195	2.42	0.37	18	29	98.8	1.87	0.40	16	-	26.7
Goewey township	90	3.20	0.45	6	18	100.0	2.18	0.24	-	-	-
Harrison township	102	2.90	0.41	-	16	97.8	3.33	0.67	12	-	-
Holman township	1 424	2.52	0.37	99	201	98.2	1.87	0.38	132	12	15.1
Sibley city	1 155	2.49	0.38	72	143	98.6	1.83	0.38	117	5	14.9
Horton township	68	2.54	0.32	27	12	100.0	2.25	0.29	-	-	-
Ocheyedan township	286	2.79	0.41	20	53	99.1	1.97	0.38	20	6	14.8
Ocheyedan city	225	2.47	0.38	13	47	98.9	2.21	0.49	20	-	23.1
Viola township	48	3.44	0.50	-	14	100.0	3.50	0.43	-	2	-
Wilson township	67	2.88	0.39	-	6	100.0	1.88	0.26	-	4	-
Page County	6 708	2.45	0.37	374	846	94.4	1.99	0.43	738	69	26.0
Amity township	191	2.74	0.41	16	21	93.2	2.87	0.55	6	2	-
Braddyville city (part)	16	2.36	0.41	4	-	100.0	3.00	0.50	2	-	-
College Springs city	95	2.69	0.39	8	7	88.8	2.83	0.77	2	-	-
Buchanan township	136	2.25	0.35	13	14	89.2	2.71	0.52	10	8	-
Braddyville city (part)	60	2.20	0.38	9	5	86.7	1.67	0.43	10	-	-
Colfax township	96	2.07	0.32	8	22	91.9	3.18	0.53	2	-	-
Blanchard city	33	2.10	0.34	8	6	87.1	2.50	0.50	-	-	-
Coin city (part)	4	2.50	0.42	-	-	100.0	-	(X)	-	-	(X)
Douglas township	82	2.92	0.39	3	17	90.8	2.41	0.33	-	3	-
East River township	109	3.23	0.45	-	24	97.8	2.19	0.27	-	-	-
Clarinda city (part)	8	-	(X)	-	-	(X)	1.63	0.27	-	-	-
Fremont township	90	2.50	0.35	3	16	94.3	2.15	0.32	2	2	-
Grant township	2 563	2.45	0.37	99	327	95.1	1.80	0.43	363	14	36.2
Shenandoah city (part)	2 415	2.45	0.37	97	303	94.7	1.79	0.43	363	7	37.4
Harlan township	161	2.38	0.37	9	21	92.0	2.13	0.30	-	7	-
Clarinda city (part)	-	-	(X)	-	-	(X)	-	(X)	-	-	(X)
Shambaugh city	78	2.28	0.40	3	6	85.5	7.00	1.40	-	-	-
Lincoln township	144	2.28	0.34	8	16	94.8	3.07	0.51	8	-	-
Coin city (part)	97	2.25	0.35	4	6	92.2	2.90	0.50	6	-	-
Morton township	78	1.98	0.27	-	10	100.0	1.94	0.30	10	3	-
Nebraska township	65	2.57	0.45	5	2	80.0	3.20	0.39	2	-	-
Nodaway township	2 255	2.41	0.36	178	238	95.3	1.93	0.43	272	12	25.1
Clarinda city (part)	2 026	2.37	0.35	161	195	95.7	1.93	0.44	269	12	26.2
Yorktown city (part)	34	2.29	0.41	2	8	100.0	5.00	0.75	3	-	-
Pierce township	443	2.51	0.37	21	53	92.2	2.31	0.50	40	11	17.4
Essex city	355	2.56	0.38	19	34	90.9	2.18	0.51	40	2	21.1
Tarkio township	109	2.24	0.31	2	21	94.9	2.71	0.38	7	7	-
Yorktown city (part)	7	1.40	0.19	-	3	100.0	4.50	0.56	-	-	-
Valley township	84	2.50	0.34	-	23	94.1	2.31	0.32	9	-	-
Hepburn city	14	2.36	0.41	-	6	100.0	0.67	0.13	3	-	-
Washington township	102	2.57	0.38	9	21	94.4	2.93	0.44	7	-	-
Northboro city	26	2.30	0.37	5	4	100.0	4.00	0.86	1	-	-
Palo Alto County	4 119	2.39	0.36	288	579	96.8	2.30	0.42	345	48	15.4
Booth township	45	2.38	0.33	5	5	100.0	2.67	0.38	-	-	-
Ellington township	62	2.65	0.36	6	13	87.1	3.65	0.52	-	4	-
Emmetsburg township	1 140	2.35	0.35	100	154	99.1	2.10	0.41	123	7	27.2
Emmetsburg city (part)	1 052	2.34	0.35	88	122	99.0	2.07	0.41	123	7	28.3
Fairfield township	121	2.80	0.41	9	35	98.1	3.17	0.49	4	5	-
Cylinder city	43	2.38	0.35	5	13	93.8	3.36	0.57	4	-	-
Fern Valley township	94	2.44	0.34	3	19	94.5	3.97	0.62	19	6	12.8
Rodman city	24	2.05	0.29	3	3	86.4	1.00	0.20	-	-	-
Freedom township	652	2.23	0.34	25	60	95.1	2.05	0.43	114	-	8.9
Emmetsburg city (part)	577	2.25	0.35	25	60	96.3	1.96	0.45	109	-	10.2
Great Oak township	65	2.71	0.39	-	11	100.0	3.10	0.40	8	-	-
Highland township	435	2.37	0.38	33	49	95.3	2.37	0.39	15	3	9.7
Ruthven city	324	2.27	0.37	25	31	93.8	1.86	0.34	13	3	13.6
Independence township	63	2.56	0.33	6	11	100.0	3.06	0.38	1	2	-
Lost Island township	86	2.39	0.37	4	17	95.9	2.33	0.33	5	7	-
Nevada township	37	2.57	0.35	-	-	100.0	2.94	0.60	-	-	-
Rush Lake township	230	2.38	0.36	7	57	92.9	2.61	0.41	6	-	8.7
Curlew city	28	2.12	0.38	-	6	84.6	1.00	0.20	2	-	-
Mallard city	136	2.37	0.37	7	32	92.2	1.62	0.34	4	-	19.0
Silver Lake township	163	2.39	0.37	4	36	98.3	2.21	0.44	6	9	20.9
Ayrshire city	89	2.19	0.36	2	7	97.1	1.81	0.45	6	-	42.9
Vernon township	42	2.76	0.34	5	2	100.0	2.44	0.33	-	1	-
Walnut township	483	2.56	0.39	44	53	97.1	1.58	0.32	28	-	21.7
Graettinger city	394	2.48	0.38	39	35	98.1	1.41	0.32	23	-	26.7
West Bend township	401	2.24	0.32	37	57	95.7	2.63	0.45	16	4	7.1
West Bend city (part)	337	2.21	0.32	30	46	95.0	2.09	0.46	13	-	11.8
Plymouth County	9 372	2.72	0.39	613	1 208	93.8	2.25	0.45	749	94	25.5
America township	3 787	2.70	0.39	236	417	90.6	1.87	0.47	472	9	39.4
Le Mars city	3 628	2.70	0.39	229	399	90.2	1.85	0.47	472	9	39.6
Elgin township	171	2.92	0.39	5	29	97.9	4.07	0.56	-	-	-
Struble city	28	2.43	0.38	5	-	87.0	4.40	0.76	-	-	-
Elkhorn township	96	2.15	0.36	-	14	91.8	4.06	0.50	-	4	-
Kingsley city (part)	-	-	(X)	-	-	(X)	-	(X)	-	-	(X)
Fredonia township	97	2.65	0.34	8	26	100.0	2.92	0.40	-	8	-
Garfield township	587	2.28	0.33	44	97	96.6	2.48	0.50	48	-	18.0
Kingsley city (part)	524	2.32	0.35	36	79	96.2	2.27	0.47	48	-	20.0
Grant township	191	2.49	0.37	3	36	100.0	3.40	0.41	2	-	-

Table 23. **Owner and Renter Household Characteristics: 2000**—Con.

[Data based on a sample (except Tables 65-68). For information on confidentiality protection, coverage, sampling error, and nonsampling error, see Appendix G.
For location of definitions, see "How to Use This Census Report"]

State County County Subdivision Place	Occupied housing units	Owner-occupied housing units: Average household size	Occupants per room	Year householder moved into unit: 1999 to March 2000	1969 or earlier	Percent 1 unit, detached or attached	Renter-occupied housing units: Average household size	Occupants per room	Year householder moved into unit: 1999 to March 2000	1969 or earlier	Percent 5 or more units in structure
Plymouth County—Con.											
Grant township—Con.											
Craig city	41	2.48	0.38	3	4	100.0	2.38	0.38	2	-	-
Hancock township	119	2.69	0.37	5	-	88.5	2.13	0.38	10	-	-
Henry township	69	3.15	0.43	7	19	88.5	3.63	0.53	-	-	-
Hungerford township	599	2.86	0.40	71	41	98.6	1.85	0.36	17	7	11.6
Hinton city	301	2.86	0.42	36	31	98.4	1.75	0.38	17	2	19.6
Johnson township	99	2.62	0.36	-	32	92.6	3.39	0.42	-	6	-
Liberty township	125	2.87	0.41	-	15	90.1	1.79	0.40	-	-	-
Lincoln township	101	3.23	0.46	7	19	100.0	3.58	0.46	8	-	-
Marion township	228	2.89	0.41	7	37	99.0	4.13	0.55	5	-	-
Oyens city	51	2.88	0.46	-	13	100.0	6.00	1.09	1	-	-
Remsen city (part)	75	1.97	0.32	4	4	97.2	3.50	0.41	2	-	-
Meadow township	106	3.05	0.41	-	25	87.7	3.51	0.46	6	10	-
Perry township	357	3.28	0.42	29	23	100.0	3.00	0.50	18	5	11.4
Plymouth township	387	2.65	0.38	24	62	95.5	2.60	0.46	22	5	-
Merrill city	280	2.67	0.38	8	46	96.8	2.26	0.50	15	-	-
Portland township	763	2.47	0.39	64	96	96.5	1.87	0.40	66	-	33.8
Akron city	673	2.45	0.38	57	70	96.1	1.65	0.39	61	-	38.8
Preston township	106	3.30	0.45	6	24	100.0	2.10	0.32	5	5	-
Remsen township	691	2.67	0.40	29	98	91.8	2.67	0.52	41	8	18.0
Remsen city (part)	599	2.55	0.39	27	70	90.8	2.45	0.53	41	2	22.3
Sioux township	122	2.48	0.44	13	19	86.5	2.72	0.67	-	-	-
Sioux City city (part)	-	-	(X)	-	-	(X)	-	(X)	-	-	(X)
Stanton township	125	3.26	0.43	4	6	100.0	2.61	0.37	-	-	-
Union township	105	2.91	0.39	6	29	91.3	1.75	0.24	9	16	-
Washington township	163	2.80	0.42	31	14	98.5	2.86	0.46	7	3	-
Brunsville city	57	2.46	0.38	7	5	95.7	2.91	0.47	2	-	-
Westfield township	178	2.67	0.43	14	30	93.1	2.65	0.47	13	8	-
Westfield city	76	2.31	0.45	3	4	81.5	3.14	0.55	13	2	-
Pocahontas County	3 617	2.44	0.36	185	645	97.5	1.99	0.35	226	39	10.7
Bellville township	184	2.42	0.35	4	45	98.6	1.59	0.28	6	5	23.9
Palmer city	105	2.36	0.35	4	24	97.5	1.13	0.29	6	-	45.8
Cedar township	338	2.30	0.35	10	56	96.2	1.77	0.31	39	-	13.3
Fonda city	281	2.27	0.35	10	51	96.9	1.50	0.32	33	-	17.9
Center township	892	2.25	0.34	85	132	96.9	1.78	0.37	64	-	10.3
Pocahontas city	878	2.24	0.34	85	128	96.8	1.77	0.38	64	-	10.7
Colfax township	99	3.11	0.40	4	23	100.0	1.94	0.27	5	5	-
Cummins township	160	2.61	0.40	7	32	98.4	3.29	0.48	16	-	15.8
Havelock city	79	2.88	0.51	2	20	97.1	1.20	0.27	9	-	60.0
Des Moines township	52	2.60	0.32	-	15	100.0	-	(X)	-	-	(X)
Dover township	82	2.78	0.37	2	25	100.0	2.20	0.44	-	-	-
Varina city	39	2.69	0.38	2	8	100.0	2.33	0.47	-	-	-
Garfield township	105	3.22	0.52	1	12	97.7	1.00	0.11	-	7	-
Gilmore City city (part)	32	2.60	0.45	1	2	93.3	0.50	0.08	-	-	-
Grant township	70	2.80	0.39	14	24	100.0	1.60	0.23	-	-	-
Lake township	149	2.74	0.40	4	37	100.0	2.38	0.40	14	2	-
Gilmore City city (part)	72	2.81	0.43	4	9	100.0	2.37	0.44	12	-	-
Lincoln township	63	3.35	0.42	1	4	100.0	2.17	0.39	8	-	-
Lizard township	75	2.78	0.37	-	12	100.0	3.00	0.38	-	2	-
Marshall township	84	2.27	0.28	-	17	90.0	2.58	0.36	-	2	-
Powhatan township	105	2.50	0.32	1	28	100.0	2.26	0.41	1	-	-
Plover city	47	2.29	0.30	1	12	100.0	1.00	0.19	-	-	-
Rolfe city	306	2.29	0.35	8	57	100.0	1.83	0.31	20	-	23.4
Roosevelt township	43	3.08	0.44	-	6	100.0	4.83	0.81	-	-	-
Sherman township	68	2.76	0.41	-	6	100.0	2.00	0.27	5	12	-
Swan Lake township	742	2.28	0.34	44	114	95.4	1.91	0.40	48	4	14.5
Laurens city	656	2.23	0.34	38	104	96.7	1.84	0.41	48	2	16.3
Polk County	149 112	2.66	0.41	12 326	13 223	92.9	1.99	0.51	20 827	458	62.4
Allen township	464	2.70	0.41	153	85	96.6	4.16	0.68	-	-	-
Carlisle city (part)	16	2.13	0.39	8	-	100.0	-	(X)	-	-	(X)
Des Moines city (part)	223	3.01	0.42	109	19	100.0	4.92	0.62	-	-	-
Beaver township	863	2.88	0.44	70	82	95.9	2.12	0.51	71	-	44.5
Mitchellville city (part)	646	2.81	0.43	57	63	95.5	1.91	0.48	71	-	46.4
Bloomfield township	11 427	2.70	0.46	919	1 112	81.6	1.85	0.47	1 522	48	63.7
Des Moines city (part)	11 223	2.69	0.46	895	1 091	81.2	1.85	0.48	1 510	48	64.0
West Des Moines city (part)	137	3.15	0.40	18	11	96.0	0.83	0.19	6	-	-
Camp township	585	2.94	0.46	121	49	98.3	1.81	0.38	38	3	17.4
Runnells city	146	2.64	0.45	22	17	98.1	1.84	0.43	19	3	27.9
Clay township	4 186	2.91	0.44	400	188	95.7	2.03	0.52	512	-	73.8
Altoona city (part)	3 830	2.91	0.44	368	164	95.3	2.01	0.52	512	-	76.0
Bondurant city (part)	18	2.67	0.43	-	6	88.9	-	(X)	-	-	(X)
Pleasant Hill city (part)	-	-	(X)	-	-	(X)	-	(X)	-	-	(X)
Crocker township	10 526	2.83	0.41	1 183	621	92.2	2.09	0.51	1 288	23	67.8
Ankeny city (part)	9 415	2.83	0.41	1 068	508	91.4	2.08	0.51	1 251	18	69.0
Polk City city (part)	-	-	(X)	-	-	(X)	-	(X)	-	-	(X)
Saylorville CDP (part)	600	2.78	0.40	42	92	98.3	1.92	0.49	32	-	42.4
Delaware township	2 134	2.53	0.44	236	242	77.3	3.23	0.65	91	9	-
Altoona city (part)	7	3.43	0.43	-	7	100.0	-	(X)	-	-	(X)
Ankeny city (part)	-	-	(X)	-	-	(X)	-	(X)	-	-	(X)
Des Moines city (part)	261	2.11	0.38	85	7	50.2	3.43	0.69	4	-	-
Pleasant Hill city (part)	122	2.62	0.35	16	-	100.0	-	(X)	-	-	(X)
Saylorville CDP (part)	-	-	(X)	-	-	(X)	-	(X)	-	-	(X)
Des Moines township	42 455	2.51	0.40	2 769	4 599	94.5	1.89	0.51	6 717	249	57.4
Des Moines city (part)	42 455	2.51	0.40	2 769	4 599	94.5	1.89	0.51	6 717	249	57.4
Douglas township	1 374	2.25	0.40	137	76	67.1	2.27	0.59	261	-	84.0
Ankeny city (part)	855	1.31	0.33	93	16	45.1	2.29	0.61	261	-	89.1
Bondurant city (part)	63	3.26	0.46	4	2	100.0	4.33	0.68	-	-	-
Saylorville CDP (part)	-	-	(X)	-	-	(X)	-	(X)	-	-	(X)
Elkhart township	383	2.82	0.43	26	33	82.9	1.87	0.38	14	2	8.9
Elkhart city	151	2.34	0.43	12	22	64.0	1.65	0.41	14	2	15.7
Four Mile township	2 452	2.90	0.43	225	188	92.5	1.84	0.44	169	-	56.0
Pleasant Hill city (part)	1 814	2.85	0.43	177	117	89.9	1.71	0.44	160	-	63.2
Franklin township	953	2.76	0.42	69	79	98.6	2.26	0.51	39	-	19.0
Bondurant city (part)	582	2.88	0.47	55	37	99.0	2.06	0.51	33	-	23.5

Table 23. **Owner and Renter Household Characteristics: 2000**—Con.

[Data based on a sample (except Tables 65-68). For information on confidentiality protection, coverage, sampling error, and nonsampling error, see Appendix G.
For location of definitions, see "How to Use This Census Report"]

State County County Subdivision Place	Occupied housing units	Owner-occupied housing units: Average household size	Occupants per room	Year householder moved into unit: 1999 to March 2000	1969 or earlier	Percent 1 unit, detached or attached	Renter-occupied housing units: Average household size	Occupants per room	Year householder moved into unit: 1999 to March 2000	1969 or earlier	Percent 5 or more units in structure
Polk County—Con.											
Jefferson township	1 568	3.12	0.43	239	30	99.6	2.05	0.49	67	7	53.0
Grimes city (part)	810	3.08	0.45	139	24	100.0	1.81	0.48	49	-	65.8
Johnston city (part)	267	3.52	0.44	60	-	100.0	3.44	0.59	18	-	-
Lee township	23 547	2.68	0.48	1 566	3 171	95.9	2.35	0.59	3 211	53	50.5
Des Moines city (part)	23 547	2.68	0.48	1 566	3 171	95.9	2.35	0.59	3 211	53	50.5
Lincoln township	340	2.97	0.41	33	26	93.6	3.09	0.47	17	4	-
Alleman city	146	2.93	0.41	21	4	100.0	3.31	0.52	-	2	-
Sheldahl city (part)	49	2.94	0.44	4	12	91.8	-	(X)	-	-	(X)
Madison township	863	2.97	0.44	81	39	99.1	1.81	0.40	70	-	31.2
Polk City city (part)	825	2.98	0.45	79	31	99.4	1.80	0.41	68	-	33.8
Saylor township	2 126	2.59	0.42	112	382	94.9	2.36	0.53	160	-	13.5
Des Moines city (part)	43	1.79	0.34	10	8	34.9	-	(X)	-	-	(X)
Saylorville CDP (part)	612	2.68	0.41	31	110	100.0	1.63	0.36	10	-	37.0
Saylorville Reservoir UT	34	2.85	0.44	5	13	100.0	-	(X)	-	-	(X)
Johnston city (part)	-	-	(X)	-	-	(X)	-	(X)	-	-	(X)
Polk City city (part)	2	2.50	0.42	-	-	100.0	-	(X)	-	-	(X)
Union township	118	2.93	0.40	24	22	93.7	1.14	0.19	-	7	-
Sheldahl city (part)	9	3.44	0.48	-	1	100.0	-	(X)	-	-	(X)
Walnut township	26 484	2.63	0.37	2 276	1 219	93.3	1.83	0.47	4 702	37	79.5
Clive city (part)	3 971	2.96	0.38	335	139	96.3	1.82	0.43	557	-	68.6
Des Moines city (part)	415	2.16	0.39	31	51	66.8	1.93	0.56	64	-	52.0
Urbandale city (part)	1 996	2.57	0.36	168	62	94.8	1.63	0.45	439	9	86.0
West Des Moines city (part)	17 882	2.63	0.37	1 500	602	93.1	1.85	0.47	3 451	28	84.6
Windsor Heights city	2 162	2.27	0.33	234	365	94.2	1.86	0.43	191	-	27.6
Washington township	171	2.75	0.42	17	19	100.0	3.07	0.49	3	-	-
Webster township	16 059	2.73	0.38	1 665	948	94.3	1.94	0.50	1 875	16	72.8
Des Moines city (part)	2 330	2.77	0.40	171	169	100.0	1.94	0.48	517	-	78.2
Grimes city (part)	1 081	2.72	0.44	121	35	61.1	1.89	0.54	93	-	51.0
Johnston city (part)	2 990	2.86	0.39	483	116	98.4	1.72	0.47	311	-	76.6
Urbandale city (part)	9 357	2.70	0.38	866	589	95.9	2.03	0.52	931	16	73.2
Pottawattamie County	33 844	2.66	0.43	2 220	3 953	93.3	2.26	0.52	4 144	159	41.7
Belknap township	646	2.36	0.37	63	98	99.6	2.47	0.49	60	8	33.1
Oakland city (part)	601	2.34	0.37	57	90	99.6	2.40	0.49	58	2	34.7
Boomer township	213	2.49	0.35	9	44	93.0	1.54	0.28	-	-	-
Carson township	338	2.31	0.36	17	37	99.3	2.67	0.55	21	5	11.9
Carson city	284	2.33	0.35	17	35	99.2	2.10	0.52	11	-	20.5
Center township	86	2.53	0.40	-	-	100.0	3.22	0.43	6	12	-
Oakland city (part)	-	-	(X)	-	-	(X)	-	(X)	-	-	(X)
Crescent township	429	2.76	0.42	24	50	96.5	1.51	0.25	24	-	-
Crescent city	190	2.90	0.46	18	14	100.0	1.25	0.23	-	-	-
Garner township	1 606	2.88	0.39	155	109	98.8	1.93	0.45	195	5	79.1
Council Bluffs city (part)	698	2.78	0.38	82	13	100.0	1.79	0.46	182	-	93.0
Grove township	64	1.91	0.33	-	14	74.1	4.50	0.63	-	-	-
Hardin township	319	2.78	0.39	55	44	98.1	2.16	0.37	13	11	-
McClelland city	51	3.03	0.48	-	5	86.8	1.00	0.25	10	-	-
Hazel Dell township	421	3.17	0.48	24	35	93.3	1.58	0.25	17	-	-
James township	94	2.17	0.31	4	27	100.0	2.13	0.35	-	-	-
Kane township	21 080	2.61	0.44	1 129	2 606	95.9	2.21	0.54	3 272	64	46.4
Carter Lake city	1 221	2.57	0.43	105	162	84.0	3.25	0.60	52	-	-
Council Bluffs city (part)	19 859	2.61	0.44	1 024	2 444	96.9	2.19	0.54	3 220	64	47.5
Keg Creek township	257	2.77	0.39	10	48	97.2	3.05	0.60	3	4	12.5
Treynor city (part)	107	3.00	0.44	-	12	100.0	2.17	0.53	1	-	27.8
Knox township	749	2.48	0.37	71	98	97.9	2.20	0.42	60	6	19.8
Avoca city	665	2.46	0.37	55	85	98.0	2.08	0.42	60	6	21.9
Lake township	430	2.87	0.46	34	85	96.5	2.08	0.39	18	-	13.6
Council Bluffs city (part)	40	4.09	0.74	-	-	100.0	2.78	0.49	18	-	44.4
Layton township	401	2.52	0.38	17	50	94.1	2.41	0.41	27	-	-
Walnut city	327	2.45	0.38	14	37	92.9	2.25	0.42	27	-	-
Lewis township	3 886	2.76	0.43	396	222	75.2	2.66	0.57	232	10	33.4
Council Bluffs city (part)	2 303	2.72	0.47	307	107	58.4	2.82	0.59	211	-	38.4
Lincoln township	64	2.28	0.35	-	14	94.9	2.88	0.37	3	2	-
Macedonia township	213	2.68	0.38	9	33	92.4	2.75	0.50	19	-	32.7
Macedonia city	135	2.75	0.42	9	21	94.2	1.74	0.36	7	-	45.2
Minden township	352	2.87	0.45	41	22	99.0	1.91	0.38	18	10	22.7
Minden city	219	2.70	0.42	28	14	99.4	1.63	0.39	14	-	36.6
Neola city (part)	4	2.00	0.20	-	-	100.0	1.50	0.75	2	-	-
Neola township	466	2.64	0.41	44	76	97.6	2.36	0.51	35	6	19.4
Neola city (part)	337	2.68	0.41	30	49	99.2	2.15	0.50	35	-	23.8
Norwalk township	453	3.14	0.47	40	35	95.6	2.08	0.44	49	-	43.0
Underwood city	252	2.96	0.43	11	30	97.3	1.86	0.46	30	-	62.5
Pleasant township	95	2.45	0.37	-	26	100.0	3.08	0.46	-	2	5.0
Shelby city (part)	2	-	(X)	-	-	(X)	2.00	0.67	-	-	100.0
Rockford township	238	2.67	0.42	16	30	84.2	2.43	0.35	13	-	-
Silver Creek township	360	2.74	0.37	20	37	97.8	2.50	0.45	16	3	5.6
Treynor city (part)	257	2.51	0.35	6	19	99.0	2.60	0.49	10	-	9.1
Valley township	169	2.55	0.37	7	38	96.1	3.17	0.49	10	2	-
Hancock city	97	2.49	0.38	-	15	96.1	2.20	0.41	4	2	-
Washington township	133	2.32	0.35	20	31	91.5	3.31	0.63	4	-	25.0
Waveland township	95	2.90	0.46	7	7	91.7	3.18	0.64	-	-	-
Wright township	92	2.54	0.38	-	14	100.0	2.57	0.41	11	-	-
York township	95	2.67	0.35	8	23	100.0	2.57	0.37	18	9	-
Poweshiek County	7 398	2.47	0.38	466	806	91.9	2.03	0.43	838	68	26.7
Bear Creek township	699	2.52	0.38	64	96	94.7	1.94	0.40	69	2	20.7
Brooklyn city	570	2.41	0.37	28	68	97.5	1.78	0.39	69	2	23.1
Chester township	133	3.02	0.44	6	28	100.0	3.20	0.40	5	11	-
Deep River township	204	2.78	0.40	11	28	95.4	1.52	0.31	6	-	-
Deep River city	122	2.71	0.42	6	10	92.0	1.41	0.35	6	-	-
Grant township	153	1.73	0.27	11	22	82.8	2.69	0.39	12	-	-
Grinnell city	3 515	2.37	0.36	174	371	91.5	1.97	0.47	576	-	38.5
Jackson township	721	2.53	0.38	47	79	93.6	2.00	0.41	95	11	13.9
Barnes City city (part)	-	-	(X)	-	-	(X)	-	(X)	-	-	(X)
Montezuma city	599	2.58	0.39	38	65	94.1	1.81	0.39	88	6	15.8
Jefferson township	122	2.42	0.35	6	31	92.1	2.29	0.38	5	-	-
Hartwick city	35	2.06	0.30	2	11	100.0	2.50	0.50	2	-	-

Table 23. **Owner and Renter Household Characteristics: 2000**—Con.

[Data based on a sample (except Tables 65-68). For information on confidentiality protection, coverage, sampling error, and nonsampling error, see Appendix G.
For location of definitions, see "How to Use This Census Report"]

State County County Subdivision Place	Occupied housing units	Owner-occupied housing units: Average household size	Occupants per room	Year householder moved into unit: 1999 to March 2000	1969 or earlier	Percent 1 unit, detached or attached	Renter-occupied housing units: Average household size	Occupants per room	Year householder moved into unit: 1999 to March 2000	1969 or earlier	Percent 5 or more units in structure
Poweshiek County—Con.											
Lincoln township	108	2.28	0.35	-	32	100.0	1.33	0.31	10	3	-
Guernsey city	27	2.14	0.36	-	8	100.0	1.17	0.26	3	3	-
Madison township	301	2.40	0.43	60	23	96.5	2.35	0.31	11	-	-
Malcom township	249	2.70	0.38	11	21	91.0	2.22	0.44	11	5	6.7
Malcom city	143	2.71	0.40	11	8	91.8	1.82	0.41	10	-	12.1
Pleasant township	106	3.57	0.54	-	-	84.9	3.31	0.51	-	-	-
Scott township	94	2.76	0.44	15	5	100.0	2.05	0.31	6	5	-
Sheridan township	97	2.16	0.35	-	17	100.0	2.37	0.40	-	12	-
Sugar Creek township	187	2.59	0.40	4	22	94.4	2.18	0.38	19	4	27.3
Searsboro city	68	2.44	0.39	-	7	84.6	1.63	0.52	9	-	75.0
Union township	355	2.17	0.36	38	-	78.0	1.46	0.28	-	8	-
Warren township	183	2.84	0.47	3	10	82.6	1.79	0.35	13	7	-
Victor city (part)	64	2.65	0.49	3	4	66.7	1.50	0.29	2	2	-
Washington township	171	2.79	0.40	16	21	100.0	2.67	0.38	-	-	-
Ringgold County	2 245	2.42	0.39	165	324	90.7	2.20	0.44	153	31	14.9
Athens township	222	2.54	0.42	13	24	90.2	2.09	0.45	24	-	10.1
Kellerton city	147	2.60	0.43	11	6	87.0	1.85	0.44	20	-	14.9
Benton township	41	2.74	0.40	5	3	81.5	2.71	0.37	6	4	-
Maloy city	11	1.78	0.24	-	-	100.0	2.50	0.63	-	-	-
Clinton township	100	2.97	0.50	11	17	94.5	1.11	0.21	-	2	-
Redding city	35	2.55	0.40	5	3	84.8	1.00	0.17	-	-	-
Grant township	56	2.43	0.40	2	5	71.4	2.36	0.41	-	4	-
Clearfield city (part)	4	1.00	0.22	2	-	50.0	-	(X)	-	-	(X)
Jefferson township	50	3.29	0.58	3	5	95.2	2.38	0.43	-	-	-
Diagonal city (part)	16	3.46	0.57	-	2	100.0	0.33	0.11	-	-	-
Shannon City city (part)	5	4.20	0.68	3	-	100.0	-	(X)	-	-	(X)
Liberty township	89	2.78	0.49	-	45	95.8	1.65	0.37	-	-	-
Lincoln township	77	2.12	0.31	-	24	92.3	3.12	0.46	4	-	-
Lotts Creek township	32	1.94	0.29	6	6	100.0	2.93	0.53	-	-	-
Middle Fork township	53	2.07	0.31	13	-	68.9	3.63	0.36	-	-	-
Monroe township	42	2.00	0.32	-	10	94.6	3.00	0.65	3	-	-
Beaconsfield city (part)	8	1.17	0.25	-	-	66.7	1.50	0.38	-	-	-
Mount Ayr city	782	2.22	0.37	51	67	92.9	2.07	0.47	87	3	25.1
Poe township	54	2.17	0.37	5	13	72.2	2.61	0.49	6	12	-
Rice township	61	2.77	0.40	-	6	100.0	3.00	0.43	-	-	-
Delphos city	7	3.43	0.48	-	-	100.0	-	(X)	-	-	(X)
Riley township	26	3.96	0.60	-	12	87.5	27.00	3.86	-	-	-
Tingley township	147	2.54	0.40	9	25	95.5	1.43	0.29	9	-	25.7
Tingley city	90	2.16	0.34	9	7	91.9	1.21	0.29	9	-	32.1
Union township	183	2.31	0.38	32	16	94.6	1.94	0.36	3	3	-
Beaconsfield city (part)	-	-	(X)	-	-	(X)	-	(X)	-	-	(X)
Ellston city	26	3.00	0.49	1	-	91.3	3.67	0.61	-	-	-
Washington township	194	2.36	0.38	11	38	86.2	1.17	0.24	9	3	14.3
Diagonal city (part)	122	2.39	0.40	6	18	87.2	1.18	0.25	9	-	17.9
Waubonsie township	36	2.33	0.44	4	8	70.4	2.33	0.36	2	-	-
Benton city	16	2.00	0.35	4	3	71.4	1.50	0.30	-	-	-
Sac County	4 746	2.42	0.36	207	719	97.4	2.19	0.41	310	70	14.9
Boyer Valley township	352	2.51	0.37	15	54	94.1	2.21	0.43	33	13	18.8
Early city	252	2.47	0.36	15	38	97.4	2.10	0.44	30	-	25.9
Cedar township	238	2.36	0.33	7	58	100.0	2.79	0.44	17	-	5.9
Lytton city (part)	122	2.21	0.32	7	21	100.0	2.20	0.44	4	-	10.0
Clinton township	71	2.61	0.34	4	18	100.0	2.48	0.38	-	-	-
Cook township	74	3.09	0.44	-	8	96.2	3.86	0.53	2	-	-
Coon Valley township	87	2.83	0.38	5	6	100.0	2.88	0.41	-	-	-
Delaware township	122	2.39	0.34	-	21	100.0	3.25	0.68	3	5	-
Nemaha city	44	2.10	0.31	-	4	100.0	3.00	0.60	3	-	-
Douglas township	59	2.42	0.32	5	17	100.0	2.33	0.42	4	-	-
Eden township	81	3.15	0.38	5	10	91.3	2.97	0.46	-	7	-
Eureka township	406	2.36	0.36	15	57	99.4	2.66	0.47	28	6	6.2
Schaller city	321	2.43	0.38	9	43	99.3	2.11	0.47	23	-	8.5
Jackson township	1 178	2.24	0.33	67	151	97.3	1.70	0.37	92	10	31.0
Sac City city	1 081	2.24	0.34	67	137	97.6	1.68	0.38	82	4	34.0
Levey township	284	2.54	0.38	10	51	100.0	2.11	0.38	19	-	5.6
Wall Lake city (part)	220	2.52	0.38	8	43	100.0	1.92	0.42	16	-	8.3
Richland township	550	2.47	0.38	25	86	97.7	2.02	0.37	24	12	7.3
Odebolt city	488	2.39	0.37	20	71	97.5	2.01	0.40	22	3	8.9
Sac township	255	2.64	0.41	8	41	98.5	2.56	0.44	10	4	8.8
Auburn city	132	2.44	0.38	5	12	100.0	2.12	0.42	10	-	20.0
Viola township	225	2.47	0.37	12	37	96.3	2.29	0.36	9	5	-
Wall Lake city (part)	95	2.64	0.39	9	13	97.8	2.33	0.41	1	-	-
Wall Lake township	690	2.38	0.36	29	81	94.6	1.96	0.40	67	4	15.7
Lake View city	578	2.28	0.36	29	72	93.4	1.89	0.40	67	4	17.8
Wheeler township	74	2.27	0.30	-	23	100.0	3.00	0.44	2	4	-
Scott County	62 334	2.64	0.40	4 311	6 163	93.2	2.15	0.51	7 965	174	45.6
Allens Grove township	374	2.73	0.45	11	40	96.6	2.92	0.52	16	1	-
Dixon city (part)	50	2.72	0.47	1	9	100.0	3.73	0.61	4	1	-
Donahue city	105	2.70	0.43	3	13	98.1	2.00	0.67	1	-	-
Blue Grass township	1 432	2.61	0.43	129	150	77.8	2.09	0.43	93	6	11.7
Blue Grass city (part)	260	2.62	0.41	8	30	98.1	1.94	0.39	23	-	-
Walcott city (part)	616	2.68	0.45	52	58	76.0	1.74	0.41	50	4	21.3
Buffalo township	1 669	2.82	0.42	140	163	94.5	2.12	0.45	64	4	16.7
Blue Grass city (part)	182	2.83	0.45	27	16	98.8	2.48	0.63	10	-	-
Buffalo city	494	2.85	0.48	35	88	98.9	1.97	0.42	50	4	18.7
Butler township	1 330	2.95	0.42	69	118	93.9	2.22	0.44	167	1	42.5
McCausland city	110	2.39	0.39	7	22	100.0	3.08	0.65	-	-	-
Park View CDP	784	3.14	0.42	31	16	98.8	2.18	0.46	143	-	54.9
Cleona township	198	2.74	0.40	11	14	96.9	2.10	0.32	3	14	24.6
Durant city (part)	38	2.71	0.40	5	-	100.0	0.88	0.31	3	-	100.0
Walcott city (part)	-	-	(X)	-	-	(X)	-	(X)	-	-	(X)
Davenport city	39 119	2.58	0.40	2 522	3 958	93.3	2.19	0.53	5 967	94	47.5
Hickory Grove township	265	2.64	0.40	9	80	98.2	2.22	0.35	10	-	-
Maysville city	60	2.88	0.45	4	12	96.4	1.25	0.45	2	-	-
Walcott city (part)	3	1.33	0.25	-	2	100.0	-	(X)	-	-	(X)

Table 23. **Owner and Renter Household Characteristics: 2000**—Con.

[Data based on a sample (except Tables 65-68). For information on confidentiality protection, coverage, sampling error, and nonsampling error, see Appendix G.
For location of definitions, see "How to Use This Census Report"]

State County County Subdivision Place	Occupied housing units	Owner-occupied housing units: Average household size	Occupants per room	Year householder moved into unit: 1999 to March 2000	1969 or earlier	Percent 1 unit, detached or attached	Renter-occupied housing units: Average household size	Occupants per room	Year householder moved into unit: 1999 to March 2000	1969 or earlier	Percent 5 or more units in structure
Scott County—Con.											
Le Claire township	1 625	2.69	0.41	152	215	99.0	2.00	0.44	123	-	13.8
Le Claire city	1 102	2.77	0.44	91	150	99.1	1.84	0.41	105	-	15.6
Liberty township	264	2.93	0.42	13	49	98.1	2.63	0.37	17	2	-
Dixon city (part)	50	2.62	0.39	2	7	100.0	2.44	0.39	5	-	-
New Liberty city	46	2.57	0.39	2	12	88.6	3.73	0.58	6	-	-
Lincoln township	172	3.15	0.49	13	27	92.0	2.88	0.44	5	-	-
Pleasant Valley township	13 204	2.66	0.38	1 012	1 098	93.1	1.91	0.45	1 365	28	52.9
Bettendorf city	12 476	2.66	0.38	960	981	93.6	1.90	0.45	1 322	25	54.6
Panorama Park city	55	2.16	0.40	9	15	100.0	3.17	0.67	3	-	-
Riverdale city	264	2.51	0.41	16	41	67.2	1.91	0.48	32	3	-
Princeton township	575	2.64	0.42	38	90	90.6	2.54	0.38	35	7	12.8
Princeton city	375	2.68	0.44	31	47	86.1	2.33	0.45	22	-	23.1
Sheridan township	1 651	2.91	0.42	146	107	94.2	2.36	0.49	88	17	21.6
Eldridge city	1 510	2.89	0.42	146	95	94.4	2.36	0.53	88	-	23.5
Winfield township	456	3.03	0.42	46	54	100.0	3.47	0.58	12	-	-
Long Grove city	202	2.92	0.41	9	14	100.0	3.25	0.54	-	-	-
Shelby County	5 173	2.55	0.37	324	858	95.7	2.30	0.42	362	46	16.4
Cass township	214	2.47	0.36	8	54	98.9	2.61	0.42	6	-	-
Portsmouth city	99	2.51	0.36	3	17	97.6	2.20	0.40	6	-	-
Center township	167	2.97	0.38	10	33	97.3	2.90	0.39	-	-	-
Clay township	364	2.44	0.38	11	71	98.3	2.10	0.40	20	6	-
Elk Horn city	248	2.44	0.39	11	38	98.1	1.44	0.33	16	4	-
Douglas township	125	2.19	0.31	5	35	91.9	2.65	0.35	3	-	-
Kirkman city	36	2.29	0.34	-	-	85.7	2.13	0.40	3	-	-
Fairview township	97	2.97	0.41	-	19	96.6	2.87	0.46	15	-	-
Greeley township	95	2.42	0.35	-	31	95.7	4.19	0.53	-	4	-
Irwin city (part)	10	1.70	0.26	-	6	100.0	-	(X)	-	-	(X)
Grove township	71	2.07	0.26	4	16	100.0	2.77	0.55	6	-	-
Harlan city	2 179	2.56	0.38	201	257	93.2	1.78	0.43	204	-	35.1
Jackson township	119	2.31	0.34	-	33	100.0	2.83	0.36	2	2	-
Jefferson township	258	2.43	0.37	19	55	98.0	1.92	0.30	14	1	8.1
Irwin city (part)	153	2.17	0.35	8	33	96.7	2.13	0.43	14	-	15.6
Lincoln township	125	2.50	0.30	2	24	100.0	2.90	0.36	20	14	-
Monroe township	106	2.58	0.35	4	17	91.9	2.80	0.40	4	2	-
Polk township	65	2.76	0.37	-	3	100.0	3.75	0.59	4	-	-
Shelby township	401	2.53	0.37	28	55	94.8	2.16	0.41	27	9	-
Shelby city (part)	271	2.53	0.37	20	26	95.0	2.02	0.44	23	-	-
Tennant city	30	2.07	0.40	4	6	85.7	1.00	0.20	-	-	-
Union township	341	2.85	0.40	11	54	97.8	3.18	0.54	28	7	-
Defiance city	127	2.78	0.39	5	22	96.3	3.05	0.55	6	2	-
Earling city (part)	92	2.47	0.37	6	19	97.4	3.20	0.48	2	-	-
Washington township	173	3.06	0.44	10	33	100.0	3.93	0.54	4	1	-
Panama city	92	2.45	0.38	10	12	100.0	1.44	0.26	4	1	-
Westphalia township	273	2.00	0.29	11	68	98.6	2.74	0.41	5	-	-
Earling city (part)	85	1.78	0.25	-	14	95.6	2.41	0.39	3	-	-
Westphalia city	63	2.23	0.32	6	9	100.0	2.45	0.46	2	-	-
Sioux County	10 693	2.84	0.41	702	1 184	93.8	2.18	0.43	790	91	17.7
Buncombe township	809	2.32	0.36	41	76	95.5	2.14	0.51	85	3	22.1
Hawarden city (part)	781	2.35	0.36	41	66	95.3	2.16	0.53	85	3	22.8
Capel township	143	3.20	0.44	7	24	100.0	3.97	0.63	-	-	-
Center township	110	3.54	0.53	-	26	100.0	3.42	0.41	-	8	-
Eagle township	107	3.50	0.47	12	12	92.7	1.48	0.19	-	7	-
East Orange township	219	2.48	0.36	8	33	97.7	1.88	0.34	2	6	4.8
Granville city	136	2.29	0.35	6	17	96.4	1.67	0.33	2	-	8.3
Floyd township	416	2.88	0.44	15	78	98.0	2.30	0.39	9	12	3.1
Hospers city	267	2.72	0.43	15	35	99.1	1.98	0.38	9	-	4.3
Garfield township	93	3.29	0.40	-	24	100.0	2.17	0.30	6	6	-
Grant township	182	3.01	0.44	12	26	98.6	1.62	0.49	27	-	50.0
Matlock city	32	2.55	0.37	-	2	93.1	2.33	0.39	-	-	-
Sheldon city (part)	38	0.80	0.13	-	-	100.0	1.42	0.60	21	-	63.6
Holland township	1 810	2.78	0.40	187	167	95.3	1.93	0.45	181	-	15.9
Orange City city (part)	1 653	2.76	0.40	176	144	94.8	1.96	0.46	169	-	16.4
Lincoln township	827	2.95	0.45	69	114	92.4	2.69	0.48	44	-	4.3
Hull city	680	2.85	0.44	48	83	91.7	2.64	0.52	36	-	5.1
Logan township	318	2.39	0.41	30	47	94.4	2.62	0.57	36	4	16.3
Chatsworth city	35	2.35	0.43	4	3	88.2	4.00	0.67	1	-	-
Hawarden city (part)	254	2.19	0.37	19	38	95.0	2.59	0.61	31	-	18.7
Lynn township	116	3.23	0.47	-	6	87.0	2.50	0.31	-	11	-
Nassau township	619	3.00	0.44	50	55	89.8	1.76	0.33	43	8	3.1
Alton city	439	2.75	0.39	26	49	94.7	1.68	0.35	37	-	4.1
Orange City city (part)	69	2.27	0.41	18	-	53.6	2.38	0.42	6	-	-
Plato township	170	3.56	0.40	10	17	100.0	2.41	0.34	18	8	-
Reading township	340	2.71	0.41	4	44	100.0	2.78	0.42	8	4	-
Ireton city	234	2.54	0.39	4	44	100.0	2.14	0.45	8	4	-
Rock township	1 345	2.75	0.42	91	164	90.0	1.73	0.40	87	-	27.2
Rock Valley city	1 123	2.54	0.40	81	136	88.7	1.72	0.41	79	-	28.1
Settlers township	34	2.87	0.67	-	-	26.1	3.64	0.50	-	-	-
Sheridan township	415	2.75	0.40	24	75	97.3	1.84	0.44	17	2	16.3
Boyden city	269	2.53	0.41	18	32	95.6	2.02	0.49	17	2	19.5
Sherman township	188	2.80	0.39	6	33	88.0	3.24	0.48	6	-	-
Maurice city	98	2.58	0.35	6	18	100.0	2.53	0.38	6	-	-
Sioux township	108	3.29	0.55	7	6	93.5	4.06	0.48	5	-	-
Washington township	84	2.87	0.42	-	6	100.0	2.97	0.41	5	-	-
Welcome township	499	3.05	0.41	43	27	88.0	2.48	0.44	72	12	12.1
Sioux Center city (part)	297	2.83	0.41	33	7	77.7	2.39	0.51	56	5	16.3
West Branch township	1 741	2.91	0.41	86	124	94.5	1.99	0.44	139	-	40.0
Sioux Center city (part)	1 557	2.81	0.39	86	112	93.8	1.90	0.45	133	-	43.0
Story County	29 383	2.62	0.38	2 013	1 880	88.7	2.08	0.51	7 018	67	52.1
Collins township	317	2.57	0.43	19	30	97.4	2.01	0.34	35	12	15.5
Collins city	207	2.51	0.44	11	10	96.0	2.14	0.44	30	-	22.4
Franklin township	7 551	2.65	0.37	539	549	96.3	2.13	0.54	1 331	-	45.2
Ames city (part)	6 495	2.59	0.36	481	482	98.1	2.15	0.55	1 271	-	46.8
Gilbert city	336	3.34	0.49	17	19	98.4	1.92	0.40	44	-	10.8

Table 23. **Owner and Renter Household Characteristics: 2000**—Con.

[Data based on a sample (except Tables 65-68). For information on confidentiality protection, coverage, sampling error, and nonsampling error, see Appendix G. For location of definitions, see "How to Use This Census Report"]

State County County Subdivision Place	Occupied housing units	Owner-occupied housing units: Average household size	Occupants per room	Year householder moved into unit: 1999 to March 2000	1969 or earlier	Percent 1 unit, detached or attached	Renter-occupied housing units: Average household size	Occupants per room	Year householder moved into unit: 1999 to March 2000	1969 or earlier	Percent 5 or more units in structure
Story County—Con.											
Grant township	446	2.63	0.40	53	37	67.2	1.70	0.30	30	-	-
Ames city (part)	83	2.87	0.55	16	-	11.6	1.36	0.23	14	-	-
Nevada city (part)	154	2.25	0.36	11	-	61.9	0.71	0.12	-	-	-
Howard township	701	2.85	0.41	29	34	98.7	2.38	0.43	36	12	7.8
Roland city	478	2.88	0.42	29	25	98.1	1.79	0.38	15	3	13.1
Story City city (part)	46	2.97	0.41	-	-	100.0	1.25	0.25	8	-	-
Indian Creek township	563	2.90	0.44	53	63	92.4	1.92	0.38	36	-	16.9
Maxwell city	310	2.87	0.43	29	39	98.8	1.45	0.29	15	-	27.7
Lafayette township	1 423	2.55	0.38	92	112	92.3	1.79	0.37	222	-	33.4
Story City city (part)	1 278	2.47	0.37	92	72	91.2	1.74	0.38	211	-	35.4
Lincoln township	315	2.71	0.39	17	45	99.2	2.05	0.38	18	-	9.4
Zearing city	230	2.79	0.42	17	26	99.0	1.73	0.39	14	-	16.2
Milford township	192	2.74	0.41	7	15	78.0	1.17	0.21	22	-	-
Ames city (part)	-	-	(X)	-	-	(X)	-	(X)	-	-	(X)
Nevada township	2 799	2.63	0.42	324	148	83.0	1.94	0.47	341	12	45.5
Nevada city (part)	2 558	2.61	0.42	312	142	82.7	1.95	0.47	341	12	45.8
New Albany township	468	2.70	0.38	52	59	97.1	2.43	0.45	40	5	4.7
Colo city	339	2.67	0.38	26	43	97.1	2.21	0.42	31	-	6.5
Palestine township	1 786	2.69	0.41	153	140	81.6	2.02	0.50	177	3	34.3
Huxley city	921	2.65	0.41	100	39	74.2	2.11	0.54	137	3	55.9
Kelley city (part)	36	2.65	0.43	5	7	100.0	1.50	0.50	-	-	-
Sheldahl city (part)	54	2.73	0.45	-	4	73.1	1.00	0.20	-	-	-
Slater city	537	2.66	0.41	37	63	85.9	1.75	0.44	18	-	-
Richland township	128	2.69	0.41	4	22	94.2	2.17	0.31	-	9	-
Sherman township	88	2.46	0.40	-	30	94.6	3.36	0.48	-	4	-
Union township	481	2.65	0.41	34	65	91.3	2.43	0.49	28	3	7.6
Cambridge city	312	2.61	0.43	28	35	87.2	2.67	0.62	17	1	12.8
Warren township	219	2.98	0.43	12	49	98.8	2.14	0.38	-	2	10.5
McCallsburg city	127	2.54	0.37	5	25	97.9	2.00	0.42	-	-	19.4
Washington township	11 906	2.47	0.37	625	482	82.9	2.10	0.54	4 702	5	61.5
Ames city (part)	11 467	2.46	0.37	601	421	82.8	2.10	0.54	4 649	5	62.5
Kelley city (part)	75	3.24	0.50	-	2	91.3	2.03	0.36	10	-	-
Tama County	7 018	2.55	0.39	480	1 059	94.7	2.36	0.46	570	98	17.2
Buckingham township	125	3.05	0.43	-	29	100.0	3.07	0.54	4	-	-
Carlton township	363	2.46	0.38	22	53	95.7	3.00	0.53	27	4	7.2
Garwin city	238	2.57	0.40	18	34	95.3	2.18	0.45	14	-	13.3
Carroll township	101	2.12	0.28	7	42	91.2	3.12	0.46	8	6	-
Clark township	641	2.44	0.36	70	93	97.5	2.31	0.43	41	7	13.2
Dysart city	529	2.40	0.36	60	71	96.9	2.19	0.42	41	7	14.4
Columbia township	133	3.51	0.55	5	15	100.0	2.08	0.47	-	-	-
Crystal township	79	2.46	0.38	4	16	96.5	3.00	0.44	2	11	-
Geneseo township	170	2.43	0.33	20	12	100.0	2.72	0.51	16	4	53.5
Grant township	128	2.31	0.34	-	37	95.2	3.13	0.48	9	-	-
Highland township	58	2.78	0.35	-	21	100.0	-	(X)	-	-	(X)
Howard township	90	2.54	0.36	7	16	86.5	3.13	0.47	-	-	-
Indian Village township	405	2.63	0.45	47	44	91.8	2.51	0.46	31	4	14.3
Le Grand city (part)	-	-	(X)	-	-	(X)	-	(X)	-	-	(X)
Montour city	112	2.13	0.37	5	20	85.6	1.95	0.33	8	-	-
Lincoln township	176	2.58	0.42	8	20	93.9	3.25	0.47	9	1	-
Lincoln city	79	2.52	0.45	2	8	97.0	2.25	0.50	2	-	-
Oneida township	203	2.01	0.30	13	62	96.9	2.79	0.42	2	12	-
Clutier city	110	2.17	0.34	4	31	94.7	2.20	0.38	2	-	-
Otter Creek township	161	2.65	0.37	7	34	96.0	1.55	0.24	-	6	-
Perry township	810	2.36	0.36	56	144	95.2	1.84	0.35	46	2	8.5
Traer city	685	2.33	0.37	56	104	95.5	1.73	0.36	41	2	10.4
Richland township	72	2.66	0.37	6	16	100.0	2.50	0.31	-	8	-
Salt Creek township	184	2.90	0.45	14	28	98.7	3.23	0.57	14	5	9.7
Chelsea city	91	2.85	0.45	4	22	97.3	4.88	0.78	5	2	18.8
Spring Creek township	552	2.40	0.38	43	64	97.8	2.08	0.41	31	6	22.2
Gladbrook city	399	2.48	0.39	39	40	98.8	1.82	0.42	22	-	33.8
Tama township	1 139	2.69	0.41	72	133	95.3	2.22	0.50	155	4	22.5
Tama city	1 055	2.61	0.39	55	128	96.1	2.25	0.50	155	4	22.8
Toledo township	1 211	2.63	0.42	66	126	87.9	2.15	0.50	164	-	29.9
Toledo city	981	2.51	0.40	47	101	89.1	2.10	0.51	152	-	31.1
York township	217	2.35	0.34	13	54	93.7	2.19	0.35	11	18	-
Elberon city	88	2.28	0.35	6	8	90.3	3.06	0.46	6	2	-
Vining city	31	2.71	0.41	1	3	91.7	2.14	0.56	3	-	-
Taylor County	2 824	2.33	0.37	177	375	94.0	2.63	0.48	212	28	7.4
Bedford township	727	2.15	0.34	43	61	97.5	2.67	0.57	53	3	1.9
Bedford city	700	2.16	0.34	41	61	97.4	2.65	0.57	53	3	1.9
Benton township	35	3.04	0.48	4	6	100.0	4.33	0.48	6	-	-
Clayton township	57	1.79	0.28	-	6	100.0	3.68	0.55	4	-	-
Dallas township	295	2.20	0.35	21	39	98.8	2.51	0.44	23	4	-
New Market city	206	2.24	0.36	13	23	98.2	2.07	0.38	20	4	-
Gay township	53	2.67	0.42	13	2	100.0	2.82	0.39	7	-	-
Grant township	224	2.16	0.34	17	32	89.1	2.19	0.39	17	2	-
Clearfield city (part)	166	2.03	0.33	8	20	91.6	1.94	0.37	13	2	-
Grove township	60	2.82	0.42	-	6	95.9	2.64	0.37	2	-	-
Holt township	59	2.23	0.33	-	5	100.0	3.47	0.48	4	-	-
Jackson township	9	5.22	0.52	-	-	100.0	-	(X)	-	-	(X)
Jefferson township	138	2.03	0.36	2	39	81.8	2.43	0.45	14	-	25.0
Athelstan city	12	1.70	0.50	-	5	50.0	1.00	0.10	2	-	-
Blockton city	90	2.07	0.35	2	13	86.6	2.09	0.44	12	-	30.4
Marshall township	103	2.65	0.42	4	18	90.2	2.86	0.50	6	2	-
Conway city	20	2.29	0.45	2	-	85.7	3.00	0.45	2	-	-
Sharpsburg city	41	2.55	0.45	2	4	87.9	3.38	0.68	2	2	-
Mason township	78	2.80	0.40	9	10	87.5	1.73	0.27	6	2	-
Nodaway township	61	3.00	0.46	3	7	80.0	1.91	0.29	-	-	-
Platte township	633	2.38	0.37	40	103	95.3	2.43	0.51	59	3	21.1
Lenox city (part)	553	2.30	0.36	40	85	95.5	2.46	0.53	59	1	22.3
Polk township	52	2.39	0.40	6	19	72.7	1.88	0.32	-	-	-
Ross township	61	2.98	0.47	-	-	80.0	2.86	0.40	5	12	-
Washington township	179	2.34	0.37	15	22	95.7	4.88	0.74	6	-	-
Gravity city	88	2.52	0.41	4	9	96.4	3.40	0.61	5	-	-

Table 23. **Owner and Renter Household Characteristics: 2000**—Con.

[Data based on a sample (except Tables 65-68). For information on confidentiality protection, coverage, sampling error, and nonsampling error, see Appendix G.
For location of definitions, see "How to Use This Census Report"]

State County County Subdivision Place	Occupied housing units	Owner-occupied housing units: Average household size	Occupants per room	Year householder moved into unit: 1999 to March 2000	1969 or earlier	Percent 1 unit, detached or attached	Renter-occupied housing units: Average household size	Occupants per room	Year householder moved into unit: 1999 to March 2000	1969 or earlier	Percent 5 or more units in structure
Union County	5 242	2.43	0.38	307	526	93.6	1.95	0.44	544	43	15.1
Creston city	3 353	2.38	0.38	141	315	95.0	1.86	0.44	444	36	17.2
Dodge township	72	2.68	0.42	11	5	100.0	3.44	0.62	-	-	-
Douglas township	270	2.68	0.39	17	31	91.2	2.00	0.45	3	-	-
Cromwell city	48	3.51	0.61	-	7	95.3	1.00	0.25	3	-	-
Grant township	129	2.14	0.32	6	39	97.1	1.85	0.31	13	3	-
Shannon City city (part)	34	1.89	0.31	-	1	84.2	1.47	0.26	5	-	-
Highland township	109	2.55	0.41	21	-	93.6	-	(X)	-	-	(X)
Jones township	137	2.23	0.36	9	22	90.8	1.71	0.30	-	-	-
Thayer city	27	2.36	0.48	2	3	80.0	2.00	0.50	-	-	-
Lincoln township	87	2.54	0.36	-	13	89.7	1.89	0.27	9	-	-
New Hope township	257	2.26	0.37	19	21	84.1	2.55	0.50	17	-	8.2
Lorimor city	175	2.26	0.38	8	12	80.3	2.77	0.56	17	-	9.3
Platte township	97	2.49	0.36	-	11	100.0	1.50	0.26	9	2	-
Kent city	20	2.18	0.39	-	-	100.0	1.33	0.27	3	-	-
Pleasant township	41	3.79	0.59	15	-	94.9	0.50	0.08	-	-	-
Sand Creek township	80	2.10	0.33	4	15	91.4	3.20	0.44	-	-	-
Arispe city	40	1.84	0.31	2	9	89.2	3.00	0.30	-	-	-
Spaulding township	97	2.93	0.40	17	18	100.0	1.80	0.24	2	2	-
Union township	513	2.45	0.41	47	36	89.2	2.41	0.54	47	-	20.7
Afton city	386	2.38	0.40	32	15	92.0	2.36	0.53	47	-	22.6
Van Buren County	3 181	2.44	0.39	241	454	87.3	2.32	0.46	185	8	5.5
Bonaparte township	284	2.60	0.40	13	39	95.2	2.31	0.46	22	-	-
Bonaparte city	191	2.63	0.40	8	33	98.5	1.82	0.42	19	-	-
Cedar township	159	2.56	0.40	9	34	82.4	2.14	0.46	11	-	-
Stockport city (part)	59	2.46	0.44	4	2	80.5	2.39	0.59	11	-	-
Chequest township	82	3.30	0.54	7	10	94.3	3.00	0.55	2	-	-
Des Moines township	84	2.37	0.35	12	8	92.3	3.17	0.59	2	2	-
Cantril city (part)	-	-	(X)	-	-	(X)	-	(X)	-	-	(X)
Farmington township	425	2.38	0.38	15	59	86.3	2.26	0.45	22	4	1.0
Farmington city	328	2.27	0.36	12	50	84.6	2.22	0.48	16	4	1.1
Harrisburg township	81	2.85	0.43	5	7	82.1	2.21	0.33	-	-	-
Henry township	56	2.05	0.30	-	13	81.1	3.16	0.54	-	-	-
Jackson township	437	2.64	0.44	37	64	89.4	2.48	0.48	31	-	-
Cantril city (part)	114	2.27	0.39	12	14	89.0	2.26	0.46	12	-	-
Milton city	213	2.34	0.39	18	31	85.9	2.83	0.56	7	-	-
Lick Creek township	186	2.29	0.39	30	30	78.7	2.09	0.48	6	-	-
Birmingham city (part)	45	2.00	0.30	4	6	100.0	1.64	0.51	2	-	-
Union township	291	2.40	0.39	16	48	83.5	2.33	0.38	20	-	-
Birmingham city (part)	139	2.34	0.40	5	19	73.6	1.86	0.33	12	-	-
Stockport city (part)	57	2.35	0.40	9	9	87.8	3.00	0.57	2	-	-
Van Buren township	635	2.24	0.37	48	55	86.0	2.28	0.50	44	2	4.5
Keosauqua city	470	2.15	0.35	21	40	90.8	1.80	0.42	34	2	5.6
Vernon township	107	2.48	0.39	23	15	93.3	3.33	0.48	-	-	-
Mount Sterling city	22	2.77	0.45	3	2	90.9	-	(X)	-	-	(X)
Village township	288	2.32	0.36	19	64	89.0	1.55	0.37	21	-	64.3
Douds CDP	101	2.21	0.32	11	17	100.0	1.06	0.30	17	-	81.8
Leando CDP	41	2.00	0.33	-	17	89.2	3.50	0.70	4	-	-
Washington township	66	2.11	0.33	7	8	92.9	2.10	0.28	4	-	-
Wapello County	14 784	2.44	0.42	831	1 927	90.9	2.13	0.49	1 556	62	26.2
Adams township	308	2.27	0.39	25	39	85.4	2.13	0.46	19	6	16.2
Blakesburg city	168	2.24	0.38	17	21	77.6	2.33	0.53	19	-	25.6
Agency township	490	2.50	0.43	26	76	95.2	1.79	0.43	21	6	18.4
Agency city	273	2.54	0.44	17	35	98.2	1.60	0.38	8	6	36.0
Cass township	80	2.26	0.43	15	9	62.9	2.40	0.50	-	-	-
Chillicothe city	32	2.30	0.41	4	3	63.0	3.60	0.82	-	-	-
Center township	11 104	2.42	0.42	591	1 473	93.1	2.12	0.50	1 330	36	29.2
Ottumwa city (part)	10 308	2.41	0.41	553	1 377	93.9	2.10	0.49	1 306	36	30.1
Columbia township	431	2.60	0.42	41	36	87.7	2.17	0.46	45	2	26.1
Eddyville city (part)	334	2.55	0.43	29	18	85.7	2.21	0.49	45	-	29.1
Competine township	106	3.18	0.50	-	4	100.0	1.83	0.27	16	-	-
Dahlonega township	222	2.61	0.33	-	23	100.0	2.86	0.57	7	-	-
Ottumwa city (part)	17	1.41	0.17	-	-	100.0	-	(X)	-	-	(X)
Green township	295	2.36	0.36	10	55	94.9	-	(X)	-	-	(X)
Highland township	126	2.27	0.32	6	22	100.0	2.30	0.32	22	6	-
Keokuk township	428	2.24	0.41	40	34	57.6	2.00	0.40	32	-	-
Pleasant township	98	2.09	0.34	-	26	90.9	3.90	0.67	16	-	-
Polk township	235	3.07	0.59	33	20	80.8	2.67	0.53	-	6	-
Richland township	240	2.94	0.46	12	30	81.6	2.73	0.40	9	-	-
Kirkville city	71	2.85	0.47	-	9	56.9	3.17	0.63	4	-	-
Ottumwa city (part)	5	3.00	0.30	5	-	100.0	-	(X)	-	-	(X)
Washington township	621	2.32	0.41	32	80	85.6	2.23	0.53	39	-	2.1
Eldon city	443	2.32	0.41	24	59	90.9	2.14	0.52	37	-	2.5
Warren County	14 708	2.81	0.43	1 157	1 384	92.3	2.00	0.45	1 028	29	45.8
Allen township	1 466	2.63	0.41	114	202	85.0	2.35	0.54	105	-	49.0
Carlisle city (part)	1 318	2.62	0.42	90	186	85.9	2.38	0.58	99	-	53.1
Belmont township	372	2.79	0.42	19	29	93.3	2.33	0.43	13	7	-
Milo city (part)	241	2.78	0.43	10	17	92.5	2.38	0.43	9	2	-
Greenfield township	2 053	2.86	0.43	146	279	95.3	2.19	0.50	75	4	39.9
Norwalk city (part)	772	3.18	0.46	34	11	100.0	1.67	0.45	68	-	54.0
Spring Hill city	29	2.64	0.44	2	10	92.9	1.00	0.33	-	-	-
Indianola city	4 741	2.79	0.43	327	321	89.3	1.73	0.42	572	7	58.6
Jackson township	284	2.59	0.41	37	43	91.7	2.50	0.40	19	4	-
St. Marys city	51	2.24	0.34	7	6	100.0	3.00	0.35	4	-	-
Jefferson township	574	2.92	0.45	58	44	96.2	2.03	0.42	36	-	20.0
Bevington city (part)	3	2.33	0.29	-	-	100.0	-	(X)	-	-	(X)
Martensdale city	172	2.91	0.46	10	26	98.5	2.02	0.48	21	-	36.6
Liberty township	185	2.68	0.42	8	28	93.9	1.76	0.35	22	6	-
Lincoln township	760	3.06	0.45	76	54	94.3	1.61	0.27	9	-	-
Ackworth city	30	2.68	0.45	2	8	78.6	1.00	0.14	-	-	-
Linn township	2 059	2.96	0.43	189	154	99.3	2.24	0.47	93	-	42.8
Cumming city	62	2.47	0.36	-	15	92.5	3.56	0.58	-	-	-
Norwalk city (part)	1 627	3.02	0.44	137	107	100.0	1.84	0.42	90	-	53.5
Otter township	268	3.07	0.47	29	44	97.9	3.13	0.47	20	-	9.7

Table 23. **Owner and Renter Household Characteristics: 2000**—Con.

[Data based on a sample (except Tables 65-68). For information on confidentiality protection, coverage, sampling error, and nonsampling error, see Appendix G.
For location of definitions, see "How to Use This Census Report"]

State County County Subdivision Place	Occupied housing units	Owner-occupied housing units: Average household size	Occupants per room	Year householder moved into unit: 1999 to March 2000	1969 or earlier	Percent 1 unit, detached or attached	Renter-occupied housing units: Average household size	Occupants per room	Year householder moved into unit: 1999 to March 2000	1969 or earlier	Percent 5 or more units in structure
Warren County—Con.											
Otter township—Con.											
Milo city (part)	70	3.00	0.46	11	4	100.0	1.93	0.44	5	-	21.4
Palmyra township	192	2.28	0.36	22	11	93.2	3.20	0.48	5	-	-
Richland township	438	2.77	0.45	27	44	84.4	3.14	0.64	5	1	-
Hartford city	266	2.75	0.47	21	27	80.2	4.75	0.90	1	-	-
Squaw township	239	2.69	0.42	31	26	92.3	1.71	0.33	4	-	-
Union township	181	2.65	0.43	12	22	80.3	5.21	0.94	3	-	-
Sandyville city	31	1.50	0.31	3	11	78.6	6.33	1.27	1	-	-
Virginia township	379	2.52	0.41	37	30	94.5	2.47	0.55	23	-	19.6
New Virginia city	193	2.52	0.42	29	13	96.8	2.32	0.59	11	-	27.0
White Breast township	267	2.70	0.40	12	46	93.0	2.17	0.45	15	-	35.8
Lacona city	149	2.64	0.41	7	24	94.5	1.78	0.39	15	-	47.5
White Oak township	250	2.85	0.45	13	7	86.2	3.22	0.51	9	-	-
Washington County	8 056	2.62	0.40	589	915	91.4	2.15	0.45	659	29	18.7
Brighton township	359	2.50	0.37	25	47	95.0	2.54	0.51	38	1	2.5
Brighton city	283	2.38	0.37	20	34	94.9	2.45	0.54	38	-	3.0
Cedar township	101	3.48	0.47	-	17	77.5	3.90	0.47	-	5	-
Clay township	93	2.88	0.40	13	20	92.3	1.80	0.32	8	2	-
Crawford township	238	2.33	0.35	21	32	92.1	3.51	0.59	15	4	-
Crawfordsville city	120	2.22	0.36	15	16	92.2	4.24	0.77	6	-	-
Dutch Creek township	114	2.22	0.29	-	31	93.2	2.12	0.34	-	-	-
English River township	1 334	2.74	0.41	133	106	85.6	2.15	0.51	142	-	14.7
Kalona city	937	2.55	0.38	91	76	84.1	1.67	0.45	106	-	19.5
Franklin township	190	2.34	0.38	9	16	87.9	2.76	0.42	2	6	-
West Chester city	67	2.11	0.35	9	4	80.7	2.80	0.43	2	1	-
Highland township	141	2.76	0.41	8	27	92.8	2.37	0.46	11	4	-
Iowa township	687	2.77	0.43	66	76	95.6	2.20	0.47	52	-	0.7
Riverside city	384	2.80	0.43	24	32	98.6	1.65	0.41	48	-	1.0
Jackson township	153	2.70	0.40	11	31	87.1	2.62	0.33	7	-	-
Lime Creek township	796	2.51	0.39	75	96	89.5	2.02	0.42	30	7	15.2
Wellman city	556	2.52	0.41	43	54	86.8	1.94	0.43	30	2	19.2
Marion township	210	2.77	0.43	23	33	91.2	3.23	0.50	14	-	-
Coppock city (part)	6	4.67	0.56	-	-	66.7	1.67	0.50	2	-	-
Oregon township	350	2.78	0.42	14	42	87.0	2.19	0.41	17	-	-
Ainsworth city	204	2.90	0.44	11	21	82.9	1.80	0.45	17	-	-
Seventy-Six township	99	2.93	0.39	8	8	94.0	3.06	0.40	-	-	-
Washington township	3 191	2.54	0.39	183	333	94.2	1.89	0.43	323	-	32.7
Washington city	2 923	2.50	0.39	153	307	94.7	1.79	0.42	317	-	32.9
Wayne County	2 821	2.39	0.38	223	436	92.6	2.12	0.43	181	9	3.1
Benton township	88	2.59	0.41	2	23	100.0	3.92	0.53	-	-	-
Corydon city (part)	8	1.67	0.33	-	2	100.0	1.00	0.25	-	-	-
Clay township	70	2.51	0.38	6	7	94.0	3.33	0.67	2	1	-
Clinton township	32	3.76	0.61	3	1	56.0	2.71	0.45	2	-	-
Corydon township	779	2.15	0.34	57	117	94.9	1.89	0.44	70	-	7.4
Corydon city (part)	716	2.17	0.34	53	102	94.3	1.89	0.44	70	-	7.4
Grand River township	195	2.56	0.43	4	22	89.2	1.59	0.34	6	2	-
Clio city (part)	36	3.36	0.53	2	4	100.0	1.33	0.31	-	-	-
Lineville city	130	2.47	0.42	2	12	85.6	1.19	0.29	6	-	-
Howard township	41	2.07	0.35	5	12	90.2	-	(X)	-	-	(X)
Jackson township	96	2.64	0.45	-	25	83.8	3.18	0.65	-	-	-
Jefferson township	49	2.12	0.36	-	16	78.8	2.56	0.53	6	-	-
Clio city (part)	4	1.25	0.23	-	2	100.0	-	(X)	-	-	(X)
Monroe township	42	3.00	0.53	21	8	76.2	-	(X)	-	-	(X)
Richman township	326	2.11	0.34	21	29	93.9	1.95	0.42	30	-	-
Humeston city	259	2.03	0.34	16	22	93.3	1.84	0.45	23	-	-
South Fork township	127	2.44	0.38	2	22	98.2	1.63	0.30	2	4	-
Promise City city	51	2.09	0.36	-	9	95.7	1.25	0.23	2	-	-
Union township	99	3.11	0.47	28	18	100.0	2.61	0.41	12	-	-
Millerton city	25	2.42	0.47	2	5	100.0	1.00	0.20	4	-	-
Walnut township	406	2.41	0.38	41	55	96.2	2.08	0.40	40	-	2.2
Seymour city	334	2.41	0.38	25	48	95.3	2.13	0.41	31	-	2.6
Warren township	294	2.33	0.38	14	43	91.7	2.36	0.44	11	-	3.8
Allerton city	229	2.44	0.40	14	28	89.2	2.27	0.45	11	-	4.5
Washington township	75	3.11	0.49	-	15	100.0	2.27	0.44	-	2	-
Wright township	102	2.58	0.43	19	23	77.4	2.44	0.52	-	-	-
Webster County	15 878	2.53	0.40	945	2 035	94.7	1.99	0.44	1 690	164	26.0
Badger township	474	2.89	0.41	37	46	98.5	2.71	0.58	23	-	25.0
Badger city	229	3.15	0.48	8	21	100.0	2.55	0.56	4	-	38.3
Burnside township	147	2.39	0.37	8	29	96.5	2.18	0.40	12	-	9.1
Clay township	97	2.34	0.36	5	18	100.0	0.75	0.11	-	3	-
Colfax township	108	2.89	0.44	6	24	100.0	1.53	0.38	-	-	-
Duncombe city (part)	2	3.50	0.50	-	-	100.0	-	(X)	-	-	(X)
Cooper township	211	2.28	0.37	-	54	100.0	1.85	0.37	6	5	-
Dayton township	485	2.64	0.41	49	55	97.3	2.02	0.35	26	8	19.1
Dayton city	355	2.59	0.41	45	31	98.6	1.82	0.39	22	-	28.2
Deer Creek township	123	3.26	0.47	13	18	100.0	4.00	0.49	-	6	-
Douglas township	429	2.88	0.42	24	55	96.8	1.98	0.38	27	6	-
Elkhorn township	285	2.39	0.36	30	63	97.5	2.75	0.44	12	7	-
Fort Dodge city	10 452	2.48	0.39	611	1 130	93.9	1.93	0.45	1 415	96	30.4
Fulton township	190	2.73	0.43	2	36	98.9	1.73	0.26	3	5	-
Moorland city	77	2.82	0.44	2	11	97.3	0.67	0.10	-	-	-
Gowrie township	456	2.45	0.37	31	73	98.8	2.62	0.47	41	4	11.8
Farnhamville city (part)	-	-	(X)	-	-	(X)	-	(X)	-	-	(X)
Gowrie city (part)	392	2.44	0.37	31	69	98.7	2.33	0.46	38	4	15.7
Hardin township	49	2.74	0.39	2	4	88.1	3.29	0.66	-	-	-
Stratford city (part)	11	2.55	0.35	2	2	100.0	-	(X)	-	-	(X)
Jackson township	164	2.68	0.39	24	27	95.1	2.23	0.36	9	2	13.6
Clare city	77	2.47	0.39	9	6	96.9	1.85	0.38	8	2	23.1
Johnson township	167	2.50	0.40	9	17	97.1	3.54	0.61	-	-	10.7
Barnum city	71	2.75	0.45	9	-	93.0	2.79	0.54	-	-	21.4
Lost Grove township	292	2.71	0.40	16	38	97.5	1.49	0.30	24	4	20.4
Gowrie city (part)	37	1.29	0.26	2	4	78.6	1.39	0.38	6	-	82.6
Harcourt city	139	2.83	0.46	10	11	98.0	1.32	0.32	13	-	-

Table 23. **Owner and Renter Household Characteristics: 2000**—Con.

[Data based on a sample (except Tables 65-68). For information on confidentiality protection, coverage, sampling error, and nonsampling error, see Appendix G.
For location of definitions, see "How to Use This Census Report"]

State County County Subdivision Place	Occupied housing units	Owner-occupied housing units: Average household size	Occupants per room	Year householder moved into unit: 1999 to March 2000	1969 or earlier	Percent 1 unit, detached or attached	Renter-occupied housing units: Average household size	Occupants per room	Year householder moved into unit: 1999 to March 2000	1969 or earlier	Percent 5 or more units in structure
Webster County—Con.											
Newark township	139	2.38	0.36	3	46	89.8	1.95	0.31	2	7	19.0
Vincent city	65	2.36	0.37	3	16	100.0	1.00	0.25	2	-	66.7
Otho township	404	2.45	0.41	12	55	92.6	2.29	0.48	23	-	2.1
Coalville CDP (part)	-	-	(X)	-	-	(X)	-	(X)	-	-	(X)
Otho city	245	2.49	0.41	6	32	92.8	2.02	0.51	13	-	3.1
Pleasant Valley township	303	2.65	0.46	29	84	87.5	2.65	0.63	-	-	-
Coalville CDP (part)	244	2.51	0.44	29	77	89.7	2.81	0.65	-	-	-
Roland township	276	2.90	0.44	9	40	100.0	2.05	0.37	14	7	-
Callender city	168	2.85	0.44	6	26	100.0	1.69	0.40	14	-	-
Sumner township	192	2.43	0.37	8	37	93.5	1.70	0.35	10	2	35.1
Lehigh city (part)	181	2.35	0.36	8	37	94.4	1.70	0.35	10	2	35.1
Washington township	312	2.48	0.40	13	61	87.4	1.79	0.34	39	2	23.5
Duncombe city (part)	208	2.56	0.42	9	25	84.9	1.55	0.35	28	-	33.9
Webster township	91	2.48	0.39	4	19	93.9	2.33	0.44	2	-	-
Lehigh city (part)	40	2.26	0.40	2	6	85.7	3.20	0.62	-	-	-
Yell township	32	2.28	0.37	-	6	100.0	2.64	0.32	2	-	-
Lehigh city (part)	-	-	(X)	-	-	(X)	-	(X)	-	-	(X)
Winnebago County	4 749	2.45	0.37	333	649	96.5	2.07	0.43	393	45	22.0
Buffalo township	520	2.23	0.34	19	93	98.4	2.00	0.36	28	5	17.2
Buffalo Center city	425	2.14	0.34	19	82	98.1	2.00	0.37	24	-	19.0
Center township	1 121	2.34	0.35	71	126	98.0	1.78	0.40	137	15	34.5
Lake Mills city	965	2.34	0.36	71	100	97.6	1.78	0.41	137	-	36.6
Eden township	54	1.98	0.28	6	20	100.0	2.14	0.35	3	-	-
Forest township	1 852	2.49	0.38	158	198	93.9	2.04	0.46	178	6	23.8
Forest City city (part)	1 557	2.48	0.37	141	165	95.4	1.99	0.46	162	6	26.5
Leland city	109	2.20	0.37	5	3	97.6	2.63	0.53	7	-	-
Grant township	76	2.21	0.32	-	17	94.8	4.72	0.60	-	-	-
King township	340	2.52	0.39	28	64	97.7	1.86	0.36	19	7	7.6
Thompson city	268	2.44	0.39	26	53	98.1	1.92	0.39	15	2	9.7
Lincoln township	176	2.44	0.36	14	35	98.7	2.04	0.40	13	-	-
Rake city	113	2.28	0.37	14	17	97.8	1.95	0.43	13	-	-
Linden township	61	2.13	0.32	5	15	100.0	3.28	0.45	8	3	-
Logan township	100	2.47	0.35	8	13	96.4	2.65	0.47	5	-	-
Scarville city (part)	24	2.50	0.46	2	5	86.4	8.50	0.85	-	-	-
Mount Valley township	208	3.00	0.42	8	19	95.5	2.63	0.38	-	-	-
Newton township	83	2.62	0.34	-	29	100.0	2.50	0.48	2	3	-
Norway township	158	2.62	0.39	16	20	100.0	4.67	0.47	-	6	-
Scarville city (part)	13	2.31	0.34	-	2	100.0	-	(X)	-	-	(X)
Winneshiek County	7 734	2.61	0.38	346	1 226	93.4	2.04	0.41	664	118	20.2
Bloomfield township	220	2.28	0.34	8	40	94.2	3.71	0.59	4	-	-
Castalia city	81	2.07	0.34	-	9	91.7	2.14	0.42	4	-	-
Bluffton township	158	2.70	0.44	4	23	91.2	2.29	0.47	6	-	-
Burr Oak township	192	2.56	0.41	13	23	94.4	2.45	0.40	17	4	-
Calmar township	785	2.60	0.40	43	108	95.3	2.16	0.45	76	12	31.6
Calmar city (part)	455	2.43	0.37	35	46	95.3	1.91	0.44	62	8	42.0
Spillville city	171	2.35	0.41	8	28	93.2	1.29	0.31	10	2	-
Canoe township	207	2.77	0.40	19	18	84.9	2.09	0.35	16	10	-
Decorah township	3 405	2.50	0.37	135	424	92.2	1.68	0.40	425	9	30.1
Decorah city	2 823	2.41	0.35	105	399	93.3	1.64	0.39	402	-	32.6
Frankville township	170	3.01	0.42	19	44	91.0	1.86	0.34	9	-	-
Fremont township	95	3.10	0.42	6	23	90.2	2.00	0.43	5	8	-
Glenwood township	202	2.97	0.45	5	14	96.6	1.83	0.33	4	5	-
Hesper township	196	2.48	0.34	2	42	93.5	2.27	0.36	10	-	-
Highland township	121	2.61	0.39	7	25	97.5	2.55	0.36	4	12	-
Jackson township	109	2.23	0.34	-	34	97.2	2.32	0.29	2	12	-
Jackson Junction city	28	2.33	0.33	-	8	90.5	2.71	0.45	2	-	-
Lincoln township	233	2.52	0.37	23	29	95.3	1.67	0.35	11	2	44.2
Ridgeway city	123	2.50	0.37	8	13	97.9	1.93	0.47	11	-	70.4
Madison township	181	2.99	0.44	11	25	94.9	2.13	0.32	13	6	-
Military township	475	2.51	0.37	15	107	98.7	2.89	0.49	20	1	-
Ossian city	328	2.48	0.37	15	49	98.9	2.25	0.47	12	-	-
Orleans township	115	2.64	0.38	3	18	84.1	2.89	0.43	-	7	-
Pleasant township	162	2.72	0.45	4	35	95.0	2.88	0.45	15	3	-
Springfield township	181	2.40	0.31	6	61	95.2	3.89	0.57	20	12	-
Sumner township	130	2.93	0.43	2	17	93.0	2.23	0.32	-	-	-
Washington township	397	2.98	0.44	21	116	94.7	1.79	0.29	7	15	-
Calmar city (part)	-	-	(X)	-	-	(X)	-	(X)	-	-	(X)
Fort Atkinson city	162	2.50	0.40	10	24	87.0	1.96	0.44	7	-	-
Woodbury County	39 151	2.73	0.42	2 273	4 629	92.7	2.26	0.54	5 349	177	39.8
Arlington township	776	2.67	0.41	90	105	89.7	2.25	0.47	61	3	5.2
Moville city	619	2.70	0.41	81	75	92.8	2.09	0.47	50	-	6.6
Banner township	381	2.71	0.39	33	51	95.6	2.27	0.41	38	-	4.7
Lawton city (part)	256	2.75	0.39	24	28	97.7	2.38	0.52	22	-	8.8
Concord township	413	2.87	0.41	28	48	100.0	2.64	0.49	15	-	-
Floyd township	310	2.83	0.42	14	36	99.3	2.33	0.38	5	-	-
Bronson city	102	2.88	0.43	9	11	97.6	1.88	0.33	5	-	-
Lawton city (part)	5	3.80	0.54	-	-	100.0	-	(X)	-	-	(X)
Grange township	82	3.25	0.49	-	8	92.2	2.78	0.53	-	-	-
Grant township	78	2.30	0.32	3	18	93.7	2.33	0.33	6	-	-
Kedron township	353	2.35	0.38	19	53	91.1	2.30	0.38	29	2	8.2
Anthon city (part)	235	2.35	0.40	15	35	91.8	1.80	0.32	22	2	12.5
Correctionville city (part)	32	1.93	0.33	2	8	100.0	3.00	0.60	2	-	-
Lakeport township	58	2.91	0.36	-	-	100.0	3.40	0.34	-	-	-
Liberty township	411	2.52	0.39	25	23	85.7	2.87	0.49	18	2	7.2
Salix city	160	2.43	0.41	5	17	78.7	2.30	0.42	10	2	18.2
Sergeant Bluff city (part)	-	-	(X)	-	-	(X)	-	(X)	-	-	(X)
Liston township	263	2.12	0.31	10	45	95.9	3.21	0.49	11	1	-
Danbury city	182	1.99	0.29	10	35	96.3	2.19	0.44	5	-	-
Little Sioux township	233	2.62	0.39	40	38	88.8	1.63	0.28	6	6	-
Smithland city	100	2.24	0.35	6	21	79.8	1.91	0.35	4	-	-
Miller township	114	2.44	0.36	7	13	91.9	2.68	0.41	7	1	7.1
Anthon city (part)	50	1.95	0.30	1	5	88.4	1.57	0.19	-	-	-
Morgan township	74	2.12	0.26	2	16	100.0	3.24	0.56	-	-	-

Table 23. **Owner and Renter Household Characteristics: 2000**—Con.

[Data based on a sample (except Tables 65-68). For information on confidentiality protection, coverage, sampling error, and nonsampling error, see Appendix G.
For location of definitions, see "How to Use This Census Report"]

State County County Subdivision Place	Occupied housing units	Owner-occupied housing units: Average household size	Occupants per room	Year householder moved into unit: 1999 to March 2000	1969 or earlier	Percent 1 unit, detached or attached	Renter-occupied housing units: Average household size	Occupants per room	Year householder moved into unit: 1999 to March 2000	1969 or earlier	Percent 5 or more units in structure
Woodbury County—Con.											
Moville township	107	3.14	0.44	13	15	92.8	3.00	0.51	5	-	-
Oto township	114	2.66	0.41	3	22	97.5	2.83	0.48	15	2	-
Oto city	53	2.50	0.41	3	5	93.3	2.96	0.54	8	-	-
Rock township	290	2.46	0.37	17	31	92.7	2.24	0.40	12	7	-
Correctionville city (part)	87	2.29	0.38	10	11	84.0	2.25	0.47	6	2	-
Cushing city	107	2.43	0.35	2	13	94.7	1.92	0.42	4	-	-
Rutland township	256	2.71	0.42	6	46	92.3	2.00	0.40	12	-	-
Pierson city	139	2.59	0.41	4	9	93.2	2.10	0.48	6	-	-
Sioux City city (part)	32 048	2.75	0.43	1 747	3 822	92.9	2.21	0.55	4 853	115	44.2
Sloan township	482	2.49	0.37	32	41	93.9	2.19	0.46	47	2	27.6
Sloan city	424	2.45	0.36	29	32	94.8	2.15	0.46	41	2	29.1
Union township	310	2.36	0.36	13	52	93.2	2.53	0.48	26	3	5.4
Correctionville city (part)	221	2.33	0.36	11	25	91.5	2.34	0.51	22	-	7.1
West Fork township	140	2.41	0.35	9	28	96.0	2.58	0.39	11	4	-
Willow township	178	2.48	0.38	15	29	95.6	2.17	0.39	6	19	-
Hornick city	105	2.55	0.40	15	12	94.2	3.00	0.38	-	-	-
Wolf Creek township	85	2.95	0.41	-	9	100.0	2.83	0.45	6	1	-
Woodbury township	1 595	2.84	0.41	147	80	86.2	3.04	0.57	160	9	14.6
Sergeant Bluff city (part)	1 132	2.83	0.43	115	32	78.9	3.11	0.59	153	9	16.2
Worth County	3 278	2.43	0.37	158	523	96.5	2.16	0.43	211	32	17.2
Barton township	64	2.56	0.38	6	5	86.7	2.74	0.44	6	-	-
Bristol township	195	2.62	0.39	9	21	98.3	1.45	0.26	5	-	-
Joice city	94	2.31	0.34	3	8	96.4	1.55	0.46	5	-	-
Brookfield township	131	2.76	0.45	13	13	100.0	3.78	0.53	21	-	-
Danville township	130	2.22	0.32	9	24	100.0	2.20	0.32	-	2	-
Hanlontown city (part)	40	2.63	0.40	-	10	100.0	-	(X)	-	-	(X)
Deer Creek township	66	2.53	0.39	-	17	100.0	3.27	0.46	-	-	-
Fertile township	311	2.49	0.38	13	71	95.5	2.69	0.54	9	2	-
Fertile city	151	2.48	0.37	11	35	100.0	2.58	0.49	6	-	-
Hanlontown city (part)	49	2.32	0.36	2	4	100.0	2.40	0.58	3	2	-
Grove township	994	2.29	0.35	47	112	97.4	1.72	0.42	95	-	25.4
Northwood city	915	2.29	0.36	47	91	97.1	1.72	0.42	95	-	25.4
Hartland township	100	2.46	0.37	-	22	85.4	3.45	0.58	-	-	-
Kensett township	231	2.32	0.35	4	55	95.3	1.90	0.31	3	-	20.0
Kensett city	126	2.20	0.35	4	23	95.7	1.73	0.30	-	-	36.4
Lincoln township	711	2.51	0.40	32	105	95.2	2.08	0.42	49	13	26.5
Manly city	548	2.46	0.40	32	71	94.3	1.94	0.43	40	4	34.9
Silver Lake township	94	2.15	0.32	7	17	100.0	3.61	0.59	6	-	-
Union township	251	2.64	0.37	18	61	99.0	1.64	0.32	17	15	9.4
Grafton city	123	2.45	0.37	4	14	97.9	2.21	0.45	10	-	17.2
Wright County	5 940	2.42	0.37	328	794	97.0	2.19	0.46	505	47	23.9
Belmond township	206	2.77	0.43	16	29	96.4	2.83	0.76	5	-	-
Belmond city (part)	107	2.67	0.44	3	4	100.0	2.83	0.76	5	-	-
Blaine township	351	2.03	0.31	14	62	97.7	2.64	0.42	24	4	15.4
Dows city (part)	247	2.03	0.33	10	41	97.9	2.41	0.42	21	-	23.7
Galt city	15	1.87	0.30	-	2	100.0	-	(X)	-	-	(X)
Boone township	58	2.26	0.29	-	-	100.0	4.84	0.69	-	2	-
Dayton township	159	2.44	0.39	-	10	93.5	3.26	0.59	3	-	-
Clarion city (part)	89	2.17	0.37	-	10	89.3	3.14	0.88	3	-	-
Eagle Grove township	1 641	2.52	0.39	88	255	97.3	2.14	0.47	165	6	16.4
Eagle Grove city	1 515	2.50	0.39	75	236	97.2	2.09	0.47	165	6	16.2
Goldfield city (part)	27	2.90	0.44	2	-	100.0	1.00	0.38	-	-	100.0
Grant township	707	2.47	0.36	60	70	95.3	2.16	0.49	62	6	31.5
Clarion city (part)	555	2.50	0.36	51	50	97.0	2.24	0.53	62	-	34.5
Iowa township	174	2.51	0.38	2	32	98.7	1.88	0.27	5	-	-
Rowan city	93	2.32	0.36	2	12	97.5	1.71	0.32	5	-	-
Lake township	151	2.03	0.30	11	18	94.4	2.89	0.56	19	10	6.6
Clarion city (part)	77	1.80	0.28	5	13	90.2	2.23	0.64	12	5	15.4
Liberty township	322	2.34	0.35	9	50	98.5	2.41	0.47	17	4	22.0
Goldfield city (part)	269	2.32	0.35	9	50	98.2	1.81	0.48	11	4	31.0
Lincoln township	595	2.46	0.39	49	56	97.1	1.73	0.44	92	-	34.8
Clarion city (part)	533	2.43	0.39	49	45	96.8	1.65	0.43	78	-	38.2
Norway township	67	2.63	0.36	-	33	100.0	1.76	0.29	-	-	-
Pleasant township	1 124	2.35	0.38	65	109	98.5	1.83	0.44	97	-	45.6
Belmond city (part)	1 010	2.35	0.38	47	109	98.3	1.70	0.44	89	-	51.9
Troy township	83	2.48	0.33	3	24	100.0	2.67	0.51	-	4	-
Vernon township	63	2.48	0.33	-	16	95.2	3.00	0.44	4	4	-
Wall Lake township	70	2.41	0.35	3	15	100.0	3.08	0.41	-	5	-
Woolstock township	169	2.12	0.36	8	15	89.2	2.33	0.37	12	2	-
Woolstock city	99	2.08	0.36	8	15	90.4	2.13	0.49	2	2	-

Table 24. **Owner and Renter Household Characteristics: 2000**

[Data based on a sample (except Tables 65-68). For information on confidentiality protection, coverage, sampling error, and nonsampling error, see Appendix G.
For location of definitions, see "How to Use This Census Report"]

State County Place	Occupied housing units	Owner-occupied housing units: Average household size	Occupants per room	Year householder moved into unit: 1999 to March 2000	1969 or earlier	Percent 1 unit, detached or attached	Renter-occupied housing units: Average household size	Occupants per room	Year householder moved into unit: 1999 to March 2000	1969 or earlier	Percent 5 or more units in structure
The State	**1 149 276**	**2.59**	**0.40**	**76 792**	**134 062**	**92.4**	**2.10**	**0.47**	**129 102**	**7 371**	**37.6**
COUNTY											
Adair County	3 398	2.43	0.37	189	547	93.4	2.18	0.41	214	52	10.6
Adams County	1 867	2.39	0.37	60	318	91.1	2.18	0.42	128	35	14.7
Allamakee County	5 722	2.51	0.40	318	778	86.7	2.42	0.49	368	84	16.2
Appanoose County	5 779	2.44	0.41	351	706	89.4	2.04	0.45	620	30	21.5
Audubon County	2 773	2.39	0.37	122	440	97.4	2.40	0.42	151	49	9.8
Benton County	9 746	2.66	0.41	701	1 289	94.8	2.21	0.45	677	69	18.2
Black Hawk County	49 683	2.55	0.41	2 814	6 659	92.7	2.21	0.52	6 469	300	41.7
Boone County	10 374	2.48	0.39	832	1 251	92.6	2.29	0.50	1 044	40	29.1
Bremer County	8 860	2.60	0.39	588	1 222	95.0	2.01	0.42	649	80	25.9
Buchanan County	7 933	2.70	0.42	475	1 098	91.4	2.26	0.46	543	49	12.5
Buena Vista County	7 499	2.53	0.38	394	990	94.3	2.56	0.54	878	75	21.0
Butler County	6 175	2.45	0.37	291	1 036	97.0	2.35	0.42	355	86	6.7
Calhoun County	4 513	2.43	0.37	192	670	97.4	1.89	0.38	303	36	24.6
Carroll County	8 486	2.65	0.38	413	1 107	96.9	1.93	0.40	675	78	31.4
Cass County	6 120	2.49	0.37	333	855	94.0	1.82	0.38	504	50	22.8
Cedar County	7 147	2.61	0.39	437	894	91.6	2.14	0.39	463	77	11.9
Cerro Gordo County	19 374	2.52	0.39	1 237	2 422	95.1	1.82	0.42	2 002	121	37.3
Cherokee County	5 378	2.44	0.37	233	804	96.2	2.10	0.39	449	79	19.9
Chickasaw County	5 192	2.55	0.38	251	898	94.8	2.18	0.42	325	51	13.6
Clarke County	3 584	2.51	0.40	316	447	91.0	2.51	0.53	398	22	21.8
Clay County	7 259	2.46	0.37	427	875	94.7	2.11	0.46	903	60	31.1
Clayton County	7 375	2.50	0.38	422	1 212	92.5	2.36	0.44	536	100	16.0
Clinton County	20 105	2.56	0.40	1 108	2 857	95.1	2.13	0.46	2 008	106	29.7
Crawford County	6 441	2.60	0.38	353	870	94.1	2.34	0.46	611	57	22.0
Dallas County	15 584	2.72	0.40	1 654	1 217	91.1	2.16	0.48	1 539	87	40.6
Davis County	3 207	2.72	0.44	203	445	89.9	2.15	0.45	198	35	11.2
Decatur County	3 337	2.55	0.40	198	347	90.1	1.94	0.44	424	14	23.6
Delaware County	6 834	2.77	0.42	471	887	92.6	2.26	0.41	382	51	11.2
Des Moines County	17 270	2.52	0.41	981	2 496	91.2	2.05	0.47	1 943	101	28.5
Dickinson County	7 103	2.35	0.36	601	644	90.0	2.00	0.43	593	31	24.0
Dubuque County	33 690	2.68	0.41	2 134	4 655	90.7	2.04	0.47	3 376	196	38.6
Emmet County	4 450	2.50	0.39	208	713	95.2	1.92	0.40	417	51	18.5
Fayette County	8 778	2.52	0.38	457	1 345	94.8	2.08	0.41	741	91	12.9
Floyd County	6 828	2.49	0.38	303	1 001	96.5	2.16	0.44	613	69	13.6
Franklin County	4 356	2.54	0.38	241	681	98.5	2.03	0.38	406	23	18.9
Fremont County	3 199	2.48	0.38	193	452	92.7	2.37	0.46	263	32	7.8
Greene County	4 205	2.51	0.39	191	528	95.4	2.08	0.39	292	80	11.2
Grundy County	4 984	2.54	0.39	264	728	94.9	2.07	0.38	311	43	8.2
Guthrie County	4 641	2.48	0.39	354	629	95.9	2.04	0.39	303	75	21.8
Hamilton County	6 692	2.54	0.38	400	898	95.3	2.11	0.43	533	73	19.6
Hancock County	4 795	2.53	0.38	240	586	94.2	2.33	0.43	345	65	18.9
Hardin County	7 628	2.40	0.36	379	1 080	95.6	2.21	0.44	648	92	10.5
Harrison County	6 115	2.57	0.39	464	741	92.9	2.30	0.46	442	75	15.5
Henry County	7 626	2.60	0.40	563	850	88.7	2.08	0.45	749	43	23.0
Howard County	3 974	2.47	0.38	222	664	94.1	2.30	0.44	261	50	10.2
Humboldt County	4 295	2.39	0.35	205	663	96.3	2.33	0.45	328	63	14.8
Ida County	3 213	2.46	0.36	116	511	96.7	2.20	0.40	254	41	14.2
Iowa County	6 163	2.64	0.39	510	1 031	92.7	2.01	0.42	429	76	17.5
Jackson County	8 078	2.54	0.40	464	1 097	90.4	2.27	0.48	620	52	18.5
Jasper County	14 689	2.52	0.40	1 025	1 872	92.5	2.11	0.46	1 352	86	33.1
Jefferson County	6 649	2.46	0.38	462	649	86.8	2.09	0.45	887	46	16.5
Johnson County	44 080	2.64	0.39	3 018	2 171	84.6	1.94	0.50	10 133	142	60.8
Jones County	7 560	2.54	0.38	438	1 049	90.3	2.25	0.43	595	101	14.9
Keokuk County	4 586	2.48	0.38	225	750	93.0	2.33	0.43	259	50	8.4
Kossuth County	6 974	2.40	0.35	420	1 141	96.9	2.49	0.45	411	105	19.6
Lee County	15 161	2.54	0.41	830	2 169	91.8	1.99	0.46	1 316	63	25.9
Linn County	76 753	2.62	0.40	6 112	7 841	89.1	1.94	0.47	9 508	328	50.0
Louisa County	4 519	2.70	0.43	263	621	86.8	2.53	0.50	323	45	13.6
Lucas County	3 811	2.51	0.41	323	466	91.6	2.07	0.46	253	23	25.6
Lyon County	4 428	2.71	0.40	252	655	96.6	2.15	0.37	251	50	13.1
Madison County	5 326	2.67	0.41	389	627	92.7	2.23	0.47	360	25	21.1
Mahaska County	8 880	2.55	0.40	551	826	91.5	2.21	0.48	1 046	68	23.2
Marion County	12 017	2.66	0.42	981	1 188	90.8	2.01	0.46	1 132	85	29.8
Marshall County	15 338	2.56	0.39	1 031	1 814	92.9	2.27	0.51	1 556	100	29.9
Mills County	5 324	2.64	0.41	439	484	89.3	2.46	0.49	419	30	18.4
Mitchell County	4 294	2.54	0.38	230	715	95.7	2.13	0.39	233	34	15.2
Monona County	4 211	2.30	0.36	211	692	91.4	2.35	0.44	284	53	14.0
Monroe County	3 228	2.51	0.41	199	416	87.4	2.15	0.46	313	17	16.6
Montgomery County	4 886	2.50	0.38	285	665	92.9	1.98	0.39	501	55	16.1
Muscatine County	15 847	2.68	0.42	1 165	1 555	88.9	2.31	0.51	1 367	79	27.2
O'Brien County	6 001	2.46	0.37	300	791	96.8	2.27	0.44	506	47	20.1
Osceola County	2 778	2.61	0.39	188	451	97.8	2.02	0.38	202	41	13.4
Page County	6 708	2.45	0.37	374	846	94.4	1.99	0.43	738	69	26.0
Palo Alto County	4 119	2.39	0.36	288	579	96.8	2.30	0.42	345	48	15.4
Plymouth County	9 372	2.72	0.39	613	1 208	93.8	2.25	0.45	749	94	25.5
Pocahontas County	3 617	2.44	0.36	185	645	97.5	1.99	0.35	226	39	10.7
Polk County	149 112	2.66	0.41	12 326	13 223	92.9	1.99	0.51	20 827	458	62.4
Pottawattamie County	33 844	2.66	0.43	2 220	3 953	93.3	2.26	0.52	4 144	159	41.7
Poweshiek County	7 398	2.47	0.38	466	806	91.9	2.03	0.43	838	68	26.7
Ringgold County	2 245	2.42	0.39	165	324	90.7	2.20	0.44	153	31	14.9
Sac County	4 746	2.42	0.36	207	719	97.4	2.19	0.41	310	70	14.9
Scott County	62 334	2.64	0.40	4 311	6 163	93.2	2.15	0.51	7 965	174	45.6
Shelby County	5 173	2.55	0.37	324	858	95.7	2.30	0.42	362	46	16.4
Sioux County	10 693	2.84	0.41	702	1 184	93.8	2.18	0.43	790	91	17.7
Story County	29 383	2.62	0.38	2 013	1 880	88.7	2.08	0.51	7 018	67	52.1
Tama County	7 018	2.55	0.39	480	1 059	94.7	2.36	0.46	570	98	17.2

Table 24. **Owner and Renter Household Characteristics: 2000**—Con.

[Data based on a sample (except Tables 65-68). For information on confidentiality protection, coverage, sampling error, and nonsampling error, see Appendix G.
For location of definitions, see "How to Use This Census Report"]

State County Place	Occupied housing units	Owner-occupied housing units: Average household size	Occupants per room	Year householder moved into unit: 1999 to March 2000	1969 or earlier	Percent 1 unit, detached or attached	Renter-occupied housing units: Average household size	Occupants per room	Year householder moved into unit: 1999 to March 2000	1969 or earlier	Percent 5 or more units in structure
COUNTY—Con.											
Taylor County	2 824	2.33	0.37	177	375	94.0	2.63	0.48	212	28	7.4
Union County	5 242	2.43	0.38	307	526	93.6	1.95	0.44	544	43	15.1
Van Buren County	3 181	2.44	0.39	241	454	87.3	2.32	0.46	185	8	5.5
Wapello County	14 784	2.44	0.42	831	1 927	90.9	2.13	0.49	1 556	62	26.2
Warren County	14 708	2.81	0.43	1 157	1 384	92.3	2.00	0.45	1 028	29	45.8
Washington County	8 056	2.62	0.40	589	915	91.4	2.15	0.45	659	29	18.7
Wayne County	2 821	2.39	0.38	223	436	92.6	2.12	0.43	181	9	3.1
Webster County	15 878	2.53	0.40	945	2 035	94.7	1.99	0.44	1 690	164	26.0
Winnebago County	4 749	2.45	0.37	333	649	96.5	2.07	0.43	393	45	22.0
Winneshiek County	7 734	2.61	0.38	346	1 226	93.4	2.04	0.41	664	118	20.2
Woodbury County	39 151	2.73	0.42	2 273	4 629	92.7	2.26	0.54	5 349	177	39.8
Worth County	3 278	2.43	0.37	158	523	96.5	2.16	0.43	211	32	17.2
Wright County	5 940	2.42	0.37	328	794	97.0	2.19	0.46	505	47	23.9
PLACE											
Ackley city	740	2.40	0.37	38	94	98.5	2.03	0.45	40	7	5.4
Franklin County (part)	23	2.39	0.32	2	6	100.0	-	(X)	-	-	(X)
Hardin County (part)	717	2.40	0.37	36	88	98.4	2.03	0.45	40	7	5.4
Ackworth city, Warren County	30	2.68	0.45	2	8	78.6	1.00	0.14	-	-	-
Adair city	365	2.39	0.36	43	45	93.1	1.36	0.33	25	-	24.3
Adair County (part)	360	2.41	0.37	43	45	93.0	1.36	0.33	25	-	24.3
Guthrie County (part)	5	1.20	0.17	-	-	100.0	-	(X)	-	-	(X)
Adel city, Dallas County	1 364	2.72	0.42	61	115	90.0	1.86	0.48	160	11	41.6
Afton city, Union County	386	2.38	0.40	32	15	92.0	2.36	0.53	47	-	22.6
Agency city, Wapello County	273	2.54	0.44	17	35	98.2	1.60	0.38	8	6	36.0
Ainsworth city, Washington County	204	2.90	0.44	11	21	82.9	1.80	0.45	17	-	-
Akron city, Plymouth County	673	2.45	0.38	57	70	96.1	1.65	0.39	61	-	38.8
Albert City city, Buena Vista County	293	2.49	0.38	17	40	99.2	2.05	0.39	24	-	12.5
Albia city, Monroe County	1 549	2.40	0.39	107	204	94.0	1.82	0.42	245	6	14.5
Albion city, Marshall County	229	2.76	0.48	16	27	87.9	1.93	0.41	8	2	23.3
Alburnett city, Linn County	202	3.04	0.46	23	17	100.0	2.28	0.53	22	2	35.9
Alden city, Hardin County	346	2.66	0.40	21	43	98.2	2.11	0.46	35	-	4.9
Alexander city, Franklin County	82	2.14	0.30	-	17	100.0	2.00	0.41	9	-	24.0
Algona city, Kossuth County	2 432	2.29	0.35	149	234	95.3	2.26	0.48	216	6	38.5
Alleman city, Polk County	146	2.93	0.41	21	4	100.0	3.31	0.52	-	2	-
Allerton city, Wayne County	229	2.44	0.40	14	28	89.2	2.27	0.45	11	-	4.5
Allison city, Butler County	423	2.24	0.36	21	79	98.0	1.95	0.40	33	7	16.5
Alta city, Buena Vista County	722	2.56	0.39	55	71	91.7	2.52	0.53	88	6	8.7
Alta Vista city, Chickasaw County	120	2.23	0.37	2	26	88.5	1.69	0.40	3	-	-
Alton city, Sioux County	439	2.75	0.39	26	49	94.7	1.68	0.35	37	-	4.1
Altoona city, Polk County	3 837	2.91	0.44	368	171	95.3	2.01	0.52	512	-	76.0
Alvord city, Lyon County	77	2.73	0.41	2	14	95.7	1.71	0.30	7	-	-
Ames city, Story County	18 045	2.52	0.37	1 098	903	89.4	2.11	0.54	5 934	5	58.3
Anamosa city, Jones County	1 751	2.58	0.40	141	134	82.6	1.92	0.44	198	8	19.4
Andover city, Clinton County	40	1.89	0.32	-	10	94.3	4.80	0.83	1	-	-
Andrew city, Jackson County	164	2.87	0.46	6	24	96.6	2.80	0.51	16	-	20.0
Anita city, Cass County	458	2.38	0.39	33	55	93.0	1.60	0.33	39	7	16.8
Ankeny city, Polk County	10 270	2.75	0.41	1 161	524	88.8	2.11	0.53	1 512	18	72.1
Anthon city, Woodbury County	285	2.28	0.38	16	40	91.2	1.77	0.29	22	2	10.6
Aplington city, Butler County	436	2.35	0.36	22	48	98.3	1.74	0.33	23	-	2.7
Arcadia city, Carroll County	173	2.67	0.41	15	26	96.8	1.56	0.28	-	5	-
Archer city, O'Brien County	55	2.33	0.38	6	6	100.0	2.00	0.31	-	-	-
Aredale city, Butler County	37	2.00	0.33	-	12	94.3	2.50	0.36	-	-	-
Arion city, Crawford County	56	2.60	0.44	8	8	72.9	3.75	0.79	-	-	-
Arispe city, Union County	40	1.84	0.31	2	9	89.2	3.00	0.30	-	-	-
Arlington city, Fayette County	204	2.64	0.42	12	26	94.6	1.38	0.31	18	-	34.5
Armstrong city, Emmet County	420	2.33	0.38	23	70	96.4	1.61	0.39	25	2	33.3
Arnolds Park city, Dickinson County	577	1.98	0.34	60	43	75.8	2.11	0.48	46	2	4.3
Arthur city, Ida County	106	2.40	0.37	2	13	98.7	1.79	0.34	12	5	25.0
Asbury city, Dubuque County	841	3.08	0.42	97	43	95.7	1.89	0.43	48	-	20.0
Ashton city, Osceola County	195	2.42	0.37	18	29	98.8	1.87	0.40	16	-	26.7
Aspinwall city, Crawford County	26	2.61	0.44	-	9	100.0	1.00	0.20	-	-	-
Atalissa city, Muscatine County	115	2.37	0.42	9	6	80.9	3.19	0.61	7	4	-
Athelstan city, Taylor County	12	1.70	0.50	-	5	50.0	1.00	0.10	2	-	-
Atkins city, Benton County	362	2.89	0.43	32	43	100.0	1.62	0.38	28	-	25.5
Atlantic city, Cass County	3 116	2.48	0.37	164	339	91.3	1.62	0.39	319	-	35.2
Auburn city, Sac County	132	2.44	0.38	5	12	100.0	2.12	0.42	10	-	20.0
Audubon city, Audubon County	1 030	2.16	0.35	52	156	96.7	2.24	0.50	77	16	15.5
Aurelia city, Cherokee County	422	2.42	0.38	23	61	95.4	2.00	0.38	33	3	2.7
Aurora city, Buchanan County	82	2.44	0.38	7	10	88.2	2.43	0.43	4	-	-
Avoca city, Pottawattamie County	665	2.46	0.37	55	85	98.0	2.08	0.42	60	6	21.9
Ayrshire city, Palo Alto County	89	2.19	0.36	2	7	97.1	1.81	0.45	6	-	42.9
Badger city, Webster County	229	3.15	0.48	8	21	100.0	2.55	0.56	4	-	38.3
Bagley city, Guthrie County	134	2.84	0.47	7	19	95.1	1.71	0.33	12	3	38.7
Baldwin city, Jackson County	56	2.45	0.40	3	9	78.4	1.00	0.22	2	-	-
Balltown city, Dubuque County	24	2.85	0.48	3	5	90.0	0.50	0.13	-	-	-
Bancroft city, Kossuth County	341	2.34	0.36	13	57	100.0	1.94	0.42	27	4	19.7
Bankston city, Dubuque County	15	1.70	0.26	-	2	80.0	2.40	0.30	5	-	-
Barnes City city	88	2.51	0.44	3	13	89.7	1.95	0.49	8	-	-
Mahaska County (part)	88	2.51	0.44	3	13	89.7	1.95	0.49	8	-	-
Poweshiek County (part)	-	-	(X)	-	-	(X)	-	(X)	-	-	(X)

Table 24. **Owner and Renter Household Characteristics: 2000**—Con.

[Data based on a sample (except Tables 65-68). For information on confidentiality protection, coverage, sampling error, and nonsampling error, see Appendix G.
For location of definitions, see "How to Use This Census Report"]

State County Place	Occupied housing units	Owner-occupied housing units: Average household size	Occupants per room	Year householder moved into unit: 1999 to March 2000	1969 or earlier	Percent 1 unit, detached or attached	Renter-occupied housing units: Average household size	Occupants per room	Year householder moved into unit: 1999 to March 2000	1969 or earlier	Percent 5 or more units in structure
PLACE—Con.											
Barnum city, Webster County	71	2.75	0.45	9	-	93.0	2.79	0.54	-	-	21.4
Bassett city, Chickasaw County	28	2.16	0.35	-	8	100.0	4.33	0.87	-	-	-
Batavia city, Jefferson County	221	2.28	0.39	11	29	76.3	1.74	0.47	12	-	-
Battle Creek city, Ida County	325	2.12	0.34	16	63	94.9	2.28	0.42	24	3	5.9
Baxter city, Jasper County	437	2.41	0.38	27	46	93.2	2.13	0.47	54	-	15.4
Bayard city, Guthrie County	222	2.42	0.40	20	38	99.4	1.89	0.37	19	-	50.0
Beacon city, Mahaska County	209	2.51	0.47	23	22	60.3	1.72	0.34	9	-	12.0
Beaconsfield city, Ringgold County	8	1.17	0.25	-	-	66.7	1.50	0.38	-	-	-
Beaman city, Grundy County	85	2.75	0.45	2	9	100.0	2.31	0.41	9	-	6.9
Beaver city, Boone County	20	2.72	0.39	-	2	100.0	3.00	0.60	-	-	-
Bedford city, Taylor County	700	2.16	0.34	41	61	97.4	2.65	0.57	53	3	1.9
Belle Plaine city, Benton County	1 204	2.60	0.42	85	163	95.5	1.53	0.40	96	-	21.8
Bellevue city, Jackson County	936	2.51	0.41	46	174	91.1	2.14	0.49	75	4	21.7
Belmond city, Wright County	1 117	2.39	0.39	50	113	98.5	1.75	0.45	94	-	49.8
Bennett city, Cedar County	152	2.59	0.40	9	18	98.5	2.36	0.42	6	-	-
Benton city, Ringgold County	16	2.00	0.35	4	3	71.4	1.50	0.30	-	-	-
Berkley city, Boone County	12	2.40	0.35	-	2	80.0	1.50	0.38	-	-	-
Bernard city, Dubuque County	50	1.95	0.32	-	21	72.7	2.00	0.60	2	-	-
Bertram city, Linn County	105	2.52	0.38	-	12	100.0	1.00	0.25	-	-	-
Bettendorf city, Scott County	12 476	2.66	0.38	960	981	93.6	1.90	0.45	1 322	25	54.6
Bevington city	26	1.86	0.34	1	3	45.5	2.50	0.45	-	-	-
Madison County (part)	23	1.79	0.36	1	3	36.8	2.50	0.45	-	-	-
Warren County (part)	3	2.33	0.29	-	-	100.0	-	(X)	-	-	(X)
Birmingham city, Van Buren County	184	2.26	0.37	9	25	79.2	1.76	0.39	14	-	-
Blairsburg city, Hamilton County	89	2.82	0.41	6	10	94.0	1.95	0.31	4	3	-
Blairstown city, Benton County	290	2.71	0.40	16	30	99.1	1.43	0.34	14	-	10.5
Blakesburg city, Wapello County	168	2.24	0.38	17	21	77.6	2.33	0.53	19	-	25.6
Blanchard city, Page County	33	2.10	0.34	8	6	87.1	2.50	0.50	-	-	-
Blencoe city, Monona County	111	2.21	0.36	-	26	92.2	1.76	0.43	3	-	-
Blockton city, Taylor County	90	2.07	0.35	2	13	86.6	2.09	0.44	12	-	30.4
Bloomfield city, Davis County	1 133	2.24	0.37	60	124	92.1	2.02	0.48	97	-	24.7
Blue Grass city, Scott County	442	2.71	0.43	35	46	98.4	2.10	0.46	33	-	-
Bode city, Humboldt County	143	2.39	0.37	5	15	96.5	1.30	0.29	11	-	6.7
Bonaparte city, Van Buren County	191	2.63	0.40	8	33	98.5	1.82	0.42	19	-	-
Bondurant city, Polk County	663	2.91	0.47	59	45	98.7	2.19	0.52	33	-	22.1
Boone city, Boone County	5 319	2.44	0.39	398	574	94.6	2.10	0.52	672	-	37.2
Bouton city, Dallas County	55	2.25	0.40	3	2	90.0	2.00	0.42	2	8	-
Boxholm city, Boone County	101	2.28	0.36	-	25	100.0	1.14	0.30	8	-	71.4
Boyden city, Sioux County	269	2.53	0.41	18	32	95.6	2.02	0.49	17	2	19.5
Braddyville city, Page County	76	2.24	0.39	13	5	89.8	1.82	0.44	12	-	-
Bradgate city, Humboldt County	50	2.10	0.35	2	8	94.9	1.73	0.27	3	-	-
Brandon city, Buchanan County	135	2.10	0.34	22	26	90.6	2.90	0.62	8	-	13.8
Brayton city, Audubon County	72	2.10	0.37	5	7	95.8	2.25	0.49	6	-	16.7
Breda city, Carroll County	208	2.35	0.36	10	35	98.8	1.77	0.38	10	2	25.5
Bridgewater city, Adair County	87	1.93	0.31	6	16	97.1	1.35	0.27	10	3	-
Brighton city, Washington County	283	2.38	0.37	20	34	94.9	2.45	0.54	38	-	3.0
Bristow city, Butler County	75	2.48	0.38	5	11	89.6	4.00	0.67	5	-	-
Britt city, Hancock County	874	2.29	0.35	39	110	98.8	2.23	0.44	56	-	20.0
Bronson city, Woodbury County	102	2.88	0.43	9	11	97.6	1.88	0.33	5	-	-
Brooklyn city, Poweshiek County	570	2.41	0.37	28	68	97.5	1.78	0.39	69	2	23.1
Brunsville city, Plymouth County	57	2.46	0.38	7	5	95.7	2.91	0.47	2	-	-
Buckeye city, Hardin County	40	2.43	0.39	-	11	100.0	2.00	0.36	2	-	-
Buck Grove city, Crawford County	22	2.12	0.32	-	3	100.0	2.80	0.70	3	-	-
Buffalo city, Scott County	494	2.85	0.48	35	88	98.9	1.97	0.42	50	4	18.7
Buffalo Center city, Winnebago County	425	2.14	0.34	19	82	98.1	2.00	0.37	24	-	19.0
Burlington city, Des Moines County	11 135	2.49	0.40	568	1 614	96.2	2.03	0.47	1 526	64	29.3
Burt city, Kossuth County	224	2.45	0.38	20	32	98.4	1.50	0.36	22	-	33.3
Bussey city, Marion County	178	2.36	0.40	4	38	87.9	3.26	0.73	19	-	15.8
Calamus city, Clinton County	168	2.48	0.38	16	21	95.1	2.29	0.46	8	-	8.3
Callender city, Webster County	168	2.85	0.44	6	26	100.0	1.69	0.40	14	-	-
Calmar city, Winneshiek County	455	2.43	0.37	35	46	95.3	1.91	0.44	62	8	42.0
Calumet city, O'Brien County	74	2.39	0.34	5	7	97.0	2.43	0.34	-	-	-
Camanche city, Clinton County	1 784	2.61	0.43	75	212	87.0	1.58	0.41	88	7	49.7
Cambridge city, Story County	312	2.61	0.43	28	35	87.2	2.67	0.62	17	1	12.8
Cantril city, Van Buren County	114	2.27	0.39	12	14	89.0	2.26	0.46	12	-	-
Carbon city, Adams County	15	1.54	0.31	-	2	100.0	1.00	0.25	-	-	-
Carlisle city	1 334	2.61	0.41	98	186	86.1	2.38	0.58	99	-	53.1
Polk County (part)	16	2.13	0.39	8	-	100.0	-	(X)	-	-	(X)
Warren County (part)	1 318	2.62	0.42	90	186	85.9	2.38	0.58	99	-	53.1
Carpenter city, Mitchell County	52	2.67	0.48	6	6	91.8	0.67	0.08	-	-	-
Carroll city, Carroll County	4 156	2.63	0.38	221	425	95.7	1.71	0.41	437	7	48.8
Carson city, Pottawattamie County	284	2.33	0.35	17	35	99.2	2.10	0.52	11	-	20.5
Carter Lake city, Pottawattamie County	1 221	2.57	0.43	105	162	84.0	3.25	0.60	52	-	-
Cascade city	774	2.58	0.40	30	127	97.2	2.07	0.47	47	12	29.1
Dubuque County (part)	633	2.62	0.40	26	84	96.4	1.98	0.45	47	12	30.7
Jones County (part)	141	2.47	0.41	4	43	100.0	3.73	0.65	-	-	-
Casey city	202	2.48	0.40	24	25	95.7	1.87	0.38	6	2	21.1
Adair County (part)	6	1.75	0.29	2	-	100.0	1.00	0.20	2	-	-
Guthrie County (part)	196	2.50	0.40	22	25	95.6	1.92	0.39	4	2	22.2
Castalia city, Winneshiek County	81	2.07	0.34	-	9	91.7	2.14	0.42	4	-	-
Castana city, Monona County	74	2.57	0.39	8	12	93.7	2.73	0.54	4	-	-
Cedar Falls city, Black Hawk County	12 835	2.57	0.40	746	1 459	88.5	2.26	0.52	2 395	17	47.8
Cedar Rapids city, Linn County	49 810	2.54	0.39	3 761	5 249	89.5	1.93	0.48	7 169	196	54.6

Table 24. **Owner and Renter Household Characteristics: 2000**—Con.

[Data based on a sample (except Tables 65-68). For information on confidentiality protection, coverage, sampling error, and nonsampling error, see Appendix G.
For location of definitions, see "How to Use This Census Report"]

State County Place	Occupied housing units	Owner-occupied housing units: Average household size	Occupants per room	Year householder moved into unit: 1999 to March 2000	1969 or earlier	Percent 1 unit, detached or attached	Renter-occupied housing units: Average household size	Occupants per room	Year householder moved into unit: 1999 to March 2000	1969 or earlier	Percent 5 or more units in structure
PLACE—Con.											
Center Junction city, Jones County	60	2.07	0.32	1	29	91.4	1.00	0.20	-	-	-
Center Point city, Linn County	769	2.77	0.44	83	61	98.5	2.10	0.51	36	9	27.7
Centerville city, Appanoose County	2 566	2.50	0.41	147	254	91.5	1.73	0.41	413	-	32.2
Central City city, Linn County	484	2.56	0.42	28	56	97.3	1.79	0.45	31	2	13.7
Centralia city, Dubuque County	46	2.74	0.44	-	5	89.7	2.43	0.43	3	-	-
Chariton city, Lucas County	1 954	2.45	0.39	176	221	94.2	1.83	0.46	192	8	38.1
Charles City city, Floyd County	3 329	2.35	0.37	104	495	99.0	1.96	0.44	468	6	18.5
Charlotte city, Clinton County	165	2.69	0.41	11	22	92.6	2.16	0.51	12	-	25.0
Charter Oak city, Crawford County	247	2.26	0.35	11	33	99.0	2.00	0.36	12	-	13.0
Chatsworth city, Sioux County	35	2.35	0.43	4	3	88.2	4.00	0.67	1	-	-
Chelsea city, Tama County	91	2.85	0.45	4	22	97.3	4.88	0.78	5	2	18.8
Cherokee city, Cherokee County	2 375	2.30	0.35	104	289	95.5	1.87	0.42	283	26	36.2
Chester city, Howard County	72	2.24	0.36	3	13	89.7	2.00	0.40	6	3	21.4
Chillicothe city, Wapello County	32	2.30	0.41	4	3	63.0	3.60	0.82	-	-	-
Churdan city, Greene County	205	2.32	0.36	7	38	98.8	2.03	0.38	4	-	5.6
Cincinnati city, Appanoose County	179	2.39	0.44	15	13	86.5	1.67	0.38	3	-	-
Clare city, Webster County	77	2.47	0.39	9	6	96.9	1.85	0.38	8	2	23.1
Clarence city, Cedar County	427	2.38	0.36	20	60	95.6	1.91	0.38	30	2	19.8
Clarinda city, Page County	2 034	2.37	0.35	161	195	95.7	1.92	0.44	269	12	25.9
Clarion city, Wright County	1 254	2.41	0.37	105	118	95.9	1.95	0.50	155	5	33.7
Clarksville city, Butler County	579	2.39	0.39	28	74	97.8	2.39	0.50	35	4	10.5
Clayton city, Clayton County	29	1.97	0.34	-	2	79.3	-	(X)	-	-	(X)
Clearfield city	170	2.00	0.33	10	20	90.2	1.94	0.37	13	2	-
Ringgold County (part)	4	1.00	0.22	2	-	50.0	-	(X)	-	-	(X)
Taylor County (part)	166	2.03	0.33	8	20	91.6	1.94	0.37	13	2	-
Clear Lake city, Cerro Gordo County	3 482	2.52	0.39	237	247	89.2	1.63	0.38	325	11	44.1
Cleghorn city, Cherokee County	106	2.56	0.39	5	21	98.0	3.38	0.54	4	-	-
Clemons city, Marshall County	58	2.61	0.44	4	4	92.2	1.57	0.26	2	-	-
Clermont city, Fayette County	298	2.58	0.39	21	24	96.5	1.88	0.42	19	2	9.8
Clinton city, Clinton County	11 431	2.49	0.39	622	1 593	96.0	2.09	0.48	1 422	52	31.4
Clio city, Wayne County	40	3.14	0.50	2	6	100.0	1.33	0.31	-	-	-
Clive city	4 731	3.00	0.38	537	139	96.4	1.81	0.43	565	-	68.8
Dallas County (part)	760	3.13	0.39	202	-	97.1	0.75	0.38	8	-	100.0
Polk County (part)	3 971	2.96	0.38	335	139	96.3	1.82	0.43	557	-	68.6
Clutier city, Tama County	110	2.17	0.34	4	31	94.7	2.20	0.38	2	-	-
Coalville CDP, Webster County	244	2.51	0.44	29	77	89.7	2.81	0.65	-	-	-
Coburg city, Montgomery County	10	3.00	0.55	-	-	75.0	5.50	0.79	-	-	-
Coggon city, Linn County	275	2.64	0.40	16	43	99.1	3.09	0.64	10	-	4.3
Coin city, Page County	101	2.26	0.35	4	6	92.6	2.90	0.50	6	-	-
Colesburg city, Delaware County	187	2.36	0.36	10	33	97.5	1.57	0.34	12	-	-
Colfax city, Jasper County	830	2.62	0.44	58	114	88.3	2.35	0.47	49	5	26.2
College Springs city, Page County	95	2.69	0.39	8	7	88.8	2.83	0.77	2	-	-
Collins city, Story County	207	2.51	0.44	11	10	96.0	2.14	0.44	30	-	22.4
Colo city, Story County	339	2.67	0.38	26	43	97.1	2.21	0.42	31	-	6.5
Columbus City city, Louisa County	127	3.48	0.60	7	16	66.7	1.25	0.25	9	-	-
Columbus Junction city, Louisa County	692	2.60	0.41	25	81	92.0	2.54	0.62	90	-	31.7
Colwell city, Floyd County	32	2.14	0.33	-	1	100.0	3.75	0.58	-	-	-
Conesville city, Muscatine County	134	2.93	0.57	11	10	52.2	3.86	0.93	8	-	-
Conrad city, Grundy County	441	2.49	0.40	24	47	93.1	1.76	0.42	38	-	18.3
Conway city, Taylor County	20	2.29	0.45	2	-	85.7	3.00	0.45	2	-	-
Coon Rapids city	537	2.44	0.36	20	98	96.7	1.91	0.38	39	6	11.0
Carroll County (part)	537	2.44	0.36	20	98	96.7	1.91	0.38	39	6	11.0
Guthrie County (part)	-	-	(X)	-	-	(X)	-	(X)	-	-	(X)
Coppock city	23	3.44	0.59	-	4	50.0	1.40	0.23	2	-	-
Henry County (part)	15	3.20	0.60	-	4	46.7	-	(X)	-	-	(X)
Jefferson County (part)	2	-	(X)	-	-	(X)	1.00	0.10	-	-	-
Washington County (part)	6	4.67	0.56	-	-	66.7	1.67	0.50	2	-	-
Coralville city, Johnson County	6 448	2.69	0.41	490	159	82.7	1.75	0.48	1 629	9	64.8
Corning city, Adams County	802	2.33	0.36	29	100	97.5	1.64	0.37	77	4	27.4
Correctionville city, Woodbury County	340	2.28	0.36	23	44	90.3	2.36	0.51	30	2	5.6
Corwith city, Hancock County	140	2.63	0.41	6	18	100.0	1.67	0.38	5	2	59.3
Corydon city, Wayne County	724	2.17	0.34	53	104	94.4	1.89	0.43	70	-	7.3
Cotter city, Louisa County	20	2.73	0.53	-	2	100.0	2.40	0.27	-	3	-
Coulter city, Franklin County	103	2.65	0.39	7	10	100.0	2.44	0.50	13	-	-
Council Bluffs city, Pottawattamie County	22 900	2.63	0.45	1 413	2 564	92.3	2.21	0.54	3 631	64	48.4
Craig city, Plymouth County	41	2.48	0.38	3	4	100.0	2.38	0.38	2	-	-
Crawfordsville city, Washington County	120	2.22	0.36	15	16	92.2	4.24	0.77	6	-	-
Crescent city, Pottawattamie County	190	2.90	0.46	18	14	100.0	1.25	0.23	-	-	-
Cresco city, Howard County	1 663	2.34	0.36	102	232	94.2	2.10	0.45	149	12	14.9
Creston city, Union County	3 353	2.38	0.38	141	315	95.0	1.86	0.44	444	36	17.2
Cromwell city, Union County	48	3.51	0.61	-	7	95.3	1.00	0.25	3	-	-
Crystal Lake city, Hancock County	124	2.30	0.38	2	19	95.0	1.88	0.45	13	-	25.0
Cumberland city, Cass County	125	2.38	0.39	1	18	96.9	1.22	0.27	11	2	33.3
Cumming city, Warren County	62	2.47	0.36	-	15	92.5	3.56	0.58	-	-	-
Curlew city, Palo Alto County	28	2.12	0.38	-	6	84.6	1.00	0.20	2	-	-
Cushing city, Woodbury County	107	2.43	0.35	2	13	94.7	1.92	0.42	4	-	-
Cylinder city, Palo Alto County	43	2.38	0.35	5	13	93.8	3.36	0.57	4	-	-
Dakota City city, Humboldt County	359	2.59	0.39	31	33	97.6	2.45	0.47	29	-	-
Dallas Center city, Dallas County	603	2.58	0.38	66	55	97.6	2.47	0.51	37	3	26.9
Dana city, Greene County	24	2.72	0.44	2	2	100.0	3.17	0.53	4	-	-
Danbury city, Woodbury County	182	1.99	0.29	10	35	96.3	2.19	0.44	5	-	-
Danville city, Des Moines County	352	2.65	0.44	20	49	89.5	2.03	0.43	23	-	28.4
Davenport city, Scott County	39 119	2.58	0.40	2 522	3 958	93.3	2.19	0.53	5 967	94	47.5

Table 24. **Owner and Renter Household Characteristics: 2000**—Con.

[Data based on a sample (except Tables 65-68). For information on confidentiality protection, coverage, sampling error, and nonsampling error, see Appendix G.
For location of definitions, see "How to Use This Census Report"]

State County Place	Occupied housing units	Owner-occupied housing units: Average household size	Occupants per room	Year householder moved into unit: 1999 to March 2000	1969 or earlier	Percent 1 unit, detached or attached	Renter-occupied housing units: Average household size	Occupants per room	Year householder moved into unit: 1999 to March 2000	1969 or earlier	Percent 5 or more units in structure
PLACE—Con.											
Davis City city, Decatur County	119	2.32	0.40	6	12	94.7	2.49	0.50	18	-	-
Dawson city, Dallas County	64	2.59	0.45	10	10	80.3	2.00	0.27	1	2	-
Dayton city, Webster County	355	2.59	0.41	45	31	98.6	1.82	0.39	22	-	28.2
Decatur City city, Decatur County	96	1.84	0.34	6	5	63.9	2.54	0.49	6	-	-
Decorah city, Winneshiek County	2 823	2.41	0.35	105	399	93.3	1.64	0.39	402	-	32.6
Dedham city, Carroll County	110	2.68	0.45	2	19	91.5	1.44	0.28	6	2	-
Deep River city, Poweshiek County	122	2.71	0.42	6	10	92.0	1.41	0.35	6	-	-
Defiance city, Shelby County	127	2.78	0.39	5	22	96.3	3.05	0.55	6	2	-
Delaware city, Delaware County	75	2.59	0.46	-	7	80.9	1.00	0.21	5	-	-
Delhi city, Delaware County	200	2.46	0.40	13	24	91.2	1.59	0.44	7	-	20.7
Delmar city, Clinton County	184	2.60	0.40	9	28	97.6	2.40	0.41	10	-	-
Deloit city, Crawford County	120	2.69	0.41	3	12	95.6	1.93	0.35	8	-	10.0
Delphos city, Ringgold County	7	3.43	0.48	-	-	100.0	-	(X)	-	-	(X)
Delta city, Keokuk County	175	2.60	0.42	16	20	89.5	1.60	0.37	8	3	42.9
Denison city, Crawford County	2 665	2.59	0.38	137	254	91.6	2.44	0.57	428	16	35.4
Denver city, Bremer County	649	2.66	0.39	38	83	99.2	1.79	0.41	59	7	34.0
Derby city, Lucas County	54	2.47	0.41	2	12	96.1	2.00	0.40	-	-	-
Des Moines city, Polk County	80 497	2.59	0.43	5 636	9 115	92.7	2.01	0.52	12 023	350	57.1
De Soto city, Dallas County	374	2.80	0.46	48	17	71.4	2.13	0.42	16	2	17.8
De Witt city, Clinton County	2 095	2.63	0.39	113	210	99.3	1.77	0.44	250	-	47.2
Dexter city, Dallas County	250	2.72	0.43	16	31	98.0	2.67	0.53	8	-	22.2
Diagonal city, Ringgold County	138	2.52	0.42	6	20	88.8	1.10	0.24	9	-	16.1
Dickens city, Clay County	83	2.84	0.47	4	4	80.3	3.71	0.79	4	-	-
Dike city, Grundy County	377	2.70	0.40	27	45	97.7	1.72	0.40	32	11	38.7
Dixon city, Scott County	100	2.67	0.43	3	16	100.0	2.96	0.48	9	1	-
Dolliver city, Emmet County	46	2.20	0.34	2	15	100.0	2.00	0.40	-	-	-
Donahue city, Scott County	105	2.70	0.43	3	13	98.1	2.00	0.67	1	-	-
Donnellson city, Lee County	386	2.49	0.40	16	26	96.7	2.07	0.48	36	2	18.1
Doon city, Lyon County	200	2.80	0.41	7	13	98.8	1.37	0.27	12	-	20.0
Douds CDP, Van Buren County	101	2.21	0.32	11	17	100.0	1.06	0.30	17	-	81.8
Dougherty city, Cerro Gordo County	35	2.00	0.32	3	16	100.0	-	(X)	-	-	(X)
Dow City city, Crawford County	219	2.21	0.36	11	44	85.2	1.83	0.39	12	-	10.9
Dows city	285	2.05	0.33	10	49	98.2	2.48	0.44	23	-	21.9
Franklin County (part)	38	2.18	0.35	-	8	100.0	3.40	0.74	2	-	-
Wright County (part)	247	2.03	0.33	10	41	97.9	2.41	0.42	21	-	23.7
Drakesville city, Davis County	70	1.84	0.33	6	5	86.0	2.54	0.60	4	-	-
Dubuque city, Dubuque County	22 538	2.56	0.40	1 191	3 138	90.4	1.95	0.47	2 843	115	43.2
Dumont city, Butler County	281	2.26	0.38	6	34	98.2	2.20	0.44	12	4	9.3
Duncombe city, Webster County	210	2.57	0.42	9	25	85.1	1.55	0.35	28	-	33.9
Dundee city, Delaware County	74	2.32	0.38	10	13	90.5	1.64	0.46	2	1	-
Dunkerton city, Black Hawk County	234	2.81	0.44	23	24	100.0	2.19	0.53	17	-	54.2
Dunlap city, Harrison County	483	2.43	0.38	19	81	96.5	1.68	0.40	35	2	5.4
Durango city, Dubuque County	11	2.00	0.37	-	4	77.8	4.00	0.80	-	-	-
Durant city	671	2.60	0.40	23	94	99.2	2.06	0.45	43	2	28.0
Cedar County (part)	633	2.59	0.40	18	94	99.2	2.21	0.46	40	2	19.3
Muscatine County (part)	-	-	(X)	-	-	(X)	-	(X)	-	-	(X)
Scott County (part)	38	2.71	0.40	5	-	100.0	0.88	0.31	3	-	100.0
Dyersville city	1 598	2.68	0.40	95	155	95.2	1.91	0.41	92	6	23.0
Delaware County (part)	29	4.45	0.73	-	-	100.0	1.56	0.39	-	-	-
Dubuque County (part)	1 569	2.65	0.40	95	155	95.1	1.93	0.41	92	6	23.8
Dysart city, Tama County	529	2.40	0.36	60	71	96.9	2.19	0.42	41	7	14.4
Eagle Grove city, Wright County	1 515	2.50	0.39	75	236	97.2	2.09	0.47	165	6	16.2
Earlham city, Madison County	497	2.70	0.41	44	36	91.3	2.10	0.49	42	5	18.7
Earling city, Shelby County	177	2.14	0.31	6	33	96.6	2.78	0.44	5	-	-
Earlville city, Delaware County	338	2.95	0.45	9	36	86.7	1.62	0.34	15	2	2.7
Early city, Sac County	252	2.47	0.36	15	38	97.4	2.10	0.44	30	-	25.9
East Peru city, Madison County	52	2.54	0.44	10	2	95.8	3.50	0.70	2	-	-
Eddyville city	422	2.55	0.43	44	28	83.8	2.22	0.50	54	-	25.0
Mahaska County (part)	87	2.53	0.44	14	10	77.1	2.24	0.54	9	-	-
Monroe County (part)	1	4.00	0.57	1	-	100.0	-	(X)	-	-	(X)
Wapello County (part)	334	2.55	0.43	29	18	85.7	2.21	0.49	45	-	29.1
Edgewood city	367	2.51	0.40	21	56	91.3	2.01	0.42	31	6	6.3
Clayton County (part)	139	2.10	0.39	8	22	80.4	3.09	0.58	11	2	3.1
Delaware County (part)	228	2.74	0.41	13	34	97.8	1.29	0.29	20	4	8.3
Elberon city, Tama County	88	2.28	0.35	6	8	90.3	3.06	0.46	6	2	-
Eldon city, Wapello County	443	2.32	0.41	24	59	90.9	2.14	0.52	37	-	2.5
Eldora city, Hardin County	1 200	2.37	0.37	86	175	95.7	2.08	0.41	147	6	10.4
Eldridge city, Scott County	1 510	2.89	0.42	146	95	94.4	2.36	0.53	88	-	23.5
Elgin city, Fayette County	320	2.13	0.33	15	36	88.5	1.72	0.39	27	-	8.1
Elkader city, Clayton County	644	2.31	0.34	25	113	93.0	1.75	0.37	27	8	17.8
Elkhart city, Polk County	151	2.34	0.43	12	22	64.0	1.65	0.41	14	2	15.7
Elk Horn city, Shelby County	248	2.44	0.39	11	38	98.1	1.44	0.33	16	4	-
Elkport city, Clayton County	35	1.91	0.34	-	3	75.8	4.50	0.64	-	-	-
Elk Run Heights city, Black Hawk County	405	2.69	0.47	22	95	100.0	2.63	0.58	9	3	-
Elliott city, Montgomery County	162	2.38	0.39	10	35	88.4	2.46	0.45	4	4	-
Ellston city, Ringgold County	26	3.00	0.49	1	-	91.3	3.67	0.61	-	-	-
Ellsworth city, Hamilton County	205	2.46	0.38	11	33	96.5	2.80	0.62	27	2	3.1
Elma city, Howard County	247	2.30	0.36	6	40	97.3	1.98	0.43	28	-	26.7
Ely city, Linn County	426	3.07	0.44	45	11	99.0	1.76	0.45	75	-	60.7
Emerson city, Mills County	196	2.55	0.41	19	17	95.4	2.05	0.43	15	-	23.8
Emmetsburg city, Palo Alto County	1 629	2.31	0.35	113	182	98.1	2.03	0.42	232	7	21.5
Epworth city, Dubuque County	475	2.95	0.46	39	48	94.4	1.93	0.50	49	2	57.5
Essex city, Page County	355	2.56	0.38	19	34	90.9	2.18	0.51	40	2	21.1

Table 24. **Owner and Renter Household Characteristics: 2000**—Con.

[Data based on a sample (except Tables 65-68). For information on confidentiality protection, coverage, sampling error, and nonsampling error, see Appendix G.
For location of definitions, see "How to Use This Census Report"]

State County Place	Occupied housing units	Owner-occupied housing units: Average household size	Occupants per room	Year householder moved into unit: 1999 to March 2000	1969 or earlier	Percent 1 unit, detached or attached	Renter-occupied housing units: Average household size	Occupants per room	Year householder moved into unit: 1999 to March 2000	1969 or earlier	Percent 5 or more units in structure
PLACE—Con.											
Estherville city, Emmet County	2 743	2.54	0.40	146	407	94.1	1.77	0.40	325	13	22.0
Evansdale city, Black Hawk County	1 821	2.48	0.43	132	305	99.1	2.45	0.58	151	4	41.3
Everly city, Clay County	275	2.23	0.34	23	30	95.4	2.63	0.44	25	2	3.4
Exira city, Audubon County	362	2.15	0.37	16	52	94.8	1.80	0.41	26	2	19.6
Exline city, Appanoose County	69	2.77	0.54	14	17	83.3	3.44	0.82	2	-	-
Fairbank city	414	2.65	0.40	27	63	92.5	1.89	0.45	41	-	20.3
Buchanan County (part)	337	2.58	0.40	18	51	91.0	1.90	0.46	35	-	22.5
Fayette County (part)	77	2.90	0.41	9	12	98.6	1.75	0.37	6	-	-
Fairfax city, Linn County	329	2.82	0.43	18	44	99.3	2.20	0.45	8	2	30.0
Fairfield city, Jefferson County	4 061	2.36	0.36	272	306	86.8	2.00	0.46	735	39	20.7
Farley city, Dubuque County	497	2.88	0.43	31	75	99.0	2.12	0.48	41	2	32.1
Farmersburg city, Clayton County	124	2.70	0.43	6	14	95.0	2.00	0.41	8	-	-
Farmington city, Van Buren County	328	2.27	0.36	12	50	84.6	2.22	0.48	16	4	1.1
Farnhamville city	193	2.31	0.38	6	18	100.0	1.70	0.39	7	-	35.1
Calhoun County (part)	193	2.31	0.38	6	18	100.0	1.70	0.39	7	-	35.1
Webster County (part)	-	-	(X)	-	-	(X)	-	(X)	-	-	(X)
Farragut city, Fremont County	227	2.52	0.39	16	21	95.7	1.55	0.44	4	-	30.0
Fayette city, Fayette County	400	2.75	0.41	19	41	95.5	1.74	0.37	79	-	20.4
Fenton city, Kossuth County	155	2.10	0.35	6	29	100.0	1.19	0.23	6	-	25.0
Ferguson city, Marshall County	60	2.50	0.41	-	9	93.2	1.94	0.40	5	2	-
Fertile city, Worth County	151	2.48	0.37	11	35	100.0	2.58	0.49	6	-	-
Floris city, Davis County	61	2.32	0.43	5	5	61.0	2.85	0.61	9	5	-
Floyd city, Floyd County	140	2.54	0.39	15	21	100.0	3.13	0.55	7	3	-
Fonda city, Pocahontas County	281	2.27	0.35	10	51	96.9	1.50	0.32	33	-	17.9
Fontanelle city, Adair County	304	2.15	0.36	34	41	91.2	1.78	0.37	11	8	-
Forest City city	1 688	2.45	0.38	157	165	89.2	2.09	0.48	179	6	24.8
Hancock County (part)	131	2.15	0.41	16	-	21.6	3.72	0.76	17	-	-
Winnebago County (part)	1 557	2.48	0.37	141	165	95.4	1.99	0.46	162	6	26.5
Fort Atkinson city, Winneshiek County	162	2.50	0.40	10	24	87.0	1.96	0.44	7	-	-
Fort Dodge city, Webster County	10 452	2.48	0.39	611	1 130	93.9	1.93	0.45	1 415	96	30.4
Fort Madison city, Lee County	4 661	2.52	0.41	241	740	95.1	1.76	0.42	517	6	27.0
Fostoria city, Clay County	91	2.56	0.41	10	12	97.4	2.23	0.39	2	-	-
Franklin city, Lee County	55	2.40	0.41	2	9	92.3	0.67	0.17	-	-	-
Fraser city, Boone County	52	2.64	0.42	5	6	88.6	2.63	0.43	3	-	-
Fredericksburg city, Chickasaw County	402	2.34	0.36	15	51	97.9	2.11	0.43	35	4	18.7
Frederika city, Bremer County	98	2.11	0.37	5	23	100.0	2.09	0.45	-	-	-
Fredonia city, Louisa County	85	2.78	0.58	4	8	52.8	3.85	0.93	8	-	-
Fremont city, Mahaska County	285	2.64	0.44	18	24	90.3	1.81	0.39	19	-	-
Fruitland city, Muscatine County	245	3.03	0.45	28	9	93.0	1.80	0.34	5	-	-
Galt city, Wright County	15	1.87	0.30	-	2	100.0	-	(X)	-	-	(X)
Galva city, Ida County	166	2.15	0.34	3	30	98.6	2.56	0.50	6	2	22.2
Garber city, Clayton County	52	2.04	0.38	7	4	88.9	2.00	0.32	5	-	-
Garden Grove city, Decatur County	92	2.82	0.47	4	13	84.5	1.48	0.36	8	-	23.8
Garnavillo city, Clayton County	320	2.31	0.35	29	40	88.9	1.80	0.35	18	7	6.8
Garner city, Hancock County	1 188	2.54	0.38	75	102	91.7	1.99	0.51	112	6	45.5
Garrison city, Benton County	156	2.57	0.41	11	29	93.4	2.50	0.51	12	-	41.2
Garwin city, Tama County	238	2.57	0.40	18	34	95.3	2.18	0.45	14	-	13.3
Geneva city, Franklin County	65	2.41	0.37	9	26	96.6	1.86	0.33	-	-	-
George city, Lyon County	473	2.13	0.34	38	67	96.8	2.00	0.38	28	2	4.2
Gibson city, Keokuk County	39	2.83	0.45	2	7	100.0	2.22	0.41	4	-	-
Gilbert city, Story County	336	3.34	0.49	17	19	98.4	1.92	0.40	44	-	10.8
Gilbertville city, Black Hawk County	295	2.55	0.41	12	50	100.0	2.59	0.52	4	2	17.4
Gillett Grove city, Clay County	25	1.58	0.28	-	2	73.7	2.67	0.67	2	-	-
Gilman city, Marshall County	243	2.66	0.41	4	13	98.9	1.74	0.43	14	2	-
Gilmore City city	252	2.47	0.38	7	35	99.0	1.85	0.37	25	-	10.2
Humboldt County (part)	148	2.26	0.34	2	24	100.0	1.66	0.35	13	-	15.8
Pocahontas County (part)	104	2.73	0.44	5	11	97.6	2.19	0.40	12	-	-
Gladbrook city, Tama County	399	2.48	0.39	39	40	98.8	1.82	0.42	22	-	33.8
Glenwood city, Mills County	1 776	2.66	0.42	129	136	98.7	2.47	0.56	253	-	29.7
Glidden city, Carroll County	481	2.44	0.37	29	55	96.5	1.89	0.43	66	4	-
Goldfield city, Wright County	296	2.37	0.36	11	50	98.4	1.71	0.47	11	4	39.6
Goodell city, Hancock County	75	2.44	0.39	6	9	93.8	1.00	0.20	3	-	-
Goose Lake city, Clinton County	86	2.73	0.42	11	12	96.3	3.00	0.69	3	-	-
Gowrie city, Webster County	429	2.39	0.37	33	73	97.8	2.12	0.44	44	4	30.2
Graettinger city, Palo Alto County	394	2.48	0.38	39	35	98.1	1.41	0.32	23	-	26.7
Graf city, Dubuque County	27	3.85	0.55	9	-	92.3	-	-	-	1	-
Grafton city, Worth County	123	2.45	0.37	4	14	97.9	2.21	0.45	10	-	17.2
Grand Junction city, Greene County	370	2.63	0.43	27	37	91.5	2.49	0.50	42	-	14.1
Grand Mound city, Clinton County	259	2.65	0.40	18	37	95.0	2.56	0.52	11	-	12.2
Grand River city, Decatur County	99	2.25	0.38	4	11	89.5	1.61	0.42	8	3	17.4
Grandview city, Louisa County	211	2.85	0.45	16	29	89.2	2.59	0.56	11	-	25.9
Granger city, Dallas County	243	2.34	0.38	10	41	91.2	1.71	0.41	32	-	68.5
Grant city, Montgomery County	52	2.29	0.38	-	8	82.2	1.14	0.23	3	2	-
Granville city, Sioux County	136	2.29	0.35	6	17	96.4	1.67	0.33	2	-	8.3
Gravity city, Taylor County	88	2.52	0.41	4	9	96.4	3.40	0.61	5	-	-
Gray city, Audubon County	33	2.45	0.37	2	10	100.0	4.00	0.67	2	-	-
Greeley city, Delaware County	113	2.56	0.39	14	27	87.4	2.10	0.35	4	2	-
Greene city, Butler County	506	2.18	0.33	25	104	97.9	1.76	0.37	24	4	18.7
Greenfield city, Adair County	939	2.28	0.34	37	130	96.4	2.03	0.44	76	7	22.2
Greenville city, Clay County	42	2.86	0.45	4	8	100.0	-	(X)	-	-	(X)

Table 24. **Owner and Renter Household Characteristics: 2000**—Con.

[Data based on a sample (except Tables 65-68). For information on confidentiality protection, coverage, sampling error, and nonsampling error, see Appendix G.
For location of definitions, see "How to Use This Census Report"]

State County Place	Occupied housing units	Owner-occupied housing units: Average household size	Occupants per room	Year householder moved into unit: 1999 to March 2000	1969 or earlier	Percent 1 unit, detached or attached	Renter-occupied housing units: Average household size	Occupants per room	Year householder moved into unit: 1999 to March 2000	1969 or earlier	Percent 5 or more units in structure
PLACE—Con.											
Grimes city	1 891	2.87	0.45	260	59	77.7	1.85	0.51	142	-	57.5
Dallas County (part)	-	-	(X)	-	-	(X)	-	(X)	-	-	(X)
Polk County (part)	1 891	2.87	0.45	260	59	77.7	1.85	0.51	142	-	57.5
Grinnell city, Poweshiek County	3 515	2.37	0.36	174	371	91.5	1.97	0.47	576	-	38.5
Griswold city, Cass County	438	2.30	0.36	35	58	97.3	1.79	0.36	26	3	-
Grundy Center city, Grundy County	1 092	2.36	0.36	64	147	95.8	1.77	0.39	94	-	8.2
Gruver city, Emmet County	36	3.13	0.51	-	4	93.8	3.00	0.43	3	-	-
Guernsey city, Poweshiek County	27	2.14	0.36	-	8	100.0	1.17	0.26	3	3	-
Guthrie Center city, Guthrie County	727	2.28	0.36	39	101	98.4	2.01	0.44	61	-	27.4
Guttenberg city, Clayton County	834	2.25	0.37	58	150	95.3	2.09	0.49	69	9	13.5
Halbur city, Carroll County	89	2.49	0.39	6	17	100.0	1.80	0.26	3	-	-
Hamburg city, Fremont County	543	2.20	0.34	25	84	97.9	2.38	0.53	59	2	8.5
Hamilton city, Marion County	53	2.55	0.47	1	8	71.4	2.50	0.36	2	-	-
Hampton city, Franklin County	1 771	2.51	0.38	100	197	99.2	1.81	0.43	239	6	32.7
Hancock city, Pottawattamie County	97	2.49	0.38	-	15	96.1	2.20	0.41	4	2	-
Hanlontown city, Worth County	89	2.49	0.38	2	14	100.0	2.40	0.58	3	2	-
Hansell city, Franklin County	47	2.56	0.40	2	6	100.0	1.50	0.41	2	-	-
Harcourt city, Webster County	139	2.83	0.46	10	11	98.0	1.32	0.32	13	-	-
Hardy city, Humboldt County	31	1.68	0.30	8	2	93.5	-	(X)	-	-	(X)
Harlan city, Shelby County	2 179	2.56	0.38	201	257	93.2	1.78	0.43	204	-	35.1
Harper city, Keokuk County	55	2.60	0.40	-	13	95.0	3.33	0.50	5	-	-
Harpers Ferry city, Allamakee County	168	1.97	0.36	12	19	80.9	2.18	0.49	7	1	-
Harris city, Osceola County	90	2.45	0.43	4	4	80.6	2.18	0.48	10	-	42.9
Hartford city, Warren County	266	2.75	0.47	21	27	80.2	4.75	0.90	1	-	-
Hartley city, O'Brien County	730	2.24	0.35	32	99	96.8	2.48	0.51	92	2	24.0
Hartwick city, Poweshiek County	35	2.06	0.30	2	11	100.0	2.50	0.50	2	-	-
Harvey city, Marion County	110	2.60	0.51	6	11	64.2	2.10	0.40	17	-	10.3
Hastings city, Mills County	91	2.33	0.45	2	13	72.1	2.70	0.58	9	-	-
Havelock city, Pocahontas County	79	2.88	0.51	2	20	97.1	1.20	0.27	9	-	60.0
Haverhill city, Marshall County	63	2.60	0.42	3	10	96.6	4.20	0.62	1	-	-
Hawarden city, Sioux County	1 035	2.31	0.36	60	104	95.3	2.30	0.56	116	3	21.5
Hawkeye city, Fayette County	218	2.64	0.43	5	26	88.4	1.18	0.32	23	-	-
Hayesville city, Keokuk County	30	2.44	0.34	-	8	100.0	1.67	0.42	-	-	-
Hazleton city, Buchanan County	384	2.61	0.44	16	20	73.2	2.03	0.40	39	3	4.7
Hedrick city, Keokuk County	332	2.72	0.44	27	38	89.7	1.76	0.45	33	5	15.0
Henderson city, Mills County	67	2.45	0.37	-	19	100.0	1.43	0.26	-	-	-
Hepburn city, Page County	14	2.36	0.41	-	6	100.0	0.67	0.13	3	-	-
Hiawatha city, Linn County	2 854	2.56	0.42	257	113	59.6	1.74	0.43	519	19	54.1
Hills city, Johnson County	249	2.77	0.44	14	27	98.3	2.00	0.38	36	-	27.1
Hillsboro city, Henry County	82	2.77	0.47	-	8	92.4	3.19	0.56	2	-	-
Hinton city, Plymouth County	301	2.86	0.42	36	31	98.4	1.75	0.38	17	2	19.6
Holland city, Grundy County	106	2.57	0.43	9	17	97.9	2.50	0.44	2	-	-
Holstein city, Ida County	628	2.42	0.37	30	95	98.2	1.72	0.39	54	2	27.1
Holy Cross city, Dubuque County	130	2.76	0.45	8	29	100.0	1.50	0.36	12	-	63.3
Hopkinton city, Delaware County	269	2.70	0.41	17	30	94.5	1.47	0.32	9	2	23.5
Hornick city, Woodbury County	105	2.55	0.40	15	12	94.2	3.00	0.38	-	-	-
Hospers city, Sioux County	267	2.72	0.43	15	35	99.1	1.98	0.38	9	-	4.3
Houghton city, Lee County	50	2.74	0.47	2	5	100.0	1.75	0.56	-	-	-
Hubbard city, Hardin County	375	2.29	0.34	17	44	99.1	1.98	0.45	18	-	7.4
Hudson city, Black Hawk County	794	2.78	0.40	45	86	99.4	1.99	0.44	40	-	24.3
Hull city, Sioux County	680	2.85	0.44	48	83	91.7	2.64	0.52	36	-	5.1
Humboldt city, Humboldt County	1 930	2.38	0.35	76	288	95.4	1.69	0.43	200	-	25.6
Humeston city, Wayne County	259	2.03	0.34	16	22	93.3	1.84	0.45	23	-	-
Huxley city, Story County	921	2.65	0.41	100	39	74.2	2.11	0.54	137	3	55.9
Ida Grove city, Ida County	1 013	2.47	0.35	42	115	97.0	1.77	0.39	126	-	20.6
Imogene city, Fremont County	27	2.06	0.31	5	4	100.0	1.36	0.26	2	-	-
Independence city, Buchanan County	2 430	2.63	0.41	193	311	94.6	1.51	0.38	257	14	17.8
Indianola city, Warren County	4 741	2.79	0.43	327	321	89.3	1.73	0.42	572	7	58.6
Inwood city, Lyon County	332	2.57	0.39	13	35	96.3	2.03	0.39	18	-	8.3
Ionia city, Chickasaw County	111	2.55	0.43	6	22	91.3	1.68	0.32	5	-	10.5
Iowa City city, Johnson County	25 195	2.55	0.37	1 441	1 209	85.6	1.95	0.52	7 581	63	66.3
Iowa Falls city, Hardin County	2 176	2.32	0.36	92	329	98.7	1.95	0.47	277	17	18.7
Ireton city, Sioux County	234	2.54	0.39	4	44	100.0	2.14	0.45	8	4	-
Irwin city, Shelby County	163	2.14	0.34	8	39	96.9	2.13	0.43	14	-	15.6
Jackson Junction city, Winneshiek County	28	2.33	0.33	-	8	90.5	2.71	0.45	2	-	-
Jamaica city, Guthrie County	115	3.02	0.48	-	16	100.0	1.10	0.26	20	3	37.3
Janesville city	351	2.57	0.41	5	47	89.6	1.47	0.36	30	-	6.9
Black Hawk County (part)	41	2.81	0.43	-	3	94.6	1.75	0.44	2	-	-
Bremer County (part)	310	2.53	0.40	5	44	88.8	1.46	0.35	28	-	7.4
Jefferson city, Greene County	1 941	2.50	0.40	66	160	96.1	1.59	0.35	173	22	18.6
Jesup city	860	2.78	0.44	49	133	92.8	1.52	0.36	41	-	27.3
Black Hawk County (part)	-	-	(X)	-	-	(X)	-	(X)	-	-	(X)
Buchanan County (part)	860	2.78	0.44	49	133	92.8	1.52	0.36	41	-	27.3
Jewell Junction city, Hamilton County	477	2.46	0.37	32	64	98.2	3.06	0.61	22	2	2.1
Johnston city, Polk County	3 257	2.92	0.39	543	116	98.5	1.79	0.48	329	-	73.7
Joice city, Worth County	94	2.31	0.34	3	8	96.4	1.55	0.46	5	-	-
Jolley city, Calhoun County	28	2.09	0.35	-	4	91.3	1.80	0.47	2	-	-
Kalona city, Washington County	937	2.55	0.38	91	76	84.1	1.67	0.45	106	-	19.5
Kamrar city, Hamilton County	89	2.46	0.40	9	8	97.1	2.84	0.48	6	-	-
Kanawha city, Hancock County	311	2.28	0.37	15	21	98.8	2.00	0.47	11	-	32.7
Kellerton city, Ringgold County	147	2.60	0.43	11	6	87.0	1.85	0.44	20	-	14.9
Kelley city, Story County	111	2.99	0.47	5	9	95.0	2.00	0.36	10	-	-
Kellogg city, Jasper County	268	2.41	0.39	25	21	91.4	2.84	0.56	23	6	32.8
Kensett city, Worth County	126	2.20	0.35	4	23	95.7	1.73	0.30	-	-	36.4

Table 24. **Owner and Renter Household Characteristics: 2000**—Con.

[Data based on a sample (except Tables 65-68). For information on confidentiality protection, coverage, sampling error, and nonsampling error, see Appendix G.
For location of definitions, see "How to Use This Census Report"]

State County Place	Occupied housing units	Owner-occupied housing units: Average household size	Occupants per room	Year householder moved into unit: 1999 to March 2000	1969 or earlier	Percent 1 unit, detached or attached	Renter-occupied housing units: Average household size	Occupants per room	Year householder moved into unit: 1999 to March 2000	1969 or earlier	Percent 5 or more units in structure
PLACE—Con.											
Kent city, Union County	20	2.18	0.39	-	-	100.0	1.33	0.27	3	-	-
Keokuk city, Lee County	4 800	2.53	0.41	218	685	95.0	1.96	0.48	515	19	36.0
Keomah Village city, Mahaska County	43	2.40	0.36	4	-	100.0	2.00	0.50	3	-	-
Keosauqua city, Van Buren County	470	2.15	0.35	21	40	90.8	1.80	0.42	34	2	5.6
Keota city, Keokuk County	433	2.36	0.34	34	64	97.2	1.94	0.38	22	-	5.6
Keswick city, Keokuk County	117	2.58	0.41	2	10	95.8	2.10	0.44	10	1	-
Keystone city, Benton County	277	2.49	0.38	25	38	93.7	2.25	0.43	23	-	12.5
Kimballton city, Audubon County	148	2.20	0.34	6	15	99.2	1.66	0.30	14	3	17.2
Kingsley city, Plymouth County	524	2.32	0.35	36	79	96.2	2.27	0.47	48	-	20.0
Kinross city, Keokuk County	27	2.47	0.37	4	-	78.9	1.63	0.33	5	-	-
Kirkman city, Shelby County	36	2.29	0.34	-	-	85.7	2.13	0.40	3	-	-
Kirkville city, Wapello County	71	2.85	0.47	-	9	56.9	3.17	0.63	4	-	-
Kiron city, Crawford County	131	2.11	0.31	15	13	100.0	2.00	0.30	17	3	15.2
Klemme city, Hancock County	252	2.39	0.39	17	41	97.3	2.64	0.53	28	-	-
Knierim city, Calhoun County	35	2.06	0.40	3	4	100.0	3.50	0.58	-	-	-
Knoxville city, Marion County	3 187	2.40	0.39	254	297	90.8	1.97	0.48	363	20	31.4
Lacona city, Warren County	149	2.64	0.41	7	24	94.5	1.78	0.39	15	-	47.5
Ladora city, Iowa County	122	2.41	0.40	8	25	91.4	1.82	0.37	9	-	35.3
Lake City city, Calhoun County	777	2.40	0.37	32	107	95.6	1.48	0.35	68	4	40.4
Lake Mills city, Winnebago County	965	2.34	0.36	71	100	97.6	1.78	0.41	137	-	36.6
Lake Park city, Dickinson County	446	2.36	0.37	36	48	98.9	1.56	0.33	30	-	22.4
Lakeside city, Buena Vista County	184	2.70	0.43	18	16	89.4	2.33	0.51	8	-	-
Lake View city, Sac County	578	2.28	0.36	29	72	93.4	1.89	0.40	67	4	17.8
Lakota city, Kossuth County	119	2.16	0.35	10	23	96.1	1.59	0.36	9	-	29.4
Lambs Grove city, Jasper County	82	2.86	0.39	8	11	96.2	2.50	0.42	2	-	-
Lamoni city, Decatur County	824	2.55	0.38	28	50	94.8	1.68	0.42	196	-	30.3
Lamont city, Buchanan County	207	2.33	0.37	4	23	95.4	2.23	0.37	17	2	-
La Motte city, Jackson County	119	2.53	0.41	12	27	92.9	1.43	0.27	9	-	-
Lanesboro city, Carroll County	66	1.68	0.29	2	6	100.0	2.00	0.33	-	-	-
Lansing city, Allamakee County	434	2.31	0.38	16	69	79.0	1.77	0.42	22	6	30.5
La Porte City city, Black Hawk County	938	2.63	0.41	44	103	95.2	1.70	0.39	77	11	13.7
Larchwood city, Lyon County	325	2.49	0.38	30	32	94.2	2.24	0.47	21	-	-
Larrabee city, Cherokee County	60	2.25	0.37	7	7	94.2	0.88	0.19	-	-	-
Latimer city, Franklin County	204	2.40	0.39	13	24	96.3	2.77	0.60	7	-	9.1
Laurel city, Marshall County	106	2.86	0.45	5	13	92.8	2.17	0.53	6	-	26.1
Laurens city, Pocahontas County	656	2.23	0.34	38	104	96.7	1.84	0.41	48	2	16.3
Lawler city, Chickasaw County	203	2.38	0.36	2	46	99.4	1.51	0.33	32	-	14.3
Lawton city, Woodbury County	261	2.78	0.40	24	28	97.8	2.38	0.52	22	-	8.8
Leando CDP, Van Buren County	41	2.00	0.33	-	17	89.2	3.50	0.70	4	-	-
Le Claire city, Scott County	1 102	2.77	0.44	91	150	99.1	1.84	0.41	105	-	15.6
Ledyard city, Kossuth County	68	2.02	0.34	10	14	96.7	2.25	0.41	-	-	-
Le Grand city	346	2.65	0.43	22	45	87.8	2.33	0.60	27	-	13.8
Marshall County (part)	346	2.65	0.43	22	45	87.8	2.33	0.60	27	-	13.8
Tama County (part)	-	-	(X)	-	-	(X)	-	(X)	-	-	(X)
Lehigh city, Webster County	221	2.33	0.37	10	43	92.7	1.88	0.38	10	2	31.0
Leighton city, Mahaska County	59	3.32	0.50	-	8	100.0	1.11	0.25	-	-	77.8
Leland city, Winnebago County	109	2.20	0.37	5	3	97.6	2.63	0.53	7	-	-
Le Mars city, Plymouth County	3 628	2.70	0.39	229	399	90.2	1.85	0.47	472	9	39.6
Lenox city	553	2.30	0.36	40	85	95.5	2.46	0.53	59	1	22.3
Adams County (part)	-	-	(X)	-	-	(X)	-	(X)	-	-	(X)
Taylor County (part)	553	2.30	0.36	40	85	95.5	2.46	0.53	59	1	22.3
Leon city, Decatur County	859	2.44	0.37	54	86	97.0	1.80	0.44	120	-	34.5
Le Roy city, Decatur County	7	2.14	0.34	-	-	71.4	-	(X)	-	-	(X)
Lester city, Lyon County	103	2.38	0.36	11	10	91.4	2.00	0.35	2	2	-
Letts city, Louisa County	145	2.83	0.45	6	20	93.0	2.20	0.35	11	7	-
Lewis city, Cass County	193	2.42	0.36	11	36	89.5	1.88	0.36	21	3	-
Libertyville city, Jefferson County	131	2.63	0.43	12	13	89.8	1.64	0.37	11	-	12.1
Lidderdale city, Carroll County	80	2.83	0.46	9	8	96.9	1.69	0.40	4	-	-
Lime Springs city, Howard County	220	2.44	0.37	18	46	97.9	1.57	0.34	6	-	13.3
Lincoln city, Tama County	79	2.52	0.45	2	8	97.0	2.25	0.50	2	-	-
Linden city, Dallas County	89	2.59	0.43	5	12	97.5	2.56	0.50	4	-	-
Lineville city, Wayne County	130	2.47	0.42	2	12	85.6	1.19	0.29	6	-	-
Linn Grove city, Buena Vista County	92	2.01	0.31	2	12	90.1	4.18	0.71	1	-	-
Lisbon city, Linn County	734	2.90	0.44	82	46	94.8	1.83	0.47	78	-	18.2
Liscomb city, Marshall County	109	2.57	0.39	8	7	80.3	2.27	0.45	12	2	18.2
Littleport city, Clayton County	12	1.58	0.27	2	4	83.3	-	(X)	-	-	(X)
Little Rock city, Lyon County	209	2.53	0.41	2	29	100.0	1.86	0.30	4	2	11.4
Little Sioux city, Harrison County	94	2.32	0.40	11	12	80.8	2.75	0.66	3	-	-
Livermore city, Humboldt County	186	2.32	0.37	9	32	97.6	2.90	0.63	6	2	19.0
Lockridge city, Jefferson County	109	2.33	0.41	9	6	81.6	4.09	0.92	12	-	-
Logan city, Harrison County	602	2.59	0.41	41	69	95.8	1.97	0.44	65	4	19.3
Lohrville city, Calhoun County	190	2.37	0.38	12	20	94.9	1.85	0.38	9	-	12.1
Lone Rock city, Kossuth County	69	1.87	0.28	-	14	100.0	5.00	0.88	2	-	-
Lone Tree city, Johnson County	466	2.59	0.40	23	40	95.9	1.84	0.40	42	2	12.1
Long Grove city, Scott County	202	2.92	0.41	9	14	100.0	3.25	0.54	-	-	-
Lorimor city, Union County	175	2.26	0.38	8	12	80.3	2.77	0.56	17	-	9.3
Lost Nation city, Clinton County	215	2.31	0.34	8	29	98.8	2.37	0.45	10	-	7.7
Lovilia city, Monroe County	232	2.43	0.43	16	19	82.8	3.00	0.59	13	1	-
Lowden city, Cedar County	342	2.43	0.37	11	29	98.5	1.93	0.44	12	2	10.4
Low Moor city, Clinton County	92	2.63	0.42	6	11	97.3	2.26	0.54	7	-	-
Luana city, Clayton County	109	2.32	0.35	12	10	91.7	1.96	0.60	19	-	76.0
Lucas city, Lucas County	96	2.42	0.44	14	15	88.4	2.80	0.62	2	-	-
Luther city, Boone County	57	2.75	0.42	2	4	96.1	4.33	0.70	1	-	-

Table 24. **Owner and Renter Household Characteristics: 2000**—Con.

[Data based on a sample (except Tables 65-68). For information on confidentiality protection, coverage, sampling error, and nonsampling error, see Appendix G.
For location of definitions, see "How to Use This Census Report"]

State County Place	Occupied housing units	Owner-occupied housing units: Average household size	Occupants per room	Year householder moved into unit: 1999 to March 2000	1969 or earlier	Percent 1 unit, detached or attached	Renter-occupied housing units: Average household size	Occupants per room	Year householder moved into unit: 1999 to March 2000	1969 or earlier	Percent 5 or more units in structure
PLACE—Con.											
Lu Verne city	127	2.18	0.36	8	24	95.1	2.13	0.36	8	-	-
Humboldt County (part)	16	1.69	0.31	-	3	84.6	2.67	0.62	-	-	-
Kossuth County (part)	111	2.26	0.37	8	21	96.7	2.05	0.33	8	-	-
Luxemburg city, Dubuque County	97	2.86	0.45	5	21	100.0	1.00	0.17	-	2	-
Luzerne city, Benton County	36	2.41	0.36	1	4	94.1	2.00	0.20	-	-	-
Lynnville city, Jasper County	153	2.79	0.45	6	13	98.4	1.31	0.34	5	-	6.9
Lytton city	137	2.15	0.32	7	25	100.0	2.24	0.46	4	-	8.7
Calhoun County (part)	15	1.67	0.28	-	4	100.0	2.50	0.60	-	-	-
Sac County (part)	122	2.21	0.32	7	21	100.0	2.20	0.44	4	-	10.0
McCallsburg city, Story County	127	2.54	0.37	5	25	97.9	2.00	0.42	-	-	19.4
McCausland city, Scott County	110	2.39	0.39	7	22	100.0	3.08	0.65	-	-	-
McClelland city, Pottawattamie County	51	3.03	0.48	-	5	86.8	1.00	0.25	10	-	-
Macedonia city, Pottawattamie County	135	2.75	0.42	9	21	94.2	1.74	0.36	7	-	45.2
McGregor city, Clayton County	386	2.37	0.38	31	45	87.9	1.73	0.44	70	9	38.8
McIntire city, Mitchell County	67	2.70	0.41	-	18	89.5	1.60	0.36	6	-	-
Macksburg city, Madison County	61	2.29	0.42	-	10	96.2	3.11	0.62	5	-	33.3
Madrid city, Boone County	896	2.46	0.40	91	172	92.8	2.51	0.57	102	9	23.0
Magnolia city, Harrison County	77	2.10	0.34	11	13	94.3	3.71	0.58	2	-	-
Malcom city, Poweshiek County	143	2.71	0.40	11	8	91.8	1.82	0.41	10	-	12.1
Mallard city, Palo Alto County	136	2.37	0.37	7	32	92.2	1.62	0.34	4	-	19.0
Maloy city, Ringgold County	11	1.78	0.24	-	-	100.0	2.50	0.63	-	-	-
Malvern city, Mills County	469	2.65	0.42	37	54	89.7	1.88	0.40	31	4	15.2
Manchester city, Delaware County	2 179	2.56	0.40	152	227	92.9	1.91	0.41	204	-	21.9
Manilla city, Crawford County	337	2.46	0.37	16	46	96.0	1.72	0.33	25	3	8.2
Manly city, Worth County	548	2.46	0.40	32	71	94.3	1.94	0.43	40	4	34.9
Manning city, Carroll County	653	2.32	0.34	30	86	99.6	1.66	0.34	51	4	28.3
Manson city, Calhoun County	816	2.45	0.37	38	109	98.8	1.71	0.39	83	-	28.7
Mapleton city, Monona County	583	2.14	0.35	29	96	93.0	2.18	0.48	27	1	25.7
Maquoketa city, Jackson County	2 623	2.35	0.37	164	223	85.4	2.08	0.50	328	13	30.1
Marathon city, Buena Vista County	135	2.27	0.35	16	21	98.1	1.46	0.30	5	-	-
Marble Rock city, Floyd County	140	2.24	0.36	2	18	94.1	2.54	0.42	14	-	-
Marcus city, Cherokee County	477	2.35	0.37	35	83	97.1	1.87	0.37	18	4	6.0
Marengo city, Iowa County	1 058	2.54	0.38	86	138	92.9	1.76	0.44	75	-	22.8
Marion city, Linn County	10 464	2.70	0.42	1 177	1 005	82.4	1.73	0.46	1 125	35	48.6
Marne city, Cass County	60	2.12	0.36	4	3	94.1	1.89	0.44	6	-	-
Marquette city, Clayton County	187	1.99	0.34	13	34	88.8	1.73	0.41	9	-	31.8
Marshalltown city, Marshall County	10 177	2.52	0.39	685	1 168	93.6	2.24	0.55	1 290	18	37.6
Martelle city, Jones County	105	2.79	0.46	4	18	95.5	1.88	0.36	6	2	-
Martensdale city, Warren County	172	2.91	0.46	10	26	98.5	2.02	0.48	21	-	36.6
Martinsburg city, Keokuk County	51	2.44	0.40	8	12	75.0	3.00	0.60	-	-	-
Marysville city, Marion County	26	2.42	0.45	3	2	65.4	-	(X)	-	-	(X)
Mason City city, Cerro Gordo County	12 369	2.51	0.39	820	1 653	96.6	1.77	0.43	1 523	67	40.1
Masonville city, Delaware County	50	2.09	0.34	6	5	93.0	1.29	0.24	5	-	28.6
Massena city, Cass County	178	2.45	0.39	10	22	89.9	1.84	0.44	8	-	-
Matlock city, Sioux County	32	2.55	0.37	-	2	93.1	2.33	0.39	-	-	-
Maurice city, Sioux County	98	2.58	0.35	6	18	100.0	2.53	0.38	6	-	-
Maxwell city, Story County	310	2.87	0.43	29	39	98.8	1.45	0.29	15	-	27.7
Maynard city, Fayette County	223	2.37	0.37	27	13	97.3	1.83	0.43	7	-	43.9
Maysville city, Scott County	60	2.88	0.45	4	12	96.4	1.25	0.45	2	-	-
Mechanicsville city, Cedar County	450	2.60	0.39	26	56	93.0	1.89	0.43	52	3	16.5
Mediapolis city, Des Moines County	645	2.49	0.39	57	79	87.9	1.83	0.44	25	2	7.5
Melbourne city, Marshall County	317	2.61	0.43	30	17	87.6	2.00	0.45	28	-	6.9
Melcher-Dallas city, Marion County	511	2.63	0.46	45	94	94.3	1.75	0.39	36	3	10.5
Melrose city, Monroe County	54	2.27	0.39	3	9	77.8	2.89	0.58	-	-	-
Melvin city, Osceola County	115	2.18	0.35	2	23	100.0	1.25	0.31	2	-	12.5
Menlo city, Guthrie County	132	2.80	0.46	7	28	89.4	1.21	0.34	6	-	42.1
Meriden city, Cherokee County	92	2.14	0.37	1	11	81.7	1.95	0.41	-	-	38.1
Merrill city, Plymouth County	280	2.67	0.38	8	46	96.8	2.26	0.50	15	-	-
Meservey city, Cerro Gordo County	122	2.06	0.37	14	22	98.0	2.35	0.48	8	-	-
Middletown city, Des Moines County	202	2.60	0.43	38	8	69.0	2.45	0.49	21	2	4.3
Miles city, Jackson County	183	2.72	0.38	7	28	97.3	2.29	0.50	11	-	48.6
Milford city, Dickinson County	1 053	2.60	0.40	100	117	89.7	1.69	0.39	96	-	33.8
Millersburg city, Iowa County	78	3.12	0.51	9	6	93.1	1.40	0.37	13	3	35.0
Millerton city, Wayne County	25	2.42	0.47	2	5	100.0	1.00	0.20	4	-	-
Millville city, Clayton County	15	2.13	0.32	-	-	100.0	-	(X)	-	-	(X)
Milo city, Warren County	311	2.83	0.44	21	21	94.2	2.26	0.43	14	2	5.6
Milton city, Van Buren County	213	2.34	0.39	18	31	85.9	2.83	0.56	7	-	-
Minburn city, Dallas County	150	2.78	0.42	19	14	96.7	3.07	0.70	9	-	20.7
Minden city, Pottawattamie County	219	2.70	0.42	28	14	99.4	1.63	0.39	14	-	36.6
Mingo city, Jasper County	105	2.62	0.40	21	2	87.2	1.53	0.34	6	-	10.5
Missouri Valley city, Harrison County	1 211	2.53	0.40	106	127	97.9	2.07	0.48	147	11	27.7
Mitchell city, Mitchell County	71	2.35	0.40	5	12	96.9	1.00	0.19	2	-	-
Mitchellville city	646	2.81	0.43	57	63	95.5	1.91	0.48	71	-	46.4
Jasper County (part)	-	-	(X)	-	-	(X)	-	(X)	-	-	(X)
Polk County (part)	646	2.81	0.43	57	63	95.5	1.91	0.48	71	-	46.4
Modale city, Harrison County	138	2.30	0.39	6	14	73.9	1.52	0.34	7	2	-
Mondamin city, Harrison County	179	2.28	0.36	20	23	87.1	3.28	0.67	6	-	12.8
Monmouth city, Jackson County	69	2.66	0.48	2	8	92.0	2.16	0.55	3	-	10.5
Monona city, Clayton County	655	2.52	0.37	36	85	97.4	1.74	0.38	41	4	28.2
Monroe city, Jasper County	748	2.51	0.40	72	92	93.1	2.02	0.47	73	6	26.1
Montezuma city, Poweshiek County	599	2.58	0.39	38	65	94.1	1.81	0.39	88	6	15.8
Monticello city, Jones County	1 529	2.31	0.36	54	189	92.7	2.11	0.45	173	27	31.0
Montour city, Tama County	112	2.13	0.37	5	20	85.6	1.95	0.33	8	-	-
Montrose city, Lee County	383	2.63	0.44	13	45	87.3	2.12	0.54	42	-	21.7

Table 24. **Owner and Renter Household Characteristics: 2000**—Con.

[Data based on a sample (except Tables 65-68). For information on confidentiality protection, coverage, sampling error, and nonsampling error, see Appendix G.
For location of definitions, see "How to Use This Census Report"]

State County Place	Occupied housing units	Owner-occupied housing units: Average household size	Occupants per room	Year householder moved into unit: 1999 to March 2000	1969 or earlier	Percent 1 unit, detached or attached	Renter-occupied housing units: Average household size	Occupants per room	Year householder moved into unit: 1999 to March 2000	1969 or earlier	Percent 5 or more units in structure
PLACE—Con.											
Moorhead city, Monona County	112	1.94	0.29	2	23	98.0	2.92	0.58	8	-	-
Moorland city, Webster County	77	2.82	0.44	2	11	97.3	0.67	0.10	-	-	-
Moravia city, Appanoose County	321	2.42	0.41	11	42	85.0	1.67	0.42	14	4	14.7
Morley city, Jones County	42	2.10	0.34	6	4	86.7	1.58	0.26	4	-	-
Morning Sun city, Louisa County	340	2.47	0.40	20	64	84.4	2.37	0.53	39	-	-
Morrison city, Grundy County	43	2.33	0.40	5	10	90.0	0.67	0.13	3	-	-
Moulton city, Appanoose County	292	2.27	0.38	17	30	81.7	1.89	0.38	35	2	-
Mount Auburn city, Benton County	61	2.67	0.42	5	18	91.8	-	(X)	-	-	(X)
Mount Ayr city, Ringgold County	782	2.22	0.37	51	67	92.9	2.07	0.47	87	3	25.1
Mount Pleasant city, Henry County	3 061	2.56	0.40	266	289	89.3	1.96	0.47	387	16	38.1
Mount Sterling city, Van Buren County	22	2.77	0.45	3	2	90.9	-	(X)	-	-	(X)
Mount Union city, Henry County	53	2.54	0.37	2	7	90.2	2.75	0.46	-	-	-
Mount Vernon city, Linn County	1 130	2.79	0.38	95	100	91.5	1.81	0.42	110	-	23.6
Moville city, Woodbury County	619	2.70	0.41	81	75	92.8	2.09	0.47	50	-	6.6
Murray city, Clarke County	305	2.62	0.44	35	30	87.8	2.36	0.50	19	3	7.2
Muscatine city, Muscatine County	8 874	2.62	0.42	526	938	92.8	2.17	0.50	987	39	32.0
Mystic city, Appanoose County	227	2.23	0.39	26	28	83.2	3.63	0.74	15	1	16.3
Nashua city, Chickasaw County	691	2.41	0.37	55	95	95.1	2.01	0.43	53	4	18.7
Nemaha city, Sac County	44	2.10	0.31	-	4	100.0	3.00	0.60	3	-	-
Neola city, Pottawattamie County	341	2.68	0.41	30	49	99.2	2.13	0.50	37	-	23.2
Nevada city, Story County	2 712	2.59	0.42	323	142	81.1	1.94	0.47	341	12	45.4
New Albin city, Allamakee County	221	2.22	0.36	19	40	91.3	2.64	0.67	5	-	16.0
Newell city, Buena Vista County	363	2.35	0.35	26	50	98.7	2.17	0.47	19	2	8.6
Newhall city, Benton County	357	2.46	0.37	7	39	99.3	2.57	0.59	19	1	24.1
New Hampton city, Chickasaw County	1 547	2.46	0.36	103	271	96.6	1.84	0.40	125	12	20.8
New Hartford city, Butler County	272	2.45	0.40	20	42	93.0	2.56	0.51	33	-	9.6
New Liberty city, Scott County	46	2.57	0.39	2	12	88.6	3.73	0.58	6	-	-
New London city, Henry County	789	2.51	0.41	49	87	92.6	1.98	0.41	73	-	2.1
New Market city, Taylor County	206	2.24	0.36	13	23	98.2	2.07	0.38	20	4	-
New Providence city, Hardin County	97	2.68	0.36	5	7	97.4	1.40	0.28	10	-	-
New Sharon city, Mahaska County	531	2.31	0.38	43	43	93.4	2.04	0.47	40	-	25.9
Newton city, Jasper County	6 719	2.42	0.39	386	860	96.8	1.90	0.46	924	20	46.3
New Vienna city, Dubuque County	167	2.54	0.40	2	33	98.6	2.00	0.39	7	2	8.3
New Virginia city, Warren County	193	2.52	0.42	29	13	96.8	2.32	0.59	11	-	27.0
Nichols city, Muscatine County	137	2.41	0.38	6	29	96.3	3.24	0.60	14	-	20.7
Nodaway city, Adams County	58	2.26	0.36	5	10	82.0	2.00	0.28	-	-	-
Nora Springs city	598	2.48	0.39	36	65	89.6	2.13	0.44	24	1	11.2
Cerro Gordo County (part)	-	-	(X)	-	-	(X)	-	(X)	-	-	(X)
Floyd County (part)	598	2.48	0.39	36	65	89.6	2.13	0.44	24	1	11.2
Northboro city, Page County	26	2.30	0.37	5	4	100.0	4.00	0.86	1	-	-
North Buena Vista city, Clayton County	50	2.51	0.45	4	12	69.8	2.14	0.47	2	-	-
North English city	412	2.33	0.37	34	69	99.7	2.24	0.52	20	2	8.6
Iowa County (part)	404	2.34	0.37	34	67	99.7	2.24	0.52	20	2	8.6
Keokuk County (part)	8	1.75	0.35	-	2	100.0	-	(X)	-	-	(X)
North Liberty city, Johnson County	2 222	2.66	0.45	317	38	66.5	1.85	0.49	369	-	42.4
North Washington city, Chickasaw County	49	2.58	0.39	3	12	94.7	2.09	0.38	1	-	18.2
Northwood city, Worth County	915	2.29	0.36	47	91	97.1	1.72	0.42	95	-	25.4
Norwalk city, Warren County	2 399	3.07	0.45	171	118	100.0	1.76	0.43	158	-	53.7
Norway city, Benton County	241	2.55	0.39	11	39	99.0	1.73	0.39	20	-	8.2
Numa city, Appanoose County	50	2.24	0.39	2	6	83.3	2.25	0.47	8	-	-
Oakland city, Pottawattamie County	601	2.34	0.37	57	90	99.6	2.40	0.49	58	2	34.7
Oakland Acres city, Jasper County	61	2.63	0.35	9	2	100.0	4.00	0.40	2	-	-
Oakville city, Louisa County	184	2.71	0.44	16	18	76.9	1.98	0.40	9	-	-
Ocheyedan city, Osceola County	225	2.47	0.38	13	47	98.9	2.21	0.49	20	-	23.1
Odebolt city, Sac County	488	2.39	0.37	20	71	97.5	2.01	0.40	22	3	8.9
Oelwein city, Fayette County	2 816	2.40	0.39	183	354	94.9	2.04	0.42	294	7	11.6
Ogden city, Boone County	823	2.43	0.37	70	71	95.0	2.25	0.47	55	-	19.6
Okoboji city, Dickinson County	433	1.88	0.33	44	29	59.3	1.83	0.42	36	4	38.2
Olds city, Henry County	101	2.58	0.42	3	4	100.0	2.14	0.47	26	-	14.3
Olin city, Jones County	286	2.51	0.40	19	43	94.2	1.95	0.48	26	-	3.3
Ollie city, Keokuk County	101	2.00	0.31	10	19	88.2	2.19	0.55	6	-	12.5
Onawa city, Monona County	1 329	2.30	0.36	75	221	92.3	2.13	0.45	145	-	26.3
Onslow city, Jones County	106	2.36	0.35	8	31	97.7	2.26	0.51	12	-	21.1
Orange City city, Sioux County	1 722	2.74	0.40	194	144	93.1	1.97	0.46	175	-	15.8
Orchard city, Mitchell County	29	2.72	0.39	5	10	79.3	-	(X)	-	-	(X)
Orient city, Adair County	167	2.66	0.45	7	18	92.9	2.15	0.48	14	-	-
Orleans city, Dickinson County	261	2.27	0.34	17	18	99.1	1.88	0.35	7	2	-
Osage city, Mitchell County	1 525	2.30	0.35	89	255	94.4	1.87	0.40	119	-	30.4
Osceola city, Clarke County	1 965	2.40	0.39	163	179	94.7	2.24	0.51	296	-	30.4
Oskaloosa city, Mahaska County	4 602	2.40	0.38	241	308	96.3	2.06	0.50	784	8	32.7
Ossian city, Winneshiek County	328	2.48	0.37	15	49	98.9	2.25	0.47	12	-	-
Osterdock city, Clayton County	24	2.08	0.34	2	4	91.7	-	(X)	-	-	(X)
Otho city, Webster County	245	2.49	0.41	6	32	92.8	2.02	0.51	13	-	3.1
Oto city, Woodbury County	53	2.50	0.41	3	5	93.3	2.96	0.54	8	-	-
Ottosen city, Humboldt County	22	2.50	0.45	-	2	100.0	2.00	0.57	2	-	-
Ottumwa city, Wapello County	10 330	2.40	0.41	558	1 377	93.9	2.10	0.49	1 306	36	30.1
Owasa city, Hardin County	19	2.06	0.36	2	4	100.0	0.50	0.10	2	-	-
Oxford city, Johnson County	272	2.60	0.41	15	35	87.9	1.96	0.46	15	-	34.7
Oxford Junction city, Jones County	231	2.26	0.35	17	37	95.6	2.84	0.51	24	-	11.8
Oyens city, Plymouth County	51	2.88	0.46	-	13	100.0	6.00	1.09	1	-	-
Pacific Junction city, Mills County	196	2.49	0.43	6	25	65.7	3.24	0.72	7	-	-
Packwood city, Jefferson County	102	2.67	0.43	2	18	91.3	1.70	0.34	11	-	12.1
Palmer city, Pocahontas County	105	2.36	0.35	4	24	97.5	1.13	0.29	6	-	45.8
Palo city, Linn County	250	2.53	0.39	28	19	96.4	2.52	0.61	5	2	-
Panama city, Shelby County	92	2.45	0.38	10	12	100.0	1.44	0.26	4	1	-

Table 24. **Owner and Renter Household Characteristics: 2000**—Con.

[Data based on a sample (except Tables 65-68). For information on confidentiality protection, coverage, sampling error, and nonsampling error, see Appendix G.
For location of definitions, see "How to Use This Census Report"]

State County Place	Occupied housing units	Owner-occupied housing units: Average household size	Occupants per room	Year householder moved into unit: 1999 to March 2000	1969 or earlier	Percent 1 unit, detached or attached	Renter-occupied housing units: Average household size	Occupants per room	Year householder moved into unit: 1999 to March 2000	1969 or earlier	Percent 5 or more units in structure
PLACE—Con.											
Panora city, Guthrie County	475	2.28	0.38	45	49	96.3	2.16	0.44	64	4	30.0
Panorama Park city, Scott County	55	2.16	0.40	9	15	100.0	3.17	0.67	3	-	-
Parkersburg city, Butler County	810	2.41	0.39	36	116	96.0	1.96	0.44	72	-	14.5
Park View CDP, Scott County	784	3.14	0.42	31	16	98.8	2.18	0.46	143	-	54.9
Parnell city, Iowa County	94	2.63	0.43	6	13	71.1	1.39	0.29	4	4	11.1
Paton city, Greene County	119	2.30	0.38	10	14	96.2	2.21	0.41	2	2	-
Patterson city, Madison County	64	2.17	0.43	2	-	50.0	2.00	0.40	-	-	-
Paullina city, O'Brien County	509	2.17	0.33	16	87	98.4	1.93	0.37	23	4	12.5
Pella city, Marion County	3 500	2.74	0.41	244	295	92.7	1.62	0.40	454	23	41.2
Peosta city, Dubuque County	217	3.26	0.49	47	6	100.0	0.93	0.26	20	-	60.0
Perry city, Dallas County	2 850	2.77	0.43	209	262	92.6	2.41	0.55	469	14	26.6
Persia city, Harrison County	144	2.42	0.39	6	20	94.7	3.35	0.61	17	-	-
Peterson city, Clay County	185	2.05	0.32	12	25	96.8	1.97	0.37	10	3	-
Pierson city, Woodbury County	139	2.59	0.41	4	9	93.2	2.10	0.48	6	-	-
Pilot Mound city, Boone County	95	2.28	0.36	9	13	89.7	1.47	0.36	8	-	29.4
Pioneer city, Humboldt County	11	2.18	0.34	-	4	100.0	-	(X)	-	-	(X)
Pisgah city, Harrison County	145	2.30	0.39	10	13	92.9	1.76	0.38	7	-	9.1
Plainfield city, Bremer County	203	2.29	0.37	14	21	96.2	2.24	0.42	15	8	-
Plano city, Appanoose County	37	1.69	0.31	2	6	93.8	2.20	0.39	5	-	-
Pleasant Hill city, Polk County	1 936	2.83	0.43	193	117	90.7	1.71	0.44	160	-	63.2
Pleasanton city, Decatur County	12	1.20	0.19	-	2	100.0	2.00	0.20	2	-	-
Pleasant Plain city, Jefferson County	47	2.48	0.37	2	6	81.8	2.29	0.43	4	-	-
Pleasantville city, Marion County	611	2.52	0.39	54	50	90.0	2.04	0.49	49	4	40.3
Plover city, Pocahontas County	47	2.29	0.30	1	12	100.0	1.00	0.19	-	-	-
Plymouth city, Cerro Gordo County	164	2.77	0.41	8	20	96.2	2.61	0.49	4	-	45.2
Pocahontas city, Pocahontas County	878	2.24	0.34	85	128	96.8	1.77	0.38	64	-	10.7
Polk City city, Polk County	827	2.98	0.45	79	31	99.4	1.80	0.41	68	-	33.8
Pomeroy city, Calhoun County	320	2.43	0.38	17	26	96.2	1.25	0.25	30	10	12.9
Popejoy city, Franklin County	38	1.89	0.33	8	9	100.0	6.00	0.86	-	-	-
Portsmouth city, Shelby County	99	2.51	0.36	3	17	97.6	2.20	0.40	6	-	-
Postville city	792	2.62	0.43	51	105	90.3	3.12	0.77	106	10	27.5
Allamakee County (part)	720	2.63	0.43	51	99	89.7	3.12	0.78	79	10	18.1
Clayton County (part)	72	2.59	0.38	-	6	100.0	3.16	0.70	27	-	74.4
Prairieburg city, Linn County	69	2.22	0.33	7	14	85.1	3.00	0.50	-	-	-
Prairie City city, Jasper County	553	2.50	0.40	30	43	97.9	2.13	0.50	45	2	18.9
Prescott city, Adams County	116	2.42	0.39	12	6	90.8	1.83	0.43	-	-	16.7
Preston city, Jackson County	419	2.46	0.39	24	63	98.4	1.72	0.38	26	4	5.4
Primghar city, O'Brien County	388	2.18	0.34	36	57	99.1	2.13	0.46	26	-	17.9
Princeton city, Scott County	375	2.68	0.44	31	47	86.1	2.33	0.45	22	-	23.1
Promise City city, Wayne County	51	2.09	0.36	-	9	95.7	1.25	0.23	2	-	-
Protivin city	154	1.96	0.32	6	12	89.3	2.05	0.42	15	-	-
Chickasaw County (part)	7	1.80	0.24	-	-	100.0	6.50	0.93	2	-	-
Howard County (part)	147	1.97	0.33	6	12	88.8	1.83	0.38	13	-	-
Pulaski city, Davis County	101	2.56	0.39	6	14	86.0	2.60	0.56	11	-	-
Quasqueton city, Buchanan County	220	2.25	0.39	6	21	86.2	3.82	0.74	13	-	10.3
Quimby city, Cherokee County	151	2.40	0.37	11	35	100.0	2.07	0.39	25	3	4.9
Radcliffe city, Hardin County	255	2.46	0.39	19	24	97.0	2.40	0.43	19	-	12.7
Rake city, Winnebago County	113	2.28	0.37	14	17	97.8	1.95	0.43	13	-	-
Ralston city	45	2.16	0.36	2	8	91.9	3.25	0.62	2	-	-
Carroll County (part)	43	2.23	0.36	2	6	91.4	3.25	0.62	2	-	-
Greene County (part)	2	1.00	0.33	-	2	100.0	-	(X)	-	-	(X)
Randalia city, Fayette County	31	3.48	0.59	3	-	100.0	1.60	0.29	3	-	-
Randall city, Hamilton County	64	2.25	0.34	3	5	94.7	1.71	0.34	3	-	-
Randolph city, Fremont County	78	2.76	0.44	10	5	88.7	3.31	0.52	7	-	-
Rathbun city, Appanoose County	36	2.47	0.46	2	2	100.0	2.33	0.47	2	-	-
Raymond city, Black Hawk County	193	2.37	0.40	2	57	98.3	3.11	0.60	8	-	-
Readlyn city, Bremer County	322	2.50	0.38	8	44	98.9	2.16	0.45	12	2	-
Reasnor city, Jasper County	79	2.41	0.42	6	18	88.4	2.60	0.54	-	-	-
Redding city, Ringgold County	35	2.55	0.40	5	3	84.8	1.00	0.17	-	-	-
Redfield city, Dallas County	342	2.40	0.40	23	64	91.6	2.61	0.57	23	-	25.4
Red Oak city, Montgomery County	2 670	2.49	0.40	188	315	92.0	1.69	0.37	363	22	20.7
Reinbeck city, Grundy County	728	2.46	0.39	35	118	95.6	1.84	0.39	40	5	3.8
Rembrandt city, Buena Vista County	95	2.37	0.38	4	5	97.3	2.30	0.47	7	-	40.0
Remsen city, Plymouth County	674	2.48	0.38	31	74	91.6	2.48	0.53	43	2	21.6
Renwick city, Humboldt County	131	2.02	0.31	4	15	100.0	3.94	0.71	3	-	11.8
Rhodes city, Marshall County	132	2.22	0.36	4	14	95.4	2.04	0.46	7	-	-
Riceville city	370	2.25	0.37	12	48	94.3	1.88	0.35	31	2	2.2
Howard County (part)	143	2.33	0.38	3	18	90.3	2.15	0.36	10	-	-
Mitchell County (part)	227	2.21	0.36	9	30	96.6	1.67	0.34	21	2	3.9
Richland city, Keokuk County	252	2.17	0.34	16	14	90.3	3.55	0.67	19	-	-
Rickardsville city, Dubuque County	69	3.13	0.51	7	7	96.8	3.29	0.40	2	-	-
Ricketts city, Crawford County	55	2.60	0.44	4	11	100.0	2.60	0.57	4	-	-
Ridgeway city, Winneshiek County	123	2.50	0.37	8	13	97.9	1.93	0.47	11	-	70.4
Rinard city, Calhoun County	27	2.08	0.38	-	6	100.0	8.00	1.00	-	-	-
Ringsted city, Emmet County	207	1.93	0.32	6	26	98.7	1.88	0.43	11	2	24.5
Rippey city, Greene County	126	2.45	0.40	13	14	92.6	2.83	0.58	8	-	22.2
Riverdale city, Scott County	264	2.51	0.41	16	41	67.2	1.91	0.48	32	3	-
Riverside city, Washington County	384	2.80	0.43	24	32	98.6	1.65	0.41	48	-	1.0
Riverton city, Fremont County	132	2.51	0.43	10	11	91.7	2.88	0.53	11	1	-
Robins city, Linn County	605	3.09	0.41	54	49	100.0	0.82	0.15	7	3	-
Rock Falls city, Cerro Gordo County	71	2.49	0.38	3	16	100.0	2.38	0.45	2	-	-
Rockford city, Floyd County	380	2.58	0.39	24	50	91.0	2.00	0.41	29	4	13.7

Table 24. **Owner and Renter Household Characteristics: 2000**—Con.

[Data based on a sample (except Tables 65-68). For information on confidentiality protection, coverage, sampling error, and nonsampling error, see Appendix G.
For location of definitions, see "How to Use This Census Report"]

State County Place	Occupied housing units	Owner-occupied housing units: Average household size	Occupants per room	Year householder moved into unit: 1999 to March 2000	1969 or earlier	Percent 1 unit, detached or attached	Renter-occupied housing units: Average household size	Occupants per room	Year householder moved into unit: 1999 to March 2000	1969 or earlier	Percent 5 or more units in structure
PLACE—Con.											
Rock Rapids city, Lyon County	1 083	2.47	0.37	63	140	95.5	1.63	0.34	106	-	37.8
Rock Valley city, Sioux County	1 123	2.54	0.40	81	136	88.7	1.72	0.41	79	-	28.1
Rockwell city, Cerro Gordo County	370	2.63	0.39	20	57	99.4	2.04	0.48	23	-	43.4
Rockwell City city, Calhoun County	821	2.27	0.34	47	143	98.2	1.75	0.42	58	8	44.2
Rodman city, Palo Alto County	24	2.05	0.29	3	3	86.4	1.00	0.20	-	-	-
Rodney city, Monona County	35	1.90	0.38	-	8	80.6	2.75	1.10	-	-	-
Roland city, Story County	478	2.88	0.42	29	25	98.1	1.79	0.38	15	3	13.1
Rolfe city, Pocahontas County	306	2.29	0.35	8	57	100.0	1.83	0.31	20	-	23.4
Rome city, Henry County	49	1.89	0.33	-	7	47.4	1.82	0.36	8	-	18.2
Rose Hill city, Mahaska County	82	2.26	0.41	4	5	84.1	2.31	0.36	9	-	-
Rossie city, Clay County	30	3.18	0.49	-	-	100.0	1.54	0.33	6	-	-
Rowan city, Wright County	93	2.32	0.36	2	12	97.5	1.71	0.32	5	-	-
Rowley city, Buchanan County	113	2.52	0.41	2	20	96.1	3.40	0.69	-	-	40.0
Royal city, Clay County	190	2.57	0.40	13	24	100.0	2.22	0.43	14	-	-
Rudd city, Floyd County	177	2.34	0.36	3	28	100.0	2.43	0.50	9	-	9.1
Runnells city, Polk County	146	2.64	0.45	22	17	98.1	1.84	0.43	19	3	27.9
Russell city, Lucas County	241	2.51	0.43	9	19	84.6	2.06	0.44	21	2	-
Ruthven city, Palo Alto County	324	2.27	0.37	25	31	93.8	1.86	0.34	13	3	13.6
Rutland city, Humboldt County	61	2.09	0.33	2	4	95.7	3.53	0.56	7	-	-
Ryan city, Delaware County	161	2.61	0.40	2	24	93.9	2.33	0.51	12	-	13.3
Sabula city, Jackson County	305	2.27	0.36	21	56	88.2	2.14	0.47	20	2	15.8
Sac City city, Sac County	1 081	2.24	0.34	67	137	97.6	1.68	0.38	82	4	34.0
Sageville city, Dubuque County	88	2.79	0.50	12	3	40.2	1.33	0.29	2	-	-
St. Ansgar city, Mitchell County	450	2.06	0.31	19	56	99.2	2.17	0.44	20	6	12.3
St. Anthony city, Marshall County	49	2.27	0.36	1	4	87.8	1.75	0.29	-	-	-
St. Charles city, Madison County	239	2.66	0.41	11	29	98.9	2.09	0.47	16	-	14.5
St. Donatus city, Jackson County	50	2.98	0.45	2	7	100.0	1.60	0.36	5	-	-
St. Lucas city, Fayette County	77	2.27	0.35	2	8	100.0	1.60	0.29	2	-	-
St. Marys city, Warren County	51	2.24	0.34	7	6	100.0	3.00	0.35	4	-	-
St. Olaf city, Clayton County	49	2.34	0.35	2	8	97.6	3.88	0.57	4	-	-
St. Paul city, Lee County	55	2.39	0.34	-	10	100.0	1.89	0.47	9	-	-
Salem city, Henry County	200	2.51	0.43	11	17	85.3	1.49	0.35	21	-	21.1
Salix city, Woodbury County	160	2.43	0.41	5	17	78.7	2.30	0.42	10	2	18.2
Sanborn city, O'Brien County	558	2.47	0.39	41	53	95.8	1.40	0.35	34	2	38.5
Sandyville city, Warren County	31	1.50	0.31	3	11	78.6	6.33	1.27	1	-	-
Saylorville CDP, Polk County	1 212	2.73	0.41	73	202	99.2	1.79	0.43	42	-	40.0
Scarville city, Winnebago County	37	2.43	0.41	2	7	91.4	8.50	0.85	-	-	-
Schaller city, Sac County	321	2.43	0.38	9	43	99.3	2.11	0.47	23	-	8.5
Schleswig city, Crawford County	368	2.35	0.34	18	41	98.7	1.83	0.39	11	-	28.8
Scranton city, Greene County	254	2.30	0.35	21	52	97.9	2.28	0.44	26	2	6.6
Searsboro city, Poweshiek County	68	2.44	0.39	-	7	84.6	1.63	0.52	9	-	75.0
Sergeant Bluff city, Woodbury County	1 132	2.83	0.43	115	32	78.9	3.11	0.59	153	9	16.2
Seymour city, Wayne County	334	2.41	0.38	25	48	95.3	2.13	0.41	31	-	2.6
Shambaugh city, Page County	78	2.28	0.40	3	6	85.5	7.00	1.40	-	-	-
Shannon City city	39	2.38	0.39	3	1	87.5	1.47	0.26	5	-	-
Ringgold County (part)	5	4.20	0.68	3	-	100.0	-	(X)	-	-	(X)
Union County (part)	34	1.89	0.31	-	1	84.2	1.47	0.26	5	-	-
Sharpsburg city, Taylor County	41	2.55	0.45	2	4	87.9	3.38	0.68	2	2	-
Sheffield city, Franklin County	363	2.55	0.39	27	62	100.0	1.31	0.27	9	-	18.8
Shelby city	273	2.53	0.37	20	26	95.0	2.02	0.45	23	-	3.8
Pottawattamie County (part)	2	-	(X)	-	-	(X)	2.00	0.67	-	-	100.0
Shelby County (part)	271	2.53	0.37	20	26	95.0	2.02	0.44	23	-	-
Sheldahl city	123	2.88	0.44	8	17	83.5	1.00	0.20	-	-	-
Boone County (part)	11	2.91	0.38	4	-	81.8	-	(X)	-	-	(X)
Polk County (part)	58	3.02	0.45	4	13	93.1	-	(X)	-	-	(X)
Story County (part)	54	2.73	0.45	-	4	73.1	1.00	0.20	-	-	-
Sheldon city	2 007	2.38	0.37	92	178	94.5	2.18	0.48	267	7	32.5
O'Brien County (part)	1 969	2.38	0.37	92	178	94.5	2.23	0.47	246	7	30.7
Sioux County (part)	38	0.80	0.13	-	-	100.0	1.42	0.60	21	-	63.6
Shell Rock city, Butler County	529	2.41	0.37	20	75	97.8	2.01	0.44	50	-	1.8
Shellsburg city, Benton County	353	2.62	0.43	29	32	96.1	2.39	0.45	26	2	6.9
Shenandoah city	2 415	2.45	0.37	97	303	94.7	1.79	0.43	363	7	37.4
Fremont County (part)	-	-	(X)	-	-	(X)	-	(X)	-	-	(X)
Page County (part)	2 415	2.45	0.37	97	303	94.7	1.79	0.43	363	7	37.4
Sherrill city, Dubuque County	67	2.77	0.47	-	19	100.0	2.36	0.48	5	-	-
Shueyville city, Johnson County	95	2.73	0.37	20	15	100.0	4.22	0.66	2	-	-
Sibley city, Osceola County	1 155	2.49	0.38	72	143	98.6	1.83	0.38	117	5	14.9
Sidney city, Fremont County	496	2.50	0.39	36	60	94.1	2.44	0.52	52	2	7.1
Sigourney city, Keokuk County	899	2.45	0.37	43	119	97.0	1.88	0.39	84	-	18.6
Silver City city, Mills County	114	2.33	0.37	2	15	89.9	2.40	0.39	9	2	-
Sioux Center city, Sioux County	1 854	2.81	0.40	119	119	91.6	2.01	0.47	189	5	36.7
Sioux City city	32 048	2.75	0.43	1 747	3 822	92.9	2.21	0.55	4 853	115	44.2
Plymouth County (part)	-	-	(X)	-	-	(X)	-	(X)	-	-	(X)
Woodbury County (part)	32 048	2.75	0.43	1 747	3 822	92.9	2.21	0.55	4 853	115	44.2
Sioux Rapids city, Buena Vista County	312	2.19	0.33	11	53	99.2	2.72	0.49	29	-	14.7
Slater city, Story County	537	2.66	0.41	37	63	85.9	1.75	0.44	18	-	-
Sloan city, Woodbury County	424	2.45	0.36	29	32	94.8	2.15	0.46	41	2	29.1
Smithland city, Woodbury County	100	2.24	0.35	6	21	79.8	1.91	0.35	4	-	-
Soldier city, Monona County	101	1.95	0.32	3	17	97.5	2.15	0.63	9	-	40.0
Solon city, Johnson County	459	2.47	0.37	65	39	90.8	2.18	0.50	39	-	25.3
Somers city, Calhoun County	64	2.58	0.39	2	8	100.0	2.73	0.63	5	-	-

Table 24. **Owner and Renter Household Characteristics: 2000**—Con.

[Data based on a sample (except Tables 65-68). For information on confidentiality protection, coverage, sampling error, and nonsampling error, see Appendix G.
For location of definitions, see "How to Use This Census Report"]

State County Place	Occupied housing units	Owner-occupied housing units: Average household size	Occupants per room	Year householder moved into unit: 1999 to March 2000	1969 or earlier	Percent 1 unit, detached or attached	Renter-occupied housing units: Average household size	Occupants per room	Year householder moved into unit: 1999 to March 2000	1969 or earlier	Percent 5 or more units in structure
PLACE—Con.											
South English city, Keokuk County	96	2.25	0.36	4	5	94.8	2.00	0.37	-	2	-
Spencer city, Clay County	4 870	2.47	0.37	259	518	94.6	1.94	0.48	782	15	40.5
Spillville city, Winneshiek County	171	2.35	0.41	8	28	93.2	1.29	0.31	10	2	-
Spirit Lake city, Dickinson County	1 810	2.47	0.37	107	147	89.1	1.89	0.45	240	6	28.1
Spragueville city, Jackson County	34	2.20	0.33	3	2	80.0	3.00	0.69	1	2	-
Springbrook city, Jackson County	63	2.93	0.47	1	6	96.6	4.00	0.56	3	-	-
Spring Hill city, Warren County	29	2.64	0.44	2	10	92.9	1.00	0.33	-	-	-
Springville city, Linn County	427	2.88	0.45	34	38	98.1	1.63	0.39	48	-	51.5
Stacyville city, Mitchell County	209	2.13	0.34	8	42	100.0	1.26	0.28	10	-	17.1
Stanhope city, Hamilton County	201	2.46	0.38	4	34	98.7	2.49	0.59	7	2	31.1
Stanley city	40	3.24	0.54	-	5	100.0	2.00	0.40	-	-	-
Buchanan County (part)	40	3.24	0.54	-	5	100.0	2.00	0.40	-	-	-
Fayette County (part)	-	-	(X)	-	-	(X)	-	(X)	-	-	(X)
Stanton city, Montgomery County	272	2.69	0.38	10	29	99.0	1.99	0.40	25	-	-
Stanwood city, Cedar County	281	2.53	0.40	27	43	91.9	2.24	0.46	19	-	10.2
State Center city, Marshall County	559	2.30	0.34	26	103	92.7	2.47	0.52	60	-	14.9
Steamboat Rock city, Hardin County	144	2.19	0.36	4	18	97.9	2.49	0.50	14	6	17.0
Stockport city, Van Buren County	116	2.40	0.42	13	11	84.4	2.58	0.58	13	-	-
Stockton city, Muscatine County	72	2.56	0.44	6	8	81.5	2.00	0.47	6	-	-
Storm Lake city, Buena Vista County	3 498	2.58	0.40	158	402	93.3	2.54	0.62	593	22	31.8
Story City city, Story County	1 324	2.49	0.38	92	72	91.6	1.74	0.38	219	-	34.7
Stout city, Grundy County	73	2.98	0.47	-	10	96.4	2.88	0.38	3	-	-
Stratford city	307	2.33	0.36	12	45	94.4	1.82	0.38	18	4	12.2
Hamilton County (part)	296	2.32	0.36	10	43	94.1	1.82	0.38	18	4	12.2
Webster County (part)	11	2.55	0.35	2	2	100.0	-	(X)	-	-	(X)
Strawberry Point city, Clayton County	527	2.38	0.35	36	48	95.5	2.39	0.47	45	2	19.3
Struble city, Plymouth County	28	2.43	0.38	5	-	87.0	4.40	0.76	-	-	-
Stuart city	695	2.46	0.39	18	72	91.5	2.15	0.49	84	4	18.5
Adair County (part)	260	2.48	0.41	2	19	90.6	1.90	0.47	31	4	16.9
Guthrie County (part)	435	2.46	0.38	16	53	92.0	2.33	0.51	53	-	19.7
Sully city, Jasper County	348	2.66	0.41	19	36	98.7	2.15	0.49	19	-	21.7
Sumner city	894	2.37	0.36	62	124	96.5	1.82	0.39	62	-	20.1
Bremer County (part)	888	2.37	0.36	62	118	96.5	1.82	0.39	62	-	20.1
Fayette County (part)	6	1.67	0.33	-	6	100.0	-	(X)	-	-	(X)
Superior city, Dickinson County	69	2.20	0.34	10	9	93.9	2.67	0.67	3	-	-
Sutherland city, O'Brien County	315	2.14	0.35	20	48	97.1	2.18	0.44	23	-	2.6
Swaledale city, Cerro Gordo County	67	2.91	0.50	6	7	96.3	2.77	0.59	5	-	-
Swan city, Marion County	43	3.10	0.55	4	5	75.0	3.00	0.69	-	-	-
Swea City city, Kossuth County	285	2.15	0.37	12	36	95.0	2.05	0.38	22	2	6.3
Swisher city, Johnson County	312	2.78	0.43	21	21	98.5	2.04	0.44	19	2	15.6
Tabor city	392	2.65	0.41	19	52	94.3	1.65	0.36	48	4	16.2
Fremont County (part)	365	2.70	0.42	19	47	93.9	1.52	0.35	44	4	17.3
Mills County (part)	27	2.05	0.31	-	5	100.0	3.57	0.51	4	-	-
Tama city, Tama County	1 055	2.61	0.39	55	128	96.1	2.25	0.50	155	4	22.8
Templeton city, Carroll County	143	2.60	0.38	14	16	100.0	1.16	0.23	2	2	-
Tennant city, Shelby County	30	2.07	0.40	4	6	85.7	1.00	0.20	-	-	-
Terril city, Dickinson County	171	2.11	0.36	15	31	98.4	2.74	0.52	25	3	4.7
Thayer city, Union County	27	2.36	0.48	2	3	80.0	2.00	0.50	-	-	-
Thompson city, Winnebago County	268	2.44	0.39	26	53	98.1	1.92	0.39	15	2	9.7
Thor city, Humboldt County	79	1.99	0.30	12	16	93.0	3.00	0.51	1	1	12.5
Thornburg city, Keokuk County	31	3.00	0.47	-	5	100.0	1.67	0.29	2	-	-
Thornton city, Cerro Gordo County	179	2.53	0.40	8	14	98.6	1.47	0.33	10	-	20.6
Thurman city, Fremont County	75	2.99	0.47	16	8	80.8	1.00	0.20	-	2	-
Tiffin city, Johnson County	446	2.46	0.44	85	18	71.7	1.79	0.44	91	-	51.4
Tingley city, Ringgold County	90	2.16	0.34	9	7	91.9	1.21	0.29	9	-	32.1
Tipton city, Cedar County	1 327	2.49	0.38	93	147	90.9	1.72	0.39	104	-	23.1
Titonka city, Kossuth County	251	2.38	0.39	9	31	99.0	1.71	0.29	10	6	11.9
Toledo city, Tama County	981	2.51	0.40	47	101	89.1	2.10	0.51	152	-	31.1
Toronto city, Clinton County	52	2.48	0.43	-	10	93.8	2.00	0.29	-	-	-
Traer city, Tama County	685	2.33	0.37	56	104	95.5	1.73	0.36	41	2	10.4
Treynor city, Pottawattamie County	364	2.66	0.38	6	31	99.3	2.49	0.50	11	-	13.7
Tripoli city, Bremer County	531	2.44	0.39	36	86	97.7	2.41	0.48	33	-	5.9
Truesdale city, Buena Vista County	47	2.16	0.35	-	10	93.0	2.00	0.40	2	-	-
Truro city, Madison County	153	2.87	0.47	9	22	96.3	2.61	0.47	16	4	10.9
Turin city, Monona County	38	2.35	0.39	3	3	100.0	2.25	0.56	-	-	-
Udell city, Appanoose County	19	4.22	0.84	-	-	100.0	2.70	0.56	6	-	-
Underwood city, Pottawattamie County	252	2.96	0.43	11	30	97.3	1.86	0.46	30	-	62.5
Union city, Hardin County	183	2.36	0.36	4	21	91.0	2.38	0.46	13	2	8.0
Unionville city, Appanoose County	45	2.64	0.45	-	9	71.4	4.33	0.48	-	1	-
University Heights city, Johnson County	468	2.46	0.33	35	62	100.0	1.51	0.37	72	-	64.7
University Park city, Mahaska County	195	2.72	0.40	9	18	94.4	2.24	0.48	39	-	-
Urbana city, Benton County	375	2.73	0.44	79	40	90.1	2.49	0.55	7	-	17.1
Urbandale city	11 471	2.68	0.37	1 076	659	95.8	1.91	0.50	1 370	25	77.2
Dallas County (part)	118	2.81	0.39	42	8	100.0	-	(X)	-	-	(X)
Polk County (part)	11 353	2.68	0.37	1 034	651	95.7	1.91	0.50	1 370	25	77.2
Ute city, Monona County	178	1.98	0.31	10	30	96.0	2.41	0.45	4	3	20.7
Vail city, Crawford County	188	2.69	0.39	12	21	90.2	1.51	0.30	28	-	4.4
Valeria city, Jasper County	26	2.00	0.29	2	2	78.9	3.14	0.48	2	-	-
Van Horne city, Benton County	293	2.66	0.40	19	40	98.7	1.83	0.46	14	-	8.5
Van Meter city, Dallas County	322	3.02	0.46	14	30	100.0	1.56	0.40	31	-	18.7

Table 24. **Owner and Renter Household Characteristics: 2000**—Con.

[Data based on a sample (except Tables 65-68). For information on confidentiality protection, coverage, sampling error, and nonsampling error, see Appendix G.
For location of definitions, see "How to Use This Census Report"]

State County Place	Occupied housing units	Owner-occupied housing units: Average household size	Occupants per room	Year householder moved into unit: 1999 to March 2000	1969 or earlier	Percent 1 unit, detached or attached	Renter-occupied housing units: Average household size	Occupants per room	Year householder moved into unit: 1999 to March 2000	1969 or earlier	Percent 5 or more units in structure
PLACE—Con.											
Van Wert city, Decatur County	103	2.18	0.39	5	8	76.5	2.56	0.51	11	-	11.1
Varina city, Pocahontas County	39	2.69	0.38	2	8	100.0	2.33	0.47	-	-	-
Ventura city, Cerro Gordo County	277	2.48	0.38	28	33	98.3	2.21	0.45	16	2	4.3
Victor city	409	2.64	0.42	21	65	93.3	1.41	0.33	37	2	13.3
Iowa County (part)	345	2.64	0.40	18	61	98.5	1.40	0.34	35	-	15.1
Poweshiek County (part)	64	2.65	0.49	3	4	66.7	1.50	0.29	2	2	-
Villisca city, Montgomery County	575	2.48	0.37	43	56	94.8	1.44	0.32	55	-	23.8
Vincent city, Webster County	65	2.36	0.37	3	16	100.0	1.00	0.25	2	-	66.7
Vining city, Tama County	31	2.71	0.41	1	3	91.7	2.14	0.56	3	-	-
Vinton city, Benton County	2 113	2.48	0.39	111	260	95.8	1.96	0.47	260	17	30.9
Volga city, Clayton County	106	2.51	0.35	8	17	90.6	2.76	0.47	10	-	-
Wadena city, Fayette County	116	2.33	0.39	3	-	96.2	1.87	0.40	21	-	23.7
Wahpeton city, Dickinson County	200	1.94	0.29	14	16	94.4	3.38	0.65	4	-	9.5
Walcott city	619	2.67	0.45	52	60	76.2	1.74	0.41	50	4	21.3
Muscatine County (part)	-	-	(X)	-	-	(X)	-	(X)	-	-	(X)
Scott County (part)	619	2.67	0.45	52	60	76.2	1.74	0.41	50	4	21.3
Walford city	391	3.32	0.47	65	27	98.9	2.30	0.54	18	4	53.5
Benton County (part)	355	3.32	0.47	38	27	98.7	2.30	0.54	18	4	53.5
Linn County (part)	36	3.31	0.45	27	-	100.0	-	(X)	-	-	(X)
Walker city, Linn County	272	2.99	0.46	16	30	97.3	1.73	0.42	20	-	10.4
Wallingford city, Emmet County	82	2.82	0.44	-	11	100.0	4.22	0.58	4	-	-
Wall Lake city, Sac County	315	2.56	0.39	17	56	99.3	1.98	0.42	17	-	7.1
Walnut city, Pottawattamie County	327	2.45	0.38	14	37	92.9	2.25	0.42	27	-	-
Wapello city, Louisa County	838	2.56	0.41	31	88	97.3	2.25	0.50	80	-	13.5
Washington city, Washington County	2 923	2.50	0.39	153	307	94.7	1.79	0.42	317	-	32.9
Washta city, Cherokee County	135	2.42	0.37	3	10	92.1	2.24	0.47	10	-	-
Waterloo city, Black Hawk County	28 166	2.50	0.42	1 637	3 792	92.9	2.14	0.53	3 660	190	42.6
Waterville city, Allamakee County	53	2.41	0.42	7	6	93.9	4.50	0.58	-	-	-
Waucoma city, Fayette County	142	2.37	0.39	-	21	91.0	1.06	0.25	11	-	6.5
Waukee city, Dallas County	1 938	2.81	0.43	323	72	81.2	1.81	0.40	115	-	30.1
Waukon city, Allamakee County	1 804	2.40	0.38	103	192	86.4	1.81	0.40	179	17	25.5
Waverly city, Bremer County	3 231	2.60	0.39	251	346	91.6	1.78	0.43	381	5	38.6
Wayland city, Henry County	371	2.51	0.36	25	24	94.6	2.15	0.49	34	-	12.0
Webb city, Clay County	71	2.58	0.40	10	16	100.0	2.25	0.64	-	-	-
Webster city, Keokuk County	45	2.30	0.38	-	9	100.0	1.50	0.25	-	-	-
Webster City city, Hamilton County	3 501	2.48	0.39	251	365	94.1	1.84	0.46	351	24	31.7
Weldon city, Decatur County	62	2.70	0.43	-	2	78.3	2.00	0.33	-	-	-
Wellman city, Washington County	556	2.52	0.41	43	54	86.8	1.94	0.43	30	2	19.2
Wellsburg city, Grundy County	346	2.20	0.37	22	59	99.3	1.46	0.32	11	-	20.4
Welton city, Clinton County	59	2.80	0.45	9	9	95.9	2.40	0.34	5	-	-
Wesley city, Kossuth County	191	2.57	0.37	10	23	98.2	1.88	0.40	2	2	52.0
West Bend city	354	2.23	0.33	30	46	95.3	2.03	0.44	13	-	11.1
Kossuth County (part)	17	2.53	0.40	-	-	100.0	1.00	0.20	-	-	-
Palo Alto County (part)	337	2.21	0.32	30	46	95.0	2.09	0.46	13	-	11.8
West Branch city	845	2.69	0.42	78	60	77.9	1.93	0.43	73	-	16.0
Cedar County (part)	819	2.64	0.42	73	60	77.0	1.93	0.43	73	-	16.0
Johnson County (part)	26	3.73	0.47	5	-	100.0	-	(X)	-	-	(X)
West Burlington city, Des Moines County	1 425	2.14	0.36	25	277	87.2	2.24	0.53	271	-	56.3
West Chester city, Washington County	67	2.11	0.35	9	4	80.7	2.80	0.43	2	1	-
West Des Moines city	19 777	2.61	0.37	1 775	621	93.2	1.85	0.48	3 900	28	85.8
Dallas County (part)	1 758	2.34	0.38	257	8	93.0	1.90	0.51	443	-	97.3
Polk County (part)	18 019	2.64	0.37	1 518	613	93.2	1.85	0.47	3 457	28	84.5
Westfield city, Plymouth County	76	2.31	0.45	3	4	81.5	3.14	0.55	13	2	-
Westgate city, Fayette County	98	2.71	0.43	2	13	93.8	2.00	0.38	9	-	33.3
West Liberty city, Muscatine County	1 154	2.87	0.45	70	96	87.9	2.74	0.71	114	-	24.5
West Okoboji city, Dickinson County	219	1.96	0.28	8	22	100.0	1.99	0.52	64	-	75.0
Westphalia city, Shelby County	63	2.23	0.32	6	9	100.0	2.45	0.46	2	-	-
West Point city, Lee County	430	2.36	0.38	26	77	95.9	1.45	0.32	38	8	12.0
Westside city, Crawford County	143	2.40	0.34	6	27	98.4	1.06	0.22	2	5	-
West Union city, Fayette County	1 107	2.31	0.35	64	169	91.7	1.90	0.46	156	14	26.3
Westwood city, Henry County	47	2.68	0.35	7	-	100.0	-	(X)	-	-	(X)
What Cheer city, Keokuk County	307	2.25	0.38	22	65	91.9	1.96	0.38	15	-	8.3
Wheatland city, Clinton County	297	2.55	0.40	18	38	94.8	2.29	0.42	26	4	-
Whiting city, Monona County	294	2.21	0.37	18	41	81.3	2.71	0.51	29	2	5.7
Whittemore city, Kossuth County	231	2.36	0.34	30	37	96.3	2.29	0.47	12	2	12.2
Whitten city, Hardin County	54	2.94	0.48	4	6	91.7	2.83	0.43	6	-	-
Willey city, Carroll County	36	3.21	0.43	-	4	100.0	1.33	0.15	-	-	-
Williams city, Hamilton County	186	2.62	0.40	3	20	94.1	1.80	0.34	31	-	-
Williamsburg city, Iowa County	1 068	2.68	0.39	113	124	94.8	1.72	0.40	116	5	29.3
Williamson city, Lucas County	72	1.98	0.41	5	9	78.6	3.88	0.75	4	-	-
Wilton city	1 116	2.65	0.42	82	130	87.6	2.12	0.49	100	8	36.0
Cedar County (part)	5	0.80	0.11	-	-	100.0	-	(X)	-	-	(X)
Muscatine County (part)	1 111	2.66	0.42	82	130	87.6	2.12	0.49	100	8	36.0
Windsor Heights city, Polk County	2 162	2.27	0.33	234	365	94.2	1.86	0.43	191	-	27.6
Winfield city, Henry County	434	2.59	0.39	14	52	95.6	2.16	0.45	48	2	21.2
Winterset city, Madison County	1 884	2.66	0.42	113	244	95.1	1.86	0.45	219	-	35.5
Winthrop city, Buchanan County	329	2.50	0.39	22	52	95.1	1.78	0.37	27	-	29.2
Wiota city, Cass County	68	2.04	0.33	-	15	100.0	2.38	0.42	9	-	-
Woden city, Hancock County	116	1.83	0.30	6	29	100.0	3.05	0.58	5	-	-
Woodbine city, Harrison County	648	2.58	0.39	46	62	98.7	1.67	0.36	69	6	34.4

Table 24. **Owner and Renter Household Characteristics: 2000**—Con.

[Data based on a sample (except Tables 65-68). For information on confidentiality protection, coverage, sampling error, and nonsampling error, see Appendix G.
For location of definitions, see "How to Use This Census Report"]

State County Place	Occupied housing units	Owner-occupied housing units					Renter-occupied housing units				
		Average household size	Occupants per room	Year householder moved into unit		Percent 1 unit, detached or attached	Average household size	Occupants per room	Year householder moved into unit		Percent 5 or more units in structure
				1999 to March 2000	1969 or earlier				1999 to March 2000	1969 or earlier	
PLACE—Con.											
Woodburn city, Clarke County	90	2.41	0.47	19	9	78.6	4.15	0.99	7	-	-
Woodward city, Dallas County	489	2.58	0.43	37	61	85.8	1.82	0.44	48	-	31.5
Woolstock city, Wright County	99	2.08	0.36	8	15	90.4	2.13	0.49	2	2	-
Worthington city, Dubuque County	146	2.75	0.42	-	19	96.9	1.94	0.43	8	-	-
Wyoming city, Jones County	278	2.38	0.35	9	38	99.5	2.02	0.45	19	2	9.7
Yale city, Guthrie County	125	2.51	0.39	2	13	97.9	1.93	0.42	14	4	60.0
Yetter city, Calhoun County	16	2.15	0.38	3	1	100.0	1.33	0.22	-	-	-
Yorktown city, Page County	41	2.17	0.37	2	11	100.0	4.80	0.67	3	-	-
Zearing city, Story County	230	2.79	0.42	17	26	99.0	1.73	0.39	14	-	16.2
Zwingle city	34	2.23	0.35	2	10	86.7	1.75	0.35	-	-	-
Dubuque County (part)	27	2.28	0.38	-	10	92.0	1.00	0.20	-	-	-
Jackson County (part)	7	2.00	0.27	2	-	60.0	2.50	0.50	-	-	-

Table 25. **Home Value: 2000**

[Data based on a sample (except Tables 65-68). For information on confidentiality protection, coverage, sampling error, and nonsampling error, see Appendix G.
For location of definitions, see "How to Use This Census Report"]

State County County Subdivision Place	Specified owner-occupied housing units	Value of home							
		Less than $50,000	$50,000 to $99,999	$100,000 to $149,999	$150,000 to $199,999	$200,000 to $299,999	$300,000 to $499,999	$500,000 or more	Median (dollars)
The State	**665 442**	**135 833**	**301 591**	**134 212**	**53 228**	**29 483**	**8 938**	**2 157**	**82 500**
Adair County	1 757	657	853	196	31	20	-	-	59 300
Eureka township	8	4	2	2	-	-	-	-	50 000
Grand River township	26	-	16	10	-	-	-	-	94 000
Greenfield township	642	198	334	92	13	5	-	-	61 300
Greenfield city (part)	630	198	326	88	13	5	-	-	60 700
Grove township	16	6	5	-	5	-	-	-	94 000
Harrison township	5	-	5	-	-	-	-	-	65 000
Jackson township	84	73	4	7	-	-	-	-	20 000
Bridgewater city	68	63	-	5	-	-	-	-	14 800
Jefferson township	24	-	24	-	-	-	-	-	74 300
Lee township	19	2	17	-	-	-	-	-	62 500
Greenfield city (part)	-	-	-	-	-	-	-	-	-
Lincoln township	202	37	120	42	-	3	-	-	82 900
Stuart city (part)	151	37	83	28	-	3	-	-	80 500
Orient township	124	66	45	13	-	-	-	-	47 300
Orient city	112	62	41	9	-	-	-	-	45 400
Prussia township	14	4	1	8	1	-	-	-	131 300
Richland township	18	13	5	-	-	-	-	-	37 500
Summerset township	250	122	112	2	4	10	-	-	50 800
Fontanelle city	224	120	98	-	2	4	-	-	47 300
Summit township	277	114	140	17	6	-	-	-	55 000
Adair city (part)	256	112	126	12	6	-	-	-	53 600
Union township	25	5	13	3	2	2	-	-	85 800
Walnut township	21	11	10	-	-	-	-	-	48 800
Casey city (part)	-	-	-	-	-	-	-	-	-
Washington township	2	2	-	-	-	-	-	-	12 500
Adams County	840	453	302	60	14	9	2	-	46 500
Carl township	15	10	5	-	-	-	-	-	47 500
Colony township	26	21	5	-	-	-	-	-	37 100
Douglas township	32	15	13	-	4	-	-	-	70 800
Carbon city	13	13	-	-	-	-	-	-	10 000-
Grant township	15	6	7	2	-	-	-	-	53 800
Lenox city (part)	-	-	-	-	-	-	-	-	-
Jasper township	38	29	4	-	5	-	-	-	25 800
Corning city (part)	5	5	-	-	-	-	-	-	32 500
Lincoln township	7	7	-	-	-	-	-	-	32 500
Mercer township	22	4	8	7	-	3	-	-	78 800
Nodaway township	50	31	13	6	-	-	-	-	35 000
Nodaway city	37	29	8	-	-	-	-	-	23 200
Prescott township	94	75	19	-	-	-	-	-	17 100
Prescott city	83	66	17	-	-	-	-	-	17 800
Quincy township	530	254	226	45	5	-	-	-	52 200
Corning city (part)	520	254	222	39	5	-	-	-	51 200
Union township	5	1	2	-	-	-	2	-	77 500
Washington township	6	-	-	-	-	6	-	-	275 000
Allamakee County	2 722	702	1 501	331	129	46	13	-	68 100
Center township	19	-	8	11	-	-	-	-	103 400
Fairview township	27	-	18	-	9	-	-	-	65 000
Franklin township	57	3	40	4	7	3	-	-	67 900
French Creek township	10	5	-	5	-	-	-	-	70 000
Hanover township	16	6	10	-	-	-	-	-	52 000
Iowa township	226	112	93	12	5	4	-	-	50 500
New Albin city	169	100	69	-	-	-	-	-	43 500
Jefferson township	65	7	35	17	-	6	-	-	83 200
Waukon city (part)	-	-	-	-	-	-	-	-	-
Lafayette township	63	9	25	3	21	5	-	-	77 500
Lansing township	296	76	171	33	8	8	-	-	73 500
Lansing city	224	68	123	17	8	8	-	-	70 400
Linton township	9	-	-	-	-	9	-	-	275 000
Ludlow township	92	16	38	4	27	-	7	-	88 000
Waukon city (part)	-	-	-	-	-	-	-	-	-
Makee township	1 016	247	600	126	31	6	6	-	68 600
Waukon city (part)	973	247	580	109	31	6	-	-	67 400
Paint Creek township	58	35	21	2	-	-	-	-	43 300
Waterville city	35	24	11	-	-	-	-	-	32 500
Post township	453	131	263	50	4	5	-	-	63 200
Postville city (part)	424	129	246	45	4	-	-	-	62 800
Taylor township	171	39	94	28	10	-	-	-	71 500
Harpers Ferry city	122	24	70	18	10	-	-	-	73 000
Union City township	13	-	7	6	-	-	-	-	88 300
Union Prairie township	109	-	72	30	7	-	-	-	94 700
Waukon city (part)	57	-	44	6	7	-	-	-	74 200
Waterloo township	22	16	6	-	-	-	-	-	46 900
Appanoose County	2 803	1 563	953	198	50	21	8	10	45 400
Bellair township	89	49	25	7	8	-	-	-	45 000
Mystic city (part)	-	-	-	-	-	-	-	-	-
Numa city (part)	29	29	-	-	-	-	-	-	32 100
Caldwell township	45	29	14	-	2	-	-	-	38 800
Exline city	39	28	11	-	-	-	-	-	33 100
Centerville city	1 413	793	495	105	7	6	-	7	45 700
Chariton township	24	10	9	-	5	-	-	-	74 000
Douglas township	27	7	11	9	-	-	-	-	82 500
Franklin township	19	8	11	-	-	-	-	-	83 000
Independence township	62	17	41	4	-	-	-	-	70 700
Johns township	44	33	11	-	-	-	-	-	43 500
Plano city	23	20	3	-	-	-	-	-	33 400
Lincoln township	30	15	12	-	3	-	-	-	45 000
Numa city (part)	4	4	-	-	-	-	-	-	17 500
Pleasant township	187	130	57	-	-	-	-	-	26 800
Cincinnati city	136	115	21	-	-	-	-	-	18 400
Sharon township	19	13	2	2	2	-	-	-	46 100
Taylor township	217	135	72	6	4	-	-	-	43 500
Moravia city	204	133	65	6	-	-	-	-	42 400
Udell township	48	22	23	3	-	-	-	-	60 000

Table 25. **Home Value: 2000**—Con.

[Data based on a sample (except Tables 65-68). For information on confidentiality protection, coverage, sampling error, and nonsampling error, see Appendix G. For location of definitions, see "How to Use This Census Report"]

State County County Subdivision Place	Specified owner-occupied housing units	Value of home							
		Less than $50,000	$50,000 to $99,999	$100,000 to $149,999	$150,000 to $199,999	$200,000 to $299,999	$300,000 to $499,999	$500,000 or more	Median (dollars)
Appanoose County—Con.									
Udell township—Con.									
Udell city	9	9	-	-	-	-	-	-	26 900
Unionville city	23	13	10	-	-	-	-	-	28 800
Union township	5	-	-	5	-	-	-	-	137 500
Vermillion township	138	20	44	44	15	15	-	-	106 300
Walnut township	234	158	59	7	2	-	8	-	36 200
Mystic city (part)	133	106	25	2	-	-	-	-	32 200
Rathbun city	27	23	2	-	2	-	-	-	29 400
Washington township	176	116	49	6	2	-	-	3	33 100
Moulton city (part)	148	103	36	6	-	-	-	3	28 700
Wells township	26	8	18	-	-	-	-	-	65 000
Moulton city (part)	11	4	7	-	-	-	-	-	55 000
Audubon County	1 585	818	601	111	31	17	2	5	48 700
Audubon township	22	7	9	-	6	-	-	-	76 700
Cameron township	12	5	7	-	-	-	-	-	81 400
Douglas township	10	7	3	-	-	-	-	-	38 600
Exira township	343	222	103	6	4	6	2	-	39 400
Brayton city (part)	25	20	5	-	-	-	-	-	20 600
Exira city	280	190	85	3	-	2	-	-	38 500
Greeley township	23	16	7	-	-	-	-	-	37 500
Hamlin township	52	26	13	13	-	-	-	-	52 500
Leroy township	877	387	374	88	15	8	-	5	55 100
Audubon city	779	364	337	63	15	-	-	-	52 500
Lincoln township	53	35	18	-	-	-	-	-	36 300
Gray city	29	24	5	-	-	-	-	-	14 600
Melville township	-	-	-	-	-	-	-	-	-
Oakfield township	42	23	14	2	-	3	-	-	38 800
Brayton city (part)	19	14	2	-	-	3	-	-	28 100
Sharon township	136	90	44	2	-	-	-	-	41 900
Kimballton city	107	82	25	-	-	-	-	-	38 200
Viola township	15	-	9	-	6	-	-	-	95 000
Benton County	6 010	1 108	2 844	1 324	550	147	12	25	82 700
Belle Plaine city	814	325	425	53	11	-	-	-	57 400
Benton township	172	50	29	57	30	-	6	-	110 300
Big Grove township	21	7	7	7	-	-	-	-	85 000
Bruce township	23	-	6	17	-	-	-	-	119 600
Canton township	166	18	47	76	23	2	-	-	108 200
Cedar township	103	46	32	11	2	12	-	-	53 900
Mount Auburn city	50	35	13	-	2	-	-	-	43 300
Eden township	65	7	28	12	12	-	-	6	98 400
Eldorado township	324	22	176	100	19	5	-	2	93 200
Newhall city	285	17	159	83	19	5	-	2	92 200
Florence township	556	45	146	159	192	14	-	-	132 400
Norway city	183	34	105	36	5	3	-	-	82 000
Walford city (part)	301	6	41	83	161	10	-	-	154 800
Fremont township	399	21	150	124	71	33	-	-	121 000
Atkins city	290	15	129	106	40	-	-	-	100 700
Harrison township	43	6	19	11	-	7	-	-	76 800
Homer township	7	-	7	-	-	-	-	-	65 000
Iowa township	82	11	58	6	5	-	2	-	80 000
Luzerne city (part)	9	3	4	-	-	-	2	-	57 500
Jackson township	154	70	52	26	6	-	-	-	55 000
Garrison city	108	63	45	-	-	-	-	-	41 800
Kane township	243	32	175	34	2	-	-	-	69 900
Keystone city	200	32	143	23	2	-	-	-	69 100
Leroy township	277	39	137	81	20	-	-	-	86 600
Blairstown city	200	19	116	58	7	-	-	-	84 400
Luzerne city (part)	20	15	5	-	-	-	-	-	40 000
Monroe township	29	5	7	6	5	-	-	6	135 400
Polk township	413	24	186	133	51	15	4	-	99 100
Urbana city	296	24	143	106	20	3	-	-	91 000
St. Clair township	69	13	23	22	11	-	-	-	77 000
Shellsburg city	261	26	128	81	15	6	-	5	91 600
Taylor township	131	28	32	36	19	10	-	6	104 400
Union township	262	23	154	65	12	8	-	-	86 400
Van Horne city	221	23	135	56	6	1	-	-	83 600
Vinton city	1 396	290	820	207	44	35	-	-	73 900
Black Hawk County	29 352	6 998	13 825	5 083	2 025	1 029	339	53	77 000
Barclay township	63	11	24	18	6	4	-	-	94 200
Bennington township	85	6	30	17	28	2	2	-	112 500
Big Creek township	674	174	352	114	25	9	-	-	74 800
La Porte City city	635	174	345	87	20	9	-	-	73 300
Black Hawk township	660	22	290	190	69	68	16	5	104 800
Hudson city	608	17	279	172	57	62	16	5	102 500
Cedar township	501	91	306	75	22	7	-	-	69 600
Cedar Falls city	6 877	430	2 876	2 011	952	499	103	6	102 500
Cedar Falls township	50	-	11	4	20	10	5	-	172 700
Eagle township	91	22	46	16	7	-	-	-	85 000
East Waterloo township	1 644	421	1 019	143	52	9	-	-	64 700
Elk Run Heights city (part)	342	49	254	29	10	-	-	-	71 500
Evansdale city	1 224	372	724	91	28	9	-	-	61 500
Fox township	70	6	19	38	7	-	-	-	128 100
Jesup city (part)	-	-	-	-	-	-	-	-	-
Lester township	299	46	154	81	16	2	-	-	83 200
Dunkerton city	177	34	80	52	11	-	-	-	82 800
Lincoln township	63	-	24	21	4	10	4	-	127 500
Mount Vernon township	187	14	63	71	33	6	-	-	108 600
Orange township	91	-	21	33	16	21	-	-	140 300
Poyner township	694	111	319	199	56	9	-	-	88 700
Elk Run Heights city (part)	-	-	-	-	-	-	-	-	-
Gilbertville city	230	32	129	51	16	2	-	-	82 300
Raymond city	163	24	103	34	2	-	-	-	84 200
Spring Creek township	32	4	28	-	-	-	-	-	58 600
Union township	220	7	51	42	44	23	38	15	158 300

Table 25. **Home Value: 2000**—Con.

[Data based on a sample (except Tables 65-68). For information on confidentiality protection, coverage, sampling error, and nonsampling error, see Appendix G. For location of definitions, see "How to Use This Census Report"]

State County County Subdivision Place	Specified owner-occupied housing units	Value of home							
		Less than $50,000	$50,000 to $99,999	$100,000 to $149,999	$150,000 to $199,999	$200,000 to $299,999	$300,000 to $499,999	$500,000 or more	Median (dollars)
Black Hawk County—Con.									
Washington township	175	9	76	41	29	9	11	-	102 500
Janesville city (part)	33	-	20	13	-	-	-	-	94 200
Waterloo city	16 876	5 624	8 116	1 969	639	341	160	27	65 400
Boone County	6 190	1 460	2 934	1 113	409	241	33	-	74 900
Amaqua township	39	23	8	8	-	-	-	-	45 000
Beaver city	18	18	-	-	-	-	-	-	27 800
Beaver township	19	5	10	-	-	4	-	-	89 000
Berkley city (part)	-	-	-	-	-	-	-	-	-
Cass township	31	6	6	7	12	-	-	-	112 500
Colfax township	123	-	24	52	25	13	9	-	137 500
Luther city (part)	2	-	2	-	-	-	-	-	85 000
Des Moines township	3 578	950	1 832	553	145	90	8	-	68 400
Boone city (part)	3 350	906	1 731	510	115	80	8	-	67 400
Dodge township	101	22	32	22	21	4	-	-	94 200
Fraser city (part)	28	20	6	-	2	-	-	-	25 000
Douglas township	586	127	323	106	27	3	-	-	76 100
Madrid city (part)	461	108	276	57	20	-	-	-	69 100
Garden township	219	32	93	50	27	10	7	-	87 900
Madrid city (part)	150	32	77	36	5	-	-	-	81 300
Sheldahl city (part)	9	-	9	-	-	-	-	-	82 500
Grant township	108	65	38	5	-	-	-	-	42 700
Boxholm city	79	55	24	-	-	-	-	-	37 500
Harrison township	60	-	20	19	11	10	-	-	135 000
Jackson township	92	-	8	39	22	18	5	-	148 800
Marcy township	208	12	80	77	20	19	-	-	112 500
Ogden city (part)	82	6	44	22	7	3	-	-	91 800
Peoples township	52	21	25	6	-	-	-	-	53 800
Pilot Mound township	92	50	38	4	-	-	-	-	40 000
Fraser city (part)	-	-	-	-	-	-	-	-	-
Pilot Mound city	67	47	20	-	-	-	-	-	33 900
Union township	105	11	21	20	26	27	-	-	150 600
Berkley city (part)	6	2	4	-	-	-	-	-	55 000
Worth township	139	13	40	44	15	27	-	-	116 500
Boone city (part)	-	-	-	-	-	-	-	-	-
Luther city (part)	43	8	28	5	2	-	-	-	78 800
Yell township	638	123	336	101	58	16	4	-	79 100
Fraser city (part)	3	-	-	3	-	-	-	-	112 500
Ogden city (part)	528	111	308	77	25	3	4	-	74 700
Bremer County	5 223	639	2 680	1 165	388	312	39	-	88 000
Dayton township	36	-	32	4	-	-	-	-	72 700
Douglas township	65	9	43	11	-	-	2	-	78 500
Franklin township	38	7	23	8	-	-	-	-	68 300
Frederika township	82	25	44	8	-	5	-	-	59 400
Frederika city	72	20	39	8	-	5	-	-	60 900
Fremont township	465	114	279	49	16	7	-	-	67 500
Tripoli city	400	112	234	43	8	3	-	-	64 800
Jackson township	335	42	145	78	52	18	-	-	95 500
Janesville city (part)	201	42	118	35	6	-	-	-	74 600
Jefferson township	724	38	297	193	69	113	14	-	107 600
Denver city	455	19	265	128	25	16	2	-	92 900
Lafayette township	111	2	46	46	6	11	-	-	105 400
Le Roy township	22	3	10	4	5	-	-	-	80 000
Maxfield township	335	39	211	74	9	2	-	-	81 800
Readlyn city	269	39	179	40	9	2	-	-	78 200
Polk township	239	52	167	14	6	-	-	-	71 600
Plainfield city	146	36	98	10	2	-	-	-	66 100
Sumner city (part)	647	154	385	87	21	-	-	-	67 800
Sumner No. 2 township	63	13	35	9	-	6	-	-	66 400
Warren township	87	6	16	28	37	-	-	-	139 800
Washington township	61	-	23	25	-	13	-	-	111 700
Waverly city	1 913	135	924	527	167	137	23	-	95 800
Buchanan County	4 520	1 112	2 400	710	182	70	46	-	73 900
Buffalo township	125	60	57	6	2	-	-	-	51 600
Aurora city (part)	50	24	22	2	2	-	-	-	51 300
Stanley city (part)	38	30	8	-	-	-	-	-	20 000
Byron township	257	76	143	21	14	3	-	-	68 900
Winthrop city (part)	217	74	125	11	4	3	-	-	63 700
Cono township	28	3	7	5	8	-	5	-	145 000
Fairbank township	289	62	156	57	10	4	-	-	76 400
Fairbank city (part)	226	57	134	31	-	4	-	-	73 800
Fremont township	21	6	8	-	7	-	-	-	77 500
Hazleton township	264	124	115	18	2	5	-	-	52 700
Hazleton city	202	116	77	7	2	-	-	-	44 000
Homer township	133	39	67	27	-	-	-	-	64 300
Rowley city	90	27	54	9	-	-	-	-	62 300
Jefferson township	134	37	71	24	2	-	-	-	65 800
Brandon city	90	37	48	3	2	-	-	-	54 700
Liberty township	234	61	126	26	19	-	2	-	71 900
Quasqueton city	147	44	90	9	2	-	2	-	64 800
Winthrop city (part)	2	-	2	-	-	-	-	-	85 000
Madison township	165	103	56	6	-	-	-	-	38 600
Aurora city (part)	8	8	-	-	-	-	-	-	32 500
Lamont city	138	90	42	6	-	-	-	-	37 500
Middlefield township	22	6	3	4	4	-	5	-	112 500
Newton township	49	-	30	15	-	-	4	-	85 800
Perry township	820	148	459	177	20	16	-	-	81 700
Jesup city (part)	652	82	408	132	20	10	-	-	82 400
Sumner township	813	133	473	149	28	6	24	-	79 600
Independence city (part)	691	120	414	117	22	6	12	-	79 500
Washington township	1 095	242	593	164	54	36	6	-	74 700
Independence city (part)	872	195	540	97	28	12	-	-	72 200
Westburg township	71	12	36	11	12	-	-	-	83 800

Table 25. **Home Value: 2000**—Con.

[Data based on a sample (except Tables 65-68). For information on confidentiality protection, coverage, sampling error, and nonsampling error, see Appendix G. For location of definitions, see "How to Use This Census Report"]

State County County Subdivision Place	Specified owner-occupied housing units	Value of home							
		Less than $50,000	$50,000 to $99,999	$100,000 to $149,999	$150,000 to $199,999	$200,000 to $299,999	$300,000 to $499,999	$500,000 or more	Median (dollars)
Buena Vista County	4 268	1 371	2 020	472	181	175	36	13	64 900
Barnes township	153	131	17	5	-	-	-	-	29 700
Linn Grove city	65	58	4	3	-	-	-	-	21 400
Rembrandt city	70	65	5	-	-	-	-	-	30 800
Brooke township	20	4	12	-	-	4	-	-	80 000
Coon township	44	13	19	10	-	-	2	-	81 700
Elk township	22	6	8	-	8	-	-	-	94 000
Fairfield township	253	168	76	7	2	-	-	-	39 300
Albert City city	228	159	64	5	-	-	-	-	38 100
Grant township	41	13	5	23	-	-	-	-	103 300
Hayes township	287	30	91	47	12	74	27	6	122 500
Lakeside city	133	25	72	25	6	5	-	-	75 300
Lee township	48	35	3	4	4	2	-	-	40 000
Lincoln township	18	7	4	4	2	-	-	1	55 000
Maple Valley township	31	8	15	4	4	-	-	-	65 000
Newell township	313	171	139	3	-	-	-	-	45 200
Newell city	291	154	134	3	-	-	-	-	46 700
Nokomis township	518	125	300	57	28	6	2	-	70 800
Alta city	463	113	272	55	15	6	2	-	69 500
Poland township	122	101	14	5	2	-	-	-	18 700
Marathon city	95	87	6	-	2	-	-	-	16 200
Providence township	48	10	30	8	-	-	-	-	84 500
Scott township	22	-	13	5	-	4	-	-	96 000
Sioux Rapids city	232	160	68	4	-	-	-	-	39 500
Storm Lake city	1 962	347	1 182	249	106	67	5	6	71 300
Washington township	134	42	24	37	13	18	-	-	101 500
Truesdale city	38	38	-	-	-	-	-	-	23 500
Butler County	3 757	1 327	1 825	482	81	26	12	4	62 200
Albion township	577	121	327	107	18	4	-	-	75 400
Parkersburg city (part)	510	114	291	92	13	-	-	-	74 500
Beaver township	277	91	135	22	17	12	-	-	60 200
New Hartford city	172	86	84	2	-	-	-	-	50 000
Bennezette township	56	31	21	4	-	-	-	-	45 700
Aredale city	25	24	1	-	-	-	-	-	13 800
Butler township	428	155	195	72	6	-	-	-	59 700
Clarksville city (part)	344	149	162	33	-	-	-	-	54 300
Coldwater township	437	198	203	30	1	5	-	-	55 100
Greene city	401	190	183	26	1	1	-	-	52 800
Dayton township	50	12	33	5	-	-	-	-	70 000
Fremont township	77	27	28	19	-	-	3	-	70 500
Jackson township	132	49	68	10	-	-	5	-	61 700
Allison city (part)	14	2	12	-	-	-	-	-	55 600
Clarksville city (part)	70	46	18	6	-	-	-	-	36 700
Jefferson township	45	4	24	17	-	-	-	-	92 100
Madison township	34	13	16	3	-	-	-	2	56 700
Monroe township	472	143	247	66	12	-	4	-	65 800
Aplington city	337	115	175	41	6	-	-	-	65 200
Parkersburg city (part)	66	21	37	8	-	-	-	-	54 300
Pittsford township	244	166	61	15	2	-	-	-	35 600
Bristow city (part)	4	3	1	-	-	-	-	-	28 300
Dumont city	208	147	53	8	-	-	-	-	33 300
Ripley township	33	4	21	8	-	-	-	-	79 200
Shell Rock township	429	92	235	77	18	5	-	2	76 100
Shell Rock city	384	90	206	66	15	5	-	2	73 300
Washington township	78	36	29	13	-	-	-	-	54 300
West Point township	388	185	182	14	7	-	-	-	51 400
Allison city (part)	305	132	165	6	2	-	-	-	53 600
Bristow city (part)	51	51	-	-	-	-	-	-	26 900
Calhoun County	2 874	1 283	1 230	204	68	52	37	-	54 700
Butler township	276	146	114	12	-	2	2	-	42 000
Jolley city	21	18	1	2	-	-	-	-	10 000-
Pomeroy city (part)	217	115	95	7	-	-	-	-	41 900
Calhoun township	18	-	4	7	-	-	7	-	117 900
Cedar township	95	66	26	3	-	-	-	-	32 500
Rinard city	24	24	-	-	-	-	-	-	20 600
Somers city	53	35	15	3	-	-	-	-	36 800
Center township	216	73	116	27	-	-	-	-	59 700
Rockwell City city (part)	182	61	94	27	-	-	-	-	60 400
Elm Grove township	34	18	11	-	-	5	-	-	34 000
Yetter city	13	13	-	-	-	-	-	-	10 000-
Garfield township	42	20	9	-	6	7	-	-	63 300
Lytton city (part)	9	7	2	-	-	-	-	-	21 900
Greenfield township	70	50	13	2	-	-	5	-	43 200
Knierim city	27	23	2	2	-	-	-	-	16 500
Jackson township	6	6	-	-	-	-	-	-	45 000
Lake City city	533	265	203	49	12	4	-	-	50 500
Lake Creek township	13	-	13	-	-	-	-	-	80 700
Lincoln township	613	186	340	66	11	8	2	-	62 300
Manson city	570	180	317	52	11	8	2	-	61 200
Logan township	16	8	-	8	-	-	-	-	75 000
Reading township	172	99	65	8	-	-	-	-	43 500
Farnhamville city (part)	143	87	54	2	-	-	-	-	42 300
Sherman township	143	23	39	6	35	19	21	-	156 300
Pomeroy city (part)	2	2	-	-	-	-	-	-	37 500
Twin Lakes township	438	191	224	12	4	7	-	-	53 900
Rockwell City city (part)	401	184	201	12	4	-	-	-	52 700
Union township	179	132	43	4	-	-	-	-	35 100
Lohrville city	142	122	16	4	-	-	-	-	32 100
Williams township	10	-	10	-	-	-	-	-	62 900
Carroll County	5 091	1 204	2 609	812	296	121	45	4	75 900
Arcadia township	157	58	78	21	-	-	-	-	58 500
Arcadia city	141	54	68	19	-	-	-	-	57 900
Carroll city	2 604	279	1 418	556	250	75	26	-	86 400
Eden township	124	38	72	6	8	-	-	-	62 000
Templeton city	112	38	60	6	8	-	-	-	62 600
Ewoldt township	24	4	17	-	-	-	3	-	72 500

Table 25. **Home Value: 2000**—Con.

[Data based on a sample (except Tables 65-68). For information on confidentiality protection, coverage, sampling error, and nonsampling error, see Appendix G. For location of definitions, see "How to Use This Census Report"]

State County County Subdivision Place	Specified owner-occupied housing units	Value of home							
		Less than $50,000	$50,000 to $99,999	$100,000 to $149,999	$150,000 to $199,999	$200,000 to $299,999	$300,000 to $499,999	$500,000 or more	Median (dollars)
Carroll County—Con.									
Glidden township	411	127	230	46	6	2	-	-	66 000
Glidden city	347	101	208	36	-	2	-	-	66 200
Ralston city (part)	32	20	10	2	-	-	-	-	33 300
Grant township	65	9	35	15	-	6	-	-	90 400
Lidderdale city (part)	1	-	1	-	-	-	-	-	85 000
Jasper township	95	73	20	2	-	-	-	-	27 300
Lanesboro city	64	62	2	-	-	-	-	-	19 500
Kniest township	68	13	43	6	1	-	5	-	72 300
Breda city (part)	4	-	4	-	-	-	-	-	60 000
Manning city	461	203	205	35	10	8	-	-	53 000
Maple River township	82	12	31	19	7	13	-	-	97 500
Newton township	104	52	41	11	-	-	-	-	50 000
Dedham city	81	45	28	8	-	-	-	-	39 600
Pleasant Valley township	42	22	20	-	-	-	-	-	47 500
Willey city	31	22	9	-	-	-	-	-	35 800
Richland township	39	11	16	6	6	-	-	-	77 500
Roselle township	129	49	51	22	7	-	-	-	64 100
Halbur city	80	32	38	10	-	-	-	-	60 900
Sheridan township	81	33	40	2	-	6	-	-	54 700
Lidderdale city (part)	55	33	20	2	-	-	-	-	47 600
Union township	389	159	181	42	-	7	-	-	57 900
Coon Rapids city (part)	363	152	176	32	-	3	-	-	56 600
Washington township	38	4	23	4	-	-	3	4	78 000
Wheatland township	178	58	88	19	1	4	8	-	71 400
Breda city (part)	146	52	74	15	1	4	-	-	62 000
Cass County	3 463	1 368	1 578	343	106	68	-	-	59 500
Bear Grove township	25	2	16	-	7	-	-	-	68 800
Benton township	19	11	8	-	-	-	-	-	48 100
Brighton township	71	47	16	6	-	2	-	-	40 400
Marne city	47	38	7	2	-	-	-	-	38 000
Cass township	144	81	58	5	-	-	-	-	46 500
Lewis city	126	76	45	5	-	-	-	-	45 000
Edna township	18	12	6	-	-	-	-	-	36 700
Franklin township	74	50	13	9	2	-	-	-	42 400
Wiota city	52	36	13	3	-	-	-	-	41 700
Grant township	334	185	120	21	8	-	-	-	45 800
Anita city	318	181	116	15	6	-	-	-	44 800
Grove township	1 969	562	1 009	259	79	60	-	-	68 400
Atlantic city (part)	1 886	529	996	235	73	53	-	-	68 300
Lincoln township	28	12	9	-	5	2	-	-	60 000
Massena township	138	89	44	5	-	-	-	-	38 400
Massena city	128	87	38	3	-	-	-	-	37 100
Noble township	36	16	20	-	-	-	-	-	64 000
Pleasant township	401	183	186	28	-	4	-	-	52 600
Griswold city	347	172	165	8	-	2	-	-	50 200
Pymosa township	38	5	22	6	5	-	-	-	77 500
Union township	99	79	18	2	-	-	-	-	24 800
Cumberland city	85	77	8	-	-	-	-	-	23 300
Victoria township	21	15	4	2	-	-	-	-	15 800
Washington township	48	19	29	-	-	-	-	-	56 300
Atlantic city (part)	5	5	-	-	-	-	-	-	10 000-
Cedar County	4 062	471	2 234	936	312	80	25	4	84 600
Cass township	41	4	29	4	-	4	-	-	63 400
Center township	914	75	511	236	56	31	5	-	88 200
Tipton city	836	75	484	209	49	19	-	-	86 500
Dayton township	328	73	196	43	16	-	-	-	71 100
Clarence city	279	73	172	31	3	-	-	-	65 900
Fairfield township	37	6	19	6	6	-	-	-	90 700
Farmington township	551	19	297	169	56	8	2	-	92 500
Durant city (part)	477	19	277	144	35	2	-	-	89 200
Wilton city (part)	-	-	-	-	-	-	-	-	-
Fremont township	246	45	180	18	3	-	-	-	71 600
Mechanicsville city (part)	-	-	-	-	-	-	-	-	-
Stanwood city	196	45	137	14	-	-	-	-	66 800
Gower township	63	6	4	30	23	-	-	-	141 500
Inland township	177	35	97	37	2	4	-	2	71 800
Bennett city	126	33	76	17	-	-	-	-	62 000
Iowa township	86	17	32	15	11	11	-	-	79 000
Linn township	16	4	4	8	-	-	-	-	85 000
Massillon township	74	23	40	11	-	-	-	-	75 400
Pioneer township	417	54	214	89	45	10	5	-	82 100
Mechanicsville city (part)	316	54	201	47	14	-	-	-	74 100
Red Oak township	18	-	5	13	-	-	-	-	132 700
Rochester township	118	5	84	17	12	-	-	-	83 200
Springdale township	615	33	312	195	60	4	9	2	95 700
West Branch city (part)	471	20	248	160	32	2	7	2	95 600
Springfield township	280	66	183	24	7	-	-	-	67 700
Lowden city	266	66	173	20	7	-	-	-	66 700
Sugar Creek township	81	6	27	21	15	8	4	-	111 000
Wilton city (part)	5	-	5	-	-	-	-	-	85 000
Cerro Gordo County	11 912	2 629	5 907	1 799	821	503	229	24	75 400
Bath township	20	-	5	13	-	2	-	-	120 800
Clear Lake city	2 210	202	1 098	417	222	125	134	12	90 900
Clear Lake township	441	48	167	97	53	27	37	12	101 900
Ventura city	208	26	95	26	28	23	6	4	88 600
Dougherty township	49	39	8	-	2	-	-	-	30 300
Dougherty city	33	30	3	-	-	-	-	-	18 300
Falls township	253	79	136	26	4	4	4	-	63 500
Plymouth city	128	56	63	9	-	-	-	-	54 200
Rock Falls city	56	16	33	5	2	-	-	-	67 100
Geneseo township	329	104	209	8	8	-	-	-	62 700
Rockwell city	293	90	188	8	7	-	-	-	62 500
Grant township	64	14	38	10	-	2	-	-	59 000
Grimes township	244	155	76	13	-	-	-	-	41 300
Meservey city	98	80	18	-	-	-	-	-	28 800

Table 25. **Home Value: 2000**—Con.

[Data based on a sample (except Tables 65-68). For information on confidentiality protection, coverage, sampling error, and nonsampling error, see Appendix G. For location of definitions, see "How to Use This Census Report"]

State County County Subdivision Place	Specified owner-occupied housing units	Value of home							
		Less than $50,000	$50,000 to $99,999	$100,000 to $149,999	$150,000 to $199,999	$200,000 to $299,999	$300,000 to $499,999	$500,000 or more	Median (dollars)
Cerro Gordo County—Con.									
Grimes township—Con.									
Thornton city (part)	120	71	44	5	-	-	-	-	46 500
Lake township	35	-	22	7	-	6	-	-	94 400
Lime Creek township	167	25	88	16	-	21	17	-	83 300
Lincoln township	23	6	11	-	-	6	-	-	70 800
Mason township	106	-	57	16	11	22	-	-	97 300
Mason City city	7 752	1 873	3 907	1 143	508	284	37	-	72 700
Mount Vernon township	29	-	25	2	2	-	-	-	68 500
Owen township	28	11	13	2	-	2	-	-	72 000
Pleasant Valley township	94	57	23	12	2	-	-	-	43 800
Swaledale city	47	42	5	-	-	-	-	-	23 500
Thornton city (part)	7	7	-	-	-	-	-	-	44 200
Portland township	50	12	18	13	7	-	-	-	80 000
Nora Springs city (part)	-	-	-	-	-	-	-	-	-
Union township	18	4	6	4	2	2	-	-	95 000
Cherokee County	3 110	1 256	1 403	328	71	43	7	2	57 300
Afton township	37	15	18	4	-	-	-	-	61 700
Amherst township	27	2	19	4	2	-	-	-	85 800
Marcus city (part)	2	-	-	2	-	-	-	-	137 500
Cedar township	78	57	10	5	-	-	6	-	37 100
Larrabee city	46	41	5	-	-	-	-	-	28 800
Cherokee township	1 610	647	728	171	25	39	-	-	56 300
Cherokee city (part)	1 476	624	692	112	17	31	-	-	54 500
Diamond township	16	4	12	-	-	-	-	-	80 000
Grand Meadow township	18	3	7	4	2	2	-	-	75 000
Liberty township	30	-	25	5	-	-	-	-	70 000
Marcus township	392	148	168	56	18	-	-	2	62 400
Marcus city (part)	380	148	158	54	18	-	-	2	62 000
Pilot township	56	9	33	4	10	-	-	-	68 900
Cherokee city (part)	-	-	-	-	-	-	-	-	-
Pitcher township	354	131	192	27	4	-	-	-	60 500
Aurelia city	323	120	174	27	2	-	-	-	59 900
Rock township	28	3	21	2	2	-	-	-	63 600
Sheridan township	204	82	89	32	-	-	1	-	60 600
Cleghorn city	93	43	46	4	-	-	-	-	55 800
Meriden city	56	33	23	-	-	-	-	-	40 000
Silver township	26	7	11	6	-	2	-	-	85 000
Spring township	15	1	11	2	1	-	-	-	77 500
Tilden township	14	-	9	2	3	-	-	-	87 100
Willow township	205	147	50	4	4	-	-	-	34 200
Quimby city	108	79	29	-	-	-	-	-	36 100
Washta city	81	63	16	-	2	-	-	-	26 800
Chickasaw County	3 077	819	1 592	439	139	77	7	4	71 200
Bradford township	579	222	271	61	13	12	-	-	59 000
Nashua city	497	202	243	42	8	2	-	-	56 200
Chickasaw township	168	87	65	6	3	7	-	-	49 200
Bassett city	23	19	4	-	-	-	-	-	40 600
Ionia city	79	39	35	2	3	-	-	-	50 300
Dayton township	444	55	281	78	19	11	-	-	74 300
New Hampton city (part)	374	39	252	53	19	11	-	-	73 900
Deerfield township	56	2	43	11	-	-	-	-	84 500
Dresden township	185	52	105	26	2	-	-	-	65 800
Fredericksburg city (part)	132	50	74	6	2	-	-	-	56 200
Fredericksburg township	251	72	134	41	-	2	2	-	69 600
Fredericksburg city (part)	178	59	86	31	-	-	2	-	67 100
Jacksonville township	95	42	49	4	-	-	-	-	63 700
New Hampton township	820	111	447	147	71	39	5	-	84 600
New Hampton city (part)	678	94	398	107	49	25	5	-	80 400
Richland township	50	15	18	13	-	-	-	4	66 000
Stapleton township	195	66	94	27	8	-	-	-	63 300
Lawler city	144	66	72	5	1	-	-	-	53 800
Utica township	43	3	12	17	11	-	-	-	109 600
Protivin city (part)	5	3	-	-	2	-	-	-	48 300
Washington township	191	92	73	8	12	6	-	-	51 900
Alta Vista city	88	59	27	2	-	-	-	-	41 700
North Washington city	30	17	13	-	-	-	-	-	45 000
Clarke County	1 553	560	700	206	65	22	-	-	64 700
Doyle township	9	3	6	-	-	-	-	-	72 500
Franklin township	20	11	7	-	-	2	-	-	48 600
Fremont township	34	7	13	14	-	-	-	-	82 500
Green Bay township	7	-	-	7	-	-	-	-	137 500
Jackson township	81	41	31	7	-	2	-	-	39 800
Woodburn city	53	36	15	-	-	2	-	-	34 600
Knox township	10	4	6	-	-	-	-	-	62 500
Liberty township	16	6	10	-	-	-	-	-	73 300
Madison township	7	4	2	-	-	1	-	-	48 800
Osceola city	1 102	373	518	141	53	17	-	-	67 600
Osceola township	23	4	5	8	6	-	-	-	107 800
Troy township	206	107	84	15	-	-	-	-	48 500
Murray city	182	99	74	9	-	-	-	-	46 700
Ward township	20	-	8	12	-	-	-	-	104 200
Washington township	18	-	10	2	6	-	-	-	78 000
Clay County	4 061	1 034	1 995	592	230	166	40	4	74 400
Clay township	162	83	73	4	2	-	-	-	49 500
Royal city	141	79	56	4	2	-	-	-	47 500
Douglas township	19	-	11	8	-	-	-	-	96 300
Freeman township	84	49	25	10	-	-	-	-	44 200
Dickens city	50	43	5	2	-	-	-	-	31 700
Garfield township	92	63	23	4	-	2	-	-	42 600
Webb city	67	52	13	2	-	-	-	-	37 500
Gillett Grove township	82	67	11	4	-	-	-	-	28 800
Gillett Grove city (part)	14	12	2	-	-	-	-	-	17 500
Greenville city	40	38	2	-	-	-	-	-	25 000
Herdland township	16	8	6	-	-	2	-	-	50 000

Table 25. **Home Value: 2000**—Con.

[Data based on a sample (except Tables 65-68). For information on confidentiality protection, coverage, sampling error, and nonsampling error, see Appendix G. For location of definitions, see "How to Use This Census Report"]

State County County Subdivision Place	Specified owner-occupied housing units	Value of home							
		Less than $50,000	$50,000 to $99,999	$100,000 to $149,999	$150,000 to $199,999	$200,000 to $299,999	$300,000 to $499,999	$500,000 or more	Median (dollars)
Clay County—Con.									
Lake township	42	6	18	9	2	7	-	-	90 000
Lincoln township	62	27	22	13	-	-	-	-	53 300
Rossie city	17	15	2	-	-	-	-	-	31 300
Logan township	12	-	12	-	-	-	-	-	73 300
Gillett Grove city (part)	-	-	-	-	-	-	-	-	-
Lone Tree township	217	86	100	24	3	-	-	4	59 400
Everly city	191	80	98	10	3	-	-	-	56 500
Meadow township	44	9	25	4	6	-	-	-	71 700
Peterson township	162	115	34	7	6	-	-	-	36 100
Peterson city	144	108	24	6	6	-	-	-	35 000
Riverton township	61	9	7	18	18	-	9	-	141 300
Sioux township	44	3	9	11	-	21	-	-	122 700
Spencer city	2 847	480	1 552	461	189	134	31	-	80 900
Summit township	91	25	59	7	-	-	-	-	63 900
Fostoria city	72	23	42	7	-	-	-	-	62 200
Waterford township	24	4	8	8	4	-	-	-	95 000
Clayton County	3 704	1 070	2 000	369	130	98	26	11	66 400
Boardman township	462	115	287	33	12	9	6	-	67 300
Elkader city	423	113	265	31	12	2	-	-	66 000
Buena Vista township	51	16	20	10	3	-	2	-	62 500
North Buena Vista city	27	9	15	-	3	-	-	-	56 400
Cass township	407	115	235	40	4	13	-	-	65 300
Strawberry Point city	366	111	217	32	4	2	-	-	63 500
Clayton township	57	21	18	12	-	3	3	-	77 900
Clayton city	19	3	11	2	-	3	-	-	81 000
Cox Creek township	34	11	13	5	-	5	-	-	62 500
Littleport city (part)	8	6	2	-	-	-	-	-	32 500
Elk township	28	11	5	-	8	-	-	4	86 000
Farmersburg township	107	33	69	4	1	-	-	-	56 400
Farmersburg city (part)	85	29	55	-	1	-	-	-	54 400
Garnavillo township	253	62	173	12	-	4	-	2	64 700
Garnavillo city	221	53	156	6	-	4	-	2	64 500
Giard township	56	21	17	7	11	-	-	-	70 000
Grand Meadow township	44	-	29	8	-	2	-	5	77 700
Postville city (part)	25	-	15	8	-	2	-	-	78 100
Highland township	29	23	2	-	4	-	-	-	45 000
Jefferson township	700	115	393	121	27	35	9	-	82 900
Guttenberg city	544	84	337	93	12	18	-	-	82 200
Osterdock city (part)	7	5	2	-	-	-	-	-	42 500
Lodomillo township	135	32	83	10	8	2	-	-	68 500
Edgewood city (part)	86	26	60	-	-	-	-	-	60 600
Mallory township	39	17	14	8	-	-	-	-	61 800
Osterdock city (part)	11	4	5	2	-	-	-	-	63 000
Marion township	25	15	10	-	-	-	-	-	41 700
Mendon township	368	128	168	32	25	11	4	-	61 700
McGregor city	191	77	72	20	15	3	4	-	55 600
Marquette city	108	30	64	9	5	-	-	-	67 100
Millville township	55	7	37	5	4	2	-	-	66 900
Millville city	10	2	8	-	-	-	-	-	53 800
Monona township	556	168	331	37	10	8	2	-	62 900
Luana city	69	29	35	2	-	3	-	-	55 500
Monona city	453	136	269	33	8	5	2	-	62 500
Read township	27	11	6	8	2	-	-	-	72 500
Sperry township	98	49	40	5	2	2	-	-	50 000
Volga city	73	49	21	3	-	-	-	-	41 700
Volga township	107	58	33	9	5	2	-	-	47 600
Elkport city	25	25	-	-	-	-	-	-	40 400
Garber city	38	20	16	-	-	2	-	-	48 300
Littleport city (part)	-	-	-	-	-	-	-	-	-
Wagner township	66	42	17	3	4	-	-	-	45 700
Farmersburg city (part)	3	-	-	3	-	-	-	-	112 500
St. Olaf city	35	28	7	-	-	-	-	-	42 500
Clinton County	12 264	3 561	6 138	1 867	439	208	31	20	70 900
Bloomfield township	193	69	90	22	5	3	-	4	67 800
Delmar city	142	63	70	7	2	-	-	-	58 900
Brookfield township	68	18	34	6	10	-	-	-	80 000
Camanche township	1 182	154	743	209	31	45	-	-	80 600
Camanche city	1 154	146	723	209	31	45	-	-	80 600
Center township	81	4	53	17	7	-	-	-	90 300
Clinton city	7 250	2 736	3 378	815	196	93	20	12	61 300
Deep Creek township	126	17	71	34	4	-	-	-	74 300
Goose Lake city	73	17	52	4	-	-	-	-	67 800
De Witt township	1 672	127	871	484	138	43	9	-	93 500
De Witt city	1 404	127	776	399	79	14	9	-	90 700
Eden township	189	42	115	32	-	-	-	-	74 800
Low Moor city	69	17	45	7	-	-	-	-	69 500
Elk River township	137	46	55	29	4	3	-	-	73 200
Andover city	33	18	13	-	2	-	-	-	48 500
Grant township	38	-	23	10	-	5	-	-	96 000
Hampshire township	128	22	40	55	3	4	-	4	102 200
Liberty township	61	31	28	2	-	-	-	-	48 800
Toronto city	41	31	8	2	-	-	-	-	33 100
Olive township	187	55	104	28	-	-	-	-	73 800
Calamus city	128	44	73	11	-	-	-	-	67 500
Orange township	264	33	178	24	17	12	-	-	77 800
Grand Mound city	187	22	147	10	8	-	-	-	72 000
Sharon township	165	74	83	6	-	-	2	-	53 900
Lost Nation city	148	74	72	-	-	-	2	-	50 000
Spring Rock township	263	69	148	29	17	-	-	-	70 900
Wheatland city	202	55	127	20	-	-	-	-	67 800
Washington township	17	-	11	3	3	-	-	-	81 700
Waterford township	142	39	76	23	4	-	-	-	70 000
Charlotte city	102	37	54	9	2	-	-	-	62 700
Welton township	101	25	37	39	-	-	-	-	74 100
Welton city	41	13	25	3	-	-	-	-	61 900

Table 25. **Home Value: 2000**—Con.

[Data based on a sample (except Tables 65-68). For information on confidentiality protection, coverage, sampling error, and nonsampling error, see Appendix G. For location of definitions, see "How to Use This Census Report"]

State County County Subdivision Place	Specified owner-occupied housing units	Value of home							
		Less than $50,000	$50,000 to $99,999	$100,000 to $149,999	$150,000 to $199,999	$200,000 to $299,999	$300,000 to $499,999	$500,000 or more	Median (dollars)
Crawford County	3 538	1 426	1 657	313	103	31	2	6	58 200
Boyer township	27	12	5	7	-	3	-	-	57 500
Charter Oak township	226	153	67	6	-	-	-	-	38 100
Charter Oak city	189	133	56	-	-	-	-	-	36 100
Denison township	1 573	293	979	201	72	28	-	-	73 500
Denison city (part)	1 518	293	954	193	56	22	-	-	72 600
East Boyer township	71	17	36	18	-	-	-	-	84 600
Denison city (part)	9	9	-	-	-	-	-	-	32 500
Goodrich township	64	28	11	20	5	-	-	-	58 000
Hanover township	22	8	14	-	-	-	-	-	62 500
Hayes township	30	4	26	-	-	-	-	-	60 000
Iowa township	58	24	20	14	-	-	-	-	57 100
Aspinwall city	20	16	2	2	-	-	-	-	38 800
Jackson township	21	4	17	-	-	-	-	-	65 000
Milford township	115	64	35	2	14	-	-	-	40 700
Deloit city	80	51	29	-	-	-	-	-	36 000
Morgan township	21	12	5	2	-	-	2	-	42 500
Schleswig city (part)	1	-	1	-	-	-	-	-	75 000
Nishnabotny township	270	180	83	7	-	-	-	-	41 500
Manilla city	241	172	66	3	-	-	-	-	37 300
Otter Creek township	416	233	160	13	10	-	-	-	47 000
Kiron city	91	59	32	-	-	-	-	-	44 600
Schleswig city (part)	281	157	107	13	4	-	-	-	46 800
Paradise township	33	22	11	-	-	-	-	-	28 800
Arion city (part)	13	11	2	-	-	-	-	-	24 200
Soldier township	59	50	9	-	-	-	-	-	24 700
Ricketts city	40	40	-	-	-	-	-	-	22 800
Stockholm township	53	42	8	3	-	-	-	-	26 800
Union township	194	126	52	10	2	-	-	4	42 400
Arion city (part)	19	19	-	-	-	-	-	-	22 500
Dow City city	127	90	37	-	-	-	-	-	40 200
Washington township	27	21	6	-	-	-	-	-	38 300
Buck Grove city	15	13	2	-	-	-	-	-	36 300
West Side township	248	128	108	10	-	-	-	2	48 000
Vail city	121	77	44	-	-	-	-	-	37 000
Westside city	109	43	58	6	-	-	-	2	58 800
Willow township	10	5	5	-	-	-	-	-	42 500
Dallas County	9 197	1 042	3 189	2 191	1 428	763	514	70	108 000
Adams township	180	4	37	62	27	35	15	-	138 800
De Soto city (part)	23	-	17	4	2	-	-	-	95 000
Adel township	1 343	130	581	424	115	73	20	-	97 800
Adel city (part)	778	97	349	236	56	27	13	-	94 600
Dallas Center city (part)	435	33	215	136	40	9	2	-	95 800
Beaver township	93	33	36	8	14	-	2	-	72 500
Bouton city	34	24	8	2	-	-	-	-	27 500
Boone township	1 406	4	226	329	436	250	117	44	168 900
Waukee city (part)	-	-	-	-	-	-	-	-	-
West Des Moines city (part)	840	-	191	236	283	114	16	-	148 400
Colfax township	66	-	5	38	17	6	-	-	140 000
Dallas township	89	33	27	25	-	2	2	-	77 200
Dawson city	42	33	7	-	-	-	2	-	33 000
Des Moines township	422	58	243	74	24	16	7	-	83 300
Woodward city	297	51	193	49	2	2	-	-	74 200
Grant township	338	19	133	111	50	25	-	-	106 900
Granger city	153	19	84	43	5	2	-	-	88 300
Lincoln township	20	-	7	6	7	-	-	-	112 500
Linn township	122	56	41	19	6	-	-	-	56 300
Linden city	67	38	29	-	-	-	-	-	39 800
Spring Valley township	1 679	422	925	220	68	38	6	-	70 500
Perry city	1 590	410	908	195	44	27	6	-	69 000
Sugar Grove township	221	29	73	85	16	18	-	-	105 600
Dallas Center city (part)	25	2	7	4	3	9	-	-	137 500
Minburn city	106	27	50	27	-	2	-	-	78 900
Union township	518	164	277	48	14	-	15	-	67 800
Dexter city	185	50	106	29	-	-	-	-	77 100
Redfield city	239	99	132	8	-	-	-	-	55 100
Van Meter township	602	60	256	129	53	57	40	7	98 000
Adel city (part)	-	-	-	-	-	-	-	-	-
De Soto city (part)	185	31	103	37	14	-	-	-	85 900
Van Meter city	226	27	115	67	14	1	2	-	93 100
Walnut township	2 060	22	315	603	581	230	290	19	157 300
Clive city (part)	700	-	9	42	329	163	157	-	196 400
Grimes city (part)	-	-	-	-	-	-	-	-	-
Urbandale city (part)	78	-	17	7	13	31	10	-	203 200
Waukee city (part)	1 236	22	273	538	232	36	116	19	132 000
Washington township	38	8	7	10	-	13	-	-	135 000
Davis County	1 349	588	610	69	39	32	4	7	55 000
Bloomfield city	748	335	355	28	18	8	4	-	53 300
Cleveland township	87	22	55	10	-	-	-	-	67 100
Drakesville township	73	43	15	3	7	5	-	-	37 900
Drakesville city	47	35	12	-	-	-	-	-	32 100
Fabius township	2	-	2	-	-	-	-	-	65 000
Fox River township	5	5	-	-	-	-	-	-	13 100
Grove township	24	12	12	-	-	-	-	-	32 500
Lick Creek township	126	54	47	11	8	6	-	-	64 300
Floris city	23	21	2	-	-	-	-	-	18 400
Marion township	13	6	7	-	-	-	-	-	52 500
Perry township	42	-	18	11	6	-	-	7	106 800
Prairie township	75	51	22	2	-	-	-	-	35 800
Pulaski city	67	47	18	2	-	-	-	-	34 800
Roscoe township	9	5	4	-	-	-	-	-	49 000
Salt Creek township	5	5	-	-	-	-	-	-	27 500
Soap Creek township	48	11	30	-	-	7	-	-	72 700
Union township	41	26	11	4	-	-	-	-	35 400
West Grove township	36	8	22	-	-	6	-	-	64 500
Wyacondah township	15	5	10	-	-	-	-	-	75 000

Table 25. **Home Value: 2000**—Con.

[Data based on a sample (except Tables 65-68). For information on confidentiality protection, coverage, sampling error, and nonsampling error, see Appendix G. For location of definitions, see "How to Use This Census Report"]

State County County Subdivision Place	Specified owner-occupied housing units	Value of home							
		Less than $50,000	$50,000 to $99,999	$100,000 to $149,999	$150,000 to $199,999	$200,000 to $299,999	$300,000 to $499,999	$500,000 or more	Median (dollars)
Decatur County	1 434	783	490	133	18	8	2	-	45 400
Bloomington township	4	-	-	4	-	-	-	-	137 500
Burrell township	50	47	-	3	-	-	-	-	17 100
Davis City city (part)	50	47	-	3	-	-	-	-	17 100
Center township	25	10	15	-	-	-	-	-	52 800
Decatur township	61	34	23	4	-	-	-	-	41 300
Decatur City city	49	32	13	4	-	-	-	-	32 900
Eden township	19	4	9	-	-	6	-	-	65 000
Fayette township	15	-	7	8	-	-	-	-	126 600
Franklin township	51	36	12	3	-	-	-	-	27 500
Weldon city	43	36	7	-	-	-	-	-	26 000
Garden Grove township	77	54	21	2	-	-	-	-	20 800
Garden Grove city	52	41	11	-	-	-	-	-	20 000
Le Roy city	5	5	-	-	-	-	-	-	10 000-
Grand River township	4	-	4	-	-	-	-	-	60 000
Hamilton township	28	15	8	3	-	2	-	-	40 000
Pleasanton city	8	6	-	-	-	2	-	-	37 500
High Point township	12	4	6	-	-	-	2	-	70 000
Lamoni city	382	118	174	76	14	-	-	-	68 900
Leon city	498	310	163	22	3	-	-	-	39 600
Long Creek township	79	49	29	-	1	-	-	-	39 400
Van Wert city	60	45	14	-	1	-	-	-	33 300
Morgan township	9	7	-	2	-	-	-	-	37 500
New Buda township	29	24	5	-	-	-	-	-	14 400
Davis City city (part)	18	18	-	-	-	-	-	-	12 100
Richland township	81	71	10	-	-	-	-	-	24 600
Grand River city	64	56	8	-	-	-	-	-	23 300
Woodland township	10	-	4	6	-	-	-	-	104 200
Delaware County	3 667	630	2 001	670	181	140	19	26	79 700
Adams township	165	28	101	27	9	-	-	-	83 000
Ryan city (part)	109	23	74	8	4	-	-	-	77 200
Bremen township	97	6	43	26	16	6	-	-	99 600
Dyersville city (part)	20	-	-	20	-	-	-	-	119 200
Coffins Grove township	122	37	40	28	-	17	-	-	81 700
Masonville city	33	23	8	2	-	-	-	-	38 800
Colony township	164	55	101	8	-	-	-	-	60 800
Colesburg city	143	54	81	8	-	-	-	-	58 000
Delaware township	1 553	225	940	273	70	35	-	10	76 700
Manchester city (part)	1 317	208	786	226	64	23	-	10	75 400
Delhi township	189	15	105	49	7	13	-	-	89 800
Delaware city (part)	-	-	-	-	-	-	-	-	-
Delhi city	141	10	91	37	3	-	-	-	83 800
Elk township	108	45	48	8	2	-	5	-	55 300
Greeley city	84	45	39	-	-	-	-	-	48 000
Hazel Green township	60	5	26	22	7	-	-	-	89 300
Ryan city (part)	5	-	-	5	-	-	-	-	112 500
Honey Creek township	185	35	110	26	6	6	2	-	74 800
Edgewood city (part)	152	20	101	17	6	6	2	-	77 600
Milo township	253	7	74	68	37	54	6	7	138 000
Manchester city (part)	-	-	-	-	-	-	-	-	-
North Fork township	52	-	14	25	6	-	-	7	121 400
Oneida township	335	73	197	53	2	2	6	2	71 300
Delaware city (part)	51	21	22	6	2	-	-	-	53 800
Earlville city	209	44	136	27	-	-	-	2	67 300
Prairie township	38	-	22	11	-	5	-	-	94 000
Richland township	73	25	40	8	-	-	-	-	71 700
Dundee city	53	25	22	6	-	-	-	-	52 500
South Fork township	241	67	126	34	14	-	-	-	70 700
Hopkinton city	198	65	97	27	9	-	-	-	66 100
Union township	32	7	14	4	5	2	-	-	82 900
Des Moines County	10 545	2 874	5 244	1 496	606	198	112	15	70 100
Benton township	132	34	23	41	22	12	-	-	108 300
Burlington city	7 234	2 374	3 599	750	327	93	76	15	63 300
Concordia township	217	5	62	112	16	9	13	-	114 200
Danville city	237	36	167	30	4	-	-	-	78 300
Danville township	149	9	73	47	8	12	-	-	95 000
Flint River township	467	4	172	175	86	27	3	-	111 300
Franklin township	114	16	63	16	19	-	-	-	89 500
Huron township	56	17	28	11	-	-	-	-	75 500
Jackson township	35	-	17	12	6	-	-	-	102 500
Mediapolis city	447	66	274	81	14	10	2	-	77 700
Middletown city	88	23	59	-	-	3	3	-	65 000
Pleasant Grove township	69	11	43	11	4	-	-	-	78 400
Tama township	194	5	54	52	59	14	10	-	120 700
Union township	163	24	53	63	5	18	-	-	102 400
Washington township	63	18	34	3	8	-	-	-	59 600
West Burlington city	785	210	479	74	22	-	-	-	64 300
Yellow Springs township	95	22	44	18	6	-	5	-	78 300
Dickinson County	4 332	570	1 709	740	608	411	203	91	96 800
Center Grove township	1 919	154	784	319	331	236	76	19	103 200
Arnolds Park city	332	35	149	58	43	32	11	4	90 000
Milford city (part)	13	-	6	-	4	-	-	3	153 100
Okoboji city (part)	168	2	36	28	39	38	17	8	171 400
Spirit Lake city (part)	903	98	466	169	119	38	13	-	89 000
West Okoboji city (part)	51	-	22	2	15	-	8	4	153 800
Diamond Lake township	58	20	12	19	-	-	7	-	87 000
Excelsior township	12	2	4	4	2	-	-	-	85 000
Lakeville township	540	16	66	93	101	100	96	68	196 300
Okoboji city (part)	24	-	-	2	2	2	5	13	625 000
Spirit Lake city (part)	-	-	-	-	-	-	-	-	-
Wahpeton city	151	-	25	50	15	16	24	21	152 100
West Okoboji city (part)	70	-	7	11	15	11	11	15	250 000
Lloyd township	139	89	44	4	2	-	-	-	43 300
Terril city	119	85	32	2	-	-	-	-	40 900
Milford township	171	35	99	16	19	2	-	-	80 200
Milford city (part)	127	19	78	11	17	2	-	-	82 100

Table 25. **Home Value: 2000**—Con.

[Data based on a sample (except Tables 65-68). For information on confidentiality protection, coverage, sampling error, and nonsampling error, see Appendix G. For location of definitions, see "How to Use This Census Report"]

State County County Subdivision Place	Specified owner-occupied housing units	Value of home							
		Less than $50,000	$50,000 to $99,999	$100,000 to $149,999	$150,000 to $199,999	$200,000 to $299,999	$300,000 to $499,999	$500,000 or more	Median (dollars)
Dickinson County—Con.									
Okoboji township	561	76	324	127	30	-	4	-	78 700
Milford city (part)	521	76	315	104	22	-	4	-	77 400
Richland township	31	4	6	16	3	-	2	-	112 500
Superior city (part)	6	4	-	2	-	-	-	-	33 800
Silver Lake township	349	124	165	31	17	12	-	-	64 400
Lake Park city	341	122	165	29	15	10	-	-	64 000
Spirit Lake township	462	8	170	98	103	61	18	4	121 000
Orleans city	204	6	56	38	45	44	11	4	152 600
Spirit Lake city (part)	160	-	96	42	16	6	-	-	96 400
Superior township	69	36	25	8	-	-	-	-	46 300
Superior city (part)	51	29	18	4	-	-	-	-	41 300
Westport township	21	6	10	5	-	-	-	-	63 000
Dubuque County	20 347	1 384	10 435	5 290	1 845	941	359	93	93 300
Cascade township	225	47	127	32	19	-	-	-	75 900
Cascade city (part)	187	47	109	25	6	-	-	-	73 500
Center township	335	4	71	158	42	39	21	-	133 300
Asbury city (part)	21	-	3	8	4	3	3	-	123 400
Centralia city (part)	30	-	19	8	3	-	-	-	93 300
Graf city	24	1	10	13	-	-	-	-	101 900
Concord township	147	6	88	53	-	-	-	-	90 200
Holy Cross city	93	5	61	27	-	-	-	-	89 500
Dodge township	255	24	139	51	35	4	-	2	88 200
Dyersville city (part)	38	-	12	16	10	-	-	-	117 500
Farley city (part)	28	2	18	4	4	-	-	-	78 300
Worthington city	117	20	89	8	-	-	-	-	74 500
Dubuque city	13 412	1 047	7 679	3 036	851	478	249	72	88 400
Dubuque township	1 316	18	246	595	275	148	25	9	129 800
Asbury city (part)	658	8	75	378	153	40	4	-	127 900
Sageville city (part)	9	2	-	3	2	-	-	2	145 800
Iowa township	31	6	13	6	5	-	1	-	81 300
Bankston city	8	-	8	-	-	-	-	-	75 000
Jefferson township	238	17	102	62	29	28	-	-	100 000
Balltown city	13	1	8	4	-	-	-	-	91 700
Rickardsville city	53	7	26	18	2	-	-	-	85 500
Sherrill city (part)	50	7	20	21	2	-	-	-	97 100
Liberty township	89	5	61	23	-	-	-	-	83 600
Luxemburg city	72	5	53	14	-	-	-	-	80 700
Mosalem township	296	15	113	87	46	15	20	-	111 100
New Wine township	1 354	62	746	337	158	43	8	-	93 200
Dyersville city (part)	1 150	38	647	287	142	36	-	-	93 800
New Vienna city	127	21	72	28	6	-	-	-	81 300
Peru township	344	18	126	132	44	15	-	9	109 100
Durango city	7	-	7	-	-	-	-	-	72 500
Sageville city (part)	20	5	6	8	1	-	-	-	98 300
Sherrill city (part)	4	-	2	2	-	-	-	-	107 500
Prairie Creek township	43	8	28	6	1	-	-	-	63 000
Bernard city	30	8	20	2	-	-	-	-	65 000
Table Mound township	708	23	193	245	156	76	15	-	131 200
Taylor township	749	40	468	182	41	16	2	-	86 800
Epworth city	349	18	239	78	14	-	-	-	85 200
Farley city (part)	368	22	219	98	18	9	2	-	87 500
Vernon township	478	4	49	207	128	72	18	-	145 400
Centralia city (part)	-	-	-	-	-	-	-	-	-
Peosta city	180	4	19	133	24	-	-	-	128 800
Washington township	61	19	23	3	15	-	-	1	58 800
Zwingle city (part)	18	12	3	3	-	-	-	-	37 500
Whitewater township	266	21	163	75	-	7	-	-	85 300
Cascade city (part)	211	21	131	59	-	-	-	-	84 300
Emmet County	2 722	1 264	1 158	222	57	13	8	-	53 000
Armstrong Grove township	370	202	142	22	2	2	-	-	46 400
Armstrong city	334	188	124	20	2	-	-	-	44 900
Center township	61	27	28	6	-	-	-	-	61 900
Gruver city	28	20	6	2	-	-	-	-	37 500
Denmark township	170	126	32	8	2	2	-	-	30 800
Ringsted city	146	120	24	2	-	-	-	-	25 000
Ellsworth township	26	11	13	2	-	-	-	-	60 000
Emmet township	27	7	7	13	-	-	-	-	89 300
Estherville township	1 827	781	843	149	45	5	4	-	55 300
Estherville city	1 760	774	818	130	34	-	4	-	54 500
High Lake township	99	36	51	6	2	-	4	-	63 000
Wallingford city (part)	54	32	22	-	-	-	-	-	42 900
Iowa Lake township	16	-	4	6	4	2	-	-	141 700
Jack Creek township	20	12	6	2	-	-	-	-	45 000
Lincoln township	61	34	23	2	2	-	-	-	43 000
Dolliver city	40	29	11	-	-	-	-	-	27 500
Swan Lake township	30	23	5	-	-	2	-	-	33 500
Twelve Mile Lake township	15	5	4	6	-	-	-	-	72 500
Wallingford city (part)	7	5	2	-	-	-	-	-	36 300
Fayette County	4 785	1 912	2 246	450	123	23	11	20	58 300
Auburn township	72	29	28	11	4	-	-	-	57 000
St. Lucas city	63	29	26	6	2	-	-	-	52 500
Banks township	38	-	18	17	3	-	-	-	126 500
Bethel township	51	23	16	7	5	-	-	-	55 000
Center township	45	17	28	-	-	-	-	-	53 700
Randalia city	16	13	3	-	-	-	-	-	25 000
Clermont township	253	72	127	46	8	-	-	-	71 800
Clermont city	228	69	114	40	5	-	-	-	70 000
Dover township	88	6	64	12	6	-	-	-	66 100
Eden township	129	62	54	6	7	-	-	-	51 100
Waucoma city	96	62	34	-	-	-	-	-	35 500
Fairfield township	189	113	38	19	15	4	-	-	45 100
Arlington city	130	97	28	5	-	-	-	-	34 000
Fayette city	216	92	98	16	7	3	-	-	55 000
Fremont township	104	56	44	2	2	-	-	-	45 000
Westgate city	70	44	26	-	-	-	-	-	39 400

Table 25. **Home Value: 2000**—Con.

[Data based on a sample (except Tables 65-68). For information on confidentiality protection, coverage, sampling error, and nonsampling error, see Appendix G. For location of definitions, see "How to Use This Census Report"]

State County County Subdivision Place	Specified owner-occupied housing units	Value of home							
		Less than $50,000	$50,000 to $99,999	$100,000 to $149,999	$150,000 to $199,999	$200,000 to $299,999	$300,000 to $499,999	$500,000 or more	Median (dollars)
Fayette County—Con.									
Harlan township	192	78	100	8	-	1	2	3	55 100
Maynard city	158	75	78	5	-	-	-	-	51 400
Illyria township	99	66	25	8	-	-	-	-	41 300
Wadena city	70	51	19	-	-	-	-	-	36 300
Jefferson township	1 901	847	879	128	23	-	7	17	54 700
Oelwein city	1 814	835	836	110	18	-	-	15	53 300
Oran township	152	34	69	33	13	3	-	-	73 100
Fairbank city (part)	65	3	37	19	3	3	-	-	89 500
Pleasant Valley township	244	99	124	19	2	-	-	-	61 100
Elgin city	201	83	104	12	2	-	-	-	58 800
Putnam township	34	10	10	14	-	-	-	-	57 000
Scott township	14	7	7	-	-	-	-	-	57 500
Stanley city (part)	-	-	-	-	-	-	-	-	-
Smithfield township	26	4	17	3	-	2	-	-	66 400
Sumner city (part)	6	-	6	-	-	-	-	-	95 000
Union township	59	17	14	20	8	-	-	-	98 900
Westfield township	19	4	11	2	-	-	2	-	92 100
West Union city	694	198	401	65	20	10	-	-	67 500
Windsor township	160	78	68	14	-	-	-	-	50 800
Hawkeye city	147	78	62	7	-	-	-	-	48 200
Floyd County	3 906	1 183	2 037	494	123	41	26	2	64 700
Cedar township	16	-	10	-	6	-	-	-	65 000
Charles City city	2 133	615	1 228	224	59	-	7	-	63 600
Floyd township	232	87	94	35	8	8	-	-	59 700
Floyd city	116	70	38	6	2	-	-	-	45 000
Niles township	80	32	33	15	-	-	-	-	62 700
Colwell city	25	17	8	-	-	-	-	-	26 900
Pleasant Grove township	35	16	15	4	-	-	-	-	53 000
Riverton township	54	12	38	4	-	-	-	-	56 800
Rockford township	279	98	126	33	22	-	-	-	62 800
Rockford city	236	94	106	24	12	-	-	-	57 700
Rock Grove township	451	140	237	60	4	4	4	2	67 300
Nora Springs city (part)	413	135	216	50	4	2	4	2	64 700
Rudd township	144	61	56	18	2	-	7	-	58 500
Rudd city	119	61	50	6	2	-	-	-	49 100
St. Charles township	265	17	113	87	19	29	-	-	101 100
Scott township	10	5	5	-	-	-	-	-	42 500
Ulster township	64	29	35	-	-	-	-	-	54 300
Union township	143	71	47	14	3	-	8	-	50 300
Marble Rock city	88	71	13	4	-	-	-	-	32 500
Franklin County	2 566	1 106	1 133	225	56	31	11	4	55 200
Geneva township	95	68	21	-	6	-	-	-	41 100
Geneva city	52	41	11	-	-	-	-	-	35 800
Grant township	76	36	40	-	-	-	-	-	53 300
Hamilton township	17	7	4	6	-	-	-	-	57 500
Coulter city (part)	-	-	-	-	-	-	-	-	-
Hampton city	1 160	461	523	136	12	28	-	-	56 900
Ingham township	56	35	16	-	5	-	-	-	41 300
Hansell city	33	25	8	-	-	-	-	-	39 200
Lee township	38	13	23	2	-	-	-	-	56 700
Marion township	242	132	101	7	2	-	-	-	43 900
Coulter city (part)	59	43	16	-	-	-	-	-	31 500
Latimer city (part)	150	83	61	4	2	-	-	-	40 000
Morgan township	83	49	30	2	-	2	-	-	43 200
Coulter city (part)	-	-	-	-	-	-	-	-	-
Dows city (part)	33	24	9	-	-	-	-	-	31 300
Mott township	104	22	60	10	12	-	-	-	85 700
Oakland township	58	31	19	4	-	-	-	4	37 500
Popejoy city	32	25	7	-	-	-	-	-	25 000
Osceola township	68	23	32	7	-	-	6	-	74 000
Ackley city (part)	19	10	9	-	-	-	-	-	49 200
Reeve township	58	7	25	20	6	-	-	-	85 700
Richland township	30	12	12	4	2	-	-	-	75 000
Ross township	53	31	16	2	4	-	-	-	38 800
Scott township	85	53	23	4	4	1	-	-	41 900
Alexander city	48	33	13	-	2	-	-	-	36 700
Coulter city (part)	-	-	-	-	-	-	-	-	-
Latimer city (part)	-	-	-	-	-	-	-	-	-
Sheffield city	290	108	161	13	3	-	5	-	58 600
West Fork township	21	8	13	-	-	-	-	-	80 800
Wisner township	32	10	14	8	-	-	-	-	70 000
Fremont County	1 722	622	791	221	49	20	17	2	64 400
Benton township	48	3	22	23	-	-	-	-	97 500
Fisher township	202	71	106	21	4	-	-	-	58 100
Farragut city	176	62	96	14	4	-	-	-	57 400
Shenandoah city (part)	-	-	-	-	-	-	-	-	-
Green township	33	8	9	6	1	6	3	-	98 800
Hamburg city	356	146	159	32	15	2	2	-	58 900
Locust Grove township	29	12	13	4	-	-	-	-	66 300
Madison township	31	12	9	8	2	-	-	-	75 800
Monroe township	33	17	3	10	3	-	-	-	48 800
Imogene city	10	9	1	-	-	-	-	-	36 700
Prairie township	5	2	-	-	3	-	-	-	179 200
Riverside township	65	42	20	1	-	-	2	-	44 100
Randolph city	54	35	18	1	-	-	-	-	41 100
Riverton township	116	88	18	7	-	3	-	-	33 800
Riverton city	99	88	9	2	-	-	-	-	30 200
Scott township	85	41	30	7	-	5	2	-	61 500
Thurman city	53	29	19	5	-	-	-	-	43 800
Sidney township	399	136	207	48	4	-	2	2	63 900
Sidney city	325	114	170	39	-	-	-	2	64 000
Tabor city (part)	230	33	148	34	13	2	-	-	82 300
Walnut township	17	6	9	2	-	-	-	-	68 300
Washington township	73	5	38	18	4	2	6	-	87 700

Table 25. **Home Value: 2000**—Con.

[Data based on a sample (except Tables 65-68). For information on confidentiality protection, coverage, sampling error, and nonsampling error, see Appendix G. For location of definitions, see "How to Use This Census Report"]

State County County Subdivision Place	Specified owner-occupied housing units	Value of home							
		Less than $50,000	$50,000 to $99,999	$100,000 to $149,999	$150,000 to $199,999	$200,000 to $299,999	$300,000 to $499,999	$500,000 or more	Median (dollars)
Greene County	2 529	1 208	1 062	160	55	11	22	11	51 800
Bristol township	36	22	14	-	-	-	-	-	45 000
Cedar township	20	10	10	-	-	-	-	-	50 000
Dawson township	39	18	17	4	-	-	-	-	51 400
Franklin township	33	23	10	-	-	-	-	-	45 000
Grant township	42	12	15	9	6	-	-	-	74 500
Greenbrier township	11	3	-	8	-	-	-	-	107 800
Hardin township	29	-	29	-	-	-	-	-	90 900
Highland township	159	134	23	-	-	-	2	-	28 100
Churdan city	147	131	16	-	-	-	-	-	27 400
Jackson township	32	10	14	8	-	-	-	-	57 500
Jefferson city	1 308	475	684	95	28	6	14	6	58 900
Junction township	303	191	89	6	12	1	4	-	39 200
Dana city	16	14	2	-	-	-	-	-	15 000
Grand Junction city	241	166	67	-	7	1	-	-	37 500
Kendrick township	28	6	22	-	-	-	-	-	61 100
Ralston city (part)	2	2	-	-	-	-	-	-	22 500
Paton township	127	88	31	8	-	-	-	-	36 100
Paton city	96	77	19	-	-	-	-	-	32 900
Scranton township	210	137	64	9	-	-	-	-	38 600
Scranton city	175	137	29	9	-	-	-	-	33 300
Washington township	134	79	40	8	5	-	2	-	43 700
Rippey city	93	70	23	-	-	-	-	-	38 300
Willow township	18	-	-	5	4	4	-	5	200 000
Grundy County	3 094	789	1 564	531	135	51	15	9	72 500
Beaver township	126	25	59	35	-	3	4	-	78 000
Stout city	51	21	30	-	-	-	-	-	54 100
Black Hawk township	570	136	319	76	19	18	2	-	70 300
Reinbeck city	530	136	305	67	11	9	2	-	68 600
Clay township	402	79	212	76	33	2	-	-	78 200
Beaman city	51	35	13	3	-	-	-	-	43 200
Conrad city	313	41	173	64	33	2	-	-	81 200
Colfax township	141	59	71	6	-	-	-	5	55 500
Holland city	88	51	33	4	-	-	-	-	46 300
Fairfield township	86	4	37	29	16	-	-	-	105 600
Felix township	40	11	8	19	2	-	-	-	102 100
German township	40	16	16	6	2	-	-	-	63 800
Grant township	337	23	164	117	14	13	6	-	94 700
Dike city	284	23	134	98	10	13	6	-	95 200
Lincoln township	51	-	46	5	-	-	-	-	76 800
Melrose township	29	12	9	8	-	-	-	-	70 700
Palermo township	828	177	485	112	36	15	3	-	74 500
Grundy Center city	796	177	458	112	31	15	3	-	73 600
Pleasant Valley township	42	7	19	11	1	-	-	4	91 700
Shiloh township	327	209	100	15	3	-	-	-	40 300
Wellsburg city	279	202	75	2	-	-	-	-	37 600
Washington township	75	31	19	16	9	-	-	-	55 900
Morrison city	34	25	8	-	1	-	-	-	36 000
Guthrie County	2 795	1 036	1 089	264	159	162	83	2	61 800
Baker township	12	4	5	3	-	-	-	-	65 000
Guthrie Center city (part)	2	-	2	-	-	-	-	-	55 000
Bear Grove township	19	16	-	3	-	-	-	-	40 700
Beaver township	137	68	69	-	-	-	-	-	50 300
Menlo city	94	52	42	-	-	-	-	-	46 400
Cass township	690	142	263	94	81	66	42	2	81 800
Panora city	323	97	179	40	7	-	-	-	69 500
Yale city (part)	61	30	29	2	-	-	-	-	50 600
Dodge township	127	53	64	10	-	-	-	-	53 000
Bagley city	84	46	38	-	-	-	-	-	42 000
Grant township	33	9	14	4	2	4	-	-	77 500
Adair city (part)	4	2	-	-	2	-	-	-	97 500
Highland township	181	132	43	2	-	-	4	-	37 200
Bayard city	151	129	20	2	-	-	-	-	32 300
Jackson township	27	-	14	13	-	-	-	-	99 500
Orange township	17	4	4	-	4	5	-	-	178 100
Coon Rapids city (part)	-	-	-	-	-	-	-	-	-
Penn township	134	40	61	13	-	20	-	-	65 600
Richland township	134	83	47	2	2	-	-	-	43 600
Jamaica city	59	33	24	-	2	-	-	-	44 200
Yale city (part)	30	25	5	-	-	-	-	-	29 400
Seely township	26	8	18	-	-	-	-	-	55 600
Stuart township	293	79	143	49	16	-	6	-	76 300
Stuart city (part)	278	79	139	47	13	-	-	-	70 000
Thompson township	187	116	54	15	2	-	-	-	41 000
Casey city (part)	150	103	43	2	2	-	-	-	38 900
Union township	11	-	11	-	-	-	-	-	80 800
Valley township	538	259	247	27	2	3	-	-	51 400
Guthrie Center city (part)	500	250	218	27	2	3	-	-	50 000
Victory township	229	23	32	29	50	64	31	-	176 800
Guthrie Center city (part)	5	-	5	-	-	-	-	-	91 700
Hamilton County	4 019	932	2 216	614	112	100	35	10	70 500
Blairsburg township	72	30	38	4	-	-	-	-	56 700
Blairsburg city	61	28	31	2	-	-	-	-	53 100
Cass township	90	-	52	7	5	21	5	-	93 600
Clear Lake township	208	61	93	34	20	-	-	-	70 700
Stanhope city	149	61	82	4	2	-	-	-	55 200
Ellsworth township	103	33	31	19	14	6	-	-	84 200
Randall city	50	28	19	3	-	-	-	-	47 300
Freedom township	33	11	9	13	-	-	-	-	56 100
Fremont township	41	7	21	7	-	6	-	-	69 600
Hamilton township	30	-	23	7	-	-	-	-	91 100
Independence township	126	60	27	27	12	-	-	-	53 300
Kamrar city	64	49	15	-	-	-	-	-	32 500
Liberty township	30	3	16	9	-	2	-	-	86 000
Lincoln township	177	40	110	18	4	5	-	-	74 200
Ellsworth city (part)	110	32	72	6	-	-	-	-	64 300

Table 25. **Home Value: 2000**—Con.

[Data based on a sample (except Tables 65-68). For information on confidentiality protection, coverage, sampling error, and nonsampling error, see Appendix G. For location of definitions, see "How to Use This Census Report"]

State County County Subdivision Place	Specified owner-occupied housing units	Value of home							
		Less than $50,000	$50,000 to $99,999	$100,000 to $149,999	$150,000 to $199,999	$200,000 to $299,999	$300,000 to $499,999	$500,000 or more	Median (dollars)
Hamilton County—Con.									
Lyon township	392	56	225	95	4	12	-	-	83 200
Ellsworth city (part)	22	9	4	9	-	-	-	-	85 000
Jewell Junction city	353	47	212	86	4	4	-	-	82 800
Marion township	233	75	134	18	3	-	3	-	61 500
Stratford city (part)	189	73	102	11	3	-	-	-	57 700
Rose Grove township	16	2	10	4	-	-	-	-	78 300
Scott township	28	-	9	15	-	-	-	4	112 500
Webster township	44	9	22	6	2	5	-	-	93 600
Webster City city	2 253	491	1 321	327	43	40	25	6	68 500
Williams township	143	54	75	4	5	3	2	-	56 000
Williams city	126	50	67	4	5	-	-	-	54 500
Hancock County	2 918	1 166	1 306	273	102	67	-	4	59 600
Amsterdam township	263	175	82	2	-	2	-	2	35 400
Kanawha city	247	167	74	2	-	2	-	2	35 400
Avery township	86	56	25	5	-	-	-	-	35 400
Goodell city (part)	58	50	8	-	-	-	-	-	27 500
Bingham township	133	92	35	4	2	-	-	-	36 600
Woden city	91	71	18	-	2	-	-	-	32 500
Boone township	42	30	10	-	-	-	-	2	34 300
Corwith city (part)	15	11	4	-	-	-	-	-	31 300
Britt township	688	268	346	52	18	4	-	-	61 300
Britt city	654	264	327	47	12	4	-	-	60 700
Concord township	857	143	513	148	23	30	-	-	74 100
Garner city (part)	816	134	494	140	18	30	-	-	74 000
Crystal township	125	71	46	4	4	-	-	-	46 300
Crystal Lake city	88	58	28	-	2	-	-	-	38 900
Ell township	188	131	53	4	-	-	-	-	37 400
Garner city (part)	-	-	-	-	-	-	-	-	-
Klemme city	171	123	48	-	-	-	-	-	37 300
Ellington township	105	18	46	21	15	5	-	-	85 600
Forest City city (part)	-	-	-	-	-	-	-	-	-
Erin township	28	6	15	-	7	-	-	-	55 300
Garfield township	75	17	42	-	5	11	-	-	65 000
Liberty township	32	9	19	-	4	-	-	-	67 800
Madison township	117	28	23	33	18	15	-	-	111 700
Forest City city (part)	22	-	-	12	10	-	-	-	145 800
Magor township	116	92	24	-	-	-	-	-	37 500
Corwith city (part)	89	70	19	-	-	-	-	-	37 800
Orthel township	54	21	27	-	6	-	-	-	53 800
Twin Lake township	9	9	-	-	-	-	-	-	24 500
Goodell city (part)	-	-	-	-	-	-	-	-	-
Hardin County	4 661	1 921	2 068	428	144	82	18	-	57 200
Alden township	326	163	126	27	8	-	2	-	50 000
Alden city	257	141	100	10	4	-	2	-	47 300
Buckeye township	65	36	12	17	-	-	-	-	29 400
Buckeye city	31	29	2	-	-	-	-	-	22 500
Clay township	108	67	37	2	2	-	-	-	42 400
Steamboat Rock city	85	64	21	-	-	-	-	-	34 000
Concord township	93	42	20	26	5	-	-	-	60 700
Eldora city	774	395	309	44	17	-	9	-	48 800
Eldora township	60	10	29	15	6	-	-	-	81 400
Ellis township	50	22	23	-	5	-	-	-	66 000
Etna township	580	286	258	32	2	2	-	-	50 400
Ackley city (part)	527	274	219	30	2	2	-	-	48 700
Grant township	22	4	8	10	-	-	-	-	67 500
Hardin township	1 615	505	774	180	80	76	-	-	67 300
Iowa Falls city	1 410	459	711	130	51	59	-	-	64 000
Jackson township	58	23	22	-	6	-	7	-	70 000
Owasa city	17	13	4	-	-	-	-	-	28 800
Pleasant township	25	11	7	7	-	-	-	-	52 100
Providence township	97	35	51	11	-	-	-	-	60 600
New Providence city	67	33	30	4	-	-	-	-	50 400
Sherman township	222	55	145	17	5	-	-	-	65 600
Radcliffe city	188	51	128	9	-	-	-	-	63 200
Tipton township	331	123	184	20	4	-	-	-	61 900
Hubbard city	295	119	158	14	4	-	-	-	59 500
Union township	235	144	63	20	4	4	-	-	44 000
Union city	117	67	41	7	2	-	-	-	46 100
Whitten city	44	37	5	2	-	-	-	-	34 400
Harrison County	3 503	897	1 661	627	211	102	-	5	74 900
Allen township	10	7	3	-	-	-	-	-	31 700
Boyer township	499	94	264	89	38	14	-	-	75 300
Woodbine city	433	84	251	65	31	2	-	-	72 500
Calhoun township	64	-	34	24	6	-	-	-	98 800
Cass township	28	4	7	17	-	-	-	-	104 400
Cincinnati township	46	6	31	9	-	-	-	-	77 300
Clay township	16	4	4	4	-	4	-	-	97 500
Douglas township	26	-	-	17	-	9	-	-	119 100
Harrison township	377	184	167	21	3	2	-	-	51 000
Dunlap city	341	181	139	19	-	2	-	-	48 000
Jackson township	135	68	57	7	3	-	-	-	49 500
Pisgah city	97	60	33	4	-	-	-	-	39 400
Jefferson township	484	84	267	98	31	4	-	-	81 500
Logan city	412	77	237	78	18	2	-	-	78 300
La Grange township	53	-	22	11	11	9	-	-	118 800
Lincoln township	12	-	6	6	-	-	-	-	95 000
Little Sioux township	100	73	22	3	2	-	-	-	36 700
Little Sioux city	61	44	12	3	2	-	-	-	37 100
Magnolia township	117	34	58	17	6	2	-	-	59 100
Magnolia city	62	31	29	2	-	-	-	-	50 000
Morgan township	138	38	71	19	4	6	-	-	71 300
Mondamin city	115	38	63	8	4	2	-	-	66 300
Raglan township	30	4	8	9	5	4	-	-	115 000
St. John township	1 041	218	486	209	87	36	-	5	80 300
Missouri Valley city	776	206	389	138	43	-	-	-	74 500

Table 25. **Home Value: 2000**—Con.

[Data based on a sample (except Tables 65-68). For information on confidentiality protection, coverage, sampling error, and nonsampling error, see Appendix G. For location of definitions, see "How to Use This Census Report"]

State County County Subdivision Place	Specified owner-occupied housing units	Value of home							
		Less than $50,000	$50,000 to $99,999	$100,000 to $149,999	$150,000 to $199,999	$200,000 to $299,999	$300,000 to $499,999	$500,000 or more	Median (dollars)
Harrison County—Con.									
Taylor township	127	37	53	27	8	2	-	-	74 200
Modale city	81	27	44	6	2	2	-	-	63 400
Union township	44	-	17	21	-	6	-	-	108 300
Washington township	156	42	84	19	7	4	-	-	78 000
Persia city	103	40	58	-	5	-	-	-	59 600
Henry County	4 030	871	2 132	656	220	128	21	2	76 700
Baltimore township	88	12	48	26	2	-	-	-	79 300
Canaan township	89	31	54	4	-	-	-	-	64 100
Mount Union city	35	22	13	-	-	-	-	-	39 600
Center township	200	17	56	61	51	6	9	-	112 100
Jackson township	77	18	26	14	12	5	2	-	94 500
Jefferson township	298	68	187	37	6	-	-	-	68 400
Coppock city (part)	2	2	-	-	-	-	-	-	10 000-
Wayland city	250	62	158	24	6	-	-	-	65 000
Marion township	54	6	36	12	-	-	-	-	85 000
Mount Pleasant city	1 683	196	1 035	297	68	79	8	-	81 700
New London township	637	205	338	70	4	20	-	-	65 600
New London city	537	194	287	48	2	6	-	-	61 900
Salem township	226	116	80	8	20	-	2	-	48 800
Hillsboro city	59	41	18	-	-	-	-	-	41 800
Salem city	114	72	37	-	5	-	-	-	38 400
Scott township	332	119	172	32	6	3	-	-	63 400
Winfield city	296	117	156	20	3	-	-	-	60 800
Tippecanoe township	168	15	40	71	29	11	-	2	117 700
Rome city	16	8	6	2	-	-	-	-	55 000
Westwood city	47	-	2	29	9	7	-	-	140 600
Trenton township	61	18	9	12	22	-	-	-	117 500
Wayne township	117	50	51	12	-	4	-	-	63 700
Olds city	50	26	24	-	-	-	-	-	48 300
Howard County	2 178	804	1 055	194	64	42	7	12	59 500
Afton township	132	82	40	10	-	-	-	-	38 900
Elma city (part)	111	78	31	2	-	-	-	-	35 300
Albion township	37	-	24	13	-	-	-	-	89 200
Chester township	87	32	51	2	-	2	-	-	55 200
Chester city	45	23	20	-	-	2	-	-	49 000
Forest City township	215	111	85	15	2	2	-	-	48 700
Lime Springs city	178	92	76	8	2	-	-	-	48 300
Howard township	96	60	34	-	2	-	-	-	37 100
Elma city (part)	55	41	12	-	2	-	-	-	33 200
Howard Center township	22	-	22	-	-	-	-	-	72 900
Jamestown township	111	59	35	16	1	-	-	-	48 400
Riceville city (part)	85	55	21	8	1	-	-	-	43 100
New Oregon township	120	54	48	12	-	6	-	-	53 000
Protivin city (part)	89	52	35	2	-	-	-	-	44 200
Oak Dale township	18	5	6	-	4	3	-	-	93 300
Paris township	61	12	36	-	-	-	7	6	69 200
Saratoga township	40	22	18	-	-	-	-	-	39 200
Vernon Springs township	1 239	367	656	126	55	29	-	6	65 600
Cresco city	1 125	367	589	101	44	24	-	-	63 200
Humboldt County	2 749	881	1 244	385	127	95	12	5	71 700
Avery township	87	58	18	6	5	-	-	-	35 400
Bradgate city	35	35	-	-	-	-	-	-	17 800
Gilmore City city (part)	8	4	4	-	-	-	-	-	50 000
Beaver township	37	15	12	-	10	-	-	-	62 500
Corinth township	96	10	33	12	14	27	-	-	135 400
Dakota City city	266	72	178	16	-	-	-	-	66 500
Delana township	128	94	24	6	2	2	-	-	35 400
Bode city	101	84	17	-	-	-	-	-	33 000
Grove township	61	1	7	12	22	19	-	-	180 800
Humboldt city	1 305	158	763	260	72	40	12	-	83 700
Humboldt township	187	105	68	10	2	-	-	2	44 500
Livermore city	157	97	54	6	-	-	-	-	40 300
Lu Verne city (part)	-	-	-	-	-	-	-	-	-
Lake township	70	39	27	4	-	-	-	-	44 300
Hardy city	29	25	4	-	-	-	-	-	13 200
Norway township	103	73	8	15	-	7	-	-	41 000
Thor city	62	54	6	2	-	-	-	-	37 900
Rutland township	113	44	41	28	-	-	-	-	65 000
Rutland city	44	33	11	-	-	-	-	-	36 300
Vernon township	136	87	40	6	-	-	-	3	37 300
Lu Verne city (part)	7	5	2	-	-	-	-	-	33 100
Renwick city	97	73	21	-	-	-	-	3	35 200
Wacousta township	33	25	6	2	-	-	-	-	18 800
Ottosen city	18	18	-	-	-	-	-	-	12 500
Weaver township	127	100	19	8	-	-	-	-	38 100
Gilmore City city (part)	95	85	10	-	-	-	-	-	35 300
Pioneer city	9	9	-	-	-	-	-	-	16 900
Ida County	1 801	807	732	184	38	26	5	9	55 500
Battle township	18	2	14	2	-	-	-	-	62 000
Blaine township	104	56	39	2	2	-	5	-	48 200
Arthur city	71	50	19	2	-	-	-	-	42 800
Corwin township	690	247	291	111	23	14	-	4	64 600
Ida Grove city	645	243	281	102	9	10	-	-	62 600
Douglas township	11	2	5	4	-	-	-	-	92 500
Galva township	160	117	27	6	-	10	-	-	37 600
Galva city	141	117	24	-	-	-	-	-	35 500
Garfield township	16	6	10	-	-	-	-	-	54 000
Grant township	17	2	10	5	-	-	-	-	77 500
Griggs township	466	170	234	44	12	2	-	4	60 600
Holstein city	449	170	229	36	8	2	-	4	59 100
Hayes township	12	2	8	2	-	-	-	-	60 000
Logan township	16	8	8	-	-	-	-	-	50 000

Table 25. **Home Value: 2000**—Con.

[Data based on a sample (except Tables 65-68). For information on confidentiality protection, coverage, sampling error, and nonsampling error, see Appendix G. For location of definitions, see "How to Use This Census Report"]

State County County Subdivision Place	Specified owner-occupied housing units	Value of home							
		Less than $50,000	$50,000 to $99,999	$100,000 to $149,999	$150,000 to $199,999	$200,000 to $299,999	$300,000 to $499,999	$500,000 or more	Median (dollars)
Ida County—Con.									
Maple township	280	195	79	4	1	-	-	1	39 300
Battle Creek city	240	163	71	4	1	-	-	1	38 500
Silver Creek township	11	-	7	4	-	-	-	-	76 300
Iowa County	3 522	607	1 671	864	278	72	18	12	85 600
Dayton township	22	7	13	-	-	2	-	-	75 000
English township	436	171	208	48	6	3	-	-	58 500
Millersburg city	42	29	11	2	-	-	-	-	45 300
North English city (part)	325	124	156	40	5	-	-	-	59 000
Fillmore township	111	25	44	28	2	10	-	2	80 700
Parnell city	54	20	22	10	2	-	-	-	68 300
Greene township	47	10	11	19	7	-	-	-	105 200
Hartford township	395	119	217	46	9	4	-	-	63 500
Ladora city (part)	75	59	14	2	-	-	-	-	30 400
Victor city (part)	259	51	178	28	2	-	-	-	68 800
Hilton township	192	6	97	60	29	-	-	-	93 000
Williamsburg city (part)	-	-	-	-	-	-	-	-	-
Honey Creek township	65	12	25	15	13	-	-	-	95 500
Iowa township	103	6	37	43	17	-	-	-	110 600
Lenox township	361	16	89	139	58	41	12	6	134 000
Lincoln township	33	-	24	-	9	-	-	-	80 600
Marengo township	665	153	391	97	24	-	-	-	75 000
Marengo city (part)	580	120	361	75	24	-	-	-	75 100
Pilot township	40	3	35	-	2	-	-	-	83 100
Sumner township	69	14	37	9	3	6	-	-	71 300
Ladora city (part)	16	2	14	-	-	-	-	-	60 000
Troy township	744	35	326	295	84	-	-	4	101 300
Williamsburg city (part)	701	27	322	277	71	-	-	4	100 200
Washington township	182	30	101	36	9	-	6	-	71 400
Marengo city (part)	98	19	61	15	3	-	-	-	65 500
York township	57	-	16	29	6	6	-	-	113 000
Jackson County	4 094	769	2 229	779	198	93	18	8	76 500
Bellevue township	713	51	392	212	40	18	-	-	89 900
Bellevue city	611	51	376	147	32	5	-	-	85 700
Brandon township	48	5	21	7	7	-	8	-	98 500
Butler township	40	7	33	-	-	-	-	-	56 500
Fairfield township	37	4	17	12	2	2	-	-	95 800
Sprague ville city (part)	3	-	-	3	-	-	-	-	118 800
Farmers Creek township	41	2	17	14	-	8	-	-	104 700
Iowa township	153	35	96	12	10	-	-	-	66 000
Miles city (part)	132	35	82	12	3	-	-	-	62 900
Jackson township	57	23	31	3	-	-	-	-	56 100
Springbrook city	56	23	30	3	-	-	-	-	55 600
Maquoketa township	571	181	295	80	-	15	-	-	61 600
Maquoketa city (part)	436	154	240	33	-	9	-	-	57 000
Monmouth township	122	85	35	-	2	-	-	-	32 700
Baldwin city	40	29	11	-	-	-	-	-	31 700
Monmouth city	43	39	4	-	-	-	-	-	23 600
Otter Creek township	81	18	36	18	9	-	-	-	91 000
Zwingle city (part)	3	3	-	-	-	-	-	-	22 500
Perry township	136	44	74	15	-	-	-	3	68 800
Andrew city	105	39	60	6	-	-	-	-	64 500
Prairie Springs township	91	15	36	31	9	-	-	-	95 000
La Motte city (part)	47	13	28	6	-	-	-	-	65 600
Richland township	61	5	31	16	5	-	4	-	93 100
La Motte city (part)	36	5	21	7	3	-	-	-	76 700
South Fork township	1 103	118	710	193	64	18	-	-	78 600
Maquoketa city (part)	940	98	625	159	40	18	-	-	77 300
Tete Des Morts township	188	6	86	59	20	17	-	-	101 300
St. Donatus city	36	6	27	2	1	-	-	-	68 300
Union township	233	73	96	41	11	9	-	3	69 400
Sabula city	192	68	81	32	9	2	-	-	64 200
Van Buren township	362	78	199	52	19	6	6	2	72 700
Miles city (part)	10	2	8	-	-	-	-	-	75 000
Preston city	284	63	169	34	10	-	6	2	69 300
Sprague ville city (part)	13	7	6	-	-	-	-	-	48 300
Washington township	57	19	24	14	-	-	-	-	73 200
Jasper County	8 804	1 160	4 785	1 748	768	292	40	11	82 500
Buena Vista township	112	4	60	37	6	5	-	-	87 100
Newton city (part)	-	-	-	-	-	-	-	-	-
Clear Creek township	50	-	36	10	-	4	-	-	94 800
Des Moines township	440	32	235	151	11	8	-	3	93 600
Prairie City city (part)	390	32	215	125	11	4	-	3	92 700
Elk Creek township	40	5	24	11	-	-	-	-	86 200
Fairview township	608	89	375	102	41	1	-	-	78 000
Monroe city	517	85	332	74	25	1	-	-	75 700
Hickory Grove township	49	-	49	-	-	-	-	-	68 300
Independence township	318	53	191	50	12	12	-	-	78 800
Baxter city	255	36	173	38	8	-	-	-	78 500
Kellogg township	283	40	166	21	31	18	7	-	78 900
Kellogg city	186	40	116	7	15	8	-	-	70 500
Lynn Grove township	465	56	265	114	18	10	-	2	81 300
Lynnville city	118	32	72	12	2	-	-	-	71 100
Sully city	275	22	166	73	12	2	-	-	81 800
Malaka township	42	-	13	16	11	2	-	-	118 200
Mariposa township	20	-	15	-	5	-	-	-	85 000
Mound Prairie township	133	32	39	25	20	17	-	-	95 000
Colfax city (part)	3	-	3	-	-	-	-	-	95 000
Prairie City city (part)	5	-	5	-	-	-	-	-	88 300
Newton township	4 643	644	2 561	863	394	147	28	6	79 700
Lambs Grove city	73	2	46	16	7	2	-	-	94 800
Newton city (part)	4 252	609	2 404	752	367	95	21	4	78 300
Palo Alto township	300	25	94	84	52	40	5	-	114 900
Newton city (part)	74	-	19	29	5	21	-	-	125 000
Reasnor city	61	15	41	4	-	1	-	-	66 100
Poweshiek township	247	45	88	59	55	-	-	-	89 700

Table 25. **Home Value: 2000**—Con.

[Data based on a sample (except Tables 65-68). For information on confidentiality protection, coverage, sampling error, and nonsampling error, see Appendix G. For location of definitions, see "How to Use This Census Report"]

State County County Subdivision Place	Specified owner-occupied housing units	Value of home							
		Less than $50,000	$50,000 to $99,999	$100,000 to $149,999	$150,000 to $199,999	$200,000 to $299,999	$300,000 to $499,999	$500,000 or more	Median (dollars)
Jasper County—Con.									
Poweshiek township—Con.									
Mingo city	71	19	39	7	6	-	-	-	81 500
Valeria city	13	8	5	-	-	-	-	-	45 000
Richland township	55	-	28	17	6	4	-	-	99 700
Rock Creek township	212	21	91	50	50	-	-	-	98 200
Oakland Acres city	47	-	16	11	20	-	-	-	118 800
Sherman township	78	7	22	16	28	5	-	-	137 500
Washington township	709	107	433	122	28	19	-	-	79 000
Colfax city (part)	536	103	348	67	14	4	-	-	72 100
Mitchellville city (part)	-	-	-	-	-	-	-	-	-
Jefferson County	3 036	747	1 472	469	151	149	48	-	72 500
Black Hawk township	39	12	16	5	-	6	-	-	74 700
Buchanan township	103	11	40	17	30	5	-	-	100 700
Cedar township	52	13	12	21	-	6	-	-	102 100
Center township	154	10	57	47	19	15	6	-	113 200
Des Moines township	42	13	16	7	6	-	-	-	81 100
Fairfield city	1 996	411	1 051	312	82	104	36	-	73 200
Liberty township	125	41	57	27	-	-	-	-	70 300
Libertyville city	80	34	36	10	-	-	-	-	62 500
Lockridge township	108	48	35	13	12	-	-	-	60 700
Lockridge city	61	46	12	3	-	-	-	-	33 800
Locust Grove township	179	94	70	6	2	7	-	-	48 000
Batavia city	139	79	52	6	2	-	-	-	44 100
Penn township	60	33	21	-	-	6	-	-	47 300
Pleasant Plain city	22	10	12	-	-	-	-	-	60 000
Polk township	111	46	51	14	-	-	-	-	56 800
Packwood city	63	28	27	8	-	-	-	-	54 400
Round Prairie township	52	15	31	-	-	-	6	-	64 600
Walnut township	15	-	15	-	-	-	-	-	68 300
Coppock city (part)	-	-	-	-	-	-	-	-	-
Johnson County	18 853	283	4 386	7 179	3 373	2 596	857	179	131 500
Big Grove township	835	13	134	323	186	110	60	9	141 000
Solon city	310	5	100	143	49	10	-	3	114 500
Cedar township	54	-	26	-	14	14	-	-	156 300
Clear Creek township	414	15	141	187	31	32	8	-	111 700
Coralville city (part)	116	15	54	47	-	-	-	-	97 300
North Liberty city (part)	27	-	-	17	-	10	-	-	144 900
Tiffin city	198	-	66	92	28	12	-	-	114 500
East Lucas township	148	9	16	43	17	47	16	-	158 800
Fremont township	397	25	192	138	36	6	-	-	96 400
Lone Tree city	338	21	182	110	22	3	-	-	92 900
Graham township	67	10	-	43	-	14	-	-	117 800
Hardin township	42	-	-	15	21	6	-	-	182 100
Iowa City city	9 698	106	2 334	4 024	1 629	1 215	296	94	128 300
Jefferson township	988	-	168	268	215	252	77	8	160 600
Shueyville city	67	-	20	20	19	2	6	-	133 800
Swisher city	256	-	74	124	52	6	-	-	122 900
Liberty township	211	4	76	99	20	9	3	-	109 400
Hills city (part)	173	2	71	86	7	7	-	-	105 800
Lincoln township	21	6	-	4	8	3	-	-	153 100
Madison township	79	-	-	33	30	16	-	-	155 400
North Liberty city (part)	23	-	-	10	13	-	-	-	152 900
Monroe township	85	5	20	27	16	17	-	-	126 300
Newport township	457	8	8	71	131	184	55	-	205 000
Oxford township	272	24	129	94	16	3	6	-	92 900
Oxford city	184	8	106	59	11	-	-	-	86 300
Penn township	3 444	21	619	1 266	667	507	305	59	142 100
Coralville city (part)	1 708	8	213	747	361	223	134	22	142 500
North Liberty city (part)	939	-	366	402	163	8	-	-	109 300
Pleasant Valley township	38	2	15	13	4	4	-	-	108 300
Scott township	226	5	23	27	109	51	11	-	173 000
West Branch city (part)	26	-	2	-	12	12	-	-	172 900
Sharon township	124	-	47	56	21	-	-	-	111 400
Union township	99	-	17	20	30	25	7	-	164 200
Washington township	129	6	24	71	8	13	-	7	120 500
West Lucas township	1 025	24	397	357	164	68	13	2	113 800
Coralville city (part)	669	11	370	228	60	-	-	-	96 500
Hills city (part)	-	-	-	-	-	-	-	-	-
University Heights city	292	-	16	100	93	68	13	2	161 000
Jones County	4 003	760	2 058	778	245	127	18	17	80 400
Cass township	121	19	42	23	24	13	-	-	99 600
Anamosa city (part)	-	-	-	-	-	-	-	-	-
Castle Grove township	59	-	22	23	-	7	7	-	123 400
Clay township	27	6	14	7	-	-	-	-	69 400
Fairview township	1 239	148	631	300	115	40	5	-	85 500
Anamosa city (part)	941	148	545	196	44	8	-	-	78 300
Greenfield township	130	25	73	18	8	6	-	-	76 300
Martelle city	83	22	52	9	-	-	-	-	58 900
Morley city (part)	-	-	-	-	-	-	-	-	-
Hale township	23	9	10	-	2	2	-	-	62 500
Jackson township	42	2	22	16	-	-	-	2	94 000
Lovell township	1 101	145	662	187	56	39	6	6	83 200
Monticello city	876	140	573	133	5	19	6	-	78 200
Madison township	127	55	58	12	-	2	-	-	54 500
Center Junction city	49	28	16	5	-	-	-	-	46 100
Onslow city (part)	48	12	32	4	-	-	-	-	59 200
Oxford township	202	98	100	-	4	-	-	-	50 900
Oxford Junction city	150	79	71	-	-	-	-	-	47 500
Richland township	186	-	89	84	-	13	-	-	101 800
Cascade city (part)	123	-	89	34	-	-	-	-	87 600
Rome township	285	94	149	26	8	5	-	3	69 100
Morley city (part)	26	14	7	2	3	-	-	-	48 800
Olin city	204	73	118	12	1	-	-	-	65 500
Scotch Grove township	45	14	23	-	8	-	-	-	75 300
Washington township	28	-	10	18	-	-	-	-	109 100

Table 25. **Home Value: 2000**—Con.

[Data based on a sample (except Tables 65-68). For information on confidentiality protection, coverage, sampling error, and nonsampling error, see Appendix G. For location of definitions, see "How to Use This Census Report"]

State County County Subdivision Place	Specified owner-occupied housing units	Value of home							
		Less than $50,000	$50,000 to $99,999	$100,000 to $149,999	$150,000 to $199,999	$200,000 to $299,999	$300,000 to $499,999	$500,000 or more	Median (dollars)
Jones County—Con.									
Washington township—Con.									
Cascade city (part)	7	-	-	7	-	-	-	-	112 500
Wayne township	103	6	37	47	13	-	-	-	106 900
Wyoming township	285	139	116	17	7	-	-	6	51 300
Onslow city (part)	37	30	7	-	-	-	-	-	31 900
Wyoming city	207	93	99	8	7	-	-	-	55 300
Keokuk County	2 560	1 217	1 106	170	61	4	2	-	51 900
Adams township	113	69	37	5	2	-	-	-	39 300
Keswick city	92	63	29	-	-	-	-	-	37 700
Benton township	229	138	81	1	9	-	-	-	43 300
Hedrick city	207	127	77	1	2	-	-	-	42 900
Clear Creek township	29	4	15	3	7	-	-	-	66 300
East Lancaster township	7	7	-	-	-	-	-	-	27 500
English River township	146	76	58	5	5	-	2	-	48 100
North English city (part)	8	4	4	-	-	-	-	-	37 500
South English city	66	36	30	-	-	-	-	-	47 500
Webster city	38	26	10	-	-	-	2	-	32 500
Jackson township	88	36	36	14	2	-	-	-	60 000
Ollie city	63	28	30	3	2	-	-	-	54 400
Lafayette township	408	144	229	30	3	2	-	-	60 700
Harper city	36	25	11	-	-	-	-	-	45 000
Keota city	330	109	190	26	3	2	-	-	61 000
Liberty township	37	10	23	-	4	-	-	-	64 500
Kinross city	15	6	9	-	-	-	-	-	62 100
Plank township	57	5	30	16	6	-	-	-	88 300
Sigourney city (part)	-	-	-	-	-	-	-	-	-
Prairie township	81	51	26	4	-	-	-	-	44 800
Gibson city	30	17	13	-	-	-	-	-	46 700
Thornburg city	23	18	5	-	-	-	-	-	27 500
Richland township	194	41	139	12	2	-	-	-	67 100
Richland city	160	37	109	12	2	-	-	-	70 000
Sigourney township	665	255	323	66	21	-	-	-	58 100
Sigourney city (part)	624	251	286	66	21	-	-	-	56 600
Steady Run township	54	27	23	2	-	2	-	-	50 000
Martinsburg city	36	22	10	2	-	2	-	-	43 300
Van Buren township	16	-	16	-	-	-	-	-	77 300
Warren township	114	108	6	-	-	-	-	-	20 300
Delta city	107	103	4	-	-	-	-	-	20 800
Washington township	263	207	56	-	-	-	-	-	30 500
What Cheer city	230	187	43	-	-	-	-	-	23 900
West Lancaster township	59	39	8	12	-	-	-	-	34 200
Hayesville city	27	21	6	-	-	-	-	-	27 900
Kossuth County	4 288	1 941	1 645	478	123	89	10	2	54 300
Algona city	1 635	481	803	262	55	34	-	-	68 800
Buffalo township	217	154	56	7	-	-	-	-	39 300
Titonka city	188	136	47	5	-	-	-	-	39 400
Burt township	226	149	64	4	4	5	-	-	35 500
Burt city	173	126	43	4	-	-	-	-	33 500
Lone Rock city (part)	23	15	8	-	-	-	-	-	38 800
Cresco township	204	6	72	53	45	28	-	-	120 700
Eagle township	18	6	12	-	-	-	-	-	53 800
Fenton township	184	150	33	-	-	1	-	-	27 100
Fenton city	129	109	20	-	-	-	-	-	23 000
Lone Rock city (part)	34	28	6	-	-	-	-	-	35 600
Garfield township	30	11	12	4	-	3	-	-	55 700
West Bend city (part)	10	5	5	-	-	-	-	-	37 500
German township	26	5	15	6	-	-	-	-	70 000
Grant township	20	17	-	3	-	-	-	-	33 500
Greenwood township	265	143	109	13	-	-	-	-	46 600
Bancroft city	255	135	109	11	-	-	-	-	47 600
Harrison township	235	176	50	6	-	-	3	-	32 000
Swea City city	209	169	40	-	-	-	-	-	30 900
Hebron township	17	6	4	7	-	-	-	-	66 300
Irvington township	68	30	30	6	-	2	-	-	52 900
Ledyard township	174	148	20	2	4	-	-	-	22 900
Lakota city	91	77	14	-	-	-	-	-	25 400
Ledyard city	56	52	2	2	-	-	-	-	18 700
Lincoln township	31	6	25	-	-	-	-	-	71 300
Lotts Creek township	34	24	4	2	-	2	2	-	41 300
Lu Verne township	100	86	14	-	-	-	-	-	27 600
Lu Verne city (part)	83	76	7	-	-	-	-	-	25 500
Plum Creek township	71	8	25	22	7	8	1	-	125 600
Portland township	35	12	17	4	2	-	-	-	57 900
Prairie township	33	11	17	5	-	-	-	-	59 200
Wesley city (part)	2	-	2	-	-	-	-	-	55 000
Ramsey township	57	46	7	4	-	-	-	-	32 900
Riverdale township	27	6	7	14	-	-	-	-	100 900
Seneca township	25	6	13	2	4	-	-	-	55 900
Sherman township	48	11	24	5	-	6	-	2	94 500
Springfield township	14	6	4	-	-	-	4	-	82 500
Swea township	33	18	11	4	-	-	-	-	48 800
Union township	49	7	37	5	-	-	-	-	76 400
Wesley township	175	78	81	16	-	-	-	-	52 400
Wesley city (part)	148	70	74	4	-	-	-	-	51 200
Whittemore township	237	134	79	22	2	-	-	-	46 000
Whittemore city	181	134	45	-	2	-	-	-	38 800
Lee County	9 006	3 361	4 193	967	262	143	60	20	60 300
Cedar township	56	10	30	14	2	-	-	-	81 300
Houghton city (part)	30	3	20	5	2	-	-	-	70 000
Charleston township	144	34	74	33	3	-	-	-	73 800
Donnellson city (part)	19	2	14	2	1	-	-	-	71 300
Denmark township	210	12	169	19	10	-	-	-	81 700
Des Moines township	110	32	27	47	4	-	-	-	96 900
Franklin township	333	83	194	36	16	2	2	-	68 100
Donnellson city (part)	231	56	141	23	9	-	2	-	67 000

Table 25. **Home Value: 2000**—Con.

[Data based on a sample (except Tables 65-68). For information on confidentiality protection, coverage, sampling error, and nonsampling error, see Appendix G. For location of definitions, see "How to Use This Census Report"]

State County County Subdivision Place	Specified owner-occupied housing units	Value of home							
		Less than $50,000	$50,000 to $99,999	$100,000 to $149,999	$150,000 to $199,999	$200,000 to $299,999	$300,000 to $499,999	$500,000 or more	Median (dollars)
Lee County—Con.									
Franklin township—Con.									
Franklin city	44	17	17	6	2	2	-	-	62 000
Green Bay township	188	36	81	27	34	5	5	-	85 200
Harrison township	50	7	28	15	-	-	-	-	75 000
Jackson township	296	69	118	44	39	26	-	-	90 700
Jefferson township	252	36	137	58	14	-	7	-	87 400
Fort Madison city (part)	6	-	-	6	-	-	-	-	112 500
Keokuk city	3 033	1 494	1 240	209	40	33	12	5	50 500
Madison township	2 884	1 307	1 262	244	36	5	21	9	53 500
Fort Madison city (part)	2 879	1 307	1 262	239	36	5	21	9	53 500
Marion township	94	5	59	21	-	9	-	-	85 000
Houghton city (part)	4	-	4	-	-	-	-	-	80 000
St. Paul city	40	5	18	17	-	-	-	-	85 000
Montrose township	439	119	254	44	7	15	-	-	64 900
Montrose city	243	83	149	4	5	2	-	-	59 600
Pleasant Ridge township	33	6	17	5	5	-	-	-	87 500
Van Buren township	37	15	16	-	-	6	-	-	55 800
Washington township	417	51	215	71	24	38	12	6	90 600
Fort Madison city (part)	40	7	19	-	-	7	7	-	56 800
West Point township	430	45	272	80	28	4	1	-	82 500
West Point city	312	43	198	50	16	4	1	-	79 000
Linn County	46 487	2 173	21 434	13 132	5 395	3 214	814	325	99 400
Bertram township	623	15	118	218	128	75	47	22	141 400
Bertram city	88	3	29	27	12	15	2	-	130 300
Boulder township	80	20	38	13	9	-	-	-	68 000
Prairieburg city	49	20	21	6	2	-	-	-	56 400
Brown township	501	25	284	114	54	13	3	8	94 000
Springville city	306	15	207	64	12	5	3	-	88 100
Buffalo township	60	13	33	10	4	-	-	-	72 900
Cedar Rapids city	30 081	1 616	15 554	7 858	2 743	1 718	392	200	95 200
Clinton township	155	-	12	58	38	41	-	6	154 900
College township	164	-	34	38	39	46	7	-	162 500
Ely city (part)	-	-	-	-	-	-	-	-	-
Fairfax township	632	16	156	232	178	50	-	-	125 600
Fairfax city	282	7	121	106	37	11	-	-	105 200
Walford city (part)	34	-	3	6	16	9	-	-	183 300
Fayette township	218	23	88	84	15	8	-	-	98 800
Palo city	202	23	83	79	15	2	-	-	96 900
Franklin township	1 319	41	480	506	206	80	6	-	113 200
Lisbon city	497	21	266	135	51	22	2	-	93 500
Mount Vernon city	730	20	207	347	112	40	4	-	119 000
Grant township	258	28	136	71	23	-	-	-	86 200
Walker city	206	28	123	49	6	-	-	-	82 100
Jackson township	355	52	198	76	29	-	-	-	85 000
Central City city (part)	20	2	6	10	2	-	-	-	106 300
Coggon city	221	50	134	33	4	-	-	-	77 400
Linn township	95	-	7	46	23	16	3	-	143 100
Maine township	401	48	251	77	15	2	6	2	79 600
Central City city (part)	321	46	214	51	4	2	2	2	77 000
Marion township	7 359	154	2 879	2 493	1 086	536	165	46	110 400
Marion city	6 517	150	2 797	2 325	833	328	84	-	105 200
Robins city (part)	176	-	2	55	75	34	10	-	163 800
Monroe township	2 611	28	546	703	577	562	154	41	152 400
Hiawatha city	986	8	378	306	175	104	15	-	112 000
Robins city (part)	360	4	58	120	101	59	16	2	149 100
Otter Creek township	295	7	108	113	39	23	5	-	109 400
Alburnett city	159	7	87	49	13	3	-	-	93 100
Putnam township	381	-	103	145	105	20	8	-	127 500
Ely city (part)	284	-	71	123	72	15	3	-	122 800
Spring Grove township	173	38	84	19	14	18	-	-	91 500
Washington township	726	49	325	258	70	6	18	-	98 400
Center Point city	568	49	304	177	36	-	2	-	89 600
Louisa County	2 340	734	1 279	244	54	20	7	2	66 600
Columbus City township	540	122	347	55	14	2	-	-	70 300
Columbus City city	74	29	41	4	-	-	-	-	61 400
Columbus Junction city	383	81	259	38	3	2	-	-	69 400
Cotter city	15	7	8	-	-	-	-	-	51 300
Concord township	115	51	42	20	2	-	-	-	61 400
Fredonia city	38	25	11	-	2	-	-	-	46 800
Eliot township	121	69	49	3	-	-	-	-	43 500
Oakville city	103	60	40	3	-	-	-	-	43 500
Elm Grove township	27	6	9	10	-	2	-	-	95 000
Grandview township	290	72	156	42	16	2	-	2	68 000
Grandview city	130	34	92	4	-	-	-	-	63 900
Letts city	103	32	57	6	6	-	-	2	64 700
Jefferson township	56	20	21	8	-	-	7	-	81 900
Marshall township	26	8	18	-	-	-	-	-	65 600
Morning Sun township	275	138	129	6	2	-	-	-	49 900
Morning Sun city	224	125	94	3	2	-	-	-	46 100
Oakland township	57	8	40	7	2	-	-	-	76 600
Port Louisa township	154	58	63	30	3	-	-	-	80 400
Union township	11	-	-	11	-	-	-	-	112 500
Wapello township	668	182	405	52	15	14	-	-	68 200
Wapello city	587	182	337	41	13	14	-	-	66 800
Lucas County	1 973	969	762	155	73	6	8	-	50 900
Benton township	54	14	20	10	8	-	2	-	91 300
Cedar township	28	4	16	8	-	-	-	-	74 300
Chariton city	1 255	622	529	84	14	6	-	-	50 400
English township	74	54	13	7	-	-	-	-	33 600
Williamson city	38	38	-	-	-	-	-	-	18 100
Jackson township	92	59	15	12	6	-	-	-	27 200
Lucas city	70	58	8	4	-	-	-	-	20 000
Liberty township	32	12	10	4	-	-	6	-	84 000
Lincoln township	98	37	32	13	16	-	-	-	76 000
Otter Creek township	11	11	-	-	-	-	-	-	10 000-

Table 25. **Home Value: 2000**—Con.

[Data based on a sample (except Tables 65-68). For information on confidentiality protection, coverage, sampling error, and nonsampling error, see Appendix G. For location of definitions, see "How to Use This Census Report"]

State County County Subdivision Place	Specified owner-occupied housing units	Value of home							
		Less than $50,000	$50,000 to $99,999	$100,000 to $149,999	$150,000 to $199,999	$200,000 to $299,999	$300,000 to $499,999	$500,000 or more	Median (dollars)
Lucas County—Con.									
Pleasant township	26	-	20	6	-	-	-	-	75 000
Union township	61	31	28	-	2	-	-	-	47 500
Derby city	47	27	20	-	-	-	-	-	28 800
Warren township	10	-	4	6	-	-	-	-	104 200
Washington township	168	114	54	-	-	-	-	-	34 800
Russell city	149	102	47	-	-	-	-	-	33 900
Whitebreast township	64	11	21	5	27	-	-	-	107 500
Lyon County	2 730	918	1 333	334	93	36	4	12	64 000
Allison township	37	15	11	-	-	9	2	-	68 800
Lester city (part)	6	2	-	-	-	2	2	-	225 000
Centennial township	28	-	22	6	-	-	-	-	73 300
Cleveland township	49	-	26	18	5	-	-	-	97 000
Dale township	29	13	16	-	-	-	-	-	53 800
Doon township	238	108	121	9	-	-	-	-	52 600
Alvord city	61	38	23	-	-	-	-	-	39 300
Doon city	141	50	82	9	-	-	-	-	58 500
Elgin township	180	131	40	9	-	-	-	-	34 400
Little Rock city	157	121	34	2	-	-	-	-	33 500
Garfield township	44	2	21	15	-	-	-	6	79 400
Grant township	50	22	22	-	-	-	-	6	56 000
Larchwood township	339	43	204	64	22	6	-	-	79 300
Larchwood city	235	29	144	45	11	6	-	-	79 900
Lester city (part)	68	14	42	9	3	-	-	-	75 000
Liberal township	87	32	47	4	4	-	-	-	64 200
George city (part)	51	10	37	4	-	-	-	-	73 100
Logan township	23	-	17	-	6	-	-	-	70 800
Lyon township	45	29	11	5	-	-	-	-	29 600
Midland township	21	9	12	-	-	-	-	-	51 500
Richland township	303	58	155	65	23	-	2	-	77 000
Inwood city	251	58	135	44	12	-	2	-	71 400
Riverside township	94	20	39	25	10	-	-	-	86 200
Rock Rapids city (part)	32	4	11	17	-	-	-	-	102 800
Rock township	778	239	411	86	21	21	-	-	65 800
Rock Rapids city (part)	735	234	385	80	21	15	-	-	64 100
Sioux township	38	6	12	20	-	-	-	-	101 700
Wheeler township	347	191	146	8	2	-	-	-	46 500
George city (part)	300	166	124	8	2	-	-	-	45 800
Madison County	2 569	383	1 238	645	172	95	27	9	87 700
Crawford township	72	18	23	12	10	2	7	-	80 000
Bevington city (part)	7	-	7	-	-	-	-	-	57 000
Patterson city	29	18	7	2	2	-	-	-	45 000
Douglas township	54	8	16	14	7	9	-	-	118 800
Grand River township	62	48	13	-	1	-	-	-	32 800
Macksburg city	45	42	3	-	-	-	-	-	29 600
Jackson township	22	6	5	-	4	7	-	-	127 500
Jefferson township	48	-	18	19	4	3	-	4	107 900
Lee township	66	-	21	20	4	16	-	5	135 700
Lincoln township	45	5	26	6	-	8	-	-	87 500
Madison township	284	18	124	105	32	5	-	-	100 000
Earlham city (part)	249	18	120	80	29	2	-	-	92 900
Monroe township	13	-	7	6	-	-	-	-	99 300
Ohio township	123	33	75	12	-	-	3	-	69 400
Truro city	94	31	58	5	-	-	-	-	64 400
Penn township	128	14	73	30	5	4	2	-	91 800
Earlham city (part)	84	4	58	16	2	2	2	-	90 000
Scott township	68	19	18	26	5	-	-	-	95 700
South township	262	25	110	94	25	8	-	-	97 900
St. Charles city	173	18	88	49	15	3	-	-	89 000
Union township	44	-	7	7	16	8	6	-	180 000
Walnut township	46	34	8	4	-	-	-	-	20 000
East Peru city	39	34	3	2	-	-	-	-	18 100
Webster township	25	8	15	-	2	-	-	-	62 500
Winterset city	1 207	147	679	290	57	25	9	-	85 300
Mahaska County	4 750	1 345	2 329	683	256	105	32	-	68 100
Adams township	31	19	12	-	-	-	-	-	44 200
Black Oak township	105	19	49	19	4	12	2	-	86 900
Leighton city	48	13	27	2	4	-	2	-	77 300
Cedar township	273	114	145	10	4	-	-	-	59 800
Fremont city	209	89	113	5	2	-	-	-	56 700
East Des Moines township	35	12	6	11	6	-	-	-	89 200
Eddyville city (part)	-	-	-	-	-	-	-	-	-
Garfield township	236	61	133	21	16	5	-	-	64 200
Beacon city	96	43	51	2	-	-	-	-	52 900
Harrison township	81	20	41	12	2	6	-	-	75 500
Eddyville city (part)	53	19	28	4	2	-	-	-	66 300
Jefferson township	48	27	17	-	-	4	-	-	42 500
Lincoln township	117	-	35	59	23	-	-	-	116 800
Madison township	36	-	18	13	-	5	-	-	100 000
Monroe township	36	8	25	-	-	-	3	-	81 300
Oskaloosa city	2 692	755	1 425	350	117	35	10	-	65 700
Pleasant Grove township	61	48	13	-	-	-	-	-	29 300
Barnes City city (part)	56	48	8	-	-	-	-	-	28 200
Prairie township	404	112	215	44	19	8	6	-	68 400
New Sharon city	350	104	194	31	17	2	2	-	66 000
Richland township	82	7	21	43	11	-	-	-	114 100
Scott township	28	6	12	4	-	6	-	-	90 000
Spring Creek township	312	64	107	75	38	17	11	-	92 500
Keomah Village city	40	-	23	17	-	-	-	-	95 000
University Park city	115	48	56	11	-	-	-	-	59 500
Union township	26	9	15	2	-	-	-	-	60 000
West Des Moines township	27	6	-	4	12	5	-	-	182 300
White Oak township	120	58	40	16	4	2	-	-	51 700
Rose Hill city	58	49	7	-	-	2	-	-	25 000

Table 25. **Home Value: 2000**—Con.

[Data based on a sample (except Tables 65-68). For information on confidentiality protection, coverage, sampling error, and nonsampling error, see Appendix G. For location of definitions, see "How to Use This Census Report"]

State County County Subdivision Place	Specified owner-occupied housing units	Value of home							
		Less than $50,000	$50,000 to $99,999	$100,000 to $149,999	$150,000 to $199,999	$200,000 to $299,999	$300,000 to $499,999	$500,000 or more	Median (dollars)
Marion County	6 997	1 148	3 118	1 613	667	342	94	15	88 300
Clay township	171	86	61	12	8	4	-	-	49 800
Harvey city	47	24	23	-	-	-	-	-	49 300
Dallas township	448	204	220	16	3	5	-	-	53 400
Melcher-Dallas city	399	191	190	10	3	5	-	-	51 800
Franklin township	36	6	16	12	2	-	-	-	76 400
Indiana township	170	81	75	8	6	-	-	-	51 000
Knoxville township	2 443	460	1 380	444	122	37	-	-	76 200
Knoxville city	1 932	409	1 167	290	57	9	-	-	72 900
Lake Prairie township	2 409	36	756	835	428	258	86	10	123 000
Pella city	2 060	36	692	759	366	139	58	10	117 900
Liberty township	211	115	90	4	2	-	-	-	47 400
Bussey city	109	71	38	-	-	-	-	-	42 800
Hamilton city	29	17	12	-	-	-	-	-	41 700
Marysville city	17	12	5	-	-	-	-	-	41 300
Pleasant Grove township	577	90	314	118	42	8	-	5	83 500
Pleasantville city	403	80	247	45	24	2	-	5	78 400
Swan city	28	4	24	-	-	-	-	-	62 500
Red Rock township	87	-	46	31	-	10	-	-	98 400
Summit township	296	20	117	96	37	18	8	-	109 800
Union township	53	17	9	19	8	-	-	-	100 700
Washington township	96	33	34	18	9	2	-	-	70 000
Marshall County	9 345	2 444	4 772	1 341	576	192	7	13	71 200
Bangor township	23	6	13	-	-	-	-	4	71 300
Eden township	149	50	79	4	13	3	-	-	59 400
Rhodes city	96	44	46	4	2	-	-	-	55 000
Greencastle township	315	124	141	37	7	6	-	-	58 600
Ferguson city	36	30	6	-	-	-	-	-	26 900
Gilman city	160	64	93	3	-	-	-	-	55 500
Iowa township	196	77	91	20	4	2	-	2	61 500
Albion city	160	77	68	13	-	-	-	2	52 000
Jefferson township	215	52	104	42	10	7	-	-	69 300
Haverhill city	54	11	36	7	-	-	-	-	70 000
Laurel city	70	30	38	2	-	-	-	-	55 000
Le Grand township	370	52	244	56	12	6	-	-	71 300
Le Grand city (part)	249	42	177	19	11	-	-	-	67 400
Marshalltown city (part)	-	-	-	-	-	-	-	-	-
Liberty township	65	31	24	5	5	-	-	-	53 000
St. Anthony city (part)	29	27	2	-	-	-	-	-	25 600
Liscomb township	102	28	49	25	-	-	-	-	76 300
Liscomb city	61	28	25	8	-	-	-	-	56 300
Logan township	268	57	162	47	2	-	-	-	72 400
Melbourne city	218	57	139	20	2	-	-	-	68 400
Marietta township	533	49	193	143	121	22	-	5	108 200
Marshalltown city (part)	430	19	165	118	110	18	-	-	113 400
Marion township	174	16	69	79	10	-	-	-	101 100
Marshalltown city (part)	-	-	-	-	-	-	-	-	-
Marshall township	4 032	1 740	2 044	180	43	25	-	-	53 600
Marshalltown city (part)	4 032	1 740	2 044	180	43	25	-	-	53 600
Minerva township	92	42	30	4	10	6	-	-	56 700
Clemons city	47	40	7	-	-	-	-	-	27 900
St. Anthony city (part)	4	2	-	2	-	-	-	-	57 500
State Center township	418	69	249	60	21	17	-	2	76 800
State Center city	357	58	223	58	16	-	-	2	75 200
Taylor township	106	-	50	12	32	12	-	-	106 300
Marshalltown city (part)	-	-	-	-	-	-	-	-	-
Timber Creek township	2 134	22	1 184	576	262	83	7	-	94 900
Marshalltown city (part)	1 902	22	1 095	479	234	65	7	-	93 100
Vienna township	73	8	11	27	24	3	-	-	126 300
Washington township	80	21	35	24	-	-	-	-	73 100
Mills County	3 065	417	1 307	701	418	198	17	7	92 900
Anderson township	111	36	48	15	10	2	-	-	70 900
Henderson city	54	22	28	2	2	-	-	-	62 200
Center township	82	-	23	28	17	9	-	5	135 300
Glenwood city (part)	-	-	-	-	-	-	-	-	-
Deer Creek township	25	17	4	2	-	2	-	-	45 900
Glenwood township	1 408	54	684	373	222	75	-	-	98 200
Glenwood city (part)	1 124	54	636	330	88	16	-	-	91 900
Indian Creek township	249	115	100	21	13	-	-	-	53 700
Emerson city	161	83	68	8	2	-	-	-	49 200
Hastings city	44	30	8	6	-	-	-	-	35 600
Ingraham township	128	29	46	35	9	7	-	2	85 500
Silver City city	82	29	32	21	-	-	-	-	67 100
Lyons township	24	-	12	-	5	7	-	-	137 500
Malvern city	328	74	190	53	11	-	-	-	71 800
Oak township	416	31	70	99	113	88	15	-	152 300
Plattville township	151	42	78	29	2	-	-	-	74 500
Pacific Junction city	113	41	61	9	2	-	-	-	61 000
Rawles township	71	17	21	30	3	-	-	-	88 800
Tabor city (part)	18	11	4	-	3	-	-	-	45 000
St. Marys township	16	-	5	5	6	-	-	-	140 000
Silver Creek township	24	-	12	6	4	2	-	-	100 000
White Cloud township	32	2	14	5	3	6	2	-	90 000
Mitchell County	2 619	862	1 261	357	88	40	11	-	66 500
Burr Oak township	42	21	15	-	-	-	6	-	50 000
Cedar township	86	16	39	20	6	-	5	-	84 400
Douglas township	66	43	11	12	-	-	-	-	44 700
East Lincoln township	12	-	-	12	-	-	-	-	125 000
Jenkins township	205	85	86	17	15	2	-	-	56 700
Riceville city (part)	162	77	65	12	6	2	-	-	52 200
Liberty township	16	16	-	-	-	-	-	-	43 300
Mitchell township	93	29	36	15	13	-	-	-	81 000
Mitchell city	55	28	19	8	-	-	-	-	49 300
Newburg township	86	41	29	11	-	5	-	-	65 000
Carpenter city	45	39	6	-	-	-	-	-	32 100
Osage township	1 141	285	647	174	24	11	-	-	70 500

Table 25. **Home Value: 2000**—Con.

[Data based on a sample (except Tables 65-68). For information on confidentiality protection, coverage, sampling error, and nonsampling error, see Appendix G. For location of definitions, see "How to Use This Census Report"]

State County County Subdivision Place	Specified owner-occupied housing units	Value of home							
		Less than $50,000	$50,000 to $99,999	$100,000 to $149,999	$150,000 to $199,999	$200,000 to $299,999	$300,000 to $499,999	$500,000 or more	Median (dollars)
Mitchell County—Con.									
Osage township—Con.									
Osage city	1 074	280	622	155	17	-	-	-	69 300
Otranto township	70	28	18	12	-	12	-	-	75 000
Rock township	25	5	2	7	11	-	-	-	144 600
St. Ansgar township	379	87	227	47	10	8	-	-	75 000
St. Ansgar city	353	86	210	47	8	2	-	-	73 900
Stacyville township	219	100	108	2	7	2	-	-	52 300
Stacyville city	164	75	85	2	2	-	-	-	52 000
Union township	37	26	5	6	-	-	-	-	45 000
Wayne township	79	66	13	-	-	-	-	-	25 400
McIntire city	47	47	-	-	-	-	-	-	15 600
West Lincoln township	63	14	25	22	2	-	-	-	77 500
Orchard city	23	12	9	-	2	-	-	-	47 500
Monona County	2 355	1 052	1 015	212	48	18	3	7	54 400
Ashton township	149	57	80	12	-	-	-	-	55 500
Whiting city (part)	125	49	67	9	-	-	-	-	54 200
Belvidere township	44	28	14	-	-	2	-	-	44 000
Turin city	26	24	2	-	-	-	-	-	19 000
Center township	16	8	8	-	-	-	-	-	45 000
Castana city (part)	-	-	-	-	-	-	-	-	-
Cooper township	201	56	114	17	9	2	3	-	76 100
Mapleton city (part)	167	38	105	12	9	-	3	-	78 200
Fairview township	16	-	7	7	-	2	-	-	103 600
Franklin township	56	6	25	6	13	6	-	-	97 300
Grant township	41	26	15	-	-	-	-	-	36 500
Rodney city	21	20	1	-	-	-	-	-	18 100
Jordan township	16	6	2	8	-	-	-	-	90 000
Kennebec township	61	50	11	-	-	-	-	-	23 900
Castana city (part)	48	43	5	-	-	-	-	-	23 300
Lake township	49	14	23	10	-	2	-	-	74 600
Whiting city (part)	2	-	-	-	-	2	-	-	275 000
Lincoln township	50	4	30	11	5	-	-	-	91 000
Whiting city (part)	19	2	8	4	5	-	-	-	99 200
Maple township	286	155	106	17	6	2	-	-	47 100
Mapleton city (part)	248	143	100	5	-	-	-	-	44 400
Onawa city	843	287	436	114	6	-	-	-	61 200
St. Clair township	162	113	45	2	2	-	-	-	40 900
Ute city	141	100	37	2	2	-	-	-	40 500
Sherman township	92	56	34	2	-	-	-	-	42 300
Blencoe city	81	56	23	2	-	-	-	-	39 200
Sioux township	11	3	-	4	4	-	-	-	140 600
Soldier township	96	75	21	-	-	-	-	-	32 000
Soldier city	79	67	12	-	-	-	-	-	27 800
Spring Valley township	114	82	29	-	-	-	-	3	36 100
Moorhead city	93	66	27	-	-	-	-	-	34 600
West Fork township	42	20	14	2	-	2	-	4	61 700
Whiting city (part)	32	20	10	-	-	-	-	2	35 000
Willow township	10	6	1	-	3	-	-	-	29 200
Monroe County	1 563	741	677	87	28	30	-	-	52 400
Bluff Creek township	26	-	21	-	5	-	-	-	74 000
Cedar township	23	17	6	-	-	-	-	-	45 400
Franklin township	22	18	4	-	-	-	-	-	17 100
Guilford township	38	33	-	5	-	-	-	-	44 800
Jackson township	45	29	16	-	-	-	-	-	38 500
Melrose city	28	20	8	-	-	-	-	-	39 000
Mantua township	55	29	20	-	6	-	-	-	28 800
Monroe township	31	-	22	-	-	9	-	-	66 800
Pleasant township	40	17	6	11	6	-	-	-	75 000
Eddyville city (part)	1	1	-	-	-	-	-	-	37 500
Troy township	1 077	468	510	67	11	21	-	-	55 800
Albia city	981	442	459	58	6	16	-	-	54 400
Union township	174	123	47	4	-	-	-	-	39 400
Lovilia city	159	123	34	2	-	-	-	-	37 000
Urbana township	7	-	7	-	-	-	-	-	55 000
Wayne township	25	7	18	-	-	-	-	-	65 500
Montgomery County	2 775	1 227	1 209	241	48	43	7	-	55 900
Douglas township	47	37	10	-	-	-	-	-	36 300
Grant city	35	25	10	-	-	-	-	-	34 400
East township	412	268	121	15	2	6	-	-	39 000
Villisca city	392	255	114	15	2	6	-	-	37 300
Frankfort township	25	4	19	-	2	-	-	-	71 000
Stanton city (part)	1	-	1	-	-	-	-	-	75 000
Garfield township	41	-	21	20	-	-	-	-	99 400
Grant township	64	2	44	18	-	-	-	-	71 800
Coburg city	4	2	2	-	-	-	-	-	52 500
Lincoln township	35	14	6	7	8	-	-	-	85 800
Pilot Grove township	15	8	7	-	-	-	-	-	39 700
Red Oak township	1 699	696	796	131	36	33	7	-	58 700
Red Oak city	1 630	686	771	118	36	19	-	-	57 300
Scott township	214	88	101	21	-	4	-	-	62 600
Stanton city (part)	181	76	92	11	-	2	-	-	62 800
Sherman township	183	89	69	25	-	-	-	-	51 800
Elliott city	122	89	33	-	-	-	-	-	32 500
Washington township	18	9	9	-	-	-	-	-	50 000
West township	22	12	6	4	-	-	-	-	49 200
Muscatine County	9 438	1 295	4 793	2 055	880	317	80	18	84 700
Bloomington township	5 868	968	2 991	1 162	483	212	38	14	79 300
Muscatine city (part)	5 394	957	2 940	1 046	320	91	32	8	76 300
Cedar township	44	6	23	11	4	-	-	-	93 000
Fruitland township	554	13	229	217	74	-	17	4	106 800
Fruitland city	210	11	64	109	22	-	-	4	114 700
Muscatine city (part)	140	-	72	57	11	-	-	-	99 200
Fulton township	109	21	51	15	18	4	-	-	75 800
Stockton city	44	13	29	2	-	-	-	-	56 900

Table 25. **Home Value: 2000**—Con.

[Data based on a sample (except Tables 65-68). For information on confidentiality protection, coverage, sampling error, and nonsampling error, see Appendix G. For location of definitions, see "How to Use This Census Report"]

State County County Subdivision Place	Specified owner-occupied housing units	Value of home							
		Less than $50,000	$50,000 to $99,999	$100,000 to $149,999	$150,000 to $199,999	$200,000 to $299,999	$300,000 to $499,999	$500,000 or more	Median (dollars)
Muscatine County—Con.									
Fulton township—Con.									
Walcott city (part)	-	-	-	-	-	-	-	-	-
Goshen township	111	20	62	21	2	6	-	-	69 800
Atalissa city	64	20	35	7	2	-	-	-	58 000
Lake township	93	-	44	30	13	-	6	-	106 300
Montpelier township	178	35	65	43	35	-	-	-	95 800
Moscow township	152	27	75	42	8	-	-	-	82 300
Wilton city (part)	-	-	-	-	-	-	-	-	-
Orono township	84	27	44	7	6	-	-	-	55 400
Conesville city	48	15	32	1	-	-	-	-	55 600
Pike township	201	60	98	29	12	-	2	-	69 300
Nichols city	104	29	64	9	-	-	2	-	64 700
Seventy-Six township	45	-	39	6	-	-	-	-	69 800
Muscatine city (part)	-	-	-	-	-	-	-	-	-
Sweetland township	470	35	103	132	122	61	17	-	139 700
Muscatine city (part)	16	-	-	-	-	16	-	-	275 000
Wapsinonoc township	750	30	478	163	52	27	-	-	87 500
West Liberty city	663	30	466	127	35	5	-	-	85 000
Wilton township	779	53	491	177	51	7	-	-	87 500
Durant city (part)	-	-	-	-	-	-	-	-	-
Wilton city (part)	735	48	489	153	41	4	-	-	86 400
O'Brien County	3 844	1 540	1 634	413	175	61	18	3	58 300
Baker township	34	24	7	-	3	-	-	-	44 600
Caledonia township	39	25	8	-	-	-	6	-	40 800
Carroll township	124	49	53	11	8	3	-	-	63 000
Archer city (part)	47	36	11	-	-	-	-	-	34 600
Sheldon city (part)	16	-	8	-	8	-	-	-	110 000
Center township	93	49	37	6	-	-	-	1	48 200
Primghar city (part)	65	35	29	-	-	-	-	1	48 200
Dale township	103	64	32	7	-	-	-	-	39 800
Primghar city (part)	77	54	19	4	-	-	-	-	35 300
Floyd township	1 278	282	616	229	105	38	8	-	78 800
Sheldon city (part)	1 243	268	599	225	105	38	8	-	79 400
Franklin township	438	148	224	50	11	1	4	-	62 900
Sanborn city	406	142	202	46	11	1	4	-	61 700
Grant township	38	18	13	7	-	-	-	-	71 700
Hartley township	567	297	232	32	4	-	-	2	48 700
Hartley city	530	279	213	32	4	-	-	2	48 500
Highland township	34	16	8	10	-	-	-	-	55 000
Primghar city (part)	12	-	8	4	-	-	-	-	90 000
Liberty township	112	63	24	7	4	14	-	-	46 800
Calumet city	65	41	18	2	4	-	-	-	39 200
Sutherland city (part)	16	14	2	-	-	-	-	-	40 000
Lincoln township	52	5	23	12	7	5	-	-	86 700
Omega township	40	21	13	-	6	-	-	-	48 800
Summit township	190	108	64	3	15	-	-	-	43 800
Archer city (part)	-	-	-	-	-	-	-	-	-
Primghar city (part)	148	92	51	3	2	-	-	-	36 800
Union township	440	195	204	31	10	-	-	-	53 300
Paullina city	397	185	183	25	4	-	-	-	51 900
Waterman township	262	176	76	8	2	-	-	-	37 200
Sutherland city (part)	234	160	70	2	2	-	-	-	36 000
Osceola County	1 788	824	796	106	34	22	6	-	53 400
Allison township	34	10	24	-	-	-	-	-	55 800
Baker township	123	94	23	6	-	-	-	-	28 500
Melvin city	92	78	14	-	-	-	-	-	25 800
Fairview township	74	46	26	-	2	-	-	-	35 800
Harris city	50	36	14	-	-	-	-	-	28 300
Gilman township	212	113	86	-	8	5	-	-	47 600
Ashton city	154	100	52	-	2	-	-	-	39 600
Goewey township	51	16	29	6	-	-	-	-	67 900
Harrison township	63	25	36	2	-	-	-	-	63 500
Holman township	962	353	493	75	24	17	-	-	61 900
Sibley city	831	319	411	69	24	8	-	-	59 300
Horton township	35	21	2	12	-	-	-	-	47 300
Ocheyedan township	191	131	55	5	-	-	-	-	40 400
Ocheyedan city	180	123	55	2	-	-	-	-	39 000
Viola township	17	9	8	-	-	-	-	-	49 000
Wilson township	26	6	14	-	-	-	6	-	67 800
Page County	3 739	1 525	1 734	306	129	43	-	2	60 000
Amity township	109	67	34	8	-	-	-	-	41 100
Braddyville city (part)	12	4	8	-	-	-	-	-	70 000
College Springs city	77	52	17	8	-	-	-	-	38 800
Buchanan township	43	27	16	-	-	-	-	-	45 000
Braddyville city (part)	37	23	14	-	-	-	-	-	45 900
Colfax township	35	25	10	-	-	-	-	-	17 500
Blanchard city	27	23	4	-	-	-	-	-	12 500
Coin city (part)	-	-	-	-	-	-	-	-	-
Douglas township	22	10	12	-	-	-	-	-	72 000
East River township	31	2	3	14	10	-	-	2	118 800
Clarinda city (part)	-	-	-	-	-	-	-	-	-
Fremont township	40	13	22	4	-	1	-	-	63 800
Grant township	1 544	658	703	121	56	6	-	-	57 500
Shenandoah city (part)	1 461	652	656	104	43	6	-	-	55 100
Harlan township	92	60	23	9	-	-	-	-	43 900
Clarinda city (part)	-	-	-	-	-	-	-	-	-
Shambaugh city	63	47	14	2	-	-	-	-	40 300
Lincoln township	73	54	17	2	-	-	-	-	29 200
Coin city (part)	65	52	13	-	-	-	-	-	27 500
Morton township	30	8	22	-	-	-	-	-	64 400
Nebraska township	23	2	21	-	-	-	-	-	71 200
Nodaway township	1 331	416	701	130	61	23	-	-	69 000
Clarinda city (part)	1 245	386	678	122	42	17	-	-	68 300
Yorktown city (part)	27	18	7	2	-	-	-	-	29 700
Pierce township	258	129	111	12	2	4	-	-	50 000

Table 25. **Home Value: 2000**—Con.

[Data based on a sample (except Tables 65-68). For information on confidentiality protection, coverage, sampling error, and nonsampling error, see Appendix G.
For location of definitions, see "How to Use This Census Report"]

State County County Subdivision Place	Specified owner-occupied housing units	Value of home							
		Less than $50,000	$50,000 to $99,999	$100,000 to $149,999	$150,000 to $199,999	$200,000 to $299,999	$300,000 to $499,999	$500,000 or more	Median (dollars)
Page County—Con.									
Pierce township—Con.									
Essex city	226	122	98	4	-	2	-	-	48 300
Tarkio township	53	22	25	-	-	6	-	-	63 600
Yorktown city (part)	5	5	-	-	-	-	-	-	41 700
Valley township	21	14	4	-	-	3	-	-	33 800
Hepburn city	10	10	-	-	-	-	-	-	22 500
Washington township	34	18	10	6	-	-	-	-	40 000
Northboro city	21	17	4	-	-	-	-	-	25 600
Palo Alto County	2 435	1 107	1 024	225	59	13	5	2	53 500
Booth township	34	7	22	-	5	-	-	-	56 300
Ellington township	14	4	-	10	-	-	-	-	132 500
Emmetsburg township	692	202	375	80	29	6	-	-	64 600
Emmetsburg city (part)	647	189	362	61	29	6	-	-	64 700
Fairfield township	48	23	20	3	-	-	2	-	55 000
Cylinder city	30	23	2	3	-	-	2	-	35 000
Fern Valley township	30	18	12	-	-	-	-	-	33 300
Rodman city	11	11	-	-	-	-	-	-	10 600
Freedom township	368	151	164	46	7	-	-	-	56 700
Emmetsburg city (part)	345	146	146	46	7	-	-	-	56 200
Great Oak township	34	11	23	-	-	-	-	-	53 500
Highland township	282	157	106	17	-	2	-	-	45 900
Ruthven city	233	140	76	17	-	-	-	-	42 700
Independence township	15	5	5	3	-	-	2	-	56 300
Lost Island township	46	15	14	10	4	-	1	2	73 300
Nevada township	17	9	8	-	-	-	-	-	29 700
Rush Lake township	132	113	16	3	-	-	-	-	31 200
Curlew city	13	11	2	-	-	-	-	-	26 300
Mallard city	106	94	12	-	-	-	-	-	30 200
Silver Lake township	80	59	12	2	2	5	-	-	28 100
Ayrshire city	66	59	4	-	-	3	-	-	24 300
Vernon township	14	2	2	-	10	-	-	-	182 500
Walnut township	336	187	139	10	-	-	-	-	43 400
Graettinger city	295	166	119	10	-	-	-	-	42 600
West Bend township	293	144	106	41	2	-	-	-	50 800
West Bend city (part)	276	141	97	36	2	-	-	-	49 300
Plymouth County	5 326	682	2 598	1 200	474	283	74	15	88 200
America township	2 304	207	1 095	601	230	139	32	-	93 500
Le Mars city	2 213	207	1 053	565	217	139	32	-	92 600
Elgin township	84	18	38	21	7	-	-	-	65 300
Struble city	20	11	7	2	-	-	-	-	46 700
Elkhorn township	5	-	-	5	-	-	-	-	112 500
Kingsley city (part)	-	-	-	-	-	-	-	-	-
Fredonia township	30	15	7	-	8	-	-	-	60 000
Garfield township	403	68	223	93	9	4	6	-	80 800
Kingsley city (part)	382	66	223	74	9	4	6	-	79 400
Grant township	92	32	41	13	-	-	-	6	65 600
Craig city	33	22	11	-	-	-	-	-	45 000
Hancock township	58	5	13	20	9	11	-	-	125 000
Henry township	18	-	11	4	3	-	-	-	95 000
Hungerford township	403	47	112	117	53	61	4	9	113 800
Hinton city	226	25	78	65	26	28	4	-	106 600
Johnson township	41	-	28	-	13	-	-	-	94 200
Liberty township	29	5	15	-	9	-	-	-	87 000
Lincoln township	38	10	16	5	7	-	-	-	81 300
Marion township	153	13	74	42	16	4	4	-	88 200
Oyens city	49	11	38	-	-	-	-	-	61 500
Remsen city (part)	65	2	25	18	12	4	4	-	111 500
Meadow township	22	-	12	10	-	-	-	-	85 000
Perry township	150	-	18	42	34	34	22	-	177 400
Plymouth township	274	54	148	53	17	2	-	-	79 400
Merrill city	226	47	135	32	12	-	-	-	75 800
Portland township	479	119	280	57	17	6	-	-	72 200
Akron city	439	105	270	47	11	6	-	-	71 300
Preston township	34	-	22	6	-	-	6	-	88 300
Remsen township	420	53	304	52	7	4	-	-	77 500
Remsen city (part)	399	49	291	50	5	4	-	-	77 300
Sioux township	26	-	6	14	6	-	-	-	112 500
Sioux City city (part)	-	-	-	-	-	-	-	-	-
Stanton township	53	-	35	5	13	-	-	-	88 200
Union township	27	-	11	12	4	-	-	-	105 200
Washington township	84	2	54	4	6	18	-	-	88 600
Brunsville city	42	2	38	2	-	-	-	-	77 300
Westfield township	99	34	35	24	6	-	-	-	65 400
Westfield city	40	34	4	2	-	-	-	-	30 000
Pocahontas County	2 378	1 462	762	93	47	4	8	2	40 400
Bellville township	102	79	16	5	-	-	-	2	21 900
Palmer city	74	68	4	-	-	-	-	2	18 300
Cedar township	233	186	45	2	-	-	-	-	29 300
Fonda city	212	177	33	2	-	-	-	-	27 600
Center township	693	356	262	44	31	-	-	-	49 000
Pocahontas city	688	356	262	44	26	-	-	-	48 700
Colfax township	31	12	19	-	-	-	-	-	58 800
Cummins township	84	73	11	-	-	-	-	-	12 800
Havelock city	67	63	4	-	-	-	-	-	11 700
Des Moines township	32	7	19	6	-	-	-	-	58 200
Dover township	55	41	14	-	-	-	-	-	39 400
Varina city	28	24	4	-	-	-	-	-	25 000
Garfield township	64	40	15	9	-	-	-	-	33 100
Gilmore City city (part)	26	16	10	-	-	-	-	-	34 300
Grant township	41	23	18	-	-	-	-	-	38 400
Lake township	82	45	35	-	-	2	-	-	46 900
Gilmore City city (part)	41	28	13	-	-	-	-	-	42 500
Lincoln township	41	28	5	-	8	-	-	-	39 600
Lizard township	44	36	6	2	-	-	-	-	29 800
Marshall township	29	12	9	3	-	-	5	-	54 200

Table 25. **Home Value: 2000**—Con.

[Data based on a sample (except Tables 65-68). For information on confidentiality protection, coverage, sampling error, and nonsampling error, see Appendix G. For location of definitions, see "How to Use This Census Report"]

State County County Subdivision Place	Specified owner-occupied housing units	Value of home							
		Less than $50,000	$50,000 to $99,999	$100,000 to $149,999	$150,000 to $199,999	$200,000 to $299,999	$300,000 to $499,999	$500,000 or more	Median (dollars)
Pocahontas County—Con.									
Powhatan township	72	54	18	-	-	-	-	-	23 800
Plover city	33	33	-	-	-	-	-	-	10 000-
Rolfe city	227	186	38	3	-	-	-	-	25 100
Roosevelt township	20	15	5	-	-	-	-	-	44 400
Sherman township	23	9	10	4	-	-	-	-	56 300
Swan Lake township	505	260	217	15	8	2	3	-	48 800
Laurens city	488	260	200	15	8	2	3	-	47 500
Polk County	91 507	7 681	36 071	27 567	11 225	6 159	2 316	488	103 100
Allen township	340	42	103	87	96	12	-	-	122 300
Carlisle city (part)	16	8	-	-	8	-	-	-	100 000
Des Moines city (part)	164	-	13	79	72	-	-	-	145 800
Beaver township	540	32	257	182	48	19	-	2	97 800
Mitchellville city (part)	430	24	231	164	5	4	-	2	94 500
Bloomfield township	6 107	707	3 722	1 194	277	153	47	7	83 200
Des Moines city (part)	5 958	707	3 717	1 146	244	118	19	7	82 500
West Des Moines city (part)	104	-	-	37	27	17	23	-	167 900
Camp township	306	13	88	87	99	14	-	5	135 200
Runnells city	97	13	64	20	-	-	-	-	85 000
Clay township	2 785	56	818	1 136	539	217	8	11	118 800
Altoona city (part)	2 518	45	793	1 078	445	141	8	8	115 600
Bondurant city (part)	12	-	3	6	-	-	-	3	112 500
Pleasant Hill city (part)	-	-	-	-	-	-	-	-	-
Crocker township	7 096	53	1 017	3 545	1 501	780	163	37	133 000
Ankeny city (part)	6 187	53	929	3 262	1 281	537	111	14	129 600
Polk City city (part)	-	-	-	-	-	-	-	-	-
Saylorville CDP (part)	476	-	51	213	93	79	26	14	144 900
Delaware township	1 361	188	664	266	104	89	50	-	81 300
Altoona city (part)	-	-	-	-	-	-	-	-	-
Ankeny city (part)	-	-	-	-	-	-	-	-	-
Des Moines city (part)	124	14	29	72	9	-	-	-	119 800
Pleasant Hill city (part)	122	-	-	-	16	65	41	-	268 800
Saylorville CDP (part)	-	-	-	-	-	-	-	-	-
Des Moines township	23 970	2 697	13 019	5 487	1 401	800	464	102	86 300
Des Moines city (part)	23 970	2 697	13 019	5 487	1 401	800	464	102	86 300
Douglas township	510	-	181	87	60	182	-	-	142 900
Ankeny city (part)	183	-	124	36	15	8	-	-	94 000
Bondurant city (part)	53	-	19	31	3	-	-	-	108 900
Saylorville CDP (part)	-	-	-	-	-	-	-	-	-
Elkhart township	148	11	68	46	12	11	-	-	97 900
Elkhart city	60	11	37	10	2	-	-	-	75 000
Four Mile township	1 754	-	352	888	319	147	48	-	125 900
Pleasant Hill city (part)	1 234	-	287	713	187	32	15	-	118 100
Franklin township	738	29	324	207	113	65	-	-	103 700
Bondurant city (part)	462	7	304	126	25	-	-	-	89 100
Jefferson township	1 257	-	179	509	200	155	197	17	143 800
Grimes city (part)	611	-	159	378	58	16	-	-	114 300
Johnston city (part)	226	-	10	18	45	53	91	9	280 300
Lee township	15 194	3 395	9 960	1 555	203	51	19	11	69 400
Des Moines city (part)	15 194	3 395	9 960	1 555	203	51	19	11	69 400
Lincoln township	254	16	65	85	63	25	-	-	132 600
Alleman city	127	5	31	41	35	15	-	-	133 900
Sheldahl city (part)	45	2	32	4	7	-	-	-	75 600
Madison township	633	11	219	287	74	38	4	-	109 900
Polk City city (part)	626	11	219	287	67	38	4	-	109 500
Saylor township	1 503	163	665	439	185	51	-	-	95 500
Des Moines city (part)	15	-	15	-	-	-	-	-	79 400
Saylorville CDP (part)	513	19	99	253	117	25	-	-	127 300
Saylorville Reservoir UT	34	-	2	5	9	14	4	-	210 000
Johnston city (part)	-	-	-	-	-	-	-	-	-
Polk City city (part)	2	-	2	-	-	-	-	-	85 000
Union township	39	1	17	21	-	-	-	-	102 900
Sheldahl city (part)	6	1	5	-	-	-	-	-	70 000
Walnut township	15 585	191	2 396	6 252	3 640	1 900	966	240	142 200
Clive city (part)	2 654	11	153	810	789	433	393	65	172 600
Des Moines city (part)	170	-	64	93	13	-	-	-	105 600
Urbandale city (part)	1 092	11	56	489	346	112	78	-	149 000
West Des Moines city (part)	10 095	160	1 739	4 049	2 175	1 309	488	175	140 000
Windsor Heights city	1 566	9	376	811	317	46	7	-	121 300
Washington township	95	10	25	40	11	9	-	-	124 000
Webster township	11 258	66	1 930	5 162	2 271	1 427	346	56	134 200
Des Moines city (part)	1 326	17	321	774	150	58	-	6	117 800
Grimes city (part)	508	-	114	241	126	27	-	-	130 700
Johnston city (part)	2 098	18	114	582	541	627	195	21	183 800
Urbandale city (part)	7 102	31	1 255	3 512	1 454	691	130	29	130 300
Pottawattamie County	20 339	2 659	10 568	4 077	1 860	929	208	38	84 900
Belknap township	469	74	299	73	17	6	-	-	77 300
Oakland city (part)	464	74	296	73	17	4	-	-	76 800
Boomer township	112	-	49	26	28	5	4	-	115 900
Carson township	233	49	107	63	12	2	-	-	82 000
Carson city	217	49	99	61	6	2	-	-	82 000
Center township	40	-	13	11	10	6	-	-	115 900
Oakland city (part)	-	-	-	-	-	-	-	-	-
Crescent township	267	12	75	93	54	33	-	-	128 500
Crescent city	160	6	70	55	25	4	-	-	102 900
Garner township	1 136	18	71	412	422	159	44	10	156 200
Council Bluffs city (part)	420	8	31	120	144	91	20	6	163 300
Grove township	16	-	11	5	-	-	-	-	95 000
Hardin township	206	3	38	48	32	73	9	3	166 700
McClelland city	31	3	16	12	-	-	-	-	93 000
Hazel Dell township	176	5	31	64	59	10	7	-	125 000
James township	24	-	6	8	6	4	-	-	118 800
Kane township	12 663	2 055	7 925	1 885	502	225	54	17	75 500
Carter Lake city	871	201	520	87	6	51	6	-	70 400
Council Bluffs city (part)	11 792	1 854	7 405	1 798	496	174	48	17	76 200
Keg Creek township	155	-	52	63	24	12	4	-	116 300
Treynor city (part)	84	-	44	38	2	-	-	-	98 800

Table 25. **Home Value: 2000**—Con.

[Data based on a sample (except Tables 65-68). For information on confidentiality protection, coverage, sampling error, and nonsampling error, see Appendix G. For location of definitions, see "How to Use This Census Report"]

State County County Subdivision Place	Specified owner-occupied housing units	Value of home							
		Less than $50,000	$50,000 to $99,999	$100,000 to $149,999	$150,000 to $199,999	$200,000 to $299,999	$300,000 to $499,999	$500,000 or more	Median (dollars)
Pottawattamie County—Con.									
Knox township	509	113	271	88	23	12	2	-	74 400
Avoca city	480	113	259	71	23	12	2	-	73 000
Lake township	290	7	78	107	66	32	-	-	126 000
Council Bluffs city (part)	22	-	-	22	-	-	-	-	119 600
Layton township	249	60	150	33	6	-	-	-	68 200
Walnut city	226	58	131	33	4	-	-	-	66 900
Lewis township	2 270	132	785	618	375	277	75	8	115 400
Council Bluffs city (part)	1 034	124	613	117	35	101	44	-	82 100
Lincoln township	12	2	7	3	-	-	-	-	84 000
Macedonia township	116	23	51	34	8	-	-	-	79 000
Macedonia city	88	23	49	14	2	-	-	-	62 900
Minden township	239	15	102	69	47	6	-	-	102 200
Minden city	172	15	80	53	20	4	-	-	97 000
Neola city (part)	2	-	-	-	-	2	-	-	225 000
Neola township	305	18	161	96	30	-	-	-	89 900
Neola city (part)	252	18	147	71	16	-	-	-	86 200
Norwalk township	293	18	116	82	52	25	-	-	110 800
Underwood city	178	18	85	46	27	2	-	-	95 900
Pleasant township	17	-	5	10	2	-	-	-	114 600
Shelby city (part)	-	-	-	-	-	-	-	-	-
Rockford township	129	8	29	48	30	7	7	-	132 300
Silver Creek township	241	11	67	117	28	16	2	-	114 800
Treynor city (part)	191	4	56	101	26	4	-	-	113 200
Valley township	78	36	22	9	11	-	-	-	60 000
Hancock city	65	36	22	5	2	-	-	-	46 500
Washington township	40	-	18	6	4	12	-	-	133 300
Waveland township	25	-	14	4	-	7	-	-	77 900
Wright township	17	-	13	-	4	-	-	-	93 600
York township	12	-	2	2	8	-	-	-	181 300
Poweshiek County	3 985	761	1 888	876	219	197	35	9	81 600
Bear Creek township	412	73	270	48	19	-	-	2	71 200
Brooklyn city	358	64	248	36	8	-	-	2	69 400
Chester township	42	6	20	5	-	11	-	-	60 000
Deep River township	103	62	34	5	-	2	-	-	43 800
Deep River city	87	60	27	-	-	-	-	-	40 300
Grant township	59	-	31	5	10	7	6	-	99 400
Grinnell city	2 020	318	932	535	104	121	10	-	88 200
Jackson township	377	83	193	72	14	11	4	-	77 900
Barnes City city (part)	-	-	-	-	-	-	-	-	-
Montezuma city	333	79	186	55	8	5	-	-	73 800
Jefferson township	66	19	39	5	-	3	-	-	60 000
Hartwick city	31	11	20	-	-	-	-	-	54 100
Lincoln township	51	10	10	20	2	-	9	-	109 200
Guernsey city	21	6	10	3	2	-	-	-	72 500
Madison township	213	48	88	59	18	-	-	-	75 600
Malcom township	134	37	59	24	2	12	-	-	73 300
Malcom city	86	35	45	4	2	-	-	-	55 000
Pleasant township	47	-	31	7	9	-	-	-	91 700
Scott township	18	-	10	8	-	-	-	-	87 500
Sheridan township	39	7	27	-	5	-	-	-	80 500
Sugar Creek township	61	33	24	4	-	-	-	-	46 400
Searsboro city	44	28	16	-	-	-	-	-	37 100
Union township	213	27	69	56	30	25	6	-	114 600
Warren township	65	16	33	11	-	5	-	-	75 700
Victor city (part)	31	12	19	-	-	-	-	-	71 300
Washington township	65	22	18	12	6	-	-	7	65 800
Ringgold County	978	552	302	76	36	8	2	2	45 000
Athens township	98	76	18	2	-	-	2	-	30 900
Kellerton city	79	64	13	2	-	-	-	-	25 600
Benton township	10	6	4	-	-	-	-	-	23 300
Maloy city	4	4	-	-	-	-	-	-	21 700
Clinton township	46	42	2	2	-	-	-	-	16 700
Redding city	26	22	2	2	-	-	-	-	18 300
Grant township	10	8	2	-	-	-	-	-	23 800
Clearfield city (part)	2	-	2	-	-	-	-	-	75 000
Jefferson township	25	13	8	4	-	-	-	-	47 500
Diagonal city (part)	13	8	5	-	-	-	-	-	36 300
Shannon City city (part)	5	3	-	2	-	-	-	-	19 200
Liberty township	-	-	-	-	-	-	-	-	-
Lincoln township	8	2	4	2	-	-	-	-	80 000
Lotts Creek township	6	-	6	-	-	-	-	-	95 000
Middle Fork township	13	13	-	-	-	-	-	-	45 000
Monroe township	5	3	2	-	-	-	-	-	10 000-
Beaconsfield city (part)	2	-	2	-	-	-	-	-	55 000
Mount Ayr city	465	217	207	35	2	2	-	2	52 300
Poe township	9	7	2	-	-	-	-	-	46 400
Rice township	17	7	8	2	-	-	-	-	57 500
Delphos city	5	5	-	-	-	-	-	-	23 800
Riley township	5	2	3	-	-	-	-	-	51 700
Tingley township	50	48	2	-	-	-	-	-	22 500
Tingley city	50	48	2	-	-	-	-	-	22 500
Union township	120	21	30	29	34	6	-	-	120 500
Beaconsfield city (part)	-	-	-	-	-	-	-	-	-
Ellston city	19	15	4	-	-	-	-	-	13 200
Washington township	79	75	4	-	-	-	-	-	19 600
Diagonal city (part)	74	70	4	-	-	-	-	-	19 400
Waubonsie township	12	12	-	-	-	-	-	-	22 500
Benton city	10	10	-	-	-	-	-	-	18 300
Sac County	2 893	1 446	1 143	214	49	25	16	-	50 000
Boyer Valley township	219	106	104	7	-	2	-	-	50 800
Early city	182	104	74	2	-	2	-	-	41 300
Cedar township	104	75	23	6	-	-	-	-	28 800
Lytton city (part)	70	66	4	-	-	-	-	-	20 400
Clinton township	17	-	7	6	4	-	-	-	106 300
Cook township	12	-	12	-	-	-	-	-	68 600

Table 25. **Home Value: 2000**—Con.

[Data based on a sample (except Tables 65-68). For information on confidentiality protection, coverage, sampling error, and nonsampling error, see Appendix G. For location of definitions, see "How to Use This Census Report"]

State County County Subdivision Place	Specified owner-occupied housing units	Value of home							
		Less than $50,000	$50,000 to $99,999	$100,000 to $149,999	$150,000 to $199,999	$200,000 to $299,999	$300,000 to $499,999	$500,000 or more	Median (dollars)
Sac County—Con.									
Coon Valley township	26	-	15	11	-	-	-	-	67 100
Delaware township	70	44	22	4	-	-	-	-	26 300
Nemaha city	41	36	5	-	-	-	-	-	22 000
Douglas township	28	13	11	-	4	-	-	-	62 000
Eden township	27	-	13	9	5	-	-	-	126 400
Eureka township	283	150	126	5	-	2	-	-	48 000
Schaller city	248	141	100	5	-	2	-	-	46 000
Jackson township	774	415	307	35	3	-	14	-	47 500
Sac City city	733	405	290	27	3	-	8	-	46 600
Levey township	193	74	92	19	6	2	-	-	64 100
Wall Lake city (part)	173	67	82	16	6	2	-	-	65 500
Richland township	379	227	126	22	2	2	-	-	43 500
Odebolt city	362	219	124	15	2	2	-	-	43 400
Sac township	137	78	43	12	2	2	-	-	41 400
Auburn city	105	57	39	5	2	2	-	-	45 900
Viola township	157	86	56	8	2	5	-	-	47 400
Wall Lake city (part)	87	52	35	-	-	-	-	-	46 300
Wall Lake township	446	166	177	70	21	10	2	-	62 700
Lake View city	383	137	159	57	21	7	2	-	64 600
Wheeler township	21	12	9	-	-	-	-	-	46 300
Scott County	38 874	3 890	18 409	8 476	4 352	2 797	814	136	92 400
Allens Grove township	284	64	96	60	35	27	2	-	92 800
Dixon city (part)	35	13	15	5	2	-	-	-	63 000
Donahue city	100	12	58	19	9	2	-	-	90 500
Blue Grass township	842	40	398	256	114	31	3	-	98 600
Blue Grass city (part)	205	5	147	47	6	-	-	-	90 800
Walcott city (part)	342	12	172	119	31	5	3	-	97 000
Buffalo township	1 301	103	393	360	268	143	25	9	119 800
Blue Grass city (part)	148	7	86	36	17	2	-	-	90 000
Buffalo city	347	64	214	40	20	5	2	2	74 100
Butler township	786	34	226	364	96	62	4	-	119 200
McCausland city	90	12	51	24	-	3	-	-	79 000
Park View CDP	479	-	122	268	74	15	-	-	119 700
Cleona township	76	4	8	26	32	6	-	-	150 000
Durant city (part)	21	-	6	4	9	2	-	-	151 800
Walcott city (part)	-	-	-	-	-	-	-	-	-
Davenport city	22 959	3 274	12 809	4 021	1 618	920	261	56	80 200
Hickory Grove township	127	2	32	61	11	21	-	-	114 800
Maysville city	50	2	29	17	2	-	-	-	92 500
Walcott city (part)	1	-	1	-	-	-	-	-	85 000
Le Claire township	1 262	40	560	319	196	100	39	8	104 200
Le Claire city	828	40	487	162	71	44	16	8	89 600
Liberty township	146	21	56	48	17	2	2	-	95 000
Dixon city (part)	34	7	21	6	-	-	-	-	74 000
New Liberty city	28	12	12	2	2	-	-	-	55 000
Lincoln township	91	11	24	19	25	6	-	6	120 200
Pleasant Valley township	9 176	247	3 301	2 300	1 486	1 321	466	55	119 700
Bettendorf city	8 657	211	3 202	2 157	1 392	1 217	439	39	118 400
Panorama Park city	41	6	21	14	-	-	-	-	76 900
Riverdale city	130	6	29	42	37	13	-	3	138 000
Princeton township	341	43	125	97	57	15	2	2	101 100
Princeton city	262	36	106	66	35	15	2	2	94 200
Sheridan township	1 157	6	305	424	306	108	8	-	130 400
Eldridge city	1 075	6	268	407	299	87	8	-	131 900
Winfield township	326	1	76	121	91	35	2	-	139 300
Long Grove city	192	1	41	69	67	14	-	-	142 300
Shelby County	3 003	751	1 495	466	181	75	24	11	73 800
Cass township	111	28	53	9	20	1	-	-	77 000
Portsmouth city	77	28	38	7	3	1	-	-	60 700
Center township	75	6	7	43	10	5	4	-	125 700
Clay township	219	75	118	26	-	-	-	-	64 400
Elk Horn city	191	67	112	12	-	-	-	-	64 000
Douglas township	45	26	17	2	-	-	-	-	38 800
Kirkman city	24	14	8	2	-	-	-	-	40 000
Fairview township	28	-	15	2	3	2	6	-	90 000
Greeley township	48	4	33	2	-	9	-	-	88 800
Irwin city (part)	8	2	4	2	-	-	-	-	55 000
Grove township	16	-	10	6	-	-	-	-	93 300
Harlan city	1 419	308	765	209	79	43	9	6	75 600
Jackson township	46	18	11	11	6	-	-	-	57 100
Jefferson township	151	74	50	15	8	4	-	-	50 900
Irwin city (part)	109	70	37	2	-	-	-	-	41 400
Lincoln township	47	2	12	24	9	-	-	-	110 800
Monroe township	35	7	20	8	-	-	-	-	83 800
Polk township	28	3	13	8	-	4	-	-	95 000
Shelby township	246	58	137	41	10	-	-	-	74 400
Shelby city (part)	195	46	118	25	6	-	-	-	73 400
Tennant city	20	10	10	-	-	-	-	-	50 000
Union township	211	54	123	23	11	-	-	-	69 500
Defiance city	95	37	52	4	2	-	-	-	57 000
Earling city (part)	71	17	40	9	5	-	-	-	73 500
Washington township	107	33	47	15	5	7	-	-	73 100
Panama city	79	33	31	7	5	3	-	-	62 500
Westphalia township	171	55	64	22	20	-	5	5	64 100
Earling city (part)	61	32	22	-	7	-	-	-	48 800
Westphalia city	52	23	26	3	-	-	-	-	53 000
Sioux County	6 604	1 103	3 208	1 647	361	235	25	25	84 700
Buncombe township	563	194	303	30	30	-	-	6	63 600
Hawarden city (part)	550	194	290	30	30	-	-	6	63 700
Capel township	69	22	34	6	7	-	-	-	67 900
Center township	26	-	19	7	-	-	-	-	84 000
Eagle township	36	-	23	-	-	6	-	7	81 700
East Orange township	118	61	53	4	-	-	-	-	48 900
Granville city	101	46	51	4	-	-	-	-	52 300
Floyd township	273	106	127	27	5	8	-	-	59 000

Table 25. **Home Value: 2000**—Con.

[Data based on a sample (except Tables 65-68). For information on confidentiality protection, coverage, sampling error, and nonsampling error, see Appendix G. For location of definitions, see "How to Use This Census Report"]

State County County Subdivision Place	Specified owner-occupied housing units	Value of home							
		Less than $50,000	$50,000 to $99,999	$100,000 to $149,999	$150,000 to $199,999	$200,000 to $299,999	$300,000 to $499,999	$500,000 or more	Median (dollars)
Sioux County—Con.									
Floyd township—Con.									
Hospers city	211	72	115	17	5	2	-	-	67 200
Garfield township	32	-	26	6	-	-	-	-	92 300
Grant township	80	38	27	13	2	-	-	-	50 900
Matlock city	27	21	4	-	2	-	-	-	43 800
Sheldon city (part)	5	-	5	-	-	-	-	-	85 000
Holland township	1 286	117	545	448	70	74	25	7	98 500
Orange City city (part)	1 193	117	500	410	65	74	20	7	98 200
Lincoln township	562	101	326	99	26	10	-	-	77 200
Hull city	496	101	291	82	18	4	-	-	75 200
Logan township	191	124	56	6	5	-	-	-	38 100
Chatsworth city	27	27	-	-	-	-	-	-	25 500
Hawarden city (part)	157	97	56	4	-	-	-	-	39 900
Lynn township	54	-	42	5	7	-	-	-	94 000
Nassau township	394	62	196	110	23	3	-	-	83 300
Alton city	299	52	175	63	6	3	-	-	73 600
Orange City city (part)	23	-	-	17	6	-	-	-	124 000
Plato township	83	-	35	33	15	-	-	-	110 200
Reading township	223	64	124	33	2	-	-	-	68 600
Ireton city	186	64	96	24	2	-	-	-	65 200
Rock township	853	85	463	243	24	38	-	-	80 700
Rock Valley city	726	85	426	176	17	22	-	-	77 600
Settlers township	-	-	-	-	-	-	-	-	-
Sheridan township	249	69	140	34	2	4	-	-	64 800
Boyden city	202	67	101	28	2	4	-	-	66 500
Sherman township	94	10	71	13	-	-	-	-	67 400
Maurice city	74	10	56	8	-	-	-	-	63 300
Sioux township	27	-	15	12	-	-	-	-	87 900
Washington township	18	6	12	-	-	-	-	-	75 000
Welcome township	261	6	81	118	25	26	-	5	116 000
Sioux Center city (part)	143	-	41	67	15	20	-	-	117 700
West Branch township	1 112	38	490	400	118	66	-	-	103 100
Sioux Center city (part)	1 055	38	456	382	113	66	-	-	103 900
Story County	13 911	540	4 797	4 684	2 159	1 389	293	49	115 800
Collins township	202	61	73	52	9	4	-	3	77 100
Collins city	143	59	66	18	-	-	-	-	56 300
Franklin township	4 422	10	797	1 812	926	655	194	28	139 700
Ames city (part)	3 719	7	685	1 580	751	547	130	19	138 100
Gilbert city	228	3	72	109	42	2	-	-	114 600
Grant township	207	-	40	81	34	52	-	-	138 200
Ames city (part)	8	-	-	8	-	-	-	-	112 500
Nevada city (part)	91	-	32	22	12	25	-	-	124 100
Howard township	533	21	224	184	50	54	-	-	104 600
Roland city	391	14	194	139	27	17	-	-	97 700
Story City city (part)	38	7	-	8	-	23	-	-	213 300
Indian Creek township	326	54	206	45	15	2	2	2	76 500
Maxwell city	234	39	161	23	7	2	-	2	74 500
Lafayette township	814	32	482	197	75	17	11	-	93 500
Story City city (part)	743	32	444	190	58	8	11	-	92 900
Lincoln township	203	60	103	26	10	4	-	-	69 300
Zearing city	167	57	87	19	4	-	-	-	62 200
Milford township	131	14	23	23	31	32	8	-	179 400
Ames city (part)	-	-	-	-	-	-	-	-	-
Nevada township	1 614	67	893	453	107	75	19	-	92 700
Nevada city (part)	1 440	67	857	422	69	18	7	-	89 400
New Albany township	315	52	182	47	22	9	-	3	80 100
Colo city	261	52	166	37	4	2	-	-	72 200
Palestine township	1 045	24	446	386	112	77	-	-	106 000
Huxley city	499	4	191	214	65	25	-	-	111 400
Kelley city (part)	30	2	22	3	-	3	-	-	76 300
Sheldahl city (part)	36	8	26	2	-	-	-	-	70 000
Slater city	345	10	187	118	26	4	-	-	96 300
Richland township	72	16	36	4	16	-	-	-	69 100
Sherman township	29	-	23	6	-	-	-	-	86 300
Union township	266	22	171	45	17	11	-	-	85 700
Cambridge city	230	19	158	43	8	2	-	-	83 800
Warren township	114	26	57	31	-	-	-	-	74 200
McCallsburg city	88	26	43	19	-	-	-	-	70 500
Washington township	3 618	81	1 041	1 292	735	397	59	13	122 200
Ames city (part)	3 420	75	1 021	1 225	671	368	53	7	120 500
Kelley city (part)	42	6	20	14	2	-	-	-	94 400
Tama County	4 022	1 300	2 066	481	112	48	15	-	64 200
Buckingham township	64	6	40	18	-	-	-	-	66 700
Carlton township	225	87	118	9	4	7	-	-	56 200
Garwin city	182	87	93	2	-	-	-	-	51 100
Carroll township	31	5	19	7	-	-	-	-	85 800
Clark township	436	64	276	79	7	-	10	-	78 200
Dysart city	387	62	264	54	7	-	-	-	75 000
Columbia township	47	5	29	13	-	-	-	-	81 300
Crystal township	33	10	14	7	-	2	-	-	56 500
Geneseo township	84	-	18	27	27	12	-	-	144 200
Grant township	59	25	13	16	5	-	-	-	56 400
Highland township	29	-	12	17	-	-	-	-	103 700
Howard township	4	4	-	-	-	-	-	-	32 500
Indian Village township	237	67	111	40	8	8	3	-	66 100
Le Grand city (part)	-	-	-	-	-	-	-	-	-
Montour city	75	45	25	2	-	-	3	-	41 700
Lincoln township	91	41	43	7	-	-	-	-	54 100
Lincoln city	61	41	17	3	-	-	-	-	35 900
Oneida township	99	61	38	-	-	-	-	-	42 800
Clutier city	88	58	30	-	-	-	-	-	39 600
Otter Creek township	50	6	38	6	-	-	-	-	79 300
Perry township	524	144	270	90	10	10	-	-	70 200
Traer city	497	144	267	66	10	10	-	-	68 400
Richland township	22	16	-	-	6	-	-	-	34 400
Salt Creek township	109	70	24	6	9	-	-	-	34 900

Table 25. **Home Value: 2000**—Con.

[Data based on a sample (except Tables 65-68). For information on confidentiality protection, coverage, sampling error, and nonsampling error, see Appendix G. For location of definitions, see "How to Use This Census Report"]

State County County Subdivision Place	Specified owner-occupied housing units	Value of home							
		Less than $50,000	$50,000 to $99,999	$100,000 to $149,999	$150,000 to $199,999	$200,000 to $299,999	$300,000 to $499,999	$500,000 or more	Median (dollars)
Tama County—Con.									
Salt Creek township—Con.									
Chelsea city	71	59	10	2	-	-	-	-	30 700
Spring Creek township	390	141	207	36	4	-	2	-	62 100
Gladbrook city	323	134	173	16	-	-	-	-	57 400
Tama township	713	255	388	62	8	-	-	-	57 900
Tama city	658	222	369	59	8	-	-	-	58 400
Toledo township	675	238	367	37	24	9	-	-	62 800
Toledo city	543	202	302	23	7	9	-	-	61 900
York township	100	55	41	4	-	-	-	-	41 700
Elberon city	63	32	27	4	-	-	-	-	48 800
Vining city	19	17	2	-	-	-	-	-	31 900
Taylor County	1 452	962	430	40	11	7	2	-	37 900
Bedford township	502	332	161	2	4	3	-	-	38 800
Bedford city	496	332	155	2	4	3	-	-	38 500
Benton township	-	-	-	-	-	-	-	-	-
Clayton township	6	-	6	-	-	-	-	-	85 000
Dallas township	176	122	51	3	-	-	-	-	38 800
New Market city	153	112	40	1	-	-	-	-	37 800
Gay township	14	-	14	-	-	-	-	-	60 000
Grant township	110	95	13	2	-	-	-	-	25 400
Clearfield city (part)	101	95	6	-	-	-	-	-	23 800
Grove township	22	15	7	-	-	-	-	-	42 000
Holt township	6	4	2	-	-	-	-	-	38 800
Jackson township	9	9	-	-	-	-	-	-	45 000
Jefferson township	56	48	8	-	-	-	-	-	19 400
Athelstan city	5	5	-	-	-	-	-	-	10 000-
Blockton city	49	41	8	-	-	-	-	-	19 200
Marshall township	41	38	3	-	-	-	-	-	15 900
Conway city	12	9	3	-	-	-	-	-	32 500
Sharpsburg city	29	29	-	-	-	-	-	-	13 800
Mason township	18	9	7	2	-	-	-	-	57 500
Nodaway township	11	-	4	3	-	4	-	-	112 500
Platte township	360	191	141	22	4	-	2	-	47 700
Lenox city (part)	334	183	125	22	2	-	2	-	46 400
Polk township	5	-	5	-	-	-	-	-	85 000
Ross township	20	10	6	4	-	-	-	-	45 000
Washington township	96	89	2	2	3	-	-	-	23 000
Gravity city	73	68	-	2	3	-	-	-	22 300
Union County	2 819	1 228	1 243	259	22	46	6	15	55 600
Creston city	2 023	809	1 004	193	11	6	-	-	57 700
Dodge township	24	12	6	-	-	-	6	-	60 000
Douglas township	120	41	37	9	-	18	-	15	82 300
Cromwell city	37	27	8	2	-	-	-	-	33 400
Grant township	41	39	2	-	-	-	-	-	15 400
Shannon City city (part)	14	14	-	-	-	-	-	-	13 300
Highland township	28	8	13	7	-	-	-	-	68 600
Jones township	25	25	-	-	-	-	-	-	18 100
Thayer city	20	20	-	-	-	-	-	-	12 500
Lincoln township	30	7	6	-	-	17	-	-	211 100
New Hope township	125	86	31	3	-	5	-	-	33 400
Lorimor city	97	79	18	-	-	-	-	-	29 100
Platte township	29	13	12	4	-	-	-	-	62 100
Kent city	15	13	2	-	-	-	-	-	25 400
Pleasant township	21	-	17	4	-	-	-	-	56 200
Sand Creek township	39	33	6	-	-	-	-	-	26 300
Arispe city	29	27	2	-	-	-	-	-	17 500
Spaulding township	33	8	8	17	-	-	-	-	100 900
Union township	281	147	101	22	11	-	-	-	48 700
Afton city	223	131	88	4	-	-	-	-	45 000
Van Buren County	1 427	826	472	108	8	9	-	4	43 100
Bonaparte township	133	83	37	11	2	-	-	-	37 800
Bonaparte city	115	76	30	7	2	-	-	-	34 300
Cedar township	48	41	7	-	-	-	-	-	30 700
Stockport city (part)	31	28	3	-	-	-	-	-	21 300
Chequest township	36	20	13	3	-	-	-	-	35 000
Des Moines township	23	5	14	4	-	-	-	-	73 100
Cantril city (part)	-	-	-	-	-	-	-	-	-
Farmington township	212	120	78	14	-	-	-	-	41 800
Farmington city	192	111	73	8	-	-	-	-	39 900
Harrisburg township	25	7	7	11	-	-	-	-	57 900
Henry township	5	5	-	-	-	-	-	-	32 500
Jackson township	220	179	35	4	2	-	-	-	30 900
Cantril city (part)	70	54	14	2	-	-	-	-	34 600
Milton city	129	110	17	2	-	-	-	-	27 100
Lick Creek township	61	31	30	-	-	-	-	-	49 500
Birmingham city (part)	34	18	16	-	-	-	-	-	49 000
Union township	163	92	71	-	-	-	-	-	45 000
Birmingham city (part)	86	50	36	-	-	-	-	-	44 600
Stockport city (part)	43	33	10	-	-	-	-	-	35 400
Van Buren township	321	118	156	34	4	9	-	-	58 700
Keosauqua city	285	109	142	25	2	7	-	-	57 800
Vernon township	37	27	6	4	-	-	-	-	36 500
Mount Sterling city	20	20	-	-	-	-	-	-	18 300
Village township	128	91	14	23	-	-	-	-	36 700
Douds CDP	63	46	6	11	-	-	-	-	41 900
Leando CDP	20	20	-	-	-	-	-	-	31 700
Washington township	15	7	4	-	-	-	-	4	51 300
Wapello County	8 783	4 379	3 197	786	266	93	37	25	50 100
Adams township	140	81	46	13	-	-	-	-	45 200
Blakesburg city	92	74	16	2	-	-	-	-	37 500
Agency township	293	90	162	39	-	2	-	-	65 100
Agency city	208	68	128	12	-	-	-	-	62 500
Cass township	21	5	16	-	-	-	-	-	56 100
Chillicothe city	15	4	11	-	-	-	-	-	53 900

Table 25. **Home Value: 2000**—Con.

[Data based on a sample (except Tables 65-68). For information on confidentiality protection, coverage, sampling error, and nonsampling error, see Appendix G. For location of definitions, see "How to Use This Census Report"]

State County County Subdivision Place	Specified owner-occupied housing units	Value of home							
		Less than $50,000	$50,000 to $99,999	$100,000 to $149,999	$150,000 to $199,999	$200,000 to $299,999	$300,000 to $499,999	$500,000 or more	Median (dollars)
Wapello County—Con.									
Center township	7 137	3 691	2 521	600	223	71	12	19	48 800
Ottumwa city (part)	6 728	3 587	2 302	547	196	65	12	19	47 800
Columbia township	212	95	100	9	8	-	-	-	53 800
Eddyville city (part)	189	89	89	9	2	-	-	-	51 900
Competine township	24	24	-	-	-	-	-	-	29 000
Dahlonega township	163	13	50	51	20	9	20	-	116 500
Ottumwa city (part)	11	-	-	5	-	-	6	-	408 300
Green township	94	-	82	6	6	-	-	-	86 700
Highland township	32	16	16	-	-	-	-	-	65 000
Keokuk township	93	35	28	30	-	-	-	-	86 100
Pleasant township	16	11	-	-	-	-	5	-	37 000
Polk township	58	17	29	12	-	-	-	-	65 700
Richland township	122	25	59	20	7	5	-	6	86 000
Kirkville city	29	11	10	2	-	-	-	6	63 000
Ottumwa city (part)	5	-	-	-	-	5	-	-	225 000
Washington township	378	276	88	6	2	6	-	-	34 100
Eldon city	311	250	57	2	2	-	-	-	30 800
Warren County	8 800	330	3 922	2 899	1 111	487	51	-	102 000
Allen township	896	31	435	312	84	28	6	-	98 700
Carlisle city (part)	832	31	435	299	45	22	-	-	96 300
Belmont township	203	34	128	32	7	2	-	-	79 800
Milo city (part)	176	31	119	22	2	2	-	-	75 600
Greenfield township	1 501	17	726	402	249	95	12	-	100 800
Norwalk city (part)	550	-	248	163	117	16	6	-	110 500
Spring Hill city	22	10	10	2	-	-	-	-	51 400
Indianola city	2 648	29	1 205	986	294	121	13	-	103 700
Jackson township	122	5	47	50	18	2	-	-	106 800
St. Marys city	44	5	26	13	-	-	-	-	85 000
Jefferson township	362	17	147	132	49	17	-	-	106 400
Bevington city (part)	3	-	-	3	-	-	-	-	112 500
Martensdale city	119	12	94	13	-	-	-	-	84 000
Liberty township	42	8	21	9	-	4	-	-	86 900
Lincoln township	406	16	57	137	107	82	7	-	148 100
Ackworth city	16	6	8	-	2	-	-	-	60 000
Linn township	1 586	28	683	575	199	95	6	-	105 100
Cumming city	45	5	21	15	2	-	2	-	91 300
Norwalk city (part)	1 344	11	626	516	151	40	-	-	102 300
Otter township	126	6	50	32	26	12	-	-	110 900
Milo city (part)	54	6	33	12	3	-	-	-	85 500
Palmyra township	56	7	7	29	13	-	-	-	118 400
Richland township	291	38	162	66	12	13	-	-	83 100
Hartford city	208	29	143	36	-	-	-	-	78 600
Squaw township	88	17	20	26	21	4	-	-	111 700
Union township	70	14	26	20	5	5	-	-	85 000
Sandyville city	20	12	8	-	-	-	-	-	46 700
Virginia township	205	21	111	43	23	-	7	-	77 200
New Virginia city	148	14	94	30	10	-	-	-	74 800
White Breast township	113	35	71	7	-	-	-	-	62 300
Lacona city	98	35	60	3	-	-	-	-	58 800
White Oak township	85	7	26	41	4	7	-	-	112 500
Washington County	4 378	810	2 194	933	288	149	4	-	83 600
Brighton township	202	111	78	11	2	-	-	-	45 700
Brighton city	182	104	67	11	-	-	-	-	41 900
Cedar township	34	-	19	10	-	5	-	-	87 100
Clay township	25	14	11	-	-	-	-	-	33 900
Crawford township	126	44	61	10	11	-	-	-	59 000
Crawfordsville city	84	36	44	2	2	-	-	-	53 500
Dutch Creek township	19	7	4	8	-	-	-	-	96 300
English River township	702	41	292	248	77	44	-	-	103 600
Kalona city	546	35	242	185	63	21	-	-	99 400
Franklin township	79	42	24	13	-	-	-	-	48 500
West Chester city	46	38	7	1	-	-	-	-	40 000
Highland township	31	-	12	15	4	-	-	-	108 000
Iowa township	423	36	182	140	46	19	-	-	99 000
Riverside city	265	19	147	86	11	2	-	-	92 000
Jackson township	66	5	18	26	-	17	-	-	120 800
Lime Creek township	442	91	242	75	26	8	-	-	80 400
Wellman city	350	79	205	44	18	4	-	-	73 000
Marion township	74	14	25	16	12	7	-	-	97 800
Coppock city (part)	-	-	-	-	-	-	-	-	-
Oregon township	177	35	105	23	7	7	-	-	75 600
Ainsworth city	112	33	67	12	-	-	-	-	70 000
Seventy-Six township	55	13	34	-	4	-	4	-	77 200
Washington township	1 923	357	1 087	338	99	42	-	-	80 300
Washington city	1 820	351	1 050	326	75	18	-	-	79 200
Wayne County	1 444	961	416	39	9	3	14	2	35 600
Benton township	32	16	14	2	-	-	-	-	45 000
Corydon city (part)	4	2	2	-	-	-	-	-	47 500
Clay township	35	17	16	-	-	-	-	2	50 800
Clinton township	3	3	-	-	-	-	-	-	45 000
Corydon township	488	258	197	23	9	1	-	-	47 100
Corydon city (part)	469	252	184	23	9	1	-	-	46 400
Grand River township	112	87	23	-	-	2	-	-	24 200
Clio city (part)	30	28	2	-	-	-	-	-	18 800
Lineville city	76	55	19	-	-	2	-	-	31 700
Howard township	7	-	3	4	-	-	-	-	128 100
Jackson township	8	8	-	-	-	-	-	-	10 000-
Jefferson township	11	4	-	7	-	-	-	-	130 400
Clio city (part)	4	4	-	-	-	-	-	-	15 000
Monroe township	-	-	-	-	-	-	-	-	-
Richman township	180	136	41	3	-	-	-	-	33 700
Humeston city	171	133	35	3	-	-	-	-	33 200
South Fork township	51	40	11	-	-	-	-	-	23 200
Promise City city	42	36	6	-	-	-	-	-	22 900
Union township	38	19	12	-	-	-	7	-	50 000

Table 25. **Home Value: 2000**—Con.

[Data based on a sample (except Tables 65-68). For information on confidentiality protection, coverage, sampling error, and nonsampling error, see Appendix G. For location of definitions, see "How to Use This Census Report"]

State County County Subdivision Place	Specified owner-occupied housing units	Value of home							
		Less than $50,000	$50,000 to $99,999	$100,000 to $149,999	$150,000 to $199,999	$200,000 to $299,999	$300,000 to $499,999	$500,000 or more	Median (dollars)
Wayne County—Con.									
Union township—Con.									
Millerton city	17	17	-	-	-	-	-	-	29 500
Walnut township	256	204	52	-	-	-	-	-	26 500
Seymour city	232	193	39	-	-	-	-	-	24 800
Warren township	172	133	32	-	-	-	7	-	28 900
Allerton city	149	125	24	-	-	-	-	-	28 000
Washington township	26	26	-	-	-	-	-	-	38 100
Wright township	25	10	15	-	-	-	-	-	55 000
Webster County	9 711	3 067	4 707	1 184	447	230	56	20	66 000
Badger township	354	49	160	114	-	31	-	-	89 500
Badger city	174	43	107	24	-	-	-	-	72 500
Burnside township	72	21	38	11	-	2	-	-	65 000
Clay township	62	18	22	18	-	-	-	4	74 500
Colfax township	58	-	48	10	-	-	-	-	87 000
Duncombe city (part)	2	-	2	-	-	-	-	-	65 000
Cooper township	131	63	40	22	-	6	-	-	51 400
Dayton township	313	142	142	24	5	-	-	-	53 000
Dayton city	261	132	115	14	-	-	-	-	49 400
Deer Creek township	74	20	6	19	13	9	7	-	122 900
Douglas township	339	38	145	61	62	15	6	12	95 300
Elkhorn township	194	18	113	33	18	12	-	-	88 800
Fort Dodge city	6 209	1 907	3 127	663	331	140	41	-	65 600
Fulton township	139	57	71	7	-	4	-	-	62 200
Moorland city	70	35	35	-	-	-	-	-	50 000
Gowrie township	303	95	167	26	6	9	-	-	63 400
Farnhamville city (part)	-	-	-	-	-	-	-	-	-
Gowrie city (part)	288	95	160	22	6	5	-	-	61 800
Hardin township	21	2	15	4	-	-	-	-	69 000
Stratford city (part)	11	2	7	2	-	-	-	-	58 800
Jackson township	103	30	55	17	1	-	-	-	65 200
Clare city	59	23	31	4	1	-	-	-	61 300
Johnson township	112	42	32	38	-	-	-	-	63 600
Barnum city	53	27	26	-	-	-	-	-	49 600
Lost Grove township	163	80	52	20	11	-	-	-	51 900
Gowrie city (part)	11	2	2	-	7	-	-	-	168 800
Harcourt city	92	56	32	2	2	-	-	-	38 900
Newark township	89	36	27	24	-	2	-	-	61 900
Vincent city	59	30	27	-	-	2	-	-	49 200
Otho township	246	121	113	10	-	-	2	-	50 500
Coalville CDP (part)	-	-	-	-	-	-	-	-	-
Otho city	157	91	61	5	-	-	-	-	46 000
Pleasant Valley township	222	73	125	24	-	-	-	-	65 300
Coalville CDP (part)	193	64	105	24	-	-	-	-	63 500
Roland township	169	71	80	14	-	-	-	4	61 400
Callender city	106	53	49	4	-	-	-	-	50 000
Sumner township	124	80	41	3	-	-	-	-	39 700
Lehigh city (part)	119	80	36	3	-	-	-	-	38 800
Washington township	158	74	68	16	-	-	-	-	52 800
Duncombe city (part)	124	61	53	10	-	-	-	-	50 700
Webster township	46	28	16	2	-	-	-	-	28 100
Lehigh city (part)	28	24	4	-	-	-	-	-	22 500
Yell township	10	2	4	4	-	-	-	-	75 000
Lehigh city (part)	-	-	-	-	-	-	-	-	-
Winnebago County	2 976	1 042	1 464	359	74	20	8	9	61 200
Buffalo township	368	230	121	13	-	-	4	-	39 800
Buffalo Center city	335	222	104	9	-	-	-	-	36 800
Center township	711	140	380	127	44	12	4	4	76 400
Lake Mills city	622	140	337	94	31	12	4	4	73 900
Eden township	25	7	18	-	-	-	-	-	55 500
Forest township	1 182	286	731	153	12	-	-	-	65 000
Forest City city (part)	1 008	239	644	113	12	-	-	-	65 000
Leland city	71	30	41	-	-	-	-	-	52 600
Grant township	20	5	13	-	2	-	-	-	65 000
King township	225	159	59	4	-	3	-	-	37 800
Thompson city	189	149	38	2	-	-	-	-	34 600
Lincoln township	133	114	10	9	-	-	-	-	23 800
Rake city	89	87	2	-	-	-	-	-	18 000
Linden township	19	8	9	2	-	-	-	-	55 000
Logan township	50	37	10	3	-	-	-	-	42 000
Scarville city (part)	19	17	2	-	-	-	-	-	35 600
Mount Valley township	111	11	63	30	7	-	-	-	84 500
Newton township	23	7	9	7	-	-	-	-	85 000
Norway township	109	38	41	11	9	5	-	5	68 100
Scarville city (part)	13	11	-	2	-	-	-	-	25 800
Winneshiek County	3 713	562	1 754	897	306	148	35	11	86 000
Bloomfield township	75	41	31	3	-	-	-	-	47 500
Castalia city	53	41	12	-	-	-	-	-	39 600
Bluffton township	53	14	21	12	4	2	-	-	78 300
Burr Oak township	63	19	36	6	2	-	-	-	63 900
Calmar township	446	113	266	56	11	-	-	-	66 000
Calmar city (part)	286	63	175	38	10	-	-	-	67 800
Spillville city	130	46	70	14	-	-	-	-	61 100
Canoe township	54	3	17	16	8	8	2	-	129 500
Decorah township	1 948	114	885	568	229	115	26	11	98 800
Decorah city	1 611	99	778	443	198	82	2	9	96 000
Frankville township	53	19	17	5	7	-	5	-	74 400
Fremont township	45	12	17	10	6	-	-	-	68 100
Glenwood township	89	13	23	47	6	-	-	-	110 100
Hesper township	92	31	30	27	2	2	-	-	62 500
Highland township	34	6	20	6	-	-	2	-	66 400
Jackson township	28	6	9	13	-	-	-	-	95 000
Jackson Junction city	13	4	2	7	-	-	-	-	101 800
Lincoln township	116	31	67	14	4	-	-	-	63 300
Ridgeway city	83	31	42	9	1	-	-	-	55 800
Madison township	41	6	12	12	5	6	-	-	107 800

Table 25. **Home Value: 2000**—Con.

[Data based on a sample (except Tables 65-68). For information on confidentiality protection, coverage, sampling error, and nonsampling error, see Appendix G. For location of definitions, see "How to Use This Census Report"]

State County County Subdivision Place	Specified owner-occupied housing units	Value of home							
		Less than $50,000	$50,000 to $99,999	$100,000 to $149,999	$150,000 to $199,999	$200,000 to $299,999	$300,000 to $499,999	$500,000 or more	Median (dollars)
Winneshiek County—Con.									
Military township	259	67	131	38	20	3	-	-	70 700
Ossian city	243	67	124	34	16	2	-	-	68 300
Orleans township	34	12	-	22	-	-	-	-	105 700
Pleasant township	32	1	25	6	-	-	-	-	59 400
Springfield township	31	-	25	6	-	-	-	-	92 700
Sumner township	24	-	17	7	-	-	-	-	83 800
Washington township	196	54	105	23	2	12	-	-	69 600
Calmar city (part)	-	-	-	-	-	-	-	-	-
Fort Atkinson city	115	36	62	17	-	-	-	-	70 300
Woodbury County	22 811	4 502	11 888	4 084	1 479	659	159	40	76 400
Arlington township	479	80	219	115	45	18	-	2	90 800
Moville city	428	74	208	94	40	10	-	2	88 000
Banner township	251	26	96	77	41	11	-	-	102 400
Lawton city (part)	208	12	84	60	41	11	-	-	105 600
Concord township	216	4	73	40	72	27	-	-	143 000
Floyd township	167	25	73	56	13	-	-	-	93 400
Bronson city	77	16	37	24	-	-	-	-	80 500
Lawton city (part)	5	-	5	-	-	-	-	-	95 000
Grange township	45	16	10	10	5	4	-	-	91 300
Grant township	13	4	5	4	-	-	-	-	71 700
Kedron township	221	111	82	17	11	-	-	-	49 800
Anthon city (part)	173	89	66	11	7	-	-	-	49 100
Correctionville city (part)	28	20	8	-	-	-	-	-	37 500
Lakeport township	39	2	15	22	-	-	-	-	107 800
Liberty township	235	30	97	65	32	11	-	-	96 000
Salix city	97	30	55	12	-	-	-	-	62 800
Sergeant Bluff city (part)	-	-	-	-	-	-	-	-	-
Liston township	167	79	77	6	5	-	-	-	52 400
Danbury city	145	79	60	6	-	-	-	-	43 500
Little Sioux township	90	48	27	8	2	5	-	-	45 700
Smithland city	63	37	24	2	-	-	-	-	42 100
Miller township	42	19	13	5	-	5	-	-	52 500
Anthon city (part)	36	19	9	5	-	3	-	-	48 600
Morgan township	7	-	3	2	2	-	-	-	106 300
Moville township	34	4	4	19	7	-	-	-	136 800
Oto township	41	26	15	-	-	-	-	-	43 100
Oto city	28	23	5	-	-	-	-	-	33 300
Rock township	165	104	51	10	-	-	-	-	36 800
Correctionville city (part)	61	33	26	2	-	-	-	-	35 800
Cushing city	84	68	10	6	-	-	-	-	30 000
Rutland township	149	69	45	33	2	-	-	-	53 700
Pierson city	106	60	41	5	-	-	-	-	47 000
Sioux City city (part)	18 837	3 660	10 395	3 114	988	494	151	35	74 800
Sloan township	309	40	167	86	8	8	-	-	86 500
Sloan city	283	40	154	75	6	8	-	-	82 200
Union township	180	79	85	11	2	-	-	3	55 000
Correctionville city (part)	145	61	79	5	-	-	-	-	55 800
West Fork township	51	13	30	4	4	-	-	-	85 000
Willow township	97	30	54	13	-	-	-	-	63 900
Hornick city	91	30	54	7	-	-	-	-	61 800
Wolf Creek township	32	-	24	5	-	-	3	-	88 300
Woodbury township	944	33	228	362	240	76	5	-	127 000
Sergeant Bluff city (part)	596	33	162	236	143	22	-	-	122 400
Worth County	1 979	845	854	195	42	35	8	-	55 900
Barton township	23	5	18	-	-	-	-	-	75 400
Bristol township	117	58	51	8	-	-	-	-	50 300
Joice city	75	44	31	-	-	-	-	-	44 100
Brookfield township	46	19	21	-	-	6	-	-	55 700
Danville township	82	20	49	-	7	6	-	-	61 300
Hanlontown city (part)	37	20	17	-	-	-	-	-	45 000
Deer Creek township	33	-	-	27	6	-	-	-	118 800
Fertile township	198	101	72	25	-	-	-	-	49 500
Fertile city	118	61	43	14	-	-	-	-	48 800
Hanlontown city (part)	26	16	10	-	-	-	-	-	45 000
Grove township	674	263	298	84	13	8	8	-	59 700
Northwood city	624	257	290	59	6	4	8	-	57 200
Hartland township	35	7	21	-	7	-	-	-	73 600
Kensett township	147	88	54	5	-	-	-	-	44 800
Kensett city	102	72	30	-	-	-	-	-	40 500
Lincoln township	464	200	218	29	2	15	-	-	54 600
Manly city	390	190	169	27	2	2	-	-	51 000
Silver Lake township	32	6	13	6	7	-	-	-	85 000
Union township	128	78	39	11	-	-	-	-	43 300
Grafton city	81	57	20	4	-	-	-	-	42 100
Wright County	3 766	1 784	1 530	320	87	19	22	4	52 500
Belmond township	138	36	89	13	-	-	-	-	58 700
Belmond city (part)	93	15	78	-	-	-	-	-	59 300
Blaine township	217	175	37	5	-	-	-	-	33 400
Dows city (part)	179	155	24	-	-	-	-	-	31 100
Galt city	13	11	-	2	-	-	-	-	34 400
Boone township	23	-	9	-	7	-	7	-	158 900
Dayton township	102	50	49	3	-	-	-	-	50 500
Clarion city (part)	63	32	28	3	-	-	-	-	49 500
Eagle Grove township	1 089	608	393	67	14	7	-	-	45 000
Eagle Grove city	1 029	581	368	59	14	7	-	-	44 200
Goldfield city (part)	19	8	9	2	-	-	-	-	57 500
Grant township	483	147	202	100	20	7	7	-	76 300
Clarion city (part)	401	131	195	62	13	-	-	-	68 000
Iowa township	122	88	19	-	15	-	-	-	29 600
Rowan city	70	60	10	-	-	-	-	-	25 300
Lake township	54	44	10	-	-	-	-	-	28 200
Clarion city (part)	37	27	10	-	-	-	-	-	25 300
Liberty township	238	137	92	3	4	-	2	-	39 200
Goldfield city (part)	217	137	73	3	2	-	2	-	36 300
Lincoln township	356	174	157	21	-	-	-	4	51 100

Table 25. **Home Value: 2000**—Con.

[Data based on a sample (except Tables 65-68). For information on confidentiality protection, coverage, sampling error, and nonsampling error, see Appendix G.
For location of definitions, see "How to Use This Census Report"]

State **County** **County Subdivision** **Place**	Specified owner-occupied housing units	Value of home							
		Less than $50,000	$50,000 to $99,999	$100,000 to $149,999	$150,000 to $199,999	$200,000 to $299,999	$300,000 to $499,999	$500,000 or more	Median (dollars)
Wright County—Con.									
Lincoln township—Con.									
Clarion city (part)	326	162	139	21	-	-	-	4	50 300
Norway township	7	-	-	7	-	-	-	-	112 500
Pleasant township	760	237	401	95	16	5	6	-	64 300
Belmond city (part)	695	230	366	85	9	5	-	-	63 500
Troy township	26	6	17	3	-	-	-	-	74 000
Vernon township	12	6	6	-	-	-	-	-	50 000
Wall Lake township	37	9	14	3	11	-	-	-	91 000
Woolstock township	102	67	35	-	-	-	-	-	43 300
Woolstock city	75	47	28	-	-	-	-	-	40 500

Table 26. **Home Value: 2000**

[Data based on a sample (except Tables 65-68). For information on confidentiality protection, coverage, sampling error, and nonsampling error, see Appendix G.
For location of definitions, see "How to Use This Census Report"]

State County Place	Specified owner-occupied housing units	Value of home							
		Less than $50,000	$50,000 to $99,999	$100,000 to $149,999	$150,000 to $199,999	$200,000 to $299,999	$300,000 to $499,999	$500,000 or more	Median (dollars)
The State	**665 442**	**135 833**	**301 591**	**134 212**	**53 228**	**29 483**	**8 938**	**2 157**	**82 500**
COUNTY									
Adair County	1 757	657	853	196	31	20	-	-	59 300
Adams County	840	453	302	60	14	9	2	-	46 500
Allamakee County	2 722	702	1 501	331	129	46	13	-	68 100
Appanoose County	2 803	1 563	953	198	50	21	8	10	45 400
Audubon County	1 585	818	601	111	31	17	2	5	48 700
Benton County	6 010	1 108	2 844	1 324	550	147	12	25	82 700
Black Hawk County	29 352	6 998	13 825	5 083	2 025	1 029	339	53	77 000
Boone County	6 190	1 460	2 934	1 113	409	241	33	-	74 900
Bremer County	5 223	639	2 680	1 165	388	312	39	-	88 000
Buchanan County	4 520	1 112	2 400	710	182	70	46	-	73 900
Buena Vista County	4 268	1 371	2 020	472	181	175	36	13	64 900
Butler County	3 757	1 327	1 825	482	81	26	12	4	62 200
Calhoun County	2 874	1 283	1 230	204	68	52	37	-	54 700
Carroll County	5 091	1 204	2 609	812	296	121	45	4	75 900
Cass County	3 463	1 368	1 578	343	106	68	-	-	59 500
Cedar County	4 062	471	2 234	936	312	80	25	4	84 600
Cerro Gordo County	11 912	2 629	5 907	1 799	821	503	229	24	75 400
Cherokee County	3 110	1 256	1 403	328	71	43	7	2	57 300
Chickasaw County	3 077	819	1 592	439	139	77	7	4	71 200
Clarke County	1 553	560	700	206	65	22	-	-	64 700
Clay County	4 061	1 034	1 995	592	230	166	40	4	74 400
Clayton County	3 704	1 070	2 000	369	130	98	26	11	66 400
Clinton County	12 264	3 561	6 138	1 867	439	208	31	20	70 900
Crawford County	3 538	1 426	1 657	313	103	31	2	6	58 200
Dallas County	9 197	1 042	3 189	2 191	1 428	763	514	70	108 000
Davis County	1 349	588	610	69	39	32	4	7	55 000
Decatur County	1 434	783	490	133	18	8	2	-	45 400
Delaware County	3 667	630	2 001	670	181	140	19	26	79 700
Des Moines County	10 545	2 874	5 244	1 496	606	198	112	15	70 100
Dickinson County	4 332	570	1 709	740	608	411	203	91	96 800
Dubuque County	20 347	1 384	10 435	5 290	1 845	941	359	93	93 300
Emmet County	2 722	1 264	1 158	222	57	13	8	-	53 000
Fayette County	4 785	1 912	2 246	450	123	23	11	20	58 300
Floyd County	3 906	1 183	2 037	494	123	41	26	2	64 700
Franklin County	2 566	1 106	1 133	225	56	31	11	4	55 200
Fremont County	1 722	622	791	221	49	20	17	2	64 400
Greene County	2 529	1 208	1 062	160	55	11	22	11	51 800
Grundy County	3 094	789	1 564	531	135	51	15	9	72 500
Guthrie County	2 795	1 036	1 089	264	159	162	83	2	61 800
Hamilton County	4 019	932	2 216	614	112	100	35	10	70 500
Hancock County	2 918	1 166	1 306	273	102	67	-	4	59 600
Hardin County	4 661	1 921	2 068	428	144	82	18	-	57 200
Harrison County	3 503	897	1 661	627	211	102	-	5	74 900
Henry County	4 030	871	2 132	656	220	128	21	2	76 700
Howard County	2 178	804	1 055	194	64	42	7	12	59 500
Humboldt County	2 749	881	1 244	385	127	95	12	5	71 700
Ida County	1 801	807	732	184	38	26	5	9	55 500
Iowa County	3 522	607	1 671	864	278	72	18	12	85 600
Jackson County	4 094	769	2 229	779	198	93	18	8	76 500
Jasper County	8 804	1 160	4 785	1 748	768	292	40	11	82 500
Jefferson County	3 036	747	1 472	469	151	149	48	-	72 500
Johnson County	18 853	283	4 386	7 179	3 373	2 596	857	179	131 500
Jones County	4 003	760	2 058	778	245	127	18	17	80 400
Keokuk County	2 560	1 217	1 106	170	61	4	2	-	51 900
Kossuth County	4 288	1 941	1 645	478	123	89	10	2	54 300
Lee County	9 006	3 361	4 193	967	262	143	60	20	60 300
Linn County	46 487	2 173	21 434	13 132	5 395	3 214	814	325	99 400
Louisa County	2 340	734	1 279	244	54	20	7	2	66 600
Lucas County	1 973	969	762	155	73	6	8	-	50 900
Lyon County	2 730	918	1 333	334	93	36	4	12	64 000
Madison County	2 569	383	1 238	645	172	95	27	9	87 700
Mahaska County	4 750	1 345	2 329	683	256	105	32	-	68 100
Marion County	6 997	1 148	3 118	1 613	667	342	94	15	88 300
Marshall County	9 345	2 444	4 772	1 341	576	192	7	13	71 200
Mills County	3 065	417	1 307	701	418	198	17	7	92 900
Mitchell County	2 619	862	1 261	357	88	40	11	-	66 500
Monona County	2 355	1 052	1 015	212	48	18	3	7	54 400
Monroe County	1 563	741	677	87	28	30	-	-	52 400
Montgomery County	2 775	1 227	1 209	241	48	43	7	-	55 900
Muscatine County	9 438	1 295	4 793	2 055	880	317	80	18	84 700
O'Brien County	3 844	1 540	1 634	413	175	61	18	3	58 300
Osceola County	1 788	824	796	106	34	22	6	-	53 400
Page County	3 739	1 525	1 734	306	129	43	-	2	60 000
Palo Alto County	2 435	1 107	1 024	225	59	13	5	2	53 500
Plymouth County	5 326	682	2 598	1 200	474	283	74	15	88 200
Pocahontas County	2 378	1 462	762	93	47	4	8	2	40 400
Polk County	91 507	7 681	36 071	27 567	11 225	6 159	2 316	488	103 100
Pottawattamie County	20 339	2 659	10 568	4 077	1 860	929	208	38	84 900
Poweshiek County	3 985	761	1 888	876	219	197	35	9	81 600
Ringgold County	978	552	302	76	36	8	2	2	45 000
Sac County	2 893	1 446	1 143	214	49	25	16	-	50 000
Scott County	38 874	3 890	18 409	8 476	4 352	2 797	814	136	92 400
Shelby County	3 003	751	1 495	466	181	75	24	11	73 800
Sioux County	6 604	1 103	3 208	1 647	361	235	25	25	84 700
Story County	13 911	540	4 797	4 684	2 159	1 389	293	49	115 800
Tama County	4 022	1 300	2 066	481	112	48	15	-	64 200
Taylor County	1 452	962	430	40	11	7	2	-	37 900
Union County	2 819	1 228	1 243	259	22	46	6	15	55 600

Table 26. **Home Value: 2000**—Con.

[Data based on a sample (except Tables 65-68). For information on confidentiality protection, coverage, sampling error, and nonsampling error, see Appendix G. For location of definitions, see "How to Use This Census Report"]

State County Place	Specified owner-occupied housing units	Value of home							
		Less than $50,000	$50,000 to $99,999	$100,000 to $149,999	$150,000 to $199,999	$200,000 to $299,999	$300,000 to $499,999	$500,000 or more	Median (dollars)
COUNTY—Con.									
Van Buren County	1 427	826	472	108	8	9	-	4	43 100
Wapello County	8 783	4 379	3 197	786	266	93	37	25	50 100
Warren County	8 800	330	3 922	2 899	1 111	487	51	-	102 000
Washington County	4 378	810	2 194	933	288	149	4	-	83 600
Wayne County	1 444	961	416	39	9	3	14	2	35 600
Webster County	9 711	3 067	4 707	1 184	447	230	56	20	66 000
Winnebago County	2 976	1 042	1 464	359	74	20	8	9	61 200
Winneshiek County	3 713	562	1 754	897	306	148	35	11	86 000
Woodbury County	22 811	4 502	11 888	4 084	1 479	659	159	40	76 400
Worth County	1 979	845	854	195	42	35	8	-	55 900
Wright County	3 766	1 784	1 530	320	87	19	22	4	52 500
PLACE									
Ackley city	546	284	228	30	2	2	-	-	48 700
Franklin County (part)	19	10	9	-	-	-	-	-	49 200
Hardin County (part)	527	274	219	30	2	2	-	-	48 700
Ackworth city, Warren County	16	6	8	-	2	-	-	-	60 000
Adair city	260	114	126	12	8	-	-	-	53 600
Adair County (part)	256	112	126	12	6	-	-	-	53 600
Guthrie County (part)	4	2	-	-	2	-	-	-	97 500
Adel city, Dallas County	778	97	349	236	56	27	13	-	94 600
Afton city, Union County	223	131	88	4	-	-	-	-	45 000
Agency city, Wapello County	208	68	128	12	-	-	-	-	62 500
Ainsworth city, Washington County	112	33	67	12	-	-	-	-	70 000
Akron city, Plymouth County	439	105	270	47	11	6	-	-	71 300
Albert City city, Buena Vista County	228	159	64	5	-	-	-	-	38 100
Albia city, Monroe County	981	442	459	58	6	16	-	-	54 400
Albion city, Marshall County	160	77	68	13	-	-	-	2	52 000
Alburnett city, Linn County	159	7	87	49	13	3	-	-	93 100
Alden city, Hardin County	257	141	100	10	4	-	2	-	47 300
Alexander city, Franklin County	48	33	13	-	2	-	-	-	36 700
Algona city, Kossuth County	1 635	481	803	262	55	34	-	-	68 800
Alleman city, Polk County	127	5	31	41	35	15	-	-	133 900
Allerton city, Wayne County	149	125	24	-	-	-	-	-	28 000
Allison city, Butler County	319	134	177	6	2	-	-	-	53 900
Alta city, Buena Vista County	463	113	272	55	15	6	2	-	69 500
Alta Vista city, Chickasaw County	88	59	27	2	-	-	-	-	41 700
Alton city, Sioux County	299	52	175	63	6	3	-	-	73 600
Altoona city, Polk County	2 518	45	793	1 078	445	141	8	8	115 600
Alvord city, Lyon County	61	38	23	-	-	-	-	-	39 300
Ames city, Story County	7 147	82	1 706	2 813	1 422	915	183	26	130 900
Anamosa city, Jones County	941	148	545	196	44	8	-	-	78 300
Andover city, Clinton County	33	18	13	-	2	-	-	-	48 500
Andrew city, Jackson County	105	39	60	6	-	-	-	-	64 500
Anita city, Cass County	318	181	116	15	6	-	-	-	44 800
Ankeny city, Polk County	6 370	53	1 053	3 298	1 296	545	111	14	128 600
Anthon city, Woodbury County	209	108	75	16	7	3	-	-	49 000
Aplington city, Butler County	337	115	175	41	6	-	-	-	65 200
Arcadia city, Carroll County	141	54	68	19	-	-	-	-	57 900
Archer city, O'Brien County	47	36	11	-	-	-	-	-	34 600
Aredale city, Butler County	25	24	1	-	-	-	-	-	13 800
Arion city, Crawford County	32	30	2	-	-	-	-	-	23 100
Arispe city, Union County	29	27	2	-	-	-	-	-	17 500
Arlington city, Fayette County	130	97	28	5	-	-	-	-	34 000
Armstrong city, Emmet County	334	188	124	20	2	-	-	-	44 900
Arnolds Park city, Dickinson County	332	35	149	58	43	32	11	4	90 000
Arthur city, Ida County	71	50	19	2	-	-	-	-	42 800
Asbury city, Dubuque County	679	8	78	386	157	43	7	-	127 800
Ashton city, Osceola County	154	100	52	-	2	-	-	-	39 600
Aspinwall city, Crawford County	20	16	2	2	-	-	-	-	38 800
Atalissa city, Muscatine County	64	20	35	7	2	-	-	-	58 000
Athelstan city, Taylor County	5	5	-	-	-	-	-	-	10 000-
Atkins city, Benton County	290	15	129	106	40	-	-	-	100 700
Atlantic city, Cass County	1 891	534	996	235	73	53	-	-	68 200
Auburn city, Sac County	105	57	39	5	2	2	-	-	45 900
Audubon city, Audubon County	779	364	337	63	15	-	-	-	52 500
Aurelia city, Cherokee County	323	120	174	27	2	-	-	-	59 900
Aurora city, Buchanan County	58	32	22	2	2	-	-	-	46 700
Avoca city, Pottawattamie County	480	113	259	71	23	12	2	-	73 000
Ayrshire city, Palo Alto County	66	59	4	-	-	3	-	-	24 300
Badger city, Webster County	174	43	107	24	-	-	-	-	72 500
Bagley city, Guthrie County	84	46	38	-	-	-	-	-	42 000
Baldwin city, Jackson County	40	29	11	-	-	-	-	-	31 700
Balltown city, Dubuque County	13	1	8	4	-	-	-	-	91 700
Bancroft city, Kossuth County	255	135	109	11	-	-	-	-	47 600
Bankston city, Dubuque County	8	-	8	-	-	-	-	-	75 000
Barnes City city	56	48	8	-	-	-	-	-	28 200
Mahaska County (part)	56	48	8	-	-	-	-	-	28 200
Poweshiek County (part)	-	-	-	-	-	-	-	-	-
Barnum city, Webster County	53	27	26	-	-	-	-	-	49 600
Bassett city, Chickasaw County	23	19	4	-	-	-	-	-	40 600
Batavia city, Jefferson County	139	79	52	6	2	-	-	-	44 100
Battle Creek city, Ida County	240	163	71	4	1	-	-	1	38 500
Baxter city, Jasper County	255	36	173	38	8	-	-	-	78 500
Bayard city, Guthrie County	151	129	20	2	-	-	-	-	32 300
Beacon city, Mahaska County	96	43	51	2	-	-	-	-	52 900

Table 26. **Home Value: 2000**—Con.

[Data based on a sample (except Tables 65-68). For information on confidentiality protection, coverage, sampling error, and nonsampling error, see Appendix G. For location of definitions, see "How to Use This Census Report"]

State County Place	Specified owner-occupied housing units	Value of home							
		Less than $50,000	$50,000 to $99,999	$100,000 to $149,999	$150,000 to $199,999	$200,000 to $299,999	$300,000 to $499,999	$500,000 or more	Median (dollars)
PLACE—Con.									
Beaconsfield city, Ringgold County	2	-	2	-	-	-	-	-	55 000
Beaman city, Grundy County	51	35	13	3	-	-	-	-	43 200
Beaver city, Boone County	18	18	-	-	-	-	-	-	27 800
Bedford city, Taylor County	496	332	155	2	4	3	-	-	38 500
Belle Plaine city, Benton County	814	325	425	53	11	-	-	-	57 400
Bellevue city, Jackson County	611	51	376	147	32	5	-	-	85 700
Belmond city, Wright County	788	245	444	85	9	5	-	-	62 800
Bennett city, Cedar County	126	33	76	17	-	-	-	-	62 000
Benton city, Ringgold County	10	10	-	-	-	-	-	-	18 300
Berkley city, Boone County	6	2	4	-	-	-	-	-	55 000
Bernard city, Dubuque County	30	8	20	2	-	-	-	-	65 000
Bertram city, Linn County	88	3	29	27	12	15	2	-	130 300
Bettendorf city, Scott County	8 657	211	3 202	2 157	1 392	1 217	439	39	118 400
Bevington city	10	-	7	3	-	-	-	-	65 000
Madison County (part)	7	-	7	-	-	-	-	-	57 000
Warren County (part)	3	-	-	3	-	-	-	-	112 500
Birmingham city, Van Buren County	120	68	52	-	-	-	-	-	46 500
Blairsburg city, Hamilton County	61	28	31	2	-	-	-	-	53 100
Blairstown city, Benton County	200	19	116	58	7	-	-	-	84 400
Blakesburg city, Wapello County	92	74	16	2	-	-	-	-	37 500
Blanchard city, Page County	27	23	4	-	-	-	-	-	12 500
Blencoe city, Monona County	81	56	23	2	-	-	-	-	39 200
Blockton city, Taylor County	49	41	8	-	-	-	-	-	19 200
Bloomfield city, Davis County	748	335	355	28	18	8	4	-	53 300
Blue Grass city, Scott County	353	12	233	83	23	2	-	-	90 600
Bode city, Humboldt County	101	84	17	-	-	-	-	-	33 000
Bonaparte city, Van Buren County	115	76	30	7	2	-	-	-	34 300
Bondurant city, Polk County	527	7	326	163	28	-	-	3	91 500
Boone city, Boone County	3 350	906	1 731	510	115	80	8	-	67 400
Bouton city, Dallas County	34	24	8	2	-	-	-	-	27 500
Boxholm city, Boone County	79	55	24	-	-	-	-	-	37 500
Boyden city, Sioux County	202	67	101	28	2	4	-	-	66 500
Braddyville city, Page County	49	27	22	-	-	-	-	-	48 100
Bradgate city, Humboldt County	35	35	-	-	-	-	-	-	17 800
Brandon city, Buchanan County	90	37	48	3	2	-	-	-	54 700
Brayton city, Audubon County	44	34	7	-	-	3	-	-	23 800
Breda city, Carroll County	150	52	78	15	1	4	-	-	61 700
Bridgewater city, Adair County	68	63	-	5	-	-	-	-	14 800
Brighton city, Washington County	182	104	67	11	-	-	-	-	41 900
Bristow city, Butler County	55	54	1	-	-	-	-	-	27 300
Britt city, Hancock County	654	264	327	47	12	4	-	-	60 700
Bronson city, Woodbury County	77	16	37	24	-	-	-	-	80 500
Brooklyn city, Poweshiek County	358	64	248	36	8	-	-	2	69 400
Brunsville city, Plymouth County	42	2	38	2	-	-	-	-	77 300
Buckeye city, Hardin County	31	29	2	-	-	-	-	-	22 500
Buck Grove city, Crawford County	15	13	2	-	-	-	-	-	36 300
Buffalo city, Scott County	347	64	214	40	20	5	2	2	74 100
Buffalo Center city, Winnebago County	335	222	104	9	-	-	-	-	36 800
Burlington city, Des Moines County	7 234	2 374	3 599	750	327	93	76	15	63 300
Burt city, Kossuth County	173	126	43	4	-	-	-	-	33 500
Bussey city, Marion County	109	71	38	-	-	-	-	-	42 800
Calamus city, Clinton County	128	44	73	11	-	-	-	-	67 500
Callender city, Webster County	106	53	49	4	-	-	-	-	50 000
Calmar city, Winneshiek County	286	63	175	38	10	-	-	-	67 800
Calumet city, O'Brien County	65	41	18	2	4	-	-	-	39 200
Camanche city, Clinton County	1 154	146	723	209	31	45	-	-	80 600
Cambridge city, Story County	230	19	158	43	8	2	-	-	83 800
Cantril city, Van Buren County	70	54	14	2	-	-	-	-	34 600
Carbon city, Adams County	13	13	-	-	-	-	-	-	10 000-
Carlisle city	848	39	435	299	53	22	-	-	96 300
Polk County (part)	16	8	-	-	8	-	-	-	100 000
Warren County (part)	832	31	435	299	45	22	-	-	96 300
Carpenter city, Mitchell County	45	39	6	-	-	-	-	-	32 100
Carroll city, Carroll County	2 604	279	1 418	556	250	75	26	-	86 400
Carson city, Pottawattamie County	217	49	99	61	6	2	-	-	82 000
Carter Lake city, Pottawattamie County	871	201	520	87	6	51	6	-	70 400
Cascade city	528	68	329	125	6	-	-	-	82 900
Dubuque County (part)	398	68	240	84	6	-	-	-	79 600
Jones County (part)	130	-	89	41	-	-	-	-	88 600
Casey city	150	103	43	2	2	-	-	-	38 900
Adair County (part)	-	-	-	-	-	-	-	-	-
Guthrie County (part)	150	103	43	2	2	-	-	-	38 900
Castalia city, Winneshiek County	53	41	12	-	-	-	-	-	39 600
Castana city, Monona County	48	43	5	-	-	-	-	-	23 300
Cedar Falls city, Black Hawk County	6 877	430	2 876	2 011	952	499	103	6	102 500
Cedar Rapids city, Linn County	30 081	1 616	15 554	7 858	2 743	1 718	392	200	95 200
Center Junction city, Jones County	49	28	16	5	-	-	-	-	46 100
Center Point city, Linn County	568	49	304	177	36	-	2	-	89 600
Centerville city, Appanoose County	1 413	793	495	105	7	6	-	7	45 700
Central City city, Linn County	341	48	220	61	6	2	2	2	78 400
Centralia city, Dubuque County	30	-	19	8	3	-	-	-	93 300
Chariton city, Lucas County	1 255	622	529	84	14	6	-	-	50 400
Charles City city, Floyd County	2 133	615	1 228	224	59	-	7	-	63 600
Charlotte city, Clinton County	102	37	54	9	2	-	-	-	62 700

Table 26. **Home Value: 2000**—Con.

[Data based on a sample (except Tables 65-68). For information on confidentiality protection, coverage, sampling error, and nonsampling error, see Appendix G. For location of definitions, see "How to Use This Census Report"]

State County Place	Specified owner-occupied housing units	Value of home							
		Less than $50,000	$50,000 to $99,999	$100,000 to $149,999	$150,000 to $199,999	$200,000 to $299,999	$300,000 to $499,999	$500,000 or more	Median (dollars)
PLACE—Con.									
Charter Oak city, Crawford County	189	133	56	-	-	-	-	-	36 100
Chatsworth city, Sioux County	27	27	-	-	-	-	-	-	25 500
Chelsea city, Tama County	71	59	10	2	-	-	-	-	30 700
Cherokee city, Cherokee County	1 476	624	692	112	17	31	-	-	54 500
Chester city, Howard County	45	23	20	-	-	2	-	-	49 000
Chillicothe city, Wapello County	15	4	11	-	-	-	-	-	53 900
Churdan city, Greene County	147	131	16	-	-	-	-	-	27 400
Cincinnati city, Appanoose County	136	115	21	-	-	-	-	-	18 400
Clare city, Webster County	59	23	31	4	1	-	-	-	61 300
Clarence city, Cedar County	279	73	172	31	3	-	-	-	65 900
Clarinda city, Page County	1 245	386	678	122	42	17	-	-	68 300
Clarion city, Wright County	827	352	372	86	13	-	-	4	57 900
Clarksville city, Butler County	414	195	180	39	-	-	-	-	52 200
Clayton city, Clayton County	19	3	11	2	-	3	-	-	81 000
Clearfield city	103	95	8	-	-	-	-	-	24 100
Ringgold County (part)	2	-	2	-	-	-	-	-	75 000
Taylor County (part)	101	95	6	-	-	-	-	-	23 800
Clear Lake city, Cerro Gordo County	2 210	202	1 098	417	222	125	134	12	90 900
Cleghorn city, Cherokee County	93	43	46	4	-	-	-	-	55 800
Clemons city, Marshall County	47	40	7	-	-	-	-	-	27 900
Clermont city, Fayette County	228	69	114	40	5	-	-	-	70 000
Clinton city, Clinton County	7 250	2 736	3 378	815	196	93	20	12	61 300
Clio city, Wayne County	34	32	2	-	-	-	-	-	18 800
Clive city	3 354	11	162	852	1 118	596	550	65	180 700
Dallas County (part)	700	-	9	42	329	163	157	-	196 400
Polk County (part)	2 654	11	153	810	789	433	393	65	172 600
Clutier city, Tama County	88	58	30	-	-	-	-	-	39 600
Coalville CDP, Webster County	193	64	105	24	-	-	-	-	63 500
Coburg city, Montgomery County	4	2	2	-	-	-	-	-	52 500
Coggon city, Linn County	221	50	134	33	4	-	-	-	77 400
Coin city, Page County	65	52	13	-	-	-	-	-	27 500
Colesburg city, Delaware County	143	54	81	8	-	-	-	-	58 000
Colfax city, Jasper County	539	103	351	67	14	4	-	-	72 300
College Springs city, Page County	77	52	17	8	-	-	-	-	38 800
Collins city, Story County	143	59	66	18	-	-	-	-	56 300
Colo city, Story County	261	52	166	37	4	2	-	-	72 200
Columbus City city, Louisa County	74	29	41	4	-	-	-	-	61 400
Columbus Junction city, Louisa County	383	81	259	38	3	2	-	-	69 400
Colwell city, Floyd County	25	17	8	-	-	-	-	-	26 900
Conesville city, Muscatine County	48	15	32	1	-	-	-	-	55 600
Conrad city, Grundy County	313	41	173	64	33	2	-	-	81 200
Conway city, Taylor County	12	9	3	-	-	-	-	-	32 500
Coon Rapids city	363	152	176	32	-	3	-	-	56 600
Carroll County (part)	363	152	176	32	-	3	-	-	56 600
Guthrie County (part)	-	-	-	-	-	-	-	-	-
Coppock city	2	2	-	-	-	-	-	-	10 000-
Henry County (part)	2	2	-	-	-	-	-	-	10 000-
Jefferson County (part)	-	-	-	-	-	-	-	-	-
Washington County (part)	-	-	-	-	-	-	-	-	-
Coralville city, Johnson County	2 493	34	637	1 022	421	223	134	22	127 200
Corning city, Adams County	525	259	222	39	5	-	-	-	50 700
Correctionville city, Woodbury County	234	114	113	7	-	-	-	-	50 800
Corwith city, Hancock County	104	81	23	-	-	-	-	-	37 000
Corydon city, Wayne County	473	254	186	23	9	1	-	-	46 400
Cotter city, Louisa County	15	7	8	-	-	-	-	-	51 300
Coulter city, Franklin County	59	43	16	-	-	-	-	-	31 500
Council Bluffs city, Pottawattamie County	13 268	1 986	8 049	2 057	675	366	112	23	78 200
Craig city, Plymouth County	33	22	11	-	-	-	-	-	45 000
Crawfordsville city, Washington County	84	36	44	2	2	-	-	-	53 500
Crescent city, Pottawattamie County	160	6	70	55	25	4	-	-	102 900
Cresco city, Howard County	1 125	367	589	101	44	24	-	-	63 200
Creston city, Union County	2 023	809	1 004	193	11	6	-	-	57 700
Cromwell city, Union County	37	27	8	2	-	-	-	-	33 400
Crystal Lake city, Hancock County	88	58	28	-	2	-	-	-	38 900
Cumberland city, Cass County	85	77	8	-	-	-	-	-	23 300
Cumming city, Warren County	45	5	21	15	2	-	2	-	91 300
Curlew city, Palo Alto County	13	11	2	-	-	-	-	-	26 300
Cushing city, Woodbury County	84	68	10	6	-	-	-	-	30 000
Cylinder city, Palo Alto County	30	23	2	3	-	-	2	-	35 000
Dakota City city, Humboldt County	266	72	178	16	-	-	-	-	66 500
Dallas Center city, Dallas County	460	35	222	140	43	18	2	-	96 600
Dana city, Greene County	16	14	2	-	-	-	-	-	15 000
Danbury city, Woodbury County	145	79	60	6	-	-	-	-	43 500
Danville city, Des Moines County	237	36	167	30	4	-	-	-	78 300
Davenport city, Scott County	22 959	3 274	12 809	4 021	1 618	920	261	56	80 200
Davis City city, Decatur County	68	65	-	3	-	-	-	-	14 100
Dawson city, Dallas County	42	33	7	-	-	-	2	-	33 000
Dayton city, Webster County	261	132	115	14	-	-	-	-	49 400
Decatur City city, Decatur County	49	32	13	4	-	-	-	-	32 900
Decorah city, Winneshiek County	1 611	99	778	443	198	82	2	9	96 000
Dedham city, Carroll County	81	45	28	8	-	-	-	-	39 600
Deep River city, Poweshiek County	87	60	27	-	-	-	-	-	40 300
Defiance city, Shelby County	95	37	52	4	2	-	-	-	57 000
Delaware city, Delaware County	51	21	22	6	2	-	-	-	53 800
Delhi city, Delaware County	141	10	91	37	3	-	-	-	83 800

Table 26. **Home Value: 2000**—Con.

[Data based on a sample (except Tables 65-68). For information on confidentiality protection, coverage, sampling error, and nonsampling error, see Appendix G. For location of definitions, see "How to Use This Census Report"]

State County Place	Specified owner-occupied housing units	Value of home							
		Less than $50,000	$50,000 to $99,999	$100,000 to $149,999	$150,000 to $199,999	$200,000 to $299,999	$300,000 to $499,999	$500,000 or more	Median (dollars)
PLACE—Con.									
Delmar city, Clinton County	142	63	70	7	2	-	-	-	58 900
Deloit city, Crawford County	80	51	29	-	-	-	-	-	36 000
Delphos city, Ringgold County	5	5	-	-	-	-	-	-	23 800
Delta city, Keokuk County	107	103	4	-	-	-	-	-	20 800
Denison city, Crawford County	1 527	302	954	193	56	22	-	-	72 500
Denver city, Bremer County	455	19	265	128	25	16	2	-	92 900
Derby city, Lucas County	47	27	20	-	-	-	-	-	28 800
Des Moines city, Polk County	46 921	6 830	27 138	9 206	2 092	1 027	502	126	81 100
De Soto city, Dallas County	208	31	120	41	16	-	-	-	88 100
De Witt city, Clinton County	1 404	127	776	399	79	14	9	-	90 700
Dexter city, Dallas County	185	50	106	29	-	-	-	-	77 100
Diagonal city, Ringgold County	87	78	9	-	-	-	-	-	19 700
Dickens city, Clay County	50	43	5	2	-	-	-	-	31 700
Dike city, Grundy County	284	23	134	98	10	13	6	-	95 200
Dixon city, Scott County	69	20	36	11	2	-	-	-	70 300
Dolliver city, Emmet County	40	29	11	-	-	-	-	-	27 500
Donahue city, Scott County	100	12	58	19	9	2	-	-	90 500
Donnellson city, Lee County	250	58	155	25	10	-	2	-	67 400
Doon city, Lyon County	141	50	82	9	-	-	-	-	58 500
Douds CDP, Van Buren County	63	46	6	11	-	-	-	-	41 900
Dougherty city, Cerro Gordo County	33	30	3	-	-	-	-	-	18 300
Dow City city, Crawford County	127	90	37	-	-	-	-	-	40 200
Dows city	212	179	33	-	-	-	-	-	31 100
Franklin County (part)	33	24	9	-	-	-	-	-	31 300
Wright County (part)	179	155	24	-	-	-	-	-	31 100
Drakesville city, Davis County	47	35	12	-	-	-	-	-	32 100
Dubuque city, Dubuque County	13 412	1 047	7 679	3 036	851	478	249	72	88 400
Dumont city, Butler County	208	147	53	8	-	-	-	-	33 300
Duncombe city, Webster County	126	61	55	10	-	-	-	-	51 400
Dundee city, Delaware County	53	25	22	6	-	-	-	-	52 500
Dunkerton city, Black Hawk County	177	34	80	52	11	-	-	-	82 800
Dunlap city, Harrison County	341	181	139	19	-	2	-	-	48 000
Durango city, Dubuque County	7	-	7	-	-	-	-	-	72 500
Durant city	498	19	283	148	44	4	-	-	89 900
Cedar County (part)	477	19	277	144	35	2	-	-	89 200
Muscatine County (part)	-	-	-	-	-	-	-	-	-
Scott County (part)	21	-	6	4	9	2	-	-	151 800
Dyersville city	1 208	38	659	323	152	36	-	-	95 000
Delaware County (part)	20	-	-	20	-	-	-	-	119 200
Dubuque County (part)	1 188	38	659	303	152	36	-	-	94 400
Dysart city, Tama County	387	62	264	54	7	-	-	-	75 000
Eagle Grove city, Wright County	1 029	581	368	59	14	7	-	-	44 200
Earlham city, Madison County	333	22	178	96	31	4	2	-	91 400
Earling city, Shelby County	132	49	62	9	12	-	-	-	57 700
Earlville city, Delaware County	209	44	136	27	-	-	-	2	67 300
Early city, Sac County	182	104	74	2	-	2	-	-	41 300
East Peru city, Madison County	39	34	3	2	-	-	-	-	18 100
Eddyville city	243	109	117	13	4	-	-	-	53 700
Mahaska County (part)	53	19	28	4	2	-	-	-	66 300
Monroe County (part)	1	1	-	-	-	-	-	-	37 500
Wapello County (part)	189	89	89	9	2	-	-	-	51 900
Edgewood city	238	46	161	17	6	6	2	-	69 800
Clayton County (part)	86	26	60	-	-	-	-	-	60 600
Delaware County (part)	152	20	101	17	6	6	2	-	77 600
Elberon city, Tama County	63	32	27	4	-	-	-	-	48 800
Eldon city, Wapello County	311	250	57	2	2	-	-	-	30 800
Eldora city, Hardin County	774	395	309	44	17	-	9	-	48 800
Eldridge city, Scott County	1 075	6	268	407	299	87	8	-	131 900
Elgin city, Fayette County	201	83	104	12	2	-	-	-	58 800
Elkader city, Clayton County	423	113	265	31	12	2	-	-	66 000
Elkhart city, Polk County	60	11	37	10	2	-	-	-	75 000
Elk Horn city, Shelby County	191	67	112	12	-	-	-	-	64 000
Elkport city, Clayton County	25	25	-	-	-	-	-	-	40 400
Elk Run Heights city, Black Hawk County	342	49	254	29	10	-	-	-	71 500
Elliott city, Montgomery County	122	89	33	-	-	-	-	-	32 500
Ellston city, Ringgold County	19	15	4	-	-	-	-	-	13 200
Ellsworth city, Hamilton County	132	41	76	15	-	-	-	-	65 700
Elma city, Howard County	166	119	43	2	2	-	-	-	34 400
Ely city, Linn County	284	-	71	123	72	15	3	-	122 800
Emerson city, Mills County	161	83	68	8	2	-	-	-	49 200
Emmetsburg city, Palo Alto County	992	335	508	107	36	6	-	-	61 700
Epworth city, Dubuque County	349	18	239	78	14	-	-	-	85 200
Essex city, Page County	226	122	98	4	-	2	-	-	48 300
Estherville city, Emmet County	1 760	774	818	130	34	-	4	-	54 500
Evansdale city, Black Hawk County	1 224	372	724	91	28	9	-	-	61 500
Everly city, Clay County	191	80	98	10	3	-	-	-	56 500
Exira city, Audubon County	280	190	85	3	-	2	-	-	38 500
Exline city, Appanoose County	39	28	11	-	-	-	-	-	33 100
Fairbank city	291	60	171	50	3	7	-	-	77 100
Buchanan County (part)	226	57	134	31	-	4	-	-	73 800
Fayette County (part)	65	3	37	19	3	3	-	-	89 500

Table 26. **Home Value: 2000**—Con.

[Data based on a sample (except Tables 65-68). For information on confidentiality protection, coverage, sampling error, and nonsampling error, see Appendix G. For location of definitions, see "How to Use This Census Report"]

State County Place	Specified owner-occupied housing units	Value of home							
		Less than $50,000	$50,000 to $99,999	$100,000 to $149,999	$150,000 to $199,999	$200,000 to $299,999	$300,000 to $499,999	$500,000 or more	Median (dollars)
PLACE—Con.									
Fairfax city, Linn County	282	7	121	106	37	11	-	-	105 200
Fairfield city, Jefferson County	1 996	411	1 051	312	82	104	36	-	73 200
Farley city, Dubuque County	396	24	237	102	22	9	2	-	87 200
Farmersburg city, Clayton County	88	29	55	3	1	-	-	-	54 800
Farmington city, Van Buren County	192	111	73	8	-	-	-	-	39 900
Farnhamville city	143	87	54	2	-	-	-	-	42 300
Calhoun County (part)	143	87	54	2	-	-	-	-	42 300
Webster County (part)	-	-	-	-	-	-	-	-	-
Farragut city, Fremont County	176	62	96	14	4	-	-	-	57 400
Fayette city, Fayette County	216	92	98	16	7	3	-	-	55 000
Fenton city, Kossuth County	129	109	20	-	-	-	-	-	23 000
Ferguson city, Marshall County	36	30	6	-	-	-	-	-	26 900
Fertile city, Worth County	118	61	43	14	-	-	-	-	48 800
Floris city, Davis County	23	21	2	-	-	-	-	-	18 400
Floyd city, Floyd County	116	70	38	6	2	-	-	-	45 000
Fonda city, Pocahontas County	212	177	33	2	-	-	-	-	27 600
Fontanelle city, Adair County	224	120	98	-	2	4	-	-	47 300
Forest City city	1 030	239	644	125	22	-	-	-	65 800
Hancock County (part)	22	-	-	12	10	-	-	-	145 800
Winnebago County (part)	1 008	239	644	113	12	-	-	-	65 000
Fort Atkinson city, Winneshiek County	115	36	62	17	-	-	-	-	70 300
Fort Dodge city, Webster County	6 209	1 907	3 127	663	331	140	41	-	65 600
Fort Madison city, Lee County	2 925	1 314	1 281	245	36	12	28	9	53 700
Fostoria city, Clay County	72	23	42	7	-	-	-	-	62 200
Franklin city, Lee County	44	17	17	6	2	2	-	-	62 000
Fraser city, Boone County	31	20	6	3	2	-	-	-	28 800
Fredericksburg city, Chickasaw County	310	109	160	37	2	-	2	-	62 400
Frederika city, Bremer County	72	20	39	8	-	5	-	-	60 900
Fredonia city, Louisa County	38	25	11	-	2	-	-	-	46 800
Fremont city, Mahaska County	209	89	113	5	2	-	-	-	56 700
Fruitland city, Muscatine County	210	11	64	109	22	-	-	4	114 700
Galt city, Wright County	13	11	-	2	-	-	-	-	34 400
Galva city, Ida County	141	117	24	-	-	-	-	-	35 500
Garber city, Clayton County	38	20	16	-	-	2	-	-	48 300
Garden Grove city, Decatur County	52	41	11	-	-	-	-	-	20 000
Garnavillo city, Clayton County	221	53	156	6	-	4	-	2	64 500
Garner city, Hancock County	816	134	494	140	18	30	-	-	74 000
Garrison city, Benton County	108	63	45	-	-	-	-	-	41 800
Garwin city, Tama County	182	87	93	2	-	-	-	-	51 100
Geneva city, Franklin County	52	41	11	-	-	-	-	-	35 800
George city, Lyon County	351	176	161	12	2	-	-	-	49 900
Gibson city, Keokuk County	30	17	13	-	-	-	-	-	46 700
Gilbert city, Story County	228	3	72	109	42	2	-	-	114 600
Gilbertville city, Black Hawk County	230	32	129	51	16	2	-	-	82 300
Gillett Grove city, Clay County	14	12	2	-	-	-	-	-	17 500
Gilman city, Marshall County	160	64	93	3	-	-	-	-	55 500
Gilmore City city	170	133	37	-	-	-	-	-	39 200
Humboldt County (part)	103	89	14	-	-	-	-	-	37 800
Pocahontas County (part)	67	44	23	-	-	-	-	-	41 300
Gladbrook city, Tama County	323	134	173	16	-	-	-	-	57 400
Glenwood city, Mills County	1 124	54	636	330	88	16	-	-	91 900
Glidden city, Carroll County	347	101	208	36	-	2	-	-	66 200
Goldfield city, Wright County	236	145	82	5	2	-	2	-	38 300
Goodell city, Hancock County	58	50	8	-	-	-	-	-	27 500
Goose Lake city, Clinton County	73	17	52	4	-	-	-	-	67 800
Gowrie city, Webster County	299	97	162	22	13	5	-	-	62 600
Graettinger city, Palo Alto County	295	166	119	10	-	-	-	-	42 600
Graf city, Dubuque County	24	1	10	13	-	-	-	-	101 900
Grafton city, Worth County	81	57	20	4	-	-	-	-	42 100
Grand Junction city, Greene County	241	166	67	-	7	1	-	-	37 500
Grand Mound city, Clinton County	187	22	147	10	8	-	-	-	72 000
Grand River city, Decatur County	64	56	8	-	-	-	-	-	23 300
Grandview city, Louisa County	130	34	92	4	-	-	-	-	63 900
Granger city, Dallas County	153	19	84	43	5	2	-	-	88 300
Grant city, Montgomery County	35	25	10	-	-	-	-	-	34 400
Granville city, Sioux County	101	46	51	4	-	-	-	-	52 300
Gravity city, Taylor County	73	68	-	2	3	-	-	-	22 300
Gray city, Audubon County	29	24	5	-	-	-	-	-	14 600
Greeley city, Delaware County	84	45	39	-	-	-	-	-	48 000
Greene city, Butler County	401	190	183	26	1	1	-	-	52 800
Greenfield city, Adair County	630	198	326	88	13	5	-	-	60 700
Greenville city, Clay County	40	38	2	-	-	-	-	-	25 000
Grimes city	1 119	-	273	619	184	43	-	-	119 500
Dallas County (part)	-	-	-	-	-	-	-	-	-
Polk County (part)	1 119	-	273	619	184	43	-	-	119 500
Grinnell city, Poweshiek County	2 020	318	932	535	104	121	10	-	88 200
Griswold city, Cass County	347	172	165	8	-	2	-	-	50 200
Grundy Center city, Grundy County	796	177	458	112	31	15	3	-	73 600
Gruver city, Emmet County	28	20	6	2	-	-	-	-	37 500
Guernsey city, Poweshiek County	21	6	10	3	2	-	-	-	72 500
Guthrie Center city, Guthrie County	507	250	225	27	2	3	-	-	50 500
Guttenberg city, Clayton County	544	84	337	93	12	18	-	-	82 200
Halbur city, Carroll County	80	32	38	10	-	-	-	-	60 900
Hamburg city, Fremont County	356	146	159	32	15	2	2	-	58 900
Hamilton city, Marion County	29	17	12	-	-	-	-	-	41 700

Table 26. **Home Value: 2000**—Con.

[Data based on a sample (except Tables 65-68). For information on confidentiality protection, coverage, sampling error, and nonsampling error, see Appendix G. For location of definitions, see "How to Use This Census Report"]

State County Place	Specified owner-occupied housing units	Value of home							
		Less than $50,000	$50,000 to $99,999	$100,000 to $149,999	$150,000 to $199,999	$200,000 to $299,999	$300,000 to $499,999	$500,000 or more	Median (dollars)
PLACE—Con.									
Hampton city, Franklin County	1 160	461	523	136	12	28	-	-	56 900
Hancock city, Pottawattamie County	65	36	22	5	2	-	-	-	46 500
Hanlontown city, Worth County	63	36	27	-	-	-	-	-	45 000
Hansell city, Franklin County	33	25	8	-	-	-	-	-	39 200
Harcourt city, Webster County	92	56	32	2	2	-	-	-	38 900
Hardy city, Humboldt County	29	25	4	-	-	-	-	-	13 200
Harlan city, Shelby County	1 419	308	765	209	79	43	9	6	75 600
Harper city, Keokuk County	36	25	11	-	-	-	-	-	45 000
Harpers Ferry city, Allamakee County	122	24	70	18	10	-	-	-	73 000
Harris city, Osceola County	50	36	14	-	-	-	-	-	28 300
Hartford city, Warren County	208	29	143	36	-	-	-	-	78 600
Hartley city, O'Brien County	530	279	213	32	4	-	-	2	48 500
Hartwick city, Poweshiek County	31	11	20	-	-	-	-	-	54 100
Harvey city, Marion County	47	24	23	-	-	-	-	-	49 300
Hastings city, Mills County	44	30	8	6	-	-	-	-	35 600
Havelock city, Pocahontas County	67	63	4	-	-	-	-	-	11 700
Haverhill city, Marshall County	54	11	36	7	-	-	-	-	70 000
Hawarden city, Sioux County	707	291	346	34	30	-	-	6	59 600
Hawkeye city, Fayette County	147	78	62	7	-	-	-	-	48 200
Hayesville city, Keokuk County	27	21	6	-	-	-	-	-	27 900
Hazleton city, Buchanan County	202	116	77	7	2	-	-	-	44 000
Hedrick city, Keokuk County	207	127	77	1	2	-	-	-	42 900
Henderson city, Mills County	54	22	28	2	2	-	-	-	62 200
Hepburn city, Page County	10	10	-	-	-	-	-	-	22 500
Hiawatha city, Linn County	986	8	378	306	175	104	15	-	112 000
Hills city, Johnson County	173	2	71	86	7	7	-	-	105 800
Hillsboro city, Henry County	59	41	18	-	-	-	-	-	41 800
Hinton city, Plymouth County	226	25	78	65	26	28	4	-	106 600
Holland city, Grundy County	88	51	33	4	-	-	-	-	46 300
Holstein city, Ida County	449	170	229	36	8	2	-	4	59 100
Holy Cross city, Dubuque County	93	5	61	27	-	-	-	-	89 500
Hopkinton city, Delaware County	198	65	97	27	9	-	-	-	66 100
Hornick city, Woodbury County	91	30	54	7	-	-	-	-	61 800
Hospers city, Sioux County	211	72	115	17	5	2	-	-	67 200
Houghton city, Lee County	34	3	24	5	2	-	-	-	75 000
Hubbard city, Hardin County	295	119	158	14	4	-	-	-	59 500
Hudson city, Black Hawk County	608	17	279	172	57	62	16	5	102 500
Hull city, Sioux County	496	101	291	82	18	4	-	-	75 200
Humboldt city, Humboldt County	1 305	158	763	260	72	40	12	-	83 700
Humeston city, Wayne County	171	133	35	3	-	-	-	-	33 200
Huxley city, Story County	499	4	191	214	65	25	-	-	111 400
Ida Grove city, Ida County	645	243	281	102	9	10	-	-	62 600
Imogene city, Fremont County	10	9	1	-	-	-	-	-	36 700
Independence city, Buchanan County	1 563	315	954	214	50	18	12	-	75 600
Indianola city, Warren County	2 648	29	1 205	986	294	121	13	-	103 700
Inwood city, Lyon County	251	58	135	44	12	-	2	-	71 400
Ionia city, Chickasaw County	79	39	35	2	3	-	-	-	50 300
Iowa City city, Johnson County	9 698	106	2 334	4 024	1 629	1 215	296	94	128 300
Iowa Falls city, Hardin County	1 410	459	711	130	51	59	-	-	64 000
Ireton city, Sioux County	186	64	96	24	2	-	-	-	65 200
Irwin city, Shelby County	117	72	41	4	-	-	-	-	42 500
Jackson Junction city, Winneshiek County	13	4	2	7	-	-	-	-	101 800
Jamaica city, Guthrie County	59	33	24	-	2	-	-	-	44 200
Janesville city	234	42	138	48	6	-	-	-	77 600
Black Hawk County (part)	33	-	20	13	-	-	-	-	94 200
Bremer County (part)	201	42	118	35	6	-	-	-	74 600
Jefferson city, Greene County	1 308	475	684	95	28	6	14	6	58 900
Jesup city	652	82	408	132	20	10	-	-	82 400
Black Hawk County (part)	-	-	-	-	-	-	-	-	-
Buchanan County (part)	652	82	408	132	20	10	-	-	82 400
Jewell Junction city, Hamilton County	353	47	212	86	4	4	-	-	82 800
Johnston city, Polk County	2 324	18	124	600	586	680	286	30	188 300
Joice city, Worth County	75	44	31	-	-	-	-	-	44 100
Jolley city, Calhoun County	21	18	1	2	-	-	-	-	10 000-
Kalona city, Washington County	546	35	242	185	63	21	-	-	99 400
Kamrar city, Hamilton County	64	49	15	-	-	-	-	-	32 500
Kanawha city, Hancock County	247	167	74	2	-	2	-	2	35 400
Kellerton city, Ringgold County	79	64	13	2	-	-	-	-	25 600
Kelley city, Story County	72	8	42	17	2	3	-	-	85 500
Kellogg city, Jasper County	186	40	116	7	15	8	-	-	70 500
Kensett city, Worth County	102	72	30	-	-	-	-	-	40 500
Kent city, Union County	15	13	2	-	-	-	-	-	25 400
Keokuk city, Lee County	3 033	1 494	1 240	209	40	33	12	5	50 500
Keomah Village city, Mahaska County	40	-	23	17	-	-	-	-	95 000
Keosauqua city, Van Buren County	285	109	142	25	2	7	-	-	57 800
Keota city, Keokuk County	330	109	190	26	3	2	-	-	61 000
Keswick city, Keokuk County	92	63	29	-	-	-	-	-	37 700
Keystone city, Benton County	200	32	143	23	2	-	-	-	69 100
Kimballton city, Audubon County	107	82	25	-	-	-	-	-	38 200
Kingsley city, Plymouth County	382	66	223	74	9	4	6	-	79 400
Kinross city, Keokuk County	15	6	9	-	-	-	-	-	62 100
Kirkman city, Shelby County	24	14	8	2	-	-	-	-	40 000
Kirkville city, Wapello County	29	11	10	2	-	-	-	6	63 000
Kiron city, Crawford County	91	59	32	-	-	-	-	-	44 600
Klemme city, Hancock County	171	123	48	-	-	-	-	-	37 300
Knierim city, Calhoun County	27	23	2	2	-	-	-	-	16 500

Table 26. **Home Value: 2000**—Con.

[Data based on a sample (except Tables 65-68). For information on confidentiality protection, coverage, sampling error, and nonsampling error, see Appendix G. For location of definitions, see "How to Use This Census Report"]

State County Place	Specified owner-occupied housing units	Value of home							
		Less than $50,000	$50,000 to $99,999	$100,000 to $149,999	$150,000 to $199,999	$200,000 to $299,999	$300,000 to $499,999	$500,000 or more	Median (dollars)
PLACE—Con.									
Knoxville city, Marion County	1 932	409	1 167	290	57	9	-	-	72 900
Lacona city, Warren County	98	35	60	3	-	-	-	-	58 800
Ladora city, Iowa County	91	61	28	2	-	-	-	-	35 900
Lake City city, Calhoun County	533	265	203	49	12	4	-	-	50 500
Lake Mills city, Winnebago County	622	140	337	94	31	12	4	4	73 900
Lake Park city, Dickinson County	341	122	165	29	15	10	-	-	64 000
Lakeside city, Buena Vista County	133	25	72	25	6	5	-	-	75 300
Lake View city, Sac County	383	137	159	57	21	7	2	-	64 600
Lakota city, Kossuth County	91	77	14	-	-	-	-	-	25 400
Lambs Grove city, Jasper County	73	2	46	16	7	2	-	-	94 800
Lamoni city, Decatur County	382	118	174	76	14	-	-	-	68 900
Lamont city, Buchanan County	138	90	42	6	-	-	-	-	37 500
La Motte city, Jackson County	83	18	49	13	3	-	-	-	70 800
Lanesboro city, Carroll County	64	62	2	-	-	-	-	-	19 500
Lansing city, Allamakee County	224	68	123	17	8	8	-	-	70 400
La Porte City city, Black Hawk County	635	174	345	87	20	9	-	-	73 300
Larchwood city, Lyon County	235	29	144	45	11	6	-	-	79 900
Larrabee city, Cherokee County	46	41	5	-	-	-	-	-	28 800
Latimer city, Franklin County	150	83	61	4	2	-	-	-	40 000
Laurel city, Marshall County	70	30	38	2	-	-	-	-	55 000
Laurens city, Pocahontas County	488	260	200	15	8	2	3	-	47 500
Lawler city, Chickasaw County	144	66	72	5	1	-	-	-	53 800
Lawton city, Woodbury County	213	12	89	60	41	11	-	-	103 800
Leando CDP, Van Buren County	20	20	-	-	-	-	-	-	31 700
Le Claire city, Scott County	828	40	487	162	71	44	16	8	89 600
Ledyard city, Kossuth County	56	52	2	2	-	-	-	-	18 700
Le Grand city	249	42	177	19	11	-	-	-	67 400
Marshall County (part)	249	42	177	19	11	-	-	-	67 400
Tama County (part)	-	-	-	-	-	-	-	-	-
Lehigh city, Webster County	147	104	40	3	-	-	-	-	35 500
Leighton city, Mahaska County	48	13	27	2	4	-	2	-	77 300
Leland city, Winnebago County	71	30	41	-	-	-	-	-	52 600
Le Mars city, Plymouth County	2 213	207	1 053	565	217	139	32	-	92 600
Lenox city	334	183	125	22	2	-	2	-	46 400
Adams County (part)	-	-	-	-	-	-	-	-	-
Taylor County (part)	334	183	125	22	2	-	2	-	46 400
Leon city, Decatur County	498	310	163	22	3	-	-	-	39 600
Le Roy city, Decatur County	5	5	-	-	-	-	-	-	10 000-
Lester city, Lyon County	74	16	42	9	3	2	2	-	76 700
Letts city, Louisa County	103	32	57	6	6	-	-	2	64 700
Lewis city, Cass County	126	76	45	5	-	-	-	-	45 000
Libertyville city, Jefferson County	80	34	36	10	-	-	-	-	62 500
Lidderdale city, Carroll County	56	33	21	2	-	-	-	-	47 800
Lime Springs city, Howard County	178	92	76	8	2	-	-	-	48 300
Lincoln city, Tama County	61	41	17	3	-	-	-	-	35 900
Linden city, Dallas County	67	38	29	-	-	-	-	-	39 800
Lineville city, Wayne County	76	55	19	-	-	2	-	-	31 700
Linn Grove city, Buena Vista County	65	58	4	3	-	-	-	-	21 400
Lisbon city, Linn County	497	21	266	135	51	22	2	-	93 500
Liscomb city, Marshall County	61	28	25	8	-	-	-	-	56 300
Littleport city, Clayton County	8	6	2	-	-	-	-	-	32 500
Little Rock city, Lyon County	157	121	34	2	-	-	-	-	33 500
Little Sioux city, Harrison County	61	44	12	3	2	-	-	-	37 100
Livermore city, Humboldt County	157	97	54	6	-	-	-	-	40 300
Lockridge city, Jefferson County	61	46	12	3	-	-	-	-	33 800
Logan city, Harrison County	412	77	237	78	18	2	-	-	78 300
Lohrville city, Calhoun County	142	122	16	4	-	-	-	-	32 100
Lone Rock city, Kossuth County	57	43	14	-	-	-	-	-	36 300
Lone Tree city, Johnson County	338	21	182	110	22	3	-	-	92 900
Long Grove city, Scott County	192	1	41	69	67	14	-	-	142 300
Lorimor city, Union County	97	79	18	-	-	-	-	-	29 100
Lost Nation city, Clinton County	148	74	72	-	-	-	2	-	50 000
Lovilia city, Monroe County	159	123	34	2	-	-	-	-	37 000
Lowden city, Cedar County	266	66	173	20	7	-	-	-	66 700
Low Moor city, Clinton County	69	17	45	7	-	-	-	-	69 500
Luana city, Clayton County	69	29	35	2	-	3	-	-	55 500
Lucas city, Lucas County	70	58	8	4	-	-	-	-	20 000
Luther city, Boone County	45	8	30	5	2	-	-	-	80 600
Lu Verne city	90	81	9	-	-	-	-	-	26 300
Humboldt County (part)	7	5	2	-	-	-	-	-	33 100
Kossuth County (part)	83	76	7	-	-	-	-	-	25 500
Luxemburg city, Dubuque County	72	5	53	14	-	-	-	-	80 700
Luzerne city, Benton County	29	18	9	-	-	-	2	-	43 000
Lynnville city, Jasper County	118	32	72	12	2	-	-	-	71 100
Lytton city	79	73	6	-	-	-	-	-	20 800
Calhoun County (part)	9	7	2	-	-	-	-	-	21 900
Sac County (part)	70	66	4	-	-	-	-	-	20 400
McCallsburg city, Story County	88	26	43	19	-	-	-	-	70 500
McCausland city, Scott County	90	12	51	24	-	3	-	-	79 000
McClelland city, Pottawattamie County	31	3	16	12	-	-	-	-	93 000
Macedonia city, Pottawattamie County	88	23	49	14	2	-	-	-	62 900
McGregor city, Clayton County	191	77	72	20	15	3	4	-	55 600
McIntire city, Mitchell County	47	47	-	-	-	-	-	-	15 600
Macksburg city, Madison County	45	42	3	-	-	-	-	-	29 600

Table 26. **Home Value: 2000**—Con.

[Data based on a sample (except Tables 65-68). For information on confidentiality protection, coverage, sampling error, and nonsampling error, see Appendix G. For location of definitions, see "How to Use This Census Report"]

State County Place	Specified owner-occupied housing units	Value of home							
		Less than $50,000	$50,000 to $99,999	$100,000 to $149,999	$150,000 to $199,999	$200,000 to $299,999	$300,000 to $499,999	$500,000 or more	Median (dollars)
PLACE—Con.									
Madrid city, Boone County	611	140	353	93	25	-	-	-	71 800
Magnolia city, Harrison County	62	31	29	2	-	-	-	-	50 000
Malcom city, Poweshiek County	86	35	45	4	2	-	-	-	55 000
Mallard city, Palo Alto County	106	94	12	-	-	-	-	-	30 200
Maloy city, Ringgold County	4	4	-	-	-	-	-	-	21 700
Malvern city, Mills County	328	74	190	53	11	-	-	-	71 800
Manchester city, Delaware County	1 317	208	786	226	64	23	-	10	75 400
Manilla city, Crawford County	241	172	66	3	-	-	-	-	37 300
Manly city, Worth County	390	190	169	27	2	2	-	-	51 000
Manning city, Carroll County	461	203	205	35	10	8	-	-	53 000
Manson city, Calhoun County	570	180	317	52	11	8	2	-	61 200
Mapleton city, Monona County	415	181	205	17	9	-	3	-	54 100
Maquoketa city, Jackson County	1 376	252	865	192	40	27	-	-	68 800
Marathon city, Buena Vista County	95	87	6	-	2	-	-	-	16 200
Marble Rock city, Floyd County	88	71	13	4	-	-	-	-	32 500
Marcus city, Cherokee County	382	148	158	56	18	-	-	2	62 200
Marengo city, Iowa County	678	139	422	90	27	-	-	-	72 800
Marion city, Linn County	6 517	150	2 797	2 325	833	328	84	-	105 200
Marne city, Cass County	47	38	7	2	-	-	-	-	38 000
Marquette city, Clayton County	108	30	64	9	5	-	-	-	67 100
Marshalltown city, Marshall County	6 364	1 781	3 304	777	387	108	7	-	68 800
Martelle city, Jones County	83	22	52	9	-	-	-	-	58 900
Martensdale city, Warren County	119	12	94	13	-	-	-	-	84 000
Martinsburg city, Keokuk County	36	22	10	2	-	2	-	-	43 300
Marysville city, Marion County	17	12	5	-	-	-	-	-	41 300
Mason City city, Cerro Gordo County	7 752	1 873	3 907	1 143	508	284	37	-	72 700
Masonville city, Delaware County	33	23	8	2	-	-	-	-	38 800
Massena city, Cass County	128	87	38	3	-	-	-	-	37 100
Matlock city, Sioux County	27	21	4	-	2	-	-	-	43 800
Maurice city, Sioux County	74	10	56	8	-	-	-	-	63 300
Maxwell city, Story County	234	39	161	23	7	2	-	2	74 500
Maynard city, Fayette County	158	75	78	5	-	-	-	-	51 400
Maysville city, Scott County	50	2	29	17	2	-	-	-	92 500
Mechanicsville city, Cedar County	316	54	201	47	14	-	-	-	74 100
Mediapolis city, Des Moines County	447	66	274	81	14	10	2	-	77 700
Melbourne city, Marshall County	218	57	139	20	2	-	-	-	68 400
Melcher-Dallas city, Marion County	399	191	190	10	3	5	-	-	51 800
Melrose city, Monroe County	28	20	8	-	-	-	-	-	39 000
Melvin city, Osceola County	92	78	14	-	-	-	-	-	25 800
Menlo city, Guthrie County	94	52	42	-	-	-	-	-	46 400
Meriden city, Cherokee County	56	33	23	-	-	-	-	-	40 000
Merrill city, Plymouth County	226	47	135	32	12	-	-	-	75 800
Meservey city, Cerro Gordo County	98	80	18	-	-	-	-	-	28 800
Middletown city, Des Moines County	88	23	59	-	-	3	3	-	65 000
Miles city, Jackson County	142	37	90	12	3	-	-	-	63 300
Milford city, Dickinson County	661	95	399	115	43	2	4	3	78 500
Millersburg city, Iowa County	42	29	11	2	-	-	-	-	45 300
Millerton city, Wayne County	17	17	-	-	-	-	-	-	29 500
Millville city, Clayton County	10	2	8	-	-	-	-	-	53 800
Milo city, Warren County	230	37	152	34	5	2	-	-	78 600
Milton city, Van Buren County	129	110	17	2	-	-	-	-	27 100
Minburn city, Dallas County	106	27	50	27	-	2	-	-	78 900
Minden city, Pottawattamie County	172	15	80	53	20	4	-	-	97 000
Mingo city, Jasper County	71	19	39	7	6	-	-	-	81 500
Missouri Valley city, Harrison County	776	206	389	138	43	-	-	-	74 500
Mitchell city, Mitchell County	55	28	19	8	-	-	-	-	49 300
Mitchellville city	430	24	231	164	5	4	-	2	94 500
Jasper County (part)	-	-	-	-	-	-	-	-	-
Polk County (part)	430	24	231	164	5	4	-	2	94 500
Modale city, Harrison County	81	27	44	6	2	2	-	-	63 400
Mondamin city, Harrison County	115	38	63	8	4	2	-	-	66 300
Monmouth city, Jackson County	43	39	4	-	-	-	-	-	23 600
Monona city, Clayton County	453	136	269	33	8	5	2	-	62 500
Monroe city, Jasper County	517	85	332	74	25	1	-	-	75 700
Montezuma city, Poweshiek County	333	79	186	55	8	5	-	-	73 800
Monticello city, Jones County	876	140	573	133	5	19	6	-	78 200
Montour city, Tama County	75	45	25	2	-	-	3	-	41 700
Montrose city, Lee County	243	83	149	4	5	2	-	-	59 600
Moorhead city, Monona County	93	66	27	-	-	-	-	-	34 600
Moorland city, Webster County	70	35	35	-	-	-	-	-	50 000
Moravia city, Appanoose County	204	133	65	6	-	-	-	-	42 400
Morley city, Jones County	26	14	7	2	3	-	-	-	48 800
Morning Sun city, Louisa County	224	125	94	3	2	-	-	-	46 100
Morrison city, Grundy County	34	25	8	-	1	-	-	-	36 000
Moulton city, Appanoose County	159	107	43	6	-	-	-	3	29 300
Mount Auburn city, Benton County	50	35	13	-	2	-	-	-	43 300
Mount Ayr city, Ringgold County	465	217	207	35	2	2	-	2	52 300
Mount Pleasant city, Henry County	1 683	196	1 035	297	68	79	8	-	81 700
Mount Sterling city, Van Buren County	20	20	-	-	-	-	-	-	18 300
Mount Union city, Henry County	35	22	13	-	-	-	-	-	39 600
Mount Vernon city, Linn County	730	20	207	347	112	40	4	-	119 000
Moville city, Woodbury County	428	74	208	94	40	10	-	2	88 000
Murray city, Clarke County	182	99	74	9	-	-	-	-	46 700
Muscatine city, Muscatine County	5 550	957	3 012	1 103	331	107	32	8	77 100
Mystic city, Appanoose County	133	106	25	2	-	-	-	-	32 200
Nashua city, Chickasaw County	497	202	243	42	8	2	-	-	56 200
Nemaha city, Sac County	41	36	5	-	-	-	-	-	22 000
Neola city, Pottawattamie County	254	18	147	71	16	2	-	-	86 500

Table 26. **Home Value: 2000**—Con.

[Data based on a sample (except Tables 65-68). For information on confidentiality protection, coverage, sampling error, and nonsampling error, see Appendix G. For location of definitions, see "How to Use This Census Report"]

State County Place	Specified owner-occupied housing units	Value of home							
		Less than $50,000	$50,000 to $99,999	$100,000 to $149,999	$150,000 to $199,999	$200,000 to $299,999	$300,000 to $499,999	$500,000 or more	Median (dollars)
PLACE—Con.									
Nevada city, Story County	1 531	67	889	444	81	43	7	-	91 100
New Albin city, Allamakee County	169	100	69	-	-	-	-	-	43 500
Newell city, Buena Vista County	291	154	134	3	-	-	-	-	46 700
Newhall city, Benton County	285	17	159	83	19	5	-	2	92 200
New Hampton city, Chickasaw County	1 052	133	650	160	68	36	5	-	77 900
New Hartford city, Butler County	172	86	84	2	-	-	-	-	50 000
New Liberty city, Scott County	28	12	12	2	2	-	-	-	55 000
New London city, Henry County	537	194	287	48	2	6	-	-	61 900
New Market city, Taylor County	153	112	40	1	-	-	-	-	37 800
New Providence city, Hardin County	67	33	30	4	-	-	-	-	50 400
New Sharon city, Mahaska County	350	104	194	31	17	2	2	-	66 000
Newton city, Jasper County	4 326	609	2 423	781	372	116	21	4	78 700
New Vienna city, Dubuque County	127	21	72	28	6	-	-	-	81 300
New Virginia city, Warren County	148	14	94	30	10	-	-	-	74 800
Nichols city, Muscatine County	104	29	64	9	-	-	2	-	64 700
Nodaway city, Adams County	37	29	8	-	-	-	-	-	23 200
Nora Springs city	413	135	216	50	4	2	4	2	64 700
Cerro Gordo County (part)	-	-	-	-	-	-	-	-	-
Floyd County (part)	413	135	216	50	4	2	4	2	64 700
Northboro city, Page County	21	17	4	-	-	-	-	-	25 600
North Buena Vista city, Clayton County	27	9	15	-	3	-	-	-	56 400
North English city	333	128	160	40	5	-	-	-	58 200
Iowa County (part)	325	124	156	40	5	-	-	-	59 000
Keokuk County (part)	8	4	4	-	-	-	-	-	37 500
North Liberty city, Johnson County	989	-	366	429	176	18	-	-	111 600
North Washington city, Chickasaw County	30	17	13	-	-	-	-	-	45 000
Northwood city, Worth County	624	257	290	59	6	4	8	-	57 200
Norwalk city, Warren County	1 894	11	874	679	268	56	6	-	103 500
Norway city, Benton County	183	34	105	36	5	3	-	-	82 000
Numa city, Appanoose County	33	33	-	-	-	-	-	-	30 400
Oakland city, Pottawattamie County	464	74	296	73	17	4	-	-	76 800
Oakland Acres city, Jasper County	47	-	16	11	20	-	-	-	118 800
Oakville city, Louisa County	103	60	40	3	-	-	-	-	43 500
Ocheyedan city, Osceola County	180	123	55	2	-	-	-	-	39 000
Odebolt city, Sac County	362	219	124	15	2	2	-	-	43 400
Oelwein city, Fayette County	1 814	835	836	110	18	-	-	15	53 300
Ogden city, Boone County	610	117	352	99	32	6	4	-	77 000
Okoboji city, Dickinson County	192	2	36	30	41	40	22	21	181 900
Olds city, Henry County	50	26	24	-	-	-	-	-	48 300
Olin city, Jones County	204	73	118	12	1	-	-	-	65 500
Ollie city, Keokuk County	63	28	30	3	2	-	-	-	54 400
Onawa city, Monona County	843	287	436	114	6	-	-	-	61 200
Onslow city, Jones County	85	42	39	4	-	-	-	-	50 400
Orange City city, Sioux County	1 216	117	500	427	71	74	20	7	99 200
Orchard city, Mitchell County	23	12	9	-	2	-	-	-	47 500
Orient city, Adair County	112	62	41	9	-	-	-	-	45 400
Orleans city, Dickinson County	204	6	56	38	45	44	11	4	152 600
Osage city, Mitchell County	1 074	280	622	155	17	-	-	-	69 300
Osceola city, Clarke County	1 102	373	518	141	53	17	-	-	67 600
Oskaloosa city, Mahaska County	2 692	755	1 425	350	117	35	10	-	65 700
Ossian city, Winneshiek County	243	67	124	34	16	2	-	-	68 300
Osterdock city, Clayton County	18	9	7	2	-	-	-	-	55 000
Otho city, Webster County	157	91	61	5	-	-	-	-	46 000
Oto city, Woodbury County	28	23	5	-	-	-	-	-	33 300
Ottosen city, Humboldt County	18	18	-	-	-	-	-	-	12 500
Ottumwa city, Wapello County	6 744	3 587	2 302	552	196	70	18	19	47 900
Owasa city, Hardin County	17	13	4	-	-	-	-	-	28 800
Oxford city, Johnson County	184	8	106	59	11	-	-	-	86 300
Oxford Junction city, Jones County	150	79	71	-	-	-	-	-	47 500
Oyens city, Plymouth County	49	11	38	-	-	-	-	-	61 500
Pacific Junction city, Mills County	113	41	61	9	2	-	-	-	61 000
Packwood city, Jefferson County	63	28	27	8	-	-	-	-	54 400
Palmer city, Pocahontas County	74	68	4	-	-	-	-	2	18 300
Palo city, Linn County	202	23	83	79	15	2	-	-	96 900
Panama city, Shelby County	79	33	31	7	5	3	-	-	62 500
Panora city, Guthrie County	323	97	179	40	7	-	-	-	69 500
Panorama Park city, Scott County	41	6	21	14	-	-	-	-	76 900
Parkersburg city, Butler County	576	135	328	100	13	-	-	-	71 500
Park View CDP, Scott County	479	-	122	268	74	15	-	-	119 700
Parnell city, Iowa County	54	20	22	10	2	-	-	-	68 300
Paton city, Greene County	96	77	19	-	-	-	-	-	32 900
Patterson city, Madison County	29	18	7	2	2	-	-	-	45 000
Paullina city, O'Brien County	397	185	183	25	4	-	-	-	51 900
Pella city, Marion County	2 060	36	692	759	366	139	58	10	117 900
Peosta city, Dubuque County	180	4	19	133	24	-	-	-	128 800
Perry city, Dallas County	1 590	410	908	195	44	27	6	-	69 000
Persia city, Harrison County	103	40	58	-	5	-	-	-	59 600
Peterson city, Clay County	144	108	24	6	6	-	-	-	35 000
Pierson city, Woodbury County	106	60	41	5	-	-	-	-	47 000
Pilot Mound city, Boone County	67	47	20	-	-	-	-	-	33 900
Pioneer city, Humboldt County	9	9	-	-	-	-	-	-	16 900
Pisgah city, Harrison County	97	60	33	4	-	-	-	-	39 400
Plainfield city, Bremer County	146	36	98	10	2	-	-	-	66 100
Plano city, Appanoose County	23	20	3	-	-	-	-	-	33 400
Pleasant Hill city, Polk County	1 356	-	287	713	203	97	56	-	121 400
Pleasanton city, Decatur County	8	6	-	-	-	2	-	-	37 500

Table 26. **Home Value: 2000**—Con.

[Data based on a sample (except Tables 65-68). For information on confidentiality protection, coverage, sampling error, and nonsampling error, see Appendix G. For location of definitions, see "How to Use This Census Report"]

State County Place	Specified owner-occupied housing units	Value of home							
		Less than $50,000	$50,000 to $99,999	$100,000 to $149,999	$150,000 to $199,999	$200,000 to $299,999	$300,000 to $499,999	$500,000 or more	Median (dollars)
PLACE—Con.									
Pleasant Plain city, Jefferson County	22	10	12	-	-	-	-	-	60 000
Pleasantville city, Marion County	403	80	247	45	24	2	-	5	78 400
Plover city, Pocahontas County	33	33	-	-	-	-	-	-	10 000-
Plymouth city, Cerro Gordo County	128	56	63	9	-	-	-	-	54 200
Pocahontas city, Pocahontas County	688	356	262	44	26	-	-	-	48 700
Polk City city, Polk County	628	11	221	287	67	38	4	-	109 400
Pomeroy city, Calhoun County	219	117	95	7	-	-	-	-	40 600
Popejoy city, Franklin County	32	25	7	-	-	-	-	-	25 000
Portsmouth city, Shelby County	77	28	38	7	3	1	-	-	60 700
Postville city	449	129	261	53	4	2	-	-	64 300
Allamakee County (part)	424	129	246	45	4	-	-	-	62 800
Clayton County (part)	25	-	15	8	-	2	-	-	78 100
Prairieburg city, Linn County	49	20	21	6	2	-	-	-	56 400
Prairie City city, Jasper County	395	32	220	125	11	4	-	3	92 500
Prescott city, Adams County	83	66	17	-	-	-	-	-	17 800
Preston city, Jackson County	284	63	169	34	10	-	6	2	69 300
Primghar city, O'Brien County	302	181	107	11	2	-	-	1	39 800
Princeton city, Scott County	262	36	106	66	35	15	2	2	94 200
Promise City city, Wayne County	42	36	6	-	-	-	-	-	22 900
Protivin city	94	55	35	2	2	-	-	-	45 000
Chickasaw County (part)	5	3	-	-	2	-	-	-	48 300
Howard County (part)	89	52	35	2	-	-	-	-	44 200
Pulaski city, Davis County	67	47	18	2	-	-	-	-	34 800
Quasqueton city, Buchanan County	147	44	90	9	2	-	2	-	64 800
Quimby city, Cherokee County	108	79	29	-	-	-	-	-	36 100
Radcliffe city, Hardin County	188	51	128	9	-	-	-	-	63 200
Rake city, Winnebago County	89	87	2	-	-	-	-	-	18 000
Ralston city	34	22	10	2	-	-	-	-	32 500
Carroll County (part)	32	20	10	2	-	-	-	-	33 300
Greene County (part)	2	2	-	-	-	-	-	-	22 500
Randalia city, Fayette County	16	13	3	-	-	-	-	-	25 000
Randall city, Hamilton County	50	28	19	3	-	-	-	-	47 300
Randolph city, Fremont County	54	35	18	1	-	-	-	-	41 100
Rathbun city, Appanoose County	27	23	2	-	2	-	-	-	29 400
Raymond city, Black Hawk County	163	24	103	34	2	-	-	-	84 200
Readlyn city, Bremer County	269	39	179	40	9	2	-	-	78 200
Reasnor city, Jasper County	61	15	41	4	-	1	-	-	66 100
Redding city, Ringgold County	26	22	2	2	-	-	-	-	18 300
Redfield city, Dallas County	239	99	132	8	-	-	-	-	55 100
Red Oak city, Montgomery County	1 630	686	771	118	36	19	-	-	57 300
Reinbeck city, Grundy County	530	136	305	67	11	9	2	-	68 600
Rembrandt city, Buena Vista County	70	65	5	-	-	-	-	-	30 800
Remsen city, Plymouth County	464	51	316	68	17	8	4	-	80 200
Renwick city, Humboldt County	97	73	21	-	-	-	-	3	35 200
Rhodes city, Marshall County	96	44	46	4	2	-	-	-	55 000
Riceville city	247	132	86	20	7	2	-	-	48 500
Howard County (part)	85	55	21	8	1	-	-	-	43 100
Mitchell County (part)	162	77	65	12	6	2	-	-	52 200
Richland city, Keokuk County	160	37	109	12	2	-	-	-	70 000
Rickardsville city, Dubuque County	53	7	26	18	2	-	-	-	85 500
Ricketts city, Crawford County	40	40	-	-	-	-	-	-	22 800
Ridgeway city, Winneshiek County	83	31	42	9	1	-	-	-	55 800
Rinard city, Calhoun County	24	24	-	-	-	-	-	-	20 600
Ringsted city, Emmet County	146	120	24	2	-	-	-	-	25 000
Rippey city, Greene County	93	70	23	-	-	-	-	-	38 300
Riverdale city, Scott County	130	6	29	42	37	13	-	3	138 000
Riverside city, Washington County	265	19	147	86	11	2	-	-	92 000
Riverton city, Fremont County	99	88	9	2	-	-	-	-	30 200
Robins city, Linn County	536	4	60	175	176	93	26	2	156 300
Rock Falls city, Cerro Gordo County	56	16	33	5	2	-	-	-	67 100
Rockford city, Floyd County	236	94	106	24	12	-	-	-	57 700
Rock Rapids city, Lyon County	767	238	396	97	21	15	-	-	65 000
Rock Valley city, Sioux County	726	85	426	176	17	22	-	-	77 600
Rockwell city, Cerro Gordo County	293	90	188	8	7	-	-	-	62 500
Rockwell City city, Calhoun County	583	245	295	39	4	-	-	-	55 100
Rodman city, Palo Alto County	11	11	-	-	-	-	-	-	10 600
Rodney city, Monona County	21	20	1	-	-	-	-	-	18 100
Roland city, Story County	391	14	194	139	27	17	-	-	97 700
Rolfe city, Pocahontas County	227	186	38	3	-	-	-	-	25 100
Rome city, Henry County	16	8	6	2	-	-	-	-	55 000
Rose Hill city, Mahaska County	58	49	7	-	-	2	-	-	25 000
Rossie city, Clay County	17	15	2	-	-	-	-	-	31 300
Rowan city, Wright County	70	60	10	-	-	-	-	-	25 300
Rowley city, Buchanan County	90	27	54	9	-	-	-	-	62 300
Royal city, Clay County	141	79	56	4	2	-	-	-	47 500
Rudd city, Floyd County	119	61	50	6	2	-	-	-	49 100
Runnells city, Polk County	97	13	64	20	-	-	-	-	85 000
Russell city, Lucas County	149	102	47	-	-	-	-	-	33 900
Ruthven city, Palo Alto County	233	140	76	17	-	-	-	-	42 700
Rutland city, Humboldt County	44	33	11	-	-	-	-	-	36 300
Ryan city, Delaware County	114	23	74	13	4	-	-	-	77 900
Sabula city, Jackson County	192	68	81	32	9	2	-	-	64 200
Sac City city, Sac County	733	405	290	27	3	-	8	-	46 600
Sageville city, Dubuque County	29	7	6	11	3	-	-	2	107 500

Table 26. **Home Value: 2000**—Con.

[Data based on a sample (except Tables 65-68). For information on confidentiality protection, coverage, sampling error, and nonsampling error, see Appendix G. For location of definitions, see "How to Use This Census Report"]

State County Place	Specified owner-occupied housing units	Value of home							
		Less than $50,000	$50,000 to $99,999	$100,000 to $149,999	$150,000 to $199,999	$200,000 to $299,999	$300,000 to $499,999	$500,000 or more	Median (dollars)
PLACE—Con.									
St. Ansgar city, Mitchell County	353	86	210	47	8	2	-	-	73 900
St. Anthony city, Marshall County	33	29	2	2	-	-	-	-	25 600
St. Charles city, Madison County	173	18	88	49	15	3	-	-	89 000
St. Donatus city, Jackson County	36	6	27	2	1	-	-	-	68 300
St. Lucas city, Fayette County	63	29	26	6	2	-	-	-	52 500
St. Marys city, Warren County	44	5	26	13	-	-	-	-	85 000
St. Olaf city, Clayton County	35	28	7	-	-	-	-	-	42 500
St. Paul city, Lee County	40	5	18	17	-	-	-	-	85 000
Salem city, Henry County	114	72	37	-	5	-	-	-	38 400
Salix city, Woodbury County	97	30	55	12	-	-	-	-	62 800
Sanborn city, O'Brien County	406	142	202	46	11	1	4	-	61 700
Sandyville city, Warren County	20	12	8	-	-	-	-	-	46 700
Saylorville CDP, Polk County	989	19	150	466	210	104	26	14	136 100
Scarville city, Winnebago County	32	28	2	2	-	-	-	-	28 000
Schaller city, Sac County	248	141	100	5	-	2	-	-	46 000
Schleswig city, Crawford County	282	157	108	13	4	-	-	-	46 900
Scranton city, Greene County	175	137	29	9	-	-	-	-	33 300
Searsboro city, Poweshiek County	44	28	16	-	-	-	-	-	37 100
Sergeant Bluff city, Woodbury County	596	33	162	236	143	22	-	-	122 400
Seymour city, Wayne County	232	193	39	-	-	-	-	-	24 800
Shambaugh city, Page County	63	47	14	2	-	-	-	-	40 300
Shannon City city	19	17	-	2	-	-	-	-	15 800
Ringgold County (part)	5	3	-	2	-	-	-	-	19 200
Union County (part)	14	14	-	-	-	-	-	-	13 300
Sharpsburg city, Taylor County	29	29	-	-	-	-	-	-	13 800
Sheffield city, Franklin County	290	108	161	13	3	-	5	-	58 600
Shelby city	195	46	118	25	6	-	-	-	73 400
Pottawattamie County (part)	-	-	-	-	-	-	-	-	-
Shelby County (part)	195	46	118	25	6	-	-	-	73 400
Sheldahl city	96	11	72	6	7	-	-	-	73 800
Boone County (part)	9	-	9	-	-	-	-	-	82 500
Polk County (part)	51	3	37	4	7	-	-	-	75 600
Story County (part)	36	8	26	2	-	-	-	-	70 000
Sheldon city	1 264	268	612	225	113	38	8	-	79 600
O'Brien County (part)	1 259	268	607	225	113	38	8	-	79 400
Sioux County (part)	5	-	5	-	-	-	-	-	85 000
Shell Rock city, Butler County	384	90	206	66	15	5	-	2	73 300
Shellsburg city, Benton County	261	26	128	81	15	6	-	5	91 600
Shenandoah city	1 461	652	656	104	43	6	-	-	55 100
Fremont County (part)	-	-	-	-	-	-	-	-	-
Page County (part)	1 461	652	656	104	43	6	-	-	55 100
Sherrill city, Dubuque County	54	7	22	23	2	-	-	-	97 100
Shueyville city, Johnson County	67	-	20	20	19	2	6	-	133 800
Sibley city, Osceola County	831	319	411	69	24	8	-	-	59 300
Sidney city, Fremont County	325	114	170	39	-	-	-	2	64 000
Sigourney city, Keokuk County	624	251	286	66	21	-	-	-	56 600
Silver City city, Mills County	82	29	32	21	-	-	-	-	67 100
Sioux Center city, Sioux County	1 198	38	497	449	128	86	-	-	106 200
Sioux City city	18 837	3 660	10 395	3 114	988	494	151	35	74 800
Plymouth County (part)	-	-	-	-	-	-	-	-	-
Woodbury County (part)	18 837	3 660	10 395	3 114	988	494	151	35	74 800
Sioux Rapids city, Buena Vista County	232	160	68	4	-	-	-	-	39 500
Slater city, Story County	345	10	187	118	26	4	-	-	96 300
Sloan city, Woodbury County	283	40	154	75	6	8	-	-	82 200
Smithland city, Woodbury County	63	37	24	2	-	-	-	-	42 100
Soldier city, Monona County	79	67	12	-	-	-	-	-	27 800
Solon city, Johnson County	310	5	100	143	49	10	-	3	114 500
Somers city, Calhoun County	53	35	15	3	-	-	-	-	36 800
South English city, Keokuk County	66	36	30	-	-	-	-	-	47 500
Spencer city, Clay County	2 847	480	1 552	461	189	134	31	-	80 900
Spillville city, Winneshiek County	130	46	70	14	-	-	-	-	61 100
Spirit Lake city, Dickinson County	1 063	98	562	211	135	44	13	-	91 100
Spragueville city, Jackson County	16	7	6	3	-	-	-	-	65 000
Springbrook city, Jackson County	56	23	30	3	-	-	-	-	55 600
Spring Hill city, Warren County	22	10	10	2	-	-	-	-	51 400
Springville city, Linn County	306	15	207	64	12	5	3	-	88 100
Stacyville city, Mitchell County	164	75	85	2	2	-	-	-	52 000
Stanhope city, Hamilton County	149	61	82	4	2	-	-	-	55 200
Stanley city	38	30	8	-	-	-	-	-	20 000
Buchanan County (part)	38	30	8	-	-	-	-	-	20 000
Fayette County (part)	-	-	-	-	-	-	-	-	-
Stanton city, Montgomery County	182	76	93	11	-	2	-	-	63 000
Stanwood city, Cedar County	196	45	137	14	-	-	-	-	66 800
State Center city, Marshall County	357	58	223	58	16	-	-	2	75 200
Steamboat Rock city, Hardin County	85	64	21	-	-	-	-	-	34 000
Stockport city, Van Buren County	74	61	13	-	-	-	-	-	30 000
Stockton city, Muscatine County	44	13	29	2	-	-	-	-	56 900
Storm Lake city, Buena Vista County	1 962	347	1 182	249	106	67	5	6	71 300
Story City city, Story County	781	39	444	198	58	31	11	-	93 800
Stout city, Grundy County	51	21	30	-	-	-	-	-	54 100

Table 26. **Home Value: 2000**—Con.

[Data based on a sample (except Tables 65-68). For information on confidentiality protection, coverage, sampling error, and nonsampling error, see Appendix G.
For location of definitions, see "How to Use This Census Report"]

State County Place	Specified owner-occupied housing units	Value of home							
		Less than $50,000	$50,000 to $99,999	$100,000 to $149,999	$150,000 to $199,999	$200,000 to $299,999	$300,000 to $499,999	$500,000 or more	Median (dollars)
PLACE—Con.									
Stratford city	200	75	109	13	3	-	-	-	57 800
Hamilton County (part)	189	73	102	11	3	-	-	-	57 700
Webster County (part)	11	2	7	2	-	-	-	-	58 800
Strawberry Point city, Clayton County	366	111	217	32	4	2	-	-	63 500
Struble city, Plymouth County	20	11	7	2	-	-	-	-	46 700
Stuart city	429	116	222	75	13	3	-	-	76 500
Adair County (part)	151	37	83	28	-	3	-	-	80 500
Guthrie County (part)	278	79	139	47	13	-	-	-	70 000
Sully city, Jasper County	275	22	166	73	12	2	-	-	81 800
Sumner city	653	154	391	87	21	-	-	-	68 100
Bremer County (part)	647	154	385	87	21	-	-	-	67 800
Fayette County (part)	6	-	6	-	-	-	-	-	95 000
Superior city, Dickinson County	57	33	18	6	-	-	-	-	39 800
Sutherland city, O'Brien County	250	174	72	2	2	-	-	-	36 300
Swaledale city, Cerro Gordo County	47	42	5	-	-	-	-	-	23 500
Swan city, Marion County	28	4	24	-	-	-	-	-	62 500
Swea City city, Kossuth County	209	169	40	-	-	-	-	-	30 900
Swisher city, Johnson County	256	-	74	124	52	6	-	-	122 900
Tabor city	248	44	152	34	16	2	-	-	80 900
Fremont County (part)	230	33	148	34	13	2	-	-	82 300
Mills County (part)	18	11	4	-	3	-	-	-	45 000
Tama city, Tama County	658	222	369	59	8	-	-	-	58 400
Templeton city, Carroll County	112	38	60	6	8	-	-	-	62 600
Tennant city, Shelby County	20	10	10	-	-	-	-	-	50 000
Terril city, Dickinson County	119	85	32	2	-	-	-	-	40 900
Thayer city, Union County	20	20	-	-	-	-	-	-	12 500
Thompson city, Winnebago County	189	149	38	2	-	-	-	-	34 600
Thor city, Humboldt County	62	54	6	2	-	-	-	-	37 900
Thornburg city, Keokuk County	23	18	5	-	-	-	-	-	27 500
Thornton city, Cerro Gordo County	127	78	44	5	-	-	-	-	46 100
Thurman city, Fremont County	53	29	19	5	-	-	-	-	43 800
Tiffin city, Johnson County	198	-	66	92	28	12	-	-	114 500
Tingley city, Ringgold County	50	48	2	-	-	-	-	-	22 500
Tipton city, Cedar County	836	75	484	209	49	19	-	-	86 500
Titonka city, Kossuth County	188	136	47	5	-	-	-	-	39 400
Toledo city, Tama County	543	202	302	23	7	9	-	-	61 900
Toronto city, Clinton County	41	31	8	2	-	-	-	-	33 100
Traer city, Tama County	497	144	267	66	10	10	-	-	68 400
Treynor city, Pottawattamie County	275	4	100	139	28	4	-	-	108 100
Tripoli city, Bremer County	400	112	234	43	8	3	-	-	64 800
Truesdale city, Buena Vista County	38	38	-	-	-	-	-	-	23 500
Truro city, Madison County	94	31	58	5	-	-	-	-	64 400
Turin city, Monona County	26	24	2	-	-	-	-	-	19 000
Udell city, Appanoose County	9	9	-	-	-	-	-	-	26 900
Underwood city, Pottawattamie County	178	18	85	46	27	2	-	-	95 900
Union city, Hardin County	117	67	41	7	2	-	-	-	46 100
Unionville city, Appanoose County	23	13	10	-	-	-	-	-	28 800
University Heights city, Johnson County	292	-	16	100	93	68	13	2	161 000
University Park city, Mahaska County	115	48	56	11	-	-	-	-	59 500
Urbana city, Benton County	296	24	143	106	20	3	-	-	91 000
Urbandale city	8 272	42	1 328	4 008	1 813	834	218	29	133 100
Dallas County (part)	78	-	17	7	13	31	10	-	203 200
Polk County (part)	8 194	42	1 311	4 001	1 800	803	208	29	132 900
Ute city, Monona County	141	100	37	2	2	-	-	-	40 500
Vail city, Crawford County	121	77	44	-	-	-	-	-	37 000
Valeria city, Jasper County	13	8	5	-	-	-	-	-	45 000
Van Horne city, Benton County	221	23	135	56	6	1	-	-	83 600
Van Meter city, Dallas County	226	27	115	67	14	1	2	-	93 100
Van Wert city, Decatur County	60	45	14	-	1	-	-	-	33 300
Varina city, Pocahontas County	28	24	4	-	-	-	-	-	25 000
Ventura city, Cerro Gordo County	208	26	95	26	28	23	6	4	88 600
Victor city	290	63	197	28	2	-	-	-	69 300
Iowa County (part)	259	51	178	28	2	-	-	-	68 800
Poweshiek County (part)	31	12	19	-	-	-	-	-	71 300
Villisca city, Montgomery County	392	255	114	15	2	6	-	-	37 300
Vincent city, Webster County	59	30	27	-	-	2	-	-	49 200
Vining city, Tama County	19	17	2	-	-	-	-	-	31 900
Vinton city, Benton County	1 396	290	820	207	44	35	-	-	73 900
Volga city, Clayton County	73	49	21	3	-	-	-	-	41 700
Wadena city, Fayette County	70	51	19	-	-	-	-	-	36 300
Wahpeton city, Dickinson County	151	-	25	50	15	16	24	21	152 100
Walcott city	343	12	173	119	31	5	3	-	96 900
Muscatine County (part)	-	-	-	-	-	-	-	-	-
Scott County (part)	343	12	173	119	31	5	3	-	96 900
Walford city	335	6	44	89	177	19	-	-	156 500
Benton County (part)	301	6	41	83	161	10	-	-	154 800
Linn County (part)	34	-	3	6	16	9	-	-	183 300
Walker city, Linn County	206	28	123	49	6	-	-	-	82 100
Wallingford city, Emmet County	61	37	24	-	-	-	-	-	40 700
Wall Lake city, Sac County	260	119	117	16	6	2	-	-	53 700

Table 26. **Home Value: 2000**—Con.

[Data based on a sample (except Tables 65-68). For information on confidentiality protection, coverage, sampling error, and nonsampling error, see Appendix G. For location of definitions, see "How to Use This Census Report"]

State County Place	Specified owner-occupied housing units	Value of home							
		Less than $50,000	$50,000 to $99,999	$100,000 to $149,999	$150,000 to $199,999	$200,000 to $299,999	$300,000 to $499,999	$500,000 or more	Median (dollars)
PLACE—Con.									
Walnut city, Pottawattamie County	226	58	131	33	4	-	-	-	66 900
Wapello city, Louisa County	587	182	337	41	13	14	-	-	66 800
Washington city, Washington County	1 820	351	1 050	326	75	18	-	-	79 200
Washta city, Cherokee County	81	63	16	-	2	-	-	-	26 800
Waterloo city, Black Hawk County	16 876	5 624	8 116	1 969	639	341	160	27	65 400
Waterville city, Allamakee County	35	24	11	-	-	-	-	-	32 500
Waucoma city, Fayette County	96	62	34	-	-	-	-	-	35 500
Waukee city, Dallas County	1 236	22	273	538	232	36	116	19	132 000
Waukon city, Allamakee County	1 030	247	624	115	38	6	-	-	67 900
Waverly city, Bremer County	1 913	135	924	527	167	137	23	-	95 800
Wayland city, Henry County	250	62	158	24	6	-	-	-	65 000
Webb city, Clay County	67	52	13	2	-	-	-	-	37 500
Webster city, Keokuk County	38	26	10	-	-	-	2	-	32 500
Webster City city, Hamilton County	2 253	491	1 321	327	43	40	25	6	68 500
Weldon city, Decatur County	43	36	7	-	-	-	-	-	26 000
Wellman city, Washington County	350	79	205	44	18	4	-	-	73 000
Wellsburg city, Grundy County	279	202	75	2	-	-	-	-	37 600
Welton city, Clinton County	41	13	25	3	-	-	-	-	61 900
Wesley city, Kossuth County	150	70	76	4	-	-	-	-	51 400
West Bend city	286	146	102	36	2	-	-	-	49 300
Kossuth County (part)	10	5	5	-	-	-	-	-	37 500
Palo Alto County (part)	276	141	97	36	2	-	-	-	49 300
West Branch city	497	20	250	160	44	14	7	2	97 200
Cedar County (part)	471	20	248	160	32	2	7	2	95 600
Johnson County (part)	26	-	2	-	12	12	-	-	172 900
West Burlington city, Des Moines County	785	210	479	74	22	-	-	-	64 300
West Chester city, Washington County	46	38	7	1	-	-	-	-	40 000
West Des Moines city	11 039	160	1 930	4 322	2 485	1 440	527	175	140 600
Dallas County (part)	840	-	191	236	283	114	16	-	148 400
Polk County (part)	10 199	160	1 739	4 086	2 202	1 326	511	175	140 200
Westfield city, Plymouth County	40	34	4	2	-	-	-	-	30 000
Westgate city, Fayette County	70	44	26	-	-	-	-	-	39 400
West Liberty city, Muscatine County	663	30	466	127	35	5	-	-	85 000
West Okoboji city, Dickinson County	121	-	29	13	30	11	19	19	174 300
Westphalia city, Shelby County	52	23	26	3	-	-	-	-	53 000
West Point city, Lee County	312	43	198	50	16	4	1	-	79 000
Westside city, Crawford County	109	43	58	6	-	-	-	2	58 800
West Union city, Fayette County	694	198	401	65	20	10	-	-	67 500
Westwood city, Henry County	47	-	2	29	9	7	-	-	140 600
What Cheer city, Keokuk County	230	187	43	-	-	-	-	-	23 900
Wheatland city, Clinton County	202	55	127	20	-	-	-	-	67 800
Whiting city, Monona County	178	71	85	13	5	2	-	2	55 600
Whittemore city, Kossuth County	181	134	45	-	2	-	-	-	38 800
Whitten city, Hardin County	44	37	5	2	-	-	-	-	34 400
Willey city, Carroll County	31	22	9	-	-	-	-	-	35 800
Williams city, Hamilton County	126	50	67	4	5	-	-	-	54 500
Williamsburg city, Iowa County	701	27	322	277	71	-	-	4	100 200
Williamson city, Lucas County	38	38	-	-	-	-	-	-	18 100
Wilton city	740	48	494	153	41	4	-	-	86 400
Cedar County (part)	5	-	5	-	-	-	-	-	85 000
Muscatine County (part)	735	48	489	153	41	4	-	-	86 400
Windsor Heights city, Polk County	1 566	9	376	811	317	46	7	-	121 300
Winfield city, Henry County	296	117	156	20	3	-	-	-	60 800
Winterset city, Madison County	1 207	147	679	290	57	25	9	-	85 300
Winthrop city, Buchanan County	219	74	127	11	4	3	-	-	64 000
Wiota city, Cass County	52	36	13	3	-	-	-	-	41 700
Woden city, Hancock County	91	71	18	-	2	-	-	-	32 500
Woodbine city, Harrison County	433	84	251	65	31	2	-	-	72 500
Woodburn city, Clarke County	53	36	15	-	-	2	-	-	34 600
Woodward city, Dallas County	297	51	193	49	2	2	-	-	74 200
Woolstock city, Wright County	75	47	28	-	-	-	-	-	40 500
Worthington city, Dubuque County	117	20	89	8	-	-	-	-	74 500
Wyoming city, Jones County	207	93	99	8	7	-	-	-	55 300
Yale city, Guthrie County	91	55	34	2	-	-	-	-	43 700
Yetter city, Calhoun County	13	13	-	-	-	-	-	-	10 000-
Yorktown city, Page County	32	23	7	2	-	-	-	-	30 000
Zearing city, Story County	167	57	87	19	4	-	-	-	62 200
Zwingle city	21	15	3	3	-	-	-	-	33 100
Dubuque County (part)	18	12	3	3	-	-	-	-	37 500
Jackson County (part)	3	3	-	-	-	-	-	-	22 500

Table 27. **Selected Monthly Owner Costs: 2000**

[Data based on a sample (except Tables 65-68). For information on confidentiality protection, coverage, sampling error, and nonsampling error, see Appendix G.
For location of definitions, see "How to Use This Census Report"]

State County County Subdivision Place	Specified owner-occupied housing units	Selected monthly owner costs							
		Less than $200	$200 to $299	$300 to $399	$400 to $499	$500 to $599	$600 to $799	$800 to $999	$1,000 or more
The State	**665 442**	**51 222**	**109 235**	**72 720**	**52 794**	**52 402**	**103 762**	**81 616**	**141 691**
Adair County	1 757	300	436	227	146	161	264	103	120
Eureka township	8	2	-	-	-	2	2	2	-
Grand River township	26	-	-	-	-	5	16	-	5
Greenfield township	642	79	181	102	54	63	85	37	41
Greenfield city (part)	630	79	181	102	54	55	81	37	41
Grove township	16	-	-	-	10	-	6	-	-
Harrison township	5	-	-	-	-	5	-	-	-
Jackson township	84	34	23	16	2	-	5	2	2
Bridgewater city	68	34	18	7	2	-	5	-	2
Jefferson township	24	-	8	-	-	-	7	9	-
Lee township	19	-	-	10	2	5	2	-	-
Greenfield city (part)	-	-	-	-	-	-	-	-	-
Lincoln township	202	35	45	10	8	13	38	17	36
Stuart city (part)	151	29	40	8	8	13	27	17	9
Orient township	124	19	42	17	2	12	20	8	4
Orient city	112	19	40	13	2	10	18	6	4
Prussia township	14	-	4	-	-	-	-	1	9
Richland township	18	5	9	2	-	-	2	-	-
Summerset township	250	83	47	26	28	26	25	9	6
Fontanelle city	224	74	47	22	24	26	22	5	4
Summit township	277	43	75	30	31	24	51	11	12
Adair city (part)	256	43	73	30	24	24	46	4	12
Union township	25	-	2	4	4	2	3	5	5
Walnut township	21	-	-	8	5	4	2	2	-
Casey city (part)	-	-	-	-	-	-	-	-	-
Washington township	2	-	-	2	-	-	-	-	-
Adams County	840	188	221	92	52	111	111	26	39
Carl township	15	-	-	2	13	-	-	-	-
Colony township	26	2	6	6	2	6	2	2	-
Douglas township	32	9	6	-	7	-	6	4	-
Carbon city	13	9	4	-	-	-	-	-	-
Grant township	15	2	7	-	-	1	3	-	2
Lenox city (part)	-	-	-	-	-	-	-	-	-
Jasper township	38	5	21	7	-	5	-	-	-
Corning city (part)	5	-	5	-	-	-	-	-	-
Lincoln township	7	-	-	-	-	-	7	-	-
Mercer township	22	-	-	17	-	-	2	-	3
Nodaway township	50	2	14	8	6	8	5	2	5
Nodaway city	37	2	12	8	6	2	5	2	-
Prescott township	94	24	30	10	3	11	14	2	-
Prescott city	83	24	21	8	3	11	14	2	-
Quincy township	530	144	135	42	20	80	70	16	23
Corning city (part)	520	144	129	42	20	80	66	16	23
Union township	5	-	2	-	1	-	2	-	-
Washington township	6	-	-	-	-	-	-	-	6
Allamakee County	2 722	391	660	277	266	271	416	193	248
Center township	19	-	-	-	7	4	4	-	4
Fairview township	27	-	9	-	-	9	-	-	9
Franklin township	57	7	16	-	7	-	16	-	11
French Creek township	10	-	10	-	-	-	-	-	-
Hanover township	16	-	6	5	5	-	-	-	-
Iowa township	226	61	52	22	26	17	15	9	24
New Albin city	169	48	40	15	22	17	11	6	10
Jefferson township	65	10	-	-	7	8	12	-	28
Waukon city (part)	-	-	-	-	-	-	-	-	-
Lafayette township	63	-	8	12	8	5	17	5	8
Lansing township	296	56	86	29	27	23	49	14	12
Lansing city	224	40	70	25	25	15	31	12	6
Linton township	9	-	-	-	-	-	-	-	9
Ludlow township	92	11	15	-	15	10	7	4	30
Waukon city (part)	-	-	-	-	-	-	-	-	-
Makee township	1 016	147	249	130	97	91	165	78	59
Waukon city (part)	973	147	249	124	97	81	151	65	59
Paint Creek township	58	9	6	10	9	1	14	5	4
Waterville city	35	2	6	6	9	1	5	4	2
Post township	453	59	114	33	46	59	80	25	37
Postville city (part)	424	53	112	33	44	59	70	25	28
Taylor township	171	27	64	14	12	26	15	13	-
Harpers Ferry city	122	18	50	4	12	17	15	6	-
Union City township	13	4	-	6	-	-	3	-	-
Union Prairie township	109	-	19	6	-	12	19	40	13
Waukon city (part)	57	-	13	6	-	5	12	14	7
Waterloo township	22	-	6	10	-	6	-	-	-
Appanoose County	2 803	527	734	314	352	203	371	117	185
Bellair township	89	9	41	6	-	8	4	5	16
Mystic city (part)	-	-	-	-	-	-	-	-	-
Numa city (part)	29	7	9	6	-	2	2	3	-
Caldwell township	45	9	19	2	2	6	3	2	2
Exline city	39	9	16	2	2	5	3	2	-
Centerville city	1 413	235	364	150	190	83	225	59	107
Chariton township	24	-	4	10	-	-	5	5	-
Douglas township	27	2	6	2	2	6	9	-	-
Franklin township	19	4	9	-	-	-	-	-	6
Independence township	62	14	15	10	-	-	14	5	4
Johns township	44	20	9	6	9	-	-	-	-
Plano city	23	16	2	-	5	-	-	-	-
Lincoln township	30	10	8	3	-	6	3	-	-
Numa city (part)	4	2	2	-	-	-	-	-	-
Pleasant township	187	50	34	23	25	8	17	6	24
Cincinnati city	136	43	30	23	15	8	10	4	3
Sharon township	19	2	5	-	2	6	2	-	2
Taylor township	217	39	74	21	32	27	20	4	-
Moravia city	204	39	72	21	28	25	15	4	-
Udell township	48	5	6	7	8	-	16	-	6

Table 27. **Selected Monthly Owner Costs: 2000**—Con.

[Data based on a sample (except Tables 65-68). For information on confidentiality protection, coverage, sampling error, and nonsampling error, see Appendix G. For location of definitions, see "How to Use This Census Report"]

State County County Subdivision Place	Specified owner-occupied housing units	Selected monthly owner costs							
		Less than $200	$200 to $299	$300 to $399	$400 to $499	$500 to $599	$600 to $799	$800 to $999	$1,000 or more
Appanoose County—Con.									
Udell township—Con.									
Udell city	9	-	-	5	2	-	2	-	-
Unionville city	23	5	4	2	4	-	5	-	3
Union township	5	-	-	5	-	-	-	-	-
Vermillion township	138	21	29	18	11	6	17	22	14
Walnut township	234	61	65	25	32	26	21	2	2
Mystic city (part)	133	41	29	14	21	12	14	2	-
Rathbun city	27	9	10	2	4	-	2	-	-
Washington township	176	39	44	20	37	19	13	2	2
Moulton city (part)	148	37	39	18	31	15	6	-	2
Wells township	26	7	2	6	2	2	2	5	-
Moulton city (part)	11	5	2	2	-	-	2	-	-
Audubon County	1 585	297	425	234	201	122	171	78	57
Audubon township	22	5	2	9	-	-	2	4	-
Cameron township	12	-	-	5	7	-	-	-	-
Douglas township	10	-	3	-	-	-	7	-	-
Exira township	343	109	93	50	36	14	18	12	11
Brayton city (part)	25	8	6	5	4	-	2	-	-
Exira city	280	93	83	35	28	14	16	8	3
Greeley township	23	-	-	3	13	-	3	4	-
Hamlin township	52	6	25	-	2	6	3	4	6
Leroy township	877	114	257	125	111	79	109	44	38
Audubon city	779	105	227	110	111	68	99	40	19
Lincoln township	53	12	17	8	3	5	8	-	-
Gray city	29	12	6	8	3	-	-	-	-
Melville township	-	-	-	-	-	-	-	-	-
Oakfield township	42	7	8	6	9	8	4	-	-
Brayton city (part)	19	3	8	4	4	-	-	-	-
Sharon township	136	44	20	28	14	4	14	10	2
Kimballton city	107	42	17	24	7	2	10	5	-
Viola township	15	-	-	-	6	6	3	-	-
Benton County	6 010	413	1 154	739	395	375	978	765	1 191
Belle Plaine city	814	72	169	154	42	110	161	56	50
Benton township	172	28	19	12	6	20	14	26	47
Big Grove township	21	-	-	-	7	-	-	-	14
Bruce township	23	-	-	-	-	-	13	-	10
Canton township	166	6	26	16	-	13	16	44	45
Cedar township	103	5	24	22	12	11	15	-	14
Mount Auburn city	50	5	12	11	6	6	10	-	-
Eden township	65	-	31	6	-	-	6	-	22
Eldorado township	324	27	53	76	11	16	50	39	52
Newhall city	285	27	44	69	4	16	50	33	42
Florence township	556	10	54	62	33	25	41	56	275
Norway city	183	8	40	28	22	8	21	17	39
Walford city (part)	301	2	7	20	9	12	20	34	197
Fremont township	399	24	41	52	21	19	63	62	117
Atkins city	290	18	41	46	15	19	49	35	67
Harrison township	43	-	-	-	6	5	16	3	13
Homer township	7	-	7	-	-	-	-	-	-
Iowa township	82	3	6	6	7	15	13	20	12
Luzerne city (part)	9	3	2	-	-	-	2	-	2
Jackson township	154	9	28	36	14	4	31	17	15
Garrison city	108	9	23	21	14	4	24	11	2
Kane township	243	18	56	37	18	18	42	37	17
Keystone city	200	16	56	25	12	12	36	26	17
Leroy township	277	8	70	33	7	13	57	39	50
Blairstown city	200	2	56	29	7	8	27	37	34
Luzerne city (part)	20	4	9	4	-	-	3	-	-
Monroe township	29	7	-	-	-	5	6	6	5
Polk township	413	14	67	22	25	17	52	75	141
Urbana city	296	14	40	20	19	17	40	57	89
St. Clair township	69	18	5	-	10	-	4	4	28
Shellsburg city	261	7	29	30	5	15	50	46	79
Taylor township	131	27	17	8	6	-	23	20	30
Union township	262	13	52	40	5	23	37	54	38
Van Horne city	221	13	32	40	5	23	30	54	24
Vinton city	1 396	117	400	127	160	46	268	161	117
Black Hawk County	29 352	2 156	5 182	3 066	2 654	2 964	5 033	3 294	5 003
Barclay township	63	6	15	4	3	4	15	4	12
Bennington township	85	2	9	22	4	16	12	4	16
Big Creek township	674	84	140	47	55	82	102	87	77
La Porte City city	635	84	122	47	55	74	98	83	72
Black Hawk township	660	31	96	65	25	65	94	77	207
Hudson city	608	26	96	55	22	61	83	63	202
Cedar township	501	59	122	18	13	89	79	76	45
Cedar Falls city	6 877	256	1 001	654	551	533	994	1 076	1 812
Cedar Falls township	50	-	4	4	8	6	1	12	15
Eagle township	91	7	22	12	-	-	22	-	28
East Waterloo township	1 644	231	412	106	155	196	297	152	95
Elk Run Heights city (part)	342	31	90	15	22	29	71	57	27
Evansdale city	1 224	188	290	80	131	167	215	85	68
Fox township	70	-	20	7	13	5	25	-	-
Jesup city (part)	-	-	-	-	-	-	-	-	-
Lester township	299	17	47	35	25	36	80	43	16
Dunkerton city	177	13	26	24	12	26	37	28	11
Lincoln township	63	5	8	10	4	7	6	7	16
Mount Vernon township	187	4	38	28	14	4	58	17	24
Orange township	91	-	5	-	18	5	6	22	35
Poyner township	694	69	175	106	27	61	104	77	75
Elk Run Heights city (part)	-	-	-	-	-	-	-	-	-
Gilbertville city	230	20	70	41	2	15	32	25	25
Raymond city	163	14	59	10	11	13	23	23	10
Spring Creek township	32	-	14	4	-	-	-	-	14
Union township	220	16	22	24	2	11	30	28	87

Table 27. **Selected Monthly Owner Costs: 2000**—Con.

[Data based on a sample (except Tables 65-68). For information on confidentiality protection, coverage, sampling error, and nonsampling error, see Appendix G. For location of definitions, see "How to Use This Census Report"]

State County County Subdivision Place	Specified owner-occupied housing units	Selected monthly owner costs							
		Less than $200	$200 to $299	$300 to $399	$400 to $499	$500 to $599	$600 to $799	$800 to $999	$1,000 or more
Black Hawk County—Con.									
Washington township	175	29	29	6	9	16	26	12	48
Janesville city (part)	33	2	10	2	2	5	3	7	2
Waterloo city	16 876	1 340	3 003	1 914	1 728	1 828	3 082	1 600	2 381
Boone County	6 190	365	929	807	606	561	1 032	790	1 100
Amaqua township	39	6	4	8	3	-	10	-	8
Beaver city	18	6	2	5	3	-	2	-	-
Beaver township	19	-	-	5	-	5	-	5	4
Berkley city (part)	-	-	-	-	-	-	-	-	-
Cass township	31	-	-	-	6	-	11	-	14
Colfax township	123	-	4	23	4	4	13	12	63
Luther city (part)	2	-	-	2	-	-	-	-	-
Des Moines township	3 578	197	499	434	431	348	613	476	580
Boone city (part)	3 350	185	444	393	409	328	598	446	547
Dodge township	101	8	9	16	2	6	23	20	17
Fraser city (part)	28	8	4	4	-	3	5	-	4
Douglas township	586	31	129	103	28	52	83	84	76
Madrid city (part)	461	22	121	73	23	41	80	64	37
Garden township	219	5	14	48	-	16	35	42	59
Madrid city (part)	150	5	14	43	-	16	30	27	15
Sheldahl city (part)	9	-	-	-	-	-	5	4	-
Grant township	108	26	24	4	18	4	17	6	9
Boxholm city	79	26	14	2	18	2	13	-	4
Harrison township	60	-	-	12	10	6	13	6	13
Jackson township	92	-	9	5	12	8	4	27	27
Marcy township	208	14	47	28	14	13	25	19	48
Ogden city (part)	82	8	14	18	2	7	7	8	18
Peoples township	52	-	-	19	-	7	20	6	-
Pilot Mound township	92	20	23	9	11	9	14	6	-
Fraser city (part)	-	-	-	-	-	-	-	-	-
Pilot Mound city	67	15	19	9	11	5	4	4	-
Union township	105	-	6	16	9	-	15	13	46
Berkley city (part)	6	-	6	-	-	-	-	-	-
Worth township	139	6	17	13	3	6	30	12	52
Boone city (part)	-	-	-	-	-	-	-	-	-
Luther city (part)	43	6	6	2	3	6	10	2	8
Yell township	638	52	144	64	55	77	106	56	84
Fraser city (part)	3	-	3	-	-	-	-	-	-
Ogden city (part)	528	44	135	53	52	62	93	48	41
Bremer County	5 223	536	1 014	424	418	387	855	691	898
Dayton township	36	6	3	-	6	4	-	12	5
Douglas township	65	-	14	4	-	11	14	8	14
Franklin township	38	9	7	6	-	5	4	5	2
Frederika township	82	28	12	3	9	8	7	10	5
Frederika city	72	28	12	3	7	5	4	8	5
Fremont township	465	65	135	41	34	36	76	36	42
Tripoli city	400	58	125	37	28	36	62	29	25
Jackson township	335	16	59	30	32	33	52	26	87
Janesville city (part)	201	7	43	21	30	23	31	22	24
Jefferson township	724	62	115	39	50	28	111	93	226
Denver city	455	37	86	29	41	22	82	65	93
Lafayette township	111	2	14	4	8	5	21	45	12
Le Roy township	22	2	4	8	-	-	-	2	6
Maxfield township	335	44	87	22	30	35	63	36	18
Readlyn city	269	38	70	22	24	28	49	20	18
Polk township	239	35	53	8	26	31	50	18	18
Plainfield city	146	12	32	5	15	25	35	8	14
Sumner city (part)	647	156	125	36	73	41	113	62	41
Sumner No. 2 township	63	-	20	-	6	6	14	7	10
Warren township	87	-	15	11	4	5	13	12	27
Washington township	61	-	13	6	-	-	9	19	14
Waverly city	1 913	111	338	206	140	139	308	300	371
Buchanan County	4 520	434	906	495	383	415	857	558	472
Buffalo township	125	22	44	23	11	7	14	-	4
Aurora city (part)	50	9	26	4	5	4	2	-	-
Stanley city (part)	38	13	2	19	-	-	4	-	-
Byron township	257	31	42	20	29	34	40	33	28
Winthrop city (part)	217	27	42	18	27	24	40	19	20
Cono township	28	3	3	5	5	-	3	4	5
Fairbank township	289	28	64	42	36	23	43	32	21
Fairbank city (part)	226	20	64	28	30	21	33	19	11
Fremont township	21	-	6	7	-	2	-	3	3
Hazleton township	264	45	48	26	20	35	51	34	5
Hazleton city	202	33	43	26	20	27	26	22	5
Homer township	133	8	20	13	2	13	40	11	26
Rowley city	90	8	16	2	-	11	33	11	9
Jefferson township	134	8	39	24	10	6	25	20	2
Brandon city	90	8	29	13	10	4	19	5	2
Liberty township	234	21	60	21	21	31	54	18	8
Quasqueton city	147	8	43	13	16	24	36	7	-
Winthrop city (part)	2	2	-	-	-	-	-	-	-
Madison township	165	44	31	13	25	15	23	7	7
Aurora city (part)	8	-	4	-	4	-	-	-	-
Lamont city	138	39	27	11	21	15	16	7	2
Middlefield township	22	-	4	3	6	-	-	-	9
Newton township	49	6	5	-	4	-	4	20	10
Perry township	820	81	158	89	62	85	116	106	123
Jesup city (part)	652	32	129	58	62	74	97	86	114
Sumner township	813	66	169	62	77	61	187	109	82
Independence city (part)	691	66	136	49	73	48	165	84	70
Washington township	1 095	65	202	137	70	96	243	143	139
Independence city (part)	872	42	170	117	56	84	213	121	69
Westburg township	71	6	11	10	5	7	14	18	-

Table 27. **Selected Monthly Owner Costs: 2000**—Con.

[Data based on a sample (except Tables 65-68). For information on confidentiality protection, coverage, sampling error, and nonsampling error, see Appendix G. For location of definitions, see "How to Use This Census Report"]

State County County Subdivision Place	Specified owner-occupied housing units	Selected monthly owner costs							
		Less than $200	$200 to $299	$300 to $399	$400 to $499	$500 to $599	$600 to $799	$800 to $999	$1,000 or more
Buena Vista County	4 268	493	856	496	417	424	718	405	459
Barnes township	153	46	30	24	19	13	9	6	6
Linn Grove city	65	31	12	8	4	6	2	2	-
Rembrandt city	70	15	18	11	12	7	7	-	-
Brooke township	20	-	3	7	-	-	6	4	-
Coon township	44	5	6	11	2	10	-	-	10
Elk township	22	6	4	-	-	-	5	3	4
Fairfield township	253	13	69	43	48	25	34	6	15
Albert City city	228	13	63	37	46	20	30	6	13
Grant township	41	1	12	15	1	4	2	4	2
Hayes township	287	2	36	29	24	12	73	26	85
Lakeside city	133	2	31	13	13	12	34	20	8
Lee township	48	3	22	-	11	5	5	-	2
Lincoln township	18	-	14	1	2	-	-	-	1
Maple Valley township	31	-	-	-	-	5	14	-	12
Newell township	313	46	68	33	48	43	41	23	11
Newell city	291	46	64	33	44	37	33	23	11
Nokomis township	518	72	89	71	39	60	77	62	48
Alta city	463	72	85	55	39	53	62	52	45
Poland township	122	44	38	8	7	7	8	8	2
Marathon city	95	36	32	8	7	7	3	-	2
Providence township	48	7	-	-	11	-	11	14	5
Scott township	22	-	-	9	-	6	5	2	-
Sioux Rapids city	232	61	62	36	17	21	28	5	2
Storm Lake city	1 962	179	382	201	169	199	384	218	230
Washington township	134	8	21	8	19	14	16	24	24
Truesdale city	38	4	12	2	6	10	4	-	-
Butler County	3 757	513	898	492	339	324	601	305	285
Albion township	577	71	111	98	57	25	99	56	60
Parkersburg city (part)	510	54	99	94	56	23	87	47	50
Beaver township	277	31	49	27	24	24	68	20	34
New Hartford city	172	16	31	21	22	20	42	18	2
Bennezette township	56	15	11	10	7	5	4	-	4
Aredale city	25	15	7	-	1	2	-	-	-
Butler township	428	39	122	62	35	47	71	18	34
Clarksville city (part)	344	34	96	51	34	41	66	10	12
Coldwater township	437	72	144	60	30	30	49	24	28
Greene city	401	67	131	58	30	27	40	24	24
Dayton township	50	3	4	6	10	6	10	5	6
Fremont township	77	3	11	9	7	4	26	9	8
Jackson township	132	26	27	19	5	20	14	7	14
Allison city (part)	14	2	4	5	-	-	3	-	-
Clarksville city (part)	70	21	18	9	5	3	10	-	4
Jefferson township	45	-	6	-	4	-	19	6	10
Madison township	34	11	10	2	2	4	5	-	-
Monroe township	472	57	121	66	44	30	62	63	29
Aplington city	337	43	97	43	41	21	40	31	21
Parkersburg city (part)	66	12	7	10	3	5	11	16	2
Pittsford township	244	72	58	33	26	25	20	3	7
Bristow city (part)	4	1	2	-	-	-	-	1	-
Dumont city	208	68	46	30	26	11	20	2	5
Ripley township	33	-	8	2	6	4	12	1	-
Shell Rock township	429	37	91	36	45	57	75	52	36
Shell Rock city	384	33	86	34	45	48	73	32	33
Washington township	78	16	13	4	4	4	16	16	5
West Point township	388	60	112	58	33	39	51	25	10
Allison city (part)	305	47	101	39	26	29	35	18	10
Bristow city (part)	51	13	9	15	5	4	5	-	-
Calhoun County	2 874	426	728	408	325	211	396	187	193
Butler township	276	67	84	47	23	17	15	16	7
Jolley city	21	12	4	2	-	1	-	-	2
Pomeroy city (part)	217	52	68	37	21	13	10	12	4
Calhoun township	18	-	-	4	-	-	7	-	7
Cedar township	95	16	22	11	14	4	14	6	8
Rinard city	24	6	6	4	6	2	-	-	-
Somers city	53	10	16	3	8	2	8	2	4
Center township	216	18	50	26	28	19	47	6	22
Rockwell City city (part)	182	18	50	26	22	13	34	-	19
Elm Grove township	34	4	6	3	10	-	-	-	11
Yetter city	13	4	6	3	-	-	-	-	-
Garfield township	42	11	8	11	7	1	-	4	-
Lytton city (part)	9	4	2	2	-	1	-	-	-
Greenfield township	70	10	29	9	12	-	-	5	5
Knierim city	27	10	2	9	6	-	-	-	-
Jackson township	6	-	6	-	-	-	-	-	-
Lake City city	533	113	124	86	65	29	51	18	47
Lake Creek township	13	-	7	-	-	-	-	6	-
Lincoln township	613	53	158	77	55	53	130	49	38
Manson city	570	53	152	65	49	53	111	49	38
Logan township	16	-	8	-	-	-	-	-	8
Reading township	172	28	42	20	26	13	13	16	14
Farnhamville city (part)	143	28	42	12	22	13	13	8	5
Sherman township	143	13	25	31	18	8	31	5	12
Pomeroy city (part)	2	-	2	-	-	-	-	-	-
Twin Lakes township	438	67	128	40	41	45	62	47	8
Rockwell City city (part)	401	67	121	35	34	36	62	38	8
Union township	179	26	31	43	26	22	23	2	6
Lohrville city	142	26	31	23	21	17	16	2	6
Williams township	10	-	-	-	-	-	3	7	-
Carroll County	5 091	589	1 076	633	530	378	790	481	614
Arcadia township	157	32	28	6	21	14	30	9	17
Arcadia city	141	28	28	6	21	10	30	4	14
Carroll city	2 604	127	537	355	303	157	457	248	420
Eden township	124	24	31	14	12	12	13	12	6
Templeton city	112	24	31	8	12	6	13	12	6
Ewoldt township	24	-	4	3	-	-	4	10	3

Table 27. **Selected Monthly Owner Costs: 2000**—Con.

[Data based on a sample (except Tables 65-68). For information on confidentiality protection, coverage, sampling error, and nonsampling error, see Appendix G. For location of definitions, see "How to Use This Census Report"]

State County County Subdivision Place	Specified owner-occupied housing units	Selected monthly owner costs							
		Less than $200	$200 to $299	$300 to $399	$400 to $499	$500 to $599	$600 to $799	$800 to $999	$1,000 or more
Carroll County—Con.									
Glidden township	411	61	102	52	19	34	68	45	30
Glidden city	347	59	84	36	17	23	62	45	21
Ralston city (part)	32	2	8	10	2	6	-	-	4
Grant township	65	-	15	13	9	-	6	16	6
Lidderdale city (part)	1	-	-	-	-	-	1	-	-
Jasper township	95	32	23	10	8	7	13	2	-
Lanesboro city	64	32	13	6	2	7	4	-	-
Kniest township	68	7	15	12	8	8	13	-	5
Breda city (part)	4	-	2	-	-	2	-	-	-
Manning city	461	101	96	50	36	62	61	23	32
Maple River township	82	12	8	12	-	17	-	13	20
Newton township	104	25	21	7	2	9	10	28	2
Dedham city	81	23	21	5	2	4	10	14	2
Pleasant Valley township	42	8	4	-	11	5	7	7	-
Willey city	31	8	4	-	5	5	4	5	-
Richland township	39	2	11	2	6	2	2	7	7
Roselle township	129	19	30	11	13	8	19	18	11
Halbur city	80	14	10	5	7	8	19	13	4
Sheridan township	81	17	12	12	12	2	16	-	10
Lidderdale city (part)	55	17	12	6	6	2	10	-	2
Union township	389	87	94	52	52	22	40	21	21
Coon Rapids city (part)	363	87	79	52	50	15	40	21	19
Washington township	38	-	3	4	-	-	17	3	11
Wheatland township	178	35	42	18	18	19	14	19	13
Breda city (part)	146	29	42	18	12	17	14	9	5
Cass County	3 463	514	764	425	400	378	494	254	234
Bear Grove township	25	-	-	9	-	6	6	-	4
Benton township	19	-	-	-	-	13	4	2	-
Brighton township	71	18	13	10	3	10	12	2	3
Marne city	47	13	10	10	2	8	4	-	-
Cass township	144	21	50	12	5	27	21	4	4
Lewis city	126	21	38	12	5	22	20	4	4
Edna township	18	-	8	6	2	2	-	-	-
Franklin township	74	20	19	7	15	3	5	2	3
Wiota city	52	15	10	7	12	3	5	-	-
Grant township	334	103	68	46	28	24	43	16	6
Anita city	318	103	66	46	25	23	37	12	6
Grove township	1 969	204	397	245	234	220	306	187	176
Atlantic city (part)	1 886	194	379	245	228	203	294	187	156
Lincoln township	28	2	9	6	7	2	2	-	-
Massena township	138	22	35	17	26	9	14	13	2
Massena city	128	22	33	15	24	5	14	13	2
Noble township	36	17	13	1	5	-	-	-	-
Pleasant township	401	71	94	51	35	56	55	15	24
Griswold city	347	66	82	45	35	42	49	15	13
Pymosa township	38	-	5	-	22	-	11	-	-
Union township	99	23	32	13	9	3	15	2	2
Cumberland city	85	23	25	13	9	3	10	-	2
Victoria township	21	8	4	2	2	3	-	-	2
Washington township	48	5	17	-	7	-	-	11	8
Atlantic city (part)	5	5	-	-	-	-	-	-	-
Cedar County	4 062	239	722	439	309	292	764	622	675
Cass township	41	-	16	-	-	-	11	6	8
Center township	914	56	194	91	88	58	204	124	99
Tipton city	836	56	182	91	75	51	192	109	80
Dayton township	328	9	68	55	42	35	43	37	39
Clarence city	279	9	68	55	36	35	36	25	15
Fairfield township	37	-	-	-	-	-	12	19	6
Farmington township	551	25	98	94	31	34	81	85	103
Durant city (part)	477	20	95	89	26	32	66	81	68
Wilton city (part)	-	-	-	-	-	-	-	-	-
Fremont township	246	23	46	31	9	24	42	47	24
Mechanicsville city (part)	-	-	-	-	-	-	-	-	-
Stanwood city	196	11	34	31	9	20	42	37	12
Gower township	63	-	-	7	6	-	-	4	46
Inland township	177	8	36	20	12	15	49	13	24
Bennett city	126	8	28	11	10	11	38	8	12
Iowa township	86	12	11	-	5	16	10	5	27
Linn township	16	-	-	4	-	-	-	12	-
Massillon township	74	25	6	5	-	8	10	6	14
Pioneer township	417	23	80	38	23	32	92	70	59
Mechanicsville city (part)	316	23	70	21	23	27	82	39	31
Red Oak township	18	-	-	-	11	-	-	-	7
Rochester township	118	19	-	14	22	5	35	16	7
Springdale township	615	10	81	53	27	34	114	122	174
West Branch city (part)	471	3	58	49	27	22	98	88	126
Springfield township	280	29	68	23	33	31	41	37	18
Lowden city	266	29	62	23	33	31	41	29	18
Sugar Creek township	81	-	18	4	-	-	20	19	20
Wilton city (part)	5	-	5	-	-	-	-	-	-
Cerro Gordo County	11 912	1 073	2 094	1 260	1 054	1 171	2 107	1 203	1 950
Bath township	20	2	1	-	-	-	4	7	6
Clear Lake city	2 210	69	273	233	219	190	527	214	485
Clear Lake township	441	26	91	51	34	32	73	37	97
Ventura city	208	17	32	34	10	10	37	23	45
Dougherty township	49	17	6	16	3	3	2	-	2
Dougherty city	33	17	3	5	3	3	2	-	-
Falls township	253	32	56	19	34	24	26	43	19
Plymouth city	128	18	16	19	24	15	9	18	9
Rock Falls city	56	11	14	-	9	3	4	11	4
Geneseo township	329	47	55	41	29	44	63	33	17
Rockwell city	293	41	51	38	29	42	49	30	13
Grant township	64	8	12	5	11	14	2	4	8
Grimes township	244	56	71	37	17	24	27	5	7
Meservey city	98	38	31	13	5	6	5	-	-

Table 27. **Selected Monthly Owner Costs: 2000**—Con.

[Data based on a sample (except Tables 65-68). For information on confidentiality protection, coverage, sampling error, and nonsampling error, see Appendix G. For location of definitions, see "How to Use This Census Report"]

State County County Subdivision Place	Specified owner-occupied housing units	Selected monthly owner costs							
		Less than $200	$200 to $299	$300 to $399	$400 to $499	$500 to $599	$600 to $799	$800 to $999	$1,000 or more
Cerro Gordo County—Con.									
Grimes township—Con.									
Thornton city (part)	120	18	33	22	8	18	13	5	3
Lake township	35	-	7	-	-	-	15	6	7
Lime Creek township	167	-	16	15	27	4	64	11	30
Lincoln township	23	-	6	-	-	5	6	-	6
Mason township	106	11	18	8	7	9	3	6	44
Mason City city	7 752	769	1 442	807	657	811	1 256	820	1 190
Mount Vernon township	29	6	6	8	-	-	5	-	4
Owen township	28	9	3	4	-	-	5	5	2
Pleasant Valley township	94	14	26	7	7	7	17	4	12
Swaledale city	47	8	25	3	2	5	2	2	-
Thornton city (part)	7	2	-	-	3	-	2	-	-
Portland township	50	3	3	7	9	4	10	2	12
Nora Springs city (part)	-	-	-	-	-	-	-	-	-
Union township	18	4	2	2	-	-	2	6	2
Cherokee County	3 110	383	716	446	374	296	453	185	257
Afton township	37	2	13	11	2	4	2	-	3
Amherst township	27	1	2	1	4	3	9	1	6
Marcus city (part)	2	-	-	-	-	-	-	-	2
Cedar township	78	7	27	8	17	8	4	-	7
Larrabee city	46	7	16	3	7	8	4	-	1
Cherokee township	1 610	192	338	228	211	147	253	98	143
Cherokee city (part)	1 476	182	329	211	189	147	239	66	113
Diamond township	16	-	6	1	-	1	2	4	2
Grand Meadow township	18	3	-	6	5	-	2	2	-
Liberty township	30	-	10	-	5	-	-	-	15
Marcus township	392	48	89	70	35	46	49	36	19
Marcus city (part)	380	48	88	70	35	46	46	28	19
Pilot township	56	2	14	9	4	1	6	15	5
Cherokee city (part)	-	-	-	-	-	-	-	-	-
Pitcher township	354	45	86	63	36	35	52	15	22
Aurelia city	323	43	86	49	31	35	48	13	18
Rock township	28	-	6	3	-	2	4	3	10
Sheridan township	204	26	72	13	30	18	31	3	11
Cleghorn city	93	14	31	8	11	9	18	1	1
Meriden city	56	12	22	4	3	4	7	2	2
Silver township	26	4	4	4	2	2	10	-	-
Spring township	15	1	2	-	-	3	6	2	1
Tilden township	14	1	-	3	-	2	4	2	2
Willow township	205	51	47	26	23	24	19	4	11
Quimby city	108	20	23	15	13	14	12	4	7
Washta city	81	31	22	6	10	8	2	-	2
Chickasaw County	3 077	437	775	373	269	222	479	282	240
Bradford township	579	72	161	96	71	28	95	36	20
Nashua city	497	66	149	80	66	28	74	23	11
Chickasaw township	168	42	37	16	17	5	30	3	18
Bassett city	23	10	4	5	-	2	2	-	-
Ionia city	79	24	25	7	8	3	5	2	5
Dayton township	444	55	130	51	18	27	92	34	37
New Hampton city (part)	374	50	119	40	12	27	69	20	37
Deerfield township	56	10	5	-	-	2	17	16	6
Dresden township	185	38	37	19	25	18	20	21	7
Fredericksburg city (part)	132	38	22	14	23	14	12	6	3
Fredericksburg township	251	50	47	11	24	14	46	36	23
Fredericksburg city (part)	178	47	33	8	20	6	25	23	16
Jacksonville township	95	2	32	11	6	23	21	-	-
New Hampton township	820	74	198	116	73	55	119	94	91
New Hampton city (part)	678	74	164	90	51	55	98	71	75
Richland township	50	8	12	2	2	-	5	13	8
Stapleton township	195	43	63	21	8	20	15	10	15
Lawler city	144	43	59	12	8	5	8	7	2
Utica township	43	-	6	8	5	3	9	6	6
Protivin city (part)	5	-	-	2	-	3	-	-	-
Washington township	191	43	47	22	20	27	10	13	9
Alta Vista city	88	29	26	15	10	6	2	-	-
North Washington city	30	8	4	4	-	6	8	-	-
Clarke County	1 553	185	321	163	163	165	244	133	179
Doyle township	9	3	4	-	2	-	-	-	-
Franklin township	20	2	2	9	-	-	-	3	4
Fremont township	34	7	-	4	-	11	-	5	7
Green Bay township	7	-	-	-	-	-	-	7	-
Jackson township	81	11	17	18	2	7	21	1	4
Woodburn city	53	11	17	11	2	2	5	1	4
Knox township	10	-	-	-	-	2	2	4	2
Liberty township	16	6	6	-	-	-	-	-	4
Madison township	7	-	-	2	2	-	2	-	1
Osceola city	1 102	117	245	97	130	128	179	87	119
Osceola township	23	-	5	-	4	-	-	-	14
Troy township	206	39	42	27	23	17	34	16	8
Murray city	182	35	39	27	18	15	28	16	4
Ward township	20	-	-	-	-	-	1	5	14
Washington township	18	-	-	6	-	-	5	5	2
Clay County	4 061	553	711	440	438	462	578	446	433
Clay township	162	27	35	13	30	18	27	10	2
Royal city	141	24	35	13	22	18	20	7	2
Douglas township	19	4	-	-	4	-	-	7	4
Freeman township	84	6	20	17	10	3	11	15	2
Dickens city	50	6	15	10	8	-	4	7	-
Garfield township	92	20	19	20	17	8	-	6	2
Webb city	67	18	15	17	13	4	-	-	-
Gillett Grove township	82	13	25	16	10	2	7	5	4
Gillett Grove city (part)	14	4	6	-	-	-	4	-	-
Greenville city	40	9	16	2	8	-	-	3	2
Herdland township	16	12	-	-	-	-	-	4	-

Table 27. **Selected Monthly Owner Costs: 2000**—Con.

[Data based on a sample (except Tables 65-68). For information on confidentiality protection, coverage, sampling error, and nonsampling error, see Appendix G. For location of definitions, see "How to Use This Census Report"]

State County County Subdivision Place	Specified owner-occupied housing units	Selected monthly owner costs							
		Less than $200	$200 to $299	$300 to $399	$400 to $499	$500 to $599	$600 to $799	$800 to $999	$1,000 or more
Clay County—Con.									
Lake township	42	2	12	4	10	5	5	2	2
Lincoln township	62	6	5	18	16	5	8	-	4
Rossie city	17	2	-	2	8	5	-	-	-
Logan township	12	2	-	2	2	-	4	2	-
Gillett Grove city (part)	-	-	-	-	-	-	-	-	-
Lone Tree township	217	21	52	23	17	30	39	12	23
Everly city	191	21	52	20	13	30	37	8	10
Meadow township	44	7	19	2	1	-	-	11	4
Peterson township	162	28	38	23	27	14	14	9	9
Peterson city	144	28	34	23	21	11	13	9	5
Riverton township	61	-	-	-	4	-	5	21	31
Sioux township	44	-	-	17	5	2	13	7	-
Spencer city	2 847	403	459	276	269	349	428	325	338
Summit township	91	2	23	5	16	18	17	6	4
Fostoria city	72	2	19	5	8	15	13	6	4
Waterford township	24	-	4	4	-	8	-	4	4
Clayton County	3 704	616	939	340	342	393	537	263	274
Boardman township	462	62	131	47	31	39	72	42	38
Elkader city	423	54	125	47	31	37	59	39	31
Buena Vista township	51	8	12	2	5	-	11	10	3
North Buena Vista city	27	6	9	2	3	-	4	-	3
Cass township	407	48	98	46	53	45	73	26	18
Strawberry Point city	366	40	88	41	48	45	73	21	10
Clayton township	57	19	17	6	1	-	6	3	5
Clayton city	19	1	9	6	-	-	-	-	3
Cox Creek township	34	10	5	-	2	2	5	-	10
Littleport city (part)	8	6	-	-	-	2	-	-	-
Elk township	28	4	15	5	-	-	-	-	4
Farmersburg township	107	36	20	10	13	12	6	3	7
Farmersburg city (part)	85	27	15	8	10	12	6	-	7
Garnavillo township	253	26	74	31	21	35	32	17	17
Garnavillo city	221	22	69	31	18	31	27	8	15
Giard township	56	7	5	12	5	9	6	12	-
Grand Meadow township	44	2	15	3	-	11	7	2	4
Postville city (part)	25	2	10	-	-	6	3	-	4
Highland township	29	-	6	3	3	4	7	6	-
Jefferson township	700	113	218	65	50	77	92	37	48
Guttenberg city	544	76	184	59	43	58	67	27	30
Osterdock city (part)	7	4	1	-	-	-	-	-	2
Lodomillo township	135	17	36	18	14	11	14	9	16
Edgewood city (part)	86	13	28	8	14	11	5	5	2
Mallory township	39	10	15	1	-	-	2	4	7
Osterdock city (part)	11	6	5	-	-	-	-	-	-
Marion township	25	-	7	4	11	-	-	-	3
Mendon township	368	65	85	15	34	60	58	26	25
McGregor city	191	32	44	10	17	33	29	8	18
Marquette city	108	20	32	3	13	24	8	6	2
Millville township	55	8	15	5	7	-	14	-	6
Millville city	10	8	2	-	-	-	-	-	-
Monona township	556	91	123	47	55	57	86	44	53
Luana city	69	11	11	13	7	4	10	8	5
Monona city	453	79	103	32	48	51	68	31	41
Read township	27	6	-	-	-	3	6	10	2
Sperry township	98	23	25	10	11	5	14	8	2
Volga city	73	17	17	10	5	5	14	3	2
Volga township	107	39	12	10	11	17	14	2	2
Elkport city	25	9	7	5	-	4	-	-	-
Garber city	38	17	2	5	2	6	4	2	-
Littleport city (part)	-	-	-	-	-	-	-	-	-
Wagner township	66	22	5	-	15	6	12	2	4
Farmersburg city (part)	3	-	-	-	-	-	3	-	-
St. Olaf city	35	12	3	-	7	6	7	-	-
Clinton County	12 264	1 190	2 447	1 529	1 133	1 107	1 930	1 362	1 566
Bloomfield township	193	29	38	29	19	14	34	12	18
Delmar city	142	27	22	29	13	8	25	10	8
Brookfield township	68	5	15	4	7	1	13	12	11
Camanche township	1 182	132	266	112	74	120	171	114	193
Camanche city	1 154	124	258	112	67	115	171	114	193
Center township	81	4	4	14	10	9	18	7	15
Clinton city	7 250	779	1 553	929	787	708	1 150	670	674
Deep Creek township	126	-	31	12	5	16	34	19	9
Goose Lake city	73	-	21	9	5	8	15	10	5
De Witt township	1 672	39	167	266	111	107	222	324	436
De Witt city	1 404	27	146	225	104	101	190	291	320
Eden township	189	25	35	16	26	17	24	14	32
Low Moor city	69	4	18	10	4	6	15	9	3
Elk River township	137	35	31	19	9	19	13	6	5
Andover city	33	14	11	-	-	-	6	2	-
Grant township	38	-	-	1	-	5	9	13	10
Hampshire township	128	17	15	21	5	4	19	33	14
Liberty township	61	20	9	2	4	8	2	4	12
Toronto city	41	12	9	2	4	2	2	4	6
Olive township	187	27	41	21	4	19	31	16	28
Calamus city	128	18	30	17	4	16	24	8	11
Orange township	264	26	49	16	10	22	66	43	32
Grand Mound city	187	15	43	16	8	13	51	27	14
Sharon township	165	20	48	17	12	-	24	20	24
Lost Nation city	148	20	48	17	12	-	24	13	14
Spring Rock township	263	15	94	13	24	15	44	29	29
Wheatland city	202	15	71	13	24	15	36	21	7
Washington township	17	4	4	-	-	3	-	-	6
Waterford township	142	11	34	13	13	18	29	11	13
Charlotte city	102	11	24	10	8	18	21	6	4
Welton township	101	2	13	24	13	2	27	15	5
Welton city	41	-	10	11	3	2	6	6	3

Table 27. **Selected Monthly Owner Costs: 2000**—Con.

[Data based on a sample (except Tables 65-68). For information on confidentiality protection, coverage, sampling error, and nonsampling error, see Appendix G. For location of definitions, see "How to Use This Census Report"]

State County County Subdivision Place	Specified owner-occupied housing units	Selected monthly owner costs							
		Less than $200	$200 to $299	$300 to $399	$400 to $499	$500 to $599	$600 to $799	$800 to $999	$1,000 or more
Crawford County	3 538	587	830	410	297	275	503	325	311
Boyer township	27	5	5	2	-	-	7	-	8
Charter Oak township	226	65	63	30	32	12	12	6	6
Charter Oak city	189	54	55	22	28	10	10	4	6
Denison township	1 573	148	377	164	72	120	288	204	200
Denison city (part)	1 518	148	377	164	63	105	288	187	186
East Boyer township	71	-	17	7	4	9	3	14	17
Denison city (part)	9	-	9	-	-	-	-	-	-
Goodrich township	64	6	12	-	13	6	15	12	-
Hanover township	22	-	12	6	2	-	2	-	-
Hayes township	30	-	13	4	4	-	3	6	-
Iowa township	58	15	7	3	-	4	14	11	4
Aspinwall city	20	9	3	-	-	-	5	3	-
Jackson township	21	2	8	2	3	-	-	2	4
Milford township	115	28	29	12	9	3	6	9	19
Deloit city	80	25	19	10	9	3	6	5	3
Morgan township	21	1	2	2	8	-	8	-	-
Schleswig city (part)	1	-	-	-	1	-	-	-	-
Nishnabotny township	270	76	55	40	28	18	29	16	8
Manilla city	241	76	55	35	28	14	29	4	-
Otter Creek township	416	89	92	54	60	43	39	15	24
Kiron city	91	38	17	9	23	2	2	-	-
Schleswig city (part)	281	51	67	37	30	33	33	14	16
Paradise township	33	7	6	8	8	-	2	-	2
Arion city (part)	13	4	2	-	5	-	-	-	2
Soldier township	59	15	10	10	8	11	5	-	-
Ricketts city	40	15	8	2	6	7	2	-	-
Stockholm township	53	16	12	11	-	-	8	6	-
Union township	194	52	50	15	13	17	21	14	12
Arion city (part)	19	9	-	2	-	3	3	-	2
Dow City city	127	43	41	11	10	6	8	8	-
Washington township	27	5	-	4	8	4	6	-	-
Buck Grove city	15	5	-	4	-	4	2	-	-
West Side township	248	53	57	33	25	28	35	10	7
Vail city	121	35	22	19	19	9	8	4	5
Westside city	109	14	35	14	6	15	17	6	2
Willow township	10	4	3	3	-	-	-	-	-
Dallas County	9 197	273	913	762	462	460	1 148	1 322	3 857
Adams township	180	4	31	2	16	6	17	28	76
De Soto city (part)	23	-	-	2	-	-	5	6	10
Adel township	1 343	36	120	162	60	102	186	228	449
Adel city (part)	778	32	50	115	32	67	121	137	224
Dallas Center city (part)	435	4	47	34	21	35	58	83	153
Beaver township	93	3	17	14	15	3	25	7	9
Bouton city	34	3	17	5	2	1	3	1	2
Boone township	1 406	4	17	51	46	55	93	242	898
Waukee city (part)	-	-	-	-	-	-	-	-	-
West Des Moines city (part)	840	-	9	9	16	16	65	201	524
Colfax township	66	-	-	7	-	-	5	7	47
Dallas township	89	8	17	2	3	9	22	8	20
Dawson city	42	8	8	2	3	9	7	2	3
Des Moines township	422	6	108	44	13	16	70	46	119
Woodward city	297	6	84	37	7	8	59	29	67
Grant township	338	2	42	53	20	13	62	57	89
Granger city	153	2	26	34	11	10	37	16	17
Lincoln township	20	-	-	6	-	-	7	-	7
Linn township	122	17	13	16	24	2	8	19	23
Linden city	67	17	9	8	14	2	4	9	4
Spring Valley township	1 679	120	313	210	150	133	290	260	203
Perry city	1 590	101	313	203	134	120	290	247	182
Sugar Grove township	221	4	34	21	6	6	33	43	74
Dallas Center city (part)	25	2	3	2	2	-	-	3	13
Minburn city	106	-	17	12	4	6	26	16	25
Union township	518	52	106	61	40	51	70	52	86
Dexter city	185	16	38	33	14	22	15	20	27
Redfield city	239	31	57	17	20	21	53	18	22
Van Meter township	602	17	54	49	27	29	95	103	228
Adel city (part)	-	-	-	-	-	-	-	-	-
De Soto city (part)	185	6	24	13	10	13	38	32	49
Van Meter city	226	5	24	29	6	7	46	53	56
Walnut township	2 060	-	33	64	42	35	158	214	1 514
Clive city (part)	700	-	-	-	-	-	27	24	649
Grimes city (part)	-	-	-	-	-	-	-	-	-
Urbandale city (part)	78	-	-	-	6	-	7	-	65
Waukee city (part)	1 236	-	33	57	29	35	116	190	776
Washington township	38	-	8	-	-	-	7	8	15
Davis County	1 349	136	318	234	142	106	147	157	109
Bloomfield city	748	78	155	144	87	78	91	59	56
Cleveland township	87	6	21	6	3	9	20	17	5
Drakesville township	73	6	13	12	17	4	5	7	9
Drakesville city	47	2	11	12	12	2	2	4	2
Fabius township	2	-	-	-	-	-	-	2	-
Fox River township	5	-	4	-	-	-	-	1	-
Grove township	24	-	12	6	-	-	-	6	-
Lick Creek township	126	14	38	30	2	6	5	13	18
Floris city	23	12	9	2	-	-	-	-	-
Marion township	13	6	-	-	1	2	-	4	-
Perry township	42	-	6	5	12	-	-	6	13
Prairie township	75	14	22	9	15	-	4	9	2
Pulaski city	67	12	22	7	15	-	4	5	2
Roscoe township	9	-	2	5	-	-	2	-	-
Salt Creek township	5	-	-	5	-	-	-	-	-
Soap Creek township	48	6	6	7	-	7	5	15	2
Union township	41	6	15	5	5	-	6	-	4
West Grove township	36	-	14	-	-	-	9	13	-
Wyacondah township	15	-	10	-	-	-	-	5	-

Table 27. **Selected Monthly Owner Costs: 2000**—Con.

[Data based on a sample (except Tables 65-68). For information on confidentiality protection, coverage, sampling error, and nonsampling error, see Appendix G. For location of definitions, see "How to Use This Census Report"]

State County County Subdivision Place	Specified owner-occupied housing units	Selected monthly owner costs							
		Less than $200	$200 to $299	$300 to $399	$400 to $499	$500 to $599	$600 to $799	$800 to $999	$1,000 or more
Decatur County	1 434	267	378	207	114	133	186	62	87
Bloomington township	4	-	-	-	-	4	-	-	-
Burrell township	50	19	16	7	-	5	3	-	-
Davis City city (part)	50	19	16	7	-	5	3	-	-
Center township	25	-	7	4	-	-	11	3	-
Decatur township	61	7	19	12	10	2	8	3	-
Decatur City city	49	7	19	3	10	2	6	2	-
Eden township	19	-	-	9	6	4	-	-	-
Fayette township	15	-	3	4	-	-	-	4	4
Franklin township	51	14	13	3	1	5	8	2	5
Weldon city	43	14	12	3	1	5	8	-	-
Garden Grove township	77	26	20	6	4	8	11	2	-
Garden Grove city	52	20	14	4	4	5	5	-	-
Le Roy city	5	5	-	-	-	-	-	-	-
Grand River township	4	-	2	2	-	-	-	-	-
Hamilton township	28	6	8	3	-	-	3	-	8
Pleasanton city	8	2	6	-	-	-	-	-	-
High Point township	12	2	-	-	3	-	5	-	2
Lamoni city	382	36	86	49	32	31	69	25	54
Leon city	498	92	149	85	49	44	47	19	13
Long Creek township	79	21	14	8	4	20	9	2	1
Van Wert city	60	17	14	8	4	10	6	-	1
Morgan township	9	2	-	2	5	-	-	-	-
New Buda township	29	11	12	2	-	4	-	-	-
Davis City city (part)	18	11	5	2	-	-	-	-	-
Richland township	81	31	29	7	-	6	6	2	-
Grand River city	64	25	24	7	-	4	2	2	-
Woodland township	10	-	-	4	-	-	6	-	-
Delaware County	3 667	321	805	361	288	324	620	355	593
Adams township	165	20	13	17	14	16	41	20	24
Ryan city (part)	109	15	13	12	14	11	8	20	16
Bremen township	97	10	24	-	7	14	4	18	20
Dyersville city (part)	20	-	6	-	-	-	-	-	14
Coffins Grove township	122	22	20	19	5	2	35	-	19
Masonville city	33	10	8	-	5	2	8	-	-
Colony township	164	29	55	22	12	18	20	6	2
Colesburg city	143	29	43	22	12	17	16	2	2
Delaware township	1 553	87	390	128	143	131	244	149	281
Manchester city (part)	1 317	64	353	99	125	120	185	108	263
Delhi township	189	7	51	27	11	22	27	20	24
Delaware city (part)	-	-	-	-	-	-	-	-	-
Delhi city	141	4	43	20	7	15	27	14	11
Elk township	108	14	26	7	4	15	16	13	13
Greeley city	84	14	26	7	4	9	16	4	4
Hazel Green township	60	11	7	13	-	7	6	-	16
Ryan city (part)	5	-	-	3	-	2	-	-	-
Honey Creek township	185	32	33	20	20	9	23	19	29
Edgewood city (part)	152	20	26	20	15	9	23	16	23
Milo township	253	14	36	41	14	14	38	7	89
Manchester city (part)	-	-	-	-	-	-	-	-	-
North Fork township	52	5	11	5	-	4	9	7	11
Oneida township	335	27	69	31	21	19	87	48	33
Delaware city (part)	51	8	15	5	3	2	10	-	8
Earlville city	209	13	54	24	15	17	53	25	8
Prairie township	38	-	-	-	-	-	11	11	16
Richland township	73	18	10	8	8	8	6	13	2
Dundee city	53	11	6	8	8	8	6	6	-
South Fork township	241	25	60	19	27	38	48	19	5
Hopkinton city	198	25	46	17	27	27	40	11	5
Union township	32	-	-	4	2	7	5	5	9
Des Moines County	10 545	787	2 339	1 328	1 088	1 068	1 713	905	1 317
Benton township	132	5	28	19	-	-	14	15	51
Burlington city	7 234	558	1 607	927	860	750	1 159	613	760
Concordia township	217	12	61	27	6	19	24	19	49
Danville city	237	14	67	22	22	18	48	21	25
Danville township	149	8	17	20	11	13	24	29	27
Flint River township	467	12	63	49	57	27	99	60	100
Franklin township	114	-	22	8	10	13	29	21	11
Huron township	56	5	19	-	-	13	6	4	9
Jackson township	35	-	6	13	-	5	6	-	5
Mediapolis city	447	39	93	48	37	45	91	50	44
Middletown city	88	1	15	13	2	16	29	6	6
Pleasant Grove township	69	4	8	8	15	-	20	7	7
Tama township	194	12	22	33	5	20	6	6	90
Union township	163	5	29	21	5	20	37	18	28
Washington township	63	-	29	5	11	1	17	-	-
West Burlington city	785	108	231	99	47	97	86	36	81
Yellow Springs township	95	4	22	16	-	11	18	-	24
Dickinson County	4 332	425	778	474	352	317	717	454	815
Center Grove township	1 919	137	343	214	154	122	293	220	436
Arnolds Park city	332	33	80	27	29	31	40	28	64
Milford city (part)	13	2	2	-	-	2	-	2	5
Okoboji city (part)	168	2	29	21	8	10	33	11	54
Spirit Lake city (part)	903	63	181	90	86	54	147	126	156
West Okoboji city (part)	51	9	18	-	8	5	2	2	7
Diamond Lake township	58	7	2	11	12	4	6	9	7
Excelsior township	12	2	-	2	2	2	4	-	-
Lakeville township	540	17	79	71	49	39	59	44	182
Okoboji city (part)	24	-	2	-	-	-	8	-	14
Spirit Lake city (part)	-	-	-	-	-	-	-	-	-
Wahpeton city	151	9	29	12	17	9	19	7	49
West Okoboji city (part)	70	-	14	6	4	5	7	13	21
Lloyd township	139	31	24	23	22	13	11	15	-
Terril city	119	31	21	17	19	11	9	11	-
Milford township	171	33	29	9	7	10	41	25	17
Milford city (part)	127	31	19	7	7	4	37	13	9

Table 27. **Selected Monthly Owner Costs: 2000**—Con.

[Data based on a sample (except Tables 65-68). For information on confidentiality protection, coverage, sampling error, and nonsampling error, see Appendix G. For location of definitions, see "How to Use This Census Report"]

State County County Subdivision Place	Specified owner-occupied housing units	Selected monthly owner costs							
		Less than $200	$200 to $299	$300 to $399	$400 to $499	$500 to $599	$600 to $799	$800 to $999	$1,000 or more
Dickinson County—Con.									
Okoboji township	561	82	112	32	27	65	149	42	52
Milford city (part)	521	82	92	21	25	65	149	42	45
Richland township	31	3	7	2	4	2	-	13	-
Superior city (part)	6	-	4	-	2	-	-	-	-
Silver Lake township	349	68	84	24	33	30	73	22	15
Lake Park city	341	68	82	24	33	28	73	20	13
Spirit Lake township	462	27	81	80	38	18	61	53	104
Orleans city	204	15	32	31	26	6	34	15	45
Spirit Lake city (part)	160	12	37	24	10	12	17	20	28
Superior township	69	18	13	6	4	7	8	11	2
Superior city (part)	51	18	6	6	4	7	8	-	2
Westport township	21	-	4	-	-	5	12	-	-
Dubuque County	20 347	1 034	4 211	2 016	1 204	1 244	3 590	2 797	4 251
Cascade township	225	40	71	-	15	21	26	20	32
Cascade city (part)	187	40	48	-	13	19	26	14	27
Center township	335	9	60	15	11	13	38	85	104
Asbury city (part)	21	-	-	-	-	-	-	8	13
Centralia city (part)	30	3	5	-	-	4	8	2	8
Graf city	24	1	-	1	1	3	4	3	11
Concord township	147	15	39	19	3	5	24	7	35
Holy Cross city	93	9	34	9	3	5	18	7	8
Dodge township	255	14	61	31	11	26	31	42	39
Dyersville city (part)	38	-	-	-	-	5	7	10	16
Farley city (part)	28	2	4	6	2	-	-	8	6
Worthington city	117	10	29	17	9	13	22	15	2
Dubuque city	13 412	678	2 869	1 384	866	876	2 465	1 670	2 604
Dubuque township	1 316	19	219	127	45	36	180	180	510
Asbury city (part)	658	-	70	80	31	13	103	89	272
Sageville city (part)	9	2	-	3	-	-	-	-	4
Iowa township	31	-	2	1	10	-	5	-	13
Bankston city	8	-	2	-	2	-	4	-	-
Jefferson township	238	19	44	36	32	21	29	38	19
Balltown city	13	-	4	-	3	-	2	2	2
Rickardsville city	53	7	10	10	10	2	4	5	5
Sherrill city (part)	50	4	15	4	6	4	2	15	-
Liberty township	89	19	23	2	8	4	17	7	9
Luxemburg city	72	17	23	2	8	2	11	7	2
Mosalem township	296	28	49	48	8	23	67	22	51
New Wine township	1 354	52	316	181	94	63	278	223	147
Dyersville city (part)	1 150	36	277	163	83	53	238	182	118
New Vienna city	127	13	37	18	4	7	18	21	9
Peru township	344	16	89	31	14	11	36	71	76
Durango city	7	-	-	2	3	-	-	-	2
Sageville city (part)	20	5	2	-	4	1	1	-	7
Sherrill city (part)	4	-	2	2	-	-	-	-	-
Prairie Creek township	43	6	7	2	2	3	5	17	1
Bernard city	30	6	7	2	2	3	4	6	-
Table Mound township	708	27	110	37	38	41	100	119	236
Taylor township	749	37	154	72	25	54	157	136	114
Epworth city	349	17	49	41	18	38	65	73	48
Farley city (part)	368	20	105	31	7	16	64	61	64
Vernon township	478	9	51	26	19	3	65	96	209
Centralia city (part)	-	-	-	-	-	-	-	-	-
Peosta city	180	2	20	10	3	3	29	59	54
Washington township	61	16	-	-	-	23	3	3	16
Zwingle city (part)	18	9	-	-	-	3	3	3	-
Whitewater township	266	30	47	4	3	21	64	61	36
Cascade city (part)	211	30	33	-	3	16	51	49	29
Emmet County	2 722	407	548	342	359	311	424	192	139
Armstrong Grove township	370	49	100	56	29	39	57	34	6
Armstrong city	334	45	97	44	25	37	50	30	6
Center township	61	-	12	11	17	8	10	1	2
Gruver city	28	-	4	6	9	4	3	-	2
Denmark township	170	47	49	28	12	14	12	6	2
Ringsted city	146	47	42	22	12	13	8	2	-
Ellsworth township	26	-	4	5	2	9	6	-	-
Emmet township	27	7	7	6	-	-	-	-	7
Estherville township	1 827	260	309	211	278	230	294	141	104
Estherville city	1 760	260	303	190	257	230	294	136	90
High Lake township	99	18	26	12	9	3	21	6	4
Wallingford city (part)	54	16	11	10	4	-	13	-	-
Iowa Lake township	16	-	6	4	2	-	-	-	4
Jack Creek township	20	-	4	4	4	2	6	-	-
Lincoln township	61	24	16	2	4	4	7	2	2
Dolliver city	40	20	11	2	-	4	3	-	-
Swan Lake township	30	2	11	1	2	2	8	2	2
Twelve Mile Lake township	15	-	4	2	-	-	3	-	6
Wallingford city (part)	7	-	2	2	-	-	3	-	-
Fayette County	4 785	942	1 132	548	362	513	655	323	310
Auburn township	72	21	12	5	5	12	6	2	9
St. Lucas city	63	19	12	5	3	12	6	2	4
Banks township	38	-	8	-	-	-	14	13	3
Bethel township	51	17	-	16	-	-	-	-	18
Center township	45	10	6	11	6	2	4	2	4
Randalia city	16	3	2	3	6	2	-	-	-
Clermont township	253	63	53	26	27	17	42	10	15
Clermont city	228	56	47	26	21	15	40	8	15
Dover township	88	22	18	-	5	-	24	14	5
Eden township	129	29	39	15	11	13	13	2	7
Waucoma city	96	22	39	9	11	6	7	2	-
Fairfield township	189	40	22	37	24	14	12	5	35
Arlington city	130	28	22	28	20	14	10	5	3
Fayette city	216	24	57	17	19	34	36	13	16
Fremont township	104	31	9	15	14	14	14	2	5
Westgate city	70	23	5	11	14	7	10	-	-

Table 27. **Selected Monthly Owner Costs: 2000**—Con.

[Data based on a sample (except Tables 65-68). For information on confidentiality protection, coverage, sampling error, and nonsampling error, see Appendix G. For location of definitions, see "How to Use This Census Report"]

State County County Subdivision Place	Specified owner-occupied housing units	Selected monthly owner costs							
		Less than $200	$200 to $299	$300 to $399	$400 to $499	$500 to $599	$600 to $799	$800 to $999	$1,000 or more
Fayette County—Con.									
Harlan township	192	35	51	20	9	16	32	12	17
Maynard city	158	35	40	18	9	13	24	12	7
Illyria township	99	18	34	5	2	17	14	-	9
Wadena city	70	12	22	3	2	12	10	-	9
Jefferson township	1 901	341	490	253	173	214	240	126	64
Oelwein city	1 814	323	471	247	161	209	238	108	57
Oran township	152	11	43	11	9	13	22	27	16
Fairbank city (part)	65	5	16	6	2	7	5	14	10
Pleasant Valley township	244	85	54	26	9	15	33	20	2
Elgin city	201	70	42	22	9	10	29	17	2
Putnam township	34	10	16	-	6	-	2	-	-
Scott township	14	7	-	7	-	-	-	-	-
Stanley city (part)	-	-	-	-	-	-	-	-	-
Smithfield township	26	-	9	-	-	9	-	-	8
Sumner city (part)	6	-	-	6	-	-	-	-	-
Union township	59	-	21	5	-	-	5	5	23
Westfield township	19	-	6	2	2	-	-	7	2
West Union city	694	133	146	54	33	114	116	48	50
Windsor township	160	45	38	17	8	9	26	15	2
Hawkeye city	147	45	36	12	8	9	25	10	2
Floyd County	3 906	469	1 028	495	370	374	574	287	309
Cedar township	16	-	6	-	-	10	-	-	-
Charles City city	2 133	259	625	278	194	217	293	133	134
Floyd township	232	15	43	23	27	16	45	23	40
Floyd city	116	7	25	21	18	10	24	4	7
Niles township	80	9	21	21	12	10	7	-	-
Colwell city	25	2	4	7	3	2	7	-	-
Pleasant Grove township	35	8	9	-	7	3	8	-	-
Riverton township	54	-	8	-	21	9	12	4	-
Rockford township	279	47	60	46	20	24	50	15	17
Rockford city	236	47	53	36	20	18	42	10	10
Rock Grove township	451	47	103	52	42	56	81	47	23
Nora Springs city (part)	413	41	95	50	42	53	70	39	23
Rudd township	144	20	29	14	23	16	14	21	7
Rudd city	119	20	29	14	17	16	8	15	-
St. Charles township	265	12	58	46	-	9	45	20	75
Scott township	10	5	5	-	-	-	-	-	-
Ulster township	64	18	11	-	7	-	14	14	-
Union township	143	29	50	15	17	4	5	10	13
Marble Rock city	88	27	24	8	15	4	5	5	-
Franklin County	2 566	368	592	370	282	232	330	246	146
Geneva township	95	21	21	15	15	3	4	4	12
Geneva city	52	11	15	7	8	3	4	4	-
Grant township	76	18	-	18	25	-	5	10	-
Hamilton township	17	-	-	5	1	2	5	2	2
Coulter city (part)	-	-	-	-	-	-	-	-	-
Hampton city	1 160	128	313	172	135	91	156	116	49
Ingham township	56	6	18	4	4	5	4	10	5
Hansell city	33	6	8	4	4	5	4	2	-
Lee township	38	18	-	2	4	2	-	12	-
Marion township	242	48	61	34	24	25	33	12	5
Coulter city (part)	59	13	11	16	8	9	2	-	-
Latimer city (part)	150	33	48	18	13	9	20	6	3
Morgan township	83	22	13	9	5	13	12	5	4
Coulter city (part)	-	-	-	-	-	-	-	-	-
Dows city (part)	33	16	11	3	2	1	-	-	-
Mott township	104	5	30	16	11	16	6	20	-
Oakland township	58	24	8	5	-	-	9	6	6
Popejoy city	32	18	5	3	-	-	2	4	-
Osceola township	68	6	4	8	10	9	14	2	15
Ackley city (part)	19	6	4	2	-	3	-	2	2
Reeve township	58	7	-	13	-	-	6	19	13
Richland township	30	-	4	5	4	5	2	5	5
Ross township	53	11	12	10	4	7	7	2	-
Scott township	85	14	17	9	15	9	18	-	3
Alexander city	48	14	10	7	8	5	4	-	-
Coulter city (part)	-	-	-	-	-	-	-	-	-
Latimer city (part)	-	-	-	-	-	-	-	-	-
Sheffield city	290	36	77	39	25	41	41	15	16
West Fork township	21	-	8	2	-	2	4	-	5
Wisner township	32	4	6	4	-	2	4	6	6
Fremont County	1 722	261	369	198	159	159	322	153	101
Benton township	48	7	-	-	4	7	17	9	4
Fisher township	202	38	45	24	16	27	33	12	7
Farragut city	176	34	39	21	16	23	31	8	4
Shenandoah city (part)	-	-	-	-	-	-	-	-	-
Green township	33	4	8	-	8	2	2	2	7
Hamburg city	356	54	80	65	37	31	50	30	9
Locust Grove township	29	2	7	5	-	2	7	2	4
Madison township	31	3	8	4	2	-	9	5	-
Monroe township	33	2	8	-	2	-	8	-	13
Imogene city	10	2	3	-	-	-	5	-	-
Prairie township	5	-	-	-	2	-	-	3	-
Riverside township	65	-	12	5	8	6	28	6	-
Randolph city	54	-	7	5	6	6	24	6	-
Riverton township	116	24	31	13	21	13	6	3	5
Riverton city	99	21	31	13	18	10	6	-	-
Scott township	85	13	19	7	8	10	17	8	3
Thurman city	53	9	17	2	4	5	12	4	-
Sidney township	399	79	91	35	31	35	66	40	22
Sidney city	325	67	79	31	29	24	52	27	16
Tabor city (part)	230	27	49	23	14	13	56	23	25
Walnut township	17	4	-	2	3	-	6	2	-
Washington township	73	4	11	15	3	13	17	8	2

Table 27. **Selected Monthly Owner Costs: 2000**—Con.

[Data based on a sample (except Tables 65-68). For information on confidentiality protection, coverage, sampling error, and nonsampling error, see Appendix G. For location of definitions, see "How to Use This Census Report"]

State County County Subdivision Place	Specified owner-occupied housing units	Selected monthly owner costs							
		Less than $200	$200 to $299	$300 to $399	$400 to $499	$500 to $599	$600 to $799	$800 to $999	$1,000 or more
Greene County	2 529	375	508	329	287	309	335	171	215
Bristol township	36	6	2	8	-	16	2	2	-
Cedar township	20	8	6	2	-	-	4	-	-
Dawson township	39	-	7	5	4	8	9	2	4
Franklin township	33	-	12	5	11	-	5	-	-
Grant township	42	5	9	16	4	4	-	4	-
Greenbrier township	11	-	3	-	-	-	4	4	-
Hardin township	29	-	-	9	5	-	5	5	5
Highland township	159	42	51	19	14	12	15	6	-
Churdan city	147	42	46	19	10	12	15	3	-
Jackson township	32	-	6	8	-	8	4	-	6
Jefferson city	1 308	107	224	191	173	169	213	89	142
Junction township	303	81	66	17	25	33	43	19	19
Dana city	16	2	4	4	2	2	2	-	-
Grand Junction city	241	75	57	13	19	27	32	8	10
Kendrick township	28	15	-	4	-	2	7	-	-
Ralston city (part)	2	-	-	2	-	-	-	-	-
Paton township	127	24	33	21	15	13	7	9	5
Paton city	96	21	22	12	15	9	7	9	1
Scranton township	210	40	57	22	23	23	8	24	13
Scranton city	175	40	49	16	23	23	8	10	6
Washington township	134	47	27	2	13	17	9	7	12
Rippey city	93	32	19	2	11	17	5	2	5
Willow township	18	-	5	-	-	4	-	-	9
Grundy County	3 094	239	675	431	302	275	463	347	362
Beaver township	126	20	15	16	11	9	13	31	11
Stout city	51	8	13	4	7	4	7	8	-
Black Hawk township	570	41	127	90	71	59	74	46	62
Reinbeck city	530	41	119	73	65	59	72	42	59
Clay township	402	18	72	61	41	42	59	48	61
Beaman city	51	4	11	7	10	13	4	2	-
Conrad city	313	11	61	45	31	25	47	46	47
Colfax township	141	10	26	24	16	20	15	17	13
Holland city	88	10	21	12	14	7	6	10	8
Fairfield township	86	3	11	8	6	4	22	15	17
Felix township	40	-	8	10	-	-	10	12	-
German township	40	6	-	7	3	3	4	13	4
Grant township	337	22	66	46	30	25	48	31	69
Dike city	284	18	54	42	26	22	45	31	46
Lincoln township	51	-	4	4	-	15	11	17	-
Melrose township	29	-	6	6	-	-	9	8	-
Palermo township	828	57	211	105	88	52	145	76	94
Grundy Center city	796	57	196	105	88	49	142	69	90
Pleasant Valley township	42	2	2	-	3	12	11	5	7
Shiloh township	327	47	106	48	33	29	33	18	13
Wellsburg city	279	45	92	45	29	27	20	13	8
Washington township	75	13	21	6	-	5	9	10	11
Morrison city	34	7	9	2	-	5	5	2	4
Guthrie County	2 795	294	582	327	329	203	432	262	366
Baker township	12	-	2	-	-	-	7	-	3
Guthrie Center city (part)	2	-	2	-	-	-	-	-	-
Bear Grove township	19	-	-	4	5	-	7	-	3
Beaver township	137	14	43	13	15	12	25	15	-
Menlo city	94	10	26	13	9	4	20	12	-
Cass township	690	56	115	73	75	39	110	71	151
Panora city	323	39	66	27	47	21	46	51	26
Yale city (part)	61	9	17	6	2	7	17	-	3
Dodge township	127	22	28	9	11	12	16	15	14
Bagley city	84	18	25	2	11	9	11	4	4
Grant township	33	-	5	6	2	-	4	8	8
Adair city (part)	4	-	2	-	2	-	-	-	-
Highland township	181	31	54	22	35	12	17	6	4
Bayard city	151	31	44	18	32	7	9	6	4
Jackson township	27	-	-	6	-	4	12	-	5
Orange township	17	-	5	4	-	8	-	-	-
Coon Rapids city (part)	-	-	-	-	-	-	-	-	-
Penn township	134	4	33	6	15	10	31	22	13
Richland township	134	23	47	15	13	3	18	11	4
Jamaica city	59	7	22	12	4	1	4	7	2
Yale city (part)	30	4	7	3	9	2	3	-	2
Seely township	26	4	4	4	-	9	-	-	5
Stuart township	293	14	60	37	33	20	58	31	40
Stuart city (part)	278	14	56	37	33	20	49	29	40
Thompson township	187	27	48	35	21	8	18	19	11
Casey city (part)	150	27	31	31	21	8	15	13	4
Union township	11	-	3	-	-	-	5	-	3
Valley township	538	95	127	72	47	52	66	53	26
Guthrie Center city (part)	500	89	122	67	44	48	60	44	26
Victory township	229	4	8	21	57	14	38	11	76
Guthrie Center city (part)	5	-	2	-	-	-	3	-	-
Hamilton County	4 019	360	803	443	391	410	735	384	493
Blairsburg township	72	8	20	4	7	16	9	4	4
Blairsburg city	61	8	19	2	5	14	7	4	2
Cass township	90	7	17	-	5	-	4	7	50
Clear Lake township	208	20	44	32	24	14	21	13	40
Stanhope city	149	20	32	32	19	14	15	7	10
Ellsworth township	103	18	21	4	6	20	3	1	30
Randall city	50	9	11	4	6	14	3	1	2
Freedom township	33	-	-	6	6	-	21	-	-
Fremont township	41	7	-	14	7	7	-	-	6
Hamilton township	30	-	2	-	6	-	15	7	-
Independence township	126	13	33	10	16	9	19	-	26
Kamrar city	64	7	23	8	15	3	8	-	-
Liberty township	30	2	-	2	3	1	8	4	10
Lincoln township	177	28	31	19	12	10	39	26	12
Ellsworth city (part)	110	24	23	6	2	10	34	11	-

Table 27. **Selected Monthly Owner Costs: 2000**—Con.

[Data based on a sample (except Tables 65-68). For information on confidentiality protection, coverage, sampling error, and nonsampling error, see Appendix G. For location of definitions, see "How to Use This Census Report"]

State County County Subdivision Place	Specified owner-occupied housing units	Selected monthly owner costs							
		Less than $200	$200 to $299	$300 to $399	$400 to $499	$500 to $599	$600 to $799	$800 to $999	$1,000 or more
Hamilton County—Con.									
Lyon township	392	30	81	44	44	22	64	67	40
Ellsworth city (part)	22	2	3	3	4	-	4	2	4
Jewell Junction city	353	28	78	41	30	22	58	60	36
Marion township	233	32	69	20	24	17	44	11	16
Stratford city (part)	189	32	54	20	22	7	32	6	16
Rose Grove township	16	-	-	-	3	-	3	8	2
Scott township	28	-	-	-	-	-	-	15	13
Webster township	44	-	5	2	6	4	14	6	7
Webster City city	2 253	184	438	272	206	279	440	209	225
Williams township	143	11	42	14	16	11	31	6	12
Williams city	126	11	40	12	16	11	27	2	7
Hancock County	2 918	350	604	353	326	317	454	306	208
Amsterdam township	263	33	63	46	29	17	39	32	4
Kanawha city	247	33	63	38	29	17	31	32	4
Avery township	86	14	16	20	12	13	8	2	1
Goodell city (part)	58	14	14	12	12	1	3	2	-
Bingham township	133	42	26	19	12	11	12	7	4
Woden city	91	42	18	11	8	2	2	4	4
Boone township	42	4	8	2	8	4	8	8	-
Corwith city (part)	15	2	2	2	-	2	2	5	-
Britt township	688	97	180	92	80	70	98	50	21
Britt city	654	97	175	87	80	70	89	41	15
Concord township	857	33	123	100	77	101	201	101	121
Garner city (part)	816	33	123	93	50	99	200	101	117
Crystal township	125	19	31	23	13	17	11	11	-
Crystal Lake city	88	19	28	9	9	11	7	5	-
Ell township	188	46	45	14	31	28	14	6	4
Garner city (part)	-	-	-	-	-	-	-	-	-
Klemme city	171	44	39	14	31	23	14	2	4
Ellington township	105	11	22	5	8	2	29	18	10
Forest City city (part)	-	-	-	-	-	-	-	-	-
Erin township	28	-	7	-	6	-	-	15	-
Garfield township	75	-	13	-	6	10	12	23	11
Liberty township	32	5	4	-	5	14	-	-	4
Madison township	117	18	10	5	18	5	11	22	28
Forest City city (part)	22	-	-	-	6	-	4	6	6
Magor township	116	28	45	9	21	9	4	-	-
Corwith city (part)	89	23	36	7	14	7	2	-	-
Orthel township	54	-	6	14	-	16	7	11	-
Twin Lake township	9	-	5	4	-	-	-	-	-
Goodell city (part)	-	-	-	-	-	-	-	-	-
Hardin County	4 661	508	1 077	695	532	509	656	342	342
Alden township	326	21	84	50	37	33	62	18	21
Alden city	257	19	70	44	31	26	44	8	15
Buckeye township	65	8	17	7	15	5	6	5	2
Buckeye city	31	8	8	2	7	4	2	-	-
Clay township	108	14	20	16	14	14	22	6	2
Steamboat Rock city	85	14	19	16	8	12	14	2	-
Concord township	93	17	12	9	9	16	12	9	9
Eldora city	774	61	217	164	50	93	79	73	37
Eldora township	60	13	7	8	4	-	17	6	5
Ellis township	50	-	5	5	9	18	-	-	13
Etna township	580	116	155	56	61	61	80	36	15
Ackley city (part)	527	110	146	54	61	49	71	28	8
Grant township	22	-	4	4	-	8	-	-	6
Hardin township	1 615	123	348	256	212	150	227	123	176
Iowa Falls city	1 410	116	298	243	193	138	194	97	131
Jackson township	58	6	2	11	14	9	-	10	6
Owasa city	17	6	-	2	7	2	-	-	-
Pleasant township	25	-	7	4	-	7	-	-	7
Providence township	97	13	13	12	17	16	10	14	2
New Providence city	67	7	13	3	12	14	10	6	2
Sherman township	222	20	51	23	21	24	45	25	13
Radcliffe city	188	20	47	23	21	20	30	21	6
Tipton township	331	39	92	36	46	31	59	12	16
Hubbard city	295	35	84	36	38	31	49	6	16
Union township	235	57	43	34	23	24	37	5	12
Union city	117	26	31	18	12	14	14	-	2
Whitten city	44	3	6	3	7	-	18	5	2
Harrison County	3 503	359	621	448	267	244	630	367	567
Allen township	10	-	4	-	3	3	-	-	-
Boyer township	499	78	102	55	30	35	93	47	59
Woodbine city	433	74	94	50	22	35	83	39	36
Calhoun township	64	-	13	12	6	-	22	11	-
Cass township	28	3	-	9	-	-	4	7	5
Cincinnati township	46	6	6	3	-	12	6	-	13
Clay township	16	-	-	4	4	-	-	-	8
Douglas township	26	-	4	-	-	-	10	9	3
Harrison township	377	54	97	59	34	26	39	32	36
Dunlap city	341	47	97	57	34	26	33	21	26
Jackson township	135	22	30	22	16	7	18	17	3
Pisgah city	97	19	26	15	14	4	10	7	2
Jefferson township	484	57	73	76	45	40	88	45	60
Logan city	412	51	64	71	34	31	66	42	53
La Grange township	53	-	-	-	-	6	11	5	31
Lincoln township	12	-	4	-	-	-	-	8	-
Little Sioux township	100	28	16	18	19	5	4	8	2
Little Sioux city	61	9	16	13	6	5	2	8	2
Magnolia township	117	13	34	7	6	4	17	14	22
Magnolia city	62	13	17	7	6	-	15	2	2
Morgan township	138	15	26	9	11	13	27	19	18
Mondamin city	115	15	19	9	11	9	27	15	10
Raglan township	30	4	-	4	2	-	4	-	16
St. John township	1 041	48	162	121	72	69	219	127	223
Missouri Valley city	776	42	122	85	67	63	153	85	159

Table 27. **Selected Monthly Owner Costs: 2000**—Con.

[Data based on a sample (except Tables 65-68). For information on confidentiality protection, coverage, sampling error, and nonsampling error, see Appendix G. For location of definitions, see "How to Use This Census Report"]

State County County Subdivision Place	Specified owner-occupied housing units	Selected monthly owner costs							
		Less than $200	$200 to $299	$300 to $399	$400 to $499	$500 to $599	$600 to $799	$800 to $999	$1,000 or more
Harrison County—Con.									
Taylor township	127	23	23	26	6	2	17	9	21
Modale city	81	15	19	16	6	2	13	2	8
Union township	44	-	-	6	-	-	26	-	12
Washington township	156	8	27	17	13	22	25	9	35
Persia city	103	8	21	17	13	17	9	9	9
Henry County	4 030	302	756	401	308	403	797	535	528
Baltimore township	88	11	21	-	8	6	10	24	8
Canaan township	89	7	17	4	-	20	24	15	2
Mount Union city	35	2	15	2	-	10	3	3	-
Center township	200	11	28	9	6	-	49	38	59
Jackson township	77	5	2	5	8	6	17	10	24
Jefferson township	298	30	66	41	24	32	51	31	23
Coppock city (part)	2	2	-	-	-	-	-	-	-
Wayland city	250	24	58	37	21	23	42	28	17
Marion township	54	6	6	6	12	6	18	-	-
Mount Pleasant city	1 683	58	327	166	116	183	349	249	235
New London township	637	68	120	71	55	85	133	51	54
New London city	537	64	111	66	53	74	97	40	32
Salem township	226	34	36	26	15	25	36	28	26
Hillsboro city	59	8	13	7	4	6	9	7	5
Salem city	114	24	17	17	9	17	17	6	7
Scott township	332	42	93	31	28	25	57	37	19
Winfield city	296	40	82	29	26	22	51	33	13
Tippecanoe township	168	-	14	29	20	3	21	24	57
Rome city	16	-	6	4	-	1	-	5	-
Westwood city	47	-	-	8	2	2	2	7	26
Trenton township	61	18	-	-	-	4	5	17	17
Wayne township	117	12	26	13	16	8	27	11	4
Olds city	50	4	18	1	6	8	8	5	-
Howard County	2 178	360	607	199	207	121	337	152	195
Afton township	132	40	24	17	10	12	9	2	18
Elma city (part)	111	40	20	17	10	12	2	2	8
Albion township	37	6	-	-	7	-	12	12	-
Chester township	87	15	29	-	4	5	34	-	-
Chester city	45	10	15	-	4	5	11	-	-
Forest City township	215	43	46	43	24	8	24	12	15
Lime Springs city	178	37	46	34	13	6	24	10	8
Howard township	96	37	24	8	11	7	5	2	2
Elma city (part)	55	21	20	2	6	2	-	2	2
Howard Center township	22	-	9	-	7	-	-	6	-
Jamestown township	111	32	24	8	17	13	7	4	6
Riceville city (part)	85	32	18	8	13	6	5	-	3
New Oregon township	120	34	27	11	7	-	31	-	10
Protivin city (part)	89	34	25	11	5	-	10	-	4
Oak Dale township	18	-	-	-	-	-	6	-	12
Paris township	61	6	18	13	-	-	7	17	-
Saratoga township	40	5	27	-	-	4	4	-	-
Vernon Springs township	1 239	142	379	99	120	72	198	97	132
Cresco city	1 125	131	335	94	106	72	186	91	110
Humboldt County	2 749	381	602	391	260	242	392	212	269
Avery township	87	29	15	12	8	8	6	3	6
Bradgate city	35	19	6	6	2	2	-	-	-
Gilmore City city (part)	8	4	2	-	-	-	2	-	-
Beaver township	37	16	-	-	9	-	-	-	12
Corinth township	96	-	4	-	24	11	16	11	30
Dakota City city	266	26	63	19	34	22	71	15	16
Delana township	128	32	41	22	12	13	2	6	-
Bode city	101	29	35	16	8	11	-	2	-
Grove township	61	-	12	13	7	-	-	7	22
Humboldt city	1 305	101	251	229	104	120	225	128	147
Humboldt township	187	37	53	27	15	12	30	7	6
Livermore city	157	32	44	22	15	12	28	2	2
Lu Verne city (part)	-	-	-	-	-	-	-	-	-
Lake township	70	12	26	8	-	14	-	10	-
Hardy city	29	5	19	5	-	-	-	-	-
Norway township	103	13	43	12	2	8	13	5	7
Thor city	62	6	29	5	2	8	7	5	-
Rutland township	113	6	32	17	22	4	2	17	13
Rutland city	44	6	18	3	8	4	2	3	-
Vernon township	136	44	30	18	11	13	10	2	8
Lu Verne city (part)	7	5	2	-	-	-	-	-	-
Renwick city	97	32	21	8	8	11	10	2	5
Wacousta township	33	11	8	6	-	7	-	1	-
Ottosen city	18	11	5	2	-	-	-	-	-
Weaver township	127	54	24	8	12	10	17	-	2
Gilmore City city (part)	95	43	24	6	10	4	8	-	-
Pioneer city	9	7	-	-	-	2	-	-	-
Ida County	1 801	343	479	192	180	177	210	121	99
Battle township	18	3	8	4	-	2	1	-	-
Blaine township	104	25	23	9	20	6	12	7	2
Arthur city	71	17	21	7	16	2	5	3	-
Corwin township	690	106	204	38	62	86	83	63	48
Ida Grove city	645	101	200	33	48	86	74	63	40
Douglas township	11	-	2	-	-	1	-	4	4
Galva township	160	41	39	20	22	14	21	-	3
Galva city	141	41	39	13	22	11	15	-	-
Garfield township	16	-	10	-	6	-	-	-	-
Grant township	17	2	-	9	-	-	4	2	-
Griggs township	466	77	120	72	22	50	57	30	38
Holstein city	449	75	117	68	22	50	57	30	30
Hayes township	12	-	4	-	4	-	-	4	-
Logan township	16	-	4	4	4	-	4	-	-

Table 27. **Selected Monthly Owner Costs: 2000**—Con.

[Data based on a sample (except Tables 65-68). For information on confidentiality protection, coverage, sampling error, and nonsampling error, see Appendix G. For location of definitions, see "How to Use This Census Report"]

State County County Subdivision Place	Specified owner-occupied housing units	Selected monthly owner costs							
		Less than $200	$200 to $299	$300 to $399	$400 to $499	$500 to $599	$600 to $799	$800 to $999	$1,000 or more
Ida County—Con.									
Maple township	280	89	65	32	40	18	21	11	4
Battle Creek city	240	78	51	30	31	14	21	11	4
Silver Creek township	11	-	-	4	-	-	7	-	-
Iowa County	3 522	239	722	465	229	309	647	403	508
Dayton township	22	2	3	2	2	8	2	3	-
English township	436	35	103	71	33	37	102	22	33
Millersburg city	42	7	6	11	6	6	4	-	2
North English city (part)	325	28	79	54	27	27	68	18	24
Fillmore township	111	7	14	9	3	14	32	16	16
Parnell city	54	7	9	9	3	2	10	10	4
Greene township	47	6	13	6	-	10	5	3	4
Hartford township	395	54	78	67	46	30	63	35	22
Ladora city (part)	75	16	13	13	17	8	4	2	2
Victor city (part)	259	30	54	46	22	22	49	20	16
Hilton township	192	12	41	33	6	13	22	12	53
Williamsburg city (part)	-	-	-	-	-	-	-	-	-
Honey Creek township	65	6	4	-	-	-	21	22	12
Iowa township	103	12	6	25	-	-	26	11	23
Lenox township	361	18	95	43	12	23	30	51	89
Lincoln township	33	-	5	-	-	-	10	10	8
Marengo township	665	27	133	78	42	74	157	64	90
Marengo city (part)	580	16	115	78	36	68	135	60	72
Pilot township	40	-	2	2	-	24	7	5	-
Sumner township	69	6	9	11	2	9	26	3	3
Ladora city (part)	16	6	-	-	-	2	8	-	-
Troy township	744	37	177	94	67	55	105	96	113
Williamsburg city (part)	701	37	172	90	58	43	105	92	104
Washington township	182	17	39	18	16	7	23	36	26
Marengo city (part)	98	-	33	12	11	7	17	4	14
York township	57	-	-	6	-	5	16	14	16
Jackson County	4 094	361	1 024	484	354	355	639	423	454
Bellevue township	713	48	172	110	51	46	108	65	113
Bellevue city	611	48	149	92	51	46	84	56	85
Brandon township	48	5	6	8	-	7	-	15	7
Butler township	40	6	13	-	15	-	6	-	-
Fairfield township	37	-	5	-	-	9	13	4	6
Sprague ville city (part)	3	-	3	-	-	-	-	-	-
Farmers Creek township	41	-	1	16	2	-	-	2	20
Iowa township	153	14	39	18	4	22	31	12	13
Miles city (part)	132	10	34	14	4	22	26	12	10
Jackson township	57	-	16	6	4	11	13	2	5
Springbrook city	56	-	16	5	4	11	13	2	5
Maquoketa township	571	85	152	26	89	54	68	78	19
Maquoketa city (part)	436	60	142	22	64	43	44	56	5
Monmouth township	122	27	36	14	21	2	10	2	10
Baldwin city	40	8	13	3	9	2	3	-	2
Monmouth city	43	11	12	11	5	-	2	2	-
Otter Creek township	81	2	27	11	5	9	15	6	6
Zwingle city (part)	3	-	3	-	-	-	-	-	-
Perry township	136	14	28	13	4	8	30	25	14
Andrew city	105	12	23	11	4	3	26	21	5
Prairie Springs township	91	8	20	5	4	6	18	6	24
La Motte city (part)	47	8	9	3	2	4	17	2	2
Richland township	61	13	16	12	-	2	2	4	12
La Motte city (part)	36	5	12	8	-	-	-	3	8
South Fork township	1 103	45	333	127	74	94	192	129	109
Maquoketa city (part)	940	32	267	107	72	92	165	113	92
Tete Des Morts township	188	19	21	18	33	7	36	15	39
St. Donatus city	36	8	8	1	6	2	9	-	2
Union township	233	28	54	49	11	29	36	11	15
Sabula city	192	26	45	42	11	22	27	7	12
Van Buren township	362	42	69	41	37	42	61	36	34
Miles city (part)	10	2	6	-	-	-	2	-	-
Preston city	284	28	59	30	32	36	51	26	22
Sprague ville city (part)	13	6	-	-	-	3	2	2	-
Washington township	57	5	16	10	-	7	-	11	8
Jasper County	8 804	590	1 541	874	655	674	1 509	1 283	1 678
Buena Vista township	112	10	4	5	19	-	28	18	28
Newton city (part)	-	-	-	-	-	-	-	-	-
Clear Creek township	50	-	-	6	18	-	15	3	8
Des Moines township	440	18	70	57	32	20	67	90	86
Prairie City city (part)	390	18	61	55	30	20	63	70	73
Elk Creek township	40	-	11	-	3	4	10	4	8
Fairview township	608	37	120	53	54	48	107	99	90
Monroe city	517	37	114	46	37	33	93	89	68
Hickory Grove township	49	-	18	5	-	12	9	-	5
Independence township	318	14	52	42	20	24	66	51	49
Baxter city	255	14	46	32	11	20	58	49	25
Kellogg township	283	14	39	29	19	22	59	33	68
Kellogg city	186	10	29	27	14	16	36	9	45
Lynn Grove township	465	22	99	91	16	35	81	66	55
Lynnville city	118	5	17	20	8	20	30	18	-
Sully city	275	15	76	53	8	11	39	30	43
Malaka township	42	-	4	5	5	5	7	9	7
Mariposa township	20	-	11	-	-	-	5	4	-
Mound Prairie township	133	7	14	9	9	25	28	10	31
Colfax city (part)	3	-	-	-	-	-	-	3	-
Prairie City city (part)	5	-	-	5	-	-	-	-	-
Newton township	4 643	402	890	378	330	375	762	686	820
Lambs Grove city	73	5	11	11	2	4	10	10	20
Newton city (part)	4 252	360	845	330	310	338	704	624	741
Palo Alto township	300	12	52	36	6	24	56	40	74
Newton city (part)	74	-	-	21	-	19	11	8	15
Reasnor city	61	7	17	5	6	2	15	3	6
Poweshiek township	247	5	31	37	14	14	19	23	104

Table 27. **Selected Monthly Owner Costs: 2000**—Con.

[Data based on a sample (except Tables 65-68). For information on confidentiality protection, coverage, sampling error, and nonsampling error, see Appendix G. For location of definitions, see "How to Use This Census Report"]

State County County Subdivision Place	Specified owner-occupied housing units	Selected monthly owner costs							
		Less than $200	$200 to $299	$300 to $399	$400 to $499	$500 to $599	$600 to $799	$800 to $999	$1,000 or more
Jasper County—Con.									
Poweshiek township—Con.									
Mingo city	71	2	10	13	13	6	9	3	15
Valeria city	13	3	4	5	1	-	-	-	-
Richland township	55	-	-	5	4	5	17	8	16
Rock Creek township	212	17	38	19	33	9	23	9	64
Oakland Acres city	47	-	6	2	3	3	9	3	21
Sherman township	78	-	4	9	6	4	21	16	18
Washington township	709	32	84	88	67	48	129	114	147
Colfax city (part)	536	25	64	78	41	48	112	73	95
Mitchellville city (part)	-	-	-	-	-	-	-	-	-
Jefferson County	3 036	197	518	332	282	291	551	322	543
Black Hawk township	39	-	6	11	-	-	11	-	11
Buchanan township	103	-	12	-	13	-	20	31	27
Cedar township	52	-	12	14	-	-	15	11	-
Center township	154	-	35	21	7	16	6	17	52
Des Moines township	42	-	7	7	7	6	7	-	8
Fairfield city	1 996	130	314	214	176	222	372	189	379
Liberty township	125	3	18	16	8	16	31	20	13
Libertyville city	80	3	16	9	8	16	12	12	4
Lockridge township	108	12	19	8	11	10	28	3	17
Lockridge city	61	10	17	2	11	8	7	3	3
Locust Grove township	179	28	34	19	33	6	23	23	13
Batavia city	139	26	28	12	31	6	15	15	6
Penn township	60	8	19	12	8	3	7	-	3
Pleasant Plain city	22	2	4	3	2	3	5	-	3
Polk township	111	11	28	10	19	7	15	14	7
Packwood city	63	11	22	4	6	7	4	7	2
Round Prairie township	52	5	14	-	-	5	7	8	13
Walnut township	15	-	-	-	-	-	9	6	-
Coppock city (part)	-	-	-	-	-	-	-	-	-
Johnson County	18 853	284	1 349	1 629	956	830	1 983	2 889	8 933
Big Grove township	835	17	80	60	40	45	107	82	404
Solon city	310	9	41	26	14	9	46	37	128
Cedar township	54	-	20	-	10	-	-	10	14
Clear Creek township	414	-	23	23	42	6	47	96	177
Coralville city (part)	116	-	-	-	22	-	13	34	47
North Liberty city (part)	27	-	-	-	9	-	-	8	10
Tiffin city	198	-	18	15	3	6	21	52	83
East Lucas township	148	4	3	8	-	16	16	21	80
Fremont township	397	12	47	38	27	53	76	38	106
Lone Tree city	338	8	43	32	27	49	64	34	81
Graham township	67	10	6	-	-	-	6	17	28
Hardin township	42	-	-	9	-	-	-	-	33
Iowa City city	9 698	91	634	969	577	434	1 088	1 443	4 462
Jefferson township	988	4	86	57	29	54	123	71	564
Shueyville city	67	2	19	5	-	7	6	12	16
Swisher city	256	-	32	25	11	9	39	27	113
Liberty township	211	15	38	22	13	8	23	37	55
Hills city (part)	173	15	33	8	13	8	23	35	38
Lincoln township	21	-	8	-	2	2	-	-	9
Madison township	79	-	-	-	-	-	-	17	62
North Liberty city (part)	23	-	-	-	-	-	-	-	23
Monroe township	85	5	7	5	10	-	13	6	39
Newport township	457	8	17	21	30	21	-	61	299
Oxford township	272	13	51	20	26	24	33	49	56
Oxford city	184	13	39	20	18	11	17	37	29
Penn township	3 444	39	134	169	67	88	282	687	1 978
Coralville city (part)	1 708	15	63	66	26	55	123	364	996
North Liberty city (part)	939	8	47	30	25	16	117	293	403
Pleasant Valley township	38	-	6	4	2	-	3	9	14
Scott township	226	6	38	28	8	9	15	5	117
West Branch city (part)	26	-	-	-	-	3	-	4	19
Sharon township	124	27	25	17	-	-	6	19	30
Union township	99	-	13	18	-	-	9	23	36
Washington township	129	6	14	7	7	-	27	35	33
West Lucas township	1 025	27	99	154	66	70	109	163	337
Coralville city (part)	669	10	82	98	45	51	86	128	169
Hills city (part)	-	-	-	-	-	-	-	-	-
University Heights city	292	4	17	36	18	19	15	26	157
Jones County	4 003	290	900	434	285	341	692	378	683
Cass township	121	-	29	-	20	16	10	5	41
Anamosa city (part)	-	-	-	-	-	-	-	-	-
Castle Grove township	59	7	8	7	-	8	22	-	7
Clay township	27	-	12	-	7	-	-	-	8
Fairview township	1 239	47	231	159	68	90	202	125	317
Anamosa city (part)	941	41	219	118	56	83	147	86	191
Greenfield township	130	16	25	-	11	7	11	26	34
Martelle city	83	12	16	-	8	7	9	18	13
Morley city (part)	-	-	-	-	-	-	-	-	-
Hale township	23	6	5	4	-	5	3	-	-
Jackson township	42	2	4	-	2	5	20	3	6
Lovell township	1 101	38	290	112	79	94	240	115	133
Monticello city	876	26	266	105	73	75	180	70	81
Madison township	127	26	41	21	13	3	13	7	3
Center Junction city	49	13	18	4	8	2	-	1	3
Onslow city (part)	48	8	11	14	2	-	9	4	-
Oxford township	202	37	61	16	13	31	24	6	14
Oxford Junction city	150	25	51	16	8	26	13	6	5
Richland township	186	30	39	20	-	9	17	31	40
Cascade city (part)	123	30	33	9	-	9	11	31	-
Rome township	285	35	54	27	32	31	54	29	23
Morley city (part)	26	1	4	2	5	6	5	-	3
Olin city	204	32	43	25	20	18	43	17	6
Scotch Grove township	45	7	13	12	-	-	7	6	-
Washington township	28	3	6	4	4	-	-	-	11

Table 27. **Selected Monthly Owner Costs: 2000**—Con.

[Data based on a sample (except Tables 65-68). For information on confidentiality protection, coverage, sampling error, and nonsampling error, see Appendix G. For location of definitions, see "How to Use This Census Report"]

State County County Subdivision Place	Specified owner-occupied housing units	Selected monthly owner costs							
		Less than $200	$200 to $299	$300 to $399	$400 to $499	$500 to $599	$600 to $799	$800 to $999	$1,000 or more
Jones County—Con.									
Washington township—Con.									
Cascade city (part)	7	3	-	4	-	-	-	-	-
Wayne township	103	6	-	-	6	16	31	15	29
Wyoming township	285	30	82	52	30	26	38	10	17
Onslow city (part)	37	6	13	2	6	3	7	-	-
Wyoming city	207	24	57	46	13	23	24	10	10
Keokuk County	2 560	451	618	349	243	249	369	159	122
Adams township	113	19	28	16	12	8	9	6	15
Keswick city	92	19	24	16	10	4	9	6	4
Benton township	229	60	46	29	16	31	21	15	11
Hedrick city	207	53	44	29	12	29	21	13	6
Clear Creek township	29	4	-	6	8	3	8	-	-
East Lancaster township	7	-	7	-	-	-	-	-	-
English River township	146	29	31	12	16	12	24	8	14
North English city (part)	8	4	-	-	4	-	-	-	-
South English city	66	18	19	8	6	1	10	4	-
Webster city	38	7	8	4	4	7	4	4	-
Jackson township	88	23	11	9	4	6	18	2	15
Ollie city	63	15	11	7	4	6	12	2	6
Lafayette township	408	43	83	83	37	36	87	28	11
Harper city	36	2	7	9	2	4	6	-	6
Keota city	330	39	71	64	35	32	68	21	-
Liberty township	37	6	4	4	8	2	9	4	-
Kinross city	15	2	4	-	5	2	2	-	-
Plank township	57	7	12	6	4	8	8	8	4
Sigourney city (part)	-	-	-	-	-	-	-	-	-
Prairie township	81	4	21	7	23	16	10	-	-
Gibson city	30	3	12	2	6	5	2	-	-
Thornburg city	23	1	2	5	4	7	4	-	-
Richland township	194	35	37	21	2	20	45	17	17
Richland city	160	35	30	14	2	20	33	17	9
Sigourney township	665	74	207	88	68	61	79	58	30
Sigourney city (part)	624	70	203	84	68	49	67	58	25
Steady Run township	54	12	10	10	4	2	14	-	2
Martinsburg city	36	7	10	5	4	2	6	-	2
Van Buren township	16	-	10	-	-	-	6	-	-
Warren township	114	46	28	13	6	7	9	2	3
Delta city	107	41	26	13	6	7	9	2	3
Washington township	263	72	69	43	16	35	22	6	-
What Cheer city	230	72	65	36	16	25	16	-	-
West Lancaster township	59	17	14	2	19	2	-	5	-
Hayesville city	27	10	8	2	5	2	-	-	-
Kossuth County	4 288	975	916	497	488	344	566	214	288
Algona city	1 635	314	329	133	211	152	283	98	115
Buffalo township	217	61	68	25	29	21	6	4	3
Titonka city	188	53	62	21	23	21	3	2	3
Burt township	226	58	55	33	31	17	28	4	-
Burt city	173	47	46	26	25	6	19	4	-
Lone Rock city (part)	23	9	9	3	-	-	2	-	-
Cresco township	204	24	13	20	6	7	58	19	57
Eagle township	18	-	12	4	2	-	-	-	-
Fenton township	184	73	50	16	17	10	12	6	-
Fenton city	129	53	36	10	15	9	2	4	-
Lone Rock city (part)	34	18	10	2	2	-	2	-	-
Garfield township	30	-	2	10	7	3	2	3	3
West Bend city (part)	10	-	-	2	-	3	2	3	-
German township	26	7	10	-	-	2	2	2	3
Grant township	20	-	7	-	8	-	5	-	-
Greenwood township	265	70	71	39	33	22	21	2	7
Bancroft city	255	70	67	37	31	22	19	2	7
Harrison township	235	75	44	42	26	16	18	11	3
Swea City city	209	74	40	38	23	16	10	8	-
Hebron township	17	-	4	3	3	-	-	-	7
Irvington township	68	23	16	8	6	6	5	2	2
Ledyard township	174	88	33	19	5	5	10	4	10
Lakota city	91	48	17	8	5	5	4	4	-
Ledyard city	56	30	11	11	-	-	2	-	2
Lincoln township	31	4	2	5	-	4	12	4	-
Lotts Creek township	34	4	4	10	8	-	-	2	6
Lu Verne township	100	39	17	18	21	1	3	-	1
Lu Verne city (part)	83	36	13	11	18	1	3	-	1
Plum Creek township	71	-	11	10	2	2	5	28	13
Portland township	35	3	11	-	3	2	8	2	6
Prairie township	33	-	9	10	2	-	7	3	2
Wesley city (part)	2	-	2	-	-	-	-	-	-
Ramsey township	57	25	18	-	3	-	-	-	11
Riverdale township	27	-	14	7	-	6	-	-	-
Seneca township	25	4	2	2	4	-	4	5	4
Sherman township	48	2	9	7	2	-	10	2	16
Springfield township	14	-	3	8	-	3	-	-	-
Swea township	33	3	1	8	6	-	11	-	4
Union township	49	7	7	8	-	10	6	-	11
Wesley township	175	22	52	16	30	29	22	2	2
Wesley city (part)	148	20	45	12	26	24	19	2	-
Whittemore township	237	69	42	36	23	26	28	11	2
Whittemore city	181	59	35	21	23	17	23	3	-
Lee County	9 006	654	1 989	1 256	1 017	882	1 461	878	869
Cedar township	56	9	-	2	5	15	8	10	7
Houghton city (part)	30	-	-	2	2	9	8	5	4
Charleston township	144	2	22	15	30	29	12	15	19
Donnellson city (part)	19	2	2	13	2	-	-	-	-
Denmark township	210	19	41	21	19	5	43	45	17
Des Moines township	110	-	22	7	6	7	39	14	15
Franklin township	333	23	83	38	36	48	59	31	15
Donnellson city (part)	231	9	58	22	21	38	48	24	11

Table 27. **Selected Monthly Owner Costs: 2000**—Con.

[Data based on a sample (except Tables 65-68). For information on confidentiality protection, coverage, sampling error, and nonsampling error, see Appendix G. For location of definitions, see "How to Use This Census Report"]

State County County Subdivision Place	Specified owner-occupied housing units	Selected monthly owner costs							
		Less than $200	$200 to $299	$300 to $399	$400 to $499	$500 to $599	$600 to $799	$800 to $999	$1,000 or more
Lee County—Con.									
Franklin township—Con.									
Franklin city	44	4	11	9	-	7	9	2	2
Green Bay township	188	35	15	28	27	13	31	29	10
Harrison township	50	-	9	-	4	7	18	4	8
Jackson township	296	-	54	51	16	-	71	79	25
Jefferson township	252	14	52	34	5	6	40	57	44
Fort Madison city (part)	6	-	6	-	-	-	-	-	-
Keokuk city	3 033	274	627	451	383	384	464	191	259
Madison township	2 884	189	740	368	370	316	415	254	232
Fort Madison city (part)	2 879	189	740	368	370	316	415	254	227
Marion township	94	3	8	23	7	-	15	18	20
Houghton city (part)	4	-	-	4	-	-	-	-	-
St. Paul city	40	3	2	13	2	-	5	6	9
Montrose township	439	31	92	72	25	13	113	51	42
Montrose city	243	9	64	30	23	6	64	29	18
Pleasant Ridge township	33	6	3	6	-	-	6	2	10
Van Buren township	37	8	7	16	-	-	6	-	-
Washington township	417	6	92	63	57	10	71	33	85
Fort Madison city (part)	40	-	19	-	7	-	-	-	14
West Point township	430	35	122	61	27	29	50	45	61
West Point city	312	30	88	50	25	24	34	28	33
Linn County	46 487	1 422	5 909	4 487	2 385	2 639	7 140	7 567	14 938
Bertram township	623	13	114	53	19	21	31	75	297
Bertram city	88	-	27	6	-	-	9	6	40
Boulder township	80	4	24	5	2	8	16	12	9
Prairieburg city	49	1	15	5	2	8	16	-	2
Brown township	501	16	73	54	14	32	100	98	114
Springville city	306	6	36	31	14	28	55	67	69
Buffalo township	60	4	4	10	4	5	15	18	-
Cedar Rapids city	30 081	1 063	4 210	2 696	1 637	1 892	4 983	4 887	8 713
Clinton township	155	6	16	-	8	12	6	20	87
College township	164	7	37	14	13	-	12	7	74
Ely city (part)	-	-	-	-	-	-	-	-	-
Fairfax township	632	13	54	99	21	24	102	81	238
Fairfax city	282	4	32	41	11	13	62	35	84
Walford city (part)	34	2	-	-	-	-	7	4	21
Fayette township	218	12	23	19	12	15	36	21	80
Palo city	202	12	23	19	12	15	31	21	69
Franklin township	1 319	16	46	159	68	100	166	258	506
Lisbon city	497	12	25	61	23	22	66	110	178
Mount Vernon city	730	4	19	83	45	72	98	126	283
Grant township	258	4	58	18	22	21	54	38	43
Walker city	206	4	41	18	15	21	50	21	36
Jackson township	355	38	54	27	30	11	50	74	71
Central City city (part)	20	2	-	-	-	1	7	6	4
Coggon city	221	28	43	24	25	3	21	29	48
Linn township	95	5	6	10	14	-	8	19	33
Maine township	401	19	89	44	29	27	70	68	55
Central City city (part)	321	17	61	42	23	22	62	57	37
Marion township	7 359	74	710	933	314	255	981	1 257	2 835
Marion city	6 517	72	661	847	278	215	905	1 143	2 396
Robins city (part)	176	2	6	8	3	2	12	30	113
Monroe township	2 611	54	247	205	101	151	258	371	1 224
Hiawatha city	986	25	111	78	21	120	99	178	354
Robins city (part)	360	4	32	38	25	8	16	62	175
Otter Creek township	295	4	40	31	15	9	37	44	115
Alburnett city	159	4	26	17	8	9	21	26	48
Putnam township	381	8	30	34	16	4	56	55	178
Ely city (part)	284	2	14	15	8	4	29	49	163
Spring Grove township	173	32	15	9	7	4	41	30	35
Washington township	726	30	59	67	39	48	118	134	231
Center Point city	568	21	52	58	32	42	109	102	152
Louisa County	2 340	265	473	224	220	176	490	251	241
Columbus City township	540	46	113	54	62	40	144	41	40
Columbus City city	74	12	10	7	12	14	12	7	-
Columbus Junction city	383	30	89	44	32	24	112	27	25
Cotter city	15	2	4	-	7	-	-	2	-
Concord township	115	12	25	4	15	17	16	12	14
Fredonia city	38	7	7	4	4	9	5	-	2
Eliot township	121	7	31	21	21	7	16	12	6
Oakville city	103	7	23	21	20	7	13	12	-
Elm Grove township	27	6	5	-	-	-	6	6	4
Grandview township	290	32	55	22	32	21	49	34	45
Grandview city	130	16	34	12	9	11	22	12	14
Letts city	103	12	17	4	13	8	22	14	13
Jefferson township	56	3	4	6	2	14	12	2	13
Marshall township	26	6	3	4	-	7	4	2	-
Morning Sun township	275	43	66	42	20	23	36	33	12
Morning Sun city	224	41	57	38	13	21	22	22	10
Oakland township	57	12	12	2	-	-	6	18	7
Port Louisa township	154	24	35	26	6	2	28	4	29
Union township	11	-	-	-	6	-	-	5	-
Wapello township	668	74	124	43	56	45	173	82	71
Wapello city	587	68	118	43	56	42	142	75	43
Lucas County	1 973	317	408	287	204	210	270	144	133
Benton township	54	2	6	3	6	4	8	11	14
Cedar township	28	2	5	4	2	3	10	2	-
Chariton city	1 255	180	256	214	113	125	186	99	82
English township	74	16	7	3	14	18	3	13	-
Williamson city	38	16	5	2	7	7	1	-	-
Jackson township	92	18	30	10	8	2	8	8	8
Lucas city	70	18	22	10	8	2	8	-	2
Liberty township	32	12	6	-	-	6	4	4	-
Lincoln township	98	13	21	20	3	16	8	2	15
Otter Creek township	11	-	-	-	6	5	-	-	-

Table 27. **Selected Monthly Owner Costs: 2000**—Con.

[Data based on a sample (except Tables 65-68). For information on confidentiality protection, coverage, sampling error, and nonsampling error, see Appendix G. For location of definitions, see "How to Use This Census Report"]

State County County Subdivision Place	Specified owner-occupied housing units	Selected monthly owner costs							
		Less than $200	$200 to $299	$300 to $399	$400 to $499	$500 to $599	$600 to $799	$800 to $999	$1,000 or more
Lucas County—Con.									
Pleasant township	26	-	6	-	12	-	8	-	-
Union township	61	19	16	5	2	2	8	5	4
Derby city	47	19	14	5	2	2	4	1	-
Warren township	10	-	-	-	1	-	9	-	-
Washington township	168	55	44	17	21	19	12	-	-
Russell city	149	51	38	17	17	16	10	-	-
Whitebreast township	64	-	11	11	16	10	6	-	10
Lyon County	2 730	453	621	294	296	231	370	232	233
Allison township	37	-	6	4	2	4	7	7	7
Lester city (part)	6	-	2	2	2	-	-	-	-
Centennial township	28	6	11	-	5	-	6	-	-
Cleveland township	49	6	13	-	5	11	5	-	9
Dale township	29	9	4	-	4	-	12	-	-
Doon township	238	55	35	29	31	27	29	19	13
Alvord city	61	23	8	6	9	7	4	4	-
Doon city	141	19	27	18	17	13	23	15	9
Elgin township	180	31	65	22	15	18	14	6	9
Little Rock city	157	31	61	18	13	18	10	2	4
Garfield township	44	-	5	-	6	-	4	-	29
Grant township	50	6	4	4	8	-	16	4	8
Larchwood township	339	56	68	13	16	28	90	38	30
Larchwood city	235	45	50	6	12	17	60	24	21
Lester city (part)	68	8	16	5	4	5	17	8	5
Liberal township	87	14	30	24	10	-	4	2	3
George city (part)	51	4	19	17	2	-	4	2	3
Logan township	23	-	-	-	13	-	4	6	-
Lyon township	45	19	17	-	-	-	-	9	-
Midland township	21	-	10	4	-	5	-	2	-
Richland township	303	41	68	34	25	21	42	34	38
Inwood city	251	41	68	28	13	21	35	29	16
Riverside township	94	4	19	14	12	9	11	11	14
Rock Rapids city (part)	32	4	5	-	8	-	7	-	8
Rock township	778	120	159	94	100	79	98	75	53
Rock Rapids city (part)	735	120	148	94	93	73	87	67	53
Sioux township	38	6	7	-	-	6	-	9	10
Wheeler township	347	80	100	52	44	23	28	10	10
George city (part)	300	65	94	43	36	23	23	6	10
Madison County	2 569	203	346	253	163	193	376	407	628
Crawford township	72	2	3	11	6	6	12	14	18
Bevington city (part)	7	-	-	1	2	2	-	-	2
Patterson city	29	2	2	10	4	4	4	2	1
Douglas township	54	-	-	-	-	-	8	16	30
Grand River township	62	34	10	1	2	2	10	2	1
Macksburg city	45	32	7	1	1	-	2	2	-
Jackson township	22	-	9	-	7	-	6	-	-
Jefferson township	48	5	9	4	-	-	-	5	25
Lee township	66	-	3	8	-	3	8	17	27
Lincoln township	45	-	8	-	-	7	10	-	20
Madison township	284	6	30	32	8	22	43	55	88
Earlham city (part)	249	3	30	24	8	22	34	55	73
Monroe township	13	-	-	-	-	-	7	-	6
Ohio township	123	13	36	12	2	12	23	13	12
Truro city	94	13	23	10	2	12	21	9	4
Penn township	128	2	15	3	11	15	17	38	27
Earlham city (part)	84	2	10	3	11	10	12	19	17
Scott township	68	-	8	18	-	-	23	-	19
South township	262	3	50	21	7	7	60	38	76
St. Charles city	173	1	38	8	6	2	46	30	42
Union township	44	-	5	6	6	-	-	7	20
Walnut township	46	17	11	-	9	2	5	-	2
East Peru city	39	17	8	-	9	2	3	-	-
Webster township	25	-	2	2	-	13	-	8	-
Winterset city	1 207	121	147	135	105	104	144	194	257
Mahaska County	4 750	450	876	619	542	588	768	440	467
Adams township	31	4	-	-	3	5	6	9	4
Black Oak township	105	4	10	18	5	20	17	10	21
Leighton city	48	4	4	12	-	8	11	3	6
Cedar township	273	41	72	25	23	27	56	21	8
Fremont city	209	32	51	25	21	23	41	14	2
East Des Moines township	35	-	6	6	7	-	6	4	6
Eddyville city (part)	-	-	-	-	-	-	-	-	-
Garfield township	236	32	37	45	16	15	41	25	25
Beacon city	96	19	14	14	9	7	20	7	6
Harrison township	81	11	3	11	13	12	18	3	10
Eddyville city (part)	53	11	2	11	7	-	18	2	2
Jefferson township	48	7	11	4	3	4	19	-	-
Lincoln township	117	6	28	7	6	13	18	18	21
Madison township	36	-	4	-	-	4	7	6	15
Monroe township	36	8	-	3	-	-	9	13	3
Oskaloosa city	2 692	231	497	359	350	384	405	238	228
Pleasant Grove township	61	16	17	8	9	2	9	-	-
Barnes City city (part)	56	16	17	8	9	2	4	-	-
Prairie township	404	56	87	40	28	52	70	41	30
New Sharon city	350	56	77	32	24	52	53	34	22
Richland township	82	10	14	9	3	-	27	3	16
Scott township	28	-	6	4	-	-	8	4	6
Spring Creek township	312	13	37	64	44	33	25	31	65
Keomah Village city	40	-	-	10	-	3	1	18	8
University Park city	115	13	30	15	11	17	18	9	2
Union township	26	-	4	-	11	2	9	-	-
West Des Moines township	27	-	-	-	10	-	11	6	-
White Oak township	120	11	43	16	11	15	7	8	9
Rose Hill city	58	8	27	7	2	5	2	2	5

Table 27. **Selected Monthly Owner Costs: 2000**—Con.

[Data based on a sample (except Tables 65-68). For information on confidentiality protection, coverage, sampling error, and nonsampling error, see Appendix G. For location of definitions, see "How to Use This Census Report"]

State County County Subdivision Place	Specified owner-occupied housing units	Selected monthly owner costs							
		Less than $200	$200 to $299	$300 to $399	$400 to $499	$500 to $599	$600 to $799	$800 to $999	$1,000 or more
Marion County	6 997	523	1 047	751	442	533	1 149	1 142	1 410
Clay township	171	36	44	10	13	12	31	17	8
Harvey city	47	8	8	6	6	-	15	4	-
Dallas township	448	66	89	72	38	37	80	44	22
Melcher-Dallas city	399	64	89	62	31	30	73	34	16
Franklin township	36	-	5	4	4	-	11	4	8
Indiana township	170	27	42	34	13	4	29	13	8
Knoxville township	2 443	230	326	216	181	237	448	375	430
Knoxville city	1 932	215	309	192	163	187	346	263	257
Lake Prairie township	2 409	81	298	295	120	158	338	496	623
Pella city	2 060	74	277	281	106	135	287	447	453
Liberty township	211	37	66	34	10	15	31	9	9
Bussey city	109	19	35	20	10	11	9	2	3
Hamilton city	29	7	9	4	-	-	3	2	4
Marysville city	17	6	4	2	-	-	2	3	-
Pleasant Grove township	577	28	98	44	38	40	110	114	105
Pleasantville city	403	19	72	30	27	36	79	73	67
Swan city	28	3	12	-	-	4	9	-	-
Red Rock township	87	-	29	6	-	-	11	17	24
Summit township	296	-	20	21	7	20	42	38	148
Union township	53	-	18	9	9	-	-	-	17
Washington township	96	18	12	6	9	10	18	15	8
Marshall County	9 345	539	1 569	1 260	789	796	1 711	1 108	1 573
Bangor township	23	4	8	4	-	-	3	-	4
Eden township	149	16	26	6	27	9	38	9	18
Rhodes city	96	16	18	6	20	7	18	6	5
Greencastle township	315	21	78	27	27	56	53	23	30
Ferguson city	36	2	9	7	4	3	9	2	-
Gilman city	160	13	42	20	10	22	30	13	10
Iowa township	196	20	32	35	12	21	46	15	15
Albion city	160	20	32	29	12	10	40	9	8
Jefferson township	215	10	38	13	10	17	78	20	29
Haverhill city	54	1	13	4	4	4	12	11	5
Laurel city	70	4	15	3	4	6	30	5	3
Le Grand township	370	19	85	42	14	24	98	40	48
Le Grand city (part)	249	10	61	36	8	22	76	16	20
Marshalltown city (part)	-	-	-	-	-	-	-	-	-
Liberty township	65	4	17	16	11	7	6	4	-
St. Anthony city (part)	29	4	8	7	6	2	2	-	-
Liscomb township	102	10	20	8	8	6	6	23	21
Liscomb city	61	2	16	8	3	6	6	7	13
Logan township	268	13	47	28	15	27	73	37	28
Melbourne city	218	7	41	28	13	27	49	30	23
Marietta township	533	12	37	78	43	47	71	60	185
Marshalltown city (part)	430	12	19	60	32	47	50	54	156
Marion township	174	7	24	12	13	7	29	27	55
Marshalltown city (part)	-	-	-	-	-	-	-	-	-
Marshall township	4 032	305	717	557	450	466	730	445	362
Marshalltown city (part)	4 032	305	717	557	450	466	730	445	362
Minerva township	92	11	25	4	4	4	26	3	15
Clemons city	47	11	14	2	4	4	9	3	-
St. Anthony city (part)	4	-	-	2	-	-	-	-	2
State Center township	418	38	103	38	19	18	89	49	64
State Center city	357	38	98	28	19	18	74	44	38
Taylor township	106	7	11	11	-	-	13	25	39
Marshalltown city (part)	-	-	-	-	-	-	-	-	-
Timber Creek township	2 134	17	279	365	107	79	332	311	644
Marshalltown city (part)	1 902	17	233	331	95	66	301	274	585
Vienna township	73	4	9	2	17	3	10	17	11
Washington township	80	21	13	14	12	5	10	-	5
Mills County	3 065	145	432	393	187	230	357	475	846
Anderson township	111	15	27	8	4	6	20	12	19
Henderson city	54	7	19	2	4	-	10	3	9
Center township	82	-	12	6	8	-	13	13	30
Glenwood city (part)	-	-	-	-	-	-	-	-	-
Deer Creek township	25	4	8	2	-	9	2	-	-
Glenwood township	1 408	40	194	204	41	84	142	242	461
Glenwood city (part)	1 124	40	149	174	36	84	117	206	318
Indian Creek township	249	31	49	41	25	32	26	28	17
Emerson city	161	20	25	23	20	27	20	13	13
Hastings city	44	9	13	8	3	5	2	4	-
Ingraham township	128	4	17	16	12	11	20	31	17
Silver City city	82	4	11	16	10	6	7	22	6
Lyons township	24	-	-	-	5	-	2	2	15
Malvern city	328	29	77	38	21	40	70	19	34
Oak township	416	13	20	40	45	20	6	84	188
Plattville township	151	2	17	13	15	21	31	24	28
Pacific Junction city	113	2	15	8	11	21	22	19	15
Rawles township	71	5	4	8	2	2	19	16	15
Tabor city (part)	18	3	4	2	2	2	-	2	3
St. Marys township	16	-	-	-	5	-	-	-	11
Silver Creek township	24	-	2	10	2	-	4	4	2
White Cloud township	32	2	5	7	2	5	2	-	9
Mitchell County	2 619	596	513	274	237	268	318	246	167
Burr Oak township	42	5	16	-	6	-	15	-	-
Cedar township	86	15	19	6	5	11	19	6	5
Douglas township	66	19	5	10	6	19	5	2	-
East Lincoln township	12	6	-	-	-	-	-	-	6
Jenkins township	205	57	52	18	13	31	18	7	9
Riceville city (part)	162	47	42	16	6	25	15	5	6
Liberty township	16	2	10	-	4	-	-	-	-
Mitchell township	93	12	18	8	10	14	18	3	10
Mitchell city	55	12	11	8	10	2	7	2	3
Newburg township	86	16	16	13	5	-	12	18	6
Carpenter city	45	16	9	13	5	-	2	-	-
Osage township	1 141	292	212	136	87	111	124	125	54

Table 27. **Selected Monthly Owner Costs: 2000**—Con.

[Data based on a sample (except Tables 65-68). For information on confidentiality protection, coverage, sampling error, and nonsampling error, see Appendix G. For location of definitions, see "How to Use This Census Report"]

State County County Subdivision Place	Specified owner-occupied housing units	Selected monthly owner costs							
		Less than $200	$200 to $299	$300 to $399	$400 to $499	$500 to $599	$600 to $799	$800 to $999	$1,000 or more
Mitchell County—Con.									
Osage township—Con.									
Osage city	1 074	292	201	126	80	111	120	110	34
Otranto township	70	6	12	5	7	12	13	15	-
Rock township	25	-	-	-	2	5	5	7	6
St. Ansgar township	379	65	93	28	32	36	37	42	46
St. Ansgar city	353	61	91	28	30	33	35	42	33
Stacyville township	219	49	42	20	39	22	23	19	5
Stacyville city	164	44	42	11	28	16	10	13	-
Union township	37	5	5	12	5	5	5	-	-
Wayne township	79	41	5	10	8	-	9	-	6
McIntire city	47	32	5	-	8	-	-	-	2
West Lincoln township	63	6	8	8	8	2	15	2	14
Orchard city	23	4	-	6	-	2	9	-	2
Monona County	2 355	610	548	234	172	216	288	152	135
Ashton township	149	27	34	14	19	20	25	3	7
Whiting city (part)	125	25	27	9	18	20	16	3	7
Belvidere township	44	14	8	5	5	2	10	-	-
Turin city	26	10	6	3	5	-	2	-	-
Center township	16	5	-	3	3	-	5	-	-
Castana city (part)	-	-	-	-	-	-	-	-	-
Cooper township	201	48	56	21	13	16	13	23	11
Mapleton city (part)	167	36	50	21	13	16	11	11	9
Fairview township	16	2	5	2	-	-	7	-	-
Franklin township	56	6	6	5	7	6	-	13	13
Grant township	41	14	10	2	1	-	9	5	-
Rodney city	21	12	2	2	1	-	4	-	-
Jordan township	16	2	4	4	-	2	-	4	-
Kennebec township	61	23	12	2	-	5	17	2	-
Castana city (part)	48	21	12	2	-	5	6	2	-
Lake township	49	11	7	5	7	-	5	7	7
Whiting city (part)	2	-	-	2	-	-	-	-	-
Lincoln township	50	2	9	12	4	2	8	9	4
Whiting city (part)	19	-	5	2	2	-	3	5	2
Maple township	286	80	84	23	20	35	24	10	10
Mapleton city (part)	248	80	71	21	15	35	18	4	4
Onawa city	843	206	166	87	59	79	125	57	64
St. Clair township	162	42	62	18	8	7	16	5	4
Ute city	141	40	53	16	6	7	13	2	4
Sherman township	92	19	32	12	4	5	7	10	3
Blencoe city	81	19	27	12	4	5	7	4	3
Sioux township	11	-	4	-	2	3	-	-	2
Soldier township	96	44	12	11	12	13	4	-	-
Soldier city	79	44	12	9	12	-	2	-	-
Spring Valley township	114	52	27	4	4	15	7	2	3
Moorhead city	93	46	24	4	2	13	2	2	-
West Fork township	42	8	8	4	4	6	6	2	4
Whiting city (part)	32	8	8	4	4	4	2	2	-
Willow township	10	5	2	-	-	-	-	-	3
Monroe County	1 563	290	368	203	165	147	179	93	118
Bluff Creek township	26	-	5	5	11	-	-	5	-
Cedar township	23	-	12	11	-	-	-	-	-
Franklin township	22	-	7	12	3	-	-	-	-
Guilford township	38	7	14	6	-	-	11	-	-
Jackson township	45	5	12	12	5	-	-	-	11
Melrose city	28	5	10	5	2	-	-	-	6
Mantua township	55	16	11	-	5	12	-	11	-
Monroe township	31	-	4	4	3	-	15	5	-
Pleasant township	40	10	12	6	-	7	-	-	5
Eddyville city (part)	1	-	-	-	-	1	-	-	-
Troy township	1 077	206	262	114	106	97	136	70	86
Albia city	981	198	245	98	94	97	112	65	72
Union township	174	32	29	30	28	31	17	2	5
Lovilia city	159	32	26	21	26	31	16	2	5
Urbana township	7	-	-	-	4	-	-	-	3
Wayne township	25	14	-	3	-	-	-	-	8
Montgomery County	2 775	393	581	384	295	237	440	243	202
Douglas township	47	26	6	-	5	3	5	2	-
Grant city	35	19	6	-	-	3	5	2	-
East township	412	117	77	61	67	51	24	3	12
Villisca city	392	117	71	54	60	51	24	3	12
Frankfort township	25	2	12	2	-	-	6	2	1
Stanton city (part)	1	-	-	-	-	-	-	-	1
Garfield township	41	-	8	-	-	-	15	18	-
Grant township	64	5	12	20	-	9	16	-	2
Coburg city	4	-	-	-	-	2	-	-	2
Lincoln township	35	-	6	15	8	-	6	-	-
Pilot Grove township	15	8	7	-	-	-	-	-	-
Red Oak township	1 699	185	344	203	188	143	301	165	170
Red Oak city	1 630	185	339	196	186	136	285	154	149
Scott township	214	13	52	38	16	22	39	25	9
Stanton city (part)	181	13	44	28	14	16	36	24	6
Sherman township	183	27	48	39	9	9	26	19	6
Elliott city	122	27	41	17	9	9	19	-	-
Washington township	18	10	6	-	2	-	-	-	-
West township	22	-	3	6	-	-	2	9	2
Muscatine County	9 438	427	1 269	1 154	599	791	1 682	1 405	2 111
Bloomington township	5 868	253	755	807	435	533	1 041	848	1 196
Muscatine city (part)	5 394	247	723	762	410	518	995	815	924
Cedar township	44	6	-	-	-	-	10	13	15
Fruitland township	554	20	64	52	14	26	106	69	203
Fruitland city	210	4	19	12	8	14	29	29	95
Muscatine city (part)	140	8	22	13	-	2	30	32	33
Fulton township	109	9	6	15	9	9	20	24	17
Stockton city	44	3	1	11	4	4	9	4	8

Table 27. **Selected Monthly Owner Costs: 2000**—Con.

[Data based on a sample (except Tables 65-68). For information on confidentiality protection, coverage, sampling error, and nonsampling error, see Appendix G. For location of definitions, see "How to Use This Census Report"]

State County County Subdivision Place	Specified owner-occupied housing units	Selected monthly owner costs							
		Less than $200	$200 to $299	$300 to $399	$400 to $499	$500 to $599	$600 to $799	$800 to $999	$1,000 or more
Muscatine County—Con.									
Fulton township—Con.									
Walcott city (part)	-	-	-	-	-	-	-	-	-
Goshen township	111	14	10	14	7	12	37	15	2
Atalissa city	64	14	10	4	7	6	17	4	2
Lake township	93	-	23	6	6	7	16	17	18
Montpelier township	178	10	45	13	-	12	35	-	63
Moscow township	152	13	60	5	6	5	12	19	32
Wilton city (part)	-	-	-	-	-	-	-	-	-
Orono township	84	11	10	4	9	17	19	8	6
Conesville city	48	5	10	4	9	11	7	2	-
Pike township	201	29	27	25	26	16	41	15	22
Nichols city	104	11	18	10	19	10	13	15	8
Seventy-Six township	45	-	13	-	-	6	16	10	-
Muscatine city (part)	-	-	-	-	-	-	-	-	-
Sweetland township	470	15	40	54	18	7	68	57	211
Muscatine city (part)	16	-	-	-	-	-	-	-	16
Wapsinonoc township	750	20	107	77	22	54	139	158	173
West Liberty city	663	20	101	72	22	54	134	146	114
Wilton township	779	27	109	82	47	87	122	152	153
Durant city (part)	-	-	-	-	-	-	-	-	-
Wilton city (part)	735	27	109	78	47	82	115	152	125
O'Brien County	3 844	680	928	476	410	378	444	247	281
Baker township	34	-	6	8	6	7	7	-	-
Caledonia township	39	6	-	12	15	-	-	-	6
Carroll township	124	22	40	17	-	6	26	7	6
Archer city (part)	47	15	12	9	-	6	5	-	-
Sheldon city (part)	16	-	8	8	-	-	-	-	-
Center township	93	13	23	16	14	6	5	8	8
Primghar city (part)	65	13	21	10	7	6	5	2	1
Dale township	103	24	12	16	6	8	30	4	3
Primghar city (part)	77	22	12	16	6	6	11	4	-
Floyd township	1 278	123	301	185	126	128	141	117	157
Sheldon city (part)	1 243	123	294	181	119	128	131	117	150
Franklin township	438	72	102	27	52	62	57	34	32
Sanborn city	406	72	97	27	52	52	57	21	28
Grant township	38	11	8	-	-	6	-	7	6
Hartley township	567	180	128	57	64	39	68	13	18
Hartley city	530	180	122	57	60	33	55	13	10
Highland township	34	-	4	12	13	3	-	-	2
Primghar city (part)	12	-	4	6	-	-	-	-	2
Liberty township	112	19	16	22	13	12	8	10	12
Calumet city	65	17	11	4	11	4	8	6	4
Sutherland city (part)	16	2	4	6	2	2	-	-	-
Lincoln township	52	-	12	-	-	10	17	6	7
Omega township	40	5	16	-	5	-	8	-	6
Summit township	190	46	58	25	23	17	11	9	1
Archer city (part)	-	-	-	-	-	-	-	-	-
Primghar city (part)	148	40	43	13	14	17	11	9	1
Union township	440	108	128	55	40	36	36	24	13
Paullina city	397	102	125	41	39	36	29	18	7
Waterman township	262	51	74	24	33	38	30	8	4
Sutherland city (part)	234	49	68	19	33	28	25	8	4
Osceola County	1 788	326	452	178	166	185	259	121	101
Allison township	34	-	9	5	-	-	13	5	2
Baker township	123	49	39	18	2	4	6	2	3
Melvin city	92	40	27	12	2	4	4	-	3
Fairview township	74	19	18	7	15	9	4	2	-
Harris city	50	13	10	5	13	7	-	2	-
Gilman township	212	20	59	27	22	19	44	16	5
Ashton city	154	15	47	16	22	17	22	10	5
Goewey township	51	6	11	6	-	-	10	18	-
Harrison township	63	19	16	6	-	-	6	9	7
Holman township	962	155	224	88	106	115	160	49	65
Sibley city	831	143	197	65	96	94	139	37	60
Horton township	35	6	2	2	6	7	6	-	6
Ocheyedan township	191	46	72	19	15	21	8	10	-
Ocheyedan city	180	45	72	19	8	21	8	7	-
Viola township	17	-	2	-	-	-	2	5	8
Wilson township	26	6	-	-	-	10	-	5	5
Page County	3 739	468	710	465	440	469	556	299	332
Amity township	109	28	24	13	12	12	10	-	10
Braddyville city (part)	12	-	2	2	-	2	2	-	4
College Springs city	77	21	20	8	12	4	6	-	6
Buchanan township	43	8	11	2	4	-	18	-	-
Braddyville city (part)	37	6	11	-	4	-	16	-	-
Colfax township	35	12	9	2	3	4	1	-	4
Blanchard city	27	8	9	-	3	2	1	-	4
Coin city (part)	-	-	-	-	-	-	-	-	-
Douglas township	22	-	-	2	2	7	9	-	2
East River township	31	4	2	-	-	-	4	9	12
Clarinda city (part)	-	-	-	-	-	-	-	-	-
Fremont township	40	2	8	2	5	7	7	4	5
Grant township	1 544	189	341	213	173	156	205	104	163
Shenandoah city (part)	1 461	176	310	201	173	156	191	98	156
Harlan township	92	20	23	8	10	15	5	2	9
Clarinda city (part)	-	-	-	-	-	-	-	-	-
Shambaugh city	63	16	21	6	5	11	2	-	2
Lincoln township	73	19	15	5	12	7	11	2	2
Coin city (part)	65	19	13	3	12	7	9	2	-
Morton township	30	-	-	2	-	14	14	-	-
Nebraska township	23	7	-	2	-	8	6	-	-
Nodaway township	1 331	132	203	171	173	184	213	150	105
Clarinda city (part)	1 245	129	191	165	153	165	211	138	93
Yorktown city (part)	27	3	12	6	-	4	2	-	-
Pierce township	258	19	60	37	34	36	38	24	10

Table 27. **Selected Monthly Owner Costs: 2000**—Con.

[Data based on a sample (except Tables 65-68). For information on confidentiality protection, coverage, sampling error, and nonsampling error, see Appendix G. For location of definitions, see "How to Use This Census Report"]

State County County Subdivision Place	Specified owner-occupied housing units	Selected monthly owner costs							
		Less than $200	$200 to $299	$300 to $399	$400 to $499	$500 to $599	$600 to $799	$800 to $999	$1,000 or more
Page County—Con.									
Pierce township—Con.									
Essex city	226	19	53	31	29	34	36	18	6
Tarkio township	53	15	9	-	5	7	13	4	-
Yorktown city (part)	5	2	-	-	-	-	3	-	-
Valley township	21	6	1	3	-	7	-	-	4
Hepburn city	10	6	1	3	-	-	-	-	-
Washington township	34	7	4	3	7	5	2	-	6
Northboro city	21	7	4	2	1	5	2	-	-
Palo Alto County	2 435	331	672	358	262	194	312	147	159
Booth township	34	5	2	11	-	5	11	-	-
Ellington township	14	4	-	-	-	-	-	10	-
Emmetsburg township	692	62	216	101	68	29	89	51	76
Emmetsburg city (part)	647	55	197	94	68	29	83	51	70
Fairfield township	48	6	13	9	2	1	6	9	2
Cylinder city	30	6	12	-	-	1	2	7	2
Fern Valley township	30	4	7	9	-	6	4	-	-
Rodman city	11	4	5	2	-	-	-	-	-
Freedom township	368	26	106	59	48	46	44	19	20
Emmetsburg city (part)	345	20	101	53	48	46	38	19	20
Great Oak township	34	-	6	11	6	-	11	-	-
Highland township	282	44	91	48	33	24	33	5	4
Ruthven city	233	35	79	46	22	18	26	5	2
Independence township	15	-	2	5	1	4	-	-	3
Lost Island township	46	3	6	9	6	7	10	-	5
Nevada township	17	5	4	-	8	-	-	-	-
Rush Lake township	132	30	53	11	14	7	9	6	2
Curlew city	13	7	4	2	-	-	-	-	-
Mallard city	106	21	47	9	7	7	9	6	-
Silver Lake township	80	14	21	15	16	2	6	2	4
Ayrshire city	66	12	17	15	14	2	2	2	2
Vernon township	14	-	2	-	-	-	2	-	10
Walnut township	336	80	56	37	49	27	47	24	16
Graettinger city	295	71	54	36	40	25	33	20	16
West Bend township	293	48	87	33	11	36	40	21	17
West Bend city (part)	276	48	87	30	11	36	35	12	17
Plymouth County	5 326	526	917	638	361	415	869	608	992
America township	2 304	154	373	306	169	148	386	324	444
Le Mars city	2 213	136	355	306	162	148	372	299	435
Elgin township	84	23	20	-	2	8	13	2	16
Struble city	20	2	8	-	2	3	-	2	3
Elkhorn township	5	-	-	-	-	-	5	-	-
Kingsley city (part)	-	-	-	-	-	-	-	-	-
Fredonia township	30	4	-	-	3	8	7	-	8
Garfield township	403	36	96	79	20	26	63	42	41
Kingsley city (part)	382	34	96	71	20	26	56	42	37
Grant township	92	8	30	7	9	5	20	2	11
Craig city	33	2	14	7	3	-	3	2	2
Hancock township	58	-	-	-	6	11	5	13	23
Henry township	18	-	-	7	-	-	8	3	-
Hungerford township	403	33	52	38	23	17	47	57	136
Hinton city	226	20	28	17	13	12	15	46	75
Johnson township	41	-	-	4	7	-	12	5	13
Liberty township	29	5	4	-	3	5	-	8	4
Lincoln township	38	-	-	14	7	-	-	-	17
Marion township	153	25	33	13	5	19	25	22	11
Oyens city	49	17	7	-	-	10	15	-	-
Remsen city (part)	65	8	21	13	-	5	6	6	6
Meadow township	22	-	-	9	4	-	7	-	2
Perry township	150	9	21	11	4	-	14	10	81
Plymouth township	274	35	62	28	12	32	56	16	33
Merrill city	226	29	60	23	12	26	41	15	20
Portland township	479	86	93	51	52	52	85	16	44
Akron city	439	82	83	49	52	45	75	16	37
Preston township	34	-	6	6	-	4	12	-	6
Remsen township	420	93	84	40	19	41	73	33	37
Remsen city (part)	399	93	80	37	19	35	71	29	35
Sioux township	26	-	-	-	-	7	13	-	6
Sioux City city (part)	-	-	-	-	-	-	-	-	-
Stanton township	53	-	17	-	6	5	3	14	8
Union township	27	-	-	11	-	-	-	12	4
Washington township	84	6	19	3	-	6	7	20	23
Brunsville city	42	6	17	-	-	-	7	12	-
Westfield township	99	9	7	11	10	21	8	9	24
Westfield city	40	9	7	3	6	9	2	2	2
Pocahontas County	2 378	642	583	316	200	188	262	81	106
Bellville township	102	40	29	6	3	2	12	4	6
Palmer city	74	36	17	6	3	2	6	2	2
Cedar township	233	79	67	42	11	24	7	2	1
Fonda city	212	79	59	34	11	19	7	2	1
Center township	693	181	200	93	46	36	84	16	37
Pocahontas city	688	181	200	88	46	36	84	16	37
Colfax township	31	5	10	2	2	3	9	-	-
Cummins township	84	36	23	12	-	6	5	-	2
Havelock city	67	31	16	12	-	6	-	-	2
Des Moines township	32	-	7	8	-	11	-	-	6
Dover township	55	19	14	5	8	8	1	-	-
Varina city	28	10	6	5	4	2	1	-	-
Garfield township	64	18	13	16	-	5	4	-	8
Gilmore City city (part)	26	11	4	2	-	5	4	-	-
Grant township	41	6	8	-	7	-	16	4	-
Lake township	82	15	17	8	11	12	12	5	2
Gilmore City city (part)	41	4	10	1	11	7	5	3	-
Lincoln township	41	19	-	4	12	-	1	5	-
Lizard township	44	6	-	4	2	15	17	-	-
Marshall township	29	6	4	10	-	-	-	1	8

Table 27. **Selected Monthly Owner Costs: 2000**—Con.

[Data based on a sample (except Tables 65-68). For information on confidentiality protection, coverage, sampling error, and nonsampling error, see Appendix G. For location of definitions, see "How to Use This Census Report"]

State County County Subdivision Place	Specified owner-occupied housing units	Selected monthly owner costs							
		Less than $200	$200 to $299	$300 to $399	$400 to $499	$500 to $599	$600 to $799	$800 to $999	$1,000 or more
Pocahontas County—Con.									
Powhatan township	72	19	19	8	14	5	7	-	-
Plover city	33	14	14	2	3	-	-	-	-
Rolfe city	227	74	59	26	19	17	20	5	7
Roosevelt township	20	-	12	-	-	-	8	-	-
Sherman township	23	-	-	8	4	-	5	6	-
Swan Lake township	505	119	101	64	61	44	54	33	29
Laurens city	488	109	99	64	61	44	54	28	29
Polk County	91 507	1 829	6 718	8 428	6 027	5 428	13 041	14 936	35 100
Allen township	340	10	43	18	26	19	67	44	113
Carlisle city (part)	16	-	8	-	-	-	8	-	-
Des Moines city (part)	164	-	10	-	16	19	14	20	85
Beaver township	540	-	69	60	27	13	69	141	161
Mitchellville city (part)	430	-	61	47	21	11	69	106	115
Bloomfield township	6 107	182	652	557	444	451	1 226	1 099	1 496
Des Moines city (part)	5 958	182	647	547	434	445	1 220	1 079	1 404
West Des Moines city (part)	104	-	5	5	-	-	-	13	81
Camp township	306	6	29	18	14	16	38	36	149
Runnells city	97	-	19	9	2	5	36	7	19
Clay township	2 785	13	77	249	156	79	356	417	1 438
Altoona city (part)	2 518	13	69	229	132	72	327	410	1 266
Bondurant city (part)	12	-	2	5	-	-	-	-	5
Pleasant Hill city (part)	-	-	-	-	-	-	-	-	-
Crocker township	7 096	14	337	620	274	153	621	968	4 109
Ankeny city (part)	6 187	14	273	510	249	120	574	878	3 569
Polk City city (part)	-	-	-	-	-	-	-	-	-
Saylorville CDP (part)	476	-	36	91	19	26	23	45	236
Delaware township	1 361	96	125	115	99	151	270	158	347
Altoona city (part)	-	-	-	-	-	-	-	-	-
Ankeny city (part)	-	-	-	-	-	-	-	-	-
Des Moines city (part)	124	16	-	6	-	16	7	14	65
Pleasant Hill city (part)	122	-	-	8	-	-	-	16	98
Saylorville CDP (part)	-	-	-	-	-	-	-	-	-
Des Moines township	23 970	427	2 248	2 540	1 661	1 907	4 268	4 458	6 461
Des Moines city (part)	23 970	427	2 248	2 540	1 661	1 907	4 268	4 458	6 461
Douglas township	510	-	16	31	48	4	97	101	213
Ankeny city (part)	183	-	-	16	24	-	65	57	21
Bondurant city (part)	53	-	4	2	5	4	6	11	21
Saylorville CDP (part)	-	-	-	-	-	-	-	-	-
Elkhart township	148	11	9	25	5	12	20	26	40
Elkhart city	60	11	9	13	3	7	7	6	4
Four Mile township	1 754	10	61	188	132	52	72	401	838
Pleasant Hill city (part)	1 234	-	39	143	76	39	54	330	553
Franklin township	738	5	22	66	45	44	105	125	326
Bondurant city (part)	462	5	15	34	29	18	99	111	151
Jefferson township	1 257	-	26	62	43	46	122	157	801
Grimes city (part)	611	-	10	32	27	24	73	114	331
Johnston city (part)	226	-	-	-	8	7	9	10	192
Lee township	15 194	805	1 762	1 573	1 363	1 321	3 166	2 668	2 536
Des Moines city (part)	15 194	805	1 762	1 573	1 363	1 321	3 166	2 668	2 536
Lincoln township	254	2	17	14	16	17	29	40	119
Alleman city	127	-	6	10	6	4	10	13	78
Sheldahl city (part)	45	2	9	4	2	4	10	6	8
Madison township	633	12	22	23	30	18	104	100	324
Polk City city (part)	626	12	22	23	30	17	104	100	318
Saylor township	1 503	68	291	150	87	74	270	187	376
Des Moines city (part)	15	-	8	-	-	-	7	-	-
Saylorville CDP (part)	513	-	68	61	33	28	49	54	220
Saylorville Reservoir UT	34	-	9	-	4	-	-	-	21
Johnston city (part)	-	-	-	-	-	-	-	-	-
Polk City city (part)	2	-	-	-	-	-	-	-	2
Union township	39	1	-	4	-	-	10	9	15
Sheldahl city (part)	6	1	-	-	-	-	2	3	-
Walnut township	15 585	90	417	1 199	937	641	1 221	2 178	8 902
Clive city (part)	2 654	-	58	167	88	71	191	186	1 893
Des Moines city (part)	170	11	-	32	18	-	20	33	56
Urbandale city (part)	1 092	-	28	96	66	86	78	186	552
West Des Moines city (part)	10 095	64	246	708	545	363	797	1 516	5 856
Windsor Heights city	1 566	15	85	196	220	121	135	257	537
Washington township	95	11	4	15	8	-	10	15	32
Webster township	11 258	66	482	901	608	410	900	1 608	6 283
Des Moines city (part)	1 326	-	26	117	121	59	124	225	654
Grimes city (part)	508	-	26	18	16	19	68	35	326
Johnston city (part)	2 098	17	60	140	98	93	115	174	1 401
Urbandale city (part)	7 102	49	335	615	356	205	546	1 174	3 822
Pottawattamie County	20 339	936	3 129	2 250	1 403	1 582	3 810	2 927	4 302
Belknap township	469	51	99	78	26	28	95	40	52
Oakland city (part)	464	51	99	78	26	28	95	37	50
Boomer township	112	-	11	41	5	17	6	6	26
Carson township	233	18	44	42	18	30	37	22	22
Carson city	217	18	30	42	18	30	37	20	22
Center township	40	-	-	7	-	-	-	-	33
Oakland city (part)	-	-	-	-	-	-	-	-	-
Crescent township	267	8	23	25	26	19	27	45	94
Crescent city	160	8	21	13	8	13	21	35	41
Garner township	1 136	17	60	74	54	22	94	179	636
Council Bluffs city (part)	420	-	13	19	20	7	25	58	278
Grove township	16	-	-	11	-	-	-	-	5
Hardin township	206	2	10	17	3	7	39	22	106
McClelland city	31	2	4	2	-	4	8	4	7
Hazel Dell township	176	5	7	19	9	13	22	25	76
James township	24	4	-	8	-	-	6	-	6
Kane township	12 663	601	2 104	1 419	931	1 187	2 686	1 778	1 957
Carter Lake city	871	57	159	51	73	99	195	116	121
Council Bluffs city (part)	11 792	544	1 945	1 368	858	1 088	2 491	1 662	1 836
Keg Creek township	155	4	19	16	9	12	30	23	42
Treynor city (part)	84	4	15	8	2	8	18	19	10

Table 27. **Selected Monthly Owner Costs: 2000**—Con.

[Data based on a sample (except Tables 65-68). For information on confidentiality protection, coverage, sampling error, and nonsampling error, see Appendix G. For location of definitions, see "How to Use This Census Report"]

State County County Subdivision Place	Specified owner-occupied housing units	Selected monthly owner costs							
		Less than $200	$200 to $299	$300 to $399	$400 to $499	$500 to $599	$600 to $799	$800 to $999	$1,000 or more
Pottawattamie County—Con.									
Knox township	509	44	125	69	34	31	104	65	37
Avoca city	480	44	120	69	34	29	92	55	37
Lake township	290	7	28	20	42	26	16	29	122
Council Bluffs city (part)	22	-	-	-	-	-	-	-	22
Layton township	249	19	50	37	31	13	55	29	15
Walnut city	226	19	50	31	31	13	42	29	11
Lewis township	2 270	73	317	225	123	103	356	435	638
Council Bluffs city (part)	1 034	59	86	92	80	69	226	252	170
Lincoln township	12	-	2	-	-	2	4	4	-
Macedonia township	116	6	23	14	8	7	29	5	24
Macedonia city	88	6	23	10	8	7	17	5	12
Minden township	239	6	35	23	15	11	49	42	58
Minden city	172	6	30	23	6	11	40	27	29
Neola city (part)	2	-	-	-	-	-	2	-	-
Neola township	305	25	64	17	25	18	64	42	50
Neola city (part)	252	25	55	17	17	18	55	32	33
Norwalk township	293	17	34	31	14	14	36	37	110
Underwood city	178	10	17	23	14	14	17	30	53
Pleasant township	17	-	-	-	-	1	2	8	6
Shelby city (part)	-	-	-	-	-	-	-	-	-
Rockford township	129	4	16	6	-	4	14	35	50
Silver Creek township	241	9	27	31	16	9	22	29	98
Treynor city (part)	191	2	27	31	16	9	14	22	70
Valley township	78	11	24	7	5	8	7	9	7
Hancock city	65	11	24	7	5	4	3	9	2
Washington township	40	5	-	-	9	-	-	9	17
Waveland township	25	-	7	-	-	-	4	7	7
Wright township	17	-	-	13	-	-	4	-	-
York township	12	-	-	-	-	-	2	2	8
Poweshiek County	3 985	359	700	475	314	324	624	514	675
Bear Creek township	412	29	75	65	43	41	80	40	39
Brooklyn city	358	25	73	56	35	34	75	31	29
Chester township	42	5	11	-	5	5	5	-	11
Deep River township	103	18	20	9	15	6	17	18	-
Deep River city	87	16	16	9	15	6	15	10	-
Grant township	59	-	5	10	-	8	18	7	11
Grinnell city	2 020	132	332	297	123	147	268	304	417
Jackson township	377	49	72	39	53	20	84	24	36
Barnes City city (part)	-	-	-	-	-	-	-	-	-
Montezuma city	333	45	58	37	41	18	84	24	26
Jefferson township	66	16	16	-	2	2	17	7	6
Hartwick city	31	11	8	-	2	2	7	1	-
Lincoln township	51	15	12	-	12	3	-	7	2
Guernsey city	21	4	8	-	2	3	-	2	2
Madison township	213	30	29	16	23	24	35	18	38
Malcom township	134	20	38	8	2	14	26	10	16
Malcom city	86	14	24	8	2	14	12	8	4
Pleasant township	47	-	-	7	-	9	11	15	5
Scott township	18	-	-	-	4	-	4	-	10
Sheridan township	39	5	5	5	12	-	-	-	12
Sugar Creek township	61	15	10	-	7	11	7	-	11
Searsboro city	44	11	10	-	7	6	7	-	3
Union township	213	6	38	15	8	24	44	33	45
Warren township	65	16	15	4	5	3	8	11	3
Victor city (part)	31	6	10	2	-	3	4	6	-
Washington township	65	3	22	-	-	7	-	20	13
Ringgold County	978	205	218	178	81	62	117	66	51
Athens township	98	27	25	13	12	9	9	-	3
Kellerton city	79	26	15	9	12	9	5	-	3
Benton township	10	4	-	-	-	2	4	-	-
Maloy city	4	4	-	-	-	-	-	-	-
Clinton township	46	22	6	5	5	-	8	-	-
Redding city	26	11	4	5	5	-	1	-	-
Grant township	10	2	4	2	-	-	-	2	-
Clearfield city (part)	2	-	-	-	-	-	-	2	-
Jefferson township	25	4	1	3	6	5	2	2	2
Diagonal city (part)	13	4	-	-	4	5	-	-	-
Shannon City city (part)	5	-	-	3	-	-	-	2	-
Liberty township	-	-	-	-	-	-	-	-	-
Lincoln township	8	-	-	2	-	4	-	2	-
Lotts Creek township	6	-	-	-	-	-	6	-	-
Middle Fork township	13	-	6	7	-	-	-	-	-
Monroe township	5	3	-	-	-	2	-	-	-
Beaconsfield city (part)	2	-	-	-	-	2	-	-	-
Mount Ayr city	465	81	105	91	26	24	76	36	26
Poe township	9	-	7	-	-	-	2	-	-
Rice township	17	2	2	6	3	2	-	-	2
Delphos city	5	2	-	-	3	-	-	-	-
Riley township	5	2	-	-	3	-	-	-	-
Tingley township	50	12	19	3	7	-	9	-	-
Tingley city	50	12	19	3	7	-	9	-	-
Union township	120	10	22	28	13	5	-	24	18
Beaconsfield city (part)	-	-	-	-	-	-	-	-	-
Ellston city	19	4	8	2	2	3	-	-	-
Washington township	79	34	15	16	6	7	1	-	-
Diagonal city (part)	74	34	13	13	6	7	1	-	-
Waubonsie township	12	2	6	2	-	2	-	-	-
Benton city	10	2	4	2	-	2	-	-	-
Sac County	2 893	590	722	441	355	238	328	88	131
Boyer Valley township	219	21	63	36	29	18	27	13	12
Early city	182	19	58	30	29	18	21	5	2
Cedar township	104	21	28	23	12	16	4	-	-
Lytton city (part)	70	21	19	11	12	3	4	-	-
Clinton township	17	2	2	-	-	-	-	3	10
Cook township	12	3	-	-	-	-	3	2	4

Table 27. **Selected Monthly Owner Costs: 2000**—Con.

[Data based on a sample (except Tables 65-68). For information on confidentiality protection, coverage, sampling error, and nonsampling error, see Appendix G. For location of definitions, see "How to Use This Census Report"]

State County County Subdivision Place	Specified owner-occupied housing units	Selected monthly owner costs							
		Less than $200	$200 to $299	$300 to $399	$400 to $499	$500 to $599	$600 to $799	$800 to $999	$1,000 or more
Sac County—Con.									
Coon Valley township	26	8	4	6	-	-	-	3	5
Delaware township	70	7	27	13	11	2	4	-	6
Nemaha city	41	7	14	5	11	2	-	-	2
Douglas township	28	5	-	4	4	-	11	-	4
Eden township	27	-	-	5	4	-	9	4	5
Eureka township	283	59	68	36	48	29	32	7	4
Schaller city	248	59	59	25	44	27	23	7	4
Jackson township	774	176	195	126	84	71	89	7	26
Sac City city	733	168	185	126	80	66	81	7	20
Levey township	193	46	44	27	27	11	21	6	11
Wall Lake city (part)	173	46	38	23	27	6	19	6	8
Richland township	379	76	102	51	58	31	34	11	16
Odebolt city	362	76	96	51	56	29	34	9	11
Sac township	137	24	28	21	12	17	13	12	10
Auburn city	105	24	20	16	9	14	4	8	10
Viola township	157	31	40	20	17	16	27	3	3
Wall Lake city (part)	87	17	28	8	3	16	15	-	-
Wall Lake township	446	106	119	65	49	23	54	15	15
Lake View city	383	86	107	50	45	23	45	12	15
Wheeler township	21	5	2	8	-	4	-	2	-
Scott County	38 874	1 563	4 936	3 518	2 530	2 795	6 656	5 548	11 328
Allens Grove township	284	26	29	36	22	21	30	62	58
Dixon city (part)	35	-	9	4	3	7	7	3	2
Donahue city	100	4	11	9	9	7	13	26	21
Blue Grass township	842	47	108	117	32	55	116	152	215
Blue Grass city (part)	205	4	27	27	6	13	52	38	38
Walcott city (part)	342	16	48	53	25	27	34	63	76
Buffalo township	1 301	63	145	78	82	74	149	174	536
Blue Grass city (part)	148	2	22	10	15	10	27	19	43
Buffalo city	347	34	64	18	34	37	60	30	70
Butler township	786	23	29	50	36	50	144	143	311
McCausland city	90	6	12	8	4	8	31	5	16
Park View CDP	479	9	17	24	6	26	53	115	229
Cleona township	76	4	9	12	-	4	10	10	27
Durant city (part)	21	-	-	4	-	4	2	2	9
Walcott city (part)	-	-	-	-	-	-	-	-	-
Davenport city	22 959	1 036	3 270	2 159	1 815	2 001	4 449	3 135	5 094
Hickory Grove township	127	-	16	31	5	5	11	22	37
Maysville city	50	-	7	7	3	4	9	5	15
Walcott city (part)	1	-	-	-	-	1	-	-	-
Le Claire township	1 262	47	217	135	49	53	229	195	337
Le Claire city	828	10	147	93	44	40	181	132	181
Liberty township	146	9	31	8	4	12	22	25	35
Dixon city (part)	34	3	12	2	-	2	1	10	4
New Liberty city	28	6	4	-	4	8	4	2	-
Lincoln township	91	-	6	13	11	12	14	19	16
Pleasant Valley township	9 176	240	914	719	369	436	1 227	1 385	3 886
Bettendorf city	8 657	208	862	639	353	407	1 160	1 340	3 688
Panorama Park city	41	5	10	2	2	-	6	10	6
Riverdale city	130	10	24	25	7	4	9	15	36
Princeton township	341	23	45	41	28	8	57	47	92
Princeton city	262	16	38	20	28	6	44	41	69
Sheridan township	1 157	36	89	98	54	54	149	127	550
Eldridge city	1 075	36	88	91	54	46	119	119	522
Winfield township	326	9	28	21	23	10	49	52	134
Long Grove city	192	6	13	8	12	10	23	38	82
Shelby County	3 003	388	659	351	283	285	481	270	286
Cass township	111	7	34	22	5	14	19	9	1
Portsmouth city	77	1	21	22	5	14	12	2	-
Center township	75	-	-	9	6	6	20	6	28
Clay township	219	23	58	33	9	21	37	29	9
Elk Horn city	191	23	51	28	9	19	35	21	5
Douglas township	45	4	18	4	2	9	3	5	-
Kirkman city	24	4	4	2	2	9	3	-	-
Fairview township	28	-	10	-	1	-	8	3	6
Greeley township	48	11	6	2	2	5	13	5	4
Irwin city (part)	8	-	4	2	2	-	-	-	-
Grove township	16	-	12	4	-	-	-	-	-
Harlan city	1 419	155	283	151	188	127	223	138	154
Jackson township	46	10	13	6	-	-	9	2	6
Jefferson township	151	31	37	23	12	8	27	8	5
Irwin city (part)	109	27	32	16	12	8	10	2	2
Lincoln township	47	-	-	-	-	7	23	-	17
Monroe township	35	2	2	6	-	5	6	12	2
Polk township	28	3	9	4	-	5	3	-	4
Shelby township	246	55	36	18	20	40	37	32	8
Shelby city (part)	195	49	26	10	16	32	29	27	6
Tennant city	20	4	6	6	-	4	-	-	-
Union township	211	41	59	33	6	17	26	9	20
Defiance city	95	29	34	4	2	4	13	2	7
Earling city (part)	71	9	25	11	4	4	13	2	3
Washington township	107	20	39	11	2	7	11	5	12
Panama city	79	12	32	7	2	7	11	-	8
Westphalia township	171	26	43	25	30	14	16	7	10
Earling city (part)	61	10	17	7	8	5	12	2	-
Westphalia city	52	16	12	11	-	4	4	5	-
Sioux County	6 604	628	1 452	793	514	562	990	806	859
Buncombe township	563	70	165	44	39	52	85	76	32
Hawarden city (part)	550	63	165	44	39	46	85	76	32
Capel township	69	-	10	7	-	26	-	19	7
Center township	26	-	-	-	-	-	7	9	10
Eagle township	36	-	-	6	5	-	6	13	6
East Orange township	118	39	29	6	9	20	7	2	6
Granville city	101	29	24	6	9	18	7	2	6
Floyd township	273	29	54	52	28	36	34	15	25

Table 27. **Selected Monthly Owner Costs: 2000**—Con.

[Data based on a sample (except Tables 65-68). For information on confidentiality protection, coverage, sampling error, and nonsampling error, see Appendix G. For location of definitions, see "How to Use This Census Report"]

State County County Subdivision Place	Specified owner-occupied housing units	Selected monthly owner costs							
		Less than $200	$200 to $299	$300 to $399	$400 to $499	$500 to $599	$600 to $799	$800 to $999	$1,000 or more
Sioux County—Con.									
Floyd township—Con.									
Hospers city	211	24	48	29	23	24	34	15	14
Garfield township	32	-	6	-	-	-	13	7	6
Grant township	80	12	26	2	14	11	6	-	9
Matlock city	27	-	4	2	2	11	6	-	2
Sheldon city (part)	5	-	5	-	-	-	-	-	-
Holland township	1 286	88	263	133	91	114	204	173	220
Orange City city (part)	1 193	88	237	133	80	107	204	161	183
Lincoln township	562	49	130	89	32	41	86	74	61
Hull city	496	49	119	82	32	39	86	58	31
Logan township	191	56	35	10	42	19	12	4	13
Chatsworth city	27	9	5	2	4	5	2	-	-
Hawarden city (part)	157	47	30	8	38	14	10	2	8
Lynn township	54	12	-	6	5	-	13	13	5
Nassau township	394	45	87	55	13	47	63	47	37
Alton city	299	45	65	41	13	34	44	36	21
Orange City city (part)	23	-	6	-	-	-	5	6	6
Plato township	83	-	7	-	25	-	7	36	8
Reading township	223	35	54	33	23	6	29	29	14
Ireton city	186	35	54	33	14	6	28	11	5
Rock township	853	67	245	110	41	79	144	56	111
Rock Valley city	726	42	222	97	41	69	144	37	74
Settlers township	-	-	-	-	-	-	-	-	-
Sheridan township	249	29	67	44	34	15	35	19	6
Boyden city	202	21	57	32	28	12	35	11	6
Sherman township	94	22	28	14	14	3	5	8	-
Maurice city	74	22	15	12	14	3	5	3	-
Sioux township	27	-	-	-	7	-	8	-	12
Washington township	18	6	6	6	-	-	-	-	-
Welcome township	261	8	30	15	5	40	64	63	36
Sioux Center city (part)	143	8	11	6	5	24	22	42	25
West Branch township	1 112	61	210	161	87	53	162	143	235
Sioux Center city (part)	1 055	61	210	149	82	53	157	130	213
Story County	13 911	310	1 366	1 408	790	852	2 061	2 104	5 020
Collins township	202	10	42	25	30	15	26	37	17
Collins city	143	8	42	20	17	12	20	18	6
Franklin township	4 422	46	445	433	199	233	446	532	2 088
Ames city (part)	3 719	42	397	420	143	201	370	431	1 715
Gilbert city	228	4	16	3	15	11	35	33	111
Grant township	207	6	5	4	29	19	12	22	110
Ames city (part)	8	-	-	-	-	-	8	-	-
Nevada city (part)	91	6	5	4	-	13	4	22	37
Howard township	533	3	49	85	19	31	86	100	160
Roland city	391	3	42	46	16	31	63	83	107
Story City city (part)	38	-	-	8	-	-	7	8	15
Indian Creek township	326	17	47	49	16	42	45	51	59
Maxwell city	234	13	31	44	11	30	29	36	40
Lafayette township	814	50	118	79	68	46	197	107	149
Story City city (part)	743	42	118	63	68	46	177	107	122
Lincoln township	203	14	54	22	15	13	36	25	24
Zearing city	167	14	43	18	11	9	36	25	11
Milford township	131	-	7	23	8	22	8	16	47
Ames city (part)	-	-	-	-	-	-	-	-	-
Nevada township	1 614	21	108	161	77	102	414	288	443
Nevada city (part)	1 440	21	108	148	72	102	398	241	350
New Albany township	315	14	45	27	24	41	68	23	73
Colo city	261	14	45	27	19	41	56	19	40
Palestine township	1 045	6	70	132	63	57	154	192	371
Huxley city	499	-	32	45	35	28	59	106	194
Kelley city (part)	30	-	4	4	-	2	4	6	10
Sheldahl city (part)	36	2	8	-	2	4	14	-	6
Slater city	345	4	26	57	26	22	53	75	82
Richland township	72	5	4	12	9	6	17	5	14
Sherman township	29	-	12	-	-	-	8	3	6
Union township	266	17	40	18	8	22	47	61	53
Cambridge city	230	17	28	16	8	18	47	61	35
Warren township	114	15	26	20	8	1	16	23	5
McCallsburg city	88	15	18	11	8	1	16	15	4
Washington township	3 618	86	294	318	217	202	481	619	1 401
Ames city (part)	3 420	84	286	297	184	202	470	601	1 296
Kelley city (part)	42	2	8	1	2	-	4	12	13
Tama County	4 022	358	898	578	424	329	654	406	375
Buckingham township	64	-	5	6	6	6	41	-	-
Carlton township	225	18	50	23	19	16	50	24	25
Garwin city	182	16	38	19	15	14	45	16	19
Carroll township	31	5	6	6	-	-	14	-	-
Clark township	436	32	95	36	37	35	75	50	76
Dysart city	387	32	93	30	37	35	75	37	48
Columbia township	47	-	11	18	5	-	6	7	-
Crystal township	33	2	6	2	5	-	7	9	2
Geneseo township	84	-	18	-	-	6	6	14	40
Grant township	59	-	19	12	14	-	4	10	-
Highland township	29	-	7	5	-	6	4	7	-
Howard township	4	-	-	-	4	-	-	-	-
Indian Village township	237	42	52	40	11	11	43	21	17
Le Grand city (part)	-	-	-	-	-	-	-	-	-
Montour city	75	11	21	11	3	11	9	5	4
Lincoln township	91	29	19	12	5	11	10	2	3
Lincoln city	61	29	15	4	5	5	3	-	-
Oneida township	99	33	19	12	11	13	6	5	-
Clutier city	88	33	19	9	11	7	4	5	-
Otter Creek township	50	-	10	20	6	4	-	-	10
Perry township	524	61	129	79	73	46	60	40	36
Traer city	497	61	123	76	63	46	60	40	28
Richland township	22	-	8	-	-	8	-	-	6
Salt Creek township	109	19	17	7	7	15	16	2	26

Table 27. **Selected Monthly Owner Costs: 2000**—Con.

[Data based on a sample (except Tables 65-68). For information on confidentiality protection, coverage, sampling error, and nonsampling error, see Appendix G. For location of definitions, see "How to Use This Census Report"]

State County County Subdivision Place	Specified owner-occupied housing units	Selected monthly owner costs							
		Less than $200	$200 to $299	$300 to $399	$400 to $499	$500 to $599	$600 to $799	$800 to $999	$1,000 or more
Tama County—Con.									
Salt Creek township—Con.									
Chelsea city	71	14	14	7	7	9	10	2	8
Spring Creek township	390	30	86	69	36	47	63	27	32
Gladbrook city	323	26	76	61	33	39	50	20	18
Tama township	713	47	180	104	73	52	124	72	61
Tama city	658	37	160	95	70	52	111	72	61
Toledo township	675	34	147	117	101	32	101	106	37
Toledo city	543	18	98	94	86	30	87	98	32
York township	100	6	14	10	11	21	24	10	4
Elberon city	63	4	12	10	5	6	12	10	4
Vining city	19	2	2	-	6	-	9	-	-
Taylor County	1 452	379	368	192	133	106	173	58	43
Bedford township	502	104	142	81	57	29	68	12	9
Bedford city	496	104	140	77	57	29	68	12	9
Benton township	-	-	-	-	-	-	-	-	-
Clayton township	6	-	-	6	-	-	-	-	-
Dallas township	176	30	43	25	16	14	27	11	10
New Market city	153	28	39	21	15	14	20	8	8
Gay township	14	-	7	-	-	7	-	-	-
Grant township	110	58	21	10	10	2	7	-	2
Clearfield city (part)	101	58	21	8	10	2	2	-	-
Grove township	22	4	9	-	-	4	-	5	-
Holt township	6	-	2	-	-	-	4	-	-
Jackson township	9	-	-	-	-	-	9	-	-
Jefferson township	56	32	12	8	4	-	-	-	-
Athelstan city	5	3	2	-	-	-	-	-	-
Blockton city	49	29	10	8	2	-	-	-	-
Marshall township	41	19	11	7	2	2	-	-	-
Conway city	12	7	-	5	-	-	-	-	-
Sharpsburg city	29	12	11	2	2	2	-	-	-
Mason township	18	-	10	2	-	-	5	-	1
Nodaway township	11	-	2	-	3	-	-	2	4
Platte township	360	102	74	47	28	40	34	22	13
Lenox city (part)	334	99	67	45	22	36	30	22	13
Polk township	5	-	3	-	-	-	2	-	-
Ross township	20	-	-	-	-	-	16	-	4
Washington township	96	30	32	6	13	8	1	6	-
Gravity city	73	28	20	3	13	4	1	4	-
Union County	2 819	345	519	424	338	297	544	170	182
Creston city	2 023	193	387	358	237	204	407	140	97
Dodge township	24	-	-	-	5	6	13	-	-
Douglas township	120	9	22	6	28	4	3	-	48
Cromwell city	37	9	11	6	4	2	3	-	2
Grant township	41	16	10	-	-	-	15	-	-
Shannon City city (part)	14	10	4	-	-	-	-	-	-
Highland township	28	-	6	-	8	-	14	-	-
Jones township	25	12	4	2	2	5	-	-	-
Thayer city	20	12	4	2	2	-	-	-	-
Lincoln township	30	-	-	-	-	13	-	-	17
New Hope township	125	29	21	24	22	12	15	2	-
Lorimor city	97	29	14	19	19	12	2	2	-
Platte township	29	5	6	7	2	-	5	4	-
Kent city	15	5	6	2	2	-	-	-	-
Pleasant township	21	-	2	-	-	15	2	-	2
Sand Creek township	39	21	4	4	2	2	4	2	-
Arispe city	29	19	4	2	2	-	2	-	-
Spaulding township	33	-	-	-	-	7	23	3	-
Union township	281	60	57	23	32	29	43	19	18
Afton city	223	46	51	21	27	29	32	14	3
Van Buren County	1 427	228	349	231	152	152	212	59	44
Bonaparte township	133	24	32	16	20	11	26	2	2
Bonaparte city	115	18	28	16	16	11	22	2	2
Cedar township	48	10	13	9	5	5	6	-	-
Stockport city (part)	31	4	13	5	5	3	1	-	-
Chequest township	36	9	13	-	12	-	2	-	-
Des Moines township	23	-	-	-	3	2	8	4	6
Cantril city (part)	-	-	-	-	-	-	-	-	-
Farmington township	212	21	57	57	15	27	21	6	8
Farmington city	192	21	55	47	15	25	21	6	2
Harrisburg township	25	-	3	6	3	-	4	4	5
Henry township	5	-	-	-	-	-	5	-	-
Jackson township	220	40	72	28	31	19	26	-	4
Cantril city (part)	70	12	18	12	14	6	8	-	-
Milton city	129	24	52	16	12	11	12	-	2
Lick Creek township	61	4	4	8	15	7	21	2	-
Birmingham city (part)	34	4	4	2	8	2	12	2	-
Union township	163	18	38	28	20	23	21	15	-
Birmingham city (part)	86	8	19	19	8	17	11	4	-
Stockport city (part)	43	6	13	4	4	4	10	2	-
Van Buren township	321	68	81	41	26	37	33	26	9
Keosauqua city	285	59	67	41	24	32	27	26	9
Vernon township	37	8	11	8	2	2	2	-	4
Mount Sterling city	20	8	7	3	2	-	-	-	-
Village township	128	23	17	26	-	19	37	-	6
Douds CDP	63	6	12	5	-	17	23	-	-
Leando CDP	20	-	5	15	-	-	-	-	-
Washington township	15	3	8	4	-	-	-	-	-
Wapello County	8 783	1 396	1 939	1 001	1 000	968	1 115	560	804
Adams township	140	22	41	20	14	16	19	1	7
Blakesburg city	92	22	24	7	9	16	11	1	2
Agency township	293	45	72	35	19	26	41	29	26
Agency city	208	34	49	30	16	24	28	19	8
Cass township	21	1	7	2	-	-	9	-	2
Chillicothe city	15	-	7	2	-	-	4	-	2

Table 27. **Selected Monthly Owner Costs: 2000**—Con.

[Data based on a sample (except Tables 65-68). For information on confidentiality protection, coverage, sampling error, and nonsampling error, see Appendix G. For location of definitions, see "How to Use This Census Report"]

State County County Subdivision Place	Specified owner-occupied housing units	Selected monthly owner costs							
		Less than $200	$200 to $299	$300 to $399	$400 to $499	$500 to $599	$600 to $799	$800 to $999	$1,000 or more
Wapello County—Con.									
Center township	7 137	1 175	1 572	789	824	825	887	447	618
Ottumwa city (part)	6 728	1 116	1 500	767	792	770	818	410	555
Columbia township	212	31	54	22	20	26	37	18	4
Eddyville city (part)	189	31	42	22	20	26	26	18	4
Competine township	24	-	5	4	10	-	5	-	-
Dahlonega township	163	5	29	14	10	-	33	26	46
Ottumwa city (part)	11	-	-	-	-	-	-	11	-
Green township	94	-	30	30	6	5	6	6	11
Highland township	32	-	10	4	6	6	6	-	-
Keokuk township	93	12	11	13	11	6	6	9	25
Pleasant township	16	6	5	-	-	-	-	-	5
Polk township	58	-	6	7	-	-	20	-	25
Richland township	122	13	11	12	27	9	14	9	27
Kirkville city	29	2	3	3	5	5	5	-	6
Ottumwa city (part)	5	-	-	-	-	-	-	-	5
Washington township	378	86	86	49	53	49	32	15	8
Eldon city	311	74	78	35	48	44	20	10	2
Warren County	8 800	227	849	839	503	434	1 398	1 650	2 900
Allen township	896	33	114	119	43	37	121	156	273
Carlisle city (part)	832	33	99	113	43	37	121	149	237
Belmont township	203	9	39	31	20	24	44	15	21
Milo city (part)	176	9	34	28	15	18	40	11	21
Greenfield township	1 501	26	81	133	71	77	245	319	549
Norwalk city (part)	550	-	-	18	24	36	101	156	215
Spring Hill city	22	6	4	-	-	-	4	5	3
Indianola city	2 648	55	349	285	147	97	422	506	787
Jackson township	122	-	11	6	7	6	16	35	41
St. Marys city	44	-	5	6	-	2	16	9	6
Jefferson township	362	9	39	43	12	15	61	76	107
Bevington city (part)	3	-	-	-	-	-	-	-	3
Martensdale city	119	6	22	22	7	5	15	26	16
Liberty township	42	4	-	-	4	4	13	8	9
Lincoln township	406	8	2	29	7	33	71	69	187
Ackworth city	16	2	2	2	-	4	4	-	2
Linn township	1 586	12	77	93	124	69	219	331	661
Cumming city	45	-	4	6	9	-	4	18	4
Norwalk city (part)	1 344	5	56	83	115	57	180	287	561
Otter township	126	-	5	16	10	8	20	25	42
Milo city (part)	54	-	5	6	5	4	16	13	5
Palmyra township	56	7	7	-	3	-	-	8	31
Richland township	291	13	33	33	16	22	77	49	48
Hartford city	208	6	13	19	10	22	69	35	34
Squaw township	88	7	-	13	10	-	7	15	36
Union township	70	6	15	5	9	8	-	3	24
Sandyville city	20	6	11	3	-	-	-	-	-
Virginia township	205	17	46	13	5	14	48	13	49
New Virginia city	148	17	37	7	5	14	33	6	29
White Breast township	113	8	31	7	8	20	27	8	4
Lacona city	98	8	26	7	8	17	24	8	-
White Oak township	85	13	-	13	7	-	7	14	31
Washington County	4 378	375	816	482	274	373	832	563	663
Brighton township	202	38	56	20	31	36	13	4	4
Brighton city	182	35	56	20	18	36	11	4	2
Cedar township	34	-	-	-	-	7	27	-	-
Clay township	25	7	6	-	5	7	-	-	-
Crawford township	126	28	33	5	12	9	13	5	21
Crawfordsville city	84	20	18	5	12	9	7	5	8
Dutch Creek township	19	-	4	8	-	-	-	7	-
English River township	702	64	130	81	42	42	116	125	102
Kalona city	546	35	123	64	31	29	84	96	84
Franklin township	79	10	25	9	4	7	13	5	6
West Chester city	46	10	13	9	4	3	2	5	-
Highland township	31	-	3	4	-	-	9	4	11
Iowa township	423	23	44	46	9	38	74	86	103
Riverside city	265	10	35	25	7	21	64	52	51
Jackson township	66	11	16	-	-	14	-	7	18
Lime Creek township	442	57	92	61	30	37	82	49	34
Wellman city	350	50	85	38	25	25	57	40	30
Marion township	74	7	8	-	-	10	5	10	34
Coppock city (part)	-	-	-	-	-	-	-	-	-
Oregon township	177	8	30	15	29	21	41	13	20
Ainsworth city	112	8	18	10	19	12	27	6	12
Seventy-Six township	55	13	8	5	4	-	13	4	8
Washington township	1 923	109	361	228	108	145	426	244	302
Washington city	1 820	103	361	216	96	145	402	231	266
Wayne County	1 444	312	379	195	148	120	185	77	28
Benton township	32	7	2	9	-	-	12	2	-
Corydon city (part)	4	-	2	2	-	-	-	-	-
Clay township	35	-	4	3	10	9	7	-	2
Clinton township	3	-	3	-	-	-	-	-	-
Corydon township	488	72	131	75	38	34	80	48	10
Corydon city (part)	469	66	131	75	38	34	72	43	10
Grand River township	112	35	34	13	5	5	12	6	2
Clio city (part)	30	13	5	4	3	2	-	3	-
Lineville city	76	20	27	9	2	1	12	3	2
Howard township	7	-	3	-	-	-	4	-	-
Jackson township	8	-	5	3	-	-	-	-	-
Jefferson township	11	2	7	-	2	-	-	-	-
Clio city (part)	4	2	-	-	2	-	-	-	-
Monroe township	-	-	-	-	-	-	-	-	-
Richman township	180	54	43	21	23	18	19	2	-
Humeston city	171	52	41	21	23	18	15	1	-
South Fork township	51	30	4	7	1	2	-	2	5
Promise City city	42	26	4	7	1	2	-	2	-
Union township	38	7	4	-	2	-	12	6	7

Table 27. **Selected Monthly Owner Costs: 2000**—Con.

[Data based on a sample (except Tables 65-68). For information on confidentiality protection, coverage, sampling error, and nonsampling error, see Appendix G. For location of definitions, see "How to Use This Census Report"]

State County County Subdivision Place	Specified owner-occupied housing units	Selected monthly owner costs							
		Less than $200	$200 to $299	$300 to $399	$400 to $499	$500 to $599	$600 to $799	$800 to $999	$1,000 or more
Wayne County—Con.									
Union township—Con.									
Millerton city	17	7	2	-	2	-	6	-	-
Walnut township	256	51	77	45	36	19	26	2	-
Seymour city	232	48	64	41	36	15	26	2	-
Warren township	172	47	40	16	23	31	6	9	-
Allerton city	149	45	40	16	17	16	6	9	-
Washington township	26	-	18	-	8	-	-	-	-
Wright township	25	7	4	3	-	2	7	-	2
Webster County	9 711	1 054	1 795	1 212	1 051	1 004	1 671	845	1 079
Badger township	354	15	32	32	37	25	67	58	88
Badger city	174	15	32	20	25	14	35	15	18
Burnside township	72	15	16	9	9	6	8	5	4
Clay township	62	12	13	2	6	9	9	-	11
Colfax township	58	-	12	14	-	5	16	11	-
Duncombe city (part)	2	-	-	2	-	-	-	-	-
Cooper township	131	27	31	8	11	27	11	9	7
Dayton township	313	33	77	46	38	57	32	14	16
Dayton city	261	29	68	36	38	45	26	10	9
Deer Creek township	74	-	24	12	-	-	6	16	16
Douglas township	339	15	66	24	26	17	72	45	74
Elkhorn township	194	4	35	13	25	15	36	37	29
Fort Dodge city	6 209	629	1 093	809	703	663	1 074	526	712
Fulton township	139	29	24	18	11	12	20	20	5
Moorland city	70	10	15	13	5	4	13	9	1
Gowrie township	303	46	93	18	29	30	55	8	24
Farnhamville city (part)	-	-	-	-	-	-	-	-	-
Gowrie city (part)	288	46	93	18	29	26	48	8	20
Hardin township	21	-	4	4	-	5	8	-	-
Stratford city (part)	11	-	4	-	-	3	4	-	-
Jackson township	103	7	16	10	15	15	35	5	-
Clare city	59	7	14	6	8	9	12	3	-
Johnson township	112	6	29	12	17	13	27	6	2
Barnum city	53	6	4	7	4	13	13	6	-
Lost Grove township	163	36	28	15	31	4	27	2	20
Gowrie city (part)	11	2	4	-	-	-	-	-	5
Harcourt city	92	26	17	6	16	2	19	2	4
Newark township	89	6	37	16	2	13	13	-	2
Vincent city	59	6	26	4	2	6	13	-	2
Otho township	246	34	51	28	36	17	48	15	17
Coalville CDP (part)	-	-	-	-	-	-	-	-	-
Otho city	157	16	30	19	28	17	33	7	7
Pleasant Valley township	222	54	14	41	2	16	35	37	23
Coalville CDP (part)	193	54	-	41	-	16	35	24	23
Roland township	169	21	23	38	19	21	25	10	12
Callender city	106	21	13	31	8	13	10	7	3
Sumner township	124	23	27	23	8	15	14	10	4
Lehigh city (part)	119	23	25	23	8	15	14	10	1
Washington township	158	24	38	14	20	17	24	8	13
Duncombe city (part)	124	17	27	12	18	15	18	8	9
Webster township	46	18	10	4	4	2	5	3	-
Lehigh city (part)	28	14	8	2	2	2	-	-	-
Yell township	10	-	2	2	2	-	4	-	-
Lehigh city (part)	-	-	-	-	-	-	-	-	-
Winnebago County	2 976	453	634	301	305	364	442	256	221
Buffalo township	368	88	102	53	36	26	48	11	4
Buffalo Center city	335	84	102	53	27	22	32	11	4
Center township	711	107	180	48	60	92	78	59	87
Lake Mills city	622	107	157	40	53	72	67	52	74
Eden township	25	2	11	-	2	4	2	2	2
Forest township	1 182	117	210	122	129	167	209	137	91
Forest City city (part)	1 008	103	167	99	121	135	201	119	63
Leland city	71	6	20	8	8	11	7	5	6
Grant township	20	6	-	7	5	-	-	2	-
King township	225	44	56	25	32	26	36	6	-
Thompson city	189	38	52	23	30	20	22	4	-
Lincoln township	133	44	19	31	9	17	9	2	2
Rake city	89	44	13	15	1	8	4	2	2
Linden township	19	-	11	2	-	-	2	-	4
Logan township	50	15	14	-	7	3	9	-	2
Scarville city (part)	19	8	2	-	5	-	4	-	-
Mount Valley township	111	13	6	-	14	16	26	11	25
Newton township	23	-	4	-	5	2	12	-	-
Norway township	109	17	21	13	6	11	11	26	4
Scarville city (part)	13	7	2	4	-	-	-	-	-
Winneshiek County	3 713	467	886	333	231	284	627	303	582
Bloomfield township	75	33	11	13	5	3	7	3	-
Castalia city	53	29	9	-	5	3	7	-	-
Bluffton township	53	6	10	6	3	3	14	6	5
Burr Oak township	63	10	19	11	5	2	4	8	4
Calmar township	446	98	107	25	15	43	88	26	44
Calmar city (part)	286	62	47	20	9	26	66	18	38
Spillville city	130	34	46	3	6	15	15	5	6
Canoe township	54	8	5	1	2	6	9	8	15
Decorah township	1 948	143	512	163	112	156	325	151	386
Decorah city	1 611	110	480	159	94	128	253	100	287
Frankville township	53	5	3	11	4	7	8	-	15
Fremont township	45	12	8	-	-	-	19	4	2
Glenwood township	89	6	-	8	-	10	43	6	16
Hesper township	92	17	16	10	17	2	10	5	15
Highland township	34	1	9	4	-	10	1	7	2
Jackson township	28	2	4	10	-	-	4	-	8
Jackson Junction city	13	-	4	5	-	-	2	-	2
Lincoln township	116	11	22	4	23	7	24	15	10
Ridgeway city	83	9	22	4	21	7	8	8	4
Madison township	41	6	6	-	2	5	4	13	5

Table 27. **Selected Monthly Owner Costs: 2000**—Con.

[Data based on a sample (except Tables 65-68). For information on confidentiality protection, coverage, sampling error, and nonsampling error, see Appendix G. For location of definitions, see "How to Use This Census Report"]

State County County Subdivision Place	Specified owner-occupied housing units	Selected monthly owner costs							
		Less than $200	$200 to $299	$300 to $399	$400 to $499	$500 to $599	$600 to $799	$800 to $999	$1,000 or more
Winneshiek County—Con.									
Military township	259	32	67	38	23	22	24	28	25
Ossian city	243	32	65	36	21	22	23	26	18
Orleans township	34	5	12	5	-	2	-	5	5
Pleasant township	32	8	19	-	-	-	1	-	4
Springfield township	31	6	6	-	5	-	6	8	-
Sumner township	24	-	7	6	-	-	11	-	-
Washington township	196	58	43	18	15	6	25	10	21
Calmar city (part)	-	-	-	-	-	-	-	-	-
Fort Atkinson city	115	41	27	13	6	4	13	8	3
Woodbury County	22 811	1 452	3 545	2 636	1 780	1 811	3 733	3 129	4 725
Arlington township	479	35	91	64	19	38	57	63	112
Moville city	428	35	81	54	19	35	55	51	98
Banner township	251	12	47	26	10	9	20	39	88
Lawton city (part)	208	7	27	23	10	9	20	28	84
Concord township	216	8	10	46	25	-	19	49	59
Floyd township	167	14	30	25	1	9	23	18	47
Bronson city	77	9	10	3	1	4	16	6	28
Lawton city (part)	5	-	-	-	-	5	-	-	-
Grange township	45	-	17	-	-	2	6	9	11
Grant township	13	-	-	4	2	2	3	-	2
Kedron township	221	50	48	36	9	24	38	10	6
Anthon city (part)	173	40	44	26	7	20	28	8	-
Correctionville city (part)	28	10	2	10	-	2	4	-	-
Lakeport township	39	-	1	-	1	-	18	7	12
Liberty township	235	17	48	27	7	13	35	38	50
Salix city	97	10	25	16	7	13	16	9	1
Sergeant Bluff city (part)	-	-	-	-	-	-	-	-	-
Liston township	167	35	38	31	12	16	13	12	10
Danbury city	145	35	36	21	12	16	6	12	7
Little Sioux township	90	33	19	-	12	6	7	8	5
Smithland city	63	28	16	-	12	-	7	-	-
Miller township	42	4	16	4	4	2	7	5	-
Anthon city (part)	36	4	16	4	4	-	7	1	-
Morgan township	7	-	-	2	-	-	3	-	2
Moville township	34	-	-	-	-	-	18	-	16
Oto township	41	7	9	2	10	4	4	5	-
Oto city	28	5	8	2	8	-	-	5	-
Rock township	165	34	48	21	10	17	19	12	4
Correctionville city (part)	61	12	21	10	4	5	5	4	-
Cushing city	84	22	24	9	6	7	8	4	4
Rutland township	149	23	24	20	14	25	19	22	2
Pierson city	106	21	18	15	9	17	13	13	-
Sioux City city (part)	18 837	1 071	2 878	2 180	1 553	1 504	3 182	2 596	3 873
Sloan township	309	11	48	36	29	20	73	55	37
Sloan city	283	11	48	36	29	20	68	42	29
Union township	180	41	68	19	13	15	19	3	2
Correctionville city (part)	145	39	52	17	11	10	11	3	2
West Fork township	51	17	3	-	5	5	13	4	4
Willow township	97	20	24	6	4	11	21	8	3
Hornick city	91	20	24	-	4	11	21	8	3
Wolf Creek township	32	-	4	-	3	-	7	9	9
Woodbury township	944	20	74	87	37	89	109	157	371
Sergeant Bluff city (part)	596	20	63	72	13	44	76	93	215
Worth County	1 979	251	423	255	227	233	330	148	112
Barton township	23	-	17	6	-	-	-	-	-
Bristol township	117	8	32	19	12	12	28	4	2
Joice city	75	8	18	13	12	5	15	4	-
Brookfield township	46	-	7	6	13	7	7	-	6
Danville township	82	22	10	9	5	2	14	7	13
Hanlontown city (part)	37	15	5	3	5	2	5	2	-
Deer Creek township	33	-	6	-	-	-	11	5	11
Fertile township	198	28	38	23	48	25	18	13	5
Fertile city	118	23	23	13	18	23	10	3	5
Hanlontown city (part)	26	5	6	3	8	2	2	-	-
Grove township	674	81	140	84	60	77	127	56	49
Northwood city	624	67	140	72	60	77	115	56	37
Hartland township	35	-	8	7	-	13	-	7	-
Kensett township	147	19	34	26	17	26	25	-	-
Kensett city	102	15	26	22	17	14	8	-	-
Lincoln township	464	57	98	54	57	48	89	42	19
Manly city	390	51	96	43	37	42	72	30	19
Silver Lake township	32	-	13	12	-	-	-	-	7
Union township	128	36	20	9	15	23	11	14	-
Grafton city	81	24	20	7	8	15	-	7	-
Wright County	3 766	504	873	558	453	321	532	256	269
Belmond township	138	8	13	34	17	4	32	10	20
Belmond city (part)	93	8	13	13	13	4	25	10	7
Blaine township	217	51	68	29	36	13	13	7	-
Dows city (part)	179	49	55	25	27	9	11	3	-
Galt city	13	2	5	4	2	-	-	-	-
Boone township	23	-	7	-	7	-	-	9	-
Dayton township	102	12	21	31	7	10	13	4	4
Clarion city (part)	63	12	15	18	3	4	7	4	-
Eagle Grove township	1 089	172	329	118	124	80	177	35	54
Eagle Grove city	1 029	166	305	116	122	79	168	23	50
Goldfield city (part)	19	-	4	2	2	1	4	2	4
Grant township	483	33	108	93	43	26	51	76	53
Clarion city (part)	401	26	70	79	36	19	51	69	51
Iowa township	122	35	29	25	10	4	13	-	6
Rowan city	70	28	21	9	4	4	4	-	-
Lake township	54	11	13	-	5	22	3	-	-
Clarion city (part)	37	11	13	-	5	5	3	-	-
Liberty township	238	42	53	37	39	23	28	14	2
Goldfield city (part)	217	42	53	33	27	23	28	9	2
Lincoln township	356	41	53	54	57	58	44	32	17

Table 27. **Selected Monthly Owner Costs: 2000**—Con.

[Data based on a sample (except Tables 65-68). For information on confidentiality protection, coverage, sampling error, and nonsampling error, see Appendix G.
For location of definitions, see "How to Use This Census Report"]

State **County** **County Subdivision** **Place**	Specified owner-occupied housing units	Selected monthly owner costs							
		Less than $200	$200 to $299	$300 to $399	$400 to $499	$500 to $599	$600 to $799	$800 to $999	$1,000 or more
Wright County—Con.									
Lincoln township—Con.									
Clarion city (part)	326	36	53	48	57	39	44	32	17
Norway township	7	-	-	-	-	-	-	-	7
Pleasant township	760	61	155	122	85	75	120	60	82
Belmond city (part)	695	54	150	120	78	57	113	58	65
Troy township	26	-	5	-	-	-	5	9	7
Vernon township	12	-	6	2	-	-	4	-	-
Wall Lake township	37	5	6	5	6	2	5	-	8
Woolstock township	102	33	7	8	17	4	24	-	9
Woolstock city	75	33	7	2	17	4	10	-	2

Table 28. **Selected Monthly Owner Costs: 2000**

[Data based on a sample (except Tables 65-68). For information on confidentiality protection, coverage, sampling error, and nonsampling error, see Appendix G.
For location of definitions, see "How to Use This Census Report"]

State County Place	Specified owner-occupied housing units	Selected monthly owner costs							
		Less than $200	$200 to $299	$300 to $399	$400 to $499	$500 to $599	$600 to $799	$800 to $999	$1,000 or more
The State	**665 442**	**51 222**	**109 235**	**72 720**	**52 794**	**52 402**	**103 762**	**81 616**	**141 691**
COUNTY									
Adair County	1 757	300	436	227	146	161	264	103	120
Adams County	840	188	221	92	52	111	111	26	39
Allamakee County	2 722	391	660	277	266	271	416	193	248
Appanoose County	2 803	527	734	314	352	203	371	117	185
Audubon County	1 585	297	425	234	201	122	171	78	57
Benton County	6 010	413	1 154	739	395	375	978	765	1 191
Black Hawk County	29 352	2 156	5 182	3 066	2 654	2 964	5 033	3 294	5 003
Boone County	6 190	365	929	807	606	561	1 032	790	1 100
Bremer County	5 223	536	1 014	424	418	387	855	691	898
Buchanan County	4 520	434	906	495	383	415	857	558	472
Buena Vista County	4 268	493	856	496	417	424	718	405	459
Butler County	3 757	513	898	492	339	324	601	305	285
Calhoun County	2 874	426	728	408	325	211	396	187	193
Carroll County	5 091	589	1 076	633	530	378	790	481	614
Cass County	3 463	514	764	425	400	378	494	254	234
Cedar County	4 062	239	722	439	309	292	764	622	675
Cerro Gordo County	11 912	1 073	2 094	1 260	1 054	1 171	2 107	1 203	1 950
Cherokee County	3 110	383	716	446	374	296	453	185	257
Chickasaw County	3 077	437	775	373	269	222	479	282	240
Clarke County	1 553	185	321	163	163	165	244	133	179
Clay County	4 061	553	711	440	438	462	578	446	433
Clayton County	3 704	616	939	340	342	393	537	263	274
Clinton County	12 264	1 190	2 447	1 529	1 133	1 107	1 930	1 362	1 566
Crawford County	3 538	587	830	410	297	275	503	325	311
Dallas County	9 197	273	913	762	462	460	1 148	1 322	3 857
Davis County	1 349	136	318	234	142	106	147	157	109
Decatur County	1 434	267	378	207	114	133	186	62	87
Delaware County	3 667	321	805	361	288	324	620	355	593
Des Moines County	10 545	787	2 339	1 328	1 088	1 068	1 713	905	1 317
Dickinson County	4 332	425	778	474	352	317	717	454	815
Dubuque County	20 347	1 034	4 211	2 016	1 204	1 244	3 590	2 797	4 251
Emmet County	2 722	407	548	342	359	311	424	192	139
Fayette County	4 785	942	1 132	548	362	513	655	323	310
Floyd County	3 906	469	1 028	495	370	374	574	287	309
Franklin County	2 566	368	592	370	282	232	330	246	146
Fremont County	1 722	261	369	198	159	159	322	153	101
Greene County	2 529	375	508	329	287	309	335	171	215
Grundy County	3 094	239	675	431	302	275	463	347	362
Guthrie County	2 795	294	582	327	329	203	432	262	366
Hamilton County	4 019	360	803	443	391	410	735	384	493
Hancock County	2 918	350	604	353	326	317	454	306	208
Hardin County	4 661	508	1 077	695	532	509	656	342	342
Harrison County	3 503	359	621	448	267	244	630	367	567
Henry County	4 030	302	756	401	308	403	797	535	528
Howard County	2 178	360	607	199	207	121	337	152	195
Humboldt County	2 749	381	602	391	260	242	392	212	269
Ida County	1 801	343	479	192	180	177	210	121	99
Iowa County	3 522	239	722	465	229	309	647	403	508
Jackson County	4 094	361	1 024	484	354	355	639	423	454
Jasper County	8 804	590	1 541	874	655	674	1 509	1 283	1 678
Jefferson County	3 036	197	518	332	282	291	551	322	543
Johnson County	18 853	284	1 349	1 629	956	830	1 983	2 889	8 933
Jones County	4 003	290	900	434	285	341	692	378	683
Keokuk County	2 560	451	618	349	243	249	369	159	122
Kossuth County	4 288	975	916	497	488	344	566	214	288
Lee County	9 006	654	1 989	1 256	1 017	882	1 461	878	869
Linn County	46 487	1 422	5 909	4 487	2 385	2 639	7 140	7 567	14 938
Louisa County	2 340	265	473	224	220	176	490	251	241
Lucas County	1 973	317	408	287	204	210	270	144	133
Lyon County	2 730	453	621	294	296	231	370	232	233
Madison County	2 569	203	346	253	163	193	376	407	628
Mahaska County	4 750	450	876	619	542	588	768	440	467
Marion County	6 997	523	1 047	751	442	533	1 149	1 142	1 410
Marshall County	9 345	539	1 569	1 260	789	796	1 711	1 108	1 573
Mills County	3 065	145	432	393	187	230	357	475	846
Mitchell County	2 619	596	513	274	237	268	318	246	167
Monona County	2 355	610	548	234	172	216	288	152	135
Monroe County	1 563	290	368	203	165	147	179	93	118
Montgomery County	2 775	393	581	384	295	237	440	243	202
Muscatine County	9 438	427	1 269	1 154	599	791	1 682	1 405	2 111
O'Brien County	3 844	680	928	476	410	378	444	247	281
Osceola County	1 788	326	452	178	166	185	259	121	101
Page County	3 739	468	710	465	440	469	556	299	332
Palo Alto County	2 435	331	672	358	262	194	312	147	159
Plymouth County	5 326	526	917	638	361	415	869	608	992
Pocahontas County	2 378	642	583	316	200	188	262	81	106
Polk County	91 507	1 829	6 718	8 428	6 027	5 428	13 041	14 936	35 100
Pottawattamie County	20 339	936	3 129	2 250	1 403	1 582	3 810	2 927	4 302
Poweshiek County	3 985	359	700	475	314	324	624	514	675
Ringgold County	978	205	218	178	81	62	117	66	51
Sac County	2 893	590	722	441	355	238	328	88	131
Scott County	38 874	1 563	4 936	3 518	2 530	2 795	6 656	5 548	11 328
Shelby County	3 003	388	659	351	283	285	481	270	286
Sioux County	6 604	628	1 452	793	514	562	990	806	859
Story County	13 911	310	1 366	1 408	790	852	2 061	2 104	5 020
Tama County	4 022	358	898	578	424	329	654	406	375
Taylor County	1 452	379	368	192	133	106	173	58	43
Union County	2 819	345	519	424	338	297	544	170	182

Table 28. **Selected Monthly Owner Costs: 2000**—Con.

[Data based on a sample (except Tables 65-68). For information on confidentiality protection, coverage, sampling error, and nonsampling error, see Appendix G. For location of definitions, see "How to Use This Census Report"]

State County Place	Specified owner-occupied housing units	Selected monthly owner costs							
		Less than $200	$200 to $299	$300 to $399	$400 to $499	$500 to $599	$600 to $799	$800 to $999	$1,000 or more
COUNTY—Con.									
Van Buren County	1 427	228	349	231	152	152	212	59	44
Wapello County	8 783	1 396	1 939	1 001	1 000	968	1 115	560	804
Warren County	8 800	227	849	839	503	434	1 398	1 650	2 900
Washington County	4 378	375	816	482	274	373	832	563	663
Wayne County	1 444	312	379	195	148	120	185	77	28
Webster County	9 711	1 054	1 795	1 212	1 051	1 004	1 671	845	1 079
Winnebago County	2 976	453	634	301	305	364	442	256	221
Winneshiek County	3 713	467	886	333	231	284	627	303	582
Woodbury County	22 811	1 452	3 545	2 636	1 780	1 811	3 733	3 129	4 725
Worth County	1 979	251	423	255	227	233	330	148	112
Wright County	3 766	504	873	558	453	321	532	256	269
PLACE									
Ackley city	546	116	150	56	61	52	71	30	10
Franklin County (part)	19	6	4	2	-	3	-	2	2
Hardin County (part)	527	110	146	54	61	49	71	28	8
Ackworth city, Warren County	16	2	2	2	-	4	4	-	2
Adair city	260	43	75	30	26	24	46	4	12
Adair County (part)	256	43	73	30	24	24	46	4	12
Guthrie County (part)	4	-	2	-	2	-	-	-	-
Adel city, Dallas County	778	32	50	115	32	67	121	137	224
Afton city, Union County	223	46	51	21	27	29	32	14	3
Agency city, Wapello County	208	34	49	30	16	24	28	19	8
Ainsworth city, Washington County	112	8	18	10	19	12	27	6	12
Akron city, Plymouth County	439	82	83	49	52	45	75	16	37
Albert City city, Buena Vista County	228	13	63	37	46	20	30	6	13
Albia city, Monroe County	981	198	245	98	94	97	112	65	72
Albion city, Marshall County	160	20	32	29	12	10	40	9	8
Alburnett city, Linn County	159	4	26	17	8	9	21	26	48
Alden city, Hardin County	257	19	70	44	31	26	44	8	15
Alexander city, Franklin County	48	14	10	7	8	5	4	-	-
Algona city, Kossuth County	1 635	314	329	133	211	152	283	98	115
Alleman city, Polk County	127	-	6	10	6	4	10	13	78
Allerton city, Wayne County	149	45	40	16	17	16	6	9	-
Allison city, Butler County	319	49	105	44	26	29	38	18	10
Alta city, Buena Vista County	463	72	85	55	39	53	62	52	45
Alta Vista city, Chickasaw County	88	29	26	15	10	6	2	-	-
Alton city, Sioux County	299	45	65	41	13	34	44	36	21
Altoona city, Polk County	2 518	13	69	229	132	72	327	410	1 266
Alvord city, Lyon County	61	23	8	6	9	7	4	4	-
Ames city, Story County	7 147	126	683	717	327	403	848	1 032	3 011
Anamosa city, Jones County	941	41	219	118	56	83	147	86	191
Andover city, Clinton County	33	14	11	-	-	-	6	2	-
Andrew city, Jackson County	105	12	23	11	4	3	26	21	5
Anita city, Cass County	318	103	66	46	25	23	37	12	6
Ankeny city, Polk County	6 370	14	273	526	273	120	639	935	3 590
Anthon city, Woodbury County	209	44	60	30	11	20	35	9	-
Aplington city, Butler County	337	43	97	43	41	21	40	31	21
Arcadia city, Carroll County	141	28	28	6	21	10	30	4	14
Archer city, O'Brien County	47	15	12	9	-	6	5	-	-
Aredale city, Butler County	25	15	7	-	1	2	-	-	-
Arion city, Crawford County	32	13	2	2	5	3	3	-	4
Arispe city, Union County	29	19	4	2	2	-	2	-	-
Arlington city, Fayette County	130	28	22	28	20	14	10	5	3
Armstrong city, Emmet County	334	45	97	44	25	37	50	30	6
Arnolds Park city, Dickinson County	332	33	80	27	29	31	40	28	64
Arthur city, Ida County	71	17	21	7	16	2	5	3	-
Asbury city, Dubuque County	679	-	70	80	31	13	103	97	285
Ashton city, Osceola County	154	15	47	16	22	17	22	10	5
Aspinwall city, Crawford County	20	9	3	-	-	-	5	3	-
Atalissa city, Muscatine County	64	14	10	4	7	6	17	4	2
Athelstan city, Taylor County	5	3	2	-	-	-	-	-	-
Atkins city, Benton County	290	18	41	46	15	19	49	35	67
Atlantic city, Cass County	1 891	199	379	245	228	203	294	187	156
Auburn city, Sac County	105	24	20	16	9	14	4	8	10
Audubon city, Audubon County	779	105	227	110	111	68	99	40	19
Aurelia city, Cherokee County	323	43	86	49	31	35	48	13	18
Aurora city, Buchanan County	58	9	30	4	9	4	2	-	-
Avoca city, Pottawattamie County	480	44	120	69	34	29	92	55	37
Ayrshire city, Palo Alto County	66	12	17	15	14	2	2	2	2
Badger city, Webster County	174	15	32	20	25	14	35	15	18
Bagley city, Guthrie County	84	18	25	2	11	9	11	4	4
Baldwin city, Jackson County	40	8	13	3	9	2	3	-	2
Balltown city, Dubuque County	13	-	4	-	3	-	2	2	2
Bancroft city, Kossuth County	255	70	67	37	31	22	19	2	7
Bankston city, Dubuque County	8	-	2	-	2	-	4	-	-
Barnes City city	56	16	17	8	9	2	4	-	-
Mahaska County (part)	56	16	17	8	9	2	4	-	-
Poweshiek County (part)	-	-	-	-	-	-	-	-	-
Barnum city, Webster County	53	6	4	7	4	13	13	6	-
Bassett city, Chickasaw County	23	10	4	5	-	2	2	-	-
Batavia city, Jefferson County	139	26	28	12	31	6	15	15	6
Battle Creek city, Ida County	240	78	51	30	31	14	21	11	4
Baxter city, Jasper County	255	14	46	32	11	20	58	49	25
Bayard city, Guthrie County	151	31	44	18	32	7	9	6	4
Beacon city, Mahaska County	96	19	14	14	9	7	20	7	6

Table 28. **Selected Monthly Owner Costs: 2000**—Con.

[Data based on a sample (except Tables 65-68). For information on confidentiality protection, coverage, sampling error, and nonsampling error, see Appendix G. For location of definitions, see "How to Use This Census Report"]

State County Place	Specified owner-occupied housing units	Selected monthly owner costs							
		Less than $200	$200 to $299	$300 to $399	$400 to $499	$500 to $599	$600 to $799	$800 to $999	$1,000 or more
PLACE—Con.									
Beaconsfield city, Ringgold County	2	-	-	-	-	2	-	-	-
Beaman city, Grundy County	51	4	11	7	10	13	4	2	-
Beaver city, Boone County	18	6	2	5	3	-	2	-	-
Bedford city, Taylor County	496	104	140	77	57	29	68	12	9
Belle Plaine city, Benton County	814	72	169	154	42	110	161	56	50
Bellevue city, Jackson County	611	48	149	92	51	46	84	56	85
Belmond city, Wright County	788	62	163	133	91	61	138	68	72
Bennett city, Cedar County	126	8	28	11	10	11	38	8	12
Benton city, Ringgold County	10	2	4	2	-	2	-	-	-
Berkley city, Boone County	6	-	6	-	-	-	-	-	-
Bernard city, Dubuque County	30	6	7	2	2	3	4	6	-
Bertram city, Linn County	88	-	27	6	-	-	9	6	40
Bettendorf city, Scott County	8 657	208	862	639	353	407	1 160	1 340	3 688
Bevington city	10	-	-	1	2	2	-	-	5
Madison County (part)	7	-	-	1	2	2	-	-	2
Warren County (part)	3	-	-	-	-	-	-	-	3
Birmingham city, Van Buren County	120	12	23	21	16	19	23	6	-
Blairsburg city, Hamilton County	61	8	19	2	5	14	7	4	2
Blairstown city, Benton County	200	2	56	29	7	8	27	37	34
Blakesburg city, Wapello County	92	22	24	7	9	16	11	1	2
Blanchard city, Page County	27	8	9	-	3	2	1	-	4
Blencoe city, Monona County	81	19	27	12	4	5	7	4	3
Blockton city, Taylor County	49	29	10	8	2	-	-	-	-
Bloomfield city, Davis County	748	78	155	144	87	78	91	59	56
Blue Grass city, Scott County	353	6	49	37	21	23	79	57	81
Bode city, Humboldt County	101	29	35	16	8	11	-	2	-
Bonaparte city, Van Buren County	115	18	28	16	16	11	22	2	2
Bondurant city, Polk County	527	5	21	41	34	22	105	122	177
Boone city, Boone County	3 350	185	444	393	409	328	598	446	547
Bouton city, Dallas County	34	3	17	5	2	1	3	1	2
Boxholm city, Boone County	79	26	14	2	18	2	13	-	4
Boyden city, Sioux County	202	21	57	32	28	12	35	11	6
Braddyville city, Page County	49	6	13	2	4	2	18	-	4
Bradgate city, Humboldt County	35	19	6	6	2	2	-	-	-
Brandon city, Buchanan County	90	8	29	13	10	4	19	5	2
Brayton city, Audubon County	44	11	14	9	8	-	2	-	-
Breda city, Carroll County	150	29	44	18	12	19	14	9	5
Bridgewater city, Adair County	68	34	18	7	2	-	5	-	2
Brighton city, Washington County	182	35	56	20	18	36	11	4	2
Bristow city, Butler County	55	14	11	15	5	4	5	1	-
Britt city, Hancock County	654	97	175	87	80	70	89	41	15
Bronson city, Woodbury County	77	9	10	3	1	4	16	6	28
Brooklyn city, Poweshiek County	358	25	73	56	35	34	75	31	29
Brunsville city, Plymouth County	42	6	17	-	-	-	7	12	-
Buckeye city, Hardin County	31	8	8	2	7	4	2	-	-
Buck Grove city, Crawford County	15	5	-	4	-	4	2	-	-
Buffalo city, Scott County	347	34	64	18	34	37	60	30	70
Buffalo Center city, Winnebago County	335	84	102	53	27	22	32	11	4
Burlington city, Des Moines County	7 234	558	1 607	927	860	750	1 159	613	760
Burt city, Kossuth County	173	47	46	26	25	6	19	4	-
Bussey city, Marion County	109	19	35	20	10	11	9	2	3
Calamus city, Clinton County	128	18	30	17	4	16	24	8	11
Callender city, Webster County	106	21	13	31	8	13	10	7	3
Calmar city, Winneshiek County	286	62	47	20	9	26	66	18	38
Calumet city, O'Brien County	65	17	11	4	11	4	8	6	4
Camanche city, Clinton County	1 154	124	258	112	67	115	171	114	193
Cambridge city, Story County	230	17	28	16	8	18	47	61	35
Cantril city, Van Buren County	70	12	18	12	14	6	8	-	-
Carbon city, Adams County	13	9	4	-	-	-	-	-	-
Carlisle city	848	33	107	113	43	37	129	149	237
Polk County (part)	16	-	8	-	-	-	8	-	-
Warren County (part)	832	33	99	113	43	37	121	149	237
Carpenter city, Mitchell County	45	16	9	13	5	-	2	-	-
Carroll city, Carroll County	2 604	127	537	355	303	157	457	248	420
Carson city, Pottawattamie County	217	18	30	42	18	30	37	20	22
Carter Lake city, Pottawattamie County	871	57	159	51	73	99	195	116	121
Cascade city	528	103	114	13	16	44	88	94	56
Dubuque County (part)	398	70	81	-	16	35	77	63	56
Jones County (part)	130	33	33	13	-	9	11	31	-
Casey city	150	27	31	31	21	8	15	13	4
Adair County (part)	-	-	-	-	-	-	-	-	-
Guthrie County (part)	150	27	31	31	21	8	15	13	4
Castalia city, Winneshiek County	53	29	9	-	5	3	7	-	-
Castana city, Monona County	48	21	12	2	-	5	6	2	-
Cedar Falls city, Black Hawk County	6 877	256	1 001	654	551	533	994	1 076	1 812
Cedar Rapids city, Linn County	30 081	1 063	4 210	2 696	1 637	1 892	4 983	4 887	8 713
Center Junction city, Jones County	49	13	18	4	8	2	-	1	3
Center Point city, Linn County	568	21	52	58	32	42	109	102	152
Centerville city, Appanoose County	1 413	235	364	150	190	83	225	59	107
Central City city, Linn County	341	19	61	42	23	23	69	63	41
Centralia city, Dubuque County	30	3	5	-	-	4	8	2	8
Chariton city, Lucas County	1 255	180	256	214	113	125	186	99	82
Charles City city, Floyd County	2 133	259	625	278	194	217	293	133	134
Charlotte city, Clinton County	102	11	24	10	8	18	21	6	4

Table 28. **Selected Monthly Owner Costs: 2000**—Con.

[Data based on a sample (except Tables 65-68). For information on confidentiality protection, coverage, sampling error, and nonsampling error, see Appendix G.
For location of definitions, see "How to Use This Census Report"]

State County Place	Specified owner-occupied housing units	Selected monthly owner costs							
		Less than $200	$200 to $299	$300 to $399	$400 to $499	$500 to $599	$600 to $799	$800 to $999	$1,000 or more
PLACE—Con.									
Charter Oak city, Crawford County	189	54	55	22	28	10	10	4	6
Chatsworth city, Sioux County	27	9	5	2	4	5	2	-	-
Chelsea city, Tama County	71	14	14	7	7	9	10	2	8
Cherokee city, Cherokee County	1 476	182	329	211	189	147	239	66	113
Chester city, Howard County	45	10	15	-	4	5	11	-	-
Chillicothe city, Wapello County	15	-	7	2	-	-	4	-	2
Churdan city, Greene County	147	42	46	19	10	12	15	3	-
Cincinnati city, Appanoose County	136	43	30	23	15	8	10	4	3
Clare city, Webster County	59	7	14	6	8	9	12	3	-
Clarence city, Cedar County	279	9	68	55	36	35	36	25	15
Clarinda city, Page County	1 245	129	191	165	153	165	211	138	93
Clarion city, Wright County	827	85	151	145	101	67	105	105	68
Clarksville city, Butler County	414	55	114	60	39	44	76	10	16
Clayton city, Clayton County	19	1	9	6	-	-	-	-	3
Clearfield city	103	58	21	8	10	2	2	2	-
Ringgold County (part)	2	-	-	-	-	-	-	2	-
Taylor County (part)	101	58	21	8	10	2	2	-	-
Clear Lake city, Cerro Gordo County	2 210	69	273	233	219	190	527	214	485
Cleghorn city, Cherokee County	93	14	31	8	11	9	18	1	1
Clemons city, Marshall County	47	11	14	2	4	4	9	3	-
Clermont city, Fayette County	228	56	47	26	21	15	40	8	15
Clinton city, Clinton County	7 250	779	1 553	929	787	708	1 150	670	674
Clio city, Wayne County	34	15	5	4	5	2	-	3	-
Clive city	3 354	-	58	167	88	71	218	210	2 542
Dallas County (part)	700	-	-	-	-	-	27	24	649
Polk County (part)	2 654	-	58	167	88	71	191	186	1 893
Clutier city, Tama County	88	33	19	9	11	7	4	5	-
Coalville CDP, Webster County	193	54	-	41	-	16	35	24	23
Coburg city, Montgomery County	4	-	-	-	-	2	-	-	2
Coggon city, Linn County	221	28	43	24	25	3	21	29	48
Coin city, Page County	65	19	13	3	12	7	9	2	-
Colesburg city, Delaware County	143	29	43	22	12	17	16	2	2
Colfax city, Jasper County	539	25	64	78	41	48	112	76	95
College Springs city, Page County	77	21	20	8	12	4	6	-	6
Collins city, Story County	143	8	42	20	17	12	20	18	6
Colo city, Story County	261	14	45	27	19	41	56	19	40
Columbus City city, Louisa County	74	12	10	7	12	14	12	7	-
Columbus Junction city, Louisa County	383	30	89	44	32	24	112	27	25
Colwell city, Floyd County	25	2	4	7	3	2	7	-	-
Conesville city, Muscatine County	48	5	10	4	9	11	7	2	-
Conrad city, Grundy County	313	11	61	45	31	25	47	46	47
Conway city, Taylor County	12	7	-	5	-	-	-	-	-
Coon Rapids city	363	87	79	52	50	15	40	21	19
Carroll County (part)	363	87	79	52	50	15	40	21	19
Guthrie County (part)	-	-	-	-	-	-	-	-	-
Coppock city	2	2	-	-	-	-	-	-	-
Henry County (part)	2	2	-	-	-	-	-	-	-
Jefferson County (part)	-	-	-	-	-	-	-	-	-
Washington County (part)	-	-	-	-	-	-	-	-	-
Coralville city, Johnson County	2 493	25	145	164	93	106	222	526	1 212
Corning city, Adams County	525	144	134	42	20	80	66	16	23
Correctionville city, Woodbury County	234	61	75	37	15	17	20	7	2
Corwith city, Hancock County	104	25	38	9	14	9	4	5	-
Corydon city, Wayne County	473	66	133	77	38	34	72	43	10
Cotter city, Louisa County	15	2	4	-	7	-	-	2	-
Coulter city, Franklin County	59	13	11	16	8	9	2	-	-
Council Bluffs city, Pottawattamie County	13 268	603	2 044	1 479	958	1 164	2 742	1 972	2 306
Craig city, Plymouth County	33	2	14	7	3	-	3	2	2
Crawfordsville city, Washington County	84	20	18	5	12	9	7	5	8
Crescent city, Pottawattamie County	160	8	21	13	8	13	21	35	41
Cresco city, Howard County	1 125	131	335	94	106	72	186	91	110
Creston city, Union County	2 023	193	387	358	237	204	407	140	97
Cromwell city, Union County	37	9	11	6	4	2	3	-	2
Crystal Lake city, Hancock County	88	19	28	9	9	11	7	5	-
Cumberland city, Cass County	85	23	25	13	9	3	10	-	2
Cumming city, Warren County	45	-	4	6	9	-	4	18	4
Curlew city, Palo Alto County	13	7	4	2	-	-	-	-	-
Cushing city, Woodbury County	84	22	24	9	6	7	8	4	4
Cylinder city, Palo Alto County	30	6	12	-	-	1	2	7	2
Dakota City city, Humboldt County	266	26	63	19	34	22	71	15	16
Dallas Center city, Dallas County	460	6	50	36	23	35	58	86	166
Dana city, Greene County	16	2	4	4	2	2	2	-	-
Danbury city, Woodbury County	145	35	36	21	12	16	6	12	7
Danville city, Des Moines County	237	14	67	22	22	18	48	21	25
Davenport city, Scott County	22 959	1 036	3 270	2 159	1 815	2 001	4 449	3 135	5 094
Davis City city, Decatur County	68	30	21	9	-	5	3	-	-
Dawson city, Dallas County	42	8	8	2	3	9	7	2	3
Dayton city, Webster County	261	29	68	36	38	45	26	10	9
Decatur City city, Decatur County	49	7	19	3	10	2	6	2	-
Decorah city, Winneshiek County	1 611	110	480	159	94	128	253	100	287
Dedham city, Carroll County	81	23	21	5	2	4	10	14	2
Deep River city, Poweshiek County	87	16	16	9	15	6	15	10	-
Defiance city, Shelby County	95	29	34	4	2	4	13	2	7
Delaware city, Delaware County	51	8	15	5	3	2	10	-	8
Delhi city, Delaware County	141	4	43	20	7	15	27	14	11

Table 28. **Selected Monthly Owner Costs: 2000**—Con.

[Data based on a sample (except Tables 65-68). For information on confidentiality protection, coverage, sampling error, and nonsampling error, see Appendix G. For location of definitions, see "How to Use This Census Report"]

State County Place	Specified owner-occupied housing units	Selected monthly owner costs							
		Less than $200	$200 to $299	$300 to $399	$400 to $499	$500 to $599	$600 to $799	$800 to $999	$1,000 or more
PLACE—Con.									
Delmar city, Clinton County	142	27	22	29	13	8	25	10	8
Deloit city, Crawford County	80	25	19	10	9	3	6	5	3
Delphos city, Ringgold County	5	2	-	-	3	-	-	-	-
Delta city, Keokuk County	107	41	26	13	6	7	9	2	3
Denison city, Crawford County	1 527	148	386	164	63	105	288	187	186
Denver city, Bremer County	455	37	86	29	41	22	82	65	93
Derby city, Lucas County	47	19	14	5	2	2	4	1	-
Des Moines city, Polk County	46 921	1 441	4 701	4 815	3 613	3 767	8 826	8 497	11 261
De Soto city, Dallas County	208	6	24	15	10	13	43	38	59
De Witt city, Clinton County	1 404	27	146	225	104	101	190	291	320
Dexter city, Dallas County	185	16	38	33	14	22	15	20	27
Diagonal city, Ringgold County	87	38	13	13	10	12	1	-	-
Dickens city, Clay County	50	6	15	10	8	-	4	7	-
Dike city, Grundy County	284	18	54	42	26	22	45	31	46
Dixon city, Scott County	69	3	21	6	3	9	8	13	6
Dolliver city, Emmet County	40	20	11	2	-	4	3	-	-
Donahue city, Scott County	100	4	11	9	9	7	13	26	21
Donnellson city, Lee County	250	11	60	35	23	38	48	24	11
Doon city, Lyon County	141	19	27	18	17	13	23	15	9
Douds CDP, Van Buren County	63	6	12	5	-	17	23	-	-
Dougherty city, Cerro Gordo County	33	17	3	5	3	3	2	-	-
Dow City city, Crawford County	127	43	41	11	10	6	8	8	-
Dows city	212	65	66	28	29	10	11	3	-
Franklin County (part)	33	16	11	3	2	1	-	-	-
Wright County (part)	179	49	55	25	27	9	11	3	-
Drakesville city, Davis County	47	2	11	12	12	2	2	4	2
Dubuque city, Dubuque County	13 412	678	2 869	1 384	866	876	2 465	1 670	2 604
Dumont city, Butler County	208	68	46	30	26	11	20	2	5
Duncombe city, Webster County	126	17	27	14	18	15	18	8	9
Dundee city, Delaware County	53	11	6	8	8	8	6	6	-
Dunkerton city, Black Hawk County	177	13	26	24	12	26	37	28	11
Dunlap city, Harrison County	341	47	97	57	34	26	33	21	26
Durango city, Dubuque County	7	-	-	2	3	-	-	-	2
Durant city	498	20	95	93	26	36	68	83	77
Cedar County (part)	477	20	95	89	26	32	66	81	68
Muscatine County (part)	-	-	-	-	-	-	-	-	-
Scott County (part)	21	-	-	4	-	4	2	2	9
Dyersville city	1 208	36	283	163	83	58	245	192	148
Delaware County (part)	20	-	6	-	-	-	-	-	14
Dubuque County (part)	1 188	36	277	163	83	58	245	192	134
Dysart city, Tama County	387	32	93	30	37	35	75	37	48
Eagle Grove city, Wright County	1 029	166	305	116	122	79	168	23	50
Earlham city, Madison County	333	5	40	27	19	32	46	74	90
Earling city, Shelby County	132	19	42	18	12	9	25	4	3
Earlville city, Delaware County	209	13	54	24	15	17	53	25	8
Early city, Sac County	182	19	58	30	29	18	21	5	2
East Peru city, Madison County	39	17	8	-	9	2	3	-	-
Eddyville city	243	42	44	33	27	27	44	20	6
Mahaska County (part)	53	11	2	11	7	-	18	2	2
Monroe County (part)	1	-	-	-	-	1	-	-	-
Wapello County (part)	189	31	42	22	20	26	26	18	4
Edgewood city	238	33	54	28	29	20	28	21	25
Clayton County (part)	86	13	28	8	14	11	5	5	2
Delaware County (part)	152	20	26	20	15	9	23	16	23
Elberon city, Tama County	63	4	12	10	5	6	12	10	4
Eldon city, Wapello County	311	74	78	35	48	44	20	10	2
Eldora city, Hardin County	774	61	217	164	50	93	79	73	37
Eldridge city, Scott County	1 075	36	88	91	54	46	119	119	522
Elgin city, Fayette County	201	70	42	22	9	10	29	17	2
Elkader city, Clayton County	423	54	125	47	31	37	59	39	31
Elkhart city, Polk County	60	11	9	13	3	7	7	6	4
Elk Horn city, Shelby County	191	23	51	28	9	19	35	21	5
Elkport city, Clayton County	25	9	7	5	-	4	-	-	-
Elk Run Heights city, Black Hawk County	342	31	90	15	22	29	71	57	27
Elliott city, Montgomery County	122	27	41	17	9	9	19	-	-
Ellston city, Ringgold County	19	4	8	2	2	3	-	-	-
Ellsworth city, Hamilton County	132	26	26	9	6	10	38	13	4
Elma city, Howard County	166	61	40	19	16	14	2	4	10
Ely city, Linn County	284	2	14	15	8	4	29	49	163
Emerson city, Mills County	161	20	25	23	20	27	20	13	13
Emmetsburg city, Palo Alto County	992	75	298	147	116	75	121	70	90
Epworth city, Dubuque County	349	17	49	41	18	38	65	73	48
Essex city, Page County	226	19	53	31	29	34	36	18	6
Estherville city, Emmet County	1 760	260	303	190	257	230	294	136	90
Evansdale city, Black Hawk County	1 224	188	290	80	131	167	215	85	68
Everly city, Clay County	191	21	52	20	13	30	37	8	10
Exira city, Audubon County	280	93	83	35	28	14	16	8	3
Exline city, Appanoose County	39	9	16	2	2	5	3	2	-
Fairbank city	291	25	80	34	32	28	38	33	21
Buchanan County (part)	226	20	64	28	30	21	33	19	11
Fayette County (part)	65	5	16	6	2	7	5	14	10

Table 28. **Selected Monthly Owner Costs: 2000**—Con.

[Data based on a sample (except Tables 65-68). For information on confidentiality protection, coverage, sampling error, and nonsampling error, see Appendix G. For location of definitions, see "How to Use This Census Report"]

State County Place	Specified owner-occupied housing units	Selected monthly owner costs							
		Less than $200	$200 to $299	$300 to $399	$400 to $499	$500 to $599	$600 to $799	$800 to $999	$1,000 or more
PLACE—Con.									
Fairfax city, Linn County	282	4	32	41	11	13	62	35	84
Fairfield city, Jefferson County	1 996	130	314	214	176	222	372	189	379
Farley city, Dubuque County	396	22	109	37	9	16	64	69	70
Farmersburg city, Clayton County	88	27	15	8	10	12	9	-	7
Farmington city, Van Buren County	192	21	55	47	15	25	21	6	2
Farnhamville city	143	28	42	12	22	13	13	8	5
Calhoun County (part)	143	28	42	12	22	13	13	8	5
Webster County (part)	-	-	-	-	-	-	-	-	-
Farragut city, Fremont County	176	34	39	21	16	23	31	8	4
Fayette city, Fayette County	216	24	57	17	19	34	36	13	16
Fenton city, Kossuth County	129	53	36	10	15	9	2	4	-
Ferguson city, Marshall County	36	2	9	7	4	3	9	2	-
Fertile city, Worth County	118	23	23	13	18	23	10	3	5
Floris city, Davis County	23	12	9	2	-	-	-	-	-
Floyd city, Floyd County	116	7	25	21	18	10	24	4	7
Fonda city, Pocahontas County	212	79	59	34	11	19	7	2	1
Fontanelle city, Adair County	224	74	47	22	24	26	22	5	4
Forest City city	1 030	103	167	99	127	135	205	125	69
Hancock County (part)	22	-	-	-	6	-	4	6	6
Winnebago County (part)	1 008	103	167	99	121	135	201	119	63
Fort Atkinson city, Winneshiek County	115	41	27	13	6	4	13	8	3
Fort Dodge city, Webster County	6 209	629	1 093	809	703	663	1 074	526	712
Fort Madison city, Lee County	2 925	189	765	368	377	316	415	254	241
Fostoria city, Clay County	72	2	19	5	8	15	13	6	4
Franklin city, Lee County	44	4	11	9	-	7	9	2	2
Fraser city, Boone County	31	8	7	4	-	3	5	-	4
Fredericksburg city, Chickasaw County	310	85	55	22	43	20	37	29	19
Frederika city, Bremer County	72	28	12	3	7	5	4	8	5
Fredonia city, Louisa County	38	7	7	4	4	9	5	-	2
Fremont city, Mahaska County	209	32	51	25	21	23	41	14	2
Fruitland city, Muscatine County	210	4	19	12	8	14	29	29	95
Galt city, Wright County	13	2	5	4	2	-	-	-	-
Galva city, Ida County	141	41	39	13	22	11	15	-	-
Garber city, Clayton County	38	17	2	5	2	6	4	2	-
Garden Grove city, Decatur County	52	20	14	4	4	5	5	-	-
Garnavillo city, Clayton County	221	22	69	31	18	31	27	8	15
Garner city, Hancock County	816	33	123	93	50	99	200	101	117
Garrison city, Benton County	108	9	23	21	14	4	24	11	2
Garwin city, Tama County	182	16	38	19	15	14	45	16	19
Geneva city, Franklin County	52	11	15	7	8	3	4	4	-
George city, Lyon County	351	69	113	60	38	23	27	8	13
Gibson city, Keokuk County	30	3	12	2	6	5	2	-	-
Gilbert city, Story County	228	4	16	3	15	11	35	33	111
Gilbertville city, Black Hawk County	230	20	70	41	2	15	32	25	25
Gillett Grove city, Clay County	14	4	6	-	-	-	4	-	-
Gilman city, Marshall County	160	13	42	20	10	22	30	13	10
Gilmore City city	170	62	40	9	21	16	19	3	-
Humboldt County (part)	103	47	26	6	10	4	10	-	-
Pocahontas County (part)	67	15	14	3	11	12	9	3	-
Gladbrook city, Tama County	323	26	76	61	33	39	50	20	18
Glenwood city, Mills County	1 124	40	149	174	36	84	117	206	318
Glidden city, Carroll County	347	59	84	36	17	23	62	45	21
Goldfield city, Wright County	236	42	57	35	29	24	32	11	6
Goodell city, Hancock County	58	14	14	12	12	1	3	2	-
Goose Lake city, Clinton County	73	-	21	9	5	8	15	10	5
Gowrie city, Webster County	299	48	97	18	29	26	48	8	25
Graettinger city, Palo Alto County	295	71	54	36	40	25	33	20	16
Graf city, Dubuque County	24	1	-	1	1	3	4	3	11
Grafton city, Worth County	81	24	20	7	8	15	-	7	-
Grand Junction city, Greene County	241	75	57	13	19	27	32	8	10
Grand Mound city, Clinton County	187	15	43	16	8	13	51	27	14
Grand River city, Decatur County	64	25	24	7	-	4	2	2	-
Grandview city, Louisa County	130	16	34	12	9	11	22	12	14
Granger city, Dallas County	153	2	26	34	11	10	37	16	17
Grant city, Montgomery County	35	19	6	-	-	3	5	2	-
Granville city, Sioux County	101	29	24	6	9	18	7	2	6
Gravity city, Taylor County	73	28	20	3	13	4	1	4	-
Gray city, Audubon County	29	12	6	8	3	-	-	-	-
Greeley city, Delaware County	84	14	26	7	4	9	16	4	4
Greene city, Butler County	401	67	131	58	30	27	40	24	24
Greenfield city, Adair County	630	79	181	102	54	55	81	37	41
Greenville city, Clay County	40	9	16	2	8	-	-	3	2
Grimes city	1 119	-	36	50	43	43	141	149	657
Dallas County (part)	-	-	-	-	-	-	-	-	-
Polk County (part)	1 119	-	36	50	43	43	141	149	657
Grinnell city, Poweshiek County	2 020	132	332	297	123	147	268	304	417
Griswold city, Cass County	347	66	82	45	35	42	49	15	13
Grundy Center city, Grundy County	796	57	196	105	88	49	142	69	90
Gruver city, Emmet County	28	-	4	6	9	4	3	-	2
Guernsey city, Poweshiek County	21	4	8	-	2	3	-	2	2
Guthrie Center city, Guthrie County	507	89	126	67	44	48	63	44	26
Guttenberg city, Clayton County	544	76	184	59	43	58	67	27	30
Halbur city, Carroll County	80	14	10	5	7	8	19	13	4
Hamburg city, Fremont County	356	54	80	65	37	31	50	30	9
Hamilton city, Marion County	29	7	9	4	-	-	3	2	4

Table 28. **Selected Monthly Owner Costs: 2000**—Con.

[Data based on a sample (except Tables 65-68). For information on confidentiality protection, coverage, sampling error, and nonsampling error, see Appendix G. For location of definitions, see "How to Use This Census Report"]

State County Place	Specified owner-occupied housing units	Selected monthly owner costs							
		Less than $200	$200 to $299	$300 to $399	$400 to $499	$500 to $599	$600 to $799	$800 to $999	$1,000 or more
PLACE—Con.									
Hampton city, Franklin County	1 160	128	313	172	135	91	156	116	49
Hancock city, Pottawattamie County	65	11	24	7	5	4	3	9	2
Hanlontown city, Worth County	63	20	11	6	13	4	7	2	-
Hansell city, Franklin County	33	6	8	4	4	5	4	2	-
Harcourt city, Webster County	92	26	17	6	16	2	19	2	4
Hardy city, Humboldt County	29	5	19	5	-	-	-	-	-
Harlan city, Shelby County	1 419	155	283	151	188	127	223	138	154
Harper city, Keokuk County	36	2	7	9	2	4	6	-	6
Harpers Ferry city, Allamakee County	122	18	50	4	12	17	15	6	-
Harris city, Osceola County	50	13	10	5	13	7	-	2	-
Hartford city, Warren County	208	6	13	19	10	22	69	35	34
Hartley city, O'Brien County	530	180	122	57	60	33	55	13	10
Hartwick city, Poweshiek County	31	11	8	-	2	2	7	1	-
Harvey city, Marion County	47	8	8	6	6	-	15	4	-
Hastings city, Mills County	44	9	13	8	3	5	2	4	-
Havelock city, Pocahontas County	67	31	16	12	-	6	-	-	2
Haverhill city, Marshall County	54	1	13	4	4	4	12	11	5
Hawarden city, Sioux County	707	110	195	52	77	60	95	78	40
Hawkeye city, Fayette County	147	45	36	12	8	9	25	10	2
Hayesville city, Keokuk County	27	10	8	2	5	2	-	-	-
Hazleton city, Buchanan County	202	33	43	26	20	27	26	22	5
Hedrick city, Keokuk County	207	53	44	29	12	29	21	13	6
Henderson city, Mills County	54	7	19	2	4	-	10	3	9
Hepburn city, Page County	10	6	1	3	-	-	-	-	-
Hiawatha city, Linn County	986	25	111	78	21	120	99	178	354
Hills city, Johnson County	173	15	33	8	13	8	23	35	38
Hillsboro city, Henry County	59	8	13	7	4	6	9	7	5
Hinton city, Plymouth County	226	20	28	17	13	12	15	46	75
Holland city, Grundy County	88	10	21	12	14	7	6	10	8
Holstein city, Ida County	449	75	117	68	22	50	57	30	30
Holy Cross city, Dubuque County	93	9	34	9	3	5	18	7	8
Hopkinton city, Delaware County	198	25	46	17	27	27	40	11	5
Hornick city, Woodbury County	91	20	24	-	4	11	21	8	3
Hospers city, Sioux County	211	24	48	29	23	24	34	15	14
Houghton city, Lee County	34	-	-	6	2	9	8	5	4
Hubbard city, Hardin County	295	35	84	36	38	31	49	6	16
Hudson city, Black Hawk County	608	26	96	55	22	61	83	63	202
Hull city, Sioux County	496	49	119	82	32	39	86	58	31
Humboldt city, Humboldt County	1 305	101	251	229	104	120	225	128	147
Humeston city, Wayne County	171	52	41	21	23	18	15	1	-
Huxley city, Story County	499	-	32	45	35	28	59	106	194
Ida Grove city, Ida County	645	101	200	33	48	86	74	63	40
Imogene city, Fremont County	10	2	3	-	-	-	5	-	-
Independence city, Buchanan County	1 563	108	306	166	129	132	378	205	139
Indianola city, Warren County	2 648	55	349	285	147	97	422	506	787
Inwood city, Lyon County	251	41	68	28	13	21	35	29	16
Ionia city, Chickasaw County	79	24	25	7	8	3	5	2	5
Iowa City city, Johnson County	9 698	91	634	969	577	434	1 088	1 443	4 462
Iowa Falls city, Hardin County	1 410	116	298	243	193	138	194	97	131
Ireton city, Sioux County	186	35	54	33	14	6	28	11	5
Irwin city, Shelby County	117	27	36	18	14	8	10	2	2
Jackson Junction city, Winneshiek County	13	-	4	5	-	-	2	-	2
Jamaica city, Guthrie County	59	7	22	12	4	1	4	7	2
Janesville city	234	9	53	23	32	28	34	29	26
Black Hawk County (part)	33	2	10	2	2	5	3	7	2
Bremer County (part)	201	7	43	21	30	23	31	22	24
Jefferson city, Greene County	1 308	107	224	191	173	169	213	89	142
Jesup city	652	32	129	58	62	74	97	86	114
Black Hawk County (part)	-	-	-	-	-	-	-	-	-
Buchanan County (part)	652	32	129	58	62	74	97	86	114
Jewell Junction city, Hamilton County	353	28	78	41	30	22	58	60	36
Johnston city, Polk County	2 324	17	60	140	106	100	124	184	1 593
Joice city, Worth County	75	8	18	13	12	5	15	4	-
Jolley city, Calhoun County	21	12	4	2	-	1	-	-	2
Kalona city, Washington County	546	35	123	64	31	29	84	96	84
Kamrar city, Hamilton County	64	7	23	8	15	3	8	-	-
Kanawha city, Hancock County	247	33	63	38	29	17	31	32	4
Kellerton city, Ringgold County	79	26	15	9	12	9	5	-	3
Kelley city, Story County	72	2	12	5	2	2	8	18	23
Kellogg city, Jasper County	186	10	29	27	14	16	36	9	45
Kensett city, Worth County	102	15	26	22	17	14	8	-	-
Kent city, Union County	15	5	6	2	2	-	-	-	-
Keokuk city, Lee County	3 033	274	627	451	383	384	464	191	259
Keomah Village city, Mahaska County	40	-	-	10	-	3	1	18	8
Keosauqua city, Van Buren County	285	59	67	41	24	32	27	26	9
Keota city, Keokuk County	330	39	71	64	35	32	68	21	-
Keswick city, Keokuk County	92	19	24	16	10	4	9	6	4
Keystone city, Benton County	200	16	56	25	12	12	36	26	17
Kimballton city, Audubon County	107	42	17	24	7	2	10	5	-
Kingsley city, Plymouth County	382	34	96	71	20	26	56	42	37
Kinross city, Keokuk County	15	2	4	-	5	2	2	-	-
Kirkman city, Shelby County	24	4	4	2	2	9	3	-	-
Kirkville city, Wapello County	29	2	3	3	5	5	5	-	6
Kiron city, Crawford County	91	38	17	9	23	2	2	-	-
Klemme city, Hancock County	171	44	39	14	31	23	14	2	4
Knierim city, Calhoun County	27	10	2	9	6	-	-	-	-

Table 28. **Selected Monthly Owner Costs: 2000**—Con.

[Data based on a sample (except Tables 65-68). For information on confidentiality protection, coverage, sampling error, and nonsampling error, see Appendix G. For location of definitions, see "How to Use This Census Report"]

State County Place	Specified owner-occupied housing units	Selected monthly owner costs							
		Less than $200	$200 to $299	$300 to $399	$400 to $499	$500 to $599	$600 to $799	$800 to $999	$1,000 or more
PLACE—Con.									
Knoxville city, Marion County	1 932	215	309	192	163	187	346	263	257
Lacona city, Warren County	98	8	26	7	8	17	24	8	-
Ladora city, Iowa County	91	22	13	13	17	10	12	2	2
Lake City city, Calhoun County	533	113	124	86	65	29	51	18	47
Lake Mills city, Winnebago County	622	107	157	40	53	72	67	52	74
Lake Park city, Dickinson County	341	68	82	24	33	28	73	20	13
Lakeside city, Buena Vista County	133	2	31	13	13	12	34	20	8
Lake View city, Sac County	383	86	107	50	45	23	45	12	15
Lakota city, Kossuth County	91	48	17	8	5	5	4	4	-
Lambs Grove city, Jasper County	73	5	11	11	2	4	10	10	20
Lamoni city, Decatur County	382	36	86	49	32	31	69	25	54
Lamont city, Buchanan County	138	39	27	11	21	15	16	7	2
La Motte city, Jackson County	83	13	21	11	2	4	17	5	10
Lanesboro city, Carroll County	64	32	13	6	2	7	4	-	-
Lansing city, Allamakee County	224	40	70	25	25	15	31	12	6
La Porte City city, Black Hawk County	635	84	122	47	55	74	98	83	72
Larchwood city, Lyon County	235	45	50	6	12	17	60	24	21
Larrabee city, Cherokee County	46	7	16	3	7	8	4	-	1
Latimer city, Franklin County	150	33	48	18	13	9	20	6	3
Laurel city, Marshall County	70	4	15	3	4	6	30	5	3
Laurens city, Pocahontas County	488	109	99	64	61	44	54	28	29
Lawler city, Chickasaw County	144	43	59	12	8	5	8	7	2
Lawton city, Woodbury County	213	7	27	23	10	14	20	28	84
Leando CDP, Van Buren County	20	-	5	15	-	-	-	-	-
Le Claire city, Scott County	828	10	147	93	44	40	181	132	181
Ledyard city, Kossuth County	56	30	11	11	-	-	2	-	2
Le Grand city	249	10	61	36	8	22	76	16	20
Marshall County (part)	249	10	61	36	8	22	76	16	20
Tama County (part)	-	-	-	-	-	-	-	-	-
Lehigh city, Webster County	147	37	33	25	10	17	14	10	1
Leighton city, Mahaska County	48	4	4	12	-	8	11	3	6
Leland city, Winnebago County	71	6	20	8	8	11	7	5	6
Le Mars city, Plymouth County	2 213	136	355	306	162	148	372	299	435
Lenox city	334	99	67	45	22	36	30	22	13
Adams County (part)	-	-	-	-	-	-	-	-	-
Taylor County (part)	334	99	67	45	22	36	30	22	13
Leon city, Decatur County	498	92	149	85	49	44	47	19	13
Le Roy city, Decatur County	5	5	-	-	-	-	-	-	-
Lester city, Lyon County	74	8	18	7	6	5	17	8	5
Letts city, Louisa County	103	12	17	4	13	8	22	14	13
Lewis city, Cass County	126	21	38	12	5	22	20	4	4
Libertyville city, Jefferson County	80	3	16	9	8	16	12	12	4
Lidderdale city, Carroll County	56	17	12	6	6	2	11	-	2
Lime Springs city, Howard County	178	37	46	34	13	6	24	10	8
Lincoln city, Tama County	61	29	15	4	5	5	3	-	-
Linden city, Dallas County	67	17	9	8	14	2	4	9	4
Lineville city, Wayne County	76	20	27	9	2	1	12	3	2
Linn Grove city, Buena Vista County	65	31	12	8	4	6	2	2	-
Lisbon city, Linn County	497	12	25	61	23	22	66	110	178
Liscomb city, Marshall County	61	2	16	8	3	6	6	7	13
Littleport city, Clayton County	8	6	-	-	-	2	-	-	-
Little Rock city, Lyon County	157	31	61	18	13	18	10	2	4
Little Sioux city, Harrison County	61	9	16	13	6	5	2	8	2
Livermore city, Humboldt County	157	32	44	22	15	12	28	2	2
Lockridge city, Jefferson County	61	10	17	2	11	8	7	3	3
Logan city, Harrison County	412	51	64	71	34	31	66	42	53
Lohrville city, Calhoun County	142	26	31	23	21	17	16	2	6
Lone Rock city, Kossuth County	57	27	19	5	2	-	4	-	-
Lone Tree city, Johnson County	338	8	43	32	27	49	64	34	81
Long Grove city, Scott County	192	6	13	8	12	10	23	38	82
Lorimor city, Union County	97	29	14	19	19	12	2	2	-
Lost Nation city, Clinton County	148	20	48	17	12	-	24	13	14
Lovilia city, Monroe County	159	32	26	21	26	31	16	2	5
Lowden city, Cedar County	266	29	62	23	33	31	41	29	18
Low Moor city, Clinton County	69	4	18	10	4	6	15	9	3
Luana city, Clayton County	69	11	11	13	7	4	10	8	5
Lucas city, Lucas County	70	18	22	10	8	2	8	-	2
Luther city, Boone County	45	6	6	4	3	6	10	2	8
Lu Verne city	90	41	15	11	18	1	3	-	1
Humboldt County (part)	7	5	2	-	-	-	-	-	-
Kossuth County (part)	83	36	13	11	18	1	3	-	1
Luxemburg city, Dubuque County	72	17	23	2	8	2	11	7	2
Luzerne city, Benton County	29	7	11	4	-	-	5	-	2
Lynnville city, Jasper County	118	5	17	20	8	20	30	18	-
Lytton city	79	25	21	13	12	4	4	-	-
Calhoun County (part)	9	4	2	2	-	1	-	-	-
Sac County (part)	70	21	19	11	12	3	4	-	-
McCallsburg city, Story County	88	15	18	11	8	1	16	15	4
McCausland city, Scott County	90	6	12	8	4	8	31	5	16
McClelland city, Pottawattamie County	31	2	4	2	-	4	8	4	7
Macedonia city, Pottawattamie County	88	6	23	10	8	7	17	5	12
McGregor city, Clayton County	191	32	44	10	17	33	29	8	18
McIntire city, Mitchell County	47	32	5	-	8	-	-	-	2
Macksburg city, Madison County	45	32	7	1	1	-	2	2	-

Table 28. **Selected Monthly Owner Costs: 2000**—Con.

[Data based on a sample (except Tables 65-68). For information on confidentiality protection, coverage, sampling error, and nonsampling error, see Appendix G.
For location of definitions, see "How to Use This Census Report"]

State County Place	Specified owner-occupied housing units	Selected monthly owner costs							
		Less than $200	$200 to $299	$300 to $399	$400 to $499	$500 to $599	$600 to $799	$800 to $999	$1,000 or more
PLACE—Con.									
Madrid city, Boone County	611	27	135	116	23	57	110	91	52
Magnolia city, Harrison County	62	13	17	7	6	-	15	2	2
Malcom city, Poweshiek County	86	14	24	8	2	14	12	8	4
Mallard city, Palo Alto County	106	21	47	9	7	7	9	6	-
Maloy city, Ringgold County	4	4	-	-	-	-	-	-	-
Malvern city, Mills County	328	29	77	38	21	40	70	19	34
Manchester city, Delaware County	1 317	64	353	99	125	120	185	108	263
Manilla city, Crawford County	241	76	55	35	28	14	29	4	-
Manly city, Worth County	390	51	96	43	37	42	72	30	19
Manning city, Carroll County	461	101	96	50	36	62	61	23	32
Manson city, Calhoun County	570	53	152	65	49	53	111	49	38
Mapleton city, Monona County	415	116	121	42	28	51	29	15	13
Maquoketa city, Jackson County	1 376	92	409	129	136	135	209	169	97
Marathon city, Buena Vista County	95	36	32	8	7	7	3	-	2
Marble Rock city, Floyd County	88	27	24	8	15	4	5	5	-
Marcus city, Cherokee County	382	48	88	70	35	46	46	28	21
Marengo city, Iowa County	678	16	148	90	47	75	152	64	86
Marion city, Linn County	6 517	72	661	847	278	215	905	1 143	2 396
Marne city, Cass County	47	13	10	10	2	8	4	-	-
Marquette city, Clayton County	108	20	32	3	13	24	8	6	2
Marshalltown city, Marshall County	6 364	334	969	948	577	579	1 081	773	1 103
Martelle city, Jones County	83	12	16	-	8	7	9	18	13
Martensdale city, Warren County	119	6	22	22	7	5	15	26	16
Martinsburg city, Keokuk County	36	7	10	5	4	2	6	-	2
Marysville city, Marion County	17	6	4	2	-	-	2	3	-
Mason City city, Cerro Gordo County	7 752	769	1 442	807	657	811	1 256	820	1 190
Masonville city, Delaware County	33	10	8	-	5	2	8	-	-
Massena city, Cass County	128	22	33	15	24	5	14	13	2
Matlock city, Sioux County	27	-	4	2	2	11	6	-	2
Maurice city, Sioux County	74	22	15	12	14	3	5	3	-
Maxwell city, Story County	234	13	31	44	11	30	29	36	40
Maynard city, Fayette County	158	35	40	18	9	13	24	12	7
Maysville city, Scott County	50	-	7	7	3	4	9	5	15
Mechanicsville city, Cedar County	316	23	70	21	23	27	82	39	31
Mediapolis city, Des Moines County	447	39	93	48	37	45	91	50	44
Melbourne city, Marshall County	218	7	41	28	13	27	49	30	23
Melcher-Dallas city, Marion County	399	64	89	62	31	30	73	34	16
Melrose city, Monroe County	28	5	10	5	2	-	-	-	6
Melvin city, Osceola County	92	40	27	12	2	4	4	-	3
Menlo city, Guthrie County	94	10	26	13	9	4	20	12	-
Meriden city, Cherokee County	56	12	22	4	3	4	7	2	2
Merrill city, Plymouth County	226	29	60	23	12	26	41	15	20
Meservey city, Cerro Gordo County	98	38	31	13	5	6	5	-	-
Middletown city, Des Moines County	88	1	15	13	2	16	29	6	6
Miles city, Jackson County	142	12	40	14	4	22	28	12	10
Milford city, Dickinson County	661	115	113	28	32	71	186	57	59
Millersburg city, Iowa County	42	7	6	11	6	6	4	-	2
Millerton city, Wayne County	17	7	2	-	2	-	6	-	-
Millville city, Clayton County	10	8	2	-	-	-	-	-	-
Milo city, Warren County	230	9	39	34	20	22	56	24	26
Milton city, Van Buren County	129	24	52	16	12	11	12	-	2
Minburn city, Dallas County	106	-	17	12	4	6	26	16	25
Minden city, Pottawattamie County	172	6	30	23	6	11	40	27	29
Mingo city, Jasper County	71	2	10	13	13	6	9	3	15
Missouri Valley city, Harrison County	776	42	122	85	67	63	153	85	159
Mitchell city, Mitchell County	55	12	11	8	10	2	7	2	3
Mitchellville city	430	-	61	47	21	11	69	106	115
Jasper County (part)	-	-	-	-	-	-	-	-	-
Polk County (part)	430	-	61	47	21	11	69	106	115
Modale city, Harrison County	81	15	19	16	6	2	13	2	8
Mondamin city, Harrison County	115	15	19	9	11	9	27	15	10
Monmouth city, Jackson County	43	11	12	11	5	-	2	2	-
Monona city, Clayton County	453	79	103	32	48	51	68	31	41
Monroe city, Jasper County	517	37	114	46	37	33	93	89	68
Montezuma city, Poweshiek County	333	45	58	37	41	18	84	24	26
Monticello city, Jones County	876	26	266	105	73	75	180	70	81
Montour city, Tama County	75	11	21	11	3	11	9	5	4
Montrose city, Lee County	243	9	64	30	23	6	64	29	18
Moorhead city, Monona County	93	46	24	4	2	13	2	2	-
Moorland city, Webster County	70	10	15	13	5	4	13	9	1
Moravia city, Appanoose County	204	39	72	21	28	25	15	4	-
Morley city, Jones County	26	1	4	2	5	6	5	-	3
Morning Sun city, Louisa County	224	41	57	38	13	21	22	22	10
Morrison city, Grundy County	34	7	9	2	-	5	5	2	4
Moulton city, Appanoose County	159	42	41	20	31	15	8	-	2
Mount Auburn city, Benton County	50	5	12	11	6	6	10	-	-
Mount Ayr city, Ringgold County	465	81	105	91	26	24	76	36	26
Mount Pleasant city, Henry County	1 683	58	327	166	116	183	349	249	235
Mount Sterling city, Van Buren County	20	8	7	3	2	-	-	-	-
Mount Union city, Henry County	35	2	15	2	-	10	3	3	-
Mount Vernon city, Linn County	730	4	19	83	45	72	98	126	283
Moville city, Woodbury County	428	35	81	54	19	35	55	51	98
Murray city, Clarke County	182	35	39	27	18	15	28	16	4
Muscatine city, Muscatine County	5 550	255	745	775	410	520	1 025	847	973
Mystic city, Appanoose County	133	41	29	14	21	12	14	2	-
Nashua city, Chickasaw County	497	66	149	80	66	28	74	23	11
Nemaha city, Sac County	41	7	14	5	11	2	-	-	2
Neola city, Pottawattamie County	254	25	55	17	17	18	57	32	33

Table 28. **Selected Monthly Owner Costs: 2000**—Con.

[Data based on a sample (except Tables 65-68). For information on confidentiality protection, coverage, sampling error, and nonsampling error, see Appendix G. For location of definitions, see "How to Use This Census Report"]

State County Place	Specified owner-occupied housing units	Selected monthly owner costs							
		Less than $200	$200 to $299	$300 to $399	$400 to $499	$500 to $599	$600 to $799	$800 to $999	$1,000 or more
PLACE—Con.									
Nevada city, Story County	1 531	27	113	152	72	115	402	263	387
New Albin city, Allamakee County	169	48	40	15	22	17	11	6	10
Newell city, Buena Vista County	291	46	64	33	44	37	33	23	11
Newhall city, Benton County	285	27	44	69	4	16	50	33	42
New Hampton city, Chickasaw County	1 052	124	283	130	63	82	167	91	112
New Hartford city, Butler County	172	16	31	21	22	20	42	18	2
New Liberty city, Scott County	28	6	4	-	4	8	4	2	-
New London city, Henry County	537	64	111	66	53	74	97	40	32
New Market city, Taylor County	153	28	39	21	15	14	20	8	8
New Providence city, Hardin County	67	7	13	3	12	14	10	6	2
New Sharon city, Mahaska County	350	56	77	32	24	52	53	34	22
Newton city, Jasper County	4 326	360	845	351	310	357	715	632	756
New Vienna city, Dubuque County	127	13	37	18	4	7	18	21	9
New Virginia city, Warren County	148	17	37	7	5	14	33	6	29
Nichols city, Muscatine County	104	11	18	10	19	10	13	15	8
Nodaway city, Adams County	37	2	12	8	6	2	5	2	-
Nora Springs city	413	41	95	50	42	53	70	39	23
Cerro Gordo County (part)	-	-	-	-	-	-	-	-	-
Floyd County (part)	413	41	95	50	42	53	70	39	23
Northboro city, Page County	21	7	4	2	1	5	2	-	-
North Buena Vista city, Clayton County	27	6	9	2	3	-	4	-	3
North English city	333	32	79	54	31	27	68	18	24
Iowa County (part)	325	28	79	54	27	27	68	18	24
Keokuk County (part)	8	4	-	-	4	-	-	-	-
North Liberty city, Johnson County	989	8	47	30	34	16	117	301	436
North Washington city, Chickasaw County	30	8	4	4	-	6	8	-	-
Northwood city, Worth County	624	67	140	72	60	77	115	56	37
Norwalk city, Warren County	1 894	5	56	101	139	93	281	443	776
Norway city, Benton County	183	8	40	28	22	8	21	17	39
Numa city, Appanoose County	33	9	11	6	-	2	2	3	-
Oakland city, Pottawattamie County	464	51	99	78	26	28	95	37	50
Oakland Acres city, Jasper County	47	-	6	2	3	3	9	3	21
Oakville city, Louisa County	103	7	23	21	20	7	13	12	-
Ocheyedan city, Osceola County	180	45	72	19	8	21	8	7	-
Odebolt city, Sac County	362	76	96	51	56	29	34	9	11
Oelwein city, Fayette County	1 814	323	471	247	161	209	238	108	57
Ogden city, Boone County	610	52	149	71	54	69	100	56	59
Okoboji city, Dickinson County	192	2	31	21	8	10	41	11	68
Olds city, Henry County	50	4	18	1	6	8	8	5	-
Olin city, Jones County	204	32	43	25	20	18	43	17	6
Ollie city, Keokuk County	63	15	11	7	4	6	12	2	6
Onawa city, Monona County	843	206	166	87	59	79	125	57	64
Onslow city, Jones County	85	14	24	16	8	3	16	4	-
Orange City city, Sioux County	1 216	88	243	133	80	107	209	167	189
Orchard city, Mitchell County	23	4	-	6	-	2	9	-	2
Orient city, Adair County	112	19	40	13	2	10	18	6	4
Orleans city, Dickinson County	204	15	32	31	26	6	34	15	45
Osage city, Mitchell County	1 074	292	201	126	80	111	120	110	34
Osceola city, Clarke County	1 102	117	245	97	130	128	179	87	119
Oskaloosa city, Mahaska County	2 692	231	497	359	350	384	405	238	228
Ossian city, Winneshiek County	243	32	65	36	21	22	23	26	18
Osterdock city, Clayton County	18	10	6	-	-	-	-	-	2
Otho city, Webster County	157	16	30	19	28	17	33	7	7
Oto city, Woodbury County	28	5	8	2	8	-	-	5	-
Ottosen city, Humboldt County	18	11	5	2	-	-	-	-	-
Ottumwa city, Wapello County	6 744	1 116	1 500	767	792	770	818	421	560
Owasa city, Hardin County	17	6	-	2	7	2	-	-	-
Oxford city, Johnson County	184	13	39	20	18	11	17	37	29
Oxford Junction city, Jones County	150	25	51	16	8	26	13	6	5
Oyens city, Plymouth County	49	17	7	-	-	10	15	-	-
Pacific Junction city, Mills County	113	2	15	8	11	21	22	19	15
Packwood city, Jefferson County	63	11	22	4	6	7	4	7	2
Palmer city, Pocahontas County	74	36	17	6	3	2	6	2	2
Palo city, Linn County	202	12	23	19	12	15	31	21	69
Panama city, Shelby County	79	12	32	7	2	7	11	-	8
Panora city, Guthrie County	323	39	66	27	47	21	46	51	26
Panorama Park city, Scott County	41	5	10	2	2	-	6	10	6
Parkersburg city, Butler County	576	66	106	104	59	28	98	63	52
Park View CDP, Scott County	479	9	17	24	6	26	53	115	229
Parnell city, Iowa County	54	7	9	9	3	2	10	10	4
Paton city, Greene County	96	21	22	12	15	9	7	9	1
Patterson city, Madison County	29	2	2	10	4	4	4	2	1
Paullina city, O'Brien County	397	102	125	41	39	36	29	18	7
Pella city, Marion County	2 060	74	277	281	106	135	287	447	453
Peosta city, Dubuque County	180	2	20	10	3	3	29	59	54
Perry city, Dallas County	1 590	101	313	203	134	120	290	247	182
Persia city, Harrison County	103	8	21	17	13	17	9	9	9
Peterson city, Clay County	144	28	34	23	21	11	13	9	5
Pierson city, Woodbury County	106	21	18	15	9	17	13	13	-
Pilot Mound city, Boone County	67	15	19	9	11	5	4	4	-
Pioneer city, Humboldt County	9	7	-	-	-	2	-	-	-
Pisgah city, Harrison County	97	19	26	15	14	4	10	7	2
Plainfield city, Bremer County	146	12	32	5	15	25	35	8	14
Plano city, Appanoose County	23	16	2	-	5	-	-	-	-
Pleasant Hill city, Polk County	1 356	-	39	151	76	39	54	346	651
Pleasanton city, Decatur County	8	2	6	-	-	-	-	-	-

Table 28. **Selected Monthly Owner Costs: 2000**—Con.

[Data based on a sample (except Tables 65-68). For information on confidentiality protection, coverage, sampling error, and nonsampling error, see Appendix G. For location of definitions, see "How to Use This Census Report"]

State County Place	Specified owner-occupied housing units	Selected monthly owner costs: Less than $200	$200 to $299	$300 to $399	$400 to $499	$500 to $599	$600 to $799	$800 to $999	$1,000 or more
PLACE—Con.									
Pleasant Plain city, Jefferson County	22	2	4	3	2	3	5	-	3
Pleasantville city, Marion County	403	19	72	30	27	36	79	73	67
Plover city, Pocahontas County	33	14	14	2	3	-	-	-	-
Plymouth city, Cerro Gordo County	128	18	16	19	24	15	9	18	9
Pocahontas city, Pocahontas County	688	181	200	88	46	36	84	16	37
Polk City city, Polk County	628	12	22	23	30	17	104	100	320
Pomeroy city, Calhoun County	219	52	70	37	21	13	10	12	4
Popejoy city, Franklin County	32	18	5	3	-	-	2	4	-
Portsmouth city, Shelby County	77	1	21	22	5	14	12	2	-
Postville city	449	55	122	33	44	65	73	25	32
Allamakee County (part)	424	53	112	33	44	59	70	25	28
Clayton County (part)	25	2	10	-	-	6	3	-	4
Prairieburg city, Linn County	49	1	15	5	2	8	16	-	2
Prairie City city, Jasper County	395	18	61	60	30	20	63	70	73
Prescott city, Adams County	83	24	21	8	3	11	14	2	-
Preston city, Jackson County	284	28	59	30	32	36	51	26	22
Primghar city, O'Brien County	302	75	80	45	27	29	27	15	4
Princeton city, Scott County	262	16	38	20	28	6	44	41	69
Promise City city, Wayne County	42	26	4	7	1	2	-	2	-
Protivin city	94	34	25	13	5	3	10	-	4
Chickasaw County (part)	5	-	-	2	-	3	-	-	-
Howard County (part)	89	34	25	11	5	-	10	-	4
Pulaski city, Davis County	67	12	22	7	15	-	4	5	2
Quasqueton city, Buchanan County	147	8	43	13	16	24	36	7	-
Quimby city, Cherokee County	108	20	23	15	13	14	12	4	7
Radcliffe city, Hardin County	188	20	47	23	21	20	30	21	6
Rake city, Winnebago County	89	44	13	15	1	8	4	2	2
Ralston city	34	2	8	12	2	6	-	-	4
Carroll County (part)	32	2	8	10	2	6	-	-	4
Greene County (part)	2	-	-	2	-	-	-	-	-
Randalia city, Fayette County	16	3	2	3	6	2	-	-	-
Randall city, Hamilton County	50	9	11	4	6	14	3	1	2
Randolph city, Fremont County	54	-	7	5	6	6	24	6	-
Rathbun city, Appanoose County	27	9	10	2	4	-	2	-	-
Raymond city, Black Hawk County	163	14	59	10	11	13	23	23	10
Readlyn city, Bremer County	269	38	70	22	24	28	49	20	18
Reasnor city, Jasper County	61	7	17	5	6	2	15	3	6
Redding city, Ringgold County	26	11	4	5	5	-	1	-	-
Redfield city, Dallas County	239	31	57	17	20	21	53	18	22
Red Oak city, Montgomery County	1 630	185	339	196	186	136	285	154	149
Reinbeck city, Grundy County	530	41	119	73	65	59	72	42	59
Rembrandt city, Buena Vista County	70	15	18	11	12	7	7	-	-
Remsen city, Plymouth County	464	101	101	50	19	40	77	35	41
Renwick city, Humboldt County	97	32	21	8	8	11	10	2	5
Rhodes city, Marshall County	96	16	18	6	20	7	18	6	5
Riceville city	247	79	60	24	19	31	20	5	9
Howard County (part)	85	32	18	8	13	6	5	-	3
Mitchell County (part)	162	47	42	16	6	25	15	5	6
Richland city, Keokuk County	160	35	30	14	2	20	33	17	9
Rickardsville city, Dubuque County	53	7	10	10	10	2	4	5	5
Ricketts city, Crawford County	40	15	8	2	6	7	2	-	-
Ridgeway city, Winneshiek County	83	9	22	4	21	7	8	8	4
Rinard city, Calhoun County	24	6	6	4	6	2	-	-	-
Ringsted city, Emmet County	146	47	42	22	12	13	8	2	-
Rippey city, Greene County	93	32	19	2	11	17	5	2	5
Riverdale city, Scott County	130	10	24	25	7	4	9	15	36
Riverside city, Washington County	265	10	35	25	7	21	64	52	51
Riverton city, Fremont County	99	21	31	13	18	10	6	-	-
Robins city, Linn County	536	6	38	46	28	10	28	92	288
Rock Falls city, Cerro Gordo County	56	11	14	-	9	3	4	11	4
Rockford city, Floyd County	236	47	53	36	20	18	42	10	10
Rock Rapids city, Lyon County	767	124	153	94	101	73	94	67	61
Rock Valley city, Sioux County	726	42	222	97	41	69	144	37	74
Rockwell city, Cerro Gordo County	293	41	51	38	29	42	49	30	13
Rockwell City city, Calhoun County	583	85	171	61	56	49	96	38	27
Rodman city, Palo Alto County	11	4	5	2	-	-	-	-	-
Rodney city, Monona County	21	12	2	2	1	-	4	-	-
Roland city, Story County	391	3	42	46	16	31	63	83	107
Rolfe city, Pocahontas County	227	74	59	26	19	17	20	5	7
Rome city, Henry County	16	-	6	4	-	1	-	5	-
Rose Hill city, Mahaska County	58	8	27	7	2	5	2	2	5
Rossie city, Clay County	17	2	-	2	8	5	-	-	-
Rowan city, Wright County	70	28	21	9	4	4	4	-	-
Rowley city, Buchanan County	90	8	16	2	-	11	33	11	9
Royal city, Clay County	141	24	35	13	22	18	20	7	2
Rudd city, Floyd County	119	20	29	14	17	16	8	15	-
Runnells city, Polk County	97	-	19	9	2	5	36	7	19
Russell city, Lucas County	149	51	38	17	17	16	10	-	-
Ruthven city, Palo Alto County	233	35	79	46	22	18	26	5	2
Rutland city, Humboldt County	44	6	18	3	8	4	2	3	-
Ryan city, Delaware County	114	15	13	15	14	13	8	20	16
Sabula city, Jackson County	192	26	45	42	11	22	27	7	12
Sac City city, Sac County	733	168	185	126	80	66	81	7	20
Sageville city, Dubuque County	29	7	2	3	4	1	1	-	11

Table 28. **Selected Monthly Owner Costs: 2000**—Con.

[Data based on a sample (except Tables 65-68). For information on confidentiality protection, coverage, sampling error, and nonsampling error, see Appendix G. For location of definitions, see "How to Use This Census Report"]

State County Place	Specified owner-occupied housing units	Selected monthly owner costs							
		Less than $200	$200 to $299	$300 to $399	$400 to $499	$500 to $599	$600 to $799	$800 to $999	$1,000 or more
PLACE—Con.									
St. Ansgar city, Mitchell County	353	61	91	28	30	33	35	42	33
St. Anthony city, Marshall County	33	4	8	9	6	2	2	-	2
St. Charles city, Madison County	173	1	38	8	6	2	46	30	42
St. Donatus city, Jackson County	36	8	8	1	6	2	9	-	2
St. Lucas city, Fayette County	63	19	12	5	3	12	6	2	4
St. Marys city, Warren County	44	-	5	6	-	2	16	9	6
St. Olaf city, Clayton County	35	12	3	-	7	6	7	-	-
St. Paul city, Lee County	40	3	2	13	2	-	5	6	9
Salem city, Henry County	114	24	17	17	9	17	17	6	7
Salix city, Woodbury County	97	10	25	16	7	13	16	9	1
Sanborn city, O'Brien County	406	72	97	27	52	52	57	21	28
Sandyville city, Warren County	20	6	11	3	-	-	-	-	-
Saylorville CDP, Polk County	989	-	104	152	52	54	72	99	456
Scarville city, Winnebago County	32	15	4	4	5	-	4	-	-
Schaller city, Sac County	248	59	59	25	44	27	23	7	4
Schleswig city, Crawford County	282	51	67	37	31	33	33	14	16
Scranton city, Greene County	175	40	49	16	23	23	8	10	6
Searsboro city, Poweshiek County	44	11	10	-	7	6	7	-	3
Sergeant Bluff city, Woodbury County	596	20	63	72	13	44	76	93	215
Seymour city, Wayne County	232	48	64	41	36	15	26	2	-
Shambaugh city, Page County	63	16	21	6	5	11	2	-	2
Shannon City city	19	10	4	3	-	-	-	2	-
Ringgold County (part)	5	-	-	3	-	-	-	2	-
Union County (part)	14	10	4	-	-	-	-	-	-
Sharpsburg city, Taylor County	29	12	11	2	2	2	-	-	-
Sheffield city, Franklin County	290	36	77	39	25	41	41	15	16
Shelby city	195	49	26	10	16	32	29	27	6
Pottawattamie County (part)	-	-	-	-	-	-	-	-	-
Shelby County (part)	195	49	26	10	16	32	29	27	6
Sheldahl city	96	5	17	4	4	8	31	13	14
Boone County (part)	9	-	-	-	-	-	5	4	-
Polk County (part)	51	3	9	4	2	4	12	9	8
Story County (part)	36	2	8	-	2	4	14	-	6
Sheldon city	1 264	123	307	189	119	128	131	117	150
O'Brien County (part)	1 259	123	302	189	119	128	131	117	150
Sioux County (part)	5	-	5	-	-	-	-	-	-
Shell Rock city, Butler County	384	33	86	34	45	48	73	32	33
Shellsburg city, Benton County	261	7	29	30	5	15	50	46	79
Shenandoah city	1 461	176	310	201	173	156	191	98	156
Fremont County (part)	-	-	-	-	-	-	-	-	-
Page County (part)	1 461	176	310	201	173	156	191	98	156
Sherrill city, Dubuque County	54	4	17	6	6	4	2	15	-
Shueyville city, Johnson County	67	2	19	5	-	7	6	12	16
Sibley city, Osceola County	831	143	197	65	96	94	139	37	60
Sidney city, Fremont County	325	67	79	31	29	24	52	27	16
Sigourney city, Keokuk County	624	70	203	84	68	49	67	58	25
Silver City city, Mills County	82	4	11	16	10	6	7	22	6
Sioux Center city, Sioux County	1 198	69	221	155	87	77	179	172	238
Sioux City city	18 837	1 071	2 878	2 180	1 553	1 504	3 182	2 596	3 873
Plymouth County (part)	-	-	-	-	-	-	-	-	-
Woodbury County (part)	18 837	1 071	2 878	2 180	1 553	1 504	3 182	2 596	3 873
Sioux Rapids city, Buena Vista County	232	61	62	36	17	21	28	5	2
Slater city, Story County	345	4	26	57	26	22	53	75	82
Sloan city, Woodbury County	283	11	48	36	29	20	68	42	29
Smithland city, Woodbury County	63	28	16	-	12	-	7	-	-
Soldier city, Monona County	79	44	12	9	12	-	2	-	-
Solon city, Johnson County	310	9	41	26	14	9	46	37	128
Somers city, Calhoun County	53	10	16	3	8	2	8	2	4
South English city, Keokuk County	66	18	19	8	6	1	10	4	-
Spencer city, Clay County	2 847	403	459	276	269	349	428	325	338
Spillville city, Winneshiek County	130	34	46	3	6	15	15	5	6
Spirit Lake city, Dickinson County	1 063	75	218	114	96	66	164	146	184
Spragueville city, Jackson County	16	6	3	-	-	3	2	2	-
Springbrook city, Jackson County	56	-	16	5	4	11	13	2	5
Spring Hill city, Warren County	22	6	4	-	-	-	4	5	3
Springville city, Linn County	306	6	36	31	14	28	55	67	69
Stacyville city, Mitchell County	164	44	42	11	28	16	10	13	-
Stanhope city, Hamilton County	149	20	32	32	19	14	15	7	10
Stanley city	38	13	2	19	-	-	4	-	-
Buchanan County (part)	38	13	2	19	-	-	4	-	-
Fayette County (part)	-	-	-	-	-	-	-	-	-
Stanton city, Montgomery County	182	13	44	28	14	16	36	24	7
Stanwood city, Cedar County	196	11	34	31	9	20	42	37	12
State Center city, Marshall County	357	38	98	28	19	18	74	44	38
Steamboat Rock city, Hardin County	85	14	19	16	8	12	14	2	-
Stockport city, Van Buren County	74	10	26	9	9	7	11	2	-
Stockton city, Muscatine County	44	3	1	11	4	4	9	4	8
Storm Lake city, Buena Vista County	1 962	179	382	201	169	199	384	218	230
Story City city, Story County	781	42	118	71	68	46	184	115	137
Stout city, Grundy County	51	8	13	4	7	4	7	8	-

Table 28. **Selected Monthly Owner Costs: 2000**—Con.

[Data based on a sample (except Tables 65-68). For information on confidentiality protection, coverage, sampling error, and nonsampling error, see Appendix G.
For location of definitions, see "How to Use This Census Report"]

State County Place	Specified owner-occupied housing units	Selected monthly owner costs							
		Less than $200	$200 to $299	$300 to $399	$400 to $499	$500 to $599	$600 to $799	$800 to $999	$1,000 or more
PLACE—Con.									
Stratford city	200	32	58	20	22	10	36	6	16
Hamilton County (part)	189	32	54	20	22	7	32	6	16
Webster County (part)	11	-	4	-	-	3	4	-	-
Strawberry Point city, Clayton County	366	40	88	41	48	45	73	21	10
Struble city, Plymouth County	20	2	8	-	2	3	-	2	3
Stuart city	429	43	96	45	41	33	76	46	49
Adair County (part)	151	29	40	8	8	13	27	17	9
Guthrie County (part)	278	14	56	37	33	20	49	29	40
Sully city, Jasper County	275	15	76	53	8	11	39	30	43
Sumner city	653	156	125	42	73	41	113	62	41
Bremer County (part)	647	156	125	36	73	41	113	62	41
Fayette County (part)	6	-	-	6	-	-	-	-	-
Superior city, Dickinson County	57	18	10	6	6	7	8	-	2
Sutherland city, O'Brien County	250	51	72	25	35	30	25	8	4
Swaledale city, Cerro Gordo County	47	8	25	3	2	5	2	2	-
Swan city, Marion County	28	3	12	-	-	4	9	-	-
Swea City city, Kossuth County	209	74	40	38	23	16	10	8	-
Swisher city, Johnson County	256	-	32	25	11	9	39	27	113
Tabor city	248	30	53	25	16	15	56	25	28
Fremont County (part)	230	27	49	23	14	13	56	23	25
Mills County (part)	18	3	4	2	2	2	-	2	3
Tama city, Tama County	658	37	160	95	70	52	111	72	61
Templeton city, Carroll County	112	24	31	8	12	6	13	12	6
Tennant city, Shelby County	20	4	6	6	-	4	-	-	-
Terril city, Dickinson County	119	31	21	17	19	11	9	11	-
Thayer city, Union County	20	12	4	2	2	-	-	-	-
Thompson city, Winnebago County	189	38	52	23	30	20	22	4	-
Thor city, Humboldt County	62	6	29	5	2	8	7	5	-
Thornburg city, Keokuk County	23	1	2	5	4	7	4	-	-
Thornton city, Cerro Gordo County	127	20	33	22	11	18	15	5	3
Thurman city, Fremont County	53	9	17	2	4	5	12	4	-
Tiffin city, Johnson County	198	-	18	15	3	6	21	52	83
Tingley city, Ringgold County	50	12	19	3	7	-	9	-	-
Tipton city, Cedar County	836	56	182	91	75	51	192	109	80
Titonka city, Kossuth County	188	53	62	21	23	21	3	2	3
Toledo city, Tama County	543	18	98	94	86	30	87	98	32
Toronto city, Clinton County	41	12	9	2	4	2	2	4	6
Traer city, Tama County	497	61	123	76	63	46	60	40	28
Treynor city, Pottawattamie County	275	6	42	39	18	17	32	41	80
Tripoli city, Bremer County	400	58	125	37	28	36	62	29	25
Truesdale city, Buena Vista County	38	4	12	2	6	10	4	-	-
Truro city, Madison County	94	13	23	10	2	12	21	9	4
Turin city, Monona County	26	10	6	3	5	-	2	-	-
Udell city, Appanoose County	9	-	-	5	2	-	2	-	-
Underwood city, Pottawattamie County	178	10	17	23	14	14	17	30	53
Union city, Hardin County	117	26	31	18	12	14	14	-	2
Unionville city, Appanoose County	23	5	4	2	4	-	5	-	3
University Heights city, Johnson County	292	4	17	36	18	19	15	26	157
University Park city, Mahaska County	115	13	30	15	11	17	18	9	2
Urbana city, Benton County	296	14	40	20	19	17	40	57	89
Urbandale city	8 272	49	363	711	428	291	631	1 360	4 439
Dallas County (part)	78	-	-	-	6	-	7	-	65
Polk County (part)	8 194	49	363	711	422	291	624	1 360	4 374
Ute city, Monona County	141	40	53	16	6	7	13	2	4
Vail city, Crawford County	121	35	22	19	19	9	8	4	5
Valeria city, Jasper County	13	3	4	5	1	-	-	-	-
Van Horne city, Benton County	221	13	32	40	5	23	30	54	24
Van Meter city, Dallas County	226	5	24	29	6	7	46	53	56
Van Wert city, Decatur County	60	17	14	8	4	10	6	-	1
Varina city, Pocahontas County	28	10	6	5	4	2	1	-	-
Ventura city, Cerro Gordo County	208	17	32	34	10	10	37	23	45
Victor city	290	36	64	48	22	25	53	26	16
Iowa County (part)	259	30	54	46	22	22	49	20	16
Poweshiek County (part)	31	6	10	2	-	3	4	6	-
Villisca city, Montgomery County	392	117	71	54	60	51	24	3	12
Vincent city, Webster County	59	6	26	4	2	6	13	-	2
Vining city, Tama County	19	2	2	-	6	-	9	-	-
Vinton city, Benton County	1 396	117	400	127	160	46	268	161	117
Volga city, Clayton County	73	17	17	10	5	5	14	3	2
Wadena city, Fayette County	70	12	22	3	2	12	10	-	9
Wahpeton city, Dickinson County	151	9	29	12	17	9	19	7	49
Walcott city	343	16	48	53	25	28	34	63	76
Muscatine County (part)	-	-	-	-	-	-	-	-	-
Scott County (part)	343	16	48	53	25	28	34	63	76
Walford city	335	4	7	20	9	12	27	38	218
Benton County (part)	301	2	7	20	9	12	20	34	197
Linn County (part)	34	2	-	-	-	-	7	4	21
Walker city, Linn County	206	4	41	18	15	21	50	21	36
Wallingford city, Emmet County	61	16	13	12	4	-	16	-	-
Wall Lake city, Sac County	260	63	66	31	30	22	34	6	8

Table 28. **Selected Monthly Owner Costs: 2000**—Con.

[Data based on a sample (except Tables 65-68). For information on confidentiality protection, coverage, sampling error, and nonsampling error, see Appendix G. For location of definitions, see "How to Use This Census Report"]

State County Place	Specified owner-occupied housing units	Selected monthly owner costs							
		Less than $200	$200 to $299	$300 to $399	$400 to $499	$500 to $599	$600 to $799	$800 to $999	$1,000 or more
PLACE—Con.									
Walnut city, Pottawattamie County	226	19	50	31	31	13	42	29	11
Wapello city, Louisa County	587	68	118	43	56	42	142	75	43
Washington city, Washington County	1 820	103	361	216	96	145	402	231	266
Washta city, Cherokee County	81	31	22	6	10	8	2	-	2
Waterloo city, Black Hawk County	16 876	1 340	3 003	1 914	1 728	1 828	3 082	1 600	2 381
Waterville city, Allamakee County	35	2	6	6	9	1	5	4	2
Waucoma city, Fayette County	96	22	39	9	11	6	7	2	-
Waukee city, Dallas County	1 236	-	33	57	29	35	116	190	776
Waukon city, Allamakee County	1 030	147	262	130	97	86	163	79	66
Waverly city, Bremer County	1 913	111	338	206	140	139	308	300	371
Wayland city, Henry County	250	24	58	37	21	23	42	28	17
Webb city, Clay County	67	18	15	17	13	4	-	-	-
Webster city, Keokuk County	38	7	8	4	4	7	4	4	-
Webster City city, Hamilton County	2 253	184	438	272	206	279	440	209	225
Weldon city, Decatur County	43	14	12	3	1	5	8	-	-
Wellman city, Washington County	350	50	85	38	25	25	57	40	30
Wellsburg city, Grundy County	279	45	92	45	29	27	20	13	8
Welton city, Clinton County	41	-	10	11	3	2	6	6	3
Wesley city, Kossuth County	150	20	47	12	26	24	19	2	-
West Bend city	286	48	87	32	11	39	37	15	17
Kossuth County (part)	10	-	-	2	-	3	2	3	-
Palo Alto County (part)	276	48	87	30	11	36	35	12	17
West Branch city	497	3	58	49	27	25	98	92	145
Cedar County (part)	471	3	58	49	27	22	98	88	126
Johnson County (part)	26	-	-	-	-	3	-	4	19
West Burlington city, Des Moines County	785	108	231	99	47	97	86	36	81
West Chester city, Washington County	46	10	13	9	4	3	2	5	-
West Des Moines city	11 039	64	260	722	561	379	862	1 730	6 461
Dallas County (part)	840	-	9	9	16	16	65	201	524
Polk County (part)	10 199	64	251	713	545	363	797	1 529	5 937
Westfield city, Plymouth County	40	9	7	3	6	9	2	2	2
Westgate city, Fayette County	70	23	5	11	14	7	10	-	-
West Liberty city, Muscatine County	663	20	101	72	22	54	134	146	114
West Okoboji city, Dickinson County	121	9	32	6	12	10	9	15	28
Westphalia city, Shelby County	52	16	12	11	-	4	4	5	-
West Point city, Lee County	312	30	88	50	25	24	34	28	33
Westside city, Crawford County	109	14	35	14	6	15	17	6	2
West Union city, Fayette County	694	133	146	54	33	114	116	48	50
Westwood city, Henry County	47	-	-	8	2	2	2	7	26
What Cheer city, Keokuk County	230	72	65	36	16	25	16	-	-
Wheatland city, Clinton County	202	15	71	13	24	15	36	21	7
Whiting city, Monona County	178	33	40	17	24	24	21	10	9
Whittemore city, Kossuth County	181	59	35	21	23	17	23	3	-
Whitten city, Hardin County	44	3	6	3	7	-	18	5	2
Willey city, Carroll County	31	8	4	-	5	5	4	5	-
Williams city, Hamilton County	126	11	40	12	16	11	27	2	7
Williamsburg city, Iowa County	701	37	172	90	58	43	105	92	104
Williamson city, Lucas County	38	16	5	2	7	7	1	-	-
Wilton city	740	27	114	78	47	82	115	152	125
Cedar County (part)	5	-	5	-	-	-	-	-	-
Muscatine County (part)	735	27	109	78	47	82	115	152	125
Windsor Heights city, Polk County	1 566	15	85	196	220	121	135	257	537
Winfield city, Henry County	296	40	82	29	26	22	51	33	13
Winterset city, Madison County	1 207	121	147	135	105	104	144	194	257
Winthrop city, Buchanan County	219	29	42	18	27	24	40	19	20
Wiota city, Cass County	52	15	10	7	12	3	5	-	-
Woden city, Hancock County	91	42	18	11	8	2	2	4	4
Woodbine city, Harrison County	433	74	94	50	22	35	83	39	36
Woodburn city, Clarke County	53	11	17	11	2	2	5	1	4
Woodward city, Dallas County	297	6	84	37	7	8	59	29	67
Woolstock city, Wright County	75	33	7	2	17	4	10	-	2
Worthington city, Dubuque County	117	10	29	17	9	13	22	15	2
Wyoming city, Jones County	207	24	57	46	13	23	24	10	10
Yale city, Guthrie County	91	13	24	9	11	9	20	-	5
Yetter city, Calhoun County	13	4	6	3	-	-	-	-	-
Yorktown city, Page County	32	5	12	6	-	4	5	-	-
Zearing city, Story County	167	14	43	18	11	9	36	25	11
Zwingle city	21	9	3	-	-	3	3	3	-
Dubuque County (part)	18	9	-	-	-	3	3	3	-
Jackson County (part)	3	-	3	-	-	-	-	-	-

Table 29. **Gross Rent: 2000**

[Data based on a sample (except Tables 65-68). For information on confidentiality protection, coverage, sampling error, and nonsampling error, see Appendix G.
For location of definitions, see "How to Use This Census Report"]

State County County Subdivision Place	Specified renter-occupied housing units paying cash rent	Gross rent							
		Less than $250	$250 to $499	$500 to $749	$750 to $999	$1,000 to $1,499	$1,500 to $1,999	$2,000 or more	Median (dollars)
The State	**282 815**	**34 208**	**125 299**	**94 106**	**21 391**	**6 195**	**1 191**	**425**	**470**
Adair County	606	139	357	94	16	-	-	-	373
Eureka township	8	-	8	-	-	-	-	-	433
Grand River township	14	-	14	-	-	-	-	-	400
Greenfield township	237	55	150	29	3	-	-	-	351
Greenfield city (part)	237	55	150	29	3	-	-	-	351
Grove township	4	-	4	-	-	-	-	-	475
Harrison township	2	-	2	-	-	-	-	-	425
Jackson township	23	-	16	4	3	-	-	-	425
Bridgewater city	14	-	10	4	-	-	-	-	440
Jefferson township	8	-	-	-	8	-	-	-	775
Lee township	2	-	2	-	-	-	-	-	425
Greenfield city (part)	-	-	-	-	-	-	-	-	-
Lincoln township	90	27	37	24	2	-	-	-	381
Stuart city (part)	85	27	32	24	2	-	-	-	397
Orient township	41	8	25	8	-	-	-	-	408
Orient city	25	8	12	5	-	-	-	-	358
Prussia township	18	7	7	4	-	-	-	-	325
Richland township	2	-	2	-	-	-	-	-	325
Summerset township	45	15	21	9	-	-	-	-	319
Fontanelle city	40	15	18	7	-	-	-	-	292
Summit township	73	24	39	10	-	-	-	-	363
Adair city (part)	68	24	39	5	-	-	-	-	350
Union township	12	3	6	3	-	-	-	-	425
Walnut township	20	-	20	-	-	-	-	-	386
Casey city (part)	2	-	2	-	-	-	-	-	275
Washington township	7	-	4	3	-	-	-	-	488
Adams County	328	72	229	20	2	5	-	-	333
Carl township	11	2	9	-	-	-	-	-	363
Colony township	8	-	2	6	-	-	-	-	625
Douglas township	-	-	-	-	-	-	-	-	-
Carbon city	-	-	-	-	-	-	-	-	-
Grant township	9	-	9	-	-	-	-	-	442
Lenox city (part)	-	-	-	-	-	-	-	-	-
Jasper township	49	17	32	-	-	-	-	-	338
Corning city (part)	19	5	14	-	-	-	-	-	355
Lincoln township	7	-	7	-	-	-	-	-	275
Mercer township	8	-	6	-	2	-	-	-	450
Nodaway township	8	2	6	-	-	-	-	-	350
Nodaway city	8	2	6	-	-	-	-	-	350
Prescott township	26	8	18	-	-	-	-	-	400
Prescott city	18	8	10	-	-	-	-	-	310
Quincy township	189	43	127	14	-	5	-	-	321
Corning city (part)	189	43	127	14	-	5	-	-	321
Union township	2	-	2	-	-	-	-	-	275
Washington township	11	-	11	-	-	-	-	-	325
Allamakee County	1 027	197	699	131	-	-	-	-	348
Center township	18	6	12	-	-	-	-	-	330
Fairview township	11	-	11	-	-	-	-	-	354
Franklin township	10	-	10	-	-	-	-	-	300
French Creek township	-	-	-	-	-	-	-	-	-
Hanover township	-	-	-	-	-	-	-	-	-
Iowa township	34	12	17	5	-	-	-	-	278
New Albin city	24	6	13	5	-	-	-	-	308
Jefferson township	19	-	19	-	-	-	-	-	366
Waukon city (part)	-	-	-	-	-	-	-	-	-
Lafayette township	11	-	11	-	-	-	-	-	308
Lansing township	114	18	82	14	-	-	-	-	339
Lansing city	94	18	66	10	-	-	-	-	334
Linton township	5	5	-	-	-	-	-	-	225
Ludlow township	25	-	17	8	-	-	-	-	405
Waukon city (part)	-	-	-	-	-	-	-	-	-
Makee township	486	125	305	56	-	-	-	-	339
Waukon city (part)	477	125	304	48	-	-	-	-	336
Paint Creek township	11	1	9	1	-	-	-	-	388
Waterville city	4	-	3	1	-	-	-	-	450
Post township	221	28	152	41	-	-	-	-	405
Postville city (part)	195	28	136	31	-	-	-	-	401
Taylor township	20	2	18	-	-	-	-	-	383
Harpers Ferry city	9	2	7	-	-	-	-	-	325
Union City township	2	-	2	-	-	-	-	-	275
Union Prairie township	40	-	34	6	-	-	-	-	344
Waukon city (part)	25	-	19	6	-	-	-	-	404
Waterloo township	-	-	-	-	-	-	-	-	-
Appanoose County	1 258	341	740	155	7	7	6	2	346
Bellair township	12	7	2	3	-	-	-	-	243
Mystic city (part)	-	-	-	-	-	-	-	-	-
Numa city (part)	5	-	2	3	-	-	-	-	508
Caldwell township	15	3	8	4	-	-	-	-	288
Exline city	7	3	2	2	-	-	-	-	363
Centerville city	896	259	508	118	-	5	6	-	341
Chariton township	8	-	-	8	-	-	-	-	525
Douglas township	9	-	9	-	-	-	-	-	345
Franklin township	3	-	3	-	-	-	-	-	425
Independence township	8	-	8	-	-	-	-	-	350
Johns township	8	2	6	-	-	-	-	-	383
Plano city	5	2	3	-	-	-	-	-	408
Lincoln township	9	-	9	-	-	-	-	-	455
Numa city (part)	-	-	-	-	-	-	-	-	-
Pleasant township	8	-	5	3	-	-	-	-	333
Cincinnati city	3	-	3	-	-	-	-	-	325
Sharon township	6	-	2	4	-	-	-	-	575
Taylor township	68	24	44	-	-	-	-	-	295
Moravia city	64	24	40	-	-	-	-	-	286
Udell township	13	2	5	6	-	-	-	-	442

Table 29. **Gross Rent: 2000**—Con.

[Data based on a sample (except Tables 65-68). For information on confidentiality protection, coverage, sampling error, and nonsampling error, see Appendix G. For location of definitions, see "How to Use This Census Report"]

State County County Subdivision Place	Specified renter-occupied housing units paying cash rent	Gross rent							
		Less than $250	$250 to $499	$500 to $749	$750 to $999	$1,000 to $1,499	$1,500 to $1,999	$2,000 or more	Median (dollars)
Appanoose County—Con.									
Udell township—Con.									
Udell city	10	-	4	6	-	-	-	-	525
Unionville city	1	-	1	-	-	-	-	-	425
Union township	-	-	-	-	-	-	-	-	-
Vermillion township	42	5	24	6	7	-	-	-	471
Walnut township	63	14	44	1	-	2	-	2	368
Mystic city (part)	41	9	27	1	-	2	-	2	331
Rathbun city	6	-	6	-	-	-	-	-	463
Washington township	75	18	55	2	-	-	-	-	324
Moulton city (part)	75	18	55	2	-	-	-	-	324
Wells township	15	7	8	-	-	-	-	-	354
Moulton city (part)	6	2	4	-	-	-	-	-	363
Audubon County	352	69	237	40	6	-	-	-	351
Audubon township	9	-	7	2	-	-	-	-	375
Cameron township	-	-	-	-	-	-	-	-	-
Douglas township	-	-	-	-	-	-	-	-	-
Exira township	66	22	41	-	3	-	-	-	305
Brayton city (part)	11	4	4	-	3	-	-	-	338
Exira city	52	18	34	-	-	-	-	-	290
Greeley township	5	-	-	5	-	-	-	-	725
Hamlin township	7	4	3	-	-	-	-	-	244
Leroy township	176	20	141	12	3	-	-	-	350
Audubon city	161	20	129	12	-	-	-	-	338
Lincoln township	5	3	2	-	-	-	-	-	192
Gray city	2	-	2	-	-	-	-	-	475
Melville township	7	-	-	7	-	-	-	-	675
Oakfield township	20	2	16	2	-	-	-	-	340
Brayton city (part)	11	2	7	2	-	-	-	-	456
Sharon township	35	10	20	5	-	-	-	-	402
Kimballton city	23	7	11	5	-	-	-	-	404
Viola township	22	8	7	7	-	-	-	-	421
Benton County	1 600	302	878	335	65	20	-	-	385
Belle Plaine city	292	88	148	43	8	5	-	-	303
Benton township	27	7	7	13	-	-	-	-	346
Big Grove township	-	-	-	-	-	-	-	-	-
Bruce township	5	-	5	-	-	-	-	-	375
Canton township	22	-	12	10	-	-	-	-	475
Cedar township	30	-	23	7	-	-	-	-	389
Mount Auburn city	-	-	-	-	-	-	-	-	-
Eden township	6	-	-	6	-	-	-	-	575
Eldorado township	74	12	41	10	11	-	-	-	386
Newhall city	56	12	34	10	-	-	-	-	364
Florence township	99	17	43	37	2	-	-	-	442
Norway city	42	14	17	9	2	-	-	-	329
Walford city (part)	41	3	19	19	-	-	-	-	489
Fremont township	89	10	54	21	4	-	-	-	429
Atkins city	53	10	38	1	4	-	-	-	365
Harrison township	10	-	10	-	-	-	-	-	425
Homer township	-	-	-	-	-	-	-	-	-
Iowa township	19	-	14	5	-	-	-	-	463
Luzerne city (part)	-	-	-	-	-	-	-	-	-
Jackson township	40	3	21	13	3	-	-	-	428
Garrison city	34	3	21	7	3	-	-	-	411
Kane township	48	-	20	13	13	2	-	-	529
Keystone city	42	-	20	13	7	2	-	-	507
Leroy township	72	3	53	12	4	-	-	-	426
Blairstown city	68	3	49	12	4	-	-	-	426
Luzerne city (part)	2	-	2	-	-	-	-	-	275
Monroe township	16	-	6	10	-	-	-	-	620
Polk township	64	3	26	33	2	-	-	-	521
Urbana city	35	3	16	14	2	-	-	-	438
St. Clair township	8	-	-	8	-	-	-	-	725
Shellsburg city	60	7	28	21	2	2	-	-	482
Taylor township	-	-	-	-	-	-	-	-	-
Union township	66	17	40	9	-	-	-	-	381
Van Horne city	58	17	34	7	-	-	-	-	380
Vinton city	553	135	327	64	16	11	-	-	334
Black Hawk County	14 553	1 419	6 936	4 762	781	567	80	8	472
Barclay township	12	-	2	10	-	-	-	-	533
Bennington township	22	-	15	7	-	-	-	-	471
Big Creek township	209	35	148	26	-	-	-	-	399
La Porte City city	203	35	142	26	-	-	-	-	391
Black Hawk township	107	7	61	34	5	-	-	-	471
Hudson city	99	7	57	30	5	-	-	-	465
Cedar township	46	-	7	39	-	-	-	-	547
Cedar Falls city	4 405	301	1 992	1 303	429	339	33	8	492
Cedar Falls township	33	-	-	33	-	-	-	-	595
Eagle township	10	-	10	-	-	-	-	-	450
East Waterloo township	572	150	239	183	-	-	-	-	429
Elk Run Heights city (part)	34	-	8	26	-	-	-	-	538
Evansdale city	524	148	219	157	-	-	-	-	424
Fox township	11	-	11	-	-	-	-	-	396
Jesup city (part)	-	-	-	-	-	-	-	-	-
Lester township	61	11	38	12	-	-	-	-	375
Dunkerton city	48	9	33	6	-	-	-	-	374
Lincoln township	13	-	6	7	-	-	-	-	554
Mount Vernon township	24	-	13	11	-	-	-	-	494
Orange township	7	-	7	-	-	-	-	-	375
Poyner township	106	9	62	32	3	-	-	-	423
Elk Run Heights city (part)	-	-	-	-	-	-	-	-	-
Gilbertville city	40	6	25	7	2	-	-	-	369
Raymond city	10	-	5	4	1	-	-	-	475
Spring Creek township	14	-	14	-	-	-	-	-	375
Union township	2	-	-	2	-	-	-	-	575

Table 29. **Gross Rent: 2000**—Con.

[Data based on a sample (except Tables 65-68). For information on confidentiality protection, coverage, sampling error, and nonsampling error, see Appendix G. For location of definitions, see "How to Use This Census Report"]

State County County Subdivision Place	Specified renter-occupied housing units paying cash rent	Gross rent							
		Less than $250	$250 to $499	$500 to $749	$750 to $999	$1,000 to $1,499	$1,500 to $1,999	$2,000 or more	Median (dollars)
Black Hawk County—Con.									
Washington township	20	-	9	11	-	-	-	-	508
Janesville city (part)	4	-	4	-	-	-	-	-	450
Waterloo city	8 879	906	4 302	3 052	344	228	47	-	467
Boone County	2 227	314	1 068	700	113	32	-	-	443
Amaqua township	29	-	7	22	-	-	-	-	611
Beaver city	2	-	2	-	-	-	-	-	275
Beaver township	-	-	-	-	-	-	-	-	-
Berkley city (part)	-	-	-	-	-	-	-	-	-
Cass township	18	-	18	-	-	-	-	-	405
Colfax township	81	4	15	51	11	-	-	-	588
Luther city (part)	-	-	-	-	-	-	-	-	-
Des Moines township	1 569	261	754	467	67	20	-	-	433
Boone city (part)	1 521	261	741	432	67	20	-	-	429
Dodge township	16	-	4	12	-	-	-	-	567
Fraser city (part)	8	-	4	4	-	-	-	-	525
Douglas township	151	15	87	37	12	-	-	-	414
Madrid city (part)	133	15	80	33	5	-	-	-	405
Garden township	77	-	32	23	17	5	-	-	541
Madrid city (part)	44	-	19	16	9	-	-	-	538
Sheldahl city (part)	-	-	-	-	-	-	-	-	-
Grant township	22	6	16	-	-	-	-	-	300
Boxholm city	13	6	7	-	-	-	-	-	258
Harrison township	11	-	11	-	-	-	-	-	454
Jackson township	17	3	5	9	-	-	-	-	506
Marcy township	49	4	25	13	-	7	-	-	478
Ogden city (part)	30	4	20	6	-	-	-	-	425
Peoples township	13	-	7	6	-	-	-	-	396
Pilot Mound township	17	13	2	2	-	-	-	-	233
Fraser city (part)	-	-	-	-	-	-	-	-	-
Pilot Mound city	15	13	2	-	-	-	-	-	229
Union township	22	-	8	14	-	-	-	-	511
Berkley city (part)	2	-	2	-	-	-	-	-	375
Worth township	25	-	10	10	5	-	-	-	521
Boone city (part)	-	-	-	-	-	-	-	-	-
Luther city (part)	6	-	6	-	-	-	-	-	367
Yell township	110	8	67	34	1	-	-	-	440
Fraser city (part)	-	-	-	-	-	-	-	-	-
Ogden city (part)	98	8	65	24	1	-	-	-	432
Bremer County	1 612	266	924	336	70	16	-	-	400
Dayton township	15	-	7	8	-	-	-	-	603
Douglas township	19	3	16	-	-	-	-	-	304
Franklin township	14	10	4	-	-	-	-	-	220
Frederika township	21	9	12	-	-	-	-	-	288
Frederika city	21	9	12	-	-	-	-	-	288
Fremont township	107	10	78	14	4	1	-	-	409
Tripoli city	99	10	73	11	4	1	-	-	405
Jackson township	76	21	38	17	-	-	-	-	342
Janesville city (part)	68	21	30	17	-	-	-	-	342
Jefferson township	152	40	64	46	2	-	-	-	446
Denver city	143	40	57	44	2	-	-	-	451
Lafayette township	6	-	3	3	-	-	-	-	450
Le Roy township	6	-	6	-	-	-	-	-	325
Maxfield township	44	10	32	2	-	-	-	-	375
Readlyn city	38	10	26	2	-	-	-	-	360
Polk township	52	6	30	12	4	-	-	-	430
Plainfield city	40	6	22	8	4	-	-	-	450
Sumner city (part)	129	23	88	18	-	-	-	-	351
Sumner No. 2 township	8	-	8	-	-	-	-	-	325
Warren township	16	4	12	-	-	-	-	-	290
Washington township	53	7	46	-	-	-	-	-	389
Waverly city	894	123	480	216	60	15	-	-	418
Buchanan County	1 350	230	819	267	6	26	2	-	376
Buffalo township	7	-	7	-	-	-	-	-	413
Aurora city (part)	7	-	7	-	-	-	-	-	413
Stanley city (part)	-	-	-	-	-	-	-	-	-
Byron township	73	11	46	14	-	2	-	-	365
Winthrop city (part)	57	11	35	9	-	2	-	-	348
Cono township	8	-	8	-	-	-	-	-	340
Fairbank township	95	36	51	8	-	-	-	-	288
Fairbank city (part)	65	19	42	4	-	-	-	-	313
Fremont township	4	-	4	-	-	-	-	-	425
Hazleton township	76	17	45	14	-	-	-	-	377
Hazleton city	69	17	38	14	-	-	-	-	379
Homer township	21	4	16	1	-	-	-	-	394
Rowley city	8	-	7	1	-	-	-	-	363
Jefferson township	40	2	24	14	-	-	-	-	430
Brandon city	22	2	14	6	-	-	-	-	392
Liberty township	53	2	29	20	-	-	2	-	484
Quasqueton city	35	2	19	12	-	-	2	-	478
Winthrop city (part)	-	-	-	-	-	-	-	-	-
Madison township	58	11	41	6	-	-	-	-	367
Aurora city (part)	4	-	4	-	-	-	-	-	275
Lamont city	46	11	29	6	-	-	-	-	371
Middlefield township	7	-	4	3	-	-	-	-	444
Newton township	3	-	3	-	-	-	-	-	275
Perry township	188	25	132	26	-	5	-	-	349
Jesup city (part)	137	13	101	18	-	5	-	-	349
Sumner township	251	-	161	77	6	7	-	-	421
Independence city (part)	224	-	146	65	6	7	-	-	405
Washington township	458	122	240	84	-	12	-	-	354
Independence city (part)	424	116	240	56	-	12	-	-	344
Westburg township	8	-	8	-	-	-	-	-	475

Table 29. **Gross Rent: 2000**—Con.

[Data based on a sample (except Tables 65-68). For information on confidentiality protection, coverage, sampling error, and nonsampling error, see Appendix G. For location of definitions, see "How to Use This Census Report"]

State County County Subdivision Place	Specified renter-occupied housing units paying cash rent	Gross rent							
		Less than $250	$250 to $499	$500 to $749	$750 to $999	$1,000 to $1,499	$1,500 to $1,999	$2,000 or more	Median (dollars)
Buena Vista County	1 817	291	1 070	428	28	-	-	-	417
Barnes township	41	8	30	3	-	-	-	-	355
Linn Grove city	7	-	6	1	-	-	-	-	338
Rembrandt city	20	8	10	2	-	-	-	-	350
Brooke township	6	-	4	2	-	-	-	-	475
Coon township	8	-	7	1	-	-	-	-	413
Elk township	14	2	11	1	-	-	-	-	313
Fairfield township	61	15	43	3	-	-	-	-	340
Albert City city	49	10	36	3	-	-	-	-	352
Grant township	17	-	12	5	-	-	-	-	421
Hayes township	46	-	28	18	-	-	-	-	458
Lakeside city	33	-	19	14	-	-	-	-	479
Lee township	21	15	6	-	-	-	-	-	196
Lincoln township	8	-	6	2	-	-	-	-	300
Maple Valley township	10	-	10	-	-	-	-	-	333
Newell township	70	13	49	8	-	-	-	-	390
Newell city	55	10	37	8	-	-	-	-	379
Nokomis township	180	11	124	43	2	-	-	-	432
Alta city	176	11	120	43	2	-	-	-	431
Poland township	34	16	18	-	-	-	-	-	263
Marathon city	20	10	10	-	-	-	-	-	250
Providence township	23	-	23	-	-	-	-	-	363
Scott township	3	-	3	-	-	-	-	-	413
Sioux Rapids city	65	10	39	16	-	-	-	-	408
Storm Lake city	1 192	201	643	322	26	-	-	-	435
Washington township	18	-	14	4	-	-	-	-	381
Truesdale city	4	-	4	-	-	-	-	-	400
Butler County	887	205	511	139	22	7	-	3	351
Albion township	155	40	90	25	-	-	-	-	351
Parkersburg city (part)	145	40	80	25	-	-	-	-	356
Beaver township	82	6	58	18	-	-	-	-	422
New Hartford city	69	6	50	13	-	-	-	-	411
Bennezette township	-	-	-	-	-	-	-	-	-
Aredale city	-	-	-	-	-	-	-	-	-
Butler township	92	12	60	16	3	1	-	-	350
Clarksville city (part)	86	12	56	14	3	1	-	-	354
Coldwater township	85	18	52	7	2	6	-	-	340
Greene city	67	18	34	7	2	6	-	-	328
Dayton township	10	-	10	-	-	-	-	-	358
Fremont township	8	-	6	2	-	-	-	-	467
Jackson township	65	29	33	3	-	-	-	-	275
Allison city (part)	-	-	-	-	-	-	-	-	-
Clarksville city (part)	39	18	18	3	-	-	-	-	261
Jefferson township	7	-	7	-	-	-	-	-	335
Madison township	15	2	6	7	-	-	-	-	488
Monroe township	81	26	43	10	2	-	-	-	302
Aplington city	63	24	29	8	2	-	-	-	281
Parkersburg city (part)	11	2	7	2	-	-	-	-	338
Pittsford township	54	15	25	9	2	-	-	3	358
Bristow city (part)	-	-	-	-	-	-	-	-	-
Dumont city	49	15	20	9	2	-	-	3	346
Ripley township	8	2	6	-	-	-	-	-	270
Shell Rock township	131	30	54	40	7	-	-	-	425
Shell Rock city	114	30	49	28	7	-	-	-	416
Washington township	11	-	5	2	4	-	-	-	513
West Point township	83	25	56	-	2	-	-	-	322
Allison city (part)	65	18	45	-	2	-	-	-	339
Bristow city (part)	7	1	6	-	-	-	-	-	281
Calhoun County	816	211	505	89	7	-	4	-	315
Butler township	86	43	40	3	-	-	-	-	250
Jolley city	-	-	-	-	-	-	-	-	-
Pomeroy city (part)	72	35	37	-	-	-	-	-	253
Calhoun township	10	6	4	-	-	-	-	-	142
Cedar township	11	7	4	-	-	-	-	-	231
Rinard city	-	-	-	-	-	-	-	-	-
Somers city	11	7	4	-	-	-	-	-	231
Center township	100	30	56	14	-	-	-	-	319
Rockwell City city (part)	94	30	50	14	-	-	-	-	312
Elm Grove township	12	-	12	-	-	-	-	-	325
Yetter city	-	-	-	-	-	-	-	-	-
Garfield township	15	-	15	-	-	-	-	-	375
Lytton city (part)	5	-	5	-	-	-	-	-	408
Greenfield township	8	-	8	-	-	-	-	-	283
Knierim city	2	-	2	-	-	-	-	-	375
Jackson township	11	-	11	-	-	-	-	-	304
Lake City city	150	38	101	7	-	-	4	-	311
Lake Creek township	5	-	5	-	-	-	-	-	425
Lincoln township	219	64	109	46	-	-	-	-	331
Manson city	194	64	91	39	-	-	-	-	329
Logan township	3	-	3	-	-	-	-	-	475
Reading township	37	7	28	2	-	-	-	-	298
Farnhamville city (part)	31	7	22	2	-	-	-	-	321
Sherman township	19	5	7	-	7	-	-	-	375
Pomeroy city (part)	4	-	4	-	-	-	-	-	375
Twin Lakes township	94	2	77	15	-	-	-	-	388
Rockwell City city (part)	94	2	77	15	-	-	-	-	388
Union township	29	9	18	2	-	-	-	-	338
Lohrville city	29	9	18	2	-	-	-	-	338
Williams township	7	-	7	-	-	-	-	-	275
Carroll County	1 800	351	903	488	54	4	-	-	403
Arcadia township	11	4	7	-	-	-	-	-	338
Arcadia city	11	4	7	-	-	-	-	-	338
Carroll city	1 204	231	535	386	52	-	-	-	433
Eden township	15	2	11	2	-	-	-	-	335
Templeton city	15	2	11	2	-	-	-	-	335
Ewoldt township	4	-	4	-	-	-	-	-	425

Table 29. **Gross Rent: 2000**—Con.

[Data based on a sample (except Tables 65-68). For information on confidentiality protection, coverage, sampling error, and nonsampling error, see Appendix G. For location of definitions, see "How to Use This Census Report"]

State County County Subdivision Place	Specified renter-occupied housing units paying cash rent	Gross rent							
		Less than $250	$250 to $499	$500 to $749	$750 to $999	$1,000 to $1,499	$1,500 to $1,999	$2,000 or more	Median (dollars)
Carroll County—Con.									
Glidden township	113	22	75	16	-	-	-	-	327
Glidden city	102	20	69	13	-	-	-	-	322
Ralston city (part)	6	2	4	-	-	-	-	-	325
Grant township	24	5	12	5	-	2	-	-	379
Lidderdale city (part)	5	5	-	-	-	-	-	-	219
Jasper township	8	1	5	2	-	-	-	-	450
Lanesboro city	1	1	-	-	-	-	-	-	225
Kniest township	18	-	10	8	-	-	-	-	440
Breda city (part)	-	-	-	-	-	-	-	-	-
Manning city	135	41	62	32	-	-	-	-	373
Maple River township	18	-	11	7	-	-	-	-	383
Newton township	19	6	11	2	-	-	-	-	379
Dedham city	12	6	6	-	-	-	-	-	275
Pleasant Valley township	6	-	4	-	-	2	-	-	438
Willey city	-	-	-	-	-	-	-	-	-
Richland township	3	-	3	-	-	-	-	-	363
Roselle township	24	-	24	-	-	-	-	-	380
Halbur city	3	-	3	-	-	-	-	-	275
Sheridan township	7	-	7	-	-	-	-	-	344
Lidderdale city (part)	7	-	7	-	-	-	-	-	344
Union township	149	35	89	23	2	-	-	-	371
Coon Rapids city (part)	136	29	82	23	2	-	-	-	376
Washington township	4	-	4	-	-	-	-	-	275
Wheatland township	38	4	29	5	-	-	-	-	325
Breda city (part)	38	4	29	5	-	-	-	-	325
Cass County	1 270	296	815	152	2	2	-	3	357
Bear Grove township	8	-	-	8	-	-	-	-	575
Benton township	6	-	6	-	-	-	-	-	338
Brighton township	27	-	27	-	-	-	-	-	403
Marne city	9	-	9	-	-	-	-	-	455
Cass township	40	12	18	7	-	-	-	3	415
Lewis city	37	12	18	7	-	-	-	-	408
Edna township	5	-	3	2	-	-	-	-	492
Franklin township	24	3	21	-	-	-	-	-	375
Wiota city	11	-	11	-	-	-	-	-	454
Grant township	102	46	47	5	2	2	-	-	278
Anita city	89	42	38	5	2	2	-	-	264
Grove township	890	196	592	102	-	-	-	-	353
Atlantic city (part)	870	196	572	102	-	-	-	-	351
Lincoln township	5	-	3	2	-	-	-	-	492
Massena township	17	7	10	-	-	-	-	-	319
Massena city	17	7	10	-	-	-	-	-	319
Noble township	16	-	6	10	-	-	-	-	520
Pleasant township	76	14	53	9	-	-	-	-	365
Griswold city	61	14	38	9	-	-	-	-	389
Pymosa township	6	-	6	-	-	-	-	-	425
Union township	29	16	13	-	-	-	-	-	243
Cumberland city	20	15	5	-	-	-	-	-	225
Victoria township	6	2	4	-	-	-	-	-	375
Washington township	13	-	6	7	-	-	-	-	704
Atlantic city (part)	-	-	-	-	-	-	-	-	-
Cedar County	1 301	104	736	417	29	15	-	-	441
Cass township	27	-	16	11	-	-	-	-	388
Center township	376	56	223	89	8	-	-	-	398
Tipton city	345	56	215	66	8	-	-	-	389
Dayton township	110	-	68	32	7	3	-	-	464
Clarence city	95	-	53	32	7	3	-	-	448
Fairfield township	20	-	12	8	-	-	-	-	383
Farmington township	159	5	72	75	3	4	-	-	504
Durant city (part)	124	5	58	60	1	-	-	-	498
Wilton city (part)	-	-	-	-	-	-	-	-	-
Fremont township	60	4	48	8	-	-	-	-	423
Mechanicsville city (part)	-	-	-	-	-	-	-	-	-
Stanwood city	47	4	35	8	-	-	-	-	436
Gower township	12	-	6	6	-	-	-	-	425
Inland township	40	-	22	18	-	-	-	-	486
Bennett city	22	-	9	13	-	-	-	-	511
Iowa township	20	-	6	14	-	-	-	-	579
Linn township	18	-	14	4	-	-	-	-	408
Massillon township	15	-	10	5	-	-	-	-	425
Pioneer township	109	14	64	31	-	-	-	-	421
Mechanicsville city (part)	79	11	47	21	-	-	-	-	385
Red Oak township	7	-	7	-	-	-	-	-	425
Rochester township	30	-	17	13	-	-	-	-	433
Springdale township	205	17	93	76	11	8	-	-	479
West Branch city (part)	166	17	84	49	8	8	-	-	450
Springfield township	64	8	39	17	-	-	-	-	425
Lowden city	59	8	34	17	-	-	-	-	425
Sugar Creek township	29	-	19	10	-	-	-	-	305
Wilton city (part)	-	-	-	-	-	-	-	-	-
Cerro Gordo County	5 108	879	2 853	1 155	143	40	38	-	404
Bath township	21	4	14	3	-	-	-	-	346
Clear Lake city	832	177	456	171	19	9	-	-	409
Clear Lake township	85	4	34	40	1	6	-	-	512
Ventura city	38	2	23	11	-	2	-	-	457
Dougherty township	3	-	3	-	-	-	-	-	425
Dougherty city	-	-	-	-	-	-	-	-	-
Falls township	48	10	20	18	-	-	-	-	389
Plymouth city	29	10	11	8	-	-	-	-	332
Rock Falls city	6	-	6	-	-	-	-	-	375
Geneseo township	60	20	32	8	-	-	-	-	345
Rockwell city	51	14	29	8	-	-	-	-	365
Grant township	2	-	-	2	-	-	-	-	625
Grimes township	51	25	22	-	4	-	-	-	253
Meservey city	12	4	6	-	2	-	-	-	325

Table 29. **Gross Rent: 2000**—Con.

[Data based on a sample (except Tables 65-68). For information on confidentiality protection, coverage, sampling error, and nonsampling error, see Appendix G. For location of definitions, see "How to Use This Census Report"]

State County County Subdivision Place	Specified renter-occupied housing units paying cash rent	Gross rent							
		Less than $250	$250 to $499	$500 to $749	$750 to $999	$1,000 to $1,499	$1,500 to $1,999	$2,000 or more	Median (dollars)
Cerro Gordo County—Con.									
Grimes township—Con.									
Thornton city (part)	29	17	10	-	2	-	-	-	239
Lake township	7	-	7	-	-	-	-	-	425
Lime Creek township	16	-	8	-	8	-	-	-	575
Lincoln township	13	-	13	-	-	-	-	-	375
Mason township	18	-	8	10	-	-	-	-	655
Mason City city	3 889	630	2 190	895	111	25	38	-	405
Mount Vernon township	11	-	11	-	-	-	-	-	396
Owen township	4	1	3	-	-	-	-	-	367
Pleasant Valley township	25	8	15	2	-	-	-	-	325
Swaledale city	10	-	10	-	-	-	-	-	350
Thornton city (part)	5	3	-	2	-	-	-	-	242
Portland township	16	-	15	1	-	-	-	-	356
Nora Springs city (part)	-	-	-	-	-	-	-	-	-
Union township	7	-	2	5	-	-	-	-	515
Cherokee County	1 073	255	567	203	15	23	10	-	353
Afton township	6	-	2	4	-	-	-	-	575
Amherst township	12	6	4	2	-	-	-	-	250
Marcus city (part)	12	6	4	2	-	-	-	-	250
Cedar township	8	-	8	-	-	-	-	-	300
Larrabee city	8	-	8	-	-	-	-	-	300
Cherokee township	723	183	360	132	15	23	10	-	350
Cherokee city (part)	699	183	351	124	8	23	10	-	338
Diamond township	4	-	4	-	-	-	-	-	325
Grand Meadow township	1	-	1	-	-	-	-	-	475
Liberty township	15	-	-	15	-	-	-	-	703
Marcus township	65	4	45	16	-	-	-	-	391
Marcus city (part)	43	4	26	13	-	-	-	-	369
Pilot township	19	7	12	-	-	-	-	-	275
Cherokee city (part)	-	-	-	-	-	-	-	-	-
Pitcher township	71	13	50	8	-	-	-	-	370
Aurelia city	57	11	40	6	-	-	-	-	373
Rock township	9	-	9	-	-	-	-	-	325
Sheridan township	32	9	18	5	-	-	-	-	425
Cleghorn city	8	-	8	-	-	-	-	-	400
Meriden city	19	9	10	-	-	-	-	-	363
Silver township	20	10	4	6	-	-	-	-	275
Spring township	6	-	2	4	-	-	-	-	513
Tilden township	11	2	4	5	-	-	-	-	438
Willow township	71	21	44	6	-	-	-	-	295
Quimby city	34	5	25	4	-	-	-	-	307
Washta city	31	14	15	2	-	-	-	-	265
Chickasaw County	811	220	502	84	5	-	-	-	325
Bradford township	133	15	108	10	-	-	-	-	336
Nashua city	119	15	94	10	-	-	-	-	340
Chickasaw township	28	12	14	2	-	-	-	-	300
Bassett city	3	-	3	-	-	-	-	-	325
Ionia city	17	4	11	2	-	-	-	-	342
Dayton township	177	64	89	24	-	-	-	-	372
New Hampton city (part)	165	56	85	24	-	-	-	-	385
Deerfield township	14	-	14	-	-	-	-	-	300
Dresden township	49	9	38	2	-	-	-	-	323
Fredericksburg city (part)	24	8	14	2	-	-	-	-	317
Fredericksburg township	48	23	20	5	-	-	-	-	263
Fredericksburg city (part)	41	23	16	2	-	-	-	-	240
Jacksonville township	7	7	-	-	-	-	-	-	225
New Hampton township	239	53	151	30	5	-	-	-	331
New Hampton city (part)	222	53	134	30	5	-	-	-	328
Richland township	10	4	-	6	-	-	-	-	508
Stapleton township	51	17	29	5	-	-	-	-	313
Lawler city	42	13	26	3	-	-	-	-	313
Utica township	11	-	11	-	-	-	-	-	331
Protivin city (part)	2	-	2	-	-	-	-	-	475
Washington township	44	16	28	-	-	-	-	-	283
Alta Vista city	16	7	9	-	-	-	-	-	257
North Washington city	11	3	8	-	-	-	-	-	355
Clarke County	850	138	415	251	36	10	-	-	449
Doyle township	2	-	-	2	-	-	-	-	525
Franklin township	2	-	-	2	-	-	-	-	625
Fremont township	16	-	16	-	-	-	-	-	414
Green Bay township	-	-	-	-	-	-	-	-	-
Jackson township	42	4	35	3	-	-	-	-	333
Woodburn city	13	2	8	3	-	-	-	-	406
Knox township	12	-	-	12	-	-	-	-	588
Liberty township	-	-	-	-	-	-	-	-	-
Madison township	10	-	2	8	-	-	-	-	530
Osceola city	664	123	285	211	35	10	-	-	467
Osceola township	23	-	19	4	-	-	-	-	378
Troy township	79	11	58	9	1	-	-	-	403
Murray city	77	11	56	9	1	-	-	-	401
Ward township	-	-	-	-	-	-	-	-	-
Washington township	-	-	-	-	-	-	-	-	-
Clay County	1 964	425	1 168	340	12	4	15	-	379
Clay township	46	7	34	1	-	4	-	-	375
Royal city	38	7	30	1	-	-	-	-	329
Douglas township	9	-	4	5	-	-	-	-	505
Freeman township	15	2	9	4	-	-	-	-	439
Dickens city	7	-	3	4	-	-	-	-	506
Garfield township	9	5	-	4	-	-	-	-	242
Webb city	4	2	-	2	-	-	-	-	325
Gillett Grove township	14	2	12	-	-	-	-	-	319
Gillett Grove city (part)	6	2	4	-	-	-	-	-	275
Greenville city	-	-	-	-	-	-	-	-	-
Herdland township	17	-	17	-	-	-	-	-	345

Table 29. **Gross Rent: 2000**—Con.

[Data based on a sample (except Tables 65-68). For information on confidentiality protection, coverage, sampling error, and nonsampling error, see Appendix G. For location of definitions, see "How to Use This Census Report"]

State County County Subdivision Place	Specified renter-occupied housing units paying cash rent	Gross rent							
		Less than $250	$250 to $499	$500 to $749	$750 to $999	$1,000 to $1,499	$1,500 to $1,999	$2,000 or more	Median (dollars)
Clay County—Con.									
Lake township	7	-	7	-	-	-	-	-	456
Lincoln township	26	-	13	10	3	-	-	-	525
Rossie city	8	-	5	-	3	-	-	-	483
Logan township	13	2	8	3	-	-	-	-	338
Gillett Grove city (part)	-	-	-	-	-	-	-	-	-
Lone Tree township	58	2	37	19	-	-	-	-	474
Everly city	48	2	31	15	-	-	-	-	465
Meadow township	17	-	12	5	-	-	-	-	443
Peterson township	39	13	22	4	-	-	-	-	331
Peterson city	21	9	12	-	-	-	-	-	288
Riverton township	14	-	14	-	-	-	-	-	461
Sioux township	4	-	4	-	-	-	-	-	375
Spencer city	1 658	389	967	281	6	-	15	-	369
Summit township	15	-	8	4	3	-	-	-	488
Fostoria city	13	-	6	4	3	-	-	-	513
Waterford township	3	3	-	-	-	-	-	-	225
Clayton County	1 221	240	809	158	8	4	2	-	353
Boardman township	164	55	95	14	-	-	-	-	290
Elkader city	150	55	89	6	-	-	-	-	279
Buena Vista township	15	5	10	-	-	-	-	-	363
North Buena Vista city	7	3	4	-	-	-	-	-	356
Cass township	117	24	76	15	-	-	2	-	352
Strawberry Point city	99	19	71	7	-	-	2	-	338
Clayton township	12	2	8	2	-	-	-	-	433
Clayton city	-	-	-	-	-	-	-	-	-
Cox Creek township	6	6	-	-	-	-	-	-	225
Littleport city (part)	-	-	-	-	-	-	-	-	-
Elk township	4	-	4	-	-	-	-	-	275
Farmersburg township	41	4	32	5	-	-	-	-	369
Farmersburg city (part)	23	4	14	5	-	-	-	-	344
Garnavillo township	58	10	48	-	-	-	-	-	342
Garnavillo city	47	10	37	-	-	-	-	-	345
Giard township	19	7	6	6	-	-	-	-	421
Grand Meadow township	48	3	31	8	2	4	-	-	455
Postville city (part)	39	3	26	8	2	-	-	-	457
Highland township	9	-	9	-	-	-	-	-	413
Jefferson township	214	38	157	15	4	-	-	-	332
Guttenberg city	202	32	151	15	4	-	-	-	339
Osterdock city (part)	-	-	-	-	-	-	-	-	-
Lodomillo township	26	3	20	3	-	-	-	-	383
Edgewood city (part)	26	3	20	3	-	-	-	-	383
Mallory township	11	-	8	3	-	-	-	-	358
Osterdock city (part)	-	-	-	-	-	-	-	-	-
Marion township	4	-	4	-	-	-	-	-	275
Mendon township	220	39	136	45	-	-	-	-	393
McGregor city	142	27	97	18	-	-	-	-	370
Marquette city	39	10	19	10	-	-	-	-	389
Millville township	8	-	8	-	-	-	-	-	290
Millville city	-	-	-	-	-	-	-	-	-
Monona township	199	35	122	40	2	-	-	-	361
Luana city	25	6	14	3	2	-	-	-	313
Monona city	152	29	86	37	-	-	-	-	363
Read township	2	-	2	-	-	-	-	-	275
Sperry township	14	3	11	-	-	-	-	-	300
Volga city	14	3	11	-	-	-	-	-	300
Volga township	14	6	8	-	-	-	-	-	257
Elkport city	1	-	1	-	-	-	-	-	275
Garber city	3	2	1	-	-	-	-	-	238
Littleport city (part)	-	-	-	-	-	-	-	-	-
Wagner township	16	-	14	2	-	-	-	-	420
Farmersburg city (part)	-	-	-	-	-	-	-	-	-
St. Olaf city	6	-	4	2	-	-	-	-	438
Clinton County	4 782	629	2 957	1 075	118	3	-	-	399
Bloomfield township	21	-	15	6	-	-	-	-	478
Delmar city	15	-	10	5	-	-	-	-	484
Brookfield township	18	-	12	6	-	-	-	-	450
Camanche township	354	8	289	57	-	-	-	-	416
Camanche city	343	-	286	57	-	-	-	-	419
Center township	23	-	9	14	-	-	-	-	521
Clinton city	3 299	502	2 018	693	86	-	-	-	383
Deep Creek township	29	6	11	9	-	3	-	-	388
Goose Lake city	6	2	2	2	-	-	-	-	475
De Witt township	624	76	348	182	18	-	-	-	433
De Witt city	609	76	342	173	18	-	-	-	432
Eden township	35	7	18	10	-	-	-	-	353
Low Moor city	13	-	9	4	-	-	-	-	379
Elk River township	22	2	17	3	-	-	-	-	360
Andover city	2	-	2	-	-	-	-	-	400
Grant township	10	2	8	-	-	-	-	-	369
Hampshire township	22	-	8	14	-	-	-	-	530
Liberty township	6	2	4	-	-	-	-	-	275
Toronto city	4	-	4	-	-	-	-	-	375
Olive township	44	-	28	16	-	-	-	-	429
Calamus city	22	-	16	6	-	-	-	-	408
Orange township	65	5	48	9	3	-	-	-	422
Grand Mound city	35	5	24	3	3	-	-	-	375
Sharon township	78	12	37	23	6	-	-	-	419
Lost Nation city	48	12	23	13	-	-	-	-	381
Spring Rock township	64	4	39	19	2	-	-	-	438
Wheatland city	51	4	29	16	2	-	-	-	446
Washington township	-	-	-	-	-	-	-	-	-
Waterford township	53	2	41	8	2	-	-	-	405
Charlotte city	42	2	30	8	2	-	-	-	420
Welton township	15	1	7	6	1	-	-	-	494
Welton city	8	1	2	4	1	-	-	-	525

Table 29. **Gross Rent: 2000**—Con.

[Data based on a sample (except Tables 65-68). For information on confidentiality protection, coverage, sampling error, and nonsampling error, see Appendix G. For location of definitions, see "How to Use This Census Report"]

State County County Subdivision Place	Specified renter-occupied housing units paying cash rent	Gross rent							
		Less than $250	$250 to $499	$500 to $749	$750 to $999	$1,000 to $1,499	$1,500 to $1,999	$2,000 or more	Median (dollars)
Crawford County	1 412	282	827	245	52	4	2	-	362
Boyer township	4	-	4	-	-	-	-	-	275
Charter Oak township	52	10	34	4	2	2	-	-	360
Charter Oak city	44	8	28	4	2	2	-	-	350
Denison township	942	181	514	201	46	-	-	-	377
Denison city (part)	918	181	490	201	46	-	-	-	379
East Boyer township	14	-	14	-	-	-	-	-	461
Denison city (part)	-	-	-	-	-	-	-	-	-
Goodrich township	2	-	2	-	-	-	-	-	475
Hanover township	8	2	6	-	-	-	-	-	400
Hayes township	4	-	4	-	-	-	-	-	325
Iowa township	5	5	-	-	-	-	-	-	225
Aspinwall city	-	-	-	-	-	-	-	-	-
Jackson township	4	4	-	-	-	-	-	-	175
Milford township	40	2	27	9	2	-	-	-	417
Deloit city	27	2	18	5	2	-	-	-	415
Morgan township	7	2	5	-	-	-	-	-	288
Schleswig city (part)	-	-	-	-	-	-	-	-	-
Nishnabotny township	65	23	38	4	-	-	-	-	284
Manilla city	48	21	23	4	-	-	-	-	261
Otter Creek township	85	24	52	9	-	-	-	-	336
Kiron city	26	5	16	5	-	-	-	-	400
Schleswig city (part)	55	19	34	2	-	-	-	-	323
Paradise township	12	3	9	-	-	-	-	-	350
Arion city (part)	-	-	-	-	-	-	-	-	-
Soldier township	18	4	10	-	2	-	2	-	413
Ricketts city	6	-	4	-	2	-	-	-	425
Stockholm township	3	-	-	3	-	-	-	-	625
Union township	69	14	51	4	-	-	-	-	315
Arion city (part)	8	3	5	-	-	-	-	-	360
Dow City city	61	11	46	4	-	-	-	-	313
Washington township	18	-	16	-	-	2	-	-	288
Buck Grove city	3	-	3	-	-	-	-	-	275
West Side township	57	8	38	11	-	-	-	-	327
Vail city	41	4	29	8	-	-	-	-	331
Westside city	9	-	9	-	-	-	-	-	295
Willow township	3	-	3	-	-	-	-	-	425
Dallas County	3 337	330	1 024	1 558	374	51	-	-	529
Adams township	35	-	23	5	3	4	-	-	473
De Soto city (part)	8	-	8	-	-	-	-	-	375
Adel township	504	63	165	219	56	1	-	-	520
Adel city (part)	415	63	137	171	44	-	-	-	507
Dallas Center city (part)	69	-	28	30	10	1	-	-	566
Beaver township	36	5	26	5	-	-	-	-	350
Bouton city	7	-	2	5	-	-	-	-	663
Boone township	860	8	68	617	150	17	-	-	577
Waukee city (part)	-	-	-	-	-	-	-	-	-
West Des Moines city (part)	801	8	57	585	142	9	-	-	575
Colfax township	15	-	15	-	-	-	-	-	425
Dallas township	13	-	10	3	-	-	-	-	415
Dawson city	1	-	-	1	-	-	-	-	725
Des Moines township	133	22	63	39	2	7	-	-	397
Woodward city	122	22	59	39	2	-	-	-	392
Grant township	92	19	32	29	12	-	-	-	484
Granger city	68	19	32	17	-	-	-	-	440
Lincoln township	22	-	6	16	-	-	-	-	523
Linn township	18	3	9	6	-	-	-	-	475
Linden city	7	3	4	-	-	-	-	-	456
Spring Valley township	969	112	432	351	68	6	-	-	476
Perry city	949	112	428	340	63	6	-	-	473
Sugar Grove township	68	20	16	26	4	2	-	-	467
Dallas Center city (part)	22	12	6	4	-	-	-	-	225
Minburn city	27	8	10	7	-	2	-	-	394
Union township	114	21	31	48	14	-	-	-	519
Dexter city	44	6	13	25	-	-	-	-	530
Redfield city	55	15	18	20	2	-	-	-	425
Van Meter township	138	17	59	37	20	5	-	-	484
Adel city (part)	-	-	-	-	-	-	-	-	-
De Soto city (part)	33	-	11	17	5	-	-	-	588
Van Meter city	70	11	41	8	10	-	-	-	455
Walnut township	315	40	64	157	45	9	-	-	551
Clive city (part)	8	-	8	-	-	-	-	-	325
Grimes city (part)	-	-	-	-	-	-	-	-	-
Urbandale city (part)	-	-	-	-	-	-	-	-	-
Waukee city (part)	301	40	50	157	45	9	-	-	557
Washington township	5	-	5	-	-	-	-	-	375
Davis County	408	93	250	58	7	-	-	-	352
Bloomfield city	275	58	176	36	5	-	-	-	346
Cleveland township	17	6	6	5	-	-	-	-	321
Drakesville township	15	2	13	-	-	-	-	-	370
Drakesville city	13	2	11	-	-	-	-	-	369
Fabius township	-	-	-	-	-	-	-	-	-
Fox River township	2	-	2	-	-	-	-	-	275
Grove township	-	-	-	-	-	-	-	-	-
Lick Creek township	33	3	19	9	2	-	-	-	454
Floris city	11	3	6	-	2	-	-	-	456
Marion township	1	-	1	-	-	-	-	-	275
Perry township	5	5	-	-	-	-	-	-	225
Prairie township	11	4	5	2	-	-	-	-	375
Pulaski city	9	4	5	-	-	-	-	-	358
Roscoe township	-	-	-	-	-	-	-	-	-
Salt Creek township	5	-	5	-	-	-	-	-	375
Soap Creek township	15	10	5	-	-	-	-	-	225
Union township	7	-	7	-	-	-	-	-	375
West Grove township	8	-	6	2	-	-	-	-	283
Wyacondah township	14	5	5	4	-	-	-	-	320

Table 29. **Gross Rent: 2000**—Con.

[Data based on a sample (except Tables 65-68). For information on confidentiality protection, coverage, sampling error, and nonsampling error, see Appendix G. For location of definitions, see "How to Use This Census Report"]

State County County Subdivision Place	Specified renter-occupied housing units paying cash rent	Gross rent							
		Less than $250	$250 to $499	$500 to $749	$750 to $999	$1,000 to $1,499	$1,500 to $1,999	$2,000 or more	Median (dollars)
Decatur County	776	214	435	106	18	-	3	-	340
Bloomington township	5	-	5	-	-	-	-	-	325
Burrell township	32	8	24	-	-	-	-	-	375
Davis City city (part)	32	8	24	-	-	-	-	-	375
Center township	3	-	3	-	-	-	-	-	275
Decatur township	24	2	12	10	-	-	-	-	467
Decatur City city	13	2	6	5	-	-	-	-	431
Eden township	-	-	-	-	-	-	-	-	-
Fayette township	3	-	-	3	-	-	-	-	575
Franklin township	12	3	9	-	-	-	-	-	417
Weldon city	-	-	-	-	-	-	-	-	-
Garden Grove township	22	8	11	3	-	-	-	-	288
Garden Grove city	19	8	11	-	-	-	-	-	269
Le Roy city	-	-	-	-	-	-	-	-	-
Grand River township	9	-	1	5	3	-	-	-	635
Hamilton township	-	-	-	-	-	-	-	-	-
Pleasanton city	-	-	-	-	-	-	-	-	-
High Point township	-	-	-	-	-	-	-	-	-
Lamoni city	345	90	205	50	-	-	-	-	341
Leon city	262	89	134	26	10	-	3	-	288
Long Creek township	19	4	12	-	3	-	-	-	464
Van Wert city	16	4	12	-	-	-	-	-	456
Morgan township	-	-	-	-	-	-	-	-	-
New Buda township	14	-	11	3	-	-	-	-	460
Davis City city (part)	11	-	8	3	-	-	-	-	475
Richland township	26	10	8	6	2	-	-	-	338
Grand River city	18	8	8	2	-	-	-	-	313
Woodland township	-	-	-	-	-	-	-	-	-
Delaware County	1 034	199	642	175	-	18	-	-	370
Adams township	38	2	30	6	-	-	-	-	369
Ryan city (part)	27	2	22	3	-	-	-	-	369
Bremen township	32	3	21	8	-	-	-	-	460
Dyersville city (part)	9	3	6	-	-	-	-	-	363
Coffins Grove township	18	7	5	6	-	-	-	-	333
Masonville city	5	-	5	-	-	-	-	-	342
Colony township	29	14	15	-	-	-	-	-	254
Colesburg city	24	14	10	-	-	-	-	-	217
Delaware township	635	123	394	107	-	11	-	-	375
Manchester city (part)	604	110	376	107	-	11	-	-	380
Delhi township	33	5	20	5	-	3	-	-	339
Delaware city (part)	-	-	-	-	-	-	-	-	-
Delhi city	26	-	20	3	-	3	-	-	350
Elk township	14	2	12	-	-	-	-	-	406
Greeley city	4	-	4	-	-	-	-	-	275
Hazel Green township	1	-	-	1	-	-	-	-	525
Ryan city (part)	1	-	-	1	-	-	-	-	525
Honey Creek township	55	-	47	4	-	4	-	-	380
Edgewood city (part)	44	-	36	4	-	4	-	-	405
Milo township	28	-	10	18	-	-	-	-	514
Manchester city (part)	-	-	-	-	-	-	-	-	-
North Fork township	-	-	-	-	-	-	-	-	-
Oneida township	72	23	36	13	-	-	-	-	354
Delaware city (part)	5	-	5	-	-	-	-	-	375
Earlville city	60	16	31	13	-	-	-	-	361
Prairie township	8	-	8	-	-	-	-	-	275
Richland township	19	-	17	2	-	-	-	-	347
Dundee city	8	-	6	2	-	-	-	-	400
South Fork township	52	20	27	5	-	-	-	-	288
Hopkinton city	41	20	21	-	-	-	-	-	254
Union township	-	-	-	-	-	-	-	-	-
Des Moines County	4 106	649	2 139	1 148	155	9	6	-	439
Benton township	9	-	4	5	-	-	-	-	505
Burlington city	3 168	548	1 595	872	138	9	6	-	437
Concordia township	17	-	17	-	-	-	-	-	365
Danville city	61	13	25	23	-	-	-	-	444
Danville township	33	-	19	10	4	-	-	-	425
Flint River township	72	-	64	8	-	-	-	-	376
Franklin township	33	-	18	15	-	-	-	-	481
Huron township	8	-	8	-	-	-	-	-	475
Jackson township	-	-	-	-	-	-	-	-	-
Mediapolis city	97	30	63	4	-	-	-	-	313
Middletown city	39	1	27	11	-	-	-	-	461
Pleasant Grove township	4	-	-	4	-	-	-	-	625
Tama township	37	-	18	19	-	-	-	-	503
Union township	13	-	7	6	-	-	-	-	346
Washington township	26	4	-	16	6	-	-	-	545
West Burlington city	462	53	255	147	7	-	-	-	457
Yellow Springs township	27	-	19	8	-	-	-	-	469
Dickinson County	1 315	192	814	243	58	2	-	6	416
Center Grove township	774	131	445	156	36	-	-	6	420
Arnolds Park city	109	4	59	40	6	-	-	-	475
Milford city (part)	2	-	2	-	-	-	-	-	375
Okoboji city (part)	72	7	41	22	2	-	-	-	454
Spirit Lake city (part)	475	94	286	63	26	-	-	6	416
West Okoboji city (part)	78	19	55	4	-	-	-	-	376
Diamond Lake township	9	-	9	-	-	-	-	-	463
Excelsior township	8	-	8	-	-	-	-	-	317
Lakeville township	46	-	37	6	3	-	-	-	453
Okoboji city (part)	1	-	1	-	-	-	-	-	475
Spirit Lake city (part)	-	-	-	-	-	-	-	-	-
Wahpeton city	12	-	10	2	-	-	-	-	467
West Okoboji city (part)	12	-	5	4	3	-	-	-	525
Lloyd township	56	9	39	8	-	-	-	-	386
Terril city	39	9	24	6	-	-	-	-	421
Milford township	106	10	84	12	-	-	-	-	409
Milford city (part)	106	10	84	12	-	-	-	-	409

Table 29. **Gross Rent: 2000**—Con.

[Data based on a sample (except Tables 65-68). For information on confidentiality protection, coverage, sampling error, and nonsampling error, see Appendix G. For location of definitions, see "How to Use This Census Report"]

State County County Subdivision Place	Specified renter-occupied housing units paying cash rent	Gross rent							
		Less than $250	$250 to $499	$500 to $749	$750 to $999	$1,000 to $1,499	$1,500 to $1,999	$2,000 or more	Median (dollars)
Dickinson County—Con.									
Okoboji township	158	24	96	29	9	-	-	-	396
Milford city (part)	153	24	96	24	9	-	-	-	385
Richland township	10	-	8	-	2	-	-	-	292
Superior city (part)	-	-	-	-	-	-	-	-	-
Silver Lake township	80	16	54	10	-	-	-	-	344
Lake Park city	72	14	48	10	-	-	-	-	338
Spirit Lake township	58	2	26	20	8	2	-	-	504
Orleans city	31	2	16	11	-	2	-	-	445
Spirit Lake city (part)	24	-	7	9	8	-	-	-	528
Superior township	3	-	3	-	-	-	-	-	338
Superior city (part)	3	-	3	-	-	-	-	-	338
Westport township	7	-	5	2	-	-	-	-	285
Dubuque County	8 299	954	4 455	2 341	440	70	34	5	434
Cascade township	115	8	74	28	5	-	-	-	398
Cascade city (part)	105	8	65	27	5	-	-	-	394
Center township	25	9	12	-	4	-	-	-	394
Asbury city (part)	-	-	-	-	-	-	-	-	-
Centralia city (part)	7	-	3	-	4	-	-	-	813
Graf city	-	-	-	-	-	-	-	-	-
Concord township	31	8	14	5	4	-	-	-	355
Holy Cross city	26	8	13	5	-	-	-	-	317
Dodge township	56	2	30	8	-	16	-	-	438
Dyersville city (part)	-	-	-	-	-	-	-	-	-
Farley city (part)	2	-	2	-	-	-	-	-	425
Worthington city	16	2	9	5	-	-	-	-	375
Dubuque city	7 078	828	3 750	2 053	355	53	34	5	436
Dubuque township	192	12	118	41	21	-	-	-	468
Asbury city (part)	90	10	52	19	9	-	-	-	480
Sageville city (part)	4	2	2	-	-	-	-	-	250
Iowa township	5	5	-	-	-	-	-	-	175
Bankston city	5	5	-	-	-	-	-	-	175
Jefferson township	41	-	12	29	-	-	-	-	516
Balltown city	-	-	-	-	-	-	-	-	-
Rickardsville city	4	-	-	4	-	-	-	-	525
Sherrill city (part)	11	-	6	5	-	-	-	-	496
Liberty township	2	-	2	-	-	-	-	-	475
Luxemburg city	2	-	2	-	-	-	-	-	475
Mosalem township	-	-	-	-	-	-	-	-	-
New Wine township	283	23	194	59	7	-	-	-	359
Dyersville city (part)	255	21	170	59	5	-	-	-	364
New Vienna city	24	2	20	-	2	-	-	-	300
Peru township	26	6	19	-	-	1	-	-	289
Durango city	2	-	2	-	-	-	-	-	375
Sageville city (part)	2	-	2	-	-	-	-	-	275
Sherrill city (part)	-	-	-	-	-	-	-	-	-
Prairie Creek township	19	-	17	-	2	-	-	-	319
Bernard city	6	-	6	-	-	-	-	-	338
Table Mound township	112	17	32	25	38	-	-	-	564
Taylor township	156	25	81	46	4	-	-	-	429
Epworth city	78	18	41	15	4	-	-	-	414
Farley city (part)	76	7	38	31	-	-	-	-	468
Vernon township	41	3	36	2	-	-	-	-	344
Centralia city (part)	-	-	-	-	-	-	-	-	-
Peosta city	27	3	22	2	-	-	-	-	375
Washington township	26	-	16	10	-	-	-	-	425
Zwingle city (part)	2	-	2	-	-	-	-	-	375
Whitewater township	91	8	48	35	-	-	-	-	483
Cascade city (part)	78	8	41	29	-	-	-	-	479
Emmet County	940	253	569	88	26	4	-	-	322
Armstrong Grove township	56	16	34	2	-	4	-	-	293
Armstrong city	51	14	31	2	-	4	-	-	291
Center township	16	-	12	4	-	-	-	-	475
Gruver city	3	-	3	-	-	-	-	-	475
Denmark township	59	15	40	4	-	-	-	-	303
Ringsted city	45	11	30	4	-	-	-	-	298
Ellsworth township	9	-	9	-	-	-	-	-	318
Emmet township	9	9	-	-	-	-	-	-	175
Estherville township	744	203	445	70	26	-	-	-	325
Estherville city	725	198	437	64	26	-	-	-	323
High Lake township	16	-	12	4	-	-	-	-	350
Wallingford city (part)	6	-	4	2	-	-	-	-	375
Iowa Lake township	4	-	4	-	-	-	-	-	300
Jack Creek township	6	2	2	2	-	-	-	-	475
Lincoln township	9	5	2	2	-	-	-	-	192
Dolliver city	4	2	-	2	-	-	-	-	375
Swan Lake township	7	3	4	-	-	-	-	-	313
Twelve Mile Lake township	5	-	5	-	-	-	-	-	308
Wallingford city (part)	-	-	-	-	-	-	-	-	-
Fayette County	1 638	382	915	295	37	9	-	-	360
Auburn township	21	16	3	2	-	-	-	-	211
St. Lucas city	10	5	3	2	-	-	-	-	300
Banks township	-	-	-	-	-	-	-	-	-
Bethel township	-	-	-	-	-	-	-	-	-
Center township	10	2	8	-	-	-	-	-	417
Randalia city	5	2	3	-	-	-	-	-	458
Clermont township	42	14	28	-	-	-	-	-	285
Clermont city	35	12	23	-	-	-	-	-	289
Dover township	5	-	5	-	-	-	-	-	275
Eden township	33	11	22	-	-	-	-	-	289
Waucoma city	26	11	15	-	-	-	-	-	359
Fairfield township	53	20	30	3	-	-	-	-	286
Arlington city	49	20	26	3	-	-	-	-	275
Fayette city	141	24	93	24	-	-	-	-	361
Fremont township	19	3	16	-	-	-	-	-	365
Westgate city	12	3	9	-	-	-	-	-	317

Table 29. **Gross Rent: 2000**—Con.

[Data based on a sample (except Tables 65-68). For information on confidentiality protection, coverage, sampling error, and nonsampling error, see Appendix G. For location of definitions, see "How to Use This Census Report"]

State County County Subdivision Place	Specified renter-occupied housing units paying cash rent	Gross rent							
		Less than $250	$250 to $499	$500 to $749	$750 to $999	$1,000 to $1,499	$1,500 to $1,999	$2,000 or more	Median (dollars)
Fayette County—Con.									
Harlan township	42	8	27	5	2	-	-	-	383
Maynard city	36	8	21	5	2	-	-	-	400
Illyria township	38	5	23	7	3	-	-	-	400
Wadena city	31	5	23	-	3	-	-	-	371
Jefferson township	729	151	360	182	27	9	-	-	405
Oelwein city	722	151	353	182	27	9	-	-	407
Oran township	26	7	16	3	-	-	-	-	293
Fairbank city (part)	6	-	4	2	-	-	-	-	325
Pleasant Valley township	77	27	46	4	-	-	-	-	302
Elgin city	75	27	44	4	-	-	-	-	298
Putnam township	-	-	-	-	-	-	-	-	-
Scott township	16	-	11	-	5	-	-	-	286
Stanley city (part)	-	-	-	-	-	-	-	-	-
Smithfield township	6	-	6	-	-	-	-	-	300
Sumner city (part)	-	-	-	-	-	-	-	-	-
Union township	21	-	12	9	-	-	-	-	491
Westfield township	4	-	4	-	-	-	-	-	425
West Union city	299	72	180	47	-	-	-	-	355
Windsor township	56	22	25	9	-	-	-	-	313
Hawkeye city	45	22	21	2	-	-	-	-	258
Floyd County	1 498	399	851	220	15	2	11	-	357
Cedar township	11	-	5	6	-	-	-	-	504
Charles City city	1 036	310	555	156	15	-	-	-	349
Floyd township	26	7	18	1	-	-	-	-	356
Floyd city	16	2	13	1	-	-	-	-	356
Niles township	10	-	8	2	-	-	-	-	286
Colwell city	4	-	2	2	-	-	-	-	475
Pleasant Grove township	6	6	-	-	-	-	-	-	175
Riverton township	31	5	21	5	-	-	-	-	394
Rockford township	116	34	78	4	-	-	-	-	308
Rockford city	97	34	59	4	-	-	-	-	295
Rock Grove township	120	18	64	30	-	2	6	-	423
Nora Springs city (part)	100	18	54	26	-	2	-	-	390
Rudd township	53	13	30	5	-	-	5	-	369
Rudd city	40	7	30	3	-	-	-	-	367
St. Charles township	43	-	39	4	-	-	-	-	428
Scott township	4	-	4	-	-	-	-	-	325
Ulster township	6	-	-	6	-	-	-	-	725
Union township	36	6	29	1	-	-	-	-	344
Marble Rock city	32	2	29	1	-	-	-	-	356
Franklin County	832	159	551	114	8	-	-	-	374
Geneva township	7	2	5	-	-	-	-	-	325
Geneva city	7	2	5	-	-	-	-	-	325
Grant township	21	-	21	-	-	-	-	-	428
Hamilton township	11	-	4	7	-	-	-	-	511
Coulter city (part)	-	-	-	-	-	-	-	-	-
Hampton city	505	100	314	83	8	-	-	-	370
Ingham township	9	4	2	3	-	-	-	-	313
Hansell city	6	4	2	-	-	-	-	-	225
Lee township	11	-	11	-	-	-	-	-	411
Marion township	76	17	49	10	-	-	-	-	346
Coulter city (part)	28	2	21	5	-	-	-	-	393
Latimer city (part)	36	11	23	2	-	-	-	-	323
Morgan township	14	-	14	-	-	-	-	-	400
Coulter city (part)	-	-	-	-	-	-	-	-	-
Dows city (part)	2	-	2	-	-	-	-	-	375
Mott township	38	-	38	-	-	-	-	-	455
Oakland township	8	-	6	2	-	-	-	-	475
Popejoy city	2	-	2	-	-	-	-	-	475
Osceola township	20	7	13	-	-	-	-	-	325
Ackley city (part)	-	-	-	-	-	-	-	-	-
Reeve township	28	-	21	7	-	-	-	-	425
Richland township	2	-	2	-	-	-	-	-	375
Ross township	7	3	2	2	-	-	-	-	313
Scott township	28	6	22	-	-	-	-	-	333
Alexander city	18	6	12	-	-	-	-	-	288
Coulter city (part)	-	-	-	-	-	-	-	-	-
Latimer city (part)	-	-	-	-	-	-	-	-	-
Sheffield city	40	18	22	-	-	-	-	-	267
West Fork township	5	-	5	-	-	-	-	-	325
Wisner township	2	2	-	-	-	-	-	-	225
Fremont County	611	150	332	112	16	1	-	-	391
Benton township	10	-	8	2	-	-	-	-	363
Fisher township	66	30	36	-	-	-	-	-	355
Farragut city	38	28	10	-	-	-	-	-	209
Shenandoah city (part)	-	-	-	-	-	-	-	-	-
Green township	4	-	4	-	-	-	-	-	425
Hamburg city	157	37	91	23	6	-	-	-	385
Locust Grove township	11	2	7	2	-	-	-	-	425
Madison township	6	-	4	2	-	-	-	-	425
Monroe township	9	-	5	4	-	-	-	-	442
Imogene city	5	-	5	-	-	-	-	-	408
Prairie township	14	2	9	3	-	-	-	-	400
Riverside township	17	4	8	5	-	-	-	-	421
Randolph city	13	2	6	5	-	-	-	-	431
Riverton township	27	2	9	9	6	1	-	-	556
Riverton city	18	-	7	4	6	1	-	-	575
Scott township	25	4	11	10	-	-	-	-	395
Thurman city	-	-	-	-	-	-	-	-	-
Sidney township	152	44	76	32	-	-	-	-	383
Sidney city	122	36	58	28	-	-	-	-	363
Tabor city (part)	87	23	47	15	2	-	-	-	347
Walnut township	15	2	9	4	-	-	-	-	465
Washington township	11	-	8	1	2	-	-	-	469

Table 29. **Gross Rent: 2000**—Con.

[Data based on a sample (except Tables 65-68). For information on confidentiality protection, coverage, sampling error, and nonsampling error, see Appendix G. For location of definitions, see "How to Use This Census Report"]

State County County Subdivision Place	Specified renter-occupied housing units paying cash rent	Gross rent							
		Less than $250	$250 to $499	$500 to $749	$750 to $999	$1,000 to $1,499	$1,500 to $1,999	$2,000 or more	Median (dollars)
Greene County	766	174	484	89	15	2	2	-	342
Bristol township	-	-	-	-	-	-	-	-	-
Cedar township	7	-	3	4	-	-	-	-	656
Dawson township	4	4	-	-	-	-	-	-	200
Franklin township	11	-	11	-	-	-	-	-	375
Grant township	-	-	-	-	-	-	-	-	-
Greenbrier township	15	8	3	4	-	-	-	-	197
Hardin township	4	-	4	-	-	-	-	-	325
Highland township	30	11	13	6	-	-	-	-	290
Churdan city	23	8	13	2	-	-	-	-	285
Jackson township	21	-	16	-	5	-	-	-	319
Jefferson city	434	90	298	42	4	-	-	-	342
Junction township	113	33	57	19	-	2	2	-	352
Dana city	6	-	2	2	-	-	2	-	525
Grand Junction city	92	30	43	17	-	2	-	-	327
Kendrick township	10	-	10	-	-	-	-	-	331
Ralston city (part)	-	-	-	-	-	-	-	-	-
Paton township	14	6	6	2	-	-	-	-	325
Paton city	12	4	6	2	-	-	-	-	350
Scranton township	66	16	43	5	2	-	-	-	336
Scranton city	53	9	37	5	2	-	-	-	348
Washington township	25	6	12	3	4	-	-	-	413
Rippey city	14	6	8	-	-	-	-	-	358
Willow township	12	-	8	4	-	-	-	-	325
Grundy County	754	124	450	159	13	-	6	2	376
Beaver township	17	3	8	6	-	-	-	-	469
Stout city	10	-	4	6	-	-	-	-	517
Black Hawk township	158	15	110	33	-	-	-	-	402
Reinbeck city	145	15	99	31	-	-	-	-	409
Clay township	112	31	54	21	6	-	-	-	346
Beaman city	27	4	7	12	4	-	-	-	513
Conrad city	83	27	47	9	-	-	-	-	302
Colfax township	24	-	10	12	-	-	-	2	511
Holland city	9	-	6	3	-	-	-	-	431
Fairfield township	30	2	22	4	2	-	-	-	438
Felix township	14	-	9	5	-	-	-	-	430
German township	9	-	-	6	-	-	3	-	545
Grant township	83	11	62	10	-	-	-	-	380
Dike city	71	11	52	8	-	-	-	-	370
Lincoln township	6	-	6	-	-	-	-	-	425
Melrose township	10	4	6	-	-	-	-	-	267
Palermo township	210	35	114	56	5	-	-	-	346
Grundy Center city	205	35	114	51	5	-	-	-	343
Pleasant Valley township	11	-	8	-	-	-	3	-	358
Shiloh township	63	23	34	6	-	-	-	-	310
Wellsburg city	47	21	23	3	-	-	-	-	281
Washington township	7	-	7	-	-	-	-	-	406
Morrison city	3	-	3	-	-	-	-	-	275
Guthrie County	651	125	376	119	22	9	-	-	389
Baker township	-	-	-	-	-	-	-	-	-
Guthrie Center city (part)	-	-	-	-	-	-	-	-	-
Bear Grove township	10	-	10	-	-	-	-	-	300
Beaver township	32	17	8	5	2	-	-	-	240
Menlo city	19	17	2	-	-	-	-	-	188
Cass township	149	19	84	27	12	7	-	-	419
Panora city	112	12	65	26	9	-	-	-	423
Yale city (part)	24	7	16	1	-	-	-	-	292
Dodge township	28	7	21	-	-	-	-	-	279
Bagley city	22	7	15	-	-	-	-	-	267
Grant township	5	-	5	-	-	-	-	-	425
Adair city (part)	-	-	-	-	-	-	-	-	-
Highland township	51	28	23	-	-	-	-	-	225
Bayard city	51	28	23	-	-	-	-	-	225
Jackson township	10	6	-	4	-	-	-	-	242
Orange township	-	-	-	-	-	-	-	-	-
Coon Rapids city (part)	-	-	-	-	-	-	-	-	-
Penn township	5	5	-	-	-	-	-	-	175
Richland township	50	11	39	-	-	-	-	-	337
Jamaica city	48	9	39	-	-	-	-	-	339
Yale city (part)	2	2	-	-	-	-	-	-	175
Seely township	-	-	-	-	-	-	-	-	-
Stuart township	116	11	54	43	8	-	-	-	478
Stuart city (part)	116	11	54	43	8	-	-	-	478
Thompson township	32	6	26	-	-	-	-	-	400
Casey city (part)	29	6	23	-	-	-	-	-	419
Union township	5	-	5	-	-	-	-	-	375
Valley township	158	15	101	40	-	2	-	-	417
Guthrie Center city (part)	157	15	100	40	-	2	-	-	418
Victory township	-	-	-	-	-	-	-	-	-
Guthrie Center city (part)	-	-	-	-	-	-	-	-	-
Hamilton County	1 447	167	837	389	51	2	1	-	422
Blairsburg township	15	4	7	4	-	-	-	-	435
Blairsburg city	13	2	7	4	-	-	-	-	445
Cass township	25	-	25	-	-	-	-	-	431
Clear Lake township	50	5	23	19	1	2	-	-	375
Stanhope city	45	5	23	14	1	2	-	-	343
Ellsworth township	24	5	-	19	-	-	-	-	532
Randall city	5	-	-	5	-	-	-	-	542
Freedom township	-	-	-	-	-	-	-	-	-
Fremont township	-	-	-	-	-	-	-	-	-
Hamilton township	-	-	-	-	-	-	-	-	-
Independence township	15	3	6	6	-	-	-	-	381
Kamrar city	15	3	6	6	-	-	-	-	381
Liberty township	19	-	11	8	-	-	-	-	481
Lincoln township	66	7	33	26	-	-	-	-	471
Ellsworth city (part)	58	7	33	18	-	-	-	-	454

Table 29. **Gross Rent: 2000**—Con.

[Data based on a sample (except Tables 65-68). For information on confidentiality protection, coverage, sampling error, and nonsampling error, see Appendix G. For location of definitions, see "How to Use This Census Report"]

State County County Subdivision Place	Specified renter-occupied housing units paying cash rent	Gross rent							
		Less than $250	$250 to $499	$500 to $749	$750 to $999	$1,000 to $1,499	$1,500 to $1,999	$2,000 or more	Median (dollars)
Hamilton County—Con.									
Lyon township	90	5	38	38	9	-	-	-	508
Ellsworth city (part)	2	-	1	1	-	-	-	-	425
Jewell Junction city	88	5	37	37	9	-	-	-	509
Marion township	72	11	41	16	4	-	-	-	350
Stratford city (part)	60	9	41	6	4	-	-	-	317
Rose Grove township	8	-	5	3	-	-	-	-	390
Scott township	5	-	5	-	-	-	-	-	325
Webster township	12	-	4	4	4	-	-	-	650
Webster City city	1 000	110	621	236	33	-	-	-	413
Williams township	46	17	18	10	-	-	1	-	370
Williams city	41	14	16	10	-	-	1	-	375
Hancock County	747	110	513	112	-	-	-	12	353
Amsterdam township	58	16	38	4	-	-	-	-	296
Kanawha city	45	16	25	4	-	-	-	-	273
Avery township	14	-	7	7	-	-	-	-	425
Goodell city (part)	9	-	7	2	-	-	-	-	295
Bingham township	13	2	11	-	-	-	-	-	295
Woden city	11	2	9	-	-	-	-	-	285
Boone township	9	-	9	-	-	-	-	-	288
Corwith city (part)	3	-	3	-	-	-	-	-	325
Britt township	155	35	116	4	-	-	-	-	355
Britt city	155	35	116	4	-	-	-	-	355
Concord township	246	27	173	46	-	-	-	-	365
Garner city (part)	241	27	171	43	-	-	-	-	361
Crystal township	29	5	24	-	-	-	-	-	325
Crystal Lake city	21	5	16	-	-	-	-	-	314
Ell township	84	8	54	22	-	-	-	-	371
Garner city (part)	-	-	-	-	-	-	-	-	-
Klemme city	67	8	37	22	-	-	-	-	371
Ellington township	17	-	17	-	-	-	-	-	411
Forest City city (part)	-	-	-	-	-	-	-	-	-
Erin township	16	-	5	11	-	-	-	-	525
Garfield township	7	-	7	-	-	-	-	-	375
Liberty township	7	-	-	7	-	-	-	-	625
Madison township	42	-	30	-	-	-	-	12	371
Forest City city (part)	12	-	12	-	-	-	-	-	375
Magor township	22	16	6	-	-	-	-	-	229
Corwith city (part)	20	16	4	-	-	-	-	-	225
Orthel township	20	1	14	5	-	-	-	-	422
Twin Lake township	8	-	2	6	-	-	-	-	517
Goodell city (part)	-	-	-	-	-	-	-	-	-
Hardin County	1 601	273	891	345	72	10	8	2	403
Alden township	97	23	53	15	2	2	2	-	335
Alden city	59	11	34	12	2	-	-	-	342
Buckeye township	5	1	4	-	-	-	-	-	338
Buckeye city	5	1	4	-	-	-	-	-	338
Clay township	49	15	24	10	-	-	-	-	354
Steamboat Rock city	37	12	15	10	-	-	-	-	356
Concord township	12	-	4	8	-	-	-	-	575
Eldora city	328	56	179	93	-	-	-	-	385
Eldora township	12	-	12	-	-	-	-	-	383
Ellis township	20	-	3	17	-	-	-	-	571
Etna township	129	23	93	7	2	2	-	2	366
Ackley city (part)	127	23	91	7	2	2	-	2	368
Grant township	8	-	8	-	-	-	-	-	425
Hardin township	693	114	356	151	60	6	6	-	437
Iowa Falls city	668	114	338	144	60	6	6	-	435
Jackson township	21	2	19	-	-	-	-	-	367
Owasa city	2	-	2	-	-	-	-	-	375
Pleasant township	17	-	17	-	-	-	-	-	289
Providence township	26	8	16	2	-	-	-	-	292
New Providence city	20	8	12	-	-	-	-	-	267
Sherman township	65	11	29	21	4	-	-	-	425
Radcliffe city	46	11	18	17	-	-	-	-	417
Tipton township	62	8	44	6	4	-	-	-	338
Hubbard city	53	8	39	6	-	-	-	-	327
Union township	57	12	30	15	-	-	-	-	398
Union city	44	12	21	11	-	-	-	-	400
Whitten city	6	-	2	4	-	-	-	-	613
Harrison County	1 136	210	587	274	50	13	2	-	418
Allen township	9	5	4	-	-	-	-	-	245
Boyer township	188	47	114	27	-	-	-	-	358
Woodbine city	174	44	106	24	-	-	-	-	361
Calhoun township	12	-	6	6	-	-	-	-	475
Cass township	7	-	7	-	-	-	-	-	275
Cincinnati township	13	-	13	-	-	-	-	-	375
Clay township	-	-	-	-	-	-	-	-	-
Douglas township	12	-	5	7	-	-	-	-	567
Harrison township	118	30	63	25	-	-	-	-	404
Dunlap city	109	30	54	25	-	-	-	-	401
Jackson township	29	7	15	7	-	-	-	-	445
Pisgah city	27	7	13	7	-	-	-	-	435
Jefferson township	157	27	83	37	8	-	2	-	398
Logan city	135	27	63	35	8	-	2	-	410
La Grange township	-	-	-	-	-	-	-	-	-
Lincoln township	4	-	-	4	-	-	-	-	525
Little Sioux township	26	7	7	9	3	-	-	-	425
Little Sioux city	16	7	7	2	-	-	-	-	275
Magnolia township	15	-	12	2	1	-	-	-	422
Magnolia city	3	-	1	2	-	-	-	-	563
Morgan township	38	5	25	8	-	-	-	-	417
Mondamin city	36	5	23	8	-	-	-	-	413
Raglan township	11	-	11	-	-	-	-	-	358
St. John township	425	71	182	123	36	13	-	-	466
Missouri Valley city	394	71	170	104	36	13	-	-	458

Table 29. **Gross Rent: 2000**—Con.

[Data based on a sample (except Tables 65-68). For information on confidentiality protection, coverage, sampling error, and nonsampling error, see Appendix G. For location of definitions, see "How to Use This Census Report"]

State County County Subdivision Place	Specified renter-occupied housing units paying cash rent	Gross rent							
		Less than $250	$250 to $499	$500 to $749	$750 to $999	$1,000 to $1,499	$1,500 to $1,999	$2,000 or more	Median (dollars)
Harrison County—Con.									
Taylor township	19	11	8	-	-	-	-	-	213
Modale city	19	11	8	-	-	-	-	-	213
Union township	10	-	10	-	-	-	-	-	425
Washington township	43	-	22	19	2	-	-	-	498
Persia city	29	-	16	11	2	-	-	-	489
Henry County	1 816	302	884	580	38	6	6	-	428
Baltimore township	21	-	11	10	-	-	-	-	348
Canaan township	33	-	16	11	6	-	-	-	604
Mount Union city	10	-	4	6	-	-	-	-	625
Center township	87	-	19	68	-	-	-	-	536
Jackson township	-	-	-	-	-	-	-	-	-
Jefferson township	115	25	54	36	-	-	-	-	421
Coppock city (part)	-	-	-	-	-	-	-	-	-
Wayland city	82	25	31	26	-	-	-	-	350
Marion township	11	-	-	11	-	-	-	-	575
Mount Pleasant city	1 016	198	509	275	28	6	-	-	412
New London township	200	19	94	85	2	-	-	-	476
New London city	183	19	88	74	2	-	-	-	471
Salem township	79	20	42	17	-	-	-	-	376
Hillsboro city	12	-	7	5	-	-	-	-	425
Salem city	47	13	24	10	-	-	-	-	389
Scott township	121	22	79	20	-	-	-	-	373
Winfield city	112	22	73	17	-	-	-	-	365
Tippecanoe township	27	2	7	18	-	-	-	-	528
Rome city	11	2	5	4	-	-	-	-	385
Westwood city	-	-	-	-	-	-	-	-	-
Trenton township	36	-	19	11	-	-	6	-	492
Wayne township	70	16	34	18	2	-	-	-	397
Olds city	49	8	26	13	2	-	-	-	423
Howard County	630	133	432	56	-	6	-	3	333
Afton township	42	14	21	4	-	-	-	3	317
Elma city (part)	33	9	17	4	-	-	-	3	335
Albion township	7	-	7	-	-	-	-	-	375
Chester township	12	5	7	-	-	-	-	-	313
Chester city	12	5	7	-	-	-	-	-	313
Forest City township	37	22	15	-	-	-	-	-	234
Lime Springs city	30	15	15	-	-	-	-	-	250
Howard township	24	9	15	-	-	-	-	-	271
Elma city (part)	17	2	15	-	-	-	-	-	296
Howard Center township	5	-	-	5	-	-	-	-	525
Jamestown township	49	14	35	-	-	-	-	-	304
Riceville city (part)	31	9	22	-	-	-	-	-	304
New Oregon township	43	20	19	4	-	-	-	-	256
Protivin city (part)	30	14	12	4	-	-	-	-	260
Oak Dale township	-	-	-	-	-	-	-	-	-
Paris township	11	-	11	-	-	-	-	-	404
Saratoga township	25	6	15	4	-	-	-	-	286
Vernon Springs township	375	43	287	39	-	6	-	-	362
Cresco city	358	43	270	39	-	6	-	-	359
Humboldt County	803	195	481	119	6	2	-	-	362
Avery township	8	5	3	-	-	-	-	-	240
Bradgate city	8	5	3	-	-	-	-	-	240
Gilmore City city (part)	-	-	-	-	-	-	-	-	-
Beaver township	10	2	4	4	-	-	-	-	488
Corinth township	34	5	16	13	-	-	-	-	367
Dakota City city	63	2	44	17	-	-	-	-	424
Delana township	35	10	20	3	-	2	-	-	292
Bode city	28	10	16	-	-	2	-	-	272
Grove township	10	-	9	1	-	-	-	-	417
Humboldt city	505	141	312	46	6	-	-	-	347
Humboldt township	29	13	11	5	-	-	-	-	275
Livermore city	19	13	3	3	-	-	-	-	215
Lu Verne city (part)	-	-	-	-	-	-	-	-	-
Lake township	4	-	4	-	-	-	-	-	425
Hardy city	-	-	-	-	-	-	-	-	-
Norway township	6	2	1	3	-	-	-	-	400
Thor city	6	2	1	3	-	-	-	-	400
Rutland township	13	-	6	7	-	-	-	-	513
Rutland city	13	-	6	7	-	-	-	-	513
Vernon township	22	3	11	8	-	-	-	-	433
Lu Verne city (part)	2	-	2	-	-	-	-	-	425
Renwick city	13	3	4	6	-	-	-	-	475
Wacousta township	22	2	17	3	-	-	-	-	345
Ottosen city	2	-	2	-	-	-	-	-	325
Weaver township	42	10	23	9	-	-	-	-	322
Gilmore City city (part)	30	10	18	2	-	-	-	-	286
Pioneer city	-	-	-	-	-	-	-	-	-
Ida County	601	156	355	84	4	-	2	-	338
Battle township	19	6	7	6	-	-	-	-	415
Blaine township	29	10	15	4	-	-	-	-	321
Arthur city	23	10	9	4	-	-	-	-	288
Corwin township	294	76	180	34	4	-	-	-	331
Ida Grove city	277	76	168	29	4	-	-	-	329
Douglas township	11	-	11	-	-	-	-	-	422
Galva township	14	7	5	2	-	-	-	-	250
Galva city	14	7	5	2	-	-	-	-	250
Garfield township	7	-	-	7	-	-	-	-	525
Grant township	-	-	-	-	-	-	-	-	-
Griggs township	135	42	80	13	-	-	-	-	343
Holstein city	124	42	69	13	-	-	-	-	344
Hayes township	4	-	2	2	-	-	-	-	475
Logan township	10	-	4	6	-	-	-	-	517

Table 29. **Gross Rent: 2000**—Con.

[Data based on a sample (except Tables 65-68). For information on confidentiality protection, coverage, sampling error, and nonsampling error, see Appendix G. For location of definitions, see "How to Use This Census Report"]

State County County Subdivision Place	Specified renter-occupied housing units paying cash rent	Gross rent							
		Less than $250	$250 to $499	$500 to $749	$750 to $999	$1,000 to $1,499	$1,500 to $1,999	$2,000 or more	Median (dollars)
Ida County—Con.									
Maple township	64	15	42	5	-	-	2	-	327
Battle Creek city	64	15	42	5	-	-	2	-	327
Silver Creek township	14	-	9	5	-	-	-	-	339
Iowa County	1 070	129	714	223	2	2	-	-	412
Dayton township	3	-	2	1	-	-	-	-	338
English township	90	17	49	22	-	2	-	-	382
Millersburg city	18	4	13	1	-	-	-	-	417
North English city (part)	59	13	33	13	-	-	-	-	365
Fillmore township	35	-	28	7	-	-	-	-	426
Parnell city	14	-	12	2	-	-	-	-	431
Greene township	10	-	5	5	-	-	-	-	500
Hartford township	93	21	46	24	2	-	-	-	340
Ladora city (part)	17	2	9	4	2	-	-	-	336
Victor city (part)	68	19	35	14	-	-	-	-	300
Hilton township	26	-	19	7	-	-	-	-	477
Williamsburg city (part)	-	-	-	-	-	-	-	-	-
Honey Creek township	12	4	5	3	-	-	-	-	420
Iowa township	33	-	29	4	-	-	-	-	411
Lenox township	98	-	73	25	-	-	-	-	465
Lincoln township	13	-	8	5	-	-	-	-	385
Marengo township	258	44	172	42	-	-	-	-	383
Marengo city (part)	238	44	152	42	-	-	-	-	389
Pilot township	12	-	12	-	-	-	-	-	350
Sumner township	-	-	-	-	-	-	-	-	-
Ladora city (part)	-	-	-	-	-	-	-	-	-
Troy township	275	27	188	60	-	-	-	-	423
Williamsburg city (part)	265	27	178	60	-	-	-	-	425
Washington township	105	16	71	18	-	-	-	-	409
Marengo city (part)	51	4	43	4	-	-	-	-	382
York township	7	-	7	-	-	-	-	-	375
Jackson County	1 542	272	937	274	54	5	-	-	386
Bellevue township	209	25	138	38	8	-	-	-	405
Bellevue city	190	25	124	33	8	-	-	-	401
Brandon township	7	-	7	-	-	-	-	-	475
Butler township	6	-	6	-	-	-	-	-	425
Fairfield township	11	-	11	-	-	-	-	-	346
Spragueville city (part)	-	-	-	-	-	-	-	-	-
Farmers Creek township	14	-	14	-	-	-	-	-	456
Iowa township	33	10	21	2	-	-	-	-	286
Miles city (part)	29	10	17	2	-	-	-	-	295
Jackson township	10	-	5	5	-	-	-	-	500
Springbrook city	3	-	1	2	-	-	-	-	663
Maquoketa township	323	54	194	70	5	-	-	-	391
Maquoketa city (part)	289	54	170	65	-	-	-	-	386
Monmouth township	26	11	15	-	-	-	-	-	400
Baldwin city	2	-	2	-	-	-	-	-	375
Monmouth city	17	4	13	-	-	-	-	-	453
Otter Creek township	13	-	8	5	-	-	-	-	413
Zwingle city (part)	2	-	-	2	-	-	-	-	525
Perry township	51	13	23	6	9	-	-	-	452
Andrew city	41	9	19	4	9	-	-	-	466
Prairie Springs township	22	2	12	3	5	-	-	-	463
La Motte city (part)	13	2	8	3	-	-	-	-	456
Richland township	23	2	11	7	-	3	-	-	475
La Motte city (part)	8	-	5	3	-	-	-	-	483
South Fork township	579	114	326	113	26	-	-	-	382
Maquoketa city (part)	548	114	307	101	26	-	-	-	379
Tete Des Morts township	10	-	7	3	-	-	-	-	436
St. Donatus city	10	-	7	3	-	-	-	-	436
Union township	76	18	47	10	1	-	-	-	317
Sabula city	68	18	39	10	1	-	-	-	300
Van Buren township	121	19	88	12	-	2	-	-	355
Miles city (part)	2	-	2	-	-	-	-	-	325
Preston city	93	17	66	8	-	2	-	-	343
Spragueville city (part)	7	-	5	2	-	-	-	-	463
Washington township	8	4	4	-	-	-	-	-	325
Jasper County	3 124	434	1 559	961	110	49	11	-	448
Buena Vista township	3	-	-	3	-	-	-	-	575
Newton city (part)	-	-	-	-	-	-	-	-	-
Clear Creek township	2	-	-	2	-	-	-	-	575
Des Moines township	125	14	66	39	3	3	-	-	439
Prairie City city (part)	118	14	59	39	3	3	-	-	443
Elk Creek township	10	-	5	5	-	-	-	-	500
Fairview township	182	16	102	54	10	-	-	-	411
Monroe city	147	16	72	49	10	-	-	-	432
Hickory Grove township	-	-	-	-	-	-	-	-	-
Independence township	145	34	53	56	2	-	-	-	465
Baxter city	133	34	44	53	2	-	-	-	462
Kellogg township	69	2	40	27	-	-	-	-	429
Kellogg city	55	2	27	26	-	-	-	-	446
Lynn Grove township	90	24	44	20	2	-	-	-	409
Lynnville city	27	14	13	-	-	-	-	-	244
Sully city	44	10	15	17	2	-	-	-	442
Malaka township	12	-	-	12	-	-	-	-	525
Mariposa township	-	-	-	-	-	-	-	-	-
Mound Prairie township	12	6	4	2	-	-	-	-	300
Colfax city (part)	-	-	-	-	-	-	-	-	-
Prairie City city (part)	2	-	-	2	-	-	-	-	525
Newton township	2 109	305	1 068	606	73	46	11	-	450
Lambs Grove city	4	-	2	2	-	-	-	-	550
Newton city (part)	1 980	305	988	561	73	42	11	-	444
Palo Alto township	51	-	31	20	-	-	-	-	473
Newton city (part)	36	-	23	13	-	-	-	-	458
Reasnor city	8	-	8	-	-	-	-	-	425
Poweshiek township	32	2	12	18	-	-	-	-	570

Table 29. **Gross Rent: 2000**—Con.

[Data based on a sample (except Tables 65-68). For information on confidentiality protection, coverage, sampling error, and nonsampling error, see Appendix G. For location of definitions, see "How to Use This Census Report"]

State County County Subdivision Place	Specified renter-occupied housing units paying cash rent	Gross rent							
		Less than $250	$250 to $499	$500 to $749	$750 to $999	$1,000 to $1,499	$1,500 to $1,999	$2,000 or more	Median (dollars)
Jasper County—Con.									
Poweshiek township—Con.									
Mingo city	15	2	4	9	-	-	-	-	575
Valeria city	4	-	-	4	-	-	-	-	600
Richland township	20	-	12	4	4	-	-	-	475
Rock Creek township	26	-	18	6	2	-	-	-	286
Oakland Acres city	2	-	-	-	2	-	-	-	850
Sherman township	12	2	4	6	-	-	-	-	500
Washington township	224	29	100	81	14	-	-	-	467
Colfax city (part)	177	9	88	66	14	-	-	-	481
Mitchellville city (part)	-	-	-	-	-	-	-	-	-
Jefferson County	1 856	226	1 049	424	84	54	7	12	426
Black Hawk township	35	-	21	14	-	-	-	-	428
Buchanan township	23	-	18	-	-	5	-	-	420
Cedar township	24	-	12	5	-	7	-	-	475
Center township	73	-	27	14	13	7	-	12	718
Des Moines township	12	-	12	-	-	-	-	-	400
Fairfield city	1 489	200	817	361	69	35	7	-	428
Liberty township	36	2	19	15	-	-	-	-	463
Libertyville city	30	2	17	11	-	-	-	-	450
Lockridge township	22	-	18	3	1	-	-	-	425
Lockridge city	15	-	11	3	1	-	-	-	406
Locust Grove township	53	5	41	6	1	-	-	-	370
Batavia city	29	5	17	6	1	-	-	-	354
Penn township	31	7	21	3	-	-	-	-	356
Pleasant Plain city	4	-	4	-	-	-	-	-	400
Polk township	37	12	22	3	-	-	-	-	408
Packwood city	31	12	17	2	-	-	-	-	331
Round Prairie township	12	-	12	-	-	-	-	-	407
Walnut township	9	-	9	-	-	-	-	-	468
Coppock city (part)	2	-	2	-	-	-	-	-	275
Johnson County	18 187	736	5 685	7 659	2 685	1 240	114	68	564
Big Grove township	107	-	44	42	15	6	-	-	532
Solon city	91	-	38	37	14	2	-	-	534
Cedar township	14	-	14	-	-	-	-	-	371
Clear Creek township	588	17	130	359	82	-	-	-	571
Coralville city (part)	430	17	80	275	58	-	-	-	568
North Liberty city (part)	-	-	-	-	-	-	-	-	-
Tiffin city	139	-	40	75	24	-	-	-	588
East Lucas township	40	-	16	7	7	10	-	-	600
Fremont township	111	8	48	49	6	-	-	-	499
Lone Tree city	95	6	43	40	6	-	-	-	495
Graham township	9	-	-	-	9	-	-	-	850
Hardin township	-	-	-	-	-	-	-	-	-
Iowa City city	13 142	589	4 121	5 039	2 179	1 032	114	68	572
Jefferson township	71	-	30	34	7	-	-	-	518
Shueyville city	7	-	-	5	2	-	-	-	613
Swisher city	43	-	13	25	5	-	-	-	533
Liberty township	87	-	35	39	11	2	-	-	527
Hills city (part)	67	-	25	29	11	2	-	-	527
Lincoln township	19	-	5	6	8	-	-	-	638
Madison township	27	-	9	9	9	-	-	-	675
North Liberty city (part)	9	-	-	9	-	-	-	-	675
Monroe township	5	-	-	5	-	-	-	-	575
Newport township	16	-	5	5	6	-	-	-	530
Oxford township	67	7	30	19	11	-	-	-	471
Oxford city	44	7	23	12	2	-	-	-	438
Penn township	1 155	24	269	581	209	72	-	-	593
Coralville city (part)	493	6	111	185	128	63	-	-	666
North Liberty city (part)	620	18	131	381	81	9	-	-	551
Pleasant Valley township	5	2	-	3	-	-	-	-	558
Scott township	44	6	22	16	-	-	-	-	463
West Branch city (part)	-	-	-	-	-	-	-	-	-
Sharon township	70	18	33	19	-	-	-	-	320
Union township	41	-	8	-	20	13	-	-	863
Washington township	43	-	26	7	-	10	-	-	486
West Lucas township	2 526	65	840	1 420	106	95	-	-	546
Coralville city (part)	2 287	57	752	1 311	94	73	-	-	550
Hills city (part)	-	-	-	-	-	-	-	-	-
University Heights city	165	8	69	56	10	22	-	-	507
Jones County	1 417	219	776	386	8	10	6	12	416
Cass township	22	-	17	5	-	-	-	-	425
Anamosa city (part)	-	-	-	-	-	-	-	-	-
Castle Grove township	5	-	-	5	-	-	-	-	525
Clay township	11	-	11	-	-	-	-	-	425
Fairview township	558	85	272	195	-	-	6	-	418
Anamosa city (part)	511	83	259	163	-	-	6	-	406
Greenfield township	21	-	10	9	2	-	-	-	513
Martelle city	12	-	5	7	-	-	-	-	525
Morley city (part)	-	-	-	-	-	-	-	-	-
Hale township	19	-	15	4	-	-	-	-	461
Jackson township	14	-	4	10	-	-	-	-	550
Lovell township	471	95	275	95	-	6	-	-	401
Monticello city	453	95	269	83	-	6	-	-	396
Madison township	32	7	16	2	-	-	-	7	433
Center Junction city	2	2	-	-	-	-	-	-	225
Onslow city (part)	15	5	8	2	-	-	-	-	342
Oxford township	53	11	23	13	6	-	-	-	403
Oxford Junction city	41	11	23	7	-	-	-	-	319
Richland township	36	4	15	13	-	4	-	-	440
Cascade city (part)	11	4	3	-	-	4	-	-	325
Rome township	76	7	44	23	-	-	-	2	425
Morley city (part)	9	-	5	2	-	-	-	2	442
Olin city	56	7	34	15	-	-	-	-	394
Scotch Grove township	11	-	11	-	-	-	-	-	396
Washington township	6	-	6	-	-	-	-	-	475

Table 29. **Gross Rent: 2000**—Con.

[Data based on a sample (except Tables 65-68). For information on confidentiality protection, coverage, sampling error, and nonsampling error, see Appendix G. For location of definitions, see "How to Use This Census Report"]

State County County Subdivision Place	Specified renter-occupied housing units paying cash rent	Gross rent							
		Less than $250	$250 to $499	$500 to $749	$750 to $999	$1,000 to $1,499	$1,500 to $1,999	$2,000 or more	Median (dollars)
Jones County—Con.									
Washington township—Con.									
Cascade city (part)	-	-	-	-	-	-	-	-	-
Wayne township	8	-	5	3	-	-	-	-	440
Wyoming township	74	10	52	9	-	-	-	3	372
Onslow city (part)	4	-	1	-	-	-	-	3	2 000+
Wyoming city	57	10	40	7	-	-	-	-	369
Keokuk County	686	166	391	115	9	5	-	-	372
Adams township	12	1	9	2	-	-	-	-	350
Keswick city	12	1	9	2	-	-	-	-	350
Benton township	86	32	44	10	-	-	-	-	300
Hedrick city	79	32	37	10	-	-	-	-	292
Clear Creek township	7	4	3	-	-	-	-	-	194
East Lancaster township	5	-	5	-	-	-	-	-	425
English River township	21	6	8	7	-	-	-	-	456
North English city (part)	-	-	-	-	-	-	-	-	-
South English city	12	4	6	2	-	-	-	-	375
Webster city	2	-	2	-	-	-	-	-	425
Jackson township	14	7	5	2	-	-	-	-	250
Ollie city	14	7	5	2	-	-	-	-	250
Lafayette township	102	16	59	27	-	-	-	-	398
Harper city	11	2	8	1	-	-	-	-	408
Keota city	64	9	34	21	-	-	-	-	414
Liberty township	14	4	10	-	-	-	-	-	350
Kinross city	5	-	5	-	-	-	-	-	458
Plank township	8	-	4	4	-	-	-	-	425
Sigourney city (part)	-	-	-	-	-	-	-	-	-
Prairie township	19	3	13	3	-	-	-	-	454
Gibson city	9	3	3	3	-	-	-	-	475
Thornburg city	6	-	6	-	-	-	-	-	325
Richland township	55	8	28	12	7	-	-	-	425
Richland city	51	4	28	12	7	-	-	-	439
Sigourney township	208	37	131	35	-	5	-	-	396
Sigourney city (part)	202	37	125	35	-	5	-	-	402
Steady Run township	14	9	3	-	2	-	-	-	233
Martinsburg city	3	3	-	-	-	-	-	-	175
Van Buren township	10	4	6	-	-	-	-	-	458
Warren township	61	22	29	10	-	-	-	-	297
Delta city	32	22	7	3	-	-	-	-	200
Washington township	42	10	29	3	-	-	-	-	325
What Cheer city	42	10	29	3	-	-	-	-	325
West Lancaster township	8	3	5	-	-	-	-	-	360
Hayesville city	3	3	-	-	-	-	-	-	225
Kossuth County	1 131	271	743	109	8	-	-	-	347
Algona city	591	126	394	65	6	-	-	-	378
Buffalo township	31	7	19	5	-	-	-	-	323
Titonka city	27	7	15	5	-	-	-	-	318
Burt township	54	7	41	6	-	-	-	-	346
Burt city	42	7	33	2	-	-	-	-	331
Lone Rock city (part)	-	-	-	-	-	-	-	-	-
Cresco township	35	5	20	10	-	-	-	-	331
Eagle township	13	8	-	5	-	-	-	-	241
Fenton township	31	8	19	4	-	-	-	-	402
Fenton city	10	8	2	-	-	-	-	-	225
Lone Rock city (part)	6	-	4	2	-	-	-	-	438
Garfield township	4	2	2	-	-	-	-	-	250
West Bend city (part)	2	-	2	-	-	-	-	-	275
German township	3	-	3	-	-	-	-	-	375
Grant township	10	3	7	-	-	-	-	-	275
Greenwood township	67	35	32	-	-	-	-	-	245
Bancroft city	59	33	26	-	-	-	-	-	237
Harrison township	69	24	45	-	-	-	-	-	313
Swea City city	52	10	42	-	-	-	-	-	343
Hebron township	-	-	-	-	-	-	-	-	-
Irvington township	7	-	7	-	-	-	-	-	475
Ledyard township	21	11	10	-	-	-	-	-	246
Lakota city	11	9	2	-	-	-	-	-	215
Ledyard city	3	2	1	-	-	-	-	-	238
Lincoln township	-	-	-	-	-	-	-	-	-
Lotts Creek township	3	-	2	1	-	-	-	-	288
Lu Verne township	26	6	18	2	-	-	-	-	325
Lu Verne city (part)	16	-	16	-	-	-	-	-	360
Plum Creek township	15	4	11	-	-	-	-	-	388
Portland township	6	-	6	-	-	-	-	-	363
Prairie township	11	2	7	-	2	-	-	-	415
Wesley city (part)	-	-	-	-	-	-	-	-	-
Ramsey township	-	-	-	-	-	-	-	-	-
Riverdale township	18	-	18	-	-	-	-	-	360
Seneca township	17	2	13	2	-	-	-	-	304
Sherman township	8	4	4	-	-	-	-	-	250
Springfield township	-	-	-	-	-	-	-	-	-
Swea township	5	-	5	-	-	-	-	-	408
Union township	11	-	10	1	-	-	-	-	313
Wesley township	27	4	23	-	-	-	-	-	293
Wesley city (part)	19	4	15	-	-	-	-	-	275
Whittemore township	48	13	27	8	-	-	-	-	296
Whittemore city	36	5	27	4	-	-	-	-	305
Lee County	3 323	546	1 935	723	79	20	20	-	398
Cedar township	23	6	13	4	-	-	-	-	384
Houghton city (part)	8	6	2	-	-	-	-	-	217
Charleston township	59	11	46	2	-	-	-	-	419
Donnellson city (part)	31	11	18	2	-	-	-	-	325
Denmark township	28	3	8	11	6	-	-	-	519
Des Moines township	10	5	5	-	-	-	-	-	200
Franklin township	92	7	47	38	-	-	-	-	469
Donnellson city (part)	83	7	45	31	-	-	-	-	460

Table 29. **Gross Rent: 2000**—Con.

[Data based on a sample (except Tables 65-68). For information on confidentiality protection, coverage, sampling error, and nonsampling error, see Appendix G. For location of definitions, see "How to Use This Census Report"]

State County County Subdivision Place	Specified renter-occupied housing units paying cash rent	Gross rent							
		Less than $250	$250 to $499	$500 to $749	$750 to $999	$1,000 to $1,499	$1,500 to $1,999	$2,000 or more	Median (dollars)
Lee County—Con.									
Franklin township—Con.									
Franklin city	-	-	-	-	-	-	-	-	-
Green Bay township	17	-	5	12	-	-	-	-	529
Harrison township	-	-	-	-	-	-	-	-	-
Jackson township	33	-	28	5	-	-	-	-	389
Jefferson township	106	19	49	9	29	-	-	-	453
Fort Madison city (part)	57	19	-	9	29	-	-	-	751
Keokuk city	1 416	350	741	300	25	-	-	-	381
Madison township	1 260	96	825	284	15	20	20	-	411
Fort Madison city (part)	1 260	96	825	284	15	20	20	-	411
Marion township	32	5	19	8	-	-	-	-	389
Houghton city (part)	-	-	-	-	-	-	-	-	-
St. Paul city	9	5	2	2	-	-	-	-	242
Montrose township	109	18	66	25	-	-	-	-	380
Montrose city	78	18	41	19	-	-	-	-	350
Pleasant Ridge township	-	-	-	-	-	-	-	-	-
Van Buren township	-	-	-	-	-	-	-	-	-
Washington township	43	14	12	17	-	-	-	-	455
Fort Madison city (part)	14	14	-	-	-	-	-	-	156
West Point township	95	12	71	8	4	-	-	-	390
West Point city	89	12	69	4	4	-	-	-	381
Linn County	19 867	1 523	7 960	7 989	1 822	462	92	19	510
Bertram township	90	-	36	37	11	6	-	-	528
Bertram city	3	-	-	3	-	-	-	-	525
Boulder township	19	-	2	17	-	-	-	-	529
Prairieburg city	2	-	-	2	-	-	-	-	525
Brown township	107	21	64	20	2	-	-	-	386
Springville city	96	21	56	17	2	-	-	-	392
Buffalo township	25	-	25	-	-	-	-	-	419
Cedar Rapids city	14 966	1 210	5 543	6 415	1 383	334	74	7	521
Clinton township	62	-	9	44	9	-	-	-	610
College township	6	-	-	-	6	-	-	-	950
Ely city (part)	-	-	-	-	-	-	-	-	-
Fairfax township	58	9	11	28	2	8	-	-	585
Fairfax city	38	9	11	16	2	-	-	-	490
Walford city (part)	-	-	-	-	-	-	-	-	-
Fayette township	33	4	14	6	9	-	-	-	413
Palo city	25	4	6	6	9	-	-	-	563
Franklin township	444	49	186	174	32	3	-	-	490
Lisbon city	179	35	65	66	13	-	-	-	465
Mount Vernon city	236	14	111	91	17	3	-	-	493
Grant township	66	14	39	10	3	-	-	-	379
Walker city	45	7	28	10	-	-	-	-	415
Jackson township	55	8	29	18	-	-	-	-	446
Central City city (part)	-	-	-	-	-	-	-	-	-
Coggon city	41	8	15	18	-	-	-	-	442
Linn township	16	-	4	8	-	4	-	-	650
Maine township	117	26	52	36	3	-	-	-	398
Central City city (part)	105	26	46	30	3	-	-	-	378
Marion township	2 270	117	1 281	507	253	94	18	-	459
Marion city	2 221	117	1 258	501	233	94	18	-	456
Robins city (part)	-	-	-	-	-	-	-	-	-
Monroe township	1 153	7	516	511	94	13	-	12	514
Hiawatha city	1 108	-	497	500	86	13	-	12	515
Robins city (part)	18	4	-	11	3	-	-	-	575
Otter Creek township	47	2	27	15	3	-	-	-	469
Alburnett city	35	2	19	11	3	-	-	-	465
Putnam township	143	17	29	94	3	-	-	-	565
Ely city (part)	122	8	20	94	-	-	-	-	572
Spring Grove township	42	-	26	16	-	-	-	-	425
Washington township	148	39	67	33	9	-	-	-	400
Center Point city	146	39	65	33	9	-	-	-	402
Louisa County	787	127	458	189	9	-	-	4	419
Columbus City township	302	61	179	51	7	-	-	4	394
Columbus City city	11	-	7	2	2	-	-	-	425
Columbus Junction city	253	61	143	42	5	-	-	2	385
Cotter city	2	-	2	-	-	-	-	-	475
Concord township	29	-	23	6	-	-	-	-	431
Fredonia city	11	-	9	2	-	-	-	-	419
Eliot township	33	5	22	6	-	-	-	-	419
Oakville city	26	5	15	6	-	-	-	-	410
Elm Grove township	5	-	3	2	-	-	-	-	425
Grandview township	96	9	60	27	-	-	-	-	426
Grandview city	54	7	30	17	-	-	-	-	400
Letts city	25	2	13	10	-	-	-	-	469
Jefferson township	12	-	7	5	-	-	-	-	293
Marshall township	16	2	11	3	-	-	-	-	427
Morning Sun township	65	7	41	15	2	-	-	-	398
Morning Sun city	56	5	34	15	2	-	-	-	400
Oakland township	-	-	-	-	-	-	-	-	-
Port Louisa township	23	-	14	9	-	-	-	-	482
Union township	-	-	-	-	-	-	-	-	-
Wapello township	206	43	98	65	-	-	-	-	445
Wapello city	197	43	89	65	-	-	-	-	447
Lucas County	665	208	352	101	4	-	-	-	326
Benton township	1	-	-	1	-	-	-	-	575
Cedar township	7	4	3	-	-	-	-	-	238
Chariton city	513	182	274	57	-	-	-	-	319
English township	21	2	6	13	-	-	-	-	514
Williamson city	12	2	6	4	-	-	-	-	325
Jackson township	24	2	6	16	-	-	-	-	554
Lucas city	7	-	4	3	-	-	-	-	338
Liberty township	11	7	-	-	4	-	-	-	139
Lincoln township	4	-	2	2	-	-	-	-	500
Otter Creek township	6	-	-	6	-	-	-	-	625

Table 29. **Gross Rent: 2000**—Con.

[Data based on a sample (except Tables 65-68). For information on confidentiality protection, coverage, sampling error, and nonsampling error, see Appendix G. For location of definitions, see "How to Use This Census Report"]

State County County Subdivision Place	Specified renter-occupied housing units paying cash rent	Gross rent							
		Less than $250	$250 to $499	$500 to $749	$750 to $999	$1,000 to $1,499	$1,500 to $1,999	$2,000 or more	Median (dollars)
Lucas County—Con.									
Pleasant township	11	-	11	-	-	-	-	-	275
Union township	3	-	3	-	-	-	-	-	425
Derby city	3	-	3	-	-	-	-	-	425
Warren township	8	-	8	-	-	-	-	-	290
Washington township	50	11	33	6	-	-	-	-	319
Russell city	40	10	26	4	-	-	-	-	314
Whitebreast township	6	-	6	-	-	-	-	-	475
Lyon County	511	109	321	60	19	2	-	-	350
Allison township	-	-	-	-	-	-	-	-	-
Lester city (part)	-	-	-	-	-	-	-	-	-
Centennial township	6	-	-	6	-	-	-	-	575
Cleveland township	-	-	-	-	-	-	-	-	-
Dale township	-	-	-	-	-	-	-	-	-
Doon township	31	8	21	2	-	-	-	-	297
Alvord city	7	-	7	-	-	-	-	-	465
Doon city	22	8	12	2	-	-	-	-	275
Elgin township	26	4	20	2	-	-	-	-	325
Little Rock city	22	4	16	2	-	-	-	-	294
Garfield township	-	-	-	-	-	-	-	-	-
Grant township	-	-	-	-	-	-	-	-	-
Larchwood township	48	4	35	9	-	-	-	-	419
Larchwood city	43	2	32	9	-	-	-	-	427
Lester city (part)	5	2	3	-	-	-	-	-	258
Liberal township	18	2	12	-	4	-	-	-	388
George city (part)	6	2	4	-	-	-	-	-	363
Logan township	22	-	22	-	-	-	-	-	287
Lyon township	-	-	-	-	-	-	-	-	-
Midland township	8	-	8	-	-	-	-	-	333
Richland township	46	9	24	8	3	2	-	-	345
Inwood city	46	9	24	8	3	2	-	-	345
Riverside township	25	9	10	-	6	-	-	-	335
Rock Rapids city (part)	25	9	10	-	6	-	-	-	335
Rock township	184	68	99	13	4	-	-	-	306
Rock Rapids city (part)	179	68	94	13	4	-	-	-	301
Sioux township	8	-	-	8	-	-	-	-	675
Wheeler township	89	5	70	12	2	-	-	-	402
George city (part)	64	5	53	4	2	-	-	-	383
Madison County	950	178	356	358	46	12	-	-	445
Crawford township	12	-	3	6	-	3	-	-	625
Bevington city (part)	4	-	2	2	-	-	-	-	475
Patterson city	4	-	-	4	-	-	-	-	675
Douglas township	10	-	10	-	-	-	-	-	392
Grand River township	14	3	3	8	-	-	-	-	517
Macksburg city	9	-	3	6	-	-	-	-	525
Jackson township	5	-	5	-	-	-	-	-	275
Jefferson township	17	3	6	8	-	-	-	-	442
Lee township	8	-	-	5	3	-	-	-	690
Lincoln township	46	-	18	28	-	-	-	-	509
Madison township	69	15	35	16	3	-	-	-	408
Earlham city (part)	63	15	29	16	3	-	-	-	414
Monroe township	7	-	-	7	-	-	-	-	575
Ohio township	47	8	21	14	4	-	-	-	406
Truro city	42	8	19	11	4	-	-	-	375
Penn township	50	18	18	10	4	-	-	-	367
Earlham city (part)	38	18	11	6	3	-	-	-	263
Scott township	-	-	-	-	-	-	-	-	-
South township	57	12	22	15	8	-	-	-	438
St. Charles city	51	12	22	15	2	-	-	-	413
Union township	6	-	-	6	-	-	-	-	575
Walnut township	8	-	-	8	-	-	-	-	525
East Peru city	2	-	-	2	-	-	-	-	525
Webster township	5	-	-	5	-	-	-	-	575
Winterset city	589	119	215	222	24	9	-	-	434
Mahaska County	2 126	351	1 067	659	35	14	-	-	420
Adams township	18	6	12	-	-	-	-	-	330
Black Oak township	26	5	13	6	-	2	-	-	375
Leighton city	9	5	2	-	-	2	-	-	195
Cedar township	51	8	36	7	-	-	-	-	372
Fremont city	42	6	31	5	-	-	-	-	368
East Des Moines township	4	-	4	-	-	-	-	-	325
Eddyville city (part)	-	-	-	-	-	-	-	-	-
Garfield township	35	3	22	10	-	-	-	-	418
Beacon city	19	3	6	10	-	-	-	-	554
Harrison township	22	-	12	10	-	-	-	-	483
Eddyville city (part)	15	-	7	8	-	-	-	-	508
Jefferson township	12	-	4	8	-	-	-	-	520
Lincoln township	11	-	-	11	-	-	-	-	546
Madison township	4	-	4	-	-	-	-	-	325
Monroe township	10	5	-	5	-	-	-	-	400
Oskaloosa city	1 578	254	752	525	35	12	-	-	440
Pleasant Grove township	30	5	24	1	-	-	-	-	331
Barnes City city (part)	18	5	12	1	-	-	-	-	333
Prairie township	129	38	71	20	-	-	-	-	318
New Sharon city	118	34	64	20	-	-	-	-	325
Richland township	22	-	15	7	-	-	-	-	425
Scott township	24	16	8	-	-	-	-	-	232
Spring Creek township	111	8	65	38	-	-	-	-	360
Keomah Village city	3	-	-	3	-	-	-	-	625
University Park city	66	-	42	24	-	-	-	-	396
Union township	15	3	8	4	-	-	-	-	406
West Des Moines township	4	-	4	-	-	-	-	-	375
White Oak township	20	-	13	7	-	-	-	-	440
Rose Hill city	13	-	13	-	-	-	-	-	405

Table 29. **Gross Rent: 2000**—Con.

[Data based on a sample (except Tables 65-68). For information on confidentiality protection, coverage, sampling error, and nonsampling error, see Appendix G. For location of definitions, see "How to Use This Census Report"]

State County County Subdivision Place	Specified renter-occupied housing units paying cash rent	Gross rent							
		Less than $250	$250 to $499	$500 to $749	$750 to $999	$1,000 to $1,499	$1,500 to $1,999	$2,000 or more	Median (dollars)
Marion County	2 633	209	1 282	815	205	114	8	-	472
Clay township	52	3	38	9	2	-	-	-	400
Harvey city	29	3	15	9	2	-	-	-	393
Dallas township	63	9	37	17	-	-	-	-	397
Melcher-Dallas city	61	9	37	15	-	-	-	-	391
Franklin township	11	-	11	-	-	-	-	-	331
Indiana township	22	-	17	5	-	-	-	-	400
Knoxville township	1 031	112	595	291	8	25	-	-	423
Knoxville city	926	103	540	259	8	16	-	-	421
Lake Prairie township	1 197	68	422	428	188	83	8	-	540
Pella city	1 118	62	422	376	167	83	8	-	535
Liberty township	53	6	37	10	-	-	-	-	368
Bussey city	35	4	25	6	-	-	-	-	372
Hamilton city	2	2	-	-	-	-	-	-	100-
Marysville city	-	-	-	-	-	-	-	-	-
Pleasant Grove township	173	11	115	34	7	6	-	-	407
Pleasantville city	138	9	94	31	-	4	-	-	400
Swan city	2	2	-	-	-	-	-	-	225
Red Rock township	-	-	-	-	-	-	-	-	-
Summit township	19	-	-	19	-	-	-	-	548
Union township	-	-	-	-	-	-	-	-	-
Washington township	12	-	10	2	-	-	-	-	430
Marshall County	3 628	348	1 857	1 110	212	74	6	21	458
Bangor township	4	-	4	-	-	-	-	-	325
Eden township	23	5	13	5	-	-	-	-	344
Rhodes city	21	5	11	5	-	-	-	-	331
Greencastle township	96	25	51	20	-	-	-	-	360
Ferguson city	13	-	10	3	-	-	-	-	406
Gilman city	65	25	35	5	-	-	-	-	306
Iowa township	29	2	17	4	6	-	-	-	438
Albion city	21	2	15	4	-	-	-	-	428
Jefferson township	46	8	20	13	5	-	-	-	436
Haverhill city	5	-	-	5	-	-	-	-	681
Laurel city	23	8	15	-	-	-	-	-	329
Le Grand township	87	17	41	20	2	-	-	7	398
Le Grand city (part)	56	11	29	14	2	-	-	-	360
Marshalltown city (part)	-	-	-	-	-	-	-	-	-
Liberty township	11	-	4	5	2	-	-	-	665
St. Anthony city (part)	6	-	4	-	2	-	-	-	475
Liscomb township	29	4	17	8	-	-	-	-	394
Liscomb city	29	4	17	8	-	-	-	-	394
Logan township	66	10	34	15	5	-	-	2	389
Melbourne city	55	10	28	15	-	-	-	2	392
Marietta township	42	-	5	25	7	-	-	5	720
Marshalltown city (part)	22	-	-	15	7	-	-	-	737
Marion township	65	5	35	25	-	-	-	-	442
Marshalltown city (part)	-	-	-	-	-	-	-	-	-
Marshall township	2 193	165	1 163	681	113	65	6	-	454
Marshalltown city (part)	2 193	165	1 163	681	113	65	6	-	454
Minerva township	21	-	21	-	-	-	-	-	415
Clemons city	7	-	7	-	-	-	-	-	356
St. Anthony city (part)	-	-	-	-	-	-	-	-	-
State Center township	150	19	73	41	17	-	-	-	453
State Center city	136	19	64	41	12	-	-	-	458
Taylor township	-	-	-	-	-	-	-	-	-
Marshalltown city (part)	-	-	-	-	-	-	-	-	-
Timber Creek township	747	88	354	238	55	5	-	7	477
Marshalltown city (part)	710	88	325	230	55	5	-	7	479
Vienna township	-	-	-	-	-	-	-	-	-
Washington township	19	-	5	10	-	4	-	-	545
Mills County	854	89	416	257	92	-	-	-	465
Anderson township	12	-	10	2	-	-	-	-	417
Henderson city	5	-	5	-	-	-	-	-	358
Center township	10	-	5	5	-	-	-	-	475
Glenwood city (part)	-	-	-	-	-	-	-	-	-
Deer Creek township	8	-	6	2	-	-	-	-	483
Glenwood township	579	48	287	162	82	-	-	-	470
Glenwood city (part)	551	48	281	155	67	-	-	-	462
Indian Creek township	53	9	40	4	-	-	-	-	372
Emerson city	17	5	10	2	-	-	-	-	294
Hastings city	24	2	22	-	-	-	-	-	388
Ingraham township	16	2	4	5	5	-	-	-	620
Silver City city	11	2	2	2	5	-	-	-	638
Lyons township	16	-	3	13	-	-	-	-	523
Malvern city	74	21	33	20	-	-	-	-	411
Oak township	21	6	-	15	-	-	-	-	625
Plattville township	16	-	6	8	2	-	-	-	583
Pacific Junction city	16	-	6	8	2	-	-	-	583
Rawles township	20	-	8	9	3	-	-	-	617
Tabor city (part)	7	-	-	7	-	-	-	-	644
St. Marys township	5	-	5	-	-	-	-	-	475
Silver Creek township	16	-	7	9	-	-	-	-	525
White Cloud township	8	3	2	3	-	-	-	-	475
Mitchell County	568	147	348	42	27	4	-	-	334
Burr Oak township	5	-	5	-	-	-	-	-	325
Cedar township	17	6	11	-	-	-	-	-	321
Douglas township	5	-	5	-	-	-	-	-	375
East Lincoln township	5	-	5	-	-	-	-	-	425
Jenkins township	47	9	34	4	-	-	-	-	316
Riceville city (part)	45	9	32	4	-	-	-	-	320
Liberty township	6	-	6	-	-	-	-	-	425
Mitchell township	8	2	6	-	-	-	-	-	467
Mitchell city	2	2	-	-	-	-	-	-	225
Newburg township	14	8	6	-	-	-	-	-	244
Carpenter city	-	-	-	-	-	-	-	-	-
Osage township	313	87	176	25	25	-	-	-	338

Table 29. **Gross Rent: 2000**—Con.

[Data based on a sample (except Tables 65-68). For information on confidentiality protection, coverage, sampling error, and nonsampling error, see Appendix G. For location of definitions, see "How to Use This Census Report"]

State County County Subdivision Place	Specified renter-occupied housing units paying cash rent	Gross rent							
		Less than $250	$250 to $499	$500 to $749	$750 to $999	$1,000 to $1,499	$1,500 to $1,999	$2,000 or more	Median (dollars)
Mitchell County—Con.									
Osage township—Con.									
Osage city	303	83	170	25	25	-	-	-	337
Otranto township	-	-	-	-	-	-	-	-	-
Rock township	12	-	12	-	-	-	-	-	375
St. Ansgar township	73	11	45	11	2	4	-	-	378
St. Ansgar city	67	11	39	11	2	4	-	-	381
Stacyville township	47	18	27	2	-	-	-	-	289
Stacyville city	29	12	15	2	-	-	-	-	310
Union township	6	-	6	-	-	-	-	-	375
Wayne township	10	6	4	-	-	-	-	-	225
McIntire city	10	6	4	-	-	-	-	-	225
West Lincoln township	-	-	-	-	-	-	-	-	-
Orchard city	-	-	-	-	-	-	-	-	-
Monona County	705	122	394	162	18	9	-	-	384
Ashton township	34	2	16	13	2	1	-	-	488
Whiting city (part)	30	2	12	13	2	1	-	-	510
Belvidere township	18	4	12	-	2	-	-	-	342
Turin city	7	2	5	-	-	-	-	-	388
Center township	-	-	-	-	-	-	-	-	-
Castana city (part)	-	-	-	-	-	-	-	-	-
Cooper township	34	10	13	10	-	1	-	-	357
Mapleton city (part)	23	10	7	5	-	1	-	-	288
Fairview township	4	-	2	2	-	-	-	-	525
Franklin township	-	-	-	-	-	-	-	-	-
Grant township	4	2	2	-	-	-	-	-	325
Rodney city	4	2	2	-	-	-	-	-	325
Jordan township	7	4	1	-	2	-	-	-	238
Kennebec township	14	2	12	-	-	-	-	-	300
Castana city (part)	11	2	9	-	-	-	-	-	285
Lake township	7	-	7	-	-	-	-	-	363
Whiting city (part)	-	-	-	-	-	-	-	-	-
Lincoln township	21	-	15	2	4	-	-	-	438
Whiting city (part)	6	-	2	-	4	-	-	-	825
Maple township	97	14	56	24	3	-	-	-	430
Mapleton city (part)	71	14	37	17	3	-	-	-	430
Onawa city	341	60	182	92	-	7	-	-	390
St. Clair township	34	6	28	-	-	-	-	-	367
Ute city	25	6	19	-	-	-	-	-	366
Sherman township	17	7	10	-	-	-	-	-	325
Blencoe city	17	7	10	-	-	-	-	-	325
Sioux township	2	-	2	-	-	-	-	-	425
Soldier township	27	11	11	5	-	-	-	-	281
Soldier city	20	10	7	3	-	-	-	-	275
Spring Valley township	21	-	21	-	-	-	-	-	294
Moorhead city	11	-	11	-	-	-	-	-	296
West Fork township	16	-	2	14	-	-	-	-	550
Whiting city (part)	12	-	2	10	-	-	-	-	550
Willow township	7	-	2	-	5	-	-	-	930
Monroe County	545	95	325	112	6	7	-	-	399
Bluff Creek township	14	-	7	7	-	-	-	-	500
Cedar township	-	-	-	-	-	-	-	-	-
Franklin township	-	-	-	-	-	-	-	-	-
Guilford township	5	-	-	5	-	-	-	-	725
Jackson township	4	-	2	2	-	-	-	-	450
Melrose city	4	-	2	2	-	-	-	-	450
Mantua township	14	-	7	7	-	-	-	-	475
Monroe township	-	-	-	-	-	-	-	-	-
Pleasant township	-	-	-	-	-	-	-	-	-
Eddyville city (part)	-	-	-	-	-	-	-	-	-
Troy township	477	93	287	84	6	7	-	-	383
Albia city	421	61	263	84	6	7	-	-	410
Union township	30	2	21	7	-	-	-	-	456
Lovilia city	20	2	15	3	-	-	-	-	410
Urbana township	-	-	-	-	-	-	-	-	-
Wayne township	1	-	1	-	-	-	-	-	375
Montgomery County	1 049	271	545	202	29	2	-	-	361
Douglas township	13	8	5	-	-	-	-	-	238
Grant city	5	2	3	-	-	-	-	-	358
East township	122	58	56	8	-	-	-	-	256
Villisca city	116	54	56	6	-	-	-	-	258
Frankfort township	-	-	-	-	-	-	-	-	-
Stanton city (part)	-	-	-	-	-	-	-	-	-
Garfield township	17	-	10	7	-	-	-	-	485
Grant township	10	-	2	2	6	-	-	-	758
Coburg city	2	-	-	2	-	-	-	-	625
Lincoln township	11	-	11	-	-	-	-	-	325
Pilot Grove township	-	-	-	-	-	-	-	-	-
Red Oak township	784	185	401	177	21	-	-	-	376
Red Oak city	766	185	395	172	14	-	-	-	375
Scott township	66	7	50	5	2	2	-	-	350
Stanton city (part)	60	7	46	5	2	-	-	-	341
Sherman township	16	13	3	-	-	-	-	-	222
Elliott city	11	8	3	-	-	-	-	-	219
Washington township	5	-	2	3	-	-	-	-	508
West township	5	-	5	-	-	-	-	-	425
Muscatine County	3 493	497	1 550	1 188	218	40	-	-	460
Bloomington township	2 472	404	1 025	876	155	12	-	-	452
Muscatine city (part)	2 450	399	1 014	870	155	12	-	-	453
Cedar township	-	-	-	-	-	-	-	-	-
Fruitland township	66	-	28	30	-	8	-	-	516
Fruitland city	11	-	3	6	-	2	-	-	563
Muscatine city (part)	20	-	-	14	-	6	-	-	536
Fulton township	45	2	30	10	3	-	-	-	468
Stockton city	18	2	16	-	-	-	-	-	450

Table 29. **Gross Rent: 2000**—Con.

[Data based on a sample (except Tables 65-68). For information on confidentiality protection, coverage, sampling error, and nonsampling error, see Appendix G. For location of definitions, see "How to Use This Census Report"]

State County County Subdivision Place	Specified renter-occupied housing units paying cash rent	Gross rent							
		Less than $250	$250 to $499	$500 to $749	$750 to $999	$1,000 to $1,499	$1,500 to $1,999	$2,000 or more	Median (dollars)
Muscatine County—Con.									
Fulton township—Con.									
Walcott city (part)	-	-	-	-	-	-	-	-	-
Goshen township	23	2	11	10	-	-	-	-	463
Atalissa city	17	-	7	10	-	-	-	-	569
Lake township	12	-	6	6	-	-	-	-	525
Montpelier township	14	-	14	-	-	-	-	-	475
Moscow township	33	-	28	5	-	-	-	-	418
Wilton city (part)	-	-	-	-	-	-	-	-	-
Orono township	42	-	26	11	5	-	-	-	469
Conesville city	36	-	20	11	5	-	-	-	480
Pike township	49	-	22	27	-	-	-	-	507
Nichols city	27	-	15	12	-	-	-	-	489
Seventy-Six township	12	-	12	-	-	-	-	-	463
Muscatine city (part)	-	-	-	-	-	-	-	-	-
Sweetland township	94	13	31	50	-	-	-	-	508
Muscatine city (part)	39	-	9	30	-	-	-	-	548
Wapsinonoc township	368	52	180	79	45	12	-	-	447
West Liberty city	349	52	176	64	45	12	-	-	442
Wilton township	263	24	137	84	10	8	-	-	459
Durant city (part)	-	-	-	-	-	-	-	-	-
Wilton city (part)	230	20	121	78	3	8	-	-	452
O'Brien County	1 087	247	626	171	14	25	-	4	373
Baker township	-	-	-	-	-	-	-	-	-
Caledonia township	20	20	-	-	-	-	-	-	225
Carroll township	6	4	2	-	-	-	-	-	238
Archer city (part)	2	-	2	-	-	-	-	-	325
Sheldon city (part)	-	-	-	-	-	-	-	-	-
Center township	6	1	3	2	-	-	-	-	425
Primghar city (part)	6	1	3	2	-	-	-	-	425
Dale township	13	2	4	5	-	-	-	2	505
Primghar city (part)	13	2	4	5	-	-	-	2	505
Floyd township	561	121	323	105	4	8	-	-	391
Sheldon city (part)	535	121	302	100	4	8	-	-	385
Franklin township	101	32	51	-	8	10	-	-	287
Sanborn city	95	32	45	-	8	10	-	-	281
Grant township	-	-	-	-	-	-	-	-	-
Hartley township	169	27	110	27	2	1	-	2	384
Hartley city	161	27	106	23	2	1	-	2	384
Highland township	13	-	6	7	-	-	-	-	504
Primghar city (part)	-	-	-	-	-	-	-	-	-
Liberty township	8	5	3	-	-	-	-	-	190
Calumet city	3	-	3	-	-	-	-	-	375
Sutherland city (part)	-	-	-	-	-	-	-	-	-
Lincoln township	6	-	6	-	-	-	-	-	425
Omega township	19	-	6	13	-	-	-	-	525
Summit township	44	14	27	3	-	-	-	-	370
Archer city (part)	-	-	-	-	-	-	-	-	-
Primghar city (part)	38	14	21	3	-	-	-	-	325
Union township	75	13	61	1	-	-	-	-	331
Paullina city	63	13	49	1	-	-	-	-	316
Waterman township	46	8	24	8	-	6	-	-	375
Sutherland city (part)	30	8	20	2	-	-	-	-	313
Osceola County	427	94	234	79	14	6	-	-	374
Allison township	4	-	2	2	-	-	-	-	450
Baker township	23	9	14	-	-	-	-	-	260
Melvin city	11	9	2	-	-	-	-	-	206
Fairview township	25	2	12	9	2	-	-	-	463
Harris city	19	2	10	7	-	-	-	-	297
Gilman township	30	13	12	3	-	2	-	-	300
Ashton city	23	6	12	3	-	2	-	-	369
Goewey township	7	-	7	-	-	-	-	-	475
Harrison township	12	-	12	-	-	-	-	-	350
Holman township	267	44	159	54	6	4	-	-	406
Sibley city	248	40	152	46	6	4	-	-	397
Horton township	4	4	-	-	-	-	-	-	225
Ocheyedan township	45	12	16	11	6	-	-	-	389
Ocheyedan city	37	12	16	9	-	-	-	-	361
Viola township	2	2	-	-	-	-	-	-	225
Wilson township	8	8	-	-	-	-	-	-	125
Page County	1 588	381	833	341	13	-	20	-	407
Amity township	8	2	4	2	-	-	-	-	400
Braddyville city (part)	2	-	-	2	-	-	-	-	575
College Springs city	4	-	4	-	-	-	-	-	400
Buchanan township	16	4	12	-	-	-	-	-	325
Braddyville city (part)	13	2	11	-	-	-	-	-	338
Colfax township	4	-	2	2	-	-	-	-	400
Blanchard city	-	-	-	-	-	-	-	-	-
Coin city (part)	-	-	-	-	-	-	-	-	-
Douglas township	7	-	5	2	-	-	-	-	413
East River township	8	-	-	8	-	-	-	-	575
Clarinda city (part)	8	-	-	8	-	-	-	-	575
Fremont township	9	2	5	2	-	-	-	-	475
Grant township	751	179	404	155	13	-	-	-	410
Shenandoah city (part)	749	179	402	155	13	-	-	-	410
Harlan township	5	-	3	2	-	-	-	-	438
Clarinda city (part)	-	-	-	-	-	-	-	-	-
Shambaugh city	1	-	1	-	-	-	-	-	325
Lincoln township	16	-	12	4	-	-	-	-	400
Coin city (part)	12	-	8	4	-	-	-	-	400
Morton township	11	-	11	-	-	-	-	-	405
Nebraska township	5	-	5	-	-	-	-	-	458
Nodaway township	631	165	313	133	-	-	20	-	404
Clarinda city (part)	612	165	300	127	-	-	20	-	401
Yorktown city (part)	1	-	-	1	-	-	-	-	625
Pierce township	93	29	46	18	-	-	-	-	331

Table 29. **Gross Rent: 2000**—Con.

[Data based on a sample (except Tables 65-68). For information on confidentiality protection, coverage, sampling error, and nonsampling error, see Appendix G. For location of definitions, see "How to Use This Census Report"]

State County County Subdivision Place	Specified renter-occupied housing units paying cash rent	Gross rent							
		Less than $250	$250 to $499	$500 to $749	$750 to $999	$1,000 to $1,499	$1,500 to $1,999	$2,000 or more	Median (dollars)
Page County—Con.									
Pierce township—Con.									
Essex city	90	29	43	18	-	-	-	-	332
Tarkio township	14	-	7	7	-	-	-	-	500
Yorktown city (part)	-	-	-	-	-	-	-	-	-
Valley township	6	-	-	6	-	-	-	-	575
Hepburn city	-	-	-	-	-	-	-	-	-
Washington township	4	-	4	-	-	-	-	-	467
Northboro city	3	-	3	-	-	-	-	-	463
Palo Alto County	842	207	524	83	11	17	-	-	337
Booth township	-	-	-	-	-	-	-	-	-
Ellington township	7	4	3	-	-	-	-	-	144
Emmetsburg township	316	57	191	54	-	14	-	-	370
Emmetsburg city (part)	313	57	188	54	-	14	-	-	372
Fairfield township	9	1	4	4	-	-	-	-	388
Cylinder city	9	1	4	4	-	-	-	-	388
Fern Valley township	23	3	20	-	-	-	-	-	456
Rodman city	2	-	2	-	-	-	-	-	375
Freedom township	207	40	153	6	8	-	-	-	326
Emmetsburg city (part)	196	40	142	6	8	-	-	-	326
Great Oak township	14	-	14	-	-	-	-	-	456
Highland township	62	29	21	12	-	-	-	-	267
Ruthven city	56	27	19	10	-	-	-	-	258
Independence township	3	-	3	-	-	-	-	-	413
Lost Island township	5	-	5	-	-	-	-	-	408
Nevada township	10	10	-	-	-	-	-	-	208
Rush Lake township	30	10	18	2	-	-	-	-	286
Curlew city	2	2	-	-	-	-	-	-	125
Mallard city	19	8	9	2	-	-	-	-	261
Silver Lake township	24	9	15	-	-	-	-	-	288
Ayrshire city	19	7	12	-	-	-	-	-	281
Vernon township	-	-	-	-	-	-	-	-	-
Walnut township	94	30	56	2	3	3	-	-	323
Graettinger city	83	30	45	2	3	3	-	-	320
West Bend township	38	14	21	3	-	-	-	-	313
West Bend city (part)	28	10	15	3	-	-	-	-	310
Plymouth County	1 707	263	943	419	40	3	20	19	416
America township	1 017	189	528	243	20	-	18	19	404
Le Mars city	1 017	189	528	243	20	-	18	19	404
Elgin township	15	-	9	6	-	-	-	-	463
Struble city	4	-	4	-	-	-	-	-	425
Elkhorn township	6	-	2	4	-	-	-	-	513
Kingsley city (part)	-	-	-	-	-	-	-	-	-
Fredonia township	8	-	4	4	-	-	-	-	500
Garfield township	92	17	55	20	-	-	-	-	397
Kingsley city (part)	88	17	55	16	-	-	-	-	390
Grant township	23	-	21	2	-	-	-	-	416
Craig city	6	-	4	2	-	-	-	-	375
Hancock township	4	-	-	-	4	-	-	-	850
Henry township	3	-	-	3	-	-	-	-	525
Hungerford township	42	2	36	4	-	-	-	-	411
Hinton city	38	2	32	4	-	-	-	-	400
Johnson township	-	-	-	-	-	-	-	-	-
Liberty township	6	-	6	-	-	-	-	-	325
Lincoln township	11	-	8	3	-	-	-	-	469
Marion township	10	-	5	3	2	-	-	-	500
Oyens city	2	-	1	1	-	-	-	-	500
Remsen city (part)	4	-	-	2	2	-	-	-	675
Meadow township	26	-	16	8	2	-	-	-	450
Perry township	27	-	5	18	4	-	-	-	595
Plymouth township	23	-	18	5	-	-	-	-	429
Merrill city	23	-	18	5	-	-	-	-	429
Portland township	186	32	118	28	8	-	-	-	407
Akron city	171	32	106	25	8	-	-	-	391
Preston township	5	-	5	-	-	-	-	-	375
Remsen township	112	12	69	29	-	-	2	-	394
Remsen city (part)	105	12	67	24	-	-	2	-	388
Sioux township	18	6	5	7	-	-	-	-	380
Sioux City city (part)	-	-	-	-	-	-	-	-	-
Stanton township	20	-	11	9	-	-	-	-	495
Union township	15	-	11	4	-	-	-	-	471
Washington township	23	5	4	14	-	-	-	-	564
Brunsville city	9	-	-	9	-	-	-	-	595
Westfield township	15	-	7	5	-	3	-	-	558
Westfield city	15	-	7	5	-	3	-	-	558
Pocahontas County	546	137	363	41	5	-	-	-	315
Bellville township	25	14	11	-	-	-	-	-	213
Palmer city	20	14	6	-	-	-	-	-	192
Cedar township	57	22	35	-	-	-	-	-	302
Fonda city	51	22	29	-	-	-	-	-	279
Center township	146	30	98	18	-	-	-	-	312
Pocahontas city	146	30	98	18	-	-	-	-	312
Colfax township	12	-	8	4	-	-	-	-	417
Cummins township	16	1	13	2	-	-	-	-	463
Havelock city	10	1	7	2	-	-	-	-	325
Des Moines township	-	-	-	-	-	-	-	-	-
Dover township	3	-	3	-	-	-	-	-	325
Varina city	3	-	3	-	-	-	-	-	325
Garfield township	7	-	7	-	-	-	-	-	275
Gilmore City city (part)	-	-	-	-	-	-	-	-	-
Grant township	-	-	-	-	-	-	-	-	-
Lake township	21	3	17	1	-	-	-	-	338
Gilmore City city (part)	15	3	11	1	-	-	-	-	313
Lincoln township	10	-	10	-	-	-	-	-	281
Lizard township	7	1	6	-	-	-	-	-	321
Marshall township	17	4	6	2	5	-	-	-	413

Table 29. **Gross Rent: 2000**—Con.

[Data based on a sample (except Tables 65-68). For information on confidentiality protection, coverage, sampling error, and nonsampling error, see Appendix G. For location of definitions, see "How to Use This Census Report"]

State County County Subdivision Place	Specified renter-occupied housing units paying cash rent	Gross rent							
		Less than $250	$250 to $499	$500 to $749	$750 to $999	$1,000 to $1,499	$1,500 to $1,999	$2,000 or more	Median (dollars)
Pocahontas County—Con.									
Powhatan township	9	2	5	2	-	-	-	-	313
Plover city	8	2	4	2	-	-	-	-	300
Rolfe city	58	17	34	7	-	-	-	-	350
Roosevelt township	6	-	6	-	-	-	-	-	475
Sherman township	11	-	11	-	-	-	-	-	354
Swan Lake township	141	43	93	5	-	-	-	-	303
Laurens city	130	41	84	5	-	-	-	-	307
Polk County	45 228	2 861	11 796	22 127	6 432	1 601	323	88	574
Allen township	25	-	12	13	-	-	-	-	602
Carlisle city (part)	-	-	-	-	-	-	-	-	-
Des Moines city (part)	13	-	-	13	-	-	-	-	625
Beaver township	207	37	104	46	20	-	-	-	421
Mitchellville city (part)	179	30	104	34	11	-	-	-	411
Bloomfield township	3 436	252	714	2 063	344	45	18	-	556
Des Moines city (part)	3 430	252	714	2 063	338	45	18	-	556
West Des Moines city (part)	6	-	-	-	6	-	-	-	950
Camp township	59	14	16	15	9	5	-	-	494
Runnells city	40	14	16	8	2	-	-	-	375
Clay township	1 119	76	382	588	56	17	-	-	561
Altoona city (part)	1 093	71	382	567	56	17	-	-	559
Bondurant city (part)	-	-	-	-	-	-	-	-	-
Pleasant Hill city (part)	-	-	-	-	-	-	-	-	-
Crocker township	2 480	43	764	1 197	319	157	-	-	573
Ankeny city (part)	2 404	43	726	1 170	308	157	-	-	580
Polk City city (part)	-	-	-	-	-	-	-	-	-
Saylorville CDP (part)	66	-	31	24	11	-	-	-	505
Delaware township	184	4	43	85	25	27	-	-	542
Altoona city (part)	-	-	-	-	-	-	-	-	-
Ankeny city (part)	-	-	-	-	-	-	-	-	-
Des Moines city (part)	14	4	-	-	-	10	-	-	1 075
Pleasant Hill city (part)	-	-	-	-	-	-	-	-	-
Saylorville CDP (part)	-	-	-	-	-	-	-	-	-
Des Moines township	15 882	1 233	6 131	6 130	1 762	404	155	67	516
Des Moines city (part)	15 882	1 233	6 131	6 130	1 762	404	155	67	516
Douglas township	463	24	52	270	87	23	-	7	629
Ankeny city (part)	449	24	52	268	75	23	-	7	626
Bondurant city (part)	6	-	-	2	4	-	-	-	850
Saylorville CDP (part)	-	-	-	-	-	-	-	-	-
Elkhart township	62	14	30	16	2	-	-	-	419
Elkhart city	44	14	22	6	2	-	-	-	370
Four Mile township	439	-	37	365	-	37	-	-	612
Pleasant Hill city (part)	396	-	24	365	-	7	-	-	607
Franklin township	99	21	43	24	11	-	-	-	402
Bondurant city (part)	94	16	43	24	11	-	-	-	410
Jefferson township	184	18	61	105	-	-	-	-	518
Grimes city (part)	161	18	52	91	-	-	-	-	517
Johnston city (part)	23	-	9	14	-	-	-	-	525
Lee township	7 185	815	2 214	3 306	641	209	-	-	530
Des Moines city (part)	7 185	815	2 214	3 306	641	209	-	-	530
Lincoln township	40	-	9	18	9	4	-	-	706
Alleman city	11	-	7	2	-	2	-	-	431
Sheldahl city (part)	-	-	-	-	-	-	-	-	-
Madison township	167	24	20	69	50	4	-	-	597
Polk City city (part)	154	24	15	61	50	4	-	-	619
Saylor township	434	9	132	229	55	9	-	-	582
Des Moines city (part)	-	-	-	-	-	-	-	-	-
Saylorville CDP (part)	44	9	29	6	-	-	-	-	460
Saylorville Reservoir UT	-	-	-	-	-	-	-	-	-
Johnston city (part)	-	-	-	-	-	-	-	-	-
Polk City city (part)	-	-	-	-	-	-	-	-	-
Union township	-	-	-	-	-	-	-	-	-
Sheldahl city (part)	-	-	-	-	-	-	-	-	-
Walnut township	8 966	165	640	5 442	2 150	489	66	14	666
Clive city (part)	1 081	9	92	802	140	38	-	-	588
Des Moines city (part)	150	-	74	47	23	6	-	-	502
Urbandale city (part)	794	10	95	543	107	39	-	-	627
West Des Moines city (part)	6 519	146	348	3 847	1 731	367	66	14	685
Windsor Heights city	396	-	20	188	149	39	-	-	717
Washington township	7	-	-	7	-	-	-	-	706
Webster township	3 790	112	392	2 139	892	171	84	-	661
Des Moines city (part)	967	12	52	627	255	21	-	-	665
Grimes city (part)	204	47	43	95	19	-	-	-	515
Johnston city (part)	804	48	127	260	309	42	18	-	733
Urbandale city (part)	1 755	5	170	1 115	295	104	66	-	649
Pottawattamie County	9 013	873	3 026	3 777	1 074	225	32	6	537
Belknap township	117	17	60	37	3	-	-	-	448
Oakland city (part)	109	17	54	35	3	-	-	-	448
Boomer township	13	-	13	-	-	-	-	-	341
Carson township	44	12	25	6	1	-	-	-	388
Carson city	37	12	20	4	1	-	-	-	392
Center township	8	-	6	2	-	-	-	-	483
Oakland city (part)	-	-	-	-	-	-	-	-	-
Crescent township	36	7	12	3	14	-	-	-	483
Crescent city	12	-	9	-	3	-	-	-	375
Garner township	268	25	13	226	4	-	-	-	538
Council Bluffs city (part)	249	25	7	217	-	-	-	-	537
Grove township	-	-	-	-	-	-	-	-	-
Hardin township	37	6	19	12	-	-	-	-	441
McClelland city	13	-	11	2	-	-	-	-	455
Hazel Dell township	36	-	18	16	-	2	-	-	500
James township	5	-	3	2	-	-	-	-	392
Kane township	7 139	704	2 331	2 927	940	199	32	6	547
Carter Lake city	162	12	44	74	27	5	-	-	537
Council Bluffs city (part)	6 977	692	2 287	2 853	913	194	32	6	548
Keg Creek township	24	2	4	15	3	-	-	-	575
Treynor city (part)	16	2	4	9	1	-	-	-	575

Table 29. **Gross Rent: 2000**—Con.

[Data based on a sample (except Tables 65-68). For information on confidentiality protection, coverage, sampling error, and nonsampling error, see Appendix G. For location of definitions, see "How to Use This Census Report"]

State County County Subdivision Place	Specified renter-occupied housing units paying cash rent	Gross rent							
		Less than $250	$250 to $499	$500 to $749	$750 to $999	$1,000 to $1,499	$1,500 to $1,999	$2,000 or more	Median (dollars)
Pottawattamie County—Con.									
Knox township	146	18	88	35	5	-	-	-	432
Avoca city	138	18	80	35	5	-	-	-	421
Lake township	54	-	16	25	13	-	-	-	587
Council Bluffs city (part)	18	-	-	8	10	-	-	-	910
Layton township	62	17	33	12	-	-	-	-	313
Walnut city	55	16	29	10	-	-	-	-	294
Lewis township	593	18	186	309	56	24	-	-	581
Council Bluffs city (part)	474	11	142	258	39	24	-	-	594
Lincoln township	13	-	11	2	-	-	-	-	389
Macedonia township	38	6	25	7	-	-	-	-	383
Macedonia city	29	6	16	7	-	-	-	-	379
Minden township	39	15	19	5	-	-	-	-	288
Minden city	35	13	17	5	-	-	-	-	288
Neola city (part)	2	-	2	-	-	-	-	-	475
Neola township	80	-	37	38	5	-	-	-	508
Neola city (part)	80	-	37	38	5	-	-	-	508
Norwalk township	84	12	38	30	4	-	-	-	478
Underwood city	62	12	25	21	4	-	-	-	442
Pleasant township	10	2	6	2	-	-	-	-	463
Shelby city (part)	-	-	-	-	-	-	-	-	-
Rockford township	10	5	-	-	5	-	-	-	425
Silver Creek township	68	3	21	38	6	-	-	-	586
Treynor city (part)	50	3	21	20	6	-	-	-	525
Valley township	26	1	20	2	3	-	-	-	413
Hancock city	11	1	8	2	-	-	-	-	413
Washington township	8	-	4	-	4	-	-	-	675
Waveland township	11	-	6	5	-	-	-	-	346
Wright township	23	-	12	11	-	-	-	-	448
York township	21	3	-	10	8	-	-	-	638
Poweshiek County	1 788	281	956	501	50	-	-	-	432
Bear Creek township	165	21	107	34	3	-	-	-	405
Brooklyn city	156	21	98	34	3	-	-	-	397
Chester township	-	-	-	-	-	-	-	-	-
Deep River township	22	10	10	2	-	-	-	-	267
Deep River city	22	10	10	2	-	-	-	-	267
Grant township	26	7	5	14	-	-	-	-	560
Grinnell city	1 184	193	603	353	35	-	-	-	439
Jackson township	210	27	124	53	6	-	-	-	420
Barnes City city (part)	-	-	-	-	-	-	-	-	-
Montezuma city	195	27	124	42	2	-	-	-	403
Jefferson township	9	-	5	4	-	-	-	-	438
Hartwick city	2	-	2	-	-	-	-	-	425
Lincoln township	12	7	5	-	-	-	-	-	243
Guernsey city	3	-	3	-	-	-	-	-	325
Madison township	18	-	12	-	6	-	-	-	488
Malcom township	42	4	33	5	-	-	-	-	414
Malcom city	33	4	25	4	-	-	-	-	409
Pleasant township	13	-	-	13	-	-	-	-	546
Scott township	11	-	5	6	-	-	-	-	504
Sheridan township	5	-	-	5	-	-	-	-	525
Sugar Creek township	26	9	13	4	-	-	-	-	300
Searsboro city	16	9	7	-	-	-	-	-	225
Union township	9	-	9	-	-	-	-	-	475
Warren township	18	3	15	-	-	-	-	-	411
Victor city (part)	8	-	8	-	-	-	-	-	400
Washington township	18	-	10	8	-	-	-	-	295
Ringgold County	367	108	216	30	5	8	-	-	368
Athens township	45	22	17	4	-	2	-	-	256
Kellerton city	43	22	15	4	-	2	-	-	247
Benton township	3	-	3	-	-	-	-	-	325
Maloy city	-	-	-	-	-	-	-	-	-
Clinton township	-	-	-	-	-	-	-	-	-
Redding city	-	-	-	-	-	-	-	-	-
Grant township	8	-	5	3	-	-	-	-	383
Clearfield city (part)	-	-	-	-	-	-	-	-	-
Jefferson township	3	-	3	-	-	-	-	-	325
Diagonal city (part)	3	-	3	-	-	-	-	-	325
Shannon City city (part)	-	-	-	-	-	-	-	-	-
Liberty township	-	-	-	-	-	-	-	-	-
Lincoln township	8	-	8	-	-	-	-	-	400
Lotts Creek township	-	-	-	-	-	-	-	-	-
Middle Fork township	-	-	-	-	-	-	-	-	-
Monroe township	3	-	3	-	-	-	-	-	475
Beaconsfield city (part)	-	-	-	-	-	-	-	-	-
Mount Ayr city	225	72	125	23	5	-	-	-	369
Poe township	6	-	-	-	-	6	-	-	1 125
Rice township	6	-	6	-	-	-	-	-	438
Delphos city	-	-	-	-	-	-	-	-	-
Riley township	-	-	-	-	-	-	-	-	-
Tingley township	31	5	26	-	-	-	-	-	416
Tingley city	24	5	19	-	-	-	-	-	407
Union township	3	-	3	-	-	-	-	-	475
Beaconsfield city (part)	-	-	-	-	-	-	-	-	-
Ellston city	-	-	-	-	-	-	-	-	-
Washington township	19	7	12	-	-	-	-	-	275
Diagonal city (part)	19	7	12	-	-	-	-	-	275
Waubonsie township	7	2	5	-	-	-	-	-	375
Benton city	2	2	-	-	-	-	-	-	175
Sac County	810	244	416	107	26	12	5	-	329
Boyer Valley township	67	19	38	10	-	-	-	-	320
Early city	54	19	29	6	-	-	-	-	305
Cedar township	50	6	28	7	9	-	-	-	413
Lytton city (part)	33	6	20	7	-	-	-	-	366
Clinton township	7	-	7	-	-	-	-	-	344
Cook township	13	2	9	-	2	-	-	-	381

Table 29. **Gross Rent: 2000**—Con.

[Data based on a sample (except Tables 65-68). For information on confidentiality protection, coverage, sampling error, and nonsampling error, see Appendix G. For location of definitions, see "How to Use This Census Report"]

State County County Subdivision Place	Specified renter-occupied housing units paying cash rent	Gross rent							
		Less than $250	$250 to $499	$500 to $749	$750 to $999	$1,000 to $1,499	$1,500 to $1,999	$2,000 or more	Median (dollars)
Sac County—Con.									
Coon Valley township	7	-	7	-	-	-	-	-	425
Delaware township	5	-	-	5	-	-	-	-	525
Nemaha city	-	-	-	-	-	-	-	-	-
Douglas township	-	-	-	-	-	-	-	-	-
Eden township	12	4	8	-	-	-	-	-	325
Eureka township	44	7	33	4	-	-	-	-	354
Schaller city	39	7	28	4	-	-	-	-	338
Jackson township	286	109	110	38	12	12	5	-	291
Sac City city	276	109	100	38	12	12	5	-	297
Levey township	36	13	23	-	-	-	-	-	313
Wall Lake city (part)	31	13	18	-	-	-	-	-	321
Richland township	76	16	43	17	-	-	-	-	344
Odebolt city	68	16	37	15	-	-	-	-	333
Sac township	26	8	18	-	-	-	-	-	308
Auburn city	18	8	10	-	-	-	-	-	325
Viola township	25	5	18	2	-	-	-	-	358
Wall Lake city (part)	6	3	3	-	-	-	-	-	300
Wall Lake township	145	53	67	22	3	-	-	-	328
Lake View city	135	43	67	22	3	-	-	-	341
Wheeler township	11	2	7	2	-	-	-	-	425
Scott County	17 588	1 497	7 475	6 729	1 399	311	137	40	496
Allens Grove township	40	1	26	7	6	-	-	-	396
Dixon city (part)	10	1	5	4	-	-	-	-	425
Donahue city	1	-	-	1	-	-	-	-	525
Blue Grass township	197	9	109	69	8	2	-	-	470
Blue Grass city (part)	41	-	15	20	6	-	-	-	534
Walcott city (part)	126	9	83	30	2	2	-	-	438
Buffalo township	168	14	82	56	10	4	2	-	481
Blue Grass city (part)	21	-	7	8	4	-	2	-	529
Buffalo city	118	14	52	46	6	-	-	-	471
Butler township	343	2	98	211	32	-	-	-	579
McCausland city	12	-	10	2	-	-	-	-	433
Park View CDP	277	-	75	170	32	-	-	-	604
Cleona township	30	15	11	4	-	-	-	-	275
Durant city (part)	17	15	2	-	-	-	-	-	204
Walcott city (part)	-	-	-	-	-	-	-	-	-
Davenport city	13 234	1 104	6 076	5 026	804	129	62	33	482
Hickory Grove township	15	-	6	8	1	-	-	-	659
Maysville city	3	-	3	-	-	-	-	-	475
Walcott city (part)	-	-	-	-	-	-	-	-	-
Le Claire township	241	22	123	82	9	5	-	-	465
Le Claire city	218	22	118	69	9	-	-	-	456
Liberty township	26	-	8	8	7	-	3	-	692
Dixon city (part)	12	-	6	3	-	-	3	-	525
New Liberty city	9	-	2	3	4	-	-	-	692
Lincoln township	24	11	13	-	-	-	-	-	354
Pleasant Valley township	2 848	285	777	1 054	488	167	70	7	570
Bettendorf city	2 760	282	726	1 030	478	167	70	7	572
Panorama Park city	12	-	6	6	-	-	-	-	500
Riverdale city	63	3	45	13	2	-	-	-	445
Princeton township	79	8	23	33	11	4	-	-	556
Princeton city	50	8	16	20	2	4	-	-	525
Sheridan township	319	26	115	157	21	-	-	-	521
Eldridge city	319	26	115	157	21	-	-	-	521
Winfield township	24	-	8	14	2	-	-	-	520
Long Grove city	4	-	-	2	2	-	-	-	725
Shelby County	862	127	543	179	13	-	-	-	399
Cass township	22	-	19	3	-	-	-	-	371
Portsmouth city	13	-	10	3	-	-	-	-	413
Center township	17	-	6	11	-	-	-	-	575
Clay township	45	8	29	8	-	-	-	-	342
Elk Horn city	35	8	21	6	-	-	-	-	331
Douglas township	17	5	11	-	1	-	-	-	372
Kirkman city	8	5	2	-	1	-	-	-	233
Fairview township	22	-	9	13	-	-	-	-	575
Greeley township	3	-	-	3	-	-	-	-	525
Irwin city (part)	-	-	-	-	-	-	-	-	-
Grove township	-	-	-	-	-	-	-	-	-
Harlan city	510	75	315	108	12	-	-	-	409
Jackson township	6	-	6	-	-	-	-	-	463
Jefferson township	31	9	20	2	-	-	-	-	338
Irwin city (part)	27	9	16	2	-	-	-	-	321
Lincoln township	19	-	12	7	-	-	-	-	425
Monroe township	5	-	2	3	-	-	-	-	558
Polk township	8	-	8	-	-	-	-	-	325
Shelby township	52	9	35	8	-	-	-	-	338
Shelby city (part)	44	9	32	3	-	-	-	-	321
Tennant city	-	-	-	-	-	-	-	-	-
Union township	64	11	40	13	-	-	-	-	400
Defiance city	19	1	18	-	-	-	-	-	364
Earling city (part)	15	10	3	2	-	-	-	-	146
Washington township	6	-	6	-	-	-	-	-	338
Panama city	6	-	6	-	-	-	-	-	338
Westphalia township	35	10	25	-	-	-	-	-	292
Earling city (part)	17	4	13	-	-	-	-	-	305
Westphalia city	11	6	5	-	-	-	-	-	188
Sioux County	1 650	232	1 022	371	19	-	6	-	385
Buncombe township	147	28	93	26	-	-	-	-	379
Hawarden city (part)	147	28	93	26	-	-	-	-	379
Capel township	7	-	7	-	-	-	-	-	425
Center township	-	-	-	-	-	-	-	-	-
Eagle township	12	-	6	6	-	-	-	-	450
East Orange township	18	-	10	6	-	-	2	-	442
Granville city	12	-	10	-	-	-	2	-	417
Floyd township	46	7	24	15	-	-	-	-	413

Table 29. **Gross Rent: 2000**—Con.

[Data based on a sample (except Tables 65-68). For information on confidentiality protection, coverage, sampling error, and nonsampling error, see Appendix G. For location of definitions, see "How to Use This Census Report"]

State County County Subdivision Place	Specified renter-occupied housing units paying cash rent	Gross rent							
		Less than $250	$250 to $499	$500 to $749	$750 to $999	$1,000 to $1,499	$1,500 to $1,999	$2,000 or more	Median (dollars)
Sioux County—Con.									
Floyd township—Con.									
Hospers city	40	7	18	15	-	-	-	-	450
Garfield township	7	-	7	-	-	-	-	-	475
Grant township	42	6	36	-	-	-	-	-	317
Matlock city	3	-	3	-	-	-	-	-	425
Sheldon city (part)	33	6	27	-	-	-	-	-	311
Holland township	331	25	229	77	-	-	-	-	386
Orange City city (part)	319	25	217	77	-	-	-	-	382
Lincoln township	90	17	49	24	-	-	-	-	420
Hull city	90	17	49	24	-	-	-	-	420
Logan township	74	19	50	5	-	-	-	-	357
Chatsworth city	1	1	-	-	-	-	-	-	125
Hawarden city (part)	67	18	44	5	-	-	-	-	355
Lynn township	-	-	-	-	-	-	-	-	-
Nassau township	112	15	66	31	-	-	-	-	408
Alton city	86	15	60	11	-	-	-	-	365
Orange City city (part)	13	-	6	7	-	-	-	-	654
Plato township	18	-	18	-	-	-	-	-	350
Reading township	40	-	34	6	-	-	-	-	365
Ireton city	31	-	25	6	-	-	-	-	388
Rock township	214	54	121	35	-	-	4	-	367
Rock Valley city	206	54	121	27	-	-	4	-	361
Settlers township	6	-	6	-	-	-	-	-	375
Sheridan township	43	10	33	-	-	-	-	-	356
Boyden city	37	10	27	-	-	-	-	-	344
Sherman township	11	-	4	7	-	-	-	-	515
Maurice city	11	-	4	7	-	-	-	-	515
Sioux township	5	-	5	-	-	-	-	-	425
Washington township	-	-	-	-	-	-	-	-	-
Welcome township	113	-	80	33	-	-	-	-	412
Sioux Center city (part)	83	-	66	17	-	-	-	-	396
West Branch township	314	51	144	100	19	-	-	-	392
Sioux Center city (part)	302	51	144	88	19	-	-	-	387
Story County	11 791	705	3 433	5 288	1 815	504	39	7	575
Collins township	58	11	22	16	4	5	-	-	441
Collins city	51	11	20	11	4	5	-	-	425
Franklin township	2 639	103	787	1 269	414	66	-	-	579
Ames city (part)	2 523	103	751	1 213	403	53	-	-	581
Gilbert city	87	-	24	49	11	3	-	-	570
Grant township	29	-	11	18	-	-	-	-	625
Ames city (part)	-	-	-	-	-	-	-	-	-
Nevada city (part)	7	-	-	7	-	-	-	-	625
Howard township	70	10	23	23	14	-	-	-	600
Roland city	53	10	23	15	5	-	-	-	454
Story City city (part)	8	-	-	8	-	-	-	-	725
Indian Creek township	104	14	43	38	9	-	-	-	484
Maxwell city	59	14	17	24	4	-	-	-	481
Lafayette township	444	74	153	180	37	-	-	-	494
Story City city (part)	419	74	142	173	30	-	-	-	493
Lincoln township	56	12	38	2	4	-	-	-	345
Zearing city	37	4	27	2	4	-	-	-	403
Milford township	11	-	11	-	-	-	-	-	475
Ames city (part)	-	-	-	-	-	-	-	-	-
Nevada township	733	98	269	318	34	7	-	7	500
Nevada city (part)	727	98	269	312	34	7	-	7	497
New Albany township	68	4	34	19	11	-	-	-	471
Colo city	54	4	24	19	7	-	-	-	475
Palestine township	375	54	108	181	22	10	-	-	514
Huxley city	222	32	78	90	18	4	-	-	501
Kelley city (part)	2	-	2	-	-	-	-	-	425
Sheldahl city (part)	2	-	-	2	-	-	-	-	525
Slater city	102	22	26	50	4	-	-	-	506
Richland township	11	-	6	5	-	-	-	-	496
Sherman township	7	-	-	7	-	-	-	-	544
Union township	53	7	17	23	6	-	-	-	510
Cambridge city	34	5	13	13	3	-	-	-	490
Warren township	45	10	15	20	-	-	-	-	397
McCallsburg city	29	10	11	8	-	-	-	-	338
Washington township	7 088	308	1 896	3 169	1 260	416	39	-	604
Ames city (part)	6 998	302	1 844	3 157	1 245	411	39	-	606
Kelley city (part)	27	-	6	12	9	-	-	-	579
Tama County	1 175	176	621	315	44	17	-	2	418
Buckingham township	8	2	4	2	-	-	-	-	425
Carlton township	54	2	24	16	9	3	-	-	510
Garwin city	35	2	24	7	2	-	-	-	368
Carroll township	12	-	12	-	-	-	-	-	463
Clark township	88	16	37	30	5	-	-	-	440
Dysart city	86	16	37	28	5	-	-	-	435
Columbia township	7	-	7	-	-	-	-	-	475
Crystal township	8	-	8	-	-	-	-	-	425
Geneseo township	28	-	28	-	-	-	-	-	356
Grant township	10	-	7	3	-	-	-	-	467
Highland township	-	-	-	-	-	-	-	-	-
Howard township	11	-	11	-	-	-	-	-	439
Indian Village township	46	13	21	10	-	2	-	-	383
Le Grand city (part)	-	-	-	-	-	-	-	-	-
Montour city	21	-	14	5	-	2	-	-	438
Lincoln township	27	-	23	4	-	-	-	-	446
Lincoln city	11	-	9	2	-	-	-	-	381
Oneida township	8	2	4	2	-	-	-	-	350
Clutier city	8	2	4	2	-	-	-	-	350
Otter Creek township	6	-	-	6	-	-	-	-	675
Perry township	134	6	81	45	-	-	-	2	430
Traer city	117	6	69	40	-	-	-	2	433
Richland township	-	-	-	-	-	-	-	-	-
Salt Creek township	14	-	8	3	3	-	-	-	425

Table 29. **Gross Rent: 2000**—Con.

[Data based on a sample (except Tables 65-68). For information on confidentiality protection, coverage, sampling error, and nonsampling error, see Appendix G. For location of definitions, see "How to Use This Census Report"]

State County County Subdivision Place	Specified renter-occupied housing units paying cash rent	Gross rent							
		Less than $250	$250 to $499	$500 to $749	$750 to $999	$1,000 to $1,499	$1,500 to $1,999	$2,000 or more	Median (dollars)
Tama County—Con.									
Salt Creek township—Con.									
Chelsea city	14	-	8	3	3	-	-	-	425
Spring Creek township	79	12	52	11	-	4	-	-	365
Gladbrook city	57	10	38	5	-	4	-	-	366
Tama township	291	64	116	103	-	8	-	-	440
Tama city	286	64	116	98	-	8	-	-	436
Toledo township	325	57	165	76	27	-	-	-	401
Toledo city	316	57	156	76	27	-	-	-	398
York township	19	2	13	4	-	-	-	-	392
Elberon city	11	-	7	4	-	-	-	-	481
Vining city	6	2	4	-	-	-	-	-	363
Taylor County	460	103	291	50	14	2	-	-	352
Bedford township	142	33	92	17	-	-	-	-	358
Bedford city	140	33	90	17	-	-	-	-	357
Benton township	6	-	6	-	-	-	-	-	475
Clayton township	12	-	12	-	-	-	-	-	288
Dallas township	35	2	23	4	6	-	-	-	453
New Market city	33	2	21	4	6	-	-	-	446
Gay township	9	-	9	-	-	-	-	-	332
Grant township	37	9	27	1	-	-	-	-	313
Clearfield city (part)	37	9	27	1	-	-	-	-	313
Grove township	2	-	2	-	-	-	-	-	375
Holt township	10	-	-	10	-	-	-	-	675
Jackson township	-	-	-	-	-	-	-	-	-
Jefferson township	26	7	15	4	-	-	-	-	280
Athelstan city	2	-	2	-	-	-	-	-	325
Blockton city	21	7	10	4	-	-	-	-	275
Marshall township	4	-	4	-	-	-	-	-	350
Conway city	-	-	-	-	-	-	-	-	-
Sharpsburg city	4	-	4	-	-	-	-	-	350
Mason township	2	-	2	-	-	-	-	-	425
Nodaway township	-	-	-	-	-	-	-	-	-
Platte township	167	52	91	14	8	2	-	-	339
Lenox city (part)	161	52	85	14	8	2	-	-	325
Polk township	-	-	-	-	-	-	-	-	-
Ross township	5	-	5	-	-	-	-	-	375
Washington township	3	-	3	-	-	-	-	-	363
Gravity city	3	-	3	-	-	-	-	-	363
Union County	1 294	331	720	236	7	-	-	-	344
Creston city	1 052	249	614	182	7	-	-	-	343
Dodge township	6	-	6	-	-	-	-	-	425
Douglas township	18	3	15	-	-	-	-	-	329
Cromwell city	5	3	2	-	-	-	-	-	242
Grant township	15	7	8	-	-	-	-	-	255
Shannon City city (part)	15	7	8	-	-	-	-	-	255
Highland township	-	-	-	-	-	-	-	-	-
Jones township	2	2	-	-	-	-	-	-	100-
Thayer city	-	-	-	-	-	-	-	-	-
Lincoln township	10	-	-	10	-	-	-	-	525
New Hope township	47	10	21	16	-	-	-	-	389
Lorimor city	41	10	15	16	-	-	-	-	413
Platte township	15	-	9	6	-	-	-	-	438
Kent city	3	-	3	-	-	-	-	-	275
Pleasant township	-	-	-	-	-	-	-	-	-
Sand Creek township	-	-	-	-	-	-	-	-	-
Arispe city	-	-	-	-	-	-	-	-	-
Spaulding township	5	-	5	-	-	-	-	-	408
Union township	124	60	42	22	-	-	-	-	260
Afton city	118	60	42	16	-	-	-	-	247
Van Buren County	450	131	272	33	13	1	-	-	334
Bonaparte township	58	10	43	5	-	-	-	-	355
Bonaparte city	52	7	43	2	-	-	-	-	355
Cedar township	18	4	12	2	-	-	-	-	325
Stockport city (part)	18	4	12	2	-	-	-	-	325
Chequest township	7	2	5	-	-	-	-	-	415
Des Moines township	-	-	-	-	-	-	-	-	-
Cantril city (part)	-	-	-	-	-	-	-	-	-
Farmington township	73	26	39	8	-	-	-	-	333
Farmington city	64	26	34	4	-	-	-	-	310
Harrisburg township	7	-	3	4	-	-	-	-	556
Henry township	-	-	-	-	-	-	-	-	-
Jackson township	65	15	43	7	-	-	-	-	343
Cantril city (part)	23	8	15	-	-	-	-	-	306
Milton city	27	7	14	6	-	-	-	-	392
Lick Creek township	14	8	5	-	-	1	-	-	238
Birmingham city (part)	9	4	5	-	-	-	-	-	413
Union township	22	2	9	-	11	-	-	-	625
Birmingham city (part)	10	2	5	-	3	-	-	-	400
Stockport city (part)	4	-	4	-	-	-	-	-	400
Van Buren township	137	37	91	7	2	-	-	-	328
Keosauqua city	124	37	80	7	-	-	-	-	316
Vernon township	8	-	8	-	-	-	-	-	410
Mount Sterling city	-	-	-	-	-	-	-	-	-
Village township	37	27	10	-	-	-	-	-	175
Douds CDP	33	27	6	-	-	-	-	-	155
Leando CDP	4	-	4	-	-	-	-	-	325
Washington township	4	-	4	-	-	-	-	-	325
Wapello County	3 222	614	1 649	893	42	12	6	6	419
Adams township	35	14	19	2	-	-	-	-	313
Blakesburg city	35	14	19	2	-	-	-	-	313
Agency township	78	21	46	11	-	-	-	-	300
Agency city	42	12	24	6	-	-	-	-	354
Cass township	8	3	-	5	-	-	-	-	510
Chillicothe city	5	-	-	5	-	-	-	-	525

Table 29. **Gross Rent: 2000**—Con.

[Data based on a sample (except Tables 65-68). For information on confidentiality protection, coverage, sampling error, and nonsampling error, see Appendix G. For location of definitions, see "How to Use This Census Report"]

State County County Subdivision Place	Specified renter-occupied housing units paying cash rent	Gross rent							
		Less than $250	$250 to $499	$500 to $749	$750 to $999	$1,000 to $1,499	$1,500 to $1,999	$2,000 or more	Median (dollars)
Wapello County—Con.									
Center township	2 817	500	1 467	784	42	12	6	6	426
Ottumwa city (part)	2 742	484	1 415	777	42	12	6	6	427
Columbia township	93	33	33	27	-	-	-	-	375
Eddyville city (part)	90	33	33	24	-	-	-	-	369
Competine township	8	-	-	8	-	-	-	-	625
Dahlonega township	14	-	-	14	-	-	-	-	575
Ottumwa city (part)	-	-	-	-	-	-	-	-	-
Green township	-	-	-	-	-	-	-	-	-
Highland township	15	-	15	-	-	-	-	-	342
Keokuk township	39	8	25	6	-	-	-	-	368
Pleasant township	14	5	-	9	-	-	-	-	561
Polk township	6	-	-	6	-	-	-	-	675
Richland township	22	-	15	7	-	-	-	-	332
Kirkville city	6	-	2	4	-	-	-	-	575
Ottumwa city (part)	-	-	-	-	-	-	-	-	-
Washington township	73	30	29	14	-	-	-	-	315
Eldon city	71	30	27	14	-	-	-	-	313
Warren County	2 684	329	1 055	999	251	50	-	-	494
Allen township	295	35	114	91	49	6	-	-	498
Carlisle city (part)	276	35	114	85	36	6	-	-	483
Belmont township	41	13	11	8	9	-	-	-	456
Milo city (part)	32	13	7	8	4	-	-	-	280
Greenfield township	230	51	44	100	22	13	-	-	558
Norwalk city (part)	181	51	28	80	16	6	-	-	548
Spring Hill city	-	-	-	-	-	-	-	-	-
Indianola city	1 561	168	664	609	108	12	-	-	487
Jackson township	17	-	6	10	1	-	-	-	613
St. Marys city	2	-	-	1	1	-	-	-	675
Jefferson township	55	5	34	11	5	-	-	-	384
Bevington city (part)	-	-	-	-	-	-	-	-	-
Martensdale city	41	2	29	8	2	-	-	-	387
Liberty township	21	-	15	-	6	-	-	-	405
Lincoln township	58	-	19	30	9	-	-	-	665
Ackworth city	2	-	2	-	-	-	-	-	425
Linn township	240	19	80	90	37	14	-	-	526
Cumming city	6	-	2	3	1	-	-	-	550
Norwalk city (part)	204	19	68	78	29	10	-	-	522
Otter township	19	7	-	7	-	5	-	-	555
Milo city (part)	14	7	-	7	-	-	-	-	375
Palmyra township	-	-	-	-	-	-	-	-	-
Richland township	26	4	18	3	1	-	-	-	295
Hartford city	4	-	-	3	1	-	-	-	575
Squaw township	8	-	4	4	-	-	-	-	500
Union township	6	-	3	3	-	-	-	-	550
Sandyville city	-	-	-	-	-	-	-	-	-
Virginia township	44	10	13	17	4	-	-	-	475
New Virginia city	37	10	13	10	4	-	-	-	396
White Breast township	49	17	25	7	-	-	-	-	365
Lacona city	36	17	14	5	-	-	-	-	325
White Oak township	14	-	5	9	-	-	-	-	611
Washington County	1 552	282	787	396	82	5	-	-	424
Brighton township	70	17	33	20	-	-	-	-	390
Brighton city	61	17	31	13	-	-	-	-	378
Cedar township	10	4	-	6	-	-	-	-	658
Clay township	-	-	-	-	-	-	-	-	-
Crawford township	35	2	18	15	-	-	-	-	438
Crawfordsville city	14	-	9	5	-	-	-	-	417
Dutch Creek township	8	8	-	-	-	-	-	-	175
English River township	296	42	157	93	4	-	-	-	455
Kalona city	242	34	119	85	4	-	-	-	456
Franklin township	11	-	11	-	-	-	-	-	373
West Chester city	5	-	5	-	-	-	-	-	369
Highland township	15	6	5	-	4	-	-	-	265
Iowa township	108	12	62	21	13	-	-	-	413
Riverside city	100	12	62	17	9	-	-	-	403
Jackson township	-	-	-	-	-	-	-	-	-
Lime Creek township	114	31	66	13	4	-	-	-	359
Wellman city	104	26	61	13	4	-	-	-	359
Marion township	18	-	15	-	3	-	-	-	425
Coppock city (part)	2	-	2	-	-	-	-	-	325
Oregon township	49	10	28	11	-	-	-	-	355
Ainsworth city	42	10	21	11	-	-	-	-	375
Seventy-Six township	-	-	-	-	-	-	-	-	-
Washington township	818	150	392	217	54	5	-	-	433
Washington city	792	150	386	197	54	5	-	-	430
Wayne County	422	135	237	45	5	-	-	-	303
Benton township	12	-	12	-	-	-	-	-	280
Corydon city (part)	2	-	2	-	-	-	-	-	325
Clay township	2	-	2	-	-	-	-	-	375
Clinton township	2	-	-	2	-	-	-	-	525
Corydon township	175	59	97	19	-	-	-	-	309
Corydon city (part)	175	59	97	19	-	-	-	-	309
Grand River township	24	10	14	-	-	-	-	-	275
Clio city (part)	-	-	-	-	-	-	-	-	-
Lineville city	21	10	11	-	-	-	-	-	256
Howard township	-	-	-	-	-	-	-	-	-
Jackson township	8	-	8	-	-	-	-	-	375
Jefferson township	12	-	10	-	2	-	-	-	300
Clio city (part)	-	-	-	-	-	-	-	-	-
Monroe township	-	-	-	-	-	-	-	-	-
Richman township	68	32	28	8	-	-	-	-	259
Humeston city	57	30	19	8	-	-	-	-	243
South Fork township	4	-	2	2	-	-	-	-	475
Promise City city	4	-	2	2	-	-	-	-	475
Union township	8	-	8	-	-	-	-	-	475

Table 29. **Gross Rent: 2000**—Con.

[Data based on a sample (except Tables 65-68). For information on confidentiality protection, coverage, sampling error, and nonsampling error, see Appendix G. For location of definitions, see "How to Use This Census Report"]

State County County Subdivision Place	Specified renter-occupied housing units paying cash rent	Gross rent							
		Less than $250	$250 to $499	$500 to $749	$750 to $999	$1,000 to $1,499	$1,500 to $1,999	$2,000 or more	Median (dollars)
Wayne County—Con.									
Union township—Con.									
Millerton city	-	-	-	-	-	-	-	-	-
Walnut township	67	16	36	12	3	-	-	-	339
Seymour city	65	14	36	12	3	-	-	-	346
Warren township	39	18	19	2	-	-	-	-	265
Allerton city	37	16	19	2	-	-	-	-	275
Washington township	1	-	1	-	-	-	-	-	325
Wright township	-	-	-	-	-	-	-	-	-
Webster County	4 096	705	2 247	1 031	111	-	2	-	408
Badger township	67	25	25	17	-	-	-	-	397
Badger city	42	25	12	5	-	-	-	-	238
Burnside township	23	8	10	5	-	-	-	-	342
Clay township	3	-	3	-	-	-	-	-	325
Colfax township	15	-	15	-	-	-	-	-	347
Duncombe city (part)	-	-	-	-	-	-	-	-	-
Cooper township	53	5	26	10	12	-	-	-	489
Dayton township	76	39	19	18	-	-	-	-	248
Dayton city	70	37	17	16	-	-	-	-	245
Deer Creek township	-	-	-	-	-	-	-	-	-
Douglas township	47	8	19	20	-	-	-	-	456
Elkhorn township	29	-	22	-	7	-	-	-	416
Fort Dodge city	3 329	493	1 855	892	89	-	-	-	418
Fulton township	12	-	12	-	-	-	-	-	325
Moorland city	-	-	-	-	-	-	-	-	-
Gowrie township	81	6	58	12	3	-	2	-	390
Farnhamville city (part)	-	-	-	-	-	-	-	-	-
Gowrie city (part)	75	6	55	12	-	-	2	-	386
Hardin township	-	-	-	-	-	-	-	-	-
Stratford city (part)	-	-	-	-	-	-	-	-	-
Jackson township	11	-	8	3	-	-	-	-	325
Clare city	10	-	8	2	-	-	-	-	320
Johnson township	21	2	19	-	-	-	-	-	345
Barnum city	12	2	10	-	-	-	-	-	300
Lost Grove township	73	41	25	7	-	-	-	-	243
Gowrie city (part)	21	19	2	-	-	-	-	-	215
Harcourt city	38	22	9	7	-	-	-	-	242
Newark township	6	2	4	-	-	-	-	-	325
Vincent city	6	2	4	-	-	-	-	-	325
Otho township	72	21	28	23	-	-	-	-	350
Coalville CDP (part)	-	-	-	-	-	-	-	-	-
Otho city	61	21	25	15	-	-	-	-	318
Pleasant Valley township	14	7	7	-	-	-	-	-	325
Coalville CDP (part)	14	7	7	-	-	-	-	-	325
Roland township	59	18	36	5	-	-	-	-	315
Callender city	46	18	23	5	-	-	-	-	286
Sumner township	31	9	22	-	-	-	-	-	319
Lehigh city (part)	31	9	22	-	-	-	-	-	319
Washington township	65	19	30	16	-	-	-	-	313
Duncombe city (part)	54	19	22	13	-	-	-	-	290
Webster township	2	2	-	-	-	-	-	-	225
Lehigh city (part)	2	2	-	-	-	-	-	-	225
Yell township	7	-	4	3	-	-	-	-	438
Lehigh city (part)	-	-	-	-	-	-	-	-	-
Winnebago County	940	173	634	105	28	-	-	-	341
Buffalo township	60	14	40	4	2	-	-	-	321
Buffalo Center city	44	8	34	-	2	-	-	-	323
Center township	295	59	156	54	26	-	-	-	344
Lake Mills city	295	59	156	54	26	-	-	-	344
Eden township	3	-	3	-	-	-	-	-	425
Forest township	465	81	339	45	-	-	-	-	344
Forest City city (part)	423	81	304	38	-	-	-	-	343
Leland city	25	-	23	2	-	-	-	-	355
Grant township	5	3	2	-	-	-	-	-	242
King township	60	16	42	2	-	-	-	-	300
Thompson city	54	16	38	-	-	-	-	-	306
Lincoln township	23	-	23	-	-	-	-	-	359
Rake city	18	-	18	-	-	-	-	-	375
Linden township	10	-	10	-	-	-	-	-	450
Logan township	10	-	10	-	-	-	-	-	314
Scarville city (part)	-	-	-	-	-	-	-	-	-
Mount Valley township	-	-	-	-	-	-	-	-	-
Newton township	9	-	9	-	-	-	-	-	419
Norway township	-	-	-	-	-	-	-	-	-
Scarville city (part)	-	-	-	-	-	-	-	-	-
Winneshiek County	1 461	287	876	223	60	8	5	2	389
Bloomfield township	19	4	15	-	-	-	-	-	344
Castalia city	16	4	12	-	-	-	-	-	325
Bluffton township	15	4	8	3	-	-	-	-	388
Burr Oak township	24	2	20	2	-	-	-	-	363
Calmar township	157	36	92	24	-	5	-	-	337
Calmar city (part)	128	24	82	20	-	2	-	-	341
Spillville city	22	12	8	2	-	-	-	-	238
Canoe township	25	8	12	2	-	3	-	-	325
Decorah township	980	157	599	164	55	-	5	-	410
Decorah city	941	157	564	160	55	-	5	-	410
Frankville township	17	9	4	4	-	-	-	-	244
Fremont township	7	-	7	-	-	-	-	-	325
Glenwood township	14	5	9	-	-	-	-	-	320
Hesper township	17	7	8	2	-	-	-	-	338
Highland township	10	6	2	-	2	-	-	-	242
Jackson township	2	-	2	-	-	-	-	-	325
Jackson Junction city	2	-	2	-	-	-	-	-	325
Lincoln township	29	9	17	-	3	-	-	-	275
Ridgeway city	25	8	17	-	-	-	-	-	270
Madison township	4	-	-	4	-	-	-	-	625

Table 29. **Gross Rent: 2000**—Con.

[Data based on a sample (except Tables 65-68). For information on confidentiality protection, coverage, sampling error, and nonsampling error, see Appendix G. For location of definitions, see "How to Use This Census Report"]

State County County Subdivision Place	Specified renter-occupied housing units paying cash rent	Gross rent							
		Less than $250	$250 to $499	$500 to $749	$750 to $999	$1,000 to $1,499	$1,500 to $1,999	$2,000 or more	Median (dollars)
Winneshiek County—Con.									
Military township	71	16	48	6	-	-	-	1	333
Ossian city	63	14	42	6	-	-	-	1	339
Orleans township	13	7	6	-	-	-	-	-	246
Pleasant township	10	2	-	7	-	-	-	1	525
Springfield township	16	11	-	5	-	-	-	-	229
Sumner township	4	-	4	-	-	-	-	-	375
Washington township	27	4	23	-	-	-	-	-	385
Calmar city (part)	-	-	-	-	-	-	-	-	-
Fort Atkinson city	24	4	20	-	-	-	-	-	370
Woodbury County	11 545	1 243	4 655	4 313	963	210	92	69	494
Arlington township	140	27	89	19	3	-	2	-	373
Moville city	124	27	79	16	-	-	2	-	367
Banner township	52	-	22	30	-	-	-	-	529
Lawton city (part)	34	-	21	13	-	-	-	-	475
Concord township	63	10	10	43	-	-	-	-	594
Floyd township	18	-	6	7	5	-	-	-	625
Bronson city	16	-	4	7	5	-	-	-	650
Lawton city (part)	-	-	-	-	-	-	-	-	-
Grange township	15	-	8	7	-	-	-	-	494
Grant township	9	2	5	2	-	-	-	-	375
Kedron township	42	6	28	8	-	-	-	-	400
Anthon city (part)	31	6	18	7	-	-	-	-	389
Correctionville city (part)	4	-	4	-	-	-	-	-	375
Lakeport township	-	-	-	-	-	-	-	-	-
Liberty township	64	-	42	22	-	-	-	-	425
Salix city	25	-	20	5	-	-	-	-	406
Sergeant Bluff city (part)	-	-	-	-	-	-	-	-	-
Liston township	22	8	6	8	-	-	-	-	413
Danbury city	16	8	6	2	-	-	-	-	250
Little Sioux township	10	2	6	2	-	-	-	-	375
Smithland city	8	2	4	2	-	-	-	-	350
Miller township	5	-	4	1	-	-	-	-	413
Anthon city (part)	-	-	-	-	-	-	-	-	-
Morgan township	4	2	2	-	-	-	-	-	250
Moville township	9	-	4	5	-	-	-	-	655
Oto township	15	-	15	-	-	-	-	-	329
Oto city	12	-	12	-	-	-	-	-	325
Rock township	34	4	28	2	-	-	-	-	338
Correctionville city (part)	10	-	10	-	-	-	-	-	325
Cushing city	11	2	7	2	-	-	-	-	313
Rutland township	20	10	10	-	-	-	-	-	250
Pierson city	18	10	8	-	-	-	-	-	238
Sioux City city (part)	10 477	1 128	4 199	3 942	846	207	86	69	495
Sloan township	103	24	54	23	2	-	-	-	356
Sloan city	97	24	54	17	2	-	-	-	347
Union township	54	9	38	7	-	-	-	-	356
Correctionville city (part)	48	7	34	7	-	-	-	-	350
West Fork township	17	-	4	5	5	3	-	-	595
Willow township	22	6	12	4	-	-	-	-	421
Hornick city	2	-	-	2	-	-	-	-	575
Wolf Creek township	14	-	7	7	-	-	-	-	425
Woodbury township	336	5	56	169	102	-	4	-	675
Sergeant Bluff city (part)	324	5	51	162	102	-	4	-	683
Worth County	524	100	327	77	13	7	-	-	357
Barton township	13	-	13	-	-	-	-	-	341
Bristol township	20	5	15	-	-	-	-	-	317
Joice city	11	5	6	-	-	-	-	-	256
Brookfield township	-	-	-	-	-	-	-	-	-
Danville township	6	-	6	-	-	-	-	-	425
Hanlontown city (part)	-	-	-	-	-	-	-	-	-
Deer Creek township	2	-	-	2	-	-	-	-	575
Fertile township	34	-	20	14	-	-	-	-	438
Fertile city	11	-	11	-	-	-	-	-	363
Hanlontown city (part)	15	-	9	6	-	-	-	-	413
Grove township	244	57	136	38	13	-	-	-	340
Northwood city	244	57	136	38	13	-	-	-	340
Hartland township	7	-	-	7	-	-	-	-	525
Kensett township	15	4	11	-	-	-	-	-	285
Kensett city	9	4	5	-	-	-	-	-	255
Lincoln township	136	25	95	16	-	-	-	-	335
Manly city	114	23	75	16	-	-	-	-	324
Silver Lake township	16	-	16	-	-	-	-	-	460
Union township	31	9	15	-	-	7	-	-	375
Grafton city	29	9	13	-	-	7	-	-	375
Wright County	1 208	251	710	181	25	41	-	-	350
Belmond township	9	-	4	5	-	-	-	-	555
Belmond city (part)	9	-	4	5	-	-	-	-	555
Blaine township	50	12	29	9	-	-	-	-	400
Dows city (part)	44	12	23	9	-	-	-	-	390
Galt city	-	-	-	-	-	-	-	-	-
Boone township	8	-	8	-	-	-	-	-	275
Dayton township	18	-	18	-	-	-	-	-	386
Clarion city (part)	14	-	14	-	-	-	-	-	371
Eagle Grove township	381	64	234	77	6	-	-	-	396
Eagle Grove city	365	60	227	72	6	-	-	-	399
Goldfield city (part)	6	4	2	-	-	-	-	-	175
Grant township	100	14	70	13	3	-	-	-	321
Clarion city (part)	95	14	65	13	3	-	-	-	313
Iowa township	12	2	9	1	-	-	-	-	279
Rowan city	12	2	9	1	-	-	-	-	279
Lake township	42	8	29	5	-	-	-	-	370
Clarion city (part)	23	8	15	-	-	-	-	-	344
Liberty township	39	8	31	-	-	-	-	-	286
Goldfield city (part)	33	8	25	-	-	-	-	-	293
Lincoln township	201	56	84	4	16	41	-	-	340

Table 29. **Gross Rent: 2000**—Con.

[Data based on a sample (except Tables 65-68). For information on confidentiality protection, coverage, sampling error, and nonsampling error, see Appendix G.
For location of definitions, see "How to Use This Census Report"]

State **County** **County Subdivision** **Place**	Specified renter-occupied housing units paying cash rent	Gross rent							
		Less than $250	$250 to $499	$500 to $749	$750 to $999	$1,000 to $1,499	$1,500 to $1,999	$2,000 or more	Median (dollars)
Wright County—Con.									
Lincoln township—Con.									
Clarion city (part)	191	56	74	4	16	41	-	-	366
Norway township	7	-	-	7	-	-	-	-	525
Pleasant township	292	80	164	48	-	-	-	-	306
Belmond city (part)	278	80	162	36	-	-	-	-	298
Troy township	-	-	-	-	-	-	-	-	-
Vernon township	17	2	13	2	-	-	-	-	325
Wall Lake township	8	-	8	-	-	-	-	-	290
Woolstock township	24	5	9	10	-	-	-	-	425
Woolstock city	14	5	9	-	-	-	-	-	275

Table 30. **Gross Rent: 2000**

[Data based on a sample (except Tables 65-68). For information on confidentiality protection, coverage, sampling error, and nonsampling error, see Appendix G.
For location of definitions, see "How to Use This Census Report"]

State County Place	Specified renter-occupied housing units paying cash rent	Gross rent							
		Less than $250	$250 to $499	$500 to $749	$750 to $999	$1,000 to $1,499	$1,500 to $1,999	$2,000 or more	Median (dollars)
The State	**282 815**	**34 208**	**125 299**	**94 106**	**21 391**	**6 195**	**1 191**	**425**	**470**
COUNTY									
Adair County	606	139	357	94	16	-	-	-	373
Adams County	328	72	229	20	2	5	-	-	333
Allamakee County	1 027	197	699	131	-	-	-	-	348
Appanoose County	1 258	341	740	155	7	7	6	2	346
Audubon County	352	69	237	40	6	-	-	-	351
Benton County	1 600	302	878	335	65	20	-	-	385
Black Hawk County	14 553	1 419	6 936	4 762	781	567	80	8	472
Boone County	2 227	314	1 068	700	113	32	-	-	443
Bremer County	1 612	266	924	336	70	16	-	-	400
Buchanan County	1 350	230	819	267	6	26	2	-	376
Buena Vista County	1 817	291	1 070	428	28	-	-	-	417
Butler County	887	205	511	139	22	7	-	3	351
Calhoun County	816	211	505	89	7	-	4	-	315
Carroll County	1 800	351	903	488	54	4	-	-	403
Cass County	1 270	296	815	152	2	2	-	3	357
Cedar County	1 301	104	736	417	29	15	-	-	441
Cerro Gordo County	5 108	879	2 853	1 155	143	40	38	-	404
Cherokee County	1 073	255	567	203	15	23	10	-	353
Chickasaw County	811	220	502	84	5	-	-	-	325
Clarke County	850	138	415	251	36	10	-	-	449
Clay County	1 964	425	1 168	340	12	4	15	-	379
Clayton County	1 221	240	809	158	8	4	2	-	353
Clinton County	4 782	629	2 957	1 075	118	3	-	-	399
Crawford County	1 412	282	827	245	52	4	2	-	362
Dallas County	3 337	330	1 024	1 558	374	51	-	-	529
Davis County	408	93	250	58	7	-	-	-	352
Decatur County	776	214	435	106	18	-	3	-	340
Delaware County	1 034	199	642	175	-	18	-	-	370
Des Moines County	4 106	649	2 139	1 148	155	9	6	-	439
Dickinson County	1 315	192	814	243	58	2	-	6	416
Dubuque County	8 299	954	4 455	2 341	440	70	34	5	434
Emmet County	940	253	569	88	26	4	-	-	322
Fayette County	1 638	382	915	295	37	9	-	-	360
Floyd County	1 498	399	851	220	15	2	11	-	357
Franklin County	832	159	551	114	8	-	-	-	374
Fremont County	611	150	332	112	16	1	-	-	391
Greene County	766	174	484	89	15	2	2	-	342
Grundy County	754	124	450	159	13	-	6	2	376
Guthrie County	651	125	376	119	22	9	-	-	389
Hamilton County	1 447	167	837	389	51	2	1	-	422
Hancock County	747	110	513	112	-	-	-	12	353
Hardin County	1 601	273	891	345	72	10	8	2	403
Harrison County	1 136	210	587	274	50	13	2	-	418
Henry County	1 816	302	884	580	38	6	6	-	428
Howard County	630	133	432	56	-	6	-	3	333
Humboldt County	803	195	481	119	6	2	-	-	362
Ida County	601	156	355	84	4	-	2	-	338
Iowa County	1 070	129	714	223	2	2	-	-	412
Jackson County	1 542	272	937	274	54	5	-	-	386
Jasper County	3 124	434	1 559	961	110	49	11	-	448
Jefferson County	1 856	226	1 049	424	84	54	7	12	426
Johnson County	18 187	736	5 685	7 659	2 685	1 240	114	68	564
Jones County	1 417	219	776	386	8	10	6	12	416
Keokuk County	686	166	391	115	9	5	-	-	372
Kossuth County	1 131	271	743	109	8	-	-	-	347
Lee County	3 323	546	1 935	723	79	20	20	-	398
Linn County	19 867	1 523	7 960	7 989	1 822	462	92	19	510
Louisa County	787	127	458	189	9	-	-	4	419
Lucas County	665	208	352	101	4	-	-	-	326
Lyon County	511	109	321	60	19	2	-	-	350
Madison County	950	178	356	358	46	12	-	-	445
Mahaska County	2 126	351	1 067	659	35	14	-	-	420
Marion County	2 633	209	1 282	815	205	114	8	-	472
Marshall County	3 628	348	1 857	1 110	212	74	6	21	458
Mills County	854	89	416	257	92	-	-	-	465
Mitchell County	568	147	348	42	27	4	-	-	334
Monona County	705	122	394	162	18	9	-	-	384
Monroe County	545	95	325	112	6	7	-	-	399
Montgomery County	1 049	271	545	202	29	2	-	-	361
Muscatine County	3 493	497	1 550	1 188	218	40	-	-	460
O'Brien County	1 087	247	626	171	14	25	-	4	373
Osceola County	427	94	234	79	14	6	-	-	374
Page County	1 588	381	833	341	13	-	20	-	407
Palo Alto County	842	207	524	83	11	17	-	-	337
Plymouth County	1 707	263	943	419	40	3	20	19	416
Pocahontas County	546	137	363	41	5	-	-	-	315
Polk County	45 228	2 861	11 796	22 127	6 432	1 601	323	88	574
Pottawattamie County	9 013	873	3 026	3 777	1 074	225	32	6	537
Poweshiek County	1 788	281	956	501	50	-	-	-	432
Ringgold County	367	108	216	30	5	8	-	-	368
Sac County	810	244	416	107	26	12	5	-	329
Scott County	17 588	1 497	7 475	6 729	1 399	311	137	40	496
Shelby County	862	127	543	179	13	-	-	-	399
Sioux County	1 650	232	1 022	371	19	-	6	-	385
Story County	11 791	705	3 433	5 288	1 815	504	39	7	575
Tama County	1 175	176	621	315	44	17	-	2	418
Taylor County	460	103	291	50	14	2	-	-	352
Union County	1 294	331	720	236	7	-	-	-	344

Table 30. **Gross Rent: 2000**—Con.

[Data based on a sample (except Tables 65-68). For information on confidentiality protection, coverage, sampling error, and nonsampling error, see Appendix G. For location of definitions, see "How to Use This Census Report"]

State County Place	Specified renter-occupied housing units paying cash rent	Gross rent: Less than $250	$250 to $499	$500 to $749	$750 to $999	$1,000 to $1,499	$1,500 to $1,999	$2,000 or more	Median (dollars)
COUNTY—Con.									
Van Buren County	450	131	272	33	13	1	-	-	334
Wapello County	3 222	614	1 649	893	42	12	6	6	419
Warren County	2 684	329	1 055	999	251	50	-	-	494
Washington County	1 552	282	787	396	82	5	-	-	424
Wayne County	422	135	237	45	5	-	-	-	303
Webster County	4 096	705	2 247	1 031	111	-	2	-	408
Winnebago County	940	173	634	105	28	-	-	-	341
Winneshiek County	1 461	287	876	223	60	8	5	2	389
Woodbury County	11 545	1 243	4 655	4 313	963	210	92	69	494
Worth County	524	100	327	77	13	7	-	-	357
Wright County	1 208	251	710	181	25	41	-	-	350
PLACE									
Ackley city	127	23	91	7	2	2	-	2	368
Franklin County (part)	-	-	-	-	-	-	-	-	-
Hardin County (part)	127	23	91	7	2	2	-	2	368
Ackworth city, Warren County	2	-	2	-	-	-	-	-	425
Adair city	68	24	39	5	-	-	-	-	350
Adair County (part)	68	24	39	5	-	-	-	-	350
Guthrie County (part)	-	-	-	-	-	-	-	-	-
Adel city, Dallas County	415	63	137	171	44	-	-	-	507
Afton city, Union County	118	60	42	16	-	-	-	-	247
Agency city, Wapello County	42	12	24	6	-	-	-	-	354
Ainsworth city, Washington County	42	10	21	11	-	-	-	-	375
Akron city, Plymouth County	171	32	106	25	8	-	-	-	391
Albert City city, Buena Vista County	49	10	36	3	-	-	-	-	352
Albia city, Monroe County	421	61	263	84	6	7	-	-	410
Albion city, Marshall County	21	2	15	4	-	-	-	-	428
Alburnett city, Linn County	35	2	19	11	3	-	-	-	465
Alden city, Hardin County	59	11	34	12	2	-	-	-	342
Alexander city, Franklin County	18	6	12	-	-	-	-	-	288
Algona city, Kossuth County	591	126	394	65	6	-	-	-	378
Alleman city, Polk County	11	-	7	2	-	2	-	-	431
Allerton city, Wayne County	37	16	19	2	-	-	-	-	275
Allison city, Butler County	65	18	45	-	2	-	-	-	339
Alta city, Buena Vista County	176	11	120	43	2	-	-	-	431
Alta Vista city, Chickasaw County	16	7	9	-	-	-	-	-	257
Alton city, Sioux County	86	15	60	11	-	-	-	-	365
Altoona city, Polk County	1 093	71	382	567	56	17	-	-	559
Alvord city, Lyon County	7	-	7	-	-	-	-	-	465
Ames city, Story County	9 521	405	2 595	4 370	1 648	464	39	-	600
Anamosa city, Jones County	511	83	259	163	-	-	6	-	406
Andover city, Clinton County	2	-	2	-	-	-	-	-	400
Andrew city, Jackson County	41	9	19	4	9	-	-	-	466
Anita city, Cass County	89	42	38	5	2	2	-	-	264
Ankeny city, Polk County	2 853	67	778	1 438	383	180	-	7	596
Anthon city, Woodbury County	31	6	18	7	-	-	-	-	389
Aplington city, Butler County	63	24	29	8	2	-	-	-	281
Arcadia city, Carroll County	11	4	7	-	-	-	-	-	338
Archer city, O'Brien County	2	-	2	-	-	-	-	-	325
Aredale city, Butler County	-	-	-	-	-	-	-	-	-
Arion city, Crawford County	8	3	5	-	-	-	-	-	360
Arispe city, Union County	-	-	-	-	-	-	-	-	-
Arlington city, Fayette County	49	20	26	3	-	-	-	-	275
Armstrong city, Emmet County	51	14	31	2	-	4	-	-	291
Arnolds Park city, Dickinson County	109	4	59	40	6	-	-	-	475
Arthur city, Ida County	23	10	9	4	-	-	-	-	288
Asbury city, Dubuque County	90	10	52	19	9	-	-	-	480
Ashton city, Osceola County	23	6	12	3	-	2	-	-	369
Aspinwall city, Crawford County	-	-	-	-	-	-	-	-	-
Atalissa city, Muscatine County	17	-	7	10	-	-	-	-	569
Athelstan city, Taylor County	2	-	2	-	-	-	-	-	325
Atkins city, Benton County	53	10	38	1	4	-	-	-	365
Atlantic city, Cass County	870	196	572	102	-	-	-	-	351
Auburn city, Sac County	18	8	10	-	-	-	-	-	325
Audubon city, Audubon County	161	20	129	12	-	-	-	-	338
Aurelia city, Cherokee County	57	11	40	6	-	-	-	-	373
Aurora city, Buchanan County	11	-	11	-	-	-	-	-	375
Avoca city, Pottawattamie County	138	18	80	35	5	-	-	-	421
Ayrshire city, Palo Alto County	19	7	12	-	-	-	-	-	281
Badger city, Webster County	42	25	12	5	-	-	-	-	238
Bagley city, Guthrie County	22	7	15	-	-	-	-	-	267
Baldwin city, Jackson County	2	-	2	-	-	-	-	-	375
Balltown city, Dubuque County	-	-	-	-	-	-	-	-	-
Bancroft city, Kossuth County	59	33	26	-	-	-	-	-	237
Bankston city, Dubuque County	5	5	-	-	-	-	-	-	175
Barnes City city	18	5	12	1	-	-	-	-	333
Mahaska County (part)	18	5	12	1	-	-	-	-	333
Poweshiek County (part)	-	-	-	-	-	-	-	-	-
Barnum city, Webster County	12	2	10	-	-	-	-	-	300
Bassett city, Chickasaw County	3	-	3	-	-	-	-	-	325
Batavia city, Jefferson County	29	5	17	6	1	-	-	-	354
Battle Creek city, Ida County	64	15	42	5	-	-	2	-	327
Baxter city, Jasper County	133	34	44	53	2	-	-	-	462
Bayard city, Guthrie County	51	28	23	-	-	-	-	-	225
Beacon city, Mahaska County	19	3	6	10	-	-	-	-	554

Table 30. **Gross Rent: 2000**—Con.

[Data based on a sample (except Tables 65-68). For information on confidentiality protection, coverage, sampling error, and nonsampling error, see Appendix G. For location of definitions, see "How to Use This Census Report"]

State County Place	Specified renter-occupied housing units paying cash rent	Gross rent: Less than $250	$250 to $499	$500 to $749	$750 to $999	$1,000 to $1,499	$1,500 to $1,999	$2,000 or more	Median (dollars)
PLACE—Con.									
Beaconsfield city, Ringgold County	-	-	-	-	-	-	-	-	-
Beaman city, Grundy County	27	4	7	12	4	-	-	-	513
Beaver city, Boone County	2	-	2	-	-	-	-	-	275
Bedford city, Taylor County	140	33	90	17	-	-	-	-	357
Belle Plaine city, Benton County	292	88	148	43	8	5	-	-	303
Bellevue city, Jackson County	190	25	124	33	8	-	-	-	401
Belmond city, Wright County	287	80	166	41	-	-	-	-	302
Bennett city, Cedar County	22	-	9	13	-	-	-	-	511
Benton city, Ringgold County	2	2	-	-	-	-	-	-	175
Berkley city, Boone County	2	-	2	-	-	-	-	-	375
Bernard city, Dubuque County	6	-	6	-	-	-	-	-	338
Bertram city, Linn County	3	-	-	3	-	-	-	-	525
Bettendorf city, Scott County	2 760	282	726	1 030	478	167	70	7	572
Bevington city	4	-	2	2	-	-	-	-	475
Madison County (part)	4	-	2	2	-	-	-	-	475
Warren County (part)	-	-	-	-	-	-	-	-	-
Birmingham city, Van Buren County	19	6	10	-	3	-	-	-	406
Blairsburg city, Hamilton County	13	2	7	4	-	-	-	-	445
Blairstown city, Benton County	68	3	49	12	4	-	-	-	426
Blakesburg city, Wapello County	35	14	19	2	-	-	-	-	313
Blanchard city, Page County	-	-	-	-	-	-	-	-	-
Blencoe city, Monona County	17	7	10	-	-	-	-	-	325
Blockton city, Taylor County	21	7	10	4	-	-	-	-	275
Bloomfield city, Davis County	275	58	176	36	5	-	-	-	346
Blue Grass city, Scott County	62	-	22	28	10	-	2	-	532
Bode city, Humboldt County	28	10	16	-	-	2	-	-	272
Bonaparte city, Van Buren County	52	7	43	2	-	-	-	-	355
Bondurant city, Polk County	100	16	43	26	15	-	-	-	420
Boone city, Boone County	1 521	261	741	432	67	20	-	-	429
Bouton city, Dallas County	7	-	2	5	-	-	-	-	663
Boxholm city, Boone County	13	6	7	-	-	-	-	-	258
Boyden city, Sioux County	37	10	27	-	-	-	-	-	344
Braddyville city, Page County	15	2	11	2	-	-	-	-	346
Bradgate city, Humboldt County	8	5	3	-	-	-	-	-	240
Brandon city, Buchanan County	22	2	14	6	-	-	-	-	392
Brayton city, Audubon County	22	6	11	2	3	-	-	-	425
Breda city, Carroll County	38	4	29	5	-	-	-	-	325
Bridgewater city, Adair County	14	-	10	4	-	-	-	-	440
Brighton city, Washington County	61	17	31	13	-	-	-	-	378
Bristow city, Butler County	7	1	6	-	-	-	-	-	281
Britt city, Hancock County	155	35	116	4	-	-	-	-	355
Bronson city, Woodbury County	16	-	4	7	5	-	-	-	650
Brooklyn city, Poweshiek County	156	21	98	34	3	-	-	-	397
Brunsville city, Plymouth County	9	-	-	9	-	-	-	-	595
Buckeye city, Hardin County	5	1	4	-	-	-	-	-	338
Buck Grove city, Crawford County	3	-	3	-	-	-	-	-	275
Buffalo city, Scott County	118	14	52	46	6	-	-	-	471
Buffalo Center city, Winnebago County	44	8	34	-	2	-	-	-	323
Burlington city, Des Moines County	3 168	548	1 595	872	138	9	6	-	437
Burt city, Kossuth County	42	7	33	2	-	-	-	-	331
Bussey city, Marion County	35	4	25	6	-	-	-	-	372
Calamus city, Clinton County	22	-	16	6	-	-	-	-	408
Callender city, Webster County	46	18	23	5	-	-	-	-	286
Calmar city, Winneshiek County	128	24	82	20	-	2	-	-	341
Calumet city, O'Brien County	3	-	3	-	-	-	-	-	375
Camanche city, Clinton County	343	-	286	57	-	-	-	-	419
Cambridge city, Story County	34	5	13	13	3	-	-	-	490
Cantril city, Van Buren County	23	8	15	-	-	-	-	-	306
Carbon city, Adams County	-	-	-	-	-	-	-	-	-
Carlisle city	276	35	114	85	36	6	-	-	483
Polk County (part)	-	-	-	-	-	-	-	-	-
Warren County (part)	276	35	114	85	36	6	-	-	483
Carpenter city, Mitchell County	-	-	-	-	-	-	-	-	-
Carroll city, Carroll County	1 204	231	535	386	52	-	-	-	433
Carson city, Pottawattamie County	37	12	20	4	1	-	-	-	392
Carter Lake city, Pottawattamie County	162	12	44	74	27	5	-	-	537
Cascade city	194	20	109	56	5	4	-	-	460
Dubuque County (part)	183	16	106	56	5	-	-	-	462
Jones County (part)	11	4	3	-	-	4	-	-	325
Casey city	31	6	25	-	-	-	-	-	406
Adair County (part)	2	-	2	-	-	-	-	-	275
Guthrie County (part)	29	6	23	-	-	-	-	-	419
Castalia city, Winneshiek County	16	4	12	-	-	-	-	-	325
Castana city, Monona County	11	2	9	-	-	-	-	-	285
Cedar Falls city, Black Hawk County	4 405	301	1 992	1 303	429	339	33	8	492
Cedar Rapids city, Linn County	14 966	1 210	5 543	6 415	1 383	334	74	7	521
Center Junction city, Jones County	2	2	-	-	-	-	-	-	225
Center Point city, Linn County	146	39	65	33	9	-	-	-	402
Centerville city, Appanoose County	896	259	508	118	-	5	6	-	341
Central City city, Linn County	105	26	46	30	3	-	-	-	378
Centralia city, Dubuque County	7	-	3	-	4	-	-	-	813
Chariton city, Lucas County	513	182	274	57	-	-	-	-	319
Charles City city, Floyd County	1 036	310	555	156	15	-	-	-	349
Charlotte city, Clinton County	42	2	30	8	2	-	-	-	420

Table 30. **Gross Rent: 2000**—Con.

[Data based on a sample (except Tables 65-68). For information on confidentiality protection, coverage, sampling error, and nonsampling error, see Appendix G. For location of definitions, see "How to Use This Census Report"]

State County Place	Specified renter-occupied housing units paying cash rent	Gross rent: Less than $250	$250 to $499	$500 to $749	$750 to $999	$1,000 to $1,499	$1,500 to $1,999	$2,000 or more	Median (dollars)
PLACE—Con.									
Charter Oak city, Crawford County	44	8	28	4	2	2	-	-	350
Chatsworth city, Sioux County	1	1	-	-	-	-	-	-	125
Chelsea city, Tama County	14	-	8	3	3	-	-	-	425
Cherokee city, Cherokee County	699	183	351	124	8	23	10	-	338
Chester city, Howard County	12	5	7	-	-	-	-	-	313
Chillicothe city, Wapello County	5	-	-	5	-	-	-	-	525
Churdan city, Greene County	23	8	13	2	-	-	-	-	285
Cincinnati city, Appanoose County	3	-	3	-	-	-	-	-	325
Clare city, Webster County	10	-	8	2	-	-	-	-	320
Clarence city, Cedar County	95	-	53	32	7	3	-	-	448
Clarinda city, Page County	620	165	300	135	-	-	20	-	404
Clarion city, Wright County	323	78	168	17	19	41	-	-	339
Clarksville city, Butler County	125	30	74	17	3	1	-	-	327
Clayton city, Clayton County	-	-	-	-	-	-	-	-	-
Clearfield city	37	9	27	1	-	-	-	-	313
Ringgold County (part)	-	-	-	-	-	-	-	-	-
Taylor County (part)	37	9	27	1	-	-	-	-	313
Clear Lake city, Cerro Gordo County	832	177	456	171	19	9	-	-	409
Cleghorn city, Cherokee County	8	-	8	-	-	-	-	-	400
Clemons city, Marshall County	7	-	7	-	-	-	-	-	356
Clermont city, Fayette County	35	12	23	-	-	-	-	-	289
Clinton city, Clinton County	3 299	502	2 018	693	86	-	-	-	383
Clio city, Wayne County	-	-	-	-	-	-	-	-	-
Clive city	1 089	9	100	802	140	38	-	-	587
Dallas County (part)	8	-	8	-	-	-	-	-	325
Polk County (part)	1 081	9	92	802	140	38	-	-	588
Clutier city, Tama County	8	2	4	2	-	-	-	-	350
Coalville CDP, Webster County	14	7	7	-	-	-	-	-	325
Coburg city, Montgomery County	2	-	-	2	-	-	-	-	625
Coggon city, Linn County	41	8	15	18	-	-	-	-	442
Coin city, Page County	12	-	8	4	-	-	-	-	400
Colesburg city, Delaware County	24	14	10	-	-	-	-	-	217
Colfax city, Jasper County	177	9	88	66	14	-	-	-	481
College Springs city, Page County	4	-	4	-	-	-	-	-	400
Collins city, Story County	51	11	20	11	4	5	-	-	425
Colo city, Story County	54	4	24	19	7	-	-	-	475
Columbus City city, Louisa County	11	-	7	2	2	-	-	-	425
Columbus Junction city, Louisa County	253	61	143	42	5	-	-	2	385
Colwell city, Floyd County	4	-	2	2	-	-	-	-	475
Conesville city, Muscatine County	36	-	20	11	5	-	-	-	480
Conrad city, Grundy County	83	27	47	9	-	-	-	-	302
Conway city, Taylor County	-	-	-	-	-	-	-	-	-
Coon Rapids city	136	29	82	23	2	-	-	-	376
Carroll County (part)	136	29	82	23	2	-	-	-	376
Guthrie County (part)	-	-	-	-	-	-	-	-	-
Coppock city	4	-	4	-	-	-	-	-	300
Henry County (part)	-	-	-	-	-	-	-	-	-
Jefferson County (part)	2	-	2	-	-	-	-	-	275
Washington County (part)	2	-	2	-	-	-	-	-	325
Coralville city, Johnson County	3 210	80	943	1 771	280	136	-	-	561
Corning city, Adams County	208	48	141	14	-	5	-	-	324
Correctionville city, Woodbury County	62	7	48	7	-	-	-	-	346
Corwith city, Hancock County	23	16	7	-	-	-	-	-	231
Corydon city, Wayne County	177	59	99	19	-	-	-	-	311
Cotter city, Louisa County	2	-	2	-	-	-	-	-	475
Coulter city, Franklin County	28	2	21	5	-	-	-	-	393
Council Bluffs city, Pottawattamie County	7 718	728	2 436	3 336	962	218	32	6	550
Craig city, Plymouth County	6	-	4	2	-	-	-	-	375
Crawfordsville city, Washington County	14	-	9	5	-	-	-	-	417
Crescent city, Pottawattamie County	12	-	9	-	3	-	-	-	375
Cresco city, Howard County	358	43	270	39	-	6	-	-	359
Creston city, Union County	1 052	249	614	182	7	-	-	-	343
Cromwell city, Union County	5	3	2	-	-	-	-	-	242
Crystal Lake city, Hancock County	21	5	16	-	-	-	-	-	314
Cumberland city, Cass County	20	15	5	-	-	-	-	-	225
Cumming city, Warren County	6	-	2	3	1	-	-	-	550
Curlew city, Palo Alto County	2	2	-	-	-	-	-	-	125
Cushing city, Woodbury County	11	2	7	2	-	-	-	-	313
Cylinder city, Palo Alto County	9	1	4	4	-	-	-	-	388
Dakota City city, Humboldt County	63	2	44	17	-	-	-	-	424
Dallas Center city, Dallas County	91	12	34	34	10	1	-	-	496
Dana city, Greene County	6	-	2	2	-	-	2	-	525
Danbury city, Woodbury County	16	8	6	2	-	-	-	-	250
Danville city, Des Moines County	61	13	25	23	-	-	-	-	444
Davenport city, Scott County	13 234	1 104	6 076	5 026	804	129	62	33	482
Davis City city, Decatur County	43	8	32	3	-	-	-	-	410
Dawson city, Dallas County	1	-	-	1	-	-	-	-	725
Dayton city, Webster County	70	37	17	16	-	-	-	-	245
Decatur City city, Decatur County	13	2	6	5	-	-	-	-	431
Decorah city, Winneshiek County	941	157	564	160	55	-	5	-	410
Dedham city, Carroll County	12	6	6	-	-	-	-	-	275
Deep River city, Poweshiek County	22	10	10	2	-	-	-	-	267
Defiance city, Shelby County	19	1	18	-	-	-	-	-	364
Delaware city, Delaware County	5	-	5	-	-	-	-	-	375
Delhi city, Delaware County	26	-	20	3	-	3	-	-	350

Table 30. **Gross Rent: 2000**—Con.

[Data based on a sample (except Tables 65-68). For information on confidentiality protection, coverage, sampling error, and nonsampling error, see Appendix G. For location of definitions, see "How to Use This Census Report"]

State County Place	Specified renter-occupied housing units paying cash rent	Gross rent: Less than $250	$250 to $499	$500 to $749	$750 to $999	$1,000 to $1,499	$1,500 to $1,999	$2,000 or more	Median (dollars)
PLACE—Con.									
Delmar city, Clinton County	15	-	10	5	-	-	-	-	484
Deloit city, Crawford County	27	2	18	5	2	-	-	-	415
Delphos city, Ringgold County	-	-	-	-	-	-	-	-	-
Delta city, Keokuk County	32	22	7	3	-	-	-	-	200
Denison city, Crawford County	918	181	490	201	46	-	-	-	379
Denver city, Bremer County	143	40	57	44	2	-	-	-	451
Derby city, Lucas County	3	-	3	-	-	-	-	-	425
Des Moines city, Polk County	27 641	2 316	9 185	12 186	3 019	695	173	67	532
De Soto city, Dallas County	41	-	19	17	5	-	-	-	554
De Witt city, Clinton County	609	76	342	173	18	-	-	-	432
Dexter city, Dallas County	44	6	13	25	-	-	-	-	530
Diagonal city, Ringgold County	22	7	15	-	-	-	-	-	290
Dickens city, Clay County	7	-	3	4	-	-	-	-	506
Dike city, Grundy County	71	11	52	8	-	-	-	-	370
Dixon city, Scott County	22	1	11	7	-	-	3	-	425
Dolliver city, Emmet County	4	2	-	2	-	-	-	-	375
Donahue city, Scott County	1	-	-	1	-	-	-	-	525
Donnellson city, Lee County	114	18	63	33	-	-	-	-	420
Doon city, Lyon County	22	8	12	2	-	-	-	-	275
Douds CDP, Van Buren County	33	27	6	-	-	-	-	-	155
Dougherty city, Cerro Gordo County	-	-	-	-	-	-	-	-	-
Dow City city, Crawford County	61	11	46	4	-	-	-	-	313
Dows city	46	12	25	9	-	-	-	-	386
Franklin County (part)	2	-	2	-	-	-	-	-	375
Wright County (part)	44	12	23	9	-	-	-	-	390
Drakesville city, Davis County	13	2	11	-	-	-	-	-	369
Dubuque city, Dubuque County	7 078	828	3 750	2 053	355	53	34	5	436
Dumont city, Butler County	49	15	20	9	2	-	-	3	346
Duncombe city, Webster County	54	19	22	13	-	-	-	-	290
Dundee city, Delaware County	8	-	6	2	-	-	-	-	400
Dunkerton city, Black Hawk County	48	9	33	6	-	-	-	-	374
Dunlap city, Harrison County	109	30	54	25	-	-	-	-	401
Durango city, Dubuque County	2	-	2	-	-	-	-	-	375
Durant city	141	20	60	60	1	-	-	-	476
Cedar County (part)	124	5	58	60	1	-	-	-	498
Muscatine County (part)	-	-	-	-	-	-	-	-	-
Scott County (part)	17	15	2	-	-	-	-	-	204
Dyersville city	264	24	176	59	5	-	-	-	364
Delaware County (part)	9	3	6	-	-	-	-	-	363
Dubuque County (part)	255	21	170	59	5	-	-	-	364
Dysart city, Tama County	86	16	37	28	5	-	-	-	435
Eagle Grove city, Wright County	365	60	227	72	6	-	-	-	399
Earlham city, Madison County	101	33	40	22	6	-	-	-	384
Earling city, Shelby County	32	14	16	2	-	-	-	-	275
Earlville city, Delaware County	60	16	31	13	-	-	-	-	361
Early city, Sac County	54	19	29	6	-	-	-	-	305
East Peru city, Madison County	2	-	-	2	-	-	-	-	525
Eddyville city	105	33	40	32	-	-	-	-	384
Mahaska County (part)	15	-	7	8	-	-	-	-	508
Monroe County (part)	-	-	-	-	-	-	-	-	-
Wapello County (part)	90	33	33	24	-	-	-	-	369
Edgewood city	70	3	56	7	-	4	-	-	397
Clayton County (part)	26	3	20	3	-	-	-	-	383
Delaware County (part)	44	-	36	4	-	4	-	-	405
Elberon city, Tama County	11	-	7	4	-	-	-	-	481
Eldon city, Wapello County	71	30	27	14	-	-	-	-	313
Eldora city, Hardin County	328	56	179	93	-	-	-	-	385
Eldridge city, Scott County	319	26	115	157	21	-	-	-	521
Elgin city, Fayette County	75	27	44	4	-	-	-	-	298
Elkader city, Clayton County	150	55	89	6	-	-	-	-	279
Elkhart city, Polk County	44	14	22	6	2	-	-	-	370
Elk Horn city, Shelby County	35	8	21	6	-	-	-	-	331
Elkport city, Clayton County	1	-	1	-	-	-	-	-	275
Elk Run Heights city, Black Hawk County	34	-	8	26	-	-	-	-	538
Elliott city, Montgomery County	11	8	3	-	-	-	-	-	219
Ellston city, Ringgold County	-	-	-	-	-	-	-	-	-
Ellsworth city, Hamilton County	60	7	34	19	-	-	-	-	454
Elma city, Howard County	50	11	32	4	-	-	-	3	317
Ely city, Linn County	122	8	20	94	-	-	-	-	572
Emerson city, Mills County	17	5	10	2	-	-	-	-	294
Emmetsburg city, Palo Alto County	509	97	330	60	8	14	-	-	354
Epworth city, Dubuque County	78	18	41	15	4	-	-	-	414
Essex city, Page County	90	29	43	18	-	-	-	-	332
Estherville city, Emmet County	725	198	437	64	26	-	-	-	323
Evansdale city, Black Hawk County	524	148	219	157	-	-	-	-	424
Everly city, Clay County	48	2	31	15	-	-	-	-	465
Exira city, Audubon County	52	18	34	-	-	-	-	-	290
Exline city, Appanoose County	7	3	2	2	-	-	-	-	363
Fairbank city	71	19	46	6	-	-	-	-	315
Buchanan County (part)	65	19	42	4	-	-	-	-	313
Fayette County (part)	6	-	4	2	-	-	-	-	325

Table 30. **Gross Rent: 2000**—Con.

[Data based on a sample (except Tables 65-68). For information on confidentiality protection, coverage, sampling error, and nonsampling error, see Appendix G. For location of definitions, see "How to Use This Census Report"]

State County Place	Specified renter-occupied housing units paying cash rent	Gross rent							
		Less than $250	$250 to $499	$500 to $749	$750 to $999	$1,000 to $1,499	$1,500 to $1,999	$2,000 or more	Median (dollars)
PLACE—Con.									
Fairfax city, Linn County	38	9	11	16	2	-	-	-	490
Fairfield city, Jefferson County	1 489	200	817	361	69	35	7	-	428
Farley city, Dubuque County	78	7	40	31	-	-	-	-	464
Farmersburg city, Clayton County	23	4	14	5	-	-	-	-	344
Farmington city, Van Buren County	64	26	34	4	-	-	-	-	310
Farnhamville city	31	7	22	2	-	-	-	-	321
Calhoun County (part)	31	7	22	2	-	-	-	-	321
Webster County (part)	-	-	-	-	-	-	-	-	-
Farragut city, Fremont County	38	28	10	-	-	-	-	-	209
Fayette city, Fayette County	141	24	93	24	-	-	-	-	361
Fenton city, Kossuth County	10	8	2	-	-	-	-	-	225
Ferguson city, Marshall County	13	-	10	3	-	-	-	-	406
Fertile city, Worth County	11	-	11	-	-	-	-	-	363
Floris city, Davis County	11	3	6	-	2	-	-	-	456
Floyd city, Floyd County	16	2	13	1	-	-	-	-	356
Fonda city, Pocahontas County	51	22	29	-	-	-	-	-	279
Fontanelle city, Adair County	40	15	18	7	-	-	-	-	292
Forest City city	435	81	316	38	-	-	-	-	346
Hancock County (part)	12	-	12	-	-	-	-	-	375
Winnebago County (part)	423	81	304	38	-	-	-	-	343
Fort Atkinson city, Winneshiek County	24	4	20	-	-	-	-	-	370
Fort Dodge city, Webster County	3 329	493	1 855	892	89	-	-	-	418
Fort Madison city, Lee County	1 331	129	825	293	44	20	20	-	411
Fostoria city, Clay County	13	-	6	4	3	-	-	-	513
Franklin city, Lee County	-	-	-	-	-	-	-	-	-
Fraser city, Boone County	8	-	4	4	-	-	-	-	525
Fredericksburg city, Chickasaw County	65	31	30	4	-	-	-	-	263
Frederika city, Bremer County	21	9	12	-	-	-	-	-	288
Fredonia city, Louisa County	11	-	9	2	-	-	-	-	419
Fremont city, Mahaska County	42	6	31	5	-	-	-	-	368
Fruitland city, Muscatine County	11	-	3	6	-	2	-	-	563
Galt city, Wright County	-	-	-	-	-	-	-	-	-
Galva city, Ida County	14	7	5	2	-	-	-	-	250
Garber city, Clayton County	3	2	1	-	-	-	-	-	238
Garden Grove city, Decatur County	19	8	11	-	-	-	-	-	269
Garnavillo city, Clayton County	47	10	37	-	-	-	-	-	345
Garner city, Hancock County	241	27	171	43	-	-	-	-	361
Garrison city, Benton County	34	3	21	7	3	-	-	-	411
Garwin city, Tama County	35	2	24	7	2	-	-	-	368
Geneva city, Franklin County	7	2	5	-	-	-	-	-	325
George city, Lyon County	70	7	57	4	2	-	-	-	377
Gibson city, Keokuk County	9	3	3	3	-	-	-	-	475
Gilbert city, Story County	87	-	24	49	11	3	-	-	570
Gilbertville city, Black Hawk County	40	6	25	7	2	-	-	-	369
Gillett Grove city, Clay County	6	2	4	-	-	-	-	-	275
Gilman city, Marshall County	65	25	35	5	-	-	-	-	306
Gilmore City city	45	13	29	3	-	-	-	-	298
Humboldt County (part)	30	10	18	2	-	-	-	-	286
Pocahontas County (part)	15	3	11	1	-	-	-	-	313
Gladbrook city, Tama County	57	10	38	5	-	4	-	-	366
Glenwood city, Mills County	551	48	281	155	67	-	-	-	462
Glidden city, Carroll County	102	20	69	13	-	-	-	-	322
Goldfield city, Wright County	39	12	27	-	-	-	-	-	288
Goodell city, Hancock County	9	-	7	2	-	-	-	-	295
Goose Lake city, Clinton County	6	2	2	2	-	-	-	-	475
Gowrie city, Webster County	96	25	57	12	-	-	2	-	332
Graettinger city, Palo Alto County	83	30	45	2	3	3	-	-	320
Graf city, Dubuque County	-	-	-	-	-	-	-	-	-
Grafton city, Worth County	29	9	13	-	-	7	-	-	375
Grand Junction city, Greene County	92	30	43	17	-	2	-	-	327
Grand Mound city, Clinton County	35	5	24	3	3	-	-	-	375
Grand River city, Decatur County	18	8	8	2	-	-	-	-	313
Grandview city, Louisa County	54	7	30	17	-	-	-	-	400
Granger city, Dallas County	68	19	32	17	-	-	-	-	440
Grant city, Montgomery County	5	2	3	-	-	-	-	-	358
Granville city, Sioux County	12	-	10	-	-	-	2	-	417
Gravity city, Taylor County	3	-	3	-	-	-	-	-	363
Gray city, Audubon County	2	-	2	-	-	-	-	-	475
Greeley city, Delaware County	4	-	4	-	-	-	-	-	275
Greene city, Butler County	67	18	34	7	2	6	-	-	328
Greenfield city, Adair County	237	55	150	29	3	-	-	-	351
Greenville city, Clay County	-	-	-	-	-	-	-	-	-
Grimes city	365	65	95	186	19	-	-	-	516
Dallas County (part)	-	-	-	-	-	-	-	-	-
Polk County (part)	365	65	95	186	19	-	-	-	516
Grinnell city, Poweshiek County	1 184	193	603	353	35	-	-	-	439
Griswold city, Cass County	61	14	38	9	-	-	-	-	389
Grundy Center city, Grundy County	205	35	114	51	5	-	-	-	343
Gruver city, Emmet County	3	-	3	-	-	-	-	-	475
Guernsey city, Poweshiek County	3	-	3	-	-	-	-	-	325
Guthrie Center city, Guthrie County	157	15	100	40	-	2	-	-	418
Guttenberg city, Clayton County	202	32	151	15	4	-	-	-	339
Halbur city, Carroll County	3	-	3	-	-	-	-	-	275
Hamburg city, Fremont County	157	37	91	23	6	-	-	-	385
Hamilton city, Marion County	2	2	-	-	-	-	-	-	100-

Table 30. **Gross Rent: 2000**—Con.

[Data based on a sample (except Tables 65-68). For information on confidentiality protection, coverage, sampling error, and nonsampling error, see Appendix G. For location of definitions, see "How to Use This Census Report"]

State County Place	Specified renter-occupied housing units paying cash rent	Gross rent							
		Less than $250	$250 to $499	$500 to $749	$750 to $999	$1,000 to $1,499	$1,500 to $1,999	$2,000 or more	Median (dollars)
PLACE—Con.									
Hampton city, Franklin County	505	100	314	83	8	-	-	-	370
Hancock city, Pottawattamie County	11	1	8	2	-	-	-	-	413
Hanlontown city, Worth County	15	-	9	6	-	-	-	-	413
Hansell city, Franklin County	6	4	2	-	-	-	-	-	225
Harcourt city, Webster County	38	22	9	7	-	-	-	-	242
Hardy city, Humboldt County	-	-	-	-	-	-	-	-	-
Harlan city, Shelby County	510	75	315	108	12	-	-	-	409
Harper city, Keokuk County	11	2	8	1	-	-	-	-	408
Harpers Ferry city, Allamakee County	9	2	7	-	-	-	-	-	325
Harris city, Osceola County	19	2	10	7	-	-	-	-	297
Hartford city, Warren County	4	-	-	3	1	-	-	-	575
Hartley city, O'Brien County	161	27	106	23	2	1	-	2	384
Hartwick city, Poweshiek County	2	-	2	-	-	-	-	-	425
Harvey city, Marion County	29	3	15	9	2	-	-	-	393
Hastings city, Mills County	24	2	22	-	-	-	-	-	388
Havelock city, Pocahontas County	10	1	7	2	-	-	-	-	325
Haverhill city, Marshall County	5	-	-	5	-	-	-	-	681
Hawarden city, Sioux County	214	46	137	31	-	-	-	-	374
Hawkeye city, Fayette County	45	22	21	2	-	-	-	-	258
Hayesville city, Keokuk County	3	3	-	-	-	-	-	-	225
Hazleton city, Buchanan County	69	17	38	14	-	-	-	-	379
Hedrick city, Keokuk County	79	32	37	10	-	-	-	-	292
Henderson city, Mills County	5	-	5	-	-	-	-	-	358
Hepburn city, Page County	-	-	-	-	-	-	-	-	-
Hiawatha city, Linn County	1 108	-	497	500	86	13	-	12	515
Hills city, Johnson County	67	-	25	29	11	2	-	-	527
Hillsboro city, Henry County	12	-	7	5	-	-	-	-	425
Hinton city, Plymouth County	38	2	32	4	-	-	-	-	400
Holland city, Grundy County	9	-	6	3	-	-	-	-	431
Holstein city, Ida County	124	42	69	13	-	-	-	-	344
Holy Cross city, Dubuque County	26	8	13	5	-	-	-	-	317
Hopkinton city, Delaware County	41	20	21	-	-	-	-	-	254
Hornick city, Woodbury County	2	-	-	2	-	-	-	-	575
Hospers city, Sioux County	40	7	18	15	-	-	-	-	450
Houghton city, Lee County	8	6	2	-	-	-	-	-	217
Hubbard city, Hardin County	53	8	39	6	-	-	-	-	327
Hudson city, Black Hawk County	99	7	57	30	5	-	-	-	465
Hull city, Sioux County	90	17	49	24	-	-	-	-	420
Humboldt city, Humboldt County	505	141	312	46	6	-	-	-	347
Humeston city, Wayne County	57	30	19	8	-	-	-	-	243
Huxley city, Story County	222	32	78	90	18	4	-	-	501
Ida Grove city, Ida County	277	76	168	29	4	-	-	-	329
Imogene city, Fremont County	5	-	5	-	-	-	-	-	408
Independence city, Buchanan County	648	116	386	121	6	19	-	-	371
Indianola city, Warren County	1 561	168	664	609	108	12	-	-	487
Inwood city, Lyon County	46	9	24	8	3	2	-	-	345
Ionia city, Chickasaw County	17	4	11	2	-	-	-	-	342
Iowa City city, Johnson County	13 142	589	4 121	5 039	2 179	1 032	114	68	572
Iowa Falls city, Hardin County	668	114	338	144	60	6	6	-	435
Ireton city, Sioux County	31	-	25	6	-	-	-	-	388
Irwin city, Shelby County	27	9	16	2	-	-	-	-	321
Jackson Junction city, Winneshiek County	2	-	2	-	-	-	-	-	325
Jamaica city, Guthrie County	48	9	39	-	-	-	-	-	339
Janesville city	72	21	34	17	-	-	-	-	358
Black Hawk County (part)	4	-	4	-	-	-	-	-	450
Bremer County (part)	68	21	30	17	-	-	-	-	342
Jefferson city, Greene County	434	90	298	42	4	-	-	-	342
Jesup city	137	13	101	18	-	5	-	-	349
Black Hawk County (part)	-	-	-	-	-	-	-	-	-
Buchanan County (part)	137	13	101	18	-	5	-	-	349
Jewell Junction city, Hamilton County	88	5	37	37	9	-	-	-	509
Johnston city, Polk County	827	48	136	274	309	42	18	-	727
Joice city, Worth County	11	5	6	-	-	-	-	-	256
Jolley city, Calhoun County	-	-	-	-	-	-	-	-	-
Kalona city, Washington County	242	34	119	85	4	-	-	-	456
Kamrar city, Hamilton County	15	3	6	6	-	-	-	-	381
Kanawha city, Hancock County	45	16	25	4	-	-	-	-	273
Kellerton city, Ringgold County	43	22	15	4	-	2	-	-	247
Kelley city, Story County	29	-	8	12	9	-	-	-	571
Kellogg city, Jasper County	55	2	27	26	-	-	-	-	446
Kensett city, Worth County	9	4	5	-	-	-	-	-	255
Kent city, Union County	3	-	3	-	-	-	-	-	275
Keokuk city, Lee County	1 416	350	741	300	25	-	-	-	381
Keomah Village city, Mahaska County	3	-	-	3	-	-	-	-	625
Keosauqua city, Van Buren County	124	37	80	7	-	-	-	-	316
Keota city, Keokuk County	64	9	34	21	-	-	-	-	414
Keswick city, Keokuk County	12	1	9	2	-	-	-	-	350
Keystone city, Benton County	42	-	20	13	7	2	-	-	507
Kimballton city, Audubon County	23	7	11	5	-	-	-	-	404
Kingsley city, Plymouth County	88	17	55	16	-	-	-	-	390
Kinross city, Keokuk County	5	-	5	-	-	-	-	-	458
Kirkman city, Shelby County	8	5	2	-	1	-	-	-	233
Kirkville city, Wapello County	6	-	2	4	-	-	-	-	575
Kiron city, Crawford County	26	5	16	5	-	-	-	-	400
Klemme city, Hancock County	67	8	37	22	-	-	-	-	371
Knierim city, Calhoun County	2	-	2	-	-	-	-	-	375

Table 30. **Gross Rent: 2000**—Con.

[Data based on a sample (except Tables 65-68). For information on confidentiality protection, coverage, sampling error, and nonsampling error, see Appendix G. For location of definitions, see "How to Use This Census Report"]

State County Place	Specified renter-occupied housing units paying cash rent	Gross rent: Less than $250	$250 to $499	$500 to $749	$750 to $999	$1,000 to $1,499	$1,500 to $1,999	$2,000 or more	Median (dollars)
PLACE—Con.									
Knoxville city, Marion County	926	103	540	259	8	16	-	-	421
Lacona city, Warren County	36	17	14	5	-	-	-	-	325
Ladora city, Iowa County	17	2	9	4	2	-	-	-	336
Lake City city, Calhoun County	150	38	101	7	-	-	4	-	311
Lake Mills city, Winnebago County	295	59	156	54	26	-	-	-	344
Lake Park city, Dickinson County	72	14	48	10	-	-	-	-	338
Lakeside city, Buena Vista County	33	-	19	14	-	-	-	-	479
Lake View city, Sac County	135	43	67	22	3	-	-	-	341
Lakota city, Kossuth County	11	9	2	-	-	-	-	-	215
Lambs Grove city, Jasper County	4	-	2	2	-	-	-	-	550
Lamoni city, Decatur County	345	90	205	50	-	-	-	-	341
Lamont city, Buchanan County	46	11	29	6	-	-	-	-	371
La Motte city, Jackson County	21	2	13	6	-	-	-	-	468
Lanesboro city, Carroll County	1	1	-	-	-	-	-	-	225
Lansing city, Allamakee County	94	18	66	10	-	-	-	-	334
La Porte City city, Black Hawk County	203	35	142	26	-	-	-	-	391
Larchwood city, Lyon County	43	2	32	9	-	-	-	-	427
Larrabee city, Cherokee County	8	-	8	-	-	-	-	-	300
Latimer city, Franklin County	36	11	23	2	-	-	-	-	323
Laurel city, Marshall County	23	8	15	-	-	-	-	-	329
Laurens city, Pocahontas County	130	41	84	5	-	-	-	-	307
Lawler city, Chickasaw County	42	13	26	3	-	-	-	-	313
Lawton city, Woodbury County	34	-	21	13	-	-	-	-	475
Leando CDP, Van Buren County	4	-	4	-	-	-	-	-	325
Le Claire city, Scott County	218	22	118	69	9	-	-	-	456
Ledyard city, Kossuth County	3	2	1	-	-	-	-	-	238
Le Grand city	56	11	29	14	2	-	-	-	360
Marshall County (part)	56	11	29	14	2	-	-	-	360
Tama County (part)	-	-	-	-	-	-	-	-	-
Lehigh city, Webster County	33	11	22	-	-	-	-	-	306
Leighton city, Mahaska County	9	5	2	-	-	2	-	-	195
Leland city, Winnebago County	25	-	23	2	-	-	-	-	355
Le Mars city, Plymouth County	1 017	189	528	243	20	-	18	19	404
Lenox city	161	52	85	14	8	2	-	-	325
Adams County (part)	-	-	-	-	-	-	-	-	-
Taylor County (part)	161	52	85	14	8	2	-	-	325
Leon city, Decatur County	262	89	134	26	10	-	3	-	288
Le Roy city, Decatur County	-	-	-	-	-	-	-	-	-
Lester city, Lyon County	5	2	3	-	-	-	-	-	258
Letts city, Louisa County	25	2	13	10	-	-	-	-	469
Lewis city, Cass County	37	12	18	7	-	-	-	-	408
Libertyville city, Jefferson County	30	2	17	11	-	-	-	-	450
Lidderdale city, Carroll County	12	5	7	-	-	-	-	-	313
Lime Springs city, Howard County	30	15	15	-	-	-	-	-	250
Lincoln city, Tama County	11	-	9	2	-	-	-	-	381
Linden city, Dallas County	7	3	4	-	-	-	-	-	456
Lineville city, Wayne County	21	10	11	-	-	-	-	-	256
Linn Grove city, Buena Vista County	7	-	6	1	-	-	-	-	338
Lisbon city, Linn County	179	35	65	66	13	-	-	-	465
Liscomb city, Marshall County	29	4	17	8	-	-	-	-	394
Littleport city, Clayton County	-	-	-	-	-	-	-	-	-
Little Rock city, Lyon County	22	4	16	2	-	-	-	-	294
Little Sioux city, Harrison County	16	7	7	2	-	-	-	-	275
Livermore city, Humboldt County	19	13	3	3	-	-	-	-	215
Lockridge city, Jefferson County	15	-	11	3	1	-	-	-	406
Logan city, Harrison County	135	27	63	35	8	-	2	-	410
Lohrville city, Calhoun County	29	9	18	2	-	-	-	-	338
Lone Rock city, Kossuth County	6	-	4	2	-	-	-	-	438
Lone Tree city, Johnson County	95	6	43	40	6	-	-	-	495
Long Grove city, Scott County	4	-	-	2	2	-	-	-	725
Lorimor city, Union County	41	10	15	16	-	-	-	-	413
Lost Nation city, Clinton County	48	12	23	13	-	-	-	-	381
Lovilia city, Monroe County	20	2	15	3	-	-	-	-	410
Lowden city, Cedar County	59	8	34	17	-	-	-	-	425
Low Moor city, Clinton County	13	-	9	4	-	-	-	-	379
Luana city, Clayton County	25	6	14	3	2	-	-	-	313
Lucas city, Lucas County	7	-	4	3	-	-	-	-	338
Luther city, Boone County	6	-	6	-	-	-	-	-	367
Lu Verne city	18	-	18	-	-	-	-	-	370
Humboldt County (part)	2	-	2	-	-	-	-	-	425
Kossuth County (part)	16	-	16	-	-	-	-	-	360
Luxemburg city, Dubuque County	2	-	2	-	-	-	-	-	475
Luzerne city, Benton County	2	-	2	-	-	-	-	-	275
Lynnville city, Jasper County	27	14	13	-	-	-	-	-	244
Lytton city	38	6	25	7	-	-	-	-	369
Calhoun County (part)	5	-	5	-	-	-	-	-	408
Sac County (part)	33	6	20	7	-	-	-	-	366
McCallsburg city, Story County	29	10	11	8	-	-	-	-	338
McCausland city, Scott County	12	-	10	2	-	-	-	-	433
McClelland city, Pottawattamie County	13	-	11	2	-	-	-	-	455
Macedonia city, Pottawattamie County	29	6	16	7	-	-	-	-	379
McGregor city, Clayton County	142	27	97	18	-	-	-	-	370
McIntire city, Mitchell County	10	6	4	-	-	-	-	-	225
Macksburg city, Madison County	9	-	3	6	-	-	-	-	525

Table 30. **Gross Rent: 2000**—Con.

[Data based on a sample (except Tables 65-68). For information on confidentiality protection, coverage, sampling error, and nonsampling error, see Appendix G. For location of definitions, see "How to Use This Census Report"]

State County Place	Specified renter-occupied housing units paying cash rent	Gross rent							
		Less than $250	$250 to $499	$500 to $749	$750 to $999	$1,000 to $1,499	$1,500 to $1,999	$2,000 or more	Median (dollars)
PLACE—Con.									
Madrid city, Boone County	177	15	99	49	14	-	-	-	433
Magnolia city, Harrison County	3	-	1	2	-	-	-	-	563
Malcom city, Poweshiek County	33	4	25	4	-	-	-	-	409
Mallard city, Palo Alto County	19	8	9	2	-	-	-	-	261
Maloy city, Ringgold County	-	-	-	-	-	-	-	-	-
Malvern city, Mills County	74	21	33	20	-	-	-	-	411
Manchester city, Delaware County	604	110	376	107	-	11	-	-	380
Manilla city, Crawford County	48	21	23	4	-	-	-	-	261
Manly city, Worth County	114	23	75	16	-	-	-	-	324
Manning city, Carroll County	135	41	62	32	-	-	-	-	373
Manson city, Calhoun County	194	64	91	39	-	-	-	-	329
Mapleton city, Monona County	94	24	44	22	3	1	-	-	405
Maquoketa city, Jackson County	837	168	477	166	26	-	-	-	381
Marathon city, Buena Vista County	20	10	10	-	-	-	-	-	250
Marble Rock city, Floyd County	32	2	29	1	-	-	-	-	356
Marcus city, Cherokee County	55	10	30	15	-	-	-	-	348
Marengo city, Iowa County	289	48	195	46	-	-	-	-	387
Marion city, Linn County	2 221	117	1 258	501	233	94	18	-	456
Marne city, Cass County	9	-	9	-	-	-	-	-	455
Marquette city, Clayton County	39	10	19	10	-	-	-	-	389
Marshalltown city, Marshall County	2 925	253	1 488	926	175	70	6	7	464
Martelle city, Jones County	12	-	5	7	-	-	-	-	525
Martensdale city, Warren County	41	2	29	8	2	-	-	-	387
Martinsburg city, Keokuk County	3	3	-	-	-	-	-	-	175
Marysville city, Marion County	-	-	-	-	-	-	-	-	-
Mason City city, Cerro Gordo County	3 889	630	2 190	895	111	25	38	-	405
Masonville city, Delaware County	5	-	5	-	-	-	-	-	342
Massena city, Cass County	17	7	10	-	-	-	-	-	319
Matlock city, Sioux County	3	-	3	-	-	-	-	-	425
Maurice city, Sioux County	11	-	4	7	-	-	-	-	515
Maxwell city, Story County	59	14	17	24	4	-	-	-	481
Maynard city, Fayette County	36	8	21	5	2	-	-	-	400
Maysville city, Scott County	3	-	3	-	-	-	-	-	475
Mechanicsville city, Cedar County	79	11	47	21	-	-	-	-	385
Mediapolis city, Des Moines County	97	30	63	4	-	-	-	-	313
Melbourne city, Marshall County	55	10	28	15	-	-	-	2	392
Melcher-Dallas city, Marion County	61	9	37	15	-	-	-	-	391
Melrose city, Monroe County	4	-	2	2	-	-	-	-	450
Melvin city, Osceola County	11	9	2	-	-	-	-	-	206
Menlo city, Guthrie County	19	17	2	-	-	-	-	-	188
Meriden city, Cherokee County	19	9	10	-	-	-	-	-	363
Merrill city, Plymouth County	23	-	18	5	-	-	-	-	429
Meservey city, Cerro Gordo County	12	4	6	-	2	-	-	-	325
Middletown city, Des Moines County	39	1	27	11	-	-	-	-	461
Miles city, Jackson County	31	10	19	2	-	-	-	-	304
Milford city, Dickinson County	261	34	182	36	9	-	-	-	397
Millersburg city, Iowa County	18	4	13	1	-	-	-	-	417
Millerton city, Wayne County	-	-	-	-	-	-	-	-	-
Millville city, Clayton County	-	-	-	-	-	-	-	-	-
Milo city, Warren County	46	20	7	15	4	-	-	-	280
Milton city, Van Buren County	27	7	14	6	-	-	-	-	392
Minburn city, Dallas County	27	8	10	7	-	2	-	-	394
Minden city, Pottawattamie County	35	13	17	5	-	-	-	-	288
Mingo city, Jasper County	15	2	4	9	-	-	-	-	575
Missouri Valley city, Harrison County	394	71	170	104	36	13	-	-	458
Mitchell city, Mitchell County	2	2	-	-	-	-	-	-	225
Mitchellville city	179	30	104	34	11	-	-	-	411
Jasper County (part)	-	-	-	-	-	-	-	-	-
Polk County (part)	179	30	104	34	11	-	-	-	411
Modale city, Harrison County	19	11	8	-	-	-	-	-	213
Mondamin city, Harrison County	36	5	23	8	-	-	-	-	413
Monmouth city, Jackson County	17	4	13	-	-	-	-	-	453
Monona city, Clayton County	152	29	86	37	-	-	-	-	363
Monroe city, Jasper County	147	16	72	49	10	-	-	-	432
Montezuma city, Poweshiek County	195	27	124	42	2	-	-	-	403
Monticello city, Jones County	453	95	269	83	-	6	-	-	396
Montour city, Tama County	21	-	14	5	-	2	-	-	438
Montrose city, Lee County	78	18	41	19	-	-	-	-	350
Moorhead city, Monona County	11	-	11	-	-	-	-	-	296
Moorland city, Webster County	-	-	-	-	-	-	-	-	-
Moravia city, Appanoose County	64	24	40	-	-	-	-	-	286
Morley city, Jones County	9	-	5	2	-	-	-	2	442
Morning Sun city, Louisa County	56	5	34	15	2	-	-	-	400
Morrison city, Grundy County	3	-	3	-	-	-	-	-	275
Moulton city, Appanoose County	81	20	59	2	-	-	-	-	326
Mount Auburn city, Benton County	-	-	-	-	-	-	-	-	-
Mount Ayr city, Ringgold County	225	72	125	23	5	-	-	-	369
Mount Pleasant city, Henry County	1 016	198	509	275	28	6	-	-	412
Mount Sterling city, Van Buren County	-	-	-	-	-	-	-	-	-
Mount Union city, Henry County	10	-	4	6	-	-	-	-	625
Mount Vernon city, Linn County	236	14	111	91	17	3	-	-	493
Moville city, Woodbury County	124	27	79	16	-	-	2	-	367
Murray city, Clarke County	77	11	56	9	1	-	-	-	401
Muscatine city, Muscatine County	2 509	399	1 023	914	155	18	-	-	460
Mystic city, Appanoose County	41	9	27	1	-	2	-	2	331
Nashua city, Chickasaw County	119	15	94	10	-	-	-	-	340
Nemaha city, Sac County	-	-	-	-	-	-	-	-	-
Neola city, Pottawattamie County	82	-	39	38	5	-	-	-	505

Table 30. **Gross Rent: 2000**—Con.

[Data based on a sample (except Tables 65-68). For information on confidentiality protection, coverage, sampling error, and nonsampling error, see Appendix G. For location of definitions, see "How to Use This Census Report"]

State County Place	Specified renter-occupied housing units paying cash rent	Gross rent: Less than $250	$250 to $499	$500 to $749	$750 to $999	$1,000 to $1,499	$1,500 to $1,999	$2,000 or more	Median (dollars)
PLACE—Con.									
Nevada city, Story County	734	98	269	319	34	7	-	7	500
New Albin city, Allamakee County	24	6	13	5	-	-	-	-	308
Newell city, Buena Vista County	55	10	37	8	-	-	-	-	379
Newhall city, Benton County	56	12	34	10	-	-	-	-	364
New Hampton city, Chickasaw County	387	109	219	54	5	-	-	-	343
New Hartford city, Butler County	69	6	50	13	-	-	-	-	411
New Liberty city, Scott County	9	-	2	3	4	-	-	-	692
New London city, Henry County	183	19	88	74	2	-	-	-	471
New Market city, Taylor County	33	2	21	4	6	-	-	-	446
New Providence city, Hardin County	20	8	12	-	-	-	-	-	267
New Sharon city, Mahaska County	118	34	64	20	-	-	-	-	325
Newton city, Jasper County	2 016	305	1 011	574	73	42	11	-	445
New Vienna city, Dubuque County	24	2	20	-	2	-	-	-	300
New Virginia city, Warren County	37	10	13	10	4	-	-	-	396
Nichols city, Muscatine County	27	-	15	12	-	-	-	-	489
Nodaway city, Adams County	8	2	6	-	-	-	-	-	350
Nora Springs city	100	18	54	26	-	2	-	-	390
Cerro Gordo County (part)	-	-	-	-	-	-	-	-	-
Floyd County (part)	100	18	54	26	-	2	-	-	390
Northboro city, Page County	3	-	3	-	-	-	-	-	463
North Buena Vista city, Clayton County	7	3	4	-	-	-	-	-	356
North English city	59	13	33	13	-	-	-	-	365
Iowa County (part)	59	13	33	13	-	-	-	-	365
Keokuk County (part)	-	-	-	-	-	-	-	-	-
North Liberty city, Johnson County	629	18	131	390	81	9	-	-	555
North Washington city, Chickasaw County	11	3	8	-	-	-	-	-	355
Northwood city, Worth County	244	57	136	38	13	-	-	-	340
Norwalk city, Warren County	385	70	96	158	45	16	-	-	529
Norway city, Benton County	42	14	17	9	2	-	-	-	329
Numa city, Appanoose County	5	-	2	3	-	-	-	-	508
Oakland city, Pottawattamie County	109	17	54	35	3	-	-	-	448
Oakland Acres city, Jasper County	2	-	-	-	2	-	-	-	850
Oakville city, Louisa County	26	5	15	6	-	-	-	-	410
Ocheyedan city, Osceola County	37	12	16	9	-	-	-	-	361
Odebolt city, Sac County	68	16	37	15	-	-	-	-	333
Oelwein city, Fayette County	722	151	353	182	27	9	-	-	407
Ogden city, Boone County	128	12	85	30	1	-	-	-	431
Okoboji city, Dickinson County	73	7	42	22	2	-	-	-	455
Olds city, Henry County	49	8	26	13	2	-	-	-	423
Olin city, Jones County	56	7	34	15	-	-	-	-	394
Ollie city, Keokuk County	14	7	5	2	-	-	-	-	250
Onawa city, Monona County	341	60	182	92	-	7	-	-	390
Onslow city, Jones County	19	5	9	2	-	-	-	3	438
Orange City city, Sioux County	332	25	223	84	-	-	-	-	386
Orchard city, Mitchell County	-	-	-	-	-	-	-	-	-
Orient city, Adair County	25	8	12	5	-	-	-	-	358
Orleans city, Dickinson County	31	2	16	11	-	2	-	-	445
Osage city, Mitchell County	303	83	170	25	25	-	-	-	337
Osceola city, Clarke County	664	123	285	211	35	10	-	-	467
Oskaloosa city, Mahaska County	1 578	254	752	525	35	12	-	-	440
Ossian city, Winneshiek County	63	14	42	6	-	-	-	1	339
Osterdock city, Clayton County	-	-	-	-	-	-	-	-	-
Otho city, Webster County	61	21	25	15	-	-	-	-	318
Oto city, Woodbury County	12	-	12	-	-	-	-	-	325
Ottosen city, Humboldt County	2	-	2	-	-	-	-	-	325
Ottumwa city, Wapello County	2 742	484	1 415	777	42	12	6	6	427
Owasa city, Hardin County	2	-	2	-	-	-	-	-	375
Oxford city, Johnson County	44	7	23	12	2	-	-	-	438
Oxford Junction city, Jones County	41	11	23	7	-	-	-	-	319
Oyens city, Plymouth County	2	-	1	1	-	-	-	-	500
Pacific Junction city, Mills County	16	-	6	8	2	-	-	-	583
Packwood city, Jefferson County	31	12	17	2	-	-	-	-	331
Palmer city, Pocahontas County	20	14	6	-	-	-	-	-	192
Palo city, Linn County	25	4	6	6	9	-	-	-	563
Panama city, Shelby County	6	-	6	-	-	-	-	-	338
Panora city, Guthrie County	112	12	65	26	9	-	-	-	423
Panorama Park city, Scott County	12	-	6	6	-	-	-	-	500
Parkersburg city, Butler County	156	42	87	27	-	-	-	-	355
Park View CDP, Scott County	277	-	75	170	32	-	-	-	604
Parnell city, Iowa County	14	-	12	2	-	-	-	-	431
Paton city, Greene County	12	4	6	2	-	-	-	-	350
Patterson city, Madison County	4	-	-	4	-	-	-	-	675
Paullina city, O'Brien County	63	13	49	1	-	-	-	-	316
Pella city, Marion County	1 118	62	422	376	167	83	8	-	535
Peosta city, Dubuque County	27	3	22	2	-	-	-	-	375
Perry city, Dallas County	949	112	428	340	63	6	-	-	473
Persia city, Harrison County	29	-	16	11	2	-	-	-	489
Peterson city, Clay County	21	9	12	-	-	-	-	-	288
Pierson city, Woodbury County	18	10	8	-	-	-	-	-	238
Pilot Mound city, Boone County	15	13	2	-	-	-	-	-	229
Pioneer city, Humboldt County	-	-	-	-	-	-	-	-	-
Pisgah city, Harrison County	27	7	13	7	-	-	-	-	435
Plainfield city, Bremer County	40	6	22	8	4	-	-	-	450
Plano city, Appanoose County	5	2	3	-	-	-	-	-	408
Pleasant Hill city, Polk County	396	-	24	365	-	7	-	-	607
Pleasanton city, Decatur County	-	-	-	-	-	-	-	-	-

Table 30. **Gross Rent: 2000**—Con.

[Data based on a sample (except Tables 65-68). For information on confidentiality protection, coverage, sampling error, and nonsampling error, see Appendix G. For location of definitions, see "How to Use This Census Report"]

State County Place	Specified renter-occupied housing units paying cash rent	Gross rent: Less than $250	$250 to $499	$500 to $749	$750 to $999	$1,000 to $1,499	$1,500 to $1,999	$2,000 or more	Median (dollars)
PLACE—Con.									
Pleasant Plain city, Jefferson County	4	-	4	-	-	-	-	-	400
Pleasantville city, Marion County	138	9	94	31	-	4	-	-	400
Plover city, Pocahontas County	8	2	4	2	-	-	-	-	300
Plymouth city, Cerro Gordo County	29	10	11	8	-	-	-	-	332
Pocahontas city, Pocahontas County	146	30	98	18	-	-	-	-	312
Polk City city, Polk County	154	24	15	61	50	4	-	-	619
Pomeroy city, Calhoun County	76	35	41	-	-	-	-	-	259
Popejoy city, Franklin County	2	-	2	-	-	-	-	-	475
Portsmouth city, Shelby County	13	-	10	3	-	-	-	-	413
Postville city	234	31	162	39	2	-	-	-	412
Allamakee County (part)	195	28	136	31	-	-	-	-	401
Clayton County (part)	39	3	26	8	2	-	-	-	457
Prairieburg city, Linn County	2	-	-	2	-	-	-	-	525
Prairie City city, Jasper County	120	14	59	41	3	3	-	-	445
Prescott city, Adams County	18	8	10	-	-	-	-	-	310
Preston city, Jackson County	93	17	66	8	-	2	-	-	343
Primghar city, O'Brien County	57	17	28	10	-	-	-	2	389
Princeton city, Scott County	50	8	16	20	2	4	-	-	525
Promise City city, Wayne County	4	-	2	2	-	-	-	-	475
Protivin city	32	14	14	4	-	-	-	-	270
Chickasaw County (part)	2	-	2	-	-	-	-	-	475
Howard County (part)	30	14	12	4	-	-	-	-	260
Pulaski city, Davis County	9	4	5	-	-	-	-	-	358
Quasqueton city, Buchanan County	35	2	19	12	-	-	2	-	478
Quimby city, Cherokee County	34	5	25	4	-	-	-	-	307
Radcliffe city, Hardin County	46	11	18	17	-	-	-	-	417
Rake city, Winnebago County	18	-	18	-	-	-	-	-	375
Ralston city	6	2	4	-	-	-	-	-	325
Carroll County (part)	6	2	4	-	-	-	-	-	325
Greene County (part)	-	-	-	-	-	-	-	-	-
Randalia city, Fayette County	5	2	3	-	-	-	-	-	458
Randall city, Hamilton County	5	-	-	5	-	-	-	-	542
Randolph city, Fremont County	13	2	6	5	-	-	-	-	431
Rathbun city, Appanoose County	6	-	6	-	-	-	-	-	463
Raymond city, Black Hawk County	10	-	5	4	1	-	-	-	475
Readlyn city, Bremer County	38	10	26	2	-	-	-	-	360
Reasnor city, Jasper County	8	-	8	-	-	-	-	-	425
Redding city, Ringgold County	-	-	-	-	-	-	-	-	-
Redfield city, Dallas County	55	15	18	20	2	-	-	-	425
Red Oak city, Montgomery County	766	185	395	172	14	-	-	-	375
Reinbeck city, Grundy County	145	15	99	31	-	-	-	-	409
Rembrandt city, Buena Vista County	20	8	10	2	-	-	-	-	350
Remsen city, Plymouth County	109	12	67	26	2	-	2	-	395
Renwick city, Humboldt County	13	3	4	6	-	-	-	-	475
Rhodes city, Marshall County	21	5	11	5	-	-	-	-	331
Riceville city	76	18	54	4	-	-	-	-	315
Howard County (part)	31	9	22	-	-	-	-	-	304
Mitchell County (part)	45	9	32	4	-	-	-	-	320
Richland city, Keokuk County	51	4	28	12	7	-	-	-	439
Rickardsville city, Dubuque County	4	-	-	4	-	-	-	-	525
Ricketts city, Crawford County	6	-	4	-	2	-	-	-	425
Ridgeway city, Winneshiek County	25	8	17	-	-	-	-	-	270
Rinard city, Calhoun County	-	-	-	-	-	-	-	-	-
Ringsted city, Emmet County	45	11	30	4	-	-	-	-	298
Rippey city, Greene County	14	6	8	-	-	-	-	-	358
Riverdale city, Scott County	63	3	45	13	2	-	-	-	445
Riverside city, Washington County	100	12	62	17	9	-	-	-	403
Riverton city, Fremont County	18	-	7	4	6	1	-	-	575
Robins city, Linn County	18	4	-	11	3	-	-	-	575
Rock Falls city, Cerro Gordo County	6	-	6	-	-	-	-	-	375
Rockford city, Floyd County	97	34	59	4	-	-	-	-	295
Rock Rapids city, Lyon County	204	77	104	13	10	-	-	-	308
Rock Valley city, Sioux County	206	54	121	27	-	-	4	-	361
Rockwell city, Cerro Gordo County	51	14	29	8	-	-	-	-	365
Rockwell City city, Calhoun County	188	32	127	29	-	-	-	-	339
Rodman city, Palo Alto County	2	-	2	-	-	-	-	-	375
Rodney city, Monona County	4	2	2	-	-	-	-	-	325
Roland city, Story County	53	10	23	15	5	-	-	-	454
Rolfe city, Pocahontas County	58	17	34	7	-	-	-	-	350
Rome city, Henry County	11	2	5	4	-	-	-	-	385
Rose Hill city, Mahaska County	13	-	13	-	-	-	-	-	405
Rossie city, Clay County	8	-	5	-	3	-	-	-	483
Rowan city, Wright County	12	2	9	1	-	-	-	-	279
Rowley city, Buchanan County	8	-	7	1	-	-	-	-	363
Royal city, Clay County	38	7	30	1	-	-	-	-	329
Rudd city, Floyd County	40	7	30	3	-	-	-	-	367
Runnells city, Polk County	40	14	16	8	2	-	-	-	375
Russell city, Lucas County	40	10	26	4	-	-	-	-	314
Ruthven city, Palo Alto County	56	27	19	10	-	-	-	-	258
Rutland city, Humboldt County	13	-	6	7	-	-	-	-	513
Ryan city, Delaware County	28	2	22	4	-	-	-	-	372
Sabula city, Jackson County	68	18	39	10	1	-	-	-	300
Sac City city, Sac County	276	109	100	38	12	12	5	-	297
Sageville city, Dubuque County	6	2	4	-	-	-	-	-	263

Table 30. **Gross Rent: 2000**—Con.

[Data based on a sample (except Tables 65-68). For information on confidentiality protection, coverage, sampling error, and nonsampling error, see Appendix G. For location of definitions, see "How to Use This Census Report"]

State County Place	Specified renter-occupied housing units paying cash rent	Gross rent							
		Less than $250	$250 to $499	$500 to $749	$750 to $999	$1,000 to $1,499	$1,500 to $1,999	$2,000 or more	Median (dollars)
PLACE—Con.									
St. Ansgar city, Mitchell County	67	11	39	11	2	4	-	-	381
St. Anthony city, Marshall County	6	-	4	-	2	-	-	-	475
St. Charles city, Madison County	51	12	22	15	2	-	-	-	413
St. Donatus city, Jackson County	10	-	7	3	-	-	-	-	436
St. Lucas city, Fayette County	10	5	3	2	-	-	-	-	300
St. Marys city, Warren County	2	-	-	1	1	-	-	-	675
St. Olaf city, Clayton County	6	-	4	2	-	-	-	-	438
St. Paul city, Lee County	9	5	2	2	-	-	-	-	242
Salem city, Henry County	47	13	24	10	-	-	-	-	389
Salix city, Woodbury County	25	-	20	5	-	-	-	-	406
Sanborn city, O'Brien County	95	32	45	-	8	10	-	-	281
Sandyville city, Warren County	-	-	-	-	-	-	-	-	-
Saylorville CDP, Polk County	110	9	60	30	11	-	-	-	470
Scarville city, Winnebago County	-	-	-	-	-	-	-	-	-
Schaller city, Sac County	39	7	28	4	-	-	-	-	338
Schleswig city, Crawford County	55	19	34	2	-	-	-	-	323
Scranton city, Greene County	53	9	37	5	2	-	-	-	348
Searsboro city, Poweshiek County	16	9	7	-	-	-	-	-	225
Sergeant Bluff city, Woodbury County	324	5	51	162	102	-	4	-	683
Seymour city, Wayne County	65	14	36	12	3	-	-	-	346
Shambaugh city, Page County	1	-	1	-	-	-	-	-	325
Shannon City city	15	7	8	-	-	-	-	-	255
Ringgold County (part)	-	-	-	-	-	-	-	-	-
Union County (part)	15	7	8	-	-	-	-	-	255
Sharpsburg city, Taylor County	4	-	4	-	-	-	-	-	350
Sheffield city, Franklin County	40	18	22	-	-	-	-	-	267
Shelby city	44	9	32	3	-	-	-	-	321
Pottawattamie County (part)	-	-	-	-	-	-	-	-	-
Shelby County (part)	44	9	32	3	-	-	-	-	321
Sheldahl city	2	-	-	2	-	-	-	-	525
Boone County (part)	-	-	-	-	-	-	-	-	-
Polk County (part)	-	-	-	-	-	-	-	-	-
Story County (part)	2	-	-	2	-	-	-	-	525
Sheldon city	568	127	329	100	4	8	-	-	372
O'Brien County (part)	535	121	302	100	4	8	-	-	385
Sioux County (part)	33	6	27	-	-	-	-	-	311
Shell Rock city, Butler County	114	30	49	28	7	-	-	-	416
Shellsburg city, Benton County	60	7	28	21	2	2	-	-	482
Shenandoah city	749	179	402	155	13	-	-	-	410
Fremont County (part)	-	-	-	-	-	-	-	-	-
Page County (part)	749	179	402	155	13	-	-	-	410
Sherrill city, Dubuque County	11	-	6	5	-	-	-	-	496
Shueyville city, Johnson County	7	-	-	5	2	-	-	-	613
Sibley city, Osceola County	248	40	152	46	6	4	-	-	397
Sidney city, Fremont County	122	36	58	28	-	-	-	-	363
Sigourney city, Keokuk County	202	37	125	35	-	5	-	-	402
Silver City city, Mills County	11	2	2	2	5	-	-	-	638
Sioux Center city, Sioux County	385	51	210	105	19	-	-	-	388
Sioux City city	10 477	1 128	4 199	3 942	846	207	86	69	495
Plymouth County (part)	-	-	-	-	-	-	-	-	-
Woodbury County (part)	10 477	1 128	4 199	3 942	846	207	86	69	495
Sioux Rapids city, Buena Vista County	65	10	39	16	-	-	-	-	408
Slater city, Story County	102	22	26	50	4	-	-	-	506
Sloan city, Woodbury County	97	24	54	17	2	-	-	-	347
Smithland city, Woodbury County	8	2	4	2	-	-	-	-	350
Soldier city, Monona County	20	10	7	3	-	-	-	-	275
Solon city, Johnson County	91	-	38	37	14	2	-	-	534
Somers city, Calhoun County	11	7	4	-	-	-	-	-	231
South English city, Keokuk County	12	4	6	2	-	-	-	-	375
Spencer city, Clay County	1 658	389	967	281	6	-	15	-	369
Spillville city, Winneshiek County	22	12	8	2	-	-	-	-	238
Spirit Lake city, Dickinson County	499	94	293	72	34	-	-	6	419
Spragueville city, Jackson County	7	-	5	2	-	-	-	-	463
Springbrook city, Jackson County	3	-	1	2	-	-	-	-	663
Spring Hill city, Warren County	-	-	-	-	-	-	-	-	-
Springville city, Linn County	96	21	56	17	2	-	-	-	392
Stacyville city, Mitchell County	29	12	15	2	-	-	-	-	310
Stanhope city, Hamilton County	45	5	23	14	1	2	-	-	343
Stanley city	-	-	-	-	-	-	-	-	-
Buchanan County (part)	-	-	-	-	-	-	-	-	-
Fayette County (part)	-	-	-	-	-	-	-	-	-
Stanton city, Montgomery County	60	7	46	5	2	-	-	-	341
Stanwood city, Cedar County	47	4	35	8	-	-	-	-	436
State Center city, Marshall County	136	19	64	41	12	-	-	-	458
Steamboat Rock city, Hardin County	37	12	15	10	-	-	-	-	356
Stockport city, Van Buren County	22	4	16	2	-	-	-	-	338
Stockton city, Muscatine County	18	2	16	-	-	-	-	-	450
Storm Lake city, Buena Vista County	1 192	201	643	322	26	-	-	-	435
Story City city, Story County	427	74	142	181	30	-	-	-	497
Stout city, Grundy County	10	-	4	6	-	-	-	-	517

Table 30. **Gross Rent: 2000**—Con.

[Data based on a sample (except Tables 65-68). For information on confidentiality protection, coverage, sampling error, and nonsampling error, see Appendix G. For location of definitions, see "How to Use This Census Report"]

State County Place	Specified renter-occupied housing units paying cash rent	Gross rent: Less than $250	$250 to $499	$500 to $749	$750 to $999	$1,000 to $1,499	$1,500 to $1,999	$2,000 or more	Median (dollars)
PLACE—Con.									
Stratford city	60	9	41	6	4	-	-	-	317
Hamilton County (part)	60	9	41	6	4	-	-	-	317
Webster County (part)	-	-	-	-	-	-	-	-	-
Strawberry Point city, Clayton County	99	19	71	7	-	-	2	-	338
Struble city, Plymouth County	4	-	4	-	-	-	-	-	425
Stuart city	201	38	86	67	10	-	-	-	455
Adair County (part)	85	27	32	24	2	-	-	-	397
Guthrie County (part)	116	11	54	43	8	-	-	-	478
Sully city, Jasper County	44	10	15	17	2	-	-	-	442
Sumner city	129	23	88	18	-	-	-	-	351
Bremer County (part)	129	23	88	18	-	-	-	-	351
Fayette County (part)	-	-	-	-	-	-	-	-	-
Superior city, Dickinson County	3	-	3	-	-	-	-	-	338
Sutherland city, O'Brien County	30	8	20	2	-	-	-	-	313
Swaledale city, Cerro Gordo County	10	-	10	-	-	-	-	-	350
Swan city, Marion County	2	2	-	-	-	-	-	-	225
Swea City city, Kossuth County	52	10	42	-	-	-	-	-	343
Swisher city, Johnson County	43	-	13	25	5	-	-	-	533
Tabor city	94	23	47	22	2	-	-	-	367
Fremont County (part)	87	23	47	15	2	-	-	-	347
Mills County (part)	7	-	-	7	-	-	-	-	644
Tama city, Tama County	286	64	116	98	-	8	-	-	436
Templeton city, Carroll County	15	2	11	2	-	-	-	-	335
Tennant city, Shelby County	-	-	-	-	-	-	-	-	-
Terril city, Dickinson County	39	9	24	6	-	-	-	-	421
Thayer city, Union County	-	-	-	-	-	-	-	-	-
Thompson city, Winnebago County	54	16	38	-	-	-	-	-	306
Thor city, Humboldt County	6	2	1	3	-	-	-	-	400
Thornburg city, Keokuk County	6	-	6	-	-	-	-	-	325
Thornton city, Cerro Gordo County	34	20	10	2	2	-	-	-	239
Thurman city, Fremont County	-	-	-	-	-	-	-	-	-
Tiffin city, Johnson County	139	-	40	75	24	-	-	-	588
Tingley city, Ringgold County	24	5	19	-	-	-	-	-	407
Tipton city, Cedar County	345	56	215	66	8	-	-	-	389
Titonka city, Kossuth County	27	7	15	5	-	-	-	-	318
Toledo city, Tama County	316	57	156	76	27	-	-	-	398
Toronto city, Clinton County	4	-	4	-	-	-	-	-	375
Traer city, Tama County	117	6	69	40	-	-	-	2	433
Treynor city, Pottawattamie County	66	5	25	29	7	-	-	-	550
Tripoli city, Bremer County	99	10	73	11	4	1	-	-	405
Truesdale city, Buena Vista County	4	-	4	-	-	-	-	-	400
Truro city, Madison County	42	8	19	11	4	-	-	-	375
Turin city, Monona County	7	2	5	-	-	-	-	-	388
Udell city, Appanoose County	10	-	4	6	-	-	-	-	525
Underwood city, Pottawattamie County	62	12	25	21	4	-	-	-	442
Union city, Hardin County	44	12	21	11	-	-	-	-	400
Unionville city, Appanoose County	1	-	1	-	-	-	-	-	425
University Heights city, Johnson County	165	8	69	56	10	22	-	-	507
University Park city, Mahaska County	66	-	42	24	-	-	-	-	396
Urbana city, Benton County	35	3	16	14	2	-	-	-	438
Urbandale city	2 549	15	265	1 658	402	143	66	-	645
Dallas County (part)	-	-	-	-	-	-	-	-	-
Polk County (part)	2 549	15	265	1 658	402	143	66	-	645
Ute city, Monona County	25	6	19	-	-	-	-	-	366
Vail city, Crawford County	41	4	29	8	-	-	-	-	331
Valeria city, Jasper County	4	-	-	4	-	-	-	-	600
Van Horne city, Benton County	58	17	34	7	-	-	-	-	380
Van Meter city, Dallas County	70	11	41	8	10	-	-	-	455
Van Wert city, Decatur County	16	4	12	-	-	-	-	-	456
Varina city, Pocahontas County	3	-	3	-	-	-	-	-	325
Ventura city, Cerro Gordo County	38	2	23	11	-	2	-	-	457
Victor city	76	19	43	14	-	-	-	-	333
Iowa County (part)	68	19	35	14	-	-	-	-	300
Poweshiek County (part)	8	-	8	-	-	-	-	-	400
Villisca city, Montgomery County	116	54	56	6	-	-	-	-	258
Vincent city, Webster County	6	2	4	-	-	-	-	-	325
Vining city, Tama County	6	2	4	-	-	-	-	-	363
Vinton city, Benton County	553	135	327	64	16	11	-	-	334
Volga city, Clayton County	14	3	11	-	-	-	-	-	300
Wadena city, Fayette County	31	5	23	-	3	-	-	-	371
Wahpeton city, Dickinson County	12	-	10	2	-	-	-	-	467
Walcott city	126	9	83	30	2	2	-	-	438
Muscatine County (part)	-	-	-	-	-	-	-	-	-
Scott County (part)	126	9	83	30	2	2	-	-	438
Walford city	41	3	19	19	-	-	-	-	489
Benton County (part)	41	3	19	19	-	-	-	-	489
Linn County (part)	-	-	-	-	-	-	-	-	-
Walker city, Linn County	45	7	28	10	-	-	-	-	415
Wallingford city, Emmet County	6	-	4	2	-	-	-	-	375
Wall Lake city, Sac County	37	16	21	-	-	-	-	-	321

Table 30. **Gross Rent: 2000**—Con.

[Data based on a sample (except Tables 65-68). For information on confidentiality protection, coverage, sampling error, and nonsampling error, see Appendix G. For location of definitions, see "How to Use This Census Report"]

State County Place	Specified renter-occupied housing units paying cash rent	Gross rent							
		Less than $250	$250 to $499	$500 to $749	$750 to $999	$1,000 to $1,499	$1,500 to $1,999	$2,000 or more	Median (dollars)
PLACE—Con.									
Walnut city, Pottawattamie County	55	16	29	10	-	-	-	-	294
Wapello city, Louisa County	197	43	89	65	-	-	-	-	447
Washington city, Washington County	792	150	386	197	54	5	-	-	430
Washta city, Cherokee County	31	14	15	2	-	-	-	-	265
Waterloo city, Black Hawk County	8 879	906	4 302	3 052	344	228	47	-	467
Waterville city, Allamakee County	4	-	3	1	-	-	-	-	450
Waucoma city, Fayette County	26	11	15	-	-	-	-	-	359
Waukee city, Dallas County	301	40	50	157	45	9	-	-	557
Waukon city, Allamakee County	502	125	323	54	-	-	-	-	338
Waverly city, Bremer County	894	123	480	216	60	15	-	-	418
Wayland city, Henry County	82	25	31	26	-	-	-	-	350
Webb city, Clay County	4	2	-	2	-	-	-	-	325
Webster city, Keokuk County	2	-	2	-	-	-	-	-	425
Webster City city, Hamilton County	1 000	110	621	236	33	-	-	-	413
Weldon city, Decatur County	-	-	-	-	-	-	-	-	-
Wellman city, Washington County	104	26	61	13	4	-	-	-	359
Wellsburg city, Grundy County	47	21	23	3	-	-	-	-	281
Welton city, Clinton County	8	1	2	4	1	-	-	-	525
Wesley city, Kossuth County	19	4	15	-	-	-	-	-	275
West Bend city	30	10	17	3	-	-	-	-	300
Kossuth County (part)	2	-	2	-	-	-	-	-	275
Palo Alto County (part)	28	10	15	3	-	-	-	-	310
West Branch city	166	17	84	49	8	8	-	-	450
Cedar County (part)	166	17	84	49	8	8	-	-	450
Johnson County (part)	-	-	-	-	-	-	-	-	-
West Burlington city, Des Moines County	462	53	255	147	7	-	-	-	457
West Chester city, Washington County	5	-	5	-	-	-	-	-	369
West Des Moines city	7 326	154	405	4 432	1 879	376	66	14	674
Dallas County (part)	801	8	57	585	142	9	-	-	575
Polk County (part)	6 525	146	348	3 847	1 737	367	66	14	685
Westfield city, Plymouth County	15	-	7	5	-	3	-	-	558
Westgate city, Fayette County	12	3	9	-	-	-	-	-	317
West Liberty city, Muscatine County	349	52	176	64	45	12	-	-	442
West Okoboji city, Dickinson County	90	19	60	8	3	-	-	-	382
Westphalia city, Shelby County	11	6	5	-	-	-	-	-	188
West Point city, Lee County	89	12	69	4	4	-	-	-	381
Westside city, Crawford County	9	-	9	-	-	-	-	-	295
West Union city, Fayette County	299	72	180	47	-	-	-	-	355
Westwood city, Henry County	-	-	-	-	-	-	-	-	-
What Cheer city, Keokuk County	42	10	29	3	-	-	-	-	325
Wheatland city, Clinton County	51	4	29	16	2	-	-	-	446
Whiting city, Monona County	48	2	16	23	6	1	-	-	533
Whittemore city, Kossuth County	36	5	27	4	-	-	-	-	305
Whitten city, Hardin County	6	-	2	4	-	-	-	-	613
Willey city, Carroll County	-	-	-	-	-	-	-	-	-
Williams city, Hamilton County	41	14	16	10	-	-	1	-	375
Williamsburg city, Iowa County	265	27	178	60	-	-	-	-	425
Williamson city, Lucas County	12	2	6	4	-	-	-	-	325
Wilton city	230	20	121	78	3	8	-	-	452
Cedar County (part)	-	-	-	-	-	-	-	-	-
Muscatine County (part)	230	20	121	78	3	8	-	-	452
Windsor Heights city, Polk County	396	-	20	188	149	39	-	-	717
Winfield city, Henry County	112	22	73	17	-	-	-	-	365
Winterset city, Madison County	589	119	215	222	24	9	-	-	434
Winthrop city, Buchanan County	57	11	35	9	-	2	-	-	348
Wiota city, Cass County	11	-	11	-	-	-	-	-	454
Woden city, Hancock County	11	2	9	-	-	-	-	-	285
Woodbine city, Harrison County	174	44	106	24	-	-	-	-	361
Woodburn city, Clarke County	13	2	8	3	-	-	-	-	406
Woodward city, Dallas County	122	22	59	39	2	-	-	-	392
Woolstock city, Wright County	14	5	9	-	-	-	-	-	275
Worthington city, Dubuque County	16	2	9	5	-	-	-	-	375
Wyoming city, Jones County	57	10	40	7	-	-	-	-	369
Yale city, Guthrie County	26	9	16	1	-	-	-	-	283
Yetter city, Calhoun County	-	-	-	-	-	-	-	-	-
Yorktown city, Page County	1	-	-	1	-	-	-	-	625
Zearing city, Story County	37	4	27	2	4	-	-	-	403
Zwingle city	4	-	2	2	-	-	-	-	450
Dubuque County (part)	2	-	2	-	-	-	-	-	375
Jackson County (part)	2	-	-	2	-	-	-	-	525

Table 31. **Mortgage and Rental Cost Characteristics: 2000**

[Data based on a sample (except Tables 65-68). For information on confidentiality protection, coverage, sampling error, and nonsampling error, see Appendix G.
For location of definitions, see "How to Use This Census Report"]

State County County Subdivision Place	Specified owner-occupied housing units								Specified renter-occupied housing units paying cash rent		
		With a mortgage				Not mortgaged					
	Total	Total	Median selected monthly owner costs (dollars)	Median selected monthly owner costs as a percentage of household income in 1999	With a second mortgage or home equity loan or both	Total	Median selected monthly owner costs (dollars)	Median selected monthly owner costs as a percentage of household income in 1999	Total	With meals included in rent	Median gross rent as a percentage of household income in 1999
The State	**665 442**	**417 849**	**829**	**19.1**	**92 814**	**247 593**	**268**	**10.0-**	**282 815**	**4 333**	**23.2**
Adair County	1 757	808	645	17.6	75	949	235	10.0-	606	8	18.9
Eureka township	8	6	750	18.8	-	2	175	12.5	8	-	32.5
Grand River township	26	26	720	13.6	-	-	-	-	14	-	15.0
Greenfield township	642	292	630	16.5	31	350	243	10.8	237	8	21.9
Greenfield city (part)	630	280	635	17.0	31	350	243	10.8	237	8	21.9
Grove township	16	6	650	50.0+	-	10	450	22.5	4	-	12.5
Harrison township	5	5	550	17.5	-	-	-	-	2	-	37.5
Jackson township	84	11	675	13.8	-	73	210	10.0-	23	-	23.1
Bridgewater city	68	9	625	11.3	-	59	187	10.0-	14	-	21.3
Jefferson township	24	16	911	20.6	-	8	225	10.0-	8	-	45.0
Lee township	19	9	550	22.5	-	10	325	10.0-	2	-	10.0-
Greenfield city (part)	-	-	-	-	-	-	-	-	-	-	-
Lincoln township	202	109	793	17.7	15	93	248	10.0-	90	-	22.3
Stuart city (part)	151	71	737	17.6	7	80	246	11.0	85	-	23.3
Orient township	124	59	605	17.1	8	65	234	10.0-	41	-	15.0
Orient city	112	55	606	17.1	8	57	226	10.0-	25	-	18.6
Prussia township	14	10	1 125	15.0	-	4	225	17.5	18	-	10.0-
Richland township	18	4	500	17.5	-	14	214	10.0-	2	-	10.0-
Summerset township	250	95	524	16.6	8	155	195	10.0-	45	-	14.1
Fontanelle city	224	84	517	16.7	8	140	196	10.0-	40	-	14.1
Summit township	277	132	619	20.5	8	145	231	10.0-	73	-	17.1
Adair city (part)	256	120	600	20.0	6	136	227	10.0-	68	-	17.8
Union township	25	15	850	20.8	5	10	338	10.0-	12	-	35.0
Walnut township	21	13	538	20.4	-	8	420	21.0	20	-	17.0
Casey city (part)	-	-	-	-	-	-	-	-	2	-	32.5
Washington township	2	-	-	-	-	2	375	32.5	7	-	16.5
Adams County	840	364	582	17.1	30	476	222	11.1	328	-	21.1
Carl township	15	13	450	21.3	3	2	375	12.5	11	-	11.3
Colony township	26	19	508	21.1	-	7	225	12.5	8	-	15.0
Douglas township	32	4	250	10.0-	-	28	443	22.5	-	-	-
Carbon city	13	4	250	10.0-	-	9	168	23.8	-	-	-
Grant township	15	5	675	32.5	-	10	238	10.0-	9	-	20.5
Lenox city (part)	-	-	-	-	-	-	-	-	-	-	-
Jasper township	38	5	550	12.5	-	33	236	15.5	49	-	21.0
Corning city (part)	5	-	-	-	-	5	275	17.5	19	-	35.5
Lincoln township	7	7	650	27.5	7	-	-	-	7	-	10.0-
Mercer township	22	5	1 542	41.7	-	17	347	10.4	8	-	12.5
Nodaway township	50	28	575	14.0	-	22	282	14.2	8	-	30.0
Nodaway city	37	17	525	13.1	-	20	283	13.3	8	-	30.0
Prescott township	94	36	578	17.7	5	58	258	11.3	26	-	24.2
Prescott city	83	36	578	17.7	5	47	225	10.0-	18	-	20.8
Quincy township	530	236	588	16.2	15	294	202	10.2	189	-	21.3
Corning city (part)	520	232	585	16.0	15	288	200	10.4	189	-	21.3
Union township	5	-	-	-	-	5	450	11.3	2	-	12.5
Washington township	6	6	1 625	50.0+	-	-	-	-	11	-	22.5
Allamakee County	2 722	1 413	654	19.0	184	1 309	236	10.2	1 027	-	19.0
Center township	19	19	563	17.5	-	-	-	-	18	-	19.2
Fairview township	27	18	925	32.5	-	9	275	17.5	11	-	50.0+
Franklin township	57	27	717	20.8	4	30	225	10.0-	10	-	12.5
French Creek township	10	-	-	-	-	10	225	10.0-	-	-	-
Hanover township	16	-	-	-	-	16	320	11.0	-	-	-
Iowa township	226	99	591	16.8	16	127	204	10.3	34	-	17.5
New Albin city	169	74	541	15.4	11	95	199	10.9	24	-	25.0
Jefferson township	65	43	1 074	24.2	-	22	414	20.7	19	-	18.1
Waukon city (part)	-	-	-	-	-	-	-	-	-	-	-
Lafayette township	63	39	728	22.7	-	24	325	15.0	11	-	14.2
Lansing township	296	116	642	21.7	22	180	243	10.0-	114	-	14.6
Lansing city	224	80	628	20.6	7	144	244	10.0-	94	-	17.9
Linton township	9	9	2 250	22.5	9	-	-	-	5	-	12.5
Ludlow township	92	66	925	22.7	4	26	233	10.0-	25	-	13.7
Waukon city (part)	-	-	-	-	-	-	-	-	-	-	-
Makee township	1 016	512	639	18.4	72	504	240	10.0-	486	-	22.6
Waukon city (part)	973	475	633	18.5	72	498	239	10.0-	477	-	22.3
Paint Creek township	58	45	613	21.7	7	13	100-	10.0-	11	-	10.6
Waterville city	35	29	472	21.8	5	6	213	17.5	4	-	20.0
Post township	453	251	632	19.2	22	202	236	10.9	221	-	16.5
Postville city (part)	424	232	613	18.8	20	192	236	10.2	195	-	17.1
Taylor township	171	66	581	18.2	1	105	234	11.2	20	-	22.9
Harpers Ferry city	122	50	576	19.2	1	72	225	10.0	9	-	27.5
Union City township	13	3	750	12.5	-	10	358	35.8	2	-	10.0-
Union Prairie township	109	84	834	18.1	27	25	233	10.4	40	-	18.3
Waukon city (part)	57	38	814	19.6	6	19	237	10.0-	25	-	15.4
Waterloo township	22	16	380	10.0-	-	6	275	50.0+	-	-	-
Appanoose County	2 803	1 354	583	17.9	170	1 449	225	10.4	1 258	11	24.7
Bellair township	89	39	875	32.5	8	50	232	10.6	12	-	10.0-
Mystic city (part)	-	-	-	-	-	-	-	-	-	-	-
Numa city (part)	29	13	525	18.8	5	16	206	10.0-	5	-	24.2
Caldwell township	45	14	650	14.4	-	31	220	12.3	15	-	13.8
Exline city	39	11	588	14.6	-	28	216	12.7	7	-	27.5
Centerville city	1 413	715	608	18.2	125	698	229	11.4	896	11	26.3
Chariton township	24	10	800	15.0	-	14	330	12.5	8	-	42.0
Douglas township	27	17	625	18.5	-	10	225	10.0-	9	-	50.0+
Franklin township	19	10	1 292	50.0+	-	9	205	25.5	3	-	22.5
Independence township	62	28	700	24.0	4	34	219	10.0	8	-	20.0
Johns township	44	9	450	10.0-	-	35	193	11.1	8	-	18.3

Table 31. **Mortgage and Rental Cost Characteristics: 2000**—Con.

[Data based on a sample (except Tables 65-68). For information on confidentiality protection, coverage, sampling error, and nonsampling error, see Appendix G.
For location of definitions, see "How to Use This Census Report"]

State County County Subdivision Place	Specified owner-occupied housing units								Specified renter-occupied housing units paying cash rent		
		With a mortgage				Not mortgaged					
	Total	Total	Median selected monthly owner costs (dollars)	Median selected monthly owner costs as a percentage of household income in 1999	With a second mortgage or home equity loan or both	Total	Median selected monthly owner costs (dollars)	Median selected monthly owner costs as a percentage of household income in 1999	Total	With meals included in rent	Median gross rent as a percentage of household income in 1999
Appanoose County—Con.											
Johns township—Con.											
Plano city	23	5	450	10.0-	-	18	175	12.5	5	-	26.3
Lincoln township	30	11	558	10.0-	3	19	194	10.0-	9	-	19.5
Numa city (part)	4	2	250	10.0-	-	2	125	10.0-	-	-	-
Pleasant township	187	104	538	18.7	5	83	188	11.5	8	-	26.7
Cincinnati city	136	61	463	16.0	5	75	191	13.1	3	-	17.5
Sharon township	19	12	567	16.3	-	7	215	10.0-	6	-	12.5
Taylor township	217	95	506	16.5	5	122	226	11.2	68	-	21.3
Moravia city	204	88	493	16.8	5	116	223	10.8	64	-	20.8
Udell township	48	35	656	20.4	3	13	238	10.0-	13	-	37.5
Udell city	9	9	390	14.5	-	-	-	-	10	-	40.0
Unionville city	23	14	650	22.5	3	9	188	10.0-	1	-	37.5
Union township	5	-	-	-	-	5	375	10.0-	-	-	-
Vermillion township	138	62	817	18.0	-	76	254	10.0-	42	-	14.8
Walnut township	234	102	490	15.2	5	132	212	10.0-	63	-	17.0
Mystic city (part)	133	60	489	16.0	3	73	198	11.0	41	-	23.3
Rathbun city	27	8	450	10.0-	-	19	204	10.0-	6	-	22.5
Washington township	176	80	481	16.8	12	96	220	10.8	75	-	21.9
Moulton city (part)	148	65	467	16.5	10	83	210	10.2	75	-	21.9
Wells township	26	11	675	21.9	-	15	263	10.0-	15	-	11.5
Moulton city (part)	11	2	650	17.5	-	9	192	10.0-	6	-	12.5
Audubon County	1 585	697	545	17.1	56	888	233	10.0-	352	3	16.6
Audubon township	22	6	825	22.5	-	16	306	19.2	9	-	25.5
Cameron township	12	5	350	10.0-	-	7	450	17.5	-	-	-
Douglas township	10	7	650	17.5	7	3	225	10.0-	-	-	-
Exira township	343	130	460	15.9	10	213	200	10.4	66	-	14.7
Brayton city (part)	25	10	425	13.8	-	15	196	10.0-	11	-	13.8
Exira city	280	102	447	15.7	2	178	198	11.5	52	-	16.7
Greeley township	23	23	465	12.1	-	-	-	-	5	-	12.5
Hamlin township	52	18	825	20.5	-	34	231	10.0-	7	-	10.0-
Leroy township	877	391	581	18.2	37	486	249	10.0-	176	3	18.1
Audubon city	779	354	557	17.5	29	425	247	10.1	161	-	18.5
Lincoln township	53	24	520	15.0	-	29	258	10.0-	5	-	10.0-
Gray city	29	5	417	11.3	-	24	200	10.0-	2	-	12.5
Melville township	-	-	-	-	-	-	-	-	7	-	17.5
Oakfield township	42	21	519	18.8	-	21	255	13.1	20	-	17.5
Brayton city (part)	19	4	450	30.0	-	15	265	13.8	11	-	41.3
Sharon township	136	69	454	16.0	2	67	180	10.0-	35	-	13.4
Kimballton city	107	49	398	14.0	2	58	171	10.0-	23	-	16.8
Viola township	15	3	650	12.5	-	12	500	10.0-	22	-	17.1
Benton County	6 010	3 634	831	19.6	883	2 376	266	10.0-	1 600	18	20.0
Belle Plaine city	814	434	669	17.0	56	380	252	11.6	292	-	22.7
Benton township	172	105	939	22.0	43	67	214	10.4	27	-	27.3
Big Grove township	21	14	1 500	40.0	14	7	450	22.5	-	-	-
Bruce township	23	23	779	17.8	5	-	-	-	5	-	12.5
Canton township	166	114	933	22.5	38	52	284	10.0-	22	-	13.9
Cedar township	103	56	613	18.8	12	47	266	10.0-	30	-	10.7
Mount Auburn city	50	26	550	14.4	4	24	269	10.0-	-	-	-
Eden township	65	22	1 396	19.6	16	43	260	10.0-	6	-	12.5
Eldorado township	324	166	836	19.3	46	158	301	10.0-	74	-	17.6
Newhall city	285	145	816	19.0	36	140	301	10.0-	56	-	17.6
Florence township	556	416	1 120	19.8	114	140	310	10.0-	99	-	17.6
Norway city	183	100	867	21.9	14	83	285	10.0-	42	-	25.0
Walford city (part)	301	267	1 176	19.3	80	34	360	11.7	41	-	16.9
Fremont township	399	282	888	19.1	66	117	292	10.0-	89	-	16.9
Atkins city	290	191	833	18.9	33	99	287	10.0-	53	-	20.0
Harrison township	43	38	781	20.4	3	5	550	17.5	10	-	20.0
Homer township	7	-	-	-	-	7	275	22.5	-	-	-
Iowa township	82	60	829	18.3	6	22	367	10.6	19	-	11.5
Luzerne city (part)	9	4	1 225	37.5	-	5	192	14.2	-	-	-
Jackson township	154	86	715	17.4	13	68	285	15.8	40	-	28.1
Garrison city	108	60	644	17.1	7	48	242	13.6	34	-	30.0
Kane township	243	124	754	18.0	21	119	279	10.1	48	7	24.5
Keystone city	200	106	755	18.1	21	94	264	10.5	42	7	23.0
Leroy township	277	158	842	24.3	22	119	277	10.5	72	-	18.1
Blairstown city	200	103	889	24.2	20	97	285	11.0	68	-	18.8
Luzerne city (part)	20	5	717	17.5	-	15	235	11.5	2	-	12.5
Monroe township	29	16	850	18.0	5	13	196	10.0-	16	-	17.0
Polk township	413	298	982	21.3	62	115	253	10.5	64	-	18.5
Urbana city	296	218	929	20.5	48	78	250	11.7	35	-	17.1
St. Clair township	69	46	1 125	19.4	20	23	168	10.0-	8	-	12.5
Shellsburg city	261	193	917	22.3	57	68	293	11.9	60	-	18.0
Taylor township	131	73	907	20.6	7	58	217	10.0-	-	-	-
Union township	262	149	846	20.5	31	113	282	10.0-	66	-	17.1
Van Horne city	221	128	835	21.0	24	93	304	10.5	58	-	18.6
Vinton city	1 396	761	719	18.6	226	635	248	10.0-	553	11	22.3
Black Hawk County	29 352	18 375	755	18.4	4 962	10 977	264	10.0-	14 553	462	26.3
Barclay township	63	38	725	18.0	9	25	230	10.0-	12	-	20.0
Bennington township	85	48	667	20.8	16	37	323	11.9	22	-	12.2
Big Creek township	674	404	697	16.9	145	270	228	10.0-	209	-	20.6
La Porte City city	635	383	693	17.0	140	252	227	10.0-	203	-	19.9
Black Hawk township	660	454	941	18.7	143	206	266	10.0-	107	-	21.5
Hudson city	608	420	976	19.0	132	188	260	10.0-	99	-	21.8
Cedar township	501	307	732	17.8	109	194	222	10.0-	46	-	22.9
Cedar Falls city	6 877	4 590	908	18.8	1 405	2 287	294	10.0-	4 405	154	28.5
Cedar Falls township	50	34	950	19.2	6	16	400	10.0-	33	-	26.8

Table 31. **Mortgage and Rental Cost Characteristics: 2000**—Con.

[Data based on a sample (except Tables 65-68). For information on confidentiality protection, coverage, sampling error, and nonsampling error, see Appendix G.
For location of definitions, see "How to Use This Census Report"]

State County County Subdivision Place	Specified owner-occupied housing units								Specified renter-occupied housing units paying cash rent		
		With a mortgage				Not mortgaged					
	Total	Total	Median selected monthly owner costs (dollars)	Median selected monthly owner costs as a percentage of household income in 1999	With a second mortgage or home equity loan or both	Total	Median selected monthly owner costs (dollars)	Median selected monthly owner costs as a percentage of household income in 1999	Total	With meals included in rent	Median gross rent as a percentage of household income in 1999
Black Hawk County—Con.											
Eagle township	91	50	1 044	23.8	30	41	270	12.2	10	-	35.0
East Waterloo township	1 644	876	649	17.6	209	768	241	10.0-	572	-	24.4
Elk Run Heights city (part)	342	206	744	17.2	42	136	236	10.0	34	-	17.7
Evansdale city	1 224	649	623	17.7	165	575	240	10.0-	524	-	25.0
Fox township	70	30	677	19.2	-	40	300	10.0-	11	-	12.5
Jesup city (part)	-	-	-	-	-	-	-	-	-	-	-
Lester township	299	201	683	17.1	42	98	266	10.0-	61	-	17.3
Dunkerton city	177	117	707	16.8	22	60	274	10.6	48	-	17.2
Lincoln township	63	40	900	14.7	9	23	331	12.9	13	-	30.4
Mount Vernon township	187	123	738	15.4	30	64	258	10.0-	24	-	26.3
Orange township	91	67	1 027	17.0	11	24	492	10.0-	7	-	12.5
Poyner township	694	363	733	16.3	96	331	261	10.0-	106	-	18.7
Elk Run Heights city (part)	-	-	-	-	-	-	-	-	-	-	-
Gilbertville city	230	99	803	18.3	24	131	262	10.0-	40	-	20.0
Raymond city	163	77	739	14.7	21	86	255	10.0-	10	-	13.3
Spring Creek township	32	14	1 125	32.5	7	18	264	10.0-	14	-	32.5
Union township	220	152	1 102	17.1	49	68	271	10.0-	2	-	10.0-
Washington township	175	104	956	21.3	33	71	253	10.0-	20	-	15.0
Janesville city (part)	33	17	817	16.3	6	16	271	10.0-	4	-	35.0
Waterloo city	16 876	10 480	702	18.5	2 613	6 396	261	10.6	8 879	308	26.1
Boone County	6 190	3 861	789	18.8	873	2 329	289	11.0	2 227	19	21.6
Amaqua township	39	26	738	21.9	12	13	213	10.0-	29	-	13.6
Beaver city	18	10	400	17.5	2	8	133	12.5	2	-	12.5
Beaver township	19	19	590	29.5	-	-	-	-	-	-	-
Berkley city (part)	-	-	-	-	-	-	-	-	-	-	-
Cass township	31	25	1 054	16.5	7	6	450	12.5	18	-	10.5
Colfax township	123	86	1 200	20.6	38	37	345	12.9	81	-	25.5
Luther city (part)	2	-	-	-	-	2	325	10.0-	-	-	-
Des Moines township	3 578	2 287	762	18.8	516	1 291	291	11.6	1 569	17	23.1
Boone city (part)	3 350	2 178	757	18.7	472	1 172	293	11.6	1 521	17	23.2
Dodge township	101	66	827	19.7	17	35	304	13.1	16	-	20.8
Fraser city (part)	28	12	660	23.8	4	16	200	11.7	8	-	17.0
Douglas township	586	325	796	19.1	50	261	285	10.0-	151	-	19.0
Madrid city (part)	461	247	762	19.4	36	214	279	10.0-	133	-	19.2
Garden township	219	147	903	21.4	31	72	329	12.0	77	-	18.6
Madrid city (part)	150	83	803	20.7	16	67	330	12.6	44	-	19.6
Sheldahl city (part)	9	9	790	16.8	-	-	-	-	-	-	-
Grant township	108	56	633	14.6	17	52	200	10.0-	22	-	15.7
Boxholm city	79	41	492	13.6	12	38	183	10.0-	13	-	16.3
Harrison township	60	33	942	18.0	19	27	475	16.5	11	-	12.5
Jackson township	92	70	933	15.6	8	22	320	10.0-	17	-	25.5
Marcy township	208	117	877	18.4	21	91	278	10.0-	49	2	19.0
Ogden city (part)	82	46	850	18.6	8	36	275	10.0-	30	2	15.8
Peoples township	52	26	693	14.6	6	26	334	10.0-	13	-	10.0-
Pilot Mound township	92	37	583	21.9	4	55	234	11.3	17	-	17.3
Fraser city (part)	-	-	-	-	-	-	-	-	-	-	-
Pilot Mound city	67	24	520	23.0	4	43	236	13.5	15	-	17.2
Union township	105	74	1 286	18.9	33	31	380	15.8	22	-	16.8
Berkley city (part)	6	-	-	-	-	6	238	10.0-	2	-	50.0+
Worth township	139	98	1 019	21.9	20	41	292	10.0-	25	-	13.0
Boone city (part)	-	-	-	-	-	-	-	-	-	-	-
Luther city (part)	43	31	675	25.4	6	12	200	10.0-	6	-	13.0
Yell township	638	369	682	17.8	74	269	258	10.0-	110	-	18.8
Fraser city (part)	3	-	-	-	-	3	225	10.0-	-	-	-
Ogden city (part)	528	293	648	17.4	49	235	257	10.0-	98	-	20.0
Bremer County	5 223	3 184	798	18.6	743	2 039	248	10.0-	1 612	12	19.5
Dayton township	36	27	858	23.8	11	9	100-	10.0-	15	-	17.5
Douglas township	65	45	793	19.6	20	20	245	12.1	19	-	11.3
Franklin township	38	14	800	15.0	5	24	221	10.0-	14	-	17.0
Frederika township	82	36	725	17.1	13	46	185	10.0-	21	-	13.5
Frederika city	72	26	850	17.1	9	46	185	10.0-	21	-	13.5
Fremont township	465	236	676	18.1	29	229	232	10.0-	107	-	17.9
Tripoli city	400	196	645	18.7	16	204	230	10.0-	99	-	18.5
Jackson township	335	228	797	17.5	50	107	265	10.0-	76	-	20.0
Janesville city (part)	201	131	696	17.0	30	70	268	10.0-	68	-	21.3
Jefferson township	724	487	954	20.2	136	237	261	10.0-	152	-	18.9
Denver city	455	290	829	18.2	83	165	259	10.0-	143	-	19.2
Lafayette township	111	91	826	16.4	14	20	236	10.0-	6	-	10.0
Le Roy township	22	11	1 021	50.0+	-	11	244	10.0-	6	-	32.5
Maxfield township	335	185	664	16.1	34	150	230	10.0-	44	-	18.5
Readlyn city	269	142	667	17.1	21	127	236	10.0-	38	-	20.0
Polk township	239	139	647	18.1	18	100	227	10.0-	52	-	13.6
Plainfield city	146	95	631	18.5	10	51	240	10.6	40	-	13.7
Sumner city (part)	647	353	642	18.1	29	294	196	10.0-	129	4	18.6
Sumner No. 2 township	63	37	689	21.8	-	26	273	12.5	8	-	10.0-
Warren township	87	57	975	19.9	40	30	300	10.0	16	-	14.4
Washington township	61	48	947	22.5	4	13	254	10.0-	53	-	23.9
Waverly city	1 913	1 190	844	18.8	340	723	276	10.0-	894	8	20.6
Buchanan County	4 520	2 598	726	19.0	573	1 922	257	10.3	1 350	16	19.6
Buffalo township	125	60	444	15.6	4	65	216	10.0-	7	-	17.5
Aurora city (part)	50	16	433	11.7	3	34	222	10.0-	7	-	17.5
Stanley city (part)	38	23	361	13.8	1	15	169	10.0-	-	-	-
Byron township	257	148	682	19.4	9	109	241	11.7	73	-	23.3
Winthrop city (part)	217	114	664	18.6	9	103	242	12.1	57	-	21.8
Cono township	28	12	875	28.8	5	16	320	10.0	8	-	10.0-
Fairbank township	289	167	652	16.1	26	122	238	10.0-	95	-	18.4

Table 31. **Mortgage and Rental Cost Characteristics: 2000**—Con.

[Data based on a sample (except Tables 65-68). For information on confidentiality protection, coverage, sampling error, and nonsampling error, see Appendix G.
For location of definitions, see "How to Use This Census Report"]

State County County Subdivision Place	Specified owner-occupied housing units								Specified renter-occupied housing units paying cash rent		
		With a mortgage				Not mortgaged					
	Total	Total	Median selected monthly owner costs (dollars)	Median selected monthly owner costs as a percentage of household income in 1999	With a second mortgage or home equity loan or both	Total	Median selected monthly owner costs (dollars)	Median selected monthly owner costs as a percentage of household income in 1999	Total	With meals included in rent	Median gross rent as a percentage of household income in 1999
Buchanan County—Con.											
Fairbank township—Con.											
Fairbank city (part)	226	127	598	17.2	14	99	234	10.0-	65	-	19.5
Fremont township	21	9	950	12.5	-	12	350	10.0-	4	-	10.0-
Hazleton township	264	161	629	17.5	23	103	212	10.0-	76	-	18.3
Hazleton city	202	116	555	17.3	16	86	222	10.4	69	-	18.9
Homer township	133	90	720	19.3	24	43	259	13.4	21	-	12.2
Rowley city	90	62	696	17.7	12	28	225	15.0	8	-	27.5
Jefferson township	134	72	673	16.9	15	62	267	11.9	40	-	16.4
Brandon city	90	43	650	18.3	2	47	256	12.2	22	-	16.0
Liberty township	234	130	648	16.0	13	104	247	11.1	53	-	19.7
Quasqueton city	147	83	598	14.5	13	64	244	12.3	35	-	19.1
Winthrop city (part)	2	-	-	-	-	2	175	12.5	-	-	-
Madison township	165	87	557	17.2	21	78	194	10.3	58	-	22.0
Aurora city (part)	8	6	425	17.5	-	2	275	10.0-	4	-	20.0
Lamont city	138	69	537	15.8	16	69	194	10.2	46	-	21.0
Middlefield township	22	15	1 594	21.9	4	7	294	10.0-	7	-	10.6
Newton township	49	34	887	17.0	21	15	265	10.0-	3	-	10.0-
Perry township	820	448	813	21.4	126	372	268	10.1	188	-	15.5
Jesup city (part)	652	388	819	21.4	102	264	280	10.0-	137	-	18.4
Sumner township	813	468	738	18.9	105	345	266	11.0	251	-	20.4
Independence city (part)	691	402	738	18.7	94	289	262	11.2	224	-	22.3
Washington township	1 095	665	742	19.5	171	430	279	10.0-	458	16	21.9
Independence city (part)	872	528	706	19.6	123	344	285	10.0-	424	8	22.3
Westburg township	71	32	829	14.2	6	39	325	10.0-	8	-	10.0-
Buena Vista County	4 268	2 394	690	18.3	398	1 874	249	10.2	1 817	18	20.3
Barnes township	153	72	489	14.1	7	81	189	10.0-	41	-	14.8
Linn Grove city	65	17	525	13.0	-	48	178	10.0-	7	-	16.3
Rembrandt city	70	37	463	12.5	-	33	206	10.0-	20	-	18.3
Brooke township	20	17	725	10.0-	-	3	225	12.5	6	-	12.5
Coon township	44	18	1 042	26.3	8	26	311	10.0-	8	-	10.0-
Elk township	22	12	833	28.0	3	10	175	10.0-	14	2	13.0
Fairfield township	253	126	568	16.6	14	127	274	13.1	61	-	19.7
Albert City city	228	113	563	16.9	12	115	274	13.6	49	-	20.4
Grant township	41	18	575	25.0	-	23	285	10.0-	17	-	14.0
Hayes township	287	179	976	17.7	37	108	368	13.6	46	-	20.0
Lakeside city	133	82	719	18.8	17	51	281	11.2	33	-	19.0
Lee township	48	23	510	23.4	-	25	248	12.5	21	-	26.3
Lincoln township	18	4	450	23.3	-	14	271	10.0-	8	-	20.0
Maple Valley township	31	31	775	19.8	11	-	-	-	10	-	10.0-
Newell township	313	190	551	19.4	19	123	226	10.0-	70	-	18.0
Newell city	291	172	546	19.4	19	119	223	10.0-	55	-	19.7
Nokomis township	518	311	663	19.4	60	207	232	10.0-	180	2	26.6
Alta city	463	276	657	19.9	54	187	223	10.0-	176	2	26.6
Poland township	122	38	557	18.3	2	84	197	12.5	34	-	13.0
Marathon city	95	27	479	15.6	2	68	196	12.5	20	-	16.7
Providence township	48	41	770	22.2	-	7	156	10.6	23	-	23.8
Scott township	22	13	710	14.1	6	9	375	10.0-	3	-	17.5
Sioux Rapids city	232	80	576	18.2	10	152	224	10.0-	65	-	13.8
Storm Lake city	1 962	1 133	727	18.3	204	829	257	10.0-	1 192	14	21.2
Washington township	134	88	850	18.2	17	46	275	10.0	18	-	21.3
Truesdale city	38	24	520	20.0	2	14	225	10.0-	4	-	35.0
Butler County	3 757	1 911	672	18.0	313	1 846	242	10.8	887	4	20.1
Albion township	577	283	745	19.5	67	294	278	11.9	155	2	21.7
Parkersburg city (part)	510	249	731	18.9	56	261	286	12.4	145	2	22.6
Beaver township	277	172	706	19.6	41	105	228	10.0-	82	-	22.7
New Hartford city	172	106	639	19.8	23	66	231	10.5	69	-	23.2
Bennezette township	56	17	590	15.8	2	39	232	10.7	-	-	-
Aredale city	25	3	525	16.3	2	22	167	10.0-	-	-	-
Butler township	428	220	623	17.6	22	208	247	11.3	92	-	18.2
Clarksville city (part)	344	178	590	17.0	19	166	243	12.2	86	-	18.6
Coldwater township	437	187	636	17.9	30	250	233	10.9	85	2	21.3
Greene city	401	171	612	17.3	30	230	232	10.8	67	2	23.0
Dayton township	50	32	738	16.0	2	18	325	12.5	10	-	10.0-
Fremont township	77	47	735	23.1	4	30	350	11.0	8	-	45.0
Jackson township	132	63	650	17.3	9	69	243	12.5	65	-	21.6
Allison city (part)	14	3	725	26.3	-	11	294	10.0-	-	-	-
Clarksville city (part)	70	27	608	17.8	5	43	203	13.2	39	-	23.0
Jefferson township	45	35	763	16.3	9	10	288	10.0-	7	-	17.5
Madison township	34	9	525	15.8	4	25	208	10.0-	15	-	33.1
Monroe township	472	239	711	18.5	48	233	245	10.7	81	-	20.0
Aplington city	337	160	657	17.4	33	177	237	10.9	63	-	21.5
Parkersburg city (part)	66	42	740	23.3	9	24	200	12.5	11	-	17.5
Pittsford township	244	100	504	14.3	9	144	200	10.5	54	-	18.1
Bristow city (part)	4	1	850	17.5	-	3	213	36.3	-	-	-
Dumont city	208	80	475	14.2	9	128	195	10.4	49	-	19.7
Ripley township	33	19	675	13.9	4	14	288	10.8	8	-	11.7
Shell Rock township	429	269	701	17.1	40	160	250	10.0-	131	-	21.5
Shell Rock city	384	235	677	17.3	36	149	252	10.0-	114	-	22.9
Washington township	78	41	808	19.2	2	37	214	10.0-	11	-	11.3
West Point township	388	178	571	16.8	20	210	233	11.1	83	-	17.4
Allison city (part)	305	129	576	16.1	17	176	230	11.3	65	-	19.0
Bristow city (part)	51	26	420	16.1	3	25	197	10.3	7	-	18.1
Calhoun County	2 874	1 325	644	18.9	178	1 549	244	10.0-	816	22	20.7
Butler township	276	101	503	19.1	16	175	219	10.5	86	-	22.2
Jolley city	21	5	550	16.9	-	16	171	10.0-	-	-	-
Pomeroy city (part)	217	81	491	18.3	14	136	220	10.9	72	-	21.1

Table 31. **Mortgage and Rental Cost Characteristics: 2000**—Con.

[Data based on a sample (except Tables 65-68). For information on confidentiality protection, coverage, sampling error, and nonsampling error, see Appendix G.
For location of definitions, see "How to Use This Census Report"]

State County County Subdivision Place	Specified owner-occupied housing units								Specified renter-occupied housing units paying cash rent		
		With a mortgage				Not mortgaged					
	Total	Total	Median selected monthly owner costs (dollars)	Median selected monthly owner costs as a percentage of household income in 1999	With a second mortgage or home equity loan or both	Total	Median selected monthly owner costs (dollars)	Median selected monthly owner costs as a percentage of household income in 1999	Total	With meals included in rent	Median gross rent as a percentage of household income in 1999
Calhoun County—Con.											
Calhoun township	18	14	1 900	37.5	-	4	325	12.5	10	-	10.0-
Cedar township	95	48	644	20.0	6	47	227	10.0-	11	-	17.5
Rinard city	24	10	450	22.5	-	14	213	15.0	-	-	-
Somers city	53	24	667	18.3	-	29	223	10.0-	11	-	17.5
Center township	216	113	666	19.9	10	103	274	12.0	100	22	24.8
Rockwell City city (part)	182	79	664	16.4	4	103	274	12.0	94	22	24.1
Elm Grove township	34	19	1 034	25.7	-	15	229	10.0-	12	-	10.0-
Yetter city	13	3	350	10.0-	-	10	208	10.0-	-	-	-
Garfield township	42	8	700	25.0	-	34	238	10.0-	15	-	10.0-
Lytton city (part)	9	1	550	17.5	-	8	200	10.0	5	-	10.0-
Greenfield township	70	27	465	21.3	-	43	248	10.8	8	-	13.3
Knierim city	27	11	379	17.5	-	16	180	10.0-	2	-	45.0
Jackson township	6	-	-	-	-	6	275	10.0-	11	-	10.0-
Lake City city	533	226	610	17.5	46	307	224	10.0-	150	-	21.7
Lake Creek township	13	6	950	17.5	-	7	275	10.0-	5	-	17.5
Lincoln township	613	308	687	19.1	59	305	263	10.7	219	-	21.5
Manson city	570	289	683	19.2	59	281	256	11.2	194	-	22.1
Logan township	16	8	1 375	32.5	-	8	225	22.5	3	-	10.0-
Reading township	172	96	562	17.9	4	76	223	10.0-	37	-	16.8
Farnhamville city (part)	143	75	512	15.4	4	68	214	11.1	31	-	18.9
Sherman township	143	53	704	17.2	11	90	344	10.0	19	-	31.3
Pomeroy city (part)	2	-	-	-	-	2	275	10.0-	4	-	22.5
Twin Lakes township	438	201	640	17.7	14	237	235	10.0-	94	-	20.0
Rockwell City city (part)	401	183	640	17.0	14	218	231	10.0-	94	-	20.0
Union township	179	87	538	19.9	12	92	268	10.0-	29	-	22.9
Lohrville city	142	70	527	18.9	12	72	231	10.0-	29	-	22.9
Williams township	10	10	929	26.4	-	-	-	-	7	-	12.5
Carroll County	5 091	2 627	732	18.6	543	2 464	261	10.0-	1 800	49	19.8
Arcadia township	157	87	658	17.8	24	70	209	10.0-	11	-	13.5
Arcadia city	141	75	647	17.0	21	66	216	10.0-	11	-	13.5
Carroll city	2 604	1 429	770	18.7	322	1 175	288	10.0-	1 204	49	20.4
Eden township	124	55	688	16.1	2	69	242	12.2	15	-	18.8
Templeton city	112	49	728	17.0	2	63	232	11.5	15	-	18.8
Ewoldt township	24	17	921	28.9	3	7	244	41.3	4	-	17.5
Glidden township	411	210	706	17.3	50	201	240	11.0	113	-	18.1
Glidden city	347	179	710	17.1	43	168	232	11.0	102	-	19.6
Ralston city (part)	32	18	517	17.5	4	14	242	10.0-	6	-	10.0-
Grant township	65	31	865	21.6	7	34	320	10.0-	24	-	16.4
Lidderdale city (part)	1	1	750	17.5	1	-	-	-	5	-	17.5
Jasper township	95	34	571	16.7	4	61	196	10.0-	8	-	18.8
Lanesboro city	64	17	536	14.6	4	47	175	10.7	1	-	45.0
Kniest township	68	33	612	17.2	5	35	283	10.0-	18	-	12.5
Breda city (part)	4	2	550	17.5	-	2	225	10.0-	-	-	-
Manning city	461	215	609	18.6	33	246	227	10.0-	135	-	23.8
Maple River township	82	50	917	15.8	7	32	275	10.0-	18	-	17.0
Newton township	104	52	810	23.3	2	52	204	10.7	19	-	16.1
Dedham city	81	31	694	21.8	2	50	208	10.0	12	-	10.0
Pleasant Valley township	42	25	675	13.5	2	17	407	10.0-	6	-	32.5
Willey city	31	20	567	13.0	2	11	179	10.0-	-	-	-
Richland township	39	22	875	17.1	10	17	246	10.0-	3	-	21.3
Roselle township	129	71	707	19.3	15	58	236	10.0	24	-	11.8
Halbur city	80	53	679	16.6	8	27	198	10.0-	3	-	22.5
Sheridan township	81	42	650	20.8	10	39	210	10.0-	7	-	13.8
Lidderdale city (part)	55	22	610	18.8	2	33	197	10.0-	7	-	13.8
Union township	389	150	600	17.5	31	239	226	10.0-	149	-	18.8
Coon Rapids city (part)	363	143	608	17.3	28	220	224	10.0-	136	-	19.5
Washington township	38	27	779	22.9	7	11	331	13.1	4	-	10.0-
Wheatland township	178	77	669	18.2	9	101	232	12.5	38	-	19.6
Breda city (part)	146	57	583	17.8	9	89	232	12.5	38	-	19.6
Cass County	3 463	1 815	615	17.6	228	1 648	240	10.0-	1 270	-	19.9
Bear Grove township	25	16	733	27.5	4	9	368	10.0-	8	-	12.5
Benton township	19	19	573	18.9	4	-	-	-	6	-	17.5
Brighton township	71	36	590	19.5	-	35	198	10.0-	27	-	17.5
Marne city	47	20	525	17.5	-	27	204	10.0-	9	-	33.1
Cass township	144	67	582	15.2	9	77	234	10.1	40	-	23.4
Lewis city	126	61	588	15.8	8	65	222	10.2	37	-	22.5
Edna township	18	6	350	37.5	-	12	300	10.0-	5	-	27.5
Franklin township	74	27	494	12.1	3	47	219	12.1	24	-	22.5
Wiota city	52	22	463	12.5	-	30	200	12.5	11	-	32.5
Grant township	334	158	536	15.4	11	176	189	10.0-	102	-	21.7
Anita city	318	144	519	15.5	9	174	188	10.0-	89	-	21.5
Grove township	1 969	1 097	662	18.0	157	872	264	10.1	890	-	19.8
Atlantic city (part)	1 886	1 053	658	18.1	145	833	264	10.1	870	-	20.0
Lincoln township	28	9	490	23.8	-	19	275	10.0-	5	-	19.2
Massena township	138	78	488	17.9	7	60	221	13.6	17	-	13.6
Massena city	128	74	488	17.1	7	54	216	13.6	17	-	13.6
Noble township	36	5	450	10.0-	-	31	194	10.0-	16	-	22.0
Pleasant township	401	198	590	17.3	26	203	229	11.6	76	-	20.4
Griswold city	347	166	585	17.4	22	181	224	11.4	61	-	20.3
Pymosa township	38	28	482	12.5	-	10	350	12.5	6	-	32.5
Union township	99	38	489	15.8	2	61	218	11.4	29	-	16.5
Cumberland city	85	33	461	14.4	2	52	211	10.8	20	-	20.6
Victoria township	21	7	550	37.5	-	14	175	10.0-	6	-	32.5
Washington township	48	26	917	15.4	5	22	225	10.0-	13	-	19.6
Atlantic city (part)	5	-	-	-	-	5	100-	10.0-	-	-	-

Table 31. **Mortgage and Rental Cost Characteristics: 2000**—Con.

[Data based on a sample (except Tables 65-68). For information on confidentiality protection, coverage, sampling error, and nonsampling error, see Appendix G.
For location of definitions, see "How to Use This Census Report"]

State County County Subdivision Place	Specified owner-occupied housing units								Specified renter-occupied housing units paying cash rent		
		With a mortgage				Not mortgaged					
	Total	Total	Median selected monthly owner costs (dollars)	Median selected monthly owner costs as a percentage of household income in 1999	With a second mortgage or home equity loan or both	Total	Median selected monthly owner costs (dollars)	Median selected monthly owner costs as a percentage of household income in 1999	Total	With meals included in rent	Median gross rent as a percentage of household income in 1999
Cedar County	4 062	2 511	811	19.4	544	1 551	276	10.6	1 301	9	19.0
Cass township	41	32	782	19.2	8	9	225	10.5	27	-	14.0
Center township	914	537	763	18.8	65	377	262	10.9	376	-	17.3
Tipton city	836	489	752	18.1	65	347	254	10.7	345	-	17.9
Dayton township	328	167	763	18.9	28	161	307	12.9	110	9	26.5
Clarence city	279	124	661	18.8	10	155	302	13.4	95	9	27.5
Fairfield township	37	37	834	25.2	12	-	-	-	20	-	13.3
Farmington township	551	305	877	18.6	95	246	300	11.1	159	-	18.4
Durant city (part)	477	251	851	18.8	63	226	298	11.4	124	-	18.8
Wilton city (part)	-	-	-	-	-	-	-	-	-	-	-
Fremont township	246	136	808	18.4	37	110	276	10.0-	60	-	22.8
Mechanicsville city (part)	-	-	-	-	-	-	-	-	-	-	-
Stanwood city	196	114	767	18.7	22	82	288	10.3	47	-	23.6
Gower township	63	56	1 161	22.2	17	7	325	10.0-	12	-	12.5
Inland township	177	113	722	18.8	20	64	275	11.6	40	-	16.1
Bennett city	126	79	707	18.9	12	47	261	11.8	22	-	17.5
Iowa township	86	63	810	23.5	10	23	196	10.0-	20	-	13.8
Linn township	16	12	875	22.5	4	4	375	50.0+	18	-	15.5
Massillon township	74	35	942	18.3	8	39	180	10.0-	15	-	12.5
Pioneer township	417	270	787	20.1	34	147	261	10.2	109	-	20.0
Mechanicsville city (part)	316	196	738	17.9	26	120	250	11.1	79	-	23.5
Red Oak township	18	12	2 071	50.0+	7	6	450	12.5	7	-	32.5
Rochester township	118	78	716	16.9	-	40	308	16.9	30	-	20.8
Springdale township	615	456	927	21.0	166	159	284	10.6	205	-	22.9
West Branch city (part)	471	346	902	20.8	106	125	303	12.3	166	-	22.4
Springfield township	280	143	721	17.8	20	137	269	10.1	64	-	22.8
Lowden city	266	135	702	17.8	20	131	268	10.4	59	-	24.2
Sugar Creek township	81	59	850	18.7	13	22	268	10.0-	29	-	16.3
Wilton city (part)	5	-	-	-	-	5	275	12.5	-	-	-
Cerro Gordo County	11 912	7 303	750	19.1	1 924	4 609	254	10.7	5 108	101	23.3
Bath township	20	17	864	13.8	11	3	138	10.0-	21	-	17.5
Clear Lake city	2 210	1 468	778	21.7	431	742	309	11.7	832	3	25.6
Clear Lake township	441	245	843	20.7	72	196	280	11.7	85	-	17.7
Ventura city	208	131	817	19.6	33	77	272	12.1	38	-	19.4
Dougherty township	49	17	393	13.5	2	32	195	10.0-	3	-	27.5
Dougherty city	33	8	533	14.0	-	25	178	10.0-	-	-	-
Falls township	253	154	669	19.3	53	99	226	10.0-	48	-	18.3
Plymouth city	128	83	563	19.7	24	45	228	10.0-	29	-	17.2
Rock Falls city	56	31	688	18.1	15	25	208	10.0-	6	-	16.3
Geneseo township	329	190	655	17.5	56	139	236	10.0-	60	-	27.5
Rockwell city	293	167	628	17.3	49	126	238	10.0-	51	-	32.9
Grant township	64	37	568	19.4	2	27	268	11.5	2	-	12.5
Grimes township	244	107	534	15.9	5	137	216	10.0-	51	-	16.4
Meservey city	98	33	396	14.1	-	65	189	10.0-	12	-	12.5
Thornton city (part)	120	59	547	16.3	2	61	242	10.0-	29	-	22.5
Lake township	35	28	793	17.5	7	7	225	10.0-	7	-	12.5
Lime Creek township	167	126	700	15.4	35	41	375	10.0-	16	-	15.0
Lincoln township	23	17	758	17.9	12	6	225	22.5	13	-	10.0-
Mason township	106	62	1 112	17.1	35	44	250	10.0-	18	-	17.5
Mason City city	7 752	4 718	745	18.7	1 181	3 034	246	10.8	3 889	98	23.6
Mount Vernon township	29	9	690	23.8	2	20	233	10.0-	11	-	22.1
Owen township	28	14	800	22.0	1	14	189	10.0-	4	-	10.0-
Pleasant Valley township	94	47	706	20.8	10	47	228	11.0	25	-	14.8
Swaledale city	47	15	530	21.5	4	32	224	11.4	10	-	15.0
Thornton city (part)	7	5	483	18.8	-	2	175	10.0-	5	-	10.0-
Portland township	50	37	655	27.5	9	13	304	10.4	16	-	20.0
Nora Springs city (part)	-	-	-	-	-	-	-	-	-	-	-
Union township	18	10	850	14.2	-	8	200	17.5	7	-	16.5
Cherokee County	3 110	1 488	642	18.2	239	1 622	257	10.6	1 073	23	18.2
Afton township	37	9	625	25.5	-	28	294	10.0-	6	-	12.5
Amherst township	27	19	675	21.4	-	8	450	16.7	12	-	22.5
Marcus city (part)	2	2	1 125	22.5	-	-	-	-	12	-	22.5
Cedar township	78	35	519	19.5	1	43	248	12.0	8	-	17.5
Larrabee city	46	24	513	14.4	1	22	222	14.0	8	-	17.5
Cherokee township	1 610	796	649	16.6	144	814	260	11.4	723	23	19.0
Cherokee city (part)	1 476	714	631	17.0	135	762	257	11.4	699	23	18.8
Diamond township	16	9	838	19.5	-	7	229	10.0-	4	-	10.0
Grand Meadow township	18	7	725	32.5	-	11	356	10.0-	1	-	17.5
Liberty township	30	15	1 125	26.3	15	15	238	12.5	15	-	12.5
Marcus township	392	167	631	18.2	28	225	277	11.4	65	-	16.5
Marcus city (part)	380	156	615	17.5	27	224	277	11.3	43	-	19.6
Pilot township	56	25	894	23.4	2	31	298	10.0-	19	-	14.2
Cherokee city (part)	-	-	-	-	-	-	-	-	-	-	-
Pitcher township	354	171	607	17.3	21	183	243	10.0-	71	-	24.3
Aurelia city	323	158	594	17.0	19	165	237	10.0-	57	-	24.7
Rock township	28	19	1 016	22.8	8	9	275	11.3	9	-	10.0-
Sheridan township	204	87	597	25.3	5	117	255	10.0-	32	-	18.0
Cleghorn city	93	40	578	17.0	1	53	248	11.3	8	-	15.0
Meriden city	56	20	620	27.5	4	36	233	10.0	19	-	24.2
Silver township	26	12	700	15.0	-	14	275	10.0-	20	-	13.8
Spring township	15	12	740	21.3	-	3	263	10.0-	6	-	26.3
Tilden township	14	8	800	17.5	-	6	375	13.3	11	-	11.5
Willow township	205	97	540	23.0	15	108	205	10.0-	71	-	15.8
Quimby city	108	61	546	23.0	13	47	210	10.1	34	-	20.0
Washta city	81	27	485	19.7	2	54	192	10.0-	31	-	11.5

Table 31. **Mortgage and Rental Cost Characteristics: 2000**—Con.

[Data based on a sample (except Tables 65-68). For information on confidentiality protection, coverage, sampling error, and nonsampling error, see Appendix G.
For location of definitions, see "How to Use This Census Report"]

State County County Subdivision Place	Specified owner-occupied housing units								Specified renter-occupied housing units paying cash rent		
		With a mortgage				Not mortgaged					
	Total	Total	Median selected monthly owner costs (dollars)	Median selected monthly owner costs as a percentage of household income in 1999	With a second mortgage or home equity loan or both	Total	Median selected monthly owner costs (dollars)	Median selected monthly owner costs as a percentage of household income in 1999	Total	With meals included in rent	Median gross rent as a percentage of household income in 1999
Chickasaw County	3 077	1 532	682	18.5	195	1 545	233	10.0-	811	-	17.9
Bradford township	579	289	611	18.2	23	290	244	10.0	133	-	17.7
Nashua city	497	231	573	17.3	21	266	241	10.1	119	-	18.9
Chickasaw township	168	84	641	19.7	6	84	200	10.0-	28	-	13.9
Bassett city	23	9	390	18.8	-	14	163	10.0-	3	-	17.5
Ionia city	79	29	517	18.2	3	50	203	10.0-	17	-	14.3
Dayton township	444	201	730	18.3	27	243	231	10.0-	177	-	23.5
New Hampton city (part)	374	158	700	18.2	27	216	230	10.0-	165	-	24.7
Deerfield township	56	41	817	24.2	13	15	188	10.0-	14	-	10.0
Dresden township	185	97	597	17.7	9	88	211	10.0-	49	-	18.1
Fredericksburg city (part)	132	66	514	16.8	5	66	191	10.0-	24	-	21.4
Fredericksburg township	251	145	746	20.1	32	106	205	10.0-	48	-	18.3
Fredericksburg city (part)	178	96	725	18.8	26	82	192	10.0-	41	-	18.8
Jacksonville township	95	43	553	20.4	-	52	238	12.3	7	-	17.5
New Hampton township	820	416	754	17.8	61	404	253	10.0-	239	-	18.8
New Hampton city (part)	678	330	755	17.7	61	348	249	10.0-	222	-	19.0
Richland township	50	30	946	18.8	8	20	208	10.0-	10	-	16.3
Stapleton township	195	66	678	21.2	8	129	228	10.0-	51	-	15.4
Lawler city	144	40	540	19.4	8	104	213	10.0-	42	-	19.0
Utica township	43	30	700	16.4	3	13	363	10.0-	11	-	13.1
Protivin city (part)	5	3	550	10.0-	-	2	375	10.0-	2	-	37.5
Washington township	191	90	552	18.9	5	101	214	10.0-	44	-	10.0
Alta Vista city	88	25	436	18.1	-	63	209	10.0-	16	-	20.0
North Washington city	30	18	583	14.5	5	12	175	15.0	11	-	15.6
Clarke County	1 553	820	707	19.1	89	733	251	12.1	850	20	21.7
Doyle township	9	-	-	-	-	9	238	12.5	2	-	12.5
Franklin township	20	7	1 063	21.3	2	13	318	21.8	2	-	17.5
Fremont township	34	19	950	18.2	-	15	306	10.0-	16	-	12.0
Green Bay township	7	7	850	27.5	-	-	-	-	-	-	-
Jackson township	81	46	627	27.5	-	35	230	10.0-	42	-	33.8
Woodburn city	53	25	475	19.6	-	28	214	10.0-	13	-	26.3
Knox township	10	10	850	22.5	2	-	-	-	12	-	12.5
Liberty township	16	4	1 125	17.5	-	12	225	27.5	-	-	-
Madison township	7	3	675	23.8	-	4	375	10.0	10	-	20.0
Osceola city	1 102	566	698	18.2	77	536	258	12.9	664	20	22.0
Osceola township	23	18	1 156	26.3	-	5	225	10.0-	23	-	13.0
Troy township	206	108	611	17.7	8	98	219	10.0-	79	-	22.5
Murray city	182	95	588	16.4	6	87	216	10.0-	77	-	22.5
Ward township	20	20	1 333	27.5	-	-	-	-	-	-	-
Washington township	18	12	820	36.0	-	6	375	12.5	-	-	-
Clay County	4 061	2 323	688	18.5	458	1 738	242	10.0-	1 964	21	19.4
Clay township	162	89	547	16.0	7	73	234	11.1	46	-	24.0
Royal city	141	79	519	15.7	7	62	225	11.2	38	-	20.0
Douglas township	19	11	963	23.9	-	8	300	10.0	9	-	12.5
Freeman township	84	51	623	17.9	17	33	275	10.0-	15	-	16.9
Dickens city	50	26	467	14.2	11	24	258	10.0-	7	-	18.8
Garfield township	92	37	481	16.8	2	55	227	11.2	9	-	20.8
Webb city	67	24	438	12.5	2	43	218	11.5	4	-	35.0
Gillett Grove township	82	34	550	22.5	8	48	237	10.8	14	-	14.2
Gillett Grove city (part)	14	6	650	27.5	-	8	200	12.5	6	-	17.5
Greenville city	40	15	469	20.6	2	25	222	11.0	-	-	-
Herdland township	16	4	900	32.5	-	12	173	15.0	17	-	17.5
Lake township	42	18	600	25.0	-	24	288	15.0	7	-	13.8
Lincoln township	62	21	550	19.2	4	41	370	10.0-	26	-	30.0
Rossie city	17	13	481	13.8	-	4	275	10.0	8	-	50.0+
Logan township	12	8	650	15.0	-	4	250	10.0-	13	-	15.4
Gillett Grove city (part)	-	-	-	-	-	-	-	-	-	-	-
Lone Tree township	217	107	673	20.3	17	110	268	12.0	58	-	16.5
Everly city	191	92	635	19.4	14	99	257	12.0	48	-	19.0
Meadow township	44	16	864	27.5	2	28	227	10.0-	17	-	12.8
Peterson township	162	60	600	21.7	-	102	253	11.2	39	-	16.3
Peterson city	144	48	614	21.0	-	96	256	10.7	21	-	20.4
Riverton township	61	61	1 014	20.7	13	-	-	-	14	-	12.5
Sioux township	44	30	738	15.9	7	14	325	10.0-	4	-	12.5
Spencer city	2 847	1 699	700	18.4	371	1 148	234	10.0-	1 658	21	19.9
Summit township	91	65	569	16.7	10	26	232	10.0-	15	-	22.5
Fostoria city	72	50	587	17.8	10	22	226	10.0-	13	-	24.2
Waterford township	24	12	850	45.0	-	12	375	12.5	3	-	10.0-
Clayton County	3 704	1 864	634	18.7	297	1 840	229	10.0-	1 221	5	18.3
Boardman township	462	217	705	19.2	54	245	238	10.0-	164	-	14.4
Elkader city	423	198	697	19.3	47	225	239	10.1	150	-	14.4
Buena Vista township	51	27	695	31.5	10	24	229	10.0-	15	-	10.0-
North Buena Vista city	27	10	650	31.7	-	17	231	10.0-	7	-	10.0-
Cass township	407	237	597	16.5	15	170	236	10.7	117	-	18.9
Strawberry Point city	366	219	588	16.2	15	147	235	11.3	99	-	18.8
Clayton township	57	14	700	20.0	-	43	216	12.3	12	-	11.3
Clayton city	19	5	1 292	20.8	-	14	263	13.8	-	-	-
Cox Creek township	34	24	660	21.9	-	10	100-	10.0-	6	-	10.0-
Littleport city (part)	8	2	550	10.0-	-	6	100-	10.0-	-	-	-
Elk township	28	8	2 150	30.0	-	20	264	10.0-	4	-	22.5
Farmersburg township	107	49	529	14.9	8	58	185	10.0-	41	3	19.6
Farmersburg city (part)	85	43	529	14.9	8	42	180	10.0-	23	3	18.1
Garnavillo township	253	120	600	16.8	24	133	248	10.0-	58	-	19.7
Garnavillo city	221	99	589	16.5	21	122	253	10.8	47	-	20.9
Giard township	56	34	717	14.0	5	22	290	12.5	19	-	21.0
Grand Meadow township	44	19	688	18.9	-	25	248	14.1	48	-	35.0
Postville city (part)	25	13	717	16.8	-	12	233	15.0	39	-	34.7

Table 31. **Mortgage and Rental Cost Characteristics: 2000**—Con.

[Data based on a sample (except Tables 65-68). For information on confidentiality protection, coverage, sampling error, and nonsampling error, see Appendix G.
For location of definitions, see "How to Use This Census Report"]

State County County Subdivision Place	Specified owner-occupied housing units								Specified renter-occupied housing units paying cash rent		
		With a mortgage				Not mortgaged					
	Total	Total	Median selected monthly owner costs (dollars)	Median selected monthly owner costs as a percentage of household income in 1999	With a second mortgage or home equity loan or both	Total	Median selected monthly owner costs (dollars)	Median selected monthly owner costs as a percentage of household income in 1999	Total	With meals included in rent	Median gross rent as a percentage of household income in 1999
Clayton County—Con.											
Highland township	29	23	621	16.3	6	6	225	17.5	9	-	13.8
Jefferson township	700	285	644	20.6	31	415	236	10.0-	214	-	16.2
Guttenberg city	544	205	646	20.7	19	339	241	10.4	202	-	16.7
Osterdock city (part)	7	2	1 125	45.0	-	5	181	13.8	-	-	-
Lodomillo township	135	72	630	20.6	15	63	233	10.0-	26	-	21.1
Edgewood city (part)	86	45	505	16.5	7	41	227	10.0-	26	-	21.1
Mallory township	39	14	1 000	28.3	8	25	211	10.0-	11	-	10.0
Osterdock city (part)	11	-	-	-	-	11	194	10.0-	-	-	-
Marion township	25	14	464	10.0	-	11	289	11.1	4	-	17.5
Mendon township	368	204	609	19.5	34	164	221	10.0-	220	2	21.0
McGregor city	191	106	594	19.7	18	85	235	10.0-	142	2	21.6
Marquette city	108	53	556	19.0	6	55	218	10.0-	39	-	17.3
Millville township	55	32	680	16.7	4	23	225	12.2	8	-	19.0
Millville city	10	-	-	-	-	10	170	10.0-	-	-	-
Monona township	556	315	633	18.7	60	241	224	10.0-	199	-	19.6
Luana city	69	48	575	16.7	6	21	194	12.1	25	-	17.5
Monona city	453	245	628	18.4	52	208	224	10.0-	152	-	21.8
Read township	27	21	815	17.5	2	6	175	10.0-	2	-	10.0-
Sperry township	98	42	708	17.1	7	56	219	10.0-	14	-	16.7
Volga city	73	37	625	16.8	2	36	206	11.7	14	-	16.7
Volga township	107	54	547	20.5	12	53	161	10.0-	14	-	26.3
Elkport city	25	11	370	15.6	-	14	175	12.0	1	-	10.0-
Garber city	38	17	558	27.9	2	21	154	13.8	3	-	42.5
Littleport city (part)	-	-	-	-	-	-	-	-	-	-	-
Wagner township	66	39	575	21.3	2	27	181	10.0-	16	-	25.0
Farmersburg city (part)	3	3	650	12.5	-	-	-	-	-	-	-
St. Olaf city	35	20	550	17.5	2	15	181	10.0-	6	-	22.5
Clinton County	12 264	7 124	726	18.5	1 506	5 140	253	10.0-	4 782	18	22.4
Bloomfield township	193	110	639	18.3	14	83	246	14.4	21	-	26.5
Delmar city	142	81	616	17.7	6	61	243	18.2	15	-	26.5
Brookfield township	68	46	800	21.7	11	22	227	10.0	18	-	17.5
Camanche township	1 182	680	754	17.4	206	502	234	10.0-	354	-	19.7
Camanche city	1 154	668	762	17.5	206	486	234	10.0-	343	-	19.6
Center township	81	49	764	17.0	11	32	367	10.0-	23	-	12.5
Clinton city	7 250	4 071	670	18.5	860	3 179	251	10.0-	3 299	18	23.4
Deep Creek township	126	77	745	19.5	21	49	289	12.3	29	-	13.3
Goose Lake city	73	45	668	18.4	5	28	277	12.0	6	-	12.5
De Witt township	1 672	1 120	911	18.2	196	552	322	11.8	624	-	21.4
De Witt city	1 404	926	886	17.9	152	478	326	13.5	609	-	21.3
Eden township	189	118	741	21.3	33	71	262	11.1	35	-	16.8
Low Moor city	69	42	731	17.5	2	27	275	10.0-	13	-	31.3
Elk River township	137	56	579	16.4	7	81	215	10.0-	22	-	25.9
Andover city	33	8	700	25.0	2	25	192	10.0-	2	-	15.0
Grant township	38	32	954	21.5	-	6	540	12.0	10	-	15.0
Hampshire township	128	75	886	19.8	20	53	248	10.0-	22	-	17.0
Liberty township	61	33	675	23.4	8	28	181	10.0-	6	-	10.0-
Toronto city	41	21	675	19.4	8	20	188	10.0-	4	-	17.5
Olive township	187	102	750	21.7	21	85	235	10.2	44	-	14.5
Calamus city	128	67	695	21.6	10	61	242	11.1	22	-	17.5
Orange township	264	178	773	17.2	39	86	245	10.0-	65	-	17.9
Grand Mound city	187	118	750	18.1	26	69	262	11.1	35	-	19.6
Sharon township	165	88	800	24.0	19	77	229	10.0-	78	-	25.9
Lost Nation city	148	71	691	21.8	13	77	229	10.0-	48	-	25.8
Spring Rock township	263	141	722	19.9	18	122	244	12.7	64	-	19.4
Wheatland city	202	103	652	18.4	13	99	251	12.8	51	-	19.8
Washington township	17	9	1 125	22.5	3	8	225	10.0	-	-	-
Waterford township	142	82	680	18.1	17	60	241	10.8	53	-	20.2
Charlotte city	102	59	617	16.8	10	43	231	10.3	42	-	22.5
Welton township	101	57	696	19.8	2	44	371	10.0	15	-	10.5
Welton city	41	21	725	14.0	2	20	300	10.0-	8	-	13.8
Crawford County	3 538	1 832	673	18.6	349	1 706	230	10.0-	1 412	9	19.4
Boyer township	27	15	1 016	31.5	3	12	260	10.0-	4	-	45.0
Charter Oak township	226	80	488	14.5	8	146	213	11.0	52	-	17.9
Charter Oak city	189	68	486	15.0	8	121	212	11.6	44	-	19.2
Denison township	1 573	921	757	19.2	200	652	245	10.0-	942	9	20.7
Denison city (part)	1 518	866	755	19.1	200	652	245	10.0-	918	9	20.9
East Boyer township	71	34	1 000	32.7	8	37	311	10.0-	14	-	11.1
Denison city (part)	9	-	-	-	-	9	225	10.0-	-	-	-
Goodrich township	64	33	736	21.9	11	31	240	10.0-	2	-	17.5
Hanover township	22	10	350	10.0-	-	12	283	10.0	8	-	17.5
Hayes township	30	13	683	28.1	-	17	247	10.3	4	-	10.0-
Iowa township	58	36	767	25.8	5	22	187	10.0-	5	-	12.5
Aspinwall city	20	11	750	21.3	1	9	175	10.8	-	-	-
Jackson township	21	8	950	45.0	-	13	271	10.5	4	-	12.5
Milford township	115	51	692	20.4	10	64	215	10.0-	40	-	18.1
Deloit city	80	34	500	14.3	8	46	193	10.0-	27	-	19.0
Morgan township	21	9	675	14.5	-	12	420	10.0-	7	-	18.8
Schleswig city (part)	1	-	-	-	-	1	450	12.5	-	-	-
Nishnabotny township	270	122	523	16.2	30	148	198	10.8	65	-	17.8
Manilla city	241	98	463	14.7	18	143	195	10.5	48	-	17.8
Otter Creek township	416	200	546	17.4	28	216	221	10.0-	85	-	17.4
Kiron city	91	32	443	15.0	-	59	187	10.0-	26	-	20.0
Schleswig city (part)	281	142	574	17.2	21	139	228	10.8	55	-	16.6
Paradise township	33	17	410	14.2	2	16	208	10.0-	12	-	10.0
Arion city (part)	13	7	470	12.5	2	6	138	10.0-	-	-	-
Soldier township	59	24	513	17.9	4	35	213	10.6	18	-	22.5
Ricketts city	40	15	521	18.5	2	25	192	10.0-	6	-	27.5

Table 31. **Mortgage and Rental Cost Characteristics: 2000**—Con.

[Data based on a sample (except Tables 65-68). For information on confidentiality protection, coverage, sampling error, and nonsampling error, see Appendix G.
For location of definitions, see "How to Use This Census Report"]

State County County Subdivision Place	Specified owner-occupied housing units								Specified renter-occupied housing units paying cash rent		
		With a mortgage				Not mortgaged					
	Total	Total	Median selected monthly owner costs (dollars)	Median selected monthly owner costs as a percentage of household income in 1999	With a second mortgage or home equity loan or both	Total	Median selected monthly owner costs (dollars)	Median selected monthly owner costs as a percentage of household income in 1999	Total	With meals included in rent	Median gross rent as a percentage of household income in 1999
Crawford County—Con.											
Stockholm township	53	29	390	14.8	-	24	186	12.5	3	-	27.5
Union township	194	85	604	17.3	25	109	206	10.0-	69	-	15.5
Arion city (part)	19	10	600	17.0	5	9	145	10.8	8	-	12.5
Dow City city	127	42	517	17.5	12	85	202	10.0-	61	-	19.5
Washington township	27	22	488	28.8	2	5	175	15.8	18	-	16.1
Buck Grove city	15	10	525	26.3	2	5	175	15.8	3	-	10.0-
West Side township	248	123	559	14.9	13	125	216	10.0-	57	-	21.3
Vail city	121	62	456	13.4	9	59	192	10.0-	41	-	18.8
Westside city	109	47	621	15.8	4	62	235	10.5	9	-	28.1
Willow township	10	-	-	-	-	10	267	10.0-	3	-	22.5
Dallas County	9 197	6 875	1 079	20.7	1 592	2 322	299	10.0-	3 337	-	24.1
Adams township	180	128	1 073	18.6	17	52	272	10.0-	35	-	14.4
De Soto city (part)	23	21	892	15.9	2	2	325	12.5	8	-	17.5
Adel township	1 343	977	952	19.4	287	366	331	10.0	504	-	22.7
Adel city (part)	778	559	886	18.8	172	219	352	10.3	415	-	22.8
Dallas Center city (part)	435	324	978	20.6	85	111	311	10.4	69	-	22.5
Beaver township	93	50	664	17.5	1	43	319	12.3	36	-	14.1
Bouton city	34	9	675	21.3	1	25	263	11.7	7	-	30.6
Boone township	1 406	1 246	1 330	22.3	275	160	427	10.0-	860	-	28.5
Waukee city (part)	-	-	-	-	-	-	-	-	-	-	-
West Des Moines city (part)	840	797	1 210	24.0	98	43	444	10.0-	801	-	28.7
Colfax township	66	59	1 255	24.5	12	7	375	12.5	15	-	17.5
Dallas township	89	66	767	16.8	22	23	216	10.0-	13	-	18.8
Dawson city	42	28	578	16.7	5	14	192	10.0-	1	-	45.0
Des Moines township	422	246	979	19.9	47	176	278	10.8	133	-	22.8
Woodward city	297	169	877	21.2	33	128	268	11.4	122	-	24.4
Grant township	338	219	943	22.7	44	119	323	10.0-	92	-	21.6
Granger city	153	81	769	20.3	24	72	318	13.4	68	-	22.5
Lincoln township	20	14	975	17.5	7	6	375	10.0-	22	-	50.0+
Linn township	122	80	815	24.2	22	42	222	10.0-	18	-	13.9
Linden city	67	37	525	23.4	6	30	175	10.0-	7	-	18.1
Spring Valley township	1 679	977	777	19.0	182	702	278	10.9	969	-	23.1
Perry city	1 590	930	768	19.0	182	660	277	11.1	949	-	23.0
Sugar Grove township	221	153	993	21.1	34	68	292	15.0	68	-	23.8
Dallas Center city (part)	25	16	1 500	20.0	13	9	292	10.0-	22	-	23.3
Minburn city	106	77	904	19.2	14	29	286	13.1	27	-	23.8
Union township	518	291	762	19.7	45	227	256	10.0-	114	-	18.3
Dexter city	185	101	730	18.5	10	84	269	11.2	44	-	18.3
Redfield city	239	131	676	19.7	23	108	235	10.0-	55	-	16.9
Van Meter township	602	460	996	18.3	118	142	300	10.2	138	-	25.0
Adel city (part)	-	-	-	-	-	-	-	-	-	-	-
De Soto city (part)	185	135	868	18.6	37	50	288	10.0-	33	-	27.5
Van Meter city	226	169	884	18.9	55	57	299	11.0	70	-	23.3
Walnut township	2 060	1 879	1 366	21.8	479	181	392	10.0-	315	-	21.8
Clive city (part)	700	673	1 737	22.6	183	27	733	10.2	8	-	22.5
Grimes city (part)	-	-	-	-	-	-	-	-	-	-	-
Urbandale city (part)	78	72	1 408	24.2	27	6	450	10.0-	-	-	-
Waukee city (part)	1 236	1 102	1 183	21.2	254	134	366	10.0-	301	-	21.7
Washington township	38	30	950	28.0	-	8	225	10.0-	5	-	27.5
Davis County	1 349	664	694	17.9	75	685	269	12.6	408	5	21.0
Bloomfield city	748	369	626	16.6	42	379	272	12.8	275	5	23.2
Cleveland township	87	51	761	17.0	7	36	255	15.9	17	-	10.0-
Drakesville township	73	37	717	23.0	6	36	246	16.1	15	-	15.5
Drakesville city	47	22	490	25.0	6	25	248	16.4	13	-	14.5
Fabius township	2	2	850	12.5	-	-	-	-	-	-	-
Fox River township	5	1	850	45.0	1	4	275	22.5	2	-	-
Grove township	24	6	850	27.5	-	18	275	17.5	-	-	-
Lick Creek township	126	38	992	16.8	6	88	281	10.0-	33	-	50.0+
Floris city	23	-	-	-	-	23	196	10.0-	11	-	47.5
Marion township	13	7	813	50.0+	-	6	175	17.5	1	-	10.0-
Perry township	42	31	858	27.9	6	11	296	10.0-	5	-	10.0-
Prairie township	75	41	461	20.2	5	34	238	10.0-	11	-	26.3
Pulaski city	67	35	454	19.7	5	32	250	10.0-	9	-	28.8
Roscoe township	9	7	370	18.5	-	2	275	12.5	-	-	-
Salt Creek township	5	-	-	-	-	5	325	37.5	5	-	17.5
Soap Creek township	48	29	817	15.3	2	19	279	17.1	15	-	17.5
Union township	41	24	460	16.4	-	17	221	21.1	7	-	37.5
West Grove township	36	16	789	34.4	-	20	236	11.7	8	-	10.0-
Wyacondah township	15	5	950	22.5	-	10	275	10.0	14	-	13.9
Decatur County	1 434	622	619	19.2	56	812	236	11.9	776	8	25.3
Bloomington township	4	4	550	17.5	-	-	-	-	5	-	12.5
Burrell township	50	19	379	20.8	-	31	188	11.8	32	-	20.0
Davis City city (part)	50	19	379	20.8	-	31	188	11.8	32	-	20.0
Center township	25	14	733	21.8	3	11	239	10.0-	3	3	12.5
Decatur township	61	25	485	22.5	1	36	267	13.8	24	2	20.0
Decatur City city	49	22	470	20.0	-	27	236	24.4	13	2	26.3
Eden township	19	4	550	22.5	-	15	363	16.3	-	-	-
Fayette township	15	8	950	22.5	-	7	306	10.0-	3	-	22.5
Franklin township	51	26	667	17.5	-	25	194	10.0-	12	-	26.7
Weldon city	43	19	570	17.5	-	24	192	10.0-	-	-	-
Garden Grove township	77	25	606	14.3	2	52	200	13.2	22	-	16.7
Garden Grove city	52	14	560	13.1	-	38	197	13.4	19	-	19.2
Le Roy city	5	-	-	-	-	5	169	10.0-	-	-	-
Grand River township	4	-	-	-	-	4	300	30.0	9	-	17.8
Hamilton township	28	11	1 078	31.6	8	17	231	14.2	-	-	-
Pleasanton city	8	-	-	-	-	8	250	12.5	-	-	-

Table 31. **Mortgage and Rental Cost Characteristics: 2000**—Con.

[Data based on a sample (except Tables 65-68). For information on confidentiality protection, coverage, sampling error, and nonsampling error, see Appendix G.
For location of definitions, see "How to Use This Census Report"]

State County County Subdivision Place	Specified owner-occupied housing units								Specified renter-occupied housing units paying cash rent		
		With a mortgage				Not mortgaged					
	Total	Total	Median selected monthly owner costs (dollars)	Median selected monthly owner costs as a percentage of household income in 1999	With a second mortgage or home equity loan or both	Total	Median selected monthly owner costs (dollars)	Median selected monthly owner costs as a percentage of household income in 1999	Total	With meals included in rent	Median gross rent as a percentage of household income in 1999
Decatur County—Con.											
High Point township	12	8	760	20.0	-	4	275	10.0	-	-	-
Lamoni city	382	204	736	17.8	27	178	264	10.5	345	-	29.1
Leon city	498	184	558	20.4	13	314	245	12.7	262	-	24.1
Long Creek township	79	42	555	17.1	-	37	193	10.9	19	-	16.9
Van Wert city	60	27	535	18.9	-	33	198	10.9	16	-	17.5
Morgan township	9	7	430	18.5	-	2	175	10.0-	-	-	-
New Buda township	29	5	517	14.2	-	24	217	11.1	14	3	18.3
Davis City city (part)	18	2	250	17.5	-	16	181	10.0-	11	3	19.6
Richland township	81	26	517	21.3	2	55	192	10.0-	26	-	27.5
Grand River city	64	17	390	14.4	2	47	196	10.0-	18	-	27.5
Woodland township	10	10	617	30.8	-	-	-	-	-	-	-
Delaware County	3 667	2 174	753	19.5	470	1 493	252	10.8	1 034	4	21.7
Adams township	165	110	748	21.4	18	55	242	12.5	38	-	17.5
Ryan city (part)	109	69	812	20.6	16	40	228	12.5	27	-	17.5
Bremen township	97	63	904	19.1	7	34	215	10.0-	32	-	10.0-
Dyersville city (part)	20	14	1 375	25.0	7	6	225	12.5	9	-	10.0-
Coffins Grove township	122	63	748	25.2	20	59	263	10.0-	18	-	10.0-
Masonville city	33	17	575	15.9	3	16	175	11.7	5	-	10.0-
Colony township	164	66	572	13.9	5	98	234	10.2	29	-	14.3
Colesburg city	143	57	550	14.9	5	86	233	11.2	24	-	16.7
Delaware township	1 553	924	770	20.1	217	629	255	11.5	635	-	26.3
Manchester city (part)	1 317	766	782	20.6	181	551	258	12.4	604	-	26.9
Delhi township	189	99	750	17.9	7	90	280	10.0-	33	-	15.8
Delaware city (part)	-	-	-	-	-	-	-	-	-	-	-
Delhi city	141	69	714	16.7	7	72	279	10.0	26	-	17.1
Elk township	108	72	650	19.6	13	36	221	10.0-	14	-	18.1
Greeley city	84	48	600	17.1	7	36	221	10.0-	4	-	30.0
Hazel Green township	60	34	783	19.2	6	26	264	10.0-	1	-	12.5
Ryan city (part)	5	2	550	12.5	-	3	325	10.0-	1	-	12.5
Honey Creek township	185	98	788	19.1	29	87	226	15.4	55	4	22.5
Edgewood city (part)	152	84	763	18.9	25	68	247	14.3	44	4	27.5
Milo township	253	148	1 258	19.7	41	105	310	10.6	28	-	15.0
Manchester city (part)	-	-	-	-	-	-	-	-	-	-	-
North Fork township	52	31	836	19.4	16	21	246	10.0-	-	-	-
Oneida township	335	210	745	19.7	45	125	257	10.9	72	-	16.4
Delaware city (part)	51	21	692	18.1	4	30	232	10.0	5	-	10.0-
Earlville city	209	124	696	18.8	22	85	265	10.0-	60	-	17.8
Prairie township	38	38	950	22.1	7	-	-	-	8	-	10.0-
Richland township	73	45	581	18.8	8	28	167	10.0-	19	-	11.5
Dundee city	53	36	525	19.4	4	17	179	13.5	8	-	27.5
South Fork township	241	145	599	17.9	17	96	237	10.8	52	-	21.5
Hopkinton city	198	118	589	18.0	17	80	233	10.0-	41	-	18.6
Union township	32	28	850	18.4	14	4	375	12.5	-	-	-
Des Moines County	10 545	5 996	696	18.4	903	4 549	266	10.0-	4 106	6	23.1
Benton township	132	87	1 082	21.7	26	45	274	10.0-	9	-	50.0+
Burlington city	7 234	4 108	665	18.7	545	3 126	263	10.0	3 168	6	23.8
Concordia township	217	106	979	16.2	28	111	274	10.0-	17	-	11.5
Danville city	237	126	706	17.7	19	111	265	10.0-	61	-	18.0
Danville township	149	98	844	15.8	15	51	304	10.0-	33	-	18.3
Flint River township	467	292	850	18.2	69	175	325	10.0-	72	-	23.6
Franklin township	114	79	761	21.3	15	35	249	11.3	33	-	16.9
Huron township	56	32	750	19.0	-	24	223	10.0-	8	-	22.5
Jackson township	35	16	750	23.0	6	19	325	10.0-	-	-	-
Mediapolis city	447	266	705	17.2	45	181	260	10.0-	97	-	17.7
Middletown city	88	67	631	19.5	5	21	265	10.0-	39	-	19.4
Pleasant Grove township	69	43	674	18.1	4	26	306	10.0-	4	-	22.5
Tama township	194	125	1 222	17.6	34	69	302	10.0-	37	-	30.3
Union township	163	108	743	20.0	21	55	286	12.2	13	-	50.0+
Washington township	63	21	681	19.7	-	42	273	10.4	26	-	16.5
West Burlington city	785	367	644	16.9	71	418	253	10.0-	462	-	19.6
Yellow Springs township	95	55	765	17.5	-	40	257	13.1	27	-	16.6
Dickinson County	4 332	2 439	812	20.3	395	1 893	267	10.0-	1 315	23	21.0
Center Grove township	1 919	1 148	865	21.4	162	771	275	10.0-	774	14	23.0
Arnolds Park city	332	162	864	21.4	32	170	247	10.4	109	2	21.1
Milford city (part)	13	9	1 063	31.3	-	4	200	15.0	2	-	12.5
Okoboji city (part)	168	95	1 077	21.1	17	73	317	10.5	72	-	17.8
Spirit Lake city (part)	903	574	792	20.8	73	329	261	10.0-	475	12	24.1
West Okoboji city (part)	51	11	1 375	22.5	3	40	265	10.9	78	-	28.9
Diamond Lake township	58	40	633	17.0	-	18	300	10.0-	9	3	36.3
Excelsior township	12	6	650	16.3	-	6	375	10.0-	8	-	13.8
Lakeville township	540	283	1 145	20.4	46	257	327	10.0-	46	-	16.8
Okoboji city (part)	24	15	1 313	14.4	-	9	763	42.5	1	-	22.5
Spirit Lake city (part)	-	-	-	-	-	-	-	-	-	-	-
Wahpeton city	151	76	1 125	18.3	16	75	298	10.0-	12	-	22.5
West Okoboji city (part)	70	28	1 438	26.1	8	42	425	10.0-	12	-	21.7
Lloyd township	139	68	538	17.5	6	71	217	10.0-	56	-	17.0
Terril city	119	55	532	17.5	6	64	204	10.0-	39	-	18.9
Milford township	171	96	768	22.6	14	75	215	10.0-	106	-	21.3
Milford city (part)	127	70	732	22.9	11	57	196	10.0-	106	-	21.3
Okoboji township	561	321	726	18.3	77	240	233	10.0-	158	-	18.4
Milford city (part)	521	312	723	18.2	70	209	223	10.0-	153	-	18.6
Richland township	31	15	932	47.5	-	16	250	10.0	10	-	20.8
Superior city (part)	6	2	450	22.5	-	4	250	22.5	-	-	-
Silver Lake township	349	179	646	18.8	25	170	221	10.0-	80	-	18.0
Lake Park city	341	173	644	18.6	25	168	220	10.0-	72	-	18.7
Spirit Lake township	462	235	941	20.9	56	227	307	12.2	58	6	24.2

Table 31. **Mortgage and Rental Cost Characteristics: 2000**—Con.

[Data based on a sample (except Tables 65-68). For information on confidentiality protection, coverage, sampling error, and nonsampling error, see Appendix G.
For location of definitions, see "How to Use This Census Report"]

State County County Subdivision Place	Specified owner-occupied housing units								Specified renter-occupied housing units paying cash rent		
		With a mortgage				Not mortgaged					
	Total	Total	Median selected monthly owner costs (dollars)	Median selected monthly owner costs as a percentage of household income in 1999	With a second mortgage or home equity loan or both	Total	Median selected monthly owner costs (dollars)	Median selected monthly owner costs as a percentage of household income in 1999	Total	With meals included in rent	Median gross rent as a percentage of household income in 1999
Dickinson County—Con.											
Spirit Lake township—Con.											
Orleans city	204	100	929	16.6	26	104	318	12.5	31	3	24.5
Spirit Lake city (part)	160	79	843	22.5	18	81	275	11.7	24	-	23.1
Superior township	69	36	638	20.0	9	33	194	10.0-	3	-	23.8
Superior city (part)	51	25	564	20.8	2	26	179	10.0-	3	-	23.8
Westport township	21	12	714	19.0	-	9	610	35.5	7	-	13.5
Dubuque County	20 347	12 754	844	19.4	3 847	7 593	268	10.0-	8 299	95	22.4
Cascade township	225	108	783	16.5	30	117	230	10.0-	115	-	25.2
Cascade city (part)	187	95	746	16.6	30	92	215	10.8	105	-	27.0
Center township	335	240	961	20.4	79	95	267	10.0-	25	-	21.5
Asbury city (part)	21	21	1 458	19.8	15	-	-	-	-	-	-
Centralia city (part)	30	22	780	19.0	10	8	210	10.0	7	-	50.0+
Graf city	24	23	883	19.5	5	1	175	10.0-	-	-	-
Concord township	147	76	940	18.9	25	71	245	10.0-	31	-	13.5
Holy Cross city	93	43	750	19.8	10	50	240	10.0-	26	-	13.6
Dodge township	255	145	831	19.7	21	110	267	10.0-	56	-	23.2
Dyersville city (part)	38	38	970	19.0	7	-	-	-	-	-	-
Farley city (part)	28	18	883	17.5	4	10	288	10.0-	2	-	12.5
Worthington city	117	59	654	18.5	10	58	272	11.1	16	-	23.0
Dubuque city	13 412	8 340	808	19.3	2 532	5 072	268	10.0-	7 078	76	22.8
Dubuque township	1 316	920	1 053	18.6	332	396	290	10.0-	192	19	19.6
Asbury city (part)	658	488	1 041	17.9	161	170	313	10.0-	90	-	19.6
Sageville city (part)	9	2	1 625	17.5	2	7	375	12.5	4	-	15.0
Iowa township	31	27	788	22.9	3	4	325	17.5	5	-	12.5
Bankston city	8	6	725	42.5	-	2	275	17.5	5	-	12.5
Jefferson township	238	108	805	17.2	23	130	304	10.0-	41	-	23.8
Balltown city	13	9	675	30.8	-	4	250	10.0-	-	-	-
Rickardsville city	53	26	650	13.9	3	27	256	11.3	4	-	17.5
Sherrill city (part)	50	22	850	21.0	7	28	238	12.5	11	-	12.5
Liberty township	89	39	756	22.7	4	50	220	10.0-	2	-	27.5
Luxemburg city	72	26	678	21.0	4	46	220	10.0-	2	-	27.5
Mosalem township	296	171	691	23.7	44	125	241	10.8	-	-	-
New Wine township	1 354	745	798	21.5	177	609	279	10.7	283	-	20.9
Dyersville city (part)	1 150	626	786	21.2	147	524	281	10.6	255	-	20.6
New Vienna city	127	57	808	19.5	16	70	256	12.0	24	-	27.5
Peru township	344	219	872	18.2	67	125	243	10.0-	26	-	13.3
Durango city	7	5	483	19.2	2	2	375	10.0-	2	-	12.5
Sageville city (part)	20	15	650	18.1	3	5	175	10.0-	2	-	17.5
Sherrill city (part)	4	-	-	-	-	4	300	32.5	-	-	-
Prairie Creek township	43	28	836	19.6	11	15	215	10.0-	19	-	10.0-
Bernard city	30	15	725	17.5	7	15	215	10.0-	6	-	22.5
Table Mound township	708	503	973	18.3	180	205	271	10.0-	112	-	25.0
Taylor township	749	465	818	20.3	146	284	271	10.4	156	-	21.0
Epworth city	349	239	804	18.8	83	110	269	11.8	78	-	20.8
Farley city (part)	368	203	854	22.6	53	165	268	10.1	76	-	21.5
Vernon township	478	395	1 024	17.5	107	83	260	10.0-	41	-	14.9
Centralia city (part)	-	-	-	-	-	-	-	-	-	-	-
Peosta city	180	151	942	19.8	42	29	271	10.0-	27	-	22.5
Washington township	61	45	598	19.8	6	16	164	10.0-	26	-	21.9
Zwingle city (part)	18	9	650	12.5	3	9	145	14.2	2	-	32.5
Whitewater township	266	180	808	18.0	60	86	221	10.0-	91	-	16.3
Cascade city (part)	211	143	806	18.2	47	68	208	10.0-	78	-	18.8
Emmet County	2 722	1 488	602	17.2	273	1 234	235	10.0	940	10	18.3
Armstrong Grove township	370	182	615	15.8	16	188	240	11.5	56	-	17.9
Armstrong city	334	165	610	15.9	16	169	237	10.7	51	-	18.4
Center township	61	30	550	14.1	4	31	322	10.3	16	-	18.6
Gruver city	28	17	483	12.9	4	11	325	11.9	3	-	22.5
Denmark township	170	51	539	21.3	8	119	221	11.4	59	-	10.8
Ringsted city	146	40	483	19.0	4	106	212	11.6	45	-	12.5
Ellsworth township	26	17	572	17.5	2	9	308	16.3	9	-	13.2
Emmet township	27	7	1 625	12.5	-	20	271	10.0-	9	-	10.0-
Estherville township	1 827	1 091	595	17.4	218	736	232	10.0-	744	7	19.2
Estherville city	1 760	1 065	592	17.3	204	695	226	10.0-	725	7	19.0
High Lake township	99	45	704	16.6	6	54	230	10.0-	16	-	27.5
Wallingford city (part)	54	21	705	16.3	-	33	204	10.0-	6	-	26.3
Iowa Lake township	16	6	1 063	17.5	-	10	275	17.5	4	-	32.5
Jack Creek township	20	10	625	22.5	4	10	325	11.3	6	-	12.5
Lincoln township	61	22	600	14.5	2	39	178	10.0-	9	3	10.0-
Dolliver city	40	10	550	15.8	-	30	158	10.4	4	-	22.5
Swan Lake township	30	16	720	17.1	6	14	228	10.0-	7	-	13.8
Twelve Mile Lake township	15	11	1 771	21.9	7	4	250	10.0-	5	-	10.0-
Wallingford city (part)	7	5	617	20.8	1	2	225	10.0-	-	-	-
Fayette County	4 785	2 482	609	18.1	341	2 303	216	10.0-	1 638	5	21.3
Auburn township	72	32	617	20.8	4	40	197	10.0-	21	-	10.0-
St. Lucas city	63	27	588	19.3	4	36	197	10.0-	10	-	10.0
Banks township	38	30	808	17.1	3	8	275	10.0-	-	-	-
Bethel township	51	24	1 125	30.7	6	27	185	11.5	-	-	-
Center township	45	25	492	15.8	4	20	200	10.0-	10	-	15.0
Randalia city	16	11	442	11.9	-	5	192	10.0-	5	-	10.8
Clermont township	253	124	619	17.4	9	129	202	10.0-	42	-	20.7
Clermont city	228	112	628	17.6	9	116	203	10.0-	35	-	19.2
Dover township	88	48	758	25.3	5	40	194	10.8	5	-	12.5
Eden township	129	57	550	19.6	-	72	213	11.9	33	-	25.5
Waucoma city	96	37	461	14.0	-	59	214	16.5	26	-	29.0
Fairfield township	189	108	586	18.8	21	81	201	10.0-	53	3	13.3
Arlington city	130	74	472	17.2	9	56	200	10.0-	49	3	13.8

Table 31. **Mortgage and Rental Cost Characteristics: 2000**—Con.

[Data based on a sample (except Tables 65-68). For information on confidentiality protection, coverage, sampling error, and nonsampling error, see Appendix G.
For location of definitions, see "How to Use This Census Report"]

State County County Subdivision Place	Specified owner-occupied housing units								Specified renter-occupied housing units paying cash rent		
		With a mortgage				Not mortgaged					
	Total	Total	Median selected monthly owner costs (dollars)	Median selected monthly owner costs as a percentage of household income in 1999	With a second mortgage or home equity loan or both	Total	Median selected monthly owner costs (dollars)	Median selected monthly owner costs as a percentage of household income in 1999	Total	With meals included in rent	Median gross rent as a percentage of household income in 1999
Fayette County—Con.											
Fayette city	216	131	599	19.2	8	85	225	11.8	141	-	23.2
Fremont township	104	54	557	15.0	2	50	181	10.0-	19	-	17.5
Westgate city	70	34	500	13.7	2	36	175	10.0	12	-	25.0
Harlan township	192	92	709	15.5	13	100	218	13.0	42	-	15.0
Maynard city	158	72	706	14.9	11	86	213	12.0	36	-	18.0
Illyria township	99	52	582	15.4	11	47	238	10.6	38	-	29.5
Wadena city	70	43	579	16.7	11	27	218	10.6	31	-	27.8
Jefferson township	1 901	995	564	17.9	172	906	220	10.2	729	-	23.8
Oelwein city	1 814	947	563	17.8	166	867	221	10.5	722	-	24.0
Oran township	152	93	775	17.2	13	59	234	10.0-	26	-	13.8
Fairbank city (part)	65	44	817	16.9	11	21	221	10.0-	6	-	17.5
Pleasant Valley township	244	103	615	15.4	4	141	188	10.0-	77	2	19.0
Elgin city	201	87	624	16.3	4	114	187	10.0-	75	2	18.7
Putnam township	34	6	275	10.0-	-	28	217	10.0-	-	-	-
Scott township	14	7	350	10.0-	-	7	175	22.5	16	-	50.0+
Stanley city (part)	-	-	-	-	-	-	-	-	-	-	-
Smithfield township	26	17	594	23.5	5	9	232	16.3	6	-	10.0
Sumner city (part)	6	-	-	-	-	6	325	22.5	-	-	-
Union township	59	38	1 059	16.8	16	21	233	10.0-	21	-	19.5
Westfield township	19	11	850	23.9	-	8	275	10.0	4	-	50.0+
West Union city	694	367	637	18.5	41	327	217	10.0-	299	-	19.2
Windsor township	160	68	627	17.9	4	92	202	10.0-	56	-	18.4
Hawkeye city	147	57	626	18.1	4	90	200	10.0-	45	-	20.2
Floyd County	3 906	1 956	660	18.6	366	1 950	246	10.0	1 498	8	20.6
Cedar township	16	10	550	14.2	-	6	275	10.0-	11	-	50.0+
Charles City city	2 133	982	644	18.7	208	1 151	244	10.6	1 036	6	21.4
Floyd township	232	157	698	15.6	24	75	258	10.0-	26	-	16.7
Floyd city	116	69	603	17.3	24	47	268	12.9	16	-	16.7
Niles township	80	36	492	19.3	3	44	276	10.0-	10	-	14.2
Colwell city	25	19	483	18.9	3	6	213	12.5	4	-	42.5
Pleasant Grove township	35	18	567	15.5	-	17	253	10.6	6	-	12.5
Riverton township	54	42	544	18.8	5	12	275	10.0-	31	-	21.1
Rockford township	279	140	643	18.8	28	139	230	10.0-	116	-	14.8
Rockford city	236	114	619	17.9	28	122	220	10.0-	97	-	16.5
Rock Grove township	451	253	646	18.1	46	198	259	10.1	120	2	22.7
Nora Springs city (part)	413	231	628	18.2	41	182	263	11.1	100	2	20.5
Rudd township	144	71	665	20.3	11	73	236	10.9	53	-	21.3
Rudd city	119	52	581	18.9	5	67	229	10.4	40	-	16.9
St. Charles township	265	155	983	19.4	29	110	271	12.5	43	-	20.4
Scott township	10	-	-	-	-	10	225	10.0-	4	-	10.0-
Ulster township	64	35	675	26.3	7	29	171	10.0-	6	-	45.0
Union township	143	57	588	17.0	5	86	227	10.0-	36	-	12.1
Marble Rock city	88	35	473	13.0	3	53	199	10.0-	32	-	13.6
Franklin County	2 566	1 302	632	16.8	227	1 264	241	10.0-	832	-	20.8
Geneva township	95	50	487	17.9	4	45	213	10.0-	7	-	32.5
Geneva city	52	31	444	16.1	4	21	194	10.0-	7	-	32.5
Grant township	76	52	442	13.7	4	24	175	12.5	21	-	10.0-
Hamilton township	17	15	675	16.9	4	2	325	12.5	11	-	21.1
Coulter city (part)	-	-	-	-	-	-	-	-	-	-	-
Hampton city	1 160	585	627	17.8	123	575	249	10.4	505	-	22.0
Ingham township	56	30	800	17.5	4	26	222	10.0-	9	-	14.5
Hansell city	33	17	550	14.1	4	16	217	10.0-	6	-	27.5
Lee township	38	14	842	12.1	8	24	133	10.0-	11	-	14.6
Marion township	242	112	574	16.4	11	130	228	11.6	76	-	16.0
Coulter city (part)	59	25	481	13.5	-	34	240	10.5	28	-	30.0
Latimer city (part)	150	60	589	15.9	7	90	226	12.0	36	-	14.6
Morgan township	83	40	620	16.9	2	43	198	10.0-	14	-	15.0
Coulter city (part)	-	-	-	-	-	-	-	-	-	-	-
Dows city (part)	33	6	400	13.0	-	27	190	10.3	2	-	22.5
Mott township	104	58	581	12.4	6	46	247	10.0-	38	-	31.0
Oakland township	58	24	800	18.8	2	34	168	10.7	8	-	30.0
Popejoy city	32	9	675	18.8	2	23	154	10.0-	2	-	17.5
Osceola township	68	40	740	13.0	11	28	383	10.0-	20	-	17.1
Ackley city (part)	19	9	583	14.5	-	10	188	10.0-	-	-	-
Reeve township	58	45	873	18.7	6	13	196	10.0-	28	-	17.5
Richland township	30	15	950	19.5	3	15	335	11.1	2	-	12.5
Ross township	53	19	588	17.5	-	34	267	12.2	7	-	31.3
Scott township	85	45	561	16.3	4	40	227	11.0	28	-	13.1
Alexander city	48	15	492	19.4	-	33	216	11.3	18	-	12.5
Coulter city (part)	-	-	-	-	-	-	-	-	-	-	-
Latimer city (part)	-	-	-	-	-	-	-	-	-	-	-
Sheffield city	290	135	620	16.3	28	155	248	10.0-	40	-	19.4
West Fork township	21	7	1 075	20.6	5	14	275	10.0-	5	-	30.8
Wisner township	32	16	867	27.5	2	16	233	15.0	2	-	10.0-
Fremont County	1 722	882	670	17.7	107	840	236	10.0-	611	-	20.9
Benton township	48	31	738	14.2	4	17	438	10.4	10	-	15.8
Fisher township	202	102	605	16.2	13	100	229	10.0-	66	-	16.4
Farragut city	176	84	605	16.2	9	92	232	10.0-	38	-	23.3
Shenandoah city (part)	-	-	-	-	-	-	-	-	-	-	-
Green township	33	19	675	20.4	3	14	258	10.0	4	-	30.0
Hamburg city	356	163	621	18.4	8	193	245	11.4	157	-	19.9
Locust Grove township	29	15	679	18.8	6	14	250	10.0	11	-	22.5
Madison township	31	16	767	17.5	-	15	245	10.0-	6	-	17.5
Monroe township	33	22	1 167	21.4	5	11	235	13.8	9	-	21.3
Imogene city	10	4	667	18.3	-	6	267	20.0	5	-	10.0-
Prairie township	5	5	917	24.2	-	-	-	-	14	-	25.0

Table 31. **Mortgage and Rental Cost Characteristics: 2000**—Con.

[Data based on a sample (except Tables 65-68). For information on confidentiality protection, coverage, sampling error, and nonsampling error, see Appendix G.
For location of definitions, see "How to Use This Census Report"]

State County County Subdivision Place	Specified owner-occupied housing units								Specified renter-occupied housing units paying cash rent		
		With a mortgage				Not mortgaged					
	Total	Total	Median selected monthly owner costs (dollars)	Median selected monthly owner costs as a percentage of household income in 1999	With a second mortgage or home equity loan or both	Total	Median selected monthly owner costs (dollars)	Median selected monthly owner costs as a percentage of household income in 1999	Total	With meals included in rent	Median gross rent as a percentage of household income in 1999
Fremont County—Con.											
Riverside township	65	36	692	18.4	3	29	325	17.1	17	-	21.3
Randolph city	54	34	700	18.6	3	20	330	21.0	13	-	25.8
Riverton township	116	50	489	16.9	3	66	220	10.0-	27	-	50.0+
Riverton city	99	36	463	14.6	-	63	224	10.0-	18	-	50.0+
Scott township	85	47	645	16.3	5	38	230	17.5	25	-	16.9
Thurman city	53	27	650	18.2	5	26	225	10.0	-	-	-
Sidney township	399	204	700	17.5	22	195	222	10.0-	152	-	20.7
Sidney city	325	158	676	17.8	17	167	222	10.0-	122	-	19.2
Tabor city (part)	230	129	713	18.8	29	101	232	10.0-	87	-	30.7
Walnut township	17	13	725	12.2	6	4	150	10.0	15	-	14.6
Washington township	73	30	673	15.0	-	43	336	10.0-	11	-	30.6
Greene County	2 529	1 299	629	18.0	292	1 230	256	10.7	766	11	20.4
Bristol township	36	28	538	15.0	2	8	133	10.0-	-	-	-
Cedar township	20	6	650	22.5	-	14	188	10.0	7	-	18.8
Dawson township	39	27	675	23.8	4	12	288	10.0-	4	-	45.0
Franklin township	33	16	450	16.4	-	17	285	12.5	11	-	10.0-
Grant township	42	8	700	17.5	-	34	315	10.0	-	-	-
Greenbrier township	11	8	800	25.0	-	3	225	10.0-	15	-	20.3
Hardin township	29	15	950	10.0-	-	14	367	10.0-	4	-	10.0-
Highland township	159	49	565	15.8	12	110	218	10.0-	30	-	22.5
Churdan city	147	46	550	15.0	12	101	213	10.1	23	-	18.5
Jackson township	32	18	625	29.2	-	14	306	50.0+	21	-	10.0-
Jefferson city	1 308	728	660	17.8	198	580	289	13.2	434	7	22.5
Junction township	303	159	607	18.9	23	144	192	10.0-	113	4	16.7
Dana city	16	8	400	22.5	-	8	275	12.5	6	-	22.5
Grand Junction city	241	114	574	19.8	10	127	190	10.0-	92	1	17.8
Kendrick township	28	9	636	13.2	7	19	169	13.8	10	-	24.2
Ralston city (part)	2	-	-	-	-	2	375	32.5	-	-	-
Paton township	127	53	550	15.2	14	74	231	10.0-	14	-	19.2
Paton city	96	43	536	14.4	10	53	220	10.0-	12	-	20.0
Scranton township	210	106	562	18.5	18	104	238	10.0-	66	-	21.0
Scranton city	175	85	512	18.5	18	90	216	10.0-	53	-	18.8
Washington township	134	60	588	20.0	14	74	186	10.0-	25	-	29.2
Rippey city	93	44	541	18.1	7	49	181	10.0-	14	-	17.5
Willow township	18	9	2 550	50.0+	-	9	295	10.0-	12	-	18.8
Grundy County	3 094	1 652	744	18.4	352	1 442	273	10.0-	754	2	18.6
Beaver township	126	85	794	15.6	17	41	202	10.0-	17	-	36.3
Stout city	51	32	575	14.5	9	19	208	10.0-	10	-	27.5
Black Hawk township	570	283	704	18.0	58	287	282	10.0-	158	-	19.7
Reinbeck city	530	272	695	18.1	55	258	275	10.3	145	-	20.8
Clay township	402	225	790	18.3	26	177	303	10.0-	112	-	18.6
Beaman city	51	29	523	14.8	2	22	300	10.0-	27	-	16.1
Conrad city	313	170	820	19.4	17	143	299	10.0-	83	-	20.5
Colfax township	141	85	642	19.8	20	56	263	11.3	24	-	21.0
Holland city	88	49	593	18.8	11	39	232	11.9	9	-	31.9
Fairfield township	86	62	825	16.2	23	24	289	10.0-	30	-	14.1
Felix township	40	26	783	14.6	-	14	288	13.1	14	-	13.0
German township	40	33	806	19.8	4	7	100-	10.0-	9	-	19.5
Grant township	337	197	815	18.5	54	140	280	10.0-	83	-	17.5
Dike city	284	164	779	18.8	42	120	284	10.0-	71	-	18.0
Lincoln township	51	27	786	22.0	7	24	536	10.0	6	-	22.5
Melrose township	29	21	750	30.4	-	8	250	10.0-	10	-	18.8
Palermo township	828	409	727	17.9	108	419	269	10.1	210	-	19.8
Grundy Center city	796	392	721	17.7	101	404	270	10.2	205	-	20.1
Pleasant Valley township	42	31	688	22.0	6	11	550	10.0-	11	-	10.0
Shiloh township	327	138	583	19.2	21	189	252	10.0-	63	2	13.8
Wellsburg city	279	110	548	18.0	19	169	248	10.0-	47	2	16.6
Washington township	75	30	950	23.9	8	45	232	10.0-	7	-	20.6
Morrison city	34	15	650	31.3	4	19	216	11.1	3	-	17.5
Guthrie County	2 795	1 491	750	19.5	217	1 304	259	11.7	651	-	20.0
Baker township	12	10	671	17.5	1	2	225	12.5	-	-	-
Guthrie Center city (part)	2	-	-	-	-	2	225	12.5	-	-	-
Bear Grove township	19	15	736	21.5	-	4	325	22.5	10	-	17.5
Beaver township	137	62	706	18.9	2	75	237	12.7	32	-	18.8
Menlo city	94	46	708	19.6	2	48	247	14.0	19	-	22.5
Cass township	690	401	843	19.9	71	289	273	11.5	149	-	22.6
Panora city	323	187	723	18.9	30	136	236	13.1	112	-	24.2
Yale city (part)	61	27	705	20.9	8	34	250	10.0-	24	-	20.0
Dodge township	127	72	722	18.9	17	55	221	10.0-	28	-	18.1
Bagley city	84	43	572	15.6	11	41	210	10.0-	22	-	18.6
Grant township	33	20	950	27.5	4	13	363	10.0-	5	-	17.5
Adair city (part)	4	-	-	-	-	4	325	15.0	-	-	-
Highland township	181	73	482	16.6	4	108	246	13.4	51	-	20.2
Bayard city	151	61	469	18.4	4	90	228	13.2	51	-	20.2
Jackson township	27	21	739	26.6	5	6	325	12.5	10	-	50.0+
Orange township	17	8	550	25.0	-	9	295	14.5	-	-	-
Coon Rapids city (part)	-	-	-	-	-	-	-	-	-	-	-
Penn township	134	87	766	19.9	22	47	260	10.2	5	-	10.0-
Richland township	134	59	627	15.8	6	75	224	10.0-	50	-	18.8
Jamaica city	59	27	550	15.8	4	32	238	10.0	48	-	20.0
Yale city (part)	30	17	483	22.5	2	13	231	11.9	2	-	12.5
Seely township	26	18	556	26.0	-	8	225	10.0	-	-	-
Stuart township	293	158	777	19.0	30	135	299	11.3	116	-	18.9
Stuart city (part)	278	153	777	19.0	30	125	297	11.3	116	-	18.9
Thompson township	187	82	715	18.9	6	105	259	12.2	32	-	14.6
Casey city (part)	150	66	588	18.1	3	84	259	13.1	29	-	15.8

Table 31. **Mortgage and Rental Cost Characteristics: 2000**—Con.

[Data based on a sample (except Tables 65-68). For information on confidentiality protection, coverage, sampling error, and nonsampling error, see Appendix G.
For location of definitions, see "How to Use This Census Report"]

State County County Subdivision Place	Specified owner-occupied housing units								Specified renter-occupied housing units paying cash rent		
		With a mortgage				Not mortgaged					
	Total	Total	Median selected monthly owner costs (dollars)	Median selected monthly owner costs as a percentage of household income in 1999	With a second mortgage or home equity loan or both	Total	Median selected monthly owner costs (dollars)	Median selected monthly owner costs as a percentage of household income in 1999	Total	With meals included in rent	Median gross rent as a percentage of household income in 1999
Guthrie County—Con.											
Union township	11	8	780	42.0	-	3	225	10.0-	5	-	27.5
Valley township	538	252	663	18.5	31	286	236	13.0	158	-	21.4
Guthrie Center city (part)	500	230	646	18.6	31	270	234	13.3	157	-	21.6
Victory township	229	145	1 073	22.1	18	84	420	11.9	-	-	-
Guthrie Center city (part)	5	3	750	22.5	-	2	275	17.5	-	-	-
Hamilton County	4 019	2 405	695	18.5	450	1 614	251	10.8	1 447	35	18.9
Blairsburg township	72	40	581	15.0	6	32	240	10.0-	15	-	15.4
Blairsburg city	61	34	571	15.8	4	27	231	10.0-	13	-	16.3
Cass township	90	61	1 181	23.9	26	29	242	10.0-	25	-	15.5
Clear Lake township	208	128	715	17.7	24	80	228	10.0-	50	-	17.2
Stanhope city	149	86	521	14.8	12	63	224	10.0-	45	-	18.0
Ellsworth township	103	60	950	22.1	17	43	225	10.0-	24	-	17.5
Randall city	50	26	550	19.1	4	24	230	12.1	5	-	22.5
Freedom township	33	27	668	13.6	-	6	375	10.0-	-	-	-
Fremont township	41	20	543	17.1	-	21	313	10.0-	-	-	-
Hamilton township	30	22	769	18.9	7	8	433	16.7	-	-	-
Independence township	126	80	650	16.7	22	46	233	16.1	15	-	16.3
Kamrar city	64	30	469	15.0	-	34	233	15.0	15	-	16.3
Liberty township	30	23	863	19.5	5	7	450	10.0-	19	-	12.2
Lincoln township	177	84	780	19.1	13	93	258	10.3	66	-	18.7
Ellsworth city (part)	110	52	700	18.0	4	58	216	14.0	58	-	17.3
Lyon township	392	227	782	18.1	58	165	264	10.9	90	-	17.9
Ellsworth city (part)	22	15	725	18.9	2	7	225	11.5	2	-	22.5
Jewell Junction city	353	203	783	17.8	51	150	261	10.2	88	-	17.8
Marion township	233	103	666	17.5	10	130	236	12.0	72	-	20.0
Stratford city (part)	189	79	669	17.6	10	110	234	13.3	60	-	19.2
Rose Grove township	16	11	913	21.1	-	5	483	10.0-	8	-	13.3
Scott township	28	28	975	22.5	5	-	-	-	5	-	10.0-
Webster township	44	35	750	17.4	14	9	245	10.0-	12	-	16.3
Webster City city	2 253	1 378	659	18.9	233	875	257	11.3	1 000	35	19.6
Williams township	143	78	643	17.6	10	65	249	11.0	46	-	16.7
Williams city	126	65	618	16.8	10	61	244	11.0	41	-	16.4
Hancock County	2 918	1 577	651	18.2	306	1 341	248	10.0-	747	42	17.3
Amsterdam township	263	140	605	16.8	35	123	237	10.0-	58	-	14.6
Kanawha city	247	124	608	16.4	35	123	237	10.0-	45	-	21.0
Avery township	86	49	471	18.8	10	37	254	10.0-	14	-	17.5
Goodell city (part)	58	34	408	16.5	9	24	190	10.0-	9	-	26.3
Bingham township	133	51	572	17.8	7	82	198	10.0-	13	-	10.8
Woden city	91	25	492	16.9	4	66	185	10.0-	11	-	12.5
Boone township	42	21	563	13.1	7	21	263	15.6	9	-	10.0-
Corwith city (part)	15	6	650	17.5	2	9	363	25.8	3	-	10.0-
Britt township	688	311	607	17.8	48	377	243	10.5	155	-	18.8
Britt city	654	287	588	17.5	48	367	241	10.6	155	-	18.8
Concord township	857	534	757	20.0	120	323	305	10.0-	246	42	18.8
Garner city (part)	816	509	765	20.5	117	307	298	10.0	241	42	19.0
Crystal township	125	67	532	16.2	9	58	223	10.0-	29	-	16.9
Crystal Lake city	88	43	514	18.9	5	45	208	10.0-	21	-	16.3
Ell township	188	90	525	18.4	12	98	205	10.0-	84	-	14.1
Garner city (part)	-	-	-	-	-	-	-	-	-	-	-
Klemme city	171	81	511	17.0	12	90	202	10.0	67	-	14.8
Ellington township	105	67	739	13.9	10	38	233	10.0-	17	-	10.0-
Forest City city (part)	-	-	-	-	-	-	-	-	-	-	-
Erin township	28	14	813	35.6	-	14	525	30.0	16	-	12.5
Garfield township	75	51	764	18.8	20	24	246	10.0-	7	-	12.5
Liberty township	32	23	546	17.5	-	9	195	35.5	7	-	17.5
Madison township	117	77	913	19.6	27	40	220	10.0-	42	-	19.3
Forest City city (part)	22	16	967	18.3	6	6	450	12.5	12	-	25.0
Magor township	116	48	448	13.8	1	68	214	10.0-	22	-	19.1
Corwith city (part)	89	31	454	12.7	1	58	219	10.0-	20	-	19.0
Orthel township	54	34	614	17.9	-	20	314	11.4	20	-	22.5
Twin Lake township	9	-	-	-	-	9	295	25.5	8	-	26.7
Goodell city (part)	-	-	-	-	-	-	-	-	-	-	-
Hardin County	4 661	2 307	647	18.1	409	2 354	264	10.2	1 601	11	21.0
Alden township	326	185	615	16.8	33	141	256	11.6	97	2	23.2
Alden city	257	142	583	16.6	23	115	251	12.0	59	-	22.8
Buckeye township	65	18	540	15.8	2	47	289	14.5	5	-	18.8
Buckeye city	31	13	493	16.9	2	18	210	11.0	5	-	18.8
Clay township	108	62	593	17.5	4	46	230	12.2	49	-	20.3
Steamboat Rock city	85	42	558	19.2	2	43	227	11.9	37	-	22.2
Concord township	93	54	725	18.3	-	39	218	10.3	12	-	13.8
Eldora city	774	337	645	17.6	77	437	280	10.0-	328	-	21.5
Eldora township	60	32	729	17.2	8	28	210	10.0-	12	-	15.0
Ellis township	50	35	575	21.8	13	15	325	10.0-	20	-	25.0
Etna township	580	260	590	16.0	34	320	226	10.0-	129	3	20.1
Ackley city (part)	527	222	578	15.1	34	305	225	10.4	127	3	19.9
Grant township	22	14	588	15.6	6	8	275	10.0	8	-	15.0
Hardin township	1 615	838	694	18.9	183	777	278	10.6	693	6	22.6
Iowa Falls city	1 410	699	669	19.4	131	711	280	10.9	668	6	23.2
Jackson township	58	27	825	31.8	2	31	389	13.3	21	-	17.0
Owasa city	17	9	464	10.8	2	8	183	10.0-	2	-	27.5
Pleasant township	25	14	925	25.0	7	11	239	50.0+	17	-	10.0-
Providence township	97	52	600	20.8	4	45	271	10.0-	26	-	18.1
New Providence city	67	35	606	18.8	4	32	267	10.0-	20	-	20.0
Sherman township	222	129	709	19.6	13	93	241	10.0-	65	-	20.2
Radcliffe city	188	99	668	18.2	5	89	244	10.0-	46	-	19.4
Tipton township	331	147	650	15.1	12	184	263	10.9	62	-	16.8

Table 31. **Mortgage and Rental Cost Characteristics: 2000**—Con.

[Data based on a sample (except Tables 65-68). For information on confidentiality protection, coverage, sampling error, and nonsampling error, see Appendix G.
For location of definitions, see "How to Use This Census Report"]

State County County Subdivision Place	Specified owner-occupied housing units								Specified renter-occupied housing units paying cash rent		
		With a mortgage				Not mortgaged					
	Total	Total	Median selected monthly owner costs (dollars)	Median selected monthly owner costs as a percentage of household income in 1999	With a second mortgage or home equity loan or both	Total	Median selected monthly owner costs (dollars)	Median selected monthly owner costs as a percentage of household income in 1999	Total	With meals included in rent	Median gross rent as a percentage of household income in 1999
Hardin County—Con.											
Tipton township—Con.											
Hubbard city	295	131	622	16.0	12	164	257	10.6	53	-	17.0
Union township	235	103	603	18.9	11	132	224	10.0-	57	-	21.7
Union city	117	48	517	13.1	4	69	235	10.0-	44	-	23.8
Whitten city	44	29	732	22.5	7	15	263	10.6	6	-	13.8
Harrison County	3 503	2 018	774	19.6	425	1 485	265	10.5	1 136	2	23.2
Allen township	10	6	500	30.0	-	4	225	10.0-	9	-	25.5
Boyer township	499	262	746	19.8	47	237	237	10.5	188	2	20.7
Woodbine city	433	219	722	19.4	32	214	234	11.1	174	2	22.5
Calhoun township	64	39	675	10.8	-	25	346	12.5	12	-	32.5
Cass township	28	16	957	23.8	-	12	317	10.0-	7	-	50.0+
Cincinnati township	46	31	658	12.9	-	15	213	10.0-	13	-	12.5
Clay township	16	12	1 375	21.3	-	4	325	10.0-	-	-	-
Douglas township	26	16	767	21.7	-	10	917	15.8	12	-	16.3
Harrison township	377	187	661	19.3	37	190	247	11.1	118	-	19.5
Dunlap city	341	160	592	18.6	26	181	249	11.2	109	-	19.9
Jackson township	135	75	613	16.8	9	60	233	13.7	29	-	23.8
Pisgah city	97	47	496	17.2	6	50	230	14.6	27	-	25.6
Jefferson township	484	245	765	20.8	25	239	284	10.1	157	-	20.4
Logan city	412	205	779	20.7	21	207	281	10.8	135	-	22.4
La Grange township	53	53	1 070	18.6	11	-	-	-	-	-	-
Lincoln township	12	8	880	22.5	-	4	225	27.5	4	-	12.5
Little Sioux township	100	48	462	20.0	1	52	200	10.0-	26	-	21.7
Little Sioux city	61	33	510	22.1	1	28	258	10.0-	16	-	30.0
Magnolia township	117	63	838	19.0	19	54	241	10.0-	15	-	16.3
Magnolia city	62	25	693	21.3	7	37	228	10.0-	3	-	16.3
Morgan township	138	80	767	16.5	27	58	267	12.4	38	-	15.6
Mondamin city	115	68	700	16.3	19	47	252	13.1	36	-	15.0
Raglan township	30	20	1 188	26.1	12	10	313	10.8	11	-	14.6
St. John township	1 041	663	823	21.2	204	378	291	10.0	425	-	26.8
Missouri Valley city	776	486	802	20.9	151	290	289	10.2	394	-	27.6
Taylor township	127	57	821	18.7	10	70	240	10.0-	19	-	27.9
Modale city	81	33	707	19.1	-	48	241	10.0-	19	-	27.9
Union township	44	38	753	14.3	6	6	325	10.0-	10	-	37.5
Washington township	156	99	750	19.5	17	57	254	14.3	43	-	23.1
Persia city	103	59	585	20.7	15	44	250	15.0	29	-	20.8
Henry County	4 030	2 583	733	17.7	351	1 447	250	10.0-	1 816	-	21.6
Baltimore township	88	54	826	18.5	13	34	250	10.0-	21	-	30.4
Canaan township	89	62	642	16.0	-	27	241	11.1	33	-	17.3
Mount Union city	35	18	570	13.3	-	17	253	11.3	10	-	45.0
Center township	200	143	891	20.3	6	57	231	10.0-	87	-	16.4
Jackson township	77	68	850	25.0	27	9	195	11.8	-	-	-
Jefferson township	298	181	676	16.5	26	117	245	10.0-	115	-	17.0
Coppock city (part)	2	-	-	-	-	2	100-	17.5	-	-	-
Wayland city	250	147	671	18.4	23	103	256	10.0-	82	-	19.1
Marion township	54	36	600	15.0	-	18	225	10.0-	11	-	12.5
Mount Pleasant city	1 683	1 094	763	18.3	164	589	273	10.0-	1 016	-	23.6
New London township	637	405	646	15.9	54	232	233	10.0-	200	-	18.0
New London city	537	323	615	15.9	38	214	233	10.0-	183	-	18.0
Salem township	226	133	703	18.6	19	93	223	12.5	79	-	18.3
Hillsboro city	59	31	679	19.5	4	28	227	17.5	12	-	19.0
Salem city	114	64	588	17.1	4	50	205	11.7	47	-	19.2
Scott township	332	180	652	15.4	17	152	233	11.5	121	-	22.5
Winfield city	296	162	640	15.7	16	134	229	12.0	112	-	22.3
Tippecanoe township	168	115	979	20.1	13	53	352	10.0-	27	-	21.6
Rome city	16	8	820	26.7	-	8	240	12.5	11	-	22.5
Westwood city	47	35	1 213	15.3	8	12	388	10.0-	-	-	-
Trenton township	61	43	963	12.5	5	18	155	10.0-	36	-	23.3
Wayne township	117	69	633	17.8	7	48	235	10.0-	70	-	22.1
Olds city	50	30	575	18.2	3	20	233	11.3	49	-	19.4
Howard County	2 178	1 003	693	19.8	255	1 175	236	10.3	630	-	19.7
Afton township	132	51	658	18.4	12	81	201	10.4	42	-	30.6
Elma city (part)	111	34	558	17.9	10	77	197	10.4	33	-	30.8
Albion township	37	31	730	22.5	18	6	175	12.5	7	-	12.5
Chester township	87	41	664	19.2	7	46	222	10.0-	12	-	28.0
Chester city	45	18	633	22.5	2	27	244	10.0-	12	-	28.0
Forest City township	215	106	567	21.3	26	109	222	10.0-	37	-	13.1
Lime Springs city	178	86	583	18.9	17	92	217	10.0-	30	-	15.0
Howard township	96	30	514	14.3	7	66	190	12.9	24	-	14.5
Elma city (part)	55	15	475	15.6	2	40	197	12.5	17	-	16.3
Howard Center township	22	6	850	27.5	6	16	244	10.0-	5	-	22.5
Jamestown township	111	52	510	16.7	7	59	196	10.0-	49	-	14.1
Riceville city (part)	85	35	473	17.2	3	50	188	11.8	31	-	13.8
New Oregon township	120	58	691	14.3	2	62	192	10.0-	43	-	14.2
Protivin city (part)	89	29	395	14.2	2	60	189	10.0-	30	-	22.5
Oak Dale township	18	18	1 083	23.0	-	-	-	-	-	-	-
Paris township	61	18	818	37.0	5	43	290	16.5	11	-	10.0-
Saratoga township	40	12	550	12.5	-	28	225	10.0-	25	-	10.8
Vernon Springs township	1 239	580	730	20.5	165	659	254	10.7	375	-	21.5
Cresco city	1 125	539	724	20.7	154	586	251	11.2	358	-	21.6
Humboldt County	2 749	1 305	700	17.9	229	1 444	253	10.0-	803	-	21.6
Avery township	87	31	558	17.5	5	56	197	10.0	8	-	13.3
Bradgate city	35	8	400	10.0	-	27	161	10.0-	8	-	13.3
Gilmore City city (part)	8	2	750	37.5	-	6	188	11.3	-	-	-
Beaver township	37	21	1 188	18.8	2	16	114	10.0-	10	-	21.9

Table 31. **Mortgage and Rental Cost Characteristics: 2000**—Con.

[Data based on a sample (except Tables 65-68). For information on confidentiality protection, coverage, sampling error, and nonsampling error, see Appendix G.
For location of definitions, see "How to Use This Census Report"]

State County County Subdivision Place	Specified owner-occupied housing units								Specified renter-occupied housing units paying cash rent		
		With a mortgage				Not mortgaged					
	Total	Total	Median selected monthly owner costs (dollars)	Median selected monthly owner costs as a percentage of household income in 1999	With a second mortgage or home equity loan or both	Total	Median selected monthly owner costs (dollars)	Median selected monthly owner costs as a percentage of household income in 1999	Total	With meals included in rent	Median gross rent as a percentage of household income in 1999
Humboldt County—Con.											
Corinth township	96	80	909	22.5	-	16	433	10.0-	34	-	40.8
Dakota City city	266	152	663	16.6	40	114	247	10.0-	63	-	28.8
Delana township	128	45	465	13.2	2	83	219	10.0-	35	-	22.9
Bode city	101	37	431	12.5	-	64	206	10.0-	28	-	23.3
Grove township	61	30	1 117	25.0	-	31	315	10.0-	10	-	20.0
Humboldt city	1 305	643	751	17.7	122	662	292	10.9	505	-	22.0
Humboldt township	187	86	583	17.9	15	101	224	14.0	29	-	14.5
Livermore city	157	74	558	17.1	13	83	219	15.0	19	-	23.8
Lu Verne city (part)	-	-	-	-	-	-	-	-	-	-	-
Lake township	70	28	556	12.9	-	42	241	10.0-	4	-	10.0-
Hardy city	29	9	310	16.3	-	20	223	10.0-	-	-	-
Norway township	103	38	736	18.3	10	65	249	10.0-	6	-	37.5
Thor city	62	25	594	16.3	3	37	245	10.0-	6	-	37.5
Rutland township	113	54	821	22.4	22	59	270	10.0-	13	-	19.5
Rutland city	44	20	488	22.5	3	24	238	12.5	13	-	19.5
Vernon township	136	47	568	18.3	10	89	201	10.0-	22	-	13.8
Lu Verne city (part)	7	-	-	-	-	7	175	10.0-	2	-	50.0+
Renwick city	97	42	564	18.8	7	55	183	10.0-	13	-	13.5
Wacousta township	33	10	543	20.8	-	23	205	10.0-	22	-	13.6
Ottosen city	18	-	-	-	-	18	183	10.0-	2	-	10.0-
Weaver township	127	40	525	16.5	1	87	181	10.2	42	-	19.3
Gilmore City city (part)	95	28	480	17.5	1	67	179	10.0-	30	-	21.3
Pioneer city	9	2	550	17.5	-	7	165	12.5	-	-	-
Ida County	1 801	786	611	17.1	86	1 015	233	10.0-	601	3	17.7
Battle township	18	1	650	17.5	-	17	269	11.3	19	-	14.1
Blaine township	104	45	497	19.1	7	59	213	11.5	29	-	14.3
Arthur city	71	29	468	17.8	5	42	213	13.0	23	-	16.9
Corwin township	690	317	663	16.6	36	373	241	10.0-	294	3	17.5
Ida Grove city	645	300	650	16.5	36	345	237	10.0-	277	3	17.8
Douglas township	11	9	975	29.4	2	2	225	10.0-	11	-	17.5
Galva township	160	62	536	17.9	4	98	219	10.0-	14	-	22.1
Galva city	141	53	498	18.4	1	88	207	10.1	14	-	22.1
Garfield township	16	6	450	10.0-	-	10	250	30.0	7	-	12.5
Grant township	17	10	625	17.5	2	7	315	10.0-	-	-	-
Griggs township	466	202	650	17.6	27	264	241	10.1	135	-	21.0
Holstein city	449	192	643	17.2	27	257	240	10.0	124	-	22.2
Hayes township	12	8	650	20.0	-	4	250	15.0	4	-	15.0
Logan township	16	8	550	22.5	-	8	275	10.0-	10	-	23.3
Maple township	280	111	482	15.3	8	169	199	10.0-	64	-	14.6
Battle Creek city	240	96	489	15.0	8	144	198	10.0-	64	-	14.6
Silver Creek township	11	7	713	25.6	-	4	325	-	14	-	10.0-
Iowa County	3 522	1 998	764	19.0	340	1 524	276	10.0-	1 070	6	19.9
Dayton township	22	9	625	22.5	-	13	338	21.3	3	-	13.8
English township	436	226	674	18.4	36	210	263	10.7	90	-	18.9
Millersburg city	42	29	458	13.8	5	13	188	10.0-	18	-	18.8
North English city (part)	325	152	684	19.3	27	173	273	11.9	59	-	19.1
Fillmore township	111	83	750	18.7	7	28	239	10.0-	35	-	18.1
Parnell city	54	31	770	17.5	4	23	225	10.0-	14	-	22.5
Greene township	47	16	780	18.8	-	31	271	10.0-	10	-	25.0
Hartford township	395	192	665	17.1	10	203	262	10.0-	93	-	19.7
Ladora city (part)	75	40	475	13.6	2	35	207	10.0-	17	-	22.5
Victor city (part)	259	125	678	17.6	8	134	272	10.3	68	-	19.3
Hilton township	192	106	1 000	19.7	37	86	286	10.0-	26	-	17.9
Williamsburg city (part)	-	-	-	-	-	-	-	-	-	-	-
Honey Creek township	65	55	914	20.3	13	10	100-	30.8	12	-	12.5
Iowa township	103	60	836	19.6	19	43	318	10.0-	33	-	12.5
Lenox township	361	182	994	22.2	56	179	279	10.0-	98	6	19.8
Lincoln township	33	18	780	14.0	-	15	825	24.6	13	-	10.0-
Marengo township	665	401	721	18.6	82	264	280	10.1	258	-	22.6
Marengo city (part)	580	345	731	19.1	82	235	288	10.5	238	-	23.4
Pilot township	40	36	575	13.6	3	4	275	11.7	12	-	12.5
Sumner township	69	37	668	17.3	6	32	355	11.7	-	-	-
Ladora city (part)	16	10	650	16.3	-	6	175	37.5	-	-	-
Troy township	744	415	802	19.5	31	329	276	10.4	275	-	22.0
Williamsburg city (part)	701	386	805	19.1	29	315	275	10.3	265	-	22.0
Washington township	182	111	908	20.6	23	71	269	13.0	105	-	10.3
Marengo city (part)	98	61	704	21.8	17	37	275	10.0-	51	-	13.1
York township	57	51	932	26.8	17	6	375	10.0-	7	-	10.0-
Jackson County	4 094	2 201	713	19.4	439	1 893	254	10.9	1 542	-	20.1
Bellevue township	713	337	828	18.6	83	376	272	12.2	209	-	18.2
Bellevue city	611	282	800	18.1	73	329	269	12.7	190	-	18.7
Brandon township	48	22	950	21.3	8	26	363	10.0-	7	-	27.5
Butler township	40	21	470	31.8	-	19	213	11.0	6	-	45.0
Fairfield township	37	29	725	26.9	6	8	290	18.8	11	-	11.5
Spragueville city (part)	3	-	-	-	-	3	275	16.3	-	-	-
Farmers Creek township	41	32	1 050	25.0	13	9	372	17.2	14	-	17.5
Iowa township	153	88	639	17.4	13	65	261	11.6	33	-	27.5
Miles city (part)	132	80	631	17.6	13	52	257	10.0	29	-	27.5
Jackson township	57	34	625	16.4	16	23	255	10.0-	10	-	17.5
Springbrook city	56	34	625	16.4	16	22	250	10.0-	3	-	12.5
Maquoketa township	571	312	616	19.3	74	259	234	12.1	323	-	19.0
Maquoketa city (part)	436	216	593	20.2	58	220	245	12.7	289	-	18.8
Monmouth township	122	60	462	18.0	10	62	215	10.0-	26	-	32.5
Baldwin city	40	18	478	17.5	-	22	225	10.0-	2	-	32.5
Monmouth city	43	24	373	17.3	2	19	192	10.0-	17	-	23.1
Otter Creek township	81	48	643	15.0	-	33	243	10.0-	13	-	21.3

Table 31. **Mortgage and Rental Cost Characteristics: 2000**—Con.

[Data based on a sample (except Tables 65-68). For information on confidentiality protection, coverage, sampling error, and nonsampling error, see Appendix G.
For location of definitions, see "How to Use This Census Report"]

State County County Subdivision Place	Specified owner-occupied housing units								Specified renter-occupied housing units paying cash rent		
		With a mortgage				Not mortgaged					
	Total	Total	Median selected monthly owner costs (dollars)	Median selected monthly owner costs as a percentage of household income in 1999	With a second mortgage or home equity loan or both	Total	Median selected monthly owner costs (dollars)	Median selected monthly owner costs as a percentage of household income in 1999	Total	With meals included in rent	Median gross rent as a percentage of household income in 1999
Jackson County—Con.											
Otter Creek township—Con.											
Zwingle city (part)	3	-	-	-	-	3	225	13.8	2	-	22.5
Perry township	136	85	756	21.4	16	51	236	10.0-	51	-	21.4
Andrew city	105	63	731	21.3	14	42	241	10.0-	41	-	21.0
Prairie Springs township	91	58	917	19.0	9	33	247	10.0-	22	-	23.8
La Motte city (part)	47	27	737	18.1	4	20	211	10.0-	13	-	13.1
Richland township	61	20	1 050	18.0	8	41	259	12.9	23	-	14.1
La Motte city (part)	36	11	1 078	17.5	5	25	272	14.3	8	-	17.5
South Fork township	1 103	596	737	20.7	109	507	260	10.2	579	-	21.9
Maquoketa city (part)	940	534	724	20.4	97	406	263	10.3	548	-	22.2
Tete Des Morts township	188	123	766	19.3	29	65	282	12.1	10	-	16.7
St. Donatus city	36	19	675	15.8	3	17	253	11.3	10	-	16.7
Union township	233	106	630	18.6	8	127	261	10.4	76	-	22.5
Sabula city	192	83	616	18.6	4	109	255	10.1	68	-	20.8
Van Buren township	362	194	662	18.0	26	168	249	10.1	121	-	16.1
Miles city (part)	10	2	750	45.0	-	8	250	10.0	2	-	22.5
Preston city	284	155	640	17.6	18	129	249	11.3	93	-	17.3
Spragueville city (part)	13	7	725	17.5	-	6	163	10.0-	7	-	18.8
Washington township	57	36	820	20.0	11	21	255	14.5	8	-	15.0
Jasper County	8 804	5 555	823	19.3	1 319	3 249	270	10.4	3 124	18	20.5
Buena Vista township	112	84	836	20.6	25	28	325	15.0	3	-	12.5
Newton city (part)	-	-	-	-	-	-	-	-	-	-	-
Clear Creek township	50	26	787	29.0	-	24	433	10.5	2	-	17.5
Des Moines township	440	266	904	19.7	87	174	299	11.1	125	3	23.4
Prairie City city (part)	390	232	887	18.7	83	158	300	11.0	118	3	22.1
Elk Creek township	40	26	790	25.0	12	14	267	10.0-	10	-	32.5
Fairview township	608	346	823	17.6	73	262	285	12.8	182	-	17.9
Monroe city	517	288	817	19.0	62	229	276	11.9	147	-	18.7
Hickory Grove township	49	26	611	14.1	-	23	282	13.8	-	-	-
Independence township	318	197	808	21.2	45	121	288	11.6	145	-	19.3
Baxter city	255	152	795	19.7	33	103	281	11.3	133	-	20.5
Kellogg township	283	211	785	20.8	39	72	258	10.0-	69	-	14.9
Kellogg city	186	132	714	20.7	35	54	245	10.0-	55	-	14.4
Lynn Grove township	465	255	784	17.9	51	210	285	10.0-	90	-	18.2
Lynnville city	118	80	653	16.6	19	38	275	10.0-	27	-	19.4
Sully city	275	131	844	18.7	30	144	278	10.0-	44	-	19.1
Malaka township	42	28	825	12.5	-	14	350	15.0	12	-	14.3
Mariposa township	20	9	790	14.5	4	11	275	40.8	-	-	-
Mound Prairie township	133	95	770	19.1	18	38	286	10.0-	12	-	13.0
Colfax city (part)	3	3	850	10.0-	-	-	-	-	-	-	-
Prairie City city (part)	5	-	-	-	-	5	325	14.2	2	-	17.5
Newton township	4 643	2 921	808	18.9	693	1 722	249	10.0-	2 109	15	21.4
Lambs Grove city	73	50	863	17.0	7	23	275	10.0-	4	-	17.5
Newton city (part)	4 252	2 668	804	18.8	627	1 584	247	10.0-	1 980	15	21.7
Palo Alto township	300	198	868	21.4	30	102	284	10.0-	51	-	13.8
Newton city (part)	74	47	792	17.9	-	27	382	10.0-	36	-	25.8
Reasnor city	61	36	718	19.0	7	25	257	10.0-	8	-	12.5
Poweshiek township	247	162	1 155	24.0	60	85	354	11.3	32	-	19.5
Mingo city	71	31	975	29.2	5	40	377	10.0-	15	-	23.8
Valeria city	13	1	450	17.5	-	12	275	12.5	4	-	10.0
Richland township	55	37	938	20.5	10	18	500	12.5	20	-	13.8
Rock Creek township	212	143	817	18.1	46	69	240	10.0-	26	-	10.0-
Oakland Acres city	47	39	1 094	27.5	8	8	250	10.0	2	-	17.5
Sherman township	78	51	853	29.7	4	27	538	18.9	12	-	10.0-
Washington township	709	474	834	19.9	122	235	307	14.4	224	-	23.8
Colfax city (part)	536	346	791	19.2	89	190	307	15.7	177	-	22.2
Mitchellville city (part)	-	-	-	-	-	-	-	-	-	-	-
Jefferson County	3 036	1 908	756	19.3	247	1 128	274	10.5	1 856	17	22.9
Black Hawk township	39	39	623	22.1	6	-	-	-	35	-	13.8
Buchanan township	103	83	872	23.3	8	20	242	13.6	23	-	16.8
Cedar township	52	26	767	25.0	-	26	354	10.0-	24	-	21.4
Center township	154	85	1 064	19.5	27	69	299	10.0-	73	-	31.0
Des Moines township	42	21	664	13.8	2	21	375	10.0-	12	-	15.0
Fairfield city	1 996	1 257	750	19.1	147	739	277	10.7	1 489	17	24.8
Liberty township	125	91	746	20.0	21	34	280	11.8	36	-	23.6
Libertyville city	80	55	608	20.0	13	25	268	10.5	30	-	25.0
Lockridge township	108	69	724	20.1	3	39	252	10.8	22	-	17.0
Lockridge city	61	32	563	21.9	3	29	245	10.0-	15	-	16.6
Locust Grove township	179	111	617	15.7	8	68	227	10.0-	53	-	15.4
Batavia city	139	79	542	16.0	8	60	220	10.4	29	-	22.9
Penn township	60	22	567	15.8	4	38	257	13.1	31	-	22.8
Pleasant Plain city	22	17	583	17.9	4	5	242	13.8	4	-	32.5
Polk township	111	56	722	16.2	8	55	265	10.0-	37	-	19.6
Packwood city	63	25	713	15.8	3	38	254	11.9	31	-	21.6
Round Prairie township	52	33	856	32.5	7	19	266	10.0-	12	-	17.5
Walnut township	15	15	783	31.6	6	-	-	-	9	-	12.5
Coppock city (part)	-	-	-	-	-	-	-	-	2	-	12.5
Johnson County	18 853	14 419	1 132	20.3	4 064	4 434	342	10.0-	18 187	210	30.5
Big Grove township	835	609	1 197	20.3	267	226	330	10.0-	107	2	19.9
Solon city	310	220	1 079	23.0	92	90	286	10.6	91	-	20.3
Cedar township	54	30	983	15.5	6	24	271	10.0-	14	-	12.9
Clear Creek township	414	341	1 018	22.1	63	73	375	10.0-	588	-	23.7
Coralville city (part)	116	109	956	21.9	25	7	450	-	430	-	23.3
North Liberty city (part)	27	18	1 275	30.5	-	9	450	10.0-	-	-	-
Tiffin city	198	162	1 012	23.6	28	36	300	11.7	139	-	21.6
East Lucas township	148	122	1 153	18.8	38	26	388	10.0-	40	-	30.5

Table 31. **Mortgage and Rental Cost Characteristics: 2000**—Con.

[Data based on a sample (except Tables 65-68). For information on confidentiality protection, coverage, sampling error, and nonsampling error, see Appendix G.
For location of definitions, see "How to Use This Census Report"]

State County County Subdivision Place	Specified owner-occupied housing units								Specified renter-occupied housing units paying cash rent		
		With a mortgage				Not mortgaged					
	Total	Total	Median selected monthly owner costs (dollars)	Median selected monthly owner costs as a percentage of household income in 1999	With a second mortgage or home equity loan or both	Total	Median selected monthly owner costs (dollars)	Median selected monthly owner costs as a percentage of household income in 1999	Total	With meals included in rent	Median gross rent as a percentage of household income in 1999
Johnson County—Con.											
Fremont township	397	279	813	20.0	69	118	300	11.4	111	-	24.9
Lone Tree city	338	234	788	20.3	54	104	303	12.9	95	-	25.2
Graham township	67	45	1 115	21.1	15	22	258	10.8	9	-	32.5
Hardin township	42	33	1 362	22.5	12	9	325	10.0-	-	-	-
Iowa City city	9 698	7 186	1 126	20.5	1 782	2 512	363	10.0-	13 142	145	34.9
Jefferson township	988	810	1 214	18.0	278	178	299	10.0-	71	-	15.9
Shueyville city	67	44	875	15.0	11	23	260	10.0-	7	-	17.1
Swisher city	256	190	1 082	18.2	74	66	304	10.0-	43	-	14.9
Liberty township	211	141	898	17.2	28	70	257	11.3	87	1	19.4
Hills city (part)	173	122	860	16.3	26	51	240	12.5	67	1	18.0
Lincoln township	21	11	1 175	21.3	-	10	231	10.8	19	-	17.9
Madison township	79	79	1 567	26.3	45	-	-	-	27	-	13.8
North Liberty city (part)	23	23	1 625	24.4	23	-	-	-	9	-	12.5
Monroe township	85	58	1 167	23.1	36	27	315	10.0-	5	-	12.5
Newport township	457	360	1 599	20.3	153	97	408	10.0-	16	-	28.0
Oxford township	272	179	843	19.5	62	93	270	16.6	67	-	17.8
Oxford city	184	113	837	19.1	29	71	257	14.1	44	-	18.9
Penn township	3 444	3 069	1 178	19.8	911	375	311	10.0-	1 155	43	25.1
Coralville city (part)	1 708	1 540	1 169	19.4	418	168	310	10.0-	493	34	31.8
North Liberty city (part)	939	854	980	21.5	247	85	280	10.0-	620	9	22.9
Pleasant Valley township	38	22	1 075	17.5	8	16	325	22.5	5	-	50.0+
Scott township	226	142	1 500	26.6	39	84	297	10.0	44	-	13.8
West Branch city (part)	26	23	1 542	21.8	10	3	550	10.0-	-	-	-
Sharon township	124	55	1 021	15.6	29	69	225	10.0-	70	-	20.8
Union township	99	68	1 036	17.5	15	31	314	10.0-	41	-	50.0+
Washington township	129	95	950	23.6	21	34	289	21.4	43	-	18.3
West Lucas township	1 025	685	994	21.2	187	340	343	10.4	2 526	19	25.2
Coralville city (part)	669	461	918	21.4	139	208	315	11.8	2 287	19	25.2
Hills city (part)	-	-	-	-	-	-	-	-	-	-	-
University Heights city	292	196	1 256	19.8	41	96	384	10.0-	165	-	29.3
Jones County	4 003	2 273	772	20.0	480	1 730	267	10.0-	1 417	12	20.2
Cass township	121	85	870	20.9	33	36	241	10.0-	22	-	14.6
Anamosa city (part)	-	-	-	-	-	-	-	-	-	-	-
Castle Grove township	59	30	747	18.4	-	29	297	10.0-	5	-	17.5
Clay township	27	15	1 766	35.3	8	12	250	10.0-	11	-	22.5
Fairview township	1 239	761	873	21.4	179	478	284	10.1	558	7	22.3
Anamosa city (part)	941	515	826	21.7	141	426	279	10.5	511	7	23.7
Greenfield township	130	84	933	21.3	30	46	221	10.0-	21	-	19.2
Martelle city	83	53	838	18.4	16	30	213	10.0-	12	-	16.7
Morley city (part)	-	-	-	-	-	-	-	-	-	-	-
Hale township	23	8	580	15.0	-	15	256	10.0-	19	-	18.5
Jackson township	42	34	738	20.6	6	8	225	10.0-	14	-	10.0-
Lovell township	1 101	617	696	19.3	82	484	278	10.8	471	5	19.0
Monticello city	876	454	671	18.6	75	422	277	11.2	453	5	18.6
Madison township	127	41	583	16.8	2	86	239	11.1	32	-	20.0
Center Junction city	49	12	463	14.3	-	37	231	10.6	2	-	12.5
Onslow city (part)	48	19	739	18.4	2	29	263	15.3	15	-	26.3
Oxford township	202	96	581	18.9	9	106	224	11.0	53	-	28.4
Oxford Junction city	150	66	558	17.5	9	84	225	10.0-	41	-	25.7
Richland township	186	95	961	20.5	38	91	232	10.0-	36	-	18.8
Cascade city (part)	123	49	854	18.5	16	74	215	10.0-	11	-	26.9
Rome township	285	167	674	18.7	29	118	248	10.0-	76	-	19.6
Morley city (part)	26	20	567	18.3	4	6	275	10.0-	9	-	19.5
Olin city	204	109	643	18.4	12	95	244	10.0-	56	-	22.8
Scotch Grove township	45	13	693	14.6	13	32	271	10.0-	11	-	12.5
Washington township	28	11	1 196	23.9	11	17	246	10.0-	6	-	27.5
Cascade city (part)	7	-	-	-	-	7	356	10.0-	-	-	-
Wayne township	103	91	795	19.9	29	12	275	15.0	8	-	11.0
Wyoming township	285	125	594	18.5	11	160	263	10.2	74	-	25.7
Onslow city (part)	37	11	517	13.2	-	26	239	27.0	4	-	50.0+
Wyoming city	207	91	593	17.2	11	116	261	10.0-	57	-	29.6
Keokuk County	2 560	1 194	619	17.7	111	1 366	234	10.4	686	-	22.3
Adams township	113	54	675	21.7	7	59	238	10.0-	12	-	25.6
Keswick city	92	39	588	16.1	7	53	227	10.0-	12	-	25.6
Benton township	229	110	573	15.3	3	119	199	10.0-	86	-	24.8
Hedrick city	207	101	563	15.5	3	106	200	10.0-	79	-	25.4
Clear Creek township	29	4	650	17.5	-	25	431	12.0	7	-	10.6
East Lancaster township	7	-	-	-	-	7	275	10.0-	5	-	12.5
English River township	146	72	638	17.7	12	74	220	10.0-	21	-	23.8
North English city (part)	8	2	450	17.5	-	6	188	10.0-	-	-	-
South English city	66	27	608	13.8	4	39	206	11.9	12	-	25.0
Webster city	38	15	550	19.4	2	23	256	10.0-	2	-	27.5
Jackson township	88	47	719	24.3	5	41	193	10.5	14	-	15.0
Ollie city	63	32	640	20.9	5	31	202	10.0-	14	-	15.0
Lafayette township	408	211	634	15.7	22	197	262	10.7	102	-	18.4
Harper city	36	23	625	31.3	5	13	232	11.3	11	-	15.8
Keota city	330	163	613	14.9	9	167	264	11.0	64	-	24.4
Liberty township	37	23	630	17.9	-	14	225	15.0	14	-	15.0
Kinross city	15	9	490	15.8	-	6	225	10.0-	5	-	45.0
Plank township	57	28	775	36.3	4	29	275	10.0-	8	-	40.0
Sigourney city (part)	-	-	-	-	-	-	-	-	-	-	-
Prairie township	81	52	500	14.1	2	29	233	11.3	19	-	15.4
Gibson city	30	15	492	13.1	-	15	223	10.0-	9	-	17.5
Thornburg city	23	20	514	15.0	2	3	213	11.3	6	-	10.0-
Richland township	194	103	717	19.2	10	91	224	12.0	55	-	22.9
Richland city	160	83	726	18.5	10	77	209	11.3	51	-	24.6
Sigourney township	665	301	630	17.3	24	364	243	11.1	208	-	24.3

Table 31. **Mortgage and Rental Cost Characteristics: 2000**—Con.

[Data based on a sample (except Tables 65-68). For information on confidentiality protection, coverage, sampling error, and nonsampling error, see Appendix G.
For location of definitions, see "How to Use This Census Report"]

State County County Subdivision Place	Specified owner-occupied housing units								Specified renter-occupied housing units paying cash rent		
		With a mortgage				Not mortgaged					
	Total	Total	Median selected monthly owner costs (dollars)	Median selected monthly owner costs as a percentage of household income in 1999	With a second mortgage or home equity loan or both	Total	Median selected monthly owner costs (dollars)	Median selected monthly owner costs as a percentage of household income in 1999	Total	With meals included in rent	Median gross rent as a percentage of household income in 1999
Keokuk County—Con.											
Sigourney township—Con.											
Sigourney city (part)	624	272	630	17.7	20	352	243	11.3	202	-	24.6
Steady Run township	54	25	675	18.8	2	29	253	10.0-	14	-	12.5
Martinsburg city	36	17	488	20.8	2	19	253	10.0-	3	-	10.0-
Van Buren township	16	6	750	22.5	-	10	250	10.0-	10	-	10.8
Warren township	114	34	557	21.5	-	80	188	10.0-	61	-	26.3
Delta city	107	34	557	21.5	-	73	191	10.0-	32	-	25.0
Washington township	263	102	530	16.7	15	161	217	12.9	42	-	22.5
What Cheer city	230	78	500	15.9	9	152	210	12.9	42	-	22.5
West Lancaster township	59	22	469	17.2	5	37	209	10.0-	8	-	31.0
Hayesville city	27	9	450	10.0-	-	18	194	10.0-	3	-	10.0-
Kossuth County	4 288	2 120	592	17.6	341	2 168	213	10.0-	1 131	2	18.0
Algona city	1 635	959	603	18.4	201	676	209	10.0-	591	-	19.9
Buffalo township	217	72	493	17.5	3	145	213	10.0-	31	-	15.4
Titonka city	188	61	493	17.5	3	127	212	10.0-	27	-	13.8
Burt township	226	93	484	16.0	13	133	219	10.0-	54	-	22.1
Burt city	173	76	464	15.0	13	97	209	10.0-	42	-	22.9
Lone Rock city (part)	23	2	650	27.5	-	21	208	10.0-	-	-	-
Cresco township	204	136	942	17.8	42	68	275	10.0-	35	-	13.3
Eagle township	18	2	450	12.5	-	16	250	10.0-	13	-	11.4
Fenton township	184	61	479	16.4	4	123	191	10.0-	31	-	18.9
Fenton city	129	45	450	13.8	-	84	185	10.0-	10	-	27.5
Lone Rock city (part)	34	4	550	15.0	-	30	191	10.0-	6	-	22.5
Garfield township	30	13	675	35.8	-	17	381	19.2	4	-	15.0
West Bend city (part)	10	10	600	35.8	-	-	-	-	2	-	22.5
German township	26	9	925	20.5	-	17	213	11.3	3	-	12.5
Grant township	20	13	481	14.1	-	7	244	10.0-	10	-	17.5
Greenwood township	265	96	510	15.9	-	169	226	10.2	67	-	23.8
Bancroft city	255	94	505	15.6	-	161	219	10.0-	59	-	26.1
Harrison township	235	109	468	14.9	9	126	194	10.4	69	2	12.9
Swea City city	209	93	438	14.6	8	116	189	10.0	52	2	15.4
Hebron township	17	10	1 417	36.4	-	7	244	10.0-	-	-	-
Irvington township	68	23	458	14.1	2	45	199	11.4	7	-	12.5
Ledyard township	174	54	500	13.6	-	120	167	10.0-	21	-	30.3
Lakota city	91	20	520	13.8	-	71	174	10.0-	11	-	30.6
Ledyard city	56	22	336	10.0-	-	34	158	10.0-	3	-	31.3
Lincoln township	31	20	750	15.0	-	11	288	11.3	-	-	-
Lotts Creek township	34	19	450	23.8	-	15	288	11.5	3	-	10.0-
Lu Verne township	100	37	436	15.8	1	63	183	10.0-	26	-	21.3
Lu Verne city (part)	83	32	439	15.4	1	51	172	10.0-	16	-	22.5
Plum Creek township	71	52	863	15.5	21	19	289	10.0-	15	-	18.8
Portland township	35	19	675	20.5	4	16	242	12.5	6	-	12.5
Prairie township	33	14	760	23.0	3	19	304	10.0-	11	-	11.9
Wesley city (part)	2	-	-	-	-	2	275	10.0-	-	-	-
Ramsey township	57	14	1 125	22.5	4	43	184	10.3	-	-	-
Riverdale township	27	6	550	12.5	-	21	275	10.0-	18	-	15.0
Seneca township	25	17	810	36.3	-	8	225	10.0-	17	-	15.6
Sherman township	48	28	1 281	32.5	2	20	275	26.0	8	-	10.0
Springfield township	14	3	550	12.5	-	11	316	13.1	-	-	-
Swea township	33	24	627	12.5	-	9	313	10.0-	5	-	12.5
Union township	49	29	742	17.5	6	20	271	10.0-	11	-	11.3
Wesley township	175	74	541	16.0	10	101	246	10.0-	27	-	21.1
Wesley city (part)	148	69	539	14.7	10	79	237	10.0-	19	-	23.5
Whittemore township	237	114	538	14.7	16	123	194	10.0-	48	-	15.0
Whittemore city	181	85	503	14.7	10	96	188	10.0-	36	-	16.1
Lee County	9 006	4 836	701	18.2	908	4 170	275	10.5	3 323	67	23.8
Cedar township	56	37	763	21.6	5	19	313	11.3	23	-	21.9
Houghton city (part)	30	26	700	18.1	-	4	375	15.0	8	-	12.5
Charleston township	144	108	572	16.2	18	36	311	10.0	59	-	22.2
Donnellson city (part)	19	3	375	12.5	-	16	322	14.0	31	-	23.9
Denmark township	210	117	817	17.2	22	93	276	10.0-	28	-	13.9
Des Moines township	110	81	739	22.4	23	29	283	10.0-	10	-	32.5
Franklin township	333	191	632	16.6	15	142	250	10.9	92	-	17.3
Donnellson city (part)	231	137	654	16.2	15	94	263	10.4	83	-	17.4
Franklin city	44	23	706	21.1	-	21	230	10.5	-	-	-
Green Bay township	188	105	716	13.4	19	83	246	10.0-	17	-	32.1
Harrison township	50	41	753	17.8	10	9	255	50.0+	-	-	-
Jackson township	296	181	809	19.0	17	115	306	10.0-	33	-	19.8
Jefferson township	252	160	884	21.5	36	92	278	10.0-	106	-	24.3
Fort Madison city (part)	6	-	-	-	-	6	275	10.0-	57	-	27.6
Keokuk city	3 033	1 543	644	18.4	276	1 490	284	11.8	1 416	7	25.1
Madison township	2 884	1 523	652	18.0	294	1 361	263	10.8	1 260	60	24.2
Fort Madison city (part)	2 879	1 518	651	17.9	289	1 361	263	10.8	1 260	60	24.2
Marion township	94	55	906	18.3	6	39	328	10.0-	32	-	15.8
Houghton city (part)	4	-	-	-	-	4	325	10.0-	-	-	-
St. Paul city	40	22	900	17.2	2	18	329	16.7	9	-	20.8
Montrose township	439	244	757	18.8	55	195	267	10.0-	109	-	25.0
Montrose city	243	136	725	18.5	31	107	271	11.1	78	-	27.3
Pleasant Ridge township	33	18	1 300	18.5	5	15	225	50.0+	-	-	-
Van Buren township	37	6	650	12.5	6	31	303	10.0-	-	-	-
Washington township	417	218	843	20.1	50	199	304	10.0-	43	-	14.0
Fort Madison city (part)	40	14	1 750	20.0	14	26	284	10.0	14	-	10.6
West Point township	430	208	807	18.9	51	222	249	10.0-	95	-	19.8
West Point city	312	140	744	18.1	23	172	256	10.0-	89	-	21.6

Table 31. **Mortgage and Rental Cost Characteristics: 2000**—Con.

[Data based on a sample (except Tables 65-68). For information on confidentiality protection, coverage, sampling error, and nonsampling error, see Appendix G.
For location of definitions, see "How to Use This Census Report"]

State County County Subdivision Place	Specified owner-occupied housing units								Specified renter-occupied housing units paying cash rent		
		With a mortgage				Not mortgaged					
	Total	Total	Median selected monthly owner costs (dollars)	Median selected monthly owner costs as a percentage of household income in 1999	With a second mortgage or home equity loan or both	Total	Median selected monthly owner costs (dollars)	Median selected monthly owner costs as a percentage of household income in 1999	Total	With meals included in rent	Median gross rent as a percentage of household income in 1999
Linn County	46 487	33 047	955	19.3	8 921	13 440	292	10.0-	19 867	271	22.4
Bertram township	623	405	1 208	18.3	148	218	284	10.0-	90	-	22.2
Bertram city	88	55	1 313	22.1	26	33	265	10.0-	3	-	50.0+
Boulder township	80	50	767	21.7	7	30	234	10.0	19	-	17.2
Prairieburg city	49	31	663	21.3	2	18	233	10.8	2	-	37.5
Brown township	501	358	883	18.7	93	143	284	11.1	107	-	24.6
Springville city	306	237	873	18.8	60	69	284	12.8	96	-	25.0
Buffalo township	60	42	725	17.0	5	18	355	10.5	25	4	13.0
Cedar Rapids city	30 081	21 164	920	19.5	5 635	8 917	284	10.0-	14 966	188	23.1
Clinton township	155	113	1 466	17.1	53	42	294	10.0-	62	-	32.5
College township	164	93	1 237	22.5	44	71	275	10.0-	6	-	12.5
Ely city (part)	-	-	-	-	-	-	-	-	-	-	-
Fairfax township	632	437	1 055	19.2	111	195	328	10.0-	58	-	22.4
Fairfax city	282	193	898	19.1	54	89	321	10.0-	38	-	20.0
Walford city (part)	34	32	1 292	21.2	9	2	125	10.0-	-	-	-
Fayette township	218	159	1 003	18.7	61	59	266	10.0-	33	-	26.1
Palo city	202	143	964	18.7	56	59	266	10.0-	25	-	26.3
Franklin township	1 319	998	1 006	21.4	281	321	369	10.3	444	-	22.0
Lisbon city	497	380	974	22.1	116	117	338	12.8	179	-	23.9
Mount Vernon city	730	543	1 023	20.7	136	187	392	10.0-	236	-	22.2
Grant township	258	169	785	19.3	30	89	249	10.0-	66	-	17.8
Walker city	206	141	733	18.9	23	65	263	10.0-	45	-	19.0
Jackson township	355	231	870	18.8	53	124	232	10.0-	55	-	18.9
Central City city (part)	20	18	825	17.8	-	2	175	22.5	-	-	-
Coggon city	221	121	883	19.2	40	100	235	10.0-	41	-	19.3
Linn township	95	66	1 000	18.6	5	29	329	10.0-	16	-	20.0
Maine township	401	240	802	19.9	49	161	271	12.1	117	16	22.9
Central City city (part)	321	198	783	19.7	39	123	266	12.7	105	16	24.2
Marion township	7 359	5 336	1 033	18.9	1 409	2 023	320	10.0-	2 270	63	21.4
Marion city	6 517	4 734	1 007	19.1	1 262	1 783	315	10.5	2 221	63	21.7
Robins city (part)	176	156	1 279	19.9	35	20	317	10.0-	-	-	-
Monroe township	2 611	2 005	1 133	18.8	633	606	302	10.0-	1 153	-	17.6
Hiawatha city	986	751	973	17.8	203	235	285	10.0-	1 108	-	17.6
Robins city (part)	360	265	1 131	19.6	82	95	324	10.0-	18	-	22.5
Otter Creek township	295	218	1 036	21.9	57	77	288	10.0-	47	-	14.5
Alburnett city	159	117	891	18.3	22	42	270	10.6	35	-	16.3
Putnam township	381	296	1 089	19.1	74	85	316	10.0-	143	-	20.4
Ely city (part)	284	249	1 115	20.4	66	35	309	10.0-	122	-	20.8
Spring Grove township	173	113	877	17.9	19	60	193	10.0-	42	-	16.4
Washington township	726	554	939	19.9	154	172	295	10.0-	148	-	22.5
Center Point city	568	428	887	19.7	102	140	294	10.6	146	-	22.7
Louisa County	2 340	1 417	713	17.6	211	923	235	10.0-	787	3	20.4
Columbus City township	540	331	693	15.5	23	209	244	10.0-	302	-	20.4
Columbus City city	74	47	568	14.5	-	27	208	10.6	11	-	37.5
Columbus Junction city	383	224	690	15.6	17	159	249	10.0-	253	-	20.0
Cotter city	15	7	470	16.3	-	8	225	10.0	2	-	12.5
Concord township	115	73	655	14.6	6	42	226	10.8	29	-	20.6
Fredonia city	38	22	556	11.3	-	16	207	10.0	11	-	20.6
Eliot township	121	69	590	16.9	8	52	263	11.8	33	-	14.1
Oakville city	103	59	510	16.7	2	44	250	11.4	26	-	21.4
Elm Grove township	27	16	850	18.3	-	11	196	10.0-	5	-	19.2
Grandview township	290	176	764	18.3	36	114	242	10.0-	96	-	19.8
Grandview city	130	74	700	17.6	14	56	233	10.0-	54	-	19.7
Letts city	103	66	733	18.3	10	37	233	10.0-	25	-	22.5
Jefferson township	56	49	705	19.6	7	7	256	10.0-	12	-	10.0-
Marshall township	26	13	593	13.6	7	13	258	16.9	16	-	16.7
Morning Sun township	275	147	675	15.9	12	128	226	10.0-	65	-	14.9
Morning Sun city	224	113	588	15.4	10	111	223	10.0-	56	-	17.0
Oakland township	57	31	929	20.4	12	26	204	10.0-	-	-	-
Port Louisa township	154	78	733	18.5	14	76	226	10.0	23	-	18.6
Union township	11	11	492	19.6	-	-	-	-	-	-	-
Wapello township	668	423	728	19.5	86	245	237	11.4	206	3	23.1
Wapello city	587	354	700	18.3	69	233	238	10.7	197	3	23.3
Lucas County	1 973	1 034	614	18.8	177	939	233	12.0	665	-	22.7
Benton township	54	43	832	22.2	4	11	244	10.4	1	-	22.5
Cedar township	28	17	735	13.6	2	11	275	10.0-	7	-	24.2
Chariton city	1 255	667	629	19.0	133	588	244	12.6	513	-	24.3
English township	74	50	544	19.5	6	24	180	10.0	21	-	50.0+
Williamson city	38	17	464	26.3	6	21	173	10.0-	12	-	28.3
Jackson township	92	42	650	18.1	10	50	215	13.6	24	-	18.1
Lucas city	70	28	475	16.7	4	42	209	12.8	7	-	16.5
Liberty township	32	8	800	32.5	4	24	200	10.0	11	-	18.9
Lincoln township	98	46	725	17.8	8	52	243	13.5	4	-	15.0
Otter Creek township	11	11	492	19.6	-	-	-	-	6	-	17.5
Pleasant township	26	20	483	13.3	-	6	225	10.0-	11	-	50.0+
Union township	61	28	717	18.3	2	33	193	10.0-	3	-	12.5
Derby city	47	16	450	17.9	2	31	190	10.0-	3	-	12.5
Warren township	10	10	729	12.1	1	-	-	-	8	-	13.3
Washington township	168	66	476	16.5	2	102	194	10.0-	50	-	18.0
Russell city	149	57	468	17.0	2	92	193	10.0-	40	-	19.5
Whitebreast township	64	26	570	16.0	5	38	336	16.7	6	-	10.0-
Lyon County	2 730	1 408	660	18.0	211	1 322	231	10.0-	511	5	18.8
Allison township	37	25	921	28.0	7	12	300	10.0	-	-	-
Lester city (part)	6	-	-	-	-	6	375	12.5	-	-	-
Centennial township	28	11	608	30.4	-	17	221	10.0-	6	-	17.5
Cleveland township	49	19	690	32.5	9	30	271	10.0-	-	-	-
Dale township	29	16	633	22.5	-	13	186	10.0-	-	-	-

Table 31. **Mortgage and Rental Cost Characteristics: 2000**—Con.

[Data based on a sample (except Tables 65-68). For information on confidentiality protection, coverage, sampling error, and nonsampling error, see Appendix G.
For location of definitions, see "How to Use This Census Report"]

State County County Subdivision Place	Specified owner-occupied housing units								Specified renter-occupied housing units paying cash rent		
		With a mortgage				Not mortgaged					
	Total	Total	Median selected monthly owner costs (dollars)	Median selected monthly owner costs as a percentage of household income in 1999	With a second mortgage or home equity loan or both	Total	Median selected monthly owner costs (dollars)	Median selected monthly owner costs as a percentage of household income in 1999	Total	With meals included in rent	Median gross rent as a percentage of household income in 1999
Lyon County—Con.											
Doon township	238	135	576	17.0	26	103	198	10.0-	31	-	19.3
Alvord city	61	29	507	12.7	4	32	175	10.0-	7	-	26.5
Doon city	141	88	630	18.6	18	53	223	11.4	22	-	17.8
Elgin township	180	72	561	17.1	12	108	235	11.9	26	-	17.5
Little Rock city	157	57	531	15.3	10	100	231	11.7	22	-	14.4
Garfield township	44	39	1 522	42.5	8	5	225	10.0-	-	-	-
Grant township	50	30	763	33.0	4	20	300	13.3	-	-	-
Larchwood township	339	218	709	17.4	41	121	209	10.0-	48	-	20.6
Larchwood city	235	143	702	18.1	35	92	208	10.0-	43	-	21.9
Lester city (part)	68	46	709	16.3	6	22	213	10.0	5	-	10.8
Liberal township	87	27	455	14.8	-	60	233	10.0-	18	-	18.8
George city (part)	51	17	713	16.3	-	34	243	10.0-	6	-	27.5
Logan township	23	23	488	20.6	-	-	-	-	22	-	10.8
Lyon township	45	13	863	17.5	-	32	142	12.1	-	-	-
Midland township	21	9	550	13.2	-	12	238	10.0-	8	-	21.7
Richland township	303	144	800	20.7	35	159	248	11.3	46	5	17.0
Inwood city	251	110	738	19.6	24	141	237	11.2	46	5	17.0
Riverside township	94	63	664	16.6	-	31	269	11.5	25	-	18.1
Rock Rapids city (part)	32	23	713	14.7	-	9	255	20.5	25	-	18.1
Rock township	778	407	636	16.9	62	371	245	10.0-	184	-	24.4
Rock Rapids city (part)	735	381	629	16.8	62	354	242	10.0-	179	-	25.2
Sioux township	38	25	972	26.4	5	13	254	12.5	8	-	12.5
Wheeler township	347	132	517	14.6	2	215	222	12.0	89	-	19.1
George city (part)	300	106	535	16.0	2	194	227	12.9	64	-	27.2
Madison County	2 569	1 654	903	21.2	396	915	281	11.8	950	9	22.3
Crawford township	72	55	850	21.3	7	17	335	14.2	12	-	20.7
Bevington city (part)	7	2	1 125	22.5	-	5	475	23.8	4	-	22.5
Patterson city	29	18	550	16.7	1	11	315	10.0-	4	-	17.5
Douglas township	54	54	1 030	28.6	16	-	-	-	10	-	15.8
Grand River township	62	18	714	19.2	2	44	163	10.0-	14	-	21.7
Macksburg city	45	6	750	21.3	2	39	155	10.0-	9	-	22.5
Jackson township	22	6	650	27.5	-	16	294	48.0	5	-	12.5
Jefferson township	48	30	1 179	28.7	5	18	272	10.0	17	-	12.5
Lee township	66	44	1 125	24.2	8	22	425	10.0	8	-	19.0
Lincoln township	45	37	1 063	14.6	6	8	225	12.5	46	-	20.9
Madison township	284	208	947	18.7	43	76	306	13.9	69	-	20.4
Earlham city (part)	249	184	937	18.6	43	65	298	13.0	63	-	21.2
Monroe township	13	13	793	19.6	-	-	-	-	7	-	12.5
Ohio township	123	66	720	17.5	11	57	263	10.0-	47	-	23.8
Truro city	94	52	673	17.3	11	42	254	10.0-	42	-	23.3
Penn township	128	101	860	21.5	32	27	287	26.5	50	-	18.8
Earlham city (part)	84	62	838	23.1	20	22	294	17.5	38	-	21.0
Scott township	68	36	1 028	19.2	16	32	336	17.5	-	-	-
South township	262	179	939	20.9	61	83	283	10.0-	57	-	17.5
St. Charles city	173	122	879	20.7	39	51	270	12.1	51	-	17.5
Union township	44	27	1 385	28.5	14	17	379	11.1	6	-	12.5
Walnut township	46	16	550	22.5	-	30	183	10.0-	8	-	13.3
East Peru city	39	12	480	12.5	-	27	171	10.0-	2	-	22.5
Webster township	25	19	573	23.8	1	6	325	27.5	5	-	32.5
Winterset city	1 207	745	875	21.3	174	462	285	12.4	589	9	25.5
Mahaska County	4 750	2 800	656	16.6	385	1 950	263	10.0-	2 126	10	22.4
Adams township	31	27	792	13.1	-	4	175	12.5	18	-	10.0-
Black Oak township	105	68	725	16.6	8	37	363	10.0-	26	-	16.4
Leighton city	48	34	643	18.0	2	14	238	10.0-	9	-	14.2
Cedar township	273	154	623	14.9	17	119	222	10.0-	51	-	16.5
Fremont city	209	122	583	14.2	10	87	220	10.0-	42	-	17.0
East Des Moines township	35	23	675	15.2	-	12	300	17.5	4	-	10.0-
Eddyville city (part)	-	-	-	-	-	-	-	-	-	-	-
Garfield township	236	131	752	18.2	18	105	243	10.9	35	-	17.5
Beacon city	96	53	693	17.8	6	43	210	11.2	19	-	19.2
Harrison township	81	53	656	16.1	12	28	300	10.0-	22	-	22.0
Eddyville city (part)	53	32	675	17.0	8	21	198	10.0-	15	-	31.3
Jefferson township	48	30	636	12.5	-	18	209	10.0-	12	-	13.3
Lincoln township	117	70	922	18.3	16	47	281	13.8	11	-	10.4
Madison township	36	32	983	26.5	10	4	275	10.0-	4	-	12.5
Monroe township	36	25	827	23.6	4	11	134	22.5	10	-	10.0
Oskaloosa city	2 692	1 621	622	16.2	199	1 071	265	10.0-	1 578	8	24.2
Pleasant Grove township	61	24	489	15.7	-	37	221	10.6	30	-	15.4
Barnes City city (part)	56	19	461	11.3	-	37	221	10.6	18	-	17.5
Prairie township	404	224	668	17.4	34	180	244	10.0-	129	-	22.6
New Sharon city	350	192	648	16.7	30	158	231	10.0-	118	-	23.5
Richland township	82	49	766	35.3	13	33	223	10.0-	22	-	17.0
Scott township	28	18	825	26.3	-	10	292	15.8	24	-	11.3
Spring Creek township	312	171	850	16.4	35	141	326	10.0-	111	2	21.1
Keomah Village city	40	30	892	18.1	5	10	350	12.5	3	-	10.0-
University Park city	115	58	600	14.2	4	57	260	10.5	66	2	22.0
Union township	26	20	550	13.2	-	6	288	50.0+	15	-	14.4
West Des Moines township	27	10	617	10.0-	6	17	650	22.5	4	-	17.5
White Oak township	120	50	593	18.3	13	70	244	14.2	20	-	21.7
Rose Hill city	58	23	550	18.4	2	35	224	13.3	13	-	24.2
Marion County	6 997	4 498	844	18.8	997	2 499	273	10.0-	2 633	95	24.5
Clay township	171	86	687	22.1	18	85	210	10.0-	52	-	25.0
Harvey city	47	26	686	17.2	10	21	221	11.1	29	-	28.1
Dallas township	448	251	641	17.5	32	197	246	14.1	63	-	25.4
Melcher-Dallas city	399	214	637	17.7	28	185	241	13.6	61	-	26.1
Franklin township	36	29	694	20.2	6	7	263	10.0-	11	-	10.0-

Table 31. **Mortgage and Rental Cost Characteristics: 2000**—Con.

[Data based on a sample (except Tables 65-68). For information on confidentiality protection, coverage, sampling error, and nonsampling error, see Appendix G.
For location of definitions, see "How to Use This Census Report"]

State County County Subdivision Place	Specified owner-occupied housing units								Specified renter-occupied housing units paying cash rent		
		With a mortgage				Not mortgaged					
	Total	Total	Median selected monthly owner costs (dollars)	Median selected monthly owner costs as a percentage of household income in 1999	With a second mortgage or home equity loan or both	Total	Median selected monthly owner costs (dollars)	Median selected monthly owner costs as a percentage of household income in 1999	Total	With meals included in rent	Median gross rent as a percentage of household income in 1999
Marion County—Con.											
Indiana township	170	76	680	19.0	-	94	245	12.7	22	-	19.6
Knoxville township	2 443	1 614	799	18.9	391	829	264	10.0-	1 031	6	23.8
Knoxville city	1 932	1 169	758	19.3	308	763	260	10.0-	926	6	24.7
Lake Prairie township	2 409	1 573	923	18.7	300	836	316	10.0-	1 197	89	26.5
Pella city	2 060	1 280	904	18.6	235	780	317	10.0-	1 118	89	27.0
Liberty township	211	84	629	14.7	12	127	227	10.0-	53	-	18.8
Bussey city	109	43	532	14.0	9	66	233	10.0-	35	-	23.1
Hamilton city	29	7	825	22.5	3	22	233	10.0	2	-	-
Marysville city	17	7	775	16.3	-	10	188	10.0-	-	-	-
Pleasant Grove township	577	405	834	17.7	104	172	271	10.8	173	-	20.9
Pleasantville city	403	285	792	18.0	72	118	267	11.7	138	-	21.7
Swan city	28	13	683	18.8	-	15	253	10.0-	2	-	12.5
Red Rock township	87	52	988	19.4	42	35	240	10.0	-	-	-
Summit township	296	248	1 136	20.0	83	48	310	11.2	19	-	14.8
Union township	53	26	1 111	32.8	9	27	278	11.4	-	-	-
Washington township	96	54	743	25.9	-	42	238	10.0-	12	-	12.5
Marshall County	9 345	5 670	779	19.0	1 273	3 675	284	10.8	3 628	87	24.0
Bangor township	23	7	1 031	22.5	-	16	225	10.0-	4	-	12.5
Eden township	149	91	663	16.2	12	58	271	10.6	23	-	18.1
Rhodes city	96	53	616	16.2	5	43	246	10.4	21	-	19.4
Greencastle township	315	176	653	17.8	35	139	268	10.0-	96	2	18.5
Ferguson city	36	16	625	19.2	6	20	275	10.0	13	-	23.1
Gilman city	160	87	653	17.6	15	73	267	10.8	65	2	21.6
Iowa township	196	115	655	17.8	14	81	273	10.0-	29	-	21.9
Albion city	160	85	652	17.3	11	75	265	10.0-	21	-	19.4
Jefferson township	215	146	747	20.9	22	69	260	10.0-	46	-	20.5
Haverhill city	54	36	750	20.8	8	18	264	11.5	5	-	21.9
Laurel city	70	44	726	26.0	2	26	241	10.0-	23	-	17.9
Le Grand township	370	219	742	19.0	48	151	272	10.0-	87	-	19.8
Le Grand city (part)	249	143	688	17.8	20	106	272	10.5	56	-	22.5
Marshalltown city (part)	-	-	-	-	-	-	-	-	-	-	-
Liberty township	65	25	492	13.4	-	40	293	11.6	11	-	31.3
St. Anthony city (part)	29	17	425	11.9	-	12	217	10.0-	6	-	50.0+
Liscomb township	102	53	939	19.8	13	49	279	10.0-	29	-	19.2
Liscomb city	61	29	950	19.6	9	32	289	11.4	29	-	19.2
Logan township	268	163	716	17.6	18	105	286	10.0-	66	-	20.0
Melbourne city	218	147	698	17.2	13	71	269	10.6	55	-	20.4
Marietta township	533	348	1 040	21.2	95	185	366	10.6	42	-	27.1
Marshalltown city (part)	430	288	1 057	21.4	91	142	375	11.3	22	-	27.9
Marion township	174	119	970	17.8	51	55	293	10.0-	65	-	17.9
Marshalltown city (part)	-	-	-	-	-	-	-	-	-	-	-
Marshall township	4 032	2 434	685	19.4	533	1 598	264	12.5	2 193	85	25.5
Marshalltown city (part)	4 032	2 434	685	19.4	533	1 598	264	12.5	2 193	85	25.5
Minerva township	92	49	741	27.5	5	43	235	10.2	21	-	17.3
Clemons city	47	20	650	14.4	5	27	213	10.0-	7	-	21.3
St. Anthony city (part)	4	4	700	17.5	-	-	-	-	-	-	-
State Center township	418	230	795	18.7	56	188	252	10.8	150	-	20.4
State Center city	357	184	774	18.7	44	173	249	11.5	136	-	22.0
Taylor township	106	77	1 005	20.2	14	29	284	11.0	-	-	-
Marshalltown city (part)	-	-	-	-	-	-	-	-	-	-	-
Timber Creek township	2 134	1 351	977	18.5	354	783	326	10.6	747	-	24.4
Marshalltown city (part)	1 902	1 211	984	18.3	321	691	327	11.0	710	-	24.7
Vienna township	73	47	917	24.3	3	26	325	10.0-	-	-	-
Washington township	80	20	750	17.2	-	60	285	10.0-	19	-	14.5
Mills County	3 065	2 047	924	20.5	484	1 018	285	11.5	854	-	24.8
Anderson township	111	61	810	18.6	9	50	228	10.0	12	-	25.0
Henderson city	54	26	775	16.1	7	28	225	10.0-	5	-	32.5
Center township	82	56	1 042	31.0	4	26	358	18.3	10	-	21.4
Glenwood city (part)	-	-	-	-	-	-	-	-	-	-	-
Deer Creek township	25	9	564	23.2	-	16	250	15.0	8	-	22.5
Glenwood township	1 408	974	977	21.3	247	434	290	11.5	579	-	25.8
Glenwood city (part)	1 124	780	905	20.5	215	344	285	11.7	551	-	25.9
Indian Creek township	249	146	594	18.8	22	103	251	10.0-	53	-	19.6
Emerson city	161	105	576	19.8	15	56	257	12.0	17	-	18.8
Hastings city	44	18	540	22.5	-	26	229	10.0-	24	-	27.5
Ingraham township	128	88	840	17.0	3	40	294	12.2	16	-	13.3
Silver City city	82	52	840	18.4	3	30	300	13.9	11	-	18.8
Lyons township	24	19	1 138	27.5	5	5	450	22.5	16	-	18.1
Malvern city	328	181	676	18.8	21	147	265	11.5	74	-	25.7
Oak township	416	311	1 099	22.1	130	105	354	10.5	21	-	22.5
Plattville township	151	109	785	18.7	23	42	320	12.4	16	-	31.7
Pacific Junction city	113	83	725	18.0	17	30	275	12.5	16	-	31.7
Rawles township	71	54	914	16.8	9	17	288	21.3	20	-	17.0
Tabor city (part)	18	7	975	21.3	-	11	263	21.3	7	-	17.5
St. Marys township	16	16	1 125	23.0	5	-	-	-	5	-	45.0
Silver Creek township	24	10	850	21.3	-	14	369	11.3	16	-	27.5
White Cloud township	32	13	1 438	29.5	6	19	342	10.0-	8	-	33.3
Mitchell County	2 619	1 253	653	18.2	232	1 366	215	10.0-	568	20	22.4
Burr Oak township	42	15	638	26.5	-	27	243	10.0-	5	-	10.0-
Cedar township	86	41	650	20.2	-	45	220	11.8	17	-	13.5
Douglas township	66	37	539	21.3	-	29	188	10.3	5	-	12.5
East Lincoln township	12	6	1 125	22.5	-	6	175	10.0-	5	-	12.5
Jenkins township	205	77	579	14.9	11	128	213	10.0-	47	-	18.5
Riceville city (part)	162	57	582	15.5	8	105	211	10.0-	45	-	19.0
Liberty township	16	4	450	17.5	-	12	233	10.0-	6	-	12.5
Mitchell township	93	60	609	19.3	4	33	245	10.0-	8	-	50.0+

Table 31. **Mortgage and Rental Cost Characteristics: 2000**—Con.

[Data based on a sample (except Tables 65-68). For information on confidentiality protection, coverage, sampling error, and nonsampling error, see Appendix G.
For location of definitions, see "How to Use This Census Report"]

State County County Subdivision Place	Specified owner-occupied housing units								Specified renter-occupied housing units paying cash rent		
		With a mortgage				Not mortgaged					
	Total	Total	Median selected monthly owner costs (dollars)	Median selected monthly owner costs as a percentage of household income in 1999	With a second mortgage or home equity loan or both	Total	Median selected monthly owner costs (dollars)	Median selected monthly owner costs as a percentage of household income in 1999	Total	With meals included in rent	Median gross rent as a percentage of household income in 1999
Mitchell County—Con.											
Mitchell township—Con.											
Mitchell city	55	29	494	20.9	3	26	217	10.0	2	-	50.0+
Newburg township	86	54	670	17.0	-	32	200	10.0-	14	-	10.0-
Carpenter city	45	20	362	12.9	-	25	156	10.0-	-	-	-
Osage township	1 141	513	688	17.6	121	628	208	10.0-	313	20	25.0
Osage city	1 074	469	655	17.3	107	605	204	10.0-	303	20	24.9
Otranto township	70	45	742	18.2	5	25	227	10.0-	-	-	-
Rock township	25	20	943	22.5	-	5	750	12.5	12	-	10.0
St. Ansgar township	379	195	744	18.8	56	184	243	10.1	73	-	22.3
St. Ansgar city	353	175	717	19.2	56	178	247	10.0	67	-	23.5
Stacyville township	219	93	602	20.4	21	126	222	10.0-	47	-	19.8
Stacyville city	164	58	557	20.0	11	106	214	10.0-	29	-	24.4
Union township	37	21	490	15.5	-	16	230	10.0-	6	-	17.5
Wayne township	79	31	494	24.4	10	48	143	10.0-	10	-	21.3
McIntire city	47	11	456	20.6	2	36	140	10.0-	10	-	21.3
West Lincoln township	63	41	725	18.1	4	22	242	11.3	-	-	-
Orchard city	23	13	636	17.5	2	10	313	26.3	-	-	-
Monona County	2 355	994	644	19.5	112	1 361	211	10.0-	705	-	18.8
Ashton township	149	72	595	18.5	16	77	253	15.2	34	-	15.0
Whiting city (part)	125	62	575	17.3	14	63	233	15.8	30	-	15.0
Belvidere township	44	21	575	18.8	2	23	186	10.0-	18	-	11.7
Turin city	26	11	430	13.8	-	15	182	10.0-	7	-	10.0-
Center township	16	8	620	23.0	-	8	175	10.0-	-	-	-
Castana city (part)	-	-	-	-	-	-	-	-	-	-	-
Cooper township	201	66	806	17.9	11	135	236	10.0-	34	-	24.4
Mapleton city (part)	167	50	655	17.5	11	117	247	10.9	23	-	32.5
Fairview township	16	7	650	10.0-	-	9	242	10.0-	4	-	12.5
Franklin township	56	32	877	26.5	7	24	275	10.0-	-	-	-
Grant township	41	15	717	34.5	4	26	194	10.0-	4	-	15.0
Rodney city	21	5	638	33.8	4	16	167	12.5	4	-	15.0
Jordan township	16	8	700	22.5	-	8	225	10.0	7	-	25.6
Kennebec township	61	28	642	24.0	-	33	170	14.4	14	-	17.5
Castana city (part)	48	17	590	16.3	-	31	169	13.1	11	-	21.3
Lake township	49	26	820	16.3	4	23	213	10.0-	7	-	11.3
Whiting city (part)	2	-	-	-	-	2	325	10.0-	-	-	-
Lincoln township	50	25	810	22.2	2	25	358	10.0-	21	-	23.1
Whiting city (part)	19	12	820	21.7	-	7	285	10.0-	6	-	22.5
Maple township	286	114	554	16.7	-	172	206	12.5	97	-	17.9
Mapleton city (part)	248	89	534	16.8	-	159	199	12.7	71	-	18.8
Onawa city	843	389	672	19.9	53	454	210	10.0-	341	-	19.6
St. Clair township	162	50	600	18.2	4	112	218	11.9	34	-	17.1
Ute city	141	42	571	17.5	4	99	213	11.9	25	-	20.6
Sherman township	92	36	633	17.5	2	56	226	10.0-	17	-	19.5
Blencoe city	81	30	580	17.5	2	51	219	10.5	17	-	19.5
Sioux township	11	5	583	10.0-	-	6	288	10.0-	2	-	27.5
Soldier township	96	34	500	19.2	2	62	182	10.0-	27	-	19.2
Soldier city	79	19	438	31.5	-	60	181	10.0-	20	-	22.5
Spring Valley township	114	33	550	15.8	5	81	183	11.8	21	-	18.1
Moorhead city	93	23	542	16.1	-	70	183	11.0	11	-	18.8
West Fork township	42	22	625	19.2	-	20	233	10.0-	16	-	19.4
Whiting city (part)	32	14	450	18.8	-	18	225	10.0-	12	-	19.3
Willow township	10	3	1 375	50.0+	-	7	185	20.6	7	-	10.0-
Monroe County	1 563	725	610	17.3	68	838	234	11.7	545	-	26.3
Bluff Creek township	26	10	700	22.5	-	16	330	18.0	14	-	12.5
Cedar township	23	6	350	10.0-	-	17	235	17.5	-	-	-
Franklin township	22	15	363	13.4	-	7	225	10.0-	-	-	-
Guilford township	38	6	650	27.5	-	32	269	18.0	5	-	22.5
Jackson township	45	25	425	12.5	6	20	225	10.0-	4	-	37.5
Melrose city	28	13	475	14.2	6	15	213	10.0-	4	-	37.5
Mantua township	55	23	596	17.5	-	32	225	10.0-	14	-	42.5
Monroe township	31	23	671	25.9	-	8	325	10.0	-	-	-
Pleasant township	40	12	586	14.2	-	28	233	10.0-	-	-	-
Eddyville city (part)	1	1	550	10.0-	-	-	-	-	-	-	-
Troy township	1 077	499	642	17.5	48	578	233	12.3	477	-	26.4
Albia city	981	455	623	17.9	43	526	230	12.4	421	-	25.5
Union township	174	91	521	15.4	3	83	228	10.0-	30	-	26.7
Lovilia city	159	88	523	15.8	3	71	210	10.0-	20	-	32.5
Urbana township	7	7	488	25.6	3	-	-	-	-	-	-
Wayne township	25	8	1 125	17.5	8	17	180	10.0-	1	-	32.5
Montgomery County	2 775	1 448	686	19.5	332	1 327	238	10.1	1 049	4	22.7
Douglas township	47	10	740	13.6	3	37	171	11.6	13	-	10.0-
Grant city	35	10	740	13.6	3	25	159	10.0-	5	-	50.0+
East township	412	198	484	15.2	18	214	193	10.0-	122	2	23.2
Villisca city	392	189	490	15.7	18	203	189	10.2	116	2	23.8
Frankfort township	25	9	725	16.3	3	16	230	10.0-	-	-	-
Stanton city (part)	1	1	1 125	22.5	1	-	-	-	-	-	-
Garfield township	41	33	830	29.4	-	8	275	10.0-	17	-	13.5
Grant township	64	27	690	19.3	2	37	304	10.0-	10	-	25.8
Coburg city	4	4	800	25.0	2	-	-	-	2	-	22.5
Lincoln township	35	14	488	25.6	6	21	332	10.0-	11	-	12.5
Pilot Grove township	15	-	-	-	-	15	197	15.3	-	-	-
Red Oak township	1 699	948	722	20.5	250	751	244	11.1	784	-	23.9
Red Oak city	1 630	891	714	20.8	232	739	243	11.0	766	-	24.2
Scott township	214	116	656	17.6	29	98	274	10.0-	66	2	21.0
Stanton city (part)	181	101	657	19.0	26	80	269	10.0-	60	2	19.4
Sherman township	183	78	692	18.9	17	105	238	12.0	16	-	10.0-

Table 31. **Mortgage and Rental Cost Characteristics: 2000**—Con.

[Data based on a sample (except Tables 65-68). For information on confidentiality protection, coverage, sampling error, and nonsampling error, see Appendix G.
For location of definitions, see "How to Use This Census Report"]

State County County Subdivision Place	Specified owner-occupied housing units								Specified renter-occupied housing units paying cash rent		
		With a mortgage				Not mortgaged					
	Total	Total	Median selected monthly owner costs (dollars)	Median selected monthly owner costs as a percentage of household income in 1999	With a second mortgage or home equity loan or both	Total	Median selected monthly owner costs (dollars)	Median selected monthly owner costs as a percentage of household income in 1999	Total	With meals included in rent	Median gross rent as a percentage of household income in 1999
Montgomery County—Con.											
Sherman township—Con.											
Elliott city	122	46	556	18.6	5	76	220	11.9	11	-	10.8
Washington township	18	2	450	12.5	-	16	180	10.0-	5	-	12.5
West township	22	13	850	20.4	4	9	313	13.8	5	-	10.0-
Muscatine County	9 438	6 296	844	19.1	1 352	3 142	294	10.0-	3 493	29	22.7
Bloomington township	5 868	3 809	826	19.3	765	2 059	305	10.4	2 472	6	23.2
Muscatine city (part)	5 394	3 453	798	19.4	657	1 941	303	10.4	2 450	6	23.4
Cedar township	44	38	943	19.0	15	6	175	17.5	-	-	-
Fruitland township	554	414	987	17.7	115	140	279	10.0-	66	-	24.6
Fruitland city	210	175	1 032	19.1	49	35	254	10.3	11	-	28.8
Muscatine city (part)	140	97	869	17.3	32	43	265	10.0-	20	-	20.8
Fulton township	109	74	825	20.4	14	35	310	10.0-	45	-	19.4
Stockton city	44	29	738	20.4	2	15	319	13.5	18	-	37.5
Walcott city (part)	-	-	-	-	-	-	-	-	-	-	-
Goshen township	111	73	703	17.3	3	38	250	10.0-	23	-	27.8
Atalissa city	64	38	636	19.0	3	26	188	10.0-	17	-	29.6
Lake township	93	58	935	13.5	6	35	275	10.0-	12	-	15.0
Montpelier township	178	118	1 053	21.9	45	60	242	11.0	14	-	19.4
Moscow township	152	74	874	18.8	24	78	233	10.0-	33	-	27.5
Wilton city (part)	-	-	-	-	-	-	-	-	-	-	-
Orono township	84	57	632	18.4	8	27	242	12.5	42	-	20.7
Conesville city	48	27	559	24.4	2	21	268	12.5	36	-	21.3
Pike township	201	122	681	18.7	29	79	228	10.0-	49	-	26.0
Nichols city	104	65	632	17.1	17	39	243	10.0-	27	-	31.5
Seventy-Six township	45	26	763	13.6	-	19	287	17.9	12	-	26.3
Muscatine city (part)	-	-	-	-	-	-	-	-	-	-	-
Sweetland township	470	352	1 123	19.3	108	118	305	10.0-	94	-	23.2
Muscatine city (part)	16	16	2 750	25.0	8	-	-	-	39	-	29.8
Wapsinonoc township	750	547	865	19.8	102	203	282	11.4	368	23	20.5
West Liberty city	663	471	832	19.9	84	192	282	11.6	349	23	21.1
Wilton township	779	534	855	19.2	118	245	289	10.0-	263	-	18.2
Durant city (part)	-	-	-	-	-	-	-	-	-	-	-
Wilton city (part)	735	496	842	19.3	114	239	286	10.0-	230	-	18.8
O'Brien County	3 844	1 806	618	17.4	308	2 038	234	10.0-	1 087	22	20.1
Baker township	34	26	514	15.7	-	8	375	10.0-	-	-	-
Caledonia township	39	13	493	14.6	-	26	379	15.8	20	-	12.5
Carroll township	124	56	700	14.2	9	68	230	10.0-	6	-	10.0-
Archer city (part)	47	22	371	11.4	-	25	184	10.0-	2	-	27.5
Sheldon city (part)	16	-	-	-	-	16	275	10.0-	-	-	-
Center township	93	35	750	21.8	12	58	271	10.7	6	-	35.0
Primghar city (part)	65	22	500	17.0	5	43	247	10.0-	6	-	35.0
Dale township	103	50	636	21.3	8	53	221	13.2	13	2	21.3
Primghar city (part)	77	32	550	18.1	6	45	204	10.4	13	2	21.3
Floyd township	1 278	652	698	17.2	174	626	263	10.6	561	-	21.5
Sheldon city (part)	1 243	635	693	17.1	169	608	262	10.7	535	-	21.9
Franklin township	438	240	615	18.4	29	198	225	10.0-	101	18	20.8
Sanborn city	406	209	608	17.9	29	197	225	10.0-	95	18	20.1
Grant township	38	19	950	21.3	6	19	193	10.0-	-	-	-
Hartley township	567	244	541	16.7	30	323	190	10.0-	169	-	19.9
Hartley city	530	213	514	17.9	22	317	189	10.0-	161	-	19.6
Highland township	34	18	443	13.3	2	16	350	10.0-	13	-	15.4
Primghar city (part)	12	2	1 125	10.0-	2	10	313	11.3	-	-	-
Liberty township	112	57	638	18.0	10	55	239	11.4	8	-	12.9
Calumet city	65	37	588	15.4	2	28	188	10.0-	3	-	13.8
Sutherland city (part)	16	8	400	15.0	-	8	225	10.0-	-	-	-
Lincoln township	52	35	663	18.1	-	17	285	17.5	6	-	17.5
Omega township	40	14	688	19.4	-	26	225	10.0-	19	-	12.9
Summit township	190	68	512	15.5	2	122	229	10.0-	44	-	26.7
Archer city (part)	-	-	-	-	-	-	-	-	-	-	-
Primghar city (part)	148	66	518	15.8	2	82	202	11.8	38	-	20.0
Union township	440	162	575	16.4	25	278	217	10.0-	75	2	18.0
Paullina city	397	142	547	15.8	25	255	214	10.0-	63	2	18.4
Waterman township	262	117	551	18.7	1	145	226	10.0-	46	-	17.2
Sutherland city (part)	234	102	543	19.0	1	132	224	10.0-	30	-	16.5
Osceola County	1 788	839	626	17.7	130	949	230	10.0-	427	-	19.8
Allison township	34	16	683	18.1	-	18	330	10.0-	4	-	27.5
Baker township	123	27	538	13.8	-	96	198	10.0-	23	-	10.0-
Melvin city	92	23	475	14.6	-	69	190	10.0-	11	-	14.4
Fairview township	74	29	488	17.1	2	45	219	10.4	25	-	23.1
Harris city	50	25	473	15.6	2	25	197	11.0	19	-	23.8
Gilman township	212	97	607	18.1	16	115	249	11.3	30	-	25.0
Ashton city	154	78	565	19.7	11	76	244	12.7	23	-	31.3
Goewey township	51	28	822	17.0	-	23	254	10.0-	7	-	12.5
Harrison township	63	28	922	20.6	7	35	188	10.0-	12	-	10.0
Holman township	962	493	624	17.5	100	469	235	10.0-	267	-	22.9
Sibley city	831	441	613	17.1	100	390	225	10.0-	248	-	24.2
Horton township	35	19	742	27.1	-	16	325	11.0	4	-	10.0-
Ocheyedan township	191	67	526	16.5	4	124	224	10.1	45	-	18.1
Ocheyedan city	180	57	536	15.7	4	123	225	10.2	37	-	18.6
Viola township	17	15	1 025	19.6	1	2	225	10.0-	2	-	10.0-
Wilson township	26	20	700	17.7	-	6	175	45.0	8	-	12.5
Page County	3 739	2 084	649	17.4	270	1 655	253	10.0-	1 588	25	23.4
Amity township	109	45	579	17.5	7	64	222	10.0-	8	-	15.0
Braddyville city (part)	12	8	975	30.0	4	4	325	15.0	2	-	17.5
College Springs city	77	26	575	14.5	3	51	225	10.0-	4	-	32.5

Table 31. **Mortgage and Rental Cost Characteristics: 2000**—Con.

[Data based on a sample (except Tables 65-68). For information on confidentiality protection, coverage, sampling error, and nonsampling error, see Appendix G.
For location of definitions, see "How to Use This Census Report"]

State County County Subdivision Place	Specified owner-occupied housing units								Specified renter-occupied housing units paying cash rent		
		With a mortgage				Not mortgaged					
	Total	Total	Median selected monthly owner costs (dollars)	Median selected monthly owner costs as a percentage of household income in 1999	With a second mortgage or home equity loan or both	Total	Median selected monthly owner costs (dollars)	Median selected monthly owner costs as a percentage of household income in 1999	Total	With meals included in rent	Median gross rent as a percentage of household income in 1999
Page County—Con.											
Buchanan township	43	24	686	15.0	2	19	213	10.0-	16	-	18.0
Braddyville city (part)	37	20	709	15.0	2	17	221	10.0-	13	-	18.2
Colfax township	35	15	483	12.5	-	20	175	10.0-	4	-	10.0
Blanchard city	27	13	450	12.5	-	14	142	10.0-	-	-	-
Coin city (part)	-	-	-	-	-	-	-	-	-	-	-
Douglas township	22	22	600	27.5	-	-	-	-	7	-	13.8
East River township	31	25	992	17.5	-	6	175	10.0-	8	-	12.5
Clarinda city (part)	-	-	-	-	-	-	-	-	8	-	12.5
Fremont township	40	25	688	19.1	4	15	294	11.3	9	-	17.5
Grant township	1 544	787	667	17.4	124	757	258	10.2	751	-	25.6
Shenandoah city (part)	1 461	760	656	17.2	122	701	256	10.6	749	-	25.7
Harlan township	92	47	542	16.9	3	45	207	10.9	5	-	11.3
Clarinda city (part)	-	-	-	-	-	-	-	-	-	-	-
Shambaugh city	63	24	527	15.0	-	39	210	10.3	1	-	10.0-
Lincoln township	73	30	492	14.5	6	43	216	14.5	16	-	17.5
Coin city (part)	65	26	475	14.4	6	39	204	14.2	12	-	17.5
Morton township	30	30	593	15.8	9	-	-	-	11	-	10.5
Nebraska township	23	12	650	10.0	-	11	189	10.0-	5	-	15.8
Nodaway township	1 331	821	656	17.9	90	510	266	10.0-	631	20	24.1
Clarinda city (part)	1 245	761	662	18.2	84	484	266	10.0-	612	20	24.4
Yorktown city (part)	27	14	383	13.1	-	13	218	11.5	1	-	12.5
Pierce township	258	152	576	15.7	22	106	260	10.0-	93	5	18.7
Essex city	226	135	577	14.5	22	91	256	10.0-	90	5	19.1
Tarkio township	53	29	705	17.2	3	24	140	10.0-	14	-	12.9
Yorktown city (part)	5	3	750	22.5	3	2	125	27.5	-	-	-
Valley township	21	8	800	32.5	-	13	225	16.5	6	-	22.5
Hepburn city	10	-	-	-	-	10	175	15.0	-	-	-
Washington township	34	12	850	40.0	-	22	300	14.4	4	-	25.0
Northboro city	21	6	567	20.0	-	15	213	17.1	3	-	26.3
Palo Alto County	2 435	1 148	615	17.7	163	1 287	243	10.7	842	22	20.2
Booth township	34	16	627	32.0	-	18	359	10.0-	-	-	-
Ellington township	14	10	917	14.2	-	4	175	10.0-	7	-	10.0-
Emmetsburg township	692	298	763	17.2	71	394	249	10.0	316	14	21.1
Emmetsburg city (part)	647	273	771	17.9	65	374	255	10.0	313	14	21.4
Fairfield township	48	18	840	24.0	2	30	260	10.0-	9	2	42.5
Cylinder city	30	12	900	27.5	-	18	219	11.3	9	2	42.5
Fern Valley township	30	11	379	12.5	-	19	239	10.0-	23	-	13.3
Rodman city	11	-	-	-	-	11	215	10.0-	2	-	27.5
Freedom township	368	184	577	21.4	33	184	270	11.8	207	-	18.1
Emmetsburg city (part)	345	178	569	22.0	33	167	269	12.2	196	-	18.7
Great Oak township	34	17	623	17.1	-	17	321	10.0-	14	-	41.3
Highland township	282	127	502	15.8	18	155	230	10.5	62	2	23.5
Ruthven city	233	98	500	15.6	16	135	232	10.9	56	2	23.6
Independence township	15	8	550	10.0-	-	7	335	17.5	3	-	10.0-
Lost Island township	46	29	579	16.5	2	17	288	14.5	5	-	12.5
Nevada township	17	13	419	25.9	-	4	225	10.0-	10	-	24.2
Rush Lake township	132	50	493	14.3	4	82	219	12.0	30	-	16.3
Curlew city	13	2	250	12.5	-	11	139	16.6	2	-	10.0-
Mallard city	106	39	536	15.5	4	67	224	11.5	19	-	23.1
Silver Lake township	80	42	450	18.1	2	38	217	11.3	24	-	13.8
Ayrshire city	66	36	429	18.8	-	30	214	10.5	19	-	15.0
Vernon township	14	10	1 375	30.0	-	4	450	10.0-	-	-	-
Walnut township	336	200	544	17.6	19	136	189	10.0-	94	3	23.8
Graettinger city	295	171	526	16.7	17	124	190	10.2	83	3	25.4
West Bend township	293	115	661	17.2	12	178	248	11.7	38	1	21.0
West Bend city (part)	276	98	647	15.3	12	178	248	11.7	28	1	22.0
Plymouth County	5 326	3 034	822	19.2	521	2 292	267	10.7	1 707	41	21.1
America township	2 304	1 316	854	20.1	224	988	289	11.3	1 017	37	23.5
Le Mars city	2 213	1 261	856	20.2	218	952	295	11.8	1 017	37	23.5
Elgin township	84	41	681	22.8	16	43	192	10.0-	15	-	15.3
Struble city	20	10	750	20.0	3	10	230	10.0-	4	-	15.0
Elkhorn township	5	5	650	12.5	-	-	-	-	6	-	10.0-
Kingsley city (part)	-	-	-	-	-	-	-	-	-	-	-
Fredonia township	30	23	750	18.8	7	7	194	10.0-	8	-	10.0
Garfield township	403	194	758	20.6	29	209	272	10.7	92	-	20.3
Kingsley city (part)	382	183	755	21.0	29	199	269	10.6	88	-	20.9
Grant township	92	46	580	15.4	4	46	239	10.0-	23	-	10.8
Craig city	33	20	400	13.0	4	13	220	10.0-	6	-	22.5
Hancock township	58	52	877	15.8	5	6	450	10.0-	4	-	27.5
Henry township	18	11	738	21.9	-	7	375	50.0+	3	-	12.5
Hungerford township	403	277	984	18.7	66	126	260	10.0-	42	-	19.4
Hinton city	226	163	946	19.9	38	63	241	11.8	38	-	18.3
Johnson township	41	30	860	23.3	12	11	421	10.0-	-	-	-
Liberty township	29	15	930	17.8	3	14	225	21.5	6	-	22.5
Lincoln township	38	27	1 073	27.5	5	11	421	11.6	11	-	18.1
Marion township	153	68	783	19.2	3	85	249	11.2	10	-	10.0-
Oyens city	49	25	623	13.4	3	24	172	10.0-	2	-	10.0-
Remsen city (part)	65	18	875	18.5	-	47	266	10.0-	4	-	17.5
Meadow township	22	13	736	33.8	5	9	325	15.5	26	-	12.2
Perry township	150	105	1 399	18.6	15	45	263	10.0-	27	-	40.5
Plymouth township	274	140	734	16.6	20	134	253	10.0-	23	-	18.8
Merrill city	226	113	702	17.1	11	113	249	10.0-	23	-	18.8
Portland township	479	258	638	18.9	48	221	228	11.3	186	-	20.5
Akron city	439	234	628	19.2	41	205	225	11.5	171	-	21.9
Preston township	34	12	850	20.0	6	22	342	14.2	5	-	12.5
Remsen township	420	197	721	17.9	23	223	230	11.3	112	4	20.2
Remsen city (part)	399	187	713	17.4	21	212	221	11.1	105	4	20.8

Table 31. **Mortgage and Rental Cost Characteristics: 2000**—Con.

[Data based on a sample (except Tables 65-68). For information on confidentiality protection, coverage, sampling error, and nonsampling error, see Appendix G.
For location of definitions, see "How to Use This Census Report"]

State County County Subdivision Place	Specified owner-occupied housing units								Specified renter-occupied housing units paying cash rent		
		With a mortgage				Not mortgaged					
	Total	Total	Median selected monthly owner costs (dollars)	Median selected monthly owner costs as a percentage of household income in 1999	With a second mortgage or home equity loan or both	Total	Median selected monthly owner costs (dollars)	Median selected monthly owner costs as a percentage of household income in 1999	Total	With meals included in rent	Median gross rent as a percentage of household income in 1999
Plymouth County—Con.											
Sioux township	26	26	700	12.3	6	-	-	-	18	-	10.0-
Sioux City city (part)	-	-	-	-	-	-	-	-	-	-	-
Stanton township	53	31	881	22.1	-	22	275	14.3	20	-	26.2
Union township	27	16	943	12.5	-	11	325	11.1	15	-	14.2
Washington township	84	56	950	20.0	11	28	250	10.0-	23	-	16.3
Brunsville city	42	19	825	19.8	6	23	246	10.0-	9	-	19.5
Westfield township	99	75	658	17.0	13	24	230	20.0	15	-	26.3
Westfield city	40	24	533	22.5	2	16	193	12.5	15	-	26.3
Pocahontas County	2 378	1 023	563	17.0	147	1 355	205	10.0-	546	4	17.9
Bellville township	102	35	650	19.1	7	67	183	10.0-	25	-	22.1
Palmer city	74	23	450	18.9	6	51	167	10.0-	20	-	23.3
Cedar township	233	77	444	12.3	5	156	199	10.0-	57	4	20.2
Fonda city	212	63	469	12.3	5	149	196	10.0-	51	4	21.6
Center township	693	286	583	16.0	31	407	210	10.6	146	-	20.3
Pocahontas city	688	286	583	16.0	31	402	209	10.4	146	-	20.3
Colfax township	31	18	600	10.0-	3	13	213	11.3	12	-	11.7
Cummins township	84	23	383	18.8	1	61	186	10.0	16	-	14.4
Havelock city	67	18	356	14.2	1	49	177	10.4	10	-	17.5
Des Moines township	32	17	577	23.9	-	15	353	10.0-	-	-	-
Dover township	55	14	400	20.6	-	41	213	12.5	3	-	10.0-
Varina city	28	10	450	14.2	-	18	195	10.0-	3	-	10.0-
Garfield township	64	26	580	22.2	12	38	250	10.0-	7	-	10.0-
Gilmore City city (part)	26	9	590	15.5	4	17	184	11.6	-	-	-
Grant township	41	27	741	14.5	8	14	206	10.0-	-	-	-
Lake township	82	42	571	14.6	8	40	218	10.0-	21	-	13.5
Gilmore City city (part)	41	27	521	13.8	6	14	221	10.0-	15	-	22.5
Lincoln township	41	10	750	20.0	5	31	190	10.0-	10	-	12.5
Lizard township	44	34	600	36.8	2	10	192	10.0-	7	-	10.0-
Marshall township	29	9	1 525	50.0+	-	20	275	10.0-	17	-	11.3
Powhatan township	72	28	486	21.0	-	44	219	10.0-	9	-	23.8
Plover city	33	5	417	26.3	-	28	200	10.0-	8	-	32.5
Rolfe city	227	86	535	16.5	7	141	196	12.6	58	-	25.8
Roosevelt township	20	8	680	19.0	5	12	275	10.0-	6	-	12.5
Sherman township	23	15	770	18.8	5	8	350	10.0-	11	-	19.6
Swan Lake township	505	268	559	16.2	48	237	201	10.0-	141	-	17.2
Laurens city	488	263	553	16.0	48	225	205	10.0-	130	-	17.0
Polk County	91 507	68 939	1 007	20.2	16 315	22 568	333	10.8	45 228	1 070	23.9
Allen township	340	271	865	20.9	43	69	264	10.0-	25	-	10.2
Carlisle city (part)	16	8	750	17.5	-	8	225	10.0-	-	-	-
Des Moines city (part)	164	138	1 105	21.7	19	26	419	12.5	13	-	12.5
Beaver township	540	393	947	20.8	123	147	310	13.5	207	-	19.4
Mitchellville city (part)	430	310	934	20.2	87	120	299	13.3	179	-	19.5
Bloomfield township	6 107	4 472	856	20.3	975	1 635	302	11.3	3 436	-	24.3
Des Moines city (part)	5 958	4 354	847	20.5	958	1 604	300	11.1	3 430	-	24.2
West Des Moines city (part)	104	94	1 500	17.2	17	10	300	12.5	6	-	45.0
Camp township	306	244	1 084	20.0	52	62	292	10.8	59	-	20.8
Runnells city	97	72	744	17.5	14	25	278	12.7	40	-	19.0
Clay township	2 785	2 312	1 108	20.8	633	473	363	11.5	1 119	-	25.6
Altoona city (part)	2 518	2 119	1 088	20.4	567	399	357	10.8	1 093	-	26.0
Bondurant city (part)	12	2	1 375	17.5	2	10	367	11.7	-	-	-
Pleasant Hill city (part)	-	-	-	-	-	-	-	-	-	-	-
Crocker township	7 096	5 813	1 204	19.5	1 423	1 283	350	10.0-	2 480	-	23.3
Ankeny city (part)	6 187	5 110	1 189	19.4	1 192	1 077	351	10.0-	2 404	-	23.2
Polk City city (part)	-	-	-	-	-	-	-	-	-	-	-
Saylorville CDP (part)	476	330	1 284	19.8	118	146	344	10.0-	66	-	31.0
Delaware township	1 361	953	837	17.8	188	408	287	11.7	184	-	25.9
Altoona city (part)	-	-	-	-	-	-	-	-	-	-	-
Ankeny city (part)	-	-	-	-	-	-	-	-	-	-	-
Des Moines city (part)	124	108	1 071	17.4	16	16	175	10.0-	14	-	28.5
Pleasant Hill city (part)	122	114	1 833	16.1	17	8	325	10.0-	-	-	-
Saylorville CDP (part)	-	-	-	-	-	-	-	-	-	-	-
Des Moines township	23 970	17 094	901	20.9	3 911	6 876	331	11.7	15 882	479	24.4
Des Moines city (part)	23 970	17 094	901	20.9	3 911	6 876	331	11.7	15 882	479	24.4
Douglas township	510	405	1 035	22.2	37	105	413	12.7	463	29	26.2
Ankeny city (part)	183	135	831	23.5	-	48	433	15.0	449	29	26.1
Bondurant city (part)	53	47	938	15.6	17	6	288	11.3	6	-	21.3
Saylorville CDP (part)	-	-	-	-	-	-	-	-	-	-	-
Elkhart township	148	100	889	19.0	11	48	310	11.8	62	-	20.6
Elkhart city	60	26	740	16.7	2	34	279	13.6	44	-	22.3
Four Mile township	1 754	1 374	1 131	19.0	327	380	363	10.0-	439	-	27.0
Pleasant Hill city (part)	1 234	985	1 064	19.1	219	249	364	10.0-	396	-	24.0
Franklin township	738	613	1 027	22.5	164	125	359	10.0-	99	2	26.4
Bondurant city (part)	462	397	899	21.1	99	65	343	10.0-	94	2	25.8
Jefferson township	1 257	1 105	1 224	20.6	403	152	386	10.0-	184	-	21.4
Grimes city (part)	611	569	1 065	21.1	152	42	334	10.0-	161	-	21.4
Johnston city (part)	226	211	2 117	22.8	89	15	494	10.0-	23	-	21.4
Lee township	15 194	10 743	788	21.1	2 298	4 451	289	12.5	7 185	91	25.6
Des Moines city (part)	15 194	10 743	788	21.1	2 298	4 451	289	12.5	7 185	91	25.6
Lincoln township	254	209	1 053	21.5	34	45	322	10.0-	40	-	14.7
Alleman city	127	107	1 139	21.5	24	20	333	10.0-	11	-	16.3
Sheldahl city (part)	45	32	767	16.3	8	13	255	10.0-	-	-	-
Madison township	633	564	1 070	19.6	175	69	302	10.0-	167	-	21.1
Polk City city (part)	626	558	1 065	19.5	175	68	300	10.0-	154	-	20.8
Saylor township	1 503	905	891	20.2	148	598	284	10.0-	434	-	24.3
Des Moines city (part)	15	7	750	17.5	-	8	225	12.5	-	-	-
Saylorville CDP (part)	513	323	1 145	18.9	92	190	331	10.0-	44	-	18.5
Saylorville Reservoir UT	34	21	1 675	16.9	7	13	286	12.5	-	-	-

Table 31. **Mortgage and Rental Cost Characteristics: 2000**—Con.

[Data based on a sample (except Tables 65-68). For information on confidentiality protection, coverage, sampling error, and nonsampling error, see Appendix G.
For location of definitions, see "How to Use This Census Report"]

State County County Subdivision Place	Specified owner-occupied housing units								Specified renter-occupied housing units paying cash rent		
		With a mortgage				Not mortgaged					
	Total	Total	Median selected monthly owner costs (dollars)	Median selected monthly owner costs as a percentage of household income in 1999	With a second mortgage or home equity loan or both	Total	Median selected monthly owner costs (dollars)	Median selected monthly owner costs as a percentage of household income in 1999	Total	With meals included in rent	Median gross rent as a percentage of household income in 1999
Polk County—Con.											
Saylorville Reservoir UT—Con.											
Johnston city (part)	-	-	-	-	-	-	-	-	-	-	-
Polk City city (part)	2	2	1 125	12.5	2	-	-	-	-	-	-
Union township	39	34	967	25.6	13	5	369	11.9	-	-	-
Sheldahl city (part)	6	5	817	30.8	3	1	175	10.0-	-	-	-
Walnut township	15 585	12 244	1 268	19.5	3 176	3 341	404	10.0-	8 966	200	22.3
Clive city (part)	2 654	2 201	1 474	17.3	622	453	414	10.0-	1 081	-	23.0
Des Moines city (part)	170	109	1 013	19.2	42	61	375	10.9	150	-	22.9
Urbandale city (part)	1 092	799	1 290	21.7	167	293	434	10.0-	794	-	24.2
West Des Moines city (part)	10 095	8 163	1 237	19.8	2 098	1 932	401	10.0-	6 519	200	22.0
Windsor Heights city	1 566	964	1 072	20.6	239	602	402	10.0-	396	-	19.6
Washington township	95	58	1 042	21.4	14	37	319	10.8	7	-	14.4
Webster township	11 258	9 012	1 199	19.4	2 160	2 246	367	10.0-	3 790	269	24.3
Des Moines city (part)	1 326	1 040	1 111	19.6	269	286	400	10.0-	967	-	23.0
Grimes city (part)	508	430	1 194	20.4	91	78	372	10.0-	204	-	26.3
Johnston city (part)	2 098	1 676	1 463	18.5	443	422	417	10.0-	804	121	26.8
Urbandale city (part)	7 102	5 704	1 163	19.6	1 318	1 398	353	10.0-	1 755	148	23.6
Pottawattamie County	20 339	13 544	825	19.6	3 265	6 795	282	10.8	9 013	166	24.1
Belknap township	469	234	744	18.8	31	235	263	11.8	117	-	21.4
Oakland city (part)	464	229	739	18.6	31	235	263	11.8	109	-	21.4
Boomer township	112	55	975	14.8	6	57	325	10.0-	13	-	10.0-
Carson township	233	113	731	17.1	26	120	295	13.5	44	-	20.8
Carson city	217	111	725	16.9	26	106	317	14.4	37	-	23.8
Center township	40	33	1 298	28.1	11	7	325	12.5	8	-	18.3
Oakland city (part)	-	-	-	-	-	-	-	-	-	-	-
Crescent township	267	184	1 011	18.8	59	83	326	10.0-	36	-	15.9
Crescent city	160	113	926	17.6	32	47	254	10.0-	12	-	17.5
Garner township	1 136	908	1 178	19.7	250	228	342	10.0-	268	-	24.6
Council Bluffs city (part)	420	349	1 217	19.3	90	71	427	10.0-	249	-	23.2
Grove township	16	5	1 125	27.5	-	11	325	15.4	-	-	-
Hardin township	206	168	1 145	22.1	14	38	321	10.5	37	-	12.9
McClelland city	31	23	790	18.2	4	8	267	13.8	13	-	14.1
Hazel Dell township	176	141	1 029	19.8	39	35	320	11.7	36	-	18.2
James township	24	12	1 275	35.0	-	12	363	12.5	5	-	10.0-
Kane township	12 663	8 402	765	19.7	2 056	4 261	274	11.5	7 139	166	25.1
Carter Lake city	871	586	750	21.0	194	285	249	10.0-	162	-	23.0
Council Bluffs city (part)	11 792	7 816	766	19.6	1 862	3 976	276	11.6	6 977	166	25.2
Keg Creek township	155	97	930	18.3	38	58	319	13.6	24	-	21.5
Treynor city (part)	84	53	831	18.8	21	31	275	12.3	16	-	19.2
Knox township	509	257	752	18.3	24	252	275	10.0-	146	-	16.5
Avoca city	480	233	749	17.9	24	247	277	10.0-	138	-	16.7
Lake township	290	217	1 046	18.8	63	73	309	10.0-	54	-	18.2
Council Bluffs city (part)	22	22	1 125	21.1	14	-	-	-	18	-	15.5
Layton township	249	134	697	17.9	10	115	284	11.8	62	-	17.9
Walnut city	226	119	690	17.8	8	107	278	11.7	55	-	18.7
Lewis township	2 270	1 584	916	19.4	417	686	294	10.0-	593	-	19.5
Council Bluffs city (part)	1 034	776	814	20.1	143	258	309	10.0-	474	-	20.9
Lincoln township	12	8	800	26.7	7	4	450	12.5	13	-	10.0-
Macedonia township	116	65	756	20.4	10	51	284	10.3	38	-	17.9
Macedonia city	88	47	719	19.3	10	41	261	10.0-	29	-	18.2
Minden township	239	166	900	18.9	28	73	289	11.5	39	-	16.1
Minden city	172	111	781	19.1	14	61	285	11.3	35	-	16.5
Neola city (part)	2	2	650	12.5	-	-	-	-	2	-	17.5
Neola township	305	194	786	18.7	47	111	256	10.0-	80	-	21.6
Neola city (part)	252	150	764	18.4	30	102	253	10.0-	80	-	21.6
Norwalk township	293	200	1 056	19.7	44	93	290	10.3	84	-	26.8
Underwood city	178	117	961	20.7	27	61	310	11.9	62	-	27.7
Pleasant township	17	15	963	25.6	2	2	650	12.5	10	-	26.3
Shelby city (part)	-	-	-	-	-	-	-	-	-	-	-
Rockford township	129	103	990	21.8	19	26	228	10.0-	10	-	15.0
Silver Creek township	241	162	1 092	20.8	45	79	310	10.0-	68	-	23.6
Treynor city (part)	191	119	1 071	19.1	38	72	319	10.0-	50	-	20.0
Valley township	78	27	842	17.0	4	51	238	10.0-	26	-	22.5
Hancock city	65	22	800	18.2	4	43	228	10.0-	11	-	25.6
Washington township	40	26	1 250	25.0	8	14	422	12.0	8	-	17.5
Waveland township	25	18	871	22.5	7	7	225	10.0-	11	-	12.5
Wright township	17	4	750	12.5	-	13	325	10.0-	23	-	20.4
York township	12	12	1 063	32.5	-	-	-	-	21	-	14.7
Poweshiek County	3 985	2 377	791	18.9	437	1 608	261	10.0-	1 788	18	20.8
Bear Creek township	412	238	698	19.9	24	174	277	10.0-	165	-	20.3
Brooklyn city	358	202	694	19.6	23	156	271	10.0-	156	-	19.8
Chester township	42	26	660	17.5	-	16	225	10.0-	-	-	-
Deep River township	103	69	575	16.5	11	34	206	12.1	22	-	27.2
Deep River city	87	59	497	16.0	9	28	200	12.0	22	-	27.2
Grant township	59	44	769	14.4	5	15	325	12.5	26	-	16.0
Grinnell city	2 020	1 178	853	18.2	288	842	283	10.0-	1 184	18	21.9
Jackson township	377	214	674	17.8	23	163	241	10.0-	210	-	19.1
Barnes City city (part)	-	-	-	-	-	-	-	-	-	-	-
Montezuma city	333	198	670	17.9	21	135	235	10.0-	195	-	19.8
Jefferson township	66	34	720	20.8	9	32	200	10.7	9	-	12.5
Hartwick city	31	12	640	21.7	-	19	191	10.0-	2	-	12.5
Lincoln township	51	31	471	18.0	-	20	210	10.0	12	-	10.0-
Guernsey city	21	9	583	14.2	-	12	217	10.0	3	-	17.5
Madison township	213	153	654	18.3	13	60	221	10.0-	18	-	50.0+
Malcom township	134	74	708	22.9	12	60	219	10.0-	42	-	26.4
Malcom city	86	46	613	18.2	5	40	225	10.0-	33	-	28.2
Pleasant township	47	40	800	22.5	-	7	325	10.0-	13	-	15.4

Table 31. **Mortgage and Rental Cost Characteristics: 2000**—Con.

[Data based on a sample (except Tables 65-68). For information on confidentiality protection, coverage, sampling error, and nonsampling error, see Appendix G.
For location of definitions, see "How to Use This Census Report"]

State County County Subdivision Place	Specified owner-occupied housing units								Specified renter-occupied housing units paying cash rent		
		With a mortgage				Not mortgaged					
	Total	Total	Median selected monthly owner costs (dollars)	Median selected monthly owner costs as a percentage of household income in 1999	With a second mortgage or home equity loan or both	Total	Median selected monthly owner costs (dollars)	Median selected monthly owner costs as a percentage of household income in 1999	Total	With meals included in rent	Median gross rent as a percentage of household income in 1999
Poweshiek County—Con.											
Scott township	18	18	1 042	15.8	6	-	-	-	11	-	10.4
Sheridan township	39	17	1 073	50.0+	7	22	360	10.0-	5	-	17.5
Sugar Creek township	61	36	600	24.5	11	25	190	10.0-	26	-	14.3
Searsboro city	44	23	563	22.5	3	21	197	11.9	16	-	18.0
Union township	213	151	813	22.0	15	62	279	10.0-	9	-	12.5
Warren township	65	21	850	25.8	1	44	265	10.0-	18	-	21.4
Victor city (part)	31	13	775	19.4	1	18	256	10.0-	8	-	22.5
Washington township	65	33	848	23.5	12	32	255	10.0-	18	-	10.0-
Ringgold County	978	362	656	18.2	56	616	241	10.7	367	-	24.9
Athens township	98	34	522	15.8	6	64	225	11.6	45	-	23.8
Kellerton city	79	32	511	15.0	6	47	193	10.9	43	-	24.4
Benton township	10	6	625	27.5	-	4	167	10.0-	3	-	22.5
Maloy city	4	-	-	-	-	4	167	10.0-	-	-	-
Clinton township	46	14	614	15.0	-	32	128	10.0-	-	-	-
Redding city	26	7	417	12.5	-	19	163	14.5	-	-	-
Grant township	10	2	950	37.5	-	8	275	10.0-	8	-	31.7
Clearfield city (part)	2	2	950	37.5	-	-	-	-	-	-	-
Jefferson township	25	15	570	16.9	-	10	325	11.7	3	-	12.5
Diagonal city (part)	13	9	510	20.8	-	4	150	10.0-	3	-	12.5
Shannon City city (part)	5	2	850	12.5	-	3	375	12.5	-	-	-
Liberty township	-	-	-	-	-	-	-	-	-	-	-
Lincoln township	8	2	550	12.5	-	6	550	12.5	8	-	25.0
Lotts Creek township	6	-	-	-	-	6	650	50.0+	-	-	-
Middle Fork township	13	-	-	-	-	13	304	10.0-	-	-	-
Monroe township	5	-	-	-	-	5	175	12.5	3	-	17.5
Beaconsfield city (part)	2	-	-	-	-	2	550	50.0+	-	-	-
Mount Ayr city	465	190	690	18.3	31	275	244	11.3	225	-	25.2
Poe township	9	2	750	27.5	-	7	225	32.5	6	-	32.5
Rice township	17	6	550	16.3	2	11	313	10.0-	6	-	26.3
Delphos city	5	2	450	10.0-	-	3	188	10.0-	-	-	-
Riley township	5	3	450	17.5	-	2	100-	-	-	-	-
Tingley township	50	14	480	18.8	-	36	221	11.4	31	-	27.9
Tingley city	50	14	480	18.8	-	36	221	11.4	24	-	41.1
Union township	120	45	925	28.8	12	75	310	10.0-	3	-	22.5
Beaconsfield city (part)	-	-	-	-	-	-	-	-	-	-	-
Ellston city	19	3	550	45.0	-	16	225	10.0-	-	-	-
Washington township	79	25	425	18.0	5	54	173	10.1	19	-	23.8
Diagonal city (part)	74	25	425	18.0	5	49	163	10.0	19	-	23.8
Waubonsie township	12	4	450	15.0	-	8	217	15.0	7	-	10.0-
Benton city	10	4	450	15.0	-	6	213	16.3	2	-	10.0-
Sac County	2 893	1 304	545	17.9	140	1 589	228	10.0-	810	44	20.2
Boyer Valley township	219	120	550	20.3	23	99	237	10.3	67	-	17.5
Early city	182	96	485	16.7	18	86	235	11.4	54	-	21.7
Cedar township	104	37	419	14.6	3	67	235	10.0-	50	-	14.2
Lytton city (part)	70	24	413	14.5	3	46	207	10.5	33	-	14.0
Clinton township	17	13	1 396	29.4	-	4	200	10.0-	7	-	10.0-
Cook township	12	9	875	30.8	4	3	175	10.0-	13	-	12.3
Coon Valley township	26	8	1 300	21.0	5	18	213	10.0-	7	-	10.0-
Delaware township	70	29	477	18.6	4	41	245	10.0-	5	-	37.5
Nemaha city	41	17	459	19.5	4	24	225	10.0	-	-	-
Douglas township	28	19	708	14.8	-	9	195	10.0-	-	-	-
Eden township	27	18	800	15.0	5	9	345	14.5	12	-	10.0-
Eureka township	283	132	514	15.8	9	151	222	10.0-	44	-	17.3
Schaller city	248	110	515	16.3	9	138	213	10.0-	39	-	18.3
Jackson township	774	345	519	17.9	24	429	222	10.0-	286	41	21.9
Sac City city	733	312	516	17.0	24	421	224	10.0-	276	31	22.6
Levey township	193	93	523	15.5	10	100	209	10.0-	36	-	23.3
Wall Lake city (part)	173	81	494	15.3	10	92	200	10.0-	31	-	22.5
Richland township	379	171	515	16.9	18	208	228	10.0-	76	-	22.3
Odebolt city	362	162	500	16.1	16	200	227	10.1	68	-	23.9
Sac township	137	52	629	20.0	14	85	260	10.0-	26	-	14.2
Auburn city	105	36	579	19.4	10	69	244	10.0-	18	-	13.8
Viola township	157	74	563	17.0	3	83	229	10.1	25	3	25.6
Wall Lake city (part)	87	44	556	16.9	-	43	225	10.0-	6	3	32.5
Wall Lake township	446	180	574	20.9	16	266	228	10.0-	145	-	22.7
Lake View city	383	159	567	21.0	16	224	228	10.0-	135	-	23.1
Wheeler township	21	4	700	25.0	2	17	315	16.3	11	-	18.8
Scott County	38 874	27 963	898	19.2	7 023	10 911	282	10.0-	17 588	367	24.5
Allens Grove township	284	186	893	19.5	67	98	286	10.0-	40	-	19.5
Dixon city (part)	35	20	640	18.1	2	15	289	10.0-	10	-	16.0
Donahue city	100	78	850	17.0	16	22	260	11.3	1	-	37.5
Blue Grass township	842	577	895	18.0	174	265	288	10.0-	197	-	17.1
Blue Grass city (part)	205	145	816	18.4	40	60	304	10.0-	41	-	14.3
Walcott city (part)	342	214	894	18.9	75	128	300	10.0-	126	-	18.3
Buffalo township	1 301	983	1 047	18.6	278	318	268	10.0-	168	-	20.5
Blue Grass city (part)	148	105	871	18.3	31	43	290	10.4	21	-	27.9
Buffalo city	347	220	762	16.4	47	127	240	10.0-	118	-	20.0
Butler township	786	677	967	18.9	173	109	305	10.0-	343	-	20.9
McCausland city	90	62	723	23.0	14	28	267	13.3	12	-	13.0
Park View CDP	479	432	1 026	20.5	131	47	286	10.0-	277	-	20.8
Cleona township	76	47	1 051	18.2	10	29	306	11.5	30	-	22.5
Durant city (part)	21	15	1 054	16.9	2	6	338	17.5	17	-	24.6
Walcott city (part)	-	-	-	-	-	-	-	-	-	-	-
Davenport city	22 959	16 023	809	19.1	3 987	6 936	277	10.0-	13 234	210	25.6
Hickory Grove township	127	79	981	19.6	31	48	321	10.0-	15	-	13.1
Maysville city	50	37	875	16.9	10	13	295	10.0-	3	-	50.0+

Table 31. **Mortgage and Rental Cost Characteristics: 2000**—Con.

[Data based on a sample (except Tables 65-68). For information on confidentiality protection, coverage, sampling error, and nonsampling error, see Appendix G.
For location of definitions, see "How to Use This Census Report"]

State County County Subdivision Place	Specified owner-occupied housing units								Specified renter-occupied housing units paying cash rent		
		With a mortgage				Not mortgaged					
	Total	Total	Median selected monthly owner costs (dollars)	Median selected monthly owner costs as a percentage of household income in 1999	With a second mortgage or home equity loan or both	Total	Median selected monthly owner costs (dollars)	Median selected monthly owner costs as a percentage of household income in 1999	Total	With meals included in rent	Median gross rent as a percentage of household income in 1999
Scott County—Con.											
Hickory Grove township—Con.											
Walcott city (part)	1	1	550	50.0+	-	-	-	-	-	-	-
Le Claire township	1 262	859	909	18.9	194	403	275	10.0-	241	-	22.4
Le Claire city	828	573	850	19.8	144	255	284	10.1	218	-	22.3
Liberty township	146	94	881	21.6	26	52	253	10.0-	26	-	13.9
Dixon city (part)	34	17	869	29.4	6	17	246	10.0-	12	-	37.5
New Liberty city	28	14	575	17.5	2	14	225	10.0-	9	-	11.8
Lincoln township	91	73	646	13.9	9	18	325	32.5	24	-	11.0
Pleasant Valley township	9 176	6 946	1 082	19.5	1 739	2 230	297	10.0-	2 848	157	23.3
Bettendorf city	8 657	6 603	1 083	19.5	1 662	2 054	297	10.0-	2 760	157	23.4
Panorama Park city	41	24	900	22.7	3	17	222	12.2	12	-	15.0
Riverdale city	130	66	1 075	17.9	27	64	290	10.0	63	-	22.4
Princeton township	341	225	894	21.3	78	116	286	10.0-	79	-	23.6
Princeton city	262	181	888	20.9	55	81	268	10.0-	50	-	24.3
Sheridan township	1 157	941	1 086	19.6	216	216	276	10.0-	319	-	14.5
Eldridge city	1 075	860	1 107	20.0	199	215	276	10.0-	319	-	14.5
Winfield township	326	253	1 031	21.2	41	73	299	10.0-	24	-	22.5
Long Grove city	192	153	1 034	19.3	38	39	304	10.0-	4	-	22.5
Shelby County	3 003	1 504	703	19.0	245	1 499	245	10.0-	862	-	21.2
Cass township	111	42	700	17.5	10	69	264	14.6	22	-	12.5
Portsmouth city	77	28	586	20.7	6	49	308	15.0	13	-	23.8
Center township	75	60	967	16.9	5	15	388	10.0-	17	-	12.9
Clay township	219	107	690	19.9	26	112	242	10.0-	45	-	19.4
Elk Horn city	191	89	675	19.4	19	102	240	10.0-	35	-	26.3
Douglas township	45	23	561	14.7	-	22	235	10.0-	17	-	27.5
Kirkman city	24	16	544	13.3	-	8	200	10.0	8	-	13.3
Fairview township	28	15	850	21.3	-	13	233	35.5	22	-	15.0
Greeley township	48	22	750	26.3	-	26	225	10.0-	3	-	12.5
Irwin city (part)	8	-	-	-	-	8	275	10.0	-	-	-
Grove township	16	-	-	-	-	16	267	10.0-	-	-	-
Harlan city	1 419	768	716	19.2	143	651	257	10.0-	510	-	24.2
Jackson township	46	17	793	19.5	7	29	220	10.0-	6	-	12.5
Jefferson township	151	73	594	19.1	11	78	216	11.9	31	-	14.7
Irwin city (part)	109	48	483	18.0	8	61	209	10.5	27	-	13.4
Lincoln township	47	40	687	17.8	-	7	550	12.5	19	-	11.6
Monroe township	35	23	836	21.5	5	12	350	22.5	5	-	19.2
Polk township	28	12	633	16.7	-	16	250	10.0-	8	-	12.5
Shelby township	246	123	636	18.0	18	123	211	11.0	52	-	17.5
Shelby city (part)	195	110	639	17.8	18	85	189	10.9	44	-	19.4
Tennant city	20	6	525	18.8	-	14	263	10.0-	-	-	-
Union township	211	86	680	20.0	6	125	230	10.0-	64	-	16.7
Defiance city	95	28	700	22.2	5	67	210	10.0-	19	-	17.9
Earling city (part)	71	23	693	18.8	1	48	255	10.6	15	-	11.3
Washington township	107	37	686	23.6	11	70	238	10.0-	6	-	12.5
Panama city	79	28	645	21.1	6	51	234	10.0-	6	-	12.5
Westphalia township	171	56	638	18.7	3	115	274	12.5	35	-	10.0-
Earling city (part)	61	27	570	18.4	-	34	255	11.9	17	-	10.0-
Westphalia city	52	19	588	13.5	3	33	202	10.0-	11	-	21.9
Sioux County	6 604	3 617	764	19.1	741	2 987	260	10.0-	1 650	18	21.2
Buncombe township	563	282	687	16.8	35	281	245	10.7	147	-	19.1
Hawarden city (part)	550	282	687	16.8	35	268	245	10.7	147	-	19.1
Capel township	69	46	588	17.5	-	23	311	11.1	7	-	12.5
Center township	26	26	967	31.6	10	-	-	-	-	-	-
Eagle township	36	30	867	21.5	12	6	375	12.5	12	-	17.5
East Orange township	118	47	558	17.5	20	71	192	10.0-	18	2	47.5
Granville city	101	45	558	17.5	20	56	197	10.0-	12	2	32.5
Floyd township	273	161	582	17.3	15	112	235	10.0-	46	-	21.9
Hospers city	211	115	623	16.9	15	96	236	10.0-	40	-	23.8
Garfield township	32	26	850	20.0	13	6	225	32.5	7	-	27.5
Grant township	80	40	555	17.9	2	40	217	10.8	42	-	25.0
Matlock city	27	21	577	19.6	2	6	275	10.0-	3	-	22.5
Sheldon city (part)	5	-	-	-	-	5	225	17.5	33	-	27.5
Holland township	1 286	734	811	19.3	204	552	275	10.0-	331	-	22.7
Orange City city (part)	1 193	672	793	19.2	173	521	276	10.0-	319	-	22.0
Lincoln township	562	293	753	21.0	54	269	272	10.0-	90	-	23.9
Hull city	496	247	689	19.5	41	249	271	10.0-	90	-	23.9
Logan township	191	105	489	16.6	12	86	183	12.9	74	-	20.9
Chatsworth city	27	14	500	32.5	-	13	169	15.4	1	-	10.0-
Hawarden city (part)	157	84	479	15.6	12	73	185	12.6	67	-	21.2
Lynn township	54	31	842	24.1	-	23	198	14.6	-	-	-
Nassau township	394	216	714	20.1	33	178	255	10.0-	112	-	17.6
Alton city	299	153	698	19.2	17	146	241	10.0-	86	-	16.7
Orange City city (part)	23	17	958	17.9	6	6	275	10.0-	13	-	15.4
Plato township	83	59	856	30.9	-	24	429	10.0-	18	-	12.5
Reading township	223	91	781	19.7	2	132	235	10.0	40	-	14.5
Ireton city	186	63	683	16.6	2	123	230	10.7	31	-	19.4
Rock township	853	430	743	18.4	87	423	267	10.0-	214	-	22.2
Rock Valley city	726	353	722	18.1	69	373	267	10.0-	206	-	21.6
Settlers township	-	-	-	-	-	-	-	-	6	-	17.5
Sheridan township	249	109	615	16.6	9	140	247	10.0-	43	1	17.5
Boyden city	202	98	604	15.6	9	104	243	10.0-	37	1	14.8
Sherman township	94	32	471	16.1	3	62	228	10.0-	11	-	16.3
Maurice city	74	27	454	14.5	3	47	208	10.0-	11	-	16.3
Sioux township	27	27	781	29.1	-	-	-	-	5	-	10.0-
Washington township	18	-	-	-	-	18	225	10.0-	-	-	-
Welcome township	261	185	819	17.9	46	76	300	11.7	113	-	18.6

Table 31. **Mortgage and Rental Cost Characteristics: 2000**—Con.

[Data based on a sample (except Tables 65-68). For information on confidentiality protection, coverage, sampling error, and nonsampling error, see Appendix G.
For location of definitions, see "How to Use This Census Report"]

State County County Subdivision Place	Specified owner-occupied housing units								Specified renter-occupied housing units paying cash rent		
		With a mortgage				Not mortgaged					
	Total	Total	Median selected monthly owner costs (dollars)	Median selected monthly owner costs as a percentage of household income in 1999	With a second mortgage or home equity loan or both	Total	Median selected monthly owner costs (dollars)	Median selected monthly owner costs as a percentage of household income in 1999	Total	With meals included in rent	Median gross rent as a percentage of household income in 1999
Sioux County—Con.											
Welcome township—Con.											
Sioux Center city (part)	143	100	871	19.5	24	43	371	12.5	83	-	22.3
West Branch township	1 112	647	861	20.4	184	465	279	10.0-	314	15	24.1
Sioux Center city (part)	1 055	602	847	19.7	154	453	276	10.0-	302	15	24.7
Story County	13 911	9 922	1 003	19.6	2 354	3 989	325	10.0-	11 791	34	28.3
Collins township	202	109	793	18.8	5	93	294	10.0-	58	-	19.4
Collins city	143	72	662	17.3	5	71	273	10.0-	51	-	20.7
Franklin township	4 422	3 072	1 171	20.3	768	1 350	347	10.0-	2 639	5	26.4
Ames city (part)	3 719	2 512	1 156	20.3	607	1 207	344	10.0-	2 523	5	26.9
Gilbert city	228	198	1 064	18.5	73	30	282	11.8	87	-	22.8
Grant township	207	156	1 116	18.9	34	51	444	13.3	29	-	22.5
Ames city (part)	8	8	650	12.5	-	-	-	-	-	-	-
Nevada city (part)	91	70	1 016	16.0	13	21	295	10.0-	7	-	22.5
Howard township	533	388	919	19.7	110	145	323	10.4	70	-	21.0
Roland city	391	297	885	20.1	83	94	305	12.4	53	-	18.8
Story City city (part)	38	30	1 000	27.3	7	8	375	10.0-	8	-	22.5
Indian Creek township	326	199	848	19.4	49	127	299	10.0-	104	-	20.6
Maxwell city	234	138	847	18.3	31	96	308	10.6	59	-	19.8
Lafayette township	814	532	788	19.7	117	282	272	10.0-	444	-	22.3
Story City city (part)	743	485	783	19.2	90	258	268	10.0-	419	-	22.3
Lincoln township	203	115	723	17.9	19	88	242	10.0-	56	-	23.1
Zearing city	167	98	692	17.0	19	69	241	10.0-	37	-	27.1
Milford township	131	85	1 141	17.6	8	46	378	10.0-	11	-	10.0-
Ames city (part)	-	-	-	-	-	-	-	-	-	-	-
Nevada township	1 614	1 260	856	19.3	359	354	326	10.0	733	6	20.1
Nevada city (part)	1 440	1 104	826	18.9	313	336	323	10.0-	727	6	20.0
New Albany township	315	221	759	19.6	42	94	281	10.3	68	-	19.2
Colo city	261	167	706	18.1	36	94	281	10.3	54	-	23.1
Palestine township	1 045	776	984	18.4	196	269	356	10.7	375	-	19.5
Huxley city	499	385	1 003	18.7	93	114	368	10.8	222	-	23.5
Kelley city (part)	30	22	983	21.9	5	8	300	10.0	2	-	12.5
Sheldahl city (part)	36	26	688	15.8	2	10	238	11.3	2	-	22.5
Slater city	345	234	905	18.1	59	111	344	10.7	102	-	18.5
Richland township	72	51	735	23.4	-	21	313	16.3	11	-	40.8
Sherman township	29	17	817	32.5	3	12	238	12.5	7	-	14.4
Union township	266	191	847	20.3	30	75	264	11.8	53	-	27.2
Cambridge city	230	169	829	19.4	21	61	258	12.9	34	-	28.1
Warren township	114	54	783	17.3	11	60	273	10.0-	45	-	16.3
McCallsburg city	88	43	725	17.5	10	45	256	10.0-	29	-	14.5
Washington township	3 618	2 696	1 020	19.5	603	922	326	10.0-	7 088	23	32.6
Ames city (part)	3 420	2 558	1 004	19.5	558	862	321	10.0-	6 998	23	32.9
Kelley city (part)	42	33	930	19.5	10	9	263	10.0-	27	-	18.5
Tama County	4 022	2 092	710	18.3	424	1 930	268	11.1	1 175	27	19.8
Buckingham township	64	47	702	17.5	13	17	379	10.0-	8	-	27.5
Carlton township	225	132	697	18.9	24	93	251	10.1	54	-	20.9
Garwin city	182	111	684	19.1	21	71	249	10.5	35	-	19.1
Carroll township	31	14	700	17.5	-	17	229	11.1	12	-	16.3
Clark township	436	260	782	19.1	65	176	257	10.0-	88	-	20.6
Dysart city	387	219	722	18.3	47	168	255	10.0-	86	-	21.1
Columbia township	47	18	767	14.1	13	29	313	17.9	7	-	12.5
Crystal township	33	18	822	18.3	4	15	294	10.0-	8	-	15.0
Geneseo township	84	60	1 292	16.3	6	24	250	10.0	28	-	27.0
Grant township	59	28	550	30.0	4	31	256	11.4	10	-	16.7
Highland township	29	17	663	33.2	4	12	293	20.7	-	-	-
Howard township	4	4	450	12.5	-	-	-	-	11	-	12.5
Indian Village township	237	84	720	19.7	14	153	251	11.3	46	-	14.4
Le Grand city (part)	-	-	-	-	-	-	-	-	-	-	-
Montour city	75	30	600	17.2	4	45	261	10.0-	21	-	12.5
Lincoln township	91	29	613	20.7	-	62	208	10.0-	27	-	16.1
Lincoln city	61	15	510	13.1	-	46	184	10.0-	11	-	19.4
Oneida township	99	44	515	17.9	12	55	191	10.0-	8	-	10.0
Clutier city	88	36	482	16.4	10	52	188	10.4	8	-	10.0
Otter Creek township	50	32	467	10.0-	6	18	318	10.0-	6	-	22.5
Perry township	524	254	636	18.9	41	270	246	11.8	134	-	19.2
Traer city	497	246	620	18.5	36	251	244	11.8	117	-	19.0
Richland township	22	6	1 375	27.5	-	16	400	21.7	-	-	-
Salt Creek township	109	65	710	22.0	18	44	219	10.0-	14	-	37.5
Chelsea city	71	35	650	21.4	5	36	225	11.0	14	-	37.5
Spring Creek township	390	207	638	15.7	23	183	269	12.0	79	6	19.3
Gladbrook city	323	168	609	14.7	18	155	264	11.7	57	6	22.7
Tama township	713	358	730	17.7	89	355	280	11.9	291	-	23.3
Tama city	658	342	734	17.6	89	316	283	11.9	286	-	22.9
Toledo township	675	345	737	18.2	75	330	291	12.3	325	21	20.8
Toledo city	543	301	756	18.2	70	242	308	12.2	316	21	20.6
York township	100	70	610	17.4	13	30	264	10.3	19	-	12.8
Elberon city	63	37	736	21.4	10	26	279	11.4	11	-	16.3
Vining city	19	15	621	10.0-	3	4	200	10.0-	6	-	11.3
Taylor County	1 452	582	568	17.2	83	870	215	10.4	460	2	19.0
Bedford township	502	188	575	16.5	35	314	235	11.6	142	-	20.6
Bedford city	496	188	575	16.5	35	308	233	11.5	140	-	20.9
Benton township	-	-	-	-	-	-	-	-	6	-	12.5
Clayton township	6	-	-	-	-	6	375	12.5	12	-	10.0-
Dallas township	176	101	582	16.2	15	75	214	11.6	35	-	25.6
New Market city	153	84	557	15.9	12	69	214	12.2	33	-	26.9
Gay township	14	7	550	27.5	-	7	275	12.5	9	-	11.8
Grant township	110	29	465	13.8	2	81	178	10.0-	37	-	18.4

Table 31. **Mortgage and Rental Cost Characteristics: 2000**—Con.

[Data based on a sample (except Tables 65-68). For information on confidentiality protection, coverage, sampling error, and nonsampling error, see Appendix G.
For location of definitions, see "How to Use This Census Report"]

State County County Subdivision Place	Specified owner-occupied housing units								Specified renter-occupied housing units paying cash rent		
		With a mortgage				Not mortgaged					
	Total	Total	Median selected monthly owner costs (dollars)	Median selected monthly owner costs as a percentage of household income in 1999	With a second mortgage or home equity loan or both	Total	Median selected monthly owner costs (dollars)	Median selected monthly owner costs as a percentage of household income in 1999	Total	With meals included in rent	Median gross rent as a percentage of household income in 1999
Taylor County—Con.											
Grant township—Con.											
Clearfield city (part)	101	22	430	12.9	2	79	177	10.0-	37	-	18.4
Grove township	22	9	825	16.3	-	13	264	10.0-	2	-	22.5
Holt township	6	4	650	22.5	-	2	275	12.5	10	-	14.2
Jackson township	9	-	-	-	-	9	650	12.5	-	-	-
Jefferson township	56	12	375	14.3	3	44	155	10.0-	26	-	33.8
Athelstan city	5	-	-	-	-	5	125	17.5	2	-	32.5
Blockton city	49	10	363	15.0	3	39	157	10.0-	21	-	38.8
Marshall township	41	11	379	12.5	-	30	178	10.0-	4	-	17.5
Conway city	12	5	350	10.0-	-	7	165	10.0-	-	-	-
Sharpsburg city	29	6	450	13.8	-	23	194	13.8	4	-	17.5
Mason township	18	6	750	22.5	-	12	280	10.0-	2	-	27.5
Nodaway township	11	6	1 813	50.0+	-	5	417	10.8	-	-	-
Platte township	360	151	571	18.7	24	209	205	10.0-	167	2	19.9
Lenox city (part)	334	138	575	18.6	24	196	201	10.0-	161	2	19.7
Polk township	5	2	750	22.5	-	3	275	10.0-	-	-	-
Ross township	20	20	663	15.0	-	-	-	-	5	-	12.5
Washington township	96	36	473	15.0	4	60	200	13.2	3	-	13.8
Gravity city	73	29	450	16.1	2	44	179	11.4	3	-	13.8
Union County	2 819	1 600	627	17.0	195	1 219	255	11.1	1 294	7	19.9
Creston city	2 023	1 137	632	17.2	145	886	270	11.3	1 052	7	20.5
Dodge township	24	13	693	14.6	-	11	508	20.4	6	-	27.5
Douglas township	120	78	1 132	14.7	15	42	269	16.7	18	-	12.3
Cromwell city	37	15	488	18.1	2	22	214	10.0-	5	-	10.0-
Grant township	41	17	643	12.5	6	24	178	13.3	15	-	20.8
Shannon City city (part)	14	2	250	17.5	-	12	140	10.0	15	-	20.8
Highland township	28	15	494	17.5	-	13	607	10.0-	-	-	-
Jones township	25	9	510	13.2	-	16	129	10.0-	2	-	10.0-
Thayer city	20	4	400	15.0	-	16	129	10.0-	-	-	-
Lincoln township	30	23	1 403	21.6	-	7	550	17.5	10	-	12.5
New Hope township	125	65	481	14.0	7	60	208	10.0-	47	-	16.4
Lorimor city	97	49	443	15.5	7	48	184	10.0-	41	-	18.1
Platte township	29	14	640	20.0	-	15	229	10.0-	15	-	13.8
Kent city	15	5	375	20.8	-	10	208	10.0-	3	-	10.0-
Pleasant township	21	19	563	28.9	-	2	225	45.0	-	-	-
Sand Creek township	39	12	600	15.0	2	27	143	10.0-	-	-	-
Arispe city	29	6	450	17.5	-	23	142	10.0-	-	-	-
Spaulding township	33	33	641	12.8	-	-	-	-	5	-	10.8
Union township	281	165	591	18.6	20	116	198	11.3	124	-	20.1
Afton city	223	123	557	18.1	11	100	205	10.7	118	-	19.4
Van Buren County	1 427	664	581	18.2	60	763	236	11.5	450	6	20.0
Bonaparte township	133	56	614	17.9	4	77	232	10.2	58	-	17.1
Bonaparte city	115	52	600	18.0	4	63	236	12.7	52	-	19.6
Cedar township	48	20	480	13.0	5	28	222	11.7	18	2	15.0
Stockport city (part)	31	9	450	18.8	-	22	239	10.8	18	2	15.0
Chequest township	36	11	461	21.9	-	25	263	12.8	7	-	11.5
Des Moines township	23	21	788	19.4	2	2	650	17.5	-	-	-
Cantril city (part)	-	-	-	-	-	-	-	-	-	-	-
Farmington township	212	80	572	18.7	8	132	250	11.9	73	-	24.1
Farmington city	192	70	565	17.6	4	122	247	12.4	64	-	24.2
Harrisburg township	25	16	825	13.3	9	9	313	16.3	7	-	15.6
Henry township	5	5	650	17.5	-	-	-	-	-	-	-
Jackson township	220	108	484	21.8	6	112	218	10.2	65	-	24.1
Cantril city (part)	70	34	479	22.5	2	36	225	13.0	23	-	26.3
Milton city	129	59	463	17.5	4	70	217	10.0-	27	-	26.5
Lick Creek township	61	40	675	20.5	5	21	366	31.3	14	4	12.5
Birmingham city (part)	34	24	650	17.5	2	10	225	32.5	9	-	18.8
Union township	163	84	574	17.5	12	79	252	13.6	22	-	13.8
Birmingham city (part)	86	46	553	17.0	10	40	268	15.0	10	-	25.0
Stockport city (part)	43	22	613	17.5	2	21	220	14.4	4	-	15.0
Van Buren township	321	122	650	18.6	9	199	230	10.5	137	-	20.1
Keosauqua city	285	118	630	18.7	9	167	229	11.1	124	-	21.4
Vernon township	37	21	390	10.4	-	16	258	11.3	8	-	17.5
Mount Sterling city	20	8	233	11.7	-	12	225	10.0-	-	-	-
Village township	128	76	616	17.9	-	52	225	12.6	37	-	26.3
Douds CDP	63	34	635	15.0	-	29	271	12.9	33	-	26.9
Leando CDP	20	20	333	13.1	-	-	-	-	4	-	12.5
Washington township	15	4	350	22.5	-	11	231	10.0-	4	-	10.0-
Wapello County	8 783	4 620	614	18.4	672	4 163	229	10.5	3 222	4	24.5
Adams township	140	72	544	15.0	17	68	243	12.5	35	-	17.1
Blakesburg city	92	46	544	15.9	12	46	204	10.6	35	-	17.1
Agency township	293	146	696	19.3	33	147	226	12.1	78	-	18.4
Agency city	208	100	636	17.7	23	108	229	12.3	42	-	17.5
Cass township	21	15	688	21.9	2	6	220	10.0-	8	-	21.7
Chillicothe city	15	10	625	21.3	2	5	225	10.0-	5	-	20.8
Center township	7 137	3 727	604	18.4	530	3 410	228	10.6	2 817	-	24.8
Ottumwa city (part)	6 728	3 464	597	18.1	499	3 264	228	10.9	2 742	-	24.9
Columbia township	212	128	581	16.2	6	84	218	11.6	93	-	24.2
Eddyville city (part)	189	117	560	15.5	6	72	213	11.9	90	-	24.7
Competine township	24	19	455	10.0-	-	5	225	10.0-	8	-	45.0
Dahlonega township	163	103	963	22.6	27	60	288	10.0-	14	-	27.5
Ottumwa city (part)	11	5	850	45.0	-	6	850	10.0-	-	-	-
Green township	94	22	1 075	27.5	-	72	327	11.2	-	-	-
Highland township	32	16	467	18.3	-	16	283	10.0-	15	-	34.2
Keokuk township	93	57	961	19.6	28	36	250	10.0-	39	-	18.5
Pleasant township	16	5	3 250	50.0+	-	11	146	10.0-	14	-	13.9

Table 31. **Mortgage and Rental Cost Characteristics: 2000**—Con.

[Data based on a sample (except Tables 65-68). For information on confidentiality protection, coverage, sampling error, and nonsampling error, see Appendix G.
For location of definitions, see "How to Use This Census Report"]

State County County Subdivision Place	Specified owner-occupied housing units								Specified renter-occupied housing units paying cash rent		
		With a mortgage				Not mortgaged					
	Total	Total	Median selected monthly owner costs (dollars)	Median selected monthly owner costs as a percentage of household income in 1999	With a second mortgage or home equity loan or both	Total	Median selected monthly owner costs (dollars)	Median selected monthly owner costs as a percentage of household income in 1999	Total	With meals included in rent	Median gross rent as a percentage of household income in 1999
Wapello County—Con.											
Polk township	58	52	695	14.6	11	6	225	10.0-	6	-	45.0
Richland township	122	81	679	17.0	12	41	278	11.3	22	-	17.0
Kirkville city	29	21	610	17.5	2	8	275	12.5	6	-	22.5
Ottumwa city (part)	5	5	1 375	17.5	-	-	-	-	-	-	-
Washington township	378	177	528	17.9	6	201	212	10.0-	73	4	22.7
Eldon city	311	144	505	16.5	6	167	209	10.0-	71	4	23.0
Warren County	8 800	6 515	957	19.7	1 724	2 285	310	10.0-	2 684	32	22.3
Allen township	896	625	918	19.2	198	271	296	10.0-	295	18	21.5
Carlisle city (part)	832	582	894	19.2	180	250	299	10.0-	276	18	20.7
Belmont township	203	121	706	17.4	11	82	286	10.3	41	-	20.2
Milo city (part)	176	102	714	18.0	11	74	289	10.6	32	-	20.0
Greenfield township	1 501	1 185	972	19.5	299	316	336	10.0-	230	7	22.3
Norwalk city (part)	550	526	930	18.2	104	24	400	10.0-	181	-	22.6
Spring Hill city	22	14	820	22.5	3	8	183	10.0-	-	-	-
Indianola city	2 648	1 856	954	19.9	536	792	299	10.0-	1 561	7	23.2
Jackson township	122	91	981	22.0	22	31	388	12.1	17	-	17.1
St. Marys city	44	30	800	19.2	3	14	367	23.3	2	-	20.0
Jefferson township	362	263	918	18.0	55	99	303	10.0-	55	-	19.7
Bevington city (part)	3	3	1 125	50.0+	-	-	-	-	-	-	-
Martensdale city	119	70	835	18.0	25	49	275	10.5	41	-	22.5
Liberty township	42	34	800	19.0	5	8	275	12.5	21	-	19.8
Lincoln township	406	339	1 054	23.2	77	67	380	11.4	58	-	18.4
Ackworth city	16	10	725	23.8	-	6	275	10.0-	2	-	17.5
Linn township	1 586	1 291	1 013	20.7	392	295	384	10.0-	240	-	22.3
Cumming city	45	33	846	14.5	11	12	350	10.0	6	-	11.7
Norwalk city (part)	1 344	1 096	1 012	20.9	338	248	398	10.0-	204	-	24.2
Otter township	126	96	950	18.8	20	30	371	13.1	19	-	25.5
Milo city (part)	54	43	768	18.8	4	11	313	10.4	14	-	23.6
Palmyra township	56	42	1 179	19.6	18	14	225	10.0-	-	-	-
Richland township	291	214	778	18.1	36	77	285	12.3	26	-	18.3
Hartford city	208	172	756	18.6	28	36	295	13.6	4	-	18.3
Squaw township	88	61	1 115	17.6	4	27	325	30.2	8	-	32.5
Union township	70	45	1 075	20.7	10	25	266	10.0-	6	-	20.0
Sandyville city	20	6	250	12.5	-	14	256	10.0-	-	-	-
Virginia township	205	133	776	20.2	24	72	250	10.9	44	-	23.0
New Virginia city	148	91	745	19.9	15	57	230	10.6	37	-	21.3
White Breast township	113	67	639	16.8	2	46	258	10.4	49	-	15.7
Lacona city	98	57	625	16.6	2	41	260	10.2	36	-	14.6
White Oak township	85	52	1 052	25.4	15	33	329	10.0-	14	-	12.5
Washington County	4 378	2 715	765	19.4	570	1 663	258	10.0-	1 552	17	20.5
Brighton township	202	96	513	14.6	6	106	223	10.0-	70	-	17.9
Brighton city	182	79	527	15.8	6	103	226	10.0-	61	-	18.8
Cedar township	34	29	644	14.3	-	5	750	12.5	10	-	20.8
Clay township	25	7	550	10.0-	-	18	217	10.0-	-	-	-
Crawford township	126	69	645	18.8	16	57	202	10.0-	35	-	12.2
Crawfordsville city	84	45	572	20.6	11	39	199	10.0-	14	-	12.8
Dutch Creek township	19	7	950	50.0+	7	12	363	10.0-	8	-	10.0-
English River township	702	394	838	21.0	90	308	280	10.9	296	3	22.5
Kalona city	546	290	856	19.1	59	256	282	10.9	242	3	24.6
Franklin township	79	47	610	15.3	10	32	217	32.5	11	-	12.5
West Chester city	46	26	425	10.0-	2	20	200	10.0	5	-	12.5
Highland township	31	24	975	18.8	4	7	306	14.4	15	-	10.0-
Iowa township	423	311	893	18.4	65	112	284	10.0	108	-	22.1
Riverside city	265	191	823	18.7	25	74	279	10.8	100	-	22.7
Jackson township	66	39	979	14.6	7	27	208	10.0-	-	-	-
Lime Creek township	442	257	694	19.1	57	185	234	10.0-	114	2	20.3
Wellman city	350	202	709	19.6	47	148	224	10.0-	104	2	20.3
Marion township	74	58	1 074	23.3	14	16	263	10.0-	18	-	10.0-
Coppock city (part)	-	-	-	-	-	-	-	-	2	-	-
Oregon township	177	116	659	17.6	13	61	273	10.0-	49	-	17.9
Ainsworth city	112	72	653	17.8	7	40	258	10.5	42	-	18.3
Seventy-Six township	55	29	769	19.1	4	26	200	10.0-	-	-	-
Washington township	1 923	1 232	769	19.6	277	691	269	10.8	818	12	21.2
Washington city	1 820	1 153	761	19.7	259	667	267	10.8	792	12	20.9
Wayne County	1 444	631	565	18.3	50	813	224	11.6	422	2	19.6
Benton township	32	21	650	16.9	-	11	189	12.5	12	-	12.5
Corydon city (part)	4	-	-	-	-	4	275	12.5	2	-	12.5
Clay township	35	18	600	30.0	6	17	415	17.5	2	-	37.5
Clinton township	3	-	-	-	-	3	275	12.5	2	-	27.5
Corydon township	488	236	644	18.3	21	252	235	11.7	175	2	20.4
Corydon city (part)	469	223	634	18.9	21	246	237	11.9	175	2	20.4
Grand River township	112	35	550	13.1	3	77	215	10.2	24	-	18.3
Clio city (part)	30	8	550	10.0-	-	22	191	10.0-	-	-	-
Lineville city	76	25	550	13.9	3	51	223	12.3	21	-	19.6
Howard township	7	4	650	12.5	-	3	275	10.0-	-	-	-
Jackson township	8	-	-	-	-	8	290	12.5	8	-	12.5
Jefferson township	11	2	450	10.0-	-	9	268	18.2	12	-	10.0-
Clio city (part)	4	2	450	10.0-	-	2	175	22.5	-	-	-
Monroe township	-	-	-	-	-	-	-	-	-	-	-
Richman township	180	68	513	16.9	4	112	208	11.6	68	-	23.8
Humeston city	171	63	496	17.5	4	108	208	11.2	57	-	25.5
South Fork township	51	17	525	19.6	-	34	162	11.0	4	-	40.0
Promise City city	42	12	380	17.9	-	30	158	10.0	4	-	40.0
Union township	38	27	792	27.1	-	11	139	10.0-	8	-	10.0-
Millerton city	17	8	733	18.3	-	9	132	10.0-	-	-	-
Walnut township	256	99	480	17.2	3	157	233	11.7	67	-	21.6

Table 31. **Mortgage and Rental Cost Characteristics: 2000**—Con.

[Data based on a sample (except Tables 65-68). For information on confidentiality protection, coverage, sampling error, and nonsampling error, see Appendix G.
For location of definitions, see "How to Use This Census Report"]

State County County Subdivision Place	Specified owner-occupied housing units								Specified renter-occupied housing units paying cash rent		
		With a mortgage				Not mortgaged					
	Total	Total	Median selected monthly owner costs (dollars)	Median selected monthly owner costs as a percentage of household income in 1999	With a second mortgage or home equity loan or both	Total	Median selected monthly owner costs (dollars)	Median selected monthly owner costs as a percentage of household income in 1999	Total	With meals included in rent	Median gross rent as a percentage of household income in 1999
Wayne County—Con.											
Walnut township—Con.											
Seymour city	232	95	473	17.8	3	137	236	11.4	65	-	22.0
Warren township	172	82	491	17.6	13	90	196	10.0-	39	-	14.1
Allerton city	149	68	482	16.7	13	81	188	10.0-	37	-	14.5
Washington township	26	8	450	50.0+	-	18	255	10.0-	1	-	12.5
Wright township	25	14	729	27.5	-	11	139	16.1	-	-	-
Webster County	9 711	5 625	680	17.3	1 163	4 086	248	10.4	4 096	10	22.1
Badger township	354	273	833	18.4	75	81	277	11.0	67	-	18.7
Badger city	174	111	678	16.1	26	63	246	10.0-	42	-	17.9
Burnside township	72	32	650	22.5	2	40	231	10.0-	23	-	25.6
Clay township	62	31	664	13.1	7	31	213	10.6	3	-	12.5
Colfax township	58	29	730	15.7	-	29	310	10.0-	15	-	19.7
Duncombe city (part)	2	2	350	12.5	-	-	-	-	-	-	-
Cooper township	131	59	569	15.8	16	72	226	10.0-	53	-	22.1
Dayton township	313	180	547	16.6	38	133	249	10.0-	76	-	16.8
Dayton city	261	151	528	16.6	27	110	241	10.0-	70	-	17.6
Deer Creek township	74	38	967	19.1	7	36	247	10.0-	-	-	-
Douglas township	339	226	829	19.1	42	113	268	10.0-	47	-	15.3
Elkhorn township	194	118	821	20.0	40	76	295	14.6	29	-	17.5
Fort Dodge city	6 209	3 640	675	17.0	742	2 569	254	11.4	3 329	8	23.0
Fulton township	139	65	706	19.3	15	74	240	13.2	12	-	18.3
Moorland city	70	37	656	17.9	15	33	246	13.5	-	-	-
Gowrie township	303	154	627	16.3	17	149	230	10.0-	81	2	21.5
Farnhamville city (part)	-	-	-	-	-	-	-	-	-	-	-
Gowrie city (part)	288	143	608	16.1	17	145	228	10.0-	75	2	19.7
Hardin township	21	13	638	12.5	-	8	275	10.0-	-	-	-
Stratford city (part)	11	7	625	13.5	-	4	225	12.5	-	-	-
Jackson township	103	61	648	18.0	5	42	280	12.5	11	-	30.8
Clare city	59	30	600	19.4	5	29	242	12.3	10	-	30.8
Johnson township	112	67	619	21.3	25	45	255	11.1	21	-	10.0-
Barnum city	53	38	600	19.2	3	15	238	10.0-	12	-	10.0-
Lost Grove township	163	88	623	16.5	13	75	205	10.0-	73	-	22.5
Gowrie city (part)	11	5	1 292	25.8	-	6	263	12.5	21	-	24.2
Harcourt city	92	49	606	14.6	6	43	189	10.0-	38	-	20.6
Newark township	89	34	585	15.0	6	55	235	10.2	6	-	13.8
Vincent city	59	27	630	17.5	6	32	225	10.0	6	-	13.8
Otho township	246	140	645	16.9	29	106	227	10.0-	72	-	20.0
Coalville CDP (part)	-	-	-	-	-	-	-	-	-	-	-
Otho city	157	101	579	14.8	11	56	239	12.8	61	-	18.3
Pleasant Valley township	222	123	776	17.9	44	99	194	10.0-	14	-	15.0
Coalville CDP (part)	193	115	770	18.1	40	78	180	10.0-	14	-	15.0
Roland township	169	89	576	16.6	9	80	278	10.1	59	-	15.8
Callender city	106	47	550	16.3	7	59	275	10.0-	46	-	18.0
Sumner township	124	63	577	20.4	12	61	222	10.7	31	-	23.8
Lehigh city (part)	119	60	567	21.4	9	59	222	10.9	31	-	23.8
Washington township	158	82	627	17.4	14	76	244	10.9	65	-	20.5
Duncombe city (part)	124	70	600	17.4	12	54	242	10.0-	54	-	21.7
Webster township	46	18	550	15.0	5	28	186	10.0-	2	-	17.5
Lehigh city (part)	28	6	450	13.8	2	22	188	10.0-	2	-	17.5
Yell township	10	2	650	12.5	-	8	375	10.0	7	-	13.8
Lehigh city (part)	-	-	-	-	-	-	-	-	-	-	-
Winnebago County	2 976	1 643	632	16.4	353	1 333	230	10.0-	940	29	18.4
Buffalo township	368	142	563	14.6	14	226	223	10.0-	60	-	17.4
Buffalo Center city	335	120	530	14.4	14	215	222	10.0-	44	-	17.1
Center township	711	387	711	16.8	114	324	231	10.0-	295	29	25.0
Lake Mills city	622	338	700	17.2	102	284	224	10.0-	295	29	25.0
Eden township	25	14	575	20.0	-	11	225	10.0-	3	-	22.5
Forest township	1 182	777	635	16.4	158	405	233	10.0-	465	-	17.8
Forest City city (part)	1 008	672	635	16.4	145	336	230	10.0-	423	-	18.4
Leland city	71	48	545	18.1	8	23	221	11.6	25	-	14.2
Grant township	20	7	470	17.5	3	13	313	10.0-	5	-	10.0-
King township	225	101	544	14.7	25	124	231	10.0-	60	-	13.5
Thompson city	189	82	506	15.5	19	107	227	10.0-	54	-	13.1
Lincoln township	133	46	460	10.0	2	87	199	13.0	23	-	13.2
Rake city	89	29	519	15.4	2	60	161	12.8	18	-	15.0
Linden township	19	6	1 125	45.0	2	13	255	10.0-	10	-	16.9
Logan township	50	21	607	18.9	4	29	198	10.0-	10	-	10.0-
Scarville city (part)	19	11	470	20.6	2	8	167	10.0-	-	-	-
Mount Valley township	111	86	695	15.6	20	25	196	10.0-	-	-	-
Newton township	23	12	745	20.8	-	11	430	10.0-	9	-	13.8
Norway township	109	44	825	18.0	11	65	287	10.0-	-	-	-
Scarville city (part)	13	2	250	10.0-	-	11	181	10.0-	-	-	-
Winneshiek County	3 713	2 028	753	19.1	470	1 685	240	10.0-	1 461	13	21.5
Bloomfield township	75	31	450	11.3	5	44	171	10.0-	19	6	11.5
Castalia city	53	15	583	18.5	5	38	167	10.0-	16	6	13.0
Bluffton township	53	28	700	18.7	10	25	256	10.0-	15	-	25.8
Burr Oak township	63	34	550	15.0	8	29	219	10.7	24	-	14.3
Calmar township	446	225	697	17.7	57	221	210	10.0-	157	-	19.4
Calmar city (part)	286	162	717	18.0	46	124	204	10.0-	128	-	18.4
Spillville city	130	49	617	16.7	11	81	210	10.0-	22	-	23.8
Canoe township	54	38	900	19.4	4	16	200	10.0-	25	-	16.5
Decorah township	1 948	1 112	788	19.2	247	836	255	10.0-	980	7	24.4
Decorah city	1 611	847	770	19.0	194	764	257	10.0-	941	7	23.7
Frankville township	53	38	680	18.8	11	15	292	10.0-	17	-	17.8
Fremont township	45	25	696	14.8	2	20	192	10.0-	7	-	12.5
Glenwood township	89	75	756	18.8	16	14	306	15.6	14	-	13.9

Table 31. **Mortgage and Rental Cost Characteristics: 2000**—Con.

[Data based on a sample (except Tables 65-68). For information on confidentiality protection, coverage, sampling error, and nonsampling error, see Appendix G.
For location of definitions, see "How to Use This Census Report"]

State County County Subdivision Place	Specified owner-occupied housing units								Specified renter-occupied housing units paying cash rent		
		With a mortgage				Not mortgaged					
	Total	Total	Median selected monthly owner costs (dollars)	Median selected monthly owner costs as a percentage of household income in 1999	With a second mortgage or home equity loan or both	Total	Median selected monthly owner costs (dollars)	Median selected monthly owner costs as a percentage of household income in 1999	Total	With meals included in rent	Median gross rent as a percentage of household income in 1999
Winneshiek County—Con.											
Hesper township	92	43	763	25.4	24	49	253	10.0-	17	-	20.5
Highland township	34	20	580	22.0	4	14	279	11.4	10	-	17.5
Jackson township	28	12	1 063	26.7	-	16	320	10.0-	2	-	27.5
Jackson Junction city	13	4	900	32.5	-	9	305	10.0-	2	-	27.5
Lincoln township	116	80	675	22.3	32	36	222	10.8	29	-	21.3
Ridgeway city	83	51	508	19.3	17	32	222	10.0-	25	-	19.5
Madison township	41	27	864	17.6	-	14	208	10.0-	4	-	12.5
Military township	259	125	666	19.5	31	134	238	10.0-	71	-	16.8
Ossian city	243	115	634	18.7	25	128	236	10.0-	63	-	18.6
Orleans township	34	17	930	31.5	5	17	265	10.0-	13	-	10.0-
Pleasant township	32	7	1 063	21.3	5	25	213	10.0-	10	-	17.5
Springfield township	31	6	650	27.5	-	25	410	21.3	16	-	14.0
Sumner township	24	11	650	13.1	-	13	296	10.0-	4	-	12.5
Washington township	196	74	763	21.5	9	122	206	10.0-	27	-	19.6
Calmar city (part)	-	-	-	-	-	-	-	-	-	-	-
Fort Atkinson city	115	32	689	20.0	4	83	203	10.0-	24	-	22.5
Woodbury County	22 811	14 527	829	19.3	3 178	8 284	278	10.6	11 545	312	23.5
Arlington township	479	285	915	19.8	48	194	262	10.0-	140	-	18.1
Moville city	428	254	896	20.3	44	174	257	10.0-	124	-	17.4
Banner township	251	160	1 042	19.5	24	91	278	10.0-	52	-	18.8
Lawton city (part)	208	145	1 060	19.8	24	63	293	10.9	34	-	21.5
Concord township	216	127	936	19.6	15	89	336	12.6	63	-	19.7
Floyd township	167	101	897	21.8	40	66	268	10.3	18	-	32.5
Bronson city	77	58	883	20.6	15	19	225	10.0-	16	-	24.0
Lawton city (part)	5	5	550	10.0-	-	-	-	-	-	-	-
Grange township	45	32	857	18.3	9	13	272	10.0-	15	-	24.4
Grant township	13	9	717	17.5	-	4	350	20.0	9	-	13.1
Kedron township	221	100	612	17.5	6	121	221	11.8	42	-	17.9
Anthon city (part)	173	76	590	16.3	4	97	218	12.4	31	-	18.9
Correctionville city (part)	28	10	550	22.5	2	18	188	10.0-	4	-	12.5
Lakeport township	39	37	810	17.9	6	2	325	12.5	-	-	-
Liberty township	235	149	861	20.3	37	86	269	10.0-	64	-	16.3
Salix city	97	52	569	20.0	5	45	248	10.0-	25	-	21.1
Sergeant Bluff city (part)	-	-	-	-	-	-	-	-	-	-	-
Liston township	167	67	638	19.9	10	100	227	11.2	22	-	27.5
Danbury city	145	57	578	19.3	7	88	217	10.8	16	-	18.3
Little Sioux township	90	38	650	21.1	3	52	183	10.0-	10	-	15.8
Smithland city	63	19	475	19.7	3	44	184	10.0-	8	-	16.7
Miller township	42	15	638	25.4	5	27	248	10.9	5	-	21.3
Anthon city (part)	36	9	613	26.5	3	27	248	10.9	-	-	-
Morgan township	7	5	683	14.2	-	2	325	10.0-	4	-	10.0
Moville township	34	34	790	19.6	15	-	-	-	9	-	12.5
Oto township	41	23	495	23.8	-	18	211	17.0	15	-	23.1
Oto city	28	15	469	26.9	-	13	209	17.5	12	-	22.8
Rock township	165	80	571	17.1	13	85	218	10.0-	34	-	27.5
Correctionville city (part)	61	29	488	19.4	2	32	220	11.5	10	-	33.8
Cushing city	84	36	571	16.5	9	48	208	10.0-	11	-	23.1
Rutland township	149	76	640	15.6	7	73	256	10.0-	20	-	15.0
Pierson city	106	52	588	17.4	6	54	230	10.0-	18	-	13.8
Sioux City city (part)	18 837	12 104	824	19.4	2 745	6 733	282	10.8	10 477	312	23.8
Sloan township	309	205	761	17.6	28	104	287	10.5	103	-	24.0
Sloan city	283	181	719	17.2	20	102	285	10.3	97	-	22.7
Union township	180	55	571	16.9	3	125	234	10.0-	54	-	25.8
Correctionville city (part)	145	41	555	15.8	3	104	224	10.0-	48	-	26.9
West Fork township	51	31	717	19.1	4	20	171	10.0-	17	-	14.5
Willow township	97	45	673	19.4	3	52	219	12.3	22	-	13.0
Hornick city	91	45	673	19.4	3	46	209	12.2	2	-	10.0-
Wolf Creek township	32	25	930	23.4	3	7	244	10.0-	14	-	10.0-
Woodbury township	944	724	1 013	17.4	154	220	318	10.0-	336	-	23.8
Sergeant Bluff city (part)	596	431	999	18.4	109	165	304	10.0-	324	-	24.2
Worth County	1 979	1 137	607	17.6	155	842	238	10.0-	524	5	20.3
Barton township	23	-	-	-	-	23	277	12.5	13	-	17.5
Bristol township	117	78	558	16.9	15	39	254	10.0-	20	-	16.7
Joice city	75	50	492	14.1	13	25	223	10.0-	11	-	14.6
Brookfield township	46	39	507	22.3	6	7	225	12.5	-	-	-
Danville township	82	50	690	16.3	5	32	183	10.0-	6	-	10.0-
Hanlontown city (part)	37	17	525	14.4	5	20	177	10.0-	-	-	-
Deer Creek township	33	21	1 021	29.6	5	12	425	15.0	2	-	17.5
Fertile township	198	98	538	17.8	8	100	260	10.2	34	-	22.5
Fertile city	118	54	553	16.7	6	64	238	10.0-	11	-	16.3
Hanlontown city (part)	26	15	456	13.8	2	11	204	10.0-	15	-	25.6
Grove township	674	376	657	18.1	45	298	252	10.5	244	5	19.3
Northwood city	624	352	646	18.2	45	272	253	11.0	244	5	19.3
Hartland township	35	28	546	17.7	7	7	325	12.5	7	-	12.5
Kensett township	147	86	531	16.2	10	61	223	10.3	15	-	30.4
Kensett city	102	55	468	15.2	10	47	225	11.9	9	-	21.9
Lincoln township	464	270	621	16.8	48	194	233	10.0-	136	-	23.6
Manly city	390	224	616	16.3	38	166	227	10.3	114	-	23.4
Silver Lake township	32	13	1 018	50.0+	-	19	237	10.0-	16	-	26.0
Union township	128	78	539	16.5	6	50	183	10.0-	31	-	19.8
Grafton city	81	43	503	15.8	6	38	188	10.0-	29	-	19.3
Wright County	3 766	1 992	615	17.3	368	1 774	243	10.0-	1 208	53	20.0
Belmond township	138	101	652	17.6	13	37	269	10.0-	9	-	50.0+
Belmond city (part)	93	67	657	18.8	13	26	228	10.0	9	-	50.0+
Blaine township	217	79	479	14.3	6	138	220	10.0-	50	-	22.7
Dows city (part)	179	65	465	14.1	6	114	211	10.0-	44	-	23.0

Table 31. **Mortgage and Rental Cost Characteristics: 2000**—Con.

[Data based on a sample (except Tables 65-68). For information on confidentiality protection, coverage, sampling error, and nonsampling error, see Appendix G.
For location of definitions, see "How to Use This Census Report"]

State County County Subdivision Place	Specified owner-occupied housing units								Specified renter-occupied housing units paying cash rent		
		With a mortgage				Not mortgaged					
	Total	Total	Median selected monthly owner costs (dollars)	Median selected monthly owner costs as a percentage of household income in 1999	With a second mortgage or home equity loan or both	Total	Median selected monthly owner costs (dollars)	Median selected monthly owner costs as a percentage of household income in 1999	Total	With meals included in rent	Median gross rent as a percentage of household income in 1999
Wright County—Con.											
Blaine township—Con.											
Galt city	13	2	450	22.5	-	11	263	10.0-	-	-	-
Boone township	23	9	850	12.5	9	14	350	10.0	8	-	17.5
Dayton township	102	59	515	17.8	-	43	259	13.7	18	-	10.0-
Clarion city (part)	63	31	483	14.6	-	32	229	13.5	14	-	17.5
Eagle Grove township	1 089	526	596	14.6	86	563	231	10.0-	381	-	19.9
Eagle Grove city	1 029	492	585	14.4	84	537	231	10.0-	365	-	20.2
Goldfield city (part)	19	13	775	14.4	2	6	275	17.5	6	-	26.3
Grant township	483	245	817	19.2	44	238	283	10.0-	100	-	20.0
Clarion city (part)	401	229	814	19.1	42	172	291	10.0-	95	-	19.4
Iowa township	122	49	485	14.2	13	73	208	10.0-	12	-	25.0
Rowan city	70	21	438	13.5	-	49	191	11.8	12	-	25.0
Lake township	54	35	534	15.8	11	19	193	16.9	42	-	14.0
Clarion city (part)	37	18	480	14.0	-	19	193	16.9	23	-	15.3
Liberty township	238	109	534	16.9	24	129	243	10.0-	39	-	13.3
Goldfield city (part)	217	96	542	17.4	19	121	236	10.0-	33	-	13.8
Lincoln township	356	237	556	16.2	46	119	229	10.0-	201	53	26.9
Clarion city (part)	326	218	559	16.8	40	108	228	10.0-	191	53	27.9
Norway township	7	7	1 125	32.5	-	-	-	-	7	-	32.5
Pleasant township	760	442	649	20.6	95	318	267	10.0-	292	-	19.0
Belmond city (part)	695	398	648	20.9	87	297	266	10.0-	278	-	18.9
Troy township	26	21	942	26.8	6	5	275	10.0-	-	-	-
Vernon township	12	4	650	12.5	-	8	275	10.0	17	-	12.5
Wall Lake township	37	15	1 042	30.5	-	22	300	13.3	8	-	10.0-
Woolstock township	102	54	640	18.7	15	48	180	10.0	24	-	15.8
Woolstock city	75	33	497	15.3	8	42	174	10.0-	14	-	15.8

Table 32. **Mortgage and Rental Cost Characteristics: 2000**

[Data based on a sample (except Tables 65-68). For information on confidentiality protection, coverage, sampling error, and nonsampling error, see Appendix G.
For location of definitions, see "How to Use This Census Report"]

State County Place	Specified owner-occupied housing units								Specified renter-occupied housing units paying cash rent		
		With a mortgage				Not mortgaged					
	Total	Total	Median selected monthly owner costs (dollars)	Median selected monthly owner costs as a percentage of household income in 1999	With a second mortgage or home equity loan or both	Total	Median selected monthly owner costs (dollars)	Median selected monthly owner costs as a percentage of household income in 1999	Total	With meals included in rent	Median gross rent as a percentage of household income in 1999
The State	**665 442**	**417 849**	**829**	**19.1**	**92 814**	**247 593**	**268**	**10.0-**	**282 815**	**4 333**	**23.2**
COUNTY											
Adair County	1 757	808	645	17.6	75	949	235	10.0-	606	8	18.9
Adams County	840	364	582	17.1	30	476	222	11.1	328	-	21.1
Allamakee County	2 722	1 413	654	19.0	184	1 309	236	10.2	1 027	-	19.0
Appanoose County	2 803	1 354	583	17.9	170	1 449	225	10.4	1 258	11	24.7
Audubon County	1 585	697	545	17.1	56	888	233	10.0-	352	3	16.6
Benton County	6 010	3 634	831	19.6	883	2 376	266	10.0-	1 600	18	20.0
Black Hawk County	29 352	18 375	755	18.4	4 962	10 977	264	10.0-	14 553	462	26.3
Boone County	6 190	3 861	789	18.8	873	2 329	289	11.0	2 227	19	21.6
Bremer County	5 223	3 184	798	18.6	743	2 039	248	10.0-	1 612	12	19.5
Buchanan County	4 520	2 598	726	19.0	573	1 922	257	10.3	1 350	16	19.6
Buena Vista County	4 268	2 394	690	18.3	398	1 874	249	10.2	1 817	18	20.3
Butler County	3 757	1 911	672	18.0	313	1 846	242	10.8	887	4	20.1
Calhoun County	2 874	1 325	644	18.9	178	1 549	244	10.0-	816	22	20.7
Carroll County	5 091	2 627	732	18.6	543	2 464	261	10.0-	1 800	49	19.8
Cass County	3 463	1 815	615	17.6	228	1 648	240	10.0-	1 270	-	19.9
Cedar County	4 062	2 511	811	19.4	544	1 551	276	10.6	1 301	9	19.0
Cerro Gordo County	11 912	7 303	750	19.1	1 924	4 609	254	10.7	5 108	101	23.3
Cherokee County	3 110	1 488	642	18.2	239	1 622	257	10.6	1 073	23	18.2
Chickasaw County	3 077	1 532	682	18.5	195	1 545	233	10.0-	811	-	17.9
Clarke County	1 553	820	707	19.1	89	733	251	12.1	850	20	21.7
Clay County	4 061	2 323	688	18.5	458	1 738	242	10.0-	1 964	21	19.4
Clayton County	3 704	1 864	634	18.7	297	1 840	229	10.0-	1 221	5	18.3
Clinton County	12 264	7 124	726	18.5	1 506	5 140	253	10.0-	4 782	18	22.4
Crawford County	3 538	1 832	673	18.6	349	1 706	230	10.0-	1 412	9	19.4
Dallas County	9 197	6 875	1 079	20.7	1 592	2 322	299	10.0-	3 337	-	24.1
Davis County	1 349	664	694	17.9	75	685	269	12.6	408	5	21.0
Decatur County	1 434	622	619	19.2	56	812	236	11.9	776	8	25.3
Delaware County	3 667	2 174	753	19.5	470	1 493	252	10.8	1 034	4	21.7
Des Moines County	10 545	5 996	696	18.4	903	4 549	266	10.0-	4 106	6	23.1
Dickinson County	4 332	2 439	812	20.3	395	1 893	267	10.0-	1 315	23	21.0
Dubuque County	20 347	12 754	844	19.4	3 847	7 593	268	10.0-	8 299	95	22.4
Emmet County	2 722	1 488	602	17.2	273	1 234	235	10.0	940	10	18.3
Fayette County	4 785	2 482	609	18.1	341	2 303	216	10.0-	1 638	5	21.3
Floyd County	3 906	1 956	660	18.6	366	1 950	246	10.0	1 498	8	20.6
Franklin County	2 566	1 302	632	16.8	227	1 264	241	10.0-	832	-	20.8
Fremont County	1 722	882	670	17.7	107	840	236	10.0-	611	-	20.9
Greene County	2 529	1 299	629	18.0	292	1 230	256	10.7	766	11	20.4
Grundy County	3 094	1 652	744	18.4	352	1 442	273	10.0-	754	2	18.6
Guthrie County	2 795	1 491	750	19.5	217	1 304	259	11.7	651	-	20.0
Hamilton County	4 019	2 405	695	18.5	450	1 614	251	10.8	1 447	35	18.9
Hancock County	2 918	1 577	651	18.2	306	1 341	248	10.0-	747	42	17.3
Hardin County	4 661	2 307	647	18.1	409	2 354	264	10.2	1 601	11	21.0
Harrison County	3 503	2 018	774	19.6	425	1 485	265	10.5	1 136	2	23.2
Henry County	4 030	2 583	733	17.7	351	1 447	250	10.0-	1 816	-	21.6
Howard County	2 178	1 003	693	19.8	255	1 175	236	10.3	630	-	19.7
Humboldt County	2 749	1 305	700	17.9	229	1 444	253	10.0-	803	-	21.6
Ida County	1 801	786	611	17.1	86	1 015	233	10.0-	601	3	17.7
Iowa County	3 522	1 998	764	19.0	340	1 524	276	10.0-	1 070	6	19.9
Jackson County	4 094	2 201	713	19.4	439	1 893	254	10.9	1 542	-	20.1
Jasper County	8 804	5 555	823	19.3	1 319	3 249	270	10.4	3 124	18	20.5
Jefferson County	3 036	1 908	756	19.3	247	1 128	274	10.5	1 856	17	22.9
Johnson County	18 853	14 419	1 132	20.3	4 064	4 434	342	10.0-	18 187	210	30.5
Jones County	4 003	2 273	772	20.0	480	1 730	267	10.0-	1 417	12	20.2
Keokuk County	2 560	1 194	619	17.7	111	1 366	234	10.4	686	-	22.3
Kossuth County	4 288	2 120	592	17.6	341	2 168	213	10.0-	1 131	2	18.0
Lee County	9 006	4 836	701	18.2	908	4 170	275	10.5	3 323	67	23.8
Linn County	46 487	33 047	955	19.3	8 921	13 440	292	10.0-	19 867	271	22.4
Louisa County	2 340	1 417	713	17.6	211	923	235	10.0-	787	3	20.4
Lucas County	1 973	1 034	614	18.8	177	939	233	12.0	665	-	22.7
Lyon County	2 730	1 408	660	18.0	211	1 322	231	10.0-	511	5	18.8
Madison County	2 569	1 654	903	21.2	396	915	281	11.8	950	9	22.3
Mahaska County	4 750	2 800	656	16.6	385	1 950	263	10.0-	2 126	10	22.4
Marion County	6 997	4 498	844	18.8	997	2 499	273	10.0-	2 633	95	24.5
Marshall County	9 345	5 670	779	19.0	1 273	3 675	284	10.8	3 628	87	24.0
Mills County	3 065	2 047	924	20.5	484	1 018	285	11.5	854	-	24.8
Mitchell County	2 619	1 253	653	18.2	232	1 366	215	10.0-	568	20	22.4
Monona County	2 355	994	644	19.5	112	1 361	211	10.0-	705	-	18.8
Monroe County	1 563	725	610	17.3	68	838	234	11.7	545	-	26.3
Montgomery County	2 775	1 448	686	19.5	332	1 327	238	10.1	1 049	4	22.7
Muscatine County	9 438	6 296	844	19.1	1 352	3 142	294	10.0-	3 493	29	22.7
O'Brien County	3 844	1 806	618	17.4	308	2 038	234	10.0-	1 087	22	20.1
Osceola County	1 788	839	626	17.7	130	949	230	10.0-	427	-	19.8
Page County	3 739	2 084	649	17.4	270	1 655	253	10.0-	1 588	25	23.4
Palo Alto County	2 435	1 148	615	17.7	163	1 287	243	10.7	842	22	20.2
Plymouth County	5 326	3 034	822	19.2	521	2 292	267	10.7	1 707	41	21.1
Pocahontas County	2 378	1 023	563	17.0	147	1 355	205	10.0-	546	4	17.9
Polk County	91 507	68 939	1 007	20.2	16 315	22 568	333	10.8	45 228	1 070	23.9
Pottawattamie County	20 339	13 544	825	19.6	3 265	6 795	282	10.8	9 013	166	24.1
Poweshiek County	3 985	2 377	791	18.9	437	1 608	261	10.0-	1 788	18	20.8

Table 32. **Mortgage and Rental Cost Characteristics: 2000**—Con.

[Data based on a sample (except Tables 65-68). For information on confidentiality protection, coverage, sampling error, and nonsampling error, see Appendix G.
For location of definitions, see "How to Use This Census Report"]

State County Place	Specified owner-occupied housing units								Specified renter-occupied housing units paying cash rent		
		With a mortgage				Not mortgaged					
	Total	Total	Median selected monthly owner costs (dollars)	Median selected monthly owner costs as a percentage of household income in 1999	With a second mortgage or home equity loan or both	Total	Median selected monthly owner costs (dollars)	Median selected monthly owner costs as a percentage of household income in 1999	Total	With meals included in rent	Median gross rent as a percentage of household income in 1999
COUNTY—Con.											
Ringgold County	978	362	656	18.2	56	616	241	10.7	367	-	24.9
Sac County	2 893	1 304	545	17.9	140	1 589	228	10.0-	810	44	20.2
Scott County	38 874	27 963	898	19.2	7 023	10 911	282	10.0-	17 588	367	24.5
Shelby County	3 003	1 504	703	19.0	245	1 499	245	10.0-	862	-	21.2
Sioux County	6 604	3 617	764	19.1	741	2 987	260	10.0-	1 650	18	21.2
Story County	13 911	9 922	1 003	19.6	2 354	3 989	325	10.0-	11 791	34	28.3
Tama County	4 022	2 092	710	18.3	424	1 930	268	11.1	1 175	27	19.8
Taylor County	1 452	582	568	17.2	83	870	215	10.4	460	2	19.0
Union County	2 819	1 600	627	17.0	195	1 219	255	11.1	1 294	7	19.9
Van Buren County	1 427	664	581	18.2	60	763	236	11.5	450	6	20.0
Wapello County	8 783	4 620	614	18.4	672	4 163	229	10.5	3 222	4	24.5
Warren County	8 800	6 515	957	19.7	1 724	2 285	310	10.0-	2 684	32	22.3
Washington County	4 378	2 715	765	19.4	570	1 663	258	10.0-	1 552	17	20.5
Wayne County	1 444	631	565	18.3	50	813	224	11.6	422	2	19.6
Webster County	9 711	5 625	680	17.3	1 163	4 086	248	10.4	4 096	10	22.1
Winnebago County	2 976	1 643	632	16.4	353	1 333	230	10.0-	940	29	18.4
Winneshiek County	3 713	2 028	753	19.1	470	1 685	240	10.0-	1 461	13	21.5
Woodbury County	22 811	14 527	829	19.3	3 178	8 284	278	10.6	11 545	312	23.5
Worth County	1 979	1 137	607	17.6	155	842	238	10.0-	524	5	20.3
Wright County	3 766	1 992	615	17.3	368	1 774	243	10.0-	1 208	53	20.0
PLACE											
Ackley city	546	231	578	15.1	34	315	223	10.3	127	3	19.9
Franklin County (part)	19	9	583	14.5	-	10	188	10.0-	-	-	-
Hardin County (part)	527	222	578	15.1	34	305	225	10.4	127	3	19.9
Ackworth city, Warren County	16	10	725	23.8	-	6	275	10.0-	2	-	17.5
Adair city	260	120	600	20.0	6	140	228	10.0-	68	-	17.8
Adair County (part)	256	120	600	20.0	6	136	227	10.0-	68	-	17.8
Guthrie County (part)	4	-	-	-	-	4	325	15.0	-	-	-
Adel city, Dallas County	778	559	886	18.8	172	219	352	10.3	415	-	22.8
Afton city, Union County	223	123	557	18.1	11	100	205	10.7	118	-	19.4
Agency city, Wapello County	208	100	636	17.7	23	108	229	12.3	42	-	17.5
Ainsworth city, Washington County	112	72	653	17.8	7	40	258	10.5	42	-	18.3
Akron city, Plymouth County	439	234	628	19.2	41	205	225	11.5	171	-	21.9
Albert City city, Buena Vista County	228	113	563	16.9	12	115	274	13.6	49	-	20.4
Albia city, Monroe County	981	455	623	17.9	43	526	230	12.4	421	-	25.5
Albion city, Marshall County	160	85	652	17.3	11	75	265	10.0-	21	-	19.4
Alburnett city, Linn County	159	117	891	18.3	22	42	270	10.6	35	-	16.3
Alden city, Hardin County	257	142	583	16.6	23	115	251	12.0	59	-	22.8
Alexander city, Franklin County	48	15	492	19.4	-	33	216	11.3	18	-	12.5
Algona city, Kossuth County	1 635	959	603	18.4	201	676	209	10.0-	591	-	19.9
Alleman city, Polk County	127	107	1 139	21.5	24	20	333	10.0-	11	-	16.3
Allerton city, Wayne County	149	68	482	16.7	13	81	188	10.0-	37	-	14.5
Allison city, Butler County	319	132	581	16.2	17	187	233	11.1	65	-	19.0
Alta city, Buena Vista County	463	276	657	19.9	54	187	223	10.0-	176	2	26.6
Alta Vista city, Chickasaw County	88	25	436	18.1	-	63	209	10.0-	16	-	20.0
Alton city, Sioux County	299	153	698	19.2	17	146	241	10.0-	86	-	16.7
Altoona city, Polk County	2 518	2 119	1 088	20.4	567	399	357	10.8	1 093	-	26.0
Alvord city, Lyon County	61	29	507	12.7	4	32	175	10.0-	7	-	26.5
Ames city, Story County	7 147	5 078	1 089	19.9	1 165	2 069	333	10.0-	9 521	28	31.1
Anamosa city, Jones County	941	515	826	21.7	141	426	279	10.5	511	7	23.7
Andover city, Clinton County	33	8	700	25.0	2	25	192	10.0-	2	-	15.0
Andrew city, Jackson County	105	63	731	21.3	14	42	241	10.0-	41	-	21.0
Anita city, Cass County	318	144	519	15.5	9	174	188	10.0-	89	-	21.5
Ankeny city, Polk County	6 370	5 245	1 178	19.6	1 192	1 125	353	10.0-	2 853	29	23.6
Anthon city, Woodbury County	209	85	593	17.0	7	124	227	12.1	31	-	18.9
Aplington city, Butler County	337	160	657	17.4	33	177	237	10.9	63	-	21.5
Arcadia city, Carroll County	141	75	647	17.0	21	66	216	10.0-	11	-	13.5
Archer city, O'Brien County	47	22	371	11.4	-	25	184	10.0-	2	-	27.5
Aredale city, Butler County	25	3	525	16.3	2	22	167	10.0-	-	-	-
Arion city, Crawford County	32	17	550	15.5	7	15	142	10.0-	8	-	12.5
Arispe city, Union County	29	6	450	17.5	-	23	142	10.0-	-	-	-
Arlington city, Fayette County	130	74	472	17.2	9	56	200	10.0-	49	3	13.8
Armstrong city, Emmet County	334	165	610	15.9	16	169	237	10.7	51	-	18.4
Arnolds Park city, Dickinson County	332	162	864	21.4	32	170	247	10.4	109	2	21.1
Arthur city, Ida County	71	29	468	17.8	5	42	213	13.0	23	-	16.9
Asbury city, Dubuque County	679	509	1 045	18.1	176	170	313	10.0-	90	-	19.6
Ashton city, Osceola County	154	78	565	19.7	11	76	244	12.7	23	-	31.3
Aspinwall city, Crawford County	20	11	750	21.3	1	9	175	10.8	-	-	-
Atalissa city, Muscatine County	64	38	636	19.0	3	26	188	10.0-	17	-	29.6
Athelstan city, Taylor County	5	-	-	-	-	5	125	17.5	2	-	32.5
Atkins city, Benton County	290	191	833	18.9	33	99	287	10.0-	53	-	20.0
Atlantic city, Cass County	1 891	1 053	658	18.1	145	838	263	10.0	870	-	20.0
Auburn city, Sac County	105	36	579	19.4	10	69	244	10.0-	18	-	13.8
Audubon city, Audubon County	779	354	557	17.5	29	425	247	10.1	161	-	18.5
Aurelia city, Cherokee County	323	158	594	17.0	19	165	237	10.0-	57	-	24.7
Aurora city, Buchanan County	58	22	429	11.7	3	36	225	10.0-	11	-	17.5
Avoca city, Pottawattamie County	480	233	749	17.9	24	247	277	10.0-	138	-	16.7

Table 32. **Mortgage and Rental Cost Characteristics: 2000**—Con.

[Data based on a sample (except Tables 65-68). For information on confidentiality protection, coverage, sampling error, and nonsampling error, see Appendix G.
For location of definitions, see "How to Use This Census Report"]

State County Place	Specified owner-occupied housing units								Specified renter-occupied housing units paying cash rent		
		With a mortgage				Not mortgaged					
	Total	Total	Median selected monthly owner costs (dollars)	Median selected monthly owner costs as a percentage of household income in 1999	With a second mortgage or home equity loan or both	Total	Median selected monthly owner costs (dollars)	Median selected monthly owner costs as a percentage of household income in 1999	Total	With meals included in rent	Median gross rent as a percentage of household income in 1999
PLACE—Con.											
Ayrshire city, Palo Alto County	66	36	429	18.8	-	30	214	10.5	19	-	15.0
Badger city, Webster County	174	111	678	16.1	26	63	246	10.0-	42	-	17.9
Bagley city, Guthrie County	84	43	572	15.6	11	41	210	10.0-	22	-	18.6
Baldwin city, Jackson County	40	18	478	17.5	-	22	225	10.0-	2	-	32.5
Balltown city, Dubuque County	13	9	675	30.8	-	4	250	10.0-	-	-	-
Bancroft city, Kossuth County	255	94	505	15.6	-	161	219	10.0-	59	-	26.1
Bankston city, Dubuque County	8	6	725	42.5	-	2	275	17.5	5	-	12.5
Barnes City city	56	19	461	11.3	-	37	221	10.6	18	-	17.5
Mahaska County (part)	56	19	461	11.3	-	37	221	10.6	18	-	17.5
Poweshiek County (part)	-	-	-	-	-	-	-	-	-	-	-
Barnum city, Webster County	53	38	600	19.2	3	15	238	10.0-	12	-	10.0-
Bassett city, Chickasaw County	23	9	390	18.8	-	14	163	10.0-	3	-	17.5
Batavia city, Jefferson County	139	79	542	16.0	8	60	220	10.4	29	-	22.9
Battle Creek city, Ida County	240	96	489	15.0	8	144	198	10.0-	64	-	14.6
Baxter city, Jasper County	255	152	795	19.7	33	103	281	11.3	133	-	20.5
Bayard city, Guthrie County	151	61	469	18.4	4	90	228	13.2	51	-	20.2
Beacon city, Mahaska County	96	53	693	17.8	6	43	210	11.2	19	-	19.2
Beaconsfield city, Ringgold County	2	-	-	-	-	2	550	50.0+	-	-	-
Beaman city, Grundy County	51	29	523	14.8	2	22	300	10.0-	27	-	16.1
Beaver city, Boone County	18	10	400	17.5	2	8	133	12.5	2	-	12.5
Bedford city, Taylor County	496	188	575	16.5	35	308	233	11.5	140	-	20.9
Belle Plaine city, Benton County	814	434	669	17.0	56	380	252	11.6	292	-	22.7
Bellevue city, Jackson County	611	282	800	18.1	73	329	269	12.7	190	-	18.7
Belmond city, Wright County	788	465	649	20.6	100	323	262	10.0-	287	-	19.0
Bennett city, Cedar County	126	79	707	18.9	12	47	261	11.8	22	-	17.5
Benton city, Ringgold County	10	4	450	15.0	-	6	213	16.3	2	-	10.0-
Berkley city, Boone County	6	-	-	-	-	6	238	10.0-	2	-	50.0+
Bernard city, Dubuque County	30	15	725	17.5	7	15	215	10.0-	6	-	22.5
Bertram city, Linn County	88	55	1 313	22.1	26	33	265	10.0-	3	-	50.0+
Bettendorf city, Scott County	8 657	6 603	1 083	19.5	1 662	2 054	297	10.0-	2 760	157	23.4
Bevington city	10	5	1 125	50.0+	-	5	475	23.8	4	-	22.5
Madison County (part)	7	2	1 125	22.5	-	5	475	23.8	4	-	22.5
Warren County (part)	3	3	1 125	50.0+	-	-	-	-	-	-	-
Birmingham city, Van Buren County	120	70	568	17.2	12	50	262	16.3	19	-	19.4
Blairsburg city, Hamilton County	61	34	571	15.8	4	27	231	10.0-	13	-	16.3
Blairstown city, Benton County	200	103	889	24.2	20	97	285	11.0	68	-	18.8
Blakesburg city, Wapello County	92	46	544	15.9	12	46	204	10.6	35	-	17.1
Blanchard city, Page County	27	13	450	12.5	-	14	142	10.0-	-	-	-
Blencoe city, Monona County	81	30	580	17.5	2	51	219	10.5	17	-	19.5
Blockton city, Taylor County	49	10	363	15.0	3	39	157	10.0-	21	-	38.8
Bloomfield city, Davis County	748	369	626	16.6	42	379	272	12.8	275	5	23.2
Blue Grass city, Scott County	353	250	835	18.4	71	103	297	10.0-	62	-	15.9
Bode city, Humboldt County	101	37	431	12.5	-	64	206	10.0-	28	-	23.3
Bonaparte city, Van Buren County	115	52	600	18.0	4	63	236	12.7	52	-	19.6
Bondurant city, Polk County	527	446	904	20.4	118	81	343	10.0-	100	2	25.0
Boone city, Boone County	3 350	2 178	757	18.7	472	1 172	293	11.6	1 521	17	23.2
Bouton city, Dallas County	34	9	675	21.3	1	25	263	11.7	7	-	30.6
Boxholm city, Boone County	79	41	492	13.6	12	38	183	10.0-	13	-	16.3
Boyden city, Sioux County	202	98	604	15.6	9	104	243	10.0-	37	1	14.8
Braddyville city, Page County	49	28	709	19.0	6	21	238	10.0-	15	-	18.1
Bradgate city, Humboldt County	35	8	400	10.0	-	27	161	10.0-	8	-	13.3
Brandon city, Buchanan County	90	43	650	18.3	2	47	256	12.2	22	-	16.0
Brayton city, Audubon County	44	14	438	17.5	-	30	240	10.6	22	-	23.3
Breda city, Carroll County	150	59	579	17.8	9	91	232	12.2	38	-	19.6
Bridgewater city, Adair County	68	9	625	11.3	-	59	187	10.0-	14	-	21.3
Brighton city, Washington County	182	79	527	15.8	6	103	226	10.0-	61	-	18.8
Bristow city, Butler County	55	27	430	16.3	3	28	200	10.6	7	-	18.1
Britt city, Hancock County	654	287	588	17.5	48	367	241	10.6	155	-	18.8
Bronson city, Woodbury County	77	58	883	20.6	15	19	225	10.0-	16	-	24.0
Brooklyn city, Poweshiek County	358	202	694	19.6	23	156	271	10.0-	156	-	19.8
Brunsville city, Plymouth County	42	19	825	19.8	6	23	246	10.0-	9	-	19.5
Buckeye city, Hardin County	31	13	493	16.9	2	18	210	11.0	5	-	18.8
Buck Grove city, Crawford County	15	10	525	26.3	2	5	175	15.8	3	-	10.0-
Buffalo city, Scott County	347	220	762	16.4	47	127	240	10.0-	118	-	20.0
Buffalo Center city, Winnebago County	335	120	530	14.4	14	215	222	10.0-	44	-	17.1
Burlington city, Des Moines County	7 234	4 108	665	18.7	545	3 126	263	10.0	3 168	6	23.8
Burt city, Kossuth County	173	76	464	15.0	13	97	209	10.0-	42	-	22.9
Bussey city, Marion County	109	43	532	14.0	9	66	233	10.0-	35	-	23.1
Calamus city, Clinton County	128	67	695	21.6	10	61	242	11.1	22	-	17.5
Callender city, Webster County	106	47	550	16.3	7	59	275	10.0-	46	-	18.0
Calmar city, Winneshiek County	286	162	717	18.0	46	124	204	10.0-	128	-	18.4
Calumet city, O'Brien County	65	37	588	15.4	2	28	188	10.0-	3	-	13.8
Camanche city, Clinton County	1 154	668	762	17.5	206	486	234	10.0-	343	-	19.6
Cambridge city, Story County	230	169	829	19.4	21	61	258	12.9	34	-	28.1
Cantril city, Van Buren County	70	34	479	22.5	2	36	225	13.0	23	-	26.3
Carbon city, Adams County	13	4	250	10.0-	-	9	168	23.8	-	-	-

Table 32. **Mortgage and Rental Cost Characteristics: 2000**—Con.

[Data based on a sample (except Tables 65-68). For information on confidentiality protection, coverage, sampling error, and nonsampling error, see Appendix G.
For location of definitions, see "How to Use This Census Report"]

State County Place	Specified owner-occupied housing units								Specified renter-occupied housing units paying cash rent		
		With a mortgage				Not mortgaged					
	Total	Total	Median selected monthly owner costs (dollars)	Median selected monthly owner costs as a percentage of household income in 1999	With a second mortgage or home equity loan or both	Total	Median selected monthly owner costs (dollars)	Median selected monthly owner costs as a percentage of household income in 1999	Total	With meals included in rent	Median gross rent as a percentage of household income in 1999
PLACE—Con.											
Carlisle city	848	590	890	19.1	180	258	295	10.0-	276	18	20.7
Polk County (part)	16	8	750	17.5	-	8	225	10.0-	-	-	-
Warren County (part)	832	582	894	19.2	180	250	299	10.0-	276	18	20.7
Carpenter city, Mitchell County	45	20	362	12.9	-	25	156	10.0-	-	-	-
Carroll city, Carroll County	2 604	1 429	770	18.7	322	1 175	288	10.0-	1 204	49	20.4
Carson city, Pottawattamie County	217	111	725	16.9	26	106	317	14.4	37	-	23.8
Carter Lake city, Pottawattamie County	871	586	750	21.0	194	285	249	10.0-	162	-	23.0
Cascade city	528	287	803	18.0	93	241	213	10.0-	194	-	23.0
Dubuque County (part)	398	238	789	17.9	77	160	211	10.0-	183	-	22.6
Jones County (part)	130	49	854	18.5	16	81	216	10.0-	11	-	26.9
Casey city	150	66	588	18.1	3	84	259	13.1	31	-	17.5
Adair County (part)	-	-	-	-	-	-	-	-	2	-	32.5
Guthrie County (part)	150	66	588	18.1	3	84	259	13.1	29	-	15.8
Castalia city, Winneshiek County	53	15	583	18.5	5	38	167	10.0-	16	6	13.0
Castana city, Monona County	48	17	590	16.3	-	31	169	13.1	11	-	21.3
Cedar Falls city, Black Hawk County	6 877	4 590	908	18.8	1 405	2 287	294	10.0-	4 405	154	28.5
Cedar Rapids city, Linn County	30 081	21 164	920	19.5	5 635	8 917	284	10.0-	14 966	188	23.1
Center Junction city, Jones County	49	12	463	14.3	-	37	231	10.6	2	-	12.5
Center Point city, Linn County	568	428	887	19.7	102	140	294	10.6	146	-	22.7
Centerville city, Appanoose County	1 413	715	608	18.2	125	698	229	11.4	896	11	26.3
Central City city, Linn County	341	216	787	19.5	39	125	264	12.9	105	16	24.2
Centralia city, Dubuque County	30	22	780	19.0	10	8	210	10.0	7	-	50.0+
Chariton city, Lucas County	1 255	667	629	19.0	133	588	244	12.6	513	-	24.3
Charles City city, Floyd County	2 133	982	644	18.7	208	1 151	244	10.6	1 036	6	21.4
Charlotte city, Clinton County	102	59	617	16.8	10	43	231	10.3	42	-	22.5
Charter Oak city, Crawford County	189	68	486	15.0	8	121	212	11.6	44	-	19.2
Chatsworth city, Sioux County	27	14	500	32.5	-	13	169	15.4	1	-	10.0-
Chelsea city, Tama County	71	35	650	21.4	5	36	225	11.0	14	-	37.5
Cherokee city, Cherokee County	1 476	714	631	17.0	135	762	257	11.4	699	23	18.8
Chester city, Howard County	45	18	633	22.5	2	27	244	10.0-	12	-	28.0
Chillicothe city, Wapello County	15	10	625	21.3	2	5	225	10.0-	5	-	20.8
Churdan city, Greene County	147	46	550	15.0	12	101	213	10.1	23	-	18.5
Cincinnati city, Appanoose County	136	61	463	16.0	5	75	191	13.1	3	-	17.5
Clare city, Webster County	59	30	600	19.4	5	29	242	12.3	10	-	30.8
Clarence city, Cedar County	279	124	661	18.8	10	155	302	13.4	95	9	27.5
Clarinda city, Page County	1 245	761	662	18.2	84	484	266	10.0-	620	20	23.8
Clarion city, Wright County	827	496	655	17.5	82	331	254	10.0-	323	53	23.8
Clarksville city, Butler County	414	205	592	17.2	24	209	238	12.5	125	-	20.5
Clayton city, Clayton County	19	5	1 292	20.8	-	14	263	13.8	-	-	-
Clearfield city	103	24	440	13.6	2	79	177	10.0-	37	-	18.4
Ringgold County (part)	2	2	950	37.5	-	-	-	-	-	-	-
Taylor County (part)	101	22	430	12.9	2	79	177	10.0-	37	-	18.4
Clear Lake city, Cerro Gordo County	2 210	1 468	778	21.7	431	742	309	11.7	832	3	25.6
Cleghorn city, Cherokee County	93	40	578	17.0	1	53	248	11.3	8	-	15.0
Clemons city, Marshall County	47	20	650	14.4	5	27	213	10.0-	7	-	21.3
Clermont city, Fayette County	228	112	628	17.6	9	116	203	10.0-	35	-	19.2
Clinton city, Clinton County	7 250	4 071	670	18.5	860	3 179	251	10.0-	3 299	18	23.4
Clio city, Wayne County	34	10	500	10.0-	-	24	188	10.0-	-	-	-
Clive city	3 354	2 874	1 537	18.4	805	480	431	10.0-	1 089	-	23.0
Dallas County (part)	700	673	1 737	22.6	183	27	733	10.2	8	-	22.5
Polk County (part)	2 654	2 201	1 474	17.3	622	453	414	10.0-	1 081	-	23.0
Clutier city, Tama County	88	36	482	16.4	10	52	188	10.4	8	-	10.0
Coalville CDP, Webster County	193	115	770	18.1	40	78	180	10.0-	14	-	15.0
Coburg city, Montgomery County	4	4	800	25.0	2	-	-	-	2	-	22.5
Coggon city, Linn County	221	121	883	19.2	40	100	235	10.0-	41	-	19.3
Coin city, Page County	65	26	475	14.4	6	39	204	14.2	12	-	17.5
Colesburg city, Delaware County	143	57	550	14.9	5	86	233	11.2	24	-	16.7
Colfax city, Jasper County	539	349	794	19.1	89	190	307	15.7	177	-	22.2
College Springs city, Page County	77	26	575	14.5	3	51	225	10.0-	4	-	32.5
Collins city, Story County	143	72	662	17.3	5	71	273	10.0-	51	-	20.7
Colo city, Story County	261	167	706	18.1	36	94	281	10.3	54	-	23.1
Columbus City city, Louisa County	74	47	568	14.5	-	27	208	10.6	11	-	37.5
Columbus Junction city, Louisa County	383	224	690	15.6	17	159	249	10.0-	253	-	20.0
Colwell city, Floyd County	25	19	483	18.9	3	6	213	12.5	4	-	42.5
Conesville city, Muscatine County	48	27	559	24.4	2	21	268	12.5	36	-	21.3
Conrad city, Grundy County	313	170	820	19.4	17	143	299	10.0-	83	-	20.5
Conway city, Taylor County	12	5	350	10.0-	-	7	165	10.0-	-	-	-
Coon Rapids city	363	143	608	17.3	28	220	224	10.0-	136	-	19.5
Carroll County (part)	363	143	608	17.3	28	220	224	10.0-	136	-	19.5
Guthrie County (part)	-	-	-	-	-	-	-	-	-	-	-
Coppock city	2	-	-	-	-	2	100-	17.5	4	-	12.5
Henry County (part)	2	-	-	-	-	2	100-	17.5	-	-	-
Jefferson County (part)	-	-	-	-	-	-	-	-	2	-	12.5
Washington County (part)	-	-	-	-	-	-	-	-	2	-	-

Table 32. **Mortgage and Rental Cost Characteristics: 2000**—Con.

[Data based on a sample (except Tables 65-68). For information on confidentiality protection, coverage, sampling error, and nonsampling error, see Appendix G.
For location of definitions, see "How to Use This Census Report"]

State County Place	Specified owner-occupied housing units								Specified renter-occupied housing units paying cash rent		
		With a mortgage				Not mortgaged					
	Total	Total	Median selected monthly owner costs (dollars)	Median selected monthly owner costs as a percentage of household income in 1999	With a second mortgage or home equity loan or both	Total	Median selected monthly owner costs (dollars)	Median selected monthly owner costs as a percentage of household income in 1999	Total	With meals included in rent	Median gross rent as a percentage of household income in 1999
PLACE—Con.											
Coralville city, Johnson County	2 493	2 110	1 084	19.9	582	383	316	10.0-	3 210	53	25.4
Corning city, Adams County	525	232	585	16.0	15	293	201	10.6	208	-	22.3
Correctionville city, Woodbury County	234	80	535	17.7	7	154	220	10.0-	62	-	27.3
Corwith city, Hancock County	104	37	475	13.1	3	67	224	10.0-	23	-	18.3
Corydon city, Wayne County	473	223	634	18.9	21	250	237	12.0	177	2	20.1
Cotter city, Louisa County	15	7	470	16.3	-	8	225	10.0	2	-	12.5
Coulter city, Franklin County	59	25	481	13.5	-	34	240	10.5	28	-	30.0
Council Bluffs city, Pottawattamie County	13 268	8 963	782	19.6	2 109	4 305	279	11.4	7 718	166	24.9
Craig city, Plymouth County	33	20	400	13.0	4	13	220	10.0-	6	-	22.5
Crawfordsville city, Washington County	84	45	572	20.6	11	39	199	10.0-	14	-	12.8
Crescent city, Pottawattamie County	160	113	926	17.6	32	47	254	10.0-	12	-	17.5
Cresco city, Howard County	1 125	539	724	20.7	154	586	251	11.2	358	-	21.6
Creston city, Union County	2 023	1 137	632	17.2	145	886	270	11.3	1 052	7	20.5
Cromwell city, Union County	37	15	488	18.1	2	22	214	10.0-	5	-	10.0-
Crystal Lake city, Hancock County	88	43	514	18.9	5	45	208	10.0-	21	-	16.3
Cumberland city, Cass County	85	33	461	14.4	2	52	211	10.8	20	-	20.6
Cumming city, Warren County	45	33	846	14.5	11	12	350	10.0	6	-	11.7
Curlew city, Palo Alto County	13	2	250	12.5	-	11	139	16.6	2	-	10.0-
Cushing city, Woodbury County	84	36	571	16.5	9	48	208	10.0-	11	-	23.1
Cylinder city, Palo Alto County	30	12	900	27.5	-	18	219	11.3	9	2	42.5
Dakota City city, Humboldt County	266	152	663	16.6	40	114	247	10.0-	63	-	28.8
Dallas Center city, Dallas County	460	340	991	20.5	98	120	309	10.2	91	-	23.0
Dana city, Greene County	16	8	400	22.5	-	8	275	12.5	6	-	22.5
Danbury city, Woodbury County	145	57	578	19.3	7	88	217	10.8	16	-	18.3
Danville city, Des Moines County	237	126	706	17.7	19	111	265	10.0-	61	-	18.0
Davenport city, Scott County	22 959	16 023	809	19.1	3 987	6 936	277	10.0-	13 234	210	25.6
Davis City city, Decatur County	68	21	364	20.0	-	47	186	11.3	43	3	19.8
Dawson city, Dallas County	42	28	578	16.7	5	14	192	10.0-	1	-	45.0
Dayton city, Webster County	261	151	528	16.6	27	110	241	10.0-	70	-	17.6
Decatur City city, Decatur County	49	22	470	20.0	-	27	236	24.4	13	2	26.3
Decorah city, Winneshiek County	1 611	847	770	19.0	194	764	257	10.0-	941	7	23.7
Dedham city, Carroll County	81	31	694	21.8	2	50	208	10.0	12	-	10.0
Deep River city, Poweshiek County	87	59	497	16.0	9	28	200	12.0	22	-	27.2
Defiance city, Shelby County	95	28	700	22.2	5	67	210	10.0-	19	-	17.9
Delaware city, Delaware County	51	21	692	18.1	4	30	232	10.0	5	-	10.0-
Delhi city, Delaware County	141	69	714	16.7	7	72	279	10.0	26	-	17.1
Delmar city, Clinton County	142	81	616	17.7	6	61	243	18.2	15	-	26.5
Deloit city, Crawford County	80	34	500	14.3	8	46	193	10.0-	27	-	19.0
Delphos city, Ringgold County	5	2	450	10.0-	-	3	188	10.0-	-	-	-
Delta city, Keokuk County	107	34	557	21.5	-	73	191	10.0-	32	-	25.0
Denison city, Crawford County	1 527	866	755	19.1	200	661	245	10.0-	918	9	20.9
Denver city, Bremer County	455	290	829	18.2	83	165	259	10.0-	143	-	19.2
Derby city, Lucas County	47	16	450	17.9	2	31	190	10.0-	3	-	12.5
Des Moines city, Polk County	46 921	33 593	863	20.9	7 513	13 328	314	11.9	27 641	570	24.6
De Soto city, Dallas County	208	156	873	18.2	39	52	290	10.0-	41	-	26.8
De Witt city, Clinton County	1 404	926	886	17.9	152	478	326	13.5	609	-	21.3
Dexter city, Dallas County	185	101	730	18.5	10	84	269	11.2	44	-	18.3
Diagonal city, Ringgold County	87	34	460	18.2	5	53	162	10.0-	22	-	20.0
Dickens city, Clay County	50	26	467	14.2	11	24	258	10.0-	7	-	18.8
Dike city, Grundy County	284	164	779	18.8	42	120	284	10.0-	71	-	18.0
Dixon city, Scott County	69	37	806	24.2	8	32	269	10.0-	22	-	18.0
Dolliver city, Emmet County	40	10	550	15.8	-	30	158	10.4	4	-	22.5
Donahue city, Scott County	100	78	850	17.0	16	22	260	11.3	1	-	37.5
Donnellson city, Lee County	250	140	648	16.0	15	110	272	11.0	114	-	19.4
Doon city, Lyon County	141	88	630	18.6	18	53	223	11.4	22	-	17.8
Douds CDP, Van Buren County	63	34	635	15.0	-	29	271	12.9	33	-	26.9
Dougherty city, Cerro Gordo County	33	8	533	14.0	-	25	178	10.0-	-	-	-
Dow City city, Crawford County	127	42	517	17.5	12	85	202	10.0-	61	-	19.5
Dows city	212	71	460	13.9	6	141	206	10.0-	46	-	23.0
Franklin County (part)	33	6	400	13.0	-	27	190	10.3	2	-	22.5
Wright County (part)	179	65	465	14.1	6	114	211	10.0-	44	-	23.0
Drakesville city, Davis County	47	22	490	25.0	6	25	248	16.4	13	-	14.5
Dubuque city, Dubuque County	13 412	8 340	808	19.3	2 532	5 072	268	10.0-	7 078	76	22.8
Dumont city, Butler County	208	80	475	14.2	9	128	195	10.4	49	-	19.7
Duncombe city, Webster County	126	72	592	17.1	12	54	242	10.0-	54	-	21.7
Dundee city, Delaware County	53	36	525	19.4	4	17	179	13.5	8	-	27.5
Dunkerton city, Black Hawk County	177	117	707	16.8	22	60	274	10.6	48	-	17.2
Dunlap city, Harrison County	341	160	592	18.6	26	181	249	11.2	109	-	19.9
Durango city, Dubuque County	7	5	483	19.2	2	2	375	10.0-	2	-	12.5
Durant city	498	266	856	18.6	65	232	301	11.5	141	-	20.2
Cedar County (part)	477	251	851	18.8	63	226	298	11.4	124	-	18.8
Muscatine County (part)	-	-	-	-	-	-	-	-	-	-	-
Scott County (part)	21	15	1 054	16.9	2	6	338	17.5	17	-	24.6
Dyersville city	1 208	678	801	21.1	161	530	280	10.7	264	-	20.4
Delaware County (part)	20	14	1 375	25.0	7	6	225	12.5	9	-	10.0-
Dubuque County (part)	1 188	664	794	21.1	154	524	281	10.6	255	-	20.6

Table 32. **Mortgage and Rental Cost Characteristics: 2000**—Con.

[Data based on a sample (except Tables 65-68). For information on confidentiality protection, coverage, sampling error, and nonsampling error, see Appendix G.
For location of definitions, see "How to Use This Census Report"]

State County Place	Specified owner-occupied housing units								Specified renter-occupied housing units paying cash rent		
		With a mortgage				Not mortgaged					
	Total	Total	Median selected monthly owner costs (dollars)	Median selected monthly owner costs as a percentage of household income in 1999	With a second mortgage or home equity loan or both	Total	Median selected monthly owner costs (dollars)	Median selected monthly owner costs as a percentage of household income in 1999	Total	With meals included in rent	Median gross rent as a percentage of household income in 1999
PLACE—Con.											
Dysart city, Tama County	387	219	722	18.3	47	168	255	10.0-	86	-	21.1
Eagle Grove city, Wright County	1 029	492	585	14.4	84	537	231	10.0-	365	-	20.2
Earlham city, Madison County	333	246	908	19.2	63	87	296	13.4	101	-	21.1
Earling city, Shelby County	132	50	642	18.5	1	82	255	11.3	32	-	10.0
Earlville city, Delaware County	209	124	696	18.8	22	85	265	10.0-	60	-	17.8
Early city, Sac County	182	96	485	16.7	18	86	235	11.4	54	-	21.7
East Peru city, Madison County	39	12	480	12.5	-	27	171	10.0-	2	-	22.5
Eddyville city	243	150	581	15.8	14	93	212	11.6	105	-	24.9
Mahaska County (part)	53	32	675	17.0	8	21	198	10.0-	15	-	31.3
Monroe County (part)	1	1	550	10.0-	-	-	-	-	-	-	-
Wapello County (part)	189	117	560	15.5	6	72	213	11.9	90	-	24.7
Edgewood city	238	129	648	18.1	32	109	237	12.0	70	4	23.3
Clayton County (part)	86	45	505	16.5	7	41	227	10.0-	26	-	21.1
Delaware County (part)	152	84	763	18.9	25	68	247	14.3	44	4	27.5
Elberon city, Tama County	63	37	736	21.4	10	26	279	11.4	11	-	16.3
Eldon city, Wapello County	311	144	505	16.5	6	167	209	10.0-	71	4	23.0
Eldora city, Hardin County	774	337	645	17.6	77	437	280	10.0-	328	-	21.5
Eldridge city, Scott County	1 075	860	1 107	20.0	199	215	276	10.0-	319	-	14.5
Elgin city, Fayette County	201	87	624	16.3	4	114	187	10.0-	75	2	18.7
Elkader city, Clayton County	423	198	697	19.3	47	225	239	10.1	150	-	14.4
Elkhart city, Polk County	60	26	740	16.7	2	34	279	13.6	44	-	22.3
Elk Horn city, Shelby County	191	89	675	19.4	19	102	240	10.0-	35	-	26.3
Elkport city, Clayton County	25	11	370	15.6	-	14	175	12.0	1	-	10.0-
Elk Run Heights city, Black Hawk County	342	206	744	17.2	42	136	236	10.0	34	-	17.7
Elliott city, Montgomery County	122	46	556	18.6	5	76	220	11.9	11	-	10.8
Ellston city, Ringgold County	19	3	550	45.0	-	16	225	10.0-	-	-	-
Ellsworth city, Hamilton County	132	67	703	18.4	6	65	217	13.2	60	-	17.5
Elma city, Howard County	166	49	539	17.3	12	117	197	10.9	50	-	20.0
Ely city, Linn County	284	249	1 115	20.4	66	35	309	10.0-	122	-	20.8
Emerson city, Mills County	161	105	576	19.8	15	56	257	12.0	17	-	18.8
Emmetsburg city, Palo Alto County	992	451	699	19.3	98	541	262	11.1	509	14	19.8
Epworth city, Dubuque County	349	239	804	18.8	83	110	269	11.8	78	-	20.8
Essex city, Page County	226	135	577	14.5	22	91	256	10.0-	90	5	19.1
Estherville city, Emmet County	1 760	1 065	592	17.3	204	695	226	10.0-	725	7	19.0
Evansdale city, Black Hawk County	1 224	649	623	17.7	165	575	240	10.0-	524	-	25.0
Everly city, Clay County	191	92	635	19.4	14	99	257	12.0	48	-	19.0
Exira city, Audubon County	280	102	447	15.7	2	178	198	11.5	52	-	16.7
Exline city, Appanoose County	39	11	588	14.6	-	28	216	12.7	7	-	27.5
Fairbank city	291	171	638	17.1	25	120	231	10.0-	71	-	19.2
Buchanan County (part)	226	127	598	17.2	14	99	234	10.0-	65	-	19.5
Fayette County (part)	65	44	817	16.9	11	21	221	10.0-	6	-	17.5
Fairfax city, Linn County	282	193	898	19.1	54	89	321	10.0-	38	-	20.0
Fairfield city, Jefferson County	1 996	1 257	750	19.1	147	739	277	10.7	1 489	17	24.8
Farley city, Dubuque County	396	221	858	22.5	57	175	269	10.0-	78	-	21.2
Farmersburg city, Clayton County	88	46	542	14.5	8	42	180	10.0-	23	3	18.1
Farmington city, Van Buren County	192	70	565	17.6	4	122	247	12.4	64	-	24.2
Farnhamville city	143	75	512	15.4	4	68	214	11.1	31	-	18.9
Calhoun County (part)	143	75	512	15.4	4	68	214	11.1	31	-	18.9
Webster County (part)	-	-	-	-	-	-	-	-	-	-	-
Farragut city, Fremont County	176	84	605	16.2	9	92	232	10.0-	38	-	23.3
Fayette city, Fayette County	216	131	599	19.2	8	85	225	11.8	141	-	23.2
Fenton city, Kossuth County	129	45	450	13.8	-	84	185	10.0-	10	-	27.5
Ferguson city, Marshall County	36	16	625	19.2	6	20	275	10.0	13	-	23.1
Fertile city, Worth County	118	54	553	16.7	6	64	238	10.0-	11	-	16.3
Floris city, Davis County	23	-	-	-	-	23	196	10.0-	11	-	47.5
Floyd city, Floyd County	116	69	603	17.3	24	47	268	12.9	16	-	16.7
Fonda city, Pocahontas County	212	63	469	12.3	5	149	196	10.0-	51	4	21.6
Fontanelle city, Adair County	224	84	517	16.7	8	140	196	10.0-	40	-	14.1
Forest City city	1 030	688	642	16.4	151	342	231	10.0-	435	-	18.4
Hancock County (part)	22	16	967	18.3	6	6	450	12.5	12	-	25.0
Winnebago County (part)	1 008	672	635	16.4	145	336	230	10.0-	423	-	18.4
Fort Atkinson city, Winneshiek County	115	32	689	20.0	4	83	203	10.0-	24	-	22.5
Fort Dodge city, Webster County	6 209	3 640	675	17.0	742	2 569	254	11.4	3 329	8	23.0
Fort Madison city, Lee County	2 925	1 532	654	18.0	303	1 393	264	10.8	1 331	60	24.4
Fostoria city, Clay County	72	50	587	17.8	10	22	226	10.0-	13	-	24.2
Franklin city, Lee County	44	23	706	21.1	-	21	230	10.5	-	-	-
Fraser city, Boone County	31	12	660	23.8	4	19	215	10.4	8	-	17.0
Fredericksburg city, Chickasaw County	310	162	617	17.9	31	148	192	10.0-	65	-	20.2
Frederika city, Bremer County	72	26	850	17.1	9	46	185	10.0-	21	-	13.5
Fredonia city, Louisa County	38	22	556	11.3	-	16	207	10.0	11	-	20.6
Fremont city, Mahaska County	209	122	583	14.2	10	87	220	10.0-	42	-	17.0
Fruitland city, Muscatine County	210	175	1 032	19.1	49	35	254	10.3	11	-	28.8
Galt city, Wright County	13	2	450	22.5	-	11	263	10.0-	-	-	-
Galva city, Ida County	141	53	498	18.4	1	88	207	10.1	14	-	22.1
Garber city, Clayton County	38	17	558	27.9	2	21	154	13.8	3	-	42.5
Garden Grove city, Decatur County	52	14	560	13.1	-	38	197	13.4	19	-	19.2

Table 32. **Mortgage and Rental Cost Characteristics: 2000**—Con.

[Data based on a sample (except Tables 65-68). For information on confidentiality protection, coverage, sampling error, and nonsampling error, see Appendix G.
For location of definitions, see "How to Use This Census Report"]

State County Place	Specified owner-occupied housing units								Specified renter-occupied housing units paying cash rent		
		With a mortgage				Not mortgaged					
	Total	Total	Median selected monthly owner costs (dollars)	Median selected monthly owner costs as a percentage of household income in 1999	With a second mortgage or home equity loan or both	Total	Median selected monthly owner costs (dollars)	Median selected monthly owner costs as a percentage of household income in 1999	Total	With meals included in rent	Median gross rent as a percentage of household income in 1999
PLACE—Con.											
Garnavillo city, Clayton County	221	99	589	16.5	21	122	253	10.8	47	-	20.9
Garner city, Hancock County	816	509	765	20.5	117	307	298	10.0	241	42	19.0
Garrison city, Benton County	108	60	644	17.1	7	48	242	13.6	34	-	30.0
Garwin city, Tama County	182	111	684	19.1	21	71	249	10.5	35	-	19.1
Geneva city, Franklin County	52	31	444	16.1	4	21	194	10.0-	7	-	32.5
George city, Lyon County	351	123	537	16.1	2	228	230	11.6	70	-	27.3
Gibson city, Keokuk County	30	15	492	13.1	-	15	223	10.0-	9	-	17.5
Gilbert city, Story County	228	198	1 064	18.5	73	30	282	11.8	87	-	22.8
Gilbertville city, Black Hawk County	230	99	803	18.3	24	131	262	10.0-	40	-	20.0
Gillett Grove city, Clay County	14	6	650	27.5	-	8	200	12.5	6	-	17.5
Gilman city, Marshall County	160	87	653	17.6	15	73	267	10.8	65	2	21.6
Gilmore City city	170	66	531	15.5	11	104	186	10.0-	45	-	21.8
Humboldt County (part)	103	30	490	18.3	1	73	181	10.0-	30	-	21.3
Pocahontas County (part)	67	36	550	14.2	10	31	203	10.0-	15	-	22.5
Gladbrook city, Tama County	323	168	609	14.7	18	155	264	11.7	57	6	22.7
Glenwood city, Mills County	1 124	780	905	20.5	215	344	285	11.7	551	-	25.9
Glidden city, Carroll County	347	179	710	17.1	43	168	232	11.0	102	-	19.6
Goldfield city, Wright County	236	109	563	17.3	21	127	238	10.0-	39	-	15.6
Goodell city, Hancock County	58	34	408	16.5	9	24	190	10.0-	9	-	26.3
Goose Lake city, Clinton County	73	45	668	18.4	5	28	277	12.0	6	-	12.5
Gowrie city, Webster County	299	148	617	16.4	17	151	229	10.0-	96	2	20.6
Graettinger city, Palo Alto County	295	171	526	16.7	17	124	190	10.2	83	3	25.4
Graf city, Dubuque County	24	23	883	19.5	5	1	175	10.0-	-	-	-
Grafton city, Worth County	81	43	503	15.8	6	38	188	10.0-	29	-	19.3
Grand Junction city, Greene County	241	114	574	19.8	10	127	190	10.0-	92	1	17.8
Grand Mound city, Clinton County	187	118	750	18.1	26	69	262	11.1	35	-	19.6
Grand River city, Decatur County	64	17	390	14.4	2	47	196	10.0-	18	-	27.5
Grandview city, Louisa County	130	74	700	17.6	14	56	233	10.0-	54	-	19.7
Granger city, Dallas County	153	81	769	20.3	24	72	318	13.4	68	-	22.5
Grant city, Montgomery County	35	10	740	13.6	3	25	159	10.0-	5	-	50.0+
Granville city, Sioux County	101	45	558	17.5	20	56	197	10.0-	12	2	32.5
Gravity city, Taylor County	73	29	450	16.1	2	44	179	11.4	3	-	13.8
Gray city, Audubon County	29	5	417	11.3	-	24	200	10.0-	2	-	12.5
Greeley city, Delaware County	84	48	600	17.1	7	36	221	10.0-	4	-	30.0
Greene city, Butler County	401	171	612	17.3	30	230	232	10.8	67	2	23.0
Greenfield city, Adair County	630	280	635	17.0	31	350	243	10.8	237	8	21.9
Greenville city, Clay County	40	15	469	20.6	2	25	222	11.0	-	-	-
Grimes city	1 119	999	1 123	20.8	243	120	348	10.0-	365	-	23.6
Dallas County (part)	-	-	-	-	-	-	-	-	-	-	-
Polk County (part)	1 119	999	1 123	20.8	243	120	348	10.0-	365	-	23.6
Grinnell city, Poweshiek County	2 020	1 178	853	18.2	288	842	283	10.0-	1 184	18	21.9
Griswold city, Cass County	347	166	585	17.4	22	181	224	11.4	61	-	20.3
Grundy Center city, Grundy County	796	392	721	17.7	101	404	270	10.2	205	-	20.1
Gruver city, Emmet County	28	17	483	12.9	4	11	325	11.9	3	-	22.5
Guernsey city, Poweshiek County	21	9	583	14.2	-	12	217	10.0	3	-	17.5
Guthrie Center city, Guthrie County	507	233	652	18.7	31	274	235	13.3	157	-	21.6
Guttenberg city, Clayton County	544	205	646	20.7	19	339	241	10.4	202	-	16.7
Halbur city, Carroll County	80	53	679	16.6	8	27	198	10.0-	3	-	22.5
Hamburg city, Fremont County	356	163	621	18.4	8	193	245	11.4	157	-	19.9
Hamilton city, Marion County	29	7	825	22.5	3	22	233	10.0	2	-	-
Hampton city, Franklin County	1 160	585	627	17.8	123	575	249	10.4	505	-	22.0
Hancock city, Pottawattamie County	65	22	800	18.2	4	43	228	10.0-	11	-	25.6
Hanlontown city, Worth County	63	32	477	14.0	7	31	186	10.0-	15	-	25.6
Hansell city, Franklin County	33	17	550	14.1	4	16	217	10.0-	6	-	27.5
Harcourt city, Webster County	92	49	606	14.6	6	43	189	10.0-	38	-	20.6
Hardy city, Humboldt County	29	9	310	16.3	-	20	223	10.0-	-	-	-
Harlan city, Shelby County	1 419	768	716	19.2	143	651	257	10.0-	510	-	24.2
Harper city, Keokuk County	36	23	625	31.3	5	13	232	11.3	11	-	15.8
Harpers Ferry city, Allamakee County	122	50	576	19.2	1	72	225	10.0	9	-	27.5
Harris city, Osceola County	50	25	473	15.6	2	25	197	11.0	19	-	23.8
Hartford city, Warren County	208	172	756	18.6	28	36	295	13.6	4	-	18.3
Hartley city, O'Brien County	530	213	514	17.9	22	317	189	10.0-	161	-	19.6
Hartwick city, Poweshiek County	31	12	640	21.7	-	19	191	10.0-	2	-	12.5
Harvey city, Marion County	47	26	686	17.2	10	21	221	11.1	29	-	28.1
Hastings city, Mills County	44	18	540	22.5	-	26	229	10.0-	24	-	27.5
Havelock city, Pocahontas County	67	18	356	14.2	1	49	177	10.4	10	-	17.5
Haverhill city, Marshall County	54	36	750	20.8	8	18	264	11.5	5	-	21.9
Hawarden city, Sioux County	707	366	640	16.6	47	341	234	11.2	214	-	20.3
Hawkeye city, Fayette County	147	57	626	18.1	4	90	200	10.0-	45	-	20.2
Hayesville city, Keokuk County	27	9	450	10.0-	-	18	194	10.0-	3	-	10.0-
Hazleton city, Buchanan County	202	116	555	17.3	16	86	222	10.4	69	-	18.9
Hedrick city, Keokuk County	207	101	563	15.5	3	106	200	10.0-	79	-	25.4
Henderson city, Mills County	54	26	775	16.1	7	28	225	10.0-	5	-	32.5
Hepburn city, Page County	10	-	-	-	-	10	175	15.0	-	-	-
Hiawatha city, Linn County	986	751	973	17.8	203	235	285	10.0-	1 108	-	17.6
Hills city, Johnson County	173	122	860	16.3	26	51	240	12.5	67	1	18.0
Hillsboro city, Henry County	59	31	679	19.5	4	28	227	17.5	12	-	19.0
Hinton city, Plymouth County	226	163	946	19.9	38	63	241	11.8	38	-	18.3
Holland city, Grundy County	88	49	593	18.8	11	39	232	11.9	9	-	31.9

Table 32. **Mortgage and Rental Cost Characteristics: 2000**—Con.

[Data based on a sample (except Tables 65-68). For information on confidentiality protection, coverage, sampling error, and nonsampling error, see Appendix G.
For location of definitions, see "How to Use This Census Report"]

State County Place	Specified owner-occupied housing units								Specified renter-occupied housing units paying cash rent		
		With a mortgage				Not mortgaged					
	Total	Total	Median selected monthly owner costs (dollars)	Median selected monthly owner costs as a percentage of household income in 1999	With a second mortgage or home equity loan or both	Total	Median selected monthly owner costs (dollars)	Median selected monthly owner costs as a percentage of household income in 1999	Total	With meals included in rent	Median gross rent as a percentage of household income in 1999
PLACE—Con.											
Holstein city, Ida County	449	192	643	17.2	27	257	240	10.0	124	-	22.2
Holy Cross city, Dubuque County	93	43	750	19.8	10	50	240	10.0-	26	-	13.6
Hopkinton city, Delaware County	198	118	589	18.0	17	80	233	10.0-	41	-	18.6
Hornick city, Woodbury County	91	45	673	19.4	3	46	209	12.2	2	-	10.0-
Hospers city, Sioux County	211	115	623	16.9	15	96	236	10.0-	40	-	23.8
Houghton city, Lee County	34	26	700	18.1	-	8	333	10.0	8	-	12.5
Hubbard city, Hardin County	295	131	622	16.0	12	164	257	10.6	53	-	17.0
Hudson city, Black Hawk County	608	420	976	19.0	132	188	260	10.0-	99	-	21.8
Hull city, Sioux County	496	247	689	19.5	41	249	271	10.0-	90	-	23.9
Humboldt city, Humboldt County	1 305	643	751	17.7	122	662	292	10.9	505	-	22.0
Humeston city, Wayne County	171	63	496	17.5	4	108	208	11.2	57	-	25.5
Huxley city, Story County	499	385	1 003	18.7	93	114	368	10.8	222	-	23.5
Ida Grove city, Ida County	645	300	650	16.5	36	345	237	10.0-	277	3	17.8
Imogene city, Fremont County	10	4	667	18.3	-	6	267	20.0	5	-	10.0-
Independence city, Buchanan County	1 563	930	722	19.3	217	633	273	10.3	648	8	22.3
Indianola city, Warren County	2 648	1 856	954	19.9	536	792	299	10.0-	1 561	7	23.2
Inwood city, Lyon County	251	110	738	19.6	24	141	237	11.2	46	5	17.0
Ionia city, Chickasaw County	79	29	517	18.2	3	50	203	10.0-	17	-	14.3
Iowa City city, Johnson County	9 698	7 186	1 126	20.5	1 782	2 512	363	10.0-	13 142	145	34.9
Iowa Falls city, Hardin County	1 410	699	669	19.4	131	711	280	10.9	668	6	23.2
Ireton city, Sioux County	186	63	683	16.6	2	123	230	10.7	31	-	19.4
Irwin city, Shelby County	117	48	483	18.0	8	69	216	10.4	27	-	13.4
Jackson Junction city, Winneshiek County	13	4	900	32.5	-	9	305	10.0-	2	-	27.5
Jamaica city, Guthrie County	59	27	550	15.8	4	32	238	10.0	48	-	20.0
Janesville city	234	148	714	17.0	36	86	269	10.0-	72	-	21.3
Black Hawk County (part)	33	17	817	16.3	6	16	271	10.0-	4	-	35.0
Bremer County (part)	201	131	696	17.0	30	70	268	10.0-	68	-	21.3
Jefferson city, Greene County	1 308	728	660	17.8	198	580	289	13.2	434	7	22.5
Jesup city	652	388	819	21.4	102	264	280	10.0-	137	-	18.4
Black Hawk County (part)	-	-	-	-	-	-	-	-	-	-	-
Buchanan County (part)	652	388	819	21.4	102	264	280	10.0-	137	-	18.4
Jewell Junction city, Hamilton County	353	203	783	17.8	51	150	261	10.2	88	-	17.8
Johnston city, Polk County	2 324	1 887	1 488	18.8	532	437	424	10.0-	827	121	26.5
Joice city, Worth County	75	50	492	14.1	13	25	223	10.0-	11	-	14.6
Jolley city, Calhoun County	21	5	550	16.9	-	16	171	10.0-	-	-	-
Kalona city, Washington County	546	290	856	19.1	59	256	282	10.9	242	3	24.6
Kamrar city, Hamilton County	64	30	469	15.0	-	34	233	15.0	15	-	16.3
Kanawha city, Hancock County	247	124	608	16.4	35	123	237	10.0-	45	-	21.0
Kellerton city, Ringgold County	79	32	511	15.0	6	47	193	10.9	43	-	24.4
Kelley city, Story County	72	55	959	20.4	15	17	281	10.0-	29	-	17.5
Kellogg city, Jasper County	186	132	714	20.7	35	54	245	10.0-	55	-	14.4
Kensett city, Worth County	102	55	468	15.2	10	47	225	11.9	9	-	21.9
Kent city, Union County	15	5	375	20.8	-	10	208	10.0-	3	-	10.0-
Keokuk city, Lee County	3 033	1 543	644	18.4	276	1 490	284	11.8	1 416	7	25.1
Keomah Village city, Mahaska County	40	30	892	18.1	5	10	350	12.5	3	-	10.0-
Keosauqua city, Van Buren County	285	118	630	18.7	9	167	229	11.1	124	-	21.4
Keota city, Keokuk County	330	163	613	14.9	9	167	264	11.0	64	-	24.4
Keswick city, Keokuk County	92	39	588	16.1	7	53	227	10.0-	12	-	25.6
Keystone city, Benton County	200	106	755	18.1	21	94	264	10.5	42	7	23.0
Kimballton city, Audubon County	107	49	398	14.0	2	58	171	10.0-	23	-	16.8
Kingsley city, Plymouth County	382	183	755	21.0	29	199	269	10.6	88	-	20.9
Kinross city, Keokuk County	15	9	490	15.8	-	6	225	10.0-	5	-	45.0
Kirkman city, Shelby County	24	16	544	13.3	-	8	200	10.0	8	-	13.3
Kirkville city, Wapello County	29	21	610	17.5	2	8	275	12.5	6	-	22.5
Kiron city, Crawford County	91	32	443	15.0	-	59	187	10.0-	26	-	20.0
Klemme city, Hancock County	171	81	511	17.0	12	90	202	10.0	67	-	14.8
Knierim city, Calhoun County	27	11	379	17.5	-	16	180	10.0-	2	-	45.0
Knoxville city, Marion County	1 932	1 169	758	19.3	308	763	260	10.0-	926	6	24.7
Lacona city, Warren County	98	57	625	16.6	2	41	260	10.2	36	-	14.6
Ladora city, Iowa County	91	50	510	14.2	2	41	196	15.4	17	-	22.5
Lake City city, Calhoun County	533	226	610	17.5	46	307	224	10.0-	150	-	21.7
Lake Mills city, Winnebago County	622	338	700	17.2	102	284	224	10.0-	295	29	25.0
Lake Park city, Dickinson County	341	173	644	18.6	25	168	220	10.0-	72	-	18.7
Lakeside city, Buena Vista County	133	82	719	18.8	17	51	281	11.2	33	-	19.0
Lake View city, Sac County	383	159	567	21.0	16	224	228	10.0-	135	-	23.1
Lakota city, Kossuth County	91	20	520	13.8	-	71	174	10.0-	11	-	30.6
Lambs Grove city, Jasper County	73	50	863	17.0	7	23	275	10.0-	4	-	17.5
Lamoni city, Decatur County	382	204	736	17.8	27	178	264	10.5	345	-	29.1
Lamont city, Buchanan County	138	69	537	15.8	16	69	194	10.2	46	-	21.0
La Motte city, Jackson County	83	38	773	18.0	9	45	237	11.3	21	-	14.6
Lanesboro city, Carroll County	64	17	536	14.6	4	47	175	10.7	1	-	45.0
Lansing city, Allamakee County	224	80	628	20.6	7	144	244	10.0-	94	-	17.9
La Porte City city, Black Hawk County	635	383	693	17.0	140	252	227	10.0-	203	-	19.9
Larchwood city, Lyon County	235	143	702	18.1	35	92	208	10.0-	43	-	21.9
Larrabee city, Cherokee County	46	24	513	14.4	1	22	222	14.0	8	-	17.5
Latimer city, Franklin County	150	60	589	15.9	7	90	226	12.0	36	-	14.6
Laurel city, Marshall County	70	44	726	26.0	2	26	241	10.0-	23	-	17.9
Laurens city, Pocahontas County	488	263	553	16.0	48	225	205	10.0-	130	-	17.0
Lawler city, Chickasaw County	144	40	540	19.4	8	104	213	10.0-	42	-	19.0

Table 32. **Mortgage and Rental Cost Characteristics: 2000**—Con.

[Data based on a sample (except Tables 65-68). For information on confidentiality protection, coverage, sampling error, and nonsampling error, see Appendix G.
For location of definitions, see "How to Use This Census Report"]

State County Place	Specified owner-occupied housing units								Specified renter-occupied housing units paying cash rent		
		With a mortgage				Not mortgaged					
	Total	Total	Median selected monthly owner costs (dollars)	Median selected monthly owner costs as a percentage of household income in 1999	With a second mortgage or home equity loan or both	Total	Median selected monthly owner costs (dollars)	Median selected monthly owner costs as a percentage of household income in 1999	Total	With meals included in rent	Median gross rent as a percentage of household income in 1999
PLACE—Con.											
Lawton city, Woodbury County	213	150	1 047	19.5	24	63	293	10.9	34	-	21.5
Leando CDP, Van Buren County	20	20	333	13.1	-	-	-	-	4	-	12.5
Le Claire city, Scott County	828	573	850	19.8	144	255	284	10.1	218	-	22.3
Ledyard city, Kossuth County	56	22	336	10.0-	-	34	158	10.0-	3	-	31.3
Le Grand city	249	143	688	17.8	20	106	272	10.5	56	-	22.5
Marshall County (part)	249	143	688	17.8	20	106	272	10.5	56	-	22.5
Tama County (part)	-	-	-	-	-	-	-	-	-	-	-
Lehigh city, Webster County	147	66	553	19.6	11	81	210	10.5	33	-	21.3
Leighton city, Mahaska County	48	34	643	18.0	2	14	238	10.0-	9	-	14.2
Leland city, Winnebago County	71	48	545	18.1	8	23	221	11.6	25	-	14.2
Le Mars city, Plymouth County	2 213	1 261	856	20.2	218	952	295	11.8	1 017	37	23.5
Lenox city	334	138	575	18.6	24	196	201	10.0-	161	2	19.7
Adams County (part)	-	-	-	-	-	-	-	-	-	-	-
Taylor County (part)	334	138	575	18.6	24	196	201	10.0-	161	2	19.7
Leon city, Decatur County	498	184	558	20.4	13	314	245	12.7	262	-	24.1
Le Roy city, Decatur County	5	-	-	-	-	5	169	10.0-	-	-	-
Lester city, Lyon County	74	46	709	16.3	6	28	225	11.0	5	-	10.8
Letts city, Louisa County	103	66	733	18.3	10	37	233	10.0-	25	-	22.5
Lewis city, Cass County	126	61	588	15.8	8	65	222	10.2	37	-	22.5
Libertyville city, Jefferson County	80	55	608	20.0	13	25	268	10.5	30	-	25.0
Lidderdale city, Carroll County	56	23	615	18.6	3	33	197	10.0-	12	-	15.0
Lime Springs city, Howard County	178	86	583	18.9	17	92	217	10.0-	30	-	15.0
Lincoln city, Tama County	61	15	510	13.1	-	46	184	10.0-	11	-	19.4
Linden city, Dallas County	67	37	525	23.4	6	30	175	10.0-	7	-	18.1
Lineville city, Wayne County	76	25	550	13.9	3	51	223	12.3	21	-	19.6
Linn Grove city, Buena Vista County	65	17	525	13.0	-	48	178	10.0-	7	-	16.3
Lisbon city, Linn County	497	380	974	22.1	116	117	338	12.8	179	-	23.9
Liscomb city, Marshall County	61	29	950	19.6	9	32	289	11.4	29	-	19.2
Littleport city, Clayton County	8	2	550	10.0-	-	6	100-	10.0-	-	-	-
Little Rock city, Lyon County	157	57	531	15.3	10	100	231	11.7	22	-	14.4
Little Sioux city, Harrison County	61	33	510	22.1	1	28	258	10.0-	16	-	30.0
Livermore city, Humboldt County	157	74	558	17.1	13	83	219	15.0	19	-	23.8
Lockridge city, Jefferson County	61	32	563	21.9	3	29	245	10.0-	15	-	16.6
Logan city, Harrison County	412	205	779	20.7	21	207	281	10.8	135	-	22.4
Lohrville city, Calhoun County	142	70	527	18.9	12	72	231	10.0-	29	-	22.9
Lone Rock city, Kossuth County	57	6	625	22.5	-	51	197	10.0-	6	-	22.5
Lone Tree city, Johnson County	338	234	788	20.3	54	104	303	12.9	95	-	25.2
Long Grove city, Scott County	192	153	1 034	19.3	38	39	304	10.0-	4	-	22.5
Lorimor city, Union County	97	49	443	15.5	7	48	184	10.0-	41	-	18.1
Lost Nation city, Clinton County	148	71	691	21.8	13	77	229	10.0-	48	-	25.8
Lovilia city, Monroe County	159	88	523	15.8	3	71	210	10.0-	20	-	32.5
Lowden city, Cedar County	266	135	702	17.8	20	131	268	10.4	59	-	24.2
Low Moor city, Clinton County	69	42	731	17.5	2	27	275	10.0-	13	-	31.3
Luana city, Clayton County	69	48	575	16.7	6	21	194	12.1	25	-	17.5
Lucas city, Lucas County	70	28	475	16.7	4	42	209	12.8	7	-	16.5
Luther city, Boone County	45	31	675	25.4	6	14	225	10.0-	6	-	13.0
Lu Verne city	90	32	439	15.4	1	58	173	10.0-	18	-	26.7
Humboldt County (part)	7	-	-	-	-	7	175	10.0-	2	-	50.0+
Kossuth County (part)	83	32	439	15.4	1	51	172	10.0-	16	-	22.5
Luxemburg city, Dubuque County	72	26	678	21.0	4	46	220	10.0-	2	-	27.5
Luzerne city, Benton County	29	9	717	23.8	-	20	230	12.5	2	-	12.5
Lynnville city, Jasper County	118	80	653	16.6	19	38	275	10.0-	27	-	19.4
Lytton city	79	25	419	14.8	3	54	206	10.4	38	-	13.3
Calhoun County (part)	9	1	550	17.5	-	8	200	10.0	5	-	10.0-
Sac County (part)	70	24	413	14.5	3	46	207	10.5	33	-	14.0
McCallsburg city, Story County	88	43	725	17.5	10	45	256	10.0-	29	-	14.5
McCausland city, Scott County	90	62	723	23.0	14	28	267	13.3	12	-	13.0
McClelland city, Pottawattamie County	31	23	790	18.2	4	8	267	13.8	13	-	14.1
Macedonia city, Pottawattamie County	88	47	719	19.3	10	41	261	10.0-	29	-	18.2
McGregor city, Clayton County	191	106	594	19.7	18	85	235	10.0-	142	2	21.6
McIntire city, Mitchell County	47	11	456	20.6	2	36	140	10.0-	10	-	21.3
Macksburg city, Madison County	45	6	750	21.3	2	39	155	10.0-	9	-	22.5
Madrid city, Boone County	611	330	769	19.8	52	281	291	10.1	177	-	19.3
Magnolia city, Harrison County	62	25	693	21.3	7	37	228	10.0-	3	-	16.3
Malcom city, Poweshiek County	86	46	613	18.2	5	40	225	10.0-	33	-	28.2
Mallard city, Palo Alto County	106	39	536	15.5	4	67	224	11.5	19	-	23.1
Maloy city, Ringgold County	4	-	-	-	-	4	167	10.0-	-	-	-
Malvern city, Mills County	328	181	676	18.8	21	147	265	11.5	74	-	25.7
Manchester city, Delaware County	1 317	766	782	20.6	181	551	258	12.4	604	-	26.9
Manilla city, Crawford County	241	98	463	14.7	18	143	195	10.5	48	-	17.8
Manly city, Worth County	390	224	616	16.3	38	166	227	10.3	114	-	23.4
Manning city, Carroll County	461	215	609	18.6	33	246	227	10.0-	135	-	23.8
Manson city, Calhoun County	570	289	683	19.2	59	281	256	11.2	194	-	22.1
Mapleton city, Monona County	415	139	564	17.2	11	276	217	12.1	94	-	21.3
Maquoketa city, Jackson County	1 376	750	688	20.3	155	626	257	11.3	837	-	20.8
Marathon city, Buena Vista County	95	27	479	15.6	2	68	196	12.5	20	-	16.7

Table 32. **Mortgage and Rental Cost Characteristics: 2000**—Con.

[Data based on a sample (except Tables 65-68). For information on confidentiality protection, coverage, sampling error, and nonsampling error, see Appendix G.
For location of definitions, see "How to Use This Census Report"]

State County Place	Specified owner-occupied housing units								Specified renter-occupied housing units paying cash rent		
		With a mortgage				Not mortgaged					
	Total	Total	Median selected monthly owner costs (dollars)	Median selected monthly owner costs as a percentage of household income in 1999	With a second mortgage or home equity loan or both	Total	Median selected monthly owner costs (dollars)	Median selected monthly owner costs as a percentage of household income in 1999	Total	With meals included in rent	Median gross rent as a percentage of household income in 1999
PLACE—Con.											
Marble Rock city, Floyd County	88	35	473	13.0	3	53	199	10.0-	32	-	13.6
Marcus city, Cherokee County	382	158	618	17.6	27	224	277	11.3	55	-	21.9
Marengo city, Iowa County	678	406	726	19.7	99	272	284	10.3	289	-	22.4
Marion city, Linn County	6 517	4 734	1 007	19.1	1 262	1 783	315	10.5	2 221	63	21.7
Marne city, Cass County	47	20	525	17.5	-	27	204	10.0-	9	-	33.1
Marquette city, Clayton County	108	53	556	19.0	6	55	218	10.0-	39	-	17.3
Marshalltown city, Marshall County	6 364	3 933	782	19.1	945	2 431	292	11.8	2 925	85	25.3
Martelle city, Jones County	83	53	838	18.4	16	30	213	10.0-	12	-	16.7
Martensdale city, Warren County	119	70	835	18.0	25	49	275	10.5	41	-	22.5
Martinsburg city, Keokuk County	36	17	488	20.8	2	19	253	10.0-	3	-	10.0-
Marysville city, Marion County	17	7	775	16.3	-	10	188	10.0-	-	-	-
Mason City city, Cerro Gordo County	7 752	4 718	745	18.7	1 181	3 034	246	10.8	3 889	98	23.6
Masonville city, Delaware County	33	17	575	15.9	3	16	175	11.7	5	-	10.0-
Massena city, Cass County	128	74	488	17.1	7	54	216	13.6	17	-	13.6
Matlock city, Sioux County	27	21	577	19.6	2	6	275	10.0-	3	-	22.5
Maurice city, Sioux County	74	27	454	14.5	3	47	208	10.0-	11	-	16.3
Maxwell city, Story County	234	138	847	18.3	31	96	308	10.6	59	-	19.8
Maynard city, Fayette County	158	72	706	14.9	11	86	213	12.0	36	-	18.0
Maysville city, Scott County	50	37	875	16.9	10	13	295	10.0-	3	-	50.0+
Mechanicsville city, Cedar County	316	196	738	17.9	26	120	250	11.1	79	-	23.5
Mediapolis city, Des Moines County	447	266	705	17.2	45	181	260	10.0-	97	-	17.7
Melbourne city, Marshall County	218	147	698	17.2	13	71	269	10.6	55	-	20.4
Melcher-Dallas city, Marion County	399	214	637	17.7	28	185	241	13.6	61	-	26.1
Melrose city, Monroe County	28	13	475	14.2	6	15	213	10.0-	4	-	37.5
Melvin city, Osceola County	92	23	475	14.6	-	69	190	10.0-	11	-	14.4
Menlo city, Guthrie County	94	46	708	19.6	2	48	247	14.0	19	-	22.5
Meriden city, Cherokee County	56	20	620	27.5	4	36	233	10.0	19	-	24.2
Merrill city, Plymouth County	226	113	702	17.1	11	113	249	10.0-	23	-	18.8
Meservey city, Cerro Gordo County	98	33	396	14.1	-	65	189	10.0-	12	-	12.5
Middletown city, Des Moines County	88	67	631	19.5	5	21	265	10.0-	39	-	19.4
Miles city, Jackson County	142	82	635	17.8	13	60	256	10.0	31	-	26.5
Milford city, Dickinson County	661	391	727	19.1	81	270	218	10.0-	261	-	19.6
Millersburg city, Iowa County	42	29	458	13.8	5	13	188	10.0-	18	-	18.8
Millerton city, Wayne County	17	8	733	18.3	-	9	132	10.0-	-	-	-
Millville city, Clayton County	10	-	-	-	-	10	170	10.0-	-	-	-
Milo city, Warren County	230	145	732	18.0	15	85	291	10.5	46	-	21.9
Milton city, Van Buren County	129	59	463	17.5	4	70	217	10.0-	27	-	26.5
Minburn city, Dallas County	106	77	904	19.2	14	29	286	13.1	27	-	23.8
Minden city, Pottawattamie County	172	111	781	19.1	14	61	285	11.3	35	-	16.5
Mingo city, Jasper County	71	31	975	29.2	5	40	377	10.0-	15	-	23.8
Missouri Valley city, Harrison County	776	486	802	20.9	151	290	289	10.2	394	-	27.6
Mitchell city, Mitchell County	55	29	494	20.9	3	26	217	10.0	2	-	50.0+
Mitchellville city	430	310	934	20.2	87	120	299	13.3	179	-	19.5
Jasper County (part)	-	-	-	-	-	-	-	-	-	-	-
Polk County (part)	430	310	934	20.2	87	120	299	13.3	179	-	19.5
Modale city, Harrison County	81	33	707	19.1	-	48	241	10.0-	19	-	27.9
Mondamin city, Harrison County	115	68	700	16.3	19	47	252	13.1	36	-	15.0
Monmouth city, Jackson County	43	24	373	17.3	2	19	192	10.0-	17	-	23.1
Monona city, Clayton County	453	245	628	18.4	52	208	224	10.0-	152	-	21.8
Monroe city, Jasper County	517	288	817	19.0	62	229	276	11.9	147	-	18.7
Montezuma city, Poweshiek County	333	198	670	17.9	21	135	235	10.0-	195	-	19.8
Monticello city, Jones County	876	454	671	18.6	75	422	277	11.2	453	5	18.6
Montour city, Tama County	75	30	600	17.2	4	45	261	10.0-	21	-	12.5
Montrose city, Lee County	243	136	725	18.5	31	107	271	11.1	78	-	27.3
Moorhead city, Monona County	93	23	542	16.1	-	70	183	11.0	11	-	18.8
Moorland city, Webster County	70	37	656	17.9	15	33	246	13.5	-	-	-
Moravia city, Appanoose County	204	88	493	16.8	5	116	223	10.8	64	-	20.8
Morley city, Jones County	26	20	567	18.3	4	6	275	10.0-	9	-	19.5
Morning Sun city, Louisa County	224	113	588	15.4	10	111	223	10.0-	56	-	17.0
Morrison city, Grundy County	34	15	650	31.3	4	19	216	11.1	3	-	17.5
Moulton city, Appanoose County	159	67	471	16.6	10	92	209	10.0-	81	-	21.4
Mount Auburn city, Benton County	50	26	550	14.4	4	24	269	10.0-	-	-	-
Mount Ayr city, Ringgold County	465	190	690	18.3	31	275	244	11.3	225	-	25.2
Mount Pleasant city, Henry County	1 683	1 094	763	18.3	164	589	273	10.0-	1 016	-	23.6
Mount Sterling city, Van Buren County	20	8	233	11.7	-	12	225	10.0-	-	-	-
Mount Union city, Henry County	35	18	570	13.3	-	17	253	11.3	10	-	45.0
Mount Vernon city, Linn County	730	543	1 023	20.7	136	187	392	10.0-	236	-	22.2
Moville city, Woodbury County	428	254	896	20.3	44	174	257	10.0-	124	-	17.4
Murray city, Clarke County	182	95	588	16.4	6	87	216	10.0-	77	-	22.5
Muscatine city, Muscatine County	5 550	3 566	803	19.3	697	1 984	302	10.3	2 509	6	23.5
Mystic city, Appanoose County	133	60	489	16.0	3	73	198	11.0	41	-	23.3
Nashua city, Chickasaw County	497	231	573	17.3	21	266	241	10.1	119	-	18.9
Nemaha city, Sac County	41	17	459	19.5	4	24	225	10.0	-	-	-
Neola city, Pottawattamie County	254	152	761	18.3	30	102	253	10.0-	82	-	21.3
Nevada city, Story County	1 531	1 174	841	18.7	326	357	322	10.0-	734	6	20.2
New Albin city, Allamakee County	169	74	541	15.4	11	95	199	10.9	24	-	25.0
Newell city, Buena Vista County	291	172	546	19.4	19	119	223	10.0-	55	-	19.7
Newhall city, Benton County	285	145	816	19.0	36	140	301	10.0-	56	-	17.6
New Hampton city, Chickasaw County	1 052	488	737	17.9	88	564	239	10.0-	387	-	21.5
New Hartford city, Butler County	172	106	639	19.8	23	66	231	10.5	69	-	23.2

Table 32. **Mortgage and Rental Cost Characteristics: 2000**—Con.

[Data based on a sample (except Tables 65-68). For information on confidentiality protection, coverage, sampling error, and nonsampling error, see Appendix G.
For location of definitions, see "How to Use This Census Report"]

State County Place	Specified owner-occupied housing units								Specified renter-occupied housing units paying cash rent		
		With a mortgage				Not mortgaged					
	Total	Total	Median selected monthly owner costs (dollars)	Median selected monthly owner costs as a percentage of household income in 1999	With a second mortgage or home equity loan or both	Total	Median selected monthly owner costs (dollars)	Median selected monthly owner costs as a percentage of household income in 1999	Total	With meals included in rent	Median gross rent as a percentage of household income in 1999
PLACE—Con.											
New Liberty city, Scott County	28	14	575	17.5	2	14	225	10.0-	9	-	11.8
New London city, Henry County	537	323	615	15.9	38	214	233	10.0-	183	-	18.0
New Market city, Taylor County	153	84	557	15.9	12	69	214	12.2	33	-	26.9
New Providence city, Hardin County	67	35	606	18.8	4	32	267	10.0-	20	-	20.0
New Sharon city, Mahaska County	350	192	648	16.7	30	158	231	10.0-	118	-	23.5
Newton city, Jasper County	4 326	2 715	804	18.8	627	1 611	249	10.0-	2 016	15	21.7
New Vienna city, Dubuque County	127	57	808	19.5	16	70	256	12.0	24	-	27.5
New Virginia city, Warren County	148	91	745	19.9	15	57	230	10.6	37	-	21.3
Nichols city, Muscatine County	104	65	632	17.1	17	39	243	10.0-	27	-	31.5
Nodaway city, Adams County	37	17	525	13.1	-	20	283	13.3	8	-	30.0
Nora Springs city	413	231	628	18.2	41	182	263	11.1	100	2	20.5
Cerro Gordo County (part)	-	-	-	-	-	-	-	-	-	-	-
Floyd County (part)	413	231	628	18.2	41	182	263	11.1	100	2	20.5
Northboro city, Page County	21	6	567	20.0	-	15	213	17.1	3	-	26.3
North Buena Vista city, Clayton County	27	10	650	31.7	-	17	231	10.0-	7	-	10.0-
North English city	333	154	682	19.2	27	179	272	11.5	59	-	19.1
Iowa County (part)	325	152	684	19.3	27	173	273	11.9	59	-	19.1
Keokuk County (part)	8	2	450	17.5	-	6	188	10.0-	-	-	-
North Liberty city, Johnson County	989	895	990	21.7	270	94	287	10.0-	629	9	22.7
North Washington city, Chickasaw County	30	18	583	14.5	5	12	175	15.0	11	-	15.6
Northwood city, Worth County	624	352	646	18.2	45	272	253	11.0	244	5	19.3
Norwalk city, Warren County	1 894	1 622	984	19.9	442	272	398	10.0-	385	-	23.6
Norway city, Benton County	183	100	867	21.9	14	83	285	10.0-	42	-	25.0
Numa city, Appanoose County	33	15	392	17.9	5	18	200	10.0-	5	-	24.2
Oakland city, Pottawattamie County	464	229	739	18.6	31	235	263	11.8	109	-	21.4
Oakland Acres city, Jasper County	47	39	1 094	27.5	8	8	250	10.0	2	-	17.5
Oakville city, Louisa County	103	59	510	16.7	2	44	250	11.4	26	-	21.4
Ocheyedan city, Osceola County	180	57	536	15.7	4	123	225	10.2	37	-	18.6
Odebolt city, Sac County	362	162	500	16.1	16	200	227	10.1	68	-	23.9
Oelwein city, Fayette County	1 814	947	563	17.8	166	867	221	10.5	722	-	24.0
Ogden city, Boone County	610	339	663	17.5	57	271	258	10.0-	128	2	18.9
Okoboji city, Dickinson County	192	110	1 104	20.8	17	82	325	10.9	73	-	17.9
Olds city, Henry County	50	30	575	18.2	3	20	233	11.3	49	-	19.4
Olin city, Jones County	204	109	643	18.4	12	95	244	10.0-	56	-	22.8
Ollie city, Keokuk County	63	32	640	20.9	5	31	202	10.0-	14	-	15.0
Onawa city, Monona County	843	389	672	19.9	53	454	210	10.0-	341	-	19.6
Onslow city, Jones County	85	30	700	16.9	2	55	248	18.0	19	-	28.8
Orange City city, Sioux County	1 216	689	797	19.2	179	527	276	10.0-	332	-	21.2
Orchard city, Mitchell County	23	13	636	17.5	2	10	313	26.3	-	-	-
Orient city, Adair County	112	55	606	17.1	8	57	226	10.0-	25	-	18.6
Orleans city, Dickinson County	204	100	929	16.6	26	104	318	12.5	31	3	24.5
Osage city, Mitchell County	1 074	469	655	17.3	107	605	204	10.0-	303	20	24.9
Osceola city, Clarke County	1 102	566	698	18.2	77	536	258	12.9	664	20	22.0
Oskaloosa city, Mahaska County	2 692	1 621	622	16.2	199	1 071	265	10.0-	1 578	8	24.2
Ossian city, Winneshiek County	243	115	634	18.7	25	128	236	10.0-	63	-	18.6
Osterdock city, Clayton County	18	2	1 125	45.0	-	16	188	10.0-	-	-	-
Otho city, Webster County	157	101	579	14.8	11	56	239	12.8	61	-	18.3
Oto city, Woodbury County	28	15	469	26.9	-	13	209	17.5	12	-	22.8
Ottosen city, Humboldt County	18	-	-	-	-	18	183	10.0-	2	-	10.0-
Ottumwa city, Wapello County	6 744	3 474	598	18.2	499	3 270	228	10.9	2 742	-	24.9
Owasa city, Hardin County	17	9	464	10.8	2	8	183	10.0-	2	-	27.5
Oxford city, Johnson County	184	113	837	19.1	29	71	257	14.1	44	-	18.9
Oxford Junction city, Jones County	150	66	558	17.5	9	84	225	10.0-	41	-	25.7
Oyens city, Plymouth County	49	25	623	13.4	3	24	172	10.0-	2	-	10.0-
Pacific Junction city, Mills County	113	83	725	18.0	17	30	275	12.5	16	-	31.7
Packwood city, Jefferson County	63	25	713	15.8	3	38	254	11.9	31	-	21.6
Palmer city, Pocahontas County	74	23	450	18.9	6	51	167	10.0-	20	-	23.3
Palo city, Linn County	202	143	964	18.7	56	59	266	10.0-	25	-	26.3
Panama city, Shelby County	79	28	645	21.1	6	51	234	10.0-	6	-	12.5
Panora city, Guthrie County	323	187	723	18.9	30	136	236	13.1	112	-	24.2
Panorama Park city, Scott County	41	24	900	22.7	3	17	222	12.2	12	-	15.0
Parkersburg city, Butler County	576	291	732	19.2	65	285	282	12.4	156	2	22.3
Park View CDP, Scott County	479	432	1 026	20.5	131	47	286	10.0-	277	-	20.8
Parnell city, Iowa County	54	31	770	17.5	4	23	225	10.0-	14	-	22.5
Paton city, Greene County	96	43	536	14.4	10	53	220	10.0-	12	-	20.0
Patterson city, Madison County	29	18	550	16.7	1	11	315	10.0-	4	-	17.5
Paullina city, O'Brien County	397	142	547	15.8	25	255	214	10.0-	63	2	18.4
Pella city, Marion County	2 060	1 280	904	18.6	235	780	317	10.0-	1 118	89	27.0
Peosta city, Dubuque County	180	151	942	19.8	42	29	271	10.0-	27	-	22.5
Perry city, Dallas County	1 590	930	768	19.0	182	660	277	11.1	949	-	23.0
Persia city, Harrison County	103	59	585	20.7	15	44	250	15.0	29	-	20.8
Peterson city, Clay County	144	48	614	21.0	-	96	256	10.7	21	-	20.4
Pierson city, Woodbury County	106	52	588	17.4	6	54	230	10.0-	18	-	13.8
Pilot Mound city, Boone County	67	24	520	23.0	4	43	236	13.5	15	-	17.2
Pioneer city, Humboldt County	9	2	550	17.5	-	7	165	12.5	-	-	-
Pisgah city, Harrison County	97	47	496	17.2	6	50	230	14.6	27	-	25.6
Plainfield city, Bremer County	146	95	631	18.5	10	51	240	10.6	40	-	13.7
Plano city, Appanoose County	23	5	450	10.0-	-	18	175	12.5	5	-	26.3

Table 32. **Mortgage and Rental Cost Characteristics: 2000**—Con.

[Data based on a sample (except Tables 65-68). For information on confidentiality protection, coverage, sampling error, and nonsampling error, see Appendix G.
For location of definitions, see "How to Use This Census Report"]

State County Place	Specified owner-occupied housing units								Specified renter-occupied housing units paying cash rent		
		With a mortgage				Not mortgaged					
	Total	Total	Median selected monthly owner costs (dollars)	Median selected monthly owner costs as a percentage of household income in 1999	With a second mortgage or home equity loan or both	Total	Median selected monthly owner costs (dollars)	Median selected monthly owner costs as a percentage of household income in 1999	Total	With meals included in rent	Median gross rent as a percentage of household income in 1999
PLACE—Con.											
Pleasant Hill city, Polk County	1 356	1 099	1 100	18.8	236	257	360	10.0-	396	-	24.0
Pleasanton city, Decatur County	8	-	-	-	-	8	250	12.5	-	-	-
Pleasant Plain city, Jefferson County	22	17	583	17.9	4	5	242	13.8	4	-	32.5
Pleasantville city, Marion County	403	285	792	18.0	72	118	267	11.7	138	-	21.7
Plover city, Pocahontas County	33	5	417	26.3	-	28	200	10.0-	8	-	32.5
Plymouth city, Cerro Gordo County	128	83	563	19.7	24	45	228	10.0-	29	-	17.2
Pocahontas city, Pocahontas County	688	286	583	16.0	31	402	209	10.4	146	-	20.3
Polk City city, Polk County	628	560	1 066	19.5	177	68	300	10.0-	154	-	20.8
Pomeroy city, Calhoun County	219	81	491	18.3	14	138	221	10.8	76	-	21.5
Popejoy city, Franklin County	32	9	675	18.8	2	23	154	10.0-	2	-	17.5
Portsmouth city, Shelby County	77	28	586	20.7	6	49	308	15.0	13	-	23.8
Postville city	449	245	614	18.5	20	204	236	10.6	234	-	18.2
Allamakee County (part)	424	232	613	18.8	20	192	236	10.2	195	-	17.1
Clayton County (part)	25	13	717	16.8	-	12	233	15.0	39	-	34.7
Prairieburg city, Linn County	49	31	663	21.3	2	18	233	10.8	2	-	37.5
Prairie City city, Jasper County	395	232	887	18.7	83	163	303	11.3	120	3	21.8
Prescott city, Adams County	83	36	578	17.7	5	47	225	10.0-	18	-	20.8
Preston city, Jackson County	284	155	640	17.6	18	129	249	11.3	93	-	17.3
Primghar city, O'Brien County	302	122	526	16.4	15	180	218	10.4	57	2	20.6
Princeton city, Scott County	262	181	888	20.9	55	81	268	10.0-	50	-	24.3
Promise City city, Wayne County	42	12	380	17.9	-	30	158	10.0	4	-	40.0
Protivin city	94	32	450	13.7	2	62	192	10.0-	32	-	23.8
Chickasaw County (part)	5	3	550	10.0-	-	2	375	10.0-	2	-	37.5
Howard County (part)	89	29	395	14.2	2	60	189	10.0-	30	-	22.5
Pulaski city, Davis County	67	35	454	19.7	5	32	250	10.0-	9	-	28.8
Quasqueton city, Buchanan County	147	83	598	14.5	13	64	244	12.3	35	-	19.1
Quimby city, Cherokee County	108	61	546	23.0	13	47	210	10.1	34	-	20.0
Radcliffe city, Hardin County	188	99	668	18.2	5	89	244	10.0-	46	-	19.4
Rake city, Winnebago County	89	29	519	15.4	2	60	161	12.8	18	-	15.0
Ralston city	34	18	517	17.5	4	16	275	10.0	6	-	10.0-
Carroll County (part)	32	18	517	17.5	4	14	242	10.0-	6	-	10.0-
Greene County (part)	2	-	-	-	-	2	375	32.5	-	-	-
Randalia city, Fayette County	16	11	442	11.9	-	5	192	10.0-	5	-	10.8
Randall city, Hamilton County	50	26	550	19.1	4	24	230	12.1	5	-	22.5
Randolph city, Fremont County	54	34	700	18.6	3	20	330	21.0	13	-	25.8
Rathbun city, Appanoose County	27	8	450	10.0-	-	19	204	10.0-	6	-	22.5
Raymond city, Black Hawk County	163	77	739	14.7	21	86	255	10.0-	10	-	13.3
Readlyn city, Bremer County	269	142	667	17.1	21	127	236	10.0-	38	-	20.0
Reasnor city, Jasper County	61	36	718	19.0	7	25	257	10.0-	8	-	12.5
Redding city, Ringgold County	26	7	417	12.5	-	19	163	14.5	-	-	-
Redfield city, Dallas County	239	131	676	19.7	23	108	235	10.0-	55	-	16.9
Red Oak city, Montgomery County	1 630	891	714	20.8	232	739	243	11.0	766	-	24.2
Reinbeck city, Grundy County	530	272	695	18.1	55	258	275	10.3	145	-	20.8
Rembrandt city, Buena Vista County	70	37	463	12.5	-	33	206	10.0-	20	-	18.3
Remsen city, Plymouth County	464	205	726	17.6	21	259	232	11.0	109	4	20.8
Renwick city, Humboldt County	97	42	564	18.8	7	55	183	10.0-	13	-	13.5
Rhodes city, Marshall County	96	53	616	16.2	5	43	246	10.4	21	-	19.4
Riceville city	247	92	555	16.1	11	155	199	10.0-	76	-	17.5
Howard County (part)	85	35	473	17.2	3	50	188	11.8	31	-	13.8
Mitchell County (part)	162	57	582	15.5	8	105	211	10.0-	45	-	19.0
Richland city, Keokuk County	160	83	726	18.5	10	77	209	11.3	51	-	24.6
Rickardsville city, Dubuque County	53	26	650	13.9	3	27	256	11.3	4	-	17.5
Ricketts city, Crawford County	40	15	521	18.5	2	25	192	10.0-	6	-	27.5
Ridgeway city, Winneshiek County	83	51	508	19.3	17	32	222	10.0-	25	-	19.5
Rinard city, Calhoun County	24	10	450	22.5	-	14	213	15.0	-	-	-
Ringsted city, Emmet County	146	40	483	19.0	4	106	212	11.6	45	-	12.5
Rippey city, Greene County	93	44	541	18.1	7	49	181	10.0-	14	-	17.5
Riverdale city, Scott County	130	66	1 075	17.9	27	64	290	10.0	63	-	22.4
Riverside city, Washington County	265	191	823	18.7	25	74	279	10.8	100	-	22.7
Riverton city, Fremont County	99	36	463	14.6	-	63	224	10.0-	18	-	50.0+
Robins city, Linn County	536	421	1 173	19.7	117	115	323	10.0-	18	-	22.5
Rock Falls city, Cerro Gordo County	56	31	688	18.1	15	25	208	10.0-	6	-	16.3
Rockford city, Floyd County	236	114	619	17.9	28	122	220	10.0-	97	-	16.5
Rock Rapids city, Lyon County	767	404	634	16.6	62	363	242	10.0-	204	-	23.2
Rock Valley city, Sioux County	726	353	722	18.1	69	373	267	10.0-	206	-	21.6
Rockwell city, Cerro Gordo County	293	167	628	17.3	49	126	238	10.0-	51	-	32.9
Rockwell City city, Calhoun County	583	262	650	16.7	18	321	244	10.0-	188	22	22.4
Rodman city, Palo Alto County	11	-	-	-	-	11	215	10.0-	2	-	27.5
Rodney city, Monona County	21	5	638	33.8	4	16	167	12.5	4	-	15.0
Roland city, Story County	391	297	885	20.1	83	94	305	12.4	53	-	18.8
Rolfe city, Pocahontas County	227	86	535	16.5	7	141	196	12.6	58	-	25.8
Rome city, Henry County	16	8	820	26.7	-	8	240	12.5	11	-	22.5
Rose Hill city, Mahaska County	58	23	550	18.4	2	35	224	13.3	13	-	24.2
Rossie city, Clay County	17	13	481	13.8	-	4	275	10.0	8	-	50.0+
Rowan city, Wright County	70	21	438	13.5	-	49	191	11.8	12	-	25.0
Rowley city, Buchanan County	90	62	696	17.7	12	28	225	15.0	8	-	27.5

Table 32. **Mortgage and Rental Cost Characteristics: 2000**—Con.

[Data based on a sample (except Tables 65-68). For information on confidentiality protection, coverage, sampling error, and nonsampling error, see Appendix G.
For location of definitions, see "How to Use This Census Report"]

State County Place	Specified owner-occupied housing units								Specified renter-occupied housing units paying cash rent		
		With a mortgage				Not mortgaged					
	Total	Total	Median selected monthly owner costs (dollars)	Median selected monthly owner costs as a percentage of household income in 1999	With a second mortgage or home equity loan or both	Total	Median selected monthly owner costs (dollars)	Median selected monthly owner costs as a percentage of household income in 1999	Total	With meals included in rent	Median gross rent as a percentage of household income in 1999
PLACE—Con.											
Royal city, Clay County	141	79	519	15.7	7	62	225	11.2	38	-	20.0
Rudd city, Floyd County	119	52	581	18.9	5	67	229	10.4	40	-	16.9
Runnells city, Polk County	97	72	744	17.5	14	25	278	12.7	40	-	19.0
Russell city, Lucas County	149	57	468	17.0	2	92	193	10.0-	40	-	19.5
Ruthven city, Palo Alto County	233	98	500	15.6	16	135	232	10.9	56	2	23.6
Rutland city, Humboldt County	44	20	488	22.5	3	24	238	12.5	13	-	19.5
Ryan city, Delaware County	114	71	804	20.2	16	43	236	11.8	28	-	17.2
Sabula city, Jackson County	192	83	616	18.6	4	109	255	10.1	68	-	20.8
Sac City city, Sac County	733	312	516	17.0	24	421	224	10.0-	276	31	22.6
Sageville city, Dubuque County	29	17	1 031	17.9	5	12	193	10.0-	6	-	17.5
St. Ansgar city, Mitchell County	353	175	717	19.2	56	178	247	10.0	67	-	23.5
St. Anthony city, Marshall County	33	21	425	12.9	-	12	217	10.0-	6	-	50.0+
St. Charles city, Madison County	173	122	879	20.7	39	51	270	12.1	51	-	17.5
St. Donatus city, Jackson County	36	19	675	15.8	3	17	253	11.3	10	-	16.7
St. Lucas city, Fayette County	63	27	588	19.3	4	36	197	10.0-	10	-	10.0
St. Marys city, Warren County	44	30	800	19.2	3	14	367	23.3	2	-	20.0
St. Olaf city, Clayton County	35	20	550	17.5	2	15	181	10.0-	6	-	22.5
St. Paul city, Lee County	40	22	900	17.2	2	18	329	16.7	9	-	20.8
Salem city, Henry County	114	64	588	17.1	4	50	205	11.7	47	-	19.2
Salix city, Woodbury County	97	52	569	20.0	5	45	248	10.0-	25	-	21.1
Sanborn city, O'Brien County	406	209	608	17.9	29	197	225	10.0-	95	18	20.1
Sandyville city, Warren County	20	6	250	12.5	-	14	256	10.0-	-	-	-
Saylorville CDP, Polk County	989	653	1 197	19.3	210	336	337	10.0-	110	-	30.4
Scarville city, Winnebago County	32	13	450	13.8	2	19	173	10.0-	-	-	-
Schaller city, Sac County	248	110	515	16.3	9	138	213	10.0-	39	-	18.3
Schleswig city, Crawford County	282	142	574	17.2	21	140	229	10.9	55	-	16.6
Scranton city, Greene County	175	85	512	18.5	18	90	216	10.0-	53	-	18.8
Searsboro city, Poweshiek County	44	23	563	22.5	3	21	197	11.9	16	-	18.0
Sergeant Bluff city, Woodbury County	596	431	999	18.4	109	165	304	10.0-	324	-	24.2
Seymour city, Wayne County	232	95	473	17.8	3	137	236	11.4	65	-	22.0
Shambaugh city, Page County	63	24	527	15.0	-	39	210	10.3	1	-	10.0-
Shannon City city	19	4	550	15.0	-	15	158	11.3	15	-	20.8
Ringgold County (part)	5	2	850	12.5	-	3	375	12.5	-	-	-
Union County (part)	14	2	250	17.5	-	12	140	10.0	15	-	20.8
Sharpsburg city, Taylor County	29	6	450	13.8	-	23	194	13.8	4	-	17.5
Sheffield city, Franklin County	290	135	620	16.3	28	155	248	10.0-	40	-	19.4
Shelby city	195	110	639	17.8	18	85	189	10.9	44	-	19.4
Pottawattamie County (part)	-	-	-	-	-	-	-	-	-	-	-
Shelby County (part)	195	110	639	17.8	18	85	189	10.9	44	-	19.4
Sheldahl city	96	72	753	17.1	13	24	244	10.0-	2	-	22.5
Boone County (part)	9	9	790	16.8	-	-	-	-	-	-	-
Polk County (part)	51	37	781	19.4	11	14	250	10.0-	-	-	-
Story County (part)	36	26	688	15.8	2	10	238	11.3	2	-	22.5
Sheldon city	1 264	635	693	17.1	169	629	261	10.5	568	-	22.2
O'Brien County (part)	1 259	635	693	17.1	169	624	262	10.4	535	-	21.9
Sioux County (part)	5	-	-	-	-	5	225	17.5	33	-	27.5
Shell Rock city, Butler County	384	235	677	17.3	36	149	252	10.0-	114	-	22.9
Shellsburg city, Benton County	261	193	917	22.3	57	68	293	11.9	60	-	18.0
Shenandoah city	1 461	760	656	17.2	122	701	256	10.6	749	-	25.7
Fremont County (part)	-	-	-	-	-	-	-	-	-	-	-
Page County (part)	1 461	760	656	17.2	122	701	256	10.6	749	-	25.7
Sherrill city, Dubuque County	54	22	850	21.0	7	32	246	13.0	11	-	12.5
Shueyville city, Johnson County	67	44	875	15.0	11	23	260	10.0-	7	-	17.1
Sibley city, Osceola County	831	441	613	17.1	100	390	225	10.0-	248	-	24.2
Sidney city, Fremont County	325	158	676	17.8	17	167	222	10.0-	122	-	19.2
Sigourney city, Keokuk County	624	272	630	17.7	20	352	243	11.3	202	-	24.6
Silver City city, Mills County	82	52	840	18.4	3	30	300	13.9	11	-	18.8
Sioux Center city, Sioux County	1 198	702	852	19.7	178	496	278	10.0-	385	15	24.1
Sioux City city	18 837	12 104	824	19.4	2 745	6 733	282	10.8	10 477	312	23.8
Plymouth County (part)	-	-	-	-	-	-	-	-	-	-	-
Woodbury County (part)	18 837	12 104	824	19.4	2 745	6 733	282	10.8	10 477	312	23.8
Sioux Rapids city, Buena Vista County	232	80	576	18.2	10	152	224	10.0-	65	-	13.8
Slater city, Story County	345	234	905	18.1	59	111	344	10.7	102	-	18.5
Sloan city, Woodbury County	283	181	719	17.2	20	102	285	10.3	97	-	22.7
Smithland city, Woodbury County	63	19	475	19.7	3	44	184	10.0-	8	-	16.7
Soldier city, Monona County	79	19	438	31.5	-	60	181	10.0-	20	-	22.5
Solon city, Johnson County	310	220	1 079	23.0	92	90	286	10.6	91	-	20.3
Somers city, Calhoun County	53	24	667	18.3	-	29	223	10.0-	11	-	17.5
South English city, Keokuk County	66	27	608	13.8	4	39	206	11.9	12	-	25.0
Spencer city, Clay County	2 847	1 699	700	18.4	371	1 148	234	10.0-	1 658	21	19.9
Spillville city, Winneshiek County	130	49	617	16.7	11	81	210	10.0-	22	-	23.8
Spirit Lake city, Dickinson County	1 063	653	804	21.2	91	410	263	10.0-	499	12	24.0
Spragueville city, Jackson County	16	7	725	17.5	-	9	181	10.0-	7	-	18.8
Springbrook city, Jackson County	56	34	625	16.4	16	22	250	10.0-	3	-	12.5

Table 32. **Mortgage and Rental Cost Characteristics: 2000**—Con.

[Data based on a sample (except Tables 65-68). For information on confidentiality protection, coverage, sampling error, and nonsampling error, see Appendix G.
For location of definitions, see "How to Use This Census Report"]

State County Place	Specified owner-occupied housing units								Specified renter-occupied housing units paying cash rent		
		With a mortgage				Not mortgaged					
	Total	Total	Median selected monthly owner costs (dollars)	Median selected monthly owner costs as a percentage of household income in 1999	With a second mortgage or home equity loan or both	Total	Median selected monthly owner costs (dollars)	Median selected monthly owner costs as a percentage of household income in 1999	Total	With meals included in rent	Median gross rent as a percentage of household income in 1999
PLACE—Con.											
Spring Hill city, Warren County	22	14	820	22.5	3	8	183	10.0-	-	-	-
Springville city, Linn County	306	237	873	18.8	60	69	284	12.8	96	-	25.0
Stacyville city, Mitchell County	164	58	557	20.0	11	106	214	10.0-	29	-	24.4
Stanhope city, Hamilton County	149	86	521	14.8	12	63	224	10.0-	45	-	18.0
Stanley city	38	23	361	13.8	1	15	169	10.0-	-	-	-
Buchanan County (part)	38	23	361	13.8	1	15	169	10.0-	-	-	-
Fayette County (part)	-	-	-	-	-	-	-	-	-	-	-
Stanton city, Montgomery County	182	102	659	19.2	27	80	269	10.0-	60	2	19.4
Stanwood city, Cedar County	196	114	767	18.7	22	82	288	10.3	47	-	23.6
State Center city, Marshall County	357	184	774	18.7	44	173	249	11.5	136	-	22.0
Steamboat Rock city, Hardin County	85	42	558	19.2	2	43	227	11.9	37	-	22.2
Stockport city, Van Buren County	74	31	550	17.7	2	43	229	12.3	22	2	15.0
Stockton city, Muscatine County	44	29	738	20.4	2	15	319	13.5	18	-	37.5
Storm Lake city, Buena Vista County	1 962	1 133	727	18.3	204	829	257	10.0-	1 192	14	21.2
Story City city, Story County	781	515	793	19.5	97	266	272	10.0-	427	-	22.3
Stout city, Grundy County	51	32	575	14.5	9	19	208	10.0-	10	-	27.5
Stratford city	200	86	665	17.3	10	114	233	13.3	60	-	19.2
Hamilton County (part)	189	79	669	17.6	10	110	234	13.3	60	-	19.2
Webster County (part)	11	7	625	13.5	-	4	225	12.5	-	-	-
Strawberry Point city, Clayton County	366	219	588	16.2	15	147	235	11.3	99	-	18.8
Struble city, Plymouth County	20	10	750	20.0	3	10	230	10.0-	4	-	15.0
Stuart city	429	224	764	18.6	37	205	270	11.2	201	-	20.9
Adair County (part)	151	71	737	17.6	7	80	246	11.0	85	-	23.3
Guthrie County (part)	278	153	777	19.0	30	125	297	11.3	116	-	18.9
Sully city, Jasper County	275	131	844	18.7	30	144	278	10.0-	44	-	19.1
Sumner city	653	353	642	18.1	29	300	197	10.0-	129	4	18.6
Bremer County (part)	647	353	642	18.1	29	294	196	10.0-	129	4	18.6
Fayette County (part)	6	-	-	-	-	6	325	22.5	-	-	-
Superior city, Dickinson County	57	27	550	21.0	2	30	188	10.0-	3	-	23.8
Sutherland city, O'Brien County	250	110	533	18.6	1	140	224	10.0-	30	-	16.5
Swaledale city, Cerro Gordo County	47	15	530	21.5	4	32	224	11.4	10	-	15.0
Swan city, Marion County	28	13	683	18.8	-	15	253	10.0-	2	-	12.5
Swea City city, Kossuth County	209	93	438	14.6	8	116	189	10.0	52	2	15.4
Swisher city, Johnson County	256	190	1 082	18.2	74	66	304	10.0-	43	-	14.9
Tabor city	248	136	721	19.0	29	112	233	10.0-	94	-	29.4
Fremont County (part)	230	129	713	18.8	29	101	232	10.0-	87	-	30.7
Mills County (part)	18	7	975	21.3	-	11	263	21.3	7	-	17.5
Tama city, Tama County	658	342	734	17.6	89	316	283	11.9	286	-	22.9
Templeton city, Carroll County	112	49	728	17.0	2	63	232	11.5	15	-	18.8
Tennant city, Shelby County	20	6	525	18.8	-	14	263	10.0-	-	-	-
Terril city, Dickinson County	119	55	532	17.5	6	64	204	10.0-	39	-	18.9
Thayer city, Union County	20	4	400	15.0	-	16	129	10.0-	-	-	-
Thompson city, Winnebago County	189	82	506	15.5	19	107	227	10.0-	54	-	13.1
Thor city, Humboldt County	62	25	594	16.3	3	37	245	10.0-	6	-	37.5
Thornburg city, Keokuk County	23	20	514	15.0	2	3	213	11.3	6	-	10.0-
Thornton city, Cerro Gordo County	127	64	544	16.5	2	63	238	10.0-	34	-	22.0
Thurman city, Fremont County	53	27	650	18.2	5	26	225	10.0	-	-	-
Tiffin city, Johnson County	198	162	1 012	23.6	28	36	300	11.7	139	-	21.6
Tingley city, Ringgold County	50	14	480	18.8	-	36	221	11.4	24	-	41.1
Tipton city, Cedar County	836	489	752	18.1	65	347	254	10.7	345	-	17.9
Titonka city, Kossuth County	188	61	493	17.5	3	127	212	10.0-	27	-	13.8
Toledo city, Tama County	543	301	756	18.2	70	242	308	12.2	316	21	20.6
Toronto city, Clinton County	41	21	675	19.4	8	20	188	10.0-	4	-	17.5
Traer city, Tama County	497	246	620	18.5	36	251	244	11.8	117	-	19.0
Treynor city, Pottawattamie County	275	172	981	19.1	59	103	307	10.0-	66	-	19.6
Tripoli city, Bremer County	400	196	645	18.7	16	204	230	10.0-	99	-	18.5
Truesdale city, Buena Vista County	38	24	520	20.0	2	14	225	10.0-	4	-	35.0
Truro city, Madison County	94	52	673	17.3	11	42	254	10.0-	42	-	23.3
Turin city, Monona County	26	11	430	13.8	-	15	182	10.0-	7	-	10.0-
Udell city, Appanoose County	9	9	390	14.5	-	-	-	-	10	-	40.0
Underwood city, Pottawattamie County	178	117	961	20.7	27	61	310	11.9	62	-	27.7
Union city, Hardin County	117	48	517	13.1	4	69	235	10.0-	44	-	23.8
Unionville city, Appanoose County	23	14	650	22.5	3	9	188	10.0-	1	-	37.5
University Heights city, Johnson County	292	196	1 256	19.8	41	96	384	10.0-	165	-	29.3
University Park city, Mahaska County	115	58	600	14.2	4	57	260	10.5	66	2	22.0
Urbana city, Benton County	296	218	929	20.5	48	78	250	11.7	35	-	17.1
Urbandale city	8 272	6 575	1 177	19.8	1 512	1 697	364	10.0-	2 549	148	23.8
Dallas County (part)	78	72	1 408	24.2	27	6	450	10.0-	-	-	-
Polk County (part)	8 194	6 503	1 174	19.8	1 485	1 691	363	10.0-	2 549	148	23.8
Ute city, Monona County	141	42	571	17.5	4	99	213	11.9	25	-	20.6
Vail city, Crawford County	121	62	456	13.4	9	59	192	10.0-	41	-	18.8
Valeria city, Jasper County	13	1	450	17.5	-	12	275	12.5	4	-	10.0
Van Horne city, Benton County	221	128	835	21.0	24	93	304	10.5	58	-	18.6

Table 32. **Mortgage and Rental Cost Characteristics: 2000**—Con.

[Data based on a sample (except Tables 65-68). For information on confidentiality protection, coverage, sampling error, and nonsampling error, see Appendix G.
For location of definitions, see "How to Use This Census Report"]

State County Place	Specified owner-occupied housing units								Specified renter-occupied housing units paying cash rent		
		With a mortgage				Not mortgaged					
	Total	Total	Median selected monthly owner costs (dollars)	Median selected monthly owner costs as a percentage of household income in 1999	With a second mortgage or home equity loan or both	Total	Median selected monthly owner costs (dollars)	Median selected monthly owner costs as a percentage of household income in 1999	Total	With meals included in rent	Median gross rent as a percentage of household income in 1999
PLACE—Con.											
Van Meter city, Dallas County	226	169	884	18.9	55	57	299	11.0	70	-	23.3
Van Wert city, Decatur County	60	27	535	18.9	-	33	198	10.9	16	-	17.5
Varina city, Pocahontas County	28	10	450	14.2	-	18	195	10.0-	3	-	10.0-
Ventura city, Cerro Gordo County	208	131	817	19.6	33	77	272	12.1	38	-	19.4
Victor city	290	138	684	17.7	9	152	268	10.0-	76	-	19.4
Iowa County (part)	259	125	678	17.6	8	134	272	10.3	68	-	19.3
Poweshiek County (part)	31	13	775	19.4	1	18	256	10.0-	8	-	22.5
Villisca city, Montgomery County	392	189	490	15.7	18	203	189	10.2	116	2	23.8
Vincent city, Webster County	59	27	630	17.5	6	32	225	10.0	6	-	13.8
Vining city, Tama County	19	15	621	10.0-	3	4	200	10.0-	6	-	11.3
Vinton city, Benton County	1 396	761	719	18.6	226	635	248	10.0-	553	11	22.3
Volga city, Clayton County	73	37	625	16.8	2	36	206	11.7	14	-	16.7
Wadena city, Fayette County	70	43	579	16.7	11	27	218	10.6	31	-	27.8
Wahpeton city, Dickinson County	151	76	1 125	18.3	16	75	298	10.0-	12	-	22.5
Walcott city	343	215	893	18.9	75	128	300	10.0-	126	-	18.3
Muscatine County (part)	-	-	-	-	-	-	-	-	-	-	-
Scott County (part)	343	215	893	18.9	75	128	300	10.0-	126	-	18.3
Walford city	335	299	1 182	19.5	89	36	355	10.0	41	-	16.9
Benton County (part)	301	267	1 176	19.3	80	34	360	11.7	41	-	16.9
Linn County (part)	34	32	1 292	21.2	9	2	125	10.0-	-	-	-
Walker city, Linn County	206	141	733	18.9	23	65	263	10.0-	45	-	19.0
Wallingford city, Emmet County	61	26	660	17.5	1	35	208	10.0-	6	-	26.3
Wall Lake city, Sac County	260	125	534	15.9	10	135	212	10.0-	37	3	24.2
Walnut city, Pottawattamie County	226	119	690	17.8	8	107	278	11.7	55	-	18.7
Wapello city, Louisa County	587	354	700	18.3	69	233	238	10.7	197	3	23.3
Washington city, Washington County	1 820	1 153	761	19.7	259	667	267	10.8	792	12	20.9
Washta city, Cherokee County	81	27	485	19.7	2	54	192	10.0-	31	-	11.5
Waterloo city, Black Hawk County	16 876	10 480	702	18.5	2 613	6 396	261	10.6	8 879	308	26.1
Waterville city, Allamakee County	35	29	472	21.8	5	6	213	17.5	4	-	20.0
Waucoma city, Fayette County	96	37	461	14.0	-	59	214	16.5	26	-	29.0
Waukee city, Dallas County	1 236	1 102	1 183	21.2	254	134	366	10.0-	301	-	21.7
Waukon city, Allamakee County	1 030	513	647	18.6	78	517	239	10.0-	502	-	21.8
Waverly city, Bremer County	1 913	1 190	844	18.8	340	723	276	10.0-	894	8	20.6
Wayland city, Henry County	250	147	671	18.4	23	103	256	10.0-	82	-	19.1
Webb city, Clay County	67	24	438	12.5	2	43	218	11.5	4	-	35.0
Webster city, Keokuk County	38	15	550	19.4	2	23	256	10.0-	2	-	27.5
Webster City city, Hamilton County	2 253	1 378	659	18.9	233	875	257	11.3	1 000	35	19.6
Weldon city, Decatur County	43	19	570	17.5	-	24	192	10.0-	-	-	-
Wellman city, Washington County	350	202	709	19.6	47	148	224	10.0-	104	2	20.3
Wellsburg city, Grundy County	279	110	548	18.0	19	169	248	10.0-	47	2	16.6
Welton city, Clinton County	41	21	725	14.0	2	20	300	10.0-	8	-	13.8
Wesley city, Kossuth County	150	69	539	14.7	10	81	239	10.0-	19	-	23.5
West Bend city	286	108	642	16.1	12	178	248	11.7	30	1	22.1
Kossuth County (part)	10	10	600	35.8	-	-	-	-	2	-	22.5
Palo Alto County (part)	276	98	647	15.3	12	178	248	11.7	28	1	22.0
West Branch city	497	369	924	20.9	116	128	306	11.9	166	-	22.4
Cedar County (part)	471	346	902	20.8	106	125	303	12.3	166	-	22.4
Johnson County (part)	26	23	1 542	21.8	10	3	550	10.0-	-	-	-
West Burlington city, Des Moines County	785	367	644	16.9	71	418	253	10.0-	462	-	19.6
West Chester city, Washington County	46	26	425	10.0-	2	20	200	10.0	5	-	12.5
West Des Moines city	11 039	9 054	1 236	20.0	2 213	1 985	401	10.0-	7 326	200	22.6
Dallas County (part)	840	797	1 210	24.0	98	43	444	10.0-	801	-	28.7
Polk County (part)	10 199	8 257	1 238	19.7	2 115	1 942	400	10.0-	6 525	200	22.0
Westfield city, Plymouth County	40	24	533	22.5	2	16	193	12.5	15	-	26.3
Westgate city, Fayette County	70	34	500	13.7	2	36	175	10.0	12	-	25.0
West Liberty city, Muscatine County	663	471	832	19.9	84	192	282	11.6	349	23	21.1
West Okoboji city, Dickinson County	121	39	1 411	25.2	11	82	300	10.0-	90	-	28.0
Westphalia city, Shelby County	52	19	588	13.5	3	33	202	10.0-	11	-	21.9
West Point city, Lee County	312	140	744	18.1	23	172	256	10.0-	89	-	21.6
Westside city, Crawford County	109	47	621	15.8	4	62	235	10.5	9	-	28.1
West Union city, Fayette County	694	367	637	18.5	41	327	217	10.0-	299	-	19.2
Westwood city, Henry County	47	35	1 213	15.3	8	12	388	10.0-	-	-	-
What Cheer city, Keokuk County	230	78	500	15.9	9	152	210	12.9	42	-	22.5
Wheatland city, Clinton County	202	103	652	18.4	13	99	251	12.8	51	-	19.8
Whiting city, Monona County	178	88	582	18.3	14	90	244	13.3	48	-	18.5
Whittemore city, Kossuth County	181	85	503	14.7	10	96	188	10.0-	36	-	16.1
Whitten city, Hardin County	44	29	732	22.5	7	15	263	10.6	6	-	13.8
Willey city, Carroll County	31	20	567	13.0	2	11	179	10.0-	-	-	-
Williams city, Hamilton County	126	65	618	16.8	10	61	244	11.0	41	-	16.4
Williamsburg city, Iowa County	701	386	805	19.1	29	315	275	10.3	265	-	22.0
Williamson city, Lucas County	38	17	464	26.3	6	21	173	10.0-	12	-	28.3
Wilton city	740	496	842	19.3	114	244	285	10.0-	230	-	18.8
Cedar County (part)	5	-	-	-	-	5	275	12.5	-	-	-
Muscatine County (part)	735	496	842	19.3	114	239	286	10.0-	230	-	18.8

Table 32. **Mortgage and Rental Cost Characteristics: 2000**—Con.

[Data based on a sample (except Tables 65-68). For information on confidentiality protection, coverage, sampling error, and nonsampling error, see Appendix G.
For location of definitions, see "How to Use This Census Report"]

State County Place	Specified owner-occupied housing units								Specified renter-occupied housing units paying cash rent		
		With a mortgage				Not mortgaged					
	Total	Total	Median selected monthly owner costs (dollars)	Median selected monthly owner costs as a percentage of household income in 1999	With a second mortgage or home equity loan or both	Total	Median selected monthly owner costs (dollars)	Median selected monthly owner costs as a percentage of household income in 1999	Total	With meals included in rent	Median gross rent as a percentage of household income in 1999
PLACE—Con.											
Windsor Heights city, Polk County	1 566	964	1 072	20.6	239	602	402	10.0-	396	-	19.6
Winfield city, Henry County	296	162	640	15.7	16	134	229	12.0	112	-	22.3
Winterset city, Madison County	1 207	745	875	21.3	174	462	285	12.4	589	9	25.5
Winthrop city, Buchanan County	219	114	664	18.6	9	105	241	12.2	57	-	21.8
Wiota city, Cass County	52	22	463	12.5	-	30	200	12.5	11	-	32.5
Woden city, Hancock County	91	25	492	16.9	4	66	185	10.0-	11	-	12.5
Woodbine city, Harrison County	433	219	722	19.4	32	214	234	11.1	174	2	22.5
Woodburn city, Clarke County	53	25	475	19.6	-	28	214	10.0-	13	-	26.3
Woodward city, Dallas County	297	169	877	21.2	33	128	268	11.4	122	-	24.4
Woolstock city, Wright County	75	33	497	15.3	8	42	174	10.0-	14	-	15.8
Worthington city, Dubuque County	117	59	654	18.5	10	58	272	11.1	16	-	23.0
Wyoming city, Jones County	207	91	593	17.2	11	116	261	10.0-	57	-	29.6
Yale city, Guthrie County	91	44	633	21.5	10	47	244	10.0-	26	-	19.0
Yetter city, Calhoun County	13	3	350	10.0-	-	10	208	10.0-	-	-	-
Yorktown city, Page County	32	17	513	14.1	3	15	213	12.5	1	-	12.5
Zearing city, Story County	167	98	692	17.0	19	69	241	10.0-	37	-	27.1
Zwingle city	21	9	650	12.5	3	12	163	14.0	4	-	27.5
Dubuque County (part)	18	9	650	12.5	3	9	145	14.2	2	-	32.5
Jackson County (part)	3	-	-	-	-	3	225	13.8	2	-	22.5

Table 33. Place of Birth, Residence in 1995, and Language for the American Indian and Alaska Native Population (One Race): 2000

[Data based on a sample (except Tables 65-68). For information on confidentiality protection, coverage, sampling error, and nonsampling error, see Appendix G.
For location of definitions, see "How to Use This Census Report"]

American Indian Area County	American Indian and Alaska Native population (one race)	Native population—Percent born in state of residence	Foreign-born population			Population 5 years and over		Speak a language other than English at home			
								Population 5 to 17 years		Population 18 years and over	
			Number	Percent of population	Percent naturalized citizens	Number	Percent living in different house in 1995	Number	Percent who speak English less than "very well"	Number	Percent who speak English less than "very well"
AMERICAN INDIAN RESERVATION AND OFF-RESERVATION TRUST LAND — FEDERAL											
All areas	619	86.3	-	-	(X)	545	73.6	63	47.6	238	25.2
Omaha Reservation, NE--IA (part)	-	(X)	-	(X)	(X)	-	(X)	-	(X)	-	(X)
Monona County (part)	-	(X)	-	(X)	(X)	-	(X)	-	(X)	-	(X)
Sac and Fox/Meskwaki Reservation and Off-Reservation Trust Land, IA	619	86.3	-	-	(X)	545	73.6	63	47.6	238	25.2
Sac and Fox/Meskwaki Reservation	606	86.0	-	-	(X)	532	73.3	63	47.6	236	25.4
Tama County (part)	606	86.0	-	-	(X)	532	73.3	63	47.6	236	25.4
Sac and Fox/Meskwaki Off-Reservation Trust Land	13	100.0	-	-	(X)	13	84.6	-	(X)	2	-
Tama County (part)	13	100.0	-	-	(X)	13	84.6	-	(X)	2	-
Winnebago Reservation and Off-Reservation Trust Land, NE--IA (part)	-	(X)	-	(X)	(X)	-	(X)	-	(X)	-	(X)
Winnebago Reservation (part)	-	(X)	-	(X)	(X)	-	(X)	-	(X)	-	(X)
Woodbury County (part)	-	(X)	-	(X)	(X)	-	(X)	-	(X)	-	(X)

Table 34. **Education and Veteran Status for the American Indian and Alaska Native Population (One Race): 2000**

[Data based on a sample (except Tables 65-68). For information on confidentiality protection, coverage, sampling error, and nonsampling error, see Appendix G.
For location of definitions, see "How to Use This Census Report"]

American Indian Area County	Population 3 years and over enrolled in school				Population 16 to 19 years			Population 25 years and over			Civilian veterans 18 years and over	
		Elementary or high school				Not enrolled in school and not high school graduate						
	Pre-primary school	Number	Percent in private school	College or graduate school	Total	Number	Percent	Number	Percent high school graduate or higher	Percent with Bachelor's degree or higher	Total	65 years and over
AMERICAN INDIAN RESERVATION AND OFF-RESERVATION TRUST LAND — FEDERAL												
All areas	43	156	29.5	36	34	7	20.6	308	65.9	4.5	43	10
Omaha Reservation, NE--IA (part)	-	-	(X)	-	-	-	(X)	-	(X)	(X)	-	-
Monona County (part)	-	-	(X)	-	-	-	(X)	-	(X)	(X)	-	-
Sac and Fox/Meskwaki Reservation and Off-Reservation Trust Land, IA	43	156	29.5	36	34	7	20.6	308	65.9	4.5	43	10
Sac and Fox/Meskwaki Reservation	43	156	29.5	36	34	7	20.6	295	64.4	4.7	43	10
Tama County (part)	43	156	29.5	36	34	7	20.6	295	64.4	4.7	43	10
Sac and Fox/Meskwaki Off-Reservation Trust Land	-	-	(X)	-	-	-	(X)	13	100.0	-	-	-
Tama County (part)	-	-	(X)	-	-	-	(X)	13	100.0	-	-	-
Winnebago Reservation and Off-Reservation Trust Land, NE--IA (part)	-	-	(X)	-	-	-	(X)	-	(X)	(X)	-	-
Winnebago Reservation (part)	-	-	(X)	-	-	-	(X)	-	(X)	(X)	-	-
Woodbury County (part)	-	-	(X)	-	-	-	(X)	-	(X)	(X)	-	-

Table 35. **Disability Status for the American Indian and Alaska Native Population (One Race): 2000**

[Data based on a sample (except Tables 65-68). For information on confidentiality protection, coverage, sampling error, and nonsampling error, see Appendix G.
For location of definitions, see "How to Use This Census Report"]

American Indian Area County	Civilian noninstitutionalized population with a disability			Percent of civilian noninstitutionalized population with specified disability							Percent employed of civilian noninstitutionalized population 21 to 64 years		
				5 years and over					16 years and over, going outside the home	16 to 64 years, employment disability		Disability status	
	5 years and over	16 to 64 years	65 years and over	Any disability	Sensory	Physical	Mental	Self-care			Total	With a disability	No disability
AMERICAN INDIAN RESERVATION AND OFF-RESERVATION TRUST LAND — FEDERAL													
All areas	77	44	26	14.1	3.1	9.5	3.5	0.9	6.2	4.3	42.5	23.8	45.4
Omaha Reservation, NE--IA (part)	-	-	-	(X)	(X)	(X)	(X)	(X)	(X)	(X)	(X)	(X)	(X)
Monona County (part)	-	-	-	(X)	(X)	(X)	(X)	(X)	(X)	(X)	(X)	(X)	(X)
Sac and Fox/Meskwaki Reservation and Off-Reservation Trust Land, IA	77	44	26	14.1	3.1	9.5	3.5	0.9	6.2	4.3	42.5	23.8	45.4
Sac and Fox/Meskwaki Reservation	75	42	26	14.1	2.8	9.8	3.6	0.9	6.4	4.4	40.0	20.0	43.1
Tama County (part)	75	42	26	14.1	2.8	9.8	3.6	0.9	6.4	4.4	40.0	20.0	43.1
Sac and Fox/Meskwaki Off-Reservation Trust Land	2	2	-	15.4	15.4	-	-	-	-	-	100.0	100.0	100.0
Tama County (part)	2	2	-	15.4	15.4	-	-	-	-	-	100.0	100.0	100.0
Winnebago Reservation and Off-Reservation Trust Land, NE--IA (part)	-	-	-	(X)	(X)	(X)	(X)	(X)	(X)	(X)	(X)	(X)	(X)
Winnebago Reservation (part)	-	-	-	(X)	(X)	(X)	(X)	(X)	(X)	(X)	(X)	(X)	(X)
Woodbury County (part)	-	-	-	(X)	(X)	(X)	(X)	(X)	(X)	(X)	(X)	(X)	(X)

Table 36. Employment Status and Journey to Work for the American Indian and Alaska Native Population (One Race): 2000

[Data based on a sample (except Tables 65-68). For information on confidentiality protection, coverage, sampling error, and nonsampling error, see Appendix G.
For location of definitions, see "How to Use This Census Report"]

American Indian Area County	Population 16 years and over												Own children under 6 years, all parents in family in labor force
			Labor force								Females with own children under 6 years		
			Percent in labor force		Civilian labor force		Workers						
								Means of transportation to work					
	Total	Female	Total	Female	Number	Percent un-employed	Number	Percent using car, truck, or van	Percent in carpools	Percent using public trans-portation	Number	Percent in labor force	
AMERICAN INDIAN RESERVATION AND OFF-RESERVATION TRUST LAND — FEDERAL													
All areas	386	209	46.4	42.1	179	19.0	145	95.9	11.7	-	44	31.8	43
Omaha Reservation, NE--IA (part)	-	-	(X)	(X)	-	(X)	-	(X)	(X)	(X)	-	(X)	-
Monona County (part)	-	-	(X)	(X)	-	(X)	-	(X)	(X)	(X)	-	(X)	-
Sac and Fox/Meskwaki Reservation and Off-Reservation Trust Land, IA	386	209	46.4	42.1	179	19.0	145	95.9	11.7	-	44	31.8	43
Sac and Fox/Meskwaki Reservation	373	207	44.5	41.5	166	20.5	132	95.5	12.9	-	44	31.8	43
Tama County (part)	373	207	44.5	41.5	166	20.5	132	95.5	12.9	-	44	31.8	43
Sac and Fox/Meskwaki Off-Reservation Trust Land	13	2	100.0	100.0	13	-	13	100.0	-	-	-	(X)	-
Tama County (part)	13	2	100.0	100.0	13	-	13	100.0	-	-	-	(X)	-
Winnebago Reservation and Off-Reservation Trust Land, NE--IA (part)	-	-	(X)	(X)	-	(X)	-	(X)	(X)	(X)	-	(X)	-
Winnebago Reservation (part)	-	-	(X)	(X)	-	(X)	-	(X)	(X)	(X)	-	(X)	-
Woodbury County (part)	-	-	(X)	(X)	-	(X)	-	(X)	(X)	(X)	-	(X)	-

Table 37. **Work Status and Income in 1999 for the American Indian and Alaska Native Population (One Race): 2000**

[Data based on a sample (except Tables 65-68). For information on confidentiality protection, coverage, sampling error, and nonsampling error, see Appendix G.
For location of definitions, see "How to Use This Census Report"]

American Indian Area County	Population 16 years and over, worked in 1999						Median income in 1999 (dollars)			Per capita income in 1999 (dollars)
	Total		Worked 40 or more weeks							
			Total		Full-time, year-round					
	Male	Female	Male	Female	Male	Female	Households	Families	Nonfamily households	
AMERICAN INDIAN RESERVATION AND OFF-RESERVATION TRUST LAND — FEDERAL										
All areas	104	115	60	66	47	55	18 393	22 500	16 518	7 795
Omaha Reservation, NE--IA (part)	-	-	-	-	-	-	-	-	-	-
Monona County (part)	-	-	-	-	-	-	-	-	-	-
Sac and Fox/Meskwaki Reservation and Off-Reservation Trust Land, IA	104	115	60	66	47	55	18 393	22 500	16 518	7 795
Sac and Fox/Meskwaki Reservation	93	113	49	66	36	55	20 714	22 500	20 417	7 636
Tama County (part)	93	113	49	66	36	55	20 714	22 500	20 417	7 636
Sac and Fox/Meskwaki Off-Reservation Trust Land	11	2	11	-	11	-	16 023	-	16 023	15 223
Tama County (part)	11	2	11	-	11	-	16 023	-	16 023	15 223
Winnebago Reservation and Off-Reservation Trust Land, NE--IA (part)	-	-	-	-	-	-	-	-	-	-
Winnebago Reservation (part)	-	-	-	-	-	-	-	-	-	-
Woodbury County (part)	-	-	-	-	-	-	-	-	-	-

Table 38. **Earnings in 1999 of Full-Time, Year-Round Workers, by Sex for the American Indian and Alaska Native Population (One Race): 2000**

[Data based on a sample (except Tables 65-68). For information on confidentiality protection, coverage, sampling error, and nonsampling error, see Appendix G.
For location of definitions, see "How to Use This Census Report"]

American Indian Area County	Male						Female					
			Earnings in 1999						Earnings in 1999			
	Workers with earnings	Median earnings in 1999 (dollars)	$1 to $24,999 or loss	$25,000 to $49,999	$50,000 to $99,999	$100,000 or more	Workers with earnings	Median earnings in 1999 (dollars)	$1 to $24,999 or loss	$25,000 to $49,999	$50,000 to $99,999	$100,000 or more
AMERICAN INDIAN RESERVATION AND OFF-RESERVATION TRUST LAND — FEDERAL												
All areas	47	22 292	33	14	-	-	55	22 679	34	18	3	-
Omaha Reservation, NE--IA (part)	-	-	-	-	-	-	-	-	-	-	-	-
Monona County (part)	-	-	-	-	-	-	-	-	-	-	-	-
Sac and Fox/Meskwaki Reservation and Off-Reservation Trust Land, IA	47	22 292	33	14	-	-	55	22 679	34	18	3	-
Sac and Fox/Meskwaki Reservation	36	23 889	22	14	-	-	55	22 679	34	18	3	-
Tama County (part)	36	23 889	22	14	-	-	55	22 679	34	18	3	-
Sac and Fox/Meskwaki Off-Reservation Trust Land	11	16 250	11	-	-	-	-	-	-	-	-	-
Tama County (part)	11	16 250	11	-	-	-	-	-	-	-	-	-
Winnebago Reservation and Off-Reservation Trust Land, NE--IA (part)	-	-	-	-	-	-	-	-	-	-	-	-
Winnebago Reservation (part)	-	-	-	-	-	-	-	-	-	-	-	-
Woodbury County (part)	-	-	-	-	-	-	-	-	-	-	-	-

Table 39. Income in 1999 of Households With an American Indian and Alaska Native Householder (One Race): 2000

[Data based on a sample (except Tables 65-68). For information on confidentiality protection, coverage, sampling error, and nonsampling error, see Appendix G.
For location of definitions, see "How to Use This Census Report"]

American Indian Area County	Households with American Indian and Alaska Native householder (one race)	Median income in 1999 (dollars)	Household income in 1999								Percent of households with income in 1999 of $100,000 or more
			Less than $10,000	$10,000 to $24,999	$25,000 to $49,999	$50,000 to $74,999	$75,000 to $99,999	$100,000 to $149,999	$150,000 to $199,999	$200,000 or more	
AMERICAN INDIAN RESERVATION AND OFF-RESERVATION TRUST LAND — FEDERAL											
All areas	185	18 393	31	94	40	7	9	2	2	-	2.2
Omaha Reservation, NE--IA (part)	-	-	-	-	-	-	-	-	-	-	(X)
Monona County (part)	-	-	-	-	-	-	-	-	-	-	(X)
Sac and Fox/Meskwaki Reservation and Off-Reservation Trust Land, IA	185	18 393	31	94	40	7	9	2	2	-	2.2
Sac and Fox/Meskwaki Reservation	172	20 714	31	81	40	7	9	2	2	-	2.3
Tama County (part)	172	20 714	31	81	40	7	9	2	2	-	2.3
Sac and Fox/Meskwaki Off-Reservation Trust Land	13	16 023	-	13	-	-	-	-	-	-	-
Tama County (part)	13	16 023	-	13	-	-	-	-	-	-	-
Winnebago Reservation and Off-Reservation Trust Land, NE--IA (part)	-	-	-	-	-	-	-	-	-	-	(X)
Winnebago Reservation (part)	-	-	-	-	-	-	-	-	-	-	(X)
Woodbury County (part)	-	-	-	-	-	-	-	-	-	-	(X)

Table 40. **Poverty Status in 1999 for the American Indian and Alaska Native Population (One Race): 2000**

[Data based on a sample (except Tables 65-68). For information on confidentiality protection, coverage, sampling error, and nonsampling error, see Appendix G.
For location of definitions, see "How to Use This Census Report"]

American Indian Area County	Population for whom poverty status is determined									Families with income in 1999 below poverty level			
		Income in 1999 below poverty level								All families		Families with female householder, no husband present, with related children under 18 years	
		All ages		Related children				Population 65 years and over					
				Under 18 years		5 to 17 years							
	Total	Number	Percent	Number	Percent	Number	Percent	Number	Percent	Number	Percent	Number	Percent
AMERICAN INDIAN RESERVATION AND OFF-RESERVATION TRUST LAND — FEDERAL													
All areas	614	268	43.6	120	49.4	86	50.9	12	34.3	57	41.9	13	43.3
Omaha Reservation, NE--IA (part)	-	-	(X)	-	(X)	-	(X)	-	(X)	-	(X)	-	(X)
Monona County (part)	-	-	(X)	-	(X)	-	(X)	-	(X)	-	(X)	-	(X)
Sac and Fox/Meskwaki Reservation and Off-Reservation Trust Land, IA	614	268	43.6	120	49.4	86	50.9	12	34.3	57	41.9	13	43.3
Sac and Fox/Meskwaki Reservation	601	268	44.6	120	49.4	86	50.9	12	34.3	57	41.9	13	43.3
Tama County (part)	601	268	44.6	120	49.4	86	50.9	12	34.3	57	41.9	13	43.3
Sac and Fox/Meskwaki Off-Reservation Trust Land	13	-	-	-	(X)	-	(X)	-	(X)	-	(X)	-	(X)
Tama County (part)	13	-	-	-	(X)	-	(X)	-	(X)	-	(X)	-	(X)
Winnebago Reservation and Off-Reservation Trust Land, NE--IA (part)	-	-	(X)	-	(X)	-	(X)	-	(X)	-	(X)	-	(X)
Winnebago Reservation (part)	-	-	(X)	-	(X)	-	(X)	-	(X)	-	(X)	-	(X)
Woodbury County (part)	-	-	(X)	-	(X)	-	(X)	-	(X)	-	(X)	-	(X)

Table 41. **Units in Structure: 2000**

[Data based on a sample (except Tables 65-68). For information on confidentiality protection, coverage, sampling error, and nonsampling error, see Appendix G.
For location of definitions, see "How to Use This Census Report"]

American Indian Area County	Total housing units	Units in structure								
		1 unit, detached	1 unit, attached	2 to 4 units	5 to 9 units	10 to 19 units	20 to 49 units	50 or more units	Mobile home	Boat, RV, van, etc.
AMERICAN INDIAN RESERVATION AND OFF-RESERVATION TRUST LAND — FEDERAL										
All areas	289	207	-	-	-	8	43	-	31	-
Omaha Reservation, NE--IA (part)	-	-	-	-	-	-	-	-	-	-
Monona County (part)	-	-	-	-	-	-	-	-	-	-
Sac and Fox/Meskwaki Reservation and Off-Reservation Trust Land, IA	289	207	-	-	-	8	43	-	31	-
Sac and Fox/Meskwaki Reservation	234	179	-	-	-	3	21	-	31	-
Tama County (part)	234	179	-	-	-	3	21	-	31	-
Sac and Fox/Meskwaki Off-Reservation Trust Land	55	28	-	-	-	5	22	-	-	-
Tama County (part)	55	28	-	-	-	5	22	-	-	-
Winnebago Reservation and Off-Reservation Trust Land, NE--IA (part)	-	-	-	-	-	-	-	-	-	-
Winnebago Reservation (part)	-	-	-	-	-	-	-	-	-	-
Woodbury County (part)	-	-	-	-	-	-	-	-	-	-

Table 42. **Physical Housing Characteristics: 2000**

[Data based on a sample (except Tables 65-68). For information on confidentiality protection, coverage, sampling error, and nonsampling error, see Appendix G.
For location of definitions, see "How to Use This Census Report"]

American Indian Area County	Total housing units	Year structure built			Rooms			No bedrooms or 1 bedroom	Lacking complete plumbing facilities	Lacking complete kitchen facilities
		1995 to March 2000	1939 or earlier	Median	1 or 2	6 or more	Median			
AMERICAN INDIAN RESERVATION AND OFF-RESERVATION TRUST LAND — FEDERAL										
All areas	289	113	67	1 986	11	99	4.9	47	12	10
Omaha Reservation, NE--IA (part)	-	-	-	-	-	-	-	-	-	-
Monona County (part)	-	-	-	-	-	-	-	-	-	-
Sac and Fox/Meskwaki Reservation and Off-Reservation Trust Land, IA	289	113	67	1 986	11	99	4.9	47	12	10
Sac and Fox/Meskwaki Reservation	234	107	29	1 992	7	83	5.0	20	12	10
Tama County (part)	234	107	29	1 992	7	83	5.0	20	12	10
Sac and Fox/Meskwaki Off-Reservation Trust Land	55	6	38	1940-	4	16	4.2	27	-	-
Tama County (part)	55	6	38	1940-	4	16	4.2	27	-	-
Winnebago Reservation and Off-Reservation Trust Land, NE--IA (part)	-	-	-	-	-	-	-	-	-	-
Winnebago Reservation (part)	-	-	-	-	-	-	-	-	-	-
Woodbury County (part)	-	-	-	-	-	-	-	-	-	-

Table 43. **Selected Equipment Characteristics of Housing Units With an American Indian and Alaska Native Householder (One Race): 2000**

[Data based on a sample (except Tables 65-68). For information on confidentiality protection, coverage, sampling error, and nonsampling error, see Appendix G. For location of definitions, see "How to Use This Census Report"]

American Indian Area County	Occupied housing units	Vehicles available		Percent no telephone service available
		None	1 or more	
AMERICAN INDIAN RESERVATION AND OFF-RESERVATION TRUST LAND — FEDERAL				
All areas	174	10	164	11.5
Omaha Reservation, NE--IA (part)	-	-	-	(X)
Monona County (part)	-	-	-	(X)
Sac and Fox/Meskwaki Reservation and Off-Reservation Trust Land, IA	174	10	164	11.5
Sac and Fox/Meskwaki Reservation	165	10	155	12.1
Tama County (part)	165	10	155	12.1
Sac and Fox/Meskwaki Off-Reservation Trust Land	9	-	9	-
Tama County (part)	9	-	9	-
Winnebago Reservation and Off-Reservation Trust Land, NE--IA (part)	-	-	-	(X)
Winnebago Reservation (part)	-	-	-	(X)
Woodbury County (part)	-	-	-	(X)

Table 44. Year Householder Moved into Unit for Housing Units With an American Indian and Alaska Native Householder (One Race): 2000

[Data based on a sample (except Tables 65-68). For information on confidentiality protection, coverage, sampling error, and nonsampling error, see Appendix G. For location of definitions, see "How to Use This Census Report"]

American Indian Area County	Occupied housing units	Year householder moved into unit	
		1999 to March 2000	1969 or earlier
AMERICAN INDIAN RESERVATION AND OFF-RESERVATION TRUST LAND — FEDERAL			
All areas	174	30	-
Omaha Reservation, NE--IA (part)	-	-	-
Monona County (part)	-	-	-
Sac and Fox/Meskwaki Reservation and Off-Reservation Trust Land, IA	174	30	-
Sac and Fox/Meskwaki Reservation	165	30	-
Tama County (part)	165	30	-
Sac and Fox/Meskwaki Off-Reservation Trust Land	9	-	-
Tama County (part)	9	-	-
Winnebago Reservation and Off-Reservation Trust Land, NE--IA (part)	-	-	-
Winnebago Reservation (part)	-	-	-
Woodbury County (part)	-	-	-

Table 45. Home Value of Housing Units With an American Indian and Alaska Native Householder (One Race): 2000

[Data based on a sample (except Tables 65-68). For information on confidentiality protection, coverage, sampling error, and nonsampling error, see Appendix G.
For location of definitions, see "How to Use This Census Report"]

American Indian Area County	Specified owner-occupied housing units	Value of home							
		Less than $50,000	$50,000 to $99,999	$100,000 to $149,999	$150,000 to $199,999	$200,000 to $299,999	$300,000 to $499,999	$500,000 or more	Median (dollars)
AMERICAN INDIAN RESERVATION AND OFF-RESERVATION TRUST LAND — FEDERAL									
All areas	145	49	64	28	4	-	-	-	65 000
Omaha Reservation, NE--IA (part)	-	-	-	-	-	-	-	-	-
Monona County (part)	-	-	-	-	-	-	-	-	-
Sac and Fox/Meskwaki Reservation and Off-Reservation Trust Land, IA	145	49	64	28	4	-	-	-	65 000
Sac and Fox/Meskwaki Reservation	136	49	61	22	4	-	-	-	62 400
Tama County (part)	136	49	61	22	4	-	-	-	62 400
Sac and Fox/Meskwaki Off-Reservation Trust Land	9	-	3	6	-	-	-	-	106 300
Tama County (part)	9	-	3	6	-	-	-	-	106 300
Winnebago Reservation and Off-Reservation Trust Land, NE--IA (part)	-	-	-	-	-	-	-	-	-
Winnebago Reservation (part)	-	-	-	-	-	-	-	-	-
Woodbury County (part)	-	-	-	-	-	-	-	-	-

Table 46. **Selected Monthly Owner Costs of Housing Units With an American Indian and Alaska Native Householder (One Race): 2000**

[Data based on a sample (except Tables 65-68). For information on confidentiality protection, coverage, sampling error, and nonsampling error, see Appendix G. For location of definitions, see "How to Use This Census Report"]

American Indian Area County	Specified owner-occupied housing units	Selected monthly owner costs							
		Less than $200	$200 to $299	$300 to $399	$400 to $499	$500 to $599	$600 to $799	$800 to $999	$1,000 or more
AMERICAN INDIAN RESERVATION AND OFF-RESERVATION TRUST LAND — FEDERAL									
All areas	145	37	57	43	5	-	-	3	-
Omaha Reservation, NE--IA (part)	-	-	-	-	-	-	-	-	-
Monona County (part)	-	-	-	-	-	-	-	-	-
Sac and Fox/Meskwaki Reservation and Off-Reservation Trust Land, IA	145	37	57	43	5	-	-	3	-
Sac and Fox/Meskwaki Reservation	136	31	54	43	5	-	-	3	-
Tama County (part)	136	31	54	43	5	-	-	3	-
Sac and Fox/Meskwaki Off-Reservation Trust Land	9	6	3	-	-	-	-	-	-
Tama County (part)	9	6	3	-	-	-	-	-	-
Winnebago Reservation and Off-Reservation Trust Land, NE--IA (part)	-	-	-	-	-	-	-	-	-
Winnebago Reservation (part)	-	-	-	-	-	-	-	-	-
Woodbury County (part)	-	-	-	-	-	-	-	-	-

Table 47. **Gross Rent of Housing Units With an American Indian and Alaska Native Householder (One Race): 2000**

[Data based on a sample (except Tables 65-68). For information on confidentiality protection, coverage, sampling error, and nonsampling error, see Appendix G.
For location of definitions, see "How to Use This Census Report"]

American Indian Area County	Specified renter-occupied housing units paying cash rent	Gross rent							
		Less than $250	$250 to $499	$500 to $749	$750 to $999	$1,000 to $1,499	$1,500 to $1,999	$2,000 or more	Median (dollars)
AMERICAN INDIAN RESERVATION AND OFF-RESERVATION TRUST LAND — FEDERAL									
All areas	13	4	7	2	-	-	-	-	355
Omaha Reservation, NE--IA (part)	-	-	-	-	-	-	-	-	-
Monona County (part)	-	-	-	-	-	-	-	-	-
Sac and Fox/Meskwaki Reservation and Off-Reservation Trust Land, IA	13	4	7	2	-	-	-	-	355
Sac and Fox/Meskwaki Reservation	13	4	7	2	-	-	-	-	355
Tama County (part)	13	4	7	2	-	-	-	-	355
Sac and Fox/Meskwaki Off-Reservation Trust Land	-	-	-	-	-	-	-	-	-
Tama County (part)	-	-	-	-	-	-	-	-	-
Winnebago Reservation and Off-Reservation Trust Land, NE--IA (part)	-	-	-	-	-	-	-	-	-
Winnebago Reservation (part)	-	-	-	-	-	-	-	-	-
Woodbury County (part)	-	-	-	-	-	-	-	-	-

Table 48. **Selected Mortgage and Rental Cost Characteristics of Housing Units With an American Indian and Alaska Native Householder (One Race): 2000**

[Data based on a sample (except Tables 65-68). For information on confidentiality protection, coverage, sampling error, and nonsampling error, see Appendix G. For location of definitions, see "How to Use This Census Report"]

American Indian Area County	Specified owner-occupied housing units							Specified renter-occupied housing units paying cash rent	
		With a mortgage			Not mortgaged				
	Total	Total	Median selected monthly owner costs (dollars)	Median selected monthly owner costs as a percentage of household income in 1999	Total	Median selected monthly owner costs (dollars)	Median selected monthly owner costs as a percentage of household income in 1999	Total	Median gross rent as a percentage of household income in 1999
AMERICAN INDIAN RESERVATION AND OFF-RESERVATION TRUST LAND — FEDERAL									
All areas	145	6	700	50.0+	139	259	13.6	13	18.8
Omaha Reservation, NE--IA (part)	-	-	-	-	-	-	-	-	-
Monona County (part)	-	-	-	-	-	-	-	-	-
Sac and Fox/Meskwaki Reservation and Off-Reservation Trust Land, IA	145	6	700	50.0+	139	259	13.6	13	18.8
Sac and Fox/Meskwaki Reservation	136	6	700	50.0+	130	263	13.6	13	18.8
Tama County (part)	136	6	700	50.0+	130	263	13.6	13	18.8
Sac and Fox/Meskwaki Off-Reservation Trust Land	9	-	-	-	9	138	13.8	-	-
Tama County (part)	9	-	-	-	9	138	13.8	-	-
Winnebago Reservation and Off-Reservation Trust Land, NE--IA (part)	-	-	-	-	-	-	-	-	-
Winnebago Reservation (part)	-	-	-	-	-	-	-	-	-
Woodbury County (part)	-	-	-	-	-	-	-	-	-

Table 49. **Place of Birth, Residence in 1995, and Language for the Native Hawaiian and Other Pacific Islander Population (One Race): 2000**

[The above table was omitted because there were no qualifying areas.]

Table 50. **Education and Veteran Status for the Native Hawaiian and Other Pacific Islander Population (One Race): 2000**

[The above table was omitted because there were no qualifying areas.]

Table 51. **Disability Status for the Native Hawaiian and Other Pacific Islander Population (One Race): 2000**

[The above table was omitted because there were no qualifying areas.]

Table 52. **Employment Status and Journey to Work for the Native Hawaiian and Other Pacific Islander Population (One Race): 2000**

[The above table was omitted because there were no qualifying areas.]

Table 53. **Work Status and Income in 1999 for the Native Hawaiian and Other Pacific Islander Population (One Race): 2000**

[The above table was omitted because there were no qualifying areas.]

Table 54. **Earnings in 1999 of Full-Time, Year-Round Workers, by Sex for the Native Hawaiian and Other Pacific Islander Population (One Race): 2000**

[The above table was omitted because there were no qualifying areas.]

Table 55. **Income in 1999 of Households With a Native Hawaiian and Other Pacific Islander Householder (One Race): 2000**

[The above table was omitted because there were no qualifying areas.]

Table 56. **Poverty Status in 1999 for the Native Hawaiian and Other Pacific Islander Population (One Race): 2000**

[The above table was omitted because there were no qualifying areas.]

Table 57. **Units in Structure: 2000**

[The above table was omitted because there were no qualifying areas.]

Table 58. **Physical Housing Characteristics: 2000**

[The above table was omitted because there were no qualifying areas.]

Table 59. **Selected Equipment Characteristics of Housing Units With a Native Hawaiian and Other Pacific Islander Householder (One Race): 2000**

[The above table was omitted because there were no qualifying areas.]

Table 60. **Year Householder Moved into Unit for Housing Units With a Native Hawaiian and Other Pacific Islander Householder (One Race): 2000**

[The above table was omitted because there were no qualifying areas.]

Table 61. **Home Value of Housing Units With a Native Hawaiian and Other Pacific Islander Householder (One Race): 2000**

[The above table was omitted because there were no qualifying areas.]

Table 62. **Selected Monthly Owner Costs of Housing Units With a Native Hawaiian and Other Pacific Islander Householder (One Race): 2000**

[The above table was omitted because there were no qualifying areas.]

Table 63. **Gross Rent of Housing Units With a Native Hawaiian and Other Pacific Islander Householder (One Race): 2000**

[The above table was omitted because there were no qualifying areas.]

Table 64. **Selected Mortgage and Rental Cost Characteristics of Housing Units With a Native Hawaiian and Other Pacific Islander Householder (One Race): 2000**

[The above table was omitted because there were no qualifying areas.]

Table 65. **Percent of Population and Housing Units in Sample: 2000**

[Data based on a sample (except Tables 65-68). For information on confidentiality protection, coverage, sampling error, and nonsampling error, see Appendix G.
For location of definitions, see "How to Use This Census Report"]

State County County Subdivision Place	Population		Housing units	
	100-percent count	Percent in sample	100-percent count	Percent in sample
The State	**2 926 324**	**21.2**	**1 232 511**	**21.6**
Adair County	8 243	35.1	3 690	36.3
Eureka township	123	52.0	55	45.5
Grand River township	177	20.9	76	21.1
Greenfield township	2 212	24.1	1 024	24.8
Greenfield city (part)	2 129	24.2	999	24.9
Grove township	213	17.8	94	18.1
Harrison township	171	18.7	85	18.8
Jackson township	379	44.3	186	50.0
Bridgewater city	178	43.8	105	50.5
Jefferson township	185	15.7	86	16.3
Lee township	245	22.9	90	24.4
Greenfield city (part)	-	(X)	-	(X)
Lincoln township	912	36.0	373	39.9
Stuart city (part)	647	41.4	272	46.7
Orient township	591	49.6	263	48.7
Orient city	402	51.2	179	49.7
Prussia township	212	38.2	92	38.0
Richland township	217	43.8	92	46.7
Summerset township	1 026	44.2	459	46.4
Fontanelle city	692	47.5	328	49.7
Summit township	947	46.4	474	46.2
Adair city (part)	782	50.6	395	49.4
Union township	248	44.8	80	42.5
Walnut township	223	24.7	85	28.2
Casey city (part)	10	50.0	6	50.0
Washington township	162	51.2	76	47.4
Adams County	4 482	27.0	2 109	28.5
Carl township	179	34.6	87	36.8
Colony township	222	42.8	89	42.7
Douglas township	178	16.9	92	25.0
Carbon city	28	28.6	28	42.9
Grant township	206	46.6	90	50.0
Lenox city (part)	-	(X)	-	(X)
Jasper township	419	13.4	186	17.2
Corning city (part)	65	15.4	27	18.5
Lincoln township	93	19.4	54	16.7
Mercer township	176	30.1	76	31.6
Nodaway township	283	35.3	136	38.2
Nodaway city	132	47.7	70	51.4
Prescott township	433	41.3	203	43.3
Prescott city	266	46.2	129	48.8
Quincy township	1 979	22.5	961	23.4
Corning city (part)	1 718	23.2	853	23.9
Union township	162	32.7	68	35.3
Washington township	152	14.5	67	14.9
Allamakee County	14 675	26.9	7 142	28.7
Center township	333	20.7	133	20.3
Fairview township	229	10.9	142	14.8
Franklin township	397	22.7	159	20.8
French Creek township	211	19.4	86	26.7
Hanover township	173	18.5	82	19.5
Iowa township	765	46.5	354	45.2
New Albin city	527	47.6	247	49.0
Jefferson township	560	17.0	209	16.7
Waukon city (part)	1	-	1	-
Lafayette township	466	23.8	279	23.3
Lansing township	1 517	43.1	881	42.9
Lansing city	1 012	45.2	573	46.6
Linton township	307	16.6	109	14.7
Ludlow township	551	18.7	206	19.9
Waukon city (part)	5	-	2	-
Makee township	4 380	15.4	1 948	16.2
Waukon city (part)	3 876	15.7	1 789	16.2
Paint Creek township	491	35.0	199	33.2
Waterville city	145	51.7	63	49.2
Post township	2 404	42.7	888	45.4
Postville city (part)	2 060	44.6	748	48.3
Taylor township	618	37.7	894	39.9
Harpers Ferry city	330	49.7	560	48.9
Union City township	221	22.6	93	19.4
Union Prairie township	730	14.7	288	16.0
Waukon city (part)	249	14.1	117	17.1
Waterloo township	322	18.9	192	16.7
Appanoose County	13 721	27.4	6 697	27.5
Bellair township	600	22.8	282	25.5
Mystic city (part)	-	(X)	-	(X)
Numa city (part)	89	44.9	56	44.6
Caldwell township	439	39.9	200	40.5
Exline city	191	46.6	81	46.9
Centerville city	5 924	16.8	2 935	16.6
Chariton township	156	23.1	125	24.0
Douglas township	188	32.4	82	37.8
Franklin township	169	24.3	67	25.4
Independence township	252	21.0	195	24.6
Johns township	339	24.8	158	29.7
Plano city	58	55.2	40	52.5
Lincoln township	221	26.7	101	26.7
Numa city (part)	20	45.0	10	50.0
Pleasant township	837	35.2	378	34.4
Cincinnati city	428	46.3	201	46.8
Sharon township	220	40.9	92	40.2
Taylor township	926	44.9	444	45.0
Moravia city	713	48.1	332	48.8
Udell township	387	47.3	177	48.0
Appanoose County—Con.				
Udell township—Con.				
Udell city	58	50.0	24	50.0
Unionville city	127	46.5	68	47.1
Union township	152	25.0	89	27.0
Vermillion township	815	17.5	358	20.1
Walnut township	1 043	43.3	500	41.6
Mystic city (part)	588	51.2	273	47.3
Rathbun city	88	47.7	53	47.2
Washington township	804	47.8	383	47.5
Moulton city (part)	593	46.2	289	46.4
Wells township	249	48.6	131	51.1
Moulton city (part)	65	40.0	43	44.2
Audubon County	6 830	28.9	2 995	30.2
Audubon township	226	25.7	108	30.6
Cameron township	160	15.6	69	15.9
Douglas township	286	14.3	102	19.6
Exira township	1 186	41.8	557	44.9
Brayton city (part)	85	51.8	45	51.1
Exira city	810	45.9	394	49.0
Greeley township	193	19.7	71	22.5
Hamlin township	305	16.7	132	18.2
Leroy township	2 750	24.3	1 252	24.4
Audubon city	2 382	24.8	1 107	25.0
Lincoln township	349	32.1	144	31.9
Gray city	82	51.2	43	48.8
Melville township	151	19.9	54	16.7
Oakfield township	389	39.1	151	37.1
Brayton city (part)	60	60.0	28	53.6
Sharon township	639	42.1	276	43.1
Kimballton city	342	46.2	161	46.6
Viola township	196	16.3	79	17.7
Benton County	25 308	26.7	10 377	26.1
Belle Plaine city	2 878	16.2	1 318	16.1
Benton township	900	17.4	460	15.7
Big Grove township	230	20.9	94	16.0
Bruce township	319	18.8	118	16.9
Canton township	847	24.6	355	21.7
Cedar township	533	27.4	218	27.5
Mount Auburn city	160	53.8	64	51.6
Eden township	275	16.0	111	18.0
Eldorado township	1 240	37.6	491	40.7
Newhall city	886	44.6	368	46.7
Florence township	2 258	41.3	782	40.9
Norway city	601	48.1	247	48.2
Walford city (part)	1 104	49.1	355	47.9
Fremont township	1 736	36.1	628	35.5
Atkins city	977	47.2	369	46.6
Harrison township	354	18.6	141	15.6
Homer township	222	14.9	99	14.1
Iowa township	423	19.6	169	19.5
Luzerne city (part)	33	54.5	11	54.5
Jackson township	710	33.4	303	33.0
Garrison city	413	42.4	177	43.5
Kane township	944	39.6	386	40.2
Keystone city	687	47.7	281	48.8
Leroy township	1 099	38.4	469	40.3
Blairstown city	682	47.7	309	47.2
Luzerne city (part)	72	36.1	28	46.4
Monroe township	259	22.4	92	17.4
Polk township	1 803	39.0	677	38.7
Urbana city	1 019	47.6	384	47.9
St. Clair township	461	17.4	174	18.4
Shellsburg city	938	49.3	370	48.1
Taylor township	781	14.9	287	15.3
Union township	996	37.3	408	41.9
Van Horne city	716	45.1	305	48.9
Vinton city	5 102	11.9	2 227	12.1
Black Hawk County	128 012	16.7	51 759	16.2
Barclay township	542	35.6	194	34.5
Bennington township	500	37.8	196	37.8
Big Creek township	2 640	23.3	1 088	22.2
La Porte City city	2 275	24.2	980	22.9
Black Hawk township	2 494	23.1	958	22.9
Hudson city	2 117	23.4	815	23.3
Cedar township	1 761	16.7	670	16.9
Cedar Falls city	36 145	14.1	13 271	13.5
Cedar Falls township	325	21.2	126	21.4
Eagle township	511	17.2	171	15.8
East Waterloo township	5 936	21.9	2 428	20.8
Elk Run Heights city (part)	1 048	47.0	396	46.2
Evansdale city	4 526	15.9	1 871	15.2
Fox township	520	16.5	167	17.4
Jesup city (part)	-	(X)	1	-
Lester township	1 504	37.6	547	35.5
Dunkerton city	749	29.5	292	28.8
Lincoln township	403	17.9	163	18.4
Mount Vernon township	1 098	19.3	357	18.2
Orange township	385	17.9	147	17.7
Poyner township	2 581	39.9	1 020	38.7
Elk Run Heights city (part)	4	100.0	1	100.0
Gilbertville city	767	47.3	305	45.9
Raymond city	537	40.8	206	41.3
Spring Creek township	332	12.3	137	11.7
Union township	941	29.6	349	26.9

Table 65. **Percent of Population and Housing Units in Sample: 2000**—Con.

[Data based on a sample (except Tables 65-68). For information on confidentiality protection, coverage, sampling error, and nonsampling error, see Appendix G.
For location of definitions, see "How to Use This Census Report"]

State County County Subdivision Place	Population		Housing units	
	100-percent count	Percent in sample	100-percent count	Percent in sample
Black Hawk County—Con.				
Washington township	647	32.3	271	30.6
Janesville city (part)	108	45.4	44	40.9
Waterloo city	68 747	15.1	29 499	14.9
Boone County	26 224	21.2	10 968	21.2
Amaqua township	283	29.0	113	30.1
Beaver city	53	43.4	26	46.2
Beaver township	191	19.9	69	21.7
Berkley city (part)	2	100.0	1	100.0
Cass township	668	15.6	131	14.5
Colfax township	746	25.2	333	23.4
Luther city (part)	4	100.0	2	100.0
Des Moines township	13 758	14.7	5 988	14.6
Boone city (part)	12 797	14.3	5 582	14.2
Dodge township	540	40.7	232	37.1
Fraser city (part)	115	50.4	50	48.0
Douglas township	2 344	22.2	931	22.7
Madrid city (part)	1 714	22.6	727	22.6
Garden township	1 022	22.6	431	21.3
Madrid city (part)	550	21.5	248	21.0
Sheldahl city (part)	37	32.4	12	33.3
Grant township	408	54.4	194	49.0
Boxholm city	215	52.1	108	49.1
Harrison township	368	18.5	155	19.4
Jackson township	582	24.6	207	23.2
Marcy township	1 137	21.2	479	24.4
Ogden city (part)	298	41.3	130	47.7
Peoples township	346	14.5	138	13.8
Pilot Mound township	400	48.8	179	49.2
Fraser city (part)	20	50.0	4	50.0
Pilot Mound city	214	47.7	102	49.0
Union township	503	16.3	185	17.3
Berkley city (part)	22	50.0	10	50.0
Worth township	655	30.2	249	28.5
Boone city (part)	6	-	3	33.3
Luther city (part)	154	51.3	57	49.1
Yell township	2 273	41.5	954	44.1
Fraser city (part)	2	100.0	1	100.0
Ogden city (part)	1 725	46.4	749	48.6
Bremer County	23 325	26.1	9 337	27.4
Dayton township	428	19.4	160	18.1
Douglas township	405	31.9	167	32.9
Franklin township	431	20.4	164	20.7
Frederika township	393	39.7	209	40.2
Frederika city	199	50.3	122	47.5
Fremont township	1 788	41.6	758	44.3
Tripoli city	1 310	46.5	561	49.4
Jackson township	1 315	40.1	559	41.5
Janesville city (part)	721	47.4	315	47.9
Jefferson township	2 878	36.0	1 147	37.4
Denver city	1 627	47.6	672	48.4
Lafayette township	582	22.7	223	24.2
Le Roy township	210	20.0	82	23.2
Maxfield township	1 353	36.6	534	37.1
Readlyn city	786	50.5	326	49.1
Polk township	991	48.3	432	47.7
Plainfield city	438	50.5	202	49.0
Sumner city (part)	2 087	23.0	924	23.9
Sumner No. 2 township	365	17.3	136	16.9
Warren township	616	18.5	234	19.7
Washington township	515	19.4	214	19.6
Waverly city	8 968	15.7	3 394	16.1
Buchanan County	21 093	25.1	8 697	25.7
Buffalo township	560	38.9	228	36.8
Aurora city (part)	162	56.8	72	50.0
Stanley city (part)	128	43.8	50	44.0
Byron township	1 063	43.5	456	42.8
Winthrop city (part)	763	50.2	337	48.7
Cono township	420	23.6	165	24.8
Fairbank township	1 774	32.1	607	38.4
Fairbank city (part)	830	48.0	357	50.4
Fremont township	271	22.9	105	23.8
Hazleton township	1 733	36.7	662	36.7
Hazleton city	950	47.2	409	47.4
Homer township	681	27.3	258	31.4
Rowley city	290	43.4	114	48.2
Jefferson township	726	31.1	300	34.0
Brandon city	311	46.3	146	49.3
Liberty township	1 133	35.7	462	40.0
Quasqueton city	574	45.5	254	48.0
Winthrop city (part)	9	22.2	4	50.0
Madison township	768	40.9	341	41.6
Aurora city (part)	32	43.8	16	50.0
Lamont city	503	50.9	227	49.8
Middlefield township	304	24.7	113	23.0
Newton township	423	24.3	137	24.8
Perry township	3 044	20.5	1 295	20.7
Jesup city (part)	2 212	23.5	910	24.0
Sumner township	3 148	16.8	1 258	16.5
Independence city (part)	2 534	16.1	1 054	15.9
Washington township	4 540	15.4	2 127	16.0
Independence city (part)	3 480	15.1	1 556	15.9
Westburg township	505	17.6	183	17.5

State County County Subdivision Place	Population		Housing units	
	100-percent count	Percent in sample	100-percent count	Percent in sample
Buena Vista County	20 411	27.1	8 145	28.4
Barnes township	695	40.6	302	41.4
Linn Grove city	211	50.7	99	51.5
Rembrandt city	228	46.5	102	46.1
Brooke township	174	36.8	70	34.3
Coon township	237	43.0	90	41.1
Elk township	223	38.6	96	35.4
Fairfield township	951	47.5	419	48.9
Albert City city	709	48.4	312	49.7
Grant township	297	30.3	128	31.3
Hayes township	1 144	31.2	489	29.4
Lakeside city	484	52.9	211	48.8
Lee township	272	23.9	137	31.4
Lincoln township	183	38.3	80	41.3
Maple Valley township	259	22.8	100	27.0
Newell township	1 183	43.3	493	43.8
Newell city	887	48.6	381	48.8
Nokomis township	2 244	46.3	925	47.4
Alta city	1 865	48.7	791	49.6
Poland township	529	37.8	265	40.8
Marathon city	302	46.4	162	47.5
Providence township	316	18.0	122	19.7
Scott township	245	27.3	101	31.7
Sioux Rapids city	720	50.0	338	48.5
Storm Lake city	10 076	14.5	3 706	14.5
Washington township	663	32.9	284	30.3
Truesdale city	91	58.2	47	53.2
Butler County	15 305	44.0	6 578	45.0
Albion township	2 040	44.5	907	46.2
Parkersburg city (part)	1 676	47.9	756	49.2
Beaver township	1 351	45.7	552	48.0
New Hartford city	659	47.0	275	49.1
Bennezette township	317	32.5	129	34.9
Aredale city	89	47.2	42	52.4
Butler township	1 685	43.6	679	44.3
Clarksville city (part)	1 193	48.5	486	49.2
Coldwater township	1 427	44.4	714	45.7
Greene city	1 099	49.0	562	49.8
Dayton township	323	26.9	124	29.8
Fremont township	382	40.1	143	39.9
Jackson township	691	43.0	304	42.8
Allison city (part)	32	56.3	17	52.9
Clarksville city (part)	248	50.0	125	47.2
Jefferson township	315	41.0	117	41.0
Madison township	353	34.8	145	36.6
Monroe township	1 637	45.7	707	45.8
Aplington city	1 054	46.4	470	47.2
Parkersburg city (part)	213	43.7	94	46.8
Pittsford township	994	42.4	435	43.7
Bristow city (part)	35	48.6	11	45.5
Dumont city	676	45.7	316	48.1
Ripley township	266	50.8	109	49.5
Shell Rock township	1 673	43.9	712	45.8
Shell Rock city	1 298	47.5	556	50.0
Washington township	377	45.9	157	45.2
West Point township	1 474	50.3	644	49.1
Allison city (part)	974	47.9	437	49.0
Bristow city (part)	167	54.5	78	47.4
Calhoun County	11 115	32.1	5 219	32.4
Butler township	950	48.8	482	48.3
Jolley city	54	50.0	39	48.7
Pomeroy city (part)	691	49.2	345	48.4
Calhoun township	166	17.5	64	20.3
Cedar township	408	43.4	160	41.3
Rinard city	72	44.4	31	48.4
Somers city	165	50.9	66	50.0
Center township	1 195	20.1	442	23.8
Rockwell City city (part)	1 005	20.0	359	25.1
Elm Grove township	213	20.2	92	23.9
Yetter city	36	38.9	20	40.0
Garfield township	230	27.0	95	22.1
Lytton city (part)	37	56.8	19	47.4
Greenfield township	275	25.8	121	28.1
Knierim city	70	41.4	35	45.7
Jackson township	225	15.1	90	16.7
Lake City city	1 787	24.5	874	23.7
Lake Creek township	140	20.7	66	16.7
Lincoln township	2 150	44.3	965	44.7
Manson city	1 893	47.8	863	48.0
Logan township	142	12.0	54	11.1
Reading township	588	42.3	286	40.9
Farnhamville city (part)	430	50.7	213	49.3
Sherman township	461	32.3	393	29.3
Pomeroy city (part)	19	42.1	11	36.4
Twin Lakes township	1 434	22.7	690	23.6
Rockwell City city (part)	1 259	23.6	592	25.0
Union township	573	42.8	268	43.3
Lohrville city	431	49.7	215	49.8
Williams township	178	21.9	77	22.1
Carroll County	21 421	26.3	9 019	27.2
Arcadia township	752	39.9	292	41.1
Arcadia city	443	51.9	183	50.8
Carroll city	10 106	13.5	4 431	13.7
Eden township	630	38.3	257	38.5
Templeton city	334	52.1	151	49.0
Ewoldt township	282	25.5	104	26.0

Table 65. **Percent of Population and Housing Units in Sample: 2000**—Con.

[Data based on a sample (except Tables 65-68). For information on confidentiality protection, coverage, sampling error, and nonsampling error, see Appendix G.
For location of definitions, see "How to Use This Census Report"]

State County County Subdivision Place	Population		Housing units	
	100-percent count	Percent in sample	100-percent count	Percent in sample
Carroll County—Con.				
Glidden township	1 589	44.5	660	48.9
Glidden city	1 253	42.9	517	49.3
Ralston city (part)	93	60.2	45	51.1
Grant township	462	22.3	154	26.0
Lidderdale city (part)	23	30.4	14	50.0
Jasper township	358	40.5	158	46.8
Lanesboro city	152	42.1	77	49.4
Kniest township	441	16.3	162	18.5
Breda city (part)	10	70.0	4	50.0
Manning city	1 490	49.2	702	50.4
Maple River township	510	18.0	184	16.8
Newton township	500	41.2	198	42.4
Dedham city	280	49.3	117	49.6
Pleasant Valley township	415	32.0	132	33.3
Willey city	103	46.6	33	48.5
Richland township	187	51.9	74	47.3
Roselle township	670	27.0	247	26.7
Halbur city	202	51.5	87	47.1
Sheridan township	461	30.8	176	30.7
Lidderdale city (part)	163	51.5	73	47.9
Union township	1 532	43.9	673	44.9
Coon Rapids city (part)	1 305	46.7	571	48.3
Washington township	308	27.9	105	27.6
Wheatland township	728	38.7	310	42.6
Breda city (part)	467	45.0	218	49.1
Cass County	14 684	25.5	6 590	26.8
Bear Grove township	270	15.9	108	18.5
Benton township	171	49.1	73	38.4
Brighton township	377	36.1	156	37.8
Marne city	149	44.3	68	50.0
Cass township	691	35.7	293	37.9
Lewis city	438	47.5	196	48.0
Edna township	140	51.4	62	48.4
Franklin township	397	40.1	187	44.9
Wiota city	149	47.0	80	51.3
Grant township	1 273	46.7	583	48.7
Anita city	1 049	47.1	492	49.0
Grove township	7 608	13.0	3 495	14.0
Atlantic city (part)	7 250	12.8	3 351	13.8
Lincoln township	185	47.6	72	52.8
Massena township	608	46.7	277	47.7
Massena city	414	48.8	193	48.2
Noble township	367	21.0	155	21.3
Pleasant township	1 301	41.1	585	45.3
Griswold city	1 039	46.1	491	50.1
Pymosa township	318	17.6	137	16.8
Union township	495	49.1	226	50.0
Cumberland city	281	47.7	144	50.7
Victoria township	173	53.2	76	50.0
Washington township	310	17.4	105	16.2
Atlantic city (part)	7	14.3	3	33.3
Cedar County	18 187	30.9	7 570	30.8
Cass township	295	16.6	150	17.3
Center township	3 945	15.9	1 695	15.0
Tipton city	3 155	15.0	1 404	14.7
Dayton township	1 282	40.3	562	42.2
Clarence city	1 008	46.2	453	47.9
Fairfield township	268	20.9	107	17.8
Farmington township	2 137	43.5	859	43.1
Durant city (part)	1 601	47.7	665	47.2
Wilton city (part)	-	(X)	-	(X)
Fremont township	991	39.7	423	39.7
Mechanicsville city (part)	-	(X)	-	(X)
Stanwood city	680	47.5	297	46.8
Gower township	528	15.9	206	16.0
Inland township	773	47.6	319	48.0
Bennett city	395	46.6	163	47.9
Iowa township	460	19.6	204	15.2
Linn township	201	25.4	79	22.8
Massillon township	330	20.9	137	17.5
Pioneer township	1 810	35.6	713	37.6
Mechanicsville city (part)	1 173	44.2	479	45.9
Red Oak township	194	17.5	79	17.7
Rochester township	603	16.9	244	16.0
Springdale township	2 857	37.5	1 145	38.5
West Branch city (part)	2 102	44.7	850	45.8
Springfield township	1 138	40.2	500	42.4
Lowden city	794	44.6	359	47.6
Sugar Creek township	375	18.9	148	18.9
Wilton city (part)	4	25.0	3	33.3
Cerro Gordo County	46 447	18.1	21 488	18.0
Bath township	337	33.5	133	33.8
Clear Lake city	8 161	18.2	4 156	18.8
Clear Lake township	1 605	38.9	1 231	35.3
Ventura city	670	50.0	319	49.5
Dougherty township	275	43.3	125	47.2
Dougherty city	80	43.8	52	51.9
Falls township	1 093	42.2	440	41.4
Plymouth city	429	50.3	171	49.1
Rock Falls city	170	50.0	69	49.3
Geneseo township	1 206	49.6	476	49.2
Rockwell city	989	49.3	390	48.7
Grant township	354	34.7	136	34.6
Grimes township	851	48.8	403	48.6
Meservey city	252	49.6	137	49.6

State County County Subdivision Place	Population		Housing units	
	100-percent count	Percent in sample	100-percent count	Percent in sample
Cerro Gordo County—Con.				
Grimes township—Con.				
Thornton city (part)	390	48.2	180	47.2
Lake township	345	13.9	130	13.8
Lime Creek township	629	15.1	254	15.4
Lincoln township	277	12.6	119	12.6
Mason township	464	14.2	204	11.8
Mason City city	29 172	12.2	13 029	12.0
Mount Vernon township	351	25.1	134	28.4
Owen township	317	35.6	113	34.5
Pleasant Valley township	494	50.0	192	48.4
Swaledale city	174	49.4	83	44.6
Thornton city (part)	32	56.3	13	53.8
Portland township	331	29.3	137	24.8
Nora Springs city (part)	-	(X)	-	(X)
Union township	185	49.7	76	47.4
Cherokee County	13 035	28.8	5 850	27.9
Afton township	287	38.3	115	38.3
Amherst township	324	50.3	125	46.4
Marcus city (part)	30	33.3	23	39.1
Cedar township	405	24.7	179	31.3
Larrabee city	149	43.6	79	50.6
Cherokee township	6 073	12.3	2 851	12.1
Cherokee city (part)	5 318	12.1	2 549	11.9
Diamond township	215	47.0	82	40.2
Grand Meadow township	210	49.5	100	44.0
Liberty township	219	14.6	99	16.2
Marcus township	1 311	45.5	575	48.9
Marcus city (part)	1 109	44.6	510	48.8
Pilot township	303	29.7	115	30.4
Cherokee city (part)	51	5.9	7	-
Pitcher township	1 292	49.0	556	48.7
Aurelia city	1 062	47.5	469	48.2
Rock township	216	32.4	95	35.8
Sheridan township	716	42.0	328	38.4
Cleghorn city	250	56.0	115	50.4
Meriden city	184	48.9	90	48.9
Silver township	262	46.9	105	41.9
Spring township	163	47.9	74	44.6
Tilden township	194	47.4	80	48.8
Willow township	845	49.8	371	47.4
Quimby city	368	47.0	164	47.0
Washta city	282	56.0	133	50.4
Chickasaw County	13 095	29.6	5 593	30.4
Bradford township	2 140	43.7	958	45.6
Nashua city	1 618	48.1	739	49.5
Chickasaw township	784	34.3	365	36.4
Bassett city	74	40.5	34	50.0
Ionia city	277	45.1	135	48.9
Dayton township	1 752	17.3	783	17.1
New Hampton city (part)	1 259	17.6	610	16.9
Deerfield township	417	17.3	158	17.7
Dresden township	822	47.9	346	50.0
Fredericksburg city (part)	396	46.5	183	50.3
Fredericksburg township	982	44.6	405	45.4
Fredericksburg city (part)	588	43.9	261	46.0
Jacksonville township	504	14.9	198	16.7
New Hampton township	3 065	17.7	1 342	16.8
New Hampton city (part)	2 433	16.5	1 048	15.8
Richland township	369	26.6	134	25.4
Stapleton township	781	44.8	342	44.2
Lawler city	461	50.5	217	48.8
Utica township	525	20.2	185	19.5
Protivin city (part)	22	40.9	8	50.0
Washington township	954	30.3	377	34.2
Alta Vista city	286	41.6	131	48.1
North Washington city	118	48.3	49	51.0
Clarke County	9 133	20.7	3 934	20.6
Doyle township	200	46.0	90	46.7
Franklin township	193	33.7	95	34.7
Fremont township	507	12.6	183	15.3
Green Bay township	232	15.1	108	13.9
Jackson township	577	32.1	228	32.9
Woodburn city	244	50.0	99	50.5
Knox township	202	36.6	92	33.7
Liberty township	373	11.3	144	12.5
Madison township	176	46.6	77	41.6
Osceola city	4 659	12.5	2 118	12.2
Osceola township	481	18.1	149	16.1
Troy township	1 021	46.9	443	47.4
Murray city	766	47.4	338	47.0
Ward township	228	21.9	90	25.6
Washington township	284	18.3	117	17.9
Clay County	17 372	20.6	7 828	20.6
Clay township	696	41.7	319	37.0
Royal city	479	47.6	219	43.8
Douglas township	212	25.9	88	26.1
Freeman township	444	47.7	179	48.0
Dickens city	202	52.0	83	48.2
Garfield township	311	49.5	146	50.7
Webb city	165	49.1	83	48.2
Gillett Grove township	385	37.4	173	39.9
Gillett Grove city (part)	54	44.4	29	48.3
Greenville city	93	53.8	37	51.4
Herdland township	210	40.5	88	39.8

Table 65. **Percent of Population and Housing Units in Sample: 2000**—Con.

[Data based on a sample (except Tables 65-68). For information on confidentiality protection, coverage, sampling error, and nonsampling error, see Appendix G.
For location of definitions, see "How to Use This Census Report"]

State County County Subdivision Place	Population		Housing units	
	100-percent count	Percent in sample	100-percent count	Percent in sample
Clay County—Con.				
Lake township	240	45.4	145	49.7
Lincoln township	260	33.8	119	32.8
Rossie city	58	55.2	26	53.8
Logan township	166	44.6	71	46.5
Gillett Grove city (part)	1	-	1	-
Lone Tree township	860	44.8	375	41.9
Everly city	647	50.1	296	46.6
Meadow township	339	20.1	132	25.0
Peterson township	555	41.4	290	42.8
Peterson city	372	46.8	200	49.0
Riverton township	321	18.4	123	17.1
Sioux township	395	13.4	155	16.8
Spencer city	11 317	12.0	5 151	12.0
Summit township	452	36.9	191	34.6
Fostoria city	230	53.0	97	47.4
Waterford township	209	24.4	83	25.3
Clayton County	18 678	36.9	8 619	37.9
Boardman township	1 832	43.0	846	45.5
Elkader city	1 465	46.6	693	48.6
Buena Vista township	339	37.5	218	45.0
North Buena Vista city	124	42.7	146	49.3
Cass township	1 835	39.5	723	43.7
Strawberry Point city	1 386	43.2	560	48.4
Clayton township	312	42.9	334	31.7
Clayton city	55	47.3	64	51.6
Cox Creek township	348	27.6	155	28.4
Littleport city (part)	25	36.0	13	46.2
Elk township	490	22.2	151	25.2
Farmersburg township	605	42.3	252	42.5
Farmersburg city (part)	291	51.5	127	48.0
Garnavillo township	1 008	44.5	456	46.7
Garnavillo city	754	42.3	357	45.9
Giard township	463	18.6	173	19.1
Grand Meadow township	557	35.4	205	32.7
Postville city (part)	213	48.8	76	43.4
Highland township	237	24.5	92	25.0
Jefferson township	2 721	27.6	1 472	26.6
Guttenberg city	1 987	26.4	935	27.1
Osterdock city (part)	11	81.8	5	80.0
Lodomillo township	719	33.4	297	39.4
Edgewood city (part)	316	42.7	155	48.4
Mallory township	411	31.1	157	33.1
Osterdock city (part)	39	43.6	16	50.0
Marion township	389	27.2	140	27.1
Mendon township	1 890	41.8	1 021	43.7
McGregor city	871	46.4	487	47.6
Marquette city	421	43.2	222	45.9
Millville township	471	25.5	192	27.6
Millville city	23	56.5	11	54.5
Monona township	2 225	44.8	981	45.7
Luana city	249	49.0	116	48.3
Monona city	1 550	47.2	706	48.9
Read township	300	39.3	105	40.0
Sperry township	534	36.7	217	38.2
Volga city	247	49.4	114	49.1
Volga township	551	42.6	243	41.2
Elkport city	88	42.0	34	50.0
Garber city	103	53.4	57	47.4
Littleport city (part)	1	100.0	1	100.0
Wagner township	441	40.8	189	36.0
Farmersburg city (part)	9	77.8	3	66.7
St. Olaf city	136	58.8	54	51.9
Clinton County	50 149	18.9	21 585	18.7
Bloomfield township	865	44.2	352	44.9
Delmar city	514	43.4	210	42.9
Brookfield township	428	50.7	164	44.5
Camanche township	4 368	12.3	1 957	12.3
Camanche city	4 215	12.3	1 870	12.2
Center township	626	27.2	234	26.1
Clinton city	27 772	15.0	12 412	15.2
Deep Creek township	713	35.3	270	34.8
Goose Lake city	232	47.0	86	47.7
De Witt township	6 346	12.9	2 618	12.6
De Witt city	5 049	12.5	2 158	12.2
Eden township	856	26.5	384	27.1
Low Moor city	240	42.5	100	47.0
Elk River township	828	30.0	339	29.2
Andover city	87	48.3	40	50.0
Grant township	287	26.5	105	29.5
Hampshire township	877	23.5	318	24.2
Liberty township	374	30.7	178	29.2
Toronto city	134	51.5	55	49.1
Olive township	846	36.6	360	35.8
Calamus city	394	51.0	173	48.0
Orange township	1 253	34.6	477	33.8
Grand Mound city	676	47.3	260	46.5
Sharon township	784	37.8	346	39.0
Lost Nation city	497	47.3	225	49.3
Spring Rock township	1 142	39.8	459	41.2
Wheatland city	772	46.5	316	47.5
Washington township	460	14.3	117	17.9
Waterford township	796	42.0	307	43.3
Charlotte city	421	50.1	174	49.4
Welton township	528	32.8	188	34.0
Welton city	159	47.2	60	46.7

State County County Subdivision Place	Population		Housing units	
	100-percent count	Percent in sample	100-percent count	Percent in sample
Crawford County	16 942	26.6	6 958	27.8
Boyer township	233	33.9	87	33.3
Charter Oak township	757	47.8	374	48.1
Charter Oak city	530	50.0	275	49.5
Denison township	7 757	11.7	3 002	12.1
Denison city (part)	7 337	11.6	2 836	11.9
East Boyer township	424	14.2	207	15.0
Denison city (part)	2	100.0	1	100.0
Goodrich township	315	25.1	134	23.9
Hanover township	226	42.9	90	42.2
Hayes township	274	26.3	90	25.6
Iowa township	356	26.7	137	28.5
Aspinwall city	58	39.7	25	52.0
Jackson township	180	35.0	73	35.6
Milford township	537	37.4	221	38.0
Deloit city	288	44.8	123	46.3
Morgan township	225	55.6	86	50.0
Schleswig city (part)	10	30.0	5	40.0
Nishnabotny township	1 094	43.8	465	42.8
Manilla city	839	49.8	369	47.4
Otter Creek township	1 359	47.7	641	47.3
Kiron city	273	47.6	136	47.8
Schleswig city (part)	823	46.7	406	47.3
Paradise township	344	28.5	125	31.2
Arion city (part)	60	36.7	28	42.9
Soldier township	323	43.7	139	46.0
Ricketts city	144	47.2	61	49.2
Stockholm township	231	33.8	101	33.7
Union township	876	38.0	385	42.1
Arion city (part)	76	59.2	33	48.5
Dow City city	503	39.6	248	46.0
Washington township	293	23.9	110	25.5
Buck Grove city	49	38.8	21	47.6
West Side township	980	46.3	427	45.0
Vail city	452	50.2	196	49.0
Westside city	327	48.6	154	46.8
Willow township	158	44.3	64	40.6
Dallas County	40 750	22.4	16 529	22.5
Adams township	1 082	28.8	415	28.0
De Soto city (part)	115	52.2	51	49.0
Adel township	5 664	25.2	2 228	25.1
Adel city (part)	3 435	15.8	1 419	16.6
Dallas Center city (part)	1 482	50.2	561	49.4
Beaver township	500	26.6	208	28.4
Bouton city	136	46.3	61	45.9
Boone township	6 011	13.9	2 742	13.9
Waukee city (part)	20	-	21	-
West Des Moines city (part)	3 878	11.9	1 950	12.4
Colfax township	403	19.9	153	19.0
Dallas township	381	33.6	164	32.9
Dawson city	155	56.8	67	52.2
Des Moines township	1 730	38.0	741	38.9
Woodward city	1 200	46.7	528	47.5
Grant township	1 368	30.8	566	32.3
Granger city	583	43.7	265	45.7
Lincoln township	255	14.9	112	17.0
Linn township	584	33.9	242	33.5
Linden city	226	49.1	101	47.5
Spring Valley township	8 204	15.7	3 229	16.1
Perry city	7 633	15.8	2 994	16.1
Sugar Grove township	947	36.7	386	36.3
Dallas Center city (part)	113	56.6	55	52.7
Minburn city	391	51.2	165	47.3
Union township	2 146	42.7	893	43.2
Dexter city	689	46.0	270	47.8
Redfield city	833	51.9	369	49.1
Van Meter township	3 061	42.2	1 201	41.6
Adel city (part)	-	(X)	-	(X)
De Soto city (part)	894	49.6	350	47.4
Van Meter city	866	50.5	342	49.4
Walnut township	8 074	12.2	3 105	12.2
Clive city (part)	2 369	11.9	815	12.5
Grimes city (part)	1	-	1	-
Urbandale city (part)	327	13.8	125	12.8
Waukee city (part)	5 106	12.0	2 066	12.0
Washington township	340	14.7	144	16.7
Davis County	8 541	23.1	3 530	24.0
Bloomfield city	2 601	24.0	1 228	25.1
Cleveland township	675	17.6	212	18.9
Drakesville township	457	34.1	165	37.6
Drakesville city	185	42.2	88	46.6
Fabius township	169	27.2	74	28.4
Fox River township	330	16.4	109	20.2
Grove township	245	18.0	105	17.1
Lick Creek township	847	26.4	359	27.0
Floris city	153	44.4	68	47.1
Marion township	218	19.7	113	23.0
Perry township	333	15.9	131	14.5
Prairie township	394	48.5	169	47.3
Pulaski city	249	51.4	113	49.6
Roscoe township	233	27.5	67	31.3
Salt Creek township	294	16.7	136	14.7
Soap Creek township	610	18.5	238	17.2
Union township	305	18.0	128	17.2
West Grove township	456	16.4	147	19.0
Wyacondah township	374	17.6	149	14.8

Table 65. **Percent of Population and Housing Units in Sample: 2000**—Con.

[Data based on a sample (except Tables 65-68). For information on confidentiality protection, coverage, sampling error, and nonsampling error, see Appendix G.
For location of definitions, see "How to Use This Census Report"]

State County County Subdivision Place	Population		Housing units	
	100-percent count	Percent in sample	100-percent count	Percent in sample
Decatur County	8 689	28.5	3 833	31.5
Bloomington township	195	26.7	83	34.9
Burrell township	354	35.6	158	39.2
Davis City city (part)	195	49.2	89	50.6
Center township	317	23.3	121	22.3
Decatur township	425	38.8	197	39.1
Decatur City city	199	46.2	103	49.5
Eden township	279	18.3	126	17.5
Fayette township	185	25.9	72	23.6
Franklin township	370	39.2	158	40.5
Weldon city	145	54.5	69	49.3
Garden Grove township	428	47.2	205	49.3
Garden Grove city	250	43.6	113	46.9
Le Roy city	13	61.5	15	46.7
Grand River township	112	44.6	56	46.4
Hamilton township	180	27.2	89	33.7
Pleasanton city	37	24.3	24	37.5
High Point township	169	45.6	71	43.7
Lamoni city	2 444	20.0	904	24.6
Leon city	1 983	22.9	966	24.4
Long Creek township	414	38.6	201	41.8
Van Wert city	231	47.2	120	49.2
Morgan township	75	48.0	53	39.6
New Buda township	270	31.1	124	33.1
Davis City city (part)	80	48.8	36	50.0
Richland township	394	45.9	197	48.7
Grand River city	225	44.9	123	49.6
Woodland township	95	33.7	52	42.3
Delaware County	18 404	24.3	7 682	24.9
Adams township	781	37.9	305	38.7
Ryan city (part)	399	52.9	165	50.3
Bremen township	849	15.9	278	17.3
Dyersville city (part)	111	13.5	35	17.1
Coffins Grove township	615	23.6	233	26.6
Masonville city	104	52.9	55	49.1
Colony township	863	35.9	351	38.2
Colesburg city	412	48.5	198	49.0
Delaware township	6 294	13.4	2 696	12.9
Manchester city (part)	5 257	13.0	2 315	12.5
Delhi township	1 047	32.7	527	36.4
Delaware city (part)	-	(X)	-	(X)
Delhi city	458	46.7	218	50.0
Elk township	626	36.6	248	38.7
Greeley city	276	53.3	118	52.5
Hazel Green township	408	20.1	137	19.0
Ryan city (part)	11	63.6	5	60.0
Honey Creek township	1 060	33.5	404	39.6
Edgewood city (part)	607	43.3	256	49.2
Milo township	1 233	14.2	759	16.1
Manchester city (part)	-	(X)	-	(X)
North Fork township	512	18.2	162	18.5
Oneida township	1 648	41.6	618	41.9
Delaware city (part)	188	47.9	78	50.0
Earlville city	900	49.1	355	49.0
Prairie township	373	19.0	124	16.9
Richland township	575	29.9	246	31.3
Dundee city	179	48.6	88	50.0
South Fork township	1 228	38.2	475	41.1
Hopkinton city	681	48.0	292	49.0
Union township	292	21.9	119	23.5
Des Moines County	42 351	18.4	18 643	18.4
Benton township	800	16.9	311	17.4
Burlington city	26 839	14.6	11 985	15.0
Concordia township	775	17.5	327	16.8
Danville city	914	45.8	379	47.5
Danville township	768	31.6	298	30.9
Flint River township	2 360	21.9	977	21.6
Franklin township	769	19.1	288	18.4
Huron township	385	19.0	167	15.6
Jackson township	145	20.7	72	19.4
Mediapolis city	1 644	48.9	684	49.0
Middletown city	535	42.8	223	45.3
Pleasant Grove township	457	23.4	181	22.1
Tama township	1 124	15.0	548	15.3
Union township	809	17.2	338	17.5
Washington township	309	19.4	144	22.2
West Burlington city	3 161	16.1	1 498	15.8
Yellow Springs township	557	25.3	223	27.8
Dickinson County	16 424	29.8	11 375	32.4
Center Grove township	7 478	26.7	5 373	30.2
Arnolds Park city	1 162	48.1	1 147	48.0
Milford city (part)	150	49.3	74	43.2
Okoboji city (part)	744	45.2	782	48.1
Spirit Lake city (part)	3 764	16.3	1 774	16.6
West Okoboji city (part)	267	47.2	230	48.3
Diamond Lake township	296	33.1	124	31.5
Excelsior township	186	44.6	72	44.4
Lakeville township	1 562	30.9	2 069	35.4
Okoboji city (part)	76	34.2	162	50.0
Spirit Lake city (part)	-	(X)	-	(X)
Wahpeton city	462	43.7	732	49.0
West Okoboji city (part)	165	45.5	207	47.3
Lloyd township	616	49.0	277	49.8
Terril city	404	48.8	186	50.5
Milford township	869	27.8	400	26.5
Milford city (part)	557	27.6	271	26.2
Dickinson County—Con.				
Okoboji township	2 087	22.9	921	24.0
Milford city (part)	1 767	23.3	783	24.8
Richland township	261	33.3	85	37.6
Superior city (part)	8	87.5	6	66.7
Silver Lake township	1 159	47.2	573	48.2
Lake Park city	1 023	47.3	519	48.6
Spirit Lake township	1 467	31.0	1 290	33.3
Orleans city	583	46.7	509	48.1
Spirit Lake city (part)	497	18.5	250	24.8
Superior township	300	28.0	125	32.0
Superior city (part)	134	47.8	58	51.7
Westport township	143	28.7	66	25.8
Dubuque County	89 143	19.0	35 505	18.9
Cascade township	1 079	21.0	434	21.9
Cascade city (part)	658	21.3	306	22.9
Center township	1 726	27.4	619	26.2
Asbury city (part)	77	29.9	25	24.0
Centralia city (part)	94	56.4	38	50.0
Graf city	73	61.6	23	56.5
Concord township	830	33.1	301	35.5
Holy Cross city	339	44.2	139	46.0
Dodge township	1 204	33.1	425	33.4
Dyersville city (part)	76	27.6	25	24.0
Farley city (part)	80	57.5	29	51.7
Worthington city	381	48.3	147	49.0
Dubuque city	57 686	15.5	23 819	15.7
Dubuque township	5 018	26.3	1 791	25.5
Asbury city (part)	2 373	26.1	842	24.8
Sageville city (part)	96	55.2	47	48.9
Iowa township	553	24.6	179	24.0
Bankston city	27	44.4	12	41.7
Jefferson township	1 328	38.9	538	33.8
Balltown city	73	42.5	31	41.9
Rickardsville city	191	57.6	71	52.1
Sherrill city (part)	181	44.8	74	43.2
Liberty township	644	30.9	220	33.6
Luxemburg city	246	48.4	94	48.9
Mosalem township	1 411	12.1	547	13.2
New Wine township	4 887	18.9	1 983	19.3
Dyersville city (part)	3 848	15.6	1 609	15.8
New Vienna city	400	46.0	176	49.4
Peru township	1 619	30.7	601	30.4
Durango city	24	45.8	12	50.0
Sageville city (part)	107	48.6	48	45.8
Sherrill city (part)	5	60.0	3	66.7
Prairie Creek township	629	20.0	233	25.3
Bernard city	97	48.5	48	52.1
Table Mound township	3 617	13.0	1 348	13.2
Taylor township	3 228	43.2	1 151	44.0
Epworth city	1 428	47.1	500	48.0
Farley city (part)	1 254	47.4	484	46.7
Vernon township	1 836	26.3	627	26.2
Centralia city (part)	7	100.0	2	100.0
Peosta city	651	46.4	223	45.7
Washington township	484	19.0	179	21.2
Zwingle city (part)	75	29.3	33	36.4
Whitewater township	1 364	21.9	510	21.6
Cascade city (part)	954	23.6	372	22.8
Emmet County	11 027	27.1	4 889	27.4
Armstrong Grove township	1 192	46.9	560	47.5
Armstrong city	979	46.0	456	47.1
Center township	459	36.2	143	44.8
Gruver city	106	51.9	44	43.2
Denmark township	588	50.3	304	50.7
Ringsted city	436	45.2	235	49.8
Ellsworth township	193	32.6	81	32.1
Emmet township	178	10.1	80	15.0
Estherville township	7 077	17.5	3 104	17.1
Estherville city	6 656	17.6	2 924	17.0
High Lake township	461	51.2	201	47.8
Wallingford city (part)	176	52.8	78	47.4
Iowa Lake township	145	46.9	62	48.4
Jack Creek township	135	48.9	59	42.4
Lincoln township	220	55.0	144	50.0
Dolliver city	77	59.7	46	52.2
Swan Lake township	177	45.8	67	47.8
Twelve Mile Lake township	202	38.6	84	39.3
Wallingford city (part)	34	52.9	10	60.0
Fayette County	22 008	26.6	9 505	26.9
Auburn township	597	27.8	242	31.0
St. Lucas city	178	48.3	84	50.0
Banks township	384	17.4	138	17.4
Bethel township	379	16.9	142	16.9
Center township	353	50.7	152	49.3
Randalia city	84	50.0	36	50.0
Clermont township	990	39.7	447	39.1
Clermont city	716	45.0	333	41.1
Dover township	492	16.9	204	16.7
Eden township	691	28.8	302	30.8
Waucoma city	299	40.8	151	44.4
Fairfield township	781	36.4	339	37.2
Arlington city	490	45.1	230	43.5
Fayette city	1 300	37.6	446	46.4
Fremont township	620	45.3	241	44.0
Westgate city	234	53.0	94	50.0

Table 65. **Percent of Population and Housing Units in Sample: 2000**—Con.

[Data based on a sample (except Tables 65-68). For information on confidentiality protection, coverage, sampling error, and nonsampling error, see Appendix G.
For location of definitions, see "How to Use This Census Report"]

State County County Subdivision Place	Population		Housing units	
	100-percent count	Percent in sample	100-percent count	Percent in sample
Fayette County—Con.				
Harlan township	844	47.0	375	45.6
Maynard city	500	47.0	238	45.0
Illyria township	562	35.4	262	34.4
Wadena city	243	49.0	127	44.1
Jefferson township	7 222	16.0	3 249	16.3
Oelwein city	6 692	15.7	3 040	16.0
Oran township	674	33.4	271	30.3
Fairbank city (part)	211	51.7	79	50.6
Pleasant Valley township	1 003	40.1	489	39.9
Elgin city	676	43.5	349	43.0
Putnam township	351	16.0	138	18.8
Scott township	266	18.4	107	18.7
Stanley city (part)	-	(X)	-	(X)
Smithfield township	243	37.9	106	36.8
Sumner city (part)	19	10.5	6	16.7
Union township	448	20.3	158	20.3
Westfield township	393	28.2	111	32.4
West Union city	2 549	21.8	1 198	21.6
Windsor township	847	35.9	382	36.4
Hawkeye city	489	49.3	234	48.3
Floyd County	16 900	23.4	7 317	23.6
Cedar township	305	15.4	101	14.9
Charles City city	7 812	13.7	3 597	14.1
Floyd township	1 032	30.5	402	30.8
Floyd city	361	47.9	147	48.3
Niles township	533	28.7	196	28.1
Colwell city	76	59.2	33	54.5
Pleasant Grove township	213	22.5	96	21.9
Riverton township	508	20.9	198	22.7
Rockford township	1 331	41.1	572	43.2
Rockford city	907	49.1	417	49.4
Rock Grove township	1 849	44.2	753	45.7
Nora Springs city (part)	1 532	47.7	629	49.4
Rudd township	693	39.4	290	39.3
Rudd city	431	53.1	188	50.0
St. Charles township	1 346	16.6	564	16.5
Scott township	223	16.1	86	17.4
Ulster township	373	17.7	144	18.1
Union township	682	36.7	318	36.8
Marble Rock city	326	48.8	157	49.7
Franklin County	10 704	27.6	4 763	27.8
Geneva township	355	28.5	150	33.3
Geneva city	171	42.7	77	49.4
Grant township	340	18.2	168	15.5
Hamilton township	178	35.4	78	34.6
Coulter city (part)	2	100.0	1	100.0
Hampton city	4 218	15.4	1 928	15.6
Ingham township	328	25.9	149	28.9
Hansell city	96	56.3	46	54.3
Lee township	213	27.2	89	24.7
Marion township	1 085	44.1	456	45.4
Coulter city (part)	260	54.2	116	47.4
Latimer city (part)	535	42.1	225	45.3
Morgan township	349	45.6	158	48.1
Coulter city (part)	-	(X)	1	-
Dows city (part)	105	37.1	43	41.9
Mott township	513	16.6	237	14.8
Oakland township	228	46.9	111	48.6
Popejoy city	78	50.0	37	51.4
Osceola township	353	22.1	132	22.7
Ackley city (part)	51	52.9	24	50.0
Reeve township	329	17.6	138	17.4
Richland township	211	53.6	100	48.0
Ross township	310	49.0	128	47.7
Scott township	410	46.8	186	50.0
Alexander city	165	46.7	88	48.9
Coulter city (part)	-	(X)	-	(X)
Latimer city (part)	-	(X)	-	(X)
Sheffield city	930	39.1	397	40.1
West Fork township	170	41.8	76	36.8
Wisner township	184	43.5	82	47.6
Fremont County	8 010	45.5	3 514	45.2
Benton township	269	25.7	125	24.8
Fisher township	816	47.2	362	46.4
Farragut city	509	51.5	234	50.0
Shenandoah city (part)	-	(X)	-	(X)
Green township	288	41.3	119	42.0
Hamburg city	1 240	48.0	604	48.2
Locust Grove township	191	46.1	82	47.6
Madison township	182	51.6	80	50.0
Monroe township	249	38.2	114	38.6
Imogene city	66	37.9	38	42.1
Prairie township	154	33.8	65	35.4
Riverside township	373	51.2	155	47.1
Randolph city	209	53.1	88	46.6
Riverton township	405	48.6	198	48.0
Riverton city	304	52.3	144	49.3
Scott township	505	47.1	222	49.1
Thurman city	236	43.2	90	45.6
Sidney township	1 866	42.1	774	42.9
Sidney city	1 300	48.5	538	49.4
Tabor city (part)	933	50.5	390	49.0
Walnut township	173	46.2	73	41.1
Washington township	366	49.7	151	47.0

State County County Subdivision Place	Population		Housing units	
	100-percent count	Percent in sample	100-percent count	Percent in sample
Greene County	10 366	27.7	4 623	28.2
Bristol township	266	26.7	99	28.3
Cedar township	169	45.6	72	41.7
Dawson township	185	41.6	88	44.3
Franklin township	152	19.1	83	16.9
Grant township	258	22.1	97	21.6
Greenbrier township	142	21.8	67	19.4
Hardin township	206	19.9	80	20.0
Highland township	581	45.6	286	49.0
Churdan city	418	48.3	214	49.1
Jackson township	257	16.3	99	17.2
Jefferson city	4 626	16.0	2 094	16.1
Junction township	1 327	42.4	565	44.4
Dana city	84	41.7	32	40.6
Grand Junction city	964	47.4	407	49.6
Kendrick township	211	26.1	99	30.3
Ralston city (part)	5	20.0	2	50.0
Paton township	444	50.0	200	48.5
Paton city	265	51.7	126	50.0
Scranton township	787	42.8	362	43.1
Scranton city	604	49.3	285	49.5
Washington township	594	38.7	255	38.0
Rippey city	319	48.0	138	47.1
Willow township	161	21.7	77	23.4
Grundy County	12 369	37.1	5 304	37.2
Beaver township	598	37.0	224	36.2
Stout city	217	52.1	77	49.4
Black Hawk township	2 020	46.0	872	46.3
Reinbeck city	1 751	48.8	769	49.0
Clay township	1 531	44.4	677	45.8
Beaman city	210	51.9	88	50.0
Conrad city	1 055	46.7	483	48.9
Colfax township	580	39.8	242	38.8
Holland city	250	56.8	109	49.5
Fairfield township	527	36.1	207	34.3
Felix township	258	27.5	113	24.8
German township	296	33.8	124	33.9
Grant township	1 495	40.5	614	40.9
Dike city	944	49.4	393	48.9
Lincoln township	291	22.3	106	19.8
Melrose township	256	26.6	107	33.6
Palermo township	2 836	23.8	1 285	23.9
Grundy Center city	2 596	23.4	1 176	24.1
Pleasant Valley township	340	40.3	122	41.0
Shiloh township	1 033	48.9	484	49.2
Wellsburg city	716	48.2	363	48.8
Washington township	308	35.1	127	33.1
Morrison city	97	51.5	47	48.9
Guthrie County	11 353	35.4	5 467	35.9
Baker township	206	22.8	97	24.7
Guthrie Center city (part)	3	33.3	3	33.3
Bear Grove township	195	22.6	82	25.6
Beaver township	613	41.3	271	40.2
Menlo city	365	47.1	161	48.4
Cass township	2 378	34.7	1 261	34.7
Panora city	1 175	44.8	504	48.6
Yale city (part)	194	51.0	97	49.5
Dodge township	592	38.0	255	38.8
Bagley city	354	45.8	157	47.8
Grant township	261	18.4	96	22.9
Adair city (part)	57	17.5	9	44.4
Highland township	766	40.1	339	41.6
Bayard city	536	48.5	244	49.2
Jackson township	291	20.6	124	21.0
Orange township	171	25.7	73	30.1
Coon Rapids city (part)	-	(X)	-	(X)
Penn township	461	18.7	265	19.6
Richland township	570	36.3	253	36.0
Jamaica city	237	49.8	114	48.2
Yale city (part)	93	47.3	33	51.5
Seely township	213	23.9	89	24.7
Stuart township	1 171	43.9	515	45.6
Stuart city (part)	1 065	45.4	470	47.4
Thompson township	677	42.4	316	42.4
Casey city (part)	468	48.5	220	46.8
Union township	129	24.0	54	24.1
Valley township	1 932	43.8	923	46.5
Guthrie Center city (part)	1 652	47.2	822	48.8
Victory township	727	19.8	454	18.5
Guthrie Center city (part)	13	46.2	5	60.0
Hamilton County	16 438	25.5	7 082	25.7
Blairsburg township	378	42.6	159	43.4
Blairsburg city	235	50.2	92	51.1
Cass township	416	18.0	163	16.0
Clear Lake township	800	36.5	325	37.2
Stanhope city	488	50.8	207	49.8
Ellsworth township	548	27.9	236	31.8
Randall city	148	46.6	75	52.0
Freedom township	226	16.4	98	16.3
Fremont township	217	11.5	81	12.3
Hamilton township	206	21.8	91	23.1
Independence township	495	38.6	211	38.9
Kamrar city	229	48.9	100	50.0
Liberty township	289	51.6	112	47.3
Lincoln township	768	36.6	304	39.1
Ellsworth city (part)	464	45.3	193	49.7

Table 65. **Percent of Population and Housing Units in Sample: 2000**—Con.

[Data based on a sample (except Tables 65-68). For information on confidentiality protection, coverage, sampling error, and nonsampling error, see Appendix G.
For location of definitions, see "How to Use This Census Report"]

State County County Subdivision Place	Population		Housing units	
	100-percent count	Percent in sample	100-percent count	Percent in sample
Hamilton County—Con.				
Lyon township	1 519	46.0	626	45.7
Ellsworth city (part)	67	52.2	26	46.2
Jewell Junction city	1 239	49.2	499	50.3
Marion township	1 003	45.2	418	47.6
Stratford city (part)	720	45.8	313	48.9
Rose Grove township	187	40.6	78	39.7
Scott township	310	21.9	114	19.3
Webster township	290	34.1	120	33.3
Webster City city	8 176	13.4	3 679	14.1
Williams township	610	47.7	267	49.4
Williams city	427	49.6	193	50.3
Hancock County	12 100	26.6	5 164	27.9
Amsterdam township	927	39.8	413	43.8
Kanawha city	739	46.0	338	49.7
Avery township	387	39.0	177	38.4
Goodell city (part)	164	48.2	83	49.4
Bingham township	487	45.4	214	50.0
Woden city	243	45.3	125	48.8
Boone township	227	40.5	92	40.2
Corwith city (part)	64	40.6	23	39.1
Britt township	2 293	24.4	1 040	24.2
Britt city	2 052	25.0	930	24.8
Concord township	3 246	16.7	1 371	17.8
Garner city (part)	2 922	15.3	1 252	16.5
Crystal township	529	49.9	241	47.7
Crystal Lake city	285	49.8	141	47.5
Ell township	870	39.1	375	41.9
Garner city (part)	-	(X)	-	(X)
Klemme city	593	48.4	268	49.3
Ellington township	550	18.7	205	20.5
Forest City city (part)	-	(X)	-	(X)
Erin township	218	16.1	94	16.0
Garfield township	421	14.5	142	16.2
Liberty township	276	17.8	102	18.6
Madison township	775	19.1	329	17.6
Forest City city (part)	349	15.2	157	14.6
Magor township	450	44.4	194	44.3
Corwith city (part)	286	44.4	140	44.3
Orthel township	247	17.8	93	20.4
Twin Lake township	197	20.8	82	19.5
Goodell city (part)	10	50.0	3	33.3
Hardin County	18 812	27.6	8 318	28.6
Alden township	1 345	44.5	553	47.9
Alden city	904	43.8	372	47.6
Buckeye township	307	35.8	129	39.5
Buckeye city	110	40.0	50	48.0
Clay township	639	48.5	280	47.9
Steamboat Rock city	336	51.2	158	48.7
Concord township	392	24.5	162	23.5
Eldora city	3 035	17.1	1 314	18.3
Eldora township	310	28.1	154	29.9
Ellis township	257	18.3	113	19.5
Etna township	2 052	42.6	905	45.4
Ackley city (part)	1 758	46.2	793	48.8
Grant township	241	24.1	98	25.5
Hardin township	6 299	15.8	2 865	16.1
Iowa Falls city	5 193	15.3	2 412	15.5
Jackson township	244	30.3	121	33.1
Owasa city	38	47.4	19	52.6
Pleasant township	315	16.5	118	18.6
Providence township	440	35.2	194	37.6
New Providence city	227	48.5	107	49.5
Sherman township	847	41.9	364	42.0
Radcliffe city	607	48.1	273	48.0
Tipton township	1 155	43.3	520	43.7
Hubbard city	885	48.0	409	47.9
Union township	934	39.1	428	39.0
Union city	427	48.5	209	48.8
Whitten city	160	45.0	63	44.4
Harrison County	15 666	31.0	6 602	32.5
Allen township	208	31.3	92	27.2
Boyer township	1 925	42.8	837	46.4
Woodbine city	1 564	45.8	696	49.3
Calhoun township	304	17.8	115	17.4
Cass township	304	22.7	106	21.7
Cincinnati township	220	14.1	96	17.7
Clay township	124	16.1	47	21.3
Douglas township	256	23.0	91	25.3
Harrison township	1 448	41.1	636	45.0
Dunlap city	1 139	44.7	524	48.5
Jackson township	558	45.7	242	44.6
Pisgah city	316	51.6	147	50.3
Jefferson township	2 042	43.0	857	43.4
Logan city	1 545	48.3	660	48.9
La Grange township	376	18.4	139	16.5
Lincoln township	170	34.7	65	27.7
Little Sioux township	473	43.6	252	34.5
Little Sioux city	217	56.2	111	49.5
Magnolia township	670	31.3	265	35.1
Magnolia city	200	39.5	96	44.8
Morgan township	517	40.0	231	45.0
Mondamin city	423	42.3	191	47.1
Raglan township	273	20.9	110	25.5
St. John township	4 264	16.1	1 791	16.5
Missouri Valley city	2 992	16.1	1 300	16.5
Harrison County—Con.				
Taylor township	511	39.5	240	41.7
Modale city	303	47.2	155	49.0
Union township	312	14.4	111	15.3
Washington township	711	37.6	279	38.0
Persia city	363	48.5	145	47.6
Henry County	20 336	25.9	8 246	26.6
Baltimore township	787	15.8	312	17.0
Canaan township	400	44.8	170	40.6
Mount Union city	132	50.0	57	47.4
Center township	1 150	15.6	482	16.6
Jackson township	443	21.9	195	20.0
Jefferson township	1 536	42.0	607	42.2
Coppock city (part)	40	67.5	17	47.1
Wayland city	945	49.0	386	49.2
Marion township	345	15.7	137	16.1
Mount Pleasant city	8 751	14.4	3 355	14.2
New London township	2 449	43.4	1 057	44.7
New London city	1 937	48.0	846	49.2
Salem township	1 039	40.2	453	41.7
Hillsboro city	205	53.7	92	48.9
Salem city	464	45.9	213	49.3
Scott township	1 400	50.3	587	48.6
Winfield city	1 131	49.9	471	48.6
Tippecanoe township	874	27.6	391	27.4
Rome city	113	42.5	55	50.9
Westwood city	127	46.5	47	48.9
Trenton township	454	19.2	195	18.5
Wayne township	708	32.3	305	35.1
Olds city	249	49.8	113	50.4
Howard County	9 932	24.3	4 327	24.4
Afton township	773	37.5	320	38.1
Elma city (part)	414	47.6	179	48.6
Albion township	359	24.0	128	18.0
Chester township	327	37.3	149	38.9
Chester city	151	45.0	82	47.6
Forest City township	750	38.4	340	40.6
Lime Springs city	496	49.8	243	48.6
Howard township	533	29.8	225	30.7
Elma city (part)	184	47.3	85	48.2
Howard Center township	253	15.4	111	16.2
Jamestown township	642	38.0	278	38.8
Riceville city (part)	316	55.4	157	51.0
New Oregon township	796	28.1	370	31.6
Protivin city (part)	295	48.1	172	49.4
Oak Dale township	234	27.8	82	24.4
Paris township	357	17.6	152	19.7
Saratoga township	299	21.7	120	21.7
Vernon Springs township	4 609	16.8	2 052	15.9
Cresco city	3 905	17.1	1 791	16.0
Humboldt County	10 381	28.9	4 645	29.8
Avery township	316	44.3	142	47.2
Bradgate city	101	43.6	54	48.1
Gilmore City city (part)	17	47.1	9	44.4
Beaver township	351	18.2	144	22.9
Corinth township	366	24.0	143	23.8
Dakota City city	911	44.1	379	47.5
Delana township	532	47.7	256	50.0
Bode city	327	47.7	168	49.4
Grove township	316	28.5	121	24.8
Humboldt city	4 452	16.9	2 090	17.1
Humboldt township	624	50.3	277	49.5
Livermore city	431	49.7	204	49.0
Lu Verne city (part)	-	(X)	1	-
Lake township	290	30.7	119	30.3
Hardy city	57	50.9	30	50.0
Norway township	410	25.1	182	32.4
Thor city	174	39.7	88	46.6
Rutland township	529	24.0	211	29.4
Rutland city	145	44.8	69	47.8
Vernon township	530	45.3	253	44.3
Lu Verne city (part)	45	37.8	27	48.1
Renwick city	306	50.0	150	49.3
Wacousta township	246	49.2	96	49.0
Ottosen city	61	41.0	31	48.4
Weaver township	508	42.3	232	44.0
Gilmore City city (part)	281	53.0	147	51.0
Pioneer city	21	52.4	11	45.5
Ida County	7 837	34.6	3 506	34.5
Battle township	234	36.3	90	35.6
Blaine township	527	39.7	226	39.4
Arthur city	245	47.8	117	46.2
Corwin township	2 609	24.1	1 235	23.2
Ida Grove city	2 350	23.9	1 127	23.4
Douglas township	240	48.8	96	49.0
Galva township	559	41.3	265	41.1
Galva city	368	48.6	185	47.6
Garfield township	182	17.6	75	18.7
Grant township	210	28.6	76	30.3
Griggs township	1 711	45.1	766	45.8
Holstein city	1 470	48.6	674	48.7
Hayes township	215	38.6	80	40.0
Logan township	222	19.8	93	20.4

Table 65. **Percent of Population and Housing Units in Sample: 2000**—Con.

[Data based on a sample (except Tables 65-68). For information on confidentiality protection, coverage, sampling error, and nonsampling error, see Appendix G.
For location of definitions, see "How to Use This Census Report"]

State County County Subdivision Place	Population		Housing units	
	100-percent count	Percent in sample	100-percent count	Percent in sample
Ida County—Con.				
Maple township	973	41.5	439	43.5
Battle Creek city	743	47.2	358	48.3
Silver Creek township	155	30.3	65	24.6
Iowa County	15 671	26.6	6 545	27.2
Dayton township	248	46.4	94	50.0
English township	1 585	44.4	682	46.9
Millersburg city	184	49.5	82	50.0
North English city (part)	980	47.2	442	48.6
Fillmore township	621	34.1	256	37.5
Parnell city	220	43.2	103	49.5
Greene township	520	18.5	190	17.9
Hartford township	1 376	44.8	591	45.3
Ladora city (part)	247	52.2	114	50.0
Victor city (part)	822	48.9	362	49.2
Hilton township	765	18.6	282	18.1
Williamsburg city (part)	2	-	1	-
Honey Creek township	339	23.0	135	22.2
Iowa township	603	14.1	244	16.0
Lenox township	1 684	17.4	711	17.2
Lincoln township	281	32.4	95	32.6
Marengo township	2 580	23.9	1 137	23.6
Marengo city (part)	2 196	24.5	974	24.1
Pilot township	309	20.1	130	23.8
Sumner township	368	22.3	144	21.5
Ladora city (part)	40	55.0	15	53.3
Troy township	3 032	23.9	1 256	23.9
Williamsburg city (part)	2 620	24.8	1 111	24.5
Washington township	917	18.2	444	19.4
Marengo city (part)	339	20.9	161	24.8
York township	443	19.4	154	17.5
Jackson County	20 296	27.8	8 949	26.6
Bellevue township	2 951	23.1	1 266	22.8
Bellevue city	2 350	23.5	1 012	23.4
Brandon township	264	14.8	113	20.4
Butler township	359	16.2	216	14.4
Fairfield township	339	48.4	140	46.4
Spragueville city (part)	21	33.3	11	27.3
Farmers Creek township	462	20.3	186	23.1
Iowa township	769	35.5	319	37.0
Miles city (part)	424	47.2	170	48.8
Jackson township	502	42.6	171	41.5
Springbrook city	182	54.4	62	50.0
Maquoketa township	3 133	19.9	1 373	18.2
Maquoketa city (part)	2 327	16.8	1 073	15.8
Monmouth township	662	34.9	280	34.3
Baldwin city	127	45.7	57	45.6
Monmouth city	180	43.3	77	45.5
Otter Creek township	673	26.0	413	22.0
Zwingle city (part)	25	32.0	10	40.0
Perry township	857	48.5	315	47.9
Andrew city	460	48.7	169	47.3
Prairie Springs township	632	40.3	223	39.5
La Motte city (part)	148	52.0	56	53.6
Richland township	444	42.3	176	44.3
La Motte city (part)	124	43.5	49	49.0
South Fork township	4 603	16.5	2 057	16.5
Maquoketa city (part)	3 785	16.6	1 724	16.2
Tete Des Morts township	887	23.6	460	20.7
St. Donatus city	140	50.0	53	45.3
Union township	868	44.8	442	44.8
Sabula city	670	48.8	337	48.4
Van Buren township	1 509	48.9	639	47.1
Miles city (part)	38	52.6	14	42.9
Preston city	949	49.1	433	46.7
Spragueville city (part)	68	48.5	32	43.8
Washington township	382	35.1	160	30.6
Jasper County	37 213	23.3	15 659	23.4
Buena Vista township	719	18.8	243	19.3
Newton city (part)	-	(X)	-	(X)
Clear Creek township	356	26.1	159	26.4
Des Moines township	1 894	39.9	794	39.3
Prairie City city (part)	1 314	49.8	559	48.7
Elk Creek township	478	18.8	185	23.2
Fairview township	2 473	42.5	1 046	42.8
Monroe city	1 808	49.3	802	48.4
Hickory Grove township	328	18.3	145	15.9
Independence township	1 528	47.0	661	46.9
Baxter city	1 052	46.8	455	48.8
Kellogg township	1 155	35.2	505	36.6
Kellogg city	606	48.0	282	47.5
Lynn Grove township	1 764	45.9	689	45.6
Lynnville city	366	53.8	160	50.6
Sully city	904	50.1	360	48.9
Malaka township	333	35.4	128	39.1
Mariposa township	254	12.2	108	13.9
Mound Prairie township	709	19.3	219	20.5
Colfax city (part)	126	21.4	10	30.0
Prairie City city (part)	51	23.5	8	50.0
Newton township	17 218	14.4	7 874	14.4
Lambs Grove city	225	52.0	80	48.8
Newton city (part)	15 213	13.5	7 022	13.6
Palo Alto township	2 330	18.4	525	23.6
Newton city (part)	366	16.7	140	18.6
Reasnor city	194	50.5	80	50.0
Poweshiek township	1 083	28.0	426	29.1
Jasper County—Con.				
Poweshiek township—Con.				
Mingo city	269	48.3	113	50.4
Valeria city	62	46.8	28	50.0
Richland township	360	28.6	132	25.0
Rock Creek township	910	22.0	430	21.6
Oakland Acres city	166	41.0	64	43.8
Sherman township	422	24.4	164	25.6
Washington township	2 899	22.5	1 226	23.0
Colfax city (part)	2 097	23.4	898	24.3
Mitchellville city (part)	7	-	5	20.0
Jefferson County	16 181	17.0	7 241	16.8
Black Hawk township	314	21.3	135	19.3
Buchanan township	675	15.9	252	14.3
Cedar township	535	15.3	223	15.7
Center township	958	12.7	411	14.4
Des Moines township	354	15.5	128	17.2
Fairfield city	9 509	12.0	4 463	11.6
Liberty township	744	37.0	299	37.8
Libertyville city	325	50.5	143	49.7
Lockridge township	664	32.7	274	31.0
Lockridge city	275	47.6	109	47.7
Locust Grove township	837	36.3	357	38.9
Batavia city	500	47.4	234	48.7
Penn township	480	24.6	210	27.1
Pleasant Plain city	131	45.8	57	47.4
Polk township	527	29.8	236	33.5
Packwood city	223	47.5	108	50.9
Round Prairie township	332	19.0	134	18.7
Walnut township	252	15.9	119	16.8
Coppock city (part)	2	50.0	3	66.7
Johnson County	111 006	16.4	45 831	16.6
Big Grove township	3 848	32.6	1 186	38.5
Solon city	1 177	46.6	496	48.2
Cedar township	556	16.4	223	17.9
Clear Creek township	4 049	19.5	1 600	22.3
Coralville city (part)	2 659	10.1	991	12.2
North Liberty city (part)	77	16.9	25	16.0
Tiffin city	975	46.3	457	45.3
East Lucas township	565	14.5	226	17.7
Fremont township	1 642	46.7	673	48.3
Lone Tree city	1 151	47.2	489	48.7
Graham township	492	12.8	199	13.1
Hardin township	502	12.0	193	13.0
Iowa City city	62 220	13.6	26 083	13.8
Jefferson township	3 676	34.5	1 329	34.8
Shueyville city	250	50.4	97	47.4
Swisher city	813	48.8	317	48.3
Liberty township	1 084	34.3	428	34.6
Hills city (part)	679	40.6	257	41.6
Lincoln township	249	46.2	98	44.9
Madison township	438	11.6	162	12.3
North Liberty city (part)	67	19.4	19	21.1
Monroe township	574	17.9	222	17.6
Newport township	1 811	11.4	654	12.2
Oxford township	1 609	28.6	670	27.6
Oxford city	705	43.0	286	43.7
Penn township	14 210	12.7	5 808	12.9
Coralville city (part)	6 469	14.3	2 497	14.5
North Liberty city (part)	5 223	11.3	2 333	11.4
Pleasant Valley township	291	39.9	117	43.6
Scott township	2 199	20.3	865	20.9
West Branch city (part)	86	41.9	26	46.2
Sharon township	1 325	10.8	370	10.8
Union township	678	12.2	258	12.4
Washington township	1 236	12.8	383	12.5
West Lucas township	7 752	17.6	4 084	16.8
Coralville city (part)	5 995	13.7	3 266	13.0
Hills city (part)	-	(X)	-	(X)
University Heights city	987	46.0	477	46.5
Jones County	20 221	22.4	8 126	23.2
Cass township	608	13.3	240	15.0
Anamosa city (part)	-	(X)	-	(X)
Castle Grove township	434	10.8	144	13.2
Clay township	256	17.2	102	20.6
Fairview township	6 947	16.2	2 497	16.6
Anamosa city (part)	5 494	15.6	1 884	16.0
Greenfield township	666	37.7	266	35.3
Martelle city	280	52.1	115	47.8
Morley city (part)	-	(X)	-	(X)
Hale township	324	44.4	148	42.6
Jackson township	428	36.4	168	35.7
Lovell township	4 650	15.2	2 052	15.7
Monticello city	3 607	15.0	1 637	15.5
Madison township	614	39.7	274	40.1
Center Junction city	131	49.6	65	50.8
Onslow city (part)	134	53.7	65	50.8
Oxford township	860	40.1	402	39.1
Oxford Junction city	573	48.2	264	47.7
Richland township	748	20.7	279	21.1
Cascade city (part)	324	23.8	135	25.2
Rome township	1 215	48.1	522	46.9
Morley city (part)	88	51.1	47	51.1
Olin city	716	46.2	323	47.1
Scotch Grove township	446	15.2	170	14.7
Washington township	307	10.4	113	15.9

Table 65. **Percent of Population and Housing Units in Sample: 2000**—Con.

[Data based on a sample (except Tables 65-68). For information on confidentiality protection, coverage, sampling error, and nonsampling error, see Appendix G.
For location of definitions, see "How to Use This Census Report"]

State County County Subdivision Place	Population		Housing units	
	100-percent count	Percent in sample	100-percent count	Percent in sample
Jones County—Con.				
Washington township—Con.				
Cascade city (part)	22	18.2	7	28.6
Wayne township	679	18.3	258	15.9
Wyoming township	1 039	41.8	491	40.3
Onslow city (part)	89	58.4	42	47.6
Wyoming city	626	50.0	298	49.0
Keokuk County	11 400	35.1	5 013	36.3
Adams township	519	38.9	205	41.5
Keswick city	295	49.5	121	50.4
Benton township	1 076	48.9	479	47.2
Hedrick city	837	52.1	371	49.3
Clear Creek township	250	21.6	96	25.0
East Lancaster township	123	8.9	52	15.4
English River township	629	40.1	271	44.3
North English city (part)	11	63.6	7	57.1
South English city	213	48.4	109	50.5
Webster city	110	45.5	47	51.1
Jackson township	483	30.0	224	32.6
Ollie city	224	49.1	112	49.1
Lafayette township	1 442	46.0	632	45.9
Harper city	134	55.2	61	50.8
Keota city	1 025	49.9	466	49.6
Liberty township	356	27.0	146	32.2
Kinross city	80	40.0	39	48.7
Plank township	367	18.8	143	18.9
Sigourney city (part)	-	(X)	-	(X)
Prairie township	440	36.6	184	37.5
Gibson city	92	50.0	41	46.3
Thornburg city	84	54.8	36	50.0
Richland township	864	42.4	387	41.9
Richland city	587	52.1	269	49.8
Sigourney township	2 399	24.1	1 069	24.5
Sigourney city (part)	2 209	24.4	992	24.6
Steady Run township	326	28.2	147	32.7
Martinsburg city	126	44.4	60	50.0
Van Buren township	314	19.1	119	16.8
Warren township	598	41.3	277	39.7
Delta city	410	50.7	191	48.2
Washington township	981	41.5	484	44.4
What Cheer city	678	46.0	345	50.1
West Lancaster township	233	33.0	98	34.7
Hayesville city	64	51.6	32	50.0
Kossuth County	17 163	31.6	7 605	32.1
Algona city	5 741	16.7	2 640	16.5
Buffalo township	826	50.6	382	48.2
Titonka city	584	50.2	279	47.7
Burt township	815	46.1	358	49.4
Burt city	556	44.4	243	49.8
Lone Rock city (part)	56	39.3	31	41.9
Cresco township	907	18.4	343	16.9
Eagle township	135	35.6	54	33.3
Fenton township	647	48.7	320	48.8
Fenton city	317	49.2	170	48.8
Lone Rock city (part)	101	45.5	52	48.1
Garfield township	273	30.0	98	32.7
West Bend city (part)	33	54.5	15	46.7
German township	257	36.6	102	38.2
Grant township	142	19.0	58	22.4
Greenwood township	1 002	41.1	447	43.4
Bancroft city	808	44.6	372	47.0
Harrison township	841	44.1	414	45.7
Swea City city	642	48.0	330	49.4
Hebron township	146	31.5	65	26.2
Irvington township	273	24.2	111	20.7
Ledyard township	589	39.6	302	42.1
Lakota city	255	47.5	141	48.9
Ledyard city	147	45.6	85	47.1
Lincoln township	201	23.4	85	25.9
Lotts Creek township	259	37.8	96	39.6
Lu Verne township	409	50.1	202	51.0
Lu Verne city (part)	254	52.8	135	51.9
Plum Creek township	314	42.7	123	40.7
Portland township	214	44.4	80	50.0
Prairie township	254	48.0	100	48.0
Wesley city (part)	13	46.2	4	50.0
Ramsey township	217	33.6	85	31.8
Riverdale township	249	12.9	100	21.0
Seneca township	208	53.4	86	50.0
Sherman township	205	38.5	85	40.0
Springfield township	119	26.1	54	25.9
Swea township	194	43.3	77	37.7
Union township	280	24.6	111	25.2
Wesley township	663	47.5	274	47.1
Wesley city (part)	454	50.9	196	49.0
Whittemore township	783	41.3	353	42.5
Whittemore city	530	50.2	250	50.0
Lee County	38 052	18.6	16 612	18.5
Cedar township	403	29.8	169	30.8
Houghton city (part)	119	45.4	56	44.6
Charleston township	792	22.1	319	23.5
Donnellson city (part)	91	48.4	57	49.1
Denmark township	913	17.5	372	16.1
Des Moines township	720	19.3	261	19.2
Franklin township	1 409	39.3	582	42.1
Donnellson city (part)	872	44.5	358	48.0

State County County Subdivision Place	Population		Housing units	
	100-percent count	Percent in sample	100-percent count	Percent in sample
Lee County—Con.				
Franklin township—Con.				
Franklin city	136	44.1	58	46.6
Green Bay township	619	18.3	251	16.3
Harrison township	341	19.4	132	19.7
Jackson township	1 756	15.5	698	15.6
Jefferson township	1 578	14.1	739	13.3
Fort Madison city (part)	86	12.8	61	11.5
Keokuk city	11 427	15.8	5 327	14.7
Madison township	10 471	14.3	4 996	14.5
Fort Madison city (part)	10 446	14.3	4 988	14.5
Marion township	551	29.8	220	29.5
Houghton city (part)	11	36.4	5	40.0
St. Paul city	118	50.0	55	47.3
Montrose township	2 076	30.7	851	34.4
Montrose city	957	46.2	399	48.6
Pleasant Ridge township	424	22.2	151	21.9
Van Buren township	409	19.6	153	22.2
Washington township	2 503	12.4	681	15.7
Fort Madison city (part)	183	13.7	57	14.0
West Point township	1 660	39.2	710	40.0
West Point city	980	49.1	450	49.6
Linn County	191 701	16.2	80 551	15.8
Bertram township	2 770	17.8	918	19.9
Bertram city	681	19.8	101	45.5
Boulder township	590	34.7	229	34.1
Prairieburg city	175	50.3	72	51.4
Brown township	2 150	34.9	856	35.4
Springville city	1 091	45.5	444	45.7
Buffalo township	580	20.9	251	20.3
Cedar Rapids city	120 758	13.1	52 240	12.9
Clinton township	865	17.1	345	16.2
College township	768	14.2	285	16.1
Ely city (part)	-	(X)	-	(X)
Fairfax township	2 134	31.5	807	30.7
Fairfax city	889	43.1	336	42.9
Walford city (part)	120	43.3	44	43.2
Fayette township	884	33.3	372	33.1
Palo city	614	41.9	251	41.8
Franklin township	5 947	30.9	2 235	32.1
Lisbon city	1 898	48.6	752	47.1
Mount Vernon city	3 390	22.8	1 192	25.1
Grant township	1 235	34.9	475	36.6
Walker city	750	45.6	286	46.9
Jackson township	1 524	33.8	601	35.4
Central City city (part)	54	57.4	23	56.5
Coggon city	745	40.0	285	42.5
Linn township	743	26.1	259	25.9
Maine township	1 660	41.1	723	40.9
Central City city (part)	1 103	47.1	488	46.5
Marion township	30 059	14.2	12 210	14.0
Marion city	26 294	13.3	10 968	13.2
Robins city (part)	546	50.4	173	49.7
Monroe township	12 144	17.1	4 958	16.3
Hiawatha city	6 480	11.7	2 979	11.6
Robins city (part)	1 260	46.3	430	46.0
Otter Creek township	1 322	31.7	488	32.6
Alburnett city	559	42.2	207	44.9
Putnam township	1 785	34.1	698	33.1
Ely city (part)	1 149	43.0	434	42.9
Spring Grove township	844	22.2	463	19.0
Washington township	2 939	40.0	1 138	39.2
Center Point city	2 007	48.1	789	47.1
Louisa County	12 183	34.2	5 133	33.7
Columbus City township	3 009	42.1	1 166	44.0
Columbus City city	376	48.1	138	47.1
Columbus Junction city	1 900	44.2	748	47.9
Cotter city	48	54.2	19	47.4
Concord township	736	37.5	314	30.6
Fredonia city	251	51.8	92	46.7
Eliot township	690	37.4	324	34.0
Oakville city	439	47.2	193	44.6
Elm Grove township	223	44.8	89	43.8
Grandview township	1 505	43.2	580	41.7
Grandview city	600	51.2	216	50.9
Letts city	392	50.3	151	50.3
Jefferson township	234	24.8	171	24.6
Marshall township	226	38.9	83	37.3
Morning Sun township	1 217	45.4	507	46.9
Morning Sun city	872	45.4	366	47.5
Oakland township	277	24.2	119	21.0
Port Louisa township	950	19.6	497	21.7
Union township	244	15.2	93	17.2
Wapello township	2 872	21.9	1 190	22.7
Wapello city	2 124	22.6	893	23.7
Lucas County	9 422	24.3	4 239	23.8
Benton township	374	21.1	140	27.1
Cedar township	265	45.7	121	50.4
Chariton city	4 573	16.5	2 155	15.5
English township	512	35.5	239	29.7
Williamson city	163	54.6	84	47.6
Jackson township	469	38.4	203	36.9
Lucas city	243	47.7	101	48.5
Liberty township	244	20.5	111	19.8
Lincoln township	601	20.3	230	21.3
Otter Creek township	219	16.4	101	15.8

Table 65. **Percent of Population and Housing Units in Sample: 2000**—Con.

[Data based on a sample (except Tables 65-68). For information on confidentiality protection, coverage, sampling error, and nonsampling error, see Appendix G.
For location of definitions, see "How to Use This Census Report"]

State County County Subdivision Place	Population		Housing units	
	100-percent count	Percent in sample	100-percent count	Percent in sample
Lucas County—Con.				
Pleasant township	259	19.7	110	20.0
Union township	335	46.9	150	50.0
Derby city	131	48.9	63	52.4
Warren township	328	29.6	98	31.6
Washington township	742	48.1	361	48.5
Russell city	559	49.4	265	48.3
Whitebreast township	501	19.8	220	17.3
Lyon County	11 763	32.4	4 758	33.9
Allison township	222	22.1	89	25.8
Lester city (part)	40	50.0	21	52.4
Centennial township	239	20.5	84	20.2
Cleveland township	374	23.0	108	18.5
Dale township	286	24.1	96	24.0
Doon township	1 088	38.0	406	40.6
Alvord city	187	50.8	80	50.0
Doon city	533	48.4	217	49.3
Elgin township	679	48.3	304	49.7
Little Rock city	489	49.9	232	50.0
Garfield township	323	20.4	99	20.2
Grant township	304	35.2	118	37.3
Larchwood township	1 260	44.5	520	44.8
Larchwood city	788	50.9	344	49.4
Lester city (part)	211	48.8	89	49.4
Liberal township	435	32.4	174	36.2
George city (part)	171	42.1	63	50.8
Logan township	351	17.1	108	14.8
Lyon township	277	15.2	100	15.0
Midland township	170	25.3	63	23.8
Richland township	1 259	39.2	473	42.7
Inwood city	875	46.7	365	49.0
Riverside township	419	22.0	161	22.4
Rock Rapids city (part)	168	20.8	72	23.6
Rock township	2 630	24.3	1 172	24.5
Rock Rapids city (part)	2 405	24.9	1 088	25.0
Sioux township	295	19.0	111	18.9
Wheeler township	1 152	45.0	572	46.2
George city (part)	880	49.0	469	49.7
Madison County	14 019	24.9	5 661	24.4
Crawford township	613	39.0	261	36.8
Bevington city (part)	55	38.2	24	45.8
Patterson city	126	54.8	67	47.8
Douglas township	484	19.2	178	19.7
Grand River township	325	57.8	130	49.2
Macksburg city	142	53.5	66	48.5
Jackson township	241	17.4	106	18.9
Jefferson township	461	20.6	170	22.4
Lee township	468	25.4	185	21.6
Lincoln township	569	16.9	223	15.2
Madison township	1 238	44.1	493	43.6
Earlham city (part)	888	47.9	355	49.0
Monroe township	273	23.8	115	20.9
Ohio township	827	36.0	324	36.1
Truro city	427	50.4	164	48.8
Penn township	725	37.7	284	40.8
Earlham city (part)	410	44.4	165	50.3
Scott township	588	16.8	230	16.5
South township	1 279	35.7	516	37.0
St. Charles city	619	45.9	253	47.4
Union township	464	18.5	165	17.6
Walnut township	471	31.4	181	31.5
East Peru city	153	45.8	58	48.3
Webster township	225	31.1	102	30.4
Winterset city	4 768	12.1	1 998	12.0
Mahaska County	22 335	23.6	9 551	24.4
Adams township	288	22.6	111	24.3
Black Oak township	637	23.5	218	27.5
Leighton city	153	43.1	59	47.5
Cedar township	1 111	43.8	457	44.4
Fremont city	704	50.6	300	50.0
East Des Moines township	281	17.4	143	17.5
Eddyville city (part)	-	(X)	-	(X)
Garfield township	1 287	34.5	520	35.2
Beacon city	518	47.7	217	51.6
Harrison township	622	29.7	237	31.2
Eddyville city (part)	218	48.6	89	50.6
Jefferson township	351	20.5	167	22.2
Lincoln township	448	18.5	171	17.5
Madison township	404	17.3	145	17.2
Monroe township	259	23.6	113	23.0
Oskaloosa city	10 938	16.4	4 945	17.0
Pleasant Grove township	352	41.2	170	41.8
Barnes City city (part)	201	49.8	102	50.0
Prairie township	1 735	41.7	731	45.0
New Sharon city	1 301	45.9	575	49.0
Richland township	549	18.8	177	19.8
Scott township	425	18.4	187	19.3
Spring Creek township	1 647	28.7	642	31.9
Keomah Village city	97	45.4	52	46.2
University Park city	536	41.4	204	47.5
Union township	312	27.9	125	27.2
West Des Moines township	164	14.0	69	15.9
White Oak township	525	33.7	223	37.2
Rose Hill city	205	43.4	91	48.4

State County County Subdivision Place	Population		Housing units	
	100-percent count	Percent in sample	100-percent count	Percent in sample
Marion County	32 052	19.5	12 755	20.1
Clay township	986	30.1	404	30.2
Harvey city	277	52.3	120	48.3
Dallas township	1 714	49.5	715	49.1
Melcher-Dallas city	1 298	49.6	565	49.4
Franklin township	342	38.6	136	37.5
Indiana township	782	20.8	309	24.6
Knoxville township	10 393	13.7	4 423	13.9
Knoxville city	7 731	13.3	3 418	13.6
Lake Prairie township	11 763	13.0	4 377	13.4
Pella city	9 832	13.1	3 691	13.6
Liberty township	1 034	44.2	439	45.6
Bussey city	450	50.2	210	49.5
Hamilton city	144	47.2	55	50.9
Marysville city	54	57.4	23	52.2
Pleasant Grove township	2 570	39.4	1 041	40.0
Pleasantville city	1 539	47.7	662	47.9
Swan city	121	46.3	40	50.0
Red Rock township	506	9.5	201	11.4
Summit township	1 141	12.4	391	13.0
Union township	310	12.3	118	13.6
Washington township	511	29.9	201	30.8
Marshall County	39 311	21.1	16 324	21.4
Bangor township	164	22.0	70	21.4
Eden township	568	44.0	243	43.6
Rhodes city	294	51.0	129	51.2
Greencastle township	1 154	39.4	494	39.1
Ferguson city	126	48.4	56	50.0
Gilman city	600	51.0	259	49.4
Iowa township	785	45.6	304	44.7
Albion city	592	49.2	234	48.7
Jefferson township	872	37.6	357	38.1
Haverhill city	170	49.4	66	50.0
Laurel city	266	48.1	122	49.2
Le Grand township	1 575	35.7	617	36.1
Le Grand city (part)	883	48.5	353	48.2
Marshalltown city (part)	16	-	4	-
Liberty township	280	34.6	132	34.1
St. Anthony city (part)	102	53.9	49	51.0
Liscomb township	546	37.9	232	39.2
Liscomb city	272	50.0	125	49.6
Logan township	1 116	41.2	463	41.3
Melbourne city	794	51.4	332	50.6
Marietta township	1 829	15.6	745	16.0
Marshalltown city (part)	1 248	14.0	501	13.8
Marion township	927	23.0	370	21.9
Marshalltown city (part)	5	-	4	25.0
Marshall township	17 238	15.4	7 148	16.0
Marshalltown city (part)	17 238	15.4	7 148	16.0
Minerva township	494	30.8	203	32.0
Clemons city	148	47.3	68	50.0
St. Anthony city (part)	7	71.4	3	66.7
State Center township	1 753	43.5	753	43.8
State Center city	1 349	50.6	597	49.9
Taylor township	494	17.0	191	16.8
Marshalltown city (part)	-	(X)	-	(X)
Timber Creek township	8 802	13.9	3 706	14.2
Marshalltown city (part)	7 502	13.9	3 200	14.0
Vienna township	320	25.6	134	30.6
Washington township	394	18.8	162	15.4
Mills County	14 547	25.7	5 671	26.6
Anderson township	507	47.5	216	47.2
Henderson city	171	45.0	81	45.7
Center township	544	22.8	210	24.3
Glenwood city (part)	-	(X)	-	(X)
Deer Creek township	202	39.6	86	41.9
Glenwood township	6 473	13.9	2 368	12.9
Glenwood city (part)	5 358	12.8	1 946	11.8
Indian Creek township	961	49.6	415	48.4
Emerson city	480	49.4	208	48.1
Hastings city	214	52.3	91	49.5
Ingraham township	499	44.9	213	43.2
Silver City city	259	53.3	111	49.5
Lyons township	217	30.0	135	32.6
Malvern city	1 256	46.5	503	49.7
Oak township	2 097	16.5	765	15.9
Plattville township	787	36.8	324	37.7
Pacific Junction city	507	48.9	210	49.0
Rawles township	457	44.2	180	46.1
Tabor city (part)	60	46.7	26	53.8
St. Marys township	174	15.5	86	14.0
Silver Creek township	179	46.4	78	50.0
White Cloud township	194	50.0	92	50.0
Mitchell County	10 874	25.7	4 594	26.6
Burr Oak township	260	13.8	91	14.3
Cedar township	564	18.1	223	20.2
Douglas township	307	20.5	128	20.3
East Lincoln township	154	18.8	54	16.7
Jenkins township	923	38.5	376	42.3
Riceville city (part)	524	45.0	244	49.2
Liberty township	215	15.8	93	18.3
Mitchell township	387	39.3	166	36.1
Mitchell city	155	55.5	73	53.4
Newburg township	423	28.4	168	29.2
Carpenter city	130	43.1	54	50.0
Osage township	3 831	17.0	1 757	16.1

Table 65. **Percent of Population and Housing Units in Sample: 2000**—Con.

[Data based on a sample (except Tables 65-68). For information on confidentiality protection, coverage, sampling error, and nonsampling error, see Appendix G.
For location of definitions, see "How to Use This Census Report"]

State County County Subdivision Place	Population		Housing units	
	100-percent count	Percent in sample	100-percent count	Percent in sample
Mitchell County—Con.				
Osage township—Con.				
Osage city	3 451	16.8	1 624	15.8
Otranto township	386	15.3	138	17.4
Rock township	312	14.7	126	19.0
St. Ansgar township	1 301	41.8	566	45.8
St. Ansgar city	1 031	46.7	471	50.3
Stacyville township	775	37.9	340	41.8
Stacyville city	469	43.7	228	49.6
Union township	298	15.8	109	15.6
Wayne township	449	38.5	150	40.0
McIntire city	173	47.4	73	49.3
West Lincoln township	289	31.5	109	32.1
Orchard city	88	39.8	35	40.0
Monona County	10 020	32.3	4 660	33.9
Ashton township	600	43.3	268	45.9
Whiting city (part)	468	46.8	212	49.1
Belvidere township	269	36.4	118	38.1
Turin city	75	56.0	39	51.3
Center township	189	25.9	80	25.0
Castana city (part)	5	80.0	2	50.0
Cooper township	749	38.2	328	41.5
Mapleton city (part)	490	43.7	225	49.8
Fairview township	140	22.1	58	25.9
Franklin township	323	15.8	178	15.7
Grant township	265	29.4	129	32.6
Rodney city	74	48.6	37	54.1
Jordan township	185	42.7	90	45.6
Kennebec township	346	44.8	160	43.8
Castana city (part)	173	53.8	82	48.8
Lake township	195	44.6	85	42.4
Whiting city (part)	8	50.0	2	50.0
Lincoln township	284	38.7	118	42.4
Whiting city (part)	72	51.4	31	48.4
Maple township	1 164	39.1	527	44.6
Mapleton city (part)	926	44.0	423	50.1
Onawa city	3 091	14.6	1 452	16.5
St. Clair township	547	51.2	274	48.2
Ute city	378	50.8	201	48.3
Sherman township	317	41.6	167	40.7
Blencoe city	231	49.8	117	50.4
Sioux township	83	47.0	36	44.4
Soldier township	412	46.8	205	51.2
Soldier city	207	44.9	113	51.3
Spring Valley township	438	53.4	208	49.5
Moorhead city	232	51.3	121	47.9
West Fork township	315	41.9	124	45.2
Whiting city (part)	159	43.4	71	47.9
Willow township	108	33.3	55	38.2
Monroe County	8 016	20.3	3 588	19.8
Bluff Creek township	291	12.0	123	13.8
Cedar township	152	15.8	68	17.6
Franklin township	145	24.1	62	24.2
Guilford township	290	14.8	131	14.5
Jackson township	334	26.3	179	29.6
Melrose city	130	37.7	67	44.8
Mantua township	507	16.0	218	15.6
Monroe township	325	23.4	136	20.6
Pleasant township	300	17.7	129	15.5
Eddyville city (part)	3	100.0	1	100.0
Troy township	4 435	17.3	2 025	16.5
Albia city	3 706	16.7	1 708	16.3
Union township	925	39.5	378	40.5
Lovilia city	583	47.7	247	49.8
Urbana township	205	21.5	90	20.0
Wayne township	107	16.8	49	18.4
Montgomery County	11 771	25.4	5 399	25.7
Douglas township	283	30.7	138	34.8
Grant city	102	50.0	60	51.7
East township	1 578	43.5	738	46.6
Villisca city	1 344	46.7	636	49.2
Frankfort township	301	45.5	120	45.8
Stanton city (part)	34	41.2	13	46.2
Garfield township	236	15.7	96	16.7
Grant township	297	30.6	125	28.0
Coburg city	31	58.1	14	42.9
Lincoln township	226	15.9	87	16.1
Pilot Grove township	215	17.2	92	17.4
Red Oak township	6 626	16.1	3 168	16.3
Red Oak city	6 197	16.0	2 985	16.3
Scott township	965	48.1	384	49.7
Stanton city (part)	680	48.7	272	50.0
Sherman township	608	35.9	265	38.5
Elliott city	402	46.8	179	49.2
Washington township	201	36.3	97	32.0
West township	235	26.0	89	21.3
Muscatine County	41 722	18.8	16 786	18.6
Bloomington township	23 568	15.3	9 654	15.4
Muscatine city (part)	21 953	15.3	9 103	15.4
Cedar township	294	18.7	124	15.3
Fruitland township	2 262	31.8	797	32.5
Fruitland city	703	47.2	249	48.6
Muscatine city (part)	595	25.7	216	25.0
Fulton township	710	30.1	287	31.7
Stockton city	182	49.5	80	51.3

State County County Subdivision Place	Population		Housing units	
	100-percent count	Percent in sample	100-percent count	Percent in sample
Muscatine County—Con.				
Fulton township—Con.				
Walcott city (part)	-	(X)	-	(X)
Goshen township	632	31.0	259	33.6
Atalissa city	283	47.7	120	50.8
Lake township	472	17.4	189	16.9
Montpelier township	851	15.4	365	14.8
Moscow township	799	17.3	386	15.8
Wilton city (part)	-	(X)	-	(X)
Orono township	578	44.6	225	36.9
Conesville city	424	52.6	144	47.2
Pike township	904	31.6	385	31.4
Nichols city	374	43.9	142	47.9
Seventy-Six township	368	15.8	146	15.8
Muscatine city (part)	-	(X)	-	(X)
Sweetland township	3 077	14.7	1 246	14.1
Muscatine city (part)	149	12.1	56	10.7
Wapsinonoc township	3 939	22.2	1 424	22.3
West Liberty city	3 332	22.8	1 195	23.3
Wilton township	3 268	23.7	1 299	24.6
Durant city (part)	-	(X)	-	(X)
Wilton city (part)	2 825	24.2	1 138	25.3
O'Brien County	15 102	28.4	6 509	29.8
Baker township	287	18.1	96	16.7
Caledonia township	314	12.7	125	15.2
Carroll township	489	26.2	190	26.8
Archer city (part)	124	51.6	62	46.8
Sheldon city (part)	28	14.3	14	14.3
Center township	381	29.7	171	34.5
Primghar city (part)	177	47.5	90	47.8
Dale township	527	32.4	199	37.2
Primghar city (part)	274	44.2	104	50.0
Floyd township	5 219	12.8	2 190	12.1
Sheldon city (part)	4 786	12.6	2 071	11.9
Franklin township	1 607	44.0	680	45.4
Sanborn city	1 353	49.1	593	49.6
Grant township	184	16.3	80	15.0
Hartley township	2 003	42.2	906	44.4
Hartley city	1 733	45.3	803	47.3
Highland township	306	18.0	121	20.7
Primghar city (part)	25	44.0	13	46.2
Liberty township	439	31.9	194	32.5
Calumet city	181	49.2	83	45.8
Sutherland city (part)	30	50.0	15	53.3
Lincoln township	225	20.4	83	15.7
Omega township	269	19.3	105	18.1
Summit township	644	39.4	318	42.5
Archer city (part)	2	-	1	-
Primghar city (part)	415	50.8	230	50.4
Union township	1 364	45.5	638	45.8
Paullina city	1 124	49.3	547	49.2
Waterman township	844	43.0	413	44.6
Sutherland city (part)	677	47.4	333	49.5
Osceola County	7 003	28.6	3 012	29.8
Allison township	181	40.3	69	42.0
Baker township	443	36.6	216	40.3
Melvin city	243	50.6	134	50.7
Fairview township	339	48.1	145	48.3
Harris city	200	48.5	91	48.4
Gilman township	773	34.9	322	39.1
Ashton city	461	48.8	212	50.5
Goewey township	264	17.8	95	17.9
Harrison township	251	19.5	123	19.5
Holman township	3 444	23.9	1 499	24.0
Sibley city	2 796	24.8	1 244	24.8
Horton township	217	16.1	77	18.2
Ocheyedan township	755	39.5	330	42.4
Ocheyedan city	536	49.6	254	49.6
Viola township	145	31.0	60	28.3
Wilson township	191	17.8	76	17.1
Page County	16 976	23.8	7 302	24.1
Amity township	545	44.4	212	43.9
Braddyville city (part)	42	45.2	18	44.4
College Springs city	246	46.3	95	46.3
Buchanan township	310	48.7	139	49.6
Braddyville city (part)	134	43.3	65	46.2
Colfax township	233	50.2	112	49.1
Blanchard city	61	67.2	31	54.8
Coin city (part)	6	66.7	5	40.0
Douglas township	205	45.9	91	37.4
East River township	286	30.8	105	27.6
Clarinda city (part)	4	50.0	2	50.0
Fremont township	251	47.4	103	48.5
Grant township	5 935	16.7	2 814	16.7
Shenandoah city (part)	5 546	16.5	2 645	16.5
Harlan township	416	43.8	189	43.9
Clarinda city (part)	-	(X)	-	(X)
Shambaugh city	188	52.1	93	49.5
Lincoln township	357	47.1	164	50.0
Coin city (part)	246	45.5	113	52.2
Morton township	207	23.7	84	27.4
Nebraska township	152	30.9	59	35.6
Nodaway township	6 232	17.0	2 416	17.0
Clarinda city (part)	5 686	16.4	2 186	16.3
Yorktown city (part)	69	58.0	35	51.4
Pierce township	1 082	47.4	482	49.2

Table 65. **Percent of Population and Housing Units in Sample: 2000**—Con.

[Data based on a sample (except Tables 65-68). For information on confidentiality protection, coverage, sampling error, and nonsampling error, see Appendix G.
For location of definitions, see "How to Use This Census Report"]

State County County Subdivision Place	Population		Housing units	
	100-percent count	Percent in sample	100-percent count	Percent in sample
Page County—Con.				
Pierce township—Con.				
Essex city	884	46.3	393	49.6
Tarkio township	269	26.8	109	29.4
Yorktown city (part)	13	53.8	6	50.0
Valley township	236	25.8	107	28.0
Hepburn city	39	38.5	18	55.6
Washington township	260	36.5	116	33.6
Northboro city	60	56.7	32	53.1
Palo Alto County	10 147	28.9	4 631	29.7
Booth township	107	18.7	51	23.5
Ellington township	170	28.8	73	28.8
Emmetsburg township	2 899	15.1	1 308	15.2
Emmetsburg city (part)	2 689	14.7	1 215	14.7
Fairfield township	305	32.8	128	32.0
Cylinder city	110	42.7	49	42.9
Fern Valley township	256	29.3	92	29.3
Rodman city	56	35.7	28	39.3
Freedom township	1 484	15.1	707	15.1
Emmetsburg city (part)	1 269	15.4	616	14.9
Great Oak township	177	16.9	73	19.2
Highland township	1 018	46.8	466	46.1
Ruthven city	711	45.9	350	45.4
Independence township	168	39.9	75	42.7
Lost Island township	215	46.0	154	45.5
Nevada township	127	15.7	46	15.2
Rush Lake township	551	42.1	255	40.8
Curlew city	62	45.2	36	47.2
Mallard city	298	50.0	143	46.9
Silver Lake township	386	45.1	182	43.4
Ayrshire city	202	44.6	98	46.9
Vernon township	149	26.2	61	29.5
Walnut township	1 136	43.0	521	45.5
Graettinger city	900	43.7	430	45.6
West Bend township	999	40.5	439	44.0
West Bend city (part)	801	44.4	364	47.8
Plymouth County	24 849	25.7	9 880	26.1
America township	9 699	13.2	3 978	13.3
Le Mars city	9 237	13.2	3 818	13.3
Elgin township	495	23.2	177	22.0
Struble city	85	41.2	35	42.9
Elkhorn township	277	24.5	102	22.5
Kingsley city (part)	-	(X)	-	(X)
Fredonia township	311	19.6	106	22.6
Garfield township	1 426	41.9	640	45.5
Kingsley city (part)	1 245	44.7	569	48.2
Grant township	505	27.1	184	27.7
Craig city	102	46.1	46	45.7
Hancock township	313	21.7	128	19.5
Henry township	228	30.3	78	26.9
Hungerford township	1 629	36.8	605	37.9
Hinton city	808	49.3	319	48.6
Johnson township	271	18.5	101	15.8
Liberty township	354	21.8	128	21.1
Lincoln township	327	25.4	119	20.2
Marion township	623	36.4	233	37.3
Oyens city	132	50.0	48	47.9
Remsen city (part)	167	43.7	76	48.7
Meadow township	315	34.9	110	32.7
Perry township	1 105	24.9	382	23.0
Plymouth township	1 038	45.8	408	43.1
Merrill city	754	51.2	294	48.0
Portland township	1 751	43.2	808	45.5
Akron city	1 489	47.1	707	48.5
Preston township	335	20.6	120	16.7
Remsen township	1 933	41.9	738	43.9
Remsen city (part)	1 595	43.6	625	45.9
Sioux township	333	16.8	129	17.1
Sioux City city (part)	-	(X)	-	(X)
Stanton township	401	18.0	131	19.1
Union township	245	23.3	91	25.3
Washington township	463	24.4	193	26.9
Brunsville city	146	34.9	66	43.9
Westfield township	472	32.4	191	31.4
Westfield city	189	48.7	85	44.7
Pocahontas County	8 662	34.0	3 988	35.7
Bellville township	424	46.5	200	48.0
Palmer city	214	50.5	104	49.0
Cedar township	811	43.3	404	45.3
Fonda city	648	48.0	339	48.7
Center township	1 999	24.0	960	24.7
Pocahontas city	1 970	24.0	946	24.7
Colfax township	218	42.7	97	41.2
Cummins township	374	34.2	177	37.3
Havelock city	177	48.6	95	49.5
Des Moines township	187	10.7	70	14.3
Dover township	234	37.2	113	33.6
Varina city	90	61.1	44	50.0
Garfield township	295	24.4	126	28.6
Gilmore City city (part)	99	36.4	48	39.6
Grant township	190	16.3	83	18.1
Lake township	375	43.7	145	42.1
Gilmore City city (part)	159	54.7	68	47.1
Lincoln township	193	30.6	70	30.0
Lizard township	223	26.5	86	25.6
Marshall township	178	39.9	86	34.9

State County County Subdivision Place	Population		Housing units	
	100-percent count	Percent in sample	100-percent count	Percent in sample
Pocahontas County—Con.				
Powhatan township	258	30.2	115	33.9
Plover city	95	46.3	50	52.0
Rolfe city	675	45.6	326	46.6
Roosevelt township	151	17.2	48	16.7
Sherman township	180	18.3	78	17.9
Swan Lake township	1 697	40.7	804	44.3
Laurens city	1 476	43.6	711	46.7
Polk County	374 601	13.5	156 447	13.3
Allen township	1 311	10.8	495	10.9
Carlisle city (part)	32	12.5	15	13.3
Des Moines city (part)	656	11.1	236	11.4
Beaver township	2 657	35.5	898	38.3
Mitchellville city (part)	1 708	45.4	670	45.7
Bloomfield township	28 174	12.5	12 022	12.4
Des Moines city (part)	27 385	12.3	11 818	12.3
West Des Moines city (part)	346	20.5	126	19.8
Camp township	1 673	24.8	605	24.8
Runnells city	352	51.4	149	47.0
Clay township	11 284	12.5	4 297	12.5
Altoona city (part)	10 333	12.1	3 953	12.1
Bondurant city (part)	57	36.8	20	40.0
Pleasant Hill city (part)	24	-	6	-
Crocker township	28 444	12.4	11 066	12.0
Ankeny city (part)	25 435	12.0	9 983	11.6
Polk City city (part)	-	(X)	-	(X)
Saylorville CDP (part)	1 629	14.3	614	14.0
Delaware township	5 581	12.5	2 251	12.0
Altoona city (part)	12	25.0	6	16.7
Ankeny city (part)	-	(X)	-	(X)
Des Moines city (part)	657	12.2	311	11.6
Pleasant Hill city (part)	316	12.3	121	12.4
Saylorville CDP (part)	9	-	5	-
Des Moines township	101 268	13.5	44 983	13.4
Des Moines city (part)	101 268	13.5	44 983	13.4
Douglas township	3 250	15.4	1 459	14.1
Ankeny city (part)	1 682	11.5	899	11.6
Bondurant city (part)	227	44.1	70	44.3
Saylorville CDP (part)	12	-	4	-
Elkhart township	982	30.5	399	32.3
Elkhart city	362	39.0	163	44.2
Four Mile township	6 704	11.5	2 515	11.7
Pleasant Hill city (part)	4 730	11.5	1 839	11.5
Franklin township	2 591	34.6	955	35.4
Bondurant city (part)	1 562	47.1	592	47.1
Jefferson township	4 701	12.3	1 652	12.0
Grimes city (part)	2 328	11.8	859	11.4
Johnston city (part)	929	12.3	297	11.1
Lee township	62 061	14.2	24 816	14.2
Des Moines city (part)	62 061	14.2	24 816	14.2
Lincoln township	981	36.9	349	34.7
Alleman city	439	48.7	142	48.6
Sheldahl city (part)	121	59.5	50	48.0
Madison township	2 482	45.4	891	46.5
Polk City city (part)	2 339	46.9	840	47.9
Saylor township	5 402	11.6	2 201	11.7
Des Moines city (part)	120	9.2	52	11.5
Saylorville CDP (part)	1 588	11.3	626	11.5
Saylorville Reservoir UT	77	19.5	34	17.6
Johnston city (part)	3	-	1	-
Polk City city (part)	5	60.0	2	50.0
Union township	302	21.5	115	23.5
Sheldahl city (part)	20	65.0	9	55.6
Walnut township	62 668	11.8	27 627	11.7
Clive city (part)	10 486	11.6	4 087	11.3
Des Moines city (part)	902	13.5	442	12.2
Urbandale city (part)	4 209	10.8	2 077	10.2
West Des Moines city (part)	42 179	12.0	18 739	11.9
Windsor Heights city	4 805	11.4	2 222	12.1
Washington township	462	22.3	173	21.4
Webster township	41 546	11.2	16 644	11.1
Des Moines city (part)	5 633	13.3	2 409	13.2
Grimes city (part)	2 769	11.2	1 098	11.0
Johnston city (part)	7 717	9.5	3 108	9.3
Urbandale city (part)	24 536	11.2	9 667	11.2
Pottawattamie County	87 704	19.7	35 761	19.7
Belknap township	1 645	47.0	701	47.1
Oakland city (part)	1 487	49.3	635	49.6
Boomer township	604	14.1	226	15.5
Carson township	825	43.3	373	42.4
Carson city	668	48.5	309	46.9
Center township	241	18.3	82	20.7
Oakland city (part)	-	(X)	-	(X)
Crescent township	1 177	43.0	439	42.1
Crescent city	537	49.3	195	49.7
Garner township	4 674	16.8	1 732	16.8
Council Bluffs city (part)	2 031	13.5	778	15.4
Grove township	173	15.0	76	14.5
Hardin township	861	27.5	306	30.1
McClelland city	129	37.2	51	45.1
Hazel Dell township	1 091	22.5	398	20.4
James township	247	23.1	98	23.5
Kane township	52 985	15.2	22 213	15.2
Carter Lake city	3 248	15.6	1 292	15.6
Council Bluffs city (part)	49 737	15.1	20 921	15.2
Keg Creek township	721	38.6	275	36.4
Treynor city (part)	296	54.4	113	50.4

Table 65. **Percent of Population and Housing Units in Sample: 2000**—Con.

[Data based on a sample (except Tables 65-68). For information on confidentiality protection, coverage, sampling error, and nonsampling error, see Appendix G.
For location of definitions, see "How to Use This Census Report"]

State County County Subdivision Place	Population		Housing units	
	100-percent count	Percent in sample	100-percent count	Percent in sample
Pottawattamie County—Con.				
Knox township	1 855	45.9	797	47.1
Avoca city	1 610	47.4	706	48.7
Lake township	1 101	23.3	417	21.1
Council Bluffs city (part)	98	19.4	37	13.5
Layton township	1 002	50.2	433	50.1
Walnut city	778	50.5	350	49.7
Lewis township	11 042	15.2	4 241	14.9
Council Bluffs city (part)	6 402	15.9	2 604	15.0
Lincoln township	171	39.8	76	42.1
Macedonia township	515	41.2	208	41.8
Macedonia city	325	51.4	137	50.4
Minden township	946	38.9	376	40.4
Minden city	564	46.1	236	46.2
Neola city (part)	10	30.0	4	50.0
Neola township	1 180	42.0	481	41.6
Neola city (part)	835	50.8	353	49.3
Norwalk township	1 282	33.9	472	33.9
Underwood city	688	46.4	266	46.6
Pleasant township	312	35.6	98	41.8
Shelby city (part)	64	7.8	3	33.3
Rockford township	642	18.2	278	16.5
Silver Creek township	949	43.1	370	42.4
Treynor city (part)	654	50.8	260	49.6
Valley township	442	40.0	185	41.6
Hancock city	207	52.7	97	52.6
Washington township	330	21.5	131	22.9
Waveland township	234	17.1	99	14.1
Wright township	216	17.1	81	18.5
York township	241	19.5	99	16.2
Poweshiek County	18 815	22.9	8 556	23.0
Bear Creek township	1 709	42.4	770	44.8
Brooklyn city	1 367	46.6	639	48.4
Chester township	292	21.6	118	20.3
Deep River township	497	47.5	223	44.8
Deep River city	288	50.0	135	49.6
Grant township	491	11.2	196	14.3
Grinnell city	9 105	14.4	3 725	14.2
Jackson township	1 767	44.2	771	45.4
Barnes City city (part)	-	(X)	-	(X)
Montezuma city	1 440	48.4	641	49.0
Jefferson township	317	30.9	137	31.4
Hartwick city	83	47.0	40	50.0
Lincoln township	268	25.0	120	30.0
Guernsey city	70	38.6	34	47.1
Madison township	717	18.7	601	16.8
Malcom township	646	34.7	272	35.7
Malcom city	352	48.0	154	49.4
Pleasant township	332	19.6	124	16.1
Scott township	272	19.1	99	19.2
Sheridan township	255	14.9	106	17.0
Sugar Creek township	440	31.1	197	33.5
Searsboro city	155	45.2	79	44.3
Union township	822	14.1	751	14.1
Warren township	451	30.8	184	32.6
Victor city (part)	130	51.5	58	51.7
Washington township	434	15.4	162	16.7
Ringgold County	5 469	39.8	2 789	38.5
Athens township	542	46.3	240	46.7
Kellerton city	372	48.9	169	47.9
Benton township	112	45.5	45	37.8
Maloy city	28	42.9	11	45.5
Clinton township	203	34.5	91	38.5
Redding city	78	46.2	41	48.8
Grant township	153	48.4	65	47.7
Clearfield city (part)	7	42.9	5	40.0
Jefferson township	160	44.4	74	41.9
Diagonal city (part)	41	51.2	17	47.1
Shannon City city (part)	8	100.0	4	50.0
Liberty township	185	18.9	110	18.2
Lincoln township	173	56.6	74	50.0
Lotts Creek township	91	13.2	44	11.4
Middle Fork township	157	12.7	57	14.0
Monroe township	142	27.5	72	33.3
Beaconsfield city (part)	11	63.6	13	53.8
Mount Ayr city	1 822	47.6	856	48.7
Poe township	229	13.5	84	20.2
Rice township	185	27.6	77	28.6
Delphos city	25	48.0	14	42.9
Riley township	107	43.0	40	32.5
Tingley township	308	34.4	174	36.2
Tingley city	171	48.5	109	47.7
Union township	403	25.6	438	22.8
Beaconsfield city (part)	-	(X)	-	(X)
Ellston city	57	66.7	24	54.2
Washington township	414	50.0	206	49.0
Diagonal city (part)	271	50.9	137	48.2
Waubonsie township	83	49.4	42	50.0
Benton city	40	47.5	20	50.0
Sac County	11 529	35.3	5 460	37.2
Boyer Valley township	847	43.3	390	44.9
Early city	605	47.8	293	48.8
Cedar township	515	32.8	239	36.4
Lytton city (part)	268	47.8	133	50.4
Clinton township	164	43.3	68	42.6
Cook township	194	38.7	83	34.9

State County County Subdivision Place	Population		Housing units	
	100-percent count	Percent in sample	100-percent count	Percent in sample
Sac County—Con.				
Coon Valley township	257	17.9	94	17.0
Delaware township	313	30.4	138	32.6
Nemaha city	102	44.1	44	45.5
Douglas township	166	18.1	70	18.6
Eden township	262	22.5	92	21.7
Eureka township	1 020	40.6	437	43.5
Schaller city	779	46.6	347	48.1
Jackson township	2 645	21.6	1 320	23.6
Sac City city	2 368	22.7	1 209	24.2
Levey township	789	43.9	317	43.2
Wall Lake city (part)	595	44.0	240	44.2
Richland township	1 369	44.0	603	47.1
Odebolt city	1 153	45.4	518	48.6
Sac township	612	40.2	262	38.5
Auburn city	296	52.0	142	48.6
Viola township	576	44.6	302	43.0
Wall Lake city (part)	246	49.6	98	46.9
Wall Lake township	1 587	40.3	958	44.8
Lake View city	1 278	45.1	818	48.4
Wheeler township	213	36.6	87	42.5
Scott County	158 668	16.4	65 649	16.5
Allens Grove township	1 017	32.4	406	31.5
Dixon city (part)	149	48.3	56	48.2
Donahue city	293	50.2	105	51.4
Blue Grass township	3 592	36.1	1 525	35.1
Blue Grass city (part)	667	48.0	266	47.7
Walcott city (part)	1 519	49.2	639	49.3
Buffalo township	4 688	36.5	1 763	37.4
Blue Grass city (part)	502	49.0	193	48.7
Buffalo city	1 321	47.2	516	48.8
Butler township	3 454	16.4	1 307	17.8
McCausland city	299	41.5	120	45.0
Park View CDP	2 169	12.2	800	12.8
Cleona township	509	32.2	195	34.4
Durant city (part)	76	50.0	37	48.6
Walcott city (part)	-	(X)	1	-
Davenport city	98 359	13.8	41 350	14.2
Hickory Grove township	671	28.5	258	31.0
Maysville city	163	46.6	63	46.0
Walcott city (part)	9	33.3	4	50.0
Le Claire township	4 263	20.7	1 755	21.5
Le Claire city	2 847	22.7	1 175	23.6
Liberty township	746	43.3	279	41.2
Dixon city (part)	127	51.2	52	48.1
New Liberty city	121	49.6	46	47.8
Lincoln township	634	12.9	224	12.5
Pleasant Valley township	33 144	15.8	13 785	15.7
Bettendorf city	31 275	15.1	13 044	15.0
Panorama Park city	111	49.5	49	49.0
Riverdale city	656	38.9	285	41.8
Princeton township	1 466	37.5	577	36.7
Princeton city	946	48.2	377	47.5
Sheridan township	4 646	12.7	1 716	12.4
Eldridge city	4 159	12.7	1 540	12.3
Winfield township	1 479	28.2	509	29.1
Long Grove city	597	46.9	208	47.1
Shelby County	13 173	28.3	5 459	29.0
Cass township	516	39.0	208	40.4
Portsmouth city	225	53.8	103	52.4
Center township	431	20.9	152	19.7
Clay township	965	46.9	386	49.5
Elk Horn city	649	47.0	261	50.2
Douglas township	318	28.6	126	32.5
Kirkman city	76	48.7	36	47.2
Fairview township	298	30.9	110	30.0
Greeley township	241	27.4	102	28.4
Irwin city (part)	23	43.5	10	50.0
Grove township	258	18.2	112	16.1
Harlan city	5 282	17.5	2 306	17.0
Jackson township	315	28.3	131	30.5
Jefferson township	618	38.2	275	42.2
Irwin city (part)	349	47.3	170	49.4
Lincoln township	376	19.9	119	20.2
Monroe township	261	42.5	111	41.4
Polk township	189	25.9	71	22.5
Shelby township	974	50.6	420	50.5
Shelby city (part)	632	53.3	283	51.2
Tennant city	73	39.7	32	46.9
Union township	879	39.2	331	41.1
Defiance city	346	48.3	131	48.9
Earling city (part)	226	49.1	91	51.6
Washington township	493	32.3	209	34.4
Panama city	212	47.6	105	49.5
Westphalia township	759	27.8	290	36.2
Earling city (part)	245	34.3	95	48.4
Westphalia city	160	44.4	64	50.0
Sioux County	31 589	22.8	11 260	24.0
Buncombe township	1 978	22.9	862	22.5
Hawarden city (part)	1 911	23.3	831	22.7
Capel township	483	13.5	152	16.4
Center township	400	13.0	123	10.6
Eagle township	276	18.5	98	20.4
East Orange township	599	34.1	245	37.6
Granville city	325	49.8	161	47.8
Floyd township	1 106	39.2	428	39.0

Table 65. **Percent of Population and Housing Units in Sample: 2000**—Con.

[Data based on a sample (except Tables 65-68). For information on confidentiality protection, coverage, sampling error, and nonsampling error, see Appendix G. For location of definitions, see "How to Use This Census Report"]

State County County Subdivision Place	Population		Housing units	
	100-percent count	Percent in sample	100-percent count	Percent in sample
Sioux County—Con.				
Floyd township—Con.				
Hospers city	672	51.3	280	50.0
Garfield township	298	14.8	98	16.3
Grant township	532	21.6	204	22.1
Matlock city	83	49.4	35	45.7
Sheldon city (part)	100	13.0	41	17.1
Holland township	5 941	15.9	1 893	16.2
Orange City city (part)	5 380	16.2	1 723	16.3
Lincoln township	2 495	40.0	869	42.1
Hull city	1 960	47.0	709	47.5
Logan township	782	25.6	361	25.5
Chatsworth city	89	47.2	45	51.1
Hawarden city (part)	567	24.9	267	23.2
Lynn township	363	16.3	123	17.1
Nassau township	1 649	35.0	664	37.7
Alton city	1 095	44.9	466	47.2
Orange City city (part)	202	12.9	82	14.6
Plato township	527	12.7	165	12.7
Reading township	862	36.0	344	38.1
Ireton city	585	44.1	249	46.6
Rock township	3 589	21.1	1 426	21.4
Rock Valley city	2 702	22.7	1 202	22.5
Settlers township	131	16.8	41	14.6
Sheridan township	1 107	35.2	424	39.4
Boyden city	672	46.4	285	49.1
Sherman township	618	27.0	219	28.3
Maurice city	254	48.8	103	45.6
Sioux township	338	18.3	103	17.5
Washington township	202	19.8	86	19.8
Welcome township	1 406	16.8	494	16.2
Sioux Center city (part)	712	16.9	283	16.3
West Branch township	5 907	16.4	1 838	16.0
Sioux Center city (part)	5 290	15.9	1 650	15.9
Story County	79 981	18.7	30 630	19.2
Collins township	795	40.5	347	40.9
Collins city	499	50.5	222	49.1
Franklin township	19 061	16.9	7 923	16.9
Ames city (part)	16 091	15.4	6 827	15.6
Gilbert city	987	49.7	347	50.4
Grant township	1 068	15.8	433	15.2
Ames city (part)	194	14.4	90	12.2
Nevada city (part)	420	13.6	166	16.3
Howard township	1 945	38.7	750	38.3
Roland city	1 324	49.7	509	48.9
Story City city (part)	165	9.7	74	10.8
Indian Creek township	1 496	41.8	594	42.1
Maxwell city	807	48.8	333	49.2
Lafayette township	3 523	12.0	1 467	11.9
Story City city (part)	3 063	12.0	1 303	11.8
Lincoln township	856	41.9	343	42.9
Zearing city	617	48.8	249	49.4
Milford township	569	11.2	217	11.5
Ames city (part)	-	(X)	-	(X)
Nevada township	6 934	16.5	2 957	16.7
Nevada city (part)	6 238	16.1	2 716	16.3
New Albany township	1 221	41.4	486	41.4
Colo city	868	47.7	354	47.5
Palestine township	4 604	31.7	1 894	31.9
Huxley city	2 316	24.1	964	24.0
Kelley city (part)	87	55.2	38	47.4
Sheldahl city (part)	158	45.6	61	47.5
Slater city	1 306	49.8	555	50.3
Richland township	403	15.6	149	18.1
Sherman township	214	25.2	86	25.6
Union township	1 253	39.3	499	38.1
Cambridge city	819	49.0	328	47.6
Warren township	562	37.9	232	38.4
McCallsburg city	318	47.2	137	47.4
Washington township	35 477	14.3	12 253	14.9
Ames city (part)	34 446	13.9	11 840	14.6
Kelley city (part)	213	47.9	75	50.7
Tama County	18 103	31.0	7 583	32.5
Buckingham township	367	18.5	134	20.1
Carlton township	905	42.0	380	42.4
Garwin city	565	49.7	248	50.0
Carroll township	279	14.7	109	16.5
Clark township	1 594	41.7	686	43.6
Dysart city	1 303	47.6	571	49.2
Columbia township	358	17.9	137	16.1
Crystal township	231	32.9	98	31.6
Geneseo township	406	16.7	167	16.8
Grant township	315	28.6	128	26.6
Highland township	235	9.4	90	12.2
Howard township	271	18.8	114	17.5
Indian Village township	1 059	32.5	403	36.7
Le Grand city (part)	-	(X)	-	(X)
Montour city	285	43.2	124	46.0
Lincoln township	452	44.5	196	44.9
Lincoln city	182	47.3	90	46.7
Oneida township	486	31.9	229	34.9
Clutier city	229	49.8	124	50.0
Otter Creek township	311	20.9	124	22.6
Perry township	1 891	41.4	844	44.8
Traer city	1 594	45.7	728	48.8
Richland township	252	12.7	89	14.6
Salt Creek township	577	30.3	225	34.2
Tama County—Con.				
Salt Creek township—Con.				
Chelsea city	287	38.0	113	46.9
Spring Creek township	1 378	46.8	630	47.9
Gladbrook city	1 015	47.3	437	49.0
Tama township	2 948	23.9	1 254	23.7
Tama city	2 731	22.9	1 173	22.8
Toledo township	3 202	24.0	1 297	24.2
Toledo city	2 539	22.3	1 050	24.0
York township	586	36.2	249	36.1
Elberon city	245	52.7	94	50.0
Vining city	70	52.9	36	52.8
Taylor County	6 958	43.7	3 199	44.8
Bedford township	1 687	48.0	803	48.8
Bedford city	1 620	48.6	769	49.4
Benton township	149	20.8	62	17.7
Clayton township	128	13.3	59	22.0
Dallas township	656	52.9	327	50.2
New Market city	456	52.9	224	51.3
Gay township	117	25.6	48	25.0
Grant township	522	47.3	247	50.2
Clearfield city (part)	364	47.3	179	50.3
Grove township	169	46.7	68	48.5
Holt township	165	22.4	75	24.0
Jackson township	58	6.9	31	12.9
Jefferson township	299	41.8	172	43.0
Athelstan city	18	55.6	16	50.0
Blockton city	192	49.0	112	50.0
Marshall township	285	41.4	131	46.6
Conway city	63	38.1	33	48.5
Sharpsburg city	98	52.0	48	52.1
Mason township	181	52.5	76	48.7
Nodaway township	181	35.9	69	34.8
Platte township	1 604	48.0	706	49.6
Lenox city (part)	1 401	47.8	623	49.4
Polk township	142	31.7	61	37.7
Ross township	186	20.4	73	17.8
Washington township	429	42.9	191	42.4
Gravity city	218	50.5	103	49.5
Union County	12 309	20.8	5 657	21.2
Creston city	7 597	15.9	3 598	15.8
Dodge township	183	16.9	73	17.8
Douglas township	660	23.3	277	23.8
Cromwell city	120	50.8	50	48.0
Grant township	259	26.3	130	27.7
Shannon City city (part)	62	51.6	36	52.8
Highland township	286	12.6	110	15.5
Jones township	299	22.7	143	27.3
Thayer city	66	43.9	35	51.4
Lincoln township	295	9.5	113	12.4
New Hope township	659	36.7	294	38.1
Lorimor city	427	47.3	188	48.4
Platte township	257	24.9	117	28.2
Kent city	52	38.5	27	48.1
Pleasant township	117	26.5	56	23.2
Sand Creek township	209	33.5	103	35.9
Arispe city	89	46.1	44	47.7
Spaulding township	232	20.3	105	21.9
Union township	1 256	40.9	538	42.2
Afton city	917	48.4	407	48.6
Van Buren County	7 809	37.5	3 581	38.5
Bonaparte township	679	43.3	305	43.6
Bonaparte city	458	47.4	212	48.6
Cedar township	349	36.4	167	34.7
Stockport city (part)	139	50.4	72	48.6
Chequest township	251	36.7	106	34.0
Des Moines township	222	39.2	117	47.0
Cantril city (part)	1	-	1	-
Farmington township	996	46.3	464	45.3
Farmington city	756	49.3	356	48.6
Harrisburg township	225	25.8	88	23.9
Henry township	160	24.4	75	22.7
Jackson township	1 157	46.1	480	49.4
Cantril city (part)	256	48.0	118	50.0
Milton city	550	45.3	243	48.6
Lick Creek township	478	22.0	241	24.5
Birmingham city (part)	110	39.1	56	46.4
Union township	686	43.0	310	43.2
Birmingham city (part)	313	50.5	148	48.6
Stockport city (part)	145	46.9	61	50.8
Van Buren township	1 519	39.7	713	42.5
Keosauqua city	1 066	45.6	505	48.9
Vernon township	242	36.8	113	34.5
Mount Sterling city	40	65.0	22	54.5
Village township	684	15.5	315	18.1
Douds CDP	165	18.2	90	22.2
Leando CDP	135	11.1	54	14.8
Washington township	161	23.0	87	21.8
Wapello County	36 051	19.4	15 873	19.9
Adams township	736	33.4	336	36.3
Blakesburg city	374	50.0	177	50.8
Agency township	1 163	35.3	534	37.8
Agency city	622	46.8	286	48.6
Cass township	228	33.3	146	34.2
Chillicothe city	90	44.4	44	47.7

Table 65. **Percent of Population and Housing Units in Sample: 2000**—Con.

[Data based on a sample (except Tables 65-68). For information on confidentiality protection, coverage, sampling error, and nonsampling error, see Appendix G. For location of definitions, see "How to Use This Census Report"]

State County County Subdivision Place	Population		Housing units	
	100-percent count	Percent in sample	100-percent count	Percent in sample
Wapello County—Con.				
Center township	26 879	16.0	11 873	16.4
Ottumwa city (part)	24 905	16.1	11 002	16.4
Columbia township	1 057	42.1	464	43.5
Eddyville city (part)	843	46.1	363	49.0
Competine township	310	18.7	121	17.4
Dahlonega township	574	17.6	221	17.2
Ottumwa city (part)	62	8.1	26	11.5
Green township	730	15.3	306	16.3
Highland township	279	19.0	119	17.6
Keokuk township	1 023	15.5	447	16.6
Pleasant township	278	15.8	117	16.2
Polk township	608	17.9	245	16.7
Richland township	728	34.3	265	34.3
Kirkville city	214	48.6	79	48.1
Ottumwa city (part)	31	12.9	10	10.0
Washington township	1 458	42.2	679	41.8
Eldon city	998	50.8	470	49.4
Warren County	40 671	19.4	15 289	19.7
Allen township	3 857	16.2	1 512	16.2
Carlisle city (part)	3 465	16.1	1 364	16.1
Belmont township	1 014	39.3	394	39.8
Milo city (part)	644	50.8	256	48.8
Greenfield township	5 773	17.0	2 113	17.6
Norwalk city (part)	2 194	16.3	759	16.9
Spring Hill city	92	37.0	33	45.5
Indianola city	12 998	14.3	4 981	14.9
Jackson township	740	30.5	280	29.6
St. Marys city	134	44.0	49	49.0
Jefferson township	1 613	31.9	605	31.4
Bevington city (part)	3	100.0	1	100.0
Martensdale city	467	47.1	181	46.4
Liberty township	486	22.8	200	22.0
Lincoln township	2 193	19.1	778	18.4
Ackworth city	85	41.2	32	46.9
Linn township	6 002	17.7	2 099	18.2
Cumming city	162	42.6	69	40.6
Norwalk city (part)	4 690	15.9	1 623	16.5
Otter township	793	30.1	283	29.3
Milo city (part)	195	48.7	72	48.6
Palmyra township	491	17.9	186	17.2
Richland township	1 195	37.2	451	35.7
Hartford city	759	44.5	282	44.3
Squaw township	590	17.8	227	20.3
Union township	532	25.8	216	27.3
Sandyville city	61	34.4	28	42.9
Virginia township	941	32.1	392	33.9
New Virginia city	469	45.2	197	48.2
White Breast township	699	35.1	287	35.5
Lacona city	360	43.1	159	43.4
White Oak township	754	14.7	285	13.3
Washington County	20 670	25.2	8 543	25.7
Brighton township	888	41.0	381	41.5
Brighton city	687	45.7	302	46.0
Cedar township	320	19.7	107	17.8
Clay township	253	17.8	101	17.8
Crawford township	628	39.0	247	40.9
Crawfordsville city	295	48.5	122	50.0
Dutch Creek township	253	20.2	112	23.2
English River township	3 553	21.2	1 395	23.2
Kalona city	2 293	23.2	986	25.1
Franklin township	483	28.8	207	29.5
West Chester city	159	49.7	74	50.0
Highland township	393	21.9	158	24.7
Iowa township	1 791	37.8	721	39.9
Riverside city	928	49.0	396	50.0
Jackson township	397	16.1	154	18.8
Lime Creek township	2 083	40.6	843	41.8
Wellman city	1 393	50.0	570	50.2
Marion township	574	23.7	219	25.1
Coppock city (part)	15	53.3	7	57.1
Oregon township	929	39.7	371	38.8
Ainsworth city	524	50.2	208	49.0
Seventy-Six township	281	24.2	112	20.5
Washington township	7 844	16.6	3 415	16.5
Washington city	7 047	16.5	3 132	16.4
Wayne County	6 730	39.3	3 357	41.5
Benton township	233	18.5	100	23.0
Corydon city (part)	11	54.5	6	66.7
Clay township	166	42.2	67	41.8
Clinton township	94	40.4	42	35.7
Corydon township	1 775	45.1	892	46.3
Corydon city (part)	1 580	49.3	796	49.7
Grand River township	436	49.1	235	49.8
Clio city (part)	86	53.5	42	47.6
Lineville city	273	49.8	150	49.3
Howard township	86	22.1	46	23.9
Jackson township	208	22.1	98	22.4
Jefferson township	125	27.2	63	31.7
Clio city (part)	5	60.0	4	50.0
Monroe township	120	23.3	39	33.3
Richman township	686	52.6	372	48.9
Humeston city	543	51.0	299	49.2
South Fork township	315	29.8	163	35.0
Promise City city	105	48.6	64	50.0
Union township	282	24.8	123	25.2

State County County Subdivision Place	Population		Housing units	
	100-percent count	Percent in sample	100-percent count	Percent in sample
Wayne County—Con.				
Union township—Con.				
Millerton city	48	50.0	28	46.4
Walnut township	970	43.0	461	47.5
Seymour city	810	46.4	393	50.1
Warren township	731	41.2	364	44.0
Allerton city	559	48.8	287	49.5
Washington township	265	15.1	110	21.8
Wright township	238	30.7	182	32.4
Webster County	40 235	20.6	16 969	20.9
Badger township	1 287	30.8	490	30.4
Badger city	610	47.5	232	45.7
Burnside township	340	45.0	146	47.9
Clay township	251	24.3	106	28.3
Colfax township	296	17.6	114	18.4
Duncombe city (part)	4	100.0	1	100.0
Cooper township	552	12.9	246	14.6
Dayton township	1 236	44.6	524	46.4
Dayton city	884	44.6	379	46.7
Deer Creek township	437	13.7	148	14.9
Douglas township	1 123	17.0	420	18.3
Elkhorn township	1 987	10.7	321	19.0
Fort Dodge city	25 136	14.3	11 168	14.6
Fulton township	476	38.2	203	35.0
Moorland city	197	49.7	83	43.4
Gowrie township	1 171	45.3	494	44.5
Farnhamville city (part)	-	(X)	-	(X)
Gowrie city (part)	987	48.7	425	47.5
Hardin township	143	42.0	58	44.8
Stratford city (part)	26	46.2	11	45.5
Jackson township	404	41.8	159	40.9
Clare city	190	51.1	79	50.6
Johnson township	474	31.6	174	31.6
Barnum city	195	53.3	70	50.0
Lost Grove township	685	39.7	308	42.2
Gowrie city (part)	51	47.1	43	48.8
Harcourt city	340	46.2	149	47.7
Newark township	327	34.3	155	32.3
Vincent city	158	51.3	71	49.3
Otho township	967	40.0	403	39.2
Coalville CDP (part)	-	(X)	-	(X)
Otho city	571	49.4	245	46.9
Pleasant Valley township	726	17.4	343	14.0
Coalville CDP (part)	591	13.4	293	10.9
Roland township	703	42.7	287	39.0
Callender city	424	50.2	179	46.4
Sumner township	394	50.8	196	47.4
Lehigh city (part)	371	49.3	187	47.1
Washington township	763	39.6	346	37.3
Duncombe city (part)	470	48.5	195	48.2
Webster township	257	40.9	115	39.1
Lehigh city (part)	123	35.8	59	33.9
Yell township	100	36.0	45	42.2
Lehigh city (part)	3	-	1	-
Winnebago County	11 723	25.6	5 065	26.5
Buffalo township	1 211	43.6	571	45.0
Buffalo Center city	963	48.1	467	48.6
Center township	2 518	22.6	1 175	23.0
Lake Mills city	2 140	23.6	1 010	23.8
Eden township	125	36.8	61	41.0
Forest township	4 804	18.0	1 970	18.5
Forest City city (part)	4 013	15.8	1 652	16.2
Leland city	258	48.4	117	47.9
Grant township	212	36.3	83	33.7
King township	779	48.0	358	48.3
Thompson city	596	49.2	278	48.9
Lincoln township	378	42.6	186	39.8
Rake city	227	52.4	119	48.7
Linden township	183	36.1	76	38.2
Logan township	263	27.0	105	27.6
Scarville city (part)	65	47.7	26	42.3
Mount Valley township	627	16.3	227	15.0
Newton township	255	21.6	103	22.3
Norway township	368	23.1	150	23.3
Scarville city (part)	32	37.5	16	43.8
Winneshiek County	21 310	26.3	8 208	27.4
Bloomfield township	551	35.2	221	37.1
Castalia city	175	47.4	81	49.4
Bluffton township	421	43.0	183	45.4
Burr Oak township	518	44.4	197	49.2
Calmar township	1 971	41.0	847	43.2
Calmar city (part)	1 058	45.8	482	47.9
Spillville city	386	50.3	184	50.0
Canoe township	529	47.4	224	49.1
Decorah township	9 911	17.3	3 576	17.2
Decorah city	8 172	16.6	2 968	16.6
Frankville township	486	20.6	183	20.2
Fremont township	252	23.8	106	21.7
Glenwood township	609	16.3	232	15.5
Hesper township	477	43.4	206	40.8
Highland township	296	45.9	146	42.5
Jackson township	331	21.8	124	24.2
Jackson Junction city	60	56.7	24	54.2
Lincoln township	642	34.9	279	35.5
Ridgeway city	293	50.2	137	48.9
Madison township	440	23.0	174	20.1

Table 65. **Percent of Population and Housing Units in Sample: 2000**—Con.

[Data based on a sample (except Tables 65-68). For information on confidentiality protection, coverage, sampling error, and nonsampling error, see Appendix G.
For location of definitions, see "How to Use This Census Report"]

State County County Subdivision Place	Population		Housing units	
	100-percent count	Percent in sample	100-percent count	Percent in sample
Winneshiek County—Con.				
Military township	1 282	40.5	509	41.8
Ossian city	853	45.8	350	47.7
Orleans township	303	19.1	116	19.0
Pleasant township	412	28.4	164	29.9
Springfield township	481	18.5	176	18.8
Sumner township	365	21.4	129	22.5
Washington township	1 033	35.4	416	34.6
Calmar city (part)	-	(X)	-	(X)
Fort Atkinson city	389	50.1	169	46.2
Woodbury County	103 877	17.7	41 394	18.0
Arlington township	1 997	44.1	812	44.3
Moville city	1 583	48.3	648	47.8
Banner township	1 065	36.9	403	39.7
Lawton city (part)	691	48.0	266	49.6
Concord township	1 152	12.3	410	12.4
Floyd township	816	30.8	316	32.6
Bronson city	269	47.6	103	47.6
Lawton city (part)	6	50.0	3	33.3
Grange township	223	27.8	95	25.3
Grant township	201	38.3	92	45.7
Kedron township	839	50.2	392	49.0
Anthon city (part)	541	50.6	259	50.2
Correctionville city (part)	69	50.7	35	48.6
Lakeport township	162	25.9	59	22.0
Liberty township	1 077	29.1	447	30.2
Salix city	370	49.7	160	51.3
Sergeant Bluff city (part)	15	-	6	16.7
Liston township	615	38.0	286	39.9
Danbury city	384	47.7	197	48.2
Little Sioux township	510	38.6	241	38.2
Smithland city	221	48.4	114	49.1
Miller township	267	50.9	117	51.3
Anthon city (part)	108	42.6	51	51.0
Morgan township	192	35.4	76	34.2
Moville township	355	22.5	131	21.4
Oto township	342	37.7	144	40.3
Oto city	145	40.0	67	46.3
Rock township	695	50.6	325	47.7
Correctionville city (part)	236	43.2	113	46.0
Cushing city	246	52.0	118	48.3
Rutland township	689	41.4	283	40.6
Pierson city	371	50.4	166	47.6
Sioux City city (part)	85 013	14.3	33 816	14.3
Sloan township	1 189	44.1	513	43.7
Sloan city	1 032	47.9	449	47.4
Union township	769	46.4	340	47.1
Correctionville city (part)	546	46.3	244	48.4
West Fork township	366	24.3	151	24.5
Willow township	487	31.4	215	34.4
Hornick city	253	49.8	113	51.3
Wolf Creek township	255	38.0	93	38.7
Woodbury township	4 601	21.3	1 637	21.0
Sergeant Bluff city (part)	3 306	24.3	1 170	24.2
Worth County	7 909	30.3	3 534	31.2
Barton township	205	16.1	82	14.6
Bristol township	513	32.7	220	33.2
Joice city	231	48.5	109	48.6
Brookfield township	282	24.1	116	19.0
Danville township	349	21.8	139	27.3
Hanlontown city (part)	108	39.8	44	47.7
Deer Creek township	189	20.6	78	16.7
Fertile township	831	35.9	354	37.6
Fertile city	360	47.8	161	47.8
Hanlontown city (part)	121	47.9	53	52.8
Grove township	2 227	24.9	1 061	24.7
Northwood city	2 050	25.5	982	25.2
Hartland township	239	16.3	106	17.0
Kensett township	506	37.7	238	38.7
Kensett city	280	46.4	143	46.9
Lincoln township	1 722	41.7	759	43.3
Manly city	1 342	46.6	594	48.3
Silver Lake township	210	18.1	107	20.6
Union township	636	28.0	274	32.8
Grafton city	290	44.1	132	47.7
Wright County	14 334	24.1	6 559	24.5
Belmond township	520	21.9	201	21.9
Belmond city (part)	294	24.1	108	25.9
Blaine township	829	42.6	399	44.1
Dows city (part)	570	41.4	277	45.5
Galt city	30	53.3	17	47.1
Boone township	160	17.5	70	17.1
Dayton township	438	19.9	188	21.3
Clarion city (part)	229	21.8	104	25.0
Eagle Grove township	4 025	18.1	1 740	17.2
Eagle Grove city	3 712	17.3	1 607	16.6
Goldfield city (part)	65	49.2	30	46.7
Grant township	1 661	22.9	852	21.9
Clarion city (part)	1 290	24.9	586	24.9
Iowa township	405	33.3	188	37.2
Rowan city	218	42.7	103	47.6
Lake township	404	18.6	162	20.4
Clarion city (part)	216	18.1	86	23.3
Liberty township	767	44.7	351	43.9
Goldfield city (part)	615	48.0	285	48.8
Lincoln township	1 404	22.1	651	23.8
Clarion city (part)	1 233	22.7	579	24.5
Norway township	191	12.6	69	17.4
Pleasant township	2 616	22.2	1 231	23.4
Belmond city (part)	2 266	22.8	1 094	23.9
Troy township	250	16.4	107	18.7
Vernon township	145	56.6	73	47.9
Wall Lake township	156	28.2	105	22.9
Woolstock township	363	34.2	172	34.3
Woolstock city	204	47.5	101	46.5

Table 66. **Percent of Population and Housing Units in Sample: 2000**

[Data based on a sample (except Tables 65-68). For information on confidentiality protection, coverage, sampling error, and nonsampling error, see Appendix G.
For location of definitions, see "How to Use This Census Report"]

State County Place	Population		Housing units	
	100-percent count	Percent in sample	100-percent count	Percent in sample
The State	**2 926 324**	**21.2**	**1 232 511**	**21.6**
COUNTY				
Adair County	8 243	35.1	3 690	36.3
Adams County	4 482	27.0	2 109	28.5
Allamakee County	14 675	26.9	7 142	28.7
Appanoose County	13 721	27.4	6 697	27.5
Audubon County	6 830	28.9	2 995	30.2
Benton County	25 308	26.7	10 377	26.1
Black Hawk County	128 012	16.7	51 759	16.2
Boone County	26 224	21.2	10 968	21.2
Bremer County	23 325	26.1	9 337	27.4
Buchanan County	21 093	25.1	8 697	25.7
Buena Vista County	20 411	27.1	8 145	28.4
Butler County	15 305	44.0	6 578	45.0
Calhoun County	11 115	32.1	5 219	32.4
Carroll County	21 421	26.3	9 019	27.2
Cass County	14 684	25.5	6 590	26.8
Cedar County	18 187	30.9	7 570	30.8
Cerro Gordo County	46 447	18.1	21 488	18.0
Cherokee County	13 035	28.8	5 850	27.9
Chickasaw County	13 095	29.6	5 593	30.4
Clarke County	9 133	20.7	3 934	20.6
Clay County	17 372	20.6	7 828	20.6
Clayton County	18 678	36.9	8 619	37.9
Clinton County	50 149	18.9	21 585	18.7
Crawford County	16 942	26.6	6 958	27.8
Dallas County	40 750	22.4	16 529	22.5
Davis County	8 541	23.1	3 530	24.0
Decatur County	8 689	28.5	3 833	31.5
Delaware County	18 404	24.3	7 682	24.9
Des Moines County	42 351	18.4	18 643	18.4
Dickinson County	16 424	29.8	11 375	32.4
Dubuque County	89 143	19.0	35 505	18.9
Emmet County	11 027	27.1	4 889	27.4
Fayette County	22 008	26.6	9 505	26.9
Floyd County	16 900	23.4	7 317	23.6
Franklin County	10 704	27.6	4 763	27.8
Fremont County	8 010	45.5	3 514	45.2
Greene County	10 366	27.7	4 623	28.2
Grundy County	12 369	37.1	5 304	37.2
Guthrie County	11 353	35.4	5 467	35.9
Hamilton County	16 438	25.5	7 082	25.7
Hancock County	12 100	26.6	5 164	27.9
Hardin County	18 812	27.6	8 318	28.6
Harrison County	15 666	31.0	6 602	32.5
Henry County	20 336	25.9	8 246	26.6
Howard County	9 932	24.3	4 327	24.4
Humboldt County	10 381	28.9	4 645	29.8
Ida County	7 837	34.6	3 506	34.5
Iowa County	15 671	26.6	6 545	27.2
Jackson County	20 296	27.8	8 949	26.6
Jasper County	37 213	23.3	15 659	23.4
Jefferson County	16 181	17.0	7 241	16.8
Johnson County	111 006	16.4	45 831	16.6
Jones County	20 221	22.4	8 126	23.2
Keokuk County	11 400	35.1	5 013	36.3
Kossuth County	17 163	31.6	7 605	32.1
Lee County	38 052	18.6	16 612	18.5
Linn County	191 701	16.2	80 551	15.8
Louisa County	12 183	34.2	5 133	33.7
Lucas County	9 422	24.3	4 239	23.8
Lyon County	11 763	32.4	4 758	33.9
Madison County	14 019	24.9	5 661	24.4
Mahaska County	22 335	23.6	9 551	24.4
Marion County	32 052	19.5	12 755	20.1
Marshall County	39 311	21.1	16 324	21.4
Mills County	14 547	25.7	5 671	26.6
Mitchell County	10 874	25.7	4 594	26.6
Monona County	10 020	32.3	4 660	33.9
Monroe County	8 016	20.3	3 588	19.8
Montgomery County	11 771	25.4	5 399	25.7
Muscatine County	41 722	18.8	16 786	18.6
O'Brien County	15 102	28.4	6 509	29.8
Osceola County	7 003	28.6	3 012	29.8
Page County	16 976	23.8	7 302	24.1
Palo Alto County	10 147	28.9	4 631	29.7
Plymouth County	24 849	25.7	9 880	26.1
Pocahontas County	8 662	34.0	3 988	35.7
Polk County	374 601	13.5	156 447	13.3
Pottawattamie County	87 704	19.7	35 761	19.7
Poweshiek County	18 815	22.9	8 556	23.0
Ringgold County	5 469	39.8	2 789	38.5
Sac County	11 529	35.3	5 460	37.2
Scott County	158 668	16.4	65 649	16.5
Shelby County	13 173	28.3	5 459	29.0
Sioux County	31 589	22.8	11 260	24.0
Story County	79 981	18.7	30 630	19.2
Tama County	18 103	31.0	7 583	32.5
Taylor County	6 958	43.7	3 199	44.8
Union County	12 309	20.8	5 657	21.2

State County Place	Population		Housing units	
	100-percent count	Percent in sample	100-percent count	Percent in sample
COUNTY—Con.				
Van Buren County	7 809	37.5	3 581	38.5
Wapello County	36 051	19.4	15 873	19.9
Warren County	40 671	19.4	15 289	19.7
Washington County	20 670	25.2	8 543	25.7
Wayne County	6 730	39.3	3 357	41.5
Webster County	40 235	20.6	16 969	20.9
Winnebago County	11 723	25.6	5 065	26.5
Winneshiek County	21 310	26.3	8 208	27.4
Woodbury County	103 877	17.7	41 394	18.0
Worth County	7 909	30.3	3 534	31.2
Wright County	14 334	24.1	6 559	24.5
PLACE				
Ackley city	1 809	46.4	817	48.8
Franklin County (part)	51	52.9	24	50.0
Hardin County (part)	1 758	46.2	793	48.8
Ackworth city, Warren County	85	41.2	32	46.9
Adair city	839	48.4	404	49.3
Adair County (part)	782	50.6	395	49.4
Guthrie County (part)	57	17.5	9	44.4
Adel city, Dallas County	3 435	15.8	1 419	16.6
Afton city, Union County	917	48.4	407	48.6
Agency city, Wapello County	622	46.8	286	48.6
Ainsworth city, Washington County	524	50.2	208	49.0
Akron city, Plymouth County	1 489	47.1	707	48.5
Albert City city, Buena Vista County	709	48.4	312	49.7
Albia city, Monroe County	3 706	16.7	1 708	16.3
Albion city, Marshall County	592	49.2	234	48.7
Alburnett city, Linn County	559	42.2	207	44.9
Alden city, Hardin County	904	43.8	372	47.6
Alexander city, Franklin County	165	46.7	88	48.9
Algona city, Kossuth County	5 741	16.7	2 640	16.5
Alleman city, Polk County	439	48.7	142	48.6
Allerton city, Wayne County	559	48.8	287	49.5
Allison city, Butler County	1 006	48.2	454	49.1
Alta city, Buena Vista County	1 865	48.7	791	49.6
Alta Vista city, Chickasaw County	286	41.6	131	48.1
Alton city, Sioux County	1 095	44.9	466	47.2
Altoona city, Polk County	10 345	12.1	3 959	12.1
Alvord city, Lyon County	187	50.8	80	50.0
Ames city, Story County	50 731	14.4	18 757	14.9
Anamosa city, Jones County	5 494	15.6	1 884	16.0
Andover city, Clinton County	87	48.3	40	50.0
Andrew city, Jackson County	460	48.7	169	47.3
Anita city, Cass County	1 049	47.1	492	49.0
Ankeny city, Polk County	27 117	11.9	10 882	11.6
Anthon city, Woodbury County	649	49.3	310	50.3
Aplington city, Butler County	1 054	46.4	470	47.2
Arcadia city, Carroll County	443	51.9	183	50.8
Archer city, O'Brien County	126	50.8	63	46.0
Aredale city, Butler County	89	47.2	42	52.4
Arion city, Crawford County	136	49.3	61	45.9
Arispe city, Union County	89	46.1	44	47.7
Arlington city, Fayette County	490	45.1	230	43.5
Armstrong city, Emmet County	979	46.0	456	47.1
Arnolds Park city, Dickinson County	1 162	48.1	1 147	48.0
Arthur city, Ida County	245	47.8	117	46.2
Asbury city, Dubuque County	2 450	26.2	867	24.8
Ashton city, Osceola County	461	48.8	212	50.5
Aspinwall city, Crawford County	58	39.7	25	52.0
Atalissa city, Muscatine County	283	47.7	120	50.8
Athelstan city, Taylor County	18	55.6	16	50.0
Atkins city, Benton County	977	47.2	369	46.6
Atlantic city, Cass County	7 257	12.8	3 354	13.9
Auburn city, Sac County	296	52.0	142	48.6
Audubon city, Audubon County	2 382	24.8	1 107	25.0
Aurelia city, Cherokee County	1 062	47.5	469	48.2
Aurora city, Buchanan County	194	54.6	88	50.0
Avoca city, Pottawattamie County	1 610	47.4	706	48.7
Ayrshire city, Palo Alto County	202	44.6	98	46.9
Badger city, Webster County	610	47.5	232	45.7
Bagley city, Guthrie County	354	45.8	157	47.8
Baldwin city, Jackson County	127	45.7	57	45.6
Balltown city, Dubuque County	73	42.5	31	41.9
Bancroft city, Kossuth County	808	44.6	372	47.0
Bankston city, Dubuque County	27	44.4	12	41.7
Barnes City city	201	49.8	102	50.0
Mahaska County (part)	201	49.8	102	50.0
Poweshiek County (part)	-	(X)	-	(X)
Barnum city, Webster County	195	53.3	70	50.0
Bassett city, Chickasaw County	74	40.5	34	50.0
Batavia city, Jefferson County	500	47.4	234	48.7
Battle Creek city, Ida County	743	47.2	358	48.3
Baxter city, Jasper County	1 052	46.8	455	48.8
Bayard city, Guthrie County	536	48.5	244	49.2
Beacon city, Mahaska County	518	47.7	217	51.6

Table 66. **Percent of Population and Housing Units in Sample: 2000**—Con.

[Data based on a sample (except Tables 65-68). For information on confidentiality protection, coverage, sampling error, and nonsampling error, see Appendix G.
For location of definitions, see "How to Use This Census Report"]

State County Place	Population		Housing units	
	100-percent count	Percent in sample	100-percent count	Percent in sample
PLACE—Con.				
Beaconsfield city, Ringgold County	11	63.6	13	53.8
Beaman city, Grundy County	210	51.9	88	50.0
Beaver city, Boone County	53	43.4	26	46.2
Bedford city, Taylor County	1 620	48.6	769	49.4
Belle Plaine city, Benton County	2 878	16.2	1 318	16.1
Bellevue city, Jackson County	2 350	23.5	1 012	23.4
Belmond city, Wright County	2 560	22.9	1 202	24.1
Bennett city, Cedar County	395	46.6	163	47.9
Benton city, Ringgold County	40	47.5	20	50.0
Berkley city, Boone County	24	54.2	11	54.5
Bernard city, Dubuque County	97	48.5	48	52.1
Bertram city, Linn County	681	19.8	101	45.5
Bettendorf city, Scott County	31 275	15.1	13 044	15.0
Bevington city	58	41.4	25	48.0
Madison County (part)	55	38.2	24	45.8
Warren County (part)	3	100.0	1	100.0
Birmingham city, Van Buren County	423	47.5	204	48.0
Blairsburg city, Hamilton County	235	50.2	92	51.1
Blairstown city, Benton County	682	47.7	309	47.2
Blakesburg city, Wapello County	374	50.0	177	50.8
Blanchard city, Page County	61	67.2	31	54.8
Blencoe city, Monona County	231	49.8	117	50.4
Blockton city, Taylor County	192	49.0	112	50.0
Bloomfield city, Davis County	2 601	24.0	1 228	25.1
Blue Grass city, Scott County	1 169	48.4	459	48.1
Bode city, Humboldt County	327	47.7	168	49.4
Bonaparte city, Van Buren County	458	47.4	212	48.6
Bondurant city, Polk County	1 846	46.4	682	46.6
Boone city, Boone County	12 803	14.3	5 585	14.2
Bouton city, Dallas County	136	46.3	61	45.9
Boxholm city, Boone County	215	52.1	108	49.1
Boyden city, Sioux County	672	46.4	285	49.1
Braddyville city, Page County	176	43.8	83	45.8
Bradgate city, Humboldt County	101	43.6	54	48.1
Brandon city, Buchanan County	311	46.3	146	49.3
Brayton city, Audubon County	145	55.2	73	52.1
Breda city, Carroll County	477	45.5	222	49.1
Bridgewater city, Adair County	178	43.8	105	50.5
Brighton city, Washington County	687	45.7	302	46.0
Bristow city, Butler County	202	53.5	89	47.2
Britt city, Hancock County	2 052	25.0	930	24.8
Bronson city, Woodbury County	269	47.6	103	47.6
Brooklyn city, Poweshiek County	1 367	46.6	639	48.4
Brunsville city, Plymouth County	146	34.9	66	43.9
Buckeye city, Hardin County	110	40.0	50	48.0
Buck Grove city, Crawford County	49	38.8	21	47.6
Buffalo city, Scott County	1 321	47.2	516	48.8
Buffalo Center city, Winnebago County	963	48.1	467	48.6
Burlington city, Des Moines County	26 839	14.6	11 985	15.0
Burt city, Kossuth County	556	44.4	243	49.8
Bussey city, Marion County	450	50.2	210	49.5
Calamus city, Clinton County	394	51.0	173	48.0
Callender city, Webster County	424	50.2	179	46.4
Calmar city, Winneshiek County	1 058	45.8	482	47.9
Calumet city, O'Brien County	181	49.2	83	45.8
Camanche city, Clinton County	4 215	12.3	1 870	12.2
Cambridge city, Story County	819	49.0	328	47.6
Cantril city, Van Buren County	257	47.9	119	49.6
Carbon city, Adams County	28	28.6	28	42.9
Carlisle city	3 497	16.0	1 379	16.1
Polk County (part)	32	12.5	15	13.3
Warren County (part)	3 465	16.1	1 364	16.1
Carpenter city, Mitchell County	130	43.1	54	50.0
Carroll city, Carroll County	10 106	13.5	4 431	13.7
Carson city, Pottawattamie County	668	48.5	309	46.9
Carter Lake city, Pottawattamie County	3 248	15.6	1 292	15.6
Cascade city	1 958	22.8	820	23.3
Dubuque County (part)	1 612	22.6	678	22.9
Jones County (part)	346	23.4	142	25.4
Casey city	478	48.5	226	46.9
Adair County (part)	10	50.0	6	50.0
Guthrie County (part)	468	48.5	220	46.8
Castalia city, Winneshiek County	175	47.4	81	49.4
Castana city, Monona County	178	54.5	84	48.8
Cedar Falls city, Black Hawk County	36 145	14.1	13 271	13.5
Cedar Rapids city, Linn County	120 758	13.1	52 240	12.9
Center Junction city, Jones County	131	49.6	65	50.8
Center Point city, Linn County	2 007	48.1	789	47.1
Centerville city, Appanoose County	5 924	16.8	2 935	16.6
Central City city, Linn County	1 157	47.5	511	47.0
Centralia city, Dubuque County	101	59.4	40	52.5
Chariton city, Lucas County	4 573	16.5	2 155	15.5
Charles City city, Floyd County	7 812	13.7	3 597	14.1
Charlotte city, Clinton County	421	50.1	174	49.4
PLACE—Con.				
Charter Oak city, Crawford County	530	50.0	275	49.5
Chatsworth city, Sioux County	89	47.2	45	51.1
Chelsea city, Tama County	287	38.0	113	46.9
Cherokee city, Cherokee County	5 369	12.1	2 556	11.9
Chester city, Howard County	151	45.0	82	47.6
Chillicothe city, Wapello County	90	44.4	44	47.7
Churdan city, Greene County	418	48.3	214	49.1
Cincinnati city, Appanoose County	428	46.3	201	46.8
Clare city, Webster County	190	51.1	79	50.6
Clarence city, Cedar County	1 008	46.2	453	47.9
Clarinda city, Page County	5 690	16.4	2 188	16.4
Clarion city, Wright County	2 968	23.2	1 355	24.6
Clarksville city, Butler County	1 441	48.8	611	48.8
Clayton city, Clayton County	55	47.3	64	51.6
Clearfield city	371	47.2	184	50.0
Ringgold County (part)	7	42.9	5	40.0
Taylor County (part)	364	47.3	179	50.3
Clear Lake city, Cerro Gordo County	8 161	18.2	4 156	18.8
Cleghorn city, Cherokee County	250	56.0	115	50.4
Clemons city, Marshall County	148	47.3	68	50.0
Clermont city, Fayette County	716	45.0	333	41.1
Clinton city, Clinton County	27 772	15.0	12 412	15.2
Clio city, Wayne County	91	53.8	46	47.8
Clive city	12 855	11.6	4 902	11.5
Dallas County (part)	2 369	11.9	815	12.5
Polk County (part)	10 486	11.6	4 087	11.3
Clutier city, Tama County	229	49.8	124	50.0
Coalville CDP, Webster County	591	13.4	293	10.9
Coburg city, Montgomery County	31	58.1	14	42.9
Coggon city, Linn County	745	40.0	285	42.5
Coin city, Page County	252	46.0	118	51.7
Colesburg city, Delaware County	412	48.5	198	49.0
Colfax city, Jasper County	2 223	23.3	908	24.3
College Springs city, Page County	246	46.3	95	46.3
Collins city, Story County	499	50.5	222	49.1
Colo city, Story County	868	47.7	354	47.5
Columbus City city, Louisa County	376	48.1	138	47.1
Columbus Junction city, Louisa County	1 900	44.2	748	47.9
Colwell city, Floyd County	76	59.2	33	54.5
Conesville city, Muscatine County	424	52.6	144	47.2
Conrad city, Grundy County	1 055	46.7	483	48.9
Conway city, Taylor County	63	38.1	33	48.5
Coon Rapids city	1 305	46.7	571	48.3
Carroll County (part)	1 305	46.7	571	48.3
Guthrie County (part)	-	(X)	-	(X)
Coppock city	57	63.2	27	51.9
Henry County (part)	40	67.5	17	47.1
Jefferson County (part)	2	50.0	3	66.7
Washington County (part)	15	53.3	7	57.1
Coralville city, Johnson County	15 123	13.3	6 754	13.4
Corning city, Adams County	1 783	22.9	880	23.8
Correctionville city, Woodbury County	851	45.8	392	47.7
Corwith city, Hancock County	350	43.7	163	43.6
Corydon city, Wayne County	1 591	49.3	802	49.9
Cotter city, Louisa County	48	54.2	19	47.4
Coulter city, Franklin County	262	54.6	118	47.5
Council Bluffs city, Pottawattamie County	58 268	15.2	24 340	15.2
Craig city, Plymouth County	102	46.1	46	45.7
Crawfordsville city, Washington County	295	48.5	122	50.0
Crescent city, Pottawattamie County	537	49.3	195	49.7
Cresco city, Howard County	3 905	17.1	1 791	16.0
Creston city, Union County	7 597	15.9	3 598	15.8
Cromwell city, Union County	120	50.8	50	48.0
Crystal Lake city, Hancock County	285	49.8	141	47.5
Cumberland city, Cass County	281	47.7	144	50.7
Cumming city, Warren County	162	42.6	69	40.6
Curlew city, Palo Alto County	62	45.2	36	47.2
Cushing city, Woodbury County	246	52.0	118	48.3
Cylinder city, Palo Alto County	110	42.7	49	42.9
Dakota City city, Humboldt County	911	44.1	379	47.5
Dallas Center city, Dallas County	1 595	50.7	616	49.7
Dana city, Greene County	84	41.7	32	40.6
Danbury city, Woodbury County	384	47.7	197	48.2
Danville city, Des Moines County	914	45.8	379	47.5
Davenport city, Scott County	98 359	13.8	41 350	14.2
Davis City city, Decatur County	275	49.1	125	50.4
Dawson city, Dallas County	155	56.8	67	52.2
Dayton city, Webster County	884	44.6	379	46.7
Decatur City city, Decatur County	199	46.2	103	49.5
Decorah city, Winneshiek County	8 172	16.6	2 968	16.6
Dedham city, Carroll County	280	49.3	117	49.6
Deep River city, Poweshiek County	288	50.0	135	49.6
Defiance city, Shelby County	346	48.3	131	48.9
Delaware city, Delaware County	188	47.9	78	50.0
Delhi city, Delaware County	458	46.7	218	50.0

Table 66. **Percent of Population and Housing Units in Sample: 2000**—Con.

[Data based on a sample (except Tables 65-68). For information on confidentiality protection, coverage, sampling error, and nonsampling error, see Appendix G.
For location of definitions, see "How to Use This Census Report"]

State County Place	Population		Housing units	
	100-percent count	Percent in sample	100-percent count	Percent in sample
PLACE—Con.				
Delmar city, Clinton County	514	43.4	210	42.9
Deloit city, Crawford County	288	44.8	123	46.3
Delphos city, Ringgold County	25	48.0	14	42.9
Delta city, Keokuk County	410	50.7	191	48.2
Denison city, Crawford County	7 339	11.6	2 837	11.9
Denver city, Bremer County	1 627	47.6	672	48.4
Derby city, Lucas County	131	48.9	63	52.4
Des Moines city, Polk County	198 682	13.5	85 067	13.5
De Soto city, Dallas County	1 009	49.9	401	47.6
De Witt city, Clinton County	5 049	12.5	2 158	12.2
Dexter city, Dallas County	689	46.0	270	47.8
Diagonal city, Ringgold County	312	51.0	154	48.1
Dickens city, Clay County	202	52.0	83	48.2
Dike city, Grundy County	944	49.4	393	48.9
Dixon city, Scott County	276	49.6	108	48.1
Dolliver city, Emmet County	77	59.7	46	52.2
Donahue city, Scott County	293	50.2	105	51.4
Donnellson city, Lee County	963	44.9	415	48.2
Doon city, Lyon County	533	48.4	217	49.3
Douds CDP, Van Buren County	165	18.2	90	22.2
Dougherty city, Cerro Gordo County	80	43.8	52	51.9
Dow City city, Crawford County	503	39.6	248	46.0
Dows city	675	40.7	320	45.0
Franklin County (part)	105	37.1	43	41.9
Wright County (part)	570	41.4	277	45.5
Drakesville city, Davis County	185	42.2	88	46.6
Dubuque city, Dubuque County	57 686	15.5	23 819	15.7
Dumont city, Butler County	676	45.7	316	48.1
Duncombe city, Webster County	474	48.9	196	48.5
Dundee city, Delaware County	179	48.6	88	50.0
Dunkerton city, Black Hawk County	749	29.5	292	28.8
Dunlap city, Harrison County	1 139	44.7	524	48.5
Durango city, Dubuque County	24	45.8	12	50.0
Durant city	1 677	47.8	702	47.3
Cedar County (part)	1 601	47.7	665	47.2
Muscatine County (part)	-	(X)	-	(X)
Scott County (part)	76	50.0	37	48.6
Dyersville city	4 035	15.8	1 669	16.0
Delaware County (part)	111	13.5	35	17.1
Dubuque County (part)	3 924	15.9	1 634	16.0
Dysart city, Tama County	1 303	47.6	571	49.2
Eagle Grove city, Wright County	3 712	17.3	1 607	16.6
Earlham city, Madison County	1 298	46.8	520	49.4
Earling city, Shelby County	471	41.4	186	50.0
Earlville city, Delaware County	900	49.1	355	49.0
Early city, Sac County	605	47.8	293	48.8
East Peru city, Madison County	153	45.8	58	48.3
Eddyville city	1 064	46.8	453	49.4
Mahaska County (part)	218	48.6	89	50.6
Monroe County (part)	3	100.0	1	100.0
Wapello County (part)	843	46.1	363	49.0
Edgewood city	923	43.1	411	48.9
Clayton County (part)	316	42.7	155	48.4
Delaware County (part)	607	43.3	256	49.2
Elberon city, Tama County	245	52.7	94	50.0
Eldon city, Wapello County	998	50.8	470	49.4
Eldora city, Hardin County	3 035	17.1	1 314	18.3
Eldridge city, Scott County	4 159	12.7	1 540	12.3
Elgin city, Fayette County	676	43.5	349	43.0
Elkader city, Clayton County	1 465	46.6	693	48.6
Elkhart city, Polk County	362	39.0	163	44.2
Elk Horn city, Shelby County	649	47.0	261	50.2
Elkport city, Clayton County	88	42.0	34	50.0
Elk Run Heights city, Black Hawk County	1 052	47.2	397	46.3
Elliott city, Montgomery County	402	46.8	179	49.2
Ellston city, Ringgold County	57	66.7	24	54.2
Ellsworth city, Hamilton County	531	46.1	219	49.3
Elma city, Howard County	598	47.5	264	48.5
Ely city, Linn County	1 149	43.0	434	42.9
Emerson city, Mills County	480	49.4	208	48.1
Emmetsburg city, Palo Alto County	3 958	14.9	1 831	14.8
Epworth city, Dubuque County	1 428	47.1	500	48.0
Essex city, Page County	884	46.3	393	49.6
Estherville city, Emmet County	6 656	17.6	2 924	17.0
Evansdale city, Black Hawk County	4 526	15.9	1 871	15.2
Everly city, Clay County	647	50.1	296	46.6
Exira city, Audubon County	810	45.9	394	49.0
Exline city, Appanoose County	191	46.6	81	46.9
Fairbank city	1 041	48.7	436	50.5
Buchanan County (part)	830	48.0	357	50.4
Fayette County (part)	211	51.7	79	50.6

State County Place	Population		Housing units	
	100-percent count	Percent in sample	100-percent count	Percent in sample
PLACE—Con.				
Fairfax city, Linn County	889	43.1	336	42.9
Fairfield city, Jefferson County	9 509	12.0	4 463	11.6
Farley city, Dubuque County	1 334	48.0	513	47.0
Farmersburg city, Clayton County	300	52.3	130	48.5
Farmington city, Van Buren County	756	49.3	356	48.6
Farnhamville city	430	50.7	213	49.3
Calhoun County (part)	430	50.7	213	49.3
Webster County (part)	-	(X)	-	(X)
Farragut city, Fremont County	509	51.5	234	50.0
Fayette city, Fayette County	1 300	37.6	446	46.4
Fenton city, Kossuth County	317	49.2	170	48.8
Ferguson city, Marshall County	126	48.4	56	50.0
Fertile city, Worth County	360	47.8	161	47.8
Floris city, Davis County	153	44.4	68	47.1
Floyd city, Floyd County	361	47.9	147	48.3
Fonda city, Pocahontas County	648	48.0	339	48.7
Fontanelle city, Adair County	692	47.5	328	49.7
Forest City city	4 362	15.7	1 809	16.0
Hancock County (part)	349	15.2	157	14.6
Winnebago County (part)	4 013	15.8	1 652	16.2
Fort Atkinson city, Winneshiek County	389	50.1	169	46.2
Fort Dodge city, Webster County	25 136	14.3	11 168	14.6
Fort Madison city, Lee County	10 715	14.3	5 106	14.4
Fostoria city, Clay County	230	53.0	97	47.4
Franklin city, Lee County	136	44.1	58	46.6
Fraser city, Boone County	137	51.1	55	49.1
Fredericksburg city, Chickasaw County	984	44.9	444	47.7
Frederika city, Bremer County	199	50.3	122	47.5
Fredonia city, Louisa County	251	51.8	92	46.7
Fremont city, Mahaska County	704	50.6	300	50.0
Fruitland city, Muscatine County	703	47.2	249	48.6
Galt city, Wright County	30	53.3	17	47.1
Galva city, Ida County	368	48.6	185	47.6
Garber city, Clayton County	103	53.4	57	47.4
Garden Grove city, Decatur County	250	43.6	113	46.9
Garnavillo city, Clayton County	754	42.3	357	45.9
Garner city, Hancock County	2 922	15.3	1 252	16.5
Garrison city, Benton County	413	42.4	177	43.5
Garwin city, Tama County	565	49.7	248	50.0
Geneva city, Franklin County	171	42.7	77	49.4
George city, Lyon County	1 051	47.9	532	49.8
Gibson city, Keokuk County	92	50.0	41	46.3
Gilbert city, Story County	987	49.7	347	50.4
Gilbertville city, Black Hawk County	767	47.3	305	45.9
Gillett Grove city, Clay County	55	43.6	30	46.7
Gilman city, Marshall County	600	51.0	259	49.4
Gilmore City city	556	50.4	272	47.8
Humboldt County (part)	298	52.7	156	50.6
Pocahontas County (part)	258	47.7	116	44.0
Gladbrook city, Tama County	1 015	47.3	437	49.0
Glenwood city, Mills County	5 358	12.8	1 946	11.8
Glidden city, Carroll County	1 253	42.9	517	49.3
Goldfield city, Wright County	680	48.1	315	48.6
Goodell city, Hancock County	174	48.3	86	48.8
Goose Lake city, Clinton County	232	47.0	86	47.7
Gowrie city, Webster County	1 038	48.7	468	47.6
Graettinger city, Palo Alto County	900	43.7	430	45.6
Graf city, Dubuque County	73	61.6	23	56.5
Grafton city, Worth County	290	44.1	132	47.7
Grand Junction city, Greene County	964	47.4	407	49.6
Grand Mound city, Clinton County	676	47.3	260	46.5
Grand River city, Decatur County	225	44.9	123	49.6
Grandview city, Louisa County	600	51.2	216	50.9
Granger city, Dallas County	583	43.7	265	45.7
Grant city, Montgomery County	102	50.0	60	51.7
Granville city, Sioux County	325	49.8	161	47.8
Gravity city, Taylor County	218	50.5	103	49.5
Gray city, Audubon County	82	51.2	43	48.8
Greeley city, Delaware County	276	53.3	118	52.5
Greene city, Butler County	1 099	49.0	562	49.8
Greenfield city, Adair County	2 129	24.2	999	24.9
Greenville city, Clay County	93	53.8	37	51.4
Grimes city	5 098	11.5	1 958	11.2
Dallas County (part)	1	-	1	-
Polk County (part)	5 097	11.5	1 957	11.2
Grinnell city, Poweshiek County	9 105	14.4	3 725	14.2
Griswold city, Cass County	1 039	46.1	491	50.1
Grundy Center city, Grundy County	2 596	23.4	1 176	24.1
Gruver city, Emmet County	106	51.9	44	43.2
Guernsey city, Poweshiek County	70	38.6	34	47.1
Guthrie Center city, Guthrie County	1 668	47.1	830	48.8
Guttenberg city, Clayton County	1 987	26.4	935	27.1
Halbur city, Carroll County	202	51.5	87	47.1
Hamburg city, Fremont County	1 240	48.0	604	48.2
Hamilton city, Marion County	144	47.2	55	50.9

Table 66. **Percent of Population and Housing Units in Sample: 2000**—Con.

[Data based on a sample (except Tables 65-68). For information on confidentiality protection, coverage, sampling error, and nonsampling error, see Appendix G.
For location of definitions, see "How to Use This Census Report"]

State County Place	Population		Housing units	
	100-percent count	Percent in sample	100-percent count	Percent in sample
PLACE—Con.				
Hampton city, Franklin County	4 218	15.4	1 928	15.6
Hancock city, Pottawattamie County	207	52.7	97	52.6
Hanlontown city, Worth County	229	44.1	97	50.5
Hansell city, Franklin County	96	56.3	46	54.3
Harcourt city, Webster County	340	46.2	149	47.7
Hardy city, Humboldt County	57	50.9	30	50.0
Harlan city, Shelby County	5 282	17.5	2 306	17.0
Harper city, Keokuk County	134	55.2	61	50.8
Harpers Ferry city, Allamakee County	330	49.7	560	48.9
Harris city, Osceola County	200	48.5	91	48.4
Hartford city, Warren County	759	44.5	282	44.3
Hartley city, O'Brien County	1 733	45.3	803	47.3
Hartwick city, Poweshiek County	83	47.0	40	50.0
Harvey city, Marion County	277	52.3	120	48.3
Hastings city, Mills County	214	52.3	91	49.5
Havelock city, Pocahontas County	177	48.6	95	49.5
Haverhill city, Marshall County	170	49.4	66	50.0
Hawarden city, Sioux County	2 478	23.6	1 098	22.9
Hawkeye city, Fayette County	489	49.3	234	48.3
Hayesville city, Keokuk County	64	51.6	32	50.0
Hazleton city, Buchanan County	950	47.2	409	47.4
Hedrick city, Keokuk County	837	52.1	371	49.3
Henderson city, Mills County	171	45.0	81	45.7
Hepburn city, Page County	39	38.5	18	55.6
Hiawatha city, Linn County	6 480	11.7	2 979	11.6
Hills city, Johnson County	679	40.6	257	41.6
Hillsboro city, Henry County	205	53.7	92	48.9
Hinton city, Plymouth County	808	49.3	319	48.6
Holland city, Grundy County	250	56.8	109	49.5
Holstein city, Ida County	1 470	48.6	674	48.7
Holy Cross city, Dubuque County	339	44.2	139	46.0
Hopkinton city, Delaware County	681	48.0	292	49.0
Hornick city, Woodbury County	253	49.8	113	51.3
Hospers city, Sioux County	672	51.3	280	50.0
Houghton city, Lee County	130	44.6	61	44.3
Hubbard city, Hardin County	885	48.0	409	47.9
Hudson city, Black Hawk County	2 117	23.4	815	23.3
Hull city, Sioux County	1 960	47.0	709	47.5
Humboldt city, Humboldt County	4 452	16.9	2 090	17.1
Humeston city, Wayne County	543	51.0	299	49.2
Huxley city, Story County	2 316	24.1	964	24.0
Ida Grove city, Ida County	2 350	23.9	1 127	23.4
Imogene city, Fremont County	66	37.9	38	42.1
Independence city, Buchanan County	6 014	15.5	2 610	15.9
Indianola city, Warren County	12 998	14.3	4 981	14.9
Inwood city, Lyon County	875	46.7	365	49.0
Ionia city, Chickasaw County	277	45.1	135	48.9
Iowa City city, Johnson County	62 220	13.6	26 083	13.8
Iowa Falls city, Hardin County	5 193	15.3	2 412	15.5
Ireton city, Sioux County	585	44.1	249	46.6
Irwin city, Shelby County	372	47.0	180	49.4
Jackson Junction city, Winneshiek County	60	56.7	24	54.2
Jamaica city, Guthrie County	237	49.8	114	48.2
Janesville city	829	47.2	359	47.1
Black Hawk County (part)	108	45.4	44	40.9
Bremer County (part)	721	47.4	315	47.9
Jefferson city, Greene County	4 626	16.0	2 094	16.1
Jesup city	2 212	23.5	911	23.9
Black Hawk County (part)	-	(X)	1	-
Buchanan County (part)	2 212	23.5	910	24.0
Jewell Junction city, Hamilton County	1 239	49.2	499	50.3
Johnston city, Polk County	8 649	9.8	3 406	9.5
Joice city, Worth County	231	48.5	109	48.6
Jolley city, Calhoun County	54	50.0	39	48.7
Kalona city, Washington County	2 293	23.2	986	25.1
Kamrar city, Hamilton County	229	48.9	100	50.0
Kanawha city, Hancock County	739	46.0	338	49.7
Kellerton city, Ringgold County	372	48.9	169	47.9
Kelley city, Story County	300	50.0	113	49.6
Kellogg city, Jasper County	606	48.0	282	47.5
Kensett city, Worth County	280	46.4	143	46.9
Kent city, Union County	52	38.5	27	48.1
Keokuk city, Lee County	11 427	15.8	5 327	14.7
Keomah Village city, Mahaska County	97	45.4	52	46.2
Keosauqua city, Van Buren County	1 066	45.6	505	48.9
Keota city, Keokuk County	1 025	49.9	466	49.6
Keswick city, Keokuk County	295	49.5	121	50.4
Keystone city, Benton County	687	47.7	281	48.8
Kimballton city, Audubon County	342	46.2	161	46.6
Kingsley city, Plymouth County	1 245	44.7	569	48.2
Kinross city, Keokuk County	80	40.0	39	48.7
Kirkman city, Shelby County	76	48.7	36	47.2
Kirkville city, Wapello County	214	48.6	79	48.1
Kiron city, Crawford County	273	47.6	136	47.8
Klemme city, Hancock County	593	48.4	268	49.3
Knierim city, Calhoun County	70	41.4	35	45.7

State County Place	Population		Housing units	
	100-percent count	Percent in sample	100-percent count	Percent in sample
PLACE—Con.				
Knoxville city, Marion County	7 731	13.3	3 418	13.6
Lacona city, Warren County	360	43.1	159	43.4
Ladora city, Iowa County	287	52.6	129	50.4
Lake City city, Calhoun County	1 787	24.5	874	23.7
Lake Mills city, Winnebago County	2 140	23.6	1 010	23.8
Lake Park city, Dickinson County	1 023	47.3	519	48.6
Lakeside city, Buena Vista County	484	52.9	211	48.8
Lake View city, Sac County	1 278	45.1	818	48.4
Lakota city, Kossuth County	255	47.5	141	48.9
Lambs Grove city, Jasper County	225	52.0	80	48.8
Lamoni city, Decatur County	2 444	20.0	904	24.6
Lamont city, Buchanan County	503	50.9	227	49.8
La Motte city, Jackson County	272	48.2	105	51.4
Lanesboro city, Carroll County	152	42.1	77	49.4
Lansing city, Allamakee County	1 012	45.2	573	46.6
La Porte City city, Black Hawk County	2 275	24.2	980	22.9
Larchwood city, Lyon County	788	50.9	344	49.4
Larrabee city, Cherokee County	149	43.6	79	50.6
Latimer city, Franklin County	535	42.1	225	45.3
Laurel city, Marshall County	266	48.1	122	49.2
Laurens city, Pocahontas County	1 476	43.6	711	46.7
Lawler city, Chickasaw County	461	50.5	217	48.8
Lawton city, Woodbury County	697	48.1	269	49.4
Leando CDP, Van Buren County	135	11.1	54	14.8
Le Claire city, Scott County	2 847	22.7	1 175	23.6
Ledyard city, Kossuth County	147	45.6	85	47.1
Le Grand city	883	48.5	353	48.2
Marshall County (part)	883	48.5	353	48.2
Tama County (part)	-	(X)	-	(X)
Lehigh city, Webster County	497	45.7	247	43.7
Leighton city, Mahaska County	153	43.1	59	47.5
Leland city, Winnebago County	258	48.4	117	47.9
Le Mars city, Plymouth County	9 237	13.2	3 818	13.3
Lenox city	1 401	47.8	623	49.4
Adams County (part)	-	(X)	-	(X)
Taylor County (part)	1 401	47.8	623	49.4
Leon city, Decatur County	1 983	22.9	966	24.4
Le Roy city, Decatur County	13	61.5	15	46.7
Lester city, Lyon County	251	49.0	110	50.0
Letts city, Louisa County	392	50.3	151	50.3
Lewis city, Cass County	438	47.5	196	48.0
Libertyville city, Jefferson County	325	50.5	143	49.7
Lidderdale city, Carroll County	186	48.9	87	48.3
Lime Springs city, Howard County	496	49.8	243	48.6
Lincoln city, Tama County	182	47.3	90	46.7
Linden city, Dallas County	226	49.1	101	47.5
Lineville city, Wayne County	273	49.8	150	49.3
Linn Grove city, Buena Vista County	211	50.7	99	51.5
Lisbon city, Linn County	1 898	48.6	752	47.1
Liscomb city, Marshall County	272	50.0	125	49.6
Littleport city, Clayton County	26	38.5	14	50.0
Little Rock city, Lyon County	489	49.9	232	50.0
Little Sioux city, Harrison County	217	56.2	111	49.5
Livermore city, Humboldt County	431	49.7	204	49.0
Lockridge city, Jefferson County	275	47.6	109	47.7
Logan city, Harrison County	1 545	48.3	660	48.9
Lohrville city, Calhoun County	431	49.7	215	49.8
Lone Rock city, Kossuth County	157	43.3	83	45.8
Lone Tree city, Johnson County	1 151	47.2	489	48.7
Long Grove city, Scott County	597	46.9	208	47.1
Lorimor city, Union County	427	47.3	188	48.4
Lost Nation city, Clinton County	497	47.3	225	49.3
Lovilia city, Monroe County	583	47.7	247	49.8
Lowden city, Cedar County	794	44.6	359	47.6
Low Moor city, Clinton County	240	42.5	100	47.0
Luana city, Clayton County	249	49.0	116	48.3
Lucas city, Lucas County	243	47.7	101	48.5
Luther city, Boone County	158	52.5	59	50.8
Lu Verne city	299	50.5	163	50.9
Humboldt County (part)	45	37.8	28	46.4
Kossuth County (part)	254	52.8	135	51.9
Luxemburg city, Dubuque County	246	48.4	94	48.9
Luzerne city, Benton County	105	41.9	39	48.7
Lynnville city, Jasper County	366	53.8	160	50.6
Lytton city	305	48.9	152	50.0
Calhoun County (part)	37	56.8	19	47.4
Sac County (part)	268	47.8	133	50.4
McCallsburg city, Story County	318	47.2	137	47.4
McCausland city, Scott County	299	41.5	120	45.0
McClelland city, Pottawattamie County	129	37.2	51	45.1
Macedonia city, Pottawattamie County	325	51.4	137	50.4
McGregor city, Clayton County	871	46.4	487	47.6
McIntire city, Mitchell County	173	47.4	73	49.3
Macksburg city, Madison County	142	53.5	66	48.5

Table 66. **Percent of Population and Housing Units in Sample: 2000**—Con.

[Data based on a sample (except Tables 65-68). For information on confidentiality protection, coverage, sampling error, and nonsampling error, see Appendix G.
For location of definitions, see "How to Use This Census Report"]

State County Place	Population		Housing units	
	100-percent count	Percent in sample	100-percent count	Percent in sample
PLACE—Con.				
Madrid city, Boone County	2 264	22.3	975	22.2
Magnolia city, Harrison County	200	39.5	96	44.8
Malcom city, Poweshiek County	352	48.0	154	49.4
Mallard city, Palo Alto County	298	50.0	143	46.9
Maloy city, Ringgold County	28	42.9	11	45.5
Malvern city, Mills County	1 256	46.5	503	49.7
Manchester city, Delaware County	5 257	13.0	2 315	12.5
Manilla city, Crawford County	839	49.8	369	47.4
Manly city, Worth County	1 342	46.6	594	48.3
Manning city, Carroll County	1 490	49.2	702	50.4
Manson city, Calhoun County	1 893	47.8	863	48.0
Mapleton city, Monona County	1 416	43.9	648	50.0
Maquoketa city, Jackson County	6 112	16.7	2 797	16.1
Marathon city, Buena Vista County	302	46.4	162	47.5
Marble Rock city, Floyd County	326	48.8	157	49.7
Marcus city, Cherokee County	1 139	44.3	533	48.4
Marengo city, Iowa County	2 535	24.1	1 135	24.2
Marion city, Linn County	26 294	13.3	10 968	13.2
Marne city, Cass County	149	44.3	68	50.0
Marquette city, Clayton County	421	43.2	222	45.9
Marshalltown city, Marshall County	26 009	14.9	10 857	15.3
Martelle city, Jones County	280	52.1	115	47.8
Martensdale city, Warren County	467	47.1	181	46.4
Martinsburg city, Keokuk County	126	44.4	60	50.0
Marysville city, Marion County	54	57.4	23	52.2
Mason City city, Cerro Gordo County	29 172	12.2	13 029	12.0
Masonville city, Delaware County	104	52.9	55	49.1
Massena city, Cass County	414	48.8	193	48.2
Matlock city, Sioux County	83	49.4	35	45.7
Maurice city, Sioux County	254	48.8	103	45.6
Maxwell city, Story County	807	48.8	333	49.2
Maynard city, Fayette County	500	47.0	238	45.0
Maysville city, Scott County	163	46.6	63	46.0
Mechanicsville city, Cedar County	1 173	44.2	479	45.9
Mediapolis city, Des Moines County	1 644	48.9	684	49.0
Melbourne city, Marshall County	794	51.4	332	50.6
Melcher-Dallas city, Marion County	1 298	49.6	565	49.4
Melrose city, Monroe County	130	37.7	67	44.8
Melvin city, Osceola County	243	50.6	134	50.7
Menlo city, Guthrie County	365	47.1	161	48.4
Meriden city, Cherokee County	184	48.9	90	48.9
Merrill city, Plymouth County	754	51.2	294	48.0
Meservey city, Cerro Gordo County	252	49.6	137	49.6
Middletown city, Des Moines County	535	42.8	223	45.3
Miles city, Jackson County	462	47.6	184	48.4
Milford city, Dickinson County	2 474	25.8	1 128	26.3
Millersburg city, Iowa County	184	49.5	82	50.0
Millerton city, Wayne County	48	50.0	28	46.4
Millville city, Clayton County	23	56.5	11	54.5
Milo city, Warren County	839	50.3	328	48.8
Milton city, Van Buren County	550	45.3	243	48.6
Minburn city, Dallas County	391	51.2	165	47.3
Minden city, Pottawattamie County	564	46.1	236	46.2
Mingo city, Jasper County	269	48.3	113	50.4
Missouri Valley city, Harrison County	2 992	16.1	1 300	16.5
Mitchell city, Mitchell County	155	55.5	73	53.4
Mitchellville city	1 715	45.2	675	45.5
Jasper County (part)	7	-	5	20.0
Polk County (part)	1 708	45.4	670	45.7
Modale city, Harrison County	303	47.2	155	49.0
Mondamin city, Harrison County	423	42.3	191	47.1
Monmouth city, Jackson County	180	43.3	77	45.5
Monona city, Clayton County	1 550	47.2	706	48.9
Monroe city, Jasper County	1 808	49.3	802	48.4
Montezuma city, Poweshiek County	1 440	48.4	641	49.0
Monticello city, Jones County	3 607	15.0	1 637	15.5
Montour city, Tama County	285	43.2	124	46.0
Montrose city, Lee County	957	46.2	399	48.6
Moorhead city, Monona County	232	51.3	121	47.9
Moorland city, Webster County	197	49.7	83	43.4
Moravia city, Appanoose County	713	48.1	332	48.8
Morley city, Jones County	88	51.1	47	51.1
Morning Sun city, Louisa County	872	45.4	366	47.5
Morrison city, Grundy County	97	51.5	47	48.9
Moulton city, Appanoose County	658	45.6	332	46.1
Mount Auburn city, Benton County	160	53.8	64	51.6
Mount Ayr city, Ringgold County	1 822	47.6	856	48.7
Mount Pleasant city, Henry County	8 751	14.4	3 355	14.2
Mount Sterling city, Van Buren County	40	65.0	22	54.5
Mount Union city, Henry County	132	50.0	57	47.4
Mount Vernon city, Linn County	3 390	22.8	1 192	25.1
Moville city, Woodbury County	1 583	48.3	648	47.8
Murray city, Clarke County	766	47.4	338	47.0
Muscatine city, Muscatine County	22 697	15.5	9 375	15.6
Mystic city, Appanoose County	588	51.2	273	47.3
Nashua city, Chickasaw County	1 618	48.1	739	49.5
Nemaha city, Sac County	102	44.1	44	45.5
Neola city, Pottawattamie County	845	50.5	357	49.3

State County Place	Population		Housing units	
	100-percent count	Percent in sample	100-percent count	Percent in sample
PLACE—Con.				
Nevada city, Story County	6 658	16.0	2 882	16.3
New Albin city, Allamakee County	527	47.6	247	49.0
Newell city, Buena Vista County	887	48.6	381	48.8
Newhall city, Benton County	886	44.6	368	46.7
New Hampton city, Chickasaw County	3 692	16.9	1 658	16.2
New Hartford city, Butler County	659	47.0	275	49.1
New Liberty city, Scott County	121	49.6	46	47.8
New London city, Henry County	1 937	48.0	846	49.2
New Market city, Taylor County	456	52.9	224	51.3
New Providence city, Hardin County	227	48.5	107	49.5
New Sharon city, Mahaska County	1 301	45.9	575	49.0
Newton city, Jasper County	15 579	13.6	7 162	13.7
New Vienna city, Dubuque County	400	46.0	176	49.4
New Virginia city, Warren County	469	45.2	197	48.2
Nichols city, Muscatine County	374	43.9	142	47.9
Nodaway city, Adams County	132	47.7	70	51.4
Nora Springs city	1 532	47.7	629	49.4
Cerro Gordo County (part)	-	(X)	-	(X)
Floyd County (part)	1 532	47.7	629	49.4
Northboro city, Page County	60	56.7	32	53.1
North Buena Vista city, Clayton County	124	42.7	146	49.3
North English city	991	47.4	449	48.8
Iowa County (part)	980	47.2	442	48.6
Keokuk County (part)	11	63.6	7	57.1
North Liberty city, Johnson County	5 367	11.5	2 377	11.5
North Washington city, Chickasaw County	118	48.3	49	51.0
Northwood city, Worth County	2 050	25.5	982	25.2
Norwalk city, Warren County	6 884	16.0	2 382	16.6
Norway city, Benton County	601	48.1	247	48.2
Numa city, Appanoose County	109	45.0	66	45.5
Oakland city, Pottawattamie County	1 487	49.3	635	49.6
Oakland Acres city, Jasper County	166	41.0	64	43.8
Oakville city, Louisa County	439	47.2	193	44.6
Ocheyedan city, Osceola County	536	49.6	254	49.6
Odebolt city, Sac County	1 153	45.4	518	48.6
Oelwein city, Fayette County	6 692	15.7	3 040	16.0
Ogden city, Boone County	2 023	45.7	879	48.5
Okoboji city, Dickinson County	820	44.1	944	48.4
Olds city, Henry County	249	49.8	113	50.4
Olin city, Jones County	716	46.2	323	47.1
Ollie city, Keokuk County	224	49.1	112	49.1
Onawa city, Monona County	3 091	14.6	1 452	16.5
Onslow city, Jones County	223	55.6	107	49.5
Orange City city, Sioux County	5 582	16.0	1 805	16.2
Orchard city, Mitchell County	88	39.8	35	40.0
Orient city, Adair County	402	51.2	179	49.7
Orleans city, Dickinson County	583	46.7	509	48.1
Osage city, Mitchell County	3 451	16.8	1 624	15.8
Osceola city, Clarke County	4 659	12.5	2 118	12.2
Oskaloosa city, Mahaska County	10 938	16.4	4 945	17.0
Ossian city, Winneshiek County	853	45.8	350	47.7
Osterdock city, Clayton County	50	52.0	21	57.1
Otho city, Webster County	571	49.4	245	46.9
Oto city, Woodbury County	145	40.0	67	46.3
Ottosen city, Humboldt County	61	41.0	31	48.4
Ottumwa city, Wapello County	24 998	16.0	11 038	16.4
Owasa city, Hardin County	38	47.4	19	52.6
Oxford city, Johnson County	705	43.0	286	43.7
Oxford Junction city, Jones County	573	48.2	264	47.7
Oyens city, Plymouth County	132	50.0	48	47.9
Pacific Junction city, Mills County	507	48.9	210	49.0
Packwood city, Jefferson County	223	47.5	108	50.9
Palmer city, Pocahontas County	214	50.5	104	49.0
Palo city, Linn County	614	41.9	251	41.8
Panama city, Shelby County	212	47.6	105	49.5
Panora city, Guthrie County	1 175	44.8	504	48.6
Panorama Park city, Scott County	111	49.5	49	49.0
Parkersburg city, Butler County	1 889	47.4	850	48.9
Park View CDP, Scott County	2 169	12.2	800	12.8
Parnell city, Iowa County	220	43.2	103	49.5
Paton city, Greene County	265	51.7	126	50.0
Patterson city, Madison County	126	54.8	67	47.8
Paullina city, O'Brien County	1 124	49.3	547	49.2
Pella city, Marion County	9 832	13.1	3 691	13.6
Peosta city, Dubuque County	651	46.4	223	45.7
Perry city, Dallas County	7 633	15.8	2 994	16.1
Persia city, Harrison County	363	48.5	145	47.6
Peterson city, Clay County	372	46.8	200	49.0
Pierson city, Woodbury County	371	50.4	166	47.6
Pilot Mound city, Boone County	214	47.7	102	49.0
Pioneer city, Humboldt County	21	52.4	11	45.5
Pisgah city, Harrison County	316	51.6	147	50.3
Plainfield city, Bremer County	438	50.5	202	49.0
Plano city, Appanoose County	58	55.2	40	52.5
Pleasant Hill city, Polk County	5 070	11.5	1 966	11.5
Pleasanton city, Decatur County	37	24.3	24	37.5

Table 66. **Percent of Population and Housing Units in Sample: 2000**—Con.

[Data based on a sample (except Tables 65-68). For information on confidentiality protection, coverage, sampling error, and nonsampling error, see Appendix G. For location of definitions, see "How to Use This Census Report"]

State County Place	Population		Housing units	
	100-percent count	Percent in sample	100-percent count	Percent in sample
PLACE—Con.				
Pleasant Plain city, Jefferson County	131	45.8	57	47.4
Pleasantville city, Marion County	1 539	47.7	662	47.9
Plover city, Pocahontas County	95	46.3	50	52.0
Plymouth city, Cerro Gordo County	429	50.3	171	49.1
Pocahontas city, Pocahontas County	1 970	24.0	946	24.7
Polk City city, Polk County	2 344	46.9	842	47.9
Pomeroy city, Calhoun County	710	49.0	356	48.0
Popejoy city, Franklin County	78	50.0	37	51.4
Portsmouth city, Shelby County	225	53.8	103	52.4
Postville city	2 273	45.0	824	47.8
Allamakee County (part)	2 060	44.6	748	48.3
Clayton County (part)	213	48.8	76	43.4
Prairieburg city, Linn County	175	50.3	72	51.4
Prairie City city, Jasper County	1 365	48.9	567	48.7
Prescott city, Adams County	266	46.2	129	48.8
Preston city, Jackson County	949	49.1	433	46.7
Primghar city, O'Brien County	891	47.9	437	49.7
Princeton city, Scott County	946	48.2	377	47.5
Promise City city, Wayne County	105	48.6	64	50.0
Protivin city	317	47.6	180	49.4
Chickasaw County (part)	22	40.9	8	50.0
Howard County (part)	295	48.1	172	49.4
Pulaski city, Davis County	249	51.4	113	49.6
Quasqueton city, Buchanan County	574	45.5	254	48.0
Quimby city, Cherokee County	368	47.0	164	47.0
Radcliffe city, Hardin County	607	48.1	273	48.0
Rake city, Winnebago County	227	52.4	119	48.7
Ralston city	98	58.2	47	51.1
Carroll County (part)	93	60.2	45	51.1
Greene County (part)	5	20.0	2	50.0
Randalia city, Fayette County	84	50.0	36	50.0
Randall city, Hamilton County	148	46.6	75	52.0
Randolph city, Fremont County	209	53.1	88	46.6
Rathbun city, Appanoose County	88	47.7	53	47.2
Raymond city, Black Hawk County	537	40.8	206	41.3
Readlyn city, Bremer County	786	50.5	326	49.1
Reasnor city, Jasper County	194	50.5	80	50.0
Redding city, Ringgold County	78	46.2	41	48.8
Redfield city, Dallas County	833	51.9	369	49.1
Red Oak city, Montgomery County	6 197	16.0	2 985	16.3
Reinbeck city, Grundy County	1 751	48.8	769	49.0
Rembrandt city, Buena Vista County	228	46.5	102	46.1
Remsen city, Plymouth County	1 762	43.6	701	46.2
Renwick city, Humboldt County	306	50.0	150	49.3
Rhodes city, Marshall County	294	51.0	129	51.2
Riceville city	840	48.9	401	49.9
Howard County (part)	316	55.4	157	51.0
Mitchell County (part)	524	45.0	244	49.2
Richland city, Keokuk County	587	52.1	269	49.8
Rickardsville city, Dubuque County	191	57.6	71	52.1
Ricketts city, Crawford County	144	47.2	61	49.2
Ridgeway city, Winneshiek County	293	50.2	137	48.9
Rinard city, Calhoun County	72	44.4	31	48.4
Ringsted city, Emmet County	436	45.2	235	49.8
Rippey city, Greene County	319	48.0	138	47.1
Riverdale city, Scott County	656	38.9	285	41.8
Riverside city, Washington County	928	49.0	396	50.0
Riverton city, Fremont County	304	52.3	144	49.3
Robins city, Linn County	1 806	47.6	603	47.1
Rock Falls city, Cerro Gordo County	170	50.0	69	49.3
Rockford city, Floyd County	907	49.1	417	49.4
Rock Rapids city, Lyon County	2 573	24.6	1 160	24.9
Rock Valley city, Sioux County	2 702	22.7	1 202	22.5
Rockwell city, Cerro Gordo County	989	49.3	390	48.7
Rockwell City city, Calhoun County	2 264	22.0	951	25.0
Rodman city, Palo Alto County	56	35.7	28	39.3
Rodney city, Monona County	74	48.6	37	54.1
Roland city, Story County	1 324	49.7	509	48.9
Rolfe city, Pocahontas County	675	45.6	326	46.6
Rome city, Henry County	113	42.5	55	50.9
Rose Hill city, Mahaska County	205	43.4	91	48.4
Rossie city, Clay County	58	55.2	26	53.8
Rowan city, Wright County	218	42.7	103	47.6
Rowley city, Buchanan County	290	43.4	114	48.2
Royal city, Clay County	479	47.6	219	43.8
Rudd city, Floyd County	431	53.1	188	50.0
Runnells city, Polk County	352	51.4	149	47.0
Russell city, Lucas County	559	49.4	265	48.3
Ruthven city, Palo Alto County	711	45.9	350	45.4
Rutland city, Humboldt County	145	44.8	69	47.8
Ryan city, Delaware County	410	53.2	170	50.6
Sabula city, Jackson County	670	48.8	337	48.4
Sac City city, Sac County	2 368	22.7	1 209	24.2
Sageville city, Dubuque County	203	51.7	95	47.4

State County Place	Population		Housing units	
	100-percent count	Percent in sample	100-percent count	Percent in sample
PLACE—Con.				
St. Ansgar city, Mitchell County	1 031	46.7	471	50.3
St. Anthony city, Marshall County	109	55.0	52	51.9
St. Charles city, Madison County	619	45.9	253	47.4
St. Donatus city, Jackson County	140	50.0	53	45.3
St. Lucas city, Fayette County	178	48.3	84	50.0
St. Marys city, Warren County	134	44.0	49	49.0
St. Olaf city, Clayton County	136	58.8	54	51.9
St. Paul city, Lee County	118	50.0	55	47.3
Salem city, Henry County	464	45.9	213	49.3
Salix city, Woodbury County	370	49.7	160	51.3
Sanborn city, O'Brien County	1 353	49.1	593	49.6
Sandyville city, Warren County	61	34.4	28	42.9
Saylorville CDP, Polk County	3 238	12.7	1 249	12.7
Scarville city, Winnebago County	97	44.3	42	42.9
Schaller city, Sac County	779	46.6	347	48.1
Schleswig city, Crawford County	833	46.5	411	47.2
Scranton city, Greene County	604	49.3	285	49.5
Searsboro city, Poweshiek County	155	45.2	79	44.3
Sergeant Bluff city, Woodbury County	3 321	24.1	1 176	24.1
Seymour city, Wayne County	810	46.4	393	50.1
Shambaugh city, Page County	188	52.1	93	49.5
Shannon City city	70	57.1	40	52.5
Ringgold County (part)	8	100.0	4	50.0
Union County (part)	62	51.6	36	52.8
Sharpsburg city, Taylor County	98	52.0	48	52.1
Sheffield city, Franklin County	930	39.1	397	40.1
Shelby city	696	49.1	286	51.0
Pottawattamie County (part)	64	7.8	3	33.3
Shelby County (part)	632	53.3	283	51.2
Sheldahl city	336	50.3	132	47.0
Boone County (part)	37	32.4	12	33.3
Polk County (part)	141	60.3	59	49.2
Story County (part)	158	45.6	61	47.5
Sheldon city	4 914	12.6	2 126	12.0
O'Brien County (part)	4 814	12.6	2 085	11.9
Sioux County (part)	100	13.0	41	17.1
Shell Rock city, Butler County	1 298	47.5	556	50.0
Shellsburg city, Benton County	938	49.3	370	48.1
Shenandoah city	5 546	16.5	2 645	16.5
Fremont County (part)	-	(X)	-	(X)
Page County (part)	5 546	16.5	2 645	16.5
Sherrill city, Dubuque County	186	45.2	77	44.2
Shueyville city, Johnson County	250	50.4	97	47.4
Sibley city, Osceola County	2 796	24.8	1 244	24.8
Sidney city, Fremont County	1 300	48.5	538	49.4
Sigourney city, Keokuk County	2 209	24.4	992	24.6
Silver City city, Mills County	259	53.3	111	49.5
Sioux Center city, Sioux County	6 002	16.0	1 933	16.0
Sioux City city	85 013	14.3	33 816	14.3
Plymouth County (part)	-	(X)	-	(X)
Woodbury County (part)	85 013	14.3	33 816	14.3
Sioux Rapids city, Buena Vista County	720	50.0	338	48.5
Slater city, Story County	1 306	49.8	555	50.3
Sloan city, Woodbury County	1 032	47.9	449	47.4
Smithland city, Woodbury County	221	48.4	114	49.1
Soldier city, Monona County	207	44.9	113	51.3
Solon city, Johnson County	1 177	46.6	496	48.2
Somers city, Calhoun County	165	50.9	66	50.0
South English city, Keokuk County	213	48.4	109	50.5
Spencer city, Clay County	11 317	12.0	5 151	12.0
Spillville city, Winneshiek County	386	50.3	184	50.0
Spirit Lake city, Dickinson County	4 261	16.5	2 024	17.6
Spragueville city, Jackson County	89	44.9	43	39.5
Springbrook city, Jackson County	182	54.4	62	50.0
Spring Hill city, Warren County	92	37.0	33	45.5
Springville city, Linn County	1 091	45.5	444	45.7
Stacyville city, Mitchell County	469	43.7	228	49.6
Stanhope city, Hamilton County	488	50.8	207	49.8
Stanley city	128	43.8	50	44.0
Buchanan County (part)	128	43.8	50	44.0
Fayette County (part)	-	(X)	-	(X)
Stanton city, Montgomery County	714	48.3	285	49.8
Stanwood city, Cedar County	680	47.5	297	46.8
State Center city, Marshall County	1 349	50.6	597	49.9
Steamboat Rock city, Hardin County	336	51.2	158	48.7
Stockport city, Van Buren County	284	48.6	133	49.6
Stockton city, Muscatine County	182	49.5	80	51.3
Storm Lake city, Buena Vista County	10 076	14.5	3 706	14.5
Story City city, Story County	3 228	11.9	1 377	11.8
Stout city, Grundy County	217	52.1	77	49.4

Table 66. **Percent of Population and Housing Units in Sample: 2000**—Con.

[Data based on a sample (except Tables 65-68). For information on confidentiality protection, coverage, sampling error, and nonsampling error, see Appendix G.
For location of definitions, see "How to Use This Census Report"]

State County Place	Population		Housing units	
	100-percent count	Percent in sample	100-percent count	Percent in sample
PLACE—Con.				
Stratford city	746	45.8	324	48.8
Hamilton County (part)	720	45.8	313	48.9
Webster County (part)	26	46.2	11	45.5
Strawberry Point city, Clayton County	1 386	43.2	560	48.4
Struble city, Plymouth County	85	41.2	35	42.9
Stuart city	1 712	43.9	742	47.2
Adair County (part)	647	41.4	272	46.7
Guthrie County (part)	1 065	45.4	470	47.4
Sully city, Jasper County	904	50.1	360	48.9
Sumner city	2 106	22.9	930	23.9
Bremer County (part)	2 087	23.0	924	23.9
Fayette County (part)	19	10.5	6	16.7
Superior city, Dickinson County	142	50.0	64	53.1
Sutherland city, O'Brien County	707	47.5	348	49.7
Swaledale city, Cerro Gordo County	174	49.4	83	44.6
Swan city, Marion County	121	46.3	40	50.0
Swea City city, Kossuth County	642	48.0	330	49.4
Swisher city, Johnson County	813	48.8	317	48.3
Tabor city	993	50.3	416	49.3
Fremont County (part)	933	50.5	390	49.0
Mills County (part)	60	46.7	26	53.8
Tama city, Tama County	2 731	22.9	1 173	22.8
Templeton city, Carroll County	334	52.1	151	49.0
Tennant city, Shelby County	73	39.7	32	46.9
Terril city, Dickinson County	404	48.8	186	50.5
Thayer city, Union County	66	43.9	35	51.4
Thompson city, Winnebago County	596	49.2	278	48.9
Thor city, Humboldt County	174	39.7	88	46.6
Thornburg city, Keokuk County	84	54.8	36	50.0
Thornton city, Cerro Gordo County	422	48.8	193	47.7
Thurman city, Fremont County	236	43.2	90	45.6
Tiffin city, Johnson County	975	46.3	457	45.3
Tingley city, Ringgold County	171	48.5	109	47.7
Tipton city, Cedar County	3 155	15.0	1 404	14.7
Titonka city, Kossuth County	584	50.2	279	47.7
Toledo city, Tama County	2 539	22.3	1 050	24.0
Toronto city, Clinton County	134	51.5	55	49.1
Traer city, Tama County	1 594	45.7	728	48.8
Treynor city, Pottawattamie County	950	51.9	373	49.9
Tripoli city, Bremer County	1 310	46.5	561	49.4
Truesdale city, Buena Vista County	91	58.2	47	53.2
Truro city, Madison County	427	50.4	164	48.8
Turin city, Monona County	75	56.0	39	51.3
Udell city, Appanoose County	58	50.0	24	50.0
Underwood city, Pottawattamie County	688	46.4	266	46.6
Union city, Hardin County	427	48.5	209	48.8
Unionville city, Appanoose County	127	46.5	68	47.1
University Heights city, Johnson County	987	46.0	477	46.5
University Park city, Mahaska County	536	41.4	204	47.5
Urbana city, Benton County	1 019	47.6	384	47.9
Urbandale city	29 072	11.2	11 869	11.1
Dallas County (part)	327	13.8	125	12.8
Polk County (part)	28 745	11.1	11 744	11.0
Ute city, Monona County	378	50.8	201	48.3
Vail city, Crawford County	452	50.2	196	49.0
Valeria city, Jasper County	62	46.8	28	50.0
Van Horne city, Benton County	716	45.1	305	48.9
Van Meter city, Dallas County	866	50.5	342	49.4
Van Wert city, Decatur County	231	47.2	120	49.2
Varina city, Pocahontas County	90	61.1	44	50.0
Ventura city, Cerro Gordo County	670	50.0	319	49.5
Victor city	952	49.3	420	49.5
Iowa County (part)	822	48.9	362	49.2
Poweshiek County (part)	130	51.5	58	51.7
Villisca city, Montgomery County	1 344	46.7	636	49.2
Vincent city, Webster County	158	51.3	71	49.3
Vining city, Tama County	70	52.9	36	52.8
Vinton city, Benton County	5 102	11.9	2 227	12.1
Volga city, Clayton County	247	49.4	114	49.1
Wadena city, Fayette County	243	49.0	127	44.1
Wahpeton city, Dickinson County	462	43.7	732	49.0
Walcott city	1 528	49.1	644	49.2
Muscatine County (part)	-	(X)	-	(X)
Scott County (part)	1 528	49.1	644	49.2
Walford city	1 224	48.5	399	47.4
Benton County (part)	1 104	49.1	355	47.9
Linn County (part)	120	43.3	44	43.2
Walker city, Linn County	750	45.6	286	46.9
Wallingford city, Emmet County	210	52.9	88	48.9
Wall Lake city, Sac County	841	45.7	338	45.0
PLACE—Con.				
Walnut city, Pottawattamie County	778	50.5	350	49.7
Wapello city, Louisa County	2 124	22.6	893	23.7
Washington city, Washington County	7 047	16.5	3 132	16.4
Washta city, Cherokee County	282	56.0	133	50.4
Waterloo city, Black Hawk County	68 747	15.1	29 499	14.9
Waterville city, Allamakee County	145	51.7	63	49.2
Waucoma city, Fayette County	299	40.8	151	44.4
Waukee city, Dallas County	5 126	12.0	2 087	11.9
Waukon city, Allamakee County	4 131	15.6	1 909	16.2
Waverly city, Bremer County	8 968	15.7	3 394	16.1
Wayland city, Henry County	945	49.0	386	49.2
Webb city, Clay County	165	49.1	83	48.2
Webster city, Keokuk County	110	45.5	47	51.1
Webster City city, Hamilton County	8 176	13.4	3 679	14.1
Weldon city, Decatur County	145	54.5	69	49.3
Wellman city, Washington County	1 393	50.0	570	50.2
Wellsburg city, Grundy County	716	48.2	363	48.8
Welton city, Clinton County	159	47.2	60	46.7
Wesley city, Kossuth County	467	50.7	200	49.0
West Bend city	834	44.8	379	47.8
Kossuth County (part)	33	54.5	15	46.7
Palo Alto County (part)	801	44.4	364	47.8
West Branch city	2 188	44.6	876	45.8
Cedar County (part)	2 102	44.7	850	45.8
Johnson County (part)	86	41.9	26	46.2
West Burlington city, Des Moines County	3 161	16.1	1 498	15.8
West Chester city, Washington County	159	49.7	74	50.0
West Des Moines city	46 403	12.1	20 815	12.0
Dallas County (part)	3 878	11.9	1 950	12.4
Polk County (part)	42 525	12.1	18 865	12.0
Westfield city, Plymouth County	189	48.7	85	44.7
Westgate city, Fayette County	234	53.0	94	50.0
West Liberty city, Muscatine County	3 332	22.8	1 195	23.3
West Okoboji city, Dickinson County	432	46.5	437	47.8
Westphalia city, Shelby County	160	44.4	64	50.0
West Point city, Lee County	980	49.1	450	49.6
Westside city, Crawford County	327	48.6	154	46.8
West Union city, Fayette County	2 549	21.8	1 198	21.6
Westwood city, Henry County	127	46.5	47	48.9
What Cheer city, Keokuk County	678	46.0	345	50.1
Wheatland city, Clinton County	772	46.5	316	47.5
Whiting city, Monona County	707	46.5	316	48.7
Whittemore city, Kossuth County	530	50.2	250	50.0
Whitten city, Hardin County	160	45.0	63	44.4
Willey city, Carroll County	103	46.6	33	48.5
Williams city, Hamilton County	427	49.6	193	50.3
Williamsburg city, Iowa County	2 622	24.8	1 112	24.5
Williamson city, Lucas County	163	54.6	84	47.6
Wilton city	2 829	24.2	1 141	25.3
Cedar County (part)	4	25.0	3	33.3
Muscatine County (part)	2 825	24.2	1 138	25.3
Windsor Heights city, Polk County	4 805	11.4	2 222	12.1
Winfield city, Henry County	1 131	49.9	471	48.6
Winterset city, Madison County	4 768	12.1	1 998	12.0
Winthrop city, Buchanan County	772	49.9	341	48.7
Wiota city, Cass County	149	47.0	80	51.3
Woden city, Hancock County	243	45.3	125	48.8
Woodbine city, Harrison County	1 564	45.8	696	49.3
Woodburn city, Clarke County	244	50.0	99	50.5
Woodward city, Dallas County	1 200	46.7	528	47.5
Woolstock city, Wright County	204	47.5	101	46.5
Worthington city, Dubuque County	381	48.3	147	49.0
Wyoming city, Jones County	626	50.0	298	49.0
Yale city, Guthrie County	287	49.8	130	50.0
Yetter city, Calhoun County	36	38.9	20	40.0
Yorktown city, Page County	82	57.3	41	51.2
Zearing city, Story County	617	48.8	249	49.4
Zwingle city	100	30.0	43	37.2
Dubuque County (part)	75	29.3	33	36.4
Jackson County (part)	25	32.0	10	40.0

Table 67. **Percent of Population and Housing Units in Sample: 2000**

[Data based on a sample (except Tables 65-68). For information on confidentiality protection, coverage, sampling error, and nonsampling error, see Appendix G. For location of definitions, see "How to Use This Census Report"]

American Indian Area County	Population		Housing units	
	100-percent count	Percent in sample	100-percent count	Percent in sample
AMERICAN INDIAN RESERVATION AND OFF-RESERVATION TRUST LAND — FEDERAL				
All areas	761	38.9	267	39.3
Omaha Reservation, NE--IA (part)	-	(X)	-	(X)
Monona County (part)	-	(X)	-	(X)
Sac and Fox/Meskwaki Reservation and Off-Reservation Trust Land, IA	761	38.9	267	39.3
Sac and Fox/Meskwaki Reservation	616	44.6	203	45.3
Tama County (part)	616	44.6	203	45.3
Sac and Fox/Meskwaki Off-Reservation Trust Land	145	14.5	64	20.3
Tama County (part)	145	14.5	64	20.3
Winnebago Reservation and Off-Reservation Trust Land, NE--IA (part)	-	(X)	-	(X)
Winnebago Reservation (part)	-	(X)	-	(X)
Woodbury County (part)	-	(X)	-	(X)

Table 68. **Percent of Population and Housing Units in Sample: 2000**

[The above table was omitted because there were no qualifying areas.]

Appendixes

Several appendixes traditionally found in printed reports are now available in a separate volume. See PHC-2-A, *Summary Social, Economic, and Housing Characteristics, Selected Appendixes* in print or on the Internet at http://www.census.gov/prod/cen2000/phc-2-a.pdf for the following:

Appendix A. Geographic Terms and Concepts
Appendix B. Definitions of Subject Characteristics
Appendix C. Data Collection and Processing Procedures
Appendix D. Questionnaire
Appendix E. Data Products and User Assistance
Appendix H. Acknowledgments

This Appendix section contains:

Appendix F. Maps
Appendix G. Accuracy of the Data

Appendix F.
Maps

Counties

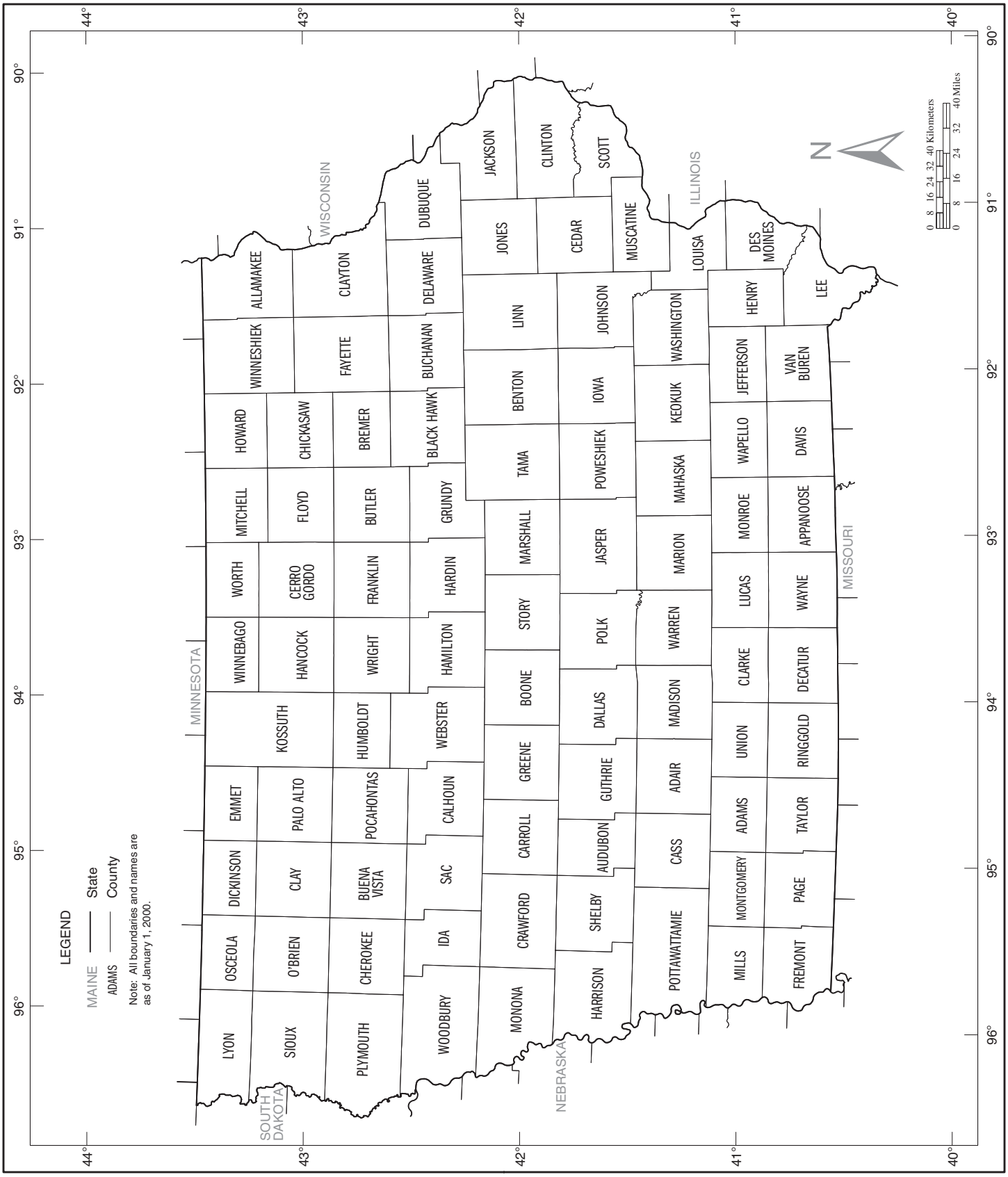

U.S. Census Bureau, Census 2000

County Subdivision Outline Map Legend and County Location Index

Map Legend

	CAMPO	American Indian Reservation (Federal)
	ZIA	Off-Reservation Trust Land
		State
	ERIE	County
	YORK	County Subdivision[1]
	ROME	Incorporated Place[1]
	Zena	Census Designated Place
	Lake Erie	Large River, Lake, Water Body, or Shoreline
		A fishhook joins contiguous and/or discontiguous parts of the same geographic entity

[1] A '*' following a place name indicates that the place is an independent place or independent city. An independent place is not part of any legal county subdivision and thus serves as the statistical equivalent of a legal county subdivision. An independent city is not part of any county or legal county subdivision and thus serves as both the statistical equivalent of a county and a legal county subdivision. The name for the county subdivision is always the same as that of the place and never shown separately on the map.

Note: All legal boundaries and names are as of January 1, 2000. Where state, county, and/or county subdivision boundaries coincide, the map shows the boundary symbol for the highest level of these geographic entities. The county boundary is always shown. Where a county subdivision boundary coincides with a place boundary, the map does not show the place boundary symbol. Any geographic entity name may include '(pt.)' if some portion of the entity extends beyond the limits of the map area displayed on the page, or if multiple discontiguous pieces of the entity have been discretely labeled on the page. A geographic entity name may include '(pts.)' if many discontiguous pieces exist for that entity that cannot be discretely labeled. The boundaries shown on this map are for Census Bureau statistical data collection and tabulation purposes only; their depiction and designation for statistical purposes does not constitute a determination of jurisdictional authority or rights of ownership or entitlement.

Map Sections

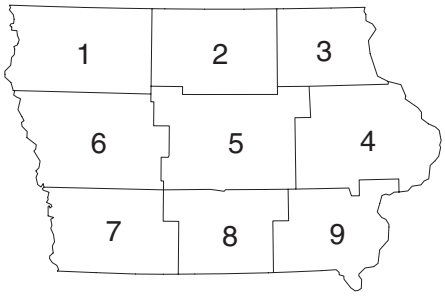

County Location Index

This list presents the reference coordinates for each county on the county subdivision outline map. Map section numbers refer to the county subdivision outline maps only.

COUNTY	MAP SEC	MAP REF	COUNTY	MAP SEC	MAP REF	COUNTY	MAP SEC	MAP REF
Adair	7	HB-BU	Des Moines	9	HU-BW	Linn	4	HS-BP
Adams	7	GZ-BV	Dickinson	1	GX-BH	Louisa	9	HU-BU
Allamakee	3	HT-BI	Dubuque	4	HW-BN	Lucas	8	HI-BV
Appanoose	8	HK-BX	Emmet	1	GZ-BH	Lyon	1	GQ-BH
Audubon	6	GY-BR	Fayette	3	HQ-BK	Madison	8	HD-BU
Benton	4	HP-BP	Floyd	2	HL-BJ	Mahaska	8	HM-BT
Black Hawk	5	HO-BN	Franklin	2	HI-BL	Marion	8	HJ-BT
Boone	5	HE-BP	Fremont	7	GU-BX	Marshall	5	HK-BP
Bremer	3	HO-BL	Greene	6	HB-BP	Mills	7	GU-BV
Buchanan	4	HQ-BN	Grundy	5	HL-BN	Mitchell	2	HL-BH
Buena Vista	1	GX-BL	Guthrie	6	HA-BR	Monona	6	GS-BP
Butler	2	HL-BL	Hamilton	5	HF-BN	Monroe	8	HK-BV
Calhoun	6	HA-BN	Hancock	2	HF-BJ	Montgomery	7	GX-BV
Carroll	6	GY-BP	Hardin	5	HI-BN	Muscatine	9	HV-BT
Cass	7	GY-BU	Harrison	6	GT-BR	O'Brien	1	GU-BJ
Cedar	4	HV-BR	Henry	9	HS-BW	Osceola	1	GU-BH
Cerro Gordo	2	HI-BJ	Howard	3	HO-BH	Page	7	GX-BX
Cherokee	1	GU-BL	Humboldt	2	HC-BL	Palo Alto	1	GZ-BJ
Chickasaw	3	HO-BJ	Ida	6	GU-BN	Plymouth	1	GQ-BL
Clarke	8	HF-BV	Iowa	4	HP-BR	Pocahontas	1	GZ-BL
Clay	1	GX-BJ	Jackson	4	HY-BO	Polk	5	HG-BR
Clayton	3	HT-BK	Jasper	5	HJ-BR	Pottawattamie	7	GU-BT
Clinton	4	HY-BQ	Jefferson	9	HQ-BV	Poweshiek	5	HM-BR
Crawford	6	GV-BP	Johnson	4	HS-BR	Ringgold	7	HC-BX
Dallas	5	HD-BR	Jones	4	HV-BP	Sac	6	GX-BN
Davis	9	HN-BX	Keokuk	9	HO-BT	Scott	4	HY-BS
Decatur	8	HF-BX	Kossuth	2	HC-BI	Shelby	6	GW-BR
Delaware	4	HT-BN	Lee	9	HT-BY	Sioux	1	GQ-BJ

County Subdivision Outline Map Legend and County Location Index

COUNTY	MAP SEC	MAP REF
Story	5	HH-BP
Tama	5	HM-BP
Taylor	7	GZ-BX
Union	7	HC-BV
Van Buren	9	HQ-BX
Wapello	9	HN-BV
Warren	8	HG-BT
Washington	9	HR-BT
Wayne	8	HI-BX
Webster	5	HC-BN
Winnebago	2	HF-BH
Winneshiek	3	HQ-BI
Woodbury	6	GR-BN
Worth	2	HI-BH
Wright	2	HF-BL

American Indian Areas, Counties, County Subdivisions, and Places – Section 1

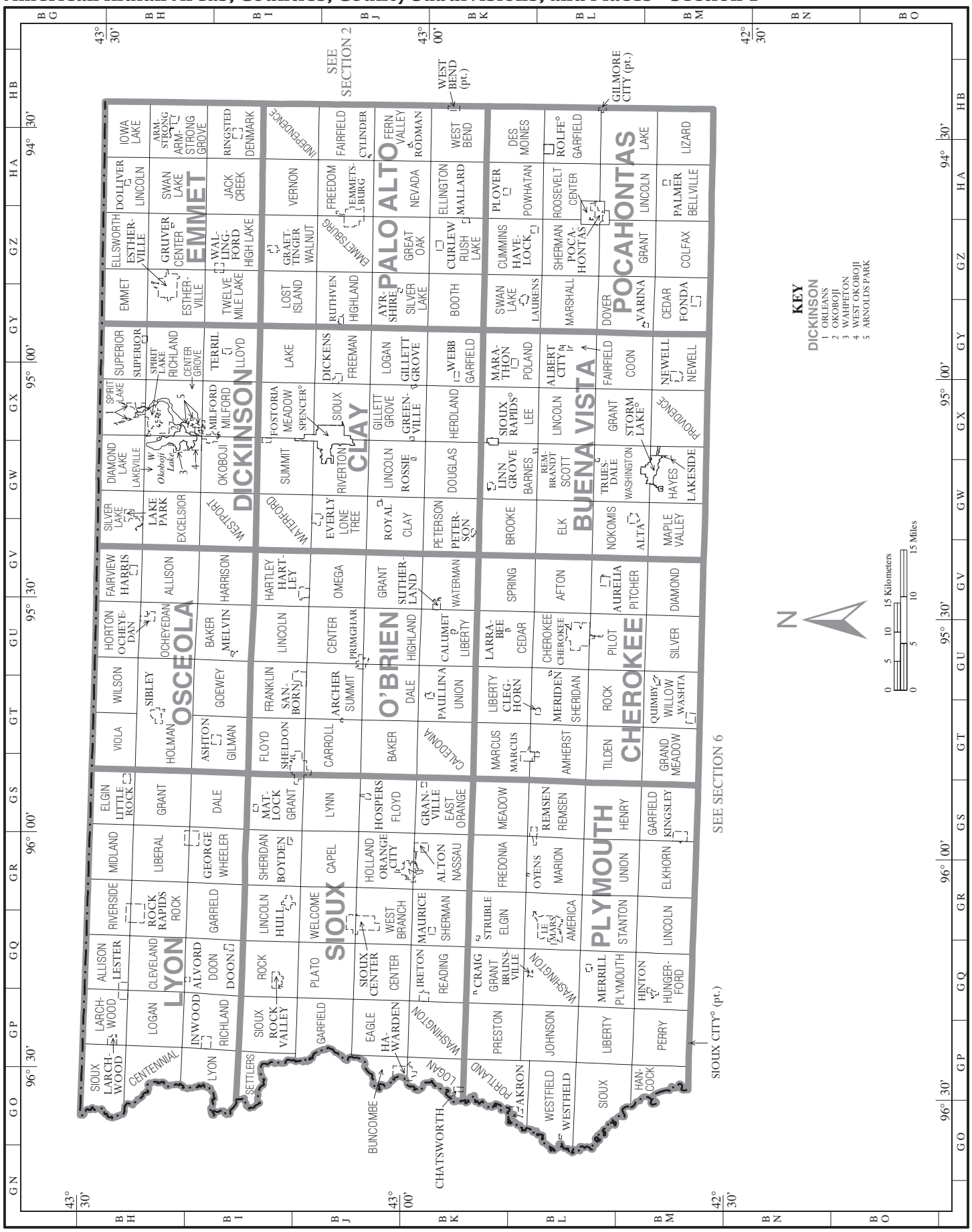

American Indian Areas, Counties, County Subdivisions, and Places – Section 2

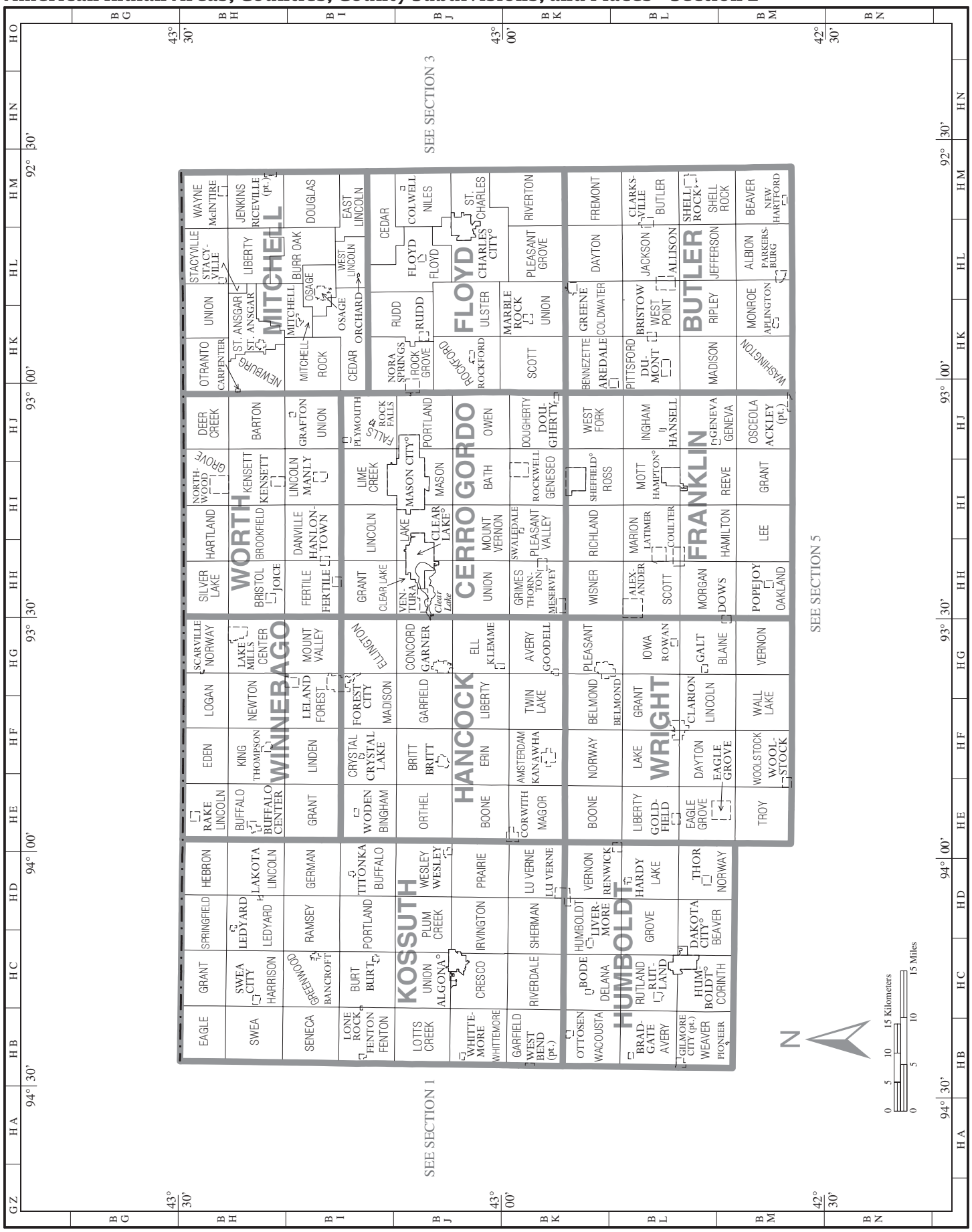

American Indian Areas, Counties, County Subdivisions, and Places – Section 3

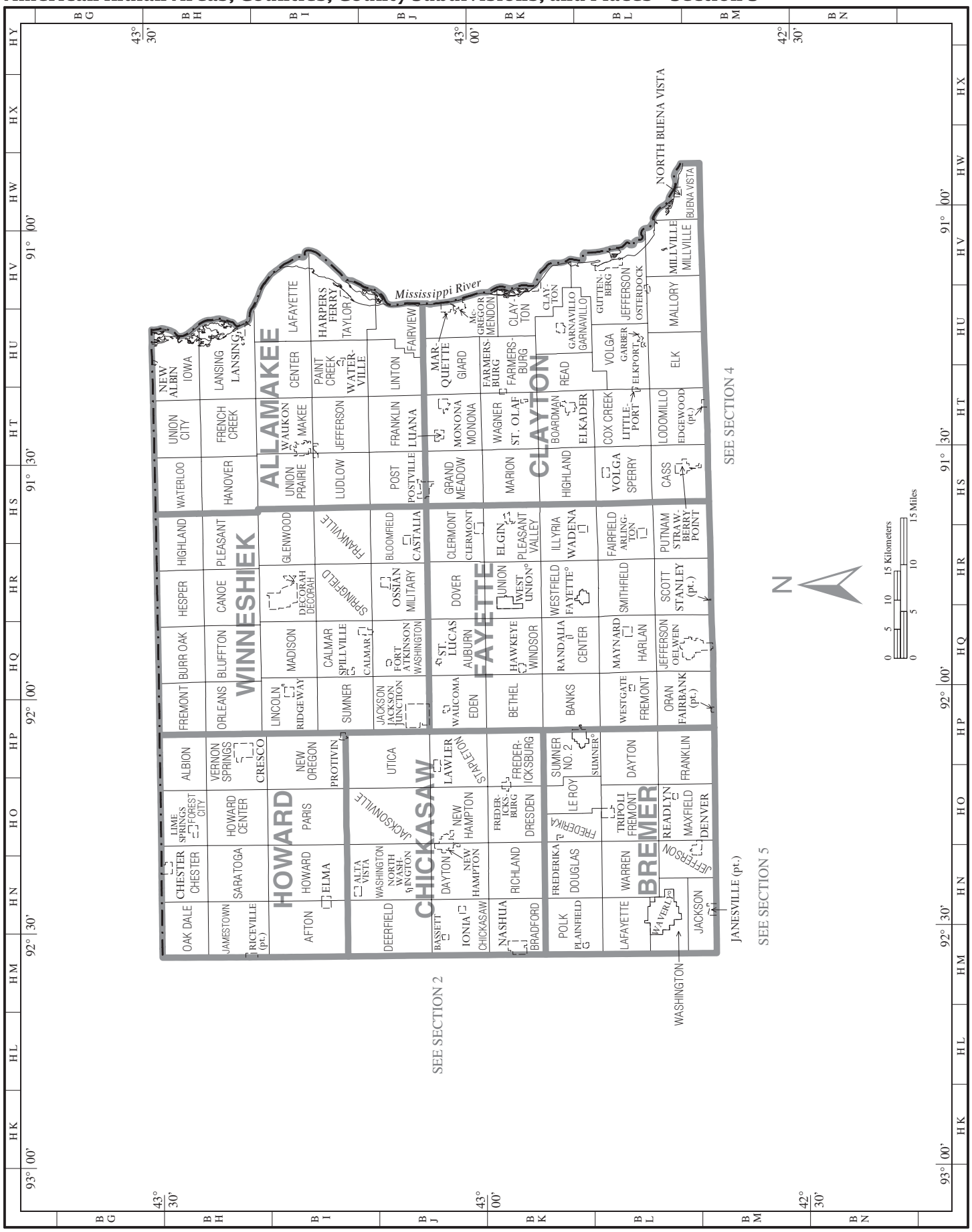

U.S. Census Bureau, Census 2000

American Indian Areas, Counties, County Subdivisions, and Places – Section 4

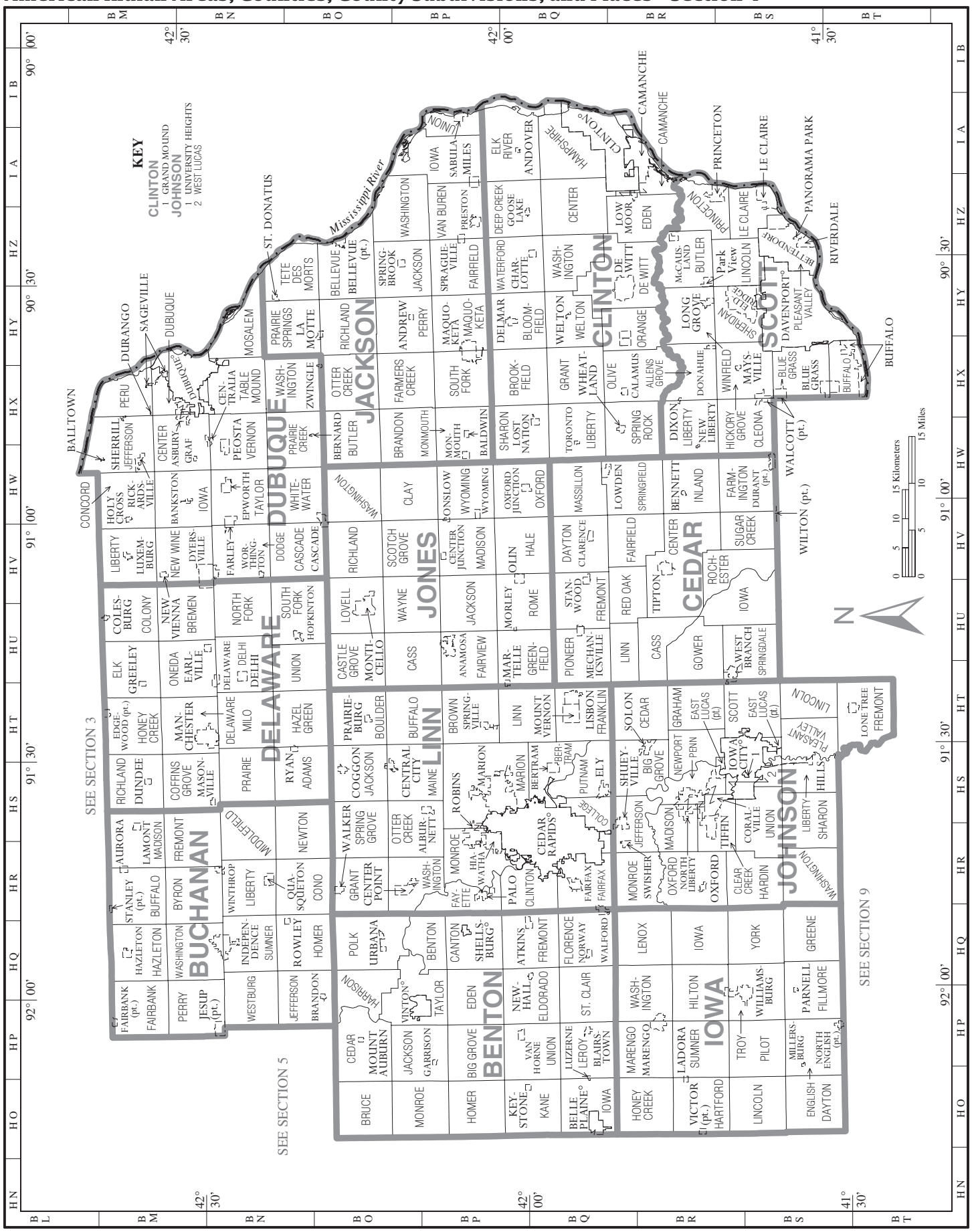

American Indian Areas, Counties, County Subdivisions, and Places – Section 5

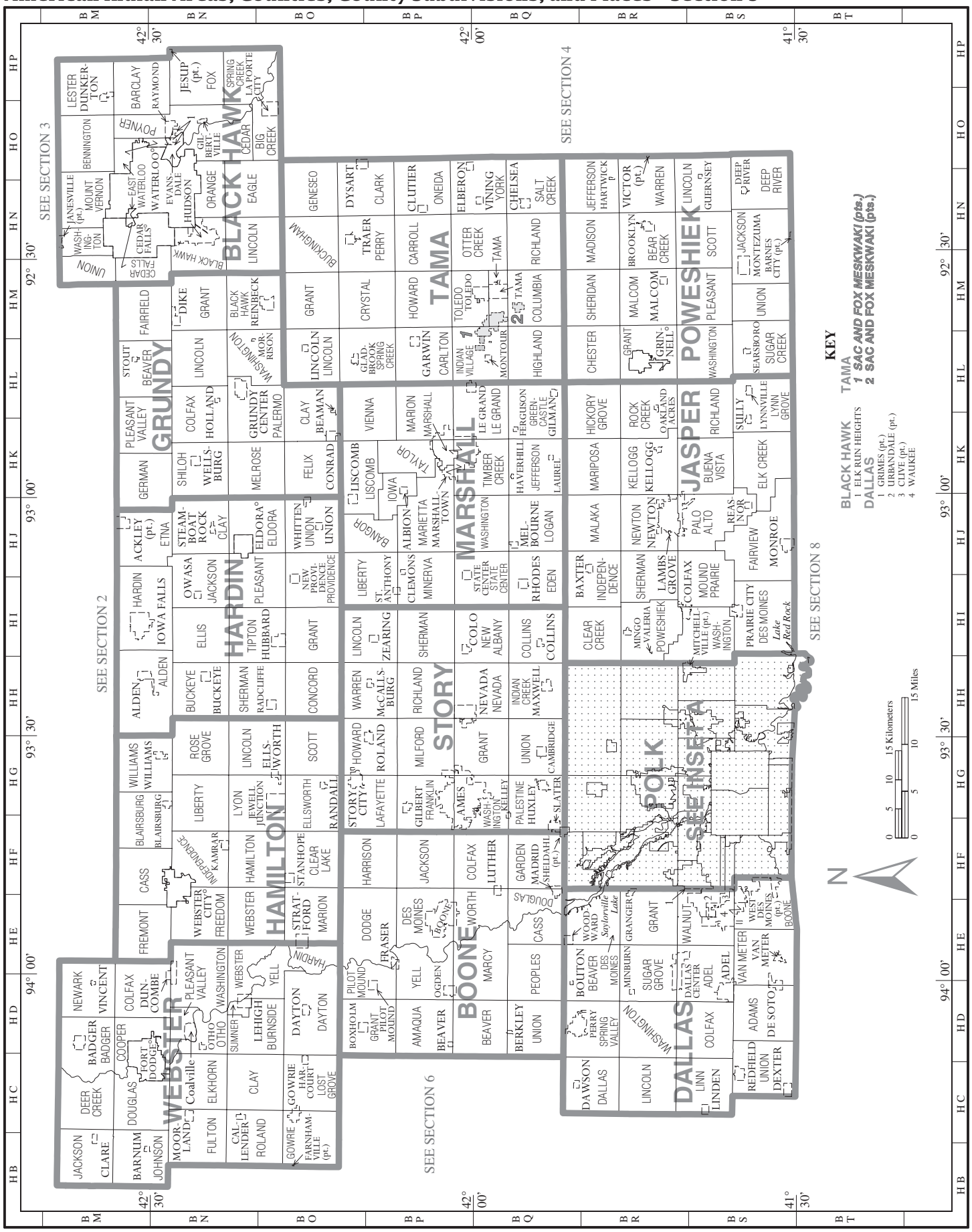

American Indian Areas, Counties, County Subdivisions, and Places – Section 6

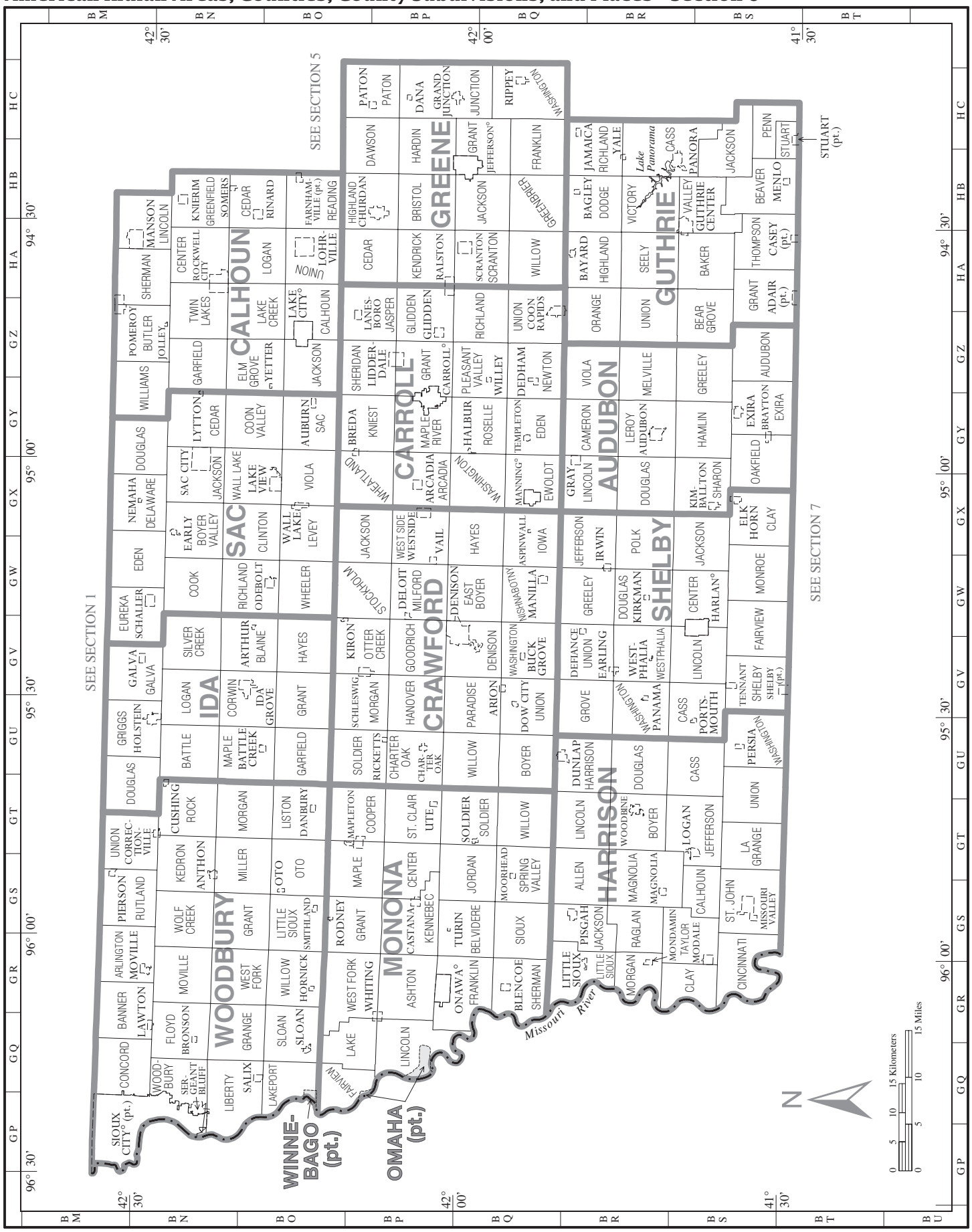

American Indian Areas, Counties, County Subdivisions, and Places – Section 7

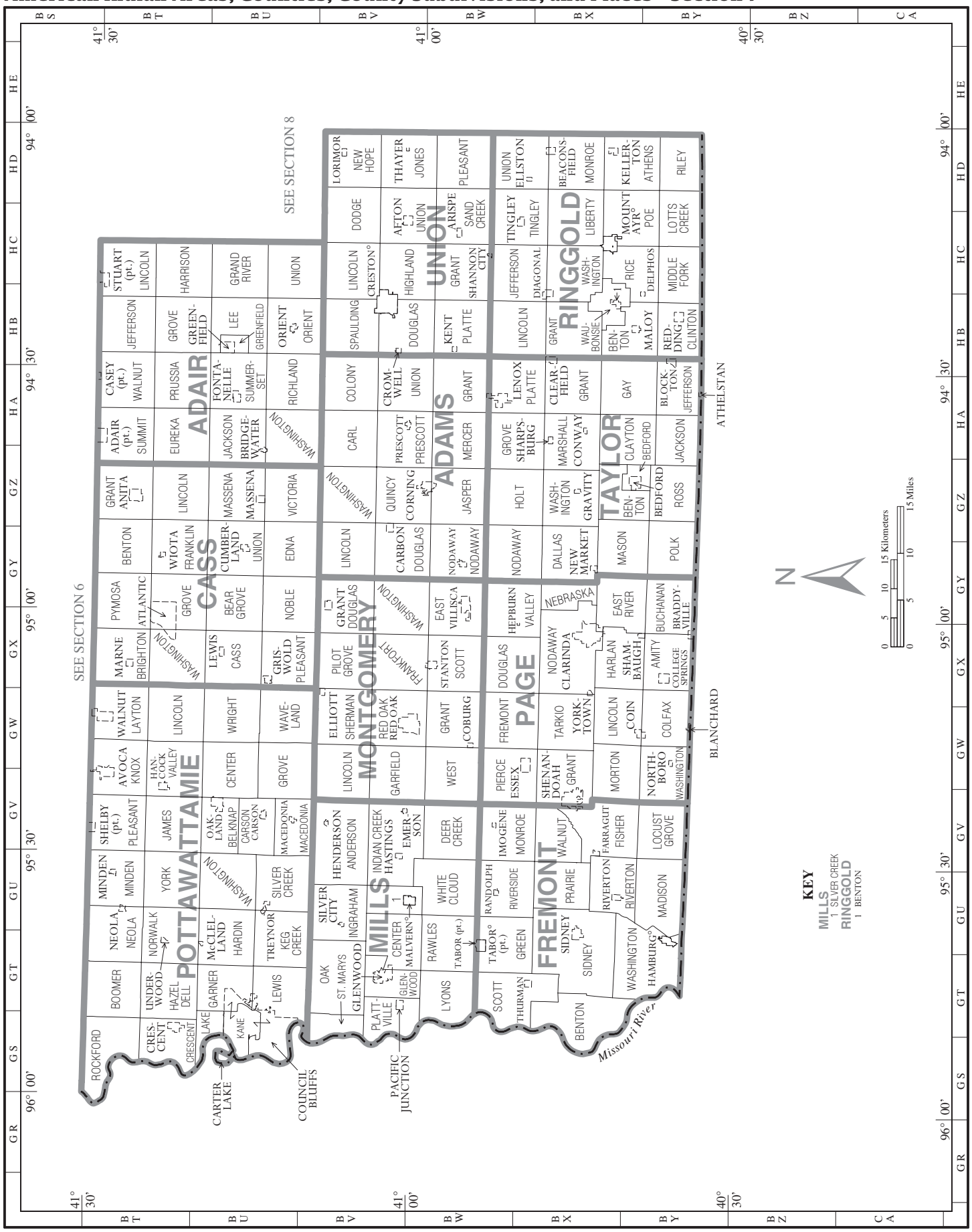

U.S. Census Bureau, Census 2000

American Indian Areas, Counties, County Subdivisions, and Places – Section 8

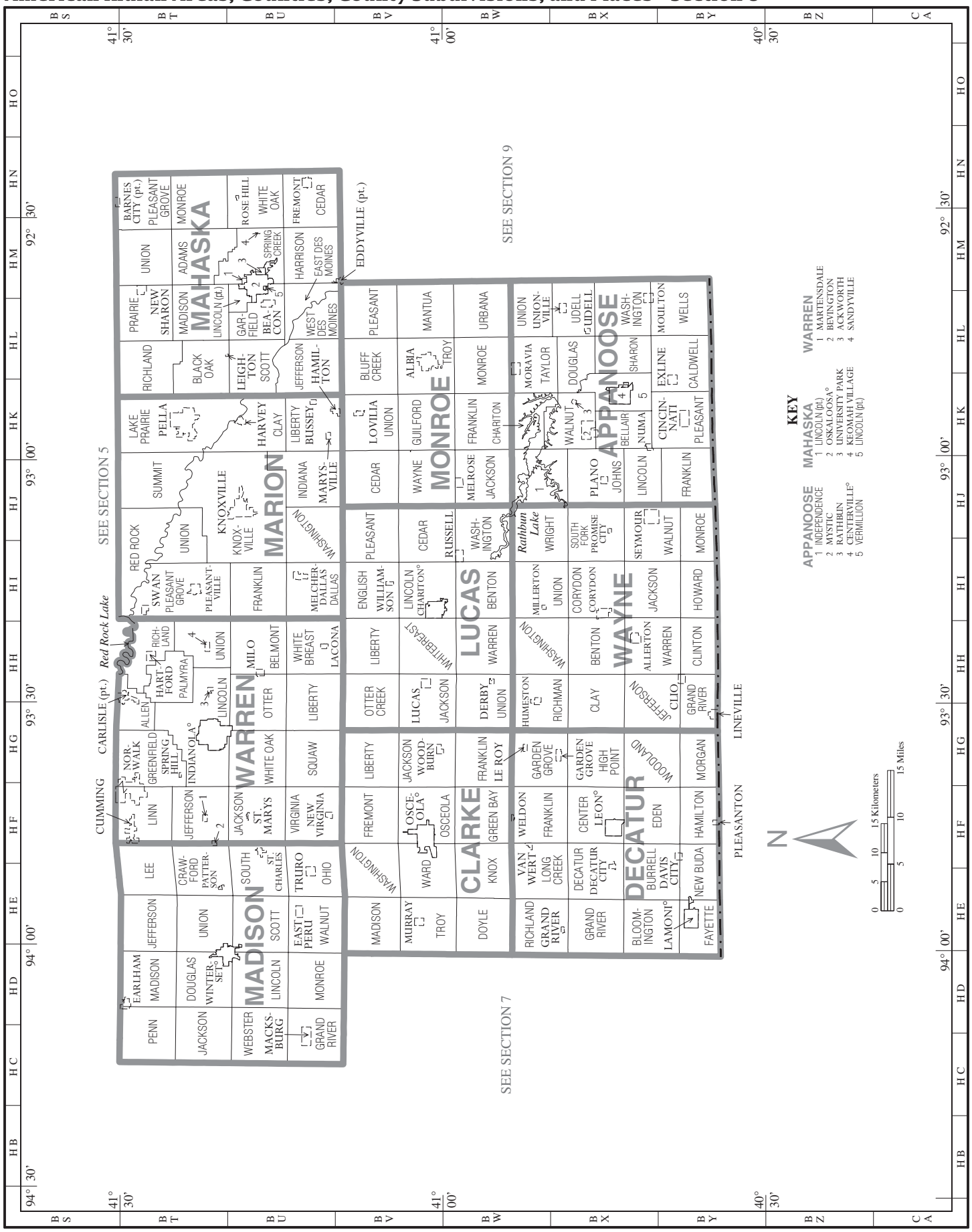

American Indian Areas, Counties, County Subdivisions, and Places – Section 9

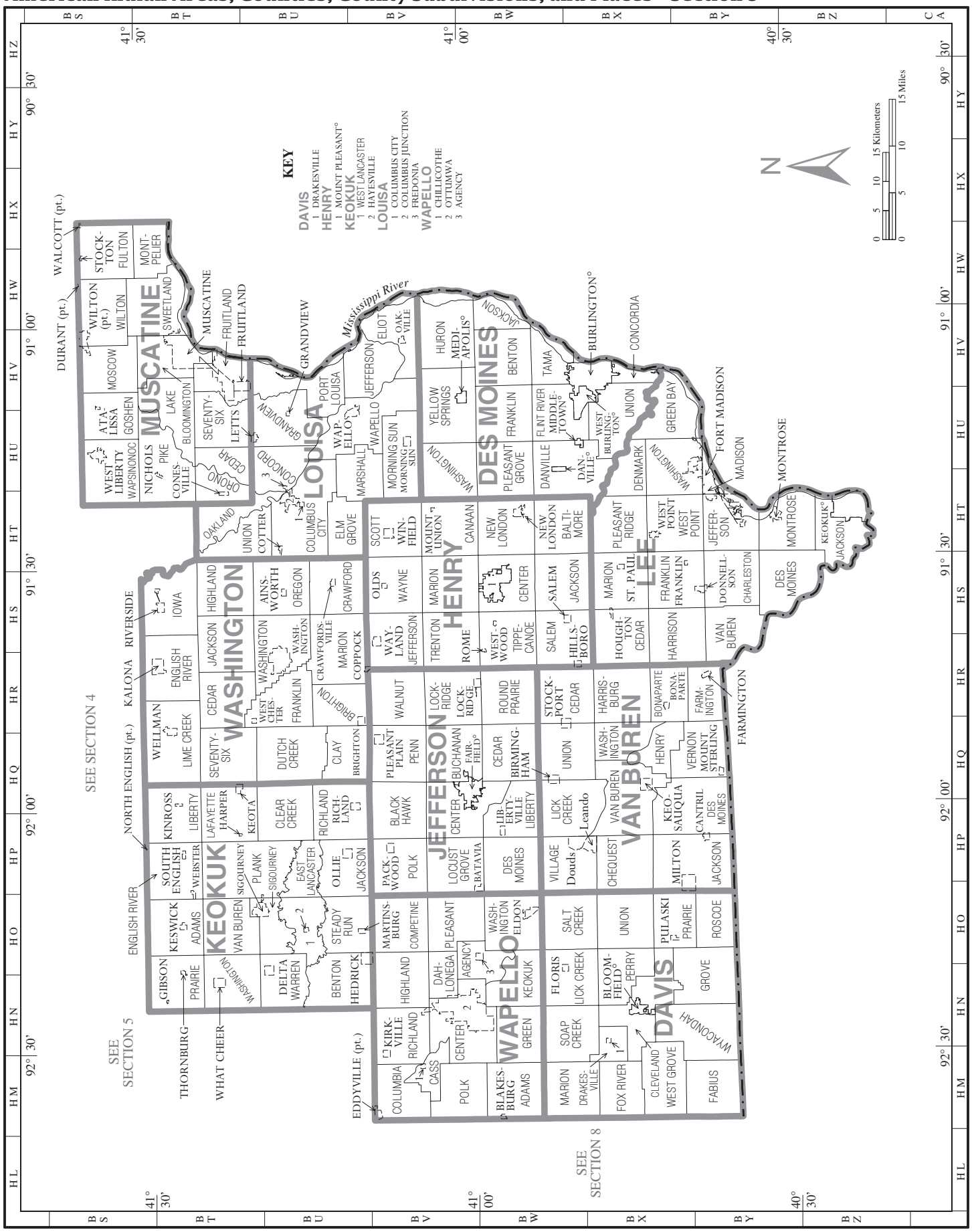

American Indian Areas, Counties, County Subdivisions, and Places – Inset A

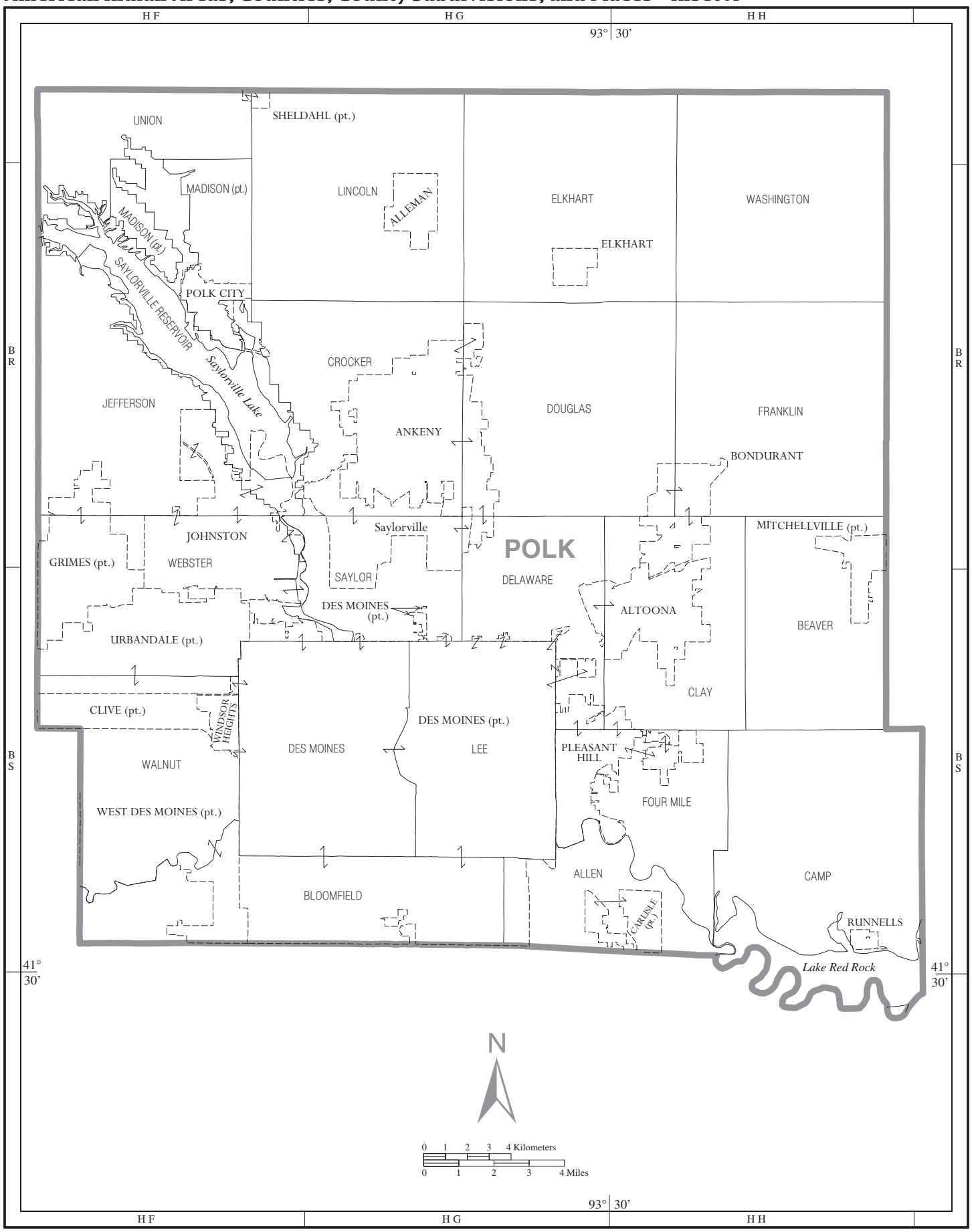

Appendix G.
Accuracy of the Data

INTRODUCTION

The data contained in this product are based on the Census 2000 sample. The data are estimates of the actual figures that would have been obtained from a complete count. Estimates derived from a sample are expected to be different from the 100-percent figures because they are subject to sampling and nonsampling errors. Sampling error in data arises from the selection of people and housing units included in the sample. Nonsampling error affects both sample and 100-percent data and is introduced as a result of errors that may occur during the data collection and processing phases of the census. This chapter provides a detailed discussion of both types of errors and a description of the estimation procedures.

MASTER ADDRESS FILE DEVELOPMENT

The majority of addresses in the country are in what is known for census purposes as Mailout/Mailback areas, which generally consist of city-style addresses. The original source of addresses on the Master Address File (MAF) for the Mailout/Mailback areas was the 1990 Census Address Control File (ACF). The first update to the ACF addresses is a United States Postal Service (USPS) Delivery Sequence File (DSF) of addresses. The November 1997, September 1998, November 1999, and April 2000 DSFs were incorporated into the MAF.

Until shortly before the census, the ACF addresses and the November 1997 and September 1998 residential DSF addresses constituted the MAF. These addresses were tested against Census Bureau geographic information to determine their location at the census block level. The geographic information is maintained in the Census Bureau's Topologically Integrated Geographic Encoding Referencing (TIGER) system. When an address on the MAF can be uniquely matched to the address range in TIGER for a street segment that forms one of the boundaries of a particular block, the address is said to be *geocoded* to that block. Valid and geocoded addresses appeared on each address list used for a field operation.

The Block Canvass operation was the next major address list operation in the Mailout/Mailback areas for Census 2000. Between January and May 1999, there was a 100-percent canvass of every block in these areas. Every geocoded address was printed in a block-by-block address register. Block Canvassing listers identified each address as one of the following: a verified housing unit; a unit with corrections to the street name or directional; a delete; a duplicate, implying the unit exists elsewhere on the list with a different, unmatchable designation, such as a different street name or building name; uninhabitable; or nonresidential. Also, units that were deleted from one block and matched an added unit in another block were called a move.

A cooperative address list check with local governmental units throughout the country, called Local Update of Census Addresses (LUCA) 98, occurred in approximately the same time frame as Block Canvassing. In LUCA 98, the participating governmental units received an address list and were asked for input mostly on added units but also on deleted units and corrected street names or directionals. The outcome of this operation was similar to that of Block Canvassing; units were added to and deleted from blocks, and address corrections were made.

The Decennial Master Address File (DMAF), created in July 1999, was the file used for the main printing of the Census 2000 questionnaires. In Mailout/Mailback areas, the operations that had yielded housing units and their status before this initial printing stage were the ACF, the November 1997 DSF, the September 1998 DSF, LUCA 98, and Block Canvassing.

Updates to the DMAF followed the creation of the initial DMAF. Addresses were added by the November 1999, February 2000, and April 2000 DSFs. The LUCA 98 field verification and appeal processes were address update operations that occurred subsequent to the creation of the initial

DMAF. Units receiving a conflicting status from Block Canvassing and the LUCA 98 operation were sent for field verification by the Census Bureau; the results of the field verification were sent to the governmental units. The governmental unit could appeal the Census Bureau's findings for particular units at this stage. At an appeal, the Census Bureau and the governmental unit submit their evidence of the status of a housing unit for independent review. The Census Address List Appeals Office, a temporary Federal office established outside the Department of Commerce, administered the appeal process. The Director of the Appeals Office (or their designee) was responsible for issuing a written determination that was considered final. Both the field verification and the appeal process had the potential to change the status of a housing unit.

The New Construction operation was another cooperative effort with participating governmental units that added addresses before Census Day. This was a final operation in Mailout/Mailback areas that used governmental units' local knowledge to identify new housing units in February and March of 2000.

After Mailout/Mailback, the second most common method of questionnaire delivery was Update/Leave. Rather than obtaining addresses from the ACF and DSF, the address list for Update/Leave areas was constructed during a Census Bureau field operation called Address Listing. This was due to the fact that addresses in Update/Leave areas were primarily noncity-style. Census employees were sent to the field with maps of their assignment areas and were instructed to record the city-style address, noncity-style address or location description, or possibly some combination of the above, for every housing unit. In addition, the location of the unit was noted on the census map with what is known as a *map spot*. This operation took place in the fall of 1998.

After processing the Address Listing data, the Census Bureau could tabulate the number of housing units in each block. Because the housing units in these areas may have nonstandard mailing addresses and may be recorded in census files solely with a location description, the governmental units participating in the local review operation in these areas were sent lists of housing unit counts by block. This operation was called LUCA 99. When a LUCA 99 participant disagreed with a Census block count, the contested block was sent out for LUCA 99 recanvassing. Census employees were redeployed to make updates to the address list. In addition, there was a LUCA 99 appeal process for settling housing unit status discrepancies that could potentially add units to the address list. The LUCA 99 recanvassing and LUCA 99 appeal process took place at various times during the DMAF updating process. Although most of the LUCA 99 entities had their recanvassing results processed before creation of the initial DMAF, many did not. There were DMAF updates designed specifically for obtaining late recanvassing and appeal results. These updates to the census files occurred in time for USPS delivery of a questionnaire.

The last address list-building operation in the Update/Leave areas was the Update/Leave operation itself. This operation was responsible for having a census questionnaire hand-delivered at every housing unit. The MAF and the maps were updated during this process.

In the most remote regions of the country, housing units were listed at the same time people within them were enumerated for Census 2000. These operations, called List/Enumerate and Remote Alaska enumeration, were the only source of addresses in these regions. All housing units were map spotted at the time of enumeration.

In some other regions of the country where an address list had already been created, the Census Bureau determined that direct enumeration of the population would be more successful than mailback of the forms. This operation was called Update/Enumerate. There were two types of Update/Enumerate areas – urban areas that were formerly Mailout/Mailback and rural areas that were formerly Update/Leave. The urban areas had passed through all the Mailout/Mailback operations up through the point of the creation of the initial DMAF, and the rural areas had passed through Address Listing, and sometimes LUCA 99, by the time of the creation of the initial DMAF. Because of these distinct paths, it was necessary to distinguish between the urban and rural Update/Enumerate areas.

Urban Update/Leave is another special enumeration that took place in areas where mail delivery was considered to be problematic. The addresses had passed through all the operations of the

Mailout/Mailback areas up through the creation of the initial DMAF, but enumerators visited the area during the census. As a result, additions, deletions and corrections to the address list were made.

People who do not receive a questionnaire at their house could submit a Be Counted Form, or they could call Telephone Questionnaire Assistance and have their information collected over the telephone. Addresses from these operations that did not match those already on the DMAF and that were geocoded to a census collection block in an area where census enumeration did not take place were visited in a Field Verification operation to determine if they existed. Verified addresses were added to the address list.

Follow-up operations provided additional information about housing units listed on the DMAF. In Nonresponse Followup (NRFU), enumerators followed up on units that had not returned a preaddressed census form. These units could be enumerated, deemed vacant, or possibly deleted. At the same time, units that did not appear on the address list could be added and enumerated concurrently. Coverage Improvement Follow Up was designated for enumeration at addresses added by New Construction and the later Delivery Sequence Files, as well as a second check on NRFU vacant and deleted units. Adds were also possible. These operations occurred in the Mailout/Mailback, Update/Leave, and Urban Update/Leave areas.

SERVICE-BASED ENUMERATION

Service Based Enumeration was designed to account for people without a usual residence who use service facilities (i.e., shelters, soup kitchens and mobile food vans). Only people using the service facility on the interview day were enumerated. In addition, people enumerated in Targeted Non-Shelter Outdoor Locations (TNSOLS) and people without a usual residence that filed Be Counted Forms (BCF) augmented the count. **This component of the enumeration should *not* be interpreted as a complete count of the population without a usual residence.**

SAMPLE DESIGN

Every person and housing unit in the United States was asked basic demographic and housing questions (for example, race, age, and relationship to householder). A sample of these people and housing units was asked more detailed questions about items, such as income, occupation, and housing costs. The sampling unit for Census 2000 was the housing unit, including all occupants. There were four different housing unit sampling rates: 1-in-8, 1-in-6, 1-in-4, and 1-in-2 (designed for an overall average of about 1-in-6). The Census Bureau assigned these varying rates based on precensus occupied housing unit estimates of various geographic and statistical entities, such as incorporated places and interim census tracts. For people living in group quarters or enumerated at long form eligible service sites (shelters and soup kitchens), the sampling unit was the person and the sampling rate was 1-in-6.

The sample designation method for housing units depended on the data collection procedures. Approximately 95 percent of the population was enumerated by the mailback procedure. In these areas, the Census Bureau used the Decennial Master Address File (DMAF) to select electronically a probability sample. The questionnaires were either mailed or hand-delivered to selected addresses with instructions to complete and mail back the form.

The housing unit sampling rate varied by census block. Long Form Sampling Entities (LFSEs) were used to determine sampling rates in Census 2000 similarly to the way governmental units were used in the 1990 census sample design. LFSEs were:

- Counties and county equivalents (such as parishes in Louisiana).
- Cities.
- Incorporated places (including consolidated cities).
- Census designated places in Hawaii only.

- Minor civil divisions in certain states only (Connecticut, Maine, Massachusetts, Michigan, Minnesota, New Hampshire, New Jersey, New York, Pennsylvania, Rhode Island, Vermont, and Wisconsin).
- School districts (based on the 1995-1996 school year).
- American Indian reservations.
- Tribal jurisdiction statistical areas (replaced for Census 2000 by entities called Oklahoma Tribal Statistical Areas).
- Alaska Native village statistical areas.

Size estimates for LFSEs were based on housing unit counts from the DMAF and occupancy rates from the 1990 census. If the smallest LFSE that included all or any part of a block had an estimated housing unit count of less than 800, the housing units in the block were sampled at a 1-in-2 rate. If the smallest LFSE that included all or any part of a block had an estimated housing unit count of 800 or more but less than 1,200, housing units in the block were sampled at a 1-in-4 rate. If a block was not in either of the two previous sampling rate categories, and was part of an interim census tract with 2,000 or more estimated housing units, the housing units in the block were sampled at a 1-in-8 rate. Housing units in all remaining blocks (those not assigned to 1-in-2, 1-in-4, or 1-in-8 rates) were sampled at a 1-in-6 rate.

In List/Enumerate areas (accounting for less than 0.5 percent of the housing units), each enumerator was given a blank address register with designated sample lines. Beginning about Census Day, the enumerator systematically canvassed an Assignment Area (AA) and listed all housing units in the address register in the order they were encountered. Completed questionnaires, including sample information for any housing unit listed on a designated sample line, were collected. If an AA contained any blocks that would qualify as above for a 1-in-2 or 1-in-4 rate, all households in the AA were sampled at 1-in-2. Housing units in all other AAs were sampled at 1-in-6.

Housing units in American Indian reservations, tribal jurisdiction statistical areas (replaced for Census 2000 by entities called Oklahoma Tribal Statistical Areas), and Alaska Native villages were sampled according to the same criteria as other LFSEs, except the sampling rates were based on the size of the American Indian and Alaska Native population in those areas as measured in the 1990 census. Trust lands were sampled at the highest rate of any part of their associated American Indian reservations. If the associated American Indian reservation was entirely outside the state containing the trust land, then the trust land was sampled at a 1-in-2 rate. All Remote Alaska assignment areas were sampled at a rate of 1-in-2. Housing units in Puerto Rico were sampled at a constant 1-in-6 rate in all blocks.

Variable sampling rates provide relatively more reliable estimates for small areas and decrease respondent burden in more densely populated areas while maintaining data reliability. When all sampling rates were taken into account across the Nation, approximately 1 out of every 6 housing units was included in the Census 2000 sample.

CONFIDENTIALITY OF THE DATA

The Census Bureau has modified or suppressed some data in this data release to protect confidentiality. Title 13 United States Code, Section 9, prohibits the Census Bureau from publishing results in which an individual can be identified. The Census Bureau's internal Disclosure Review Board sets the confidentiality rules for all data releases. A checklist approach is used to ensure that all potential risks to the confidentiality of the data are considered and addressed.

Title 13, United States Code. Title 13 of the United States Code authorizes the Census Bureau to conduct censuses and surveys. Section 9 of the same Title requires that any information collected from the public under the authority of Title 13 be maintained as confidential. Section 214 of Title 13 and Sections 3559 and 3571 of Title 18 of the United States Code provide for the imposition of penalties of up to 5 years in prison and up to $250,000 in fines for wrongful disclosure of confidential census information.

Disclosure limitation. Disclosure limitation is the process for protecting the confidentiality of data. A disclosure of data occurs when someone can use published statistical information to identify an individual who provided information under a pledge of confidentiality. Using disclosure limitation procedures, the Census Bureau modifies or removes the characteristics that put confidential information at risk for disclosure. Although it may appear that a table shows information about a specific individual, the Census Bureau has taken steps to disguise the original data while making sure the results are still useful. The techniques used by the Census Bureau to protect confidentiality in tabulations vary, depending on the type of data.

Data swapping. Data swapping is a method of disclosure limitation designed to protect confidentiality in tables of frequency data (the number or percentage of the population with certain characteristics). Data swapping is done by editing the source data or exchanging records for a sample of cases when creating a table. A sample of households is selected and matched on a set of selected key variables with households in neighboring geographic areas that have similar characteristics (such as the same number of adults and the same number of children). Because the swap often occurs within a neighboring area, there is no effect on the marginal totals for the area or for totals that include data from multiple areas. Because of data swapping, users should not assume that tables with cells having a value of 1 or 2 reveal information about specific individuals. Data swapping procedures were first used in the 1990 census and were also used for Census 2000.

ERRORS IN THE DATA

Statistics in this data product are based on a sample. Therefore, they may differ somewhat from 100-percent figures that would have been obtained if all housing units, people within those housing units, and people living in group quarters had been enumerated using the same questionnaires, instructions, enumerators, and so forth. The sample estimate also would differ from other samples of housing units, people within those housing units, and people living in group quarters. The deviation of a sample estimate from the average of all possible samples is called the *sampling error*. The *standard error* of a sample estimate is a measure of the variation among the estimates from all possible samples. Thus, it measures the precision with which an estimate from a particular sample approximates the average result of all possible samples. The sample estimate and its estimated standard error permit the construction of interval estimates with prescribed confidence that the interval includes the average result of all possible samples. The method of calculating standard errors and confidence intervals for the data in this product appears in the section called "Calculation of Standard Errors."

In addition to the variability that arises from the sampling procedures, both sample data and 100-percent data are subject to *nonsampling error*. Nonsampling error may be introduced during any of the various complex operations used to collect and process census data. For example, operations such as editing, reviewing, or handling questionnaires may introduce error into the data. A detailed discussion of the sources of nonsampling error is given in the section on "Nonsampling Error" in this chapter.

Nonsampling error may affect the data in two ways: errors that are introduced randomly will increase the variability of the data and, therefore, should be reflected in the standard error; errors that tend to be consistent in one direction will make both sample and 100-percent data biased in that direction. For example, if respondents consistently tend to underreport their incomes, then the resulting counts of households or families by income category will tend to be understated for the higher income categories and overstated for the lower income categories. Such biases are not reflected in the standard error.

Limitations of the Group Quarters Data

By definition, universes that include the total population include both the household population and the group quarters population. For example, the universe defined as the population 15 years and over includes all people 15 years and over in both households and group quarters.

In previous censuses and in Census 2000, allocation rates for demographic characteristics (such as age, sex, and race) of the group quarters population were similar to those for the total population. However, allocation rates for sample characteristics, such as school enrollment, educational attainment, income, and veteran status for the institutionalized and noninstitutionalized group quarters population have been substantially higher than those for the household population since at least the 1960 census. A review of the Census 2000 allocation rates for sample characteristics indicated that this trend continued.

Although allocation rates for sample characteristics are higher for the group quarters population, it is important to include the group quarters population in the total population universe. In most areas, the group quarters population represents a small proportion of the total population. As a result, the higher allocation rates associated with the group quarters population have minimal impact on the sample characteristics for the area of interest. In areas where the group quarters population represents a larger percentage of the total population, the Census Bureau cautions data users about the impact the higher allocation rates may have on the sample characteristics.

Calculation of Standard Errors

Totals and percentages. Tables A through C in this chapter contain the necessary information for calculating the standard errors of sample estimates in this data product. To calculate the standard error, it is necessary to know:

- The unadjusted standard error for the characteristic (given in Table A for estimated totals or Table B for estimated percentages) that would result under a simple random sample design of people, housing units, households, or families.
- The design factor for the particular characteristic estimated (given in Table C) based on the sample design and estimation techniques employed to produce long form data estimates.
- The number of people, housing units, households, or families in the publication area.
- The observed sampling rate.

The design factor is the ratio of the estimated standard error to the standard error of a simple random sample. The design factors reflect the effects of the actual sample design and the complex ratio estimation procedure used for Census 2000. Percent-in-sample values are provided in Summary File 3. The percent of the population in sample is given in P4, Percent of the Population in Sample. Percent-in-sample values for housing units are provided in H4, Percent of Housing Units in Sample by Occupancy Status. Thus, observed sampling rates for housing units are provided separately for occupied and vacant housing units. Data users should use information in H2, Unweighted Sample Housing Units by Occupancy Status, to determine the most prevalent type of housing unit in a specific geography (occupied or vacant), and use its corresponding percent-in-sample value from H4. As a convenience to data users, a percent-in-sample value for total housing units is available in the Census Bureau's PHC-2, *Summary Social, Economic, and Housing Characteristics* reports (see the Percent of Population and Housing Units in Sample tables). This percent-in-sample value combines occupied and vacant housing units to form a single percent-in-sample value for housing units.

Use the steps given below to calculate the standard error of an estimated total or percentage contained in this product. A percentage is defined here as a ratio of a numerator to a denominator where the numerator is a subset of the denominator. For example, the proportion of Black or African-American teachers is the ratio of Black or African-American teachers to all teachers.

1. Obtain the unadjusted standard error from Table A or B (or use the formula given below the table) for the estimated total or percentage, respectively.
2. Obtain the person or housing unit observed sampling rate (percent-in-sample) for the geographic area to which the estimate applies. Use the person observed sampling rate for population characteristics and the housing unit observed sampling rate for housing characteristics.

3. Use Table C to obtain the appropriate design factor, based on the characteristic (Employment status, School enrollment, etc.) and the range containing the percent-in-sample value defined in step 2. Multiply the unadjusted standard error by this design factor.

The unadjusted standard errors of zero estimates or of very small estimated totals or percentages will approach zero. This is also the case for very large percentages or estimated totals that are close to the size of the publication areas to which they correspond. Nevertheless, these estimated totals and percentages are still subject to sampling and nonsampling variability, and an estimated standard error of zero (or a very small standard error) is not appropriate. For estimated percentages that are less than 2 or greater than 98, use the unadjusted standard errors in Table B that appear in the "2 or 98" row. For an estimated total that is less than 50 or within 50 of the total size of the publication area, use an unadjusted standard error of 16.

Examples using Tables A and B are given in the section titled "Using Tables to Compute Standard Errors and Confidence Intervals."

Sums and differences. The standard errors estimated from Tables A and B are not directly applicable to sums of and differences between two sample estimates. To estimate the standard error of a sum or difference, the tables are to be used somewhat differently in the following three situations:

1. For the sum of or difference between a sample estimate and a 100-percent value, use the standard error of the sample estimate. The complete count value is not subject to sampling error.
2. For the sum of or difference between two sample estimates, the appropriate standard error is approximately the square root of the sum of the two individual standard errors squared; that is, for standard errors

   $SE(\hat{X})$ and $SE(\hat{Y})$ of estimates $\hat{X}$ and $\hat{Y}$, respectively:

   $$SE(\hat{X} + \hat{Y}) = SE(\hat{X} - \hat{Y}) = \sqrt{[SE(\hat{X})]^2 + [SE(\hat{Y})]^2}$$

   This method, however, will underestimate (overestimate) the standard error if the two items in a sum are highly positively (negatively) correlated or if the two items in a difference are highly negatively (positively) correlated. This method may also be used for the difference between (or sum of) sample estimates from two censuses or from a census sample and another survey. The standard error for estimates not based on the Census 2000 sample must be obtained from an appropriate source outside of this chapter.
3. For the differences between two estimates, one of which is a subclass of the other, use the tables directly where the calculated difference is the estimate of interest. For example, to determine the estimate of non-Black or African-American teachers, subtract the estimate of Black or African-American teachers from the estimate of total teachers. To determine the standard error of the estimate of non-Black or African-American teachers, apply the above formula directly.

Ratios. Frequently, the statistic of interest is the ratio of two variables, where the numerator is not a subset of the denominator. An example is the ratio of students to teachers in public elementary schools. (Note that this method cannot be used to compute a standard error for a sample mean.) The standard error of the ratio between two sample estimates is estimated as follows:

1. If the ratio is a proportion, then follow the procedure outlined for "Totals and percentages."
2. If the ratio is not a proportion, then approximate the standard error using the formula below.

$$SE\left(\frac{\hat{X}}{\hat{Y}}\right) = \left(\frac{\hat{X}}{\hat{Y}}\right)\sqrt{\frac{[SE(\hat{X})]^2}{\hat{X}^2} + \frac{[SE(\hat{Y})]^2}{\hat{Y}^2}}$$

Medians. The sampling variability of an estimated median depends on the form of the distribution and the size of its base. The reliability of an estimated median is approximated by constructing a confidence interval. Estimate the 68 percent confidence limits of a median based on sample data using the following procedure.

1. Obtain the appropriate (person or housing unit) observed sampling rate for the specific geographic area. Use this rate to locate the design factor for the characteristic of interest in Table C.

2. Obtain the frequency distribution for the selected variable. Cumulate these frequencies to yield the base.

3. Determine the standard error of the estimate of 50 percent from the distribution using the formula:

$$\text{SE(50 percent)} = \sqrt{\frac{5}{\text{base}} \times 50^2} \times \text{Design Factor}$$

4. Subtract from and add to 50 percent the standard error determined in step 3.

$$\text{p_lower} = 50 - \text{SE (50 percent)}$$

$$\text{p_upper} = 50 + \text{SE (50 percent)}$$

   Find the category in the distribution containing p_lower and the category in the distribution containing p_upper. If p_lower and p_upper fall in the same category, follow these steps:

   - Define A1 as the smallest value in that category.
   - Define A2 to be the smallest value in the next (higher) category.
   - Define C1 as the cumulative percent of units strictly less than A1.
   - Define C2 as the cumulative percent of units strictly less than A2.

     Use these values (A1, A2, C1, C2) in step 5 to obtain the Lower Bound and the Upper Bound.

     If p_lower and p_upper are in different categories, follow the steps above twice–once for each category. In effect, users will interpolate twice to obtain the Lower and Upper Bounds as follows:

   - First, for the category containing p_lower, define the values A1, A2, C1, and C2 as above. Use these values in step 5 to obtain the Lower Bound.
   - Second, for the category containing p_upper, define a new set of values for A1, A2, C1, and C2. Use these values in step 5 to obtain the Upper Bound.

5. Use the following formula and the values obtained in step 4 to form a confidence interval about the median:

$$\text{Bound} = \left[\frac{X - C1}{C2 - C1}\right] \times (A2 - A1) + A1$$

   where X = p_lower (p_upper) for the Lower Bound (Upper Bound).

6. Divide the difference between the two points determined in step 5 by two to obtain the estimated standard error of the median:

$$\text{SE(median)} = \frac{\text{Upper Bound} - \text{Lower Bound}}{2} = \frac{(\text{p_upper} - \text{p_lower})}{C2 - C1} \times \frac{A2 - A1}{2}$$

Means. A mean is defined here as the average quantity of some characteristic (other than the number of people, housing units, households, or families) per person, housing unit, household, or family. For example, a mean could be the average annual income of females age 25 to 34. The standard error of a mean can be approximated by the formula below. Because of the approximation used in developing this formula, the estimated standard error of the mean obtained from this formula will generally underestimate the true standard error.

The formula for estimating the standard error of a mean, $\bar{x}$, is

$$SE(\bar{x}) = \sqrt{\frac{5}{base} \times s^2} \times \text{Design Factor}$$

where s^2 is the estimated population variance of the characteristic and the base is the total number of units in the population. The population variance, s^2, may be estimated using data that has been grouped into intervals.

For this method, the range of values for the characteristic is divided into c intervals, where the lower and upper boundaries of interval j are L_j and U_j, respectively. Each person is placed into one of the c intervals such that the value of the characteristic is between L_j and U_j. The estimated population variance, s^2, is then given by:

$$s^2 = \sum_{j=1}^{c} p_j m_j^2 - (\bar{x})^2$$

where p_j is the estimated proportion of persons in interval j (based on weighted data) and m_j is the midpoint of the jth interval, calculated as:

$$m_j = \frac{L_j + U_j}{2}.$$

The most representative value of the characteristic in interval j is assumed to be the midpoint of the interval, m_j. If the cth interval is open-ended, i.e., no upper interval boundary exists, then an approximate value for m_c is

$$m_c = \left(\frac{3}{2}\right) L_c.$$

The estimated sample mean, $\bar{x}$, can be obtained using the following formula:

$$\bar{x} = \sum_{j=1}^{c} p_j m_j.$$

Confidence intervals. A sample estimate and its estimated standard error may be used to construct confidence intervals about the estimate. These intervals are ranges that will contain the average value of the estimated characteristic that results over all possible samples, with a known probability.

For example, if all possible samples that could result under the Census 2000 sample design were independently selected and surveyed under the same conditions, and if the estimate and its estimated standard error were calculated for each of these samples, then:

1. *68 percent confidence interval.* Approximately 68 percent of the intervals from one estimated standard error below the estimate to one estimated standard error above the estimate would contain the average result from all possible samples.

2. *90 percent confidence interval.* Approximately 90 percent of the intervals from 1.645 times the estimated standard error below the estimate to 1.645 times the estimated standard error above the estimate would contain the average result from all possible samples.

3. *95 percent confidence interval.* Approximately 95 percent of the intervals from two estimated standard errors below the estimate to two estimated standard errors above the estimate would contain the average result from all possible samples.

The average value of the estimated characteristic that could be derived from all possible samples either is or is not contained in any particular computed interval. Thus, the statement that the average value has a certain probability of falling between the limits of the calculated confidence interval cannot be made. Rather, one can say with a specified probability of confidence that the calculated confidence interval includes the average estimate from all possible samples (approximately the 100-percent value).

Confidence intervals also may be constructed for the ratio, sum of, or difference between two sample figures. First compute the ratio, sum, or difference. Next, obtain the standard error of the ratio, sum, or difference (using the formulas given earlier). Finally, form a confidence interval for this estimated ratio, sum, or difference as above. One can then say with specified confidence that this interval includes the ratio, sum, or difference that would have been obtained by averaging the results from all possible samples.

Calculating the confidence interval from the standard error. To calculate the lower and upper bounds of the 90 percent confidence interval around an estimate using the standard error, multiply the standard error by 1.645, then add and subtract the product from the estimate.

$$\text{Lower bound} = \text{Estimate} - (\text{Standard Error} \times 1.645)$$

$$\text{Upper bound} = \text{Estimate} + (\text{Standard Error} \times 1.645)$$

Limitations. Be careful when computing and interpreting confidence intervals. The estimated standard errors given in this chapter do not include all portions of the variability because of nonsampling error that may be present in the data. The standard errors reflect the effect of simple response variance, but not the effect of correlated errors introduced by enumerators, coders, or other field or processing personnel. Thus, the standard errors calculated represent a lower bound of the total error. As a result, confidence intervals formed using these estimated standard errors might not meet the stated levels of confidence (i.e., 68, 90, or 95 percent). Thus, be careful interpreting the data in this data product based on the estimated standard errors.

A standard sampling theory text should be helpful if the user needs more information about confidence intervals and nonsampling errors.

Zero or small estimates; very large estimates. The value of almost all Census 2000 characteristics is greater than or equal to zero by definition. The method given previously for calculating confidence intervals relies on large sample theory and may result in negative values for zero or small estimates, which are not admissible for most characteristics. In this case, the lower limit of the confidence interval is set to zero by default. A similar caution holds for estimates of totals that are close to the population total and for estimated proportions near one, where the upper limit of the confidence interval is set to its largest admissible value. In these situations, the level of confidence of the adjusted range of values is less than the prescribed confidence level.

Using Tables to Compute Standard Errors and Confidence Intervals

Example 1. Computing the standard error of a total. Suppose a particular data table shows that for City A 9,948 people out of all 15,888 people age 16 years and over were in the civilian labor force. The person observed sampling rate (percent-in-sample) in City A is 16.0 percent. The column in Table C that includes an observed sampling rate of 16.0 percent shows the design factor to be 1.1 for the population characteristic "Employment status."

The unadjusted standard error for the estimated total of 9,948 is computed using the formula given below Table A. Suppose that the total population of City A was 21,220. The formula for the unadjusted standard error, SE, is

$$\begin{aligned} \text{SE}(9{,}948) &= \sqrt{5(9{,}948)\left(1 - \frac{9{,}948}{21{,}220}\right)} \\ &= 163 \text{ people.} \end{aligned}$$

The 5 in the above formula is based on a 1-in-6 sample and is derived from the inverse of the sampling rate minus one; i.e., 5 = 6 − 1. To find the standard error of the estimated 9,948 people 16 years and over who were in the civilian labor force, multiply the unadjusted standard error 163 by the design factor, 1.1, from Table C. This yields an estimated standard error of 179 for the total number of people 16 years and over in City A who were in the civilian labor force.

Example 2. Computing the standard error of a percentage. The estimated percent of people 16 years and over who were in the civilian labor force in City A is 62.6 percent (= 9,948 ÷

15,888). Using the formula below Table B, the unadjusted standard error is approximately

$$SE(62.6) = \sqrt{\left(\frac{5}{15{,}888}\right)(62.6)(100 - 62.6)}$$

$$= 0.86 \text{ percentage points.}$$

Again, the 5 in the above formula is based on a 1-in-6 sample and is derived from the inverse of the sampling rate minus one; i.e., 5 = 6 − 1. The standard error for the estimated 62.6 percent of people 16 years and over who were in the civilian labor force is 0.86 x 1.1 = 0.95 percentage points.

Note that standard errors of percentages derived in this manner are approximate. Calculations can be expressed to several decimal places, but doing so would indicate more precision in the data than is justifiable. Final results should contain no more than two decimal places when the estimated standard error is one percentage point (i.e., 1.00) or more.

Example 3. Computing a confidence interval. In Example 1, the adjusted standard error of the 9,948 people 16 years and over in City A in the civilian labor force was 179. Thus, a 90 percent confidence interval for this estimated total is:

$$[9{,}948 - 1.645(179)] \text{ to } [9{,}948 + 1.645\,(179)]$$
$$\text{or } 9{,}654 \text{ to } 10{,}242.$$

One can say, with about 90 percent confidence, that this interval includes the value that would have been obtained by averaging the results from all possible samples.

Example 4. Computing the standard error and confidence interval for the difference between two sample estimates. Suppose the number of people in City B age 16 years and over who were in the civilian labor force was 9,314 and the total number of people 16 years and over was 16,666. The population size of City B was 25,225, resulting in a person percent-in-sample of 15.7. The range that includes an observed sampling rate of 15.7 in Table C shows the design factor to be 1.1 for "Employment status." Using the formula below Table A and the appropriate design factor, the estimated standard error for the total number of people 16 years and over in City B who were in the civilian labor force is 188 (= 171 x 1.1). The estimated percentage of people 16 years and over who were in the civilian labor force is 55.9 percent. The unadjusted standard error determined using the formula provided at the bottom of Table B is 0.86 percentage points, and the approximate standard error of the percentage (55.9 percent) is 0.86 x 1.1 = 0.95 percentage points.

Suppose that one wished to obtain the standard error of the difference between City A and City B of the percentages of people who were 16 years and over and who were in the civilian labor force. The difference in the percentages for the two cities is:

$$62.6 - 55.9 = 6.7 \text{ percent.}$$

Using the above calculations and the adjusted standard error from Example 2:

$$SE\,(6.7) = \sqrt{[SE(62.6)]^2 + [SE(55.9)]^2} = \sqrt{(0.95)^2 + (0.95)^2}$$
$$= 1.34 \text{ percentage points.}$$

The 90 percent confidence interval for the difference is formed as before:

$$[6.70 - 1.645(1.34)] \text{ to } [6.70 + 1.645(1.34)]$$
$$\text{or } 4.50 \text{ to } 8.90.$$

One can say with 90 percent confidence that the interval includes the difference that would have been obtained by averaging the results from all possible samples.

Example 5. Computing the standard error and confidence interval for the ratio of two sample estimates. For reasonably large samples, ratio estimates are normally distributed, particularly for the census population. Therefore, if the standard error of a ratio estimate can be calculated, then a confidence interval can be formed about the ratio.

Suppose that one wished to obtain the standard error of the ratio of the estimate of people who were 16 years and over and who were in the civilian labor force in City A to the estimate of people who were 16 years and over and who were in the civilian labor force in City B. The ratio of the two estimates is:

$$\frac{9{,}948}{9{,}314} = 1.07$$

The standard error of this ratio is:

$$SE(1.07) = \left(\frac{9{,}948}{9{,}314}\right)\sqrt{\frac{(179)^2}{(9{,}948)^2} + \frac{(188)^2}{(9{,}314)^2}}$$

$$= 0.029.$$

Using the results above, the 90 percent confidence interval for this ratio would be:

$$[1.07 - 1.645(0.029)] \text{ to } [1.07 + 1.645(0.029)]$$

$$\text{or } 1.02 \text{ to } 1.12.$$

One can say with 90 percent confidence that the interval includes the ratio that would have been obtained by averaging the results from all possible samples.

Example 6. Computing the standard error and confidence interval of a median. The following example shows the steps for calculating an estimated standard error and confidence interval for the median housing value in City C.

1. The housing unit observed sampling rate in City C is 14.3. Suppose that the corresponding design factor in Table C for the housing characteristic "Value" is 1.2.

2. Obtain the frequency distribution for housing values in City C. The base is the sum of the frequencies (4,227).

Table 1. **Frequency Distribution and Cumulative Totals for Housing Value**

Housing value	Frequency	Cumulative sum	Cumulative percent
Less than $50,000	1,548	1,548	36.62
$50,000 to $99,999	820	2,368	56.02
$100,000 to $149,999	752	3,120	73.81
$150,000 to $199,999	524	3,644	86.21
$200,000 to $299,999	300	3,944	93.30
$300,000 to $499,999	248	4,192	99.17
$500,000 or more	35	4,227	100.00

3. Determine the standard error of the estimate of 50 percent from the distribution:

$$SE(50 \text{ percent}) = \sqrt{\frac{5}{4{,}227} \times 50^2 \times 1.2}$$

$$= 2.06$$

4. Calculate a confidence interval with bounds:

$$p_lower = 50 - 2.06 = 47.94$$

$$p_upper = 50 + 2.06 = 52.06$$

From the given distribution, the category with the cumulative percent first exceeding 47.94 percent is $50,000 to $99,999. Therefore, A1 = $50,000. C1 is the cumulative percent of housing units with value less than $50,000. As a result, C1 = 36.62 percent.

The category with the cumulative percent that first exceeds 52.06 percent is also $50,000 to $99,999. A2 is the smallest value in the next (higher) category, resulting in A2 = $100,000. C2 is the cumulative percent of housing units with value less than $100,000. Thus, C2 = 56.02 percent.

5. Given the values obtained in earlier steps, calculate the Lower and Upper Bounds of the confidence interval about the median:

$$\text{Lower Bound} = \left[\frac{47.94 - 36.62}{56.02 - 36.62}\right] \text{x } (\$100{,}000 - \$50{,}000) + \$50{,}000$$

$$\text{Upper Bound} = \left[\frac{52.06 - 36.62}{56.02 - 36.62}\right] \text{x } (\$100{,}000 - \$50{,}000) + \$50{,}000$$

The confidence interval is $79,175 to $89,794.

6. The estimated standard error of the median is

$$\text{SE(median)} = \frac{\$89{,}794 - \$79{,}175}{2} = \$5{,}310$$

Example 7. Computing the standard error of a mean. This example shows the steps for calculating the standard error for the average commuting time in City D. The frequency distribution is given in Table 2.

Table 2. **Frequency Distribution for Travel Time to Work**

Travel time to work	Frequency
Did not work at home:	776,619
Less than 5 minutes	14,602
5 to 9 minutes	69,066
10 to 14 minutes	107,161
15 to 19 minutes	138,187
20 to 24 minutes	139,726
25 to 29 minutes	52,879
30 to 34 minutes	120,636
35 to 39 minutes	19,751
40 to 44 minutes	25,791
45 to 59 minutes	50,322
60 to 89 minutes	29,178
90 or more minutes	9,320
Worked at home	19,986

1. Cumulating the frequencies over the 12 categories for those who commuted to work (i.e., Did not work at home) yields the population count (base) of 776,619 workers age 16 years and over.

2. Find the midpoint m_j for each of the 12 categories. Multiply each category's proportion p_j by the square of the midpoint and sum this product over all categories.

   For example, the midpoint of category 1 "Less than 5 minutes" is

$$m_1 = \frac{0 + 5}{2} = 2.5 \text{ minutes}$$

   while the midpoint of the 12th category "90 or more minutes" is

$$m_{12} = \left(\frac{3}{2}\right) 90 = 135 \text{ minutes.}$$

   The proportion of units in the first category, p_1, is

$$p_1 = \frac{14{,}602}{776{,}619} = 0.019.$$

Necessary products for the standard error calculation are given in Table 3 along with totals.

Table 3. **Calculations for Travel Time to Work**

Travel time to work	p_j	m_j	$p_j m_j^2$	$p_j m_j$
Did not work at home:				
Less than 5 minutes	0.019	2.5	0.119	0.048
5 to 9 minutes	0.089	7	4.361	0.623
10 to 14 minutes	0.138	12	19.872	1.656
15 to 19 minutes	0.178	17	51.442	3.026
20 to 24 minutes	0.180	22	87.120	3.960
25 to 29 minutes	0.068	27	49.572	1.836
30 to 34 minutes	0.155	32	158.720	4.960
35 to 39 minutes	0.025	37	34.225	0.925
40 to 44 minutes	0.033	42	58.212	1.386
45 to 59 minutes	0.065	52	175.760	3.380
60 to 89 minutes	0.038	74.5	210.910	2.831
90 or more minutes	0.012	135	218.700	1.620
		Total	1069.013	26.251

3. To estimate the mean commuting time for people in City D, multiply each category's proportion by its midpoint and sum over all categories in the universe. Table 3 shows an estimated mean travel time to work, $\bar{x}$, of 26 minutes.
4. Calculate the estimated population variance.

$$s^2 = 1069.013 - (26)^2$$

$$= 393.013$$

5. In City D, the person observed sampling rate is 13.1 percent. Suppose the design factor for "Travel time to work" in City D, given in the "Less than 15 percent" percent-in-sample column of Table C, is 1.4. Use this information and the results from steps 1 through 4 to calculate an estimated standard error for the mean as:

$$SE(\bar{x}) = \sqrt{\frac{5}{776{,}619} \times 393.013 \times 1.4}$$

$$= 0.07 \text{ minutes.}$$

ESTIMATION PROCEDURE

The estimates that appear in this product were obtained from an iterative ratio estimation procedure (iterative proportional fitting) resulting in the assignment of a weight to each sample person or housing unit record. For any given tabulation area, a characteristic total was estimated by summing the weights assigned to the people or housing units possessing the characteristic in the tabulation area. Estimates of family or household characteristics were based on the weight assigned to the family member designated as householder. Each sample person or housing unit record was assigned exactly one weight to be used to produce estimates of all characteristics. For example, if the weight given to a sample person or housing unit had the value 6, all characteristics of that person or housing unit would be tabulated with a weight of 6. The estimation procedure, however, did assign weights varying from person to person or housing unit to housing unit.

The estimation procedure used to assign the weights was performed in geographically defined *weighting areas.* Generally, weighting areas were formed of contiguous geographic units within counties. Weighting areas were required to have a minimum sample of 400 people. Also, weighting areas never crossed state or county boundaries. In small counties with a sample count below 400 people, the minimum sample size condition was relaxed to permit the entire county to become a weighting area.

People

Within a weighting area, the long form sample was ratio-adjusted to equal the 100-percent totals for certain data groups. There were four stages of ratio adjustment for people. The first stage used 21 household-type groups. The second stage used three groups with the following sampling rates: 1-in-2, 1-in-4, and less than 1-in-4. The third stage used the dichotomy householders/nonhouseholders and the fourth stage used 312 aggregate age-sex-race-Hispanic origin groups. The stages were defined as follows:

People

Stage I: Type of Household

Group	Family with own children under 18: Number of people in housing unit
1	2
2	3
3	4
4	5
5	6-7
6	8 or more
	Family without own children under 18:
7-12	2 through 8 or more
	All other housing units:
13	1
14-19	2 through 8 or more
20	People in group quarters
21	Service Based Enumerations

Stage II: Sampling Type

Group	
1	1-in-2
2	1-in-4
3	1-in-6 or 1-in-8

Stage III: Householder Status

Group	
1	Householder
2	Nonhouseholder

People—Con.

Stage IV: Age/Sex/Race/Hispanic origin

	People of Hispanic origin: Black or African American: Male:
Group	Age
1	0-4
2	5-14
3	15-17
4	18-19
5	20-24
6	25-29
7	30-34
8	35-44
9	45-49
10	50-54
11	55-64
12	65-74
13	75+
14-26	Female: Same age categories as 1-13
27-52	American Indian or Alaska Native: Same gender and age categories as 1-26
53-78	Asian: Same gender and age categories as 1-26
79-104	Native Hawaiian or Pacific Islander: Same gender and age categories as 1-26
105-130	White: Same gender and age categories as 1-26
131-156	Some Other Race: Same gender and age categories as 1-26
157-312	People not of Hispanic origin: Same race, gender, and age categories as 1-156

NOTE: Multiple race people were included in one of the six race groups for estimation purposes only. Subsequent tabulations were based on the full set of responses to the race item.

The ratio estimation procedure for people was conducted within a weighting area in four stages as follows:

Stage I.

1. Assign an initial weight to each sample person record approximately equal to the inverse of the observed sampling rate for the weighting area.

2. Prior to iterative proportional fitting, combine categories in each of the four estimation stages, if necessary, to increase the reliability of the ratio estimation procedure. For each stage, any group that did not meet certain criteria for the unweighted sample count or for the ratio of the 100-percent to the initially weighted sample count was combined with another group in the same stage according to a specified collapsing pattern. There was an additional criterion concerning the number of complete count people in each race/Hispanic origin category in the second estimation stage.

3. The initial weights underwent four stages of ratio adjustment applying the grouping procedures described above. At the first stage, the ratio of the complete census count to the sum of the initial weights for each sample person was computed for each Stage I group. The initial weight assigned to each person in a group was then multiplied by the Stage I group ratio to produce an adjusted weight.

Stage II. The Stage I adjusted weights were again adjusted by the ratio of the complete census count to the sum of the Stage I weights for sample people in each Stage II group.

Stage III. The Stage II weights were adjusted by the ratio of the complete census count to the sum of the Stage II weights for sample people in each Stage III group.

Stage IV. The Stage III weights were adjusted by the ratio of the complete census count to the sum of the Stage III weights for sample people in each Stage IV group.

The four stages of ratio adjustment were repeated in the order given above until the predefined stopping criteria were met. The weights obtained from the final iteration of Stage IV were assigned to the sample person records. However, to avoid complications in rounding for tabulated data, only whole number weights were assigned. For example, if the final weight of the people in a particular group was 7.25, then 1/4 of the sample people in this group were randomly assigned a weight of 8, while the remaining 3/4 received a weight of 7.

Housing Units

The ratio estimation procedure for housing units was essentially the same as that for people, except that vacant housing units were treated separately. The occupied housing unit ratio estimation procedure was done in three stages. The first stage for occupied housing units used 19 household type groups while the second stage used three sampling type groups. The third stage used 24 race-Hispanic origin-tenure groups. The vacant housing unit ratio estimation procedure was done in a single stage with three groups. The stages for ratio estimation for housing units were as follows:

Occupied Housing Units

Stage I: Type of Household

Group	Family with own children under 18: Number of people in housing unit
1	2
2	3
3	4
4	5
5	6-7
6	8 or more
	Family without own children under 18:
7-12	2 through 8 or more
	All other housing units:
13	1
14-19	2 through 8 or more

Stage II: Sampling Type

Group	
1	1-in-2
2	1-in-4
3	1-in-6 or 1-in-8

Occupied Housing Units—Con.

Stage III: Race and Hispanic Origin of Householder/Tenure

Group	Owner: Hispanic origin:
1	Black or African American
2	American Indian or Alaska Native
3	Asian
4	Native Hawaiian or Pacific Islander
5	White
6	Some Other Race
7-12	Owner: Not of Hispanic origin: Same race categories as 1-6
13-24	Renter: Same Hispanic origin and race categories as 1-12

Vacant Housing Units

Group	
1	Vacant for rent
2	Vacant for sale
3	Other vacant

The estimates produced by this estimation procedure realize some of the gains in sampling efficiency that would have resulted if the population had been stratified into the ratio-estimation groups before sampling and if the sampling rate had been applied independently to each group. The net effect is a reduction in both the standard error and the possible bias of most estimated characteristics to levels below what would have resulted from simply using the initial, unadjusted weight. A by-product of this estimation procedure is that the estimates from the sample will, for the most part, be consistent with the complete count figures for the population and housing unit groups used in the estimation procedure.

CONSISTENCY WITH COMPLETE COUNTS

As described earlier, Census 2000 long form data were collected on a sample basis. Cities and incorporated places were used to determine sampling rates to support estimates for these areas. As a result, each city, incorporated place, school district, and county had addresses selected in the long form sample.

To produce estimates from the long form data, weighting was performed at the weighting area level. In forming weighting areas, trade-offs between reliability, consistency of the estimates, and complexity of the implementation were considered. The decision was made to form weighting areas consisting of small geographic areas with at least 400 sample persons (or about 200 or more completed long forms) that do not cross county boundaries. No other boundary constraints were imposed. Thus, total population estimates from the long form data will agree with census counts reported in SF 1 and SF 2 for the weighting area, county, and other higher geographic areas obtained by combining either weighting areas or counties. Differences between long form estimates of characteristics in the SF 3 and their corresponding values in the SF 1 or SF 2 are particularly noticeable for small places, tracts, and block groups. Examples of these characteristics are the total number of people, the number of people reporting specific racial categories, and the number of housing units. The official values for items reported on the short form come from SF 1 and SF 2.

Because the weighting areas were formed at a smaller geographic level, any differential nonresponse to long form questionnaires by demographic groups or geographical areas included in a weighting area may introduce differences in complete counts (SF 1 and SF 2) and the SF 3 total population estimates. Also, an insufficient number of sample cases in the weighting matrix cells could lead to differences in SF 1, SF 2, and SF 3 population totals. Thus, differences between the census and SF 3 counts are typical and expected.

In 1990, separate tabulations were not prepared for small areas below a certain size. In contrast, Census 2000 tabulations are being prepared for all areas to maximize data availability. This approach may lead to a greater number of anomalous results than what may have been observed with tabulations released from the 1990 census. A similar phenomenon occurred in the 1990 census when weighting areas respected city and place boundaries. Census counts differed from the long form data estimates in small places. As expected, these differences were sometimes large.

The SF 1 tables provide the official census count of the number of people in an area. The SF 3 tables provide estimates of the proportion of people with specific characteristics, such as occupation, disability, or educational attainment. The total number of people in the SF 3 table is provided for use as the denominator, or base, for these proportions. Estimates in the SF 3 tables give the best estimates of the proportion of people with a particular characteristic, but the census count is the official count of how many people are in the area.

The SF 1 gives exact numbers even for very small groups and areas; whereas, SF 3 gives estimates for small groups and areas, such as tracts and small places, that are less exact. The goal of SF 3 is to identify large differences among areas or large changes over time. Estimates for small areas and small population groups often exhibit large changes from one census to the next, so having the capability to measure them is worthwhile.

NONSAMPLING ERROR

In any large-scale statistical operation, such as Census 2000, human and processing errors occur. These errors are commonly referred to as nonsampling errors. Such errors include: not enumerating every household or every person in the population, failing to obtain all required information from the respondents, obtaining incorrect or inconsistent information, and recording information incorrectly. In addition, errors can occur during the field review of the enumerators' work, during clerical handling of the census questionnaires, or during the electronic processing of the questionnaires.

While it is impossible to completely eliminate nonsampling error from an operation as large and complex as the decennial census, the Census Bureau attempts to control the sources of such error during the data collection and processing operations. The primary sources of nonsampling error and the programs instituted to control this error in Census 2000 are described below. The success of these programs, however, was contingent upon how well the instructions actually were carried out during the census. As part of the Census 2000 evaluation program, both the effects of these programs and the amount of error remaining after their application will be evaluated.

Types of Nonsampling Error

Nonresponse. Nonresponse to particular questions on the census questionnaire or the failure to obtain any information for a housing unit allows for the introduction of bias into the data because the characteristics of the nonrespondents have not been observed and may differ from those reported by respondents. As a result, any imputation procedure using respondent data may not completely reflect these differences either at the elemental level (individual person or housing unit) or on average. As part of the data processing, people and/or housing units for which sample data were not collected may have their data imputed to ensure a sufficient number of sample people/housing units in a given area. As a result, the imputation rates for some small geographic areas, such as tracts, are very high. The Census Bureau cautions data users about the impact the higher imputation rates may have on the sample characteristics. Some protection against the introduction of large biases is afforded by minimizing nonresponse. Characteristics for the nonresponses were imputed by using reported data for a person or housing unit with similar characteristics.

Respondent and enumerator error. The person answering the mail questionnaire for a household or responding to the questions posed by an enumerator could serve as a source of error, although the question wording was extensively tested in several experimental studies prior to the census. The mail respondent may overlook or misunderstand a question, or answer a question in a way that cannot be interpreted correctly by the data capture system. Also, the enumerator may:

misinterpret or otherwise incorrectly record information given by a respondent, fail to collect some of the information for a person or household, or collect data for households that were not designated as part of the sample. Enumerators were monitored carefully to minimize these types of field enumeration problems. Field staff was prepared for their tasks by using standardized training packages that included hands-on experience with census materials. A sample of the households interviewed by each enumerator was reinterviewed to control for the possibility of fabricated data being submitted by enumerators.

Processing error. The many phases involved in processing the census data represent potential sources for the introduction of nonsampling error. The processing of the census questionnaires completed by enumerators included field review by the crew leader, check-in, and transmittal of completed questionnaires. No field reviews were done on the mail return questionnaires. Error may also be introduced by the misinterpretation of data by the data capture system, or the failure to capture all the information that the respondents or enumerators provided on the forms. Write-in entries go through coding operations, which may also be a source of processing error in the data. Many of the various field, coding, and computer operations undergo a number of quality control checks to help ensure their accurate application.

Reduction of Nonsampling Error

A number of techniques were implemented during the census planning and development stages to reduce various types of nonsampling errors. Quality assurance methods were used throughout the data collection and processing phases of the census to improve the quality of the data. In addition, the Census Bureau implemented a reinterview program to minimize errors in the data-collection phase for enumerator-filled questionnaires.

Several initiatives were implemented during Census 2000 to minimize the undercoverage of population and housing units and to reduce costs. These programs were developed based on experience from the 1990 decennial census and results from the Census 2000 testing cycle. They include:

- Be Counted questionnaires – unaddressed forms requesting all short form data and a few additional items – were available in public locations for people who believed they were not otherwise counted.
- An introductory letter was sent to all Mailout/Mailback addresses and many addresses in Update/Leave areas prior to the mailing of the census form. A reminder postcard was also sent to these addresses.
- Forms in Spanish and other languages were mailed to those who requested them by returning the introductory letter.
- A well-publicized, toll-free telephone number was available to answer questions about the census forms. Responses from people in households who received a short form could be taken over the telephone.
- Under the Local Update of Census Addresses (LUCA) program, local officials had the opportunity to address specific concerns about the accuracy and completeness of the Master Address File before mailings began.

Resolving Multiple Responses

There were multiple modes of response for Census 2000. Because there were various ways people could initiate their enumeration in the census, and the fact that some people would be enumerated during field followup, it was very likely that some people could be enumerated more than once. A special computer process was implemented to control this type of nonsampling error by resolving situations where more than one form was received from a particular housing unit, as designated by its identification (ID). The process consisted of several steps. IDs that had more

than one viable return were analyzed. Within each of these IDs, the person records on each return were compared with person records on the other return(s). People included on two or more different returns were marked as such, and only one of the person records was used in the creation of the household roster.

EDITING OF UNACCEPTABLE DATA

The objective of the processing operation was to produce a set of data that describes the population as accurately and clearly as possible. In a major change from past practice, the information on Census 2000 questionnaires generally was not edited for consistency, completeness, or acceptability during field data collection or data capture operations. Census crew leaders and local office clerks reviewed enumerator-filled questionnaires for adherence to specified procedures. Mail return questionnaires were not subjected to clerical review and households were not contacted, as in previous censuses, to collect data that were missing from census returns.

Most census questionnaires received by mail from respondents as well as those filled by enumerators were processed through a new contractor-built image scanning system that used optical mark and character recognition to convert the responses into computer files. The optical character recognition, or OCR, process used several pattern and context checks to estimate accuracy thresholds for each write-in field. The system also used "soft edits" on most interpreted numeric write-in responses to decide whether the field values read by the machine interpretation were acceptable. If the value read had a lower than acceptable accuracy threshold or was outside the soft edit range, the image of the item was displayed to a keyer who then entered the response.

To control the possible creation of erroneous people from questionnaires containing stray marks or completed incorrectly, the data capture system included an edit for the number of people indicated on each mail return and enumerator-filled questionnaire. If the edit failed, the questionnaire image was reviewed at a workstation by an operator. The operator identified erroneous person records and corrected OCR interpretation errors in the population count field.

At Census Bureau headquarters, the mail response data records were subjected to a computer edit that identified households exhibiting a possible coverage problem and those with more than six household members – the maximum number of people who could be enumerated on a mail questionnaire. Attempts were made to contact these households on the telephone to correct the count inconsistency and to collect census data for those people for whom there was no room on the questionnaire.

Incomplete or inconsistent information on the questionnaire data records was assigned acceptable values using *imputation* procedures during the final automated edit of the collected data. As in previous censuses, the general procedure for changing unacceptable entries was to assign an entry for a person that was consistent with entries for people with similar characteristics. Assigning acceptable codes in place of blanks or unacceptable entries enhances the usefulness of the data.

Another way in which corrections were made during the computer editing process was *substitution.* Substitution assigned a full set of characteristics for people in a household. If there was an indication that a household was occupied by a specified number of people but the questionnaire contained no information for people within the household, or the occupants were not listed on the questionnaire, the Census Bureau selected a previously accepted household of the same size and substituted its full set of characteristics for this household.

Table A. **Unadjusted Standard Error for Estimated Totals**

[Based on a 1-in-6 simple random sample]

Estimated total[1]	Size of publication area[2]													
	500	1,000	2,500	5,000	10,000	25,000	50,000	100,000	250,000	500,000	1,000,000	5,000,000	10,000,000	25,000,000
50	15	15	16	16	16	16	16	16	16	16	16	16	16	16
100	20	21	22	22	22	22	22	22	22	22	22	22	22	22
250	25	31	34	34	35	35	35	35	35	35	35	35	35	35
500	-	35	45	47	49	49	50	50	50	50	50	50	50	50
1,000	-	-	55	63	67	69	70	70	71	71	71	71	71	71
2,500	-	-	-	79	97	106	109	110	111	112	112	112	112	112
5,000	-	-	-	-	112	141	150	154	157	157	158	158	158	158
10,000	-	-	-	-	-	173	200	212	219	221	222	223	223	224
15,000	-	-	-	-	-	173	229	252	266	270	272	273	274	274
25,000	-	-	-	-	-	-	250	306	335	345	349	353	353	353
75,000	-	-	-	-	-	-	-	306	512	565	589	608	610	611
100,000	-	-	-	-	-	-	-	-	548	632	671	700	704	706
250,000	-	-	-	-	-	-	-	-	-	791	968	1090	1104	1112
500,000	-	-	-	-	-	-	-	-	-	-	1118	1500	1541	1565
1,000,000 . . .	-	-	-	-	-	- -	-	-	-	-	-	2000	2121	2191
5,000,000 . . .	-	-	-	-	-	-	-	-	-	-	-	-	3536	4472
10,000,000 . .	-	-	-	-	-	-	-	-	-	-	-	-	-	5477

[1]For estimated totals larger than 10,000,000, the standard error is somewhat larger than the table values. Use the formula given below to calculate the standard error.

$$SE(\hat{Y}) = \sqrt{5\hat{Y}\left(1 - \frac{\hat{Y}}{N}\right)}$$

N = Size of publication area

$\hat{Y}$ = Estimate of characteristic total

The 5 in the above equation is based on a 1-in-6 sample and is derived from the inverse of the sampling rate minus one, i.e., 5 = 6 – 1.

[2]The total count of people, housing units, households, or families in the area if the estimated total is a person, housing unit, household, or family characteristic, respectively.

Table B. **Unadjusted Standard Error in Percentage Points for Estimated Percentages**

[Based on a 1-in-6 simple random sample]

Estimated percentage	Base of estimated percentage[1]												
	500	750	1,000	1,500	2,500	5,000	7,500	10,000	25,000	50,000	100,000	250,000	500,000
2 or 98	1.4	1.1	1.0	0.8	0.6	0.4	0.4	0.3	0.2	0.1	0.1	0.1	0.0
5 or 95	2.2	1.8	1.5	1.3	1.0	0.7	0.6	0.5	0.3	0.2	0.2	0.1	0.1
10 or 90.	3.0	2.4	2.1	1.7	1.3	0.9	0.8	0.7	0.4	0.3	0.2	0.1	0.1
15 or 85.	3.6	2.9	2.5	2.1	1.6	1.1	0.9	0.8	0.5	0.4	0.3	0.2	0.1
20 or 80.	4.0	3.3	2.8	2.3	1.8	1.3	1.0	0.9	0.6	0.4	0.3	0.2	0.1
25 or 75.	4.3	3.5	3.1	2.5	1.9	1.4	1.1	1.0	0.6	0.4	0.3	0.2	0.1
30 or 70.	4.6	3.7	3.2	2.6	2.0	1.4	1.2	1.0	0.6	0.5	0.3	0.2	0.1
35 or 65.	4.8	3.9	3.4	2.8	2.1	1.5	1.2	1.1	0.7	0.5	0.3	0.2	0.2
50.	5.0	4.1	3.5	2.9	2.2	1.6	1.3	1.1	0.7	0.5	0.4	0.2	0.2

[1]For a percentage and/or base of percentage not shown in the table, use the formula given below to calculate the standard error. Use this table only for proportions; that is, where the numerator is a subset of the denominator.

$$SE(\hat{p}) = \sqrt{\left(\frac{5}{B}\right)\hat{p}(100 - \hat{p})}$$

B = Base of estimated percentage

$\hat{p}$ = Estimated percentage

The 5 in the above equation is based on a 1-in-6 sample and is derived from the inverse of the sampling rate minus one, i.e., 5 = 6 – 1.

Table C. **Standard Error Design Factors—Iowa**

[Percent of people or housing units in sample]

Characteristic	Less than 15 percent	15 percent to less than 25 percent	25 percent to less than 35 percent	35 percent or more
POPULATION				
Age	1.3	1.0	0.8	0.6
Sex	1.2	1.0	0.8	0.6
Race	2.0	1.6	0.9	0.6
Hispanic or Latino	2.0	1.7	1.0	0.7
Marital status	1.0	0.8	0.6	0.5
Household type and relationship	1.1	0.9	0.7	0.5
Disabled and employment disability	1.3	1.1	0.9	0.6
Ancestry	1.7	1.5	1.2	0.9
Place of birth	1.4	1.2	1.0	0.7
Citizenship status	1.6	1.3	1.1	0.8
Residence in 1995	1.9	1.6	1.3	1.0
Year of entry	1.7	1.4	0.9	0.7
Language spoken at home and ability to speak English	1.4	1.2	0.9	0.7
Educational attainment	1.2	1.0	0.8	0.6
School enrollment	1.4	1.1	0.9	0.7
Type of residence (urban/rural)	1.5	1.4	1.5	1.2
Household type	1.1	0.9	0.7	0.5
Family type	2.0	1.7	1.4	1.0
Subfamily type and presence of children	1.2	1.1	0.8	0.6
Grandparent status and responsibility for grandchild	1.4	1.2	1.0	0.7
Employment status	1.1	1.0	0.7	0.5
Industry	1.3	1.1	0.9	0.6
Occupation	1.2	1.0	0.8	0.6
Class of worker	1.3	1.1	0.9	0.6
Usual hours worked per week and weeks worked in 1999	1.2	1.0	0.7	0.6
Number of workers in family in 1999	1.2	1.0	0.8	0.6
Place of work	1.3	1.1	0.8	0.6
Means of transportation to work	1.3	1.1	0.9	0.7
Travel time to work	1.3	1.1	0.9	0.7
Time leaving home to go to work	1.3	1.1	0.9	0.6
Private vehicle occupancy	1.3	1.1	0.9	0.7
Type of income in 1999	1.4	1.2	0.9	0.7
Household income in 1999	1.2	1.0	0.8	0.6
Family income in 1999	1.2	1.0	0.8	0.6
Poverty status in 1999 (persons)	1.5	1.2	1.0	0.7
Poverty status in 1999 (families)	1.2	1.0	0.8	0.6
Military service and veteran status	1.1	0.9	0.7	0.6
HOUSING				
Age of householder	1.2	1.0	0.8	0.6
Race of householder	1.1	0.9	0.8	0.6
Hispanic or Latino householder	1.1	0.9	0.8	0.6
Type of residence (urban/rural)	0.8	0.7	0.8	0.6
Units in structure	1.0	0.9	0.7	0.5
Tenure	1.0	0.9	0.8	0.6
Occupancy status	1.4	1.1	0.8	0.6
Value	1.1	1.0	0.7	0.5
Gross rent	1.2	1.0	0.7	0.5
Household income in 1999	1.2	1.0	0.8	0.6
Year structure built	1.1	0.9	0.8	0.6
Rooms, bedrooms	1.1	1.0	0.8	0.6
Kitchen facilities	0.9	0.8	0.7	0.5
Plumbing facilities	1.1	1.0	0.8	0.6
House heating fuel	1.1	1.0	0.7	0.5
Telephone service available	1.0	0.9	0.8	0.6
Vehicles available	1.2	1.0	0.8	0.6
Year householder moved into unit	1.2	1.0	0.8	0.6
Mortgage status and monthly mortgage costs	1.2	1.0	0.8	0.6
Mortgage status and selected monthly owner costs	1.2	1.0	0.8	0.5
Gross rent as a percentage of household income in 1999	1.2	1.0	0.7	0.5
Household income in 1999 by selected monthly owner costs as a percentage of income in 1999	1.2	1.0	0.8	0.5