# Louisiana: 2000

*Summary Social, Economic, and Housing Characteristics*

Issued May 2003

PHC-2-20

**2000 Census of Population and Housing**

U S C E N S U S B U R E A U

*Helping You Make Informed Decisions*

U.S. Department of Commerce
Economics and Statistics Administration
U.S. CENSUS BUREAU

United States Census 2000

# Louisiana: 2000

Issued May 2003

PHC-2-20

*Summary Social, Economic, and Housing Characteristics*

**2000 Census of Population and Housing**



**U.S. Department of Commerce**
**Donald L. Evans,**
Secretary

**Samuel W. Bodman,**
Deputy Secretary

**Economics and Statistics Administration**
**Kathleen B. Cooper,**
Under Secretary for
Economic Affairs

**U.S. CENSUS BUREAU**
**Charles Louis Kincannon,**
Director

SUGGESTED CITATION

U.S. Census Bureau,
2000 Census of
Population and Housing,
*Summary Social, Economic,*
*and Housing Characteristics,*
PHC-2-20, Louisiana
Washington, DC,
2003

ECONOMICS
AND STATISTICS
ADMINISTRATION

**Economics and Statistics Administration**

**Kathleen B. Cooper,**
Under Secretary
for Economic Affairs

**U.S. CENSUS BUREAU**

**Charles Louis Kincannon,**
Director

**Hermann Habermann,**
Deputy Director and
Chief Operating Officer

**Nancy A. Potok,**
Principal Associate Director
and Chief Financial Officer

**Vacant,**
Principal Associate
Director for Programs

**Preston Jay Waite,**
Associate Director
for Decennial Census

**Nancy M. Gordon,**
Associate Director
for Demographic Programs

**Cynthia Z.F. Clark,**
Associate Director
for Methodology and
Standards

**Marvin D. Raines,**
Associate Director
for Field Operations

**Arnold A. Jackson,**
Assistant Director
for Decennial Census

For sale by Superintendent of Documents, U.S. Government Printing Office
Internet: bookstore.gpo.gov; Phone: toll-free 1-866-512-1800; DC area 202-512-1800; Fax: 202-512-2250; Mail: Stop SSOP
Washington, DC 20402-0001

CONTENTS

List of Statistical Tables . . . . . v
How to Use This Census Report . . . . . I–1
Table Finding Guide . . . . . II–1
User Notes . . . . . III–1
Statistical Tables (For a detailed list of statistical tables, see page v) . . . . 1

Appendixes

A Geographic Terms and Concepts . . . . . *
B Definitions of Subject Characteristics . . . . . *
C Data Collection and Processing Procedures . . . . . *
D Questionnaire . . . . . *
E Data Products and User Assistance . . . . . *
F Maps . . . . . F–1
G Accuracy of the Data . . . . . G–1
H Acknowledgments . . . . . *

* Appendix may be found in the separate volume, PHC-2-A, *Summary Social, Economic, and Housing Characteristics, Selected Appendixes,* in print and on the Internet at http://www.census.gov/prod/cen2000/phc-2-a.pdf.

LIST OF STATISTICAL TABLES


| Table no. | Title | Page |
|---|---|---|
| 1. | **Place of Birth, Residence in 1995, and Language: 2000** . . . . <br> State, Parish, Parish Subdivision, Place | 1 |
| 2. | **Place of Birth, Residence in 1995, and Language: 2000** . . . . <br> State, Parish, Place | 18 |
| 3. | **Education and Veteran Status: 2000** . . . . . <br> State, Parish, Parish Subdivision, Place | 25 |
| 4. | **Education and Veteran Status: 2000** . . . . . <br> State, Parish, Place | 42 |
| 5. | **Disability Status: 2000** . . . . . <br> State, Parish, Parish Subdivision, Place | 48 |
| 6. | **Disability Status: 2000** . . . . . <br> State, Parish, Place | 65 |
| 7. | **Employment Status and Journey to Work: 2000** . . . . . <br> State, Parish, Parish Subdivision, Place | 71 |
| 8. | **Employment Status and Journey to Work: 2000** . . . . . <br> State, Parish, Place | 89 |
| 9. | **Work Status and Income in 1999: 2000** . . . . . <br> State, Parish, Parish Subdivision, Place | 96 |
| 10. | **Work Status and Income in 1999: 2000** . . . . . <br> State, Parish, Place | 113 |
| 11. | **Earnings in 1999 of Full-Time, Year-Round Workers, by Sex: 2000** . . . . . <br> State, Parish, Parish Subdivision, Place | 119 |
| 12. | **Earnings in 1999 of Full-Time, Year-Round Workers, by Sex: 2000** . . . . . <br> State, Parish, Place | 136 |
| 13. | **Household Income in 1999: 2000** . . . . . <br> State, Parish, Parish Subdivision, Place | 142 |
| 14. | **Household Income in 1999: 2000** . . . . . <br> State, Parish, Place | 159 |
| 15. | **Poverty Status in 1999: 2000** . . . . . <br> State, Parish, Parish Subdivision, Place | 165 |
| 16. | **Poverty Status in 1999: 2000** . . . . . <br> State, Parish, Place | 183 |
| 17. | **Units in Structure: 2000** . . . . . <br> State, Parish, Parish Subdivision, Place | 190 |
| 18. | **Units in Structure: 2000** . . . . . <br> State, Parish, Place | 206 |
| 19. | **Physical Housing Characteristics: 2000** . . . . . <br> State, Parish, Parish Subdivision, Place | 212 |
| 20. | **Physical Housing Characteristics: 2000** . . . . . <br> State, Parish, Place | 228 |

21. **Fuels and Equipment Characteristics: 2000** . . . . . 234
State, Parish, Parish Subdivision, Place

22. **Fuels and Equipment Characteristics: 2000** . . . . . 251
State, Parish, Place

23. **Owner and Renter Household Characteristics: 2000** . . . . . 257
State, Parish, Parish Subdivision, Place

24. **Owner and Renter Household Characteristics: 2000** . . . . . 274
State, Parish, Place

25. **Home Value: 2000** . . . . . 280
State, Parish, Parish Subdivision, Place

26. **Home Value: 2000** . . . . . 296
State, Parish, Place

27. **Selected Monthly Owner Costs: 2000** . . . . . 302
State, Parish, Parish Subdivision, Place

28. **Selected Monthly Owner Costs: 2000** . . . . . 318
State, Parish, Place

29. **Gross Rent: 2000** . . . . . 324
State, Parish, Parish Subdivision, Place

30. **Gross Rent: 2000** . . . . . 340
State, Parish, Place

31. **Mortgage and Rental Cost Characteristics: 2000** . . . . . 346
State, Parish, Parish Subdivision, Place

32. **Mortgage and Rental Cost Characteristics: 2000** . . . . . 364
State, Parish, Place

33. **Place of Birth, Residence in 1995, and Language for the American Indian and Alaska Native Population (One Race): 2000** . . . . . 371
American Indian Area, Parish

34. **Education and Veteran Status for the American Indian and Alaska Native Population (One Race): 2000** . . . . . 372
American Indian Area, Parish

35. **Disability Status for the American Indian and Alaska Native Population (One Race): 2000** . . . . . 373
American Indian Area, Parish

36. **Employment Status and Journey to Work for the American Indian and Alaska Native Population (One Race): 2000** . . . . 374
American Indian Area, Parish

37. **Work Status and Income in 1999 for the American Indian and Alaska Native Population (One Race): 2000** . . . . . 375
American Indian Area, Parish

38. **Earnings in 1999 of Full-Time, Year-Round Workers, by Sex for the American Indian and Alaska Native Population (One Race): 2000** . . . . . 376
American Indian Area, Parish

39. **Income in 1999 of Households With an American Indian and Alaska Native Householder (One Race): 2000** . . . . . 377
American Indian Area, Parish

40. **Poverty Status in 1999 for the American Indian and Alaska Native Population (One Race): 2000** . . . . . 378
American Indian Area, Parish

41. **Units in Structure: 2000** . . . . . 379
American Indian Area, Parish

42. **Physical Housing Characteristics: 2000** . . . . . 380
American Indian Area, Parish

43. **Selected Equipment Characteristics of Housing Units With an American Indian and Alaska Native Householder (One Race): 2000** . . . . . 381
American Indian Area, Parish

44. **Year Householder Moved Into Unit for Housing Units With an American Indian and Alaska Native Householder (One Race): 2000** . . . . . 382
American Indian Area, Parish

45. **Home Value of Housing Units With an American Indian and Alaska Native Householder (One Race): 2000** . . . . . 383
American Indian Area, Parish

46. **Selected Monthly Owner Costs of Housing Units With an American Indian and Alaska Native Householder (One Race): 2000** . . . . . 384
American Indian Area, Parish

47. **Gross Rent of Housing Units With an American Indian and Alaska Native Householder (One Race): 2000** . . . . . 385
American Indian Area, Parish

48. **Selected Mortgage and Rental Cost Characteristics of Housing Units With an American Indian and Alaska Native Householder (One Race): 2000** . . . . . 386
American Indian Area, Parish

49. **Place of Birth, Residence in 1995, and Language for the Native Hawaiian and Other Pacific Islander Population (One Race): 2000** . . . . . *
Hawaiian Home Land, County

50. **Education and Veteran Status for the Native Hawaiian and Other Pacific Islander Population (One Race): 2000** . . . . . *
Hawaiian Home Land, County

51. **Disability Status for the Native Hawaiian and Other Pacific Islander Population (One Race): 2000** . . . . . *
Hawaiian Home Land, County

52. **Employment Status and Journey to Work for the Native Hawaiian and Other Pacific Islander Population (One Race): 2000** . . . . . *
Hawaiian Home Land, County

53. **Work Status and Income in 1999 for the Native Hawaiian and Other Pacific Islander Population (One Race): 2000** . . . . . *
Hawaiian Home Land, County

54. **Earnings in 1999 of Full-Time, Year-Round Workers, by Sex for the Native Hawaiian and Other Pacific Islander Population (One Race): 2000** . . . . . *
Hawaiian Home Land, County

55. **Income in 1999 of Households With a Native Hawaiian and Other Pacific Islander Householder (One Race): 2000** . . . . . *
Hawaiian Home Land, County

56. **Poverty Status in 1999 for the Native Hawaiian and Other Pacific Islander Population (One Race): 2000** . . . . . *
Hawaiian Home Land, County

57. **Units in Structure: 2000** . . . . . *
Hawaiian Home Land, County

58. **Physical Housing Characteristics: 2000** . . . . . *
Hawaiian Home Land, County

**59. Selected Equipment Characteristics of Housing Units With a Native Hawaiian and Other Pacific Islander Householder (One Race): 2000** . . . . . *
Hawaiian Home Land, County

**60. Year Householder Moved Into Unit for Housing Units With a Native Hawaiian and Other Pacific Islander Householder (One Race): 2000** . . . . . *
Hawaiian Home Land, County

**61. Home Value of Housing Units With a Native Hawaiian and Other Pacific Islander Householder (One Race): 2000** . . . . . *
Hawaiian Home Land, County

**62. Selected Monthly Owner Costs of Housing Units With a Native Hawaiian and Other Pacific Islander Householder (One Race): 2000** . . . . . *
Hawaiian Home Land, County

**63. Gross Rent of Housing Units With a Native Hawaiian and Other Pacific Islander Householder (One Race): 2000** . . . . . *
Hawaiian Home Land, County

**64. Selected Mortgage and Rental Cost Characteristics of Housing Units With a Native Hawaiian and Other Pacific Islander Householder (One Race): 2000** . . . . . *
Hawaiian Home Land, County

**65. Percent of Population and Housing Units in Sample: 2000** . . **389**
State, Parish, Parish Subdivision, Place

**66. Percent of Population and Housing Units in Sample: 2000** . . **397**
State, Parish, Place

**67. Percent of Population and Housing Units in Sample: 2000** . . **400**
American Indian Area, Parish

**68. Percent of Population and Housing Units in Sample: 2000** . . *
Hawaiian Home Land, County

* Table was omitted because there were no qualifying geographic areas.

# How to Use This Census Report

## CONTENTS


| | Page |
|---|---|
| Introduction | I–1 |
| How to Find Geographic Areas and Subject Matter Data | I–2 |
| How to Use the Statistical Tables | I–2 |
| Graphics | I–4 |
| User Notes | I–5 |
| Appendixes | I–5 |


## INTRODUCTION

Data from Census 2000 are presented in three printed report series:

1. PHC-1, *Summary Population and Housing Characteristics*
2. PHC-2, *Summary Social, Economic, and Housing Characteristics*
3. PHC-3, *Population and Housing Unit Counts*

The data from Census 2000 were derived from a limited number of basic questions asked of the entire population and about every housing unit (referred to as the 100-percent questions, found on the "short form"), and from additional questions asked of a sample of the population and housing units (referred to as the sample questions, found on the "long form").

The PHC-1, *Summary Population and Housing Characteristics,* report series provides data based on the 100-percent questions. The subjects are age, Hispanic or Latino origin, household relationship, race, sex, tenure (owner- or renter-occupied), and vacancy characteristics. Land area measurements and population density also are provided. This series is similar to the 1990 census CPH-1 series.

The PHC-2, *Summary Social, Economic, and Housing Characteristics,* report series provides sample data based on both the 100-percent and the sample questions. Sample subjects include place of birth; residence in 1995; language; educational attainment and school enrollment; veteran status; disability status; employment status; journey to work; work status, earnings, income, and poverty status in 1999; physical housing characteristics; units in structure; fuel and equipment characteristics; owner and renter household characteristics, such as year owner moved into unit; home value; contract and gross rent; and mortgage and rental cost characteristics. This series is similar to the 1990 census CPH-5 series.

The PHC-3, *Population and Housing Unit Counts,* report series provides Census 2000 and historical comparisons of the 100-percent population and housing unit counts. It provides land and water area measurements, and population density. The user notes section documents geographic changes over the past decade. This series is similar to the 1990 census CPH-2 series.

In each series, there is one report for each state, the District of Columbia, and Puerto Rico, plus a United States summary report. Many tables in the United States summary reports include data for Puerto Rico.

## HOW TO FIND GEOGRAPHIC AREAS AND SUBJECT MATTER DATA

This report includes a table finding guide to assist the user in locating those statistical tables that contain the desired data. The table finding guide lists alphabetically, by geographic area, the subjects shown in this report. To determine which tables in this report show data for a particular topic, find the subject in the lefthand column of the table finding guide and then look across the columns using the headings at the top for the desired type of geographic area. Figure I–1 is an example of a table finding guide.

The table finding guide does not include cross-classifications of subject-matter items. Additional information to locate data within specific reports is provided in the headnote at the top of the table finding guide and in the footnotes at the bottom of the guide.

Figure I–1.

### Table Finding Guide

**SUBJECTS BY TYPE OF GEOGRAPHIC AREA AND TABLE NUMBER**

Subjects covered in this guide are shown on the left side, and types of geographic areas are shown at the top. Table numbers shown in **bold** indicate that either all or part of the table is presented for the American Indian and Alaska Native population in American Indian and Alaska Native areas, or for the Native Hawaiian and Other Pacific Islander population in Hawaiian home lands. See PHC-2-A, *Summary Social, Economic, and Housing Characteristics, Selected Appendixes* for a description of area classifications (Appendix A) and for definitions and explanations of subject characteristics (Appendix B).

| Subject | The state[1] | County[2] | Place | | County subdivision | | American Indian and Alaska Native area[4] | Hawaiian home land[5] |
|---|---|---|---|---|---|---|---|---|
| | | | By county and county subdivision | Alphabetically for the state | By county | Alphabetically for the state | | |
| **POPULATION CHARACTERISTICS** | | | | | | | | |
| Disability status | 5,6 | 5,6 | 5 | 6 | 5 | 6 | **35** | **51** |
| Earnings in 1999 | 11,12 | 11,12 | 11 | 12 | 11 | 12 | **38** | **54** |
| Educational attainment | 3,4 | 3,4 | 3 | 4 | 3 | 4 | **34** | **50** |
| Employment status | 7,8 | 7,8 | 7 | 8 | 7 | 8 | **36** | **52** |
| Full-time, year-round workers in 1999 | 9,10,11,12 | 9,10,11,12 | 9,11 | 10,12 | 9,11 | 10,12 | **37,38** | **53,54** |
| Household income in 1999 | 13,14 | 13,14 | 13 | 14 | 13 | 14 | **39** | **55** |
| Income in 1999 | 9,10 | 9,10 | 9 | 10 | 9 | 10 | **37** | **53** |
| Journey to work | 7,8 | 7,8 | 7 | 8 | 7 | 8 | **36** | **52** |
| Language spoken at home and ability to speak English | 1,2 | 1,2 | 1 | 2 | 1 | 2 | **33** | **49** |
| Nativity | 1,2 | 1,2 | 1 | 2 | 1 | 2 | **33** | **49** |
| Place of birth | 1,2 | 1,2 | 1 | 2 | 1 | 2 | **33** | **49** |
| Poverty status in 1999 | 15,16 | 15,16 | 15 | 16 | 15 | 16 | **40** | **56** |
| Residence in 1995 | 1,2 | 1,2 | 1 | 2 | 1 | 2 | **33** | **49** |
| School enrollment and type of school | 3,4 | 3,4 | 3 | 4 | 3 | 4 | **34** | **50** |
| Veteran status | 3,4 | 3,4 | 3 | 4 | 3 | 4 | **34** | **50** |
| Work status in 1999 | 9,10 | 9,10 | 9 | 10 | 9 | 10 | **37** | **53** |
| **HOUSING CHARACTERISTICS** | | | | | | | | |
| Bedrooms | 19,20 | 19,20 | 19 | 20 | 19 | 20 | 42 | 58 |
| Gross rent | 29,30 | 29,30 | 29 | 30 | 29 | 30 | **47** | **63** |
| House heating fuel | 21,22 | 21,22 | 21 | 22 | 21 | 22 | – | – |
| Kitchen facilities | 19,20 | 19,20 | 19 | 20 | 19 | 20 | 42 | 58 |
| Mortgage status | 31,32 | 31,32 | 31 | 32 | 31 | 32 | **48** | **64** |
| Occupancy characteristics | 23,24 | 23,24 | 23 | 24 | 23 | 24 | **44** | **60** |
| Owner cost characteristics | 27,28,31,32 | 27,28,31,32 | 27,31 | 28,32 | 27,31 | 28,32 | **46,48** | **62,64** |
| Plumbing facilities | 19,20 | 19,20 | 19 | 20 | 19 | 20 | 42 | 58 |
| Rental cost characteristics | 31,32 | 31,32 | 31 | 32 | 31 | 32 | **48** | **64** |
| Rooms | 19,20 | 19,20 | 19 | 20 | 19 | 20 | 42 | 58 |
| Telephone service available | 21,22 | 21,22 | 21 | 22 | 21 | 22 | **43** | **59** |
| Tenure | 23,24 | 23,24 | 23 | 24 | 23 | 24 | – | – |
| Units in structure | 17,18,23,24 | 17,18,23,24 | 17,23 | 18,24 | 17,23 | 18,24 | 41 | 57 |
| Value of home | 25,26 | 25,26 | 25 | 26 | 25 | 26 | **45** | **61** |
| Vehicles available | 21,22 | 21,22 | 21 | 22 | 21 | 22 | **43** | **59** |
| Year householder moved into unit | 23,24 | 23,24 | 23 | 24 | 23 | 24 | **44** | **60** |
| Year structure built | 19,20 | 19,20 | 19 | 20 | 19 | 20 | 42 | 58 |

## HOW TO USE THE STATISTICAL TABLES

### Parts of a Statistical Table

The census data included in printed reports are arranged in tables. Each table includes four major parts: (1) heading, (2) boxhead, (3) stub, and (4) data field. A typical census report table is illustrated in Figure I–2.

The heading consists of the table number, title, and headnote. The table number indicates the position of the table within the report, while the title is a brief statement indicating the subjects and time reference of the data presented in the table. The headnote is enclosed in brackets and is located under the title. It contains statements that qualify, explain, or provide information pertaining to the entire table.

The boxhead is under the heading. This portion of the table, which contains the individual column heads or captions, describes the data in each vertical column. In the boxhead of many tables, a spanner appears across and above two or more column heads or across two or more lower spanners. The purpose of a spanner is to classify or qualify items below it or separate the table into identifiable blocks in terms of major aspects of the data.

Figure I–2.

**PARTS OF A STATISTICAL TABLE**




Table 6. **Population for Selected Categories of Race: 2000**

[For information on confidentiality protection, nonsampling error, and definitions, see text]

| State County Place and [In Selected States] County Subdivision | Selected combinations of two races: White; Black or African American | White; American Indian and Alaska Native | White; Asian | Black or African American; American Indian and Alaska native | Race alone or in combination with one or more other races: White | Black or African American | American Indian and Alaska Native | Asian | Native Hawaiian and Other Pacific Islander | Some other race |
|---|---|---|---|---|---|---|---|---|---|---|
| **The State** | **6 356** | **17 566** | **4 772** | **2 326** | **3 199 953** | **1 168 998** | **44 449** | **39 458** | **4 288** | **38 201** |
| **COUNTY** | | | | | | | | | | |
| Autauga County | 41 | 188 | 77 | 13 | 35 589 | 7 549 | 410 | 297 | 32 | 223 |
| Baldwin County | 155 | 725 | 151 | 37 | 123 709 | 14 722 | 1 614 | 750 | 89 | 1 066 |
| Barbour County | 34 | 56 | 15 | 19 | 15 026 | 13 550 | 221 | 143 | 41 | 313 |
| Bibb County | 16 | 55 | 8 | 9 | 16 064 | 4 651 | 115 | 25 | 4 | 76 |
| Blount County | 34 | 273 | 41 | 10 | 49 993 | 664 | 560 | 132 | 24 | 1 194 |
| Bullock County | 10 | 27 | - | 11 | 3 008 | 8 613 | 84 | 40 | 16 | 56 |
| Butler County | 21 | 23 | 7 | 10 | 12 558 | 9 773 | 84 | 47 | 3 | 26 |
| Calhoun County | 195 | 410 | 131 | 40 | 89 475 | 21 142 | 939 | 655 | 151 | 867 |
| Chambers County | 38 | 75 | 15 | 25 | 22 433 | 14 030 | 161 | 101 | 16 | 77 |
| Cherokee County | 34 | 95 | 17 | 5 | 22 451 | 1 381 | 178 | 67 | 22 | 113 |
| Chilton County | 34 | 137 | 21 | 9 | 34 578 | 4 259 | 269 | 113 | 15 | 657 |
| Choctaw County | 19 | 23 | 2 | 3 | 8 832 | 7 066 | 53 | 11 | 7 | 28 |
| Clarke County | 28 | 38 | 9 | 21 | 15 685 | 12 065 | 128 | 62 | 14 | 65 |
| Clay County | 14 | 72 | 5 | 1 | 11 884 | 2 259 | 122 | 23 | 8 | 79 |
| Cleburne County | 11 | 65 | 10 | - | 13 485 | 536 | 111 | 33 | - | 67 |
| Coffee County | 108 | 255 | 126 | 45 | 24 238 | 9 213 | 472 | 535 | 100 | 528 |
| Colbert County | 62 | 233 | 26 | 25 | 43 236 | 9 374 | 474 | 165 | 42 | 258 |
| Conecuh County | 10 | 34 | 8 | 5 | 7 883 | 8 160 | 78 | 31 | 4 | 50 |
| Coosa County | 8 | 46 | 5 | 10 | 7 883 | 4 187 | 100 | 13 | 4 | 111 |
| Covington County | 27 | 129 | 26 | 5 | 32 656 | 4 688 | 323 | 95 | 12 | 99 |
| Crenshaw County | 25 | 47 | 4 | 2 | 10 169 | 3 424 | 105 | 24 | 5 | 39 |
| Cullman County | 60 | 442 | 55 | 1 | 75 743 | 829 | 809 | 224 | 51 | 671 |
| Dale County | 155 | 317 | 174 | 53 | 37 404 | 10 309 | 721 | 803 | 164 | 869 |
| Dallas County | 55 | 47 | 9 | 20 | 16 665 | 20 472 | 138 | 291 | 49 | 145 |
| DeKalb County | 48 | 635 | 35 | 7 | 60 633 | 1 154 | 1 208 | 178 | 59 | 2 282 |
| Elmore County | 102 | 286 | 84 | 36 | 51 338 | 13 814 | 693 | 362 | 52 | 413 |
| Escambia County | 48 | 255 | 32 | 19 | 25 143 | 11 922 | 1 441 | 140 | 25 | 219 |
| Etowah County | 172 | 396 | 86 | 33 | 86 588 | 15 464 | 826 | 569 | 94 | 966 |
| Fayette County | 20 | 41 | 6 | 2 | 16 160 | 2 237 | 83 | 37 | 3 | 74 |
| Franklin County | 39 | 129 | 14 | - | 28 270 | 1 368 | 233 | 64 | 46 | 1 551 |
| Geneva County | 13 | 113 | 15 | 6 | 22 611 | 2 772 | 316 | 53 | 16 | 186 |
| Greene County | 7 | 5 | - | - | 1 918 | 8 032 | 18 | 17 | 8 | 16 |
| Hale County | 21 | 16 | 1 | 13 | 6 910 | 10 193 | 65 | 47 | 24 | 72 |
| Henry County | 24 | 45 | 18 | 8 | 10 813 | 5 368 | 90 | 34 | 7 | 183 |
| Houston County | 145 | 296 | 82 | 54 | 65 558 | 22 119 | 724 | 689 | 63 | 525 |
| Jackson County | 79 | 254 | 34 | 18 | 50 591 | 2 125 | 1 635 | 178 | 28 | 267 |
| Jefferson County | 811 | 1 452 | 630 | 14 | 662 047 | 262 226 | 3 556 | 7 159 | 611 | 5 340 |
| Lamar County | 11 | 43 | 5 | 4 | 13 887 | 1 634 | 90 | 152 | 4 | 40 |
| Lauderdale County | 126 | 322 | 51 | 19 | 79 390 | 8 942 | 583 | 386 | 40 | 457 |
| Lawrence County | 53 | 931 | 18 | 25 | 28 102 | 4 736 | 2 839 | 61 | 6 | 146 |
| Lee County | 180 | 349 | 180 | 29 | 86 172 | 26 388 | 720 | 2 165 | 119 | 757 |
| Limestone County | 112 | 285 | 48 | 16 | 55 579 | 8 900 | 622 | 302 | 39 | 855 |
| Lowndes County | 9 | 4 | 5 | 11 | 3 516 | 9 929 | 42 | 31 | 13 | 19 |
| Macon County | 38 | 15 | 5 | 51 | 3 440 | 20 550 | 118 | 129 | 28 | 57 |
| Madison County | 756 | 1 978 | 745 | 324 | 200 733 | 64 636 | 4 668 | 6 292 | 494 | 2 550 |
| Marengo County | 18 | 34 | 4 | 19 | 10 733 | 11 712 | 79 | 53 | 15 | 72 |
| Marion County | 32 | 101 | 20 | 6 | 29 779 | 1 180 | 211 | 101 | 28 | 160 |
| Marshall County | 130 | 400 | 67 | 6 | 77 620 | 1 373 | 679 | 290 | 78 | 2 520 |
| Mobile County | 557 | 1 292 | 510 | 326 | 250 515 | 134 861 | 4 573 | 6 526 | 398 | 2 600 |
| Monroe County | 47 | 85 | 6 | 14 | 14 210 | 9 819 | 338 | 81 | 9 | 63 |
| Montgomery County | 367 | 375 | 411 | 158 | 110 684 | 109 558 | 1 226 | 2 931 | 331 | 1 243 |
| Morgan County | 226 | 665 | 73 | 37 | 95 698 | 12 813 | 1 543 | 646 | 118 | 1 703 |
| Perry County | 8 | 9 | 2 | 2 | 3 694 | 8 157 | 24 | 30 | 30 | 27 |
| Pickens County | 27 | 47 | 9 | 9 | 11 810 | 9 064 | 85 | 68 | 26 | 65 |
| Pike County | 41 | 162 | 21 | 68 | 18 287 | 10 988 | 450 | 155 | 34 | 140 |
| Randolph County | 29 | 66 | 7 | 2 | 17 223 | 5 017 | 117 | 64 | 6 | 100 |
| Russell County | 78 | 154 | 63 | 27 | 28 610 | 20 525 | 387 | 313 | 110 | 423 |
| St. Clair County | 127 | 361 | 217 | 49 | 64 630 | 5 394 | 668 | 177 | 20 | 327 |
| Shelby County | 17 | 94 | - | 15 | 126 635 | 2 328 | 846 | 1 757 | 67 | 1 342 |
| Sumter County | 18 | 38 | 4 | 22 | 5 673 | 10 897 | 45 | 39 | 13 | 54 |
| Talladega County | 149 | 188 | 48 | 31 | 54 317 | 25 578 | 427 | 247 | 69 | 324 |
| Tallapoosa County | 51 | 86 | 6 | 11 | 30 654 | 10 610 | 223 | 103 | 24 | 108 |
| Tuscaloosa County | 209 | 434 | 163 | 73 | 113 445 | 40 780 | 957 | 1 824 | 172 | 1 246 |
| Walker County | 73 | 239 | 47 | 10 | 65 756 | 4 467 | 462 | 206 | 28 | 438 |
| Washington County | 17 | 89 | 11 | 5 | 11 895 | 4 908 | 1 399 | 37 | 18 | 18 |
| Wilcox County | 4 | 8 | 1 | 6 | 3 639 | 9 494 | 34 | 22 | 6 | 16 |
| Winston County | 11 | 126 | 13 | - | 24 368 | 110 | 243 | 53 | 17 | 265 |
| **PLACE** | | | | | | | | | | |
| Abbeville city, Henry County | 6 | 2 | 2 | - | 1 703 | 1 203 | 2 | 4 | - | 90 |
| Adamsville city, Jefferson County | 8 | 13 | 3 | 6 | 3 790 | 1 147 | 39 | 11 | 2 | 10 |
| Addison town, Winston County | - | 1 | - | - | 720 | 1 | 2 | 1 | - | - |
| Akron town, Hale County | - | - | - | 1 | 95 | 426 | 1 | 2 | 3 | 2 |
| Alabaster city, Shelby County | 25 | 62 | 31 | 2 | 19 983 | 2 287 | 141 | 187 | 12 | 177 |
| Albertville city, Marshall County | 31 | 64 | 9 | 2 | 15 040 | 406 | 143 | 62 | 45 | 1 793 |
| Alexander City city, Tallapoosa County | 14 | 17 | 3 | 1 | 10 637 | 4 285 | 39 | 61 | 16 | 50 |
| Alexandria CDP, Calhoun County | 9 | 5 | 5 | - | 3 284 | 371 | 17 | 28 | 5 | 11 |
| Aliceville city, Pickens County | 7 | 4 | - | 5 | 840 | 1 723 | 12 | 11 | 3 | - |
| Allgood town, Blount County | - | 2 | - | - | 548 | 2 | 5 | - | - | 94 |
| Altoona town | - | 9 | 1 | - | 949 | 25 | 10 | 1 | - | 9 |
| Blount County (part) | - | - | - | - | 15 | - | - | - | - | - |
| Etowah County (part) | - | 9 | 1 | - | 934 | 25 | 10 | 1 | - | 9 |

16 Alabama — Summary Population and Housing Characteristics, U.S. Census Bureau, Census 2000

The stub is located at the left edge of the table. It includes a listing of line or row captions or descriptions. At the top of the stub is the stubhead. The stubhead is considered to be an extension of the table title and usually shows generic geographic area designations and restrictions.

In the stub, several features are used to help the user better understand the contents of the table. Usually, a block of data lines is preceded by a sidehead. The sidehead, similar to a spanner, describes and classifies the stub entries following it. The use of indentation in a stub indicates the relationship of one data line to another. Indented data lines represent subcategories that, in most instances, sum to a total. Occasionally in tables, it is desirable to show one or more single-line subcategories that do not sum to the total.

The data field is that part of the statistical table that contains the data. It extends from the bottom of the boxhead to the bottom of the table and from the right of the stub to the right edge of the page.

Both geographic and subject-matter terms appear in tables. It is important to read the definitions of the terms used in the tables because census terms often are defined in special ways that reflect the manner in which the questions were asked and the data were tabulated. Definitions of geographic terms are provided in PHC-2-A, *Summary Social, Economic, and Housing Characteristics, Selected Appendixes,* Appendix A. Census tables often include derived measures such as medians, means, percentages, and ratios. These and other subject-matter terms are defined in Appendix B of the same report.

## Symbols and Geographic Abbreviations

The following symbols are used in the tables and explanations of subjects covered in Census 2000 reports:

- A dash "-" represents zero or a derived measure that rounds to less than 0.1.
- (X) means not applicable. In the 1990 and earlier decennial census reports, three dots "..." meant not applicable.

- (NA) means not available.
- The superscript prefix "r" indicates that the count has been revised since the publication of the 1990 census reports, or that the area was erroneously omitted or not shown in the correct geographic relationship in the 1990 census reports. This symbol appears only in the Census 2000 PHC-3, *Population and Housing Unit Counts,* report series.
- A dagger "†" next to the name of a geographic area indicates that there has been a geographic change (for example, an annexation or detachment, a new incorporation, or a name change) since the information was published for the 1990 census for that area. This symbol appears only in the Census 2000 PHC-3, *Population and Housing Unit Counts*, report series. The geographic change information for the entities in a state is shown in the "User Notes" section of the Census 2000 PHC-3 report for that state.
- A plus sign "+" is appended to the lower bound of the highest interval when the median falls in the upper interval of an open-ended distribution. A minus sign "-" is appended to the upper bound of the lowest interval when the median falls in the lowest interval of an open-ended distribution. For more information on medians, see the section on "Derived Measures" in Appendix B.
- A minus sign "-" preceding a figure denotes decrease. The minus sign appears only in the Census 2000 PHC-3, *Population and Housing Unit Counts,* report series.

The following geographic abbreviations and terms may be used in the tables in this report:

- A "(part)" next to the name of a geographic area in a hierarchical presentation indicates that the geographic entity is located only partially in the superior geographic entity. For example, a "(part)" next to a place name in a county subdivision-place hierarchy indicates that the place is located in more than one county subdivision. (Places also may be "split" by county, congressional district, urban/rural, metropolitan area, voting district, and other geographic boundaries, depending on the presentation.) Other geographic entities also can be "split" by a higher level entity. The exception is a tabulation block, which is unique within all geographic entities in census products.
- ANVSA is Alaska Native village statistical area.
- ANRC is Alaska Native Regional Corporation.
- CCD is census county division.
- CDP is census designated place.
- CMSA is consolidated metropolitan statistical area.
- MA is metropolitan area.
- MSA is metropolitan statistical area.
- OTSA is Oklahoma tribal statistical area.
- PMSA is primary metropolitan statistical area.
- SDAISA is state designated American Indian statistical area.
- TDSA is tribal designated statistical area.
- UT is unorganized territory.

## GRAPHICS

Charts, statistical maps, and other graphic summaries are included in some Census 2000 reports.

## USER NOTES

User notes include corrections, errata, and related explanatory information. This section appears directly before the statistical tables in census reports. It presents information about unique characteristics of the report and changes or corrections made too late to be reflected in the text or tables themselves. However, sometimes this information becomes available too late to be reflected even in the user notes. Census 2000 user updates are available on the Census Bureau's Internet site at www.census.gov/main/www/cen2000.html. To receive notification of user notes, subscribe to the Census Product Update (http://www.census.gov/mp/www/cpu.html), a biweekly e-mail newsletter available from the Customer Services Center of the Marketing Services Office at the U.S. Census Bureau, or contact the Customer Services Center directly on 301-763-INFO (4636) or at webmaster@census.gov.

## APPENDIXES

Appendixes A through E and Appendix H, described below, are found in the separate printed volume, PHC-2-A, *Summary Social, Economic, and Housing Characteristics, Selected Appendixes,* or on the Internet at http://www.census.gov/prod/cen2000/phc-2-a.pdf. Appendixes F and G are included in this report.

**Appendix A, Geographic Terms and Concepts.** Provides definitions of the types of geographic areas and related information used in census products.

**Appendix B, Definitions of Subject Characteristics.** Contains definitions for the subject-matter terms used in census products, including explanations of derived measures, limitations of the data, and comparability with previous censuses. The subjects are listed alphabetically. Population characteristics are defined first, followed by the definitions of the housing subjects.

**Appendix C, Data Collection and Processing Procedures.** Explains the enumeration and residence rules used in counting the population and housing units in the United States and Puerto Rico. It also describes the major components of the operational plan for Census 2000, and includes a glossary of terms.

**Appendix D, Questionnaire.** Presents a facsimile of the Census 2000 questionnaire used to collect the data in this report.

**Appendix E, Data Products and User Assistance.** Summarizes the Census 2000 data products by describing the information available in printed reports and through electronic media such as CD-ROM, DVD, and the Internet. It also describes Census 2000 maps and other geographic products, reference materials, and sources of assistance.

**Appendix F, Maps.** Contains maps depicting the geographic areas shown in this report.

**Appendix G, Accuracy of the Data.** Provides information on confidentiality of the data, imputation of housing unit status and population counts, sources of errors in the data, and editing of unacceptable data.

**Appendix H, Acknowledgments.** Lists many of the U.S. Census Bureau staff who participated in the various activities of Census 2000.

# Table Finding Guide

## SUBJECTS BY TYPE OF GEOGRAPHIC AREA AND TABLE NUMBER

Subjects covered in this guide are shown on the left side, and types of geographic areas are shown at the top. Table numbers shown in **bold** indicate that either all or part of the table is presented for the American Indian and Alaska Native population in American Indian and Alaska Native areas, or for the Native Hawaiian and Other Pacific Islander population in Hawaiian home lands. See PHC-2-A, *Summary Social, Economic, and Housing Characteristics, Selected Appendixes* for a description of area classifications (Appendix A) and for definitions and explanations of subject characteristics (Appendix B).

| Subject | The state[1] | County[2] | Place | | County subdivision | | American Indian and Alaska Native area[4] | Hawaiian home land[5] |
|---|---|---|---|---|---|---|---|---|
| | | | By county and county subdivision | Alphabetically for the state | By county | Alphabetically for the state | | |
| **POPULATION CHARACTERISTICS** | | | | | | | | |
| Disability status | 5,6 | 5,6 | 5 | 6 | 5 | 6 | **35** | **51** |
| Earnings in 1999 | 11,12 | 11,12 | 11 | 12 | 11 | 12 | **38** | **54** |
| Educational attainment | 3,4 | 3,4 | 3 | 4 | 3 | 4 | **34** | **50** |
| Employment status | 7,8 | 7,8 | 7 | 8 | 7 | 8 | **36** | **52** |
| Full-time, year-round workers in 1999 | 9,10,11,12 | 9,10,11,12 | 9,11 | 10,12 | 9,11 | 10,12 | **37,38** | **53,54** |
| Household income in 1999 | 13,14 | 13,14 | 13 | 14 | 13 | 14 | **39** | **55** |
| Income in 1999 | 9,10 | 9,10 | 9 | 10 | 9 | 10 | **37** | **53** |
| Journey to work | 7,8 | 7,8 | 7 | 8 | 7 | 8 | **36** | **52** |
| Language spoken at home and ability to speak English | 1,2 | 1,2 | 1 | 2 | 1 | 2 | **33** | **49** |
| Nativity | 1,2 | 1,2 | 1 | 2 | 1 | 2 | **33** | **49** |
| Place of birth | 1,2 | 1,2 | 1 | 2 | 1 | 2 | **33** | **49** |
| Poverty status in 1999 | 15,16 | 15,16 | 15 | 16 | 15 | 16 | **40** | **56** |
| Residence in 1995 | 1,2 | 1,2 | 1 | 2 | 1 | 2 | **33** | **49** |
| School enrollment and type of school | 3,4 | 3,4 | 3 | 4 | 3 | 4 | **34** | **50** |
| Veteran status | 3,4 | 3,4 | 3 | 4 | 3 | 4 | **34** | **50** |
| Work status in 1999 | 9,10 | 9,10 | 9 | 10 | 9 | 10 | **37** | **53** |
| **HOUSING CHARACTERISTICS** | | | | | | | | |
| Bedrooms | 19,20 | 19,20 | 19 | 20 | 19 | 20 | 42 | 58 |
| Gross rent | 29,30 | 29,30 | 29 | 30 | 29 | 30 | **47** | **63** |
| House heating fuel | 21,22 | 21,22 | 21 | 22 | 21 | 22 | – | – |
| Kitchen facilities | 19,20 | 19,20 | 19 | 20 | 19 | 20 | 42 | 58 |
| Mortgage status | 31,32 | 31,32 | 31 | 32 | 31 | 32 | **48** | **64** |
| Occupancy characteristics | 23,24 | 23,24 | 23 | 24 | 23 | 24 | **44** | **60** |
| Owner cost characteristics | 27,28,31,32 | 27,28,31,32 | 27,31 | 28,32 | 27,31 | 28,32 | **46,48** | **62,64** |
| Plumbing facilities | 19,20 | 19,20 | 19 | 20 | 19 | 20 | 42 | 58 |
| Rental cost characteristics | 31,32 | 31,32 | 31 | 32 | 31 | 32 | **48** | **64** |
| Rooms | 19,20 | 19,20 | 19 | 20 | 19 | 20 | 42 | 58 |
| Telephone service available | 21,22 | 21,22 | 21 | 22 | 21 | 22 | **43** | **59** |
| Tenure | 23,24 | 23,24 | 23 | 24 | 23 | 24 | – | – |
| Units in structure | 17,18,23,24 | 17,18,23,24 | 17,23 | 18,24 | 17,23 | 18,24 | 41 | 57 |
| Value of home | 25,26 | 25,26 | 25 | 26 | 25 | 26 | **45** | **61** |
| Vehicles available | 21,22 | 21,22 | 21 | 22 | 21 | 22 | **43** | **59** |
| Year householder moved into unit | 23,24 | 23,24 | 23 | 24 | 23 | 24 | **44** | **60** |
| Year structure built | 19,20 | 19,20 | 19 | 20 | 19 | 20 | 42 | 58 |

See footnotes on next page.

[1]State, District of Columbia, or Puerto Rico.

[2]Parish in Louisiana; city and borough, municipality, borough, or census area in Alaska; and municipio in Puerto Rico; in Maryland, Missouri, Nevada, and Virginia, one or more cities are independent of counties and are treated as statistical equivalents of counties; the entire District of Columbia, which has no counties, is treated as a county equivalent.

[3]County subdivisions within the state are shown alphabetically with places for the following 12 states: Connecticut, Maine, Massachusetts, Michigan, Minnesota, New Hampshire, New Jersey, New York, Pennsylvania, Rhode Island, Vermont, and Wisconsin.

[4]American Indian and Alaska Native areas include state and federal American Indian Reservations; Oklahoma tribal statistical areas (OTSAs); tribal designated statistical areas (TDSAs) (federal areas); state designated American Indian statistical areas (SDAISAs) (state areas); Alaska Native village statistical areas (ANVSAs); and Alaska Native Regional Corporations (ANRCs).

[5]Tables for these areas appear only in the report for Hawaii.

# User Notes

Additional information concerning this Census 2000 product and its source file, Summary File 3, may become available after this report is published. This information, called Notes and Errata, is available in portable document format (PDF) on the U.S. Census Bureau's Internet site at http://www.census.gov/main/www/cen2000.html. To receive notification of user notes, subscribe to the Census Product Update (http://www.census.gov/mp/www/cpu.html), a biweekly e-mail newsletter available from the Customer Services Center of the Marketing Services Office at the U.S. Census Bureau, or contact the Customer Services Center directly on 301-763-INFO (4636) or at webmaster@census.gov.

## ADDITIONAL DEFINITIONS AND EXPLANATIONS OF THE DATA

### Data Note 1

The user should note that there are limitations to many of these data. Please refer to the text for further explanations on the limitations of the data. See Appendix G of this report and the text found in PHC-2-A, *Summary Social, Economic, and Housing Characteristics, Selected Appendixes.*

### Data Note 2

The Census Bureau is aware there may be a problem in the Census 2000 employment status data for people enumerated in group quarters. The problem may cause the labor force data for places, particularly those with high concentrations of people in group quarters (such as college towns with large dormitory populations) to overstate the number in the labor force, the number unemployed, and the percent unemployed, and to understate the number of employed. For more information, see the Census 2000 Notes and Errata document at the following Census Bureau Internet site: http://www.census.gov/prod/cen2000/notes/errata.pdf.

### Data Note 3

Estimated population and housing unit totals based on tabulations from only the sample questionnaires (sample tabulations) may differ from the official counts as tabulated from every census questionnaire (100-percent tabulations). Such differences result, in part, because the sample tabulations are based on information from a sample of households rather than from all households (sampling error). Differences also can occur because the interview situation (length of questionnaire, effect of the interviewer, etc.) and the processing rules differ between the 100-percent and sample tabulations. These types of differences are referred to as nonsampling error. (For more information, see Appendix G.)

The 100-percent data are the official counts and should be used as the source of information on population and housing items collected on the 100-percent questionnaire, such as age, race, Hispanic or Latino origin, and tenure. This is especially appropriate when the primary focus is on counts of the population or housing units for small areas. For estimates of the number of people and housing units by characteristics asked only on a sample basis (such as education, labor force status, income in 1999, or year structure built), the sample estimates should be used within the context of the error associated with them.

Additional information on comparing sample estimates with corresponding 100-percent values is available on the Census Bureau's Internet site at http://www.census.gov/Press-Release/www/2002/sf3compnote.html.

**Data Note 4**

Median incomes for nonfamily households by race were calculated from a 38-category income distribution rather than the standard 39-category income distribution. The 38-category distribution collapsed the two highest categories ($175,000 - $199,999 and $200,000 and over) into a single category of $175,000 and over.

**Data Note 5**

Users may find slight differences in the Occupants Per Room calculations between those found in this report and those found in the Census 2000 Demographic Profile. “Occupants per room” is obtained by dividing the number of people in each occupied housing unit by the number of rooms in the unit. This report, based on Summary File 3, correctly uses a topcode value of “10 rooms” for those occupied housing units with “9 or more rooms.” In the Demographic Profile, an incorrect topcode value of “9 rooms” was used.

Table 1. **Place of Birth, Residence in 1995, and Language: 2000**

[Data based on a sample (except Tables 65-68). For information on confidentiality protection, coverage, sampling error, and nonsampling error, see Appendix G.
For location of definitions, see "How to Use This Census Report"]

| State<br>Parish<br>Parish Subdivision<br>Place | Total population | Native population—Percent born in state of residence | Foreign-born population | | | Population 5 years and over | | Speak a language other than English at home | | | |
|---|---|---|---|---|---|---|---|---|---|---|---|
| | | | | | | | | Population 5 to 17 years | | Population 18 years and over | |
| | | | Number | Percent of total population | Percent naturalized citizens | Number | Percent living in different house in 1995 | Number | Percent who speak English less than "very well" | Number | Percent who speak English less than "very well" |
| **The State** | **4 468 976** | **81.5** | **115 885** | **2.6** | **48.4** | **4 153 367** | **41.0** | **51 109** | **29.9** | **331 255** | **30.7** |
| Acadia Parish | 58 861 | 91.5 | 258 | 0.4 | 50.4 | 54 250 | 35.7 | 632 | 18.5 | 10 206 | 20.5 |
| District 1 | 6 359 | 88.5 | 17 | 0.3 | 29.4 | 5 927 | 35.3 | 10 | - | 508 | 15.4 |
| Crowley city (part) | 6 359 | 88.5 | 17 | 0.3 | 29.4 | 5 927 | 35.3 | 10 | - | 508 | 15.4 |
| District 2 | 7 542 | 86.6 | 64 | 0.8 | 100.0 | 6 928 | 38.9 | 46 | - | 895 | 21.1 |
| Crowley city (part) | 3 711 | 83.1 | 26 | 0.7 | 100.0 | 3 399 | 46.4 | 23 | - | 414 | 20.5 |
| District 3 | 7 174 | 94.3 | 14 | 0.2 | 35.7 | 6 695 | 38.2 | 83 | 1.2 | 1 428 | 13.4 |
| Crowley city (part) | 2 277 | 93.4 | - | - | (X) | 2 110 | 52.6 | 10 | - | 401 | 16.0 |
| Estherwood village | 831 | 92.0 | 4 | 0.5 | - | 764 | 32.5 | 14 | - | 229 | 5.7 |
| Mermentau village | 709 | 93.7 | - | - | (X) | 650 | 28.5 | 12 | - | 148 | 16.2 |
| Morse village | 764 | 97.1 | - | - | (X) | 682 | 43.8 | 23 | 4.3 | 186 | 16.7 |
| District 4 | 7 814 | 87.2 | 47 | 0.6 | 44.7 | 7 089 | 41.1 | 130 | 27.7 | 1 645 | 20.9 |
| Crowley city (part) | 1 923 | 85.3 | 13 | 0.7 | - | 1 721 | 46.4 | 20 | - | 364 | 8.2 |
| Rayne city (part) | 2 177 | 84.8 | 34 | 1.6 | 61.8 | 2 055 | 41.8 | 50 | 40.0 | 597 | 20.3 |
| District 5 | 7 222 | 94.0 | 14 | 0.2 | 85.7 | 6 575 | 40.1 | 43 | - | 1 085 | 19.5 |
| Duson town (part) | 283 | 90.4 | 2 | 0.7 | - | 255 | 56.1 | 2 | - | 45 | 15.6 |
| Rayne city (part) | 6 302 | 94.3 | 12 | 0.2 | 100.0 | 5 745 | 38.5 | 41 | - | 937 | 19.3 |
| District 6 | 8 048 | 91.9 | 26 | 0.3 | 26.9 | 7 411 | 36.3 | 172 | 10.5 | 1 837 | 24.6 |
| Church Point town (part) | 2 593 | 90.8 | - | - | (X) | 2 413 | 41.8 | 48 | - | 628 | 18.0 |
| District 7 | 7 394 | 95.3 | 65 | 0.9 | 15.4 | 6 835 | 28.4 | 65 | 36.9 | 1 460 | 24.3 |
| Church Point town (part) | 2 025 | 97.6 | 30 | 1.5 | - | 1 880 | 24.4 | 23 | 34.8 | 462 | 31.0 |
| District 8 | 7 308 | 94.1 | 11 | 0.2 | 54.5 | 6 790 | 26.9 | 83 | 45.8 | 1 348 | 20.0 |
| Basile town (part) | - | (X) | - | (X) | (X) | - | (X) | - | (X) | - | (X) |
| Eunice city (part) | 246 | 89.8 | - | - | (X) | 242 | 36.8 | 7 | 100.0 | 81 | 8.6 |
| Iota town | 1 348 | 93.3 | - | - | (X) | 1 205 | 36.0 | 16 | 31.3 | 185 | 27.0 |
| Allen Parish | 25 440 | 81.3 | 148 | 0.6 | 52.7 | 23 782 | 43.0 | 102 | 15.7 | 2 819 | 23.3 |
| District 1 | 2 658 | 88.5 | 25 | 0.9 | 44.0 | 2 435 | 39.1 | 19 | - | 95 | 23.2 |
| Oakdale city (part) | 2 563 | 88.3 | 25 | 1.0 | 44.0 | 2 347 | 39.9 | 19 | - | 95 | 23.2 |
| District 2 | 3 228 | 84.8 | 6 | 0.2 | 100.0 | 2 993 | 33.2 | 10 | - | 157 | 19.7 |
| Oakdale city (part) | 1 803 | 82.7 | 6 | 0.3 | 100.0 | 1 679 | 41.5 | 5 | - | 53 | 11.3 |
| District 3 | 4 721 | 55.6 | 19 | 0.4 | 36.8 | 4 517 | 52.2 | 6 | 100.0 | 1 037 | 25.3 |
| Oakdale city (part) | 3 714 | 46.3 | 13 | 0.4 | 53.8 | 3 615 | 57.7 | - | (X) | 1 000 | 25.6 |
| District 4 | 3 381 | 85.1 | 20 | 0.6 | 70.0 | 3 135 | 34.4 | 7 | 100.0 | 299 | 32.4 |
| Elizabeth town | 588 | 83.8 | 6 | 1.0 | 33.3 | 535 | 32.9 | - | (X) | 33 | 6.1 |
| Oberlin town (part) | 629 | 88.6 | 6 | 1.0 | 66.7 | 589 | 40.1 | - | (X) | 112 | 33.0 |
| District 5 | 3 350 | 89.6 | 17 | 0.5 | 100.0 | 3 102 | 39.1 | 20 | 5.0 | 554 | 23.6 |
| Oberlin town (part) | 1 229 | 88.6 | 7 | 0.6 | 100.0 | 1 153 | 31.4 | 2 | 50.0 | 195 | 22.6 |
| District 6 | 4 794 | 86.9 | 40 | 0.8 | 35.0 | 4 526 | 51.3 | 21 | - | 428 | 13.3 |
| Kinder town (part) | 1 675 | 89.5 | 12 | 0.7 | 58.3 | 1 513 | 42.2 | 11 | - | 195 | 20.5 |
| District 7 | 3 308 | 88.7 | 21 | 0.6 | 42.9 | 3 074 | 42.1 | 19 | 10.5 | 249 | 22.5 |
| Kinder town (part) | 509 | 85.7 | 7 | 1.4 | - | 479 | 53.7 | - | (X) | 32 | 18.8 |
| Reeves village | 191 | 71.2 | - | - | (X) | 186 | 54.3 | - | (X) | 14 | - |
| Ascension Parish | 76 627 | 83.7 | 1 403 | 1.8 | 34.0 | 70 403 | 40.4 | 762 | 35.0 | 3 352 | 29.3 |
| District 1 | 5 029 | 98.1 | 4 | 0.1 | 100.0 | 4 508 | 26.1 | 21 | 23.8 | 47 | 10.6 |
| Donaldsonville city (part) | 3 469 | 98.8 | 4 | 0.1 | 100.0 | 3 054 | 30.2 | 21 | 23.8 | 28 | 17.9 |
| District 2 | 5 780 | 94.4 | 43 | 0.7 | 83.7 | 5 474 | 28.8 | 31 | 35.5 | 215 | 29.8 |
| Donaldsonville city (part) | 4 090 | 94.5 | 27 | 0.7 | 100.0 | 3 858 | 25.1 | 24 | 45.8 | 120 | 41.7 |
| District 3 | 6 074 | 85.9 | 149 | 2.5 | 28.9 | 5 593 | 38.9 | 72 | 51.4 | 247 | 47.0 |
| Gonzales city (part) | 1 610 | 81.9 | - | - | (X) | 1 470 | 45.2 | - | (X) | 31 | 35.5 |
| District 4 | 11 418 | 77.6 | 267 | 2.3 | 18.0 | 10 209 | 54.8 | 113 | 62.8 | 442 | 34.2 |
| District 5 | 7 306 | 79.1 | 91 | 1.2 | 73.6 | 6 767 | 39.4 | 10 | - | 211 | 19.0 |
| District 6 | 6 518 | 83.6 | 97 | 1.5 | 24.7 | 6 025 | 39.4 | 63 | 46.0 | 245 | 23.7 |
| Gonzales city (part) | 59 | 77.4 | 6 | 10.2 | - | 49 | 87.8 | - | (X) | 5 | - |
| Sorrento town | 1 238 | 87.9 | 17 | 1.4 | 41.2 | 1 146 | 33.4 | 9 | 55.6 | 78 | 21.8 |
| District 7 | 5 763 | 86.1 | 202 | 3.5 | 23.3 | 5 423 | 42.5 | 82 | 39.0 | 506 | 41.5 |
| Gonzales city (part) | 560 | 81.0 | 22 | 3.9 | 68.2 | 509 | 41.3 | 5 | - | 88 | 8.0 |
| District 8 | 6 779 | 85.0 | 177 | 2.6 | 46.3 | 6 214 | 38.2 | 137 | 2.9 | 409 | 28.9 |
| District 9 | 7 451 | 86.4 | 42 | 0.6 | 7.1 | 6 841 | 36.1 | 31 | 45.2 | 327 | 11.0 |
| District 10 | 5 834 | 77.9 | 93 | 1.6 | 33.3 | 5 445 | 40.7 | 93 | 10.8 | 332 | 26.2 |
| Gonzales city (part) | 5 834 | 77.9 | 93 | 1.6 | 33.3 | 5 445 | 40.7 | 93 | 10.8 | 332 | 26.2 |
| District 11 | 8 675 | 77.2 | 238 | 2.7 | 38.7 | 7 904 | 44.7 | 109 | 49.5 | 371 | 26.1 |
| Assumption Parish | 23 388 | 95.8 | 191 | 0.8 | 62.8 | 21 758 | 28.0 | 562 | 26.3 | 3 578 | 27.8 |
| District 1 | 2 749 | 97.2 | 9 | 0.3 | 100.0 | 2 511 | 23.1 | 65 | 56.9 | 140 | 25.0 |
| District 2 | 2 479 | 96.1 | 9 | 0.4 | 100.0 | 2 265 | 36.6 | 12 | 58.3 | 333 | 16.2 |
| Labadieville CDP (part) | 1 077 | 95.3 | 9 | 0.8 | 100.0 | 1 007 | 31.8 | 5 | - | 173 | 5.8 |
| District 3 | 2 768 | 90.3 | 68 | 2.5 | 89.7 | 2 579 | 36.7 | 48 | 62.5 | 307 | 31.6 |
| Labadieville CDP (part) | 732 | 94.9 | - | - | (X) | 665 | 37.9 | 14 | - | 88 | 12.5 |
| District 4 | 2 462 | 95.8 | 37 | 1.5 | - | 2 265 | 23.2 | 21 | 33.3 | 212 | 41.0 |
| Supreme CDP | 1 225 | 97.0 | - | - | (X) | 1 098 | 25.1 | 10 | - | 49 | 40.8 |
| District 5 | 2 635 | 95.8 | - | - | (X) | 2 449 | 33.9 | 15 | 33.3 | 249 | 26.5 |
| Napoleonville village | 682 | 96.5 | - | - | (X) | 644 | 39.0 | 3 | - | 27 | 14.8 |
| District 6 | 2 250 | 95.5 | 7 | 0.3 | 100.0 | 2 144 | 20.9 | 18 | 33.3 | 288 | 20.1 |
| Paincourtville CDP | 829 | 95.4 | 7 | 0.8 | 100.0 | 791 | 23.6 | 6 | - | 163 | 20.2 |
| District 7 | 2 262 | 98.4 | 6 | 0.3 | 100.0 | 2 140 | 15.3 | 57 | 14.0 | 170 | 29.4 |
| Belle Rose CDP | 1 915 | 98.4 | 6 | 0.3 | 100.0 | 1 809 | 16.3 | 57 | 14.0 | 77 | 20.8 |
| District 8 | 2 843 | 97.0 | 44 | 1.5 | 38.6 | 2 643 | 20.7 | 205 | 11.2 | 959 | 31.1 |
| Pierre Part CDP (part) | 1 644 | 96.9 | 27 | 1.6 | - | 1 538 | 18.0 | 108 | 17.6 | 528 | 28.8 |
| District 9 | 2 940 | 96.3 | 11 | 0.4 | 100.0 | 2 762 | 38.7 | 121 | 20.7 | 920 | 27.0 |
| Pierre Part CDP (part) | 1 642 | 98.0 | 5 | 0.3 | 100.0 | 1 560 | 35.3 | 64 | 28.1 | 529 | 30.8 |
| Avoyelles Parish | 41 481 | 91.5 | 223 | 0.5 | 68.2 | 38 630 | 32.8 | 335 | 16.7 | 7 721 | 24.2 |
| District 1 | 2 541 | 86.0 | 27 | 1.1 | 66.7 | 2 376 | 37.7 | 19 | - | 165 | - |
| District 2 | 2 809 | 88.8 | - | - | (X) | 2 631 | 31.0 | 31 | - | 685 | 25.1 |
| District 3 | 2 603 | 89.6 | 40 | 1.5 | 62.5 | 2 440 | 30.0 | 26 | 38.5 | 591 | 22.8 |
| Marksville city (part) | 1 546 | 90.1 | 16 | 1.0 | 100.0 | 1 456 | 36.5 | 10 | 100.0 | 415 | 17.3 |
| District 4 | 2 576 | 91.2 | 49 | 1.9 | 100.0 | 2 432 | 34.7 | 19 | - | 717 | 32.5 |
| Marksville city (part) | 1 785 | 89.5 | 44 | 2.5 | 100.0 | 1 689 | 38.6 | 19 | - | 508 | 35.8 |
| District 5 | 2 823 | 93.0 | 10 | 0.4 | 40.0 | 2 622 | 31.8 | 42 | 14.3 | 802 | 28.1 |
| Hessmer village (part) | 523 | 89.7 | - | - | (X) | 468 | 45.9 | 14 | - | 147 | 28.6 |

Table 1. **Place of Birth, Residence in 1995, and Language: 2000**—Con.

[Data based on a sample (except Tables 65-68). For information on confidentiality protection, coverage, sampling error, and nonsampling error, see Appendix G.
For location of definitions, see "How to Use This Census Report"]

| State<br>Parish<br>Parish Subdivision<br>Place | Total population | Native population—Percent born in state of residence | Foreign-born population | | | Population 5 years and over | | Speak a language other than English at home | | | |
|---|---|---|---|---|---|---|---|---|---|---|---|
| | | | | | | | | Population 5 to 17 years | | Population 18 years and over | |
| | | | Number | Percent of total population | Percent naturalized citizens | Number | Percent living in different house in 1995 | Number | Percent who speak English less than "very well" | Number | Percent who speak English less than "very well" |
| Avoyelles Parish—Con. | | | | | | | | | | | |
| District 6 | 2 576 | 92.6 | - | - | (X) | 2 387 | 31.5 | 36 | - | 650 | 22.5 |
| District 7 | 2 695 | 92.8 | 4 | 0.1 | 50.0 | 2 521 | 33.5 | 33 | 21.2 | 578 | 18.7 |
| Cottonport town (part) | 516 | 93.4 | - | - | (X) | 473 | 30.2 | 4 | 50.0 | 88 | 23.9 |
| Mansura town (part) | 817 | 92.8 | 2 | 0.2 | 100.0 | 783 | 35.4 | 9 | 55.6 | 202 | 19.3 |
| District 8 | 2 882 | 89.8 | - | - | (X) | 2 652 | 34.7 | 16 | 18.8 | 265 | 17.0 |
| Simmesport town | 2 197 | 91.3 | - | - | (X) | 2 022 | 35.8 | 9 | - | 198 | 17.7 |
| District 9 | 3 976 | 90.3 | 25 | 0.6 | 76.0 | 3 787 | 31.6 | 9 | 22.2 | 1 108 | 28.6 |
| Moreauville village | 925 | 91.8 | 11 | 1.2 | 100.0 | 824 | 30.0 | 6 | 33.3 | 183 | 12.0 |
| District 10 | 2 536 | 94.3 | 14 | 0.6 | 50.0 | 2 327 | 29.9 | 6 | - | 292 | 23.6 |
| Cottonport town (part) | 1 817 | 93.2 | 11 | 0.6 | 45.5 | 1 653 | 32.7 | 2 | - | 212 | 30.2 |
| Mansura town (part) | 567 | 97.2 | 3 | 0.5 | 66.7 | 531 | 22.6 | 4 | - | 66 | 7.6 |
| District 11 | 2 836 | 94.9 | 23 | 0.8 | 60.9 | 2 659 | 29.8 | 23 | 78.3 | 681 | 20.1 |
| Plaucheville village | 306 | 94.7 | 3 | 1.0 | 100.0 | 295 | 41.7 | - | (X) | 98 | 32.7 |
| District 12 | 2 589 | 94.8 | 16 | 0.6 | 87.5 | 2 370 | 32.4 | 33 | 15.2 | 377 | 22.8 |
| Bunkie city (part) | 1 455 | 93.5 | 14 | 1.0 | 100.0 | 1 303 | 33.6 | 8 | - | 109 | 10.1 |
| Hessmer village (part) | 125 | 91.2 | - | - | (X) | 123 | 32.5 | - | (X) | 21 | 47.6 |
| District 13 | 2 613 | 91.1 | 9 | 0.3 | - | 2 447 | 28.7 | 17 | 29.4 | 269 | 14.5 |
| Bunkie city (part) | 985 | 94.4 | - | - | (X) | 885 | 34.2 | 10 | - | 122 | 18.0 |
| Evergreen town | 316 | 86.9 | 2 | 0.6 | - | 303 | 20.1 | 7 | 71.4 | 37 | 13.5 |
| District 14 | 2 707 | 88.5 | - | - | (X) | 2 578 | 35.8 | 8 | - | 163 | 26.4 |
| Bunkie city (part) | 2 407 | 89.7 | - | - | (X) | 2 302 | 37.6 | 8 | - | 143 | 30.1 |
| District 15 | 2 719 | 94.5 | 6 | 0.2 | - | 2 401 | 39.8 | 17 | - | 378 | 29.6 |
| Mansura town (part) | 205 | 100.0 | - | - | (X) | 163 | 32.5 | - | (X) | 8 | - |
| Marksville city (part) | 2 183 | 94.8 | - | - | (X) | 1 935 | 40.9 | 11 | - | 279 | 37.3 |
| Beauregard Parish | 32 986 | 73.4 | 365 | 1.1 | 51.2 | 30 731 | 42.1 | 188 | 27.7 | 1 227 | 21.6 |
| District 1 | 3 655 | 77.6 | - | - | (X) | 3 468 | 49.0 | - | (X) | 181 | 8.3 |
| District 2 | 2 975 | 67.5 | 20 | 0.7 | 100.0 | 2 782 | 37.2 | - | (X) | 45 | - |
| Merryville town | 1 128 | 64.1 | 2 | 0.2 | 100.0 | 1 024 | 43.7 | - | (X) | 14 | - |
| District 3A | 2 313 | 80.5 | 25 | 1.1 | 100.0 | 2 099 | 40.9 | - | (X) | 73 | 6.8 |
| De Ridder city (part) | 1 718 | 79.9 | 25 | 1.5 | 100.0 | 1 562 | 46.3 | - | (X) | 46 | 10.9 |
| District 3B | 2 756 | 81.3 | 57 | 2.1 | 24.6 | 2 563 | 41.0 | - | (X) | 66 | 12.1 |
| De Ridder city (part) | 1 179 | 86.5 | 50 | 4.2 | 14.0 | 1 140 | 32.8 | - | (X) | 47 | 17.0 |
| District 3C | 2 882 | 66.4 | 57 | 2.0 | 40.4 | 2 672 | 51.1 | 6 | 100.0 | 111 | 16.2 |
| De Ridder city (part) | 1 819 | 65.2 | 33 | 1.8 | 48.5 | 1 684 | 60.0 | - | (X) | 65 | 27.7 |
| District 3D | 3 093 | 57.8 | 124 | 4.0 | 61.3 | 2 883 | 46.7 | 32 | 62.5 | 149 | 40.9 |
| De Ridder city (part) | 3 093 | 57.8 | 124 | 4.0 | 61.3 | 2 883 | 46.7 | 32 | 62.5 | 149 | 40.9 |
| District 3E | 3 172 | 65.8 | 53 | 1.7 | 41.5 | 2 986 | 43.4 | 61 | - | 123 | 17.1 |
| De Ridder city (part) | 1 551 | 55.1 | 15 | 1.0 | 33.3 | 1 507 | 44.1 | 39 | - | 81 | - |
| District 4A | 4 248 | 79.3 | 8 | 0.2 | - | 3 910 | 38.5 | 43 | 60.5 | 154 | 24.7 |
| District 4B | 3 799 | 72.7 | 21 | 0.6 | 33.3 | 3 550 | 39.7 | 25 | - | 144 | 45.1 |
| District 5 | 4 093 | 81.4 | - | - | (X) | 3 818 | 35.8 | 21 | - | 181 | 18.8 |
| Bienville Parish | 15 752 | 87.4 | 64 | 0.4 | 40.6 | 14 747 | 33.6 | 50 | 36.0 | 239 | 39.7 |
| District 1 | 2 452 | 85.1 | 8 | 0.3 | 75.0 | 2 289 | 36.1 | 8 | 25.0 | 55 | 49.1 |
| Arcadia town (part) | 1 551 | 85.0 | 8 | 0.5 | 75.0 | 1 467 | 40.8 | 4 | 50.0 | 31 | 38.7 |
| District 2 | 2 159 | 92.5 | 5 | 0.2 | - | 2 007 | 37.6 | 3 | - | 28 | 35.7 |
| Arcadia town (part) | 1 482 | 92.8 | 3 | 0.2 | - | 1 368 | 43.3 | 3 | - | 26 | 38.5 |
| Bryceland village | 111 | 81.1 | - | - | (X) | 99 | 31.3 | - | (X) | - | (X) |
| District 3 | 1 955 | 89.1 | 9 | 0.5 | 22.2 | 1 858 | 29.2 | - | (X) | 30 | 50.0 |
| Gibsland town | 1 120 | 92.3 | 2 | 0.2 | - | 1 051 | 31.5 | - | (X) | 17 | 41.2 |
| Mount Lebanon town | 58 | 96.6 | - | - | (X) | 54 | 20.4 | - | (X) | - | (X) |
| District 4 | 2 352 | 82.7 | 11 | 0.5 | 63.6 | 2 207 | 34.6 | 16 | 31.3 | 33 | 45.5 |
| Jamestown village (part) | 95 | 81.1 | - | - | (X) | 88 | 30.7 | - | (X) | - | (X) |
| Ringgold town (part) | 744 | 88.5 | 4 | 0.5 | 50.0 | 704 | 44.3 | 3 | - | 6 | 50.0 |
| District 5 | 2 095 | 85.1 | 8 | 0.4 | 37.5 | 1 951 | 33.6 | 2 | - | 23 | 8.7 |
| Jamestown village (part) | 16 | 81.3 | - | - | (X) | 16 | 50.0 | - | (X) | - | (X) |
| Ringgold town (part) | 944 | 88.0 | 5 | 0.5 | - | 870 | 43.0 | 2 | - | 5 | - |
| District 6 | 2 569 | 86.5 | 7 | 0.3 | 57.1 | 2 394 | 37.6 | 3 | 66.7 | 27 | 14.8 |
| Bienville village (part) | 165 | 81.8 | - | - | (X) | 161 | 26.1 | - | (X) | 2 | - |
| Castor village | 217 | 83.4 | - | - | (X) | 200 | 39.0 | - | (X) | 2 | - |
| Lucky village (part) | 44 | 93.2 | - | - | (X) | 38 | 44.7 | - | (X) | - | (X) |
| District 7 | 2 170 | 92.2 | 16 | 0.7 | 25.0 | 2 041 | 24.7 | 18 | 50.0 | 43 | 51.2 |
| Bienville village (part) | 93 | 89.2 | - | - | (X) | 87 | 41.4 | - | (X) | - | (X) |
| Lucky village (part) | 325 | 97.5 | 3 | 0.9 | - | 307 | 14.7 | - | (X) | 10 | 100.0 |
| Saline village | 270 | 90.6 | 3 | 1.1 | 100.0 | 254 | 38.6 | 2 | 100.0 | 10 | - |
| Bossier Parish | 98 310 | 60.5 | 2 443 | 2.5 | 48.4 | 90 997 | 49.5 | 810 | 39.5 | 4 294 | 35.0 |
| District 1 | 13 455 | 60.2 | 274 | 2.0 | 60.2 | 12 531 | 44.3 | 107 | 47.7 | 563 | 33.2 |
| Bossier City city (part) | 7 312 | 52.9 | 265 | 3.6 | 58.9 | 6 768 | 47.9 | 83 | 61.4 | 477 | 34.6 |
| District 2 | 12 415 | 62.1 | 247 | 2.0 | 48.6 | 11 549 | 42.7 | 101 | 37.6 | 387 | 32.0 |
| Eastwood CDP (part) | 3 391 | 51.1 | 77 | 2.3 | 53.2 | 3 167 | 49.6 | 22 | 68.2 | 139 | 20.9 |
| Haughton town | 2 847 | 72.7 | 11 | 0.4 | 81.8 | 2 589 | 42.1 | 20 | 35.0 | 57 | 14.0 |
| Red Chute CDP (part) | 2 965 | 52.2 | 115 | 3.9 | 39.1 | 2 818 | 39.5 | 51 | 25.5 | 116 | 24.1 |
| District 3 | 10 507 | 68.5 | 195 | 1.9 | 39.5 | 9 810 | 43.4 | 70 | 22.9 | 309 | 36.9 |
| Benton town | 2 065 | 72.8 | 29 | 1.4 | 13.8 | 1 932 | 43.1 | 9 | 11.1 | 45 | 37.8 |
| District 4 | 5 710 | 82.4 | 33 | 0.6 | 45.5 | 5 353 | 30.6 | 30 | - | 160 | 18.1 |
| Plain Dealing town | 1 014 | 84.3 | 2 | 0.2 | 100.0 | 949 | 39.4 | 2 | - | 30 | 6.7 |
| District 5 | 10 378 | 56.5 | 129 | 1.2 | 51.9 | 9 494 | 51.6 | 89 | 38.2 | 343 | 30.0 |
| Bossier City city (part) | 8 508 | 55.2 | 129 | 1.5 | 51.9 | 7 802 | 52.9 | 71 | 31.0 | 306 | 24.5 |
| Eastwood CDP (part) | - | (X) | - | (X) | (X) | - | (X) | - | (X) | - | (X) |
| Red Chute CDP (part) | 1 358 | 61.0 | - | - | (X) | 1 222 | 34.6 | - | (X) | 29 | 69.0 |
| District 6 | 14 306 | 57.3 | 364 | 2.5 | 49.2 | 13 325 | 53.5 | 142 | 40.1 | 536 | 44.2 |
| Bossier City city (part) | 9 701 | 57.1 | 286 | 2.9 | 48.3 | 9 067 | 50.6 | 115 | 33.0 | 360 | 43.1 |
| Red Chute CDP (part) | 1 364 | 52.1 | 41 | 3.0 | 26.8 | 1 280 | 42.7 | 8 | - | 32 | 84.4 |
| District 7 | 5 461 | 80.7 | 167 | 3.1 | 26.9 | 4 760 | 62.9 | 67 | 56.7 | 296 | 44.6 |
| Bossier City city (part) | 5 461 | 80.7 | 167 | 3.1 | 26.9 | 4 760 | 62.9 | 67 | 56.7 | 296 | 44.6 |
| Shreveport city (part) | - | (X) | - | (X) | (X) | - | (X) | - | (X) | - | (X) |
| District 8 | 4 707 | 60.2 | 193 | 4.1 | 59.6 | 4 374 | 57.4 | 12 | - | 310 | 30.6 |
| Bossier City city (part) | 4 707 | 60.2 | 193 | 4.1 | 59.6 | 4 374 | 57.4 | 12 | - | 310 | 30.6 |
| District 9 | 6 288 | 60.9 | 296 | 4.7 | 27.7 | 5 801 | 56.2 | 76 | 19.7 | 322 | 40.4 |
| Bossier City city (part) | 6 288 | 60.9 | 296 | 4.7 | 27.7 | 5 801 | 56.2 | 76 | 19.7 | 322 | 40.4 |

Table 1. **Place of Birth, Residence in 1995, and Language: 2000**—Con.

[Data based on a sample (except Tables 65-68). For information on confidentiality protection, coverage, sampling error, and nonsampling error, see Appendix G.
For location of definitions, see "How to Use This Census Report"]

| State<br>Parish<br>Parish Subdivision<br>Place | Total population | Native population—Percent born in state of residence | Foreign-born population | | | Population 5 years and over | | Speak a language other than English at home | | | |
|---|---|---|---|---|---|---|---|---|---|---|---|
| | | | | | | | | Population 5 to 17 years | | Population 18 years and over | |
| | | | Number | Percent of total population | Percent naturalized citizens | Number | Percent living in different house in 1995 | Number | Percent who speak English less than "very well" | Number | Percent who speak English less than "very well" |
| Bossier Parish—Con. | | | | | | | | | | | |
| District 10 | 4 862 | 39.8 | 135 | 2.8 | 78.5 | 4 401 | 69.6 | 36 | 33.3 | 303 | 17.5 |
| Bossier City city (part) | 4 862 | 39.8 | 135 | 2.8 | 78.5 | 4 401 | 69.6 | 36 | 33.3 | 303 | 17.5 |
| District 11 | 5 141 | 44.9 | 181 | 3.5 | 56.4 | 4 805 | 58.6 | 55 | 61.8 | 433 | 41.8 |
| Bossier City city (part) | 4 655 | 43.7 | 181 | 3.9 | 56.4 | 4 357 | 56.7 | 55 | 61.8 | 417 | 43.4 |
| Shreveport city (part) | 486 | 55.6 | - | - | (X) | 448 | 76.3 | - | (X) | 16 | - |
| District 12 | 5 080 | 46.5 | 229 | 4.5 | 47.6 | 4 794 | 41.8 | 25 | 100.0 | 332 | 35.2 |
| Bossier City city (part) | 4 855 | 46.8 | 165 | 3.4 | 54.5 | 4 577 | 39.5 | 25 | 100.0 | 258 | 35.3 |
| Shreveport city (part) | 225 | 37.3 | 64 | 28.4 | 29.7 | 217 | 90.8 | - | (X) | 74 | 35.1 |
| Caddo Parish | 252 161 | 75.9 | 3 781 | 1.5 | 50.1 | 234 713 | 44.9 | 2 000 | 35.9 | 7 003 | 29.8 |
| District 1 | 19 487 | 72.7 | 229 | 1.2 | 52.8 | 18 144 | 40.2 | 90 | 44.4 | 359 | 16.7 |
| Belcher village | 270 | 77.8 | 4 | 1.5 | 75.0 | 248 | 36.3 | 1 | - | 1 | - |
| Blanchard town (part) | 1 976 | 66.5 | 33 | 1.7 | 42.4 | 1 796 | 47.9 | 15 | 73.3 | 33 | 6.1 |
| Gilliam village | 153 | 85.0 | - | - | (X) | 152 | 30.3 | - | (X) | - | (X) |
| Hosston village | 395 | 74.2 | - | - | (X) | 380 | 29.7 | - | (X) | 4 | 50.0 |
| Ida village | 259 | 64.2 | 2 | 0.8 | - | 251 | 17.1 | - | (X) | 8 | 25.0 |
| Mooringsport town | 834 | 64.9 | 2 | 0.2 | - | 753 | 44.4 | 12 | 41.7 | 12 | 8.3 |
| Oil City town | 1 207 | 79.5 | 6 | 0.5 | 100.0 | 1 114 | 47.9 | 8 | - | 16 | 12.5 |
| Rodessa village | 317 | 66.6 | - | - | (X) | 284 | 51.8 | 2 | - | 1 | - |
| Shreveport city (part) | 56 | 76.8 | - | - | (X) | 42 | 71.4 | - | (X) | - | (X) |
| Vivian town | 4 095 | 71.9 | 49 | 1.2 | 85.7 | 3 765 | 44.7 | 7 | - | 55 | - |
| District 2 | 19 470 | 82.3 | 47 | 0.2 | 68.1 | 18 035 | 34.4 | 136 | 51.5 | 419 | 32.2 |
| Blanchard town (part) | 160 | 75.5 | 1 | 0.6 | - | 151 | 37.7 | 2 | - | - | (X) |
| Shreveport city (part) | 10 233 | 93.2 | - | - | (X) | 9 312 | 26.7 | 34 | - | 213 | 26.3 |
| District 3 | 17 694 | 87.4 | 85 | 0.5 | 63.5 | 16 413 | 44.6 | 149 | 44.3 | 440 | 26.8 |
| Shreveport city (part) | 17 604 | 87.4 | 85 | 0.5 | 63.5 | 16 328 | 44.4 | 149 | 44.3 | 440 | 26.8 |
| District 4 | 23 061 | 70.9 | 565 | 2.5 | 37.0 | 21 434 | 52.5 | 238 | 45.8 | 968 | 30.0 |
| Shreveport city (part) | 23 061 | 70.9 | 565 | 2.5 | 37.0 | 21 434 | 52.5 | 238 | 45.8 | 968 | 30.0 |
| District 5 | 19 641 | 89.1 | 98 | 0.5 | 24.5 | 18 113 | 43.8 | 97 | 29.9 | 297 | 31.3 |
| Shreveport city (part) | 19 636 | 89.1 | 98 | 0.5 | 24.5 | 18 108 | 43.8 | 97 | 29.9 | 297 | 31.3 |
| District 6 | 19 562 | 89.3 | 161 | 0.8 | 44.7 | 17 952 | 38.7 | 139 | 11.5 | 356 | 27.5 |
| Shreveport city (part) | 19 562 | 89.3 | 161 | 0.8 | 44.7 | 17 952 | 38.7 | 139 | 11.5 | 356 | 27.5 |
| District 7 | 21 132 | 84.4 | 181 | 0.9 | 56.4 | 19 601 | 43.7 | 200 | 34.0 | 366 | 24.0 |
| Shreveport city (part) | 21 105 | 84.4 | 181 | 0.9 | 56.4 | 19 574 | 43.8 | 200 | 34.0 | 366 | 24.0 |
| District 8 | 22 845 | 61.7 | 757 | 3.3 | 54.3 | 21 624 | 51.7 | 210 | 27.6 | 898 | 27.5 |
| Shreveport city (part) | 22 275 | 61.7 | 736 | 3.3 | 55.8 | 21 095 | 51.7 | 210 | 27.6 | 867 | 26.9 |
| District 9 | 22 666 | 66.7 | 630 | 2.8 | 53.8 | 21 407 | 48.9 | 237 | 21.9 | 960 | 28.2 |
| Shreveport city (part) | 18 569 | 65.8 | 540 | 2.9 | 55.2 | 17 514 | 50.1 | 207 | 21.7 | 835 | 28.6 |
| District 10 | 20 186 | 71.2 | 320 | 1.6 | 40.9 | 18 639 | 47.2 | 174 | 46.6 | 593 | 34.9 |
| Shreveport city (part) | 20 098 | 71.2 | 320 | 1.6 | 40.9 | 18 562 | 47.2 | 174 | 46.6 | 583 | 35.5 |
| District 11 | 23 010 | 68.4 | 375 | 1.6 | 56.8 | 21 500 | 46.1 | 106 | 29.2 | 650 | 34.3 |
| Shreveport city (part) | 12 716 | 64.9 | 238 | 1.9 | 50.4 | 11 778 | 50.5 | 59 | 52.5 | 403 | 28.3 |
| District 12 | 23 407 | 72.8 | 333 | 1.4 | 55.9 | 21 851 | 43.1 | 224 | 43.8 | 697 | 37.0 |
| Greenwood town | 2 320 | 69.0 | 3 | 0.1 | - | 2 154 | 40.0 | 15 | 80.0 | 57 | 5.3 |
| Shreveport city (part) | 14 923 | 72.4 | 260 | 1.7 | 48.5 | 13 913 | 45.6 | 158 | 41.1 | 480 | 42.9 |
| Calcasieu Parish | 183 577 | 79.6 | 2 520 | 1.4 | 42.9 | 170 236 | 44.5 | 2 062 | 24.1 | 12 814 | 23.6 |
| District 1 | 15 203 | 76.2 | 132 | 0.9 | 48.5 | 14 109 | 48.6 | 247 | 34.0 | 654 | 20.8 |
| Moss Bluff CDP | 10 535 | 76.4 | 91 | 0.9 | 47.3 | 9 763 | 49.5 | 134 | 22.4 | 447 | 23.0 |
| District 2 | 12 384 | 88.3 | 140 | 1.1 | 53.6 | 11 552 | 39.8 | 101 | 4.0 | 831 | 24.2 |
| Iowa town (part) | - | (X) | - | (X) | (X) | - | (X) | - | (X) | - | (X) |
| Lake Charles city (part) | 6 682 | 91.3 | 48 | 0.7 | 72.9 | 6 278 | 37.2 | 51 | - | 351 | 34.5 |
| District 3 | 7 265 | 85.3 | 48 | 0.7 | 50.0 | 6 743 | 40.3 | 71 | 23.9 | 393 | 17.6 |
| Lake Charles city (part) | 5 768 | 86.2 | 36 | 0.6 | 66.7 | 5 353 | 40.6 | 55 | 18.2 | 362 | 17.4 |
| District 4 | 11 911 | 85.1 | 126 | 1.1 | 42.1 | 10 993 | 42.1 | 131 | 10.7 | 654 | 33.0 |
| Lake Charles city (part) | 11 290 | 86.5 | 126 | 1.1 | 42.1 | 10 383 | 42.6 | 131 | 10.7 | 644 | 33.5 |
| District 5 | 11 129 | 75.1 | 321 | 2.9 | 50.8 | 10 212 | 58.1 | 126 | 27.8 | 1 196 | 34.1 |
| Lake Charles city (part) | 11 129 | 75.1 | 321 | 2.9 | 50.8 | 10 212 | 58.1 | 126 | 27.8 | 1 196 | 34.1 |
| District 6 | 10 259 | 78.2 | 156 | 1.5 | 13.5 | 9 669 | 42.1 | 125 | 3.2 | 912 | 26.6 |
| Lake Charles city (part) | 9 230 | 78.8 | 156 | 1.7 | 13.5 | 8 693 | 43.0 | 125 | 3.2 | 845 | 24.7 |
| Prien CDP (part) | 1 029 | 73.2 | - | - | (X) | 976 | 34.6 | - | (X) | 67 | 50.7 |
| District 7 | 12 090 | 75.6 | 348 | 2.9 | 26.1 | 11 218 | 50.3 | 118 | 20.3 | 1 095 | 28.9 |
| Lake Charles city (part) | 12 090 | 75.6 | 348 | 2.9 | 26.1 | 11 218 | 50.3 | 118 | 20.3 | 1 095 | 28.9 |
| District 8 | 16 001 | 77.7 | 477 | 3.0 | 37.7 | 14 959 | 50.3 | 208 | 30.8 | 1 314 | 21.2 |
| Lake Charles city (part) | 7 345 | 72.2 | 301 | 4.1 | 31.6 | 7 034 | 51.4 | 124 | 34.7 | 611 | 15.7 |
| Prien CDP (part) | 6 022 | 81.2 | 156 | 2.6 | 45.5 | 5 532 | 52.5 | 59 | 15.3 | 509 | 26.3 |
| District 9 | 12 372 | 81.2 | 228 | 1.8 | 46.1 | 11 458 | 44.7 | 103 | 29.1 | 1 301 | 21.3 |
| Lake Charles city (part) | 3 034 | 76.0 | 113 | 3.7 | 61.9 | 2 872 | 36.8 | 28 | 32.1 | 282 | 30.1 |
| District 10 | 12 891 | 85.8 | 87 | 0.7 | 37.9 | 11 841 | 43.2 | 168 | 16.7 | 1 072 | 17.7 |
| Iowa town (part) | 2 648 | 80.8 | 14 | 0.5 | 14.3 | 2 470 | 47.0 | 52 | 25.0 | 282 | 19.9 |
| Lake Charles city (part) | 4 951 | 85.1 | 56 | 1.1 | 33.9 | 4 515 | 44.4 | 46 | - | 309 | 20.1 |
| District 11 | 12 181 | 77.3 | 57 | 0.5 | 47.4 | 11 217 | 37.2 | 79 | 22.8 | 383 | 26.6 |
| DeQuincy city | 3 385 | 82.4 | 21 | 0.6 | 23.8 | 3 118 | 43.3 | 27 | 48.1 | 89 | 19.1 |
| Vinton town (part) | 3 340 | 72.3 | 20 | 0.6 | 85.0 | 3 115 | 42.8 | 15 | 26.7 | 190 | 38.9 |
| District 12 | 12 956 | 77.7 | 70 | 0.5 | 64.3 | 12 063 | 38.0 | 132 | 35.6 | 794 | 19.8 |
| Carlyss CDP | 4 099 | 81.2 | 23 | 0.6 | 60.9 | 3 794 | 36.8 | 42 | 33.3 | 181 | 32.0 |
| Sulphur city (part) | 2 015 | 78.2 | 5 | 0.2 | 100.0 | 1 892 | 38.3 | 35 | 17.1 | 222 | 5.4 |
| Vinton town (part) | - | (X) | - | (X) | (X) | - | (X) | - | (X) | - | (X) |
| District 13 | 13 720 | 79.7 | 65 | 0.5 | 60.0 | 12 594 | 44.3 | 109 | 41.3 | 890 | 22.1 |
| Sulphur city (part) | 8 963 | 77.5 | 43 | 0.5 | 60.5 | 8 199 | 48.4 | 50 | 62.0 | 641 | 25.9 |
| District 14 | 11 617 | 80.5 | 97 | 0.8 | 49.5 | 10 859 | 40.4 | 187 | 30.5 | 707 | 17.1 |
| Westlake city | 4 573 | 74.2 | 59 | 1.3 | 40.7 | 4 242 | 42.7 | 69 | 47.8 | 358 | 13.7 |
| District 15 | 11 598 | 72.9 | 168 | 1.4 | 67.3 | 10 749 | 45.5 | 157 | 16.6 | 618 | 17.8 |
| Sulphur city (part) | 9 421 | 69.8 | 152 | 1.6 | 69.7 | 8 733 | 47.4 | 141 | 18.4 | 526 | 18.6 |
| Caldwell Parish | 10 560 | 84.5 | 68 | 0.6 | 51.5 | 9 905 | 39.5 | 49 | 34.7 | 275 | 20.4 |
| District 1 | 1 411 | 80.6 | 9 | 0.6 | - | 1 333 | 36.5 | 6 | 100.0 | 69 | 27.5 |
| District 2 | 1 361 | 81.0 | 8 | 0.6 | - | 1 277 | 34.0 | 14 | - | 47 | 21.3 |
| Columbia town (part) | 167 | 82.6 | - | - | (X) | 156 | 64.1 | - | (X) | - | (X) |
| District 3 | 1 543 | 86.0 | 13 | 0.8 | 100.0 | 1 416 | 35.2 | 6 | 33.3 | 42 | 19.0 |
| Grayson village | 571 | 82.4 | 2 | 0.4 | 100.0 | 529 | 39.5 | 2 | 100.0 | 13 | 30.8 |
| District 4 | 1 342 | 89.1 | 9 | 0.7 | 11.1 | 1 217 | 35.7 | 5 | - | 27 | 25.9 |

Table 1. **Place of Birth, Residence in 1995, and Language: 2000**—Con.

[Data based on a sample (except Tables 65-68). For information on confidentiality protection, coverage, sampling error, and nonsampling error, see Appendix G.
For location of definitions, see "How to Use This Census Report"]

| State<br>Parish<br>Parish Subdivision<br>Place | Total population | Native population—Percent born in state of residence | Foreign-born population | | | Population 5 years and over | | Speak a language other than English at home | | | |
|---|---|---|---|---|---|---|---|---|---|---|---|
| | | | | | | | | Population 5 to 17 years | | Population 18 years and over | |
| | | | Number | Percent of total population | Percent naturalized citizens | Number | Percent living in different house in 1995 | Number | Percent who speak English less than "very well" | Number | Percent who speak English less than "very well" |
| Caldwell Parish—Con. | | | | | | | | | | | |
| District 4—Con. | | | | | | | | | | | |
| Columbia town (part) | 301 | 92.9 | 5 | 1.7 | 20.0 | 285 | 35.1 | 1 | - | 6 | - |
| District 5 | 1 498 | 83.3 | 9 | 0.6 | 55.6 | 1 434 | 37.4 | 3 | - | 29 | 13.8 |
| District 6 | 2 018 | 87.9 | 16 | 0.8 | 100.0 | 1 907 | 51.7 | 15 | 60.0 | 47 | 4.3 |
| Clarks village | 1 051 | 89.7 | 13 | 1.2 | 100.0 | 1 010 | 63.4 | 6 | 33.3 | 38 | 5.3 |
| District 7 | 1 387 | 82.3 | 4 | 0.3 | - | 1 321 | 40.6 | - | (X) | 14 | 42.9 |
| Cameron Parish | 9 991 | 84.4 | 156 | 1.6 | 21.8 | 9 349 | 31.3 | 116 | 38.8 | 1 227 | 25.1 |
| District 1 | 1 252 | 72.9 | 29 | 2.3 | 10.3 | 1 186 | 46.5 | 9 | 100.0 | 193 | 25.9 |
| Cameron CDP (part) | 307 | 72.7 | 29 | 9.4 | 10.3 | 292 | 73.6 | 9 | 100.0 | 57 | 22.8 |
| District 2 | 1 639 | 83.6 | 9 | 0.5 | 66.7 | 1 495 | 31.2 | - | (X) | 92 | 12.0 |
| Hackberry CDP | 1 639 | 83.6 | 9 | 0.5 | 66.7 | 1 495 | 31.2 | - | (X) | 92 | 12.0 |
| District 3 | 2 654 | 87.5 | - | - | (X) | 2 444 | 37.2 | 16 | - | 174 | 18.4 |
| District 4 | 1 551 | 92.9 | 39 | 2.5 | 33.3 | 1 493 | 21.8 | 20 | 35.0 | 417 | 27.6 |
| District 5 | 1 233 | 84.5 | - | - | (X) | 1 159 | 21.7 | 9 | - | 204 | 14.7 |
| Cameron CDP (part) | - | (X) | - | (X) | (X) | - | (X) | - | (X) | - | (X) |
| District 6 | 1 662 | 80.4 | 79 | 4.8 | 15.2 | 1 572 | 26.8 | 62 | 46.8 | 147 | 47.6 |
| Cameron CDP (part) | 1 662 | 80.4 | 79 | 4.8 | 15.2 | 1 572 | 26.8 | 62 | 46.8 | 147 | 47.6 |
| Catahoula Parish | 10 920 | 79.2 | 9 | 0.1 | 66.7 | 10 219 | 32.6 | 31 | 25.8 | 154 | 33.1 |
| District 1 | 952 | 76.8 | - | - | (X) | 866 | 32.9 | - | (X) | 21 | 33.3 |
| Sicily Island village (part) | - | (X) | - | (X) | (X) | - | (X) | - | (X) | - | (X) |
| District 2 | 1 074 | 74.9 | - | - | (X) | 1 009 | 30.5 | 4 | - | 18 | 55.6 |
| Sicily Island village (part) | 467 | 77.5 | - | - | (X) | 437 | 26.3 | 4 | - | 5 | 60.0 |
| District 3 | 1 141 | 83.2 | 3 | 0.3 | - | 1 071 | 23.8 | - | (X) | 16 | - |
| District 4 | 1 559 | 81.0 | - | - | (X) | 1 504 | 52.0 | 2 | 100.0 | 10 | 80.0 |
| Harrisonburg village | 679 | 85.9 | - | - | (X) | 670 | 72.8 | 2 | 100.0 | 3 | 33.3 |
| District 5 | 1 430 | 75.8 | 6 | 0.4 | 100.0 | 1 345 | 24.2 | - | (X) | 6 | 100.0 |
| District 6 | 1 299 | 75.8 | - | - | (X) | 1 202 | 26.3 | 8 | - | 26 | - |
| Jonesville town (part) | 57 | 71.9 | - | - | (X) | 57 | 45.6 | - | (X) | - | (X) |
| District 7 | 925 | 89.2 | - | - | (X) | 868 | 23.7 | - | (X) | 11 | 45.5 |
| Jonesville town (part) | 925 | 89.2 | - | - | (X) | 868 | 23.7 | - | (X) | 11 | 45.5 |
| District 8 | 1 492 | 79.6 | - | - | (X) | 1 346 | 39.7 | 14 | 21.4 | 24 | 12.5 |
| Jonesville town (part) | 1 492 | 79.6 | - | - | (X) | 1 346 | 39.7 | 14 | 21.4 | 24 | 12.5 |
| District 9 | 1 048 | 78.1 | - | - | (X) | 1 008 | 31.3 | 3 | 100.0 | 22 | 54.5 |
| Jonesville town (part) | - | (X) | - | (X) | (X) | - | (X) | - | (X) | - | (X) |
| Claiborne Parish | 16 851 | 82.2 | 60 | 0.4 | 53.3 | 15 856 | 40.1 | 39 | 15.4 | 241 | 35.7 |
| District 1 | 1 758 | 78.2 | 4 | 0.2 | 100.0 | 1 634 | 34.3 | 8 | - | 19 | 26.3 |
| Junction City village (part) | 119 | 42.9 | - | - | (X) | 115 | 33.9 | - | (X) | - | (X) |
| District 2 | 2 510 | 76.0 | 15 | 0.6 | - | 2 421 | 57.5 | - | (X) | 38 | 18.4 |
| Haynesville town (part) | 844 | 71.0 | - | - | (X) | 797 | 37.9 | - | (X) | 8 | - |
| District 3 | 1 308 | 77.4 | 4 | 0.3 | - | 1 211 | 40.3 | - | (X) | 14 | 35.7 |
| Haynesville town (part) | 921 | 80.6 | 4 | 0.4 | - | 840 | 41.8 | - | (X) | 8 | 62.5 |
| District 4 | 1 369 | 83.9 | 15 | 1.1 | 53.3 | 1 274 | 47.6 | 4 | - | 36 | 61.1 |
| Haynesville town (part) | 835 | 81.7 | 8 | 1.0 | 100.0 | 775 | 58.6 | 4 | - | 22 | 36.4 |
| District 5 | 1 629 | 85.4 | 2 | 0.1 | - | 1 515 | 28.8 | 1 | - | 52 | 36.5 |
| Athens village | 226 | 83.9 | 2 | 0.9 | - | 212 | 21.7 | 1 | - | 6 | 33.3 |
| District 6 | 1 811 | 83.0 | - | - | (X) | 1 737 | 33.9 | - | (X) | 5 | - |
| Lisbon village | 184 | 81.0 | - | - | (X) | 178 | 21.3 | - | (X) | - | (X) |
| District 7 | 1 954 | 85.4 | 9 | 0.5 | 100.0 | 1 845 | 30.1 | 20 | 30.0 | 14 | 42.9 |
| Homer town (part) | 1 040 | 82.1 | - | - | (X) | 984 | 31.7 | - | (X) | 8 | - |
| District 8 | 1 210 | 82.6 | - | - | (X) | 1 113 | 24.6 | 6 | - | 24 | 41.7 |
| Homer town (part) | 593 | 74.2 | - | - | (X) | 535 | 28.8 | 6 | - | 6 | - |
| District 9 | 2 084 | 80.4 | 11 | 0.5 | 100.0 | 1 976 | 48.6 | - | (X) | 16 | - |
| Homer town (part) | 960 | 85.4 | - | - | (X) | 880 | 64.1 | - | (X) | 10 | - |
| District 10 | 1 218 | 95.7 | - | - | (X) | 1 130 | 44.1 | - | (X) | 23 | 52.2 |
| Homer town (part) | 1 218 | 95.7 | - | - | (X) | 1 130 | 44.1 | - | (X) | 23 | 52.2 |
| Concordia Parish | 20 247 | 58.2 | 259 | 1.3 | 27.4 | 18 773 | 34.8 | 120 | 7.5 | 476 | 41.8 |
| District 1 | 3 790 | 75.3 | 29 | 0.8 | 62.1 | 3 524 | 33.7 | 12 | - | 56 | 46.4 |
| Clayton town | 849 | 76.5 | 9 | 1.1 | 55.6 | 776 | 37.9 | 4 | - | 21 | 61.9 |
| Ferriday town (part) | 1 745 | 87.7 | - | - | (X) | 1 601 | 32.2 | 8 | - | 15 | - |
| West Ferriday CDP (part) | - | (X) | - | (X) | (X) | - | (X) | - | (X) | - | (X) |
| District 2 | 2 052 | 42.3 | - | - | (X) | 1 912 | 34.6 | 21 | - | 27 | - |
| Vidalia town (part) | 1 517 | 39.9 | - | - | (X) | 1 421 | 34.6 | 15 | - | 20 | - |
| District 3 | 4 299 | 36.7 | 57 | 1.3 | 57.9 | 4 033 | 41.3 | 15 | - | 101 | 23.8 |
| Vidalia town (part) | 3 089 | 36.6 | 35 | 1.1 | 31.4 | 2 907 | 39.7 | 6 | - | 74 | 32.4 |
| District 4 | 5 773 | 62.3 | 154 | 2.7 | 3.9 | 5 314 | 36.9 | 26 | - | 228 | 52.6 |
| Ferriday town (part) | 1 934 | 67.1 | 6 | 0.3 | 100.0 | 1 722 | 33.5 | - | (X) | 42 | 14.3 |
| Ridgecrest town | 783 | 37.5 | - | - | (X) | 737 | 37.6 | 2 | - | 7 | 14.3 |
| West Ferriday CDP (part) | 810 | 86.3 | - | - | (X) | 741 | 14.6 | 11 | - | 6 | - |
| District 5A | 2 162 | 73.6 | 10 | 0.5 | 100.0 | 1 970 | 25.0 | 27 | 33.3 | 28 | 35.7 |
| West Ferriday CDP (part) | 755 | 59.1 | 10 | 1.3 | 100.0 | 681 | 33.2 | 9 | 100.0 | 10 | - |
| District 5B | 2 171 | 60.3 | 9 | 0.4 | 44.4 | 2 020 | 28.0 | 19 | - | 36 | 52.8 |
| De Soto Parish | 25 494 | 81.8 | 247 | 1.0 | 24.7 | 23 700 | 34.5 | 250 | 47.6 | 683 | 41.6 |
| District 1A | 2 051 | 71.9 | 35 | 1.7 | 28.6 | 1 902 | 28.1 | 37 | 48.6 | 89 | 27.0 |
| Keachi town (part) | 284 | 79.4 | 7 | 2.5 | 14.3 | 263 | 48.3 | 5 | - | 2 | - |
| Longstreet village | 146 | 88.4 | - | - | (X) | 126 | 56.3 | - | (X) | 2 | - |
| District 1B | 2 572 | 75.4 | 5 | 0.2 | 40.0 | 2 396 | 32.5 | 9 | 66.7 | 19 | 10.5 |
| Logansport town | 1 633 | 75.5 | 5 | 0.3 | 40.0 | 1 501 | 30.9 | 9 | 66.7 | 12 | - |
| District 1C | 2 035 | 75.8 | 13 | 0.6 | 61.5 | 1 898 | 35.6 | 11 | 36.4 | 44 | 34.1 |
| Grand Cane village | 189 | 77.0 | 2 | 1.1 | 100.0 | 178 | 51.1 | 6 | 33.3 | 3 | - |
| Stanley village | 135 | 77.0 | - | - | (X) | 128 | 23.4 | - | (X) | 3 | 100.0 |
| District 2 | 2 994 | 78.6 | 18 | 0.6 | 72.2 | 2 796 | 36.0 | 9 | - | 28 | 7.1 |
| Stonewall town | 1 630 | 78.7 | 10 | 0.6 | 50.0 | 1 524 | 40.0 | 7 | - | 26 | 7.7 |
| District 3 | 3 024 | 81.1 | 58 | 1.9 | 15.5 | 2 802 | 34.0 | 40 | 87.5 | 100 | 41.0 |
| Keachi town (part) | 28 | 60.7 | - | - | (X) | 28 | - | - | (X) | - | (X) |
| District 4A | 2 490 | 76.2 | 20 | 0.8 | 65.0 | 2 334 | 37.3 | 32 | 59.4 | 122 | 53.3 |
| Mansfield city (part) | 1 664 | 81.2 | 20 | 1.2 | 65.0 | 1 553 | 38.7 | 18 | 27.8 | 112 | 53.6 |
| District 4B | 2 191 | 87.4 | 40 | 1.8 | 15.0 | 2 023 | 34.0 | 16 | 62.5 | 72 | 68.1 |

Table 1. **Place of Birth, Residence in 1995, and Language: 2000**—Con.

[Data based on a sample (except Tables 65-68). For information on confidentiality protection, coverage, sampling error, and nonsampling error, see Appendix G.
For location of definitions, see "How to Use This Census Report"]

| State<br>Parish<br>Parish Subdivision<br>Place | Total population | Native population—Percent born in state of residence | Foreign-born population | | | Population 5 years and over | | Speak a language other than English at home | | | |
|---|---|---|---|---|---|---|---|---|---|---|---|
| | | | | | | | | Population 5 to 17 years | | Population 18 years and over | |
| | | | Number | Percent of total population | Percent naturalized citizens | Number | Percent living in different house in 1995 | Number | Percent who speak English less than "very well" | Number | Percent who speak English less than "very well" |
| De Soto Parish—Con. | | | | | | | | | | | |
| District 4B—Con. | | | | | | | | | | | |
| Mansfield city (part) | 2 191 | 87.4 | 40 | 1.8 | 15.0 | 2 023 | 34.0 | 16 | 62.5 | 72 | 68.1 |
| District 4C | 1 988 | 93.1 | 32 | 1.6 | - | 1 839 | 35.5 | 15 | 40.0 | 45 | 55.6 |
| Mansfield city (part) | 1 616 | 93.0 | 32 | 2.0 | - | 1 473 | 37.6 | 15 | 40.0 | 33 | 54.5 |
| District 4D | 1 793 | 92.5 | 10 | 0.6 | - | 1 631 | 38.1 | 24 | 8.3 | 41 | 36.6 |
| South Mansfield village | 354 | 93.6 | 10 | 2.8 | - | 319 | 32.9 | 3 | - | 10 | 70.0 |
| District 5 | 2 486 | 82.6 | 10 | 0.4 | - | 2 330 | 40.4 | 36 | 52.8 | 62 | 38.7 |
| Mansfield city (part) | - | (X) | - | (X) | (X) | - | (X) | - | (X) | - | (X) |
| District 6 | 1 870 | 91.6 | 6 | 0.3 | - | 1 749 | 25.4 | 21 | - | 61 | 36.1 |
| East Baton Rouge Parish | 412 852 | 78.9 | 15 474 | 3.7 | 40.5 | 383 818 | 48.2 | 5 317 | 34.3 | 24 422 | 34.1 |
| District 1 | 35 968 | 79.7 | 299 | 0.8 | 68.2 | 33 404 | 37.8 | 321 | 25.5 | 1 069 | 18.5 |
| Baker city (part) | 9 098 | 79.2 | 61 | 0.7 | 57.4 | 8 282 | 48.5 | 95 | 6.3 | 283 | 16.3 |
| Zachary city | 11 546 | 77.9 | 150 | 1.3 | 71.3 | 10 729 | 38.5 | 106 | 50.9 | 397 | 20.2 |
| District 2 | 28 920 | 87.0 | 165 | 0.6 | 50.3 | 26 994 | 39.2 | 391 | 33.8 | 1 832 | 34.0 |
| Baker city (part) | 4 457 | 80.4 | 22 | 0.5 | 68.2 | 4 178 | 30.2 | 32 | - | 143 | 9.1 |
| Baton Rouge city (part) | 20 159 | 89.2 | 125 | 0.6 | 40.0 | 18 631 | 41.4 | 146 | 32.9 | 1 519 | 36.9 |
| Brownfields CDP (part) | 1 313 | 79.5 | - | - | (X) | 1 284 | 46.9 | - | (X) | 86 | 11.6 |
| District 3 | 42 105 | 74.1 | 3 185 | 7.6 | 39.4 | 39 102 | 65.2 | 720 | 35.6 | 3 841 | 30.0 |
| Baton Rouge city (part) | 9 366 | 77.4 | 992 | 10.6 | 22.1 | 8 994 | 83.0 | 110 | 18.2 | 1 381 | 31.9 |
| Gardere CDP | 8 866 | 78.9 | 614 | 6.9 | 30.3 | 7 827 | 72.1 | 150 | 66.7 | 703 | 43.7 |
| Oak Hills Place CDP | 7 996 | 71.6 | 457 | 5.7 | 52.5 | 7 434 | 48.2 | 144 | 47.9 | 551 | 14.5 |
| Village St. George CDP | 6 870 | 74.5 | 481 | 7.0 | 76.5 | 6 312 | 47.2 | 208 | 18.8 | 490 | 29.4 |
| District 4 | 34 973 | 82.5 | 696 | 2.0 | 43.0 | 32 521 | 38.6 | 423 | 47.5 | 1 318 | 31.7 |
| Baker city (part) | - | (X) | - | (X) | (X) | - | (X) | - | (X) | - | (X) |
| Brownfields CDP (part) | 3 769 | 83.7 | 60 | 1.6 | 26.7 | 3 492 | 36.1 | 42 | 45.2 | 128 | 47.7 |
| Monticello CDP | 4 763 | 86.9 | 99 | 2.1 | 72.7 | 4 371 | 32.8 | 22 | 40.9 | 174 | 19.0 |
| District 5 | 30 424 | 90.4 | 208 | 0.7 | 44.2 | 27 662 | 38.6 | 285 | 46.7 | 674 | 37.8 |
| Baton Rouge city (part) | 16 643 | 92.4 | 105 | 0.6 | 51.4 | 14 978 | 44.2 | 154 | 33.1 | 308 | 42.5 |
| Merrydale CDP | 10 465 | 89.1 | 103 | 1.0 | 36.9 | 9 594 | 32.3 | 104 | 52.9 | 290 | 40.3 |
| District 6 | 35 324 | 79.6 | 1 969 | 5.6 | 37.3 | 32 343 | 54.1 | 543 | 41.3 | 2 736 | 53.1 |
| Baton Rouge city (part) | 35 324 | 79.6 | 1 969 | 5.6 | 37.3 | 32 343 | 54.1 | 543 | 41.3 | 2 736 | 53.1 |
| District 7 | 31 991 | 90.2 | 475 | 1.5 | 56.0 | 29 356 | 40.1 | 434 | 54.8 | 946 | 35.4 |
| Baton Rouge city (part) | 31 991 | 90.2 | 475 | 1.5 | 56.0 | 29 356 | 40.1 | 434 | 54.8 | 946 | 35.4 |
| District 8 | 34 019 | 69.5 | 1 798 | 5.3 | 53.2 | 31 931 | 49.9 | 576 | 22.9 | 2 559 | 42.6 |
| Baton Rouge city (part) | 29 342 | 68.9 | 1 645 | 5.6 | 53.9 | 27 532 | 51.4 | 566 | 22.4 | 2 296 | 43.0 |
| District 9 | 42 032 | 71.5 | 1 303 | 3.1 | 61.2 | 38 770 | 49.2 | 518 | 19.7 | 2 027 | 27.0 |
| Baton Rouge city (part) | 2 527 | 69.7 | 84 | 3.3 | 88.1 | 2 383 | 40.5 | 7 | - | 174 | 31.0 |
| Old Jefferson CDP | 5 645 | 77.3 | 108 | 1.9 | 58.3 | 5 209 | 40.4 | 77 | - | 203 | 27.1 |
| Shenandoah CDP | 17 115 | 68.8 | 638 | 3.7 | 63.5 | 16 033 | 43.6 | 150 | 20.7 | 826 | 24.6 |
| District 10 | 28 148 | 83.9 | 1 717 | 6.1 | 13.2 | 26 256 | 54.9 | 324 | 23.8 | 2 286 | 32.1 |
| Baton Rouge city (part) | 28 148 | 83.9 | 1 717 | 6.1 | 13.2 | 26 256 | 54.9 | 324 | 23.8 | 2 286 | 32.1 |
| District 11 | 35 779 | 70.9 | 1 349 | 3.8 | 40.5 | 33 784 | 54.2 | 408 | 22.5 | 2 168 | 34.3 |
| Baton Rouge city (part) | 21 251 | 70.1 | 571 | 2.7 | 42.9 | 20 189 | 49.2 | 134 | 22.4 | 1 179 | 27.8 |
| Inniswold CDP | 4 991 | 72.3 | 239 | 4.8 | 28.0 | 4 570 | 64.3 | 119 | 4.2 | 325 | 47.4 |
| Westminster CDP | 2 719 | 73.3 | 75 | 2.8 | 50.7 | 2 609 | 42.3 | 22 | - | 110 | 21.8 |
| District 12 | 33 169 | 73.7 | 2 310 | 7.0 | 35.2 | 31 695 | 50.6 | 374 | 41.7 | 2 966 | 26.7 |
| Baton Rouge city (part) | 33 169 | 73.7 | 2 310 | 7.0 | 35.2 | 31 695 | 50.6 | 374 | 41.7 | 2 966 | 26.7 |
| Industrial Complex UT | - | (X) | - | (X) | (X) | - | (X) | - | (X) | - | (X) |
| East Carroll Parish | 9 421 | 73.3 | 83 | 0.9 | 79.5 | 8 706 | 35.2 | 49 | 91.8 | 226 | 25.2 |
| District 1 | 886 | 70.9 | - | - | (X) | 841 | 30.4 | 4 | - | 14 | - |
| District 2 | 1 521 | 69.8 | 8 | 0.5 | 100.0 | 1 447 | 32.6 | - | (X) | 88 | 21.6 |
| District 3 | 1 030 | 75.0 | 7 | 0.7 | - | 958 | 39.0 | - | (X) | 21 | - |
| Lake Providence town (part) | 300 | 83.7 | - | - | (X) | 286 | 44.1 | - | (X) | - | (X) |
| District 4 | 948 | 63.0 | 5 | 0.5 | 100.0 | 896 | 32.4 | - | (X) | 28 | 17.9 |
| Lake Providence town (part) | 626 | 65.7 | - | - | (X) | 581 | 27.2 | - | (X) | 16 | - |
| District 5 | 1 107 | 57.8 | 59 | 5.3 | 83.1 | 999 | 51.1 | 41 | 100.0 | 41 | 65.9 |
| Lake Providence town (part) | 1 107 | 57.8 | 59 | 5.3 | 83.1 | 999 | 51.1 | 41 | 100.0 | 41 | 65.9 |
| District 6 | 1 255 | 78.8 | 4 | 0.3 | 100.0 | 1 152 | 30.6 | - | (X) | 16 | 37.5 |
| Lake Providence town (part) | 1 255 | 78.8 | 4 | 0.3 | 100.0 | 1 152 | 30.6 | - | (X) | 16 | 37.5 |
| District 7 | 884 | 78.6 | - | - | (X) | 815 | 36.7 | - | (X) | 5 | - |
| Lake Providence town (part) | 386 | 80.1 | - | - | (X) | 364 | 39.6 | - | (X) | - | (X) |
| District 8 | 926 | 82.6 | - | - | (X) | 813 | 30.5 | - | (X) | 9 | - |
| Lake Providence town (part) | 784 | 81.0 | - | - | (X) | 695 | 31.2 | - | (X) | 9 | - |
| District 9 | 864 | 86.7 | - | - | (X) | 785 | 33.2 | 4 | 100.0 | 4 | - |
| Lake Providence town (part) | 568 | 88.7 | - | - | (X) | 529 | 29.5 | 4 | 100.0 | 4 | - |
| East Feliciana Parish | 21 360 | 84.1 | 121 | 0.6 | 47.1 | 19 975 | 36.9 | 152 | 49.3 | 935 | 32.4 |
| District 1A | 2 564 | 88.7 | 3 | 0.1 | 100.0 | 2 393 | 38.6 | 32 | 78.1 | 28 | - |
| Clinton town (part) | - | (X) | - | (X) | (X) | - | (X) | - | (X) | - | (X) |
| District 1B | 2 727 | 83.9 | 17 | 0.6 | 11.8 | 2 509 | 28.0 | 18 | 83.3 | 55 | 18.2 |
| Slaughter village | 1 057 | 82.4 | 5 | 0.5 | 40.0 | 991 | 27.2 | 18 | 83.3 | 30 | 33.3 |
| District 2 | 2 522 | 87.4 | 7 | 0.3 | 100.0 | 2 386 | 24.9 | 27 | 29.6 | 89 | 19.1 |
| District 3 | 2 084 | 83.2 | 20 | 1.0 | 50.0 | 1 908 | 31.1 | 21 | - | 30 | 93.3 |
| Jackson town (part) | 526 | 85.9 | 7 | 1.3 | 57.1 | 454 | 31.9 | 1 | - | 6 | 66.7 |
| Wilson village (part) | 256 | 76.6 | - | - | (X) | 240 | 32.5 | 3 | - | - | (X) |
| District 4A | 2 487 | 77.4 | 8 | 0.3 | 100.0 | 2 453 | 71.8 | - | (X) | 461 | 27.1 |
| Jackson town (part) | 2 487 | 77.4 | 8 | 0.3 | 100.0 | 2 453 | 71.8 | - | (X) | 461 | 27.1 |
| District 4B | 1 980 | 80.2 | 8 | 0.4 | 50.0 | 1 859 | 46.7 | 29 | 72.4 | 55 | 16.4 |
| Jackson town (part) | 1 138 | 82.5 | 8 | 0.7 | 50.0 | 1 037 | 41.9 | 8 | 87.5 | 27 | 33.3 |
| District 5 | 2 315 | 83.7 | 41 | 1.8 | 26.8 | 2 185 | 32.5 | 16 | 25.0 | 105 | 48.6 |
| Clinton town (part) | 1 980 | 84.6 | 41 | 2.1 | 26.8 | 1 851 | 32.1 | 16 | 25.0 | 78 | 43.6 |
| District 6 | 2 475 | 87.4 | 12 | 0.5 | 100.0 | 2 246 | 26.5 | - | (X) | 95 | 55.8 |
| District 7 | 2 206 | 84.1 | 5 | 0.2 | - | 2 036 | 30.8 | 9 | 22.2 | 17 | 58.8 |
| Norwood village | 286 | 79.4 | - | - | (X) | 278 | 36.3 | - | (X) | 3 | 100.0 |
| Wilson village (part) | 482 | 69.1 | - | - | (X) | 430 | 32.1 | 5 | 40.0 | 7 | - |
| Evangeline Parish | 35 434 | 94.3 | 224 | 0.6 | 42.9 | 32 603 | 35.7 | 449 | 16.7 | 8 598 | 28.1 |
| District 1 | 2 498 | 95.9 | 15 | 0.6 | - | 2 304 | 31.3 | 51 | 9.8 | 715 | 38.3 |
| Chataignier village | 413 | 96.1 | 3 | 0.7 | - | 353 | 27.5 | 3 | 66.7 | 117 | 53.0 |
| District 2 | 3 355 | 89.1 | 30 | 0.9 | 40.0 | 3 165 | 48.7 | 29 | - | 797 | 30.2 |

Table 1. **Place of Birth, Residence in 1995, and Language: 2000**—Con.

[Data based on a sample (except Tables 65-68). For information on confidentiality protection, coverage, sampling error, and nonsampling error, see Appendix G.
For location of definitions, see "How to Use This Census Report"]

| State<br>Parish<br>Parish Subdivision<br>Place | Total population | Native population—Percent born in state of residence | Foreign-born population | | | Population 5 years and over | | Speak a language other than English at home | | | |
|---|---|---|---|---|---|---|---|---|---|---|---|
| | | | | | | | | Population 5 to 17 years | | Population 18 years and over | |
| | | | Number | Percent of total population | Percent naturalized citizens | Number | Percent living in different house in 1995 | Number | Percent who speak English less than "very well" | Number | Percent who speak English less than "very well" |
| Evangeline Parish—Con. | | | | | | | | | | | |
| District 2—Con. | | | | | | | | | | | |
| Basile town (part) | 1 687 | 90.5 | 19 | 1.1 | 63.2 | 1 550 | 44.1 | 13 | - | 379 | 32.2 |
| District 3 | 3 208 | 92.3 | 2 | 0.1 | 100.0 | 2 966 | 34.7 | 25 | 56.0 | 859 | 24.0 |
| Mamou town (part) | 814 | 90.8 | - | - | (X) | 774 | 24.5 | - | (X) | 260 | 30.8 |
| District 4 | 3 817 | 91.2 | 16 | 0.4 | 75.0 | 3 583 | 41.1 | 50 | - | 490 | 22.7 |
| Pine Prairie village | 915 | 91.2 | 4 | 0.4 | - | 825 | 46.2 | 12 | - | 182 | 15.9 |
| District 5 | 3 158 | 92.6 | 17 | 0.5 | 47.1 | 2 873 | 31.5 | 39 | 41.0 | 236 | 24.6 |
| Turkey Creek village | 354 | 87.7 | 4 | 1.1 | - | 296 | 35.1 | 3 | 100.0 | 19 | 31.6 |
| District 6 | 2 966 | 94.2 | 8 | 0.3 | 100.0 | 2 786 | 30.8 | 50 | 22.0 | 940 | 19.0 |
| Mamou town (part) | 999 | 93.8 | 8 | 0.8 | 100.0 | 945 | 25.0 | 19 | - | 398 | 11.8 |
| District 7 | 2 643 | 97.0 | 44 | 1.7 | - | 2 345 | 29.6 | 8 | - | 784 | 32.8 |
| Mamou town (part) | 1 755 | 96.4 | 25 | 1.4 | - | 1 581 | 30.7 | 8 | - | 564 | 36.9 |
| District 8 | 3 092 | 97.9 | 24 | 0.8 | 100.0 | 2 867 | 25.8 | 62 | 27.4 | 1 005 | 35.4 |
| Ville Platte city (part) | 449 | 98.7 | - | - | (X) | 424 | 37.0 | 8 | 100.0 | 191 | 24.6 |
| District 9 | 1 886 | 97.8 | 7 | 0.4 | 100.0 | 1 658 | 38.1 | 40 | - | 541 | 25.1 |
| Ville Platte city (part) | 1 211 | 98.8 | 7 | 0.6 | 100.0 | 1 071 | 40.0 | 14 | - | 400 | 27.5 |
| District 10 | 2 197 | 94.4 | 53 | 2.4 | 43.4 | 2 003 | 29.7 | 25 | 20.0 | 595 | 24.7 |
| Ville Platte city (part) | 252 | 92.9 | - | - | (X) | 239 | 40.2 | - | (X) | 96 | 22.9 |
| District 11 | 2 188 | 98.1 | - | - | (X) | 2 029 | 38.6 | 48 | 14.6 | 744 | 28.2 |
| Ville Platte city (part) | 1 888 | 98.0 | - | - | (X) | 1 761 | 40.7 | 33 | 21.2 | 611 | 27.2 |
| District 12 | 2 454 | 92.7 | 8 | 0.3 | - | 2 258 | 54.3 | - | (X) | 502 | 29.1 |
| Ville Platte city (part) | 2 454 | 92.7 | 8 | 0.3 | - | 2 258 | 54.3 | - | (X) | 502 | 29.1 |
| District 13 | 1 972 | 97.6 | - | - | (X) | 1 766 | 25.1 | 22 | - | 390 | 24.1 |
| Ville Platte city (part) | 1 972 | 97.6 | - | - | (X) | 1 766 | 25.1 | 22 | - | 390 | 24.1 |
| Franklin Parish | 21 263 | 85.7 | 127 | 0.6 | 54.3 | 19 738 | 35.0 | 50 | 40.0 | 298 | 28.2 |
| District 1 | 2 896 | 85.5 | 7 | 0.2 | 100.0 | 2 698 | 32.2 | - | (X) | 57 | 52.6 |
| District 2 | 3 260 | 82.4 | 6 | 0.2 | - | 3 097 | 37.1 | 15 | 100.0 | 26 | - |
| Winnsboro city (part) | 1 248 | 88.4 | - | - | (X) | 1 186 | 48.4 | 8 | 100.0 | 11 | - |
| District 3 | 2 475 | 82.5 | 9 | 0.4 | 77.8 | 2 330 | 36.4 | 1 | - | 35 | 42.9 |
| Gilbert village | 487 | 89.5 | 2 | 0.4 | 100.0 | 461 | 29.3 | 1 | - | 6 | 16.7 |
| Wisner town (part) | 515 | 76.7 | - | - | (X) | 475 | 50.1 | - | (X) | 10 | 60.0 |
| District 4 | 3 158 | 85.9 | 29 | 0.9 | 24.1 | 2 923 | 29.4 | 14 | - | 51 | 13.7 |
| District 5 | 3 217 | 84.7 | 47 | 1.5 | 83.0 | 2 929 | 32.6 | 6 | - | 56 | 37.5 |
| Winnsboro city (part) | 2 272 | 88.9 | 47 | 2.1 | 83.0 | 2 035 | 33.0 | 6 | - | 34 | 35.3 |
| District 6 | 2 968 | 88.0 | 13 | 0.4 | - | 2 754 | 29.4 | 4 | - | 13 | - |
| Baskin village | 185 | 84.9 | - | - | (X) | 171 | 32.2 | - | (X) | - | (X) |
| Winnsboro city (part) | 606 | 91.1 | - | - | (X) | 588 | 28.6 | - | (X) | 8 | - |
| District 7 | 3 289 | 90.5 | 16 | 0.5 | 56.3 | 3 007 | 47.3 | 10 | 50.0 | 60 | 18.3 |
| Winnsboro city (part) | 1 269 | 97.4 | - | - | (X) | 1 117 | 45.7 | - | (X) | - | (X) |
| Wisner town (part) | 604 | 86.1 | 16 | 2.6 | 56.3 | 554 | 47.5 | 5 | - | 24 | 37.5 |
| Grant Parish | 18 698 | 83.4 | 100 | 0.5 | 59.0 | 17 295 | 38.2 | 72 | 26.4 | 379 | 34.6 |
| District 1 | 1 904 | 85.3 | 10 | 0.5 | 60.0 | 1 742 | 37.4 | 2 | - | 23 | 47.8 |
| Montgomery town | 806 | 80.9 | 4 | 0.5 | 100.0 | 722 | 43.1 | 2 | - | 11 | 27.3 |
| District 2 | 1 786 | 79.2 | 12 | 0.7 | - | 1 732 | 46.0 | 2 | - | 40 | 17.5 |
| Colfax town (part) | 388 | 83.8 | 6 | 1.5 | - | 367 | 62.4 | 2 | - | 3 | - |
| District 3 | 1 685 | 93.1 | 5 | 0.3 | 100.0 | 1 524 | 33.8 | 24 | - | 16 | - |
| Colfax town (part) | 1 268 | 95.3 | - | - | (X) | 1 142 | 35.1 | 3 | - | 7 | - |
| District 4 | 2 582 | 84.2 | 9 | 0.3 | - | 2 427 | 41.4 | - | (X) | 99 | 38.4 |
| District 5 | 3 026 | 78.7 | 25 | 0.8 | 76.0 | 2 767 | 39.1 | 23 | 60.9 | 70 | 61.4 |
| District 6 | 2 905 | 84.1 | 15 | 0.5 | 66.7 | 2 663 | 38.5 | 5 | 40.0 | 48 | 16.7 |
| Pollock town (part) | 389 | 85.9 | - | - | (X) | 354 | 44.9 | 5 | 40.0 | 14 | - |
| District 7 | 2 622 | 83.1 | 7 | 0.3 | 28.6 | 2 432 | 38.0 | 12 | 25.0 | 43 | 25.6 |
| Dry Prong village | 421 | 78.8 | 5 | 1.2 | - | 383 | 43.3 | 3 | 100.0 | 3 | - |
| Pollock town (part) | - | (X) | - | (X) | (X) | - | (X) | - | (X) | - | (X) |
| District 8 | 2 188 | 82.9 | 17 | 0.8 | 100.0 | 2 008 | 29.9 | 4 | - | 40 | 32.5 |
| Georgetown village | 298 | 85.6 | - | - | (X) | 281 | 38.8 | - | (X) | - | (X) |
| Iberia Parish | 73 266 | 91.1 | 1 484 | 2.0 | 43.4 | 67 467 | 35.2 | 1 070 | 22.9 | 9 606 | 29.6 |
| District 1 | 5 278 | 94.2 | 256 | 4.9 | 10.9 | 4 777 | 42.7 | 79 | 50.6 | 828 | 33.8 |
| New Iberia city (part) | 5 278 | 94.2 | 256 | 4.9 | 10.9 | 4 777 | 42.7 | 79 | 50.6 | 828 | 33.8 |
| District 2 | 4 416 | 95.1 | 186 | 4.2 | 51.1 | 3 864 | 44.2 | 35 | 14.3 | 519 | 48.6 |
| New Iberia city (part) | 3 927 | 95.3 | 186 | 4.7 | 51.1 | 3 404 | 47.6 | 35 | 14.3 | 490 | 50.4 |
| District 3 | 4 900 | 87.5 | 118 | 2.4 | 44.1 | 4 602 | 34.0 | 67 | - | 820 | 26.0 |
| New Iberia city (part) | 3 963 | 87.8 | 54 | 1.4 | 96.3 | 3 718 | 34.1 | 11 | - | 542 | 27.5 |
| District 4 | 4 395 | 92.8 | 20 | 0.5 | 100.0 | 4 046 | 38.8 | 24 | - | 349 | 18.9 |
| New Iberia city (part) | 4 395 | 92.8 | 20 | 0.5 | 100.0 | 4 046 | 38.8 | 24 | - | 349 | 18.9 |
| District 5 | 5 102 | 92.0 | 66 | 1.3 | 25.8 | 4 821 | 33.0 | 68 | - | 905 | 34.4 |
| New Iberia city (part) | 4 465 | 91.9 | 66 | 1.5 | 25.8 | 4 242 | 34.0 | 61 | - | 772 | 36.0 |
| District 6 | 5 459 | 86.8 | 181 | 3.3 | 51.4 | 4 932 | 48.6 | 193 | 32.6 | 617 | 45.5 |
| New Iberia city (part) | 4 502 | 88.0 | 119 | 2.6 | 26.1 | 4 054 | 52.2 | 147 | 21.1 | 533 | 39.0 |
| District 7 | 5 122 | 87.3 | 43 | 0.8 | 48.8 | 4 829 | 44.9 | 31 | 19.4 | 540 | 20.4 |
| New Iberia city (part) | 5 122 | 87.3 | 43 | 0.8 | 48.8 | 4 829 | 44.9 | 31 | 19.4 | 540 | 20.4 |
| District 8 | 5 834 | 86.9 | 59 | 1.0 | 62.7 | 5 474 | 31.1 | 107 | 26.2 | 476 | 21.8 |
| New Iberia city (part) | 954 | 80.1 | 13 | 1.4 | 100.0 | 886 | 33.1 | 29 | 24.1 | 74 | 43.2 |
| District 9 | 5 424 | 93.5 | 2 | - | - | 5 025 | 23.9 | 112 | 14.3 | 981 | 21.5 |
| Loreauville village | 964 | 90.4 | 2 | 0.2 | - | 891 | 29.4 | 21 | 9.5 | 185 | 25.9 |
| District 10 | 4 986 | 91.6 | 45 | 0.9 | 75.6 | 4 602 | 25.9 | 24 | 29.2 | 460 | 20.7 |
| Lydia CDP | 1 121 | 89.3 | 9 | 0.8 | 100.0 | 1 042 | 26.4 | - | (X) | 139 | 25.2 |
| New Iberia city (part) | - | (X) | - | (X) | (X) | - | (X) | - | (X) | - | (X) |
| District 11 | 4 808 | 93.7 | 10 | 0.2 | - | 4 438 | 23.4 | 21 | - | 350 | 29.4 |
| Jeanerette city (part) | 2 708 | 94.6 | 10 | 0.4 | - | 2 516 | 24.8 | 21 | - | 200 | 42.0 |
| District 12 | 4 435 | 95.5 | 36 | 0.8 | 100.0 | 4 087 | 24.7 | 17 | 23.5 | 235 | 25.1 |
| Jeanerette city (part) | 3 373 | 95.6 | 30 | 0.9 | 100.0 | 3 075 | 22.8 | 10 | 40.0 | 161 | 29.2 |
| District 13 | 6 175 | 91.9 | 64 | 1.0 | 81.3 | 5 730 | 30.9 | 76 | 10.5 | 955 | 21.2 |
| Delcambre town (part) | - | (X) | - | (X) | (X) | - | (X) | - | (X) | - | (X) |
| New Iberia city (part) | - | (X) | - | (X) | (X) | - | (X) | - | (X) | - | (X) |
| District 14 | 6 932 | 89.3 | 398 | 5.7 | 39.9 | 6 240 | 44.5 | 216 | 31.5 | 1 571 | 35.3 |
| Delcambre town (part) | 611 | 89.3 | 4 | 0.7 | - | 538 | 37.4 | 1 | - | 121 | 40.5 |

Table 1. **Place of Birth, Residence in 1995, and Language: 2000**—Con.

[Data based on a sample (except Tables 65-68). For information on confidentiality protection, coverage, sampling error, and nonsampling error, see Appendix G.
For location of definitions, see "How to Use This Census Report"]

| State<br>Parish<br>Parish Subdivision<br>Place | Total population | Native population—Percent born in state of residence | Foreign-born population | | | Population 5 years and over | | Speak a language other than English at home | | | |
|---|---|---|---|---|---|---|---|---|---|---|---|
| | | | | | | | | Population 5 to 17 years | | Population 18 years and over | |
| | | | Number | Percent of total population | Percent naturalized citizens | Number | Percent living in different house in 1995 | Number | Percent who speak English less than "very well" | Number | Percent who speak English less than "very well" |
| Iberville Parish | 33 320 | 92.7 | 228 | 0.7 | 56.6 | 31 127 | 33.7 | 245 | 41.6 | 1 192 | 24.2 |
| District 1 | 2 206 | 97.5 | 3 | 0.1 | 100.0 | 2 061 | 34.3 | 16 | 50.0 | 82 | 34.1 |
| White Castle town | 1 941 | 97.6 | 3 | 0.2 | 100.0 | 1 808 | 33.8 | 16 | 50.0 | 64 | 25.0 |
| District 2 | 2 408 | 91.9 | - | - | (X) | 2 249 | 33.7 | 19 | 63.2 | 311 | 19.0 |
| District 3 | 1 979 | 97.5 | - | - | (X) | 1 804 | 14.6 | 15 | 100.0 | 42 | - |
| District 4 | 3 972 | 86.9 | 46 | 1.2 | 87.0 | 3 904 | 61.2 | - | (X) | 157 | 28.0 |
| St. Gabriel town (part) | 3 972 | 86.9 | 46 | 1.2 | 87.0 | 3 904 | 61.2 | - | (X) | 157 | 28.0 |
| District 5 | 2 193 | 94.3 | 16 | 0.7 | 100.0 | 2 068 | 26.3 | 8 | - | 58 | 13.8 |
| Plaquemine city (part) | 1 770 | 92.9 | 16 | 0.9 | 100.0 | 1 653 | 28.0 | 8 | - | 58 | 13.8 |
| District 6 | 2 704 | 94.9 | - | - | (X) | 2 511 | 34.4 | 6 | - | 15 | 53.3 |
| Plaquemine city (part) | 195 | 76.4 | - | - | (X) | 174 | 65.5 | - | (X) | 8 | 100.0 |
| District 7 | 2 296 | 94.8 | 35 | 1.5 | 28.6 | 2 147 | 29.2 | 35 | 54.3 | 55 | 41.8 |
| Plaquemine city (part) | 2 296 | 94.8 | 35 | 1.5 | 28.6 | 2 147 | 29.2 | 35 | 54.3 | 55 | 41.8 |
| District 8 | 2 479 | 92.1 | 12 | 0.5 | 100.0 | 2 306 | 31.6 | 28 | - | 87 | 19.5 |
| Plaquemine city (part) | 2 288 | 93.1 | 12 | 0.5 | 100.0 | 2 138 | 30.9 | 28 | - | 87 | 19.5 |
| District 9 | 2 485 | 93.4 | - | - | (X) | 2 281 | 34.1 | 25 | 40.0 | 56 | 33.9 |
| Plaquemine city (part) | 16 | 100.0 | - | - | (X) | 16 | 62.5 | - | (X) | - | (X) |
| District 10 | 2 837 | 92.0 | 50 | 1.8 | 44.0 | 2 618 | 29.6 | 35 | 45.7 | 90 | 26.7 |
| Plaquemine city (part) | 440 | 96.6 | - | - | (X) | 410 | 29.8 | - | (X) | - | (X) |
| District 11 | 2 508 | 93.5 | 8 | 0.3 | 37.5 | 2 317 | 24.7 | 8 | 50.0 | 56 | 8.9 |
| Grosse Tete village | 658 | 93.9 | - | - | (X) | 607 | 29.7 | 4 | - | 12 | 8.3 |
| Rosedale village | 748 | 96.0 | 3 | 0.4 | 100.0 | 694 | 22.6 | 4 | 100.0 | 15 | 13.3 |
| District 12 | 2 499 | 94.3 | 2 | 0.1 | 100.0 | 2 315 | 26.0 | 10 | 50.0 | 38 | 13.2 |
| Maringouin town | 1 268 | 94.6 | 2 | 0.2 | 100.0 | 1 166 | 26.8 | - | (X) | 15 | 13.3 |
| District 13 | 2 754 | 87.5 | 56 | 2.0 | 37.5 | 2 546 | 34.1 | 40 | 32.5 | 145 | 33.1 |
| St. Gabriel town (part) | 1 547 | 91.0 | 19 | 1.2 | 21.1 | 1 416 | 32.8 | 24 | - | 47 | 34.0 |
| Jackson Parish | 15 397 | 88.0 | 69 | 0.4 | 63.8 | 14 425 | 35.7 | 83 | 37.3 | 215 | 35.3 |
| District 1 | 2 401 | 89.0 | 17 | 0.7 | 82.4 | 2 237 | 30.4 | 20 | 20.0 | 14 | 64.3 |
| Quitman village | 175 | 90.0 | 5 | 2.9 | 40.0 | 166 | 29.5 | - | (X) | 2 | 100.0 |
| District 2 | 2 677 | 85.4 | 14 | 0.5 | 57.1 | 2 497 | 40.0 | 12 | 83.3 | 20 | 55.0 |
| Eros town | 174 | 86.5 | 3 | 1.7 | - | 170 | 42.4 | - | (X) | 5 | 40.0 |
| District 3 | 2 344 | 87.0 | 6 | 0.3 | 100.0 | 2 167 | 26.2 | 9 | 77.8 | 43 | 48.8 |
| Chatham town | 637 | 85.9 | - | - | (X) | 598 | 37.8 | 2 | - | 11 | 45.5 |
| District 4 | 1 770 | 90.0 | 2 | 0.1 | 100.0 | 1 674 | 26.1 | 2 | - | 14 | - |
| East Hodge village | 372 | 93.2 | 2 | 0.5 | 100.0 | 330 | 29.4 | 2 | - | 2 | - |
| Jonesboro town (part) | - | (X) | - | (X) | (X) | - | (X) | - | (X) | - | (X) |
| District 5 | 2 054 | 93.5 | 14 | 0.7 | 64.3 | 1 941 | 42.7 | 31 | 25.8 | 39 | 41.0 |
| Jonesboro town (part) | 2 054 | 93.5 | 14 | 0.7 | 64.3 | 1 941 | 42.7 | 31 | 25.8 | 39 | 41.0 |
| District 6 | 2 200 | 88.0 | 5 | 0.2 | 100.0 | 2 073 | 45.0 | - | (X) | 70 | 20.0 |
| Jonesboro town (part) | 1 058 | 84.3 | - | - | (X) | 996 | 52.9 | - | (X) | 36 | 22.2 |
| District 7 | 1 951 | 84.1 | 11 | 0.6 | - | 1 836 | 38.8 | 9 | 22.2 | 15 | 33.3 |
| Hodge village | 485 | 79.3 | 3 | 0.6 | - | 451 | 42.1 | - | (X) | 7 | - |
| Jonesboro town (part) | 759 | 88.4 | 8 | 1.1 | - | 737 | 33.1 | - | (X) | - | (X) |
| North Hodge village | 463 | 83.8 | - | - | (X) | 413 | 45.0 | 2 | 100.0 | - | (X) |
| Jefferson Parish | 455 466 | 82.0 | 34 062 | 7.5 | 52.4 | 425 529 | 38.6 | 9 563 | 26.5 | 45 707 | 40.1 |
| District 1 | 80 358 | 80.0 | 6 572 | 8.2 | 55.7 | 74 540 | 43.4 | 1 824 | 29.9 | 8 516 | 42.1 |
| Gretna city | 17 338 | 82.1 | 1 077 | 6.2 | 40.1 | 16 159 | 46.0 | 408 | 19.9 | 1 612 | 40.9 |
| Harvey CDP (part) | 12 472 | 82.0 | 1 064 | 8.5 | 64.3 | 11 546 | 36.3 | 289 | 23.2 | 1 406 | 39.3 |
| Marrero CDP (part) | 3 717 | 83.3 | 151 | 4.1 | 74.2 | 3 564 | 45.5 | 67 | 100.0 | 405 | 36.8 |
| Terrytown CDP | 25 397 | 80.2 | 2 151 | 8.5 | 53.1 | 23 295 | 45.6 | 577 | 29.6 | 2 608 | 41.2 |
| Timberlane CDP | 11 460 | 74.7 | 1 076 | 9.4 | 65.8 | 10 717 | 37.4 | 240 | 25.0 | 1 224 | 46.9 |
| District 2 | 80 944 | 85.7 | 4 439 | 5.5 | 53.0 | 75 537 | 33.5 | 1 560 | 23.8 | 7 279 | 40.1 |
| Avondale CDP | 5 442 | 85.2 | 513 | 9.4 | 63.7 | 5 107 | 27.7 | 170 | 17.6 | 720 | 53.8 |
| Bridge City CDP (part) | 3 832 | 87.6 | 112 | 2.9 | 80.4 | 3 589 | 32.5 | 60 | 26.7 | 335 | 29.9 |
| Elmwood CDP (part) | 275 | 86.2 | - | - | (X) | 271 | 37.3 | - | (X) | 9 | - |
| Estelle CDP | 15 983 | 86.4 | 1 056 | 6.6 | 41.2 | 14 734 | 31.9 | 399 | 25.8 | 1 360 | 39.6 |
| Harvey CDP (part) | - | (X) | - | (X) | (X) | - | (X) | - | (X) | - | (X) |
| Jean Lafitte town (part) | 2 136 | 92.8 | 26 | 1.2 | 34.6 | 2 003 | 34.5 | 44 | 29.5 | 113 | 30.1 |
| Jefferson CDP (part) | 10 917 | 80.3 | 542 | 5.0 | 36.2 | 10 291 | 42.0 | 86 | 30.2 | 874 | 35.1 |
| Lafitte CDP (part) | 264 | 99.6 | - | - | (X) | 259 | 22.4 | - | (X) | 3 | - |
| Marrero CDP (part) | 17 394 | 86.6 | 986 | 5.7 | 58.9 | 16 138 | 30.1 | 298 | 26.8 | 1 797 | 40.6 |
| Metairie CDP (part) | 6 078 | 86.2 | 236 | 3.9 | 63.1 | 5 768 | 34.6 | 53 | 28.3 | 363 | 36.9 |
| Westwego city (part) | 10 047 | 89.5 | 324 | 3.2 | 38.0 | 9 377 | 38.4 | 203 | 15.8 | 813 | 35.1 |
| Woodmere CDP (part) | 3 276 | 76.6 | 372 | 11.4 | 71.2 | 3 032 | 35.5 | 128 | 38.3 | 527 | 47.8 |
| District 3 | 71 533 | 86.6 | 2 831 | 4.0 | 45.6 | 65 457 | 37.3 | 1 182 | 32.9 | 4 215 | 46.8 |
| Barataria CDP | 1 390 | 93.7 | 18 | 1.3 | 100.0 | 1 281 | 19.2 | 15 | - | 91 | 11.0 |
| Bridge City CDP (part) | 4 438 | 89.2 | 265 | 6.0 | 36.6 | 3 974 | 42.8 | 62 | 40.3 | 329 | 58.4 |
| Grand Isle town | 1 541 | 82.8 | 15 | 1.0 | 86.7 | 1 458 | 31.3 | 26 | 19.2 | 242 | 17.4 |
| Harvey CDP (part) | 9 787 | 86.9 | 712 | 7.3 | 51.1 | 8 773 | 56.5 | 181 | 20.4 | 809 | 49.2 |
| Jean Lafitte town (part) | - | (X) | - | (X) | (X) | - | (X) | - | (X) | - | (X) |
| Kenner city (part) | 13 414 | 83.0 | 754 | 5.6 | 34.9 | 12 183 | 49.1 | 340 | 43.2 | 990 | 60.1 |
| Lafitte CDP (part) | 1 386 | 96.6 | 14 | 1.0 | 100.0 | 1 289 | 23.9 | 39 | 74.4 | 75 | 5.3 |
| Marrero CDP (part) | 14 962 | 90.1 | 197 | 1.3 | 24.4 | 13 706 | 25.4 | 135 | 54.1 | 412 | 48.1 |
| Metairie CDP (part) | 2 681 | 83.7 | 14 | 0.5 | 100.0 | 2 470 | 21.5 | 6 | - | 40 | 35.0 |
| River Ridge CDP (part) | 1 375 | 82.3 | 20 | 1.5 | 75.0 | 1 277 | 33.6 | 23 | 52.2 | 33 | 42.4 |
| Waggaman CDP | 9 403 | 87.5 | 283 | 3.0 | 47.3 | 8 777 | 26.9 | 129 | 20.9 | 414 | 40.6 |
| Westwego city (part) | 794 | 94.9 | 10 | 1.3 | 100.0 | 683 | 40.4 | - | (X) | 37 | 54.1 |
| Woodmere CDP (part) | 9 826 | 82.6 | 495 | 5.0 | 59.2 | 9 081 | 38.8 | 199 | 17.1 | 708 | 40.8 |
| District 4 | 74 194 | 78.5 | 7 450 | 10.0 | 53.8 | 69 779 | 38.4 | 2 026 | 22.1 | 9 310 | 35.5 |
| Kenner city (part) | 32 951 | 77.1 | 3 807 | 11.6 | 54.7 | 30 894 | 42.5 | 1 133 | 24.2 | 4 649 | 34.0 |
| Metairie CDP (part) | 41 243 | 79.5 | 3 643 | 8.8 | 52.8 | 38 885 | 35.2 | 893 | 19.4 | 4 661 | 37.1 |
| District 5 | 74 412 | 80.7 | 5 727 | 7.7 | 55.1 | 69 946 | 36.1 | 1 465 | 25.0 | 7 747 | 41.1 |
| Elmwood CDP (part) | 4 157 | 54.2 | 352 | 8.5 | 52.3 | 3 959 | 79.4 | - | (X) | 431 | 23.4 |
| Harahan city | 9 861 | 85.2 | 200 | 2.0 | 81.5 | 9 341 | 29.5 | 33 | - | 445 | 31.5 |
| Jefferson CDP (part) | 956 | 77.7 | 15 | 1.6 | 100.0 | 887 | 60.7 | - | (X) | 38 | 28.9 |
| Kenner city (part) | 24 152 | 80.7 | 3 428 | 14.2 | 49.1 | 22 580 | 35.4 | 976 | 25.0 | 3 959 | 46.4 |
| Metairie CDP (part) | 21 825 | 85.5 | 1 212 | 5.6 | 67.0 | 20 443 | 30.2 | 357 | 31.1 | 1 969 | 41.2 |
| River Ridge CDP (part) | 13 226 | 77.6 | 520 | 3.9 | 57.1 | 12 506 | 36.6 | 99 | 11.1 | 898 | 31.2 |
| District 6 | 74 025 | 80.3 | 7 043 | 9.5 | 48.1 | 70 270 | 42.7 | 1 506 | 27.8 | 8 640 | 39.2 |
| Metairie CDP (part) | 74 025 | 80.3 | 7 043 | 9.5 | 48.1 | 70 270 | 42.7 | 1 506 | 27.8 | 8 640 | 39.2 |

Table 1. **Place of Birth, Residence in 1995, and Language: 2000**—Con.

[Data based on a sample (except Tables 65-68). For information on confidentiality protection, coverage, sampling error, and nonsampling error, see Appendix G.
For location of definitions, see "How to Use This Census Report"]

| State<br>Parish<br>Parish Subdivision<br>Place | Total population | Native population—Percent born in state of residence | Foreign-born population: Number | Foreign-born population: Percent of total population | Foreign-born population: Percent naturalized citizens | Population 5 years and over: Number | Population 5 years and over: Percent living in different house in 1995 | Speak a language other than English at home: Population 5 to 17 years: Number | Speak a language other than English at home: Population 5 to 17 years: Percent who speak English less than "very well" | Speak a language other than English at home: Population 18 years and over: Number | Speak a language other than English at home: Population 18 years and over: Percent who speak English less than "very well" |
|---|---|---|---|---|---|---|---|---|---|---|---|
| Jefferson Davis Parish | 31 435 | 90.7 | 181 | 0.6 | 49.7 | 29 034 | 34.7 | 426 | 36.9 | 4 803 | 21.7 |
| District 1 | 958 | 92.6 | - | - | (X) | 919 | 24.2 | 19 | 26.3 | 151 | 4.0 |
| Lake Arthur town (part) | 617 | 92.9 | - | - | (X) | 584 | 28.4 | 8 | 62.5 | 107 | 5.6 |
| District 2 | 3 658 | 91.6 | 4 | 0.1 | - | 3 354 | 35.9 | 18 | 38.9 | 798 | 22.4 |
| Lake Arthur town (part) | 2 341 | 92.1 | 4 | 0.2 | - | 2 167 | 42.0 | 18 | 38.9 | 483 | 22.4 |
| District 3 | 561 | 84.8 | - | - | (X) | 548 | 15.9 | 6 | - | 34 | - |
| Jennings city (part) | 335 | 79.4 | - | - | (X) | 335 | 15.5 | 6 | - | 7 | - |
| District 4 | 2 771 | 91.3 | 8 | 0.3 | - | 2 563 | 40.2 | 130 | 60.8 | 533 | 31.9 |
| Jennings city (part) | 2 584 | 90.7 | 8 | 0.3 | - | 2 391 | 41.4 | 130 | 60.8 | 500 | 32.2 |
| District 5 | 1 947 | 85.6 | 15 | 0.8 | 100.0 | 1 742 | 45.8 | 6 | 100.0 | 267 | 20.6 |
| Jennings city (part) | 1 947 | 85.6 | 15 | 0.8 | 100.0 | 1 742 | 45.8 | 6 | 100.0 | 267 | 20.6 |
| District 6 | 2 559 | 94.3 | - | - | (X) | 2 326 | 36.4 | 26 | 38.5 | 182 | 26.4 |
| Jennings city (part) | 2 559 | 94.3 | - | - | (X) | 2 326 | 36.4 | 26 | 38.5 | 182 | 26.4 |
| District 7 | 3 677 | 87.5 | 57 | 1.6 | 43.9 | 3 395 | 38.9 | 38 | - | 407 | 15.7 |
| Jennings city (part) | 3 677 | 87.5 | 57 | 1.6 | 43.9 | 3 395 | 38.9 | 38 | - | 407 | 15.7 |
| District 8 | 2 874 | 95.5 | 19 | 0.7 | 68.4 | 2 676 | 27.2 | 81 | 16.0 | 580 | 11.9 |
| Jennings city (part) | - | (X) | - | (X) | (X) | - | (X) | - | (X) | - | (X) |
| District 9 | 2 342 | 91.7 | 9 | 0.4 | 22.2 | 2 166 | 35.5 | 28 | 17.9 | 470 | 24.5 |
| Elton town | 1 237 | 91.8 | 2 | 0.2 | 100.0 | 1 135 | 27.6 | 3 | 33.3 | 223 | 39.0 |
| District 10 | 2 563 | 86.2 | 17 | 0.7 | 100.0 | 2 437 | 28.7 | 5 | - | 276 | 24.6 |
| Fenton village | 387 | 93.0 | - | - | (X) | 351 | 41.0 | - | (X) | 36 | 36.1 |
| District 11 | 2 798 | 92.0 | 20 | 0.7 | 30.0 | 2 585 | 35.2 | 30 | 36.7 | 351 | 30.2 |
| Welsh town (part) | 2 798 | 92.0 | 20 | 0.7 | 30.0 | 2 585 | 35.2 | 30 | 36.7 | 351 | 30.2 |
| District 12 | 1 898 | 91.6 | 25 | 1.3 | 48.0 | 1 737 | 40.7 | 16 | 37.5 | 204 | 19.1 |
| Welsh town (part) | 586 | 91.6 | 5 | 0.9 | - | 523 | 56.6 | 5 | - | 81 | 12.3 |
| District 13 | 2 829 | 90.3 | 7 | 0.2 | - | 2 586 | 29.0 | 23 | 65.2 | 550 | 22.2 |
| Lafayette Parish | 190 503 | 82.9 | 4 763 | 2.5 | 38.3 | 176 774 | 46.7 | 2 959 | 28.5 | 29 416 | 23.0 |
| District A | 26 651 | 87.9 | 359 | 1.3 | 29.0 | 24 720 | 41.4 | 420 | 35.5 | 4 647 | 24.4 |
| Carencro city (part) | 5 087 | 90.6 | 35 | 0.7 | 45.7 | 4 733 | 35.8 | 98 | - | 1 245 | 25.3 |
| Lafayette city (part) | 14 955 | 87.0 | 209 | 1.4 | 29.2 | 13 803 | 43.9 | 189 | 45.0 | 2 160 | 24.7 |
| District B | 41 608 | 87.7 | 684 | 1.6 | 39.8 | 38 068 | 42.8 | 800 | 26.6 | 7 626 | 25.0 |
| Carencro city (part) | 876 | 95.5 | 30 | 3.4 | - | 755 | 32.2 | 8 | - | 114 | 23.7 |
| Duson town (part) | 1 392 | 95.1 | - | - | (X) | 1 265 | 36.8 | 14 | 14.3 | 425 | 30.6 |
| Lafayette city (part) | 5 610 | 80.3 | 178 | 3.2 | 28.7 | 5 203 | 47.6 | 118 | 14.4 | 660 | 20.6 |
| Scott city | 7 768 | 86.9 | 149 | 1.9 | 52.3 | 7 119 | 42.3 | 138 | 25.4 | 1 558 | 25.0 |
| District C | 17 830 | 93.4 | 116 | 0.7 | 52.6 | 16 379 | 38.8 | 231 | 28.1 | 2 696 | 29.5 |
| Lafayette city (part) | 16 098 | 94.0 | 65 | 0.4 | 70.8 | 14 803 | 37.1 | 206 | 31.6 | 2 373 | 27.7 |
| District D | 16 746 | 83.2 | 711 | 4.2 | 21.4 | 15 978 | 54.2 | 118 | 11.9 | 2 735 | 26.4 |
| Lafayette city (part) | 16 746 | 83.2 | 711 | 4.2 | 21.4 | 15 978 | 54.2 | 118 | 11.9 | 2 735 | 26.4 |
| District E | 19 719 | 76.5 | 754 | 3.8 | 30.8 | 18 607 | 54.1 | 317 | 17.0 | 3 190 | 22.1 |
| Lafayette city (part) | 19 693 | 76.5 | 754 | 3.8 | 30.8 | 18 581 | 54.2 | 317 | 17.0 | 3 164 | 22.2 |
| District F | 26 666 | 73.3 | 1 048 | 3.9 | 51.4 | 25 195 | 42.9 | 416 | 32.5 | 2 929 | 18.9 |
| Lafayette city (part) | 23 899 | 72.6 | 921 | 3.9 | 50.8 | 22 624 | 42.5 | 366 | 30.6 | 2 543 | 16.1 |
| District G | 41 283 | 79.3 | 1 091 | 2.6 | 42.4 | 37 827 | 53.0 | 657 | 32.3 | 5 593 | 17.0 |
| Broussard town (part) | 5 963 | 85.8 | 82 | 1.4 | 23.2 | 5 450 | 49.2 | 87 | 27.6 | 824 | 15.0 |
| Lafayette city (part) | 13 260 | 75.1 | 698 | 5.3 | 39.1 | 12 262 | 61.6 | 264 | 47.7 | 1 592 | 22.7 |
| Youngsville town | 3 870 | 76.3 | 20 | 0.5 | - | 3 576 | 55.2 | 60 | 25.0 | 601 | 11.5 |
| Lafourche Parish | 89 974 | 92.1 | 1 336 | 1.5 | 46.0 | 83 754 | 33.1 | 1 189 | 22.8 | 16 790 | 26.7 |
| District 1 | 6 407 | 94.0 | 108 | 1.7 | 90.7 | 5 966 | 38.4 | 91 | - | 583 | 16.6 |
| District 2 | 5 055 | 90.9 | 59 | 1.2 | 42.4 | 4 694 | 42.7 | 13 | - | 515 | 36.1 |
| Thibodaux city (part) | 5 055 | 90.9 | 59 | 1.2 | 42.4 | 4 694 | 42.7 | 13 | - | 515 | 36.1 |
| District 3 | 5 402 | 93.9 | 103 | 1.9 | 23.3 | 4 943 | 48.0 | 60 | 45.0 | 473 | 25.2 |
| Thibodaux city (part) | 4 445 | 95.4 | 103 | 2.3 | 23.3 | 4 020 | 50.5 | 47 | 29.8 | 360 | 25.6 |
| District 4 | 6 808 | 86.1 | 193 | 2.8 | 55.4 | 6 426 | 43.3 | 29 | - | 627 | 33.2 |
| Thibodaux city (part) | 2 286 | 79.8 | 63 | 2.8 | 12.7 | 2 188 | 56.8 | - | (X) | 248 | 41.9 |
| District 5 | 6 422 | 91.2 | 85 | 1.3 | 50.6 | 6 092 | 32.7 | 58 | 34.5 | 563 | 34.3 |
| Thibodaux city (part) | 2 534 | 89.8 | - | - | (X) | 2 435 | 36.1 | 25 | - | 188 | 41.0 |
| District 6 | 6 398 | 95.1 | - | - | (X) | 5 907 | 25.3 | 69 | 7.2 | 1 580 | 26.5 |
| Chackbay CDP | 3 935 | 94.4 | - | - | (X) | 3 614 | 28.2 | 21 | - | 678 | 29.4 |
| District 7 | 5 900 | 92.8 | 5 | 0.1 | 100.0 | 5 459 | 29.7 | 13 | 100.0 | 814 | 22.6 |
| Des Allemands CDP (part) | 416 | 93.0 | - | - | (X) | 390 | 29.0 | - | (X) | 27 | 33.3 |
| Mathews CDP (part) | 38 | 100.0 | - | - | (X) | 38 | 71.1 | - | (X) | 14 | - |
| Raceland CDP (part) | 4 265 | 92.8 | 5 | 0.1 | 100.0 | 3 963 | 26.8 | 13 | 100.0 | 612 | 22.1 |
| District 8 | 6 102 | 91.0 | 46 | 0.8 | 87.0 | 5 645 | 32.0 | 49 | 28.6 | 842 | 34.9 |
| Raceland CDP (part) | 6 102 | 91.0 | 46 | 0.8 | 87.0 | 5 645 | 32.0 | 49 | 28.6 | 842 | 34.9 |
| District 9 | 6 056 | 91.4 | 93 | 1.5 | 17.2 | 5 742 | 27.8 | 103 | 29.1 | 1 206 | 28.1 |
| Lockport town (part) | 797 | 92.3 | 13 | 1.6 | - | 766 | 35.4 | - | (X) | 134 | 36.6 |
| Mathews CDP (part) | 1 858 | 91.1 | - | - | (X) | 1 779 | 24.3 | 26 | - | 421 | 18.1 |
| District 10 | 5 688 | 94.8 | 136 | 2.4 | 45.6 | 5 202 | 28.4 | 107 | 18.7 | 1 360 | 29.5 |
| Larose CDP (part) | 1 576 | 96.4 | 37 | 2.3 | - | 1 440 | 34.9 | 38 | 15.8 | 488 | 26.2 |
| Lockport town (part) | 1 833 | 93.2 | 35 | 1.9 | 57.1 | 1 649 | 32.1 | 50 | 28.0 | 294 | 22.8 |
| District 11 | 6 959 | 88.7 | 122 | 1.8 | 67.2 | 6 441 | 30.1 | 139 | 25.9 | 778 | 17.0 |
| District 12 | 5 814 | 92.6 | 102 | 1.8 | 64.7 | 5 421 | 29.9 | 152 | 8.6 | 1 680 | 32.3 |
| Cut Off CDP (part) | 833 | 93.6 | 32 | 3.8 | 68.8 | 785 | 25.1 | 35 | - | 277 | 40.4 |
| Larose CDP (part) | 4 897 | 92.4 | 70 | 1.4 | 62.9 | 4 564 | 31.0 | 117 | 11.1 | 1 403 | 30.6 |
| District 13 | 5 925 | 94.3 | 128 | 2.2 | 16.4 | 5 487 | 31.0 | 73 | 27.4 | 2 000 | 21.4 |
| Cut Off CDP (part) | 4 743 | 93.8 | 102 | 2.2 | 7.8 | 4 384 | 31.1 | 68 | 29.4 | 1 541 | 22.1 |
| Galliano CDP (part) | 290 | 94.8 | - | - | (X) | 278 | 24.5 | - | (X) | 102 | 12.7 |
| Larose CDP (part) | 760 | 96.2 | 26 | 3.4 | 50.0 | 693 | 38.5 | 5 | - | 351 | 21.1 |
| District 14 | 5 729 | 92.5 | 120 | 2.1 | 8.3 | 5 353 | 31.3 | 158 | 36.7 | 2 011 | 24.6 |
| Cut Off CDP (part) | - | (X) | - | (X) | (X) | - | (X) | - | (X) | - | (X) |
| Galliano CDP (part) | 5 107 | 92.5 | 99 | 1.9 | 10.1 | 4 778 | 29.9 | 151 | 38.4 | 1 707 | 23.0 |
| Golden Meadow town (part) | 18 | 100.0 | - | - | (X) | 18 | - | - | (X) | - | (X) |
| District 15 | 5 309 | 93.3 | 36 | 0.7 | 41.7 | 4 976 | 27.4 | 75 | 20.0 | 1 758 | 25.5 |
| Galliano CDP (part) | 1 944 | 93.1 | - | - | (X) | 1 812 | 23.0 | 16 | - | 553 | 19.5 |
| Golden Meadow town (part) | 2 115 | 92.9 | 33 | 1.6 | 36.4 | 1 984 | 31.9 | 49 | 30.6 | 752 | 25.5 |
| La Salle Parish | 14 282 | 86.4 | 91 | 0.6 | 31.9 | 13 419 | 39.3 | 72 | 61.1 | 456 | 28.1 |
| District 1 | 1 620 | 88.9 | - | - | (X) | 1 510 | 31.4 | 13 | 100.0 | 19 | 10.5 |
| Olla town (part) | 375 | 84.0 | - | - | (X) | 331 | 56.2 | 3 | 100.0 | 6 | 33.3 |
| District 2 | 1 382 | 84.4 | 12 | 0.9 | 41.7 | 1 295 | 36.4 | 4 | 100.0 | 29 | 6.9 |

Table 1. **Place of Birth, Residence in 1995, and Language: 2000**—Con.

[Data based on a sample (except Tables 65-68). For information on confidentiality protection, coverage, sampling error, and nonsampling error, see Appendix G.
For location of definitions, see "How to Use This Census Report"]

| State<br>Parish<br>Parish Subdivision<br>Place | Total population | Native population—Percent born in state of residence | Foreign-born population: Number | Foreign-born population: Percent of total population | Foreign-born population: Percent naturalized citizens | Population 5 years and over: Number | Population 5 years and over: Percent living in different house in 1995 | Speak a language other than English at home: Population 5 to 17 years: Number | Speak a language other than English at home: Population 5 to 17 years: Percent who speak English less than "very well" | Speak a language other than English at home: Population 18 years and over: Number | Speak a language other than English at home: Population 18 years and over: Percent who speak English less than "very well" |
|---|---|---|---|---|---|---|---|---|---|---|---|
| La Salle Parish—Con. | | | | | | | | | | | |
| District 2—Con. | | | | | | | | | | | |
| Olla town (part) | 1 061 | 82.9 | 10 | 0.9 | 30.0 | 984 | 40.3 | 4 | 100.0 | 22 | 9.1 |
| District 3 | 1 779 | 83.3 | 12 | 0.7 | 25.0 | 1 711 | 49.8 | 14 | 57.1 | 255 | 34.9 |
| Tullos town (part) | 443 | 85.5 | 2 | 0.5 | 100.0 | 422 | 30.6 | 6 | 66.7 | 1 | - |
| Urania town | 694 | 87.6 | 10 | 1.4 | 10.0 | 647 | 34.6 | 7 | 42.9 | 26 | 30.8 |
| District 4 | 1 077 | 79.6 | - | - | (X) | 986 | 32.7 | - | (X) | 6 | - |
| Jena town (part) | 331 | 76.1 | - | - | (X) | 290 | 50.3 | - | (X) | - | (X) |
| District 5 | 1 559 | 81.5 | 12 | 0.8 | 41.7 | 1 480 | 41.1 | 5 | 60.0 | 50 | 16.0 |
| Jena town (part) | 1 559 | 81.5 | 12 | 0.8 | 41.7 | 1 480 | 41.1 | 5 | 60.0 | 50 | 16.0 |
| District 6 | 1 243 | 82.2 | 36 | 2.9 | 22.2 | 1 183 | 41.7 | 18 | - | 36 | 38.9 |
| Jena town (part) | 687 | 81.0 | 36 | 5.2 | 22.2 | 666 | 50.3 | 18 | - | 32 | 43.8 |
| Midway CDP (part) | 556 | 83.6 | - | - | (X) | 517 | 30.6 | - | (X) | 4 | - |
| District 7 | 1 731 | 92.3 | 14 | 0.8 | 57.1 | 1 626 | 46.6 | 5 | 100.0 | 16 | - |
| Jena town (part) | 286 | 100.0 | - | - | (X) | 286 | 74.1 | - | (X) | - | (X) |
| Midway CDP (part) | 63 | 100.0 | - | - | (X) | 63 | 47.6 | - | (X) | - | (X) |
| District 8 | 1 301 | 90.2 | 5 | 0.4 | - | 1 235 | 35.5 | 4 | 100.0 | 14 | 28.6 |
| Tullos town (part) | - | (X) | - | (X) | (X) | - | (X) | - | (X) | - | (X) |
| District 9 | 1 376 | 87.4 | - | - | (X) | 1 262 | 30.3 | 7 | 100.0 | 9 | - |
| District 10 | 1 214 | 92.3 | - | - | (X) | 1 131 | 41.6 | 2 | - | 22 | 40.9 |
| Jena town (part) | 170 | 94.7 | - | - | (X) | 170 | 54.7 | 2 | - | - | (X) |
| Midway CDP (part) | 827 | 89.8 | - | - | (X) | 767 | 39.8 | - | (X) | 17 | 52.9 |
| Lincoln Parish | 42 509 | 76.8 | 900 | 2.1 | 33.2 | 39 947 | 50.2 | 319 | 31.3 | 1 774 | 34.4 |
| District 1-A | 4 013 | 69.9 | 137 | 3.4 | 48.2 | 3 781 | 59.7 | 40 | 12.5 | 216 | 30.6 |
| Ruston city (part) | 3 477 | 68.9 | 128 | 3.7 | 48.4 | 3 284 | 59.9 | 40 | 12.5 | 201 | 32.8 |
| District 1-B | 3 672 | 70.1 | 195 | 5.3 | 55.4 | 3 528 | 44.2 | 86 | 15.1 | 230 | 22.2 |
| Ruston city (part) | 3 027 | 67.1 | 195 | 6.4 | 55.4 | 2 900 | 46.7 | 86 | 15.1 | 191 | 23.0 |
| District 1-C | 3 971 | 70.5 | 95 | 2.4 | 10.5 | 3 630 | 62.1 | 19 | 47.4 | 148 | 34.5 |
| Ruston city (part) | 2 822 | 72.5 | 90 | 3.2 | 11.1 | 2 545 | 64.6 | 14 | 28.6 | 105 | 23.8 |
| District 1-D | 3 257 | 77.1 | 56 | 1.7 | 28.6 | 3 085 | 67.2 | - | (X) | 103 | 48.5 |
| Ruston city (part) | 2 780 | 75.4 | 56 | 2.0 | 28.6 | 2 646 | 67.5 | - | (X) | 87 | 51.7 |
| District 1-E | 3 877 | 89.4 | 27 | 0.7 | 22.2 | 3 571 | 43.9 | 10 | - | 196 | 37.8 |
| Ruston city (part) | 3 125 | 87.6 | 27 | 0.9 | 22.2 | 2 892 | 46.5 | 5 | - | 184 | 40.2 |
| District 1-F | 3 233 | 82.1 | 153 | 4.7 | 29.4 | 2 988 | 54.0 | 14 | 42.9 | 152 | 54.6 |
| Ruston city (part) | 2 080 | 83.2 | 148 | 7.1 | 27.0 | 1 916 | 57.0 | 8 | - | 130 | 59.2 |
| District 1-G | 3 290 | 66.3 | 101 | 3.1 | 12.9 | 3 167 | 68.3 | 76 | 51.3 | 244 | 20.1 |
| Ruston city (part) | 3 290 | 66.3 | 101 | 3.1 | 12.9 | 3 167 | 68.3 | 76 | 51.3 | 244 | 20.1 |
| District 2-A | 3 809 | 68.1 | 32 | 0.8 | 21.9 | 3 688 | 51.8 | 4 | - | 207 | 30.0 |
| Grambling town (part) | 3 089 | 62.7 | 32 | 1.0 | 21.9 | 3 005 | 55.5 | 4 | - | 207 | 30.0 |
| District 2-B | 2 008 | 76.8 | 11 | 0.5 | 54.5 | 1 880 | 52.9 | 7 | - | 56 | 42.9 |
| Grambling town (part) | 1 580 | 75.3 | 11 | 0.7 | 54.5 | 1 490 | 49.5 | 7 | - | 56 | 42.9 |
| Ruston city (part) | 157 | 96.8 | - | - | (X) | 141 | 100.0 | - | (X) | - | (X) |
| District 3 | 3 819 | 81.3 | 29 | 0.8 | 13.8 | 3 568 | 36.5 | 18 | 33.3 | 68 | 61.8 |
| Simsboro village | 700 | 75.5 | 9 | 1.3 | 44.4 | 656 | 47.7 | 4 | - | 19 | 52.6 |
| Vienna town | 431 | 76.1 | - | - | (X) | 407 | 38.6 | - | (X) | 4 | 100.0 |
| District 4 | 3 536 | 83.7 | 27 | 0.8 | 14.8 | 3 249 | 35.1 | 25 | 36.0 | 66 | 28.8 |
| Dubach town | 767 | 88.6 | 4 | 0.5 | - | 706 | 34.7 | 3 | - | 13 | 53.8 |
| District 5 | 4 024 | 84.8 | 37 | 0.9 | 37.8 | 3 812 | 32.2 | 20 | 65.0 | 88 | 45.5 |
| Choudrant village | 603 | 85.4 | 2 | 0.3 | 100.0 | 583 | 35.3 | 6 | 66.7 | 8 | - |
| Downsville village (part) | 53 | 94.3 | - | - | (X) | 53 | 35.8 | - | (X) | - | (X) |
| Ruston city (part) | - | (X) | - | (X) | (X) | - | (X) | - | (X) | - | (X) |
| Livingston Parish | 91 814 | 79.8 | 702 | 0.8 | 50.1 | 84 981 | 41.9 | 778 | 38.9 | 2 441 | 31.3 |
| District 1 | 8 629 | 80.3 | 26 | 0.3 | 61.5 | 8 049 | 36.5 | 93 | 29.0 | 212 | 29.2 |
| Livingston town (part) | 1 345 | 84.9 | 5 | 0.4 | 100.0 | 1 227 | 41.0 | 11 | 63.6 | 22 | 13.6 |
| Walker town (part) | 85 | 100.0 | - | - | (X) | 85 | 71.8 | - | (X) | - | (X) |
| District 2 | 13 153 | 80.7 | 42 | 0.3 | 71.4 | 12 143 | 40.2 | 58 | 65.5 | 284 | 44.7 |
| District 3 | 11 317 | 76.3 | 55 | 0.5 | 27.3 | 10 283 | 51.2 | 126 | 71.4 | 270 | 25.2 |
| Denham Springs city (part) | - | (X) | - | (X) | (X) | - | (X) | - | (X) | - | (X) |
| District 4 | 8 621 | 74.0 | 125 | 1.4 | 63.2 | 8 102 | 40.0 | 149 | 22.1 | 362 | 19.9 |
| Denham Springs city (part) | 8 621 | 74.0 | 125 | 1.4 | 63.2 | 8 102 | 40.0 | 149 | 22.1 | 362 | 19.9 |
| District 5 | 11 015 | 76.0 | 109 | 1.0 | 65.1 | 10 210 | 46.6 | 70 | 10.0 | 341 | 23.8 |
| Denham Springs city (part) | - | (X) | - | (X) | (X) | - | (X) | - | (X) | - | (X) |
| District 6 | 10 639 | 81.6 | 67 | 0.6 | 71.6 | 9 835 | 39.0 | 74 | 28.4 | 312 | 26.6 |
| Denham Springs city (part) | - | (X) | - | (X) | (X) | - | (X) | - | (X) | - | (X) |
| French Settlement village | 915 | 84.0 | 10 | 1.1 | 70.0 | 842 | 32.8 | 7 | - | 71 | 23.9 |
| Livingston town (part) | - | (X) | - | (X) | (X) | - | (X) | - | (X) | - | (X) |
| Port Vincent village | 456 | 86.4 | - | - | (X) | 432 | 29.4 | 7 | 71.4 | 6 | 33.3 |
| Walker town (part) | 17 | 100.0 | - | - | (X) | 17 | - | - | (X) | - | (X) |
| District 7 | 11 180 | 80.8 | 139 | 1.2 | 22.3 | 10 196 | 48.9 | 66 | 30.3 | 292 | 39.0 |
| Denham Springs city (part) | - | (X) | - | (X) | (X) | - | (X) | - | (X) | - | (X) |
| Walker town (part) | 5 048 | 81.3 | 80 | 1.6 | 16.3 | 4 568 | 56.3 | 30 | 46.7 | 150 | 16.0 |
| District 8 | 7 948 | 84.6 | 56 | 0.7 | 16.1 | 7 456 | 34.5 | 59 | 39.0 | 164 | 61.0 |
| Killian village | 1 098 | 81.6 | 4 | 0.4 | 25.0 | 1 031 | 32.2 | 14 | 57.1 | 28 | 60.7 |
| Springfield town | 434 | 89.2 | - | - | (X) | 410 | 29.8 | 4 | - | 4 | 50.0 |
| District 9 | 9 312 | 84.3 | 83 | 0.9 | 63.9 | 8 707 | 35.6 | 83 | 53.0 | 204 | 27.5 |
| Albany village | 860 | 83.8 | 3 | 0.3 | 100.0 | 786 | 46.8 | 5 | 40.0 | 27 | - |
| Madison Parish | 13 728 | 65.9 | 63 | 0.5 | 39.7 | 12 614 | 39.2 | 56 | - | 271 | 19.2 |
| District 1 | 1 585 | 50.2 | 12 | 0.8 | 100.0 | 1 472 | 35.8 | 7 | - | 68 | 10.3 |
| Delta village | 208 | 26.5 | 12 | 5.8 | 100.0 | 200 | 48.5 | 7 | - | 24 | 8.3 |
| Mound village | 22 | 18.2 | - | - | (X) | 22 | - | - | (X) | - | (X) |
| Richmond village (part) | 7 | 100.0 | - | - | (X) | 7 | 100.0 | - | (X) | - | (X) |
| Tallulah city (part) | - | (X) | - | (X) | (X) | - | (X) | - | (X) | - | (X) |
| District 2 | 2 240 | 62.0 | 6 | 0.3 | 100.0 | 2 079 | 44.7 | - | (X) | 23 | 21.7 |
| Richmond village (part) | 63 | 68.3 | - | - | (X) | 58 | 53.4 | - | (X) | - | (X) |
| Tallulah city (part) | 424 | 60.1 | - | - | (X) | 341 | 30.2 | - | (X) | - | (X) |
| District 3 | 1 431 | 62.3 | - | - | (X) | 1 246 | 38.2 | - | (X) | 11 | - |
| Tallulah city (part) | 763 | 60.9 | - | - | (X) | 623 | 46.1 | - | (X) | 6 | - |
| District 4 | 1 786 | 76.5 | - | - | (X) | 1 632 | 38.8 | - | (X) | 33 | 24.2 |
| Tallulah city (part) | 1 786 | 76.5 | - | - | (X) | 1 632 | 38.8 | - | (X) | 33 | 24.2 |
| District 5 | 1 769 | 73.0 | - | - | (X) | 1 594 | 31.4 | 11 | - | 6 | - |

Table 1. **Place of Birth, Residence in 1995, and Language: 2000**—Con.

[Data based on a sample (except Tables 65-68). For information on confidentiality protection, coverage, sampling error, and nonsampling error, see Appendix G.
For location of definitions, see "How to Use This Census Report"]

| State<br>Parish<br>Parish Subdivision<br>Place | Total population | Native population—Percent born in state of residence | Foreign-born population | | | Population 5 years and over | | Speak a language other than English at home | | | |
|---|---|---|---|---|---|---|---|---|---|---|---|
| | | | | | | | | Population 5 to 17 years | | Population 18 years and over | |
| | | | Number | Percent of total population | Percent naturalized citizens | Number | Percent living in different house in 1995 | Number | Percent who speak English less than "very well" | Number | Percent who speak English less than "very well" |
| Madison Parish—Con. | | | | | | | | | | | |
| District 5—Con. | | | | | | | | | | | |
| Tallulah city (part) | 1 769 | 73.0 | - | - | (X) | 1 594 | 31.4 | 11 | - | 6 | - |
| District 6 | 1 558 | 77.4 | 8 | 0.5 | - | 1 408 | 44.5 | - | (X) | 21 | - |
| Tallulah city (part) | 1 558 | 77.4 | 8 | 0.5 | - | 1 408 | 44.5 | - | (X) | 21 | - |
| District 7 | 1 848 | 65.7 | 30 | 1.6 | - | 1 796 | 39.2 | 38 | - | 97 | 30.9 |
| Tallulah city (part) | 1 848 | 65.7 | 30 | 1.6 | - | 1 796 | 39.2 | 38 | - | 97 | 30.9 |
| District 8 | 1 511 | 59.5 | 7 | 0.5 | 100.0 | 1 387 | 39.1 | - | (X) | 12 | 16.7 |
| Richmond village (part) | 430 | 56.2 | 3 | 0.7 | 100.0 | 407 | 31.9 | - | (X) | 6 | 33.3 |
| Tallulah city (part) | 1 081 | 60.8 | 4 | 0.4 | 100.0 | 980 | 42.1 | - | (X) | 6 | - |
| Morehouse Parish | 31 021 | 82.4 | 110 | 0.4 | 80.0 | 28 876 | 36.3 | 121 | 25.6 | 428 | 36.0 |
| District 1 | 4 950 | 73.8 | 6 | 0.1 | 100.0 | 4 665 | 33.2 | 10 | - | 41 | - |
| Bonita village | 312 | 78.5 | - | - | (X) | 296 | 25.7 | - | (X) | - | (X) |
| District 2 | 4 131 | 86.5 | 5 | 0.1 | 100.0 | 3 851 | 33.7 | 13 | 30.8 | 63 | 9.5 |
| Collinston village (part) | 225 | 85.8 | - | - | (X) | 213 | 25.8 | - | (X) | - | (X) |
| Mer Rouge village | 806 | 85.4 | - | - | (X) | 741 | 35.8 | - | (X) | 12 | 25.0 |
| Oak Ridge village | 144 | 86.8 | - | - | (X) | 132 | 22.0 | - | (X) | 1 | - |
| District 3 | 4 587 | 79.2 | - | - | (X) | 4 310 | 36.1 | 7 | 28.6 | 13 | - |
| Bastrop city (part) | 30 | 100.0 | - | - | (X) | 30 | 46.7 | - | (X) | - | (X) |
| District 4 | 4 485 | 82.4 | 37 | 0.8 | 100.0 | 4 216 | 31.5 | 45 | 11.1 | 117 | 34.2 |
| Bastrop city (part) | 974 | 85.6 | - | - | (X) | 920 | 41.6 | - | (X) | 6 | 100.0 |
| Collinston village (part) | 128 | 62.5 | - | - | (X) | 120 | 35.0 | - | (X) | 3 | - |
| District 5 | 4 591 | 79.0 | 2 | - | 100.0 | 4 223 | 41.0 | - | (X) | 29 | 20.7 |
| Bastrop city (part) | 4 591 | 79.0 | 2 | - | 100.0 | 4 223 | 41.0 | - | (X) | 29 | 20.7 |
| District 6 | 4 033 | 88.8 | 34 | 0.8 | 70.6 | 3 794 | 35.1 | 5 | - | 97 | 70.1 |
| Bastrop city (part) | 4 033 | 88.8 | 34 | 0.8 | 70.6 | 3 794 | 35.1 | 5 | - | 97 | 70.1 |
| District 7 | 4 244 | 89.9 | 26 | 0.6 | 53.8 | 3 817 | 44.3 | 41 | 48.8 | 68 | 50.0 |
| Bastrop city (part) | 3 497 | 91.9 | 20 | 0.6 | 40.0 | 3 120 | 45.8 | 41 | 48.8 | 50 | 58.0 |
| Natchitoches Parish | 39 080 | 83.7 | 570 | 1.5 | 43.7 | 36 319 | 43.8 | 184 | 19.0 | 1 181 | 30.8 |
| District 1 | 3 534 | 76.7 | 58 | 1.6 | 44.8 | 3 245 | 46.0 | 23 | 21.7 | 115 | 31.3 |
| Natchitoches city (part) | 1 095 | 71.8 | 31 | 2.8 | 54.8 | 1 033 | 40.1 | 18 | - | 59 | 30.5 |
| District 2 | 3 150 | 90.6 | 7 | 0.2 | - | 2 863 | 51.3 | 35 | - | 88 | 43.2 |
| Natchitoches city (part) | 3 150 | 90.6 | 7 | 0.2 | - | 2 863 | 51.3 | 35 | - | 88 | 43.2 |
| District 3 | 3 986 | 87.5 | 93 | 2.3 | 31.2 | 3 674 | 51.9 | 19 | - | 138 | 59.4 |
| Natchitoches city (part) | 3 986 | 87.5 | 93 | 2.3 | 31.2 | 3 674 | 51.9 | 19 | - | 138 | 59.4 |
| District 4 | 3 803 | 79.7 | 141 | 3.7 | 8.5 | 3 642 | 62.0 | 11 | - | 238 | 25.6 |
| Natchitoches city (part) | 1 765 | 83.0 | 108 | 6.1 | - | 1 765 | 76.7 | - | (X) | 190 | 22.1 |
| District 5 | 4 199 | 83.4 | 156 | 3.7 | 58.3 | 3 848 | 53.1 | - | (X) | 200 | 9.5 |
| Natchitoches city (part) | 4 199 | 83.4 | 156 | 3.7 | 58.3 | 3 848 | 53.1 | - | (X) | 200 | 9.5 |
| District 6 | 3 570 | 75.5 | 14 | 0.4 | 100.0 | 3 379 | 47.6 | 17 | - | 78 | 34.6 |
| Natchitoches city (part) | 3 570 | 75.5 | 14 | 0.4 | 100.0 | 3 379 | 47.6 | 17 | - | 78 | 34.6 |
| District 7 | 3 236 | 83.5 | 6 | 0.2 | 83.3 | 2 998 | 31.8 | 15 | 73.3 | 42 | 45.2 |
| Ashland village | 273 | 90.7 | 3 | 1.1 | 100.0 | 246 | 19.5 | - | (X) | 9 | 55.6 |
| Clarence village (part) | 66 | 78.8 | - | - | (X) | 63 | 50.8 | - | (X) | - | (X) |
| Goldonna village | 468 | 80.0 | 3 | 0.6 | 66.7 | 415 | 38.8 | 3 | 100.0 | 16 | 18.8 |
| District 8 | 3 573 | 90.9 | 24 | 0.7 | 79.2 | 3 244 | 32.0 | 11 | 81.8 | 61 | 13.1 |
| Campti town | 1 090 | 92.9 | - | - | (X) | 967 | 31.2 | 4 | 50.0 | 6 | 16.7 |
| Clarence village (part) | 485 | 89.2 | 3 | 0.6 | 100.0 | 441 | 40.6 | - | (X) | 11 | 54.5 |
| Natchitoches city (part) | 61 | 78.7 | - | - | (X) | 61 | 68.9 | - | (X) | - | (X) |
| District 9 | 3 307 | 85.9 | 18 | 0.5 | 83.3 | 3 139 | 34.2 | 23 | 43.5 | 87 | 40.2 |
| Powhatan village | 127 | 85.8 | - | - | (X) | 112 | 16.1 | - | (X) | 3 | - |
| Robeline village | 188 | 88.3 | - | - | (X) | 181 | 57.5 | - | (X) | - | (X) |
| District 10 | 3 561 | 82.5 | 24 | 0.7 | 100.0 | 3 298 | 29.0 | 6 | - | 26 | 11.5 |
| Natchitoches city (part) | 108 | 53.7 | - | - | (X) | 108 | 40.7 | - | (X) | - | (X) |
| Provencal village | 672 | 85.2 | 3 | 0.4 | 100.0 | 587 | 42.1 | - | (X) | 10 | 30.0 |
| District 11 | 3 161 | 85.2 | 29 | 0.9 | 48.3 | 2 989 | 37.4 | 24 | - | 108 | 33.3 |
| Natchez village | 593 | 95.9 | 3 | 0.5 | - | 559 | 33.3 | 3 | - | 6 | 66.7 |
| Natchitoches city (part) | - | (X) | - | (X) | (X) | - | (X) | - | (X) | - | (X) |
| Orleans Parish | 484 674 | 80.8 | 20 581 | 4.2 | 49.7 | 451 739 | 43.2 | 5 890 | 29.9 | 31 635 | 39.2 |
| New Orleans city | 484 674 | 80.8 | 20 581 | 4.2 | 49.7 | 451 739 | 43.2 | 5 890 | 29.9 | 31 635 | 39.2 |
| Ouachita Parish | 147 250 | 80.5 | 1 487 | 1.0 | 54.9 | 136 644 | 43.7 | 816 | 31.6 | 3 312 | 36.4 |
| District A | 28 581 | 75.7 | 366 | 1.3 | 65.3 | 26 585 | 43.5 | 132 | 11.4 | 702 | 33.0 |
| Claiborne CDP | 9 887 | 78.3 | 145 | 1.5 | 58.6 | 9 178 | 45.6 | 57 | - | 250 | 41.6 |
| West Monroe city (part) | 7 955 | 76.6 | 57 | 0.7 | 100.0 | 7 444 | 42.4 | 24 | 8.3 | 171 | 24.0 |
| District B | 27 030 | 81.2 | 162 | 0.6 | 55.6 | 25 293 | 41.2 | 116 | 22.4 | 509 | 32.6 |
| Brownsville-Bawcomville CDP | 7 643 | 81.1 | 93 | 1.2 | 66.7 | 7 133 | 40.0 | 48 | 27.1 | 223 | 38.6 |
| West Monroe city (part) | 1 968 | 83.1 | - | - | (X) | 1 848 | 50.6 | - | (X) | 26 | 11.5 |
| District C | 23 327 | 73.1 | 420 | 1.8 | 62.1 | 21 756 | 50.5 | 128 | 40.6 | 691 | 40.5 |
| Monroe city (part) | 16 821 | 70.8 | 364 | 2.2 | 60.4 | 15 754 | 50.9 | 73 | 17.8 | 490 | 41.8 |
| Sterlington town (part) | 1 250 | 82.1 | 17 | 1.4 | 47.1 | 1 144 | 44.8 | 19 | 52.6 | 40 | 47.5 |
| West Monroe city (part) | 3 239 | 82.6 | 12 | 0.4 | 100.0 | 2 974 | 55.0 | 10 | 50.0 | 76 | 22.4 |
| District D | 20 756 | 88.2 | 118 | 0.6 | 29.7 | 19 099 | 40.6 | 106 | 48.1 | 422 | 41.7 |
| Monroe city (part) | 12 299 | 89.3 | 99 | 0.8 | 24.2 | 11 242 | 42.5 | 72 | 54.2 | 252 | 46.4 |
| Richwood town (part) | 1 961 | 84.1 | 3 | 0.2 | 66.7 | 1 823 | 45.7 | 8 | - | 6 | 16.7 |
| District E | 25 380 | 76.2 | 323 | 1.3 | 39.0 | 23 775 | 48.5 | 206 | 28.6 | 730 | 30.4 |
| Monroe city (part) | 4 911 | 78.7 | 145 | 3.0 | 32.4 | 4 754 | 63.0 | 13 | - | 290 | 46.6 |
| Sterlington town (part) | 29 | 100.0 | - | - | (X) | 29 | - | - | (X) | - | (X) |
| Swartz CDP | 4 300 | 77.8 | 43 | 1.0 | 58.1 | 3 980 | 43.1 | 52 | 38.5 | 88 | 8.0 |
| District F | 22 176 | 91.3 | 98 | 0.4 | 66.3 | 20 136 | 37.3 | 128 | 43.0 | 258 | 50.0 |
| Monroe city (part) | 19 060 | 91.5 | 65 | 0.3 | 60.0 | 17 251 | 38.3 | 107 | 45.8 | 202 | 51.5 |
| Richwood town (part) | 95 | 87.4 | - | - | (X) | 82 | 76.8 | - | (X) | 6 | 50.0 |
| Plaquemines Parish | 26 757 | 83.2 | 743 | 2.8 | 46.4 | 24 841 | 34.5 | 309 | 29.1 | 1 684 | 35.0 |
| District 1 | 3 025 | 93.5 | 31 | 1.0 | 77.4 | 2 834 | 26.4 | 5 | - | 156 | 24.4 |
| District 2 | 3 420 | 84.5 | 56 | 1.6 | 62.5 | 3 239 | 34.2 | 32 | 81.3 | 132 | 8.3 |
| Belle Chasse CDP (part) | 3 420 | 84.5 | 56 | 1.6 | 62.5 | 3 239 | 34.2 | 32 | 81.3 | 132 | 8.3 |
| District 3 | 3 595 | 80.5 | 76 | 2.1 | 40.8 | 3 371 | 45.8 | 31 | 16.1 | 174 | 13.8 |
| Belle Chasse CDP (part) | 3 595 | 80.5 | 76 | 2.1 | 40.8 | 3 371 | 45.8 | 31 | 16.1 | 174 | 13.8 |
| District 4 | 3 154 | 61.4 | 66 | 2.1 | 60.6 | 2 820 | 58.4 | 19 | 31.6 | 145 | 13.8 |

Table 1. **Place of Birth, Residence in 1995, and Language: 2000**—Con.

[Data based on a sample (except Tables 65-68). For information on confidentiality protection, coverage, sampling error, and nonsampling error, see Appendix G.
For location of definitions, see "How to Use This Census Report"]

| State<br>Parish<br>Parish Subdivision<br>Place | Total population | Native population—Percent born in state of residence | Foreign-born population | | | Population 5 years and over | | Speak a language other than English at home | | | |
|---|---|---|---|---|---|---|---|---|---|---|---|
| | | | | | | | | Population 5 to 17 years | | Population 18 years and over | |
| | | | Number | Percent of total population | Percent naturalized citizens | Number | Percent living in different house in 1995 | Number | Percent who speak English less than "very well" | Number | Percent who speak English less than "very well" |
| Plaquemines Parish—Con. | | | | | | | | | | | |
| District 4—Con. | | | | | | | | | | | |
| Belle Chasse CDP (part) | 2 833 | 57.1 | 66 | 2.3 | 60.6 | 2 542 | 59.6 | 19 | 31.6 | 135 | 14.8 |
| District 5 | 3 612 | 90.8 | 51 | 1.4 | 90.2 | 3 374 | 30.5 | 37 | 27.0 | 261 | 35.6 |
| Port Sulphur CDP (part) | 1 024 | 95.2 | 5 | 0.5 | 100.0 | 969 | 17.0 | 9 | - | 143 | 20.3 |
| District 6 | 2 394 | 87.3 | - | - | (X) | 2 170 | 24.1 | - | (X) | 86 | 11.6 |
| Empire CDP (part) | 154 | 88.3 | - | - | (X) | 154 | 96.1 | - | (X) | 16 | 25.0 |
| Port Sulphur CDP (part) | 2 240 | 87.2 | - | - | (X) | 2 016 | 18.6 | - | (X) | 70 | 8.6 |
| District 7 | 2 718 | 80.9 | 184 | 6.8 | 48.4 | 2 560 | 27.3 | 56 | 10.7 | 298 | 53.4 |
| Buras-Triumph CDP (part) | 797 | 79.8 | 93 | 11.7 | 20.4 | 739 | 27.5 | 22 | - | 156 | 57.1 |
| Empire CDP (part) | 1 921 | 81.3 | 91 | 4.7 | 76.9 | 1 821 | 27.2 | 34 | 17.6 | 142 | 49.3 |
| District 8 | 2 621 | 80.9 | 227 | 8.7 | 27.3 | 2 384 | 30.7 | 80 | 21.3 | 267 | 65.9 |
| Boothville-Venice CDP (part) | - | (X) | - | (X) | (X) | - | (X) | - | (X) | - | (X) |
| Buras-Triumph CDP (part) | 2 621 | 80.9 | 227 | 8.7 | 27.3 | 2 384 | 30.7 | 80 | 21.3 | 267 | 65.9 |
| District 9 | 2 218 | 90.2 | 52 | 2.3 | 34.6 | 2 089 | 25.3 | 49 | 40.8 | 165 | 35.2 |
| Boothville-Venice CDP (part) | 2 170 | 90.2 | 52 | 2.4 | 34.6 | 2 041 | 25.7 | 49 | 40.8 | 159 | 36.5 |
| Buras-Triumph CDP (part) | - | (X) | - | (X) | (X) | - | (X) | - | (X) | - | (X) |
| Pointe Coupee Parish | 22 763 | 92.8 | 198 | 0.9 | 46.5 | 21 207 | 27.7 | 125 | 16.0 | 1 296 | 30.6 |
| District 1 | 1 740 | 94.0 | - | - | (X) | 1 627 | 15.4 | 9 | - | 42 | 38.1 |
| District 2 | 1 603 | 92.5 | 13 | 0.8 | 38.5 | 1 482 | 33.3 | 10 | 30.0 | 51 | 54.9 |
| Morganza village | 652 | 91.8 | 8 | 1.2 | - | 614 | 31.4 | 7 | - | 23 | 21.7 |
| District 3 | 1 828 | 93.4 | 44 | 2.4 | - | 1 682 | 24.0 | 8 | 25.0 | 76 | 60.5 |
| District 4 | 1 718 | 93.0 | 6 | 0.3 | 100.0 | 1 572 | 28.3 | 7 | - | 92 | 56.5 |
| District 5 | 2 880 | 89.0 | 30 | 1.0 | 26.7 | 2 727 | 29.2 | 15 | 33.3 | 211 | 15.2 |
| New Roads city (part) | 576 | 90.5 | 7 | 1.2 | - | 535 | 13.6 | - | (X) | 20 | - |
| District 6 | 2 163 | 92.0 | 12 | 0.6 | 100.0 | 2 075 | 25.2 | 13 | - | 236 | 38.1 |
| Livonia town (part) | - | (X) | - | (X) | (X) | - | (X) | - | (X) | - | (X) |
| District 7 | 774 | 93.7 | - | - | (X) | 732 | 24.7 | 6 | - | 55 | 21.8 |
| New Roads city (part) | 774 | 93.7 | - | - | (X) | 732 | 24.7 | 6 | - | 55 | 21.8 |
| District 8 | 1 435 | 94.8 | 22 | 1.5 | 100.0 | 1 275 | 25.3 | - | (X) | 46 | 10.9 |
| New Roads city (part) | 657 | 96.0 | - | - | (X) | 592 | 36.7 | - | (X) | 13 | 38.5 |
| District 9 | 1 692 | 91.5 | 28 | 1.7 | 53.6 | 1 563 | 42.5 | 16 | 50.0 | 190 | 25.3 |
| New Roads city (part) | 1 361 | 91.7 | 28 | 2.1 | 53.6 | 1 257 | 47.7 | 16 | 50.0 | 148 | 15.5 |
| District 10 | 2 289 | 94.5 | 8 | 0.3 | - | 2 116 | 30.2 | 9 | - | 129 | 21.7 |
| Livonia town (part) | 1 337 | 93.2 | 8 | 0.6 | - | 1 229 | 28.6 | 7 | - | 91 | 28.6 |
| District 11 | 1 953 | 93.8 | 6 | 0.3 | 100.0 | 1 829 | 23.3 | 18 | 11.1 | 111 | 16.2 |
| Fordoche town | 960 | 92.7 | 4 | 0.4 | 100.0 | 920 | 21.7 | 11 | 18.2 | 61 | 29.5 |
| Livonia town (part) | - | (X) | - | (X) | (X) | - | (X) | - | (X) | - | (X) |
| District 12 | 2 688 | 94.0 | 29 | 1.1 | 62.1 | 2 527 | 28.7 | 14 | - | 57 | 36.8 |
| New Roads city (part) | 1 582 | 95.6 | 17 | 1.1 | 35.3 | 1 486 | 25.2 | 8 | - | 25 | 36.0 |
| Rapides Parish | 126 337 | 81.9 | 1 969 | 1.6 | 40.7 | 117 515 | 40.1 | 1 051 | 31.1 | 4 660 | 33.8 |
| District A | 14 734 | 77.7 | 130 | 0.9 | 50.0 | 13 755 | 43.8 | 87 | 23.0 | 413 | 26.4 |
| Ball town | 3 624 | 80.5 | 79 | 2.2 | 43.0 | 3 342 | 47.6 | 36 | 16.7 | 122 | 38.5 |
| Pineville city (part) | 768 | 79.4 | 14 | 1.8 | 100.0 | 742 | 82.5 | - | (X) | 8 | 37.5 |
| District B | 14 787 | 78.1 | 274 | 1.9 | 20.8 | 13 885 | 46.7 | 212 | 14.2 | 632 | 45.6 |
| Pineville city (part) | 10 865 | 77.8 | 264 | 2.4 | 17.8 | 10 196 | 49.9 | 143 | 21.0 | 548 | 44.3 |
| District C | 14 655 | 79.6 | 208 | 1.4 | 49.5 | 13 700 | 31.8 | 80 | 31.3 | 487 | 24.8 |
| Deville CDP | 887 | 86.8 | 24 | 2.7 | - | 835 | 9.8 | 7 | - | 20 | 65.0 |
| Pineville city (part) | 2 274 | 77.9 | 19 | 0.8 | 100.0 | 2 167 | 27.3 | 15 | - | 76 | 31.6 |
| District D | 12 058 | 89.1 | 101 | 0.8 | 30.7 | 10 970 | 42.5 | 84 | 53.6 | 314 | 35.0 |
| Alexandria city (part) | 11 914 | 89.1 | 101 | 0.8 | 30.7 | 10 826 | 42.3 | 84 | 53.6 | 314 | 35.0 |
| District E | 15 477 | 80.9 | 176 | 1.1 | 52.8 | 14 472 | 40.0 | 105 | 72.4 | 482 | 30.3 |
| Alexandria city (part) | 2 394 | 76.5 | 28 | 1.2 | 57.1 | 2 266 | 46.2 | 4 | 100.0 | 57 | - |
| Boyce town | 1 191 | 90.3 | 3 | 0.3 | 100.0 | 1 057 | 29.6 | - | (X) | 7 | - |
| Woodworth town (part) | 187 | 69.2 | 2 | 1.1 | 100.0 | 171 | 64.3 | 3 | - | 2 | - |
| District F | 12 067 | 89.7 | 73 | 0.6 | 32.9 | 11 137 | 32.3 | 72 | 8.3 | 247 | 47.8 |
| Alexandria city (part) | 11 038 | 90.0 | 73 | 0.7 | 32.9 | 10 179 | 32.3 | 56 | 10.7 | 206 | 44.7 |
| District G | 15 417 | 76.3 | 384 | 2.5 | 71.6 | 14 516 | 46.2 | 104 | 29.8 | 792 | 24.1 |
| Alexandria city (part) | 14 977 | 76.2 | 384 | 2.6 | 71.6 | 14 109 | 46.5 | 104 | 29.8 | 783 | 24.4 |
| District H | 15 990 | 86.1 | 381 | 2.4 | 16.5 | 14 836 | 31.4 | 186 | 34.9 | 769 | 41.7 |
| Cheneyville town | 921 | 87.6 | 4 | 0.4 | 50.0 | 882 | 31.2 | 2 | 50.0 | 15 | 13.3 |
| Forest Hill village | 470 | 85.5 | 43 | 9.1 | 4.7 | 446 | 39.2 | 10 | 20.0 | 36 | 80.6 |
| Glenmora town | 1 570 | 86.2 | 21 | 1.3 | 61.9 | 1 457 | 38.2 | 30 | 10.0 | 68 | 27.9 |
| Lecompte town | 1 371 | 90.4 | 10 | 0.7 | 20.0 | 1 264 | 30.9 | 5 | 20.0 | 20 | 85.0 |
| McNary village | 202 | 88.2 | 7 | 3.5 | 42.9 | 189 | 35.4 | 3 | - | 8 | 62.5 |
| Woodworth town (part) | 913 | 85.0 | 8 | 0.9 | 62.5 | 827 | 46.2 | 1 | - | 21 | 14.3 |
| District I | 11 152 | 82.2 | 242 | 2.2 | 37.2 | 10 244 | 46.7 | 121 | 24.0 | 524 | 32.6 |
| Alexandria city (part) | 6 415 | 82.9 | 204 | 3.2 | 32.8 | 5 875 | 50.5 | 74 | 39.2 | 303 | 39.6 |
| Red River Parish | 9 622 | 89.9 | 43 | 0.4 | 62.8 | 8 879 | 33.6 | 48 | 22.9 | 100 | 38.0 |
| District 1 | 1 226 | 87.8 | - | - | (X) | 1 160 | 37.4 | - | (X) | 8 | - |
| District 2 | 1 661 | 90.2 | 3 | 0.2 | 100.0 | 1 551 | 31.8 | - | (X) | 2 | - |
| Coushatta town (part) | - | (X) | - | (X) | (X) | - | (X) | - | (X) | - | (X) |
| Martin village | 581 | 90.9 | - | - | (X) | 538 | 32.2 | - | (X) | - | (X) |
| District 3 | 1 330 | 86.1 | 19 | 1.4 | 100.0 | 1 232 | 33.2 | 16 | - | 29 | 48.3 |
| Hall Summit village | 281 | 78.9 | 2 | 0.7 | 100.0 | 257 | 47.9 | 2 | - | 7 | 85.7 |
| District 4 | 949 | 86.7 | - | - | (X) | 886 | 19.2 | 2 | 100.0 | 13 | 100.0 |
| Coushatta town (part) | 50 | 84.0 | - | - | (X) | 44 | 15.9 | 2 | 100.0 | - | (X) |
| District 5 | 1 749 | 92.9 | - | - | (X) | 1 543 | 45.1 | 12 | 16.7 | 29 | 13.8 |
| Coushatta town (part) | 1 413 | 91.8 | - | - | (X) | 1 245 | 43.9 | 12 | 16.7 | 14 | 28.6 |
| District 6 | 1 281 | 95.3 | 2 | 0.2 | 100.0 | 1 170 | 26.8 | - | (X) | 6 | - |
| Coushatta town (part) | - | (X) | - | (X) | (X) | - | (X) | - | (X) | - | (X) |
| District 7 | 1 426 | 88.6 | 19 | 1.3 | 15.8 | 1 337 | 35.0 | 18 | 38.9 | 13 | 53.8 |
| Coushatta town (part) | 817 | 90.7 | 3 | 0.4 | 33.3 | 777 | 33.5 | 4 | - | 7 | 14.3 |
| Edgefield village | 176 | 86.2 | 2 | 1.1 | 100.0 | 174 | 12.6 | - | (X) | 2 | 100.0 |
| Richland Parish | 20 981 | 86.7 | 107 | 0.5 | 58.9 | 19 389 | 35.6 | 96 | 44.8 | 249 | 20.1 |
| District 1 | 2 485 | 80.8 | 13 | 0.5 | - | 2 315 | 35.9 | - | (X) | 13 | 30.8 |
| Delhi town (part) | 1 253 | 79.7 | 4 | 0.3 | - | 1 168 | 38.7 | - | (X) | 3 | - |
| District 2 | 2 573 | 90.2 | 17 | 0.7 | 100.0 | 2 315 | 31.3 | 17 | - | 40 | - |
| Delhi town (part) | 1 766 | 94.2 | - | - | (X) | 1 607 | 27.6 | 10 | - | 15 | - |

Table 1. **Place of Birth, Residence in 1995, and Language: 2000**—Con.

[Data based on a sample (except Tables 65-68). For information on confidentiality protection, coverage, sampling error, and nonsampling error, see Appendix G.
For location of definitions, see "How to Use This Census Report"]

| State<br>Parish<br>Parish Subdivision<br>Place | Total population | Native population—Percent born in state of residence | Foreign-born population | | | Population 5 years and over | | Speak a language other than English at home | | | |
|---|---|---|---|---|---|---|---|---|---|---|---|
| | | | | | | | | Population 5 to 17 years | | Population 18 years and over | |
| | | | Number | Percent of total population | Percent naturalized citizens | Number | Percent living in different house in 1995 | Number | Percent who speak English less than "very well" | Number | Percent who speak English less than "very well" |
| Richland Parish—Con. | | | | | | | | | | | |
| District 3 | 2 152 | 90.8 | - | - | (X) | 1 896 | 42.2 | - | (X) | 14 | 64.3 |
| Rayville town (part) | 924 | 94.0 | - | - | (X) | 781 | 47.9 | - | (X) | 5 | - |
| District 4 | 1 992 | 83.4 | - | - | (X) | 1 877 | 34.2 | - | (X) | 7 | - |
| Rayville town (part) | 387 | 88.1 | - | - | (X) | 368 | 33.2 | - | (X) | - | (X) |
| District 5 | 2 647 | 81.1 | 36 | 1.4 | 44.4 | 2 462 | 40.5 | 9 | 100.0 | 59 | 30.5 |
| Rayville town (part) | 1 147 | 82.7 | 5 | 0.4 | 100.0 | 1 027 | 43.5 | 9 | 100.0 | 5 | - |
| District 6 | 1 892 | 88.8 | 7 | 0.4 | 100.0 | 1 764 | 31.9 | 19 | 36.8 | 24 | 16.7 |
| Rayville town (part) | 1 892 | 88.8 | 7 | 0.4 | 100.0 | 1 764 | 31.9 | 19 | 36.8 | 24 | 16.7 |
| District 7 | 2 154 | 89.8 | 17 | 0.8 | 100.0 | 2 004 | 29.7 | 29 | 31.0 | 44 | - |
| District 8 | 3 112 | 88.7 | 5 | 0.2 | - | 2 901 | 38.3 | 12 | 66.7 | 24 | 50.0 |
| District 9 | 1 974 | 87.8 | 12 | 0.6 | 50.0 | 1 855 | 34.7 | 10 | 100.0 | 24 | 12.5 |
| Mangham town | 578 | 91.1 | 6 | 1.0 | - | 550 | 31.6 | 6 | 100.0 | 7 | 42.9 |
| Sabine Parish | 23 459 | 81.0 | 227 | 1.0 | 39.2 | 21 920 | 36.1 | 94 | 39.4 | 537 | 30.2 |
| District 1 | 2 274 | 80.7 | 14 | 0.6 | 57.1 | 2 123 | 33.7 | 10 | 100.0 | 40 | 62.5 |
| Florien village (part) | 670 | 78.2 | 1 | 0.1 | - | 603 | 43.6 | - | (X) | 7 | 57.1 |
| District 2 | 3 008 | 70.9 | 7 | 0.2 | 100.0 | 2 865 | 37.1 | - | (X) | 128 | 23.4 |
| District 3 | 2 729 | 76.6 | 81 | 3.0 | 19.8 | 2 555 | 38.7 | 19 | - | 65 | 33.8 |
| Many town (part) | 805 | 74.6 | 15 | 1.9 | 26.7 | 757 | 41.3 | - | (X) | 10 | - |
| District 4 | 2 280 | 87.5 | 9 | 0.4 | - | 2 081 | 58.0 | 7 | - | 44 | 40.9 |
| Many town (part) | 2 095 | 88.4 | 9 | 0.4 | - | 1 916 | 55.9 | 7 | - | 40 | 45.0 |
| District 5 | 2 312 | 81.4 | 18 | 0.8 | 33.3 | 2 130 | 29.0 | 23 | 82.6 | 42 | 42.9 |
| Fisher village | 269 | 81.8 | - | - | (X) | 262 | 29.0 | - | (X) | 7 | 71.4 |
| Florien village (part) | 4 | 100.0 | - | - | (X) | 4 | - | - | (X) | - | (X) |
| Many town (part) | - | (X) | - | (X) | (X) | - | (X) | - | (X) | - | (X) |
| District 6 | 3 067 | 76.5 | 56 | 1.8 | 75.0 | 2 931 | 33.4 | 6 | - | 78 | 33.3 |
| District 7 | 2 815 | 83.8 | 32 | 1.1 | 18.8 | 2 627 | 27.4 | 16 | - | 89 | 24.7 |
| Converse village | 376 | 84.6 | - | - | (X) | 357 | 42.3 | - | (X) | 12 | - |
| Noble village | 276 | 88.4 | - | - | (X) | 258 | 11.2 | - | (X) | 4 | - |
| District 8 | 2 502 | 89.8 | 5 | 0.2 | - | 2 284 | 32.1 | 11 | 54.5 | 20 | 5.0 |
| Zwolle town | 1 775 | 91.0 | 5 | 0.3 | - | 1 607 | 34.8 | 11 | 54.5 | 13 | 7.7 |
| District 9 | 2 472 | 85.4 | 5 | 0.2 | 80.0 | 2 324 | 38.1 | 2 | 100.0 | 31 | - |
| Pleasant Hill village | 801 | 86.4 | 5 | 0.6 | 80.0 | 744 | 38.0 | 2 | 100.0 | 15 | - |
| St. Bernard Parish | 67 229 | 88.8 | 2 019 | 3.0 | 62.4 | 63 073 | 34.9 | 940 | 37.2 | 3 660 | 39.0 |
| District A | 12 291 | 89.9 | 528 | 4.3 | 67.2 | 11 690 | 31.4 | 163 | 23.9 | 740 | 35.7 |
| Arabi CDP | 8 103 | 90.1 | 317 | 3.9 | 81.4 | 7 723 | 28.6 | 84 | 28.6 | 547 | 38.6 |
| Chalmette CDP (part) | 4 188 | 89.4 | 211 | 5.0 | 46.0 | 3 967 | 37.1 | 79 | 19.0 | 193 | 27.5 |
| District B | 13 376 | 85.8 | 616 | 4.6 | 51.1 | 12 373 | 47.1 | 258 | 36.4 | 1 042 | 42.8 |
| Chalmette CDP (part) | 13 376 | 85.8 | 616 | 4.6 | 51.1 | 12 373 | 47.1 | 258 | 36.4 | 1 042 | 42.8 |
| District C | 12 870 | 89.8 | 336 | 2.6 | 74.7 | 12 284 | 27.3 | 104 | 40.4 | 582 | 39.0 |
| Chalmette CDP (part) | 12 870 | 89.8 | 336 | 2.6 | 74.7 | 12 284 | 27.3 | 104 | 40.4 | 582 | 39.0 |
| District D | 14 875 | 88.2 | 263 | 1.8 | 73.0 | 13 806 | 35.0 | 175 | 24.6 | 552 | 43.3 |
| Chalmette CDP (part) | 1 646 | 88.9 | 13 | 0.8 | 38.5 | 1 499 | 44.7 | 6 | - | 62 | 45.2 |
| Meraux CDP | 10 264 | 88.1 | 250 | 2.4 | 74.8 | 9 610 | 31.4 | 145 | 29.7 | 449 | 47.0 |
| Violet CDP (part) | 2 965 | 88.4 | - | - | (X) | 2 697 | 42.5 | 24 | - | 41 | - |
| District E | 13 817 | 90.3 | 276 | 2.0 | 53.3 | 12 920 | 33.3 | 240 | 55.0 | 744 | 34.0 |
| Poydras CDP | 3 672 | 91.4 | 56 | 1.5 | 75.0 | 3 400 | 32.6 | 42 | 21.4 | 184 | 19.6 |
| Violet CDP (part) | 5 662 | 90.0 | 161 | 2.8 | 42.9 | 5 365 | 35.3 | 115 | 75.7 | 354 | 39.5 |
| St. Charles Parish | 48 072 | 84.0 | 1 192 | 2.5 | 51.0 | 44 565 | 33.5 | 644 | 26.9 | 2 359 | 32.6 |
| District 1 | 6 568 | 90.8 | 119 | 1.8 | 49.6 | 6 012 | 33.4 | 44 | 29.5 | 206 | 21.8 |
| Boutte CDP (part) | 784 | 97.8 | - | - | (X) | 691 | 31.7 | 6 | 33.3 | 5 | - |
| Destrehan CDP (part) | 2 183 | 87.2 | 75 | 3.4 | 48.0 | 1 991 | 31.9 | 17 | 47.1 | 94 | 16.0 |
| Hahnville CDP | 2 757 | 89.2 | 44 | 1.6 | 52.3 | 2 554 | 38.4 | 21 | 14.3 | 107 | 28.0 |
| Killona CDP (part) | 800 | 98.1 | - | - | (X) | 732 | 23.5 | - | (X) | - | (X) |
| Luling CDP (part) | 44 | 100.0 | - | - | (X) | 44 | - | - | (X) | - | (X) |
| Taft CDP | - | (X) | - | (X) | (X) | - | (X) | - | (X) | - | (X) |
| District 2 | 7 256 | 81.4 | 180 | 2.5 | 43.3 | 6 761 | 34.6 | 132 | 14.4 | 306 | 20.3 |
| Ama CDP | 1 272 | 93.3 | 9 | 0.7 | 44.4 | 1 230 | 19.0 | 16 | 31.3 | 31 | 16.1 |
| Destrehan CDP (part) | 461 | 87.3 | 28 | 6.1 | 35.7 | 444 | 24.3 | - | (X) | 70 | - |
| Luling CDP (part) | 5 481 | 77.9 | 143 | 2.6 | 44.8 | 5 065 | 39.2 | 116 | 12.1 | 205 | 27.8 |
| St. Rose CDP (part) | 5 | 100.0 | - | - | (X) | 5 | 100.0 | - | (X) | - | (X) |
| District 3 | 7 678 | 73.6 | 417 | 5.4 | 52.3 | 7 146 | 38.6 | 149 | 34.9 | 397 | 37.3 |
| Destrehan CDP (part) | 7 678 | 73.6 | 417 | 5.4 | 52.3 | 7 146 | 38.6 | 149 | 34.9 | 397 | 37.3 |
| District 4 | 6 371 | 87.8 | 56 | 0.9 | 87.5 | 5 856 | 30.7 | 54 | - | 604 | 34.1 |
| Bayou Gauche CDP | 1 786 | 89.1 | 5 | 0.3 | 100.0 | 1 687 | 30.4 | 14 | - | 206 | 37.4 |
| Boutte CDP (part) | 984 | 94.5 | 14 | 1.4 | 100.0 | 869 | 28.7 | - | (X) | 70 | 24.3 |
| Des Allemands CDP (part) | 1 937 | 86.2 | 12 | 0.6 | 100.0 | 1 769 | 29.2 | 13 | - | 229 | 28.8 |
| Killona CDP (part) | - | (X) | - | (X) | (X) | - | (X) | - | (X) | - | (X) |
| Luling CDP (part) | - | (X) | - | (X) | (X) | - | (X) | - | (X) | - | (X) |
| Paradis CDP | 1 394 | 84.7 | 25 | 1.8 | 72.0 | 1 275 | 34.0 | 27 | - | 80 | 45.0 |
| District 5 | 6 583 | 86.0 | 243 | 3.7 | 46.9 | 6 085 | 32.4 | 178 | 33.7 | 375 | 40.8 |
| St. Rose CDP (part) | 6 555 | 86.0 | 243 | 3.7 | 46.9 | 6 057 | 32.3 | 178 | 33.7 | 360 | 42.5 |
| District 6 | 7 171 | 88.9 | 34 | 0.5 | 70.6 | 6 712 | 30.9 | 33 | 30.3 | 215 | 26.5 |
| Destrehan CDP (part) | 895 | 86.9 | - | - | (X) | 844 | 46.7 | 4 | - | - | (X) |
| Montz CDP | 1 129 | 89.1 | - | - | (X) | 1 058 | 23.6 | 7 | - | 67 | 29.9 |
| New Sarpy CDP | 1 649 | 87.2 | - | - | (X) | 1 484 | 26.3 | 7 | - | 29 | - |
| Norco CDP | 3 498 | 90.2 | 34 | 1.0 | 70.6 | 3 326 | 31.2 | 15 | 66.7 | 119 | 31.1 |
| District 7 | 6 445 | 80.4 | 143 | 2.2 | 46.2 | 5 993 | 32.8 | 54 | 35.2 | 256 | 38.7 |
| Boutte CDP (part) | 396 | 78.8 | - | - | (X) | 377 | 39.3 | - | (X) | 36 | 22.2 |
| Luling CDP (part) | 6 049 | 80.5 | 143 | 2.4 | 46.2 | 5 616 | 32.3 | 54 | 35.2 | 220 | 41.4 |
| St. Helena Parish | 10 525 | 88.1 | 27 | 0.3 | 44.4 | 9 762 | 25.9 | 39 | 20.5 | 180 | 9.4 |
| District 1 | 1 614 | 82.2 | - | - | (X) | 1 528 | 22.0 | 5 | - | 14 | - |
| District 2 | 1 530 | 91.4 | - | - | (X) | 1 428 | 35.9 | - | (X) | 24 | 8.3 |
| Greensburg town | 648 | 86.6 | - | - | (X) | 608 | 40.0 | - | (X) | 8 | 25.0 |
| District 3 | 1 967 | 92.3 | - | - | (X) | 1 803 | 33.0 | 13 | - | 52 | 23.1 |
| Montpelier village (part) | - | (X) | - | (X) | (X) | - | (X) | - | (X) | - | (X) |
| District 4 | 1 991 | 90.9 | - | - | (X) | 1 824 | 25.8 | 8 | 100.0 | 25 | - |

Table 1. **Place of Birth, Residence in 1995, and Language: 2000**—Con.

[Data based on a sample (except Tables 65-68). For information on confidentiality protection, coverage, sampling error, and nonsampling error, see Appendix G.
For location of definitions, see "How to Use This Census Report"]

| State<br>Parish<br>Parish Subdivision<br>Place | Total population | Native population—Percent born in state of residence | Foreign-born population | | | Population 5 years and over | | Speak a language other than English at home | | | |
|---|---|---|---|---|---|---|---|---|---|---|---|
| | | | | | | | | Population 5 to 17 years | | Population 18 years and over | |
| | | | Number | Percent of total population | Percent naturalized citizens | Number | Percent living in different house in 1995 | Number | Percent who speak English less than "very well" | Number | Percent who speak English less than "very well" |
| St. Helena Parish—Con. | | | | | | | | | | | |
| District 5 | 1 694 | 89.7 | 13 | 0.8 | 92.3 | 1 578 | 18.4 | 5 | - | 11 | 27.3 |
| Montpelier village (part) | 204 | 93.4 | 6 | 2.9 | 83.3 | 192 | 18.8 | 5 | - | 4 | 75.0 |
| District 6 | 1 729 | 80.9 | 14 | 0.8 | - | 1 601 | 20.5 | 8 | - | 54 | - |
| St. James Parish | 21 216 | 96.7 | 44 | 0.2 | 50.0 | 19 735 | 21.2 | 135 | 48.9 | 1 139 | 27.4 |
| District 1 | 3 378 | 93.6 | 6 | 0.2 | 100.0 | 3 151 | 26.3 | 26 | 34.6 | 127 | 48.8 |
| Gramercy town | 3 070 | 93.8 | 4 | 0.1 | 100.0 | 2 865 | 25.5 | 22 | 40.9 | 116 | 48.3 |
| Lutcher town (part) | 134 | 90.3 | - | - | (X) | 130 | 15.4 | - | (X) | 3 | 100.0 |
| District 2 | 2 949 | 95.7 | 5 | 0.2 | - | 2 741 | 17.6 | 5 | - | 57 | 22.8 |
| Lutcher town (part) | 2 949 | 95.7 | 5 | 0.2 | - | 2 741 | 17.6 | 5 | - | 57 | 22.8 |
| District 3 | 3 292 | 97.0 | 10 | 0.3 | - | 3 108 | 23.4 | 35 | 54.3 | 148 | 31.8 |
| Lutcher town (part) | 694 | 95.7 | - | - | (X) | 677 | 18.3 | 9 | 44.4 | 23 | 17.4 |
| District 4 | 2 855 | 95.9 | 5 | 0.2 | 100.0 | 2 634 | 23.2 | 15 | 100.0 | 49 | 14.3 |
| District 5 | 2 822 | 98.3 | - | - | (X) | 2 580 | 16.2 | 14 | 57.1 | 44 | 31.8 |
| District 6 | 2 751 | 98.8 | - | - | (X) | 2 566 | 19.4 | 19 | - | 200 | 17.5 |
| North Vacherie CDP | 2 244 | 99.2 | - | - | (X) | 2 090 | 19.9 | 19 | - | 140 | 20.0 |
| South Vacherie CDP (part) | 374 | 97.9 | - | - | (X) | 354 | 17.5 | - | (X) | 60 | 11.7 |
| District 7 | 3 169 | 98.1 | 18 | 0.6 | 61.1 | 2 955 | 21.1 | 21 | 71.4 | 514 | 26.1 |
| South Vacherie CDP (part) | 3 169 | 98.1 | 18 | 0.6 | 61.1 | 2 955 | 21.1 | 21 | 71.4 | 514 | 26.1 |
| St. John the Baptist Parish | 43 044 | 86.2 | 1 000 | 2.3 | 55.4 | 39 577 | 34.8 | 531 | 30.5 | 1 948 | 32.1 |
| District 1 | 4 809 | 92.3 | 32 | 0.7 | 53.1 | 4 509 | 23.1 | 44 | - | 191 | 22.5 |
| Edgard CDP | 2 683 | 97.3 | - | - | (X) | 2 517 | 11.6 | 13 | - | 100 | 11.0 |
| Laplace CDP (part) | 1 335 | 81.8 | 19 | 1.4 | 57.9 | 1 263 | 43.6 | 26 | - | 47 | 53.2 |
| Wallace CDP | 569 | 100.0 | 13 | 2.3 | 46.2 | 511 | 14.3 | - | (X) | 24 | 29.2 |
| District 2 | 5 305 | 92.3 | 26 | 0.5 | 50.0 | 4 910 | 22.9 | 13 | 46.2 | 155 | 16.1 |
| Garyville CDP | 2 677 | 95.1 | 7 | 0.3 | 100.0 | 2 450 | 21.3 | 13 | 46.2 | 32 | 18.8 |
| Reserve CDP (part) | 2 628 | 89.4 | 19 | 0.7 | 31.6 | 2 460 | 24.3 | - | (X) | 123 | 15.4 |
| District 3 | 6 082 | 94.7 | 31 | 0.5 | 41.9 | 5 571 | 26.2 | 60 | 33.3 | 125 | 40.8 |
| Laplace CDP (part) | 1 700 | 91.5 | 12 | 0.7 | - | 1 556 | 34.5 | 41 | 17.1 | 36 | 52.8 |
| Reserve CDP (part) | 4 382 | 96.0 | 19 | 0.4 | 68.4 | 4 015 | 23.0 | 19 | 68.4 | 89 | 36.0 |
| District 4 | 6 492 | 83.9 | 278 | 4.3 | 62.9 | 5 931 | 38.6 | 122 | 38.5 | 353 | 36.5 |
| Laplace CDP (part) | 4 128 | 82.2 | 140 | 3.4 | 47.9 | 3 797 | 36.1 | 74 | 27.0 | 194 | 34.0 |
| Reserve CDP (part) | 2 364 | 86.8 | 138 | 5.8 | 78.3 | 2 134 | 43.0 | 48 | 56.3 | 159 | 39.6 |
| District 5 | 7 727 | 81.9 | 345 | 4.5 | 49.3 | 7 094 | 43.2 | 122 | 50.8 | 569 | 39.5 |
| Laplace CDP (part) | 7 727 | 81.9 | 345 | 4.5 | 49.3 | 7 094 | 43.2 | 122 | 50.8 | 569 | 39.5 |
| Reserve CDP (part) | - | (X) | - | (X) | (X) | - | (X) | - | (X) | - | (X) |
| District 6 | 4 856 | 84.9 | 122 | 2.5 | 47.5 | 4 409 | 44.3 | 44 | - | 184 | 38.0 |
| Laplace CDP (part) | 4 856 | 84.9 | 122 | 2.5 | 47.5 | 4 409 | 44.3 | 44 | - | 184 | 38.0 |
| District 7 | 7 773 | 78.0 | 166 | 2.1 | 65.1 | 7 153 | 39.6 | 126 | 21.4 | 371 | 22.1 |
| Laplace CDP (part) | 7 773 | 78.0 | 166 | 2.1 | 65.1 | 7 153 | 39.6 | 126 | 21.4 | 371 | 22.1 |
| St. Landry Parish | 87 700 | 93.1 | 455 | 0.5 | 44.4 | 80 870 | 34.5 | 1 104 | 18.3 | 13 816 | 26.9 |
| District 1 | 7 093 | 92.3 | 26 | 0.4 | 23.1 | 6 570 | 41.4 | 84 | 41.7 | 853 | 33.1 |
| Opelousas city (part) | 4 961 | 92.1 | 20 | 0.4 | - | 4 568 | 46.6 | 44 | 22.7 | 546 | 33.5 |
| District 2 | 7 686 | 93.9 | 30 | 0.4 | 26.7 | 7 065 | 33.9 | 125 | 3.2 | 509 | 29.5 |
| Opelousas city (part) | 5 433 | 95.3 | 17 | 0.3 | - | 4 934 | 38.4 | 92 | 4.3 | 266 | 28.2 |
| District 3 | 7 033 | 93.7 | 16 | 0.2 | 100.0 | 6 389 | 28.3 | 64 | 15.6 | 792 | 21.6 |
| Opelousas city (part) | 4 120 | 93.0 | 16 | 0.4 | 100.0 | 3 743 | 26.9 | 12 | 75.0 | 342 | 22.2 |
| District 4 | 6 246 | 94.4 | 8 | 0.1 | - | 5 776 | 30.2 | 43 | 46.5 | 983 | 29.4 |
| Washington town | 1 074 | 94.1 | - | - | (X) | 978 | 30.2 | 4 | 50.0 | 155 | 36.1 |
| District 5 | 5 477 | 94.0 | 54 | 1.0 | 37.0 | 5 055 | 30.9 | 51 | 21.6 | 425 | 36.9 |
| Melville town | 1 379 | 93.3 | - | - | (X) | 1 209 | 25.6 | 5 | - | 71 | 9.9 |
| Palmetto village | 213 | 96.7 | - | - | (X) | 189 | 54.0 | 8 | 12.5 | 8 | 50.0 |
| District 6 | 6 896 | 93.8 | 32 | 0.5 | 43.8 | 6 386 | 31.8 | 30 | - | 1 016 | 25.8 |
| Krotz Springs town | 1 219 | 92.4 | 2 | 0.2 | 100.0 | 1 125 | 28.0 | 4 | - | 64 | 12.5 |
| Port Barre town | 2 308 | 96.3 | 12 | 0.5 | 33.3 | 2 119 | 36.0 | 9 | - | 400 | 28.0 |
| District 7 | 7 284 | 94.4 | 25 | 0.3 | 32.0 | 6 793 | 30.8 | 84 | 23.8 | 2 015 | 29.0 |
| Arnaudville town (part) | 1 311 | 95.9 | 6 | 0.5 | - | 1 224 | 40.0 | 10 | 20.0 | 426 | 30.0 |
| Leonville town | 977 | 96.8 | 1 | 0.1 | 100.0 | 923 | 23.0 | 16 | 56.3 | 243 | 34.2 |
| District 8 | 6 914 | 91.2 | 41 | 0.6 | 43.9 | 6 395 | 34.9 | 77 | 22.1 | 1 257 | 29.8 |
| Cankton village | 385 | 90.1 | 3 | 0.8 | 100.0 | 362 | 22.4 | 8 | 75.0 | 119 | 35.3 |
| Grand Coteau town | 1 060 | 93.9 | 6 | 0.6 | 66.7 | 977 | 30.9 | 5 | - | 131 | 35.1 |
| Sunset town | 2 366 | 89.8 | 9 | 0.4 | 44.4 | 2 142 | 40.1 | 28 | 14.3 | 230 | 26.5 |
| District 9 | 7 104 | 87.9 | 45 | 0.6 | 44.4 | 6 663 | 39.8 | 111 | 3.6 | 1 095 | 23.3 |
| Opelousas city (part) | 3 875 | 87.8 | 27 | 0.7 | 22.2 | 3 701 | 36.5 | 63 | 6.3 | 582 | 24.7 |
| District 10 | 7 509 | 94.1 | 45 | 0.6 | 15.6 | 6 788 | 36.0 | 132 | 20.5 | 828 | 23.7 |
| Opelousas city (part) | 4 616 | 94.4 | 7 | 0.2 | 100.0 | 4 152 | 36.3 | 42 | 50.0 | 379 | 28.8 |
| District 11 | 6 143 | 93.9 | 67 | 1.1 | 83.6 | 5 734 | 29.1 | 115 | 20.9 | 1 567 | 25.8 |
| Eunice city (part) | - | (X) | - | (X) | (X) | - | (X) | - | (X) | - | (X) |
| District 12 | 6 421 | 95.0 | 28 | 0.4 | 42.9 | 5 818 | 39.2 | 86 | 34.9 | 1 240 | 23.6 |
| Eunice city (part) | 5 541 | 94.6 | 28 | 0.5 | 42.9 | 5 032 | 40.2 | 75 | 32.0 | 1 007 | 21.9 |
| District 13 | 5 894 | 91.7 | 38 | 0.6 | 44.7 | 5 438 | 42.4 | 102 | - | 1 236 | 24.1 |
| Eunice city (part) | 5 591 | 91.5 | 38 | 0.7 | 44.7 | 5 159 | 43.0 | 102 | - | 1 209 | 24.6 |
| St. Martin Parish | 48 583 | 93.6 | 452 | 0.9 | 35.6 | 44 915 | 31.7 | 1 132 | 30.1 | 12 554 | 26.9 |
| District 1 | 4 665 | 91.0 | 68 | 1.5 | 8.8 | 4 373 | 33.9 | 63 | 30.2 | 769 | 21.2 |
| St. Martinville city (part) | 1 560 | 92.4 | 33 | 2.1 | - | 1 477 | 36.2 | 12 | 58.3 | 338 | 20.4 |
| District 2 | 5 210 | 93.9 | 36 | 0.7 | 36.1 | 4 789 | 28.3 | 32 | - | 650 | 28.2 |
| Broussard town (part) | - | (X) | - | (X) | (X) | - | (X) | - | (X) | - | (X) |
| St. Martinville city (part) | 2 464 | 97.8 | - | - | (X) | 2 240 | 19.6 | - | (X) | 286 | 30.4 |
| District 3 | 4 821 | 96.9 | 18 | 0.4 | 44.4 | 4 484 | 27.7 | 32 | 53.1 | 885 | 29.3 |
| Parks village (part) | 181 | 94.4 | 2 | 1.1 | - | 176 | 16.5 | 5 | 20.0 | 58 | 24.1 |
| St. Martinville city (part) | 2 839 | 97.6 | 16 | 0.6 | 50.0 | 2 613 | 34.8 | 22 | 54.5 | 602 | 27.1 |
| District 4 | 4 936 | 95.9 | 18 | 0.4 | - | 4 533 | 34.3 | 75 | 48.0 | 1 258 | 26.6 |
| Broussard town (part) | - | (X) | - | (X) | (X) | - | (X) | - | (X) | - | (X) |
| Parks village (part) | 379 | 92.9 | - | - | (X) | 352 | 26.4 | 1 | - | 131 | 21.4 |
| St. Martinville city (part) | 62 | 90.3 | - | - | (X) | 62 | - | - | (X) | - | (X) |
| District 5 | 6 272 | 92.5 | 14 | 0.2 | - | 5 822 | 32.5 | 198 | 42.4 | 1 868 | 24.5 |
| District 6 | 5 682 | 92.6 | 22 | 0.4 | 100.0 | 5 244 | 38.6 | 113 | 20.4 | 1 643 | 24.6 |
| Breaux Bridge city (part) | 4 432 | 94.0 | 22 | 0.5 | 100.0 | 4 092 | 38.6 | 54 | 9.3 | 1 348 | 27.1 |
| District 7 | 5 907 | 93.5 | 40 | 0.7 | 50.0 | 5 402 | 28.2 | 167 | 24.0 | 1 516 | 29.9 |

Table 1. **Place of Birth, Residence in 1995, and Language: 2000**—Con.

[Data based on a sample (except Tables 65-68). For information on confidentiality protection, coverage, sampling error, and nonsampling error, see Appendix G.
For location of definitions, see "How to Use This Census Report"]

| State<br>Parish<br>Parish Subdivision<br>Place | Total population | Native population—Percent born in state of residence | Foreign-born population | | | Population 5 years and over | | Speak a language other than English at home | | | |
|---|---|---|---|---|---|---|---|---|---|---|---|
| | | | | | | | | Population 5 to 17 years | | Population 18 years and over | |
| | | | Number | Percent of total population | Percent naturalized citizens | Number | Percent living in different house in 1995 | Number | Percent who speak English less than "very well" | Number | Percent who speak English less than "very well" |
| St. Martin Parish—Con. | | | | | | | | | | | |
| District 7—Con. | | | | | | | | | | | |
| Breaux Bridge city (part) | 2 731 | 93.3 | 13 | 0.5 | 53.8 | 2 430 | 27.2 | 47 | 42.6 | 663 | 33.3 |
| Cecilia CDP (part) | 283 | 88.3 | - | - | (X) | 247 | 29.1 | 12 | 66.7 | 100 | 5.0 |
| District 8 | 5 347 | 92.9 | 193 | 3.6 | 29.0 | 4 946 | 32.1 | 223 | 43.5 | 1 973 | 33.5 |
| Breaux Bridge city (part) | - | (X) | - | (X) | (X) | - | (X) | - | (X) | - | (X) |
| Henderson town | 1 540 | 92.2 | 155 | 10.1 | 32.3 | 1 406 | 29.8 | 87 | 46.0 | 630 | 38.6 |
| District 9 | 5 743 | 93.9 | 43 | 0.7 | 83.7 | 5 322 | 29.7 | 229 | 10.9 | 1 992 | 23.2 |
| Arnaudville town (part) | 83 | 91.6 | - | - | (X) | 73 | 28.8 | 2 | 100.0 | 25 | 32.0 |
| Cecilia CDP (part) | 1 312 | 97.0 | 38 | 2.9 | 81.6 | 1 221 | 24.6 | 87 | 10.3 | 487 | 32.2 |
| St. Mary Parish | 53 500 | 87.4 | 1 077 | 2.0 | 37.8 | 49 547 | 35.8 | 966 | 30.7 | 3 999 | 29.6 |
| District 1 | 6 822 | 93.4 | 100 | 1.5 | 44.0 | 6 271 | 26.2 | 191 | 25.1 | 325 | 19.1 |
| Baldwin town (part) | 1 741 | 96.6 | 12 | 0.7 | 16.7 | 1 585 | 22.4 | 11 | 36.4 | 62 | 38.7 |
| Charenton CDP (part) | 1 702 | 92.6 | 24 | 1.4 | 75.0 | 1 558 | 34.8 | 54 | 27.8 | 77 | 24.7 |
| District 2 | 6 020 | 92.0 | 54 | 0.9 | 25.9 | 5 599 | 33.1 | 60 | 41.7 | 425 | 31.5 |
| Baldwin town (part) | 754 | 84.5 | 11 | 1.5 | 45.5 | 728 | 36.5 | 11 | 18.2 | 77 | 45.5 |
| Charenton CDP (part) | 134 | 86.6 | - | - | (X) | 134 | 35.8 | - | (X) | 21 | - |
| Franklin city (part) | 3 142 | 94.4 | 43 | 1.4 | 20.9 | 2 904 | 33.9 | 25 | 32.0 | 219 | 29.7 |
| District 3 | 6 378 | 91.9 | 47 | 0.7 | 36.2 | 5 898 | 37.8 | 74 | 10.8 | 552 | 24.6 |
| Franklin city (part) | 5 346 | 91.5 | 47 | 0.9 | 36.2 | 4 928 | 39.5 | 74 | 10.8 | 459 | 24.6 |
| District 4 | 6 178 | 81.1 | 79 | 1.3 | 15.2 | 5 714 | 35.7 | 51 | 47.1 | 331 | 24.5 |
| Bayou Vista CDP (part) | 4 013 | 76.5 | 79 | 2.0 | 15.2 | 3 733 | 41.7 | 51 | 47.1 | 231 | 29.4 |
| Berwick town (part) | - | (X) | - | (X) | (X) | - | (X) | - | (X) | - | (X) |
| Franklin city (part) | - | (X) | - | (X) | (X) | - | (X) | - | (X) | - | (X) |
| District 5 | 7 934 | 83.5 | 109 | 1.4 | 62.4 | 7 359 | 38.6 | 120 | 11.7 | 507 | 26.4 |
| Bayou Vista CDP (part) | - | (X) | - | (X) | (X) | - | (X) | - | (X) | - | (X) |
| Berwick town (part) | - | (X) | - | (X) | (X) | - | (X) | - | (X) | - | (X) |
| Patterson city | 5 133 | 84.9 | 78 | 1.5 | 57.7 | 4 757 | 35.7 | 115 | 7.8 | 362 | 21.0 |
| District 6 | 7 560 | 83.9 | 110 | 1.5 | 50.9 | 6 983 | 38.7 | 155 | 19.4 | 512 | 17.8 |
| Berwick town (part) | 2 749 | 80.7 | 38 | 1.4 | 26.3 | 2 537 | 37.4 | 26 | - | 181 | 26.0 |
| Morgan City city (part) | 4 811 | 85.7 | 72 | 1.5 | 63.9 | 4 446 | 39.5 | 129 | 23.3 | 331 | 13.3 |
| District 7 | 5 870 | 88.3 | 97 | 1.7 | 51.5 | 5 449 | 37.9 | 73 | 52.1 | 400 | 27.5 |
| Morgan City city (part) | 5 870 | 88.3 | 97 | 1.7 | 51.5 | 5 449 | 37.9 | 73 | 52.1 | 400 | 27.5 |
| District 8 | 6 738 | 86.6 | 481 | 7.1 | 30.4 | 6 274 | 37.6 | 242 | 45.5 | 947 | 45.9 |
| Amelia CDP | 2 276 | 88.6 | 381 | 16.7 | 27.0 | 2 129 | 40.3 | 229 | 48.0 | 554 | 59.4 |
| Berwick town (part) | 1 669 | 83.0 | - | - | (X) | 1 527 | 33.2 | 4 | - | 176 | 17.0 |
| Morgan City city (part) | 2 383 | 85.5 | 100 | 4.2 | 43.0 | 2 208 | 41.4 | 9 | - | 217 | 35.0 |
| St. Tammany Parish | 191 268 | 69.3 | 4 528 | 2.4 | 60.4 | 177 826 | 45.3 | 1 544 | 31.4 | 7 879 | 27.3 |
| District 1 | 13 691 | 75.9 | 235 | 1.7 | 69.8 | 12 821 | 45.4 | 126 | 28.6 | 519 | 24.9 |
| Covington city (part) | 5 104 | 78.8 | 84 | 1.6 | 67.9 | 4 798 | 44.4 | 46 | - | 185 | 10.3 |
| Madisonville town | 650 | 81.2 | 6 | 0.9 | 100.0 | 612 | 43.6 | 1 | 100.0 | 15 | 20.0 |
| District 2 | 13 548 | 79.4 | 286 | 2.1 | 79.4 | 12 663 | 40.5 | 90 | 43.3 | 582 | 34.9 |
| Covington city (part) | 464 | 73.9 | 15 | 3.2 | 100.0 | 446 | 52.7 | 15 | - | 49 | 30.6 |
| Folsom village | 516 | 77.2 | 20 | 3.9 | - | 476 | 39.3 | - | (X) | 10 | 40.0 |
| District 3 | 8 734 | 82.0 | 67 | 0.8 | 56.7 | 8 031 | 41.9 | 6 | 100.0 | 217 | 5.5 |
| Covington city (part) | 2 772 | 83.5 | - | - | (X) | 2 509 | 42.4 | 6 | 100.0 | 58 | - |
| District 4 | 13 497 | 63.5 | 513 | 3.8 | 40.2 | 12 773 | 51.0 | 148 | 13.5 | 573 | 23.9 |
| Mandeville city (part) | 4 616 | 60.8 | 234 | 5.1 | 34.2 | 4 256 | 70.2 | 26 | - | 305 | 21.0 |
| District 5 | 18 489 | 75.6 | 316 | 1.7 | 75.0 | 16 945 | 51.3 | 121 | 12.4 | 582 | 21.5 |
| Abita Springs town | 2 003 | 77.2 | 31 | 1.5 | 51.6 | 1 847 | 45.5 | 14 | 21.4 | 73 | 17.8 |
| Covington city (part) | - | (X) | - | (X) | (X) | - | (X) | - | (X) | - | (X) |
| Sun village | 458 | 75.7 | 5 | 1.1 | 40.0 | 433 | 43.6 | - | (X) | 9 | - |
| District 6 | 11 376 | 72.0 | 134 | 1.2 | 73.9 | 10 546 | 36.9 | 88 | 42.0 | 253 | 37.2 |
| Pearl River town (part) | 1 815 | 67.9 | 13 | 0.7 | 30.8 | 1 683 | 42.4 | - | (X) | 43 | 34.9 |
| Slidell city (part) | 715 | 83.4 | - | - | (X) | 645 | 55.0 | 5 | - | - | (X) |
| District 7 | 16 740 | 74.6 | 324 | 1.9 | 65.4 | 15 305 | 47.6 | 110 | 39.1 | 764 | 33.9 |
| Lacombe CDP (part) | 7 450 | 81.1 | 177 | 2.4 | 81.4 | 7 029 | 33.9 | 64 | 43.8 | 328 | 17.4 |
| Mandeville city (part) | 1 240 | 71.3 | 39 | 3.1 | 15.4 | 1 133 | 46.3 | - | (X) | 44 | 13.6 |
| District 8 | 12 086 | 58.2 | 345 | 2.9 | 58.3 | 11 318 | 45.4 | 160 | 44.4 | 491 | 20.2 |
| Slidell city (part) | 5 824 | 58.0 | 133 | 2.3 | 57.1 | 5 497 | 38.7 | 15 | 33.3 | 199 | 10.1 |
| District 9 | 11 898 | 61.2 | 342 | 2.9 | 49.4 | 11 125 | 40.3 | 76 | 5.3 | 496 | 20.8 |
| Pearl River town (part) | - | (X) | - | (X) | (X) | - | (X) | - | (X) | - | (X) |
| Slidell city (part) | 4 410 | 58.0 | 104 | 2.4 | 71.2 | 4 167 | 38.3 | 4 | 100.0 | 147 | 12.2 |
| District 10 | 18 541 | 67.6 | 395 | 2.1 | 47.8 | 17 186 | 51.0 | 127 | 33.1 | 668 | 17.5 |
| Mandeville city (part) | 4 855 | 68.8 | 110 | 2.3 | 26.4 | 4 590 | 46.8 | 26 | - | 195 | 33.3 |
| District 11 | 13 836 | 65.6 | 374 | 2.7 | 55.9 | 12 753 | 42.3 | 139 | 29.5 | 826 | 36.0 |
| Lacombe CDP (part) | 83 | 44.6 | - | - | (X) | 72 | 30.6 | - | (X) | 8 | 100.0 |
| Slidell city (part) | 145 | 71.7 | - | - | (X) | 133 | 23.3 | - | (X) | 4 | - |
| District 12 | 11 488 | 64.3 | 261 | 2.3 | 61.3 | 10 820 | 38.9 | 113 | 30.1 | 528 | 25.4 |
| Slidell city (part) | 10 655 | 64.5 | 224 | 2.1 | 66.1 | 10 009 | 39.0 | 103 | 33.0 | 474 | 27.6 |
| District 13 | 18 995 | 61.6 | 714 | 3.8 | 71.6 | 17 834 | 49.0 | 164 | 36.6 | 976 | 28.4 |
| Eden Isle CDP | 6 217 | 64.6 | 276 | 4.4 | 77.9 | 5 897 | 50.4 | 53 | 58.5 | 312 | 25.3 |
| Slidell city (part) | 848 | 51.9 | 45 | 5.3 | 44.4 | 756 | 84.0 | 16 | - | 60 | 53.3 |
| District 14 | 8 349 | 71.2 | 222 | 2.7 | 50.9 | 7 706 | 39.4 | 76 | 48.7 | 404 | 40.3 |
| Pearl River town (part) | 8 | 50.0 | - | - | (X) | 8 | - | - | (X) | - | (X) |
| Slidell city (part) | 2 991 | 73.4 | 57 | 1.9 | 12.3 | 2 740 | 36.9 | 28 | 60.7 | 141 | 46.1 |
| Tangipahoa Parish | 100 588 | 82.8 | 850 | 0.8 | 42.1 | 93 315 | 38.5 | 613 | 37.5 | 2 828 | 37.6 |
| District 1 | 8 581 | 80.3 | 43 | 0.5 | 83.7 | 7 938 | 29.0 | 57 | 35.1 | 129 | 45.0 |
| Kentwood town | 2 195 | 78.7 | 18 | 0.8 | 61.1 | 2 055 | 28.5 | 21 | 9.5 | 39 | 35.9 |
| Roseland town (part) | 474 | 73.3 | 2 | 0.4 | 100.0 | 448 | 35.5 | 4 | - | 19 | 21.1 |
| Tangipahoa village | 780 | 89.7 | - | - | (X) | 671 | 32.6 | 11 | 81.8 | 9 | 33.3 |
| District 2 | 10 834 | 84.6 | 72 | 0.7 | 52.8 | 10 069 | 35.9 | 39 | 59.0 | 222 | 30.2 |
| Amite City town (part) | 1 003 | 78.5 | 2 | 0.2 | 100.0 | 937 | 43.8 | - | (X) | 31 | 35.5 |
| District 3 | 8 367 | 87.2 | 99 | 1.2 | 67.7 | 7 765 | 37.8 | 38 | 63.2 | 257 | 40.1 |
| Amite City town (part) | 3 064 | 88.6 | 23 | 0.8 | 100.0 | 2 877 | 40.0 | - | (X) | 66 | 28.8 |
| Independence town (part) | 450 | 87.2 | 4 | 0.9 | 50.0 | 409 | 39.1 | - | (X) | 7 | 71.4 |
| Roseland town (part) | 720 | 90.8 | 3 | 0.4 | 100.0 | 651 | 46.1 | - | (X) | 6 | 66.7 |
| District 4 | 10 821 | 86.0 | 83 | 0.8 | 30.1 | 9 986 | 31.9 | 71 | 43.7 | 280 | 37.9 |
| Independence town (part) | 1 270 | 87.6 | 9 | 0.7 | - | 1 186 | 33.2 | 9 | 100.0 | 58 | 37.9 |
| Natalbany CDP (part) | 492 | 85.2 | 11 | 2.2 | - | 449 | 40.3 | - | (X) | 11 | - |

Table 1. **Place of Birth, Residence in 1995, and Language: 2000**—Con.

[Data based on a sample (except Tables 65-68). For information on confidentiality protection, coverage, sampling error, and nonsampling error, see Appendix G.
For location of definitions, see "How to Use This Census Report"]

| State<br>Parish<br>Parish Subdivision<br>Place | Total population | Native population—Percent born in state of residence | Foreign-born population | | | Population 5 years and over | | Speak a language other than English at home | | | |
|---|---|---|---|---|---|---|---|---|---|---|---|
| | | | | | | | | Population 5 to 17 years | | Population 18 years and over | |
| | | | Number | Percent of total population | Percent naturalized citizens | Number | Percent living in different house in 1995 | Number | Percent who speak English less than "very well" | Number | Percent who speak English less than "very well" |
| Tangipahoa Parish—Con. | | | | | | | | | | | |
| District 4—Con. | | | | | | | | | | | |
| Tickfaw village (part) | 546 | 81.7 | 15 | 2.7 | 20.0 | 511 | 34.6 | 6 | - | 23 | 100.0 |
| District 5 | 9 725 | 81.6 | 239 | 2.5 | 32.6 | 9 156 | 46.1 | 63 | 14.3 | 452 | 48.9 |
| Hammond city (part) | 4 439 | 79.4 | 75 | 1.7 | 49.3 | 4 241 | 56.4 | 20 | - | 247 | 50.6 |
| Natalbany CDP (part) | 1 212 | 86.8 | 70 | 5.8 | 15.7 | 1 126 | 50.8 | 26 | - | 82 | 67.1 |
| Tickfaw village (part) | 46 | 82.6 | - | - | (X) | 41 | 31.7 | - | (X) | 2 | 100.0 |
| District 6 | 9 515 | 79.6 | 85 | 0.9 | 18.8 | 8 737 | 42.7 | 61 | 39.3 | 336 | 47.0 |
| Hammond city (part) | 2 763 | 75.0 | 40 | 1.4 | 22.5 | 2 562 | 48.8 | 16 | 31.3 | 132 | 63.6 |
| District 7 | 9 899 | 84.2 | 82 | 0.8 | 18.3 | 9 129 | 45.4 | 78 | 33.3 | 287 | 30.3 |
| Hammond city (part) | 7 358 | 84.5 | 70 | 1.0 | 21.4 | 6 756 | 44.6 | 49 | 38.8 | 233 | 35.2 |
| Ponchatoula city (part) | 57 | 49.1 | - | - | (X) | 57 | 100.0 | - | (X) | - | (X) |
| District 8 | 10 991 | 81.4 | 69 | 0.6 | 62.3 | 10 301 | 42.9 | 58 | 19.0 | 329 | 21.0 |
| Hammond city (part) | 3 036 | 78.1 | 9 | 0.3 | - | 2 865 | 50.3 | 4 | 100.0 | 91 | 12.1 |
| District 9 | 10 604 | 82.4 | 62 | 0.6 | 51.6 | 9 755 | 38.5 | 81 | 30.9 | 246 | 33.3 |
| Ponchatoula city (part) | 2 806 | 83.8 | 7 | 0.2 | 100.0 | 2 547 | 46.1 | 23 | 26.1 | 61 | 26.2 |
| District 10 | 11 251 | 80.7 | 16 | 0.1 | 50.0 | 10 479 | 34.5 | 67 | 55.2 | 290 | 38.6 |
| Ponchatoula city (part) | 2 365 | 83.3 | - | - | (X) | 2 226 | 30.2 | 6 | 100.0 | 82 | 45.1 |
| Tensas Parish | 6 618 | 74.1 | 79 | 1.2 | 7.6 | 6 180 | 34.0 | 74 | 79.7 | 182 | 24.2 |
| District 1 | 873 | 71.8 | 57 | 6.5 | - | 805 | 31.6 | 45 | 100.0 | 50 | 48.0 |
| Newellton town (part) | 125 | 68.8 | - | - | (X) | 108 | 52.8 | - | (X) | 2 | - |
| District 2 | 970 | 79.3 | - | - | (X) | 890 | 38.2 | 2 | 100.0 | 5 | - |
| Newellton town (part) | 970 | 79.3 | - | - | (X) | 890 | 38.2 | 2 | 100.0 | 5 | - |
| District 3 | 1 332 | 68.1 | 6 | 0.5 | - | 1 288 | 51.2 | 4 | 100.0 | 65 | 15.4 |
| Newellton town (part) | 380 | 64.2 | 6 | 1.6 | - | 351 | 37.0 | 4 | 100.0 | 4 | 100.0 |
| District 4 | 995 | 62.2 | 3 | 0.3 | - | 929 | 36.0 | 3 | - | 21 | 14.3 |
| St. Joseph town (part) | 475 | 61.2 | 3 | 0.6 | - | 426 | 43.0 | 3 | - | 3 | 100.0 |
| District 5 | 895 | 81.8 | 5 | 0.6 | - | 821 | 30.2 | 6 | 50.0 | 7 | - |
| St. Joseph town (part) | 895 | 81.8 | 5 | 0.6 | - | 821 | 30.2 | 6 | 50.0 | 7 | - |
| District 6 | 816 | 74.9 | - | - | (X) | 778 | 15.8 | 9 | - | 12 | 16.7 |
| Waterproof town (part) | 109 | 83.5 | - | - | (X) | 106 | 28.3 | - | (X) | 5 | 40.0 |
| District 7 | 737 | 87.0 | 8 | 1.1 | 75.0 | 669 | 21.1 | 5 | 100.0 | 22 | 22.7 |
| Waterproof town (part) | 720 | 87.9 | 8 | 1.1 | 75.0 | 652 | 21.6 | 5 | 100.0 | 22 | 22.7 |
| Terrebonne Parish | 104 503 | 88.9 | 1 529 | 1.5 | 46.4 | 96 728 | 37.6 | 1 326 | 30.0 | 11 442 | 25.8 |
| District 1 | 10 143 | 93.5 | 200 | 2.0 | 39.5 | 9 158 | 43.2 | 185 | 36.2 | 784 | 32.9 |
| Houma city (part) | 7 019 | 94.5 | 94 | 1.3 | 21.3 | 6 310 | 44.0 | 90 | 22.2 | 437 | 34.6 |
| District 2 | 10 789 | 89.0 | 126 | 1.2 | 52.4 | 9 987 | 35.0 | 98 | 58.2 | 526 | 28.1 |
| Bayou Cane CDP (part) | 71 | 100.0 | - | - | (X) | 71 | 45.1 | - | (X) | 6 | 100.0 |
| Gray CDP (part) | 3 312 | 85.2 | 16 | 0.5 | - | 2 927 | 40.6 | 45 | 37.8 | 107 | 19.6 |
| Houma city (part) | 2 788 | 92.3 | 69 | 2.5 | 68.1 | 2 644 | 36.1 | 27 | 100.0 | 165 | 32.7 |
| Schriever CDP (part) | 2 446 | 85.9 | 22 | 0.9 | - | 2 305 | 29.9 | 20 | 65.0 | 155 | 26.5 |
| District 3 | 11 659 | 84.1 | 307 | 2.6 | 53.1 | 10 821 | 42.2 | 113 | 31.9 | 933 | 25.6 |
| Bayou Cane CDP (part) | 11 628 | 84.2 | 307 | 2.6 | 53.1 | 10 790 | 42.4 | 113 | 31.9 | 933 | 25.6 |
| District 4 | 11 445 | 86.6 | 79 | 0.7 | 27.8 | 10 657 | 44.3 | 102 | 38.2 | 1 255 | 24.8 |
| Bayou Cane CDP (part) | 5 167 | 86.1 | 48 | 0.9 | 12.5 | 4 887 | 47.7 | 50 | 58.0 | 663 | 25.0 |
| Gray CDP (part) | 1 660 | 83.1 | 16 | 1.0 | 100.0 | 1 535 | 47.0 | 8 | - | 106 | 21.7 |
| Schriever CDP (part) | - | (X) | - | (X) | (X) | - | (X) | - | (X) | - | (X) |
| District 5 | 10 592 | 88.8 | 166 | 1.6 | 34.9 | 9 798 | 41.4 | 59 | 40.7 | 1 140 | 31.1 |
| Houma city (part) | 8 167 | 89.4 | 146 | 1.8 | 26.0 | 7 663 | 40.2 | 52 | 46.2 | 992 | 31.1 |
| District 6 | 14 036 | 85.2 | 176 | 1.3 | 50.6 | 13 035 | 38.5 | 82 | 6.1 | 985 | 20.7 |
| Houma city (part) | 4 068 | 82.6 | 103 | 2.5 | 21.4 | 3 777 | 46.3 | - | (X) | 209 | 10.0 |
| Schriever CDP (part) | 3 459 | 88.8 | 9 | 0.3 | 100.0 | 3 154 | 38.3 | 7 | - | 250 | 24.4 |
| District 7 | 13 657 | 90.6 | 244 | 1.8 | 44.7 | 12 705 | 33.8 | 272 | 34.9 | 1 921 | 23.7 |
| Dulac CDP (part) | 2 556 | 93.1 | 8 | 0.3 | 100.0 | 2 389 | 18.7 | 121 | 47.1 | 772 | 25.9 |
| Houma city (part) | 5 577 | 86.2 | 199 | 3.6 | 35.7 | 5 242 | 35.6 | 84 | 11.9 | 428 | 20.8 |
| District 8 | 10 967 | 90.6 | 168 | 1.5 | 44.0 | 10 029 | 36.2 | 239 | 2.9 | 1 687 | 22.1 |
| Chauvin CDP (part) | 2 119 | 94.8 | 18 | 0.8 | 100.0 | 1 926 | 43.4 | 97 | 7.2 | 562 | 34.5 |
| Houma city (part) | 4 505 | 87.5 | 143 | 3.2 | 34.3 | 4 090 | 42.1 | 116 | - | 540 | 23.0 |
| District 9 | 11 215 | 93.1 | 63 | 0.6 | 79.4 | 10 538 | 25.3 | 176 | 38.6 | 2 211 | 27.8 |
| Chauvin CDP (part) | 956 | 96.8 | 8 | 0.8 | 100.0 | 945 | 15.8 | 22 | - | 293 | 40.3 |
| Dulac CDP (part) | - | (X) | - | (X) | (X) | - | (X) | - | (X) | - | (X) |
| Houma city (part) | - | (X) | - | (X) | (X) | - | (X) | - | (X) | - | (X) |
| Montegut CDP | 1 710 | 91.7 | 8 | 0.5 | 100.0 | 1 584 | 31.4 | 27 | 66.7 | 329 | 18.5 |
| Union Parish | 22 803 | 79.1 | 281 | 1.2 | 31.0 | 21 183 | 39.4 | 74 | 60.8 | 464 | 44.2 |
| District 1 | 2 283 | 88.9 | - | - | (X) | 2 079 | 46.8 | - | (X) | 5 | - |
| Farmerville town (part) | 2 283 | 88.9 | - | - | (X) | 2 079 | 46.8 | - | (X) | 5 | - |
| District 2 | 2 101 | 81.4 | 27 | 1.3 | 70.4 | 1 973 | 32.9 | 6 | 66.7 | 19 | 63.2 |
| Marion town | 828 | 77.1 | 8 | 1.0 | 100.0 | 759 | 43.7 | 6 | 66.7 | 14 | 50.0 |
| District 3 | 2 876 | 63.3 | 22 | 0.8 | 22.7 | 2 631 | 34.4 | 6 | 33.3 | 44 | 20.5 |
| Farmerville town (part) | - | (X) | - | (X) | (X) | - | (X) | - | (X) | - | (X) |
| Spearsville village | 146 | 65.8 | - | - | (X) | 140 | 42.9 | - | (X) | 4 | - |
| District 4 | 2 663 | 74.0 | 129 | 4.8 | 20.2 | 2 469 | 44.6 | 31 | 64.5 | 153 | 75.2 |
| Bernice town (part) | 655 | 67.8 | 50 | 7.6 | 12.0 | 608 | 58.7 | 16 | 62.5 | 57 | 64.9 |
| Farmerville town (part) | - | (X) | - | (X) | (X) | - | (X) | - | (X) | - | (X) |
| District 5 | 2 944 | 79.6 | 3 | 0.1 | 33.3 | 2 776 | 41.8 | 10 | 80.0 | 21 | - |
| Downsville village (part) | 81 | 81.5 | - | - | (X) | 80 | 27.5 | - | (X) | 3 | - |
| Farmerville town (part) | - | (X) | - | (X) | (X) | - | (X) | - | (X) | - | (X) |
| District 6 | 2 421 | 82.0 | 11 | 0.5 | - | 2 242 | 43.6 | - | (X) | 77 | - |
| Farmerville town (part) | 1 059 | 82.0 | 11 | 1.0 | - | 967 | 64.1 | - | (X) | 60 | - |
| District 7 | 2 894 | 86.1 | 27 | 0.9 | 14.8 | 2 715 | 36.5 | 4 | 100.0 | 39 | 53.8 |
| Farmerville town (part) | 490 | 93.0 | 6 | 1.2 | - | 480 | 39.0 | - | (X) | 3 | - |
| District 8 | 2 395 | 86.0 | 23 | 1.0 | 60.9 | 2 226 | 37.8 | 6 | - | 53 | 30.2 |
| District 9 | 2 226 | 72.7 | 39 | 1.8 | 46.2 | 2 072 | 35.9 | 11 | 63.6 | 53 | 60.4 |
| Bernice town (part) | 1 107 | 86.1 | 37 | 3.3 | 43.2 | 1 046 | 33.0 | 7 | 100.0 | 45 | 66.7 |
| Junction City village (part) | 528 | 53.6 | - | - | (X) | 477 | 43.4 | 3 | - | 3 | - |
| Lillie village | 141 | 64.0 | 2 | 1.4 | 100.0 | 128 | 37.5 | - | (X) | 2 | 100.0 |
| Vermilion Parish | 53 807 | 92.3 | 1 081 | 2.0 | 39.1 | 49 948 | 35.6 | 760 | 38.7 | 13 176 | 27.0 |
| District 1 | 4 178 | 90.9 | 58 | 1.4 | 55.2 | 3 876 | 37.2 | 44 | 31.8 | 1 103 | 21.7 |
| Maurice village | 632 | 85.5 | 19 | 3.0 | 21.1 | 605 | 41.3 | 10 | 50.0 | 152 | 25.0 |

Table 1. **Place of Birth, Residence in 1995, and Language: 2000**—Con.

[Data based on a sample (except Tables 65-68). For information on confidentiality protection, coverage, sampling error, and nonsampling error, see Appendix G.
For location of definitions, see "How to Use This Census Report"]

| State<br>Parish<br>Parish Subdivision<br>Place | Total population | Native population—Percent born in state of residence | Foreign-born population | | | Population 5 years and over | | Speak a language other than English at home | | | |
|---|---|---|---|---|---|---|---|---|---|---|---|
| | | | | | | | | Population 5 to 17 years | | Population 18 years and over | |
| | | | Number | Percent of total population | Percent naturalized citizens | Number | Percent living in different house in 1995 | Number | Percent who speak English less than "very well" | Number | Percent who speak English less than "very well" |
| Vermilion Parish—Con. | | | | | | | | | | | |
| District 2 | 4 730 | 88.3 | 13 | 0.3 | 100.0 | 4 439 | 36.7 | 35 | - | 1 049 | 22.3 |
| District 3 | 4 824 | 91.6 | 63 | 1.3 | 25.4 | 4 424 | 37.2 | 53 | 28.3 | 1 225 | 25.2 |
| Erath town (part) | 1 206 | 90.2 | 45 | 3.7 | 24.4 | 1 116 | 39.2 | 24 | 12.5 | 383 | 32.1 |
| District 4 | 3 790 | 92.3 | 9 | 0.2 | 33.3 | 3 386 | 37.3 | 10 | - | 421 | 25.9 |
| Abbeville city (part) | 3 316 | 92.6 | - | - | (X) | 2 953 | 36.4 | 10 | - | 323 | 22.6 |
| District 5 | 3 190 | 88.8 | 353 | 11.1 | 41.9 | 3 040 | 38.5 | 151 | 45.7 | 892 | 48.1 |
| Abbeville city (part) | 2 219 | 89.5 | 308 | 13.9 | 39.6 | 2 108 | 43.3 | 129 | 53.5 | 638 | 53.1 |
| District 6 | 3 664 | 94.2 | 65 | 1.8 | 30.8 | 3 412 | 30.9 | 60 | 10.0 | 884 | 28.4 |
| Abbeville city (part) | 1 005 | 95.4 | 10 | 1.0 | - | 961 | 36.9 | 8 | - | 114 | 43.0 |
| Erath town (part) | 1 002 | 92.1 | 6 | 0.6 | 100.0 | 931 | 38.6 | 34 | 17.6 | 289 | 23.9 |
| District 7 | 3 317 | 91.3 | 224 | 6.8 | 34.4 | 3 027 | 35.5 | 129 | 79.1 | 763 | 45.7 |
| Abbeville city (part) | 3 317 | 91.3 | 224 | 6.8 | 34.4 | 3 027 | 35.5 | 129 | 79.1 | 763 | 45.7 |
| District 8 | 3 869 | 93.8 | 20 | 0.5 | 70.0 | 3 564 | 31.5 | 61 | 6.6 | 1 011 | 26.0 |
| Delcambre town (part) | 1 534 | 91.5 | 16 | 1.0 | 62.5 | 1 382 | 39.4 | 9 | 44.4 | 371 | 28.0 |
| District 9 | 4 120 | 92.3 | 27 | 0.7 | 55.6 | 3 894 | 37.9 | 32 | 62.5 | 792 | 24.0 |
| Abbeville city (part) | 543 | 92.8 | - | - | (X) | 543 | 33.5 | - | (X) | 93 | - |
| District 10 | 3 572 | 95.3 | 74 | 2.1 | 48.6 | 3 355 | 32.6 | 23 | - | 1 246 | 23.6 |
| Kaplan city (part) | 2 498 | 94.9 | 67 | 2.7 | 43.3 | 2 345 | 32.4 | 15 | - | 846 | 24.7 |
| District 11 | 3 536 | 90.6 | 102 | 2.9 | 34.3 | 3 242 | 42.2 | 36 | 30.6 | 873 | 32.2 |
| Abbeville city (part) | 1 532 | 90.8 | 83 | 5.4 | 24.1 | 1 442 | 49.7 | 29 | 37.9 | 441 | 41.0 |
| District 12 | 3 779 | 93.6 | 49 | 1.3 | 20.4 | 3 494 | 41.9 | 62 | 50.0 | 1 218 | 20.1 |
| Kaplan city (part) | 2 643 | 92.4 | 43 | 1.6 | 23.3 | 2 443 | 39.9 | 31 | 35.5 | 891 | 25.1 |
| District 13 | 3 611 | 94.9 | 8 | 0.2 | - | 3 395 | 30.1 | 44 | 50.0 | 826 | 19.7 |
| District 14 | 3 627 | 95.3 | 16 | 0.4 | 25.0 | 3 400 | 28.1 | 20 | - | 873 | 23.6 |
| Gueydan town | 1 586 | 93.9 | 4 | 0.3 | 100.0 | 1 480 | 34.1 | 3 | - | 336 | 24.7 |
| Vernon Parish | 52 531 | 50.0 | 2 169 | 4.1 | 53.8 | 47 546 | 55.4 | 768 | 31.4 | 3 532 | 28.2 |
| District 1 | 2 368 | 62.4 | 103 | 4.3 | 54.4 | 2 173 | 50.5 | 32 | - | 124 | 29.0 |
| District 2 | 3 864 | 69.5 | 38 | 1.0 | 57.9 | 3 549 | 37.1 | 25 | 40.0 | 74 | 29.7 |
| Anacoco village | 875 | 66.6 | 18 | 2.1 | 50.0 | 818 | 39.1 | 6 | 16.7 | 22 | - |
| Hornbeck town | 477 | 71.6 | 2 | 0.4 | - | 430 | 40.7 | 2 | 100.0 | 13 | 15.4 |
| District 3 | 3 902 | 71.2 | 81 | 2.1 | 59.3 | 3 584 | 29.0 | 82 | 79.3 | 125 | 36.8 |
| De Ridder city (part) | 268 | 42.6 | 52 | 19.4 | 36.5 | 254 | 67.3 | 19 | 100.0 | 43 | 41.9 |
| District 4 | 13 882 | 17.3 | 954 | 6.9 | 42.9 | 12 037 | 87.6 | 283 | 21.6 | 1 574 | 28.0 |
| Fort Polk South CDP | 10 999 | 14.1 | 800 | 7.3 | 40.4 | 9 655 | 90.5 | 248 | 15.3 | 1 273 | 27.7 |
| District 5 | 3 515 | 80.3 | 17 | 0.5 | 29.4 | 3 260 | 32.8 | 34 | - | 66 | 22.7 |
| District 6 | 3 481 | 78.8 | 34 | 1.0 | 50.0 | 3 303 | 30.2 | 14 | 14.3 | 72 | 31.9 |
| Simpson village | 586 | 68.2 | 4 | 0.7 | 50.0 | 546 | 26.6 | 5 | - | 23 | 8.7 |
| District 7 | 3 358 | 64.7 | 86 | 2.6 | 65.1 | 3 129 | 45.2 | 51 | 17.6 | 177 | 29.4 |
| De Ridder city (part) | 116 | 48.6 | 9 | 7.8 | 100.0 | 116 | 60.3 | - | (X) | 30 | 16.7 |
| Rosepine town | 1 431 | 62.2 | 58 | 4.1 | 56.9 | 1 322 | 50.0 | 27 | 18.5 | 102 | 25.5 |
| District 8 | 3 746 | 48.3 | 194 | 5.2 | 46.4 | 3 503 | 54.1 | 81 | 32.1 | 395 | 22.3 |
| New Llano town (part) | 2 382 | 41.5 | 109 | 4.6 | 44.0 | 2 188 | 61.8 | 61 | 31.1 | 307 | 21.2 |
| District 9 | 3 076 | 55.0 | 142 | 4.6 | 73.2 | 2 837 | 44.6 | 27 | 44.4 | 241 | 38.6 |
| Leesville city (part) | 2 280 | 56.1 | 128 | 5.6 | 73.4 | 2 064 | 53.3 | 27 | 44.4 | 184 | 42.4 |
| New Llano town (part) | 54 | 27.5 | 14 | 25.9 | 71.4 | 54 | 37.0 | - | (X) | 13 | 23.1 |
| District 10 | 1 769 | 67.0 | - | - | (X) | 1 645 | 34.5 | 15 | 100.0 | 45 | 51.1 |
| Leesville city (part) | 1 161 | 68.6 | - | - | (X) | 1 037 | 47.6 | 4 | 100.0 | 32 | 31.3 |
| District 11 | 6 652 | 37.0 | 405 | 6.1 | 66.7 | 5 748 | 72.1 | 111 | 36.9 | 530 | 25.1 |
| Fort Polk North CDP | 3 271 | 18.5 | 194 | 5.9 | 71.6 | 2 539 | 95.6 | 84 | 22.6 | 340 | 18.5 |
| Leesville city (part) | 2 287 | 46.1 | 179 | 7.8 | 64.8 | 2 180 | 54.8 | 22 | 100.0 | 164 | 42.7 |
| District 12 | 2 918 | 59.7 | 115 | 3.9 | 79.1 | 2 778 | 36.0 | 13 | - | 109 | 22.0 |
| Leesville city (part) | 996 | 59.2 | 73 | 7.3 | 89.0 | 944 | 45.7 | 8 | - | 55 | 12.7 |
| Washington Parish | 43 926 | 81.3 | 186 | 0.4 | 68.8 | 40 837 | 35.7 | 214 | 37.9 | 753 | 39.8 |
| District 1 | 2 278 | 81.8 | 8 | 0.4 | 100.0 | 2 104 | 37.7 | - | (X) | 30 | 50.0 |
| Bogalusa city (part) | 1 946 | 83.0 | 8 | 0.4 | 100.0 | 1 791 | 39.9 | - | (X) | 23 | 34.8 |
| District 2 | 2 489 | 78.8 | 11 | 0.4 | 100.0 | 2 390 | 40.0 | 15 | 60.0 | 81 | 27.2 |
| Bogalusa city (part) | 2 463 | 79.6 | 11 | 0.4 | 100.0 | 2 364 | 40.0 | 15 | 60.0 | 81 | 27.2 |
| District 3 | 2 858 | 81.5 | 6 | 0.2 | 100.0 | 2 579 | 34.3 | 19 | - | 52 | 75.0 |
| Bogalusa city (part) | 2 312 | 82.2 | 6 | 0.3 | 100.0 | 2 063 | 34.9 | 19 | - | 52 | 75.0 |
| District 4 | 3 181 | 81.3 | 23 | 0.7 | 78.3 | 2 936 | 37.8 | 27 | 48.1 | 61 | 8.2 |
| Bogalusa city (part) | 1 551 | 83.6 | 11 | 0.7 | 54.5 | 1 410 | 36.7 | 16 | 37.5 | 21 | - |
| District 5 | 2 797 | 82.1 | 15 | 0.5 | 66.7 | 2 589 | 44.7 | 12 | 50.0 | 98 | 16.3 |
| Bogalusa city (part) | 1 265 | 79.4 | - | - | (X) | 1 183 | 49.5 | - | (X) | 33 | - |
| District 6 | 3 332 | 79.5 | 22 | 0.7 | 100.0 | 3 119 | 34.7 | 21 | 38.1 | 62 | 14.5 |
| Bogalusa city (part) | 1 360 | 70.0 | 17 | 1.3 | 100.0 | 1 281 | 38.1 | - | (X) | 33 | 27.3 |
| District 7 | 2 817 | 77.2 | 14 | 0.5 | 100.0 | 2 537 | 50.0 | - | (X) | 56 | 75.0 |
| Bogalusa city (part) | 2 455 | 77.8 | 7 | 0.3 | 100.0 | 2 203 | 52.9 | - | (X) | 56 | 75.0 |
| District 8 | 4 850 | 87.5 | 14 | 0.3 | 71.4 | 4 565 | 47.7 | 21 | 19.0 | 66 | 97.0 |
| Angie village | 221 | 75.8 | 2 | 0.9 | - | 213 | 27.2 | - | (X) | 7 | 100.0 |
| Varnado village | 333 | 80.4 | 2 | 0.6 | - | 316 | 32.6 | 5 | - | 2 | - |
| District 9 | 3 388 | 77.8 | 3 | 0.1 | - | 3 185 | 23.6 | - | (X) | 11 | - |
| District 10 | 3 570 | 81.6 | 6 | 0.2 | - | 3 259 | 23.7 | 16 | 100.0 | 21 | - |
| District 11 | 3 174 | 80.4 | 8 | 0.3 | 100.0 | 2 988 | 23.1 | 22 | - | 36 | 27.8 |
| District 12 | 3 190 | 75.3 | 28 | 0.9 | 46.4 | 3 038 | 41.7 | 13 | 46.2 | 83 | 42.2 |
| Franklinton town (part) | 1 484 | 68.8 | 19 | 1.3 | 21.1 | 1 414 | 44.7 | - | (X) | 28 | 75.0 |
| District 13 | 3 063 | 83.3 | 22 | 0.7 | 36.4 | 2 835 | 30.4 | 35 | 17.1 | 74 | 50.0 |
| Franklinton town (part) | - | (X) | - | (X) | (X) | - | (X) | - | (X) | - | (X) |
| District 14 | 2 939 | 86.5 | 6 | 0.2 | - | 2 713 | 29.0 | 13 | 100.0 | 22 | 27.3 |
| Franklinton town (part) | 2 269 | 86.7 | 6 | 0.3 | - | 2 060 | 27.9 | 13 | 100.0 | 11 | 54.5 |
| Webster Parish | 41 831 | 77.5 | 274 | 0.7 | 63.9 | 39 235 | 36.7 | 165 | 21.8 | 674 | 23.1 |
| District 1 | 3 372 | 63.8 | 19 | 0.6 | 47.4 | 3 215 | 42.7 | 8 | - | 56 | 16.1 |
| Springhill city (part) | 3 372 | 63.8 | 19 | 0.6 | 47.4 | 3 215 | 42.7 | 8 | - | 56 | 16.1 |
| District 2 | 2 985 | 79.5 | 23 | 0.8 | 39.1 | 2 721 | 39.6 | 21 | 19.0 | 27 | 33.3 |
| Cullen town (part) | 968 | 84.4 | 17 | 1.8 | 52.9 | 895 | 33.6 | 13 | 30.8 | 21 | 42.9 |
| Springhill city (part) | 2 017 | 77.1 | 6 | 0.3 | - | 1 826 | 42.5 | 8 | - | 6 | - |
| District 3 | 3 613 | 75.3 | 31 | 0.9 | 71.0 | 3 417 | 35.4 | 13 | 84.6 | 49 | 77.6 |
| Cullen town (part) | 318 | 75.2 | - | - | (X) | 313 | 37.4 | - | (X) | 2 | - |
| Sarepta town | 920 | 75.5 | - | - | (X) | 854 | 44.4 | - | (X) | 5 | - |
| District 4 | 3 539 | 75.0 | 23 | 0.6 | 26.1 | 3 363 | 31.3 | 24 | - | 61 | 32.8 |

Table 1. **Place of Birth, Residence in 1995, and Language: 2000**—Con.

[Data based on a sample (except Tables 65-68). For information on confidentiality protection, coverage, sampling error, and nonsampling error, see Appendix G.
For location of definitions, see "How to Use This Census Report"]

| State<br>Parish<br>Parish Subdivision<br>Place | Total population | Native population—Percent born in state of residence | Foreign-born population | | | Population 5 years and over | | Speak a language other than English at home | | | |
|---|---|---|---|---|---|---|---|---|---|---|---|
| | | | | | | | | Population 5 to 17 years | | Population 18 years and over | |
| | | | Number | Percent of total population | Percent naturalized citizens | Number | Percent living in different house in 1995 | Number | Percent who speak English less than "very well" | Number | Percent who speak English less than "very well" |
| Webster Parish—Con. | | | | | | | | | | | |
| District 4—Con. | | | | | | | | | | | |
| Minden city (part) | - | (X) | - | (X) | (X) | - | (X) | - | (X) | - | (X) |
| Shongaloo village | 133 | 66.9 | - | - | (X) | 131 | 29.8 | - | (X) | - | (X) |
| Springhill city (part) | 33 | 100.0 | - | - | (X) | 33 | 33.3 | - | (X) | - | (X) |
| District 5 | 3 197 | 75.4 | 9 | 0.3 | - | 3 006 | 32.8 | 7 | 71.4 | 44 | 56.8 |
| Cotton Valley town | 1 191 | 76.1 | 2 | 0.2 | - | 1 095 | 33.5 | 5 | 100.0 | 14 | 42.9 |
| District 6 | 4 087 | 76.5 | 47 | 1.1 | 55.3 | 3 775 | 47.2 | 6 | - | 71 | 46.5 |
| Dixie Inn village | 373 | 67.7 | 5 | 1.3 | 100.0 | 329 | 56.2 | - | (X) | - | (X) |
| Minden city (part) | 2 095 | 77.7 | 21 | 1.0 | 23.8 | 1 923 | 50.3 | 6 | - | 36 | 77.8 |
| District 7 | 3 484 | 86.4 | 17 | 0.5 | 100.0 | 3 188 | 34.7 | 9 | - | 33 | 18.2 |
| Dubberly village (part) | - | (X) | - | (X) | (X) | - | (X) | - | (X) | - | (X) |
| Minden city (part) | 1 635 | 85.2 | 12 | 0.7 | 100.0 | 1 446 | 43.0 | 5 | - | 10 | - |
| District 8 | 3 385 | 73.8 | 33 | 1.0 | 100.0 | 3 207 | 39.9 | 4 | - | 87 | 5.7 |
| Minden city (part) | 3 385 | 73.8 | 33 | 1.0 | 100.0 | 3 207 | 39.9 | 4 | - | 87 | 5.7 |
| District 9 | 2 904 | 88.8 | 18 | 0.6 | 100.0 | 2 734 | 35.0 | 21 | - | 30 | - |
| Minden city (part) | 2 904 | 88.8 | 18 | 0.6 | 100.0 | 2 734 | 35.0 | 21 | - | 30 | - |
| District 10 | 3 181 | 90.8 | 14 | 0.4 | 28.6 | 2 989 | 28.4 | 16 | - | 67 | 6.0 |
| Minden city (part) | 2 970 | 91.6 | 14 | 0.5 | 28.6 | 2 789 | 30.1 | 4 | - | 53 | 7.5 |
| District 11 | 4 167 | 81.4 | 14 | 0.3 | 100.0 | 3 942 | 33.7 | 23 | 43.5 | 55 | 7.3 |
| Dubberly village (part) | 297 | 82.5 | 5 | 1.7 | 100.0 | 286 | 25.5 | - | (X) | - | (X) |
| Heflin village | 236 | 82.6 | - | - | (X) | 229 | 28.8 | 3 | - | 12 | 33.3 |
| Sibley town | 1 120 | 78.5 | 3 | 0.3 | 100.0 | 1 055 | 39.3 | 9 | 11.1 | 1 | - |
| District 12 | 3 917 | 67.3 | 26 | 0.7 | 65.4 | 3 678 | 38.7 | 13 | 46.2 | 94 | 3.2 |
| Doyline village | 845 | 68.9 | 6 | 0.7 | 66.7 | 794 | 37.7 | 6 | - | 16 | 12.5 |
| West Baton Rouge Parish | 21 601 | 90.6 | 192 | 0.9 | 45.3 | 20 086 | 33.3 | 168 | 31.0 | 912 | 34.0 |
| District 1 | 2 751 | 91.9 | 48 | 1.7 | 66.7 | 2 565 | 28.2 | 33 | 12.1 | 99 | 27.3 |
| Addis town (part) | 2 128 | 92.3 | 24 | 1.1 | 33.3 | 2 015 | 30.1 | 21 | 19.0 | 63 | 19.0 |
| District 2 | 2 640 | 89.7 | 9 | 0.3 | 77.8 | 2 426 | 30.7 | 24 | 25.0 | 89 | 20.2 |
| Addis town (part) | 142 | 97.9 | - | - | (X) | 127 | 67.7 | 2 | - | 3 | - |
| Brusly town (part) | 1 249 | 89.2 | 9 | 0.7 | 77.8 | 1 183 | 21.6 | 6 | 33.3 | 45 | 28.9 |
| District 3 | 3 071 | 93.3 | 53 | 1.7 | 26.4 | 2 892 | 36.8 | 17 | 35.3 | 104 | 45.2 |
| Brusly town (part) | 799 | 93.3 | 3 | 0.4 | 100.0 | 749 | 31.8 | - | (X) | 18 | 27.8 |
| District 4 | 5 269 | 90.5 | 18 | 0.3 | 100.0 | 4 935 | 34.3 | 60 | 23.3 | 127 | 43.3 |
| Port Allen city (part) | 4 688 | 90.4 | 18 | 0.4 | 100.0 | 4 438 | 31.6 | 53 | 26.4 | 94 | 39.4 |
| District 5 | 571 | 99.1 | - | - | (X) | 499 | 30.9 | - | (X) | 17 | - |
| Port Allen city (part) | 571 | 99.1 | - | - | (X) | 499 | 30.9 | - | (X) | 17 | - |
| District 6 | 2 294 | 87.4 | 64 | 2.8 | 25.0 | 2 153 | 49.7 | 17 | 100.0 | 190 | 45.3 |
| Port Allen city (part) | - | (X) | - | (X) | (X) | - | (X) | - | (X) | - | (X) |
| District 7 | 5 005 | 89.3 | - | - | (X) | 4 616 | 26.7 | 17 | 29.4 | 286 | 26.9 |
| West Carroll Parish | 12 314 | 76.4 | 38 | 0.3 | 71.1 | 11 580 | 34.5 | 32 | - | 283 | 43.5 |
| District A | 2 658 | 84.7 | - | - | (X) | 2 522 | 41.1 | 6 | - | 93 | 41.9 |
| Epps village | 1 192 | 82.5 | - | - | (X) | 1 141 | 55.0 | 3 | - | 86 | 45.3 |
| District B | 2 252 | 74.8 | - | - | (X) | 2 115 | 31.7 | - | (X) | 27 | 59.3 |
| Pioneer village | 166 | 81.9 | - | - | (X) | 163 | 49.1 | - | (X) | 2 | - |
| District C | 2 499 | 78.3 | 19 | 0.8 | 100.0 | 2 313 | 32.7 | - | (X) | 81 | 40.7 |
| Forest village | 280 | 76.8 | - | - | (X) | 268 | 34.0 | - | (X) | 1 | - |
| District D | 2 449 | 72.1 | 4 | 0.2 | - | 2 319 | 39.2 | 4 | - | 21 | 38.1 |
| Oak Grove town | 2 119 | 71.5 | - | - | (X) | 1 997 | 41.5 | 4 | - | 17 | 23.5 |
| District E | 2 456 | 71.4 | 15 | 0.6 | 53.3 | 2 311 | 26.8 | 22 | - | 61 | 44.3 |
| Kilbourne village | 432 | 58.6 | 4 | 0.9 | 50.0 | 418 | 33.7 | 2 | - | 8 | 37.5 |
| West Feliciana Parish | 15 111 | 84.6 | 82 | 0.5 | 62.2 | 14 441 | 52.1 | 119 | 12.6 | 323 | 23.2 |
| District 1 | 1 259 | 70.3 | 24 | 1.9 | 87.5 | 1 158 | 47.6 | 10 | - | 39 | 33.3 |
| St. Francisville town (part) | 1 259 | 70.3 | 24 | 1.9 | 87.5 | 1 158 | 47.6 | 10 | - | 39 | 33.3 |
| District 2 | 2 288 | 73.5 | 10 | 0.4 | 100.0 | 2 185 | 52.3 | 41 | - | 67 | 28.4 |
| District 3 | 1 446 | 90.9 | - | - | (X) | 1 339 | 16.1 | 6 | - | 20 | - |
| District 4 | 6 319 | 93.7 | 15 | 0.2 | 46.7 | 6 282 | 67.8 | 29 | - | 117 | 30.8 |
| District 5 | 1 298 | 83.3 | 11 | 0.8 | 100.0 | 1 174 | 38.8 | 18 | 83.3 | 24 | - |
| St. Francisville town (part) | - | (X) | - | (X) | (X) | - | (X) | - | (X) | - | (X) |
| District 6 | 1 464 | 70.1 | 11 | 0.8 | - | 1 353 | 35.5 | 11 | - | 43 | 16.3 |
| St. Francisville town (part) | 218 | 59.6 | - | - | (X) | 187 | 38.5 | - | (X) | 2 | - |
| District 7 | 1 037 | 84.3 | 11 | 1.1 | 18.2 | 950 | 44.7 | 4 | - | 13 | - |
| St. Francisville town (part) | 303 | 78.2 | 9 | 3.0 | 22.2 | 289 | 32.9 | 4 | - | 11 | - |
| Winn Parish | 16 894 | 86.0 | 92 | 0.5 | 42.4 | 15 834 | 39.5 | 70 | 17.1 | 232 | 22.0 |
| District 1 | 2 074 | 89.5 | 9 | 0.4 | - | 1 914 | 35.0 | 13 | - | 13 | 61.5 |
| Atlanta village (part) | 124 | 86.3 | - | - | (X) | 113 | 42.5 | - | (X) | - | (X) |
| Winnfield city (part) | 948 | 92.7 | - | - | (X) | 864 | 42.4 | 13 | - | 5 | - |
| District 2 | 2 171 | 92.4 | - | - | (X) | 1 946 | 44.5 | 9 | 55.6 | 15 | - |
| Winnfield city (part) | 2 171 | 92.4 | - | - | (X) | 1 946 | 44.5 | 9 | 55.6 | 15 | - |
| District 3 | 3 706 | 76.4 | 14 | 0.4 | 50.0 | 3 559 | 51.3 | - | (X) | 31 | - |
| Winnfield city (part) | 1 013 | 70.6 | - | - | (X) | 915 | 57.5 | - | (X) | 4 | - |
| District 4 | 1 917 | 86.5 | - | - | (X) | 1 812 | 25.1 | 12 | - | 25 | 32.0 |
| Calvin village | 233 | 85.8 | - | - | (X) | 230 | 35.2 | 2 | - | 13 | - |
| Winnfield city (part) | 151 | 90.1 | - | - | (X) | 148 | 45.9 | - | (X) | - | (X) |
| District 5 | 2 390 | 88.4 | 8 | 0.3 | 75.0 | 2 214 | 31.1 | 2 | - | 31 | 6.5 |
| Dodson village | 355 | 88.3 | 4 | 1.1 | 100.0 | 332 | 44.9 | 2 | - | 12 | 16.7 |
| Sikes village | 104 | 79.4 | 2 | 1.9 | 100.0 | 96 | 43.8 | - | (X) | - | (X) |
| District 6 | 2 322 | 87.6 | 44 | 1.9 | 36.4 | 2 193 | 46.8 | 8 | - | 73 | 20.5 |
| Winnfield city (part) | 962 | 85.5 | 13 | 1.4 | - | 921 | 59.1 | 8 | - | 45 | 17.8 |
| District 7 | 2 314 | 87.5 | 17 | 0.7 | 58.8 | 2 196 | 33.0 | 26 | 26.9 | 44 | 40.9 |
| Atlanta village (part) | 15 | 100.0 | - | - | (X) | 15 | 13.3 | - | (X) | - | (X) |
| Tullos town (part) | - | (X) | - | (X) | (X) | - | (X) | - | (X) | - | (X) |
| Winnfield city (part) | 594 | 84.1 | 17 | 2.9 | 58.8 | 561 | 47.1 | 8 | - | 17 | 41.2 |

Table 2. **Place of Birth, Residence in 1995, and Language: 2000**

[Data based on a sample (except Tables 65-68). For information on confidentiality protection, coverage, sampling error, and nonsampling error, see Appendix G.
For location of definitions, see "How to Use This Census Report"]

| State<br>Parish<br>Place | Total population | Native population—Percent born in state of residence | Foreign-born population | | | Population 5 years and over | | Speak a language other than English at home | | | |
|---|---|---|---|---|---|---|---|---|---|---|---|
| | | | | | | | | Population 5 to 17 years | | Population 18 years and over | |
| | | | Number | Percent of total population | Percent naturalized citizens | Number | Percent living in different house in 1995 | Number | Percent who speak English less than "very well" | Number | Percent who speak English less than "very well" |
| **The State** | **4 468 976** | **81.5** | **115 885** | **2.6** | **48.4** | **4 153 367** | **41.0** | **51 109** | **29.9** | **331 255** | **30.7** |
| **PARISH** | | | | | | | | | | | |
| Acadia Parish | 58 861 | 91.5 | 258 | 0.4 | 50.4 | 54 250 | 35.7 | 632 | 18.5 | 10 206 | 20.5 |
| Allen Parish | 25 440 | 81.3 | 148 | 0.6 | 52.7 | 23 782 | 43.0 | 102 | 15.7 | 2 819 | 23.3 |
| Ascension Parish | 76 627 | 83.7 | 1 403 | 1.8 | 34.0 | 70 403 | 40.4 | 762 | 35.0 | 3 352 | 29.3 |
| Assumption Parish | 23 388 | 95.8 | 191 | 0.8 | 62.8 | 21 758 | 28.0 | 562 | 26.3 | 3 578 | 27.8 |
| Avoyelles Parish | 41 481 | 91.5 | 223 | 0.5 | 68.2 | 38 630 | 32.8 | 335 | 16.7 | 7 721 | 24.2 |
| Beauregard Parish | 32 986 | 73.4 | 365 | 1.1 | 51.2 | 30 731 | 42.1 | 188 | 27.7 | 1 227 | 21.6 |
| Bienville Parish | 15 752 | 87.4 | 64 | 0.4 | 40.6 | 14 747 | 33.6 | 50 | 36.0 | 239 | 39.7 |
| Bossier Parish | 98 310 | 60.5 | 2 443 | 2.5 | 48.4 | 90 997 | 49.5 | 810 | 39.5 | 4 294 | 35.0 |
| Caddo Parish | 252 161 | 75.9 | 3 781 | 1.5 | 50.1 | 234 713 | 44.9 | 2 000 | 35.9 | 7 003 | 29.8 |
| Calcasieu Parish | 183 577 | 79.6 | 2 520 | 1.4 | 42.9 | 170 236 | 44.5 | 2 062 | 24.1 | 12 814 | 23.6 |
| Caldwell Parish | 10 560 | 84.5 | 68 | 0.6 | 51.5 | 9 905 | 39.5 | 49 | 34.7 | 275 | 20.4 |
| Cameron Parish | 9 991 | 84.4 | 156 | 1.6 | 21.8 | 9 349 | 31.3 | 116 | 38.8 | 1 227 | 25.1 |
| Catahoula Parish | 10 920 | 79.2 | 9 | 0.1 | 66.7 | 10 219 | 32.6 | 31 | 25.8 | 154 | 33.1 |
| Claiborne Parish | 16 851 | 82.2 | 60 | 0.4 | 53.3 | 15 856 | 40.1 | 39 | 15.4 | 241 | 35.7 |
| Concordia Parish | 20 247 | 58.2 | 259 | 1.3 | 27.4 | 18 773 | 34.8 | 120 | 7.5 | 476 | 41.8 |
| De Soto Parish | 25 494 | 81.8 | 247 | 1.0 | 24.7 | 23 700 | 34.5 | 250 | 47.6 | 683 | 41.6 |
| East Baton Rouge Parish | 412 852 | 78.9 | 15 474 | 3.7 | 40.5 | 383 818 | 48.2 | 5 317 | 34.3 | 24 422 | 34.1 |
| East Carroll Parish | 9 421 | 73.3 | 83 | 0.9 | 79.5 | 8 706 | 35.2 | 49 | 91.8 | 226 | 25.2 |
| East Feliciana Parish | 21 360 | 84.1 | 121 | 0.6 | 47.1 | 19 975 | 36.9 | 152 | 49.3 | 935 | 32.4 |
| Evangeline Parish | 35 434 | 94.3 | 224 | 0.6 | 42.9 | 32 603 | 35.7 | 449 | 16.7 | 8 598 | 28.1 |
| Franklin Parish | 21 263 | 85.7 | 127 | 0.6 | 54.3 | 19 738 | 35.0 | 50 | 40.0 | 298 | 28.2 |
| Grant Parish | 18 698 | 83.4 | 100 | 0.5 | 59.0 | 17 295 | 38.2 | 72 | 26.4 | 379 | 34.6 |
| Iberia Parish | 73 266 | 91.1 | 1 484 | 2.0 | 43.4 | 67 467 | 35.2 | 1 070 | 22.9 | 9 606 | 29.6 |
| Iberville Parish | 33 320 | 92.7 | 228 | 0.7 | 56.6 | 31 127 | 33.7 | 245 | 41.6 | 1 192 | 24.2 |
| Jackson Parish | 15 397 | 88.0 | 69 | 0.4 | 63.8 | 14 425 | 35.7 | 83 | 37.3 | 215 | 35.3 |
| Jefferson Parish | 455 466 | 82.0 | 34 062 | 7.5 | 52.4 | 425 529 | 38.6 | 9 563 | 26.5 | 45 707 | 40.1 |
| Jefferson Davis Parish | 31 435 | 90.7 | 181 | 0.6 | 49.7 | 29 034 | 34.7 | 426 | 36.9 | 4 803 | 21.7 |
| Lafayette Parish | 190 503 | 82.9 | 4 763 | 2.5 | 38.3 | 176 774 | 46.7 | 2 959 | 28.5 | 29 416 | 23.0 |
| Lafourche Parish | 89 974 | 92.1 | 1 336 | 1.5 | 46.0 | 83 754 | 33.1 | 1 189 | 22.8 | 16 790 | 26.7 |
| La Salle Parish | 14 282 | 86.4 | 91 | 0.6 | 31.9 | 13 419 | 39.3 | 72 | 61.1 | 456 | 28.1 |
| Lincoln Parish | 42 509 | 76.8 | 900 | 2.1 | 33.2 | 39 947 | 50.2 | 319 | 31.3 | 1 774 | 34.4 |
| Livingston Parish | 91 814 | 79.8 | 702 | 0.8 | 50.1 | 84 981 | 41.9 | 778 | 38.9 | 2 441 | 31.3 |
| Madison Parish | 13 728 | 65.9 | 63 | 0.5 | 39.7 | 12 614 | 39.2 | 56 | - | 271 | 19.2 |
| Morehouse Parish | 31 021 | 82.4 | 110 | 0.4 | 80.0 | 28 876 | 36.3 | 121 | 25.6 | 428 | 36.0 |
| Natchitoches Parish | 39 080 | 83.7 | 570 | 1.5 | 43.7 | 36 319 | 43.8 | 184 | 19.0 | 1 181 | 30.8 |
| Orleans Parish | 484 674 | 80.8 | 20 581 | 4.2 | 49.7 | 451 739 | 43.2 | 5 890 | 29.9 | 31 635 | 39.2 |
| Ouachita Parish | 147 250 | 80.5 | 1 487 | 1.0 | 54.9 | 136 644 | 43.7 | 816 | 31.6 | 3 312 | 36.4 |
| Plaquemines Parish | 26 757 | 83.2 | 743 | 2.8 | 46.4 | 24 841 | 34.5 | 309 | 29.1 | 1 684 | 35.0 |
| Pointe Coupee Parish | 22 763 | 92.8 | 198 | 0.9 | 46.5 | 21 207 | 27.7 | 125 | 16.0 | 1 296 | 30.6 |
| Rapides Parish | 126 337 | 81.9 | 1 969 | 1.6 | 40.7 | 117 515 | 40.1 | 1 051 | 31.1 | 4 660 | 33.8 |
| Red River Parish | 9 622 | 89.9 | 43 | 0.4 | 62.8 | 8 879 | 33.6 | 48 | 22.9 | 100 | 38.0 |
| Richland Parish | 20 981 | 86.7 | 107 | 0.5 | 58.9 | 19 389 | 35.6 | 96 | 44.8 | 249 | 20.1 |
| Sabine Parish | 23 459 | 81.0 | 227 | 1.0 | 39.2 | 21 920 | 36.1 | 94 | 39.4 | 537 | 30.2 |
| St. Bernard Parish | 67 229 | 88.8 | 2 019 | 3.0 | 62.4 | 63 073 | 34.9 | 940 | 37.2 | 3 660 | 39.0 |
| St. Charles Parish | 48 072 | 84.0 | 1 192 | 2.5 | 51.0 | 44 565 | 33.5 | 644 | 26.9 | 2 359 | 32.6 |
| St. Helena Parish | 10 525 | 88.1 | 27 | 0.3 | 44.4 | 9 762 | 25.9 | 39 | 20.5 | 180 | 9.4 |
| St. James Parish | 21 216 | 96.7 | 44 | 0.2 | 50.0 | 19 735 | 21.2 | 135 | 48.9 | 1 139 | 27.4 |
| St. John the Baptist Parish | 43 044 | 86.2 | 1 000 | 2.3 | 55.4 | 39 577 | 34.8 | 531 | 30.5 | 1 948 | 32.1 |
| St. Landry Parish | 87 700 | 93.1 | 455 | 0.5 | 44.4 | 80 870 | 34.5 | 1 104 | 18.3 | 13 816 | 26.9 |
| St. Martin Parish | 48 583 | 93.6 | 452 | 0.9 | 35.6 | 44 915 | 31.7 | 1 132 | 30.1 | 12 554 | 26.9 |
| St. Mary Parish | 53 500 | 87.4 | 1 077 | 2.0 | 37.8 | 49 547 | 35.8 | 966 | 30.7 | 3 999 | 29.6 |
| St. Tammany Parish | 191 268 | 69.3 | 4 528 | 2.4 | 60.4 | 177 826 | 45.3 | 1 544 | 31.4 | 7 879 | 27.3 |
| Tangipahoa Parish | 100 588 | 82.8 | 850 | 0.8 | 42.1 | 93 315 | 38.5 | 613 | 37.5 | 2 828 | 37.6 |
| Tensas Parish | 6 618 | 74.1 | 79 | 1.2 | 7.6 | 6 180 | 34.0 | 74 | 79.7 | 182 | 24.2 |
| Terrebonne Parish | 104 503 | 88.9 | 1 529 | 1.5 | 46.4 | 96 728 | 37.6 | 1 326 | 30.0 | 11 442 | 25.8 |
| Union Parish | 22 803 | 79.1 | 281 | 1.2 | 31.0 | 21 183 | 39.4 | 74 | 60.8 | 464 | 44.2 |
| Vermilion Parish | 53 807 | 92.3 | 1 081 | 2.0 | 39.1 | 49 948 | 35.6 | 760 | 38.7 | 13 176 | 27.0 |
| Vernon Parish | 52 531 | 50.0 | 2 169 | 4.1 | 53.8 | 47 546 | 55.4 | 768 | 31.4 | 3 532 | 28.2 |
| Washington Parish | 43 926 | 81.3 | 186 | 0.4 | 68.8 | 40 837 | 35.7 | 214 | 37.9 | 753 | 39.8 |
| Webster Parish | 41 831 | 77.5 | 274 | 0.7 | 63.9 | 39 235 | 36.7 | 165 | 21.8 | 674 | 23.1 |
| West Baton Rouge Parish | 21 601 | 90.6 | 192 | 0.9 | 45.3 | 20 086 | 33.3 | 168 | 31.0 | 912 | 34.0 |
| West Carroll Parish | 12 314 | 76.4 | 38 | 0.3 | 71.1 | 11 580 | 34.5 | 32 | - | 283 | 43.5 |
| West Feliciana Parish | 15 111 | 84.6 | 82 | 0.5 | 62.2 | 14 441 | 52.1 | 119 | 12.6 | 323 | 23.2 |
| Winn Parish | 16 894 | 86.0 | 92 | 0.5 | 42.4 | 15 834 | 39.5 | 70 | 17.1 | 232 | 22.0 |
| **PLACE** | | | | | | | | | | | |
| Abbeville city, Vermilion Parish | 11 932 | 91.7 | 625 | 5.2 | 35.0 | 11 034 | 39.1 | 305 | 59.7 | 2 372 | 41.8 |
| Abita Springs town, St. Tammany Parish | 2 003 | 77.2 | 31 | 1.5 | 51.6 | 1 847 | 45.5 | 14 | 21.4 | 73 | 17.8 |
| Addis town, West Baton Rouge Parish | 2 270 | 92.7 | 24 | 1.1 | 33.3 | 2 142 | 32.3 | 23 | 17.4 | 66 | 18.2 |
| Albany village, Livingston Parish | 860 | 83.8 | 3 | 0.3 | 100.0 | 786 | 46.8 | 5 | 40.0 | 27 | - |
| Alexandria city, Rapides Parish | 46 738 | 83.7 | 790 | 1.7 | 52.3 | 43 255 | 42.6 | 322 | 35.7 | 1 663 | 30.8 |
| Ama CDP, St. Charles Parish | 1 272 | 93.3 | 9 | 0.7 | 44.4 | 1 230 | 19.0 | 16 | 31.3 | 31 | 16.1 |
| Amelia CDP, St. Mary Parish | 2 276 | 88.6 | 381 | 16.7 | 27.0 | 2 129 | 40.3 | 229 | 48.0 | 554 | 59.4 |
| Amite City town, Tangipahoa Parish | 4 067 | 86.1 | 25 | 0.6 | 100.0 | 3 814 | 40.9 | - | (X) | 97 | 30.9 |
| Anacoco village, Vernon Parish | 875 | 66.6 | 18 | 2.1 | 50.0 | 818 | 39.1 | 6 | 16.7 | 22 | - |
| Angie village, Washington Parish | 221 | 75.8 | 2 | 0.9 | - | 213 | 27.2 | - | (X) | 7 | 100.0 |
| Arabi CDP, St. Bernard Parish | 8 103 | 90.1 | 317 | 3.9 | 81.4 | 7 723 | 28.6 | 84 | 28.6 | 547 | 38.6 |
| Arcadia town, Bienville Parish | 3 033 | 88.8 | 11 | 0.4 | 54.5 | 2 835 | 42.0 | 7 | 28.6 | 57 | 38.6 |
| Arnaudville town | 1 394 | 95.6 | 6 | 0.4 | - | 1 297 | 39.4 | 12 | 33.3 | 451 | 30.2 |
| St. Landry Parish (part) | 1 311 | 95.9 | 6 | 0.5 | - | 1 224 | 40.0 | 10 | 20.0 | 426 | 30.0 |
| St. Martin Parish (part) | 83 | 91.6 | - | - | (X) | 73 | 28.8 | 2 | 100.0 | 25 | 32.0 |

Table 2. **Place of Birth, Residence in 1995, and Language: 2000**—Con.

[Data based on a sample (except Tables 65-68). For information on confidentiality protection, coverage, sampling error, and nonsampling error, see Appendix G.
For location of definitions, see "How to Use This Census Report"]

| State<br>Parish<br>Place | Total population | Native population—Percent born in state of residence | Foreign-born population | | | Population 5 years and over | | Speak a language other than English at home | | | |
|---|---|---|---|---|---|---|---|---|---|---|---|
| | | | | | | | | Population 5 to 17 years | | Population 18 years and over | |
| | | | Number | Percent of total population | Percent naturalized citizens | Number | Percent living in different house in 1995 | Number | Percent who speak English less than "very well" | Number | Percent who speak English less than "very well" |
| **PLACE**—Con. | | | | | | | | | | | |
| Ashland village, Natchitoches Parish | 273 | 90.7 | 3 | 1.1 | 100.0 | 246 | 19.5 | - | (X) | 9 | 55.6 |
| Athens village, Claiborne Parish | 226 | 83.9 | 2 | 0.9 | - | 212 | 21.7 | 1 | - | 6 | 33.3 |
| Atlanta village, Winn Parish | 139 | 87.8 | - | - | (X) | 128 | 39.1 | - | (X) | - | (X) |
| Avondale CDP, Jefferson Parish | 5 442 | 85.2 | 513 | 9.4 | 63.7 | 5 107 | 27.7 | 170 | 17.6 | 720 | 53.8 |
| Baker city, East Baton Rouge Parish | 13 555 | 79.6 | 83 | 0.6 | 60.2 | 12 460 | 42.4 | 127 | 4.7 | 426 | 13.8 |
| Baldwin town, St. Mary Parish | 2 495 | 93.0 | 23 | 0.9 | 30.4 | 2 313 | 26.8 | 22 | 27.3 | 139 | 42.4 |
| Ball town, Rapides Parish | 3 624 | 80.5 | 79 | 2.2 | 43.0 | 3 342 | 47.6 | 36 | 16.7 | 122 | 38.5 |
| Barataria CDP, Jefferson Parish | 1 390 | 93.7 | 18 | 1.3 | 100.0 | 1 281 | 19.2 | 15 | - | 91 | 11.0 |
| Basile town | 1 687 | 90.5 | 19 | 1.1 | 63.2 | 1 550 | 44.1 | 13 | - | 379 | 32.2 |
| Acadia Parish (part) | - | (X) | - | (X) | (X) | - | (X) | - | (X) | - | (X) |
| Evangeline Parish (part) | 1 687 | 90.5 | 19 | 1.1 | 63.2 | 1 550 | 44.1 | 13 | - | 379 | 32.2 |
| Baskin village, Franklin Parish | 185 | 84.9 | - | - | (X) | 171 | 32.2 | - | (X) | - | (X) |
| Bastrop city, Morehouse Parish | 13 125 | 86.0 | 56 | 0.4 | 60.7 | 12 087 | 40.4 | 46 | 43.5 | 182 | 59.9 |
| Baton Rouge city, East Baton Rouge Parish | 227 920 | 80.2 | 9 993 | 4.4 | 35.7 | 212 357 | 50.2 | 2 792 | 34.8 | 15 791 | 36.8 |
| Bayou Cane CDP, Terrebonne Parish | 16 866 | 84.9 | 355 | 2.1 | 47.6 | 15 748 | 44.0 | 163 | 39.9 | 1 602 | 25.7 |
| Bayou Gauche CDP, St. Charles Parish | 1 786 | 89.1 | 5 | 0.3 | 100.0 | 1 687 | 30.4 | 14 | - | 206 | 37.4 |
| Bayou Vista CDP, St. Mary Parish | 4 013 | 76.5 | 79 | 2.0 | 15.2 | 3 733 | 41.7 | 51 | 47.1 | 231 | 29.4 |
| Belcher village, Caddo Parish | 270 | 77.8 | 4 | 1.5 | 75.0 | 248 | 36.3 | 1 | - | 1 | - |
| Belle Chasse CDP, Plaquemines Parish | 9 848 | 75.2 | 198 | 2.0 | 53.5 | 9 152 | 45.6 | 82 | 45.1 | 441 | 12.5 |
| Belle Rose CDP, Assumption Parish | 1 915 | 98.4 | 6 | 0.3 | 100.0 | 1 809 | 16.3 | 57 | 14.0 | 77 | 20.8 |
| Benton town, Bossier Parish | 2 065 | 72.8 | 29 | 1.4 | 13.8 | 1 932 | 43.1 | 9 | 11.1 | 45 | 37.8 |
| Bernice town, Union Parish | 1 762 | 79.5 | 87 | 4.9 | 25.3 | 1 654 | 42.4 | 23 | 73.9 | 102 | 65.7 |
| Berwick town, St. Mary Parish | 4 418 | 81.6 | 38 | 0.9 | 26.3 | 4 064 | 35.8 | 30 | - | 357 | 21.6 |
| Bienville village, Bienville Parish | 258 | 84.5 | - | - | (X) | 248 | 31.5 | - | (X) | 2 | - |
| Blanchard town, Caddo Parish | 2 136 | 67.2 | 34 | 1.6 | 41.2 | 1 947 | 47.1 | 17 | 64.7 | 33 | 6.1 |
| Bogalusa city, Washington Parish | 13 352 | 79.7 | 60 | 0.4 | 91.7 | 12 295 | 41.8 | 50 | 30.0 | 299 | 40.1 |
| Bonita village, Morehouse Parish | 312 | 78.5 | - | - | (X) | 296 | 25.7 | - | (X) | - | (X) |
| Boothville-Venice CDP, Plaquemines Parish | 2 170 | 90.2 | 52 | 2.4 | 34.6 | 2 041 | 25.7 | 49 | 40.8 | 159 | 36.5 |
| Bossier City city, Bossier Parish | 56 349 | 55.7 | 1 817 | 3.2 | 49.6 | 51 907 | 54.1 | 540 | 43.5 | 3 049 | 35.3 |
| Boutte CDP, St. Charles Parish | 2 164 | 92.8 | 14 | 0.6 | 100.0 | 1 937 | 31.8 | 6 | 33.3 | 111 | 22.5 |
| Boyce town, Rapides Parish | 1 191 | 90.3 | 3 | 0.3 | 100.0 | 1 057 | 29.6 | - | (X) | 7 | - |
| Breaux Bridge city, St. Martin Parish | 7 163 | 93.7 | 35 | 0.5 | 82.9 | 6 522 | 34.3 | 101 | 24.8 | 2 011 | 29.1 |
| Bridge City CDP, Jefferson Parish | 8 270 | 88.4 | 377 | 4.6 | 49.6 | 7 563 | 37.9 | 122 | 33.6 | 664 | 44.0 |
| Broussard town | 5 963 | 85.8 | 82 | 1.4 | 23.2 | 5 450 | 49.2 | 87 | 27.6 | 824 | 15.0 |
| Lafayette Parish (part) | 5 963 | 85.8 | 82 | 1.4 | 23.2 | 5 450 | 49.2 | 87 | 27.6 | 824 | 15.0 |
| St. Martin Parish (part) | - | (X) | - | (X) | (X) | - | (X) | - | (X) | - | (X) |
| Brownfields CDP, East Baton Rouge Parish | 5 082 | 82.6 | 60 | 1.2 | 26.7 | 4 776 | 39.0 | 42 | 45.2 | 214 | 33.2 |
| Brownsville-Bawcomville CDP, Ouachita Parish | 7 643 | 81.1 | 93 | 1.2 | 66.7 | 7 133 | 40.0 | 48 | 27.1 | 223 | 38.6 |
| Brusly town, West Baton Rouge Parish | 2 048 | 90.8 | 12 | 0.6 | 83.3 | 1 932 | 25.5 | 6 | 33.3 | 63 | 28.6 |
| Bryceland village, Bienville Parish | 111 | 81.1 | - | - | (X) | 99 | 31.3 | - | (X) | - | (X) |
| Bunkie city, Avoyelles Parish | 4 847 | 91.8 | 14 | 0.3 | 100.0 | 4 490 | 35.8 | 26 | - | 374 | 20.3 |
| Buras-Triumph CDP, Plaquemines Parish | 3 418 | 80.6 | 320 | 9.4 | 25.3 | 3 123 | 29.9 | 102 | 16.7 | 423 | 62.6 |
| Calvin village, Winn Parish | 233 | 85.8 | - | - | (X) | 230 | 35.2 | 2 | - | 13 | - |
| Cameron CDP, Cameron Parish | 1 969 | 79.3 | 108 | 5.5 | 13.9 | 1 864 | 34.2 | 71 | 53.5 | 204 | 40.7 |
| Campti town, Natchitoches Parish | 1 090 | 92.9 | - | - | (X) | 967 | 31.2 | 4 | 50.0 | 6 | 16.7 |
| Cankton village, St. Landry Parish | 385 | 90.1 | 3 | 0.8 | 100.0 | 362 | 22.4 | 8 | 75.0 | 119 | 35.3 |
| Carencro city, Lafayette Parish | 5 963 | 91.3 | 65 | 1.1 | 24.6 | 5 488 | 35.3 | 106 | - | 1 359 | 25.2 |
| Carlyss CDP, Calcasieu Parish | 4 099 | 81.2 | 23 | 0.6 | 60.9 | 3 794 | 36.8 | 42 | 33.3 | 181 | 32.0 |
| Castor village, Bienville Parish | 217 | 83.4 | - | - | (X) | 200 | 39.0 | - | (X) | 2 | - |
| Cecilia CDP, St. Martin Parish | 1 595 | 95.4 | 38 | 2.4 | 81.6 | 1 468 | 25.3 | 99 | 17.2 | 587 | 27.6 |
| Chackbay CDP, Lafourche Parish | 3 935 | 94.4 | - | - | (X) | 3 614 | 28.2 | 21 | - | 678 | 29.4 |
| Chalmette CDP, St. Bernard Parish | 32 080 | 88.1 | 1 176 | 3.7 | 56.8 | 30 123 | 37.6 | 447 | 33.8 | 1 879 | 40.1 |
| Charenton CDP, St. Mary Parish | 1 836 | 92.1 | 24 | 1.3 | 75.0 | 1 692 | 34.9 | 54 | 27.8 | 98 | 19.4 |
| Chataignier village, Evangeline Parish | 413 | 96.1 | 3 | 0.7 | - | 353 | 27.5 | 3 | 66.7 | 117 | 53.0 |
| Chatham town, Jackson Parish | 637 | 85.9 | - | - | (X) | 598 | 37.8 | 2 | - | 11 | 45.5 |
| Chauvin CDP, Terrebonne Parish | 3 075 | 95.4 | 26 | 0.8 | 100.0 | 2 871 | 34.3 | 119 | 5.9 | 855 | 36.5 |
| Cheneyville town, Rapides Parish | 921 | 87.6 | 4 | 0.4 | 50.0 | 882 | 31.2 | 2 | 50.0 | 15 | 13.3 |
| Choudrant village, Lincoln Parish | 603 | 85.4 | 2 | 0.3 | 100.0 | 583 | 35.3 | 6 | 66.7 | 8 | - |
| Church Point town, Acadia Parish | 4 618 | 93.8 | 30 | 0.6 | - | 4 293 | 34.2 | 71 | 11.3 | 1 090 | 23.5 |
| Claiborne CDP, Ouachita Parish | 9 887 | 78.3 | 145 | 1.5 | 58.6 | 9 178 | 45.6 | 57 | - | 250 | 41.6 |
| Clarence village, Natchitoches Parish | 551 | 88.0 | 3 | 0.5 | 100.0 | 504 | 41.9 | - | (X) | 11 | 54.5 |
| Clarks village, Caldwell Parish | 1 051 | 89.7 | 13 | 1.2 | 100.0 | 1 010 | 63.4 | 6 | 33.3 | 38 | 5.3 |
| Clayton town, Concordia Parish | 849 | 76.5 | 9 | 1.1 | 55.6 | 776 | 37.9 | 4 | - | 21 | 61.9 |
| Clinton town, East Feliciana Parish | 1 980 | 84.6 | 41 | 2.1 | 26.8 | 1 851 | 32.1 | 16 | 25.0 | 78 | 43.6 |
| Colfax town, Grant Parish | 1 656 | 92.7 | 6 | 0.4 | - | 1 509 | 41.7 | 5 | - | 10 | - |
| Collinston village, Morehouse Parish | 353 | 77.3 | - | - | (X) | 333 | 29.1 | - | (X) | 3 | - |
| Columbia town, Caldwell Parish | 468 | 89.2 | 5 | 1.1 | 20.0 | 441 | 45.4 | 1 | - | 6 | - |
| Converse village, Sabine Parish | 376 | 84.6 | - | - | (X) | 357 | 42.3 | - | (X) | 12 | - |
| Cottonport town, Avoyelles Parish | 2 333 | 93.2 | 11 | 0.5 | 45.5 | 2 126 | 32.1 | 6 | 33.3 | 300 | 28.3 |
| Cotton Valley town, Webster Parish | 1 191 | 76.1 | 2 | 0.2 | - | 1 095 | 33.5 | 5 | 100.0 | 14 | 42.9 |
| Coushatta town, Red River Parish | 2 280 | 91.2 | 3 | 0.1 | 33.3 | 2 066 | 39.4 | 18 | 22.2 | 21 | 23.8 |
| Covington city, St. Tammany Parish | 8 340 | 80.1 | 99 | 1.2 | 72.7 | 7 753 | 44.2 | 67 | 9.0 | 292 | 11.6 |
| Crowley city, Acadia Parish | 14 270 | 87.5 | 56 | 0.4 | 55.4 | 13 157 | 42.4 | 63 | - | 1 687 | 15.2 |
| Cullen town, Webster Parish | 1 286 | 82.1 | 17 | 1.3 | 52.9 | 1 208 | 34.6 | 13 | 30.8 | 23 | 39.1 |
| Cut Off CDP, Lafourche Parish | 5 576 | 93.8 | 134 | 2.4 | 22.4 | 5 169 | 30.2 | 103 | 19.4 | 1 818 | 24.9 |
| Delcambre town | 2 145 | 90.9 | 20 | 0.9 | 50.0 | 1 920 | 38.9 | 10 | 40.0 | 492 | 31.1 |
| Iberia Parish (part) | 611 | 89.3 | 4 | 0.7 | - | 538 | 37.4 | 1 | - | 121 | 40.5 |
| Vermilion Parish (part) | 1 534 | 91.5 | 16 | 1.0 | 62.5 | 1 382 | 39.4 | 9 | 44.4 | 371 | 28.0 |

Table 2. **Place of Birth, Residence in 1995, and Language: 2000**—Con.

[Data based on a sample (except Tables 65-68). For information on confidentiality protection, coverage, sampling error, and nonsampling error, see Appendix G.
For location of definitions, see "How to Use This Census Report"]

| State Parish Place | Total population | Native population—Percent born in state of residence | Foreign-born population | | | Population 5 years and over | | Speak a language other than English at home | | | |
|---|---|---|---|---|---|---|---|---|---|---|---|
| | | | | | | | | Population 5 to 17 years | | Population 18 years and over | |
| | | | Number | Percent of total population | Percent naturalized citizens | Number | Percent living in different house in 1995 | Number | Percent who speak English less than "very well" | Number | Percent who speak English less than "very well" |
| **PLACE**—Con. | | | | | | | | | | | |
| Delhi town, Richland Parish | 3 019 | 88.2 | 4 | 0.1 | - | 2 775 | 32.3 | 10 | - | 18 | - |
| Delta village, Madison Parish | 208 | 26.5 | 12 | 5.8 | 100.0 | 200 | 48.5 | 7 | - | 24 | 8.3 |
| Denham Springs city, Livingston Parish | 8 621 | 74.0 | 125 | 1.4 | 63.2 | 8 102 | 40.0 | 149 | 22.1 | 362 | 19.9 |
| DeQuincy city, Calcasieu Parish | 3 385 | 82.4 | 21 | 0.6 | 23.8 | 3 118 | 43.3 | 27 | 48.1 | 89 | 19.1 |
| De Ridder city | 9 744 | 65.7 | 308 | 3.2 | 51.0 | 9 146 | 47.7 | 90 | 43.3 | 461 | 24.9 |
| Beauregard Parish (part) | 9 360 | 66.5 | 247 | 2.6 | 52.2 | 8 776 | 46.9 | 71 | 28.2 | 388 | 23.7 |
| Vernon Parish (part) | 384 | 44.6 | 61 | 15.9 | 45.9 | 370 | 65.1 | 19 | 100.0 | 73 | 31.5 |
| Des Allemands CDP | 2 353 | 87.4 | 12 | 0.5 | 100.0 | 2 159 | 29.1 | 13 | - | 256 | 29.3 |
| Lafourche Parish (part) | 416 | 93.0 | - | - | (X) | 390 | 29.0 | - | (X) | 27 | 33.3 |
| St. Charles Parish (part) | 1 937 | 86.2 | 12 | 0.6 | 100.0 | 1 769 | 29.2 | 13 | - | 229 | 28.8 |
| Destrehan CDP, St. Charles Parish | 11 217 | 77.9 | 520 | 4.6 | 50.8 | 10 425 | 37.4 | 170 | 35.3 | 561 | 29.1 |
| Deville CDP, Rapides Parish | 887 | 86.8 | 24 | 2.7 | - | 835 | 9.8 | 7 | - | 20 | 65.0 |
| Dixie Inn village, Webster Parish | 373 | 67.7 | 5 | 1.3 | 100.0 | 329 | 56.2 | - | (X) | - | (X) |
| Dodson village, Winn Parish | 355 | 88.3 | 4 | 1.1 | 100.0 | 332 | 44.9 | 2 | - | 12 | 16.7 |
| Donaldsonville city, Ascension Parish | 7 559 | 96.4 | 31 | 0.4 | 100.0 | 6 912 | 27.3 | 45 | 35.6 | 148 | 37.2 |
| Downsville village | 134 | 86.6 | - | - | (X) | 133 | 30.8 | - | (X) | 3 | - |
| Lincoln Parish (part) | 53 | 94.3 | - | - | (X) | 53 | 35.8 | - | (X) | - | (X) |
| Union Parish (part) | 81 | 81.5 | - | - | (X) | 80 | 27.5 | - | (X) | 3 | - |
| Doyline village, Webster Parish | 845 | 68.9 | 6 | 0.7 | 66.7 | 794 | 37.7 | 6 | - | 16 | 12.5 |
| Dry Prong village, Grant Parish | 421 | 78.8 | 5 | 1.2 | - | 383 | 43.3 | 3 | 100.0 | 3 | - |
| Dubach town, Lincoln Parish | 767 | 88.6 | 4 | 0.5 | - | 706 | 34.7 | 3 | - | 13 | 53.8 |
| Dubberly village, Webster Parish | 297 | 82.5 | 5 | 1.7 | 100.0 | 286 | 25.5 | - | (X) | - | (X) |
| Dulac CDP, Terrebonne Parish | 2 556 | 93.1 | 8 | 0.3 | 100.0 | 2 389 | 18.7 | 121 | 47.1 | 772 | 25.9 |
| Duson town | 1 675 | 94.3 | 2 | 0.1 | - | 1 520 | 40.0 | 16 | 12.5 | 470 | 29.1 |
| Acadia Parish (part) | 283 | 90.4 | 2 | 0.7 | - | 255 | 56.1 | 2 | - | 45 | 15.6 |
| Lafayette Parish (part) | 1 392 | 95.1 | - | - | (X) | 1 265 | 36.8 | 14 | 14.3 | 425 | 30.6 |
| East Hodge village, Jackson Parish | 372 | 93.2 | 2 | 0.5 | 100.0 | 330 | 29.4 | 2 | - | 2 | - |
| Eastwood CDP, Bossier Parish | 3 391 | 51.1 | 77 | 2.3 | 53.2 | 3 167 | 49.6 | 22 | 68.2 | 139 | 20.9 |
| Eden Isle CDP, St. Tammany Parish | 6 217 | 64.6 | 276 | 4.4 | 77.9 | 5 897 | 50.4 | 53 | 58.5 | 312 | 25.3 |
| Edgard CDP, St. John the Baptist Parish | 2 683 | 97.3 | - | - | (X) | 2 517 | 11.6 | 13 | - | 100 | 11.0 |
| Edgefield village, Red River Parish | 176 | 86.2 | 2 | 1.1 | 100.0 | 174 | 12.6 | - | (X) | 2 | 100.0 |
| Elizabeth town, Allen Parish | 588 | 83.8 | 6 | 1.0 | 33.3 | 535 | 32.9 | - | (X) | 33 | 6.1 |
| Elmwood CDP, Jefferson Parish | 4 432 | 56.3 | 352 | 7.9 | 52.3 | 4 230 | 76.7 | - | (X) | 440 | 23.0 |
| Elton town, Jefferson Davis Parish | 1 237 | 91.8 | 2 | 0.2 | 100.0 | 1 135 | 27.6 | 3 | 33.3 | 223 | 39.0 |
| Empire CDP, Plaquemines Parish | 2 075 | 81.9 | 91 | 4.4 | 76.9 | 1 975 | 32.6 | 34 | 17.6 | 158 | 46.8 |
| Epps village, West Carroll Parish | 1 192 | 82.5 | - | - | (X) | 1 141 | 55.0 | 3 | - | 86 | 45.3 |
| Erath town, Vermilion Parish | 2 208 | 91.1 | 51 | 2.3 | 33.3 | 2 047 | 38.9 | 58 | 15.5 | 672 | 28.6 |
| Eros town, Jackson Parish | 174 | 86.5 | 3 | 1.7 | - | 170 | 42.4 | - | (X) | 5 | 40.0 |
| Estelle CDP, Jefferson Parish | 15 983 | 86.4 | 1 056 | 6.6 | 41.2 | 14 734 | 31.9 | 399 | 25.8 | 1 360 | 39.6 |
| Estherwood village, Acadia Parish | 831 | 92.0 | 4 | 0.5 | - | 764 | 32.5 | 14 | - | 229 | 5.7 |
| Eunice city | 11 378 | 93.0 | 66 | 0.6 | 43.9 | 10 433 | 41.5 | 184 | 16.8 | 2 297 | 22.9 |
| Acadia Parish (part) | 246 | 89.8 | - | - | (X) | 242 | 36.8 | 7 | 100.0 | 81 | 8.6 |
| St. Landry Parish (part) | 11 132 | 93.1 | 66 | 0.6 | 43.9 | 10 191 | 41.6 | 177 | 13.6 | 2 216 | 23.4 |
| Evergreen town, Avoyelles Parish | 316 | 86.9 | 2 | 0.6 | - | 303 | 20.1 | 7 | 71.4 | 37 | 13.5 |
| Farmerville town, Union Parish | 3 832 | 87.5 | 17 | 0.4 | - | 3 526 | 50.5 | - | (X) | 68 | - |
| Fenton village, Jefferson Davis Parish | 387 | 93.0 | - | - | (X) | 351 | 41.0 | - | (X) | 36 | 36.1 |
| Ferriday town, Concordia Parish | 3 679 | 76.9 | 6 | 0.2 | 100.0 | 3 323 | 32.9 | 8 | - | 57 | 10.5 |
| Fisher village, Sabine Parish | 269 | 81.8 | - | - | (X) | 262 | 29.0 | - | (X) | 7 | 71.4 |
| Florien village, Sabine Parish | 674 | 78.3 | 1 | 0.1 | - | 607 | 43.3 | - | (X) | 7 | 57.1 |
| Folsom village, St. Tammany Parish | 516 | 77.2 | 20 | 3.9 | - | 476 | 39.3 | - | (X) | 10 | 40.0 |
| Fordoche town, Pointe Coupee Parish | 960 | 92.7 | 4 | 0.4 | 100.0 | 920 | 21.7 | 11 | 18.2 | 61 | 29.5 |
| Forest village, West Carroll Parish | 280 | 76.8 | - | - | (X) | 268 | 34.0 | - | (X) | 1 | - |
| Forest Hill village, Rapides Parish | 470 | 85.5 | 43 | 9.1 | 4.7 | 446 | 39.2 | 10 | 20.0 | 36 | 80.6 |
| Fort Polk North CDP, Vernon Parish | 3 271 | 18.5 | 194 | 5.9 | 71.6 | 2 539 | 95.6 | 84 | 22.6 | 340 | 18.5 |
| Fort Polk South CDP, Vernon Parish | 10 999 | 14.1 | 800 | 7.3 | 40.4 | 9 655 | 90.5 | 248 | 15.3 | 1 273 | 27.7 |
| Franklin city, St. Mary Parish | 8 488 | 92.6 | 90 | 1.1 | 28.9 | 7 832 | 37.4 | 99 | 16.2 | 678 | 26.3 |
| Franklinton town, Washington Parish | 3 753 | 79.7 | 25 | 0.7 | 16.0 | 3 474 | 34.7 | 13 | 100.0 | 39 | 69.2 |
| French Settlement village, Livingston Parish | 915 | 84.0 | 10 | 1.1 | 70.0 | 842 | 32.8 | 7 | - | 71 | 23.9 |
| Galliano CDP, Lafourche Parish | 7 341 | 92.8 | 99 | 1.3 | 10.1 | 6 868 | 27.9 | 167 | 34.7 | 2 362 | 21.8 |
| Gardere CDP, East Baton Rouge Parish | 8 866 | 78.9 | 614 | 6.9 | 30.3 | 7 827 | 72.1 | 150 | 66.7 | 703 | 43.7 |
| Garyville CDP, St. John the Baptist Parish | 2 677 | 95.1 | 7 | 0.3 | 100.0 | 2 450 | 21.3 | 13 | 46.2 | 32 | 18.8 |
| Georgetown village, Grant Parish | 298 | 85.6 | - | - | (X) | 281 | 38.8 | - | (X) | - | (X) |
| Gibsland town, Bienville Parish | 1 120 | 92.3 | 2 | 0.2 | - | 1 051 | 31.5 | - | (X) | 17 | 41.2 |
| Gilbert village, Franklin Parish | 487 | 89.5 | 2 | 0.4 | 100.0 | 461 | 29.3 | 1 | - | 6 | 16.7 |
| Gilliam village, Caddo Parish | 153 | 85.0 | - | - | (X) | 152 | 30.3 | - | (X) | - | (X) |
| Glenmora town, Rapides Parish | 1 570 | 86.2 | 21 | 1.3 | 61.9 | 1 457 | 38.2 | 30 | 10.0 | 68 | 27.9 |
| Golden Meadow town, Lafourche Parish | 2 133 | 93.0 | 33 | 1.5 | 36.4 | 2 002 | 31.6 | 49 | 30.6 | 752 | 25.5 |
| Goldonna village, Natchitoches Parish | 468 | 80.0 | 3 | 0.6 | 66.7 | 415 | 38.8 | 3 | 100.0 | 16 | 18.8 |
| Gonzales city, Ascension Parish | 8 063 | 78.9 | 121 | 1.5 | 38.0 | 7 473 | 41.9 | 98 | 10.2 | 456 | 23.0 |
| Grambling town, Lincoln Parish | 4 669 | 67.0 | 43 | 0.9 | 30.2 | 4 495 | 53.5 | 11 | - | 263 | 32.7 |
| Gramercy town, St. James Parish | 3 070 | 93.8 | 4 | 0.1 | 100.0 | 2 865 | 25.5 | 22 | 40.9 | 116 | 48.3 |
| Grand Cane village, De Soto Parish | 189 | 77.0 | 2 | 1.1 | 100.0 | 178 | 51.1 | 6 | 33.3 | 3 | - |
| Grand Coteau town, St. Landry Parish | 1 060 | 93.9 | 6 | 0.6 | 66.7 | 977 | 30.9 | 5 | - | 131 | 35.1 |
| Grand Isle town, Jefferson Parish | 1 541 | 82.8 | 15 | 1.0 | 86.7 | 1 458 | 31.3 | 26 | 19.2 | 242 | 17.4 |
| Gray CDP, Terrebonne Parish | 4 972 | 84.5 | 32 | 0.6 | 50.0 | 4 462 | 42.8 | 53 | 32.1 | 213 | 20.7 |
| Grayson village, Caldwell Parish | 571 | 82.4 | 2 | 0.4 | 100.0 | 529 | 39.5 | 2 | 100.0 | 13 | 30.8 |
| Greensburg town, St. Helena Parish | 648 | 86.6 | - | - | (X) | 608 | 40.0 | - | (X) | 8 | 25.0 |
| Greenwood town, Caddo Parish | 2 320 | 69.0 | 3 | 0.1 | - | 2 154 | 40.0 | 15 | 80.0 | 57 | 5.3 |
| Gretna city, Jefferson Parish | 17 338 | 82.1 | 1 077 | 6.2 | 40.1 | 16 159 | 46.0 | 408 | 19.9 | 1 612 | 40.9 |

Table 2. **Place of Birth, Residence in 1995, and Language: 2000**—Con.

[Data based on a sample (except Tables 65-68). For information on confidentiality protection, coverage, sampling error, and nonsampling error, see Appendix G.
For location of definitions, see "How to Use This Census Report"]

| State Parish Place | Total population | Native population—Percent born in state of residence | Foreign-born population: Number | Foreign-born population: Percent of total population | Foreign-born population: Percent naturalized citizens | Population 5 years and over: Number | Population 5 years and over: Percent living in different house in 1995 | Speak a language other than English at home: Population 5 to 17 years: Number | Speak a language other than English at home: Population 5 to 17 years: Percent who speak English less than "very well" | Speak a language other than English at home: Population 18 years and over: Number | Speak a language other than English at home: Population 18 years and over: Percent who speak English less than "very well" |
|---|---|---|---|---|---|---|---|---|---|---|---|
| **PLACE**—Con. | | | | | | | | | | | |
| Grosse Tete village, Iberville Parish | 658 | 93.9 | - | - | (X) | 607 | 29.7 | 4 | - | 12 | 8.3 |
| Gueydan town, Vermilion Parish | 1 586 | 93.9 | 4 | 0.3 | 100.0 | 1 480 | 34.1 | 3 | - | 336 | 24.7 |
| Hackberry CDP, Cameron Parish | 1 639 | 83.6 | 9 | 0.5 | 66.7 | 1 495 | 31.2 | - | (X) | 92 | 12.0 |
| Hahnville CDP, St. Charles Parish | 2 757 | 89.2 | 44 | 1.6 | 52.3 | 2 554 | 38.4 | 21 | 14.3 | 107 | 28.0 |
| Hall Summit village, Red River Parish | 281 | 78.9 | 2 | 0.7 | 100.0 | 257 | 47.9 | 2 | - | 7 | 85.7 |
| Hammond city, Tangipahoa Parish | 17 596 | 80.6 | 194 | 1.1 | 31.4 | 16 424 | 49.3 | 89 | 31.5 | 703 | 43.0 |
| Harahan city, Jefferson Parish | 9 861 | 85.2 | 200 | 2.0 | 81.5 | 9 341 | 29.5 | 33 | - | 445 | 31.5 |
| Harrisonburg village, Catahoula Parish | 679 | 85.9 | - | - | (X) | 670 | 72.8 | 2 | 100.0 | 3 | 33.3 |
| Harvey CDP, Jefferson Parish | 22 259 | 84.2 | 1 776 | 8.0 | 59.0 | 20 319 | 45.0 | 470 | 22.1 | 2 215 | 42.9 |
| Haughton town, Bossier Parish | 2 847 | 72.7 | 11 | 0.4 | 81.8 | 2 589 | 42.1 | 20 | 35.0 | 57 | 14.0 |
| Haynesville town, Claiborne Parish | 2 600 | 77.8 | 12 | 0.5 | 66.7 | 2 412 | 45.9 | 4 | - | 38 | 34.2 |
| Heflin village, Webster Parish | 236 | 82.6 | - | - | (X) | 229 | 28.8 | 3 | - | 12 | 33.3 |
| Henderson town, St. Martin Parish | 1 540 | 92.2 | 155 | 10.1 | 32.3 | 1 406 | 29.8 | 87 | 46.0 | 630 | 38.6 |
| Hessmer village, Avoyelles Parish | 648 | 90.0 | - | - | (X) | 591 | 43.1 | 14 | - | 168 | 31.0 |
| Hodge village, Jackson Parish | 485 | 79.3 | 3 | 0.6 | - | 451 | 42.1 | - | (X) | 7 | - |
| Homer town, Claiborne Parish | 3 811 | 86.1 | - | - | (X) | 3 529 | 43.3 | 6 | - | 47 | 25.5 |
| Hornbeck town, Vernon Parish | 477 | 71.6 | 2 | 0.4 | - | 430 | 40.7 | 2 | 100.0 | 13 | 15.4 |
| Hosston village, Caddo Parish | 395 | 74.2 | - | - | (X) | 380 | 29.7 | - | (X) | 4 | 50.0 |
| Houma city, Terrebonne Parish | 32 124 | 89.1 | 754 | 2.3 | 32.8 | 29 726 | 40.9 | 369 | 22.0 | 2 771 | 27.0 |
| Ida village, Caddo Parish | 259 | 64.2 | 2 | 0.8 | - | 251 | 17.1 | - | (X) | 8 | 25.0 |
| Independence town, Tangipahoa Parish | 1 720 | 87.5 | 13 | 0.8 | 15.4 | 1 595 | 34.7 | 9 | 100.0 | 65 | 41.5 |
| Inniswold CDP, East Baton Rouge Parish | 4 991 | 72.3 | 239 | 4.8 | 28.0 | 4 570 | 64.3 | 119 | 4.2 | 325 | 47.4 |
| Iota town, Acadia Parish | 1 348 | 93.3 | - | - | (X) | 1 205 | 36.0 | 16 | 31.3 | 185 | 27.0 |
| Iowa town, Calcasieu Parish | 2 648 | 80.8 | 14 | 0.5 | 14.3 | 2 470 | 47.0 | 52 | 25.0 | 282 | 19.9 |
| Jackson town, East Feliciana Parish | 4 151 | 79.8 | 23 | 0.6 | 69.6 | 3 944 | 59.4 | 9 | 77.8 | 494 | 27.9 |
| Jamestown village, Bienville Parish | 111 | 81.1 | - | - | (X) | 104 | 33.7 | - | (X) | - | (X) |
| Jeanerette city, Iberia Parish | 6 081 | 95.1 | 40 | 0.7 | 75.0 | 5 591 | 23.7 | 31 | 12.9 | 361 | 36.3 |
| Jean Lafitte town, Jefferson Parish | 2 136 | 92.8 | 26 | 1.2 | 34.6 | 2 003 | 34.5 | 44 | 29.5 | 113 | 30.1 |
| Jefferson CDP, Jefferson Parish | 11 873 | 80.1 | 557 | 4.7 | 37.9 | 11 178 | 43.5 | 86 | 30.2 | 912 | 34.9 |
| Jena town, La Salle Parish | 3 033 | 83.3 | 48 | 1.6 | 27.1 | 2 892 | 48.2 | 25 | 12.0 | 82 | 26.8 |
| Jennings city, Jefferson Davis Parish | 11 102 | 89.2 | 80 | 0.7 | 50.0 | 10 189 | 39.3 | 206 | 46.1 | 1 363 | 24.1 |
| Jonesboro town, Jackson Parish | 3 871 | 90.0 | 22 | 0.6 | 40.9 | 3 674 | 43.5 | 31 | 25.8 | 75 | 32.0 |
| Jonesville town, Catahoula Parish | 2 474 | 83.0 | - | - | (X) | 2 271 | 33.8 | 14 | 21.4 | 35 | 22.9 |
| Junction City village | 647 | 51.6 | - | - | (X) | 592 | 41.6 | 3 | - | 3 | - |
| Claiborne Parish (part) | 119 | 42.9 | - | - | (X) | 115 | 33.9 | - | (X) | - | (X) |
| Union Parish (part) | 528 | 53.6 | - | - | (X) | 477 | 43.4 | 3 | - | 3 | - |
| Kaplan city, Vermilion Parish | 5 141 | 93.6 | 110 | 2.1 | 35.5 | 4 788 | 36.2 | 46 | 23.9 | 1 737 | 24.9 |
| Keachi town, De Soto Parish | 312 | 77.7 | 7 | 2.2 | 14.3 | 291 | 43.6 | 5 | - | 2 | - |
| Kenner city, Jefferson Parish | 70 517 | 79.5 | 7 989 | 11.3 | 50.4 | 65 657 | 41.3 | 2 449 | 27.2 | 9 598 | 41.8 |
| Kentwood town, Tangipahoa Parish | 2 195 | 78.7 | 18 | 0.8 | 61.1 | 2 055 | 28.5 | 21 | 9.5 | 39 | 35.9 |
| Kilbourne village, West Carroll Parish | 432 | 58.6 | 4 | 0.9 | 50.0 | 418 | 33.7 | 2 | - | 8 | 37.5 |
| Killian village, Livingston Parish | 1 098 | 81.6 | 4 | 0.4 | 25.0 | 1 031 | 32.2 | 14 | 57.1 | 28 | 60.7 |
| Killona CDP, St. Charles Parish | 800 | 98.1 | - | - | (X) | 732 | 23.5 | - | (X) | - | (X) |
| Kinder town, Allen Parish | 2 184 | 88.6 | 19 | 0.9 | 36.8 | 1 992 | 44.9 | 11 | - | 227 | 20.3 |
| Krotz Springs town, St. Landry Parish | 1 219 | 92.4 | 2 | 0.2 | 100.0 | 1 125 | 28.0 | 4 | - | 64 | 12.5 |
| Labadieville CDP, Assumption Parish | 1 809 | 95.2 | 9 | 0.5 | 100.0 | 1 672 | 34.2 | 19 | - | 261 | 8.0 |
| Lacombe CDP, St. Tammany Parish | 7 533 | 80.7 | 177 | 2.3 | 81.4 | 7 101 | 33.8 | 64 | 43.8 | 336 | 19.3 |
| Lafayette city, Lafayette Parish | 110 261 | 80.8 | 3 536 | 3.2 | 36.3 | 103 254 | 48.4 | 1 578 | 30.0 | 15 227 | 23.1 |
| Lafitte CDP, Jefferson Parish | 1 650 | 97.1 | 14 | 0.8 | 100.0 | 1 548 | 23.6 | 39 | 74.4 | 78 | 5.1 |
| Lake Arthur town, Jefferson Davis Parish | 2 958 | 92.3 | 4 | 0.1 | - | 2 751 | 39.1 | 26 | 46.2 | 590 | 19.3 |
| Lake Charles city, Calcasieu Parish | 71 519 | 80.4 | 1 505 | 2.1 | 37.9 | 66 558 | 46.5 | 804 | 17.3 | 5 695 | 27.7 |
| Lake Providence town, East Carroll Parish | 5 026 | 74.6 | 63 | 1.3 | 84.1 | 4 606 | 36.1 | 45 | 100.0 | 86 | 38.4 |
| Laplace CDP, St. John the Baptist Parish | 27 519 | 82.0 | 804 | 2.9 | 51.5 | 25 272 | 40.8 | 433 | 26.8 | 1 401 | 34.8 |
| Larose CDP, Lafourche Parish | 7 233 | 93.6 | 133 | 1.8 | 42.9 | 6 697 | 32.6 | 160 | 11.9 | 2 242 | 28.2 |
| Lecompte town, Rapides Parish | 1 371 | 90.4 | 10 | 0.7 | 20.0 | 1 264 | 30.9 | 5 | 20.0 | 20 | 85.0 |
| Leesville city, Vernon Parish | 6 724 | 55.5 | 380 | 5.7 | 72.4 | 6 225 | 51.7 | 61 | 62.3 | 435 | 37.9 |
| Leonville town, St. Landry Parish | 977 | 96.8 | 1 | 0.1 | 100.0 | 923 | 23.0 | 16 | 56.3 | 243 | 34.2 |
| Lillie village, Union Parish | 141 | 64.0 | 2 | 1.4 | 100.0 | 128 | 37.5 | - | (X) | 2 | 100.0 |
| Lisbon village, Claiborne Parish | 184 | 81.0 | - | - | (X) | 178 | 21.3 | - | (X) | - | (X) |
| Livingston town, Livingston Parish | 1 345 | 84.9 | 5 | 0.4 | 100.0 | 1 227 | 41.0 | 11 | 63.6 | 22 | 13.6 |
| Livonia town, Pointe Coupee Parish | 1 337 | 93.2 | 8 | 0.6 | - | 1 229 | 28.6 | 7 | - | 91 | 28.6 |
| Lockport town, Lafourche Parish | 2 630 | 93.0 | 48 | 1.8 | 41.7 | 2 415 | 33.2 | 50 | 28.0 | 428 | 27.1 |
| Logansport town, De Soto Parish | 1 633 | 75.5 | 5 | 0.3 | 40.0 | 1 501 | 30.9 | 9 | 66.7 | 12 | - |
| Longstreet village, De Soto Parish | 146 | 88.4 | - | - | (X) | 126 | 56.3 | - | (X) | 2 | - |
| Loreauville village, Iberia Parish | 964 | 90.4 | 2 | 0.2 | - | 891 | 29.4 | 21 | 9.5 | 185 | 25.9 |
| Lucky village, Bienville Parish | 369 | 97.0 | 3 | 0.8 | - | 345 | 18.0 | - | (X) | 10 | 100.0 |
| Luling CDP, St. Charles Parish | 11 574 | 79.3 | 286 | 2.5 | 45.5 | 10 725 | 35.4 | 170 | 19.4 | 425 | 34.8 |
| Lutcher town, St. James Parish | 3 777 | 95.5 | 5 | 0.1 | - | 3 548 | 17.6 | 14 | 28.6 | 83 | 24.1 |
| Lydia CDP, Iberia Parish | 1 121 | 89.3 | 9 | 0.8 | 100.0 | 1 042 | 26.4 | - | (X) | 139 | 25.2 |
| McNary village, Rapides Parish | 202 | 88.2 | 7 | 3.5 | 42.9 | 189 | 35.4 | 3 | - | 8 | 62.5 |
| Madisonville town, St. Tammany Parish | 650 | 81.2 | 6 | 0.9 | 100.0 | 612 | 43.6 | 1 | 100.0 | 15 | 20.0 |
| Mamou town, Evangeline Parish | 3 568 | 94.4 | 33 | 0.9 | 24.2 | 3 300 | 27.6 | 27 | - | 1 222 | 27.4 |
| Mandeville city, St. Tammany Parish | 10 711 | 65.7 | 383 | 3.6 | 30.0 | 9 979 | 56.7 | 52 | - | 544 | 24.8 |
| Mangham town, Richland Parish | 578 | 91.1 | 6 | 1.0 | - | 550 | 31.6 | 6 | 100.0 | 7 | 42.9 |
| Mansfield city, De Soto Parish | 5 471 | 87.2 | 92 | 1.7 | 20.7 | 5 049 | 36.5 | 49 | 42.9 | 217 | 58.5 |
| Mansura town, Avoyelles Parish | 1 589 | 95.3 | 5 | 0.3 | 80.0 | 1 477 | 30.5 | 13 | 38.5 | 276 | 15.9 |
| Many town, Sabine Parish | 2 900 | 84.6 | 24 | 0.8 | 16.7 | 2 673 | 51.8 | 7 | - | 50 | 36.0 |
| Maringouin town, Iberville Parish | 1 268 | 94.6 | 2 | 0.2 | 100.0 | 1 166 | 26.8 | - | (X) | 15 | 13.3 |
| Marion town, Union Parish | 828 | 77.1 | 8 | 1.0 | 100.0 | 759 | 43.7 | 6 | 66.7 | 14 | 50.0 |
| Marksville city, Avoyelles Parish | 5 514 | 91.8 | 60 | 1.1 | 100.0 | 5 080 | 38.9 | 40 | 25.0 | 1 202 | 29.8 |
| Marrero CDP, Jefferson Parish | 36 073 | 87.8 | 1 334 | 3.7 | 55.5 | 33 408 | 29.8 | 500 | 44.0 | 2 614 | 41.2 |
| Martin village, Red River Parish | 581 | 90.9 | - | - | (X) | 538 | 32.2 | - | (X) | - | (X) |
| Mathews CDP, Lafourche Parish | 1 896 | 91.2 | - | - | (X) | 1 817 | 25.3 | 26 | - | 435 | 17.5 |
| Maurice village, Vermilion Parish | 632 | 85.5 | 19 | 3.0 | 21.1 | 605 | 41.3 | 10 | 50.0 | 152 | 25.0 |

Table 2. **Place of Birth, Residence in 1995, and Language: 2000**—Con.

[Data based on a sample (except Tables 65-68). For information on confidentiality protection, coverage, sampling error, and nonsampling error, see Appendix G.
For location of definitions, see "How to Use This Census Report"]

| State<br>Parish<br>Place | Total population | Native population—Percent born in state of residence | Foreign-born population | | | Population 5 years and over | | Speak a language other than English at home | | | |
|---|---|---|---|---|---|---|---|---|---|---|---|
| | | | | | | | | Population 5 to 17 years | | Population 18 years and over | |
| | | | Number | Percent of total population | Percent naturalized citizens | Number | Percent living in different house in 1995 | Number | Percent who speak English less than "very well" | Number | Percent who speak English less than "very well" |
| **PLACE**—Con. | | | | | | | | | | | |
| Melville town, St. Landry Parish | 1 379 | 93.3 | - | - | (X) | 1 209 | 25.6 | 5 | - | 71 | 9.9 |
| Meraux CDP, St. Bernard Parish | 10 264 | 88.1 | 250 | 2.4 | 74.8 | 9 610 | 31.4 | 145 | 29.7 | 449 | 47.0 |
| Mermentau village, Acadia Parish | 709 | 93.7 | - | - | (X) | 650 | 28.5 | 12 | - | 148 | 16.2 |
| Mer Rouge village, Morehouse Parish | 806 | 85.4 | - | - | (X) | 741 | 35.8 | - | (X) | 12 | 25.0 |
| Merrydale CDP, East Baton Rouge Parish | 10 465 | 89.1 | 103 | 1.0 | 36.9 | 9 594 | 32.3 | 104 | 52.9 | 290 | 40.3 |
| Merryville town, Beauregard Parish | 1 128 | 64.1 | 2 | 0.2 | 100.0 | 1 024 | 43.7 | - | (X) | 14 | - |
| Metairie CDP, Jefferson Parish | 145 852 | 81.2 | 12 148 | 8.3 | 51.7 | 137 836 | 38.0 | 2 815 | 25.5 | 15 673 | 38.7 |
| Midway CDP, La Salle Parish | 1 446 | 87.9 | - | - | (X) | 1 347 | 36.6 | - | (X) | 21 | 42.9 |
| Minden city, Webster Parish | 12 989 | 83.3 | 98 | 0.8 | 73.5 | 12 099 | 38.5 | 40 | - | 216 | 17.1 |
| Monroe city, Ouachita Parish | 53 091 | 83.3 | 673 | 1.3 | 49.0 | 49 001 | 45.7 | 265 | 38.1 | 1 234 | 45.5 |
| Montegut CDP, Terrebonne Parish | 1 710 | 91.7 | 8 | 0.5 | 100.0 | 1 584 | 31.4 | 27 | 66.7 | 329 | 18.5 |
| Montgomery town, Grant Parish | 806 | 80.9 | 4 | 0.5 | 100.0 | 722 | 43.1 | 2 | - | 11 | 27.3 |
| Monticello CDP, East Baton Rouge Parish | 4 763 | 86.9 | 99 | 2.1 | 72.7 | 4 371 | 32.8 | 22 | 40.9 | 174 | 19.0 |
| Montpelier village, St. Helena Parish | 204 | 93.4 | 6 | 2.9 | 83.3 | 192 | 18.8 | 5 | - | 4 | 75.0 |
| Montz CDP, St. Charles Parish | 1 129 | 89.1 | - | - | (X) | 1 058 | 23.6 | 7 | - | 67 | 29.9 |
| Mooringsport town, Caddo Parish | 834 | 64.9 | 2 | 0.2 | - | 753 | 44.4 | 12 | 41.7 | 12 | 8.3 |
| Moreauville village, Avoyelles Parish | 925 | 91.8 | 11 | 1.2 | 100.0 | 824 | 30.0 | 6 | 33.3 | 183 | 12.0 |
| Morgan City city, St. Mary Parish | 13 064 | 86.8 | 269 | 2.1 | 51.7 | 12 103 | 39.1 | 211 | 32.2 | 948 | 24.3 |
| Morganza village, Pointe Coupee Parish | 652 | 91.8 | 8 | 1.2 | - | 614 | 31.4 | 7 | - | 23 | 21.7 |
| Morse village, Acadia Parish | 764 | 97.1 | - | - | (X) | 682 | 43.8 | 23 | 4.3 | 186 | 16.7 |
| Moss Bluff CDP, Calcasieu Parish | 10 535 | 76.4 | 91 | 0.9 | 47.3 | 9 763 | 49.5 | 134 | 22.4 | 447 | 23.0 |
| Mound village, Madison Parish | 22 | 18.2 | - | - | (X) | 22 | - | - | (X) | - | (X) |
| Mount Lebanon town, Bienville Parish | 58 | 96.6 | - | - | (X) | 54 | 20.4 | - | (X) | - | (X) |
| Napoleonville village, Assumption Parish | 682 | 96.5 | - | - | (X) | 644 | 39.0 | 3 | - | 27 | 14.8 |
| Natalbany CDP, Tangipahoa Parish | 1 704 | 86.3 | 81 | 4.8 | 13.6 | 1 575 | 47.8 | 26 | - | 93 | 59.1 |
| Natchez village, Natchitoches Parish | 593 | 95.9 | 3 | 0.5 | - | 559 | 33.3 | 3 | - | 6 | 66.7 |
| Natchitoches city, Natchitoches Parish | 17 934 | 83.1 | 409 | 2.3 | 36.9 | 16 731 | 53.1 | 89 | - | 753 | 30.0 |
| Newellton town, Tensas Parish | 1 475 | 74.5 | 6 | 0.4 | - | 1 349 | 39.1 | 6 | 100.0 | 11 | 36.4 |
| New Iberia city, Iberia Parish | 32 606 | 90.7 | 757 | 2.3 | 36.6 | 29 956 | 41.8 | 417 | 21.3 | 4 128 | 33.2 |
| New Llano town, Vernon Parish | 2 436 | 41.3 | 123 | 5.0 | 47.2 | 2 242 | 61.2 | 61 | 31.1 | 320 | 21.3 |
| New Orleans city, Orleans Parish | 484 674 | 80.8 | 20 581 | 4.2 | 49.7 | 451 739 | 43.2 | 5 890 | 29.9 | 31 635 | 39.2 |
| New Roads city, Pointe Coupee Parish | 4 950 | 93.7 | 52 | 1.1 | 40.4 | 4 602 | 31.4 | 30 | 26.7 | 261 | 18.8 |
| New Sarpy CDP, St. Charles Parish | 1 649 | 87.2 | - | - | (X) | 1 484 | 26.3 | 7 | - | 29 | - |
| Noble village, Sabine Parish | 276 | 88.4 | - | - | (X) | 258 | 11.2 | - | (X) | 4 | - |
| Norco CDP, St. Charles Parish | 3 498 | 90.2 | 34 | 1.0 | 70.6 | 3 326 | 31.2 | 15 | 66.7 | 119 | 31.1 |
| North Hodge village, Jackson Parish | 463 | 83.8 | - | - | (X) | 413 | 45.0 | 2 | 100.0 | - | (X) |
| North Vacherie CDP, St. James Parish | 2 244 | 99.2 | - | - | (X) | 2 090 | 19.9 | 19 | - | 140 | 20.0 |
| Norwood village, East Feliciana Parish | 286 | 79.4 | - | - | (X) | 278 | 36.3 | - | (X) | 3 | 100.0 |
| Oakdale city, Allen Parish | 8 080 | 67.7 | 44 | 0.5 | 54.5 | 7 641 | 48.7 | 24 | - | 1 148 | 24.7 |
| Oak Grove town, West Carroll Parish | 2 119 | 71.5 | - | - | (X) | 1 997 | 41.5 | 4 | - | 17 | 23.5 |
| Oak Hills Place CDP, East Baton Rouge Parish | 7 996 | 71.6 | 457 | 5.7 | 52.5 | 7 434 | 48.2 | 144 | 47.9 | 551 | 14.5 |
| Oak Ridge village, Morehouse Parish | 144 | 86.8 | - | - | (X) | 132 | 22.0 | - | (X) | 1 | - |
| Oberlin town, Allen Parish | 1 858 | 88.6 | 13 | 0.7 | 84.6 | 1 742 | 34.3 | 2 | 50.0 | 307 | 26.4 |
| Oil City town, Caddo Parish | 1 207 | 79.5 | 6 | 0.5 | 100.0 | 1 114 | 47.9 | 8 | - | 16 | 12.5 |
| Old Jefferson CDP, East Baton Rouge Parish | 5 645 | 77.3 | 108 | 1.9 | 58.3 | 5 209 | 40.4 | 77 | - | 203 | 27.1 |
| Olla town, La Salle Parish | 1 436 | 83.2 | 10 | 0.7 | 30.0 | 1 315 | 44.3 | 7 | 100.0 | 28 | 14.3 |
| Opelousas city, St. Landry Parish | 23 005 | 92.8 | 87 | 0.4 | 33.3 | 21 098 | 37.4 | 253 | 19.0 | 2 115 | 27.8 |
| Paincourtville CDP, Assumption Parish | 829 | 95.4 | 7 | 0.8 | 100.0 | 791 | 23.6 | 6 | - | 163 | 20.2 |
| Palmetto village, St. Landry Parish | 213 | 96.7 | - | - | (X) | 189 | 54.0 | 8 | 12.5 | 8 | 50.0 |
| Paradis CDP, St. Charles Parish | 1 394 | 84.7 | 25 | 1.8 | 72.0 | 1 275 | 34.0 | 27 | - | 80 | 45.0 |
| Parks village, St. Martin Parish | 560 | 93.4 | 2 | 0.4 | - | 528 | 23.1 | 6 | 16.7 | 189 | 22.2 |
| Patterson city, St. Mary Parish | 5 133 | 84.9 | 78 | 1.5 | 57.7 | 4 757 | 35.7 | 115 | 7.8 | 362 | 21.0 |
| Pearl River town, St. Tammany Parish | 1 823 | 67.8 | 13 | 0.7 | 30.8 | 1 691 | 42.2 | - | (X) | 43 | 34.9 |
| Pierre Part CDP, Assumption Parish | 3 286 | 97.5 | 32 | 1.0 | 15.6 | 3 098 | 26.7 | 172 | 21.5 | 1 057 | 29.8 |
| Pine Prairie village, Evangeline Parish | 915 | 91.2 | 4 | 0.4 | - | 825 | 46.2 | 12 | - | 182 | 15.9 |
| Pineville city, Rapides Parish | 13 907 | 77.9 | 297 | 2.1 | 26.9 | 13 105 | 48.0 | 158 | 19.0 | 632 | 42.7 |
| Pioneer village, West Carroll Parish | 166 | 81.9 | - | - | (X) | 163 | 49.1 | - | (X) | 2 | - |
| Plain Dealing town, Bossier Parish | 1 014 | 84.3 | 2 | 0.2 | 100.0 | 949 | 39.4 | 2 | - | 30 | 6.7 |
| Plaquemine city, Iberville Parish | 7 005 | 93.4 | 63 | 0.9 | 60.3 | 6 538 | 30.5 | 71 | 26.8 | 208 | 26.9 |
| Plaucheville village, Avoyelles Parish | 306 | 94.7 | 3 | 1.0 | 100.0 | 295 | 41.7 | - | (X) | 98 | 32.7 |
| Pleasant Hill village, Sabine Parish | 801 | 86.4 | 5 | 0.6 | 80.0 | 744 | 38.0 | 2 | 100.0 | 15 | - |
| Pollock town, Grant Parish | 389 | 85.9 | - | - | (X) | 354 | 44.9 | 5 | 40.0 | 14 | - |
| Ponchatoula city, Tangipahoa Parish | 5 228 | 83.2 | 7 | 0.1 | 100.0 | 4 830 | 39.4 | 29 | 41.4 | 143 | 37.1 |
| Port Allen city, West Baton Rouge Parish | 5 259 | 91.4 | 18 | 0.3 | 100.0 | 4 937 | 31.5 | 53 | 26.4 | 111 | 33.3 |
| Port Barre town, St. Landry Parish | 2 308 | 96.3 | 12 | 0.5 | 33.3 | 2 119 | 36.0 | 9 | - | 400 | 28.0 |
| Port Sulphur CDP, Plaquemines Parish | 3 264 | 89.7 | 5 | 0.2 | 100.0 | 2 985 | 18.1 | 9 | - | 213 | 16.4 |
| Port Vincent village, Livingston Parish | 456 | 86.4 | - | - | (X) | 432 | 29.4 | 7 | 71.4 | 6 | 33.3 |
| Powhatan village, Natchitoches Parish | 127 | 85.8 | - | - | (X) | 112 | 16.1 | - | (X) | 3 | - |
| Poydras CDP, St. Bernard Parish | 3 672 | 91.4 | 56 | 1.5 | 75.0 | 3 400 | 32.6 | 42 | 21.4 | 184 | 19.6 |
| Prien CDP, Calcasieu Parish | 7 051 | 80.0 | 156 | 2.2 | 45.5 | 6 508 | 49.8 | 59 | 15.3 | 576 | 29.2 |
| Provencal village, Natchitoches Parish | 672 | 85.2 | 3 | 0.4 | 100.0 | 587 | 42.1 | - | (X) | 10 | 30.0 |
| Quitman village, Jackson Parish | 175 | 90.0 | 5 | 2.9 | 40.0 | 166 | 29.5 | - | (X) | 2 | 100.0 |
| Raceland CDP, Lafourche Parish | 10 367 | 91.7 | 51 | 0.5 | 88.2 | 9 608 | 29.9 | 62 | 43.5 | 1 454 | 29.5 |
| Rayne city, Acadia Parish | 8 479 | 91.9 | 46 | 0.5 | 71.7 | 7 800 | 39.4 | 91 | 22.0 | 1 534 | 19.7 |
| Rayville town, Richland Parish | 4 350 | 88.2 | 12 | 0.3 | 100.0 | 3 940 | 38.2 | 28 | 57.1 | 34 | 11.8 |
| Red Chute CDP, Bossier Parish | 5 687 | 54.3 | 156 | 2.7 | 35.9 | 5 320 | 39.1 | 59 | 22.0 | 177 | 42.4 |
| Reeves village, Allen Parish | 191 | 71.2 | - | - | (X) | 186 | 54.3 | - | (X) | 14 | - |
| Reserve CDP, St. John the Baptist Parish | 9 374 | 91.9 | 176 | 1.9 | 72.2 | 8 609 | 28.3 | 67 | 59.7 | 371 | 30.7 |
| Richmond village, Madison Parish | 500 | 58.4 | 3 | 0.6 | 100.0 | 472 | 35.6 | - | (X) | 6 | 33.3 |
| Richwood town, Ouachita Parish | 2 056 | 84.3 | 3 | 0.1 | 66.7 | 1 905 | 47.0 | 8 | - | 12 | 33.3 |
| Ridgecrest town, Concordia Parish | 783 | 37.5 | - | - | (X) | 737 | 37.6 | 2 | - | 7 | 14.3 |
| Ringgold town, Bienville Parish | 1 688 | 88.2 | 9 | 0.5 | 22.2 | 1 574 | 43.6 | 5 | - | 11 | 27.3 |
| River Ridge CDP, Jefferson Parish | 14 601 | 78.0 | 540 | 3.7 | 57.8 | 13 783 | 36.4 | 122 | 18.9 | 931 | 31.6 |
| Robeline village, Natchitoches Parish | 188 | 88.3 | - | - | (X) | 181 | 57.5 | - | (X) | - | (X) |

Table 2. **Place of Birth, Residence in 1995, and Language: 2000**—Con.

[Data based on a sample (except Tables 65-68). For information on confidentiality protection, coverage, sampling error, and nonsampling error, see Appendix G.
For location of definitions, see "How to Use This Census Report"]

| State<br>Parish<br>Place | Total population | Native population—Percent born in state of residence | Foreign-born population: Number | Foreign-born population: Percent of total population | Foreign-born population: Percent naturalized citizens | Population 5 years and over: Number | Population 5 years and over: Percent living in different house in 1995 | Speak a language other than English at home: Population 5 to 17 years: Number | Speak a language other than English at home: Population 5 to 17 years: Percent who speak English less than "very well" | Speak a language other than English at home: Population 18 years and over: Number | Speak a language other than English at home: Population 18 years and over: Percent who speak English less than "very well" |
|---|---|---|---|---|---|---|---|---|---|---|---|
| **PLACE**—Con. | | | | | | | | | | | |
| Rodessa village, Caddo Parish | 317 | 66.6 | - | - | (X) | 284 | 51.8 | 2 | - | 1 | - |
| Rosedale village, Iberville Parish | 748 | 96.0 | 3 | 0.4 | 100.0 | 694 | 22.6 | 4 | 100.0 | 15 | 13.3 |
| Roseland town, Tangipahoa Parish | 1 194 | 83.9 | 5 | 0.4 | 100.0 | 1 099 | 41.8 | 4 | - | 25 | 32.0 |
| Rosepine town, Vernon Parish | 1 431 | 62.2 | 58 | 4.1 | 56.9 | 1 322 | 50.0 | 27 | 18.5 | 102 | 25.5 |
| Ruston city, Lincoln Parish | 20 758 | 74.1 | 745 | 3.6 | 34.2 | 19 491 | 59.0 | 229 | 26.6 | 1 142 | 33.3 |
| St. Francisville town, West Feliciana Parish | 1 780 | 70.3 | 33 | 1.9 | 69.7 | 1 634 | 43.9 | 14 | - | 52 | 25.0 |
| St. Gabriel town, Iberville Parish | 5 519 | 88.0 | 65 | 1.2 | 67.7 | 5 320 | 53.6 | 24 | - | 204 | 29.4 |
| St. Joseph town, Tensas Parish | 1 370 | 74.7 | 8 | 0.6 | - | 1 247 | 34.6 | 9 | 33.3 | 10 | 30.0 |
| St. Martinville city, St. Martin Parish | 6 925 | 96.5 | 49 | 0.7 | 16.3 | 6 392 | 29.5 | 34 | 55.9 | 1 226 | 26.0 |
| St. Rose CDP, St. Charles Parish | 6 560 | 86.0 | 243 | 3.7 | 46.9 | 6 062 | 32.4 | 178 | 33.7 | 360 | 42.5 |
| Saline village, Bienville Parish | 270 | 90.6 | 3 | 1.1 | 100.0 | 254 | 38.6 | 2 | 100.0 | 10 | - |
| Sarepta town, Webster Parish | 920 | 75.5 | - | - | (X) | 854 | 44.4 | - | (X) | 5 | - |
| Schriever CDP, Terrebonne Parish | 5 905 | 87.6 | 31 | 0.5 | 29.0 | 5 459 | 34.8 | 27 | 48.1 | 405 | 25.2 |
| Scott city, Lafayette Parish | 7 768 | 86.9 | 149 | 1.9 | 52.3 | 7 119 | 42.3 | 138 | 25.4 | 1 558 | 25.0 |
| Shenandoah CDP, East Baton Rouge Parish | 17 115 | 68.8 | 638 | 3.7 | 63.5 | 16 033 | 43.6 | 150 | 20.7 | 826 | 24.6 |
| Shongaloo village, Webster Parish | 133 | 66.9 | - | - | (X) | 131 | 29.8 | - | (X) | - | (X) |
| Shreveport city | 200 549 | 76.8 | 3 248 | 1.6 | 48.2 | 186 277 | 46.0 | 1 665 | 34.1 | 5 898 | 30.0 |
| Bossier Parish (part) | 711 | 51.0 | 64 | 9.0 | 29.7 | 665 | 81.1 | - | (X) | 90 | 28.9 |
| Caddo Parish (part) | 199 838 | 76.9 | 3 184 | 1.6 | 48.6 | 185 612 | 45.9 | 1 665 | 34.1 | 5 808 | 30.0 |
| Sibley town, Webster Parish | 1 120 | 78.5 | 3 | 0.3 | 100.0 | 1 055 | 39.3 | 9 | 11.1 | 1 | - |
| Sicily Island village, Catahoula Parish | 467 | 77.5 | - | - | (X) | 437 | 26.3 | 4 | - | 5 | 60.0 |
| Sikes village, Winn Parish | 104 | 79.4 | 2 | 1.9 | 100.0 | 96 | 43.8 | - | (X) | - | (X) |
| Simmesport town, Avoyelles Parish | 2 197 | 91.3 | - | - | (X) | 2 022 | 35.8 | 9 | - | 198 | 17.7 |
| Simpson village, Vernon Parish | 586 | 68.2 | 4 | 0.7 | 50.0 | 546 | 26.6 | 5 | - | 23 | 8.7 |
| Simsboro village, Lincoln Parish | 700 | 75.5 | 9 | 1.3 | 44.4 | 656 | 47.7 | 4 | - | 19 | 52.6 |
| Slaughter village, East Feliciana Parish | 1 057 | 82.4 | 5 | 0.5 | 40.0 | 991 | 27.2 | 18 | 83.3 | 30 | 33.3 |
| Slidell city, St. Tammany Parish | 25 588 | 63.1 | 563 | 2.2 | 57.7 | 23 947 | 40.3 | 171 | 35.1 | 1 025 | 26.0 |
| Sorrento town, Ascension Parish | 1 238 | 87.9 | 17 | 1.4 | 41.2 | 1 146 | 33.4 | 9 | 55.6 | 78 | 21.8 |
| South Mansfield village, De Soto Parish | 354 | 93.6 | 10 | 2.8 | - | 319 | 32.9 | 3 | - | 10 | 70.0 |
| South Vacherie CDP, St. James Parish | 3 543 | 98.1 | 18 | 0.5 | 61.1 | 3 309 | 20.7 | 21 | 71.4 | 574 | 24.6 |
| Spearsville village, Union Parish | 146 | 65.8 | - | - | (X) | 140 | 42.9 | - | (X) | 4 | - |
| Springfield town, Livingston Parish | 434 | 89.2 | - | - | (X) | 410 | 29.8 | 4 | - | 4 | 50.0 |
| Springhill city, Webster Parish | 5 422 | 69.0 | 25 | 0.5 | 36.0 | 5 074 | 42.6 | 16 | - | 62 | 14.5 |
| Stanley village, De Soto Parish | 135 | 77.0 | - | - | (X) | 128 | 23.4 | - | (X) | 3 | 100.0 |
| Sterlington town, Ouachita Parish | 1 279 | 82.5 | 17 | 1.3 | 47.1 | 1 173 | 43.6 | 19 | 52.6 | 40 | 47.5 |
| Stonewall town, De Soto Parish | 1 630 | 78.7 | 10 | 0.6 | 50.0 | 1 524 | 40.0 | 7 | - | 26 | 7.7 |
| Sulphur city, Calcasieu Parish | 20 399 | 74.0 | 200 | 1.0 | 68.5 | 18 824 | 46.9 | 226 | 27.9 | 1 389 | 19.9 |
| Sun village, St. Tammany Parish | 458 | 75.7 | 5 | 1.1 | 40.0 | 433 | 43.6 | - | (X) | 9 | - |
| Sunset town, St. Landry Parish | 2 366 | 89.8 | 9 | 0.4 | 44.4 | 2 142 | 40.1 | 28 | 14.3 | 230 | 26.5 |
| Supreme CDP, Assumption Parish | 1 225 | 97.0 | - | - | (X) | 1 098 | 25.1 | 10 | - | 49 | 40.8 |
| Swartz CDP, Ouachita Parish | 4 300 | 77.8 | 43 | 1.0 | 58.1 | 3 980 | 43.1 | 52 | 38.5 | 88 | 8.0 |
| Taft CDP, St. Charles Parish | - | (X) | - | (X) | (X) | - | (X) | - | (X) | - | (X) |
| Tallulah city, Madison Parish | 9 229 | 69.9 | 42 | 0.5 | 9.5 | 8 374 | 39.0 | 49 | - | 169 | 22.5 |
| Tangipahoa village, Tangipahoa Parish | 780 | 89.7 | - | - | (X) | 671 | 32.6 | 11 | 81.8 | 9 | 33.3 |
| Terrytown CDP, Jefferson Parish | 25 397 | 80.2 | 2 151 | 8.5 | 53.1 | 23 295 | 45.6 | 577 | 29.6 | 2 608 | 41.2 |
| Thibodaux city, Lafourche Parish | 14 320 | 90.3 | 225 | 1.6 | 25.3 | 13 337 | 46.2 | 85 | 16.5 | 1 311 | 35.0 |
| Tickfaw village, Tangipahoa Parish | 592 | 81.8 | 15 | 2.5 | 20.0 | 552 | 34.4 | 6 | - | 25 | 100.0 |
| Timberlane CDP, Jefferson Parish | 11 460 | 74.7 | 1 076 | 9.4 | 65.8 | 10 717 | 37.4 | 240 | 25.0 | 1 224 | 46.9 |
| Tullos town | 443 | 85.5 | 2 | 0.5 | 100.0 | 422 | 30.6 | 6 | 66.7 | 1 | - |
| La Salle Parish (part) | 443 | 85.5 | 2 | 0.5 | 100.0 | 422 | 30.6 | 6 | 66.7 | 1 | - |
| Winn Parish (part) | - | (X) | - | (X) | (X) | - | (X) | - | (X) | - | (X) |
| Turkey Creek village, Evangeline Parish | 354 | 87.7 | 4 | 1.1 | - | 296 | 35.1 | 3 | 100.0 | 19 | 31.6 |
| Urania town, La Salle Parish | 694 | 87.6 | 10 | 1.4 | 10.0 | 647 | 34.6 | 7 | 42.9 | 26 | 30.8 |
| Varnado village, Washington Parish | 333 | 80.4 | 2 | 0.6 | - | 316 | 32.6 | 5 | - | 2 | - |
| Vidalia town, Concordia Parish | 4 606 | 37.7 | 35 | 0.8 | 31.4 | 4 328 | 38.0 | 21 | - | 94 | 25.5 |
| Vienna town, Lincoln Parish | 431 | 76.1 | - | - | (X) | 407 | 38.6 | - | (X) | 4 | 100.0 |
| Village St. George CDP, East Baton Rouge Parish | 6 870 | 74.5 | 481 | 7.0 | 76.5 | 6 312 | 47.2 | 208 | 18.8 | 490 | 29.4 |
| Ville Platte city, Evangeline Parish | 8 226 | 96.3 | 15 | 0.2 | 46.7 | 7 519 | 40.8 | 77 | 19.5 | 2 190 | 26.7 |
| Vinton town, Calcasieu Parish | 3 340 | 72.3 | 20 | 0.6 | 85.0 | 3 115 | 42.8 | 15 | 26.7 | 190 | 38.9 |
| Violet CDP, St. Bernard Parish | 8 627 | 89.4 | 161 | 1.9 | 42.9 | 8 062 | 37.7 | 139 | 62.6 | 395 | 35.4 |
| Vivian town, Caddo Parish | 4 095 | 71.9 | 49 | 1.2 | 85.7 | 3 765 | 44.7 | 7 | - | 55 | - |
| Waggaman CDP, Jefferson Parish | 9 403 | 87.5 | 283 | 3.0 | 47.3 | 8 777 | 26.9 | 129 | 20.9 | 414 | 40.6 |
| Walker town, Livingston Parish | 5 150 | 81.7 | 80 | 1.6 | 16.3 | 4 670 | 56.4 | 30 | 46.7 | 150 | 16.0 |
| Wallace CDP, St. John the Baptist Parish | 569 | 100.0 | 13 | 2.3 | 46.2 | 511 | 14.3 | - | (X) | 24 | 29.2 |
| Washington town, St. Landry Parish | 1 074 | 94.1 | - | - | (X) | 978 | 30.2 | 4 | 50.0 | 155 | 36.1 |
| Waterproof town, Tensas Parish | 829 | 87.3 | 8 | 1.0 | 75.0 | 758 | 22.6 | 5 | 100.0 | 27 | 25.9 |
| Welsh town, Jefferson Davis Parish | 3 384 | 91.9 | 25 | 0.7 | 24.0 | 3 108 | 38.8 | 35 | 31.4 | 432 | 26.9 |
| West Ferriday CDP, Concordia Parish | 1 565 | 73.2 | 10 | 0.6 | 100.0 | 1 422 | 23.5 | 20 | 45.0 | 16 | - |
| Westlake city, Calcasieu Parish | 4 573 | 74.2 | 59 | 1.3 | 40.7 | 4 242 | 42.7 | 69 | 47.8 | 358 | 13.7 |
| Westminster CDP, East Baton Rouge Parish | 2 719 | 73.3 | 75 | 2.8 | 50.7 | 2 609 | 42.3 | 22 | - | 110 | 21.8 |
| West Monroe city, Ouachita Parish | 13 162 | 79.0 | 69 | 0.5 | 100.0 | 12 266 | 46.7 | 34 | 20.6 | 273 | 22.3 |
| Westwego city, Jefferson Parish | 10 841 | 89.9 | 334 | 3.1 | 39.8 | 10 060 | 38.5 | 203 | 15.8 | 850 | 35.9 |
| White Castle town, Iberville Parish | 1 941 | 97.6 | 3 | 0.2 | 100.0 | 1 808 | 33.8 | 16 | 50.0 | 64 | 25.0 |
| Wilson village, East Feliciana Parish | 738 | 71.7 | - | - | (X) | 670 | 32.2 | 8 | 25.0 | 7 | - |
| Winnfield city, Winn Parish | 5 839 | 86.6 | 30 | 0.5 | 33.3 | 5 355 | 49.2 | 38 | 13.2 | 86 | 17.4 |
| Winnsboro city, Franklin Parish | 5 395 | 91.0 | 47 | 0.9 | 83.0 | 4 926 | 39.0 | 14 | 57.1 | 53 | 22.6 |
| Wisner town, Franklin Parish | 1 119 | 81.7 | 16 | 1.4 | 56.3 | 1 029 | 48.7 | 5 | - | 34 | 44.1 |
| Woodmere CDP, Jefferson Parish | 13 102 | 81.1 | 867 | 6.6 | 64.4 | 12 113 | 37.9 | 327 | 25.4 | 1 235 | 43.8 |
| Woodworth town, Rapides Parish | 1 100 | 82.3 | 10 | 0.9 | 70.0 | 998 | 49.3 | 4 | - | 23 | 13.0 |

Table 2. **Place of Birth, Residence in 1995, and Language: 2000**—Con.

[Data based on a sample (except Tables 65-68). For information on confidentiality protection, coverage, sampling error, and nonsampling error, see Appendix G.
For location of definitions, see "How to Use This Census Report"]

| State<br>Parish<br>Place | Total population | Native population—Percent born in state of residence | Foreign-born population | | | Population 5 years and over | | Speak a language other than English at home | | | |
|---|---|---|---|---|---|---|---|---|---|---|---|
| | | | | | | | | Population 5 to 17 years | | Population 18 years and over | |
| | | | Number | Percent of total population | Percent naturalized citizens | Number | Percent living in different house in 1995 | Number | Percent who speak English less than "very well" | Number | Percent who speak English less than "very well" |
| **PLACE**—Con. | | | | | | | | | | | |
| Youngsville town, Lafayette Parish | 3 870 | 76.3 | 20 | 0.5 | - | 3 576 | 55.2 | 60 | 25.0 | 601 | 11.5 |
| Zachary city, East Baton Rouge Parish | 11 546 | 77.9 | 150 | 1.3 | 71.3 | 10 729 | 38.5 | 106 | 50.9 | 397 | 20.2 |
| Zwolle town, Sabine Parish | 1 775 | 91.0 | 5 | 0.3 | - | 1 607 | 34.8 | 11 | 54.5 | 13 | 7.7 |

Table 3. **Education and Veteran Status: 2000**

[Data based on a sample (except Tables 65-68). For information on confidentiality protection, coverage, sampling error, and nonsampling error, see Appendix G.
For location of definitions, see "How to Use This Census Report"]

| State<br>Parish<br>Parish Subdivision<br>Place | Population 3 years and over enrolled in school | | | | Population 16 to 19 years | | | Population 25 years and over | | | Civilian veterans 18 years and over | |
|---|---|---|---|---|---|---|---|---|---|---|---|---|
| | | Elementary or high school | | | | Not enrolled in school and not high school graduate | | | | | | |
| | Pre-primary school | Number | Percent in private school | College or graduate school | Total | Number | Percent | Number | Percent high school graduate or higher | Percent with Bachelor's degree or higher | Total | 65 years and over |
| **The State** | **158 861** | **854 438** | **16.6** | **258 000** | **289 111** | **33 842** | **11.7** | **2 775 468** | **74.8** | **18.7** | **392 486** | **136 904** |
| Acadia Parish | 2 071 | 12 108 | 22.5 | 1 884 | 3 945 | 549 | 13.9 | 35 573 | 64.7 | 9.4 | 4 422 | 1 620 |
| District 1 | 226 | 1 345 | 17.2 | 279 | 522 | 40 | 7.7 | 3 818 | 68.9 | 12.6 | 615 | 226 |
| Crowley city (part) | 226 | 1 345 | 17.2 | 279 | 522 | 40 | 7.7 | 3 818 | 68.9 | 12.6 | 615 | 226 |
| District 2 | 297 | 1 422 | 47.5 | 250 | 465 | 27 | 5.8 | 4 756 | 72.4 | 17.7 | 599 | 281 |
| Crowley city (part) | 147 | 686 | 55.7 | 164 | 228 | 23 | 10.1 | 2 320 | 71.8 | 20.0 | 283 | 156 |
| District 3 | 251 | 1 547 | 20.9 | 142 | 510 | 71 | 13.9 | 4 246 | 62.2 | 6.5 | 448 | 154 |
| Crowley city (part) | 56 | 493 | 31.4 | 44 | 158 | 45 | 28.5 | 1 322 | 59.4 | 5.9 | 163 | 55 |
| Estherwood village | 26 | 137 | 21.2 | 24 | 64 | 6 | 9.4 | 524 | 65.1 | 13.5 | 55 | 15 |
| Mermentau village | 38 | 130 | 1.5 | 5 | 31 | 6 | 19.4 | 447 | 62.6 | 3.4 | 63 | 20 |
| Morse village | 36 | 163 | 3.7 | 14 | 32 | 7 | 21.9 | 452 | 62.2 | 2.4 | 42 | 17 |
| District 4 | 245 | 1 376 | 26.4 | 232 | 352 | 71 | 20.2 | 4 951 | 64.0 | 7.2 | 653 | 288 |
| Crowley city (part) | 104 | 225 | 18.2 | 78 | 80 | 28 | 35.0 | 1 275 | 60.2 | 5.9 | 169 | 85 |
| Rayne city (part) | 15 | 330 | 27.0 | 67 | 95 | 18 | 18.9 | 1 552 | 66.5 | 9.5 | 219 | 94 |
| District 5 | 292 | 1 473 | 18.1 | 177 | 408 | 106 | 26.0 | 4 236 | 58.3 | 6.5 | 433 | 115 |
| Duson town (part) | 12 | 93 | - | 9 | 27 | 10 | 37.0 | 120 | 55.0 | - | 22 | 2 |
| Rayne city (part) | 273 | 1 269 | 21.0 | 115 | 352 | 96 | 27.3 | 3 767 | 58.4 | 7.0 | 387 | 112 |
| District 6 | 272 | 1 745 | 13.9 | 297 | 656 | 77 | 11.7 | 4 750 | 60.7 | 7.3 | 534 | 193 |
| Church Point town (part) | 92 | 534 | 15.5 | 79 | 216 | 13 | 6.0 | 1 566 | 50.9 | 7.6 | 149 | 76 |
| District 7 | 265 | 1 654 | 21.5 | 168 | 495 | 93 | 18.8 | 4 438 | 62.0 | 8.4 | 557 | 176 |
| Church Point town (part) | 118 | 499 | 14.8 | 26 | 140 | 34 | 24.3 | 1 168 | 45.1 | 5.6 | 139 | 40 |
| District 8 | 223 | 1 546 | 17.4 | 339 | 537 | 64 | 11.9 | 4 378 | 69.2 | 9.3 | 583 | 187 |
| Basile town (part) | - | - | (X) | - | - | - | (X) | - | (X) | (X) | - | - |
| Eunice city (part) | 9 | 37 | 75.7 | 20 | 6 | - | - | 183 | 79.8 | 39.9 | 38 | 7 |
| Iota town | 44 | 251 | 13.5 | 49 | 91 | 17 | 18.7 | 776 | 70.4 | 8.6 | 86 | 34 |
| Allen Parish | 796 | 4 683 | 10.6 | 646 | 1 453 | 251 | 17.3 | 16 817 | 63.2 | 9.3 | 2 308 | 790 |
| District 1 | 114 | 575 | 4.9 | 91 | 230 | 27 | 11.7 | 1 548 | 65.5 | 16.4 | 211 | 87 |
| Oakdale city (part) | 114 | 570 | 4.9 | 78 | 222 | 27 | 12.2 | 1 478 | 65.5 | 15.6 | 192 | 78 |
| District 2 | 95 | 566 | 4.6 | 64 | 206 | 20 | 9.7 | 2 136 | 68.7 | 15.5 | 344 | 135 |
| Oakdale city (part) | 64 | 322 | 4.7 | 31 | 126 | 20 | 15.9 | 1 171 | 67.6 | 16.6 | 141 | 74 |
| District 3 | 105 | 668 | 30.4 | 81 | 112 | 33 | 29.5 | 3 558 | 60.8 | 4.0 | 398 | 108 |
| Oakdale city (part) | 36 | 530 | 37.5 | 64 | 46 | 24 | 52.2 | 2 917 | 57.5 | 4.4 | 311 | 60 |
| District 4 | 103 | 678 | 5.5 | 88 | 206 | 23 | 11.2 | 2 103 | 72.1 | 10.1 | 294 | 123 |
| Elizabeth town | 21 | 161 | 1.2 | 26 | 55 | - | - | 318 | 73.0 | 10.1 | 46 | 19 |
| Oberlin town (part) | 18 | 103 | 2.9 | 11 | 28 | 4 | 14.3 | 437 | 72.1 | 10.1 | 53 | 30 |
| District 5 | 125 | 732 | 22.7 | 112 | 228 | 51 | 22.4 | 2 047 | 66.4 | 6.8 | 245 | 94 |
| Oberlin town (part) | 32 | 224 | 2.2 | 31 | 54 | 16 | 29.6 | 802 | 62.3 | 7.2 | 93 | 25 |
| District 6 | 112 | 759 | 2.4 | 120 | 235 | 57 | 24.3 | 3 395 | 50.5 | 8.2 | 456 | 90 |
| Kinder town (part) | 96 | 289 | 5.5 | 57 | 82 | 15 | 18.3 | 1 044 | 65.8 | 11.7 | 155 | 65 |
| District 7 | 142 | 705 | 2.8 | 90 | 236 | 40 | 16.9 | 2 030 | 69.0 | 9.8 | 360 | 153 |
| Kinder town (part) | 20 | 116 | - | 22 | 24 | 3 | 12.5 | 321 | 72.6 | 12.5 | 58 | 10 |
| Reeves village | 15 | 46 | - | - | 7 | - | - | 124 | 70.2 | 1.6 | 22 | 8 |
| Ascension Parish | 3 119 | 15 643 | 12.5 | 3 105 | 4 719 | 442 | 9.4 | 46 258 | 79.6 | 14.5 | 5 783 | 1 522 |
| District 1 | 262 | 1 251 | 6.8 | 99 | 373 | 33 | 8.8 | 2 701 | 62.4 | 6.3 | 255 | 113 |
| Donaldsonville city (part) | 214 | 955 | 4.0 | 61 | 257 | 23 | 8.9 | 1 691 | 57.8 | 6.4 | 133 | 64 |
| District 2 | 128 | 1 252 | 20.4 | 256 | 425 | 43 | 10.1 | 3 539 | 71.5 | 11.7 | 446 | 177 |
| Donaldsonville city (part) | 106 | 875 | 18.3 | 176 | 287 | 26 | 9.1 | 2 497 | 72.4 | 13.1 | 316 | 118 |
| District 3 | 270 | 1 276 | 1.6 | 311 | 484 | 38 | 7.9 | 3 609 | 72.8 | 12.6 | 386 | 120 |
| Gonzales city (part) | 66 | 292 | 2.4 | 127 | 131 | - | - | 962 | 76.9 | 14.4 | 129 | 40 |
| District 4 | 581 | 2 199 | 18.2 | 450 | 457 | 41 | 9.0 | 6 864 | 88.3 | 27.7 | 757 | 109 |
| District 5 | 253 | 1 662 | 4.7 | 263 | 544 | 56 | 10.3 | 4 318 | 81.7 | 11.2 | 579 | 64 |
| District 6 | 286 | 1 386 | 12.7 | 232 | 424 | 76 | 17.9 | 3 899 | 77.9 | 9.3 | 589 | 148 |
| Gonzales city (part) | - | - | (X) | 7 | - | - | (X) | 42 | 100.0 | - | 25 | - |
| Sorrento town | 47 | 257 | 5.1 | 23 | 77 | 9 | 11.7 | 762 | 66.4 | 5.8 | 126 | 37 |
| District 7 | 155 | 1 029 | 9.2 | 286 | 348 | 34 | 9.8 | 3 690 | 78.9 | 9.8 | 559 | 108 |
| Gonzales city (part) | 18 | 38 | - | 11 | 10 | 5 | 50.0 | 392 | 67.9 | 14.3 | 90 | 10 |
| District 8 | 360 | 1 288 | 9.5 | 337 | 385 | 38 | 9.9 | 4 007 | 79.7 | 12.6 | 481 | 156 |
| District 9 | 379 | 1 415 | 6.5 | 280 | 444 | 5 | 1.1 | 4 583 | 79.2 | 7.2 | 680 | 161 |
| District 10 | 209 | 1 190 | 21.9 | 180 | 293 | 19 | 6.5 | 3 722 | 81.8 | 15.1 | 461 | 220 |
| Gonzales city (part) | 209 | 1 190 | 21.9 | 180 | 293 | 19 | 6.5 | 3 722 | 81.8 | 15.1 | 461 | 220 |
| District 11 | 236 | 1 695 | 21.9 | 411 | 542 | 59 | 10.9 | 5 326 | 85.9 | 21.9 | 590 | 146 |
| Assumption Parish | 815 | 4 774 | 10.6 | 666 | 1 438 | 279 | 19.4 | 14 411 | 59.4 | 7.4 | 1 562 | 553 |
| District 1 | 139 | 619 | 8.4 | 94 | 218 | 48 | 22.0 | 1 481 | 61.0 | 6.8 | 171 | 42 |
| District 2 | 110 | 470 | 24.0 | 69 | 139 | 22 | 15.8 | 1 573 | 66.1 | 12.5 | 153 | 58 |
| Labadieville CDP (part) | 78 | 163 | 27.6 | 29 | 49 | 14 | 28.6 | 743 | 68.6 | 8.3 | 80 | 38 |
| District 3 | 104 | 538 | 6.9 | 111 | 115 | 36 | 31.3 | 1 737 | 51.0 | 4.4 | 218 | 59 |
| Labadieville CDP (part) | 31 | 118 | 6.8 | 30 | 15 | 7 | 46.7 | 462 | 53.2 | 8.7 | 44 | 18 |
| District 4 | 87 | 583 | 9.8 | 43 | 179 | 38 | 21.2 | 1 414 | 49.5 | 5.4 | 98 | 30 |
| Supreme CDP | 52 | 378 | 1.6 | 17 | 114 | 24 | 21.1 | 576 | 47.2 | 5.6 | 39 | - |
| District 5 | 94 | 483 | 4.3 | 76 | 154 | 16 | 10.4 | 1 686 | 61.4 | 13.8 | 257 | 115 |
| Napoleonville village | 24 | 145 | 3.4 | 19 | 53 | 7 | 13.2 | 457 | 58.0 | 13.6 | 62 | 32 |
| District 6 | 68 | 431 | 15.1 | 69 | 132 | 23 | 17.4 | 1 498 | 60.9 | 10.5 | 137 | 57 |
| Paincourtville CDP | 16 | 118 | 20.3 | 14 | 40 | 8 | 20.0 | 585 | 57.3 | 10.1 | 52 | 21 |
| District 7 | 35 | 554 | 20.9 | 23 | 175 | 17 | 9.7 | 1 379 | 63.2 | 6.4 | 146 | 52 |
| Belle Rose CDP | 35 | 493 | 19.5 | 23 | 166 | 17 | 10.2 | 1 143 | 66.7 | 7.7 | 120 | 38 |
| District 8 | 53 | 609 | 4.1 | 99 | 210 | 52 | 24.8 | 1 702 | 59.3 | 4.9 | 182 | 55 |
| Pierre Part CDP (part) | 21 | 403 | 3.2 | 53 | 119 | 39 | 32.8 | 970 | 54.6 | 6.2 | 85 | 13 |
| District 9 | 125 | 487 | 3.9 | 82 | 116 | 27 | 23.3 | 1 941 | 61.6 | 2.5 | 200 | 85 |
| Pierre Part CDP (part) | 78 | 312 | 3.8 | 64 | 99 | 20 | 20.2 | 1 038 | 63.1 | 2.4 | 91 | 28 |
| Avoyelles Parish | 1 518 | 7 821 | 11.3 | 1 013 | 2 560 | 624 | 24.4 | 26 606 | 59.8 | 8.3 | 3 384 | 1 350 |
| District 1 | 72 | 392 | 11.5 | 53 | 118 | 40 | 33.9 | 1 728 | 68.6 | 12.0 | 309 | 125 |
| District 2 | 83 | 625 | 4.0 | 45 | 206 | 20 | 9.7 | 1 794 | 61.8 | 5.0 | 233 | 52 |
| District 3 | 61 | 444 | 11.3 | 58 | 180 | 73 | 40.6 | 1 788 | 61.1 | 13.9 | 196 | 93 |
| Marksville city (part) | 36 | 208 | 24.0 | 52 | 91 | 37 | 40.7 | 1 169 | 66.3 | 16.9 | 123 | 51 |
| District 4 | 107 | 453 | - | 123 | 159 | 15 | 9.4 | 1 710 | 60.5 | 13.5 | 186 | 95 |
| Marksville city (part) | 72 | 323 | - | 93 | 126 | 9 | 7.1 | 1 171 | 58.8 | 18.4 | 106 | 75 |
| District 5 | 94 | 464 | 16.8 | 118 | 130 | 25 | 19.2 | 1 871 | 55.1 | 4.2 | 207 | 109 |
| Hessmer village (part) | 34 | 64 | 28.1 | 12 | 14 | 2 | 14.3 | 339 | 59.0 | 5.6 | 29 | 21 |
| District 6 | 134 | 425 | 9.2 | 84 | 166 | 23 | 13.9 | 1 667 | 65.4 | 5.8 | 266 | 79 |

Table 3. **Education and Veteran Status: 2000**—Con.

[Data based on a sample (except Tables 65-68). For information on confidentiality protection, coverage, sampling error, and nonsampling error, see Appendix G.
For location of definitions, see "How to Use This Census Report"]

| State<br>Parish<br>Parish Subdivision<br>Place | Population 3 years and over enrolled in school | | | | Population 16 to 19 years | | | Population 25 years and over | | | Civilian veterans 18 years and over | |
|---|---|---|---|---|---|---|---|---|---|---|---|---|
| | | Elementary or high school | | | | Not enrolled in school and not high school graduate | | | | | | |
| | Pre-primary school | Number | Percent in private school | College or graduate school | Total | Number | Percent | Number | Percent high school graduate or higher | Percent with Bachelor's degree or higher | Total | 65 years and over |
| Avoyelles Parish—Con. | | | | | | | | | | | | |
| District 7 | 98 | 479 | 12.9 | 79 | 165 | 33 | 20.0 | 1 783 | 61.2 | 10.8 | 275 | 112 |
| Cottonport town (part) | 28 | 105 | 20.0 | 24 | 44 | 2 | 4.5 | 303 | 78.2 | 15.2 | 40 | 21 |
| Mansura town (part) | 20 | 145 | 8.3 | 17 | 28 | 10 | 35.7 | 592 | 43.1 | 7.6 | 95 | 59 |
| District 8 | 125 | 575 | 14.8 | 35 | 188 | 53 | 28.2 | 1 771 | 53.1 | 4.6 | 181 | 83 |
| Simmesport town | 88 | 440 | 18.0 | 25 | 145 | 48 | 33.1 | 1 371 | 49.9 | 3.5 | 152 | 74 |
| District 9 | 97 | 592 | 8.4 | 78 | 142 | 32 | 22.5 | 2 823 | 51.6 | 6.5 | 327 | 129 |
| Moreauville village | 50 | 168 | 8.9 | 12 | 44 | 7 | 15.9 | 556 | 56.5 | 7.4 | 102 | 49 |
| District 10 | 121 | 598 | 3.8 | 48 | 185 | 43 | 23.2 | 1 430 | 53.9 | 5.7 | 154 | 35 |
| Cottonport town (part) | 105 | 426 | 5.2 | 30 | 137 | 33 | 24.1 | 991 | 46.8 | 5.2 | 109 | 25 |
| Mansura town (part) | 12 | 153 | 0.7 | 18 | 48 | 10 | 20.8 | 329 | 70.5 | 5.8 | 42 | 10 |
| District 11 | 53 | 557 | 23.3 | 88 | 176 | 18 | 10.2 | 1 893 | 64.1 | 6.8 | 276 | 113 |
| Plaucheville village | 3 | 58 | 32.8 | 18 | 26 | - | - | 206 | 68.0 | 8.3 | 40 | 17 |
| District 12 | 113 | 526 | 10.1 | 49 | 214 | 65 | 30.4 | 1 498 | 56.1 | 9.3 | 144 | 66 |
| Bunkie city (part) | 71 | 281 | 5.3 | 16 | 135 | 53 | 39.3 | 779 | 47.4 | 8.5 | 58 | 43 |
| Hessmer village (part) | 8 | 15 | - | 8 | 7 | - | - | 92 | 90.2 | 9.8 | 7 | 2 |
| District 13 | 83 | 487 | 19.5 | 55 | 157 | 40 | 25.5 | 1 730 | 63.6 | 9.1 | 253 | 102 |
| Bunkie city (part) | 58 | 242 | 5.8 | 8 | 57 | 6 | 10.5 | 548 | 54.7 | 2.7 | 83 | 47 |
| Evergreen town | 10 | 47 | 36.2 | 6 | 15 | 2 | 13.3 | 225 | 71.6 | 9.3 | 31 | 9 |
| District 14 | 117 | 577 | 20.1 | 66 | 146 | 54 | 37.0 | 1 766 | 74.0 | 13.1 | 245 | 96 |
| Bunkie city (part) | 100 | 532 | 15.2 | 66 | 141 | 54 | 38.3 | 1 552 | 72.6 | 11.1 | 226 | 83 |
| District 15 | 160 | 627 | 4.6 | 34 | 228 | 90 | 39.5 | 1 354 | 46.8 | 3.7 | 132 | 61 |
| Mansura town (part) | 28 | 51 | - | 5 | 16 | 8 | 50.0 | 63 | 63.5 | 3.2 | 5 | 3 |
| Marksville city (part) | 110 | 509 | 3.5 | 23 | 170 | 61 | 35.9 | 1 098 | 43.3 | 3.1 | 117 | 55 |
| Beauregard Parish | 951 | 6 451 | 8.6 | 853 | 2 068 | 274 | 13.2 | 21 036 | 75.0 | 13.8 | 3 795 | 1 151 |
| District 1 | 67 | 587 | 12.9 | 93 | 197 | 48 | 24.4 | 2 462 | 65.2 | 6.1 | 351 | 87 |
| District 2 | 118 | 522 | 1.9 | 58 | 164 | 16 | 9.8 | 1 982 | 67.7 | 8.2 | 308 | 131 |
| Merryville town | 42 | 206 | - | 18 | 77 | 9 | 11.7 | 695 | 66.5 | 7.3 | 96 | 39 |
| District 3A | 61 | 451 | 2.0 | 72 | 123 | 21 | 17.1 | 1 401 | 81.6 | 9.1 | 237 | 53 |
| De Ridder city (part) | 37 | 384 | 2.3 | 72 | 98 | 14 | 14.3 | 1 020 | 80.9 | 10.5 | 191 | 53 |
| District 3B | 76 | 569 | 6.0 | 33 | 200 | 47 | 23.5 | 1 711 | 69.5 | 8.3 | 269 | 58 |
| De Ridder city (part) | 60 | 262 | - | 21 | 132 | 38 | 28.8 | 726 | 60.6 | 4.7 | 132 | 25 |
| District 3C | 68 | 595 | 21.3 | 110 | 198 | 16 | 8.1 | 1 820 | 79.8 | 23.7 | 337 | 99 |
| De Ridder city (part) | 51 | 322 | 21.1 | 70 | 101 | - | - | 1 216 | 78.8 | 25.8 | 258 | 75 |
| District 3D | 53 | 575 | 8.7 | 66 | 234 | - | - | 2 074 | 81.2 | 20.5 | 497 | 126 |
| De Ridder city (part) | 53 | 575 | 8.7 | 66 | 234 | - | - | 2 074 | 81.2 | 20.5 | 497 | 126 |
| District 3E | 64 | 810 | 10.4 | 94 | 193 | 9 | 4.7 | 1 918 | 83.8 | 31.6 | 424 | 126 |
| De Ridder city (part) | 6 | 448 | 11.2 | 37 | 100 | - | - | 977 | 93.3 | 41.1 | 230 | 51 |
| District 4A | 180 | 872 | 6.7 | 118 | 275 | 24 | 8.7 | 2 572 | 76.2 | 10.7 | 426 | 136 |
| District 4B | 109 | 653 | 13.2 | 130 | 225 | 51 | 22.7 | 2 468 | 76.1 | 14.5 | 518 | 168 |
| District 5 | 155 | 817 | 2.3 | 79 | 259 | 42 | 16.2 | 2 628 | 72.8 | 8.1 | 428 | 167 |
| Bienville Parish | 528 | 3 110 | 11.0 | 514 | 979 | 105 | 10.7 | 10 172 | 71.9 | 11.5 | 1 437 | 626 |
| District 1 | 83 | 437 | 22.0 | 100 | 143 | 4 | 2.8 | 1 631 | 79.0 | 18.1 | 253 | 132 |
| Arcadia town (part) | 49 | 263 | 13.3 | 60 | 92 | 4 | 4.3 | 1 055 | 80.8 | 16.6 | 151 | 79 |
| District 2 | 75 | 467 | 13.7 | 72 | 149 | 28 | 18.8 | 1 299 | 66.2 | 10.4 | 146 | 70 |
| Arcadia town (part) | 58 | 351 | 11.4 | 46 | 100 | 20 | 20.0 | 851 | 66.4 | 10.6 | 93 | 44 |
| Bryceland village | - | 12 | 66.7 | 10 | 6 | - | - | 71 | 69.0 | 16.9 | 11 | 7 |
| District 3 | 62 | 400 | 11.3 | 72 | 122 | 7 | 5.7 | 1 294 | 70.6 | 12.1 | 197 | 81 |
| Gibsland town | 43 | 262 | 4.6 | 51 | 71 | 5 | 7.0 | 681 | 69.9 | 13.5 | 99 | 40 |
| Mount Lebanon town | 2 | 5 | 40.0 | - | - | - | (X) | 47 | 76.6 | 4.3 | 13 | 7 |
| District 4 | 86 | 410 | 12.0 | 80 | 130 | 14 | 10.8 | 1 546 | 71.2 | 7.1 | 259 | 101 |
| Jamestown village (part) | 4 | 15 | 26.7 | - | 7 | - | - | 65 | 70.8 | 4.6 | 15 | 4 |
| Ringgold town (part) | 26 | 163 | 14.1 | 31 | 62 | 8 | 12.9 | 450 | 63.3 | 6.7 | 42 | 20 |
| District 5 | 65 | 393 | 14.2 | 45 | 128 | 21 | 16.4 | 1 389 | 75.2 | 9.6 | 172 | 77 |
| Jamestown village (part) | - | 4 | 75.0 | - | - | - | (X) | 12 | 83.3 | - | - | - |
| Ringgold town (part) | 29 | 189 | 11.6 | 27 | 67 | 10 | 14.9 | 594 | 73.4 | 11.1 | 69 | 23 |
| District 6 | 90 | 542 | 3.0 | 64 | 147 | 14 | 9.5 | 1 633 | 69.8 | 10.8 | 242 | 97 |
| Bienville village (part) | 3 | 16 | - | 2 | 4 | - | - | 135 | 57.0 | 4.4 | 20 | 11 |
| Castor village | 8 | 52 | 3.8 | 4 | 3 | 3 | 100.0 | 135 | 74.1 | 17.8 | 21 | 14 |
| Lucky village (part) | - | 4 | - | 2 | 1 | - | - | 29 | 79.3 | 13.8 | 4 | - |
| District 7 | 67 | 461 | 3.5 | 81 | 160 | 17 | 10.6 | 1 380 | 69.6 | 11.6 | 168 | 68 |
| Bienville village (part) | - | 18 | 11.1 | - | 3 | 3 | 100.0 | 61 | 82.0 | 14.8 | 4 | 3 |
| Lucky village (part) | 8 | 110 | - | 5 | 39 | 9 | 23.1 | 167 | 40.1 | 3.0 | 15 | 5 |
| Saline village | 6 | 52 | - | 19 | 26 | 3 | 11.5 | 170 | 71.8 | 19.4 | 23 | 15 |
| Bossier Parish | 3 797 | 18 611 | 5.3 | 5 161 | 5 796 | 657 | 11.3 | 61 237 | 83.0 | 18.1 | 12 747 | 3 582 |
| District 1 | 497 | 2 648 | 3.7 | 782 | 838 | 60 | 7.2 | 8 644 | 86.7 | 20.3 | 1 920 | 422 |
| Bossier City city (part) | 269 | 1 407 | 3.4 | 514 | 449 | 21 | 4.7 | 4 721 | 89.0 | 27.0 | 1 072 | 177 |
| District 2 | 448 | 2 493 | 5.9 | 568 | 706 | 77 | 10.9 | 7 798 | 82.9 | 16.1 | 1 626 | 458 |
| Eastwood CDP (part) | 71 | 688 | 5.8 | 141 | 154 | 6 | 3.9 | 2 250 | 84.4 | 18.4 | 563 | 186 |
| Haughton town | 122 | 536 | 2.1 | 118 | 158 | 21 | 13.3 | 1 683 | 77.5 | 9.9 | 289 | 72 |
| Red Chute CDP (part) | 123 | 618 | 8.4 | 169 | 196 | 18 | 9.2 | 1 948 | 94.3 | 25.4 | 401 | 120 |
| District 3 | 314 | 1 964 | 6.4 | 521 | 645 | 100 | 15.5 | 6 847 | 84.6 | 18.9 | 1 328 | 383 |
| Benton town | 54 | 449 | 2.7 | 66 | 153 | 30 | 19.6 | 1 251 | 72.8 | 9.0 | 210 | 51 |
| District 4 | 184 | 1 032 | 8.5 | 150 | 324 | 23 | 7.1 | 3 793 | 73.6 | 8.9 | 588 | 176 |
| Plain Dealing town | 31 | 159 | 13.2 | 17 | 63 | 8 | 12.7 | 696 | 75.1 | 13.9 | 92 | 28 |
| District 5 | 557 | 1 994 | 3.7 | 458 | 518 | 42 | 8.1 | 6 286 | 81.4 | 18.6 | 1 259 | 311 |
| Bossier City city (part) | 492 | 1 659 | 3.6 | 383 | 402 | 33 | 8.2 | 5 146 | 80.5 | 18.8 | 988 | 256 |
| Eastwood CDP (part) | - | - | (X) | - | - | - | (X) | - | (X) | (X) | - | - |
| Red Chute CDP (part) | 28 | 174 | 5.2 | 44 | 54 | 9 | 16.7 | 886 | 86.8 | 17.2 | 204 | 40 |
| District 6 | 505 | 2 763 | 6.5 | 980 | 834 | 44 | 5.3 | 9 224 | 89.2 | 31.9 | 1 820 | 542 |
| Bossier City city (part) | 344 | 1 748 | 7.5 | 658 | 627 | 44 | 7.0 | 6 286 | 86.9 | 29.9 | 1 296 | 452 |
| Red Chute CDP (part) | 18 | 366 | - | 64 | 100 | - | - | 848 | 97.3 | 32.4 | 194 | 24 |
| District 7 | 259 | 1 290 | 1.3 | 134 | 407 | 133 | 32.7 | 2 705 | 56.9 | 4.4 | 248 | 55 |
| Bossier City city (part) | 259 | 1 290 | 1.3 | 134 | 407 | 133 | 32.7 | 2 705 | 56.9 | 4.4 | 248 | 55 |
| Shreveport city (part) | - | - | (X) | - | - | - | (X) | - | (X) | (X) | - | - |
| District 8 | 142 | 624 | 5.0 | 285 | 248 | 52 | 21.0 | 3 194 | 86.1 | 8.8 | 809 | 297 |
| Bossier City city (part) | 142 | 624 | 5.0 | 285 | 248 | 52 | 21.0 | 3 194 | 86.1 | 8.8 | 809 | 297 |
| District 9 | 257 | 972 | 1.9 | 343 | 378 | 70 | 18.5 | 3 845 | 77.7 | 10.2 | 857 | 221 |
| Bossier City city (part) | 257 | 972 | 1.9 | 343 | 378 | 70 | 18.5 | 3 845 | 77.7 | 10.2 | 857 | 221 |
| District 10 | 307 | 1 134 | 10.1 | 326 | 249 | 13 | 5.2 | 2 628 | 83.9 | 17.8 | 529 | 128 |
| Bossier City city (part) | 307 | 1 134 | 10.1 | 326 | 249 | 13 | 5.2 | 2 628 | 83.9 | 17.8 | 529 | 128 |

Table 3. **Education and Veteran Status: 2000**—Con.

[Data based on a sample (except Tables 65-68). For information on confidentiality protection, coverage, sampling error, and nonsampling error, see Appendix G.
For location of definitions, see "How to Use This Census Report"]

| State<br>Parish<br>Parish Subdivision<br>Place | Population 3 years and over enrolled in school | | | | Population 16 to 19 years | | | Population 25 years and over | | | Civilian veterans 18 years and over | |
|---|---|---|---|---|---|---|---|---|---|---|---|---|
| | | Elementary or high school | | | | Not enrolled in school and not high school graduate | | | | | | |
| | Pre-primary school | Number | Percent in private school | College or graduate school | Total | Number | Percent | Number | Percent high school graduate or higher | Percent with Bachelor's degree or higher | Total | 65 years and over |
| Bossier Parish—Con. | | | | | | | | | | | | |
| District 11 | 143 | 824 | 3.9 | 329 | 398 | 10 | 2.5 | 2 828 | 85.8 | 16.9 | 799 | 209 |
| Bossier City city (part) | 123 | 782 | 4.1 | 291 | 398 | 10 | 2.5 | 2 493 | 85.7 | 13.4 | 720 | 192 |
| Shreveport city (part) | 20 | 42 | - | 38 | - | - | (X) | 335 | 86.9 | 43.3 | 79 | 17 |
| District 12 | 184 | 873 | 6.2 | 285 | 251 | 33 | 13.1 | 3 445 | 88.2 | 17.6 | 964 | 380 |
| Bossier City city (part) | 176 | 868 | 6.2 | 265 | 231 | 33 | 14.3 | 3 259 | 87.7 | 15.7 | 947 | 380 |
| Shreveport city (part) | 8 | 5 | - | 20 | 20 | - | - | 186 | 95.7 | 51.6 | 17 | - |
| Caddo Parish | 8 696 | 47 092 | 8.1 | 13 004 | 15 746 | 2 181 | 13.9 | 159 011 | 78.7 | 20.6 | 25 782 | 9 216 |
| District 1 | 569 | 3 649 | 2.9 | 591 | 1 145 | 110 | 9.6 | 12 763 | 74.8 | 10.5 | 2 088 | 855 |
| Belcher village | 14 | 47 | 25.5 | 6 | 22 | 3 | 13.6 | 156 | 87.2 | 28.8 | 14 | 8 |
| Blanchard town (part) | 104 | 367 | 9.0 | 91 | 82 | 6 | 7.3 | 1 253 | 85.5 | 16.8 | 219 | 73 |
| Gilliam village | 4 | 32 | 6.3 | 3 | 10 | - | - | 102 | 71.6 | 24.5 | 6 | 2 |
| Hosston village | 12 | 82 | - | 7 | 30 | 4 | 13.3 | 275 | 77.5 | 9.1 | 38 | 24 |
| Ida village | 4 | 46 | - | 10 | 13 | 4 | 30.8 | 188 | 79.8 | 11.7 | 43 | 23 |
| Mooringsport town | 28 | 155 | 11.0 | 38 | 51 | 6 | 11.8 | 507 | 70.0 | 8.5 | 101 | 36 |
| Oil City town | 36 | 281 | 0.7 | 27 | 105 | 14 | 13.3 | 685 | 58.7 | 3.2 | 100 | 39 |
| Rodessa village | 12 | 52 | - | - | 16 | - | - | 201 | 71.1 | 5.0 | 47 | 25 |
| Shreveport city (part) | - | - | (X) | - | - | - | (X) | 42 | 100.0 | 31.0 | - | - |
| Vivian town | 163 | 832 | - | 85 | 261 | 24 | 9.2 | 2 539 | 72.0 | 8.9 | 415 | 205 |
| District 2 | 809 | 3 840 | 1.6 | 712 | 1 375 | 208 | 15.1 | 12 025 | 71.4 | 13.6 | 2 049 | 702 |
| Blanchard town (part) | 14 | 38 | 10.5 | 12 | 14 | - | - | 92 | 98.9 | 28.3 | 8 | - |
| Shreveport city (part) | 418 | 2 175 | 1.1 | 302 | 721 | 125 | 17.3 | 5 919 | 61.9 | 9.3 | 682 | 248 |
| District 3 | 747 | 3 416 | 3.2 | 552 | 1 237 | 270 | 21.8 | 10 805 | 64.5 | 9.3 | 1 532 | 442 |
| Shreveport city (part) | 740 | 3 410 | 3.2 | 552 | 1 237 | 270 | 21.8 | 10 747 | 64.5 | 9.3 | 1 532 | 442 |
| District 4 | 730 | 3 745 | 9.8 | 2 265 | 1 581 | 225 | 14.2 | 14 441 | 82.8 | 32.5 | 2 264 | 720 |
| Shreveport city (part) | 730 | 3 745 | 9.8 | 2 265 | 1 581 | 225 | 14.2 | 14 441 | 82.8 | 32.5 | 2 264 | 720 |
| District 5 | 733 | 4 458 | 2.0 | 722 | 1 347 | 295 | 21.9 | 11 324 | 65.8 | 6.6 | 1 551 | 459 |
| Shreveport city (part) | 733 | 4 458 | 2.0 | 722 | 1 347 | 295 | 21.9 | 11 319 | 65.8 | 6.5 | 1 551 | 459 |
| District 6 | 691 | 4 421 | 3.6 | 536 | 1 291 | 295 | 22.9 | 11 277 | 64.1 | 10.1 | 1 551 | 497 |
| Shreveport city (part) | 691 | 4 421 | 3.6 | 536 | 1 291 | 295 | 22.9 | 11 277 | 64.1 | 10.1 | 1 551 | 497 |
| District 7 | 819 | 4 505 | 3.3 | 764 | 1 566 | 271 | 17.3 | 12 616 | 70.6 | 13.3 | 1 717 | 586 |
| Shreveport city (part) | 819 | 4 505 | 3.3 | 758 | 1 566 | 271 | 17.3 | 12 589 | 70.6 | 13.2 | 1 717 | 586 |
| District 8 | 537 | 2 995 | 16.4 | 2 195 | 1 165 | 52 | 4.5 | 15 874 | 95.0 | 42.1 | 2 934 | 1 401 |
| Shreveport city (part) | 530 | 2 918 | 16.6 | 2 135 | 1 132 | 34 | 3.0 | 15 503 | 95.3 | 42.7 | 2 835 | 1 376 |
| District 9 | 814 | 4 086 | 22.0 | 1 387 | 1 082 | 71 | 6.6 | 15 152 | 91.4 | 42.4 | 2 751 | 1 099 |
| Shreveport city (part) | 681 | 3 308 | 21.4 | 1 212 | 848 | 61 | 7.2 | 12 393 | 93.8 | 45.6 | 2 402 | 983 |
| District 10 | 639 | 3 563 | 8.8 | 975 | 1 154 | 129 | 11.2 | 12 643 | 82.6 | 13.7 | 2 389 | 964 |
| Shreveport city (part) | 633 | 3 556 | 8.8 | 962 | 1 147 | 129 | 11.2 | 12 592 | 82.6 | 13.7 | 2 372 | 954 |
| District 11 | 852 | 3 759 | 10.8 | 1 053 | 1 334 | 146 | 10.9 | 15 249 | 81.8 | 18.9 | 2 428 | 731 |
| Shreveport city (part) | 532 | 2 204 | 13.0 | 631 | 780 | 78 | 10.0 | 8 287 | 87.6 | 22.6 | 1 254 | 409 |
| District 12 | 756 | 4 655 | 14.0 | 1 252 | 1 469 | 109 | 7.4 | 14 842 | 84.9 | 18.2 | 2 528 | 760 |
| Greenwood town | 76 | 359 | 21.4 | 99 | 112 | 27 | 24.1 | 1 595 | 81.3 | 16.3 | 292 | 54 |
| Shreveport city (part) | 410 | 2 912 | 14.1 | 934 | 1 033 | 50 | 4.8 | 9 330 | 85.8 | 19.3 | 1 548 | 525 |
| Calcasieu Parish | 6 402 | 34 609 | 11.4 | 9 274 | 11 513 | 977 | 8.5 | 114 563 | 77.0 | 16.9 | 18 531 | 6 217 |
| District 1 | 594 | 3 174 | 10.0 | 680 | 1 049 | 47 | 4.5 | 9 392 | 84.2 | 20.7 | 1 250 | 348 |
| Moss Bluff CDP | 400 | 2 247 | 10.4 | 381 | 733 | 33 | 4.5 | 6 461 | 85.6 | 21.4 | 895 | 258 |
| District 2 | 480 | 2 486 | 4.3 | 410 | 655 | 104 | 15.9 | 7 536 | 66.3 | 7.6 | 1 041 | 310 |
| Iowa town (part) | - | - | (X) | - | - | - | (X) | - | (X) | (X) | - | - |
| Lake Charles city (part) | 305 | 1 420 | 1.8 | 158 | 385 | 47 | 12.2 | 4 028 | 62.4 | 7.6 | 568 | 153 |
| District 3 | 233 | 1 478 | 11.7 | 256 | 504 | 25 | 5.0 | 4 643 | 65.3 | 9.9 | 764 | 308 |
| Lake Charles city (part) | 195 | 1 172 | 11.5 | 167 | 427 | 13 | 3.0 | 3 706 | 59.5 | 9.0 | 628 | 281 |
| District 4 | 384 | 2 432 | 7.4 | 415 | 762 | 78 | 10.2 | 7 531 | 62.6 | 8.0 | 1 278 | 372 |
| Lake Charles city (part) | 373 | 2 297 | 7.8 | 415 | 751 | 78 | 10.4 | 7 046 | 65.5 | 8.5 | 1 239 | 367 |
| District 5 | 403 | 1 569 | 23.2 | 641 | 517 | 78 | 15.1 | 7 378 | 75.5 | 23.4 | 1 184 | 500 |
| Lake Charles city (part) | 403 | 1 569 | 23.2 | 641 | 517 | 78 | 15.1 | 7 378 | 75.5 | 23.4 | 1 184 | 500 |
| District 6 | 313 | 1 715 | 21.9 | 566 | 474 | 9 | 1.9 | 7 061 | 81.4 | 26.3 | 1 281 | 612 |
| Lake Charles city (part) | 277 | 1 549 | 23.4 | 495 | 435 | 9 | 2.1 | 6 328 | 80.5 | 25.8 | 1 098 | 536 |
| Prien CDP (part) | 36 | 166 | 7.2 | 71 | 39 | - | - | 733 | 88.7 | 30.7 | 183 | 76 |
| District 7 | 477 | 1 690 | 13.1 | 1 854 | 1 135 | 71 | 6.3 | 6 879 | 83.1 | 22.2 | 1 318 | 542 |
| Lake Charles city (part) | 477 | 1 690 | 13.1 | 1 854 | 1 135 | 71 | 6.3 | 6 879 | 83.1 | 22.2 | 1 318 | 542 |
| District 8 | 509 | 3 511 | 25.9 | 971 | 1 022 | 60 | 5.9 | 9 878 | 88.3 | 32.6 | 1 372 | 399 |
| Lake Charles city (part) | 164 | 1 514 | 33.6 | 582 | 507 | 39 | 7.7 | 4 675 | 90.5 | 42.4 | 669 | 228 |
| Prien CDP (part) | 294 | 1 283 | 20.4 | 292 | 351 | 10 | 2.8 | 3 750 | 87.8 | 27.1 | 512 | 143 |
| District 9 | 431 | 2 059 | 14.3 | 689 | 638 | 45 | 7.1 | 7 860 | 83.4 | 19.2 | 1 430 | 470 |
| Lake Charles city (part) | 120 | 409 | 30.1 | 161 | 90 | - | - | 2 161 | 85.5 | 29.4 | 487 | 242 |
| District 10 | 528 | 2 647 | 4.5 | 644 | 989 | 122 | 12.3 | 7 414 | 72.4 | 10.5 | 1 211 | 284 |
| Iowa town (part) | 98 | 554 | 0.7 | 96 | 190 | 28 | 14.7 | 1 613 | 73.2 | 11.3 | 289 | 73 |
| Lake Charles city (part) | 242 | 1 092 | 3.8 | 377 | 423 | 24 | 5.7 | 2 578 | 76.0 | 11.2 | 420 | 58 |
| District 11 | 457 | 2 190 | 4.7 | 404 | 695 | 91 | 13.1 | 7 666 | 71.1 | 8.2 | 1 133 | 444 |
| DeQuincy city | 128 | 565 | 1.4 | 115 | 175 | 29 | 16.6 | 2 172 | 72.7 | 11.5 | 333 | 131 |
| Vinton town (part) | 123 | 633 | 8.8 | 107 | 166 | 31 | 18.7 | 2 063 | 70.0 | 7.3 | 316 | 138 |
| District 12 | 429 | 2 422 | 7.3 | 480 | 822 | 48 | 5.8 | 8 246 | 78.4 | 10.3 | 1 398 | 438 |
| Carlyss CDP | 87 | 853 | 6.6 | 151 | 272 | 15 | 5.5 | 2 515 | 78.1 | 9.3 | 402 | 116 |
| Sulphur city (part) | 91 | 274 | - | 62 | 99 | 5 | 5.1 | 1 368 | 75.7 | 6.7 | 275 | 115 |
| Vinton town (part) | - | - | (X) | - | - | - | (X) | - | (X) | (X) | - | - |
| District 13 | 373 | 2 668 | 7.6 | 397 | 855 | 96 | 11.2 | 8 486 | 72.8 | 12.1 | 1 432 | 415 |
| Sulphur city (part) | 276 | 1 669 | 5.5 | 251 | 520 | 65 | 12.5 | 5 616 | 72.2 | 11.3 | 964 | 270 |
| District 14 | 444 | 2 480 | 9.3 | 344 | 732 | 36 | 4.9 | 7 192 | 77.1 | 11.3 | 1 138 | 341 |
| Westlake city | 194 | 907 | 5.3 | 136 | 256 | 19 | 7.4 | 2 853 | 77.3 | 8.7 | 466 | 164 |
| District 15 | 347 | 2 088 | 7.9 | 523 | 664 | 67 | 10.1 | 7 401 | 85.1 | 24.3 | 1 301 | 434 |
| Sulphur city (part) | 281 | 1 719 | 9.0 | 438 | 513 | 54 | 10.5 | 6 047 | 88.7 | 28.1 | 1 058 | 370 |
| Caldwell Parish | 280 | 1 940 | 2.4 | 311 | 512 | 116 | 22.7 | 6 922 | 65.4 | 8.8 | 989 | 362 |
| District 1 | 15 | 255 | 8.6 | 48 | 61 | 14 | 23.0 | 957 | 68.1 | 6.4 | 146 | 55 |
| District 2 | 26 | 225 | - | 81 | 52 | 14 | 26.9 | 926 | 66.5 | 14.3 | 123 | 51 |
| Columbia town (part) | 2 | 23 | - | 4 | 4 | 2 | 50.0 | 101 | 67.3 | 1.0 | 21 | 10 |
| District 3 | 69 | 241 | 3.3 | 47 | 81 | 18 | 22.2 | 984 | 67.0 | 9.5 | 133 | 61 |
| Grayson village | 27 | 92 | 1.1 | 27 | 37 | 8 | 21.6 | 352 | 71.3 | 11.9 | 55 | 19 |
| District 4 | 76 | 274 | 1.1 | 22 | 56 | 3 | 5.4 | 819 | 56.4 | 7.8 | 92 | 37 |
| Columbia town (part) | 3 | 52 | - | 10 | 9 | - | - | 212 | 72.2 | 15.6 | 24 | 11 |
| District 5 | 31 | 267 | - | 48 | 73 | 10 | 13.7 | 1 057 | 65.8 | 9.6 | 179 | 70 |

Table 3. **Education and Veteran Status: 2000**—Con.

[Data based on a sample (except Tables 65-68). For information on confidentiality protection, coverage, sampling error, and nonsampling error, see Appendix G.
For location of definitions, see "How to Use This Census Report"]

| State<br>Parish<br>Parish Subdivision<br>Place | Population 3 years and over enrolled in school | | | | Population 16 to 19 years | | | Population 25 years and over | | | Civilian veterans 18 years and over | |
|---|---|---|---|---|---|---|---|---|---|---|---|---|
| | | Elementary or high school | | | | Not enrolled in school and not high school graduate | | | | | | |
| | Pre-primary school | Number | Percent in private school | College or graduate school | Total | Number | Percent | Number | Percent high school graduate or higher | Percent with Bachelor's degree or higher | Total | 65 years and over |
| Caldwell Parish—Con. | | | | | | | | | | | | |
| District 6 | 40 | 407 | 2.0 | 17 | 110 | 37 | 33.6 | 1 248 | 60.4 | 6.2 | 158 | 43 |
| Clarks village | 18 | 172 | 4.7 | 17 | 67 | 32 | 47.8 | 657 | 52.2 | 3.5 | 86 | 23 |
| District 7 | 23 | 271 | 2.2 | 48 | 79 | 20 | 25.3 | 931 | 74.0 | 8.6 | 158 | 45 |
| Cameron Parish | 369 | 1 979 | 4.2 | 230 | 612 | 77 | 12.6 | 6 257 | 68.1 | 7.9 | 744 | 273 |
| District 1 | 53 | 210 | - | 4 | 68 | 12 | 17.6 | 805 | 55.7 | 1.4 | 94 | 35 |
| Cameron CDP (part) | 9 | 45 | - | - | - | - | (X) | 220 | 46.8 | 2.3 | 30 | 6 |
| District 2 | 71 | 270 | 13.0 | 56 | 77 | 17 | 22.1 | 1 047 | 68.7 | 13.0 | 140 | 41 |
| Hackberry CDP | 71 | 270 | 13.0 | 56 | 77 | 17 | 22.1 | 1 047 | 68.7 | 13.0 | 140 | 41 |
| District 3 | 132 | 554 | 2.3 | 96 | 176 | 14 | 8.0 | 1 517 | 81.1 | 10.0 | 203 | 75 |
| District 4 | 39 | 353 | 9.3 | 16 | 80 | - | - | 1 022 | 61.4 | 8.1 | 101 | 56 |
| District 5 | 33 | 241 | - | 29 | 81 | 5 | 6.2 | 828 | 72.8 | 6.9 | 94 | 33 |
| Cameron CDP (part) | - | - | (X) | - | - | - | (X) | - | (X) | (X) | - | - |
| District 6 | 41 | 351 | 0.9 | 29 | 130 | 29 | 22.3 | 1 038 | 61.2 | 5.6 | 112 | 33 |
| Cameron CDP (part) | 41 | 351 | 0.9 | 29 | 130 | 29 | 22.3 | 1 038 | 61.2 | 5.6 | 112 | 33 |
| Catahoula Parish | 321 | 1 987 | 5.3 | 325 | 843 | 173 | 20.5 | 6 904 | 61.4 | 9.4 | 878 | 401 |
| District 1 | 34 | 181 | 8.8 | 34 | 54 | 16 | 29.6 | 611 | 51.7 | 8.0 | 68 | 35 |
| Sicily Island village (part) | - | - | (X) | - | - | - | (X) | - | (X) | (X) | - | - |
| District 2 | 23 | 234 | 5.1 | 12 | 94 | 32 | 34.0 | 675 | 63.6 | 13.3 | 93 | 32 |
| Sicily Island village (part) | 13 | 124 | 0.8 | 8 | 39 | 15 | 38.5 | 258 | 58.1 | 13.2 | 33 | 12 |
| District 3 | 34 | 194 | - | 43 | 74 | 23 | 31.1 | 702 | 67.7 | 3.0 | 82 | 40 |
| District 4 | 33 | 192 | 1.6 | 72 | 133 | 40 | 30.1 | 989 | 58.3 | 10.1 | 115 | 58 |
| Harrisonburg village | 13 | 64 | 1.6 | 7 | 74 | 34 | 45.9 | 396 | 44.7 | 6.8 | 29 | 19 |
| District 5 | 19 | 184 | 8.7 | 27 | 109 | 32 | 29.4 | 958 | 60.3 | 10.2 | 148 | 60 |
| District 6 | 34 | 257 | 15.2 | 20 | 68 | - | - | 834 | 65.5 | 5.3 | 128 | 63 |
| Jonesville town (part) | - | - | (X) | - | - | - | (X) | 57 | 45.6 | 8.8 | 10 | 4 |
| District 7 | 31 | 224 | 5.4 | 50 | 92 | 5 | 5.4 | 572 | 60.7 | 7.3 | 65 | 20 |
| Jonesville town (part) | 31 | 224 | 5.4 | 50 | 92 | 5 | 5.4 | 572 | 60.7 | 7.3 | 65 | 20 |
| District 8 | 86 | 319 | - | 49 | 158 | 25 | 15.8 | 857 | 55.7 | 15.5 | 56 | 33 |
| Jonesville town (part) | 86 | 319 | - | 49 | 158 | 25 | 15.8 | 857 | 55.7 | 15.5 | 56 | 33 |
| District 9 | 27 | 202 | 4.0 | 18 | 61 | - | - | 706 | 69.8 | 10.2 | 123 | 60 |
| Jonesville town (part) | - | - | (X) | - | - | - | (X) | - | (X) | (X) | - | - |
| Claiborne Parish | 621 | 3 168 | 14.6 | 455 | 1 032 | 155 | 15.0 | 11 169 | 65.7 | 12.4 | 1 611 | 653 |
| District 1 | 40 | 398 | 6.8 | 26 | 160 | 23 | 14.4 | 1 062 | 67.8 | 11.1 | 155 | 68 |
| Junction City village (part) | 2 | 20 | - | 2 | 9 | - | - | 84 | 82.1 | 14.3 | 22 | 10 |
| District 2 | 56 | 326 | 17.8 | 62 | 118 | 29 | 24.6 | 1 846 | 51.3 | 10.7 | 317 | 122 |
| Haynesville town (part) | 25 | 129 | 18.6 | 14 | 38 | - | - | 617 | 72.8 | 21.2 | 100 | 80 |
| District 3 | 39 | 244 | 4.1 | 23 | 74 | 7 | 9.5 | 866 | 65.5 | 6.2 | 108 | 34 |
| Haynesville town (part) | 31 | 186 | 1.1 | 17 | 53 | 7 | 13.2 | 585 | 62.4 | 7.9 | 59 | 29 |
| District 4 | 80 | 282 | 13.8 | 27 | 105 | 4 | 3.8 | 881 | 58.3 | 7.8 | 113 | 40 |
| Haynesville town (part) | 52 | 190 | 4.7 | 9 | 58 | 4 | 6.9 | 532 | 52.4 | 6.4 | 53 | 20 |
| District 5 | 76 | 293 | 28.0 | 68 | 108 | 18 | 16.7 | 1 063 | 70.1 | 8.2 | 175 | 71 |
| Athens village | 14 | 44 | 61.4 | 10 | 11 | - | - | 149 | 77.9 | 14.8 | 27 | 10 |
| District 6 | 63 | 308 | 24.4 | 88 | 126 | 10 | 7.9 | 1 291 | 78.5 | 13.1 | 176 | 82 |
| Lisbon village | 5 | 30 | 13.3 | 5 | 9 | - | - | 141 | 79.4 | 17.7 | 17 | 8 |
| District 7 | 74 | 437 | 22.7 | 45 | 83 | 8 | 9.6 | 1 237 | 79.7 | 15.7 | 149 | 66 |
| Homer town (part) | 42 | 226 | 26.5 | 9 | 47 | 8 | 17.0 | 683 | 84.3 | 19.8 | 86 | 41 |
| District 8 | 65 | 171 | 11.1 | 32 | 44 | 7 | 15.9 | 823 | 63.5 | 18.3 | 106 | 38 |
| Homer town (part) | 33 | 91 | 20.9 | 24 | 32 | 7 | 21.9 | 386 | 68.1 | 27.7 | 69 | 35 |
| District 9 | 67 | 434 | 10.1 | 55 | 134 | 38 | 28.4 | 1 362 | 66.0 | 17.8 | 217 | 121 |
| Homer town (part) | 50 | 246 | 3.3 | 28 | 49 | 11 | 22.4 | 524 | 53.8 | 7.4 | 48 | 27 |
| District 10 | 61 | 275 | 4.0 | 29 | 80 | 11 | 13.8 | 738 | 57.9 | 14.2 | 95 | 11 |
| Homer town (part) | 61 | 275 | 4.0 | 29 | 80 | 11 | 13.8 | 738 | 57.9 | 14.2 | 95 | 11 |
| Concordia Parish | 756 | 3 930 | 8.1 | 406 | 1 161 | 234 | 20.2 | 12 814 | 64.6 | 9.6 | 1 732 | 804 |
| District 1 | 137 | 746 | 6.4 | 54 | 214 | 32 | 15.0 | 2 440 | 61.4 | 11.2 | 345 | 160 |
| Clayton town | 44 | 193 | 1.6 | 17 | 49 | 14 | 28.6 | 487 | 46.8 | 5.7 | 52 | 20 |
| Ferriday town (part) | 79 | 400 | 1.0 | 20 | 120 | 16 | 13.3 | 1 008 | 50.3 | 6.0 | 137 | 40 |
| West Ferriday CDP (part) | - | - | (X) | - | - | - | (X) | - | (X) | (X) | - | - |
| District 2 | 84 | 479 | - | 59 | 126 | 5 | 4.0 | 1 221 | 62.2 | 9.4 | 157 | 52 |
| Vidalia town (part) | 69 | 346 | - | 46 | 91 | 5 | 5.5 | 918 | 64.5 | 10.2 | 119 | 46 |
| District 3 | 162 | 818 | 10.0 | 82 | 267 | 88 | 33.0 | 2 823 | 78.6 | 11.8 | 438 | 195 |
| Vidalia town (part) | 91 | 615 | 13.3 | 46 | 185 | 58 | 31.4 | 2 044 | 83.7 | 14.2 | 328 | 159 |
| District 4 | 210 | 1 069 | 9.6 | 124 | 322 | 62 | 19.3 | 3 598 | 55.8 | 7.9 | 428 | 225 |
| Ferriday town (part) | 95 | 305 | 20.7 | 32 | 67 | 14 | 20.9 | 1 200 | 64.3 | 13.1 | 160 | 111 |
| Ridgecrest town | 16 | 113 | 9.7 | 22 | 35 | 6 | 17.1 | 537 | 64.2 | 11.4 | 81 | 42 |
| West Ferriday CDP (part) | 15 | 202 | - | 26 | 76 | 15 | 19.7 | 469 | 45.4 | 3.8 | 31 | 14 |
| District 5A | 67 | 457 | 16.8 | 31 | 127 | 26 | 20.5 | 1 276 | 61.3 | 6.6 | 166 | 67 |
| West Ferriday CDP (part) | 29 | 156 | 32.1 | - | 39 | 8 | 20.5 | 448 | 67.0 | 8.5 | 45 | 24 |
| District 5B | 96 | 361 | 2.2 | 56 | 105 | 21 | 20.0 | 1 456 | 69.4 | 9.1 | 198 | 105 |
| De Soto Parish | 861 | 5 059 | 5.1 | 782 | 1 533 | 219 | 14.3 | 16 118 | 70.3 | 10.2 | 2 179 | 797 |
| District 1A | 69 | 371 | 8.4 | 39 | 128 | 21 | 16.4 | 1 356 | 74.6 | 9.9 | 182 | 56 |
| Keachi town (part) | 8 | 51 | 9.8 | 6 | 16 | 7 | 43.8 | 176 | 76.7 | 14.8 | 33 | 10 |
| Longstreet village | - | 14 | 28.6 | 2 | 4 | - | - | 101 | 68.3 | 8.9 | 12 | 4 |
| District 1B | 92 | 554 | 1.1 | 62 | 157 | 14 | 8.9 | 1 562 | 69.3 | 10.3 | 251 | 97 |
| Logansport town | 58 | 355 | 1.7 | 56 | 104 | 12 | 11.5 | 963 | 66.9 | 10.9 | 162 | 77 |
| District 1C | 41 | 319 | 11.6 | 69 | 110 | 11 | 10.0 | 1 426 | 73.0 | 11.6 | 316 | 127 |
| Grand Cane village | 6 | 50 | 18.0 | - | 12 | - | - | 119 | 80.7 | 18.5 | 23 | 11 |
| Stanley village | 2 | 25 | - | 6 | 10 | - | - | 87 | 85.1 | 21.8 | 20 | 15 |
| District 2 | 97 | 575 | 7.3 | 121 | 151 | 24 | 15.9 | 1 955 | 77.4 | 8.7 | 229 | 72 |
| Stonewall town | 61 | 309 | 5.2 | 64 | 80 | 14 | 17.5 | 1 082 | 83.5 | 13.5 | 135 | 49 |
| District 3 | 126 | 648 | 5.9 | 96 | 167 | 4 | 2.4 | 1 847 | 75.7 | 9.5 | 232 | 77 |
| Keachi town (part) | - | 7 | - | 3 | 3 | - | - | 19 | 63.2 | 10.5 | 2 | - |
| District 4A | 82 | 382 | 7.6 | 78 | 183 | 43 | 23.5 | 1 693 | 77.0 | 15.5 | 294 | 163 |
| Mansfield city (part) | 61 | 271 | 6.6 | 43 | 119 | 33 | 27.7 | 1 071 | 75.2 | 15.1 | 192 | 112 |
| District 4B | 54 | 538 | 2.4 | 77 | 118 | 21 | 17.8 | 1 331 | 62.3 | 10.5 | 129 | 45 |
| Mansfield city (part) | 54 | 538 | 2.4 | 77 | 118 | 21 | 17.8 | 1 331 | 62.3 | 10.5 | 129 | 45 |
| District 4C | 64 | 420 | 5.5 | 56 | 111 | 16 | 14.4 | 1 207 | 57.1 | 14.3 | 129 | 43 |
| Mansfield city (part) | 64 | 357 | 4.5 | 56 | 76 | 9 | 11.8 | 941 | 58.0 | 15.8 | 109 | 36 |
| District 4D | 78 | 371 | 1.6 | 45 | 115 | 17 | 14.8 | 985 | 63.6 | 8.1 | 65 | 26 |

Table 3. **Education and Veteran Status: 2000**—Con.

[Data based on a sample (except Tables 65-68). For information on confidentiality protection, coverage, sampling error, and nonsampling error, see Appendix G.
For location of definitions, see "How to Use This Census Report"]

| State<br>Parish<br>Parish Subdivision<br>Place | Population 3 years and over enrolled in school | | | | Population 16 to 19 years | | | Population 25 years and over | | | Civilian veterans 18 years and over | |
|---|---|---|---|---|---|---|---|---|---|---|---|---|
| | | Elementary or high school | | | | Not enrolled in school and not high school graduate | | | | | | |
| | Pre-primary school | Number | Percent in private school | College or graduate school | Total | Number | Percent | Number | Percent high school graduate or higher | Percent with Bachelor's degree or higher | Total | 65 years and over |
| De Soto Parish—Con. | | | | | | | | | | | | |
| District 4D—Con. | | | | | | | | | | | | |
| South Mansfield village | 19 | 58 | - | 4 | 7 | - | - | 212 | 54.2 | 6.6 | 14 | 10 |
| District 5 | 86 | 555 | 2.3 | 90 | 191 | 26 | 13.6 | 1 540 | 67.9 | 5.5 | 215 | 28 |
| Mansfield city (part) | - | - | (X) | - | - | - | (X) | - | (X) | (X) | - | - |
| District 6 | 72 | 326 | 6.1 | 49 | 102 | 22 | 21.6 | 1 216 | 64.8 | 8.9 | 137 | 63 |
| East Baton Rouge Parish | 15 892 | 73 570 | 25.1 | 45 355 | 30 936 | 2 754 | 8.9 | 245 296 | 83.9 | 30.8 | 33 745 | 11 471 |
| District 1 | 1 299 | 7 555 | 16.0 | 1 735 | 2 385 | 164 | 6.9 | 22 067 | 82.9 | 16.5 | 3 117 | 987 |
| Baker city (part) | 360 | 1 882 | 10.9 | 535 | 490 | 32 | 6.5 | 5 307 | 79.8 | 14.0 | 768 | 229 |
| Zachary city | 384 | 2 566 | 10.7 | 625 | 924 | 91 | 9.8 | 7 006 | 84.5 | 20.8 | 947 | 272 |
| District 2 | 1 070 | 5 780 | 9.8 | 3 519 | 3 778 | 665 | 17.6 | 15 153 | 66.4 | 15.1 | 2 084 | 718 |
| Baker city (part) | 129 | 923 | 16.3 | 288 | 349 | 41 | 11.7 | 2 641 | 82.8 | 16.1 | 398 | 177 |
| Baton Rouge city (part) | 836 | 3 722 | 5.8 | 3 136 | 2 630 | 313 | 11.9 | 10 201 | 60.5 | 15.5 | 1 338 | 418 |
| Brownfields CDP (part) | 21 | 349 | 22.9 | 13 | 118 | - | - | 852 | 76.3 | 11.2 | 165 | 52 |
| District 3 | 1 620 | 6 300 | 47.4 | 9 922 | 3 563 | 143 | 4.0 | 21 629 | 92.5 | 51.2 | 2 662 | 538 |
| Baton Rouge city (part) | 218 | 596 | 72.1 | 5 224 | 1 159 | - | - | 3 221 | 92.3 | 66.7 | 356 | 66 |
| Gardere CDP | 403 | 1 724 | 6.0 | 1 231 | 585 | 89 | 15.2 | 4 055 | 80.1 | 23.8 | 529 | 17 |
| Oak Hills Place CDP | 339 | 1 551 | 71.4 | 565 | 453 | 13 | 2.9 | 5 176 | 96.2 | 62.2 | 712 | 194 |
| Village St. George CDP | 376 | 1 347 | 51.9 | 536 | 452 | 12 | 2.7 | 4 141 | 95.2 | 45.5 | 364 | 54 |
| District 4 | 1 338 | 7 017 | 24.7 | 2 132 | 2 371 | 162 | 6.8 | 21 648 | 87.4 | 18.9 | 3 218 | 1 007 |
| Baker city (part) | - | - | (X) | - | - | - | (X) | - | (X) | (X) | - | - |
| Brownfields CDP (part) | 132 | 646 | 16.7 | 259 | 246 | 31 | 12.6 | 2 411 | 85.5 | 18.9 | 436 | 154 |
| Monticello CDP | 212 | 1 070 | 18.3 | 386 | 298 | 13 | 4.4 | 2 858 | 90.0 | 26.6 | 410 | 105 |
| District 5 | 1 487 | 7 193 | 6.7 | 1 341 | 2 350 | 405 | 17.2 | 16 385 | 70.1 | 10.8 | 2 165 | 611 |
| Baton Rouge city (part) | 878 | 3 819 | 5.2 | 565 | 1 168 | 264 | 22.6 | 8 744 | 64.5 | 7.5 | 1 113 | 345 |
| Merrydale CDP | 485 | 2 735 | 6.0 | 514 | 875 | 101 | 11.5 | 5 684 | 74.0 | 13.5 | 642 | 155 |
| District 6 | 1 512 | 6 446 | 16.4 | 2 553 | 2 026 | 233 | 11.5 | 21 409 | 83.2 | 23.8 | 3 299 | 1 457 |
| Baton Rouge city (part) | 1 512 | 6 446 | 16.4 | 2 553 | 2 026 | 233 | 11.5 | 21 409 | 83.2 | 23.8 | 3 299 | 1 457 |
| District 7 | 1 312 | 7 308 | 4.5 | 1 401 | 2 136 | 463 | 21.7 | 18 348 | 63.2 | 9.1 | 2 140 | 700 |
| Baton Rouge city (part) | 1 312 | 7 308 | 4.5 | 1 401 | 2 136 | 463 | 21.7 | 18 348 | 63.2 | 9.1 | 2 140 | 700 |
| District 8 | 1 245 | 5 433 | 36.7 | 2 474 | 2 025 | 123 | 6.1 | 22 224 | 91.2 | 35.6 | 3 525 | 1 425 |
| Baton Rouge city (part) | 1 082 | 4 781 | 38.5 | 2 290 | 1 731 | 94 | 5.4 | 18 894 | 92.2 | 37.6 | 2 999 | 1 204 |
| District 9 | 2 009 | 7 933 | 47.1 | 2 584 | 2 234 | 76 | 3.4 | 26 715 | 94.6 | 40.2 | 3 458 | 849 |
| Baton Rouge city (part) | 119 | 422 | 25.8 | 153 | 138 | 11 | 8.0 | 1 732 | 94.2 | 31.5 | 307 | 79 |
| Old Jefferson CDP | 273 | 1 132 | 39.1 | 329 | 348 | 14 | 4.0 | 3 565 | 91.9 | 27.9 | 444 | 44 |
| Shenandoah CDP | 787 | 3 730 | 57.5 | 988 | 1 038 | 10 | 1.0 | 10 840 | 97.4 | 47.1 | 1 466 | 374 |
| District 10 | 995 | 4 291 | 8.2 | 5 175 | 2 560 | 159 | 6.2 | 16 169 | 70.5 | 27.3 | 1 674 | 430 |
| Baton Rouge city (part) | 995 | 4 291 | 8.2 | 5 175 | 2 560 | 159 | 6.2 | 16 169 | 70.5 | 27.3 | 1 674 | 430 |
| District 11 | 1 047 | 4 393 | 51.0 | 3 608 | 1 506 | 83 | 5.5 | 24 938 | 94.1 | 47.9 | 3 661 | 1 546 |
| Baton Rouge city (part) | 566 | 2 411 | 61.1 | 2 148 | 756 | 29 | 3.8 | 15 310 | 94.5 | 52.4 | 2 251 | 1 115 |
| Inniswold CDP | 198 | 827 | 30.2 | 453 | 305 | 41 | 13.4 | 3 178 | 93.8 | 41.1 | 539 | 173 |
| Westminster CDP | 138 | 451 | 56.3 | 219 | 193 | - | - | 1 892 | 94.6 | 44.1 | 283 | 124 |
| District 12 | 958 | 3 921 | 45.5 | 8 911 | 4 002 | 78 | 1.9 | 18 611 | 92.2 | 58.3 | 2 742 | 1 203 |
| Baton Rouge city (part) | 958 | 3 921 | 45.5 | 8 911 | 4 002 | 78 | 1.9 | 18 611 | 92.2 | 58.3 | 2 742 | 1 203 |
| Industrial Complex UT | - | - | (X) | - | - | - | (X) | - | (X) | (X) | - | - |
| East Carroll Parish | 453 | 2 326 | 13.3 | 218 | 622 | 69 | 11.1 | 5 542 | 57.9 | 12.3 | 620 | 235 |
| District 1 | 30 | 196 | 23.0 | 23 | 62 | - | - | 577 | 54.4 | 6.9 | 47 | 27 |
| District 2 | 22 | 271 | 36.2 | 9 | 81 | 14 | 17.3 | 1 036 | 46.9 | 8.1 | 137 | 42 |
| District 3 | 36 | 188 | 7.4 | 39 | 52 | 11 | 21.2 | 698 | 50.4 | 3.2 | 76 | 9 |
| Lake Providence town (part) | 16 | 97 | - | 26 | 19 | - | - | 160 | 69.4 | 8.8 | 11 | - |
| District 4 | 42 | 135 | 65.9 | 27 | 36 | - | - | 716 | 75.0 | 34.2 | 103 | 57 |
| Lake Providence town (part) | 32 | 84 | 65.5 | 20 | 22 | - | - | 468 | 80.1 | 36.1 | 68 | 32 |
| District 5 | 82 | 331 | 15.1 | 15 | 44 | - | - | 622 | 66.2 | 18.0 | 87 | 50 |
| Lake Providence town (part) | 82 | 331 | 15.1 | 15 | 44 | - | - | 622 | 66.2 | 18.0 | 87 | 50 |
| District 6 | 72 | 404 | - | 30 | 174 | 30 | 17.2 | 525 | 72.8 | 17.5 | 67 | 9 |
| Lake Providence town (part) | 72 | 404 | - | 30 | 174 | 30 | 17.2 | 525 | 72.8 | 17.5 | 67 | 9 |
| District 7 | 39 | 293 | - | 15 | 79 | - | - | 474 | 52.7 | 3.4 | 27 | 14 |
| Lake Providence town (part) | 22 | 110 | - | - | 32 | - | - | 231 | 64.5 | 4.8 | 27 | 14 |
| District 8 | 85 | 219 | - | 33 | 39 | 14 | 35.9 | 426 | 46.9 | 9.4 | 33 | 9 |
| Lake Providence town (part) | 53 | 180 | - | 27 | 34 | 14 | 41.2 | 384 | 48.2 | 10.4 | 33 | 9 |
| District 9 | 45 | 289 | 4.8 | 27 | 55 | - | - | 468 | 59.2 | 7.1 | 43 | 18 |
| Lake Providence town (part) | 20 | 231 | - | 20 | 39 | - | - | 289 | 57.4 | 6.2 | 28 | 3 |
| East Feliciana Parish | 771 | 3 849 | 23.9 | 530 | 1 273 | 132 | 10.4 | 13 877 | 70.7 | 11.3 | 1 985 | 667 |
| District 1A | 106 | 518 | 26.6 | 65 | 162 | - | - | 1 638 | 82.2 | 13.5 | 212 | 75 |
| Clinton town (part) | - | - | (X) | - | - | - | (X) | - | (X) | (X) | - | - |
| District 1B | 120 | 542 | 36.0 | 90 | 228 | 12 | 5.3 | 1 656 | 85.4 | 10.4 | 201 | 63 |
| Slaughter village | 34 | 204 | 51.5 | 73 | 95 | 12 | 12.6 | 627 | 83.7 | 14.4 | 80 | 30 |
| District 2 | 49 | 462 | 12.1 | 17 | 164 | 12 | 7.3 | 1 685 | 60.5 | 7.1 | 487 | 240 |
| District 3 | 98 | 360 | 14.2 | 73 | 142 | 15 | 10.6 | 1 282 | 71.2 | 11.7 | 91 | 19 |
| Jackson town (part) | 42 | 86 | 10.5 | 3 | 33 | 7 | 21.2 | 284 | 63.0 | 2.8 | 39 | 8 |
| Wilson village (part) | 8 | 56 | 14.3 | 2 | 19 | 5 | 26.3 | 149 | 50.3 | 12.1 | 11 | 5 |
| District 4A | 7 | 184 | 9.8 | 48 | 54 | 38 | 70.4 | 2 022 | 51.7 | 3.7 | 255 | 27 |
| Jackson town (part) | 7 | 184 | 9.8 | 48 | 54 | 38 | 70.4 | 2 022 | 51.7 | 3.7 | 255 | 27 |
| District 4B | 68 | 446 | 26.0 | 21 | 102 | 26 | 25.5 | 1 225 | 72.2 | 14.7 | 187 | 54 |
| Jackson town (part) | 24 | 249 | 19.7 | 21 | 74 | 18 | 24.3 | 634 | 62.8 | 6.5 | 78 | 21 |
| District 5 | 108 | 452 | 21.9 | 49 | 143 | 15 | 10.5 | 1 491 | 75.5 | 16.0 | 231 | 89 |
| Clinton town (part) | 102 | 411 | 21.7 | 49 | 133 | 15 | 11.3 | 1 217 | 75.3 | 17.1 | 219 | 77 |
| District 6 | 110 | 377 | 35.5 | 75 | 96 | 3 | 3.1 | 1 647 | 68.9 | 14.3 | 221 | 76 |
| District 7 | 105 | 508 | 22.4 | 92 | 182 | 11 | 6.0 | 1 231 | 75.7 | 14.2 | 100 | 24 |
| Norwood village | 7 | 65 | 67.7 | 14 | 23 | - | - | 171 | 67.8 | 12.3 | 21 | 10 |
| Wilson village (part) | 34 | 112 | - | 21 | 35 | 6 | 17.1 | 240 | 75.8 | 12.1 | 35 | 9 |
| Evangeline Parish | 1 293 | 7 134 | 10.3 | 1 127 | 2 313 | 420 | 18.2 | 21 511 | 55.5 | 9.5 | 2 533 | 1 042 |
| District 1 | 110 | 534 | 16.1 | 109 | 174 | 33 | 19.0 | 1 507 | 61.2 | 10.2 | 147 | 62 |
| Chataignier village | 9 | 76 | 6.6 | 24 | 22 | 3 | 13.6 | 240 | 50.4 | 2.9 | 13 | 4 |
| District 2 | 72 | 612 | 8.7 | 71 | 247 | 91 | 36.8 | 2 077 | 46.1 | 5.7 | 283 | 58 |
| Basile town (part) | 54 | 354 | 1.4 | 30 | 88 | 14 | 15.9 | 1 091 | 54.6 | 4.9 | 166 | 42 |
| District 3 | 153 | 733 | 6.1 | 45 | 177 | 32 | 18.1 | 1 923 | 60.1 | 13.5 | 164 | 43 |
| Mamou town (part) | 29 | 151 | - | - | 91 | 24 | 26.4 | 537 | 44.1 | 11.0 | 32 | 12 |
| District 4 | 75 | 768 | 3.9 | 133 | 263 | 50 | 19.0 | 2 362 | 59.1 | 4.5 | 278 | 117 |
| Pine Prairie village | 28 | 200 | - | 18 | 70 | 8 | 11.4 | 535 | 59.1 | 5.8 | 60 | 29 |

Table 3. **Education and Veteran Status: 2000**—Con.

[Data based on a sample (except Tables 65-68). For information on confidentiality protection, coverage, sampling error, and nonsampling error, see Appendix G.
For location of definitions, see "How to Use This Census Report"]

| State<br>Parish<br>Parish Subdivision<br>Place | Population 3 years and over enrolled in school | | | | Population 16 to 19 years | | | Population 25 years and over | | | Civilian veterans 18 years and over | |
|---|---|---|---|---|---|---|---|---|---|---|---|---|
| | | Elementary or high school | | | | Not enrolled in school and not high school graduate | | | | | | |
| | Pre-primary school | Number | Percent in private school | College or graduate school | Total | Number | Percent | Number | Percent high school graduate or higher | Percent with Bachelor's degree or higher | Total | 65 years and over |
| Evangeline Parish—Con. | | | | | | | | | | | | |
| District 5 | 90 | 601 | 1.2 | 89 | 226 | 41 | 18.1 | 1 940 | 63.6 | 6.0 | 232 | 107 |
| Turkey Creek village | 18 | 44 | 4.5 | 8 | 21 | - | - | 208 | 67.3 | 2.9 | 50 | 19 |
| District 6 | 93 | 618 | 3.9 | 94 | 219 | 43 | 19.6 | 1 880 | 46.5 | 6.2 | 270 | 95 |
| Mamou town (part) | 18 | 171 | 5.8 | 55 | 81 | 7 | 8.6 | 677 | 41.1 | 4.9 | 119 | 32 |
| District 7 | 113 | 544 | 1.7 | 50 | 99 | 38 | 38.4 | 1 519 | 48.5 | 9.5 | 191 | 105 |
| Mamou town (part) | 70 | 383 | - | 22 | 46 | 23 | 50.0 | 1 072 | 42.9 | 3.7 | 118 | 78 |
| District 8 | 146 | 584 | 18.8 | 222 | 233 | 8 | 3.4 | 1 827 | 55.8 | 9.1 | 276 | 130 |
| Ville Platte city (part) | 5 | 73 | 41.1 | 43 | 40 | - | - | 287 | 71.4 | 24.4 | 56 | 43 |
| District 9 | 75 | 277 | 23.1 | 57 | 140 | 21 | 15.0 | 1 124 | 57.3 | 10.7 | 141 | 47 |
| Ville Platte city (part) | 40 | 171 | 6.4 | 26 | 71 | 7 | 9.9 | 752 | 46.4 | 10.1 | 103 | 35 |
| District 10 | 45 | 374 | 47.6 | 67 | 92 | 11 | 12.0 | 1 465 | 77.0 | 22.1 | 160 | 93 |
| Ville Platte city (part) | 5 | 23 | 39.1 | 18 | 6 | - | - | 183 | 76.5 | 34.4 | 35 | 28 |
| District 11 | 109 | 418 | 5.3 | 49 | 116 | 24 | 20.7 | 1 390 | 49.7 | 11.4 | 157 | 83 |
| Ville Platte city (part) | 85 | 352 | 4.0 | 49 | 108 | 24 | 22.2 | 1 198 | 48.6 | 11.5 | 135 | 75 |
| District 12 | 140 | 484 | 22.7 | 98 | 146 | 5 | 3.4 | 1 448 | 53.7 | 13.4 | 142 | 71 |
| Ville Platte city (part) | 140 | 484 | 22.7 | 98 | 146 | 5 | 3.4 | 1 448 | 53.7 | 13.4 | 142 | 71 |
| District 13 | 72 | 587 | - | 43 | 181 | 23 | 12.7 | 1 049 | 37.6 | 5.6 | 92 | 31 |
| Ville Platte city (part) | 72 | 587 | - | 43 | 181 | 23 | 12.7 | 1 049 | 37.6 | 5.6 | 92 | 31 |
| Franklin Parish | 786 | 4 079 | 12.8 | 464 | 1 346 | 250 | 18.6 | 13 423 | 61.4 | 9.8 | 1 741 | 720 |
| District 1 | 99 | 551 | 24.5 | 31 | 185 | 44 | 23.8 | 1 815 | 63.3 | 6.9 | 294 | 113 |
| District 2 | 106 | 578 | 20.1 | 74 | 175 | 20 | 11.4 | 2 171 | 66.0 | 8.9 | 289 | 126 |
| Winnsboro city (part) | 51 | 174 | - | 41 | 78 | 6 | 7.7 | 853 | 68.2 | 10.0 | 137 | 49 |
| District 3 | 63 | 483 | 8.1 | 54 | 127 | 15 | 11.8 | 1 652 | 65.1 | 10.1 | 214 | 102 |
| Gilbert village | 7 | 102 | 5.9 | 8 | 27 | 3 | 11.1 | 332 | 66.0 | 5.1 | 47 | 27 |
| Wisner town (part) | 12 | 96 | 13.5 | 12 | 19 | 2 | 10.5 | 348 | 75.0 | 19.0 | 56 | 24 |
| District 4 | 102 | 563 | 13.0 | 76 | 190 | 16 | 8.4 | 2 056 | 66.0 | 10.6 | 292 | 124 |
| District 5 | 175 | 665 | 5.3 | 83 | 228 | 58 | 25.4 | 1 910 | 54.5 | 12.3 | 215 | 70 |
| Winnsboro city (part) | 137 | 479 | 7.3 | 78 | 172 | 49 | 28.5 | 1 290 | 56.0 | 12.2 | 157 | 50 |
| District 6 | 90 | 507 | 11.6 | 85 | 162 | 18 | 11.1 | 2 010 | 67.7 | 10.0 | 258 | 115 |
| Baskin village | 10 | 37 | 10.8 | 2 | 11 | 2 | 18.2 | 117 | 57.3 | 5.1 | 18 | 6 |
| Winnsboro city (part) | - | 82 | 28.0 | 23 | 27 | - | - | 483 | 77.4 | 15.7 | 66 | 36 |
| District 7 | 151 | 732 | 9.0 | 61 | 279 | 79 | 28.3 | 1 809 | 45.8 | 9.3 | 179 | 70 |
| Winnsboro city (part) | 109 | 392 | 4.6 | 14 | 102 | 20 | 19.6 | 554 | 37.4 | 7.2 | 52 | 7 |
| Wisner town (part) | 26 | 103 | 7.8 | 8 | 53 | 23 | 43.4 | 358 | 42.5 | 2.8 | 19 | 11 |
| Grant Parish | 643 | 3 616 | 5.4 | 436 | 1 052 | 162 | 15.4 | 11 921 | 73.1 | 9.8 | 2 166 | 807 |
| District 1 | 74 | 355 | 1.7 | 42 | 86 | 8 | 9.3 | 1 216 | 66.3 | 7.8 | 202 | 81 |
| Montgomery town | 41 | 152 | 2.6 | 15 | 32 | 4 | 12.5 | 474 | 53.8 | 5.7 | 66 | 30 |
| District 2 | 28 | 281 | 1.4 | 25 | 99 | 26 | 26.3 | 1 296 | 76.8 | 10.4 | 279 | 108 |
| Colfax town (part) | 9 | 60 | 6.7 | 3 | 20 | 5 | 25.0 | 271 | 79.0 | 21.0 | 53 | 15 |
| District 3 | 88 | 341 | 2.9 | 44 | 109 | 21 | 19.3 | 999 | 58.6 | 6.5 | 145 | 50 |
| Colfax town (part) | 76 | 253 | - | 20 | 71 | 6 | 8.5 | 752 | 52.7 | 4.8 | 94 | 33 |
| District 4 | 117 | 609 | 7.2 | 63 | 168 | 21 | 12.5 | 1 568 | 77.7 | 14.9 | 248 | 85 |
| District 5 | 107 | 759 | 3.2 | 61 | 162 | 34 | 21.0 | 1 787 | 71.6 | 11.6 | 300 | 124 |
| District 6 | 82 | 453 | 5.7 | 73 | 116 | 13 | 11.2 | 1 860 | 78.3 | 12.3 | 349 | 120 |
| Pollock town (part) | 9 | 78 | 2.6 | 11 | 15 | - | - | 232 | 71.1 | 16.4 | 44 | 26 |
| District 7 | 76 | 456 | 11.8 | 92 | 148 | 31 | 20.9 | 1 734 | 77.3 | 6.6 | 409 | 136 |
| Dry Prong village | 20 | 64 | 6.3 | 15 | 24 | 6 | 25.0 | 272 | 79.8 | 16.5 | 54 | 19 |
| Pollock town (part) | - | - | (X) | - | - | - | (X) | - | (X) | (X) | - | - |
| District 8 | 71 | 362 | 7.7 | 36 | 164 | 8 | 4.9 | 1 461 | 70.7 | 6.1 | 234 | 103 |
| Georgetown village | 4 | 53 | - | 5 | 13 | - | - | 205 | 67.8 | 8.8 | 22 | 17 |
| Iberia Parish | 2 473 | 15 326 | 12.2 | 2 222 | 4 571 | 636 | 13.9 | 43 965 | 66.9 | 11.2 | 5 627 | 1 976 |
| District 1 | 211 | 1 171 | 7.9 | 125 | 366 | 63 | 17.2 | 3 081 | 51.0 | 8.1 | 332 | 133 |
| New Iberia city (part) | 211 | 1 171 | 7.9 | 125 | 366 | 63 | 17.2 | 3 081 | 51.0 | 8.1 | 332 | 133 |
| District 2 | 170 | 1 225 | - | 171 | 354 | 92 | 26.0 | 2 124 | 53.2 | 3.4 | 225 | 39 |
| New Iberia city (part) | 163 | 1 096 | - | 119 | 307 | 85 | 27.7 | 1 861 | 51.4 | 3.1 | 193 | 32 |
| District 3 | 123 | 1 025 | 18.9 | 195 | 288 | 24 | 8.3 | 3 067 | 70.0 | 13.2 | 410 | 117 |
| New Iberia city (part) | 115 | 838 | 15.0 | 175 | 209 | 18 | 8.6 | 2 498 | 73.3 | 14.6 | 365 | 110 |
| District 4 | 181 | 860 | 4.8 | 81 | 219 | 9 | 4.1 | 2 733 | 56.2 | 10.0 | 310 | 83 |
| New Iberia city (part) | 181 | 860 | 4.8 | 81 | 219 | 9 | 4.1 | 2 733 | 56.2 | 10.0 | 310 | 83 |
| District 5 | 126 | 983 | 16.0 | 150 | 281 | 40 | 14.2 | 3 422 | 63.0 | 8.4 | 473 | 213 |
| New Iberia city (part) | 118 | 901 | 15.0 | 150 | 252 | 40 | 15.9 | 2 949 | 58.9 | 8.0 | 383 | 197 |
| District 6 | 274 | 1 030 | 13.4 | 105 | 334 | 52 | 15.6 | 3 061 | 66.5 | 9.4 | 368 | 132 |
| New Iberia city (part) | 238 | 812 | 11.5 | 60 | 268 | 28 | 10.4 | 2 525 | 64.3 | 8.0 | 319 | 121 |
| District 7 | 166 | 921 | 24.3 | 176 | 273 | 20 | 7.3 | 3 468 | 85.9 | 24.3 | 557 | 284 |
| New Iberia city (part) | 166 | 921 | 24.3 | 176 | 273 | 20 | 7.3 | 3 468 | 85.9 | 24.3 | 557 | 284 |
| District 8 | 165 | 1 371 | 25.7 | 204 | 435 | - | - | 3 544 | 88.5 | 27.5 | 534 | 183 |
| New Iberia city (part) | 38 | 160 | 31.9 | 18 | 55 | - | - | 644 | 92.5 | 32.0 | 87 | 35 |
| District 9 | 166 | 1 136 | 17.5 | 180 | 306 | 8 | 2.6 | 3 300 | 69.2 | 10.7 | 372 | 115 |
| Loreauville village | 45 | 196 | 6.1 | 18 | 36 | 4 | 11.1 | 585 | 63.2 | 9.6 | 72 | 44 |
| District 10 | 198 | 943 | 9.5 | 186 | 329 | 43 | 13.1 | 3 026 | 70.5 | 7.2 | 393 | 126 |
| Lydia CDP | 32 | 202 | - | 22 | 99 | 19 | 19.2 | 736 | 73.6 | 1.8 | 118 | 31 |
| New Iberia city (part) | - | - | (X) | - | - | - | (X) | - | (X) | (X) | - | - |
| District 11 | 175 | 962 | 17.5 | 196 | 252 | 22 | 8.7 | 2 972 | 64.6 | 12.6 | 436 | 247 |
| Jeanerette city (part) | 98 | 535 | 16.8 | 122 | 147 | 7 | 4.8 | 1 702 | 68.7 | 9.9 | 269 | 147 |
| District 12 | 200 | 1 100 | 1.5 | 80 | 387 | 53 | 13.7 | 2 473 | 63.3 | 7.2 | 319 | 54 |
| Jeanerette city (part) | 170 | 862 | 1.0 | 48 | 280 | 50 | 17.9 | 1 800 | 61.8 | 5.8 | 223 | 39 |
| District 13 | 125 | 1 389 | 4.2 | 130 | 370 | 109 | 29.5 | 3 704 | 62.4 | 4.8 | 419 | 121 |
| Delcambre town (part) | - | - | (X) | - | - | - | (X) | - | (X) | (X) | - | - |
| New Iberia city (part) | - | - | (X) | - | - | - | (X) | - | (X) | (X) | - | - |
| District 14 | 193 | 1 210 | 11.9 | 243 | 377 | 101 | 26.8 | 3 990 | 62.9 | 5.5 | 479 | 129 |
| Delcambre town (part) | 14 | 146 | - | 9 | 42 | 9 | 21.4 | 319 | 60.2 | 4.7 | 21 | 9 |
| Iberville Parish | 1 002 | 6 427 | 20.6 | 1 124 | 2 182 | 384 | 17.6 | 21 101 | 65.7 | 9.6 | 2 356 | 808 |
| District 1 | 53 | 520 | 8.3 | 52 | 181 | 29 | 16.0 | 1 313 | 64.1 | 6.9 | 189 | 94 |
| White Castle town | 53 | 463 | 9.3 | 36 | 153 | 29 | 19.0 | 1 136 | 63.9 | 7.9 | 146 | 76 |
| District 2 | 71 | 418 | 50.2 | 69 | 118 | 3 | 2.5 | 1 608 | 69.3 | 4.8 | 180 | 55 |
| District 3 | 47 | 336 | 4.2 | 73 | 112 | 31 | 27.7 | 1 219 | 77.8 | 10.5 | 82 | 28 |
| District 4 | 31 | 382 | 2.4 | 40 | 155 | 99 | 63.9 | 2 954 | 42.2 | 2.0 | 311 | 34 |
| St. Gabriel town (part) | 31 | 382 | 2.4 | 40 | 155 | 99 | 63.9 | 2 954 | 42.2 | 2.0 | 311 | 34 |
| District 5 | 52 | 320 | 46.6 | 44 | 98 | 20 | 20.4 | 1 639 | 71.7 | 14.5 | 184 | 115 |

Table 3. **Education and Veteran Status: 2000**—Con.

[Data based on a sample (except Tables 65-68). For information on confidentiality protection, coverage, sampling error, and nonsampling error, see Appendix G.
For location of definitions, see "How to Use This Census Report"]

| State<br>Parish<br>Parish Subdivision<br>Place | Population 3 years and over enrolled in school | | | | Population 16 to 19 years | | | Population 25 years and over | | | Civilian veterans 18 years and over | |
|---|---|---|---|---|---|---|---|---|---|---|---|---|
| | | Elementary or high school | | | | Not enrolled in school and not high school graduate | | | | | | |
| | Pre-primary school | Number | Percent in private school | College or graduate school | Total | Number | Percent | Number | Percent high school graduate or higher | Percent with Bachelor's degree or higher | Total | 65 years and over |
| Iberville Parish—Con. | | | | | | | | | | | | |
| District 5—Con. | | | | | | | | | | | | |
| Plaquemine city (part) | 44 | 219 | 61.2 | 44 | 61 | 10 | 16.4 | 1 341 | 74.4 | 15.0 | 161 | 98 |
| District 6 | 71 | 722 | 13.2 | 118 | 187 | 34 | 18.2 | 1 530 | 62.1 | 8.8 | 109 | 57 |
| Plaquemine city (part) | - | - | (X) | 20 | - | - | (X) | 146 | 47.3 | - | 15 | - |
| District 7 | 81 | 609 | 6.1 | 142 | 186 | 31 | 16.7 | 1 324 | 62.9 | 6.2 | 152 | 30 |
| Plaquemine city (part) | 81 | 609 | 6.1 | 142 | 186 | 31 | 16.7 | 1 324 | 62.9 | 6.2 | 152 | 30 |
| District 8 | 61 | 510 | 26.9 | 138 | 219 | 32 | 14.6 | 1 543 | 63.8 | 11.5 | 246 | 101 |
| Plaquemine city (part) | 53 | 488 | 25.0 | 131 | 204 | 32 | 15.7 | 1 415 | 62.8 | 12.1 | 216 | 92 |
| District 9 | 97 | 529 | 35.3 | 55 | 164 | 19 | 11.6 | 1 424 | 74.9 | 15.2 | 189 | 40 |
| Plaquemine city (part) | - | - | (X) | - | - | - | (X) | 16 | 62.5 | 31.3 | - | - |
| District 10 | 119 | 545 | 11.6 | 68 | 213 | 24 | 11.3 | 1 765 | 67.7 | 6.4 | 151 | 40 |
| Plaquemine city (part) | 29 | 51 | - | 10 | 18 | 12 | 66.7 | 319 | 65.5 | 4.7 | 8 | 8 |
| District 11 | 86 | 448 | 33.7 | 88 | 183 | 27 | 14.8 | 1 559 | 65.7 | 7.6 | 183 | 83 |
| Grosse Tete village | 19 | 144 | 28.5 | 18 | 49 | 4 | 8.2 | 405 | 67.7 | 6.9 | 44 | 21 |
| Rosedale village | 27 | 142 | 38.0 | 31 | 56 | - | - | 450 | 72.0 | 12.2 | 69 | 34 |
| District 12 | 113 | 546 | 7.5 | 87 | 157 | 14 | 8.9 | 1 524 | 65.4 | 8.5 | 165 | 63 |
| Maringouin town | 71 | 285 | 6.3 | 61 | 74 | 5 | 6.8 | 744 | 63.4 | 9.7 | 90 | 47 |
| District 13 | 120 | 542 | 34.5 | 150 | 209 | 21 | 10.0 | 1 699 | 87.0 | 26.8 | 215 | 68 |
| St. Gabriel town (part) | 75 | 299 | 14.4 | 87 | 113 | 21 | 18.6 | 925 | 82.6 | 17.9 | 107 | 25 |
| Jackson Parish | 525 | 2 680 | 7.5 | 541 | 961 | 157 | 16.3 | 10 062 | 73.6 | 12.9 | 1 536 | 717 |
| District 1 | 76 | 439 | 6.4 | 142 | 173 | 12 | 6.9 | 1 575 | 82.7 | 15.4 | 217 | 103 |
| Quitman village | 2 | 40 | - | 9 | 10 | - | - | 121 | 86.0 | 15.7 | 22 | 12 |
| District 2 | 104 | 448 | 10.3 | 90 | 148 | 18 | 12.2 | 1 736 | 79.5 | 16.8 | 287 | 118 |
| Eros town | 4 | 31 | - | 2 | 15 | 5 | 33.3 | 113 | 54.9 | 1.8 | 8 | 4 |
| District 3 | 82 | 399 | 6.3 | 61 | 135 | 9 | 6.7 | 1 508 | 71.9 | 10.7 | 190 | 61 |
| Chatham town | 24 | 101 | 5.9 | 17 | 31 | 2 | 6.5 | 390 | 70.5 | 14.9 | 67 | 26 |
| District 4 | 56 | 399 | 3.8 | 53 | 86 | 7 | 8.1 | 1 117 | 74.1 | 8.1 | 159 | 53 |
| East Hodge village | 24 | 95 | 3.2 | 13 | 24 | - | - | 195 | 67.7 | 14.4 | 24 | 13 |
| Jonesboro town (part) | - | - | (X) | - | - | - | (X) | - | (X) | (X) | - | - |
| District 5 | 101 | 420 | 3.6 | 64 | 156 | - | - | 1 237 | 71.2 | 15.1 | 206 | 92 |
| Jonesboro town (part) | 101 | 420 | 3.6 | 64 | 156 | - | - | 1 237 | 71.2 | 15.1 | 206 | 92 |
| District 6 | 68 | 304 | 14.8 | 83 | 168 | 95 | 56.5 | 1 553 | 68.0 | 12.6 | 224 | 150 |
| Jonesboro town (part) | 29 | 117 | 11.1 | 59 | 106 | 71 | 67.0 | 750 | 64.4 | 13.1 | 89 | 61 |
| District 7 | 38 | 271 | 9.6 | 48 | 95 | 16 | 16.8 | 1 336 | 65.5 | 10.0 | 253 | 140 |
| Hodge village | 13 | 50 | 4.0 | 11 | 10 | - | - | 365 | 67.9 | 15.6 | 72 | 38 |
| Jonesboro town (part) | 12 | 110 | 13.6 | 23 | 35 | - | - | 537 | 64.1 | 9.9 | 120 | 72 |
| North Hodge village | 11 | 76 | 11.8 | 14 | 40 | 16 | 40.0 | 261 | 60.2 | 2.3 | 34 | 13 |
| Jefferson Parish | 16 559 | 79 882 | 35.6 | 25 389 | 25 239 | 2 847 | 11.3 | 298 761 | 79.3 | 21.5 | 41 109 | 15 262 |
| District 1 | 3 108 | 14 494 | 33.0 | 4 486 | 4 520 | 579 | 12.8 | 51 215 | 77.8 | 17.4 | 7 741 | 2 215 |
| Gretna city | 564 | 2 823 | 19.5 | 684 | 1 029 | 246 | 23.9 | 11 515 | 70.3 | 11.0 | 1 661 | 676 |
| Harvey CDP (part) | 506 | 1 966 | 44.7 | 646 | 693 | 70 | 10.1 | 8 166 | 77.7 | 17.6 | 1 013 | 293 |
| Marrero CDP (part) | 68 | 458 | 44.8 | 124 | 142 | 38 | 26.8 | 2 735 | 61.8 | 8.3 | 414 | 242 |
| Terrytown CDP | 1 164 | 4 834 | 28.1 | 1 478 | 1 428 | 171 | 12.0 | 15 594 | 79.9 | 17.4 | 2 456 | 595 |
| Timberlane CDP | 371 | 2 072 | 39.8 | 653 | 607 | 23 | 3.8 | 7 410 | 83.8 | 19.1 | 1 342 | 341 |
| District 2 | 2 846 | 15 036 | 29.2 | 3 481 | 4 805 | 583 | 12.1 | 52 140 | 71.8 | 11.5 | 7 279 | 2 311 |
| Avondale CDP | 148 | 1 244 | 15.3 | 183 | 368 | 51 | 13.9 | 3 375 | 65.0 | 3.4 | 451 | 128 |
| Bridge City CDP (part) | 131 | 747 | 14.7 | 144 | 332 | 69 | 20.8 | 2 359 | 61.5 | 3.9 | 339 | 124 |
| Elmwood CDP (part) | 20 | 15 | - | 4 | 14 | 4 | 28.6 | 218 | 75.7 | 2.8 | 34 | 13 |
| Estelle CDP | 598 | 3 514 | 30.0 | 688 | 1 230 | 110 | 8.9 | 9 304 | 76.6 | 12.2 | 1 264 | 221 |
| Harvey CDP (part) | - | - | (X) | - | - | - | (X) | - | (X) | (X) | - | - |
| Jean Lafitte town (part) | 58 | 472 | 11.0 | 60 | 171 | 49 | 28.7 | 1 260 | 57.7 | 5.2 | 123 | 46 |
| Jefferson CDP (part) | 307 | 1 452 | 26.0 | 585 | 505 | 34 | 6.7 | 7 915 | 74.1 | 19.9 | 1 071 | 457 |
| Lafitte CDP (part) | - | 34 | - | 34 | 23 | - | - | 210 | 56.2 | 4.3 | 9 | 4 |
| Marrero CDP (part) | 662 | 3 002 | 30.3 | 685 | 947 | 97 | 10.2 | 11 275 | 70.6 | 8.6 | 1 689 | 527 |
| Metairie CDP (part) | 165 | 777 | 60.7 | 351 | 201 | 33 | 16.4 | 4 454 | 78.9 | 15.2 | 649 | 277 |
| Westwego city (part) | 395 | 1 853 | 25.6 | 297 | 576 | 116 | 20.1 | 6 466 | 61.0 | 5.2 | 922 | 378 |
| Woodmere CDP (part) | 150 | 763 | 15.9 | 251 | 188 | - | - | 1 916 | 75.5 | 18.9 | 292 | 52 |
| District 3 | 3 255 | 17 176 | 9.0 | 2 765 | 5 017 | 728 | 14.5 | 39 748 | 64.1 | 8.2 | 4 520 | 1 242 |
| Barataria CDP | 35 | 217 | - | 22 | 79 | 6 | 7.6 | 941 | 60.8 | 10.8 | 129 | 64 |
| Bridge City CDP (part) | 295 | 1 077 | 4.1 | 101 | 322 | 67 | 20.8 | 2 253 | 53.0 | 3.2 | 246 | 96 |
| Grand Isle town | 38 | 256 | 8.6 | 37 | 77 | 26 | 33.8 | 1 049 | 68.3 | 13.3 | 169 | 73 |
| Harvey CDP (part) | 567 | 2 362 | 7.2 | 306 | 660 | 133 | 20.2 | 5 193 | 61.1 | 8.5 | 570 | 131 |
| Jean Lafitte town (part) | - | - | (X) | - | - | - | (X) | - | (X) | (X) | - | - |
| Kenner city (part) | 664 | 3 244 | 3.7 | 433 | 722 | 115 | 15.9 | 7 290 | 57.3 | 6.3 | 654 | 167 |
| Lafitte CDP (part) | 25 | 228 | 7.0 | 20 | 116 | 20 | 17.2 | 869 | 58.0 | 7.2 | 93 | 38 |
| Marrero CDP (part) | 662 | 3 780 | 8.4 | 616 | 1 077 | 129 | 12.0 | 8 254 | 62.4 | 6.3 | 923 | 302 |
| Metairie CDP (part) | 117 | 485 | 9.7 | 105 | 175 | 54 | 30.9 | 1 700 | 60.0 | 7.5 | 210 | 113 |
| River Ridge CDP (part) | 43 | 300 | 9.0 | 61 | 85 | 28 | 32.9 | 750 | 47.6 | 10.0 | 96 | 44 |
| Waggaman CDP | 343 | 2 103 | 10.8 | 357 | 701 | 81 | 11.6 | 5 636 | 69.5 | 7.4 | 672 | 150 |
| Westwego city (part) | 66 | 165 | - | 24 | 68 | 20 | 29.4 | 389 | 57.1 | 7.2 | 50 | 26 |
| Woodmere CDP (part) | 370 | 2 803 | 18.6 | 656 | 916 | 49 | 5.3 | 5 136 | 82.6 | 16.1 | 687 | 38 |
| District 4 | 2 351 | 12 242 | 52.0 | 4 570 | 4 017 | 258 | 6.4 | 50 454 | 87.2 | 30.7 | 6 698 | 2 677 |
| Kenner city (part) | 1 155 | 5 916 | 51.0 | 1 804 | 1 941 | 129 | 6.6 | 21 534 | 86.4 | 30.1 | 2 536 | 801 |
| Metairie CDP (part) | 1 196 | 6 326 | 52.9 | 2 766 | 2 076 | 129 | 6.2 | 28 920 | 87.8 | 31.2 | 4 162 | 1 876 |
| District 5 | 2 625 | 11 493 | 49.1 | 4 463 | 3 728 | 426 | 11.4 | 51 628 | 82.7 | 22.7 | 7 257 | 3 105 |
| Elmwood CDP (part) | 52 | 175 | 56.0 | 661 | 46 | - | - | 3 158 | 94.8 | 59.2 | 318 | 87 |
| Harahan city | 368 | 1 374 | 66.8 | 564 | 533 | 34 | 6.4 | 7 146 | 83.3 | 24.0 | 1 146 | 578 |
| Jefferson CDP (part) | 22 | 106 | 45.3 | 70 | 58 | - | - | 652 | 81.7 | 20.1 | 96 | 30 |
| Kenner city (part) | 868 | 4 344 | 35.8 | 1 380 | 1 302 | 164 | 12.6 | 15 849 | 77.6 | 16.2 | 1 860 | 625 |
| Metairie CDP (part) | 825 | 3 452 | 45.5 | 1 107 | 1 178 | 196 | 16.6 | 15 124 | 80.5 | 15.1 | 2 298 | 1 038 |
| River Ridge CDP (part) | 490 | 2 027 | 71.3 | 673 | 611 | 32 | 5.2 | 9 498 | 90.4 | 32.3 | 1 503 | 727 |
| District 6 | 2 374 | 9 441 | 60.3 | 5 624 | 3 152 | 273 | 8.7 | 53 576 | 88.4 | 35.1 | 7 614 | 3 712 |
| Metairie CDP (part) | 2 374 | 9 441 | 60.3 | 5 624 | 3 152 | 273 | 8.7 | 53 576 | 88.4 | 35.1 | 7 614 | 3 712 |
| Jefferson Davis Parish | 1 102 | 6 360 | 11.8 | 903 | 2 076 | 275 | 13.2 | 19 352 | 69.4 | 9.9 | 2 657 | 1 107 |
| District 1 | 35 | 154 | 8.4 | 47 | 51 | 12 | 23.5 | 684 | 74.9 | 17.3 | 82 | 33 |
| Lake Arthur town (part) | 28 | 84 | 8.3 | 38 | 17 | - | - | 428 | 66.6 | 11.2 | 44 | 29 |
| District 2 | 119 | 720 | 12.5 | 110 | 234 | 24 | 10.3 | 2 229 | 72.1 | 7.6 | 336 | 154 |
| Lake Arthur town (part) | 80 | 405 | 5.2 | 70 | 172 | 24 | 14.0 | 1 468 | 67.6 | 5.6 | 227 | 92 |
| District 3 | 27 | 191 | 5.8 | 19 | 21 | - | - | 296 | 64.9 | 1.7 | 52 | 10 |
| Jennings city (part) | 27 | 134 | - | 14 | - | - | (X) | 157 | 56.7 | - | 37 | 7 |

Table 3. **Education and Veteran Status: 2000**—Con.

[Data based on a sample (except Tables 65-68). For information on confidentiality protection, coverage, sampling error, and nonsampling error, see Appendix G.
For location of definitions, see "How to Use This Census Report"]

| State<br>Parish<br>Parish Subdivision<br>Place | Population 3 years and over enrolled in school | | | | Population 16 to 19 years | | | Population 25 years and over | | | Civilian veterans 18 years and over | |
|---|---|---|---|---|---|---|---|---|---|---|---|---|
| | | Elementary or high school | | | | Not enrolled in school and not high school graduate | | | | | | |
| | Pre-primary school | Number | Percent in private school | College or graduate school | Total | Number | Percent | Number | Percent high school graduate or higher | Percent with Bachelor's degree or higher | Total | 65 years and over |
| Jefferson Davis Parish—Con. | | | | | | | | | | | | |
| District 4 | 104 | 534 | 9.7 | 39 | 196 | 81 | 41.3 | 1 722 | 52.0 | 8.4 | 235 | 112 |
| Jennings city (part) | 89 | 482 | 7.7 | 39 | 189 | 81 | 42.9 | 1 617 | 52.2 | 8.9 | 220 | 103 |
| District 5 | 60 | 283 | 29.7 | 59 | 98 | 33 | 33.7 | 1 215 | 71.9 | 14.4 | 195 | 88 |
| Jennings city (part) | 60 | 283 | 29.7 | 59 | 98 | 33 | 33.7 | 1 215 | 71.9 | 14.4 | 195 | 88 |
| District 6 | 83 | 567 | 15.5 | 38 | 174 | 34 | 19.5 | 1 456 | 68.3 | 9.2 | 195 | 49 |
| Jennings city (part) | 83 | 567 | 15.5 | 38 | 174 | 34 | 19.5 | 1 456 | 68.3 | 9.2 | 195 | 49 |
| District 7 | 139 | 681 | 23.1 | 82 | 285 | 19 | 6.7 | 2 361 | 77.1 | 12.7 | 413 | 184 |
| Jennings city (part) | 139 | 681 | 23.1 | 82 | 285 | 19 | 6.7 | 2 361 | 77.1 | 12.7 | 413 | 184 |
| District 8 | 110 | 673 | 11.4 | 104 | 212 | 14 | 6.6 | 1 725 | 70.7 | 8.9 | 203 | 90 |
| Jennings city (part) | - | - | (X) | - | - | - | (X) | - | (X) | (X) | - | - |
| District 9 | 66 | 479 | 2.3 | 54 | 166 | 12 | 7.2 | 1 412 | 61.8 | 8.2 | 203 | 84 |
| Elton town | 37 | 257 | 2.3 | 37 | 91 | 12 | 13.2 | 737 | 58.1 | 7.3 | 119 | 52 |
| District 10 | 64 | 535 | 11.0 | 116 | 228 | 22 | 9.6 | 1 600 | 75.7 | 10.3 | 239 | 66 |
| Fenton village | 9 | 61 | - | 6 | 26 | 3 | 11.5 | 226 | 55.8 | 4.0 | 13 | 1 |
| District 11 | 78 | 555 | 4.9 | 68 | 184 | 23 | 12.5 | 1 758 | 70.4 | 10.9 | 231 | 125 |
| Welsh town (part) | 78 | 555 | 4.9 | 68 | 184 | 23 | 12.5 | 1 758 | 70.4 | 10.9 | 231 | 125 |
| District 12 | 75 | 425 | 9.6 | 91 | 108 | 1 | 0.9 | 1 112 | 67.2 | 10.0 | 96 | 47 |
| Welsh town (part) | 23 | 107 | 4.7 | 4 | 43 | 1 | 2.3 | 351 | 46.7 | 7.1 | 44 | 29 |
| District 13 | 142 | 563 | 6.7 | 76 | 119 | - | - | 1 782 | 69.6 | 7.9 | 177 | 65 |
| Lafayette Parish | 6 673 | 35 695 | 20.6 | 13 951 | 12 509 | 1 287 | 10.3 | 116 183 | 79.8 | 25.5 | 15 260 | 4 871 |
| District A | 1 017 | 5 563 | 18.3 | 1 137 | 1 715 | 261 | 15.2 | 16 042 | 73.0 | 15.9 | 2 134 | 755 |
| Carencro city (part) | 225 | 963 | 18.1 | 184 | 267 | 70 | 26.2 | 3 137 | 60.6 | 9.0 | 398 | 134 |
| Lafayette city (part) | 590 | 3 122 | 18.1 | 724 | 993 | 145 | 14.6 | 8 822 | 75.7 | 17.9 | 1 201 | 432 |
| District B | 1 461 | 8 599 | 13.8 | 1 894 | 2 954 | 328 | 11.1 | 24 428 | 75.8 | 15.9 | 2 979 | 640 |
| Carencro city (part) | 49 | 198 | 25.3 | 22 | 74 | 9 | 12.2 | 492 | 85.2 | 16.5 | 33 | 13 |
| Duson town (part) | 29 | 229 | 1.7 | 26 | 91 | 33 | 36.3 | 872 | 45.6 | 6.3 | 89 | 38 |
| Lafayette city (part) | 202 | 1 164 | 12.9 | 357 | 340 | 16 | 4.7 | 3 472 | 87.2 | 33.6 | 509 | 100 |
| Scott city | 313 | 1 577 | 11.4 | 320 | 522 | 67 | 12.8 | 4 531 | 74.5 | 17.3 | 552 | 103 |
| District C | 638 | 3 995 | 8.7 | 476 | 1 269 | 294 | 23.2 | 10 557 | 56.4 | 9.3 | 1 240 | 320 |
| Lafayette city (part) | 622 | 3 652 | 9.0 | 418 | 1 158 | 235 | 20.3 | 9 502 | 54.7 | 9.4 | 1 086 | 300 |
| District D | 383 | 1 968 | 24.6 | 3 586 | 1 607 | 165 | 10.3 | 9 884 | 75.0 | 28.4 | 1 435 | 538 |
| Lafayette city (part) | 383 | 1 968 | 24.6 | 3 586 | 1 607 | 165 | 10.3 | 9 884 | 75.0 | 28.4 | 1 435 | 538 |
| District E | 519 | 2 624 | 25.5 | 2 839 | 1 227 | 60 | 4.9 | 12 488 | 89.2 | 33.0 | 1 772 | 741 |
| Lafayette city (part) | 519 | 2 624 | 25.5 | 2 839 | 1 227 | 60 | 4.9 | 12 462 | 89.4 | 33.1 | 1 772 | 741 |
| District F | 835 | 5 320 | 33.7 | 1 848 | 1 587 | 15 | 0.9 | 17 373 | 92.5 | 46.2 | 2 564 | 1 106 |
| Lafayette city (part) | 734 | 4 664 | 36.3 | 1 699 | 1 442 | 15 | 1.0 | 15 689 | 92.8 | 47.3 | 2 385 | 1 056 |
| District G | 1 820 | 7 626 | 24.5 | 2 171 | 2 150 | 164 | 7.6 | 25 411 | 86.4 | 28.4 | 3 136 | 771 |
| Broussard town (part) | 197 | 1 061 | 20.5 | 360 | 429 | 41 | 9.6 | 3 652 | 82.6 | 20.5 | 382 | 135 |
| Lafayette city (part) | 583 | 2 256 | 34.0 | 889 | 610 | 47 | 7.7 | 8 305 | 92.0 | 40.0 | 1 096 | 262 |
| Youngsville town | 164 | 784 | 14.4 | 86 | 167 | 20 | 12.0 | 2 412 | 80.6 | 24.8 | 369 | 53 |
| Lafourche Parish | 2 554 | 17 539 | 14.7 | 4 683 | 6 126 | 522 | 8.5 | 55 891 | 66.3 | 12.4 | 6 166 | 2 522 |
| District 1 | 198 | 1 315 | 26.1 | 383 | 405 | 9 | 2.2 | 3 970 | 74.8 | 18.0 | 474 | 165 |
| District 2 | 78 | 779 | 20.5 | 420 | 256 | 23 | 9.0 | 3 363 | 68.9 | 16.6 | 427 | 208 |
| Thibodaux city (part) | 78 | 779 | 20.5 | 420 | 256 | 23 | 9.0 | 3 363 | 68.9 | 16.6 | 427 | 208 |
| District 3 | 201 | 1 155 | 8.2 | 249 | 335 | 26 | 7.8 | 2 836 | 59.1 | 13.9 | 287 | 94 |
| Thibodaux city (part) | 149 | 890 | 9.0 | 202 | 256 | 26 | 10.2 | 2 460 | 59.1 | 14.6 | 278 | 94 |
| District 4 | 223 | 1 218 | 41.0 | 1 273 | 794 | 11 | 1.4 | 3 769 | 80.1 | 29.8 | 507 | 253 |
| Thibodaux city (part) | 49 | 202 | 70.8 | 1 034 | 546 | - | - | 911 | 85.1 | 42.6 | 152 | 102 |
| District 5 | 169 | 1 494 | 35.8 | 361 | 587 | 24 | 4.1 | 3 979 | 76.0 | 24.9 | 557 | 191 |
| Thibodaux city (part) | 61 | 514 | 40.1 | 177 | 294 | 18 | 6.1 | 1 665 | 79.6 | 29.6 | 239 | 83 |
| District 6 | 190 | 1 110 | 9.8 | 233 | 320 | 42 | 13.1 | 4 139 | 62.8 | 4.3 | 390 | 158 |
| Chackbay CDP | 143 | 724 | 15.1 | 199 | 171 | 18 | 10.5 | 2 464 | 71.3 | 5.4 | 284 | 108 |
| District 7 | 160 | 899 | 15.1 | 158 | 353 | 49 | 13.9 | 3 951 | 64.8 | 9.4 | 496 | 162 |
| Des Allemands CDP (part) | 5 | 68 | - | 9 | 9 | - | - | 294 | 66.0 | 2.7 | 42 | 29 |
| Mathews CDP (part) | - | - | (X) | 11 | - | - | (X) | 24 | 45.8 | - | - | - |
| Raceland CDP (part) | 112 | 685 | 15.5 | 103 | 299 | 43 | 14.4 | 2 805 | 63.0 | 9.1 | 297 | 119 |
| District 8 | 137 | 1 318 | 12.8 | 259 | 405 | 45 | 11.1 | 3 709 | 65.5 | 12.1 | 474 | 201 |
| Raceland CDP (part) | 137 | 1 318 | 12.8 | 259 | 405 | 45 | 11.1 | 3 709 | 65.5 | 12.1 | 474 | 201 |
| District 9 | 172 | 1 277 | 6.8 | 155 | 334 | 26 | 7.8 | 3 937 | 63.9 | 9.6 | 438 | 180 |
| Lockport town (part) | 28 | 168 | 13.1 | 28 | 34 | - | - | 523 | 68.3 | 18.0 | 53 | 21 |
| Mathews CDP (part) | 50 | 346 | 16.8 | 58 | 80 | - | - | 1 273 | 71.0 | 12.6 | 161 | 78 |
| District 10 | 114 | 924 | 10.1 | 329 | 385 | 24 | 6.2 | 3 611 | 64.2 | 10.6 | 392 | 167 |
| Larose CDP (part) | 44 | 255 | 5.9 | 75 | 105 | 4 | 3.8 | 1 021 | 61.9 | 14.6 | 83 | 34 |
| Lockport town (part) | 51 | 297 | 7.4 | 84 | 100 | 11 | 11.0 | 1 132 | 61.1 | 7.3 | 124 | 62 |
| District 11 | 172 | 1 619 | 6.7 | 193 | 462 | 50 | 10.8 | 4 057 | 68.2 | 6.5 | 401 | 89 |
| District 12 | 157 | 1 128 | 3.0 | 210 | 437 | 67 | 15.3 | 3 690 | 60.5 | 8.0 | 362 | 128 |
| Cut Off CDP (part) | 35 | 160 | 8.8 | 40 | 38 | - | - | 527 | 60.0 | 10.2 | 32 | 7 |
| Larose CDP (part) | 122 | 958 | 2.1 | 164 | 389 | 67 | 17.2 | 3 111 | 60.0 | 7.1 | 325 | 121 |
| District 13 | 222 | 1 042 | 13.7 | 187 | 360 | 51 | 14.2 | 3 834 | 70.7 | 9.8 | 370 | 202 |
| Cut Off CDP (part) | 183 | 814 | 10.8 | 133 | 264 | 20 | 7.6 | 3 049 | 70.8 | 9.1 | 314 | 167 |
| Galliano CDP (part) | 8 | 56 | - | 20 | 3 | - | - | 204 | 80.9 | 16.7 | 17 | 7 |
| Larose CDP (part) | 26 | 109 | - | 29 | 80 | 31 | 38.8 | 517 | 62.5 | 5.6 | 39 | 28 |
| District 14 | 209 | 1 134 | 5.5 | 203 | 360 | 33 | 9.2 | 3 714 | 62.9 | 7.4 | 287 | 150 |
| Cut Off CDP (part) | - | - | (X) | - | - | - | (X) | - | (X) | (X) | - | - |
| Galliano CDP (part) | 202 | 1 056 | 5.9 | 173 | 344 | 33 | 9.6 | 3 247 | 62.9 | 6.7 | 218 | 111 |
| Golden Meadow town (part) | - | - | (X) | - | - | - | (X) | 18 | 100.0 | - | - | - |
| District 15 | 152 | 1 127 | 0.3 | 70 | 333 | 42 | 12.6 | 3 332 | 47.8 | 4.9 | 304 | 174 |
| Galliano CDP (part) | 57 | 406 | - | 15 | 142 | 6 | 4.2 | 1 239 | 54.1 | 4.0 | 77 | 37 |
| Golden Meadow town (part) | 52 | 432 | 0.5 | 29 | 108 | 10 | 9.3 | 1 346 | 53.6 | 8.2 | 151 | 88 |
| La Salle Parish | 377 | 2 564 | 4.0 | 371 | 1 078 | 238 | 22.1 | 9 219 | 68.5 | 11.2 | 1 282 | 530 |
| District 1 | 78 | 298 | 3.4 | 22 | 91 | 4 | 4.4 | 1 012 | 60.8 | 9.7 | 121 | 52 |
| Olla town (part) | 23 | 73 | - | 10 | 25 | 4 | 16.0 | 200 | 69.5 | 14.0 | 24 | 11 |
| District 2 | 45 | 245 | 3.7 | 66 | 120 | 11 | 9.2 | 900 | 73.4 | 12.9 | 129 | 61 |
| Olla town (part) | 39 | 194 | 2.1 | 40 | 90 | 11 | 12.2 | 663 | 72.2 | 8.6 | 113 | 48 |
| District 3 | 28 | 245 | - | 47 | 135 | 53 | 39.3 | 1 178 | 62.4 | 6.9 | 164 | 55 |
| Tullos town (part) | 13 | 63 | - | 20 | 20 | 1 | 5.0 | 326 | 69.6 | 5.8 | 48 | 25 |
| Urania town | 15 | 136 | - | 14 | 56 | 13 | 23.2 | 427 | 59.3 | 6.3 | 63 | 28 |
| District 4 | 15 | 176 | 7.4 | 53 | 69 | - | - | 712 | 75.4 | 12.9 | 118 | 49 |
| Jena town (part) | 9 | 44 | - | 18 | 28 | - | - | 198 | 66.7 | 12.1 | 13 | 8 |
| District 5 | 54 | 242 | 7.9 | 53 | 74 | 21 | 28.4 | 1 100 | 71.8 | 16.5 | 168 | 66 |

Table 3. **Education and Veteran Status: 2000**—Con.

[Data based on a sample (except Tables 65-68). For information on confidentiality protection, coverage, sampling error, and nonsampling error, see Appendix G.
For location of definitions, see "How to Use This Census Report"]

| State<br>Parish<br>Parish Subdivision<br>Place | Population 3 years and over enrolled in school | | | | Population 16 to 19 years | | | Population 25 years and over | | | Civilian veterans 18 years and over | |
|---|---|---|---|---|---|---|---|---|---|---|---|---|
| | | Elementary or high school | | | | Not enrolled in school and not high school graduate | | | | | | |
| | Pre-primary school | Number | Percent in private school | College or graduate school | Total | Number | Percent | Number | Percent high school graduate or higher | Percent with Bachelor's degree or higher | Total | 65 years and over |
| La Salle Parish—Con. | | | | | | | | | | | | |
| District 5—Con. | | | | | | | | | | | | |
| Jena town (part) | 54 | 242 | 7.9 | 53 | 74 | 21 | 28.4 | 1 100 | 71.8 | 16.5 | 168 | 66 |
| District 6 | 29 | 239 | 5.0 | 34 | 69 | 13 | 18.8 | 838 | 75.2 | 14.8 | 154 | 67 |
| Jena town (part) | - | 154 | 7.8 | 23 | 45 | - | - | 477 | 82.4 | 21.4 | 86 | 42 |
| Midway CDP (part) | 29 | 85 | - | 11 | 24 | 13 | 54.2 | 361 | 65.7 | 6.1 | 68 | 25 |
| District 7 | 67 | 392 | 4.8 | 44 | 298 | 97 | 32.6 | 955 | 74.7 | 10.1 | 146 | 78 |
| Jena town (part) | - | 152 | 12.5 | - | 236 | 97 | 41.1 | - | (X) | (X) | - | - |
| Midway CDP (part) | - | - | (X) | - | - | - | (X) | 63 | 34.9 | - | 12 | 12 |
| District 8 | 10 | 178 | - | 32 | 82 | 12 | 14.6 | 909 | 65.6 | 8.9 | 119 | 28 |
| Tullos town (part) | - | - | (X) | - | - | - | (X) | - | (X) | (X) | - | - |
| District 9 | 23 | 246 | 4.9 | 14 | 64 | 13 | 20.3 | 888 | 71.6 | 8.7 | 103 | 51 |
| District 10 | 28 | 303 | 3.0 | 6 | 76 | 14 | 18.4 | 727 | 55.7 | 11.6 | 60 | 23 |
| Jena town (part) | - | 60 | - | - | 30 | 5 | 16.7 | 91 | 49.5 | 14.3 | 4 | 4 |
| Midway CDP (part) | 28 | 202 | 4.5 | - | 26 | 3 | 11.5 | 501 | 51.1 | 8.8 | 29 | 8 |
| Lincoln Parish | 1 435 | 6 363 | 13.5 | 10 157 | 4 912 | 184 | 3.7 | 22 059 | 80.4 | 31.8 | 2 888 | 1 132 |
| District 1-A | 147 | 455 | 18.5 | 1 304 | 337 | 19 | 5.6 | 1 957 | 92.8 | 50.7 | 270 | 71 |
| Ruston city (part) | 129 | 377 | 20.7 | 1 212 | 273 | 19 | 7.0 | 1 668 | 92.4 | 51.9 | 217 | 60 |
| District 1-B | 103 | 718 | 13.9 | 358 | 242 | 24 | 9.9 | 2 417 | 92.1 | 49.8 | 318 | 182 |
| Ruston city (part) | 103 | 613 | 14.7 | 268 | 160 | 8 | 5.0 | 2 016 | 94.1 | 53.9 | 242 | 136 |
| District 1-C | 169 | 534 | 27.3 | 825 | 242 | - | - | 2 130 | 84.7 | 37.2 | 232 | 90 |
| Ruston city (part) | 127 | 335 | 26.9 | 767 | 161 | - | - | 1 373 | 86.0 | 39.7 | 152 | 48 |
| District 1-D | 103 | 523 | 9.6 | 1 390 | 893 | 8 | 0.9 | 992 | 71.3 | 20.7 | 84 | 20 |
| Ruston city (part) | 79 | 448 | 10.3 | 1 287 | 858 | 8 | 0.9 | 771 | 73.0 | 22.8 | 57 | 14 |
| District 1-E | 136 | 752 | 6.1 | 347 | 188 | 20 | 10.6 | 2 167 | 67.0 | 20.1 | 246 | 87 |
| Ruston city (part) | 111 | 547 | 8.4 | 318 | 135 | 11 | 8.1 | 1 808 | 69.6 | 22.8 | 217 | 75 |
| District 1-F | 76 | 518 | 4.2 | 610 | 237 | 30 | 12.7 | 1 807 | 73.7 | 21.0 | 195 | 66 |
| Ruston city (part) | 40 | 311 | 2.6 | 485 | 136 | 7 | 5.1 | 1 083 | 71.1 | 24.1 | 103 | 49 |
| District 1-G | 76 | 215 | 21.9 | 1 901 | 948 | - | - | 1 115 | 95.9 | 50.2 | 266 | 111 |
| Ruston city (part) | 76 | 215 | 21.9 | 1 901 | 948 | - | - | 1 115 | 95.9 | 50.2 | 266 | 111 |
| District 2-A | 119 | 274 | 9.1 | 2 229 | 991 | - | - | 1 135 | 75.9 | 37.1 | 166 | 57 |
| Grambling town (part) | 56 | 138 | 18.1 | 2 199 | 951 | - | - | 698 | 84.5 | 48.6 | 143 | 38 |
| District 2-B | 85 | 295 | 15.6 | 595 | 138 | 19 | 13.8 | 975 | 82.1 | 41.1 | 114 | 58 |
| Grambling town (part) | 54 | 212 | 21.7 | 512 | 95 | 12 | 12.6 | 825 | 85.2 | 45.5 | 94 | 52 |
| Ruston city (part) | 11 | 33 | - | 39 | 18 | 7 | 38.9 | 22 | 45.5 | - | 7 | - |
| District 3 | 174 | 680 | 11.2 | 252 | 276 | 23 | 8.3 | 2 381 | 74.9 | 22.7 | 340 | 129 |
| Simsboro village | 21 | 121 | 7.4 | 59 | 52 | 5 | 9.6 | 426 | 77.9 | 14.3 | 81 | 35 |
| Vienna town | 19 | 112 | 17.0 | 20 | 22 | 2 | 9.1 | 253 | 93.7 | 40.7 | 30 | 4 |
| District 4 | 147 | 600 | 18.8 | 194 | 165 | 20 | 12.1 | 2 233 | 74.7 | 20.0 | 297 | 137 |
| Dubach town | 20 | 97 | 5.2 | 46 | 35 | 10 | 28.6 | 530 | 66.8 | 16.8 | 65 | 28 |
| District 5 | 100 | 799 | 13.3 | 152 | 255 | 21 | 8.2 | 2 750 | 80.5 | 23.3 | 360 | 124 |
| Choudrant village | 6 | 124 | 0.8 | 23 | 45 | 6 | 13.3 | 397 | 81.4 | 10.8 | 67 | 42 |
| Downsville village (part) | - | 26 | 7.7 | 2 | 16 | - | - | 23 | 82.6 | 13.0 | 1 | - |
| Ruston city (part) | - | - | (X) | - | - | - | (X) | - | (X) | (X) | - | - |
| Livingston Parish | 3 219 | 18 829 | 5.0 | 3 235 | 5 829 | 657 | 11.3 | 56 528 | 77.2 | 11.4 | 7 821 | 2 367 |
| District 1 | 205 | 1 827 | 1.6 | 255 | 575 | 97 | 16.9 | 5 277 | 73.0 | 8.0 | 728 | 240 |
| Livingston town (part) | 32 | 231 | 2.6 | 64 | 80 | 30 | 37.5 | 778 | 72.5 | 13.4 | 125 | 51 |
| Walker town (part) | - | 13 | - | - | - | - | (X) | 72 | 73.6 | - | - | - |
| District 2 | 559 | 3 032 | 6.6 | 575 | 862 | 57 | 6.6 | 7 830 | 81.4 | 14.5 | 1 019 | 257 |
| District 3 | 576 | 2 146 | 7.6 | 265 | 614 | 95 | 15.5 | 6 956 | 78.6 | 10.4 | 984 | 318 |
| Denham Springs city (part) | - | - | (X) | - | - | - | (X) | - | (X) | (X) | - | - |
| District 4 | 282 | 1 662 | 4.5 | 419 | 635 | 54 | 8.5 | 5 523 | 81.6 | 15.2 | 773 | 262 |
| Denham Springs city (part) | 282 | 1 662 | 4.5 | 419 | 635 | 54 | 8.5 | 5 523 | 81.6 | 15.2 | 773 | 262 |
| District 5 | 380 | 2 490 | 3.3 | 437 | 821 | 70 | 8.5 | 6 633 | 79.8 | 14.7 | 964 | 237 |
| Denham Springs city (part) | - | - | (X) | - | - | - | (X) | - | (X) | (X) | - | - |
| District 6 | 340 | 2 045 | 7.0 | 301 | 590 | 95 | 16.1 | 6 552 | 73.7 | 6.8 | 830 | 244 |
| Denham Springs city (part) | - | - | (X) | - | - | - | (X) | - | (X) | (X) | - | - |
| French Settlement village | 6 | 155 | 7.7 | 20 | 47 | 6 | 12.8 | 614 | 72.3 | 7.5 | 104 | 34 |
| Livingston town (part) | - | - | (X) | - | - | - | (X) | - | (X) | (X) | - | - |
| Port Vincent village | 15 | 77 | - | 3 | 32 | 6 | 18.8 | 323 | 75.5 | 7.1 | 54 | 17 |
| Walker town (part) | - | - | (X) | - | - | - | (X) | 17 | 100.0 | - | - | - |
| District 7 | 422 | 2 152 | 2.0 | 441 | 657 | 84 | 12.8 | 6 711 | 79.9 | 9.7 | 910 | 262 |
| Denham Springs city (part) | - | - | (X) | - | - | - | (X) | - | (X) | (X) | - | - |
| Walker town (part) | 209 | 900 | 0.8 | 166 | 263 | 39 | 14.8 | 3 092 | 80.0 | 11.5 | 438 | 124 |
| District 8 | 121 | 1 558 | 5.3 | 206 | 461 | 55 | 11.9 | 5 271 | 70.8 | 9.8 | 779 | 290 |
| Killian village | 21 | 185 | 8.1 | 47 | 54 | 13 | 24.1 | 741 | 75.8 | 15.5 | 107 | 46 |
| Springfield town | 7 | 78 | 14.1 | 17 | 35 | - | - | 295 | 75.6 | 20.7 | 53 | 25 |
| District 9 | 334 | 1 917 | 5.9 | 336 | 614 | 50 | 8.1 | 5 775 | 73.4 | 12.8 | 834 | 257 |
| Albany village | 31 | 135 | 1.5 | 34 | 52 | 2 | 3.8 | 570 | 66.7 | 8.8 | 84 | 21 |
| Madison Parish | 575 | 3 176 | 12.2 | 325 | 1 402 | 341 | 24.3 | 7 670 | 63.4 | 11.0 | 888 | 255 |
| District 1 | 45 | 408 | 18.9 | 49 | 113 | 7 | 6.2 | 926 | 66.7 | 8.7 | 110 | 43 |
| Delta village | 3 | 35 | 45.7 | 2 | 11 | 6 | 54.5 | 145 | 66.9 | 4.1 | 22 | 4 |
| Mound village | - | 11 | 36.4 | - | 3 | - | - | 11 | 100.0 | - | - | - |
| Richmond village (part) | - | - | (X) | 3 | - | - | (X) | 4 | 50.0 | - | - | - |
| Tallulah city (part) | - | - | (X) | - | - | - | (X) | - | (X) | (X) | - | - |
| District 2 | 70 | 344 | 27.6 | 65 | 192 | 34 | 17.7 | 1 437 | 67.4 | 7.2 | 184 | 44 |
| Richmond village (part) | 4 | 5 | - | 2 | 12 | - | - | 37 | 70.3 | 13.5 | 8 | - |
| Tallulah city (part) | 32 | 101 | - | 4 | 31 | 9 | 29.0 | 181 | 64.1 | 2.2 | 12 | 5 |
| District 3 | 101 | 366 | 3.3 | 20 | 146 | 29 | 19.9 | 722 | 61.2 | 10.5 | 63 | 10 |
| Tallulah city (part) | 75 | 258 | - | 5 | 98 | 15 | 15.3 | 290 | 59.7 | 3.8 | 22 | - |
| District 4 | 79 | 536 | 6.3 | 28 | 413 | 152 | 36.8 | 740 | 65.5 | 16.2 | 79 | 10 |
| Tallulah city (part) | 79 | 536 | 6.3 | 28 | 413 | 152 | 36.8 | 740 | 65.5 | 16.2 | 79 | 10 |
| District 5 | 118 | 477 | - | 82 | 157 | 14 | 8.9 | 798 | 56.4 | 6.5 | 70 | 13 |
| Tallulah city (part) | 118 | 477 | - | 82 | 157 | 14 | 8.9 | 798 | 56.4 | 6.5 | 70 | 13 |
| District 6 | 104 | 412 | - | 19 | 128 | 23 | 18.0 | 817 | 54.6 | 11.9 | 89 | 21 |
| Tallulah city (part) | 104 | 412 | - | 19 | 128 | 23 | 18.0 | 817 | 54.6 | 11.9 | 89 | 21 |
| District 7 | 25 | 407 | 16.2 | 30 | 177 | 34 | 19.2 | 1 210 | 61.3 | 13.6 | 146 | 56 |
| Tallulah city (part) | 25 | 407 | 16.2 | 30 | 177 | 34 | 19.2 | 1 210 | 61.3 | 13.6 | 146 | 56 |
| District 8 | 33 | 226 | 45.6 | 32 | 76 | 48 | 63.2 | 1 020 | 69.7 | 14.7 | 147 | 58 |
| Richmond village (part) | 16 | 52 | 42.3 | 15 | 22 | 5 | 22.7 | 302 | 78.1 | 27.8 | 49 | 20 |
| Tallulah city (part) | 17 | 174 | 46.6 | 17 | 54 | 43 | 79.6 | 718 | 66.2 | 9.2 | 98 | 38 |

Table 3. **Education and Veteran Status: 2000**—Con.

[Data based on a sample (except Tables 65-68). For information on confidentiality protection, coverage, sampling error, and nonsampling error, see Appendix G.
For location of definitions, see "How to Use This Census Report"]

| State<br>Parish<br>Parish Subdivision<br>Place | Population 3 years and over enrolled in school | | | | Population 16 to 19 years | | | Population 25 years and over | | | Civilian veterans 18 years and over | |
|---|---|---|---|---|---|---|---|---|---|---|---|---|
| | | Elementary or high school | | | | Not enrolled in school and not high school graduate | | | | | | |
| | Pre-primary school | Number | Percent in private school | College or graduate school | Total | Number | Percent | Number | Percent high school graduate or higher | Percent with Bachelor's degree or higher | Total | 65 years and over |
| Morehouse Parish | 1 060 | 6 015 | 14.3 | 810 | 2 109 | 444 | 21.1 | 19 446 | 66.6 | 9.7 | 2 720 | 1 062 |
| District 1 | 124 | 949 | 15.5 | 188 | 333 | 71 | 21.3 | 3 162 | 68.4 | 4.4 | 499 | 175 |
| Bonita village | 7 | 87 | 2.3 | 10 | 14 | - | - | 191 | 59.2 | 9.9 | 16 | 11 |
| District 2 | 131 | 712 | 12.9 | 94 | 314 | 71 | 22.6 | 2 617 | 58.7 | 9.6 | 308 | 114 |
| Collinston village (part) | 4 | 32 | 21.9 | 11 | 10 | 3 | 30.0 | 161 | 52.8 | 9.3 | 31 | 18 |
| Mer Rouge village | 18 | 113 | 26.5 | 12 | 46 | 16 | 34.8 | 515 | 59.0 | 15.1 | 56 | 29 |
| Oak Ridge village | 5 | 27 | 81.5 | 4 | 7 | - | - | 96 | 93.8 | 35.4 | 8 | 3 |
| District 3 | 150 | 880 | 35.1 | 112 | 237 | 38 | 16.0 | 2 984 | 73.7 | 12.1 | 385 | 178 |
| Bastrop city (part) | - | - | (X) | 7 | - | - | (X) | 23 | 65.2 | - | - | - |
| District 4 | 119 | 864 | 21.6 | 130 | 285 | 36 | 12.6 | 2 969 | 73.7 | 11.6 | 544 | 240 |
| Bastrop city (part) | 22 | 247 | 9.3 | 31 | 69 | - | - | 630 | 74.4 | 10.6 | 106 | 51 |
| Collinston village (part) | 3 | 31 | 22.6 | 4 | 8 | - | - | 77 | 79.2 | 7.8 | 13 | 11 |
| District 5 | 191 | 865 | 11.3 | 83 | 395 | 84 | 21.3 | 2 894 | 68.3 | 13.6 | 442 | 185 |
| Bastrop city (part) | 191 | 865 | 11.3 | 83 | 395 | 84 | 21.3 | 2 894 | 68.3 | 13.6 | 442 | 185 |
| District 6 | 113 | 789 | 2.4 | 77 | 228 | 52 | 22.8 | 2 531 | 59.3 | 8.3 | 252 | 92 |
| Bastrop city (part) | 113 | 789 | 2.4 | 77 | 228 | 52 | 22.8 | 2 531 | 59.3 | 8.3 | 252 | 92 |
| District 7 | 232 | 956 | 0.6 | 126 | 317 | 92 | 29.0 | 2 289 | 60.5 | 8.6 | 290 | 78 |
| Bastrop city (part) | 189 | 780 | 0.8 | 95 | 284 | 82 | 28.9 | 1 847 | 60.0 | 9.4 | 244 | 56 |
| Natchitoches Parish | 1 452 | 7 007 | 11.1 | 5 204 | 3 932 | 337 | 8.6 | 22 033 | 72.7 | 18.4 | 3 260 | 1 203 |
| District 1 | 134 | 588 | 15.1 | 453 | 205 | 15 | 7.3 | 2 096 | 85.9 | 33.8 | 351 | 141 |
| Natchitoches city (part) | 34 | 165 | 15.2 | 127 | 39 | - | - | 775 | 91.7 | 43.6 | 138 | 84 |
| District 2 | 218 | 705 | 3.5 | 262 | 164 | 28 | 17.1 | 1 697 | 62.4 | 11.9 | 238 | 69 |
| Natchitoches city (part) | 218 | 705 | 3.5 | 262 | 164 | 28 | 17.1 | 1 697 | 62.4 | 11.9 | 238 | 69 |
| District 3 | 154 | 626 | 1.1 | 1 195 | 690 | 82 | 11.9 | 1 537 | 60.8 | 16.3 | 162 | 57 |
| Natchitoches city (part) | 154 | 626 | 1.1 | 1 195 | 690 | 82 | 11.9 | 1 537 | 60.8 | 16.3 | 162 | 57 |
| District 4 | 63 | 384 | 26.6 | 1 609 | 1 019 | 32 | 3.1 | 1 510 | 81.7 | 21.3 | 254 | 71 |
| Natchitoches city (part) | - | 53 | 60.4 | 1 392 | 894 | 21 | 2.3 | 238 | 40.8 | - | 40 | - |
| District 5 | 213 | 802 | 7.9 | 649 | 398 | 54 | 13.6 | 2 182 | 77.0 | 20.0 | 356 | 96 |
| Natchitoches city (part) | 213 | 802 | 7.9 | 649 | 398 | 54 | 13.6 | 2 182 | 77.0 | 20.0 | 356 | 96 |
| District 6 | 111 | 601 | 32.3 | 336 | 233 | 6 | 2.6 | 2 335 | 78.9 | 35.7 | 332 | 123 |
| Natchitoches city (part) | 111 | 601 | 32.3 | 336 | 233 | 6 | 2.6 | 2 335 | 78.9 | 35.7 | 332 | 123 |
| District 7 | 104 | 547 | 1.8 | 91 | 208 | 15 | 7.2 | 2 173 | 71.6 | 10.9 | 307 | 126 |
| Ashland village | 8 | 32 | - | 6 | 18 | 4 | 22.2 | 187 | 78.1 | 27.8 | 26 | 14 |
| Clarence village (part) | - | 8 | 25.0 | - | 7 | 5 | 71.4 | 50 | 66.0 | 12.0 | 11 | 9 |
| Goldonna village | 25 | 63 | 3.2 | 25 | 26 | 2 | 7.7 | 269 | 69.9 | 10.4 | 34 | 3 |
| District 8 | 185 | 873 | 10.4 | 147 | 324 | 53 | 16.4 | 1 930 | 62.7 | 7.6 | 213 | 90 |
| Campti town | 58 | 285 | 0.7 | 28 | 78 | 18 | 23.1 | 563 | 56.8 | 4.1 | 59 | 21 |
| Clarence village (part) | 30 | 115 | 7.0 | 27 | 45 | 6 | 13.3 | 264 | 80.3 | 7.2 | 35 | 1 |
| Natchitoches city (part) | - | 7 | - | 36 | 13 | - | - | 12 | 100.0 | 50.0 | 12 | - |
| District 9 | 76 | 561 | 8.0 | 174 | 231 | 9 | 3.9 | 2 249 | 70.4 | 12.8 | 309 | 136 |
| Powhatan village | 13 | 9 | - | 9 | 7 | - | - | 86 | 60.5 | 2.3 | 13 | 3 |
| Robeline village | 4 | 24 | 4.2 | 7 | 4 | 1 | 25.0 | 140 | 57.1 | 8.6 | 29 | 19 |
| District 10 | 90 | 687 | 9.3 | 105 | 219 | 21 | 9.6 | 2 275 | 73.8 | 15.7 | 368 | 166 |
| Natchitoches city (part) | - | 36 | - | 26 | 6 | - | - | 72 | 80.6 | 18.1 | 9 | - |
| Provencal village | 29 | 122 | 13.1 | 18 | 20 | 4 | 20.0 | 393 | 74.0 | 9.2 | 58 | 22 |
| District 11 | 104 | 633 | 13.7 | 183 | 241 | 22 | 9.1 | 2 049 | 70.4 | 13.8 | 370 | 128 |
| Natchez village | 28 | 185 | 3.8 | 39 | 63 | - | - | 328 | 55.2 | 3.7 | 11 | 3 |
| Natchitoches city (part) | - | - | (X) | - | - | - | (X) | - | (X) | (X) | - | - |
| Orleans Parish | 17 420 | 93 051 | 18.1 | 39 625 | 30 841 | 3 150 | 10.2 | 300 568 | 74.7 | 25.8 | 38 559 | 13 624 |
| New Orleans city | 17 420 | 93 051 | 18.1 | 39 625 | 30 841 | 3 150 | 10.2 | 300 568 | 74.7 | 25.8 | 38 559 | 13 624 |
| Ouachita Parish | 5 300 | 28 391 | 10.0 | 10 363 | 10 101 | 1 325 | 13.1 | 88 430 | 78.6 | 22.7 | 12 986 | 4 728 |
| District A | 1 043 | 4 940 | 8.0 | 1 459 | 1 567 | 205 | 13.1 | 18 536 | 86.2 | 26.7 | 2 842 | 1 130 |
| Claiborne CDP | 443 | 1 822 | 2.3 | 499 | 617 | 29 | 4.7 | 6 307 | 87.1 | 25.6 | 818 | 280 |
| West Monroe city (part) | 275 | 934 | 14.6 | 488 | 401 | 87 | 21.7 | 5 474 | 84.9 | 24.6 | 912 | 464 |
| District B | 795 | 4 979 | 6.4 | 1 071 | 1 640 | 267 | 16.3 | 17 164 | 75.0 | 11.7 | 2 817 | 933 |
| Brownsville-Bawcomville CDP | 189 | 1 336 | 1.9 | 274 | 467 | 102 | 21.8 | 4 764 | 63.1 | 4.3 | 838 | 300 |
| West Monroe city (part) | 82 | 360 | 6.4 | 91 | 144 | 34 | 23.6 | 1 205 | 68.2 | 11.0 | 187 | 93 |
| District C | 795 | 3 719 | 29.5 | 2 043 | 1 261 | 101 | 8.0 | 15 036 | 89.3 | 42.2 | 2 239 | 1 012 |
| Monroe city (part) | 578 | 2 363 | 42.1 | 1 691 | 785 | 40 | 5.1 | 11 305 | 92.7 | 49.7 | 1 671 | 836 |
| Sterlington town (part) | 37 | 239 | 0.8 | 54 | 84 | 15 | 17.9 | 748 | 79.5 | 14.4 | 118 | 47 |
| West Monroe city (part) | 101 | 682 | 4.3 | 138 | 266 | 44 | 16.5 | 1 764 | 75.7 | 17.0 | 234 | 91 |
| District D | 830 | 4 566 | 2.7 | 891 | 1 596 | 290 | 18.2 | 11 826 | 61.2 | 9.7 | 1 523 | 466 |
| Monroe city (part) | 499 | 2 632 | 1.8 | 577 | 895 | 161 | 18.0 | 6 997 | 56.3 | 8.7 | 886 | 276 |
| Richwood town (part) | 63 | 409 | 8.1 | 43 | 271 | 78 | 28.8 | 1 093 | 51.8 | 5.6 | 101 | 40 |
| District E | 741 | 4 056 | 17.9 | 4 294 | 2 129 | 73 | 3.4 | 14 666 | 87.5 | 29.9 | 2 385 | 847 |
| Monroe city (part) | 67 | 345 | 15.9 | 2 452 | 995 | 29 | 2.9 | 1 945 | 83.8 | 38.3 | 338 | 139 |
| Sterlington town (part) | - | - | (X) | - | - | - | (X) | 22 | 59.1 | - | 13 | 13 |
| Swartz CDP | 158 | 876 | 25.2 | 263 | 261 | - | - | 2 626 | 88.1 | 25.6 | 302 | 95 |
| District F | 1 096 | 6 131 | 2.9 | 605 | 1 908 | 389 | 20.4 | 11 202 | 64.1 | 11.2 | 1 180 | 340 |
| Monroe city (part) | 972 | 5 588 | 2.5 | 500 | 1 756 | 373 | 21.2 | 9 191 | 62.8 | 10.3 | 889 | 240 |
| Richwood town (part) | 3 | 27 | - | 4 | 3 | - | - | 47 | 80.9 | 2.1 | 3 | - |
| Plaquemines Parish | 873 | 5 700 | 13.7 | 1 234 | 1 648 | 104 | 6.3 | 16 448 | 68.7 | 10.8 | 2 100 | 705 |
| District 1 | 54 | 550 | 23.6 | 209 | 231 | 9 | 3.9 | 1 941 | 63.5 | 9.4 | 221 | 59 |
| District 2 | 91 | 689 | 19.3 | 187 | 166 | - | - | 2 286 | 77.4 | 14.4 | 326 | 148 |
| Belle Chasse CDP (part) | 91 | 689 | 19.3 | 187 | 166 | - | - | 2 286 | 77.4 | 14.4 | 326 | 148 |
| District 3 | 138 | 705 | 35.9 | 225 | 178 | 17 | 9.6 | 2 297 | 90.1 | 20.1 | 340 | 114 |
| Belle Chasse CDP (part) | 138 | 705 | 35.9 | 225 | 178 | 17 | 9.6 | 2 297 | 90.1 | 20.1 | 340 | 114 |
| District 4 | 165 | 625 | 4.0 | 170 | 178 | 13 | 7.3 | 1 719 | 78.0 | 11.9 | 257 | 55 |
| Belle Chasse CDP (part) | 151 | 564 | 3.5 | 152 | 119 | - | - | 1 567 | 81.9 | 12.4 | 237 | 50 |
| District 5 | 136 | 913 | 15.7 | 140 | 285 | 2 | 0.7 | 2 181 | 69.2 | 11.6 | 205 | 69 |
| Port Sulphur CDP (part) | 14 | 280 | 9.6 | 59 | 91 | - | - | 629 | 57.6 | 3.8 | 32 | 16 |
| District 6 | 64 | 539 | 9.8 | 79 | 182 | 37 | 20.3 | 1 371 | 61.6 | 6.3 | 123 | 46 |
| Empire CDP (part) | 5 | 44 | 13.6 | 8 | 7 | - | - | 97 | 42.3 | 10.3 | - | - |
| Port Sulphur CDP (part) | 59 | 495 | 9.5 | 71 | 175 | 37 | 21.1 | 1 274 | 63.0 | 6.0 | 123 | 46 |
| District 7 | 76 | 518 | 4.6 | 76 | 141 | 18 | 12.8 | 1 727 | 61.4 | 9.5 | 255 | 117 |
| Buras-Triumph CDP (part) | 14 | 151 | 4.0 | 20 | 49 | - | - | 493 | 60.9 | 3.4 | 102 | 23 |
| Empire CDP (part) | 62 | 367 | 4.9 | 56 | 92 | 18 | 19.6 | 1 234 | 61.7 | 11.9 | 153 | 94 |
| District 8 | 72 | 621 | 3.2 | 81 | 141 | 8 | 5.7 | 1 538 | 52.9 | 3.5 | 242 | 44 |
| Boothville-Venice CDP (part) | - | - | (X) | - | - | - | (X) | - | (X) | (X) | - | - |
| Buras-Triumph CDP (part) | 72 | 621 | 3.2 | 81 | 141 | 8 | 5.7 | 1 538 | 52.9 | 3.5 | 242 | 44 |

Table 3. **Education and Veteran Status: 2000**—Con.

[Data based on a sample (except Tables 65-68). For information on confidentiality protection, coverage, sampling error, and nonsampling error, see Appendix G.
For location of definitions, see "How to Use This Census Report"]

| State<br>Parish<br>Parish Subdivision<br>Place | Population 3 years and over enrolled in school | | | | Population 16 to 19 years | | | Population 25 years and over | | | Civilian veterans 18 years and over | |
|---|---|---|---|---|---|---|---|---|---|---|---|---|
| | | Elementary or high school | | | | Not enrolled in school and not high school graduate | | | | | | |
| | Pre-primary school | Number | Percent in private school | College or graduate school | Total | Number | Percent | Number | Percent high school graduate or higher | Percent with Bachelor's degree or higher | Total | 65 years and over |
| Plaquemines Parish—Con. | | | | | | | | | | | | |
| District 9 | 77 | 540 | - | 67 | 146 | - | - | 1 388 | 47.3 | 2.9 | 131 | 53 |
| Boothville-Venice CDP (part) | 77 | 534 | - | 67 | 140 | - | - | 1 346 | 48.4 | 3.0 | 125 | 47 |
| Buras-Triumph CDP (part) | - | - | (X) | - | - | - | (X) | - | (X) | (X) | - | - |
| Pointe Coupee Parish | 831 | 4 460 | 28.4 | 683 | 1 517 | 184 | 12.1 | 14 577 | 69.1 | 12.8 | 1 869 | 890 |
| District 1 | 55 | 349 | 10.9 | 27 | 89 | 20 | 22.5 | 1 126 | 54.9 | 6.7 | 144 | 89 |
| District 2 | 49 | 299 | 35.5 | 57 | 101 | 22 | 21.8 | 1 025 | 66.3 | 7.8 | 161 | 98 |
| Morganza village | 16 | 134 | 41.8 | 19 | 56 | 6 | 10.7 | 414 | 66.7 | 9.9 | 58 | 34 |
| District 3 | 105 | 367 | 15.0 | 44 | 114 | 18 | 15.8 | 1 087 | 57.7 | 9.2 | 124 | 32 |
| District 4 | 78 | 273 | 40.3 | 48 | 94 | 22 | 23.4 | 1 139 | 68.1 | 6.1 | 115 | 38 |
| District 5 | 124 | 417 | 46.8 | 127 | 160 | 6 | 3.8 | 2 004 | 81.5 | 20.7 | 319 | 131 |
| New Roads city (part) | 29 | 124 | 54.8 | 38 | 37 | - | - | 365 | 82.2 | 39.2 | 38 | 15 |
| District 6 | 32 | 445 | 45.8 | 85 | 117 | 4 | 3.4 | 1 478 | 76.6 | 12.0 | 183 | 96 |
| Livonia town (part) | - | - | (X) | - | - | - | (X) | - | (X) | (X) | - | - |
| District 7 | 25 | 132 | 38.6 | 12 | 34 | - | - | 544 | 71.0 | 22.1 | 105 | 67 |
| New Roads city (part) | 25 | 132 | 38.6 | 12 | 34 | - | - | 544 | 71.0 | 22.1 | 105 | 67 |
| District 8 | 80 | 332 | 2.7 | 47 | 163 | 17 | 10.4 | 755 | 62.9 | 8.1 | 86 | 36 |
| New Roads city (part) | 37 | 155 | - | 14 | 70 | 17 | 24.3 | 342 | 63.5 | 6.7 | 49 | 25 |
| District 9 | 32 | 215 | 62.3 | 48 | 92 | 16 | 17.4 | 1 232 | 71.3 | 30.4 | 160 | 110 |
| New Roads city (part) | 17 | 189 | 57.1 | 37 | 92 | 16 | 17.4 | 967 | 66.6 | 32.0 | 119 | 91 |
| District 10 | 77 | 493 | 20.9 | 52 | 163 | 20 | 12.3 | 1 385 | 69.7 | 6.7 | 152 | 64 |
| Livonia town (part) | 65 | 254 | 29.1 | 32 | 101 | 14 | 13.9 | 850 | 71.8 | 7.3 | 84 | 19 |
| District 11 | 56 | 378 | 24.9 | 45 | 142 | 15 | 10.6 | 1 273 | 66.0 | 8.1 | 136 | 64 |
| Fordoche town | 26 | 174 | 16.7 | 22 | 57 | 10 | 17.5 | 648 | 64.8 | 3.2 | 90 | 38 |
| Livonia town (part) | - | - | (X) | - | - | - | (X) | - | (X) | (X) | - | - |
| District 12 | 118 | 760 | 22.1 | 91 | 248 | 24 | 9.7 | 1 529 | 69.7 | 12.4 | 184 | 65 |
| New Roads city (part) | 76 | 487 | 4.7 | 45 | 130 | 18 | 13.8 | 895 | 64.7 | 8.9 | 117 | 38 |
| Rapides Parish | 4 668 | 24 057 | 10.1 | 4 620 | 8 535 | 1 142 | 13.4 | 79 811 | 74.6 | 16.5 | 13 508 | 4 610 |
| District A | 531 | 2 686 | 9.0 | 495 | 875 | 99 | 11.3 | 9 478 | 76.8 | 14.1 | 1 825 | 614 |
| Ball town | 118 | 610 | 6.9 | 151 | 222 | 26 | 11.7 | 2 205 | 78.0 | 11.3 | 350 | 101 |
| Pineville city (part) | 16 | 73 | - | 10 | 42 | 26 | 61.9 | 561 | 57.9 | 7.1 | 121 | 6 |
| District B | 462 | 2 507 | 5.6 | 1 076 | 1 230 | 149 | 12.1 | 9 308 | 77.0 | 18.7 | 1 480 | 454 |
| Pineville city (part) | 363 | 1 695 | 6.6 | 899 | 924 | 104 | 11.3 | 6 746 | 77.5 | 19.8 | 1 114 | 349 |
| District C | 495 | 2 866 | 12.0 | 413 | 839 | 54 | 6.4 | 9 538 | 77.8 | 18.3 | 1 541 | 473 |
| Deville CDP | 7 | 221 | 6.8 | 23 | 54 | 8 | 14.8 | 512 | 59.2 | 8.0 | 40 | 23 |
| Pineville city (part) | 78 | 328 | 16.2 | 67 | 97 | - | - | 1 699 | 59.9 | 24.8 | 156 | 52 |
| District D | 532 | 2 897 | 3.5 | 236 | 1 025 | 294 | 28.7 | 6 684 | 53.7 | 6.2 | 998 | 285 |
| Alexandria city (part) | 532 | 2 842 | 3.6 | 214 | 1 016 | 294 | 28.9 | 6 615 | 53.4 | 6.2 | 978 | 285 |
| District E | 551 | 2 825 | 17.1 | 603 | 1 025 | 157 | 15.3 | 9 834 | 78.4 | 16.4 | 1 784 | 519 |
| Alexandria city (part) | 97 | 345 | 22.3 | 132 | 148 | 70 | 47.3 | 1 511 | 77.7 | 29.9 | 225 | 67 |
| Boyce town | 72 | 255 | 1.6 | 33 | 86 | 9 | 10.5 | 646 | 58.0 | 6.7 | 101 | 34 |
| Woodworth town (part) | - | 61 | 34.4 | 3 | 11 | - | - | 106 | 92.5 | 44.3 | 19 | 2 |
| District F | 537 | 2 494 | 5.4 | 362 | 854 | 90 | 10.5 | 7 261 | 65.1 | 9.8 | 1 112 | 320 |
| Alexandria city (part) | 525 | 2 284 | 3.6 | 339 | 779 | 90 | 11.6 | 6 564 | 63.6 | 9.0 | 1 007 | 287 |
| District G | 620 | 2 541 | 21.2 | 699 | 851 | 36 | 4.2 | 10 726 | 86.1 | 31.1 | 2 009 | 974 |
| Alexandria city (part) | 610 | 2 447 | 22.0 | 669 | 812 | 36 | 4.4 | 10 449 | 86.4 | 31.5 | 1 947 | 942 |
| District H | 511 | 3 111 | 9.7 | 371 | 1 071 | 152 | 14.2 | 10 045 | 69.3 | 10.0 | 1 529 | 537 |
| Cheneyville town | 22 | 145 | 4.1 | 53 | 47 | 11 | 23.4 | 601 | 53.2 | 11.8 | 72 | 19 |
| Forest Hill village | 14 | 87 | 25.3 | 3 | 32 | 1 | 3.1 | 313 | 66.1 | 9.3 | 46 | 17 |
| Glenmora town | 56 | 359 | 3.1 | 21 | 123 | 19 | 15.4 | 920 | 69.1 | 10.0 | 154 | 66 |
| Lecompte town | 51 | 293 | 4.1 | 25 | 110 | 19 | 17.3 | 819 | 62.4 | 10.6 | 109 | 29 |
| McNary village | 6 | 49 | 4.1 | 4 | 18 | 4 | 22.2 | 123 | 74.8 | 14.6 | 13 | 6 |
| Woodworth town (part) | 32 | 179 | 14.0 | 61 | 88 | 12 | 13.6 | 515 | 85.4 | 10.9 | 84 | 17 |
| District I | 429 | 2 130 | 6.6 | 365 | 765 | 111 | 14.5 | 6 937 | 78.6 | 18.9 | 1 230 | 434 |
| Alexandria city (part) | 274 | 1 075 | 9.5 | 227 | 378 | 75 | 19.8 | 3 993 | 79.7 | 23.7 | 651 | 205 |
| Red River Parish | 360 | 2 102 | 10.3 | 285 | 689 | 83 | 12.0 | 5 792 | 67.4 | 8.7 | 711 | 309 |
| District 1 | 41 | 198 | 21.7 | 13 | 89 | 21 | 23.6 | 820 | 75.2 | 3.8 | 122 | 42 |
| District 2 | 68 | 386 | 5.7 | 50 | 109 | 16 | 14.7 | 998 | 72.9 | 7.6 | 149 | 68 |
| Coushatta town (part) | - | - | (X) | - | - | - | (X) | - | (X) | (X) | - | - |
| Martin village | 23 | 105 | 8.6 | 21 | 36 | 5 | 13.9 | 343 | 74.3 | 11.4 | 45 | 15 |
| District 3 | 38 | 242 | 21.1 | 58 | 88 | 7 | 8.0 | 896 | 74.6 | 11.7 | 120 | 80 |
| Hall Summit village | 10 | 60 | - | 15 | 16 | 2 | 12.5 | 184 | 71.2 | 9.8 | 22 | 6 |
| District 4 | 34 | 224 | 3.6 | 43 | 79 | 5 | 6.3 | 568 | 53.2 | 12.7 | 59 | 21 |
| Coushatta town (part) | 4 | 4 | - | 3 | 2 | 2 | 100.0 | 33 | 54.5 | 24.2 | 4 | 2 |
| District 5 | 86 | 420 | 4.8 | 45 | 121 | 9 | 7.4 | 899 | 63.3 | 10.6 | 79 | 27 |
| Coushatta town (part) | 64 | 352 | 2.0 | 40 | 113 | 9 | 8.0 | 698 | 61.6 | 8.0 | 67 | 23 |
| District 6 | 58 | 367 | 3.5 | 29 | 113 | 14 | 12.4 | 644 | 54.0 | 1.6 | 52 | 11 |
| Coushatta town (part) | - | - | (X) | - | - | - | (X) | - | (X) | (X) | - | - |
| District 7 | 35 | 265 | 22.6 | 47 | 90 | 11 | 12.2 | 967 | 69.3 | 12.1 | 130 | 60 |
| Coushatta town (part) | 22 | 163 | 19.0 | 25 | 52 | 7 | 13.5 | 550 | 66.9 | 10.0 | 80 | 36 |
| Edgefield village | 2 | 24 | 37.5 | 6 | 7 | - | - | 135 | 78.5 | 14.8 | 21 | 15 |
| Richland Parish | 695 | 4 147 | 13.0 | 647 | 1 283 | 208 | 16.2 | 13 060 | 61.9 | 12.8 | 1 493 | 653 |
| District 1 | 89 | 389 | 21.6 | 117 | 166 | 33 | 19.9 | 1 677 | 65.7 | 14.6 | 222 | 104 |
| Delhi town (part) | 39 | 162 | 21.6 | 55 | 66 | 16 | 24.2 | 888 | 67.9 | 14.2 | 111 | 66 |
| District 2 | 108 | 590 | 0.8 | 64 | 153 | 29 | 19.0 | 1 468 | 50.1 | 7.6 | 154 | 54 |
| Delhi town (part) | 72 | 424 | - | 27 | 120 | 13 | 10.8 | 1 019 | 41.7 | 6.3 | 119 | 42 |
| District 3 | 71 | 495 | 5.5 | 28 | 117 | 41 | 35.0 | 1 101 | 57.6 | 12.1 | 116 | 41 |
| Rayville town (part) | 50 | 263 | - | 8 | 67 | 32 | 47.8 | 361 | 52.4 | 5.3 | 4 | - |
| District 4 | 60 | 392 | 16.6 | 41 | 118 | - | - | 1 313 | 61.7 | 11.8 | 191 | 67 |
| Rayville town (part) | 7 | 82 | 7.3 | 20 | 40 | - | - | 250 | 49.2 | 7.6 | 17 | - |
| District 5 | 60 | 524 | 37.8 | 89 | 157 | 46 | 29.3 | 1 691 | 69.8 | 22.2 | 229 | 105 |
| Rayville town (part) | 27 | 217 | 36.4 | 29 | 38 | 8 | 21.1 | 730 | 61.6 | 19.3 | 107 | 57 |
| District 6 | 59 | 420 | 3.6 | 29 | 124 | 18 | 14.5 | 1 190 | 43.0 | 7.6 | 113 | 45 |
| Rayville town (part) | 59 | 420 | 3.6 | 29 | 124 | 18 | 14.5 | 1 190 | 43.0 | 7.6 | 113 | 45 |
| District 7 | 52 | 453 | 11.0 | 78 | 134 | 6 | 4.5 | 1 377 | 64.9 | 9.3 | 144 | 72 |
| District 8 | 123 | 546 | 14.1 | 178 | 192 | 15 | 7.8 | 1 899 | 66.8 | 14.6 | 163 | 74 |
| District 9 | 73 | 338 | 5.9 | 23 | 122 | 20 | 16.4 | 1 344 | 70.2 | 11.9 | 161 | 91 |
| Mangham town | 13 | 117 | 3.4 | 2 | 27 | 4 | 14.8 | 401 | 54.1 | 8.7 | 46 | 29 |

Table 3. **Education and Veteran Status: 2000**—Con.

[Data based on a sample (except Tables 65-68). For information on confidentiality protection, coverage, sampling error, and nonsampling error, see Appendix G.
For location of definitions, see "How to Use This Census Report"]

| State<br>Parish<br>Parish Subdivision<br>Place | Population 3 years and over enrolled in school | | | | Population 16 to 19 years | | | Population 25 years and over | | | Civilian veterans 18 years and over | |
|---|---|---|---|---|---|---|---|---|---|---|---|---|
| | | Elementary or high school | | | | Not enrolled in school and not high school graduate | | | | | | |
| | Pre-primary school | Number | Percent in private school | College or graduate school | Total | Number | Percent | Number | Percent high school graduate or higher | Percent with Bachelor's degree or higher | Total | 65 years and over |
| Sabine Parish | 612 | 4 346 | 4.6 | 705 | 1 334 | 187 | 14.0 | 15 388 | 70.8 | 11.1 | 2 551 | 1 154 |
| District 1 | 74 | 458 | 2.8 | 63 | 124 | - | - | 1 459 | 71.0 | 9.7 | 246 | 83 |
| Florien village (part) | 20 | 167 | 7.8 | 15 | 41 | - | - | 384 | 75.0 | 12.8 | 48 | 18 |
| District 2 | 40 | 481 | 8.3 | 78 | 158 | 10 | 6.3 | 2 182 | 78.8 | 7.8 | 548 | 282 |
| District 3 | 87 | 485 | 7.6 | 135 | 153 | 23 | 15.0 | 1 722 | 80.7 | 21.0 | 235 | 90 |
| Many town (part) | 13 | 135 | 23.7 | 36 | 53 | 5 | 9.4 | 521 | 86.6 | 33.4 | 68 | 17 |
| District 4 | 73 | 453 | - | 53 | 124 | 33 | 26.6 | 1 360 | 56.3 | 7.5 | 169 | 46 |
| Many town (part) | 69 | 403 | - | 48 | 116 | 29 | 25.0 | 1 266 | 58.1 | 8.1 | 154 | 46 |
| District 5 | 88 | 411 | 6.8 | 87 | 136 | 36 | 26.5 | 1 482 | 74.1 | 10.5 | 215 | 75 |
| Fisher village | 6 | 58 | 3.4 | 9 | 24 | 9 | 37.5 | 177 | 62.7 | 3.4 | 25 | 4 |
| Florien village (part) | - | - | (X) | - | - | - | (X) | 4 | 100.0 | 50.0 | - | - |
| Many town (part) | - | - | (X) | - | - | - | (X) | - | (X) | (X) | - | - |
| District 6 | 56 | 433 | 6.2 | 65 | 171 | 21 | 12.3 | 2 265 | 73.5 | 14.7 | 455 | 232 |
| District 7 | 62 | 572 | 6.1 | 96 | 139 | 25 | 18.0 | 1 808 | 66.7 | 10.2 | 297 | 156 |
| Converse village | 5 | 82 | - | 13 | 20 | 1 | 5.0 | 244 | 61.5 | 8.6 | 19 | 6 |
| Noble village | 11 | 72 | - | 10 | 13 | 3 | 23.1 | 148 | 70.3 | 4.7 | 13 | 5 |
| District 8 | 56 | 546 | 0.9 | 51 | 166 | 17 | 10.2 | 1 505 | 58.0 | 8.0 | 181 | 84 |
| Zwolle town | 48 | 434 | 0.2 | 33 | 116 | 11 | 9.5 | 1 002 | 52.7 | 7.9 | 107 | 55 |
| District 9 | 76 | 507 | 3.2 | 77 | 163 | 22 | 13.5 | 1 605 | 71.7 | 8.7 | 205 | 106 |
| Pleasant Hill village | 36 | 204 | 2.0 | 32 | 57 | 4 | 7.0 | 451 | 67.2 | 9.8 | 44 | 18 |
| St. Bernard Parish | 2 021 | 12 255 | 28.5 | 3 378 | 3 813 | 353 | 9.3 | 44 127 | 73.1 | 8.9 | 6 363 | 2 612 |
| District A | 350 | 1 657 | 36.2 | 610 | 532 | 52 | 9.8 | 9 116 | 76.1 | 12.7 | 1 561 | 821 |
| Arabi CDP | 226 | 1 065 | 37.8 | 364 | 332 | 24 | 7.2 | 6 171 | 74.7 | 12.1 | 1 122 | 615 |
| Chalmette CDP (part) | 124 | 592 | 33.3 | 246 | 200 | 28 | 14.0 | 2 945 | 78.9 | 14.1 | 439 | 206 |
| District B | 379 | 2 386 | 19.0 | 815 | 673 | 28 | 4.2 | 8 391 | 72.5 | 9.0 | 1 166 | 536 |
| Chalmette CDP (part) | 379 | 2 386 | 19.0 | 815 | 673 | 28 | 4.2 | 8 391 | 72.5 | 9.0 | 1 166 | 536 |
| District C | 326 | 2 058 | 36.9 | 877 | 759 | 74 | 9.7 | 8 750 | 77.6 | 10.4 | 1 346 | 514 |
| Chalmette CDP (part) | 326 | 2 058 | 36.9 | 877 | 759 | 74 | 9.7 | 8 750 | 77.6 | 10.4 | 1 346 | 514 |
| District D | 522 | 3 093 | 31.6 | 649 | 879 | 58 | 6.6 | 9 273 | 73.9 | 7.5 | 1 230 | 346 |
| Chalmette CDP (part) | 85 | 246 | 27.2 | 34 | 107 | 4 | 3.7 | 1 082 | 81.1 | 3.4 | 99 | 38 |
| Meraux CDP | 335 | 2 067 | 35.4 | 541 | 595 | 40 | 6.7 | 6 555 | 76.1 | 9.2 | 924 | 243 |
| Violet CDP (part) | 102 | 780 | 22.8 | 74 | 177 | 14 | 7.9 | 1 636 | 60.4 | 3.1 | 207 | 65 |
| District E | 444 | 3 061 | 22.8 | 427 | 970 | 141 | 14.5 | 8 597 | 65.2 | 5.0 | 1 060 | 395 |
| Poydras CDP | 163 | 735 | 19.2 | 61 | 250 | 46 | 18.4 | 2 309 | 62.9 | 3.7 | 271 | 101 |
| Violet CDP (part) | 166 | 1 294 | 30.1 | 253 | 434 | 36 | 8.3 | 3 554 | 71.7 | 7.4 | 481 | 126 |
| St. Charles Parish | 2 125 | 10 461 | 13.6 | 2 134 | 3 070 | 240 | 7.8 | 29 551 | 80.0 | 17.5 | 3 989 | 1 320 |
| District 1 | 306 | 1 540 | 6.6 | 186 | 364 | 51 | 14.0 | 3 889 | 74.9 | 14.0 | 538 | 164 |
| Boutte CDP (part) | 55 | 155 | 4.5 | 5 | 72 | 16 | 22.2 | 423 | 46.8 | 2.4 | 26 | 15 |
| Destrehan CDP (part) | 121 | 592 | 11.1 | 62 | 73 | - | - | 1 246 | 91.6 | 24.9 | 179 | 48 |
| Hahnville CDP | 75 | 546 | 4.2 | 114 | 184 | 16 | 8.7 | 1 772 | 75.5 | 12.4 | 278 | 95 |
| Killona CDP (part) | 55 | 225 | 2.7 | 5 | 35 | 19 | 54.3 | 426 | 50.0 | 1.2 | 55 | 6 |
| Luling CDP (part) | - | 22 | - | - | - | - | (X) | 22 | 100.0 | - | - | - |
| Taft CDP | - | - | (X) | - | - | - | (X) | - | (X) | (X) | - | - |
| District 2 | 421 | 1 398 | 13.6 | 364 | 585 | 30 | 5.1 | 4 610 | 83.9 | 19.0 | 576 | 261 |
| Ama CDP | 12 | 249 | 10.8 | 58 | 110 | 10 | 9.1 | 852 | 84.3 | 12.3 | 79 | 47 |
| Destrehan CDP (part) | 18 | 44 | 13.6 | 46 | 48 | - | - | 346 | 74.3 | 8.1 | 50 | 17 |
| Luling CDP (part) | 387 | 1 105 | 14.2 | 260 | 427 | 20 | 4.7 | 3 390 | 85.0 | 21.9 | 447 | 197 |
| St. Rose CDP (part) | - | - | (X) | - | - | - | (X) | 5 | 100.0 | - | - | - |
| District 3 | 343 | 1 888 | 24.1 | 413 | 529 | - | - | 4 816 | 93.3 | 42.3 | 603 | 152 |
| Destrehan CDP (part) | 343 | 1 888 | 24.1 | 413 | 529 | - | - | 4 816 | 93.3 | 42.3 | 603 | 152 |
| District 4 | 222 | 1 193 | 5.4 | 193 | 279 | 35 | 12.5 | 3 964 | 69.0 | 7.8 | 536 | 173 |
| Bayou Gauche CDP | 32 | 361 | 15.0 | 79 | 104 | 23 | 22.1 | 1 140 | 75.6 | 8.9 | 118 | 38 |
| Boutte CDP (part) | 47 | 183 | 5.5 | 30 | 21 | - | - | 587 | 56.2 | 10.6 | 73 | 37 |
| Des Allemands CDP (part) | 87 | 311 | - | 43 | 49 | - | - | 1 264 | 61.6 | 7.6 | 141 | 58 |
| Killona CDP (part) | - | - | (X) | - | - | - | (X) | - | (X) | (X) | - | - |
| Luling CDP (part) | - | - | (X) | - | - | - | (X) | - | (X) | (X) | - | - |
| Paradis CDP | 45 | 307 | - | 34 | 75 | 6 | 8.0 | 782 | 81.1 | 5.6 | 166 | 36 |
| District 5 | 240 | 1 522 | 17.6 | 382 | 413 | 52 | 12.6 | 3 940 | 79.1 | 9.2 | 494 | 132 |
| St. Rose CDP (part) | 240 | 1 522 | 17.6 | 382 | 413 | 52 | 12.6 | 3 925 | 79.1 | 9.2 | 494 | 132 |
| District 6 | 245 | 1 535 | 14.3 | 313 | 483 | 33 | 6.8 | 4 527 | 72.4 | 7.5 | 627 | 239 |
| Destrehan CDP (part) | 22 | 211 | 13.3 | 64 | 51 | - | - | 568 | 62.9 | 16.0 | 32 | - |
| Montz CDP | 45 | 231 | 16.0 | 34 | 79 | - | - | 700 | 73.6 | 9.1 | 53 | 6 |
| New Sarpy CDP | 63 | 451 | 12.2 | 54 | 113 | 22 | 19.5 | 870 | 58.4 | 5.6 | 162 | 49 |
| Norco CDP | 115 | 642 | 15.6 | 161 | 240 | 11 | 4.6 | 2 389 | 79.4 | 5.7 | 380 | 184 |
| District 7 | 348 | 1 385 | 8.7 | 283 | 417 | 39 | 9.4 | 3 805 | 84.8 | 18.5 | 615 | 199 |
| Boutte CDP (part) | 5 | 72 | 9.7 | 29 | 25 | 5 | 20.0 | 213 | 64.8 | - | 46 | 5 |
| Luling CDP (part) | 343 | 1 313 | 8.7 | 254 | 392 | 34 | 8.7 | 3 592 | 86.0 | 19.6 | 569 | 194 |
| St. Helena Parish | 326 | 2 214 | 18.5 | 453 | 740 | 75 | 10.1 | 6 489 | 67.5 | 11.2 | 833 | 322 |
| District 1 | 40 | 360 | 26.1 | 82 | 123 | - | - | 1 025 | 69.9 | 6.1 | 131 | 26 |
| District 2 | 70 | 276 | 10.5 | 45 | 88 | 18 | 20.5 | 994 | 63.4 | 10.2 | 111 | 42 |
| Greensburg town | 16 | 95 | 30.5 | 24 | 50 | 12 | 24.0 | 458 | 64.8 | 13.8 | 47 | 29 |
| District 3 | 66 | 399 | 16.8 | 115 | 170 | 6 | 3.5 | 1 182 | 67.9 | 12.3 | 160 | 48 |
| Montpelier village (part) | - | - | (X) | - | - | - | (X) | - | (X) | (X) | - | - |
| District 4 | 69 | 476 | 7.4 | 97 | 150 | 31 | 20.7 | 1 170 | 60.9 | 8.5 | 77 | 30 |
| District 5 | 23 | 405 | 19.3 | 48 | 114 | 20 | 17.5 | 1 006 | 70.1 | 18.7 | 150 | 66 |
| Montpelier village (part) | 3 | 20 | - | 17 | 13 | 6 | 46.2 | 150 | 62.7 | 12.0 | 36 | 17 |
| District 6 | 58 | 298 | 35.9 | 66 | 95 | - | - | 1 112 | 73.2 | 11.8 | 204 | 110 |
| St. James Parish | 811 | 4 580 | 19.3 | 712 | 1 450 | 144 | 9.9 | 12 840 | 73.9 | 10.1 | 1 469 | 581 |
| District 1 | 136 | 653 | 17.6 | 78 | 183 | 16 | 8.7 | 2 198 | 78.9 | 9.8 | 308 | 113 |
| Gramercy town | 121 | 616 | 17.5 | 73 | 173 | 16 | 9.2 | 1 964 | 77.9 | 9.7 | 274 | 104 |
| Lutcher town (part) | 4 | 7 | 42.9 | - | 4 | - | - | 119 | 95.0 | 13.4 | 18 | 6 |
| District 2 | 118 | 564 | 29.3 | 91 | 239 | 17 | 7.1 | 1 869 | 76.6 | 14.0 | 197 | 112 |
| Lutcher town (part) | 118 | 564 | 29.3 | 91 | 239 | 17 | 7.1 | 1 869 | 76.6 | 14.0 | 197 | 112 |
| District 3 | 130 | 828 | 33.5 | 104 | 213 | 5 | 2.3 | 1 914 | 78.5 | 8.6 | 186 | 56 |
| Lutcher town (part) | 19 | 231 | 2.2 | 9 | 47 | 5 | 10.6 | 364 | 60.2 | 1.1 | 22 | 8 |
| District 4 | 118 | 641 | 5.8 | 57 | 127 | 18 | 14.2 | 1 717 | 69.8 | 4.3 | 233 | 85 |
| District 5 | 137 | 666 | 9.8 | 69 | 234 | 73 | 31.2 | 1 502 | 65.3 | 10.3 | 175 | 55 |
| District 6 | 71 | 652 | 12.6 | 177 | 228 | 6 | 2.6 | 1 613 | 74.3 | 14.2 | 186 | 72 |
| North Vacherie CDP | 67 | 518 | 11.6 | 164 | 200 | 6 | 3.0 | 1 305 | 74.5 | 16.8 | 160 | 68 |

Table 3. **Education and Veteran Status: 2000**—Con.

[Data based on a sample (except Tables 65-68). For information on confidentiality protection, coverage, sampling error, and nonsampling error, see Appendix G.
For location of definitions, see "How to Use This Census Report"]

| State<br>Parish<br>Parish Subdivision<br>Place | Population 3 years and over enrolled in school | | | | Population 16 to 19 years | | | Population 25 years and over | | | Civilian veterans 18 years and over | |
|---|---|---|---|---|---|---|---|---|---|---|---|---|
| | | Elementary or high school | | | | Not enrolled in school and not high school graduate | | | | | | |
| | Pre-primary school | Number | Percent in private school | College or graduate school | Total | Number | Percent | Number | Percent high school graduate or higher | Percent with Bachelor's degree or higher | Total | 65 years and over |
| St. James Parish—Con. | | | | | | | | | | | | |
| District 6—Con. | | | | | | | | | | | | |
| South Vacherie CDP (part) | - | 97 | 4.1 | 13 | 28 | - | - | 232 | 69.4 | 1.7 | 26 | 4 |
| District 7 | 101 | 576 | 25.0 | 136 | 226 | 9 | 4.0 | 2 027 | 71.5 | 9.5 | 184 | 88 |
| South Vacherie CDP (part) | 101 | 576 | 25.0 | 136 | 226 | 9 | 4.0 | 2 027 | 71.5 | 9.5 | 184 | 88 |
| St. John the Baptist Parish | 1 867 | 9 359 | 32.4 | 1 978 | 2 839 | 388 | 13.7 | 25 377 | 76.9 | 12.9 | 3 439 | 931 |
| District 1 | 124 | 1 057 | 13.2 | 164 | 338 | 58 | 17.2 | 2 976 | 59.5 | 5.0 | 289 | 99 |
| Edgard CDP | 37 | 622 | 4.5 | 116 | 193 | 20 | 10.4 | 1 612 | 60.4 | 5.3 | 116 | 48 |
| Laplace CDP (part) | 50 | 267 | 39.3 | 25 | 92 | 25 | 27.2 | 880 | 54.3 | 3.1 | 135 | 40 |
| Wallace CDP | 32 | 127 | - | 15 | 37 | 7 | 18.9 | 347 | 62.0 | 8.9 | 25 | 11 |
| District 2 | 189 | 999 | 26.2 | 162 | 409 | 83 | 20.3 | 3 313 | 67.2 | 7.0 | 454 | 228 |
| Garyville CDP | 102 | 595 | 25.7 | 100 | 226 | 45 | 19.9 | 1 520 | 64.9 | 9.5 | 162 | 78 |
| Reserve CDP (part) | 87 | 404 | 27.0 | 62 | 183 | 38 | 20.8 | 1 793 | 69.2 | 4.8 | 292 | 150 |
| District 3 | 261 | 1 491 | 22.5 | 223 | 389 | 68 | 17.5 | 3 241 | 66.1 | 7.9 | 376 | 122 |
| Laplace CDP (part) | 70 | 394 | 13.2 | 58 | 101 | 16 | 15.8 | 833 | 53.4 | 3.5 | 119 | 31 |
| Reserve CDP (part) | 191 | 1 097 | 25.9 | 165 | 288 | 52 | 18.1 | 2 408 | 70.5 | 9.4 | 257 | 91 |
| District 4 | 341 | 1 566 | 23.1 | 230 | 415 | 44 | 10.6 | 3 568 | 77.8 | 10.0 | 539 | 93 |
| Laplace CDP (part) | 200 | 948 | 31.0 | 132 | 271 | 14 | 5.2 | 2 330 | 78.4 | 10.4 | 342 | 42 |
| Reserve CDP (part) | 141 | 618 | 11.0 | 98 | 144 | 30 | 20.8 | 1 238 | 76.7 | 9.3 | 197 | 51 |
| District 5 | 424 | 1 377 | 50.5 | 581 | 447 | 63 | 14.1 | 4 921 | 83.9 | 19.3 | 641 | 144 |
| Laplace CDP (part) | 424 | 1 377 | 50.5 | 581 | 447 | 63 | 14.1 | 4 921 | 83.9 | 19.3 | 641 | 144 |
| Reserve CDP (part) | - | - | (X) | - | - | - | (X) | - | (X) | (X) | - | - |
| District 6 | 232 | 1 182 | 22.5 | 201 | 305 | 45 | 14.8 | 2 654 | 84.9 | 9.5 | 437 | 87 |
| Laplace CDP (part) | 232 | 1 182 | 22.5 | 201 | 305 | 45 | 14.8 | 2 654 | 84.9 | 9.5 | 437 | 87 |
| District 7 | 296 | 1 687 | 57.4 | 417 | 536 | 27 | 5.0 | 4 704 | 89.6 | 22.9 | 703 | 158 |
| Laplace CDP (part) | 296 | 1 687 | 57.4 | 417 | 536 | 27 | 5.0 | 4 704 | 89.6 | 22.9 | 703 | 158 |
| St. Landry Parish | 3 019 | 18 421 | 13.1 | 3 169 | 5 787 | 718 | 12.4 | 53 592 | 62.0 | 10.7 | 6 617 | 2 485 |
| District 1 | 228 | 1 687 | 10.8 | 207 | 451 | 124 | 27.5 | 4 156 | 59.7 | 8.1 | 495 | 118 |
| Opelousas city (part) | 160 | 1 203 | 6.8 | 139 | 325 | 104 | 32.0 | 2 830 | 59.3 | 7.9 | 371 | 101 |
| District 2 | 290 | 1 902 | 16.8 | 220 | 591 | 72 | 12.2 | 4 408 | 57.0 | 10.4 | 366 | 119 |
| Opelousas city (part) | 198 | 1 397 | 11.7 | 163 | 444 | 72 | 16.2 | 3 003 | 50.3 | 7.8 | 204 | 69 |
| District 3 | 305 | 1 188 | 5.6 | 305 | 361 | 59 | 16.3 | 4 419 | 57.5 | 10.4 | 563 | 201 |
| Opelousas city (part) | 143 | 585 | 8.0 | 204 | 163 | 34 | 20.9 | 2 724 | 52.2 | 9.1 | 344 | 139 |
| District 4 | 225 | 1 410 | 11.7 | 195 | 388 | 10 | 2.6 | 3 826 | 62.1 | 9.1 | 487 | 153 |
| Washington town | 43 | 212 | 16.0 | 30 | 55 | 2 | 3.6 | 682 | 60.3 | 10.4 | 91 | 39 |
| District 5 | 216 | 1 112 | 19.1 | 130 | 264 | 35 | 13.3 | 3 447 | 61.6 | 10.1 | 437 | 173 |
| Melville town | 84 | 242 | 5.4 | 44 | 77 | 15 | 19.5 | 780 | 57.1 | 7.2 | 110 | 48 |
| Palmetto village | 8 | 82 | 42.7 | 4 | 9 | 2 | 22.2 | 94 | 58.5 | 4.3 | 7 | 3 |
| District 6 | 172 | 1 386 | 3.7 | 243 | 484 | 69 | 14.3 | 4 285 | 61.2 | 6.8 | 620 | 262 |
| Krotz Springs town | 46 | 184 | - | 32 | 58 | 11 | 19.0 | 780 | 56.7 | 3.8 | 111 | 48 |
| Port Barre town | 63 | 480 | 5.8 | 68 | 133 | 40 | 30.1 | 1 397 | 53.2 | 6.8 | 194 | 74 |
| District 7 | 206 | 1 549 | 6.8 | 205 | 487 | 43 | 8.8 | 4 642 | 61.7 | 10.3 | 496 | 230 |
| Arnaudville town (part) | 53 | 197 | 1.0 | 27 | 55 | 9 | 16.4 | 915 | 50.2 | 7.0 | 108 | 83 |
| Leonville town | 29 | 211 | 0.5 | 25 | 65 | 5 | 7.7 | 625 | 59.8 | 3.4 | 51 | 25 |
| District 8 | 272 | 1 389 | 21.8 | 325 | 482 | 65 | 13.5 | 4 288 | 68.7 | 13.0 | 582 | 158 |
| Cankton village | 14 | 96 | 18.8 | 5 | 28 | 5 | 17.9 | 224 | 62.5 | 4.9 | 50 | 8 |
| Grand Coteau town | 48 | 231 | 22.5 | 54 | 70 | 9 | 12.9 | 663 | 67.9 | 12.5 | 67 | 16 |
| Sunset town | 115 | 482 | 19.9 | 63 | 187 | 33 | 17.6 | 1 398 | 65.1 | 14.7 | 180 | 44 |
| District 9 | 236 | 1 372 | 35.1 | 260 | 446 | 34 | 7.6 | 4 733 | 77.6 | 22.2 | 699 | 320 |
| Opelousas city (part) | 109 | 679 | 41.2 | 128 | 225 | 22 | 9.8 | 2 800 | 75.6 | 23.1 | 395 | 235 |
| District 10 | 292 | 1 605 | 9.0 | 296 | 477 | 49 | 10.3 | 4 282 | 55.4 | 8.3 | 431 | 136 |
| Opelousas city (part) | 180 | 1 032 | 6.3 | 149 | 303 | 43 | 14.2 | 2 604 | 48.2 | 5.8 | 218 | 60 |
| District 11 | 169 | 1 345 | 11.7 | 258 | 573 | 61 | 10.6 | 3 748 | 59.7 | 8.0 | 422 | 167 |
| Eunice city (part) | - | - | (X) | - | - | - | (X) | - | (X) | (X) | - | - |
| District 12 | 187 | 1 351 | 11.0 | 274 | 426 | 56 | 13.1 | 3 754 | 57.2 | 10.1 | 463 | 181 |
| Eunice city (part) | 162 | 1 188 | 10.4 | 224 | 356 | 56 | 15.7 | 3 221 | 57.3 | 10.4 | 410 | 164 |
| District 13 | 221 | 1 125 | 7.2 | 251 | 357 | 41 | 11.5 | 3 604 | 64.9 | 10.7 | 556 | 267 |
| Eunice city (part) | 211 | 1 038 | 6.9 | 230 | 334 | 41 | 12.3 | 3 444 | 64.2 | 10.2 | 552 | 267 |
| St. Martin Parish | 1 723 | 10 037 | 15.2 | 1 475 | 3 133 | 507 | 16.2 | 29 617 | 62.9 | 8.5 | 3 295 | 1 099 |
| District 1 | 113 | 912 | 29.5 | 123 | 263 | 27 | 10.3 | 3 063 | 63.3 | 10.7 | 447 | 181 |
| St. Martinville city (part) | 41 | 270 | 23.3 | 43 | 74 | - | - | 1 036 | 63.4 | 13.9 | 165 | 70 |
| District 2 | 158 | 1 159 | 18.3 | 183 | 382 | 76 | 19.9 | 3 128 | 62.6 | 11.0 | 291 | 54 |
| Broussard town (part) | - | - | (X) | - | - | - | (X) | - | (X) | (X) | - | - |
| St. Martinville city (part) | 103 | 544 | 9.6 | 91 | 192 | 42 | 21.9 | 1 432 | 52.0 | 5.0 | 135 | 23 |
| District 3 | 172 | 1 030 | 14.7 | 148 | 359 | 82 | 22.8 | 2 934 | 55.6 | 6.5 | 271 | 87 |
| Parks village (part) | 4 | 26 | - | 19 | 9 | - | - | 115 | 46.1 | 2.6 | 6 | - |
| St. Martinville city (part) | 116 | 533 | 10.7 | 63 | 195 | 43 | 22.1 | 1 819 | 56.0 | 7.0 | 192 | 60 |
| District 4 | 125 | 955 | 13.6 | 139 | 307 | 76 | 24.8 | 2 977 | 63.5 | 5.3 | 231 | 90 |
| Broussard town (part) | - | - | (X) | - | - | - | (X) | - | (X) | (X) | - | - |
| Parks village (part) | 10 | 54 | 16.7 | 17 | 23 | 4 | 17.4 | 269 | 77.0 | 7.1 | 29 | 8 |
| St. Martinville city (part) | 5 | 10 | 100.0 | 5 | 3 | - | - | 37 | 100.0 | 48.6 | - | - |
| District 5 | 326 | 1 172 | 12.8 | 192 | 336 | 19 | 5.7 | 3 845 | 69.4 | 6.1 | 469 | 104 |
| District 6 | 239 | 1 041 | 25.5 | 226 | 379 | 47 | 12.4 | 3 518 | 70.0 | 13.8 | 464 | 174 |
| Breaux Bridge city (part) | 176 | 793 | 24.7 | 170 | 277 | 11 | 4.0 | 2 855 | 68.1 | 14.1 | 316 | 112 |
| District 7 | 305 | 1 479 | 2.7 | 155 | 328 | 84 | 25.6 | 3 268 | 55.9 | 9.2 | 355 | 131 |
| Breaux Bridge city (part) | 205 | 701 | 2.3 | 37 | 146 | 51 | 34.9 | 1 399 | 48.1 | 8.6 | 162 | 63 |
| Cecilia CDP (part) | 32 | 49 | - | 10 | 10 | 10 | 100.0 | 147 | 57.8 | 5.4 | 3 | 3 |
| District 8 | 122 | 1 069 | 16.6 | 139 | 310 | 50 | 16.1 | 3 394 | 61.0 | 7.0 | 364 | 166 |
| Breaux Bridge city (part) | - | - | (X) | - | - | - | (X) | - | (X) | (X) | - | - |
| Henderson town | 32 | 304 | 5.9 | 61 | 113 | 29 | 25.7 | 931 | 49.1 | 2.6 | 80 | 29 |
| District 9 | 163 | 1 220 | 11.1 | 170 | 469 | 46 | 9.8 | 3 490 | 62.4 | 7.3 | 403 | 112 |
| Arnaudville town (part) | 5 | 12 | - | 9 | 5 | 1 | 20.0 | 48 | 64.6 | 16.7 | 6 | 3 |
| Cecilia CDP (part) | 33 | 329 | 2.1 | 47 | 127 | 36 | 28.3 | 720 | 49.6 | 6.7 | 70 | 25 |
| St. Mary Parish | 2 008 | 11 179 | 11.4 | 1 563 | 3 311 | 397 | 12.0 | 33 158 | 65.9 | 9.4 | 4 166 | 1 416 |
| District 1 | 243 | 1 691 | 10.3 | 221 | 536 | 43 | 8.0 | 3 918 | 57.3 | 5.2 | 404 | 115 |
| Baldwin town (part) | 79 | 432 | 1.2 | 45 | 132 | 15 | 11.4 | 951 | 60.9 | 7.6 | 60 | 19 |
| Charenton CDP (part) | 77 | 330 | 12.1 | 96 | 93 | 8 | 8.6 | 1 075 | 57.2 | 4.1 | 135 | 48 |
| District 2 | 266 | 1 316 | 16.7 | 154 | 378 | 53 | 14.0 | 3 694 | 67.0 | 12.5 | 467 | 144 |
| Baldwin town (part) | 18 | 109 | 18.3 | 15 | 42 | 10 | 23.8 | 528 | 71.0 | 12.3 | 106 | 40 |
| Charenton CDP (part) | - | 22 | - | 7 | 15 | - | - | 99 | 74.7 | - | 13 | 4 |

Table 3. **Education and Veteran Status: 2000**—Con.

[Data based on a sample (except Tables 65-68). For information on confidentiality protection, coverage, sampling error, and nonsampling error, see Appendix G.
For location of definitions, see "How to Use This Census Report"]

| State<br>Parish<br>Parish Subdivision<br>Place | Population 3 years and over enrolled in school | | | | Population 16 to 19 years | | | Population 25 years and over | | | Civilian veterans 18 years and over | |
|---|---|---|---|---|---|---|---|---|---|---|---|---|
| | | Elementary or high school | | | | Not enrolled in school and not high school graduate | | | | | | |
| | Pre-primary school | Number | Percent in private school | College or graduate school | Total | Number | Percent | Number | Percent high school graduate or higher | Percent with Bachelor's degree or higher | Total | 65 years and over |
| St. Mary Parish—Con. | | | | | | | | | | | | |
| District 2—Con. | | | | | | | | | | | | |
| Franklin city (part) | 116 | 731 | 14.4 | 108 | 211 | 35 | 16.6 | 1 868 | 66.5 | 15.0 | 217 | 77 |
| District 3 | 245 | 1 170 | 16.2 | 144 | 349 | 38 | 10.9 | 4 159 | 70.1 | 9.3 | 636 | 219 |
| Franklin city (part) | 217 | 993 | 14.5 | 103 | 281 | 22 | 7.8 | 3 452 | 70.3 | 9.5 | 578 | 189 |
| District 4 | 217 | 1 309 | 2.1 | 210 | 435 | 68 | 15.6 | 3 792 | 66.5 | 5.6 | 492 | 197 |
| Bayou Vista CDP (part) | 164 | 851 | - | 165 | 332 | 68 | 20.5 | 2 424 | 69.0 | 7.7 | 327 | 151 |
| Berwick town (part) | - | - | (X) | - | - | - | (X) | - | (X) | (X) | - | - |
| Franklin city (part) | - | - | (X) | - | - | - | (X) | - | (X) | (X) | - | - |
| District 5 | 358 | 1 713 | 13.4 | 298 | 555 | 75 | 13.5 | 4 797 | 67.0 | 8.0 | 558 | 154 |
| Bayou Vista CDP (part) | - | - | (X) | - | - | - | (X) | - | (X) | (X) | - | - |
| Berwick town (part) | - | - | (X) | - | - | - | (X) | - | (X) | (X) | - | - |
| Patterson city | 237 | 1 089 | 12.6 | 223 | 381 | 75 | 19.7 | 3 158 | 63.3 | 8.2 | 345 | 133 |
| District 6 | 249 | 1 562 | 21.4 | 295 | 397 | 45 | 11.3 | 4 734 | 75.2 | 19.4 | 677 | 265 |
| Berwick town (part) | 110 | 598 | 10.9 | 143 | 181 | 15 | 8.3 | 1 669 | 79.9 | 21.2 | 238 | 78 |
| Morgan City city (part) | 139 | 964 | 28.0 | 152 | 216 | 30 | 13.9 | 3 065 | 72.7 | 18.5 | 439 | 187 |
| District 7 | 200 | 1 085 | 6.1 | 143 | 272 | 28 | 10.3 | 3 847 | 67.0 | 10.4 | 480 | 184 |
| Morgan City city (part) | 200 | 1 085 | 6.1 | 143 | 272 | 28 | 10.3 | 3 847 | 67.0 | 10.4 | 480 | 184 |
| District 8 | 230 | 1 333 | 2.0 | 98 | 389 | 47 | 12.1 | 4 217 | 55.8 | 3.6 | 452 | 138 |
| Amelia CDP | 89 | 587 | 1.7 | 42 | 160 | 11 | 6.9 | 1 344 | 49.3 | 2.6 | 142 | 36 |
| Berwick town (part) | 35 | 295 | - | 36 | 86 | 17 | 19.8 | 1 058 | 52.6 | 2.1 | 132 | 28 |
| Morgan City city (part) | 97 | 354 | 4.5 | 20 | 133 | 19 | 14.3 | 1 537 | 62.0 | 4.7 | 161 | 64 |
| St. Tammany Parish | 7 481 | 38 505 | 18.9 | 8 143 | 10 690 | 1 058 | 9.9 | 122 959 | 83.9 | 28.3 | 20 190 | 6 111 |
| District 1 | 564 | 2 463 | 32.6 | 532 | 754 | 61 | 8.1 | 9 270 | 90.1 | 35.6 | 1 557 | 635 |
| Covington city (part) | 233 | 802 | 47.0 | 185 | 286 | 35 | 12.2 | 3 524 | 91.3 | 41.5 | 540 | 257 |
| Madisonville town | 15 | 104 | 15.4 | 32 | 57 | - | - | 413 | 86.0 | 31.0 | 79 | 15 |
| District 2 | 523 | 2 625 | 19.0 | 656 | 880 | 57 | 6.5 | 8 747 | 80.3 | 23.3 | 1 293 | 512 |
| Covington city (part) | 22 | 122 | 10.7 | 7 | 19 | - | - | 295 | 92.9 | 21.7 | 44 | 18 |
| Folsom village | 28 | 130 | 16.9 | 37 | 54 | - | - | 300 | 79.0 | 24.3 | 47 | 15 |
| District 3 | 291 | 1 848 | 18.3 | 340 | 552 | 110 | 19.9 | 5 221 | 74.9 | 18.5 | 790 | 201 |
| Covington city (part) | 69 | 657 | 20.4 | 104 | 193 | 27 | 14.0 | 1 571 | 68.8 | 15.0 | 241 | 65 |
| District 4 | 455 | 3 218 | 30.2 | 533 | 714 | 30 | 4.2 | 8 741 | 94.1 | 50.4 | 1 292 | 561 |
| Mandeville city (part) | 204 | 959 | 27.8 | 198 | 179 | 20 | 11.2 | 2 909 | 88.3 | 43.1 | 329 | 122 |
| District 5 | 762 | 3 298 | 14.9 | 733 | 971 | 140 | 14.4 | 11 934 | 85.0 | 25.3 | 1 866 | 608 |
| Abita Springs town | 100 | 412 | 16.3 | 82 | 113 | 13 | 11.5 | 1 250 | 88.4 | 30.4 | 176 | 81 |
| Covington city (part) | - | - | (X) | - | - | - | (X) | - | (X) | (X) | - | - |
| Sun village | 6 | 64 | - | 8 | 36 | 3 | 8.3 | 336 | 65.5 | 12.5 | 66 | 20 |
| District 6 | 504 | 2 275 | 9.5 | 390 | 615 | 115 | 18.7 | 7 160 | 63.2 | 8.0 | 1 176 | 311 |
| Pearl River town (part) | 79 | 292 | 2.4 | 52 | 82 | 11 | 13.4 | 1 187 | 65.8 | 7.8 | 217 | 59 |
| Slidell city (part) | 43 | 223 | - | 21 | 43 | 8 | 18.6 | 339 | 65.2 | 10.0 | 23 | 6 |
| District 7 | 823 | 3 294 | 17.5 | 633 | 743 | 94 | 12.7 | 10 810 | 82.4 | 27.4 | 1 539 | 426 |
| Lacombe CDP (part) | 270 | 1 469 | 21.6 | 386 | 397 | 62 | 15.6 | 4 966 | 74.1 | 16.3 | 849 | 255 |
| Mandeville city (part) | 69 | 151 | 4.6 | 33 | 42 | - | - | 912 | 83.1 | 34.4 | 98 | 31 |
| District 8 | 450 | 2 647 | 14.6 | 553 | 795 | 76 | 9.6 | 7 670 | 90.6 | 34.9 | 1 330 | 354 |
| Slidell city (part) | 183 | 1 199 | 15.5 | 268 | 384 | 28 | 7.3 | 3 806 | 88.3 | 26.5 | 696 | 203 |
| District 9 | 436 | 2 468 | 17.7 | 561 | 731 | 53 | 7.3 | 7 593 | 83.7 | 24.6 | 1 366 | 387 |
| Pearl River town (part) | - | - | (X) | - | - | - | (X) | - | (X) | (X) | - | - |
| Slidell city (part) | 160 | 895 | 22.6 | 218 | 239 | - | - | 2 993 | 87.4 | 26.3 | 578 | 229 |
| District 10 | 864 | 4 326 | 24.3 | 741 | 1 039 | 36 | 3.5 | 11 627 | 93.6 | 45.4 | 1 521 | 493 |
| Mandeville city (part) | 123 | 970 | 21.6 | 295 | 266 | - | - | 3 272 | 93.6 | 44.7 | 486 | 187 |
| District 11 | 534 | 2 753 | 16.8 | 521 | 724 | 58 | 8.0 | 8 725 | 84.2 | 21.9 | 1 711 | 382 |
| Lacombe CDP (part) | - | - | (X) | - | - | - | (X) | 72 | 100.0 | 31.9 | 27 | - |
| Slidell city (part) | - | 42 | - | - | 13 | - | - | 97 | 69.1 | - | 6 | - |
| District 12 | 371 | 2 003 | 15.2 | 511 | 556 | 65 | 11.7 | 7 832 | 82.6 | 20.9 | 1 660 | 510 |
| Slidell city (part) | 357 | 1 848 | 14.7 | 479 | 505 | 45 | 8.9 | 7 283 | 82.9 | 20.8 | 1 540 | 479 |
| District 13 | 620 | 3 559 | 16.7 | 1 033 | 1 045 | 103 | 9.9 | 12 694 | 83.6 | 28.9 | 2 336 | 579 |
| Eden Isle CDP | 131 | 725 | 38.5 | 377 | 280 | 5 | 1.8 | 4 692 | 90.1 | 31.6 | 950 | 256 |
| Slidell city (part) | 15 | 154 | 9.7 | 20 | 19 | - | - | 551 | 73.3 | 22.0 | 53 | 30 |
| District 14 | 284 | 1 728 | 9.0 | 406 | 571 | 60 | 10.5 | 4 935 | 69.5 | 10.6 | 753 | 152 |
| Pearl River town (part) | - | - | (X) | - | - | - | (X) | 8 | - | - | 4 | 4 |
| Slidell city (part) | 120 | 520 | 7.5 | 139 | 223 | 29 | 13.0 | 1 804 | 69.7 | 13.7 | 236 | 70 |
| Tangipahoa Parish | 3 153 | 19 622 | 13.3 | 7 455 | 7 310 | 988 | 13.5 | 59 909 | 71.5 | 16.3 | 8 421 | 2 756 |
| District 1 | 285 | 1 892 | 6.1 | 213 | 654 | 108 | 16.5 | 5 103 | 64.2 | 8.6 | 667 | 288 |
| Kentwood town | 50 | 511 | 4.9 | 74 | 160 | 20 | 12.5 | 1 293 | 65.9 | 9.6 | 201 | 92 |
| Roseland town (part) | 15 | 100 | 3.0 | 5 | 28 | 1 | 3.6 | 294 | 61.6 | 8.8 | 43 | 19 |
| Tangipahoa village | 35 | 211 | 8.1 | 18 | 59 | 15 | 25.4 | 367 | 54.8 | 0.5 | 37 | 13 |
| District 2 | 409 | 2 124 | 19.8 | 415 | 617 | 97 | 15.7 | 6 858 | 76.2 | 15.8 | 962 | 354 |
| Amite City town (part) | 32 | 152 | 25.7 | 44 | 49 | 2 | 4.1 | 705 | 79.3 | 27.0 | 93 | 51 |
| District 3 | 297 | 1 859 | 6.5 | 351 | 578 | 93 | 16.1 | 4 871 | 59.1 | 9.5 | 646 | 154 |
| Amite City town (part) | 103 | 725 | 7.6 | 144 | 207 | 42 | 20.3 | 1 835 | 61.0 | 11.5 | 251 | 59 |
| Independence town (part) | 30 | 100 | 7.0 | 27 | 28 | 5 | 17.9 | 236 | 54.2 | 8.5 | 23 | 13 |
| Roseland town (part) | 16 | 215 | - | 26 | 70 | 16 | 22.9 | 351 | 52.1 | 4.6 | 37 | 7 |
| District 4 | 389 | 2 092 | 12.8 | 389 | 640 | 121 | 18.9 | 6 645 | 68.1 | 10.3 | 923 | 328 |
| Independence town (part) | 37 | 296 | 7.1 | 45 | 110 | 20 | 18.2 | 759 | 62.5 | 9.9 | 85 | 46 |
| Natalbany CDP (part) | 22 | 92 | - | 8 | 10 | - | - | 310 | 55.8 | 2.3 | 42 | 23 |
| Tickfaw village (part) | 12 | 82 | 15.9 | 27 | 28 | 8 | 28.6 | 358 | 60.1 | 6.4 | 60 | 25 |
| District 5 | 234 | 1 354 | 26.2 | 2 436 | 1 199 | 101 | 8.4 | 5 000 | 81.4 | 24.9 | 782 | 228 |
| Hammond city (part) | 55 | 421 | 48.5 | 1 983 | 832 | 30 | 3.6 | 1 800 | 92.9 | 40.4 | 293 | 130 |
| Natalbany CDP (part) | 53 | 195 | 3.1 | 217 | 105 | 24 | 22.9 | 657 | 71.5 | 19.6 | 87 | 23 |
| Tickfaw village (part) | - | 9 | 33.3 | - | 9 | 3 | 33.3 | 28 | 42.9 | - | 6 | 4 |
| District 6 | 215 | 1 731 | 15.3 | 839 | 652 | 55 | 8.4 | 5 642 | 72.9 | 20.0 | 672 | 213 |
| Hammond city (part) | 74 | 383 | 18.8 | 441 | 237 | 7 | 3.0 | 1 659 | 76.6 | 32.8 | 229 | 82 |
| District 7 | 302 | 2 070 | 6.5 | 865 | 729 | 170 | 23.3 | 5 405 | 61.7 | 13.9 | 668 | 243 |
| Hammond city (part) | 206 | 1 696 | 4.7 | 743 | 594 | 134 | 22.6 | 3 834 | 57.6 | 13.9 | 474 | 164 |
| Ponchatoula city (part) | - | - | (X) | 11 | - | - | (X) | 48 | 100.0 | 77.1 | - | - |
| District 8 | 247 | 1 958 | 18.6 | 834 | 672 | 107 | 15.9 | 6 982 | 72.9 | 21.2 | 1 006 | 330 |
| Hammond city (part) | 92 | 488 | 21.3 | 391 | 170 | 27 | 15.9 | 1 864 | 72.0 | 29.9 | 249 | 81 |
| District 9 | 367 | 2 259 | 9.0 | 449 | 803 | 97 | 12.1 | 6 273 | 71.3 | 13.3 | 1 007 | 285 |
| Ponchatoula city (part) | 105 | 540 | 7.8 | 111 | 214 | 43 | 20.1 | 1 596 | 61.3 | 10.9 | 290 | 107 |
| District 10 | 408 | 2 283 | 16.0 | 664 | 766 | 39 | 5.1 | 7 130 | 82.3 | 23.0 | 1 088 | 333 |
| Ponchatoula city (part) | 85 | 496 | 6.0 | 171 | 179 | 4 | 2.2 | 1 500 | 74.1 | 16.5 | 178 | 80 |

Table 3. **Education and Veteran Status: 2000**—Con.

[Data based on a sample (except Tables 65-68). For information on confidentiality protection, coverage, sampling error, and nonsampling error, see Appendix G.
For location of definitions, see "How to Use This Census Report"]

| State<br>Parish<br>Parish Subdivision<br>Place | Population 3 years and over enrolled in school | | | | Population 16 to 19 years | | | Population 25 years and over | | | Civilian veterans 18 years and over | |
|---|---|---|---|---|---|---|---|---|---|---|---|---|
| | | Elementary or high school | | | | Not enrolled in school and not high school graduate | | | | | | |
| | Pre-primary school | Number | Percent in private school | College or graduate school | Total | Number | Percent | Number | Percent high school graduate or higher | Percent with Bachelor's degree or higher | Total | 65 years and over |
| Tensas Parish | 226 | 1 345 | 14.3 | 179 | 456 | 98 | 21.5 | 4 208 | 63.2 | 14.8 | 586 | 197 |
| District 1 | 60 | 175 | 9.1 | 18 | 48 | 22 | 45.8 | 531 | 67.0 | 14.1 | 89 | 30 |
| Newellton town (part) | 4 | 24 | - | - | 11 | 2 | 18.2 | 70 | 78.6 | 14.3 | 11 | 1 |
| District 2 | 46 | 256 | 1.2 | 14 | 72 | 14 | 19.4 | 545 | 54.3 | 8.6 | 52 | 25 |
| Newellton town (part) | 46 | 256 | 1.2 | 14 | 72 | 14 | 19.4 | 545 | 54.3 | 8.6 | 52 | 25 |
| District 3 | 29 | 217 | 32.3 | 34 | 81 | 23 | 28.4 | 926 | 67.6 | 21.5 | 172 | 53 |
| Newellton town (part) | 17 | 69 | 21.7 | 9 | 27 | 1 | 3.7 | 254 | 63.4 | 8.7 | 33 | 10 |
| District 4 | 27 | 175 | 41.7 | 47 | 74 | 9 | 12.2 | 659 | 71.5 | 23.2 | 74 | 16 |
| St. Joseph town (part) | 27 | 92 | 41.3 | 21 | 39 | 9 | 23.1 | 270 | 73.3 | 18.1 | 31 | 10 |
| District 5 | 25 | 190 | 6.3 | 26 | 82 | 23 | 28.0 | 538 | 61.2 | 11.3 | 72 | 19 |
| St. Joseph town (part) | 25 | 190 | 6.3 | 26 | 82 | 23 | 28.0 | 538 | 61.2 | 11.3 | 72 | 19 |
| District 6 | 18 | 177 | 9.6 | 20 | 48 | 2 | 4.2 | 566 | 59.4 | 10.4 | 89 | 42 |
| Waterproof town (part) | 2 | 15 | - | - | 6 | 2 | 33.3 | 87 | 32.2 | - | 12 | 5 |
| District 7 | 21 | 155 | 1.3 | 20 | 51 | 5 | 9.8 | 443 | 55.5 | 6.5 | 38 | 12 |
| Waterproof town (part) | 21 | 146 | 1.4 | 20 | 47 | 5 | 10.6 | 437 | 55.4 | 6.6 | 38 | 12 |
| Terrebonne Parish | 3 458 | 21 546 | 14.3 | 3 785 | 7 026 | 920 | 13.1 | 63 271 | 67.1 | 12.3 | 7 889 | 2 638 |
| District 1 | 459 | 2 386 | 7.8 | 365 | 684 | 76 | 11.1 | 5 480 | 55.9 | 6.4 | 568 | 133 |
| Houma city (part) | 345 | 1 702 | 8.3 | 228 | 472 | 48 | 10.2 | 3 772 | 52.8 | 5.4 | 386 | 96 |
| District 2 | 357 | 2 302 | 7.9 | 455 | 635 | 53 | 8.3 | 6 362 | 64.7 | 10.6 | 799 | 231 |
| Bayou Cane CDP (part) | - | 9 | - | 6 | 6 | - | - | 56 | 100.0 | 17.9 | 10 | - |
| Gray CDP (part) | 161 | 654 | 4.3 | 89 | 164 | 19 | 11.6 | 1 850 | 69.8 | 11.6 | 212 | 52 |
| Houma city (part) | 72 | 601 | 8.8 | 98 | 160 | 5 | 3.1 | 1 755 | 52.8 | 5.2 | 202 | 73 |
| Schriever CDP (part) | 61 | 535 | 4.1 | 207 | 194 | 29 | 14.9 | 1 421 | 72.7 | 16.3 | 246 | 61 |
| District 3 | 315 | 2 166 | 10.7 | 506 | 653 | 49 | 7.5 | 7 447 | 78.8 | 19.5 | 1 044 | 375 |
| Bayou Cane CDP (part) | 315 | 2 166 | 10.7 | 498 | 653 | 49 | 7.5 | 7 416 | 78.8 | 19.4 | 1 029 | 360 |
| District 4 | 275 | 2 321 | 10.0 | 432 | 766 | 144 | 18.8 | 6 855 | 65.2 | 7.6 | 960 | 263 |
| Bayou Cane CDP (part) | 125 | 929 | 12.6 | 208 | 295 | 37 | 12.5 | 3 367 | 63.3 | 8.6 | 532 | 189 |
| Gray CDP (part) | 49 | 424 | 2.1 | 79 | 202 | 29 | 14.4 | 822 | 68.4 | 9.5 | 122 | 16 |
| Schriever CDP (part) | - | - | (X) | - | - | - | (X) | - | (X) | (X) | - | - |
| District 5 | 327 | 1 615 | 17.8 | 270 | 525 | 36 | 6.9 | 6 930 | 67.8 | 9.2 | 1 042 | 495 |
| Houma city (part) | 219 | 1 080 | 22.1 | 186 | 354 | 17 | 4.8 | 5 652 | 67.2 | 9.4 | 896 | 465 |
| District 6 | 542 | 2 962 | 32.2 | 601 | 1 016 | 72 | 7.1 | 8 915 | 76.4 | 21.2 | 1 030 | 332 |
| Houma city (part) | 207 | 931 | 50.1 | 188 | 321 | 7 | 2.2 | 2 567 | 93.1 | 35.2 | 331 | 99 |
| Schriever CDP (part) | 184 | 770 | 14.3 | 127 | 165 | 20 | 12.1 | 2 048 | 71.9 | 10.5 | 227 | 57 |
| District 7 | 535 | 3 160 | 19.5 | 515 | 1 067 | 174 | 16.3 | 7 922 | 66.2 | 16.0 | 925 | 295 |
| Dulac CDP (part) | 81 | 619 | 3.9 | 43 | 224 | 69 | 30.8 | 1 472 | 39.9 | 3.9 | 65 | 44 |
| Houma city (part) | 275 | 1 100 | 38.4 | 282 | 369 | 58 | 15.7 | 3 539 | 85.2 | 27.8 | 604 | 171 |
| District 8 | 359 | 2 188 | 8.8 | 326 | 889 | 147 | 16.5 | 6 495 | 62.0 | 5.7 | 822 | 308 |
| Chauvin CDP (part) | 51 | 441 | 4.3 | 51 | 192 | 21 | 10.9 | 1 232 | 45.2 | 5.3 | 137 | 70 |
| Houma city (part) | 198 | 796 | 14.2 | 158 | 348 | 30 | 8.6 | 2 663 | 65.7 | 5.1 | 366 | 162 |
| District 9 | 289 | 2 446 | 8.1 | 315 | 791 | 169 | 21.4 | 6 865 | 60.1 | 8.5 | 699 | 206 |
| Chauvin CDP (part) | 24 | 196 | 4.1 | 10 | 37 | 10 | 27.0 | 640 | 42.7 | - | 56 | 10 |
| Dulac CDP (part) | - | - | (X) | - | - | - | (X) | - | (X) | (X) | - | - |
| Houma city (part) | - | - | (X) | - | - | - | (X) | - | (X) | (X) | - | - |
| Montegut CDP | 47 | 424 | - | 54 | 139 | 41 | 29.5 | 928 | 58.2 | 3.7 | 119 | 21 |
| Union Parish | 717 | 3 958 | 7.7 | 670 | 1 297 | 179 | 13.8 | 14 819 | 71.7 | 11.8 | 2 075 | 847 |
| District 1 | 128 | 474 | 0.8 | 32 | 176 | 21 | 11.9 | 1 325 | 65.6 | 7.6 | 172 | 58 |
| Farmerville town (part) | 128 | 474 | 0.8 | 32 | 176 | 21 | 11.9 | 1 325 | 65.6 | 7.6 | 172 | 58 |
| District 2 | 85 | 441 | 3.2 | 72 | 152 | 2 | 1.3 | 1 301 | 69.7 | 8.3 | 183 | 55 |
| Marion town | 39 | 197 | 3.0 | 32 | 39 | 2 | 5.1 | 485 | 68.9 | 8.9 | 62 | 24 |
| District 3 | 76 | 488 | 9.4 | 54 | 167 | 22 | 13.2 | 1 806 | 69.9 | 9.6 | 255 | 125 |
| Farmerville town (part) | - | - | (X) | - | - | - | (X) | - | (X) | (X) | - | - |
| Spearsville village | - | 28 | - | - | 4 | - | - | 101 | 69.3 | 18.8 | 25 | 18 |
| District 4 | 64 | 361 | 8.9 | 104 | 138 | 37 | 26.8 | 1 792 | 76.9 | 14.7 | 338 | 134 |
| Bernice town (part) | 24 | 87 | 5.7 | 28 | 30 | 12 | 40.0 | 419 | 71.8 | 16.2 | 58 | 31 |
| Farmerville town (part) | - | - | (X) | - | - | - | (X) | - | (X) | (X) | - | - |
| District 5 | 50 | 512 | 6.1 | 83 | 114 | 10 | 8.8 | 2 012 | 73.7 | 11.4 | 260 | 90 |
| Downsville village (part) | - | 16 | - | 8 | 8 | - | - | 56 | 98.2 | 50.0 | 10 | 4 |
| Farmerville town (part) | - | - | (X) | - | - | - | (X) | - | (X) | (X) | - | - |
| District 6 | 103 | 375 | 14.1 | 65 | 107 | 2 | 1.9 | 1 635 | 70.5 | 15.9 | 199 | 102 |
| Farmerville town (part) | 73 | 173 | 2.9 | 26 | 43 | - | - | 665 | 66.2 | 20.0 | 64 | 25 |
| District 7 | 78 | 491 | 22.0 | 87 | 182 | 24 | 13.2 | 1 952 | 77.1 | 18.6 | 304 | 107 |
| Farmerville town (part) | 5 | 91 | 11.0 | 19 | 20 | - | - | 339 | 79.4 | 23.9 | 39 | 17 |
| District 8 | 52 | 375 | - | 67 | 125 | 47 | 37.6 | 1 619 | 72.9 | 7.9 | 198 | 89 |
| District 9 | 81 | 441 | 3.9 | 106 | 136 | 14 | 10.3 | 1 377 | 64.1 | 8.9 | 166 | 87 |
| Bernice town (part) | 38 | 249 | 2.8 | 63 | 96 | 9 | 9.4 | 677 | 56.7 | 8.7 | 94 | 42 |
| Junction City village (part) | 31 | 101 | 3.0 | 14 | 17 | 2 | 11.8 | 314 | 70.7 | 9.6 | 28 | 17 |
| Lillie village | 5 | 16 | 25.0 | 5 | 5 | 1 | 20.0 | 93 | 69.9 | 9.7 | 15 | 11 |
| Vermilion Parish | 1 757 | 10 732 | 10.9 | 1 667 | 3 486 | 522 | 15.0 | 33 616 | 65.6 | 10.7 | 4 165 | 1 701 |
| District 1 | 117 | 916 | 12.7 | 187 | 226 | 43 | 19.0 | 2 611 | 71.8 | 12.1 | 303 | 77 |
| Maurice village | 21 | 149 | 10.7 | 29 | 36 | 5 | 13.9 | 409 | 75.3 | 15.6 | 48 | 18 |
| District 2 | 144 | 985 | 4.6 | 89 | 312 | 48 | 15.4 | 2 981 | 75.8 | 11.7 | 412 | 154 |
| District 3 | 181 | 991 | 2.5 | 161 | 338 | 9 | 2.7 | 2 911 | 69.2 | 11.7 | 313 | 115 |
| Erath town (part) | 47 | 176 | 4.5 | 61 | 40 | 4 | 10.0 | 814 | 68.1 | 11.1 | 109 | 43 |
| District 4 | 283 | 926 | 6.5 | 108 | 192 | 25 | 13.0 | 2 018 | 45.7 | 5.1 | 150 | 45 |
| Abbeville city (part) | 249 | 839 | 3.9 | 78 | 170 | 25 | 14.7 | 1 734 | 44.7 | 3.3 | 142 | 45 |
| District 5 | 50 | 553 | 25.5 | 95 | 182 | 4 | 2.2 | 2 336 | 71.1 | 17.3 | 362 | 148 |
| Abbeville city (part) | 50 | 396 | 21.7 | 41 | 103 | 4 | 3.9 | 1 614 | 69.7 | 16.8 | 255 | 93 |
| District 6 | 106 | 803 | 11.1 | 153 | 280 | 45 | 16.1 | 2 184 | 58.9 | 11.6 | 277 | 135 |
| Abbeville city (part) | 22 | 325 | 4.3 | 46 | 107 | 15 | 14.0 | 514 | 37.0 | 8.2 | 70 | 47 |
| Erath town (part) | 32 | 188 | 2.7 | 47 | 62 | 10 | 16.1 | 620 | 66.0 | 11.6 | 63 | 17 |
| District 7 | 105 | 728 | 7.6 | 50 | 208 | 38 | 18.3 | 1 976 | 52.8 | 5.9 | 312 | 103 |
| Abbeville city (part) | 105 | 728 | 7.6 | 50 | 208 | 38 | 18.3 | 1 976 | 52.8 | 5.9 | 312 | 103 |
| District 8 | 148 | 742 | 1.6 | 119 | 228 | 45 | 19.7 | 2 457 | 68.1 | 10.9 | 306 | 134 |
| Delcambre town (part) | 58 | 269 | 0.7 | 44 | 87 | 19 | 21.8 | 965 | 66.4 | 11.9 | 140 | 60 |
| District 9 | 149 | 706 | 28.0 | 180 | 276 | 51 | 18.5 | 2 678 | 70.7 | 10.9 | 354 | 134 |
| Abbeville city (part) | - | 67 | 79.1 | 32 | 40 | - | - | 422 | 66.1 | 14.2 | 47 | 30 |
| District 10 | 83 | 632 | 10.1 | 62 | 177 | 46 | 26.0 | 2 357 | 60.8 | 11.1 | 234 | 86 |
| Kaplan city (part) | 62 | 453 | 11.7 | 39 | 125 | 41 | 32.8 | 1 629 | 57.0 | 13.3 | 174 | 80 |
| District 11 | 68 | 618 | 25.9 | 168 | 216 | 22 | 10.2 | 2 211 | 66.3 | 10.4 | 333 | 164 |
| Abbeville city (part) | 35 | 314 | 22.9 | 54 | 86 | 9 | 10.5 | 996 | 63.0 | 10.0 | 124 | 78 |

Table 3. **Education and Veteran Status: 2000**—Con.

[Data based on a sample (except Tables 65-68). For information on confidentiality protection, coverage, sampling error, and nonsampling error, see Appendix G.
For location of definitions, see "How to Use This Census Report"]

| State<br>Parish<br>Parish Subdivision<br>Place | Population 3 years and over enrolled in school | | | | Population 16 to 19 years | | | Population 25 years and over | | | Civilian veterans 18 years and over | |
|---|---|---|---|---|---|---|---|---|---|---|---|---|
| | | Elementary or high school | | | | Not enrolled in school and not high school graduate | | | | | | |
| | Pre-primary school | Number | Percent in private school | College or graduate school | Total | Number | Percent | Number | Percent high school graduate or higher | Percent with Bachelor's degree or higher | Total | 65 years and over |
| Vermilion Parish—Con. | | | | | | | | | | | | |
| District 12 | 116 | 750 | - | 103 | 247 | 47 | 19.0 | 2 370 | 62.9 | 11.6 | 342 | 176 |
| Kaplan city (part) | 73 | 488 | - | 78 | 156 | 47 | 30.1 | 1 718 | 59.5 | 11.3 | 282 | 127 |
| District 13 | 129 | 741 | 12.8 | 102 | 299 | 65 | 21.7 | 2 160 | 68.8 | 9.3 | 193 | 90 |
| District 14 | 78 | 641 | 16.5 | 90 | 305 | 34 | 11.1 | 2 366 | 65.8 | 8.5 | 274 | 140 |
| Gueydan town | 43 | 281 | 14.2 | 30 | 103 | 11 | 10.7 | 1 033 | 61.8 | 8.7 | 142 | 86 |
| Vernon Parish | 1 820 | 9 760 | 4.4 | 2 577 | 3 387 | 270 | 8.0 | 29 329 | 80.1 | 13.5 | 6 651 | 1 378 |
| District 1 | 65 | 458 | 4.6 | 102 | 187 | 34 | 18.2 | 1 470 | 71.6 | 10.2 | 346 | 67 |
| District 2 | 148 | 675 | 3.0 | 108 | 219 | 17 | 7.8 | 2 513 | 79.0 | 11.3 | 514 | 175 |
| Anacoco village | 36 | 186 | 3.2 | 30 | 38 | - | - | 580 | 81.4 | 20.2 | 117 | 38 |
| Hornbeck town | 14 | 76 | 2.6 | 23 | 26 | - | - | 312 | 78.8 | 9.9 | 41 | 21 |
| District 3 | 129 | 848 | 14.6 | 186 | 238 | 10 | 4.2 | 2 414 | 80.0 | 12.1 | 516 | 150 |
| De Ridder city (part) | 5 | 67 | 19.4 | 15 | 38 | - | - | 167 | 97.6 | 31.1 | 54 | 7 |
| District 4 | 579 | 2 613 | 3.8 | 1 002 | 1 021 | 23 | 2.3 | 5 366 | 92.6 | 15.3 | 1 141 | 15 |
| Fort Polk South CDP | 369 | 2 144 | 4.0 | 804 | 907 | 11 | 1.2 | 4 124 | 95.8 | 17.1 | 783 | - |
| District 5 | 98 | 658 | 0.9 | 66 | 202 | 31 | 15.3 | 2 262 | 65.3 | 6.5 | 405 | 152 |
| District 6 | 101 | 598 | 3.3 | 106 | 243 | 13 | 5.3 | 2 359 | 79.6 | 11.1 | 440 | 111 |
| Simpson village | 18 | 105 | 4.8 | 15 | 50 | - | - | 390 | 80.8 | 14.6 | 99 | 28 |
| District 7 | 109 | 667 | 3.0 | 80 | 232 | 35 | 15.1 | 2 050 | 74.8 | 11.1 | 406 | 111 |
| De Ridder city (part) | - | 24 | - | 9 | - | - | (X) | 83 | 85.5 | 42.2 | 35 | 6 |
| Rosepine town | 51 | 278 | 4.0 | 50 | 107 | 20 | 18.7 | 861 | 70.7 | 12.5 | 185 | 55 |
| District 8 | 135 | 732 | 1.5 | 226 | 226 | 15 | 6.6 | 2 253 | 80.4 | 12.2 | 741 | 88 |
| New Llano town (part) | 98 | 475 | 1.1 | 166 | 129 | 11 | 8.5 | 1 354 | 84.2 | 14.3 | 498 | 40 |
| District 9 | 109 | 569 | 2.3 | 102 | 186 | 13 | 7.0 | 2 027 | 75.0 | 14.6 | 571 | 128 |
| Leesville city (part) | 99 | 406 | 1.7 | 88 | 96 | 7 | 7.3 | 1 475 | 76.5 | 15.5 | 394 | 96 |
| New Llano town (part) | - | 6 | - | 3 | - | - | (X) | 48 | 66.7 | 14.6 | 21 | 8 |
| District 10 | 40 | 408 | - | 56 | 121 | 6 | 5.0 | 1 056 | 68.8 | 7.6 | 266 | 104 |
| Leesville city (part) | 31 | 269 | - | 48 | 70 | 6 | 8.6 | 614 | 56.8 | 2.6 | 159 | 42 |
| District 11 | 241 | 1 072 | 5.4 | 425 | 381 | 66 | 17.3 | 3 526 | 83.8 | 22.0 | 801 | 108 |
| Fort Polk North CDP | 181 | 378 | 8.5 | 291 | 98 | 8 | 8.2 | 1 352 | 98.1 | 30.4 | 228 | - |
| Leesville city (part) | 60 | 490 | 4.3 | 103 | 186 | 21 | 11.3 | 1 449 | 77.0 | 16.7 | 416 | 76 |
| District 12 | 66 | 462 | 8.0 | 118 | 131 | 7 | 5.3 | 2 033 | 81.8 | 17.5 | 504 | 169 |
| Leesville city (part) | 5 | 126 | 9.5 | 15 | 50 | 7 | 14.0 | 700 | 74.6 | 11.9 | 157 | 57 |
| Washington Parish | 1 345 | 8 361 | 8.0 | 1 262 | 2 637 | 385 | 14.6 | 27 954 | 68.2 | 10.9 | 4 216 | 1 649 |
| District 1 | 119 | 478 | 1.5 | 35 | 181 | 36 | 19.9 | 1 277 | 68.8 | 12.2 | 215 | 113 |
| Bogalusa city (part) | 103 | 458 | 1.5 | 35 | 171 | 36 | 21.1 | 1 018 | 64.7 | 12.8 | 161 | 84 |
| District 2 | 70 | 386 | 18.1 | 59 | 113 | - | - | 1 715 | 65.9 | 21.3 | 350 | 144 |
| Bogalusa city (part) | 70 | 386 | 18.1 | 59 | 113 | - | - | 1 689 | 66.0 | 21.6 | 350 | 144 |
| District 3 | 115 | 582 | 5.0 | 118 | 154 | 32 | 20.8 | 1 719 | 70.8 | 8.2 | 301 | 137 |
| Bogalusa city (part) | 104 | 486 | 3.3 | 67 | 100 | 10 | 10.0 | 1 360 | 66.3 | 7.4 | 237 | 119 |
| District 4 | 91 | 586 | 7.7 | 104 | 187 | 35 | 18.7 | 2 083 | 71.6 | 12.5 | 420 | 138 |
| Bogalusa city (part) | 44 | 278 | 7.2 | 38 | 125 | 23 | 18.4 | 983 | 64.9 | 4.6 | 233 | 100 |
| District 5 | 117 | 539 | 10.8 | 57 | 145 | 20 | 13.8 | 1 791 | 68.0 | 6.7 | 335 | 108 |
| Bogalusa city (part) | 66 | 230 | 5.2 | 18 | 47 | 10 | 21.3 | 809 | 58.6 | 2.1 | 159 | 53 |
| District 6 | 68 | 564 | 14.5 | 108 | 145 | 6 | 4.1 | 2 309 | 79.8 | 10.2 | 402 | 189 |
| Bogalusa city (part) | - | 185 | 4.9 | 12 | 53 | - | - | 1 044 | 76.6 | 12.2 | 200 | 112 |
| District 7 | 49 | 506 | 4.9 | 26 | 128 | 27 | 21.1 | 1 738 | 67.0 | 10.8 | 267 | 112 |
| Bogalusa city (part) | 49 | 439 | - | 18 | 102 | 27 | 26.5 | 1 493 | 62.8 | 8.4 | 211 | 79 |
| District 8 | 117 | 945 | 7.8 | 163 | 413 | 110 | 26.6 | 2 932 | 60.9 | 11.1 | 346 | 79 |
| Angie village | 12 | 48 | 18.8 | 6 | 7 | - | - | 152 | 71.7 | 14.5 | 31 | 12 |
| Varnado village | 9 | 59 | 8.5 | 7 | 19 | - | - | 236 | 77.1 | 11.4 | 33 | 16 |
| District 9 | 105 | 540 | 16.7 | 98 | 175 | 33 | 18.9 | 2 235 | 69.8 | 3.8 | 276 | 104 |
| District 10 | 99 | 871 | 4.5 | 64 | 244 | 21 | 8.6 | 2 072 | 51.0 | 5.4 | 143 | 76 |
| District 11 | 78 | 610 | 3.1 | 98 | 213 | 44 | 20.7 | 2 020 | 68.1 | 9.6 | 269 | 117 |
| District 12 | 85 | 522 | 10.2 | 108 | 138 | - | - | 2 309 | 82.2 | 19.1 | 392 | 154 |
| Franklinton town (part) | 57 | 192 | 13.0 | 58 | 56 | - | - | 1 107 | 83.2 | 24.4 | 155 | 81 |
| District 13 | 90 | 563 | 9.9 | 124 | 198 | 11 | 5.6 | 1 973 | 76.2 | 13.0 | 283 | 106 |
| Franklinton town (part) | - | - | (X) | - | - | - | (X) | - | (X) | (X) | - | - |
| District 14 | 142 | 669 | 3.0 | 100 | 203 | 10 | 4.9 | 1 781 | 53.4 | 9.9 | 217 | 72 |
| Franklinton town (part) | 115 | 498 | - | 86 | 151 | 10 | 6.6 | 1 359 | 54.5 | 8.7 | 159 | 55 |
| Webster Parish | 1 404 | 7 810 | 5.9 | 1 480 | 2 383 | 317 | 13.3 | 27 687 | 70.8 | 12.6 | 4 303 | 1 685 |
| District 1 | 93 | 431 | - | 156 | 121 | 10 | 8.3 | 2 440 | 75.7 | 14.3 | 437 | 205 |
| Springhill city (part) | 93 | 431 | - | 156 | 121 | 10 | 8.3 | 2 440 | 75.7 | 14.3 | 437 | 205 |
| District 2 | 140 | 643 | 0.3 | 86 | 174 | 50 | 28.7 | 1 745 | 53.0 | 6.6 | 191 | 66 |
| Cullen town (part) | 42 | 220 | 0.9 | 34 | 58 | 10 | 17.2 | 579 | 43.0 | 3.6 | 40 | 6 |
| Springhill city (part) | 98 | 423 | - | 52 | 116 | 40 | 34.5 | 1 166 | 57.9 | 8.1 | 151 | 60 |
| District 3 | 86 | 636 | 1.6 | 102 | 243 | 23 | 9.5 | 2 469 | 66.7 | 8.6 | 381 | 197 |
| Cullen town (part) | 2 | 83 | 2.4 | 12 | 24 | - | - | 220 | 55.0 | 1.4 | 30 | 22 |
| Sarepta town | 38 | 154 | - | 27 | 56 | 12 | 21.4 | 595 | 79.7 | 15.0 | 87 | 55 |
| District 4 | 68 | 706 | 13.0 | 167 | 202 | 32 | 15.8 | 2 400 | 78.6 | 13.2 | 404 | 147 |
| Minden city (part) | - | - | (X) | - | - | - | (X) | - | (X) | (X) | - | - |
| Shongaloo village | 2 | 17 | - | 3 | 6 | - | - | 107 | 83.2 | 16.8 | 17 | 8 |
| Springhill city (part) | - | - | (X) | - | - | - | (X) | 33 | 100.0 | 33.3 | - | - |
| District 5 | 99 | 484 | 6.8 | 142 | 172 | 19 | 11.0 | 2 182 | 70.1 | 10.9 | 349 | 158 |
| Cotton Valley town | 53 | 215 | 4.7 | 39 | 79 | 9 | 11.4 | 742 | 62.5 | 9.2 | 101 | 41 |
| District 6 | 156 | 812 | 14.7 | 183 | 267 | 28 | 10.5 | 2 565 | 77.1 | 17.1 | 348 | 113 |
| Dixie Inn village | 13 | 69 | - | 16 | 24 | 5 | 20.8 | 224 | 63.4 | 3.1 | 37 | 11 |
| Minden city (part) | 113 | 438 | 14.6 | 92 | 133 | 17 | 12.8 | 1 284 | 81.1 | 23.2 | 162 | 42 |
| District 7 | 132 | 691 | 3.3 | 130 | 240 | 31 | 12.9 | 2 098 | 74.0 | 20.4 | 242 | 63 |
| Dubberly village (part) | - | - | (X) | - | - | - | (X) | - | (X) | (X) | - | - |
| Minden city (part) | 111 | 393 | 5.9 | 48 | 112 | 6 | 5.4 | 893 | 77.8 | 27.9 | 81 | 44 |
| District 8 | 137 | 606 | 17.0 | 136 | 141 | 7 | 5.0 | 2 388 | 84.1 | 21.6 | 453 | 251 |
| Minden city (part) | 137 | 606 | 17.0 | 136 | 141 | 7 | 5.0 | 2 388 | 84.1 | 21.6 | 453 | 251 |
| District 9 | 117 | 633 | 2.5 | 104 | 176 | 28 | 15.9 | 1 886 | 59.1 | 7.2 | 203 | 68 |
| Minden city (part) | 117 | 633 | 2.5 | 104 | 176 | 28 | 15.9 | 1 886 | 59.1 | 7.2 | 203 | 68 |
| District 10 | 99 | 583 | 1.9 | 103 | 162 | 23 | 14.2 | 2 146 | 57.4 | 11.7 | 307 | 97 |
| Minden city (part) | 70 | 528 | 2.1 | 89 | 137 | 23 | 16.8 | 2 040 | 55.4 | 10.0 | 281 | 88 |
| District 11 | 143 | 912 | 4.5 | 105 | 296 | 51 | 17.2 | 2 651 | 72.6 | 9.6 | 437 | 162 |
| Dubberly village (part) | 9 | 54 | 16.7 | 11 | 6 | - | - | 218 | 82.6 | 15.1 | 49 | 19 |
| Heflin village | 4 | 59 | - | 5 | 19 | 2 | 10.5 | 154 | 79.9 | 22.7 | 21 | 12 |

Table 3. **Education and Veteran Status: 2000**—Con.

[Data based on a sample (except Tables 65-68). For information on confidentiality protection, coverage, sampling error, and nonsampling error, see Appendix G.
For location of definitions, see "How to Use This Census Report"]

| State<br>Parish<br>Parish Subdivision<br>Place | Population 3 years and over enrolled in school | | | | Population 16 to 19 years | | | Population 25 years and over | | | Civilian veterans 18 years and over | |
|---|---|---|---|---|---|---|---|---|---|---|---|---|
| | | Elementary or high school | | | | Not enrolled in school and not high school graduate | | | | | | |
| | Pre-primary school | Number | Percent in private school | College or graduate school | Total | Number | Percent | Number | Percent high school graduate or higher | Percent with Bachelor's degree or higher | Total | 65 years and over |
| Webster Parish—Con. | | | | | | | | | | | | |
| District 11—Con. | | | | | | | | | | | | |
| Sibley town | 40 | 253 | 3.2 | 45 | 85 | 13 | 15.3 | 686 | 72.3 | 8.6 | 88 | 30 |
| District 12 | 134 | 673 | 1.0 | 66 | 189 | 15 | 7.9 | 2 717 | 72.4 | 8.9 | 551 | 158 |
| Doyline village | 18 | 165 | - | 41 | 64 | 6 | 9.4 | 517 | 72.5 | 8.3 | 80 | 27 |
| West Baton Rouge Parish | 758 | 4 371 | 15.3 | 838 | 1 482 | 164 | 11.1 | 13 347 | 73.4 | 11.1 | 1 525 | 513 |
| District 1 | 49 | 680 | 2.5 | 130 | 228 | 23 | 10.1 | 1 571 | 83.0 | 8.8 | 174 | 63 |
| Addis town (part) | 26 | 535 | 3.2 | 80 | 194 | 23 | 11.9 | 1 227 | 80.3 | 8.5 | 153 | 59 |
| District 2 | 116 | 575 | 18.1 | 111 | 185 | 17 | 9.2 | 1 607 | 89.2 | 13.7 | 145 | 39 |
| Addis town (part) | 6 | 39 | 12.8 | 1 | 10 | 2 | 20.0 | 74 | 89.2 | - | 5 | - |
| Brusly town (part) | 44 | 248 | 13.3 | 54 | 82 | 11 | 13.4 | 797 | 84.1 | 12.5 | 98 | 33 |
| District 3 | 137 | 691 | 11.4 | 98 | 204 | 5 | 2.5 | 1 915 | 79.8 | 13.1 | 231 | 95 |
| Brusly town (part) | 38 | 165 | 7.3 | 32 | 68 | - | - | 492 | 87.2 | 13.8 | 72 | 27 |
| District 4 | 161 | 926 | 16.2 | 222 | 340 | 39 | 11.5 | 3 382 | 65.8 | 12.0 | 442 | 199 |
| Port Allen city (part) | 120 | 813 | 18.5 | 203 | 304 | 30 | 9.9 | 3 072 | 66.9 | 12.6 | 429 | 193 |
| District 5 | 10 | 138 | - | 26 | 14 | 10 | 71.4 | 321 | 50.5 | 12.1 | 33 | 11 |
| Port Allen city (part) | 10 | 138 | - | 26 | 14 | 10 | 71.4 | 321 | 50.5 | 12.1 | 33 | 11 |
| District 6 | 53 | 349 | 23.5 | 88 | 155 | 41 | 26.5 | 1 484 | 62.6 | 7.1 | 145 | 17 |
| Port Allen city (part) | - | - | (X) | - | - | - | (X) | - | (X) | (X) | - | - |
| District 7 | 232 | 1 012 | 23.4 | 163 | 356 | 29 | 8.1 | 3 067 | 72.2 | 10.6 | 355 | 89 |
| West Carroll Parish | 301 | 2 307 | 2.1 | 305 | 773 | 90 | 11.6 | 7 994 | 59.5 | 9.5 | 1 009 | 392 |
| District A | 55 | 508 | 4.9 | 65 | 187 | 22 | 11.8 | 1 660 | 54.8 | 6.8 | 188 | 70 |
| Epps village | 31 | 213 | 5.2 | 18 | 69 | 18 | 26.1 | 720 | 43.8 | 3.2 | 81 | 19 |
| District B | 62 | 451 | 2.9 | 35 | 129 | 27 | 20.9 | 1 453 | 56.2 | 7.2 | 193 | 81 |
| Pioneer village | 5 | 25 | - | - | 8 | - | - | 119 | 47.1 | 9.2 | 20 | 8 |
| District C | 61 | 466 | 1.9 | 47 | 144 | 9 | 6.3 | 1 607 | 70.1 | 14.5 | 173 | 63 |
| Forest village | 8 | 76 | - | 3 | 21 | - | - | 171 | 77.2 | 15.2 | 21 | 9 |
| District D | 59 | 467 | - | 65 | 169 | 21 | 12.4 | 1 643 | 55.1 | 11.3 | 234 | 95 |
| Oak Grove town | 59 | 388 | - | 61 | 129 | 21 | 16.3 | 1 424 | 52.5 | 10.3 | 201 | 91 |
| District E | 64 | 415 | 0.5 | 93 | 144 | 11 | 7.6 | 1 631 | 61.4 | 7.5 | 221 | 83 |
| Kilbourne village | 9 | 103 | 1.9 | 8 | 26 | - | - | 276 | 62.7 | 7.2 | 50 | 16 |
| West Feliciana Parish | 437 | 2 946 | 19.3 | 447 | 749 | 92 | 12.3 | 10 749 | 53.3 | 10.6 | 1 576 | 290 |
| District 1 | 30 | 251 | 5.6 | 35 | 71 | 10 | 14.1 | 787 | 85.1 | 28.0 | 127 | 41 |
| St. Francisville town (part) | 30 | 251 | 5.6 | 35 | 71 | 10 | 14.1 | 787 | 85.1 | 28.0 | 127 | 41 |
| District 2 | 96 | 422 | 7.6 | 41 | 121 | 6 | 5.0 | 1 556 | 82.8 | 24.2 | 277 | 85 |
| District 3 | 71 | 311 | 7.4 | 59 | 126 | 13 | 10.3 | 867 | 72.1 | 7.7 | 70 | 28 |
| District 4 | 51 | 1 072 | 44.4 | 210 | 84 | 20 | 23.8 | 5 308 | 27.8 | 2.2 | 779 | 32 |
| District 5 | 81 | 382 | 3.7 | 11 | 145 | 24 | 16.6 | 686 | 71.4 | 14.9 | 73 | 31 |
| St. Francisville town (part) | - | - | (X) | - | - | - | (X) | - | (X) | (X) | - | - |
| District 6 | 53 | 236 | 1.7 | 46 | 113 | 11 | 9.7 | 946 | 85.3 | 14.5 | 191 | 52 |
| St. Francisville town (part) | 8 | 39 | 10.3 | 8 | 13 | - | - | 135 | 92.6 | 24.4 | 22 | 13 |
| District 7 | 55 | 272 | 1.8 | 45 | 89 | 8 | 9.0 | 599 | 61.4 | 19.9 | 59 | 21 |
| St. Francisville town (part) | 13 | 61 | 8.2 | 24 | 31 | 6 | 19.4 | 184 | 68.5 | 30.4 | 19 | 11 |
| Winn Parish | 600 | 3 013 | 3.0 | 494 | 966 | 145 | 15.0 | 11 093 | 65.4 | 9.4 | 1 688 | 637 |
| District 1 | 122 | 476 | 1.3 | 55 | 129 | 21 | 16.3 | 1 157 | 65.9 | 9.4 | 143 | 47 |
| Atlanta village (part) | 2 | 21 | - | 3 | 14 | - | - | 76 | 53.9 | 3.9 | 9 | 1 |
| Winnfield city (part) | 71 | 233 | - | 21 | 49 | 10 | 20.4 | 481 | 58.0 | 7.3 | 66 | 21 |
| District 2 | 74 | 538 | - | 38 | 187 | 6 | 3.2 | 1 204 | 55.9 | 8.2 | 181 | 64 |
| Winnfield city (part) | 74 | 538 | - | 38 | 187 | 6 | 3.2 | 1 204 | 55.9 | 8.2 | 181 | 64 |
| District 3 | 78 | 452 | 4.4 | 93 | 93 | 21 | 22.6 | 2 767 | 61.3 | 9.4 | 473 | 136 |
| Winnfield city (part) | 43 | 146 | - | 39 | 7 | - | - | 665 | 81.8 | 15.2 | 94 | 41 |
| District 4 | 52 | 347 | 0.9 | 97 | 151 | 11 | 7.3 | 1 300 | 78.8 | 14.2 | 163 | 58 |
| Calvin village | 7 | 47 | - | 7 | 17 | 1 | 5.9 | 151 | 75.5 | 11.9 | 33 | 9 |
| Winnfield city (part) | 7 | 23 | - | 6 | 4 | - | - | 118 | 78.0 | 54.2 | 3 | 3 |
| District 5 | 92 | 418 | 3.6 | 75 | 145 | 14 | 9.7 | 1 531 | 69.8 | 6.6 | 213 | 93 |
| Dodson village | 15 | 89 | - | 9 | 15 | - | - | 215 | 73.0 | 8.4 | 33 | 18 |
| Sikes village | - | 14 | - | 1 | 1 | - | - | 77 | 77.9 | 10.4 | 14 | 4 |
| District 6 | 112 | 384 | 10.2 | 57 | 127 | 41 | 32.3 | 1 527 | 62.8 | 9.1 | 267 | 132 |
| Winnfield city (part) | 45 | 110 | - | 23 | 30 | 9 | 30.0 | 682 | 65.4 | 10.0 | 125 | 67 |
| District 7 | 70 | 398 | 1.8 | 79 | 134 | 31 | 23.1 | 1 607 | 66.6 | 9.3 | 248 | 107 |
| Atlanta village (part) | - | - | (X) | 2 | 2 | - | - | 11 | 90.9 | - | 6 | 4 |
| Tullos town (part) | - | - | (X) | - | - | - | (X) | - | (X) | (X) | - | - |
| Winnfield city (part) | 20 | 102 | - | 19 | 22 | 5 | 22.7 | 400 | 73.8 | 9.8 | 44 | 27 |

Table 4. **Education and Veteran Status: 2000**

[Data based on a sample (except Tables 65-68). For information on confidentiality protection, coverage, sampling error, and nonsampling error, see Appendix G.
For location of definitions, see "How to Use This Census Report"]

| State<br>Parish<br>Place | Population 3 years and over enrolled in school | | | | Population 16 to 19 years | | | Population 25 years and over | | | Civilian veterans 18 years and over | |
|---|---|---|---|---|---|---|---|---|---|---|---|---|
| | | Elementary or high school | | | | Not enrolled in school and not high school graduate | | | | | | |
| | Pre-primary school | Number | Percent in private school | College or graduate school | Total | Number | Percent | Number | Percent high school graduate or higher | Percent with Bachelor's degree or higher | Total | 65 years and over |
| **The State** | **158 861** | **854 438** | **16.6** | **258 000** | **289 111** | **33 842** | **11.7** | **2 775 468** | **74.8** | **18.7** | **392 486** | **136 904** |
| **PARISH** | | | | | | | | | | | | |
| Acadia Parish | 2 071 | 12 108 | 22.5 | 1 884 | 3 945 | 549 | 13.9 | 35 573 | 64.7 | 9.4 | 4 422 | 1 620 |
| Allen Parish | 796 | 4 683 | 10.6 | 646 | 1 453 | 251 | 17.3 | 16 817 | 63.2 | 9.3 | 2 308 | 790 |
| Ascension Parish | 3 119 | 15 643 | 12.5 | 3 105 | 4 719 | 442 | 9.4 | 46 258 | 79.6 | 14.5 | 5 783 | 1 522 |
| Assumption Parish | 815 | 4 774 | 10.6 | 666 | 1 438 | 279 | 19.4 | 14 411 | 59.4 | 7.4 | 1 562 | 553 |
| Avoyelles Parish | 1 518 | 7 821 | 11.3 | 1 013 | 2 560 | 624 | 24.4 | 26 606 | 59.8 | 8.3 | 3 384 | 1 350 |
| Beauregard Parish | 951 | 6 451 | 8.6 | 853 | 2 068 | 274 | 13.2 | 21 036 | 75.0 | 13.8 | 3 795 | 1 151 |
| Bienville Parish | 528 | 3 110 | 11.0 | 514 | 979 | 105 | 10.7 | 10 172 | 71.9 | 11.5 | 1 437 | 626 |
| Bossier Parish | 3 797 | 18 611 | 5.3 | 5 161 | 5 796 | 657 | 11.3 | 61 237 | 83.0 | 18.1 | 12 747 | 3 582 |
| Caddo Parish | 8 696 | 47 092 | 8.1 | 13 004 | 15 746 | 2 181 | 13.9 | 159 011 | 78.7 | 20.6 | 25 782 | 9 216 |
| Calcasieu Parish | 6 402 | 34 609 | 11.4 | 9 274 | 11 513 | 977 | 8.5 | 114 563 | 77.0 | 16.9 | 18 531 | 6 217 |
| Caldwell Parish | 280 | 1 940 | 2.4 | 311 | 512 | 116 | 22.7 | 6 922 | 65.4 | 8.8 | 989 | 362 |
| Cameron Parish | 369 | 1 979 | 4.2 | 230 | 612 | 77 | 12.6 | 6 257 | 68.1 | 7.9 | 744 | 273 |
| Catahoula Parish | 321 | 1 987 | 5.3 | 325 | 843 | 173 | 20.5 | 6 904 | 61.4 | 9.4 | 878 | 401 |
| Claiborne Parish | 621 | 3 168 | 14.6 | 455 | 1 032 | 155 | 15.0 | 11 169 | 65.7 | 12.4 | 1 611 | 653 |
| Concordia Parish | 756 | 3 930 | 8.1 | 406 | 1 161 | 234 | 20.2 | 12 814 | 64.6 | 9.6 | 1 732 | 804 |
| De Soto Parish | 861 | 5 059 | 5.1 | 782 | 1 533 | 219 | 14.3 | 16 118 | 70.3 | 10.2 | 2 179 | 797 |
| East Baton Rouge Parish | 15 892 | 73 570 | 25.1 | 45 355 | 30 936 | 2 754 | 8.9 | 245 296 | 83.9 | 30.8 | 33 745 | 11 471 |
| East Carroll Parish | 453 | 2 326 | 13.3 | 218 | 622 | 69 | 11.1 | 5 542 | 57.9 | 12.3 | 620 | 235 |
| East Feliciana Parish | 771 | 3 849 | 23.9 | 530 | 1 273 | 132 | 10.4 | 13 877 | 70.7 | 11.3 | 1 985 | 667 |
| Evangeline Parish | 1 293 | 7 134 | 10.3 | 1 127 | 2 313 | 420 | 18.2 | 21 511 | 55.5 | 9.5 | 2 533 | 1 042 |
| Franklin Parish | 786 | 4 079 | 12.8 | 464 | 1 346 | 250 | 18.6 | 13 423 | 61.4 | 9.8 | 1 741 | 720 |
| Grant Parish | 643 | 3 616 | 5.4 | 436 | 1 052 | 162 | 15.4 | 11 921 | 73.1 | 9.8 | 2 166 | 807 |
| Iberia Parish | 2 473 | 15 326 | 12.2 | 2 222 | 4 571 | 636 | 13.9 | 43 965 | 66.9 | 11.2 | 5 627 | 1 976 |
| Iberville Parish | 1 002 | 6 427 | 20.6 | 1 124 | 2 182 | 384 | 17.6 | 21 101 | 65.7 | 9.6 | 2 356 | 808 |
| Jackson Parish | 525 | 2 680 | 7.5 | 541 | 961 | 157 | 16.3 | 10 062 | 73.6 | 12.9 | 1 536 | 717 |
| Jefferson Parish | 16 559 | 79 882 | 35.6 | 25 389 | 25 239 | 2 847 | 11.3 | 298 761 | 79.3 | 21.5 | 41 109 | 15 262 |
| Jefferson Davis Parish | 1 102 | 6 360 | 11.8 | 903 | 2 076 | 275 | 13.2 | 19 352 | 69.4 | 9.9 | 2 657 | 1 107 |
| Lafayette Parish | 6 673 | 35 695 | 20.6 | 13 951 | 12 509 | 1 287 | 10.3 | 116 183 | 79.8 | 25.5 | 15 260 | 4 871 |
| Lafourche Parish | 2 554 | 17 539 | 14.7 | 4 683 | 6 126 | 522 | 8.5 | 55 891 | 66.3 | 12.4 | 6 166 | 2 522 |
| La Salle Parish | 377 | 2 564 | 4.0 | 371 | 1 078 | 238 | 22.1 | 9 219 | 68.5 | 11.2 | 1 282 | 530 |
| Lincoln Parish | 1 435 | 6 363 | 13.5 | 10 157 | 4 912 | 184 | 3.7 | 22 059 | 80.4 | 31.8 | 2 888 | 1 132 |
| Livingston Parish | 3 219 | 18 829 | 5.0 | 3 235 | 5 829 | 657 | 11.3 | 56 528 | 77.2 | 11.4 | 7 821 | 2 367 |
| Madison Parish | 575 | 3 176 | 12.2 | 325 | 1 402 | 341 | 24.3 | 7 670 | 63.4 | 11.0 | 888 | 255 |
| Morehouse Parish | 1 060 | 6 015 | 14.3 | 810 | 2 109 | 444 | 21.1 | 19 446 | 66.6 | 9.7 | 2 720 | 1 062 |
| Natchitoches Parish | 1 452 | 7 007 | 11.1 | 5 204 | 3 932 | 337 | 8.6 | 22 033 | 72.7 | 18.4 | 3 260 | 1 203 |
| Orleans Parish | 17 420 | 93 051 | 18.1 | 39 625 | 30 841 | 3 150 | 10.2 | 300 568 | 74.7 | 25.8 | 38 559 | 13 624 |
| Ouachita Parish | 5 300 | 28 391 | 10.0 | 10 363 | 10 101 | 1 325 | 13.1 | 88 430 | 78.6 | 22.7 | 12 986 | 4 728 |
| Plaquemines Parish | 873 | 5 700 | 13.7 | 1 234 | 1 648 | 104 | 6.3 | 16 448 | 68.7 | 10.8 | 2 100 | 705 |
| Pointe Coupee Parish | 831 | 4 460 | 28.4 | 683 | 1 517 | 184 | 12.1 | 14 577 | 69.1 | 12.8 | 1 869 | 890 |
| Rapides Parish | 4 668 | 24 057 | 10.1 | 4 620 | 8 535 | 1 142 | 13.4 | 79 811 | 74.6 | 16.5 | 13 508 | 4 610 |
| Red River Parish | 360 | 2 102 | 10.3 | 285 | 689 | 83 | 12.0 | 5 792 | 67.4 | 8.7 | 711 | 309 |
| Richland Parish | 695 | 4 147 | 13.0 | 647 | 1 283 | 208 | 16.2 | 13 060 | 61.9 | 12.8 | 1 493 | 653 |
| Sabine Parish | 612 | 4 346 | 4.6 | 705 | 1 334 | 187 | 14.0 | 15 388 | 70.8 | 11.1 | 2 551 | 1 154 |
| St. Bernard Parish | 2 021 | 12 255 | 28.5 | 3 378 | 3 813 | 353 | 9.3 | 44 127 | 73.1 | 8.9 | 6 363 | 2 612 |
| St. Charles Parish | 2 125 | 10 461 | 13.6 | 2 134 | 3 070 | 240 | 7.8 | 29 551 | 80.0 | 17.5 | 3 989 | 1 320 |
| St. Helena Parish | 326 | 2 214 | 18.5 | 453 | 740 | 75 | 10.1 | 6 489 | 67.5 | 11.2 | 833 | 322 |
| St. James Parish | 811 | 4 580 | 19.3 | 712 | 1 450 | 144 | 9.9 | 12 840 | 73.9 | 10.1 | 1 469 | 581 |
| St. John the Baptist Parish | 1 867 | 9 359 | 32.4 | 1 978 | 2 839 | 388 | 13.7 | 25 377 | 76.9 | 12.9 | 3 439 | 931 |
| St. Landry Parish | 3 019 | 18 421 | 13.1 | 3 169 | 5 787 | 718 | 12.4 | 53 592 | 62.0 | 10.7 | 6 617 | 2 485 |
| St. Martin Parish | 1 723 | 10 037 | 15.2 | 1 475 | 3 133 | 507 | 16.2 | 29 617 | 62.9 | 8.5 | 3 295 | 1 099 |
| St. Mary Parish | 2 008 | 11 179 | 11.4 | 1 563 | 3 311 | 397 | 12.0 | 33 158 | 65.9 | 9.4 | 4 166 | 1 416 |
| St. Tammany Parish | 7 481 | 38 505 | 18.9 | 8 143 | 10 690 | 1 058 | 9.9 | 122 959 | 83.9 | 28.3 | 20 190 | 6 111 |
| Tangipahoa Parish | 3 153 | 19 622 | 13.3 | 7 455 | 7 310 | 988 | 13.5 | 59 909 | 71.5 | 16.3 | 8 421 | 2 756 |
| Tensas Parish | 226 | 1 345 | 14.3 | 179 | 456 | 98 | 21.5 | 4 208 | 63.2 | 14.8 | 586 | 197 |
| Terrebonne Parish | 3 458 | 21 546 | 14.3 | 3 785 | 7 026 | 920 | 13.1 | 63 271 | 67.1 | 12.3 | 7 889 | 2 638 |
| Union Parish | 717 | 3 958 | 7.7 | 670 | 1 297 | 179 | 13.8 | 14 819 | 71.7 | 11.8 | 2 075 | 847 |
| Vermilion Parish | 1 757 | 10 732 | 10.9 | 1 667 | 3 486 | 522 | 15.0 | 33 616 | 65.6 | 10.7 | 4 165 | 1 701 |
| Vernon Parish | 1 820 | 9 760 | 4.4 | 2 577 | 3 387 | 270 | 8.0 | 29 329 | 80.1 | 13.5 | 6 651 | 1 378 |
| Washington Parish | 1 345 | 8 361 | 8.0 | 1 262 | 2 637 | 385 | 14.6 | 27 954 | 68.2 | 10.9 | 4 216 | 1 649 |
| Webster Parish | 1 404 | 7 810 | 5.9 | 1 480 | 2 383 | 317 | 13.3 | 27 687 | 70.8 | 12.6 | 4 303 | 1 685 |
| West Baton Rouge Parish | 758 | 4 371 | 15.3 | 838 | 1 482 | 164 | 11.1 | 13 347 | 73.4 | 11.1 | 1 525 | 513 |
| West Carroll Parish | 301 | 2 307 | 2.1 | 305 | 773 | 90 | 11.6 | 7 994 | 59.5 | 9.5 | 1 009 | 392 |
| West Feliciana Parish | 437 | 2 946 | 19.3 | 447 | 749 | 92 | 12.3 | 10 749 | 53.3 | 10.6 | 1 576 | 290 |
| Winn Parish | 600 | 3 013 | 3.0 | 494 | 966 | 145 | 15.0 | 11 093 | 65.4 | 9.4 | 1 688 | 637 |
| **PLACE** | | | | | | | | | | | | |
| Abbeville city, Vermilion Parish | 461 | 2 669 | 11.7 | 301 | 714 | 91 | 12.7 | 7 256 | 55.7 | 8.9 | 950 | 396 |
| Abita Springs town, St. Tammany Parish | 100 | 412 | 16.3 | 82 | 113 | 13 | 11.5 | 1 250 | 88.4 | 30.4 | 176 | 81 |
| Addis town, West Baton Rouge Parish | 32 | 574 | 3.8 | 81 | 204 | 25 | 12.3 | 1 301 | 80.8 | 8.0 | 158 | 59 |
| Albany village, Livingston Parish | 31 | 135 | 1.5 | 34 | 52 | 2 | 3.8 | 570 | 66.7 | 8.8 | 84 | 21 |
| Alexandria city, Rapides Parish | 2 038 | 8 993 | 10.0 | 1 581 | 3 133 | 565 | 18.0 | 29 132 | 72.4 | 19.5 | 4 808 | 1 786 |
| Ama CDP, St. Charles Parish | 12 | 249 | 10.8 | 58 | 110 | 10 | 9.1 | 852 | 84.3 | 12.3 | 79 | 47 |
| Amelia CDP, St. Mary Parish | 89 | 587 | 1.7 | 42 | 160 | 11 | 6.9 | 1 344 | 49.3 | 2.6 | 142 | 36 |
| Amite City town, Tangipahoa Parish | 135 | 877 | 10.7 | 188 | 256 | 44 | 17.2 | 2 540 | 66.1 | 15.8 | 344 | 110 |
| Anacoco village, Vernon Parish | 36 | 186 | 3.2 | 30 | 38 | - | - | 580 | 81.4 | 20.2 | 117 | 38 |
| Angie village, Washington Parish | 12 | 48 | 18.8 | 6 | 7 | - | - | 152 | 71.7 | 14.5 | 31 | 12 |
| Arabi CDP, St. Bernard Parish | 226 | 1 065 | 37.8 | 364 | 332 | 24 | 7.2 | 6 171 | 74.7 | 12.1 | 1 122 | 615 |
| Arcadia town, Bienville Parish | 107 | 614 | 12.2 | 106 | 192 | 24 | 12.5 | 1 906 | 74.3 | 13.9 | 244 | 123 |
| Arnaudville town | 58 | 209 | 1.0 | 36 | 60 | 10 | 16.7 | 963 | 50.9 | 7.5 | 114 | 86 |
| St. Landry Parish (part) | 53 | 197 | 1.0 | 27 | 55 | 9 | 16.4 | 915 | 50.2 | 7.0 | 108 | 83 |
| St. Martin Parish (part) | 5 | 12 | - | 9 | 5 | 1 | 20.0 | 48 | 64.6 | 16.7 | 6 | 3 |

Table 4. **Education and Veteran Status: 2000**—Con.

[Data based on a sample (except Tables 65-68). For information on confidentiality protection, coverage, sampling error, and nonsampling error, see Appendix G.
For location of definitions, see "How to Use This Census Report"]

| State Parish Place | Population 3 years and over enrolled in school | | | | Population 16 to 19 years | | | Population 25 years and over | | | Civilian veterans 18 years and over | |
|---|---|---|---|---|---|---|---|---|---|---|---|---|
| | | Elementary or high school | | | | Not enrolled in school and not high school graduate | | | | | | |
| | Pre-primary school | Number | Percent in private school | College or graduate school | Total | Number | Percent | Number | Percent high school graduate or higher | Percent with Bachelor's degree or higher | Total | 65 years and over |
| **PLACE**—Con. | | | | | | | | | | | | |
| Ashland village, Natchitoches Parish | 8 | 32 | - | 6 | 18 | 4 | 22.2 | 187 | 78.1 | 27.8 | 26 | 14 |
| Athens village, Claiborne Parish | 14 | 44 | 61.4 | 10 | 11 | - | - | 149 | 77.9 | 14.8 | 27 | 10 |
| Atlanta village, Winn Parish | 2 | 21 | - | 5 | 16 | - | - | 87 | 58.6 | 3.4 | 15 | 5 |
| Avondale CDP, Jefferson Parish | 148 | 1 244 | 15.3 | 183 | 368 | 51 | 13.9 | 3 375 | 65.0 | 3.4 | 451 | 128 |
| Baker city, East Baton Rouge Parish | 489 | 2 805 | 12.7 | 823 | 839 | 73 | 8.7 | 7 948 | 80.8 | 14.7 | 1 166 | 406 |
| Baldwin town, St. Mary Parish | 97 | 541 | 4.6 | 60 | 174 | 25 | 14.4 | 1 479 | 64.5 | 9.3 | 166 | 59 |
| Ball town, Rapides Parish | 118 | 610 | 6.9 | 151 | 222 | 26 | 11.7 | 2 205 | 78.0 | 11.3 | 350 | 101 |
| Barataria CDP, Jefferson Parish | 35 | 217 | - | 22 | 79 | 6 | 7.6 | 941 | 60.8 | 10.8 | 129 | 64 |
| Basile town | 54 | 354 | 1.4 | 30 | 88 | 14 | 15.9 | 1 091 | 54.6 | 4.9 | 166 | 42 |
| Acadia Parish (part) | - | - | (X) | - | - | - | (X) | - | (X) | (X) | - | - |
| Evangeline Parish (part) | 54 | 354 | 1.4 | 30 | 88 | 14 | 15.9 | 1 091 | 54.6 | 4.9 | 166 | 42 |
| Baskin village, Franklin Parish | 10 | 37 | 10.8 | 2 | 11 | 2 | 18.2 | 117 | 57.3 | 5.1 | 18 | 6 |
| Bastrop city, Morehouse Parish | 515 | 2 681 | 5.4 | 293 | 976 | 218 | 22.3 | 7 925 | 64.0 | 10.6 | 1 044 | 384 |
| Baton Rouge city, East Baton Rouge Parish | 8 476 | 37 717 | 20.7 | 31 556 | 18 306 | 1 644 | 9.0 | 132 639 | 80.1 | 31.7 | 18 219 | 7 017 |
| Bayou Cane CDP, Terrebonne Parish | 440 | 3 104 | 11.2 | 712 | 954 | 86 | 9.0 | 10 839 | 74.1 | 16.0 | 1 571 | 549 |
| Bayou Gauche CDP, St. Charles Parish | 32 | 361 | 15.0 | 79 | 104 | 23 | 22.1 | 1 140 | 75.6 | 8.9 | 118 | 38 |
| Bayou Vista CDP, St. Mary Parish | 164 | 851 | - | 165 | 332 | 68 | 20.5 | 2 424 | 69.0 | 7.7 | 327 | 151 |
| Belcher village, Caddo Parish | 14 | 47 | 25.5 | 6 | 22 | 3 | 13.6 | 156 | 87.2 | 28.8 | 14 | 8 |
| Belle Chasse CDP, Plaquemines Parish | 380 | 1 958 | 20.7 | 564 | 463 | 17 | 3.7 | 6 150 | 83.3 | 16.0 | 903 | 312 |
| Belle Rose CDP, Assumption Parish | 35 | 493 | 19.5 | 23 | 166 | 17 | 10.2 | 1 143 | 66.7 | 7.7 | 120 | 38 |
| Benton town, Bossier Parish | 54 | 449 | 2.7 | 66 | 153 | 30 | 19.6 | 1 251 | 72.8 | 9.0 | 210 | 51 |
| Bernice town, Union Parish | 62 | 336 | 3.6 | 91 | 126 | 21 | 16.7 | 1 096 | 62.5 | 11.6 | 152 | 73 |
| Berwick town, St. Mary Parish | 145 | 893 | 7.3 | 179 | 267 | 32 | 12.0 | 2 727 | 69.3 | 13.8 | 370 | 106 |
| Bienville village, Bienville Parish | 3 | 34 | 5.9 | 2 | 7 | 3 | 42.9 | 196 | 64.8 | 7.7 | 24 | 14 |
| Blanchard town, Caddo Parish | 118 | 405 | 9.1 | 103 | 96 | 6 | 6.3 | 1 345 | 86.4 | 17.5 | 227 | 73 |
| Bogalusa city, Washington Parish | 436 | 2 462 | 5.4 | 247 | 711 | 106 | 14.9 | 8 396 | 65.8 | 10.8 | 1 551 | 691 |
| Bonita village, Morehouse Parish | 7 | 87 | 2.3 | 10 | 14 | - | - | 191 | 59.2 | 9.9 | 16 | 11 |
| Boothville-Venice CDP, Plaquemines Parish | 77 | 534 | - | 67 | 140 | - | - | 1 346 | 48.4 | 3.0 | 125 | 47 |
| Bossier City city, Bossier Parish | 2 369 | 10 484 | 4.8 | 3 199 | 3 389 | 409 | 12.1 | 34 277 | 82.5 | 18.2 | 7 466 | 2 158 |
| Boutte CDP, St. Charles Parish | 107 | 410 | 5.9 | 64 | 118 | 21 | 17.8 | 1 223 | 54.5 | 5.9 | 145 | 57 |
| Boyce town, Rapides Parish | 72 | 255 | 1.6 | 33 | 86 | 9 | 10.5 | 646 | 58.0 | 6.7 | 101 | 34 |
| Breaux Bridge city, St. Martin Parish | 381 | 1 494 | 14.2 | 207 | 423 | 62 | 14.7 | 4 254 | 61.5 | 12.3 | 478 | 175 |
| Bridge City CDP, Jefferson Parish | 426 | 1 824 | 8.4 | 245 | 654 | 136 | 20.8 | 4 612 | 57.4 | 3.6 | 585 | 220 |
| Broussard town | 197 | 1 061 | 20.5 | 360 | 429 | 41 | 9.6 | 3 652 | 82.6 | 20.5 | 382 | 135 |
| Lafayette Parish (part) | 197 | 1 061 | 20.5 | 360 | 429 | 41 | 9.6 | 3 652 | 82.6 | 20.5 | 382 | 135 |
| St. Martin Parish (part) | - | - | (X) | - | - | - | (X) | - | (X) | (X) | - | - |
| Brownfields CDP, East Baton Rouge Parish | 153 | 995 | 18.9 | 272 | 364 | 31 | 8.5 | 3 263 | 83.1 | 16.9 | 601 | 206 |
| Brownsville-Bawcomville CDP, Ouachita Parish | 189 | 1 336 | 1.9 | 274 | 467 | 102 | 21.8 | 4 764 | 63.1 | 4.3 | 838 | 300 |
| Brusly town, West Baton Rouge Parish | 82 | 413 | 10.9 | 86 | 150 | 11 | 7.3 | 1 289 | 85.3 | 13.0 | 170 | 60 |
| Bryceland village, Bienville Parish | - | 12 | 66.7 | 10 | 6 | - | - | 71 | 69.0 | 16.9 | 11 | 7 |
| Bunkie city, Avoyelles Parish | 229 | 1 055 | 10.4 | 90 | 333 | 113 | 33.9 | 2 879 | 62.4 | 8.8 | 367 | 173 |
| Buras-Triumph CDP, Plaquemines Parish | 86 | 772 | 3.4 | 101 | 190 | 8 | 4.2 | 2 031 | 54.8 | 3.5 | 344 | 67 |
| Calvin village, Winn Parish | 7 | 47 | - | 7 | 17 | 1 | 5.9 | 151 | 75.5 | 11.9 | 33 | 9 |
| Cameron CDP, Cameron Parish | 50 | 396 | 0.8 | 29 | 130 | 29 | 22.3 | 1 258 | 58.7 | 5.0 | 142 | 39 |
| Campti town, Natchitoches Parish | 58 | 285 | 0.7 | 28 | 78 | 18 | 23.1 | 563 | 56.8 | 4.1 | 59 | 21 |
| Cankton village, St. Landry Parish | 14 | 96 | 18.8 | 5 | 28 | 5 | 17.9 | 224 | 62.5 | 4.9 | 50 | 8 |
| Carencro city, Lafayette Parish | 274 | 1 161 | 19.3 | 206 | 341 | 79 | 23.2 | 3 629 | 63.9 | 10.0 | 431 | 147 |
| Carlyss CDP, Calcasieu Parish | 87 | 853 | 6.6 | 151 | 272 | 15 | 5.5 | 2 515 | 78.1 | 9.3 | 402 | 116 |
| Castor village, Bienville Parish | 8 | 52 | 3.8 | 4 | 3 | 3 | 100.0 | 135 | 74.1 | 17.8 | 21 | 14 |
| Cecilia CDP, St. Martin Parish | 65 | 378 | 1.9 | 57 | 137 | 46 | 33.6 | 867 | 51.0 | 6.5 | 73 | 28 |
| Chackbay CDP, Lafourche Parish | 143 | 724 | 15.1 | 199 | 171 | 18 | 10.5 | 2 464 | 71.3 | 5.4 | 284 | 108 |
| Chalmette CDP, St. Bernard Parish | 914 | 5 282 | 28.0 | 1 972 | 1 739 | 134 | 7.7 | 21 168 | 76.0 | 10.0 | 3 050 | 1 294 |
| Charenton CDP, St. Mary Parish | 77 | 352 | 11.4 | 103 | 108 | 8 | 7.4 | 1 174 | 58.7 | 3.7 | 148 | 52 |
| Chataignier village, Evangeline Parish | 9 | 76 | 6.6 | 24 | 22 | 3 | 13.6 | 240 | 50.4 | 2.9 | 13 | 4 |
| Chatham town, Jackson Parish | 24 | 101 | 5.9 | 17 | 31 | 2 | 6.5 | 390 | 70.5 | 14.9 | 67 | 26 |
| Chauvin CDP, Terrebonne Parish | 75 | 637 | 4.2 | 61 | 229 | 31 | 13.5 | 1 872 | 44.3 | 3.5 | 193 | 80 |
| Cheneyville town, Rapides Parish | 22 | 145 | 4.1 | 53 | 47 | 11 | 23.4 | 601 | 53.2 | 11.8 | 72 | 19 |
| Choudrant village, Lincoln Parish | 6 | 124 | 0.8 | 23 | 45 | 6 | 13.3 | 397 | 81.4 | 10.8 | 67 | 42 |
| Church Point town, Acadia Parish | 210 | 1 033 | 15.2 | 105 | 356 | 47 | 13.2 | 2 734 | 48.4 | 6.7 | 288 | 116 |
| Claiborne CDP, Ouachita Parish | 443 | 1 822 | 2.3 | 499 | 617 | 29 | 4.7 | 6 307 | 87.1 | 25.6 | 818 | 280 |
| Clarence village, Natchitoches Parish | 30 | 123 | 8.1 | 27 | 52 | 11 | 21.2 | 314 | 78.0 | 8.0 | 46 | 10 |
| Clarks village, Caldwell Parish | 18 | 172 | 4.7 | 17 | 67 | 32 | 47.8 | 657 | 52.2 | 3.5 | 86 | 23 |
| Clayton town, Concordia Parish | 44 | 193 | 1.6 | 17 | 49 | 14 | 28.6 | 487 | 46.8 | 5.7 | 52 | 20 |
| Clinton town, East Feliciana Parish | 102 | 411 | 21.7 | 49 | 133 | 15 | 11.3 | 1 217 | 75.3 | 17.1 | 219 | 77 |
| Colfax town, Grant Parish | 85 | 313 | 1.3 | 23 | 91 | 11 | 12.1 | 1 023 | 59.6 | 9.1 | 147 | 48 |
| Collinston village, Morehouse Parish | 7 | 63 | 22.2 | 15 | 18 | 3 | 16.7 | 238 | 61.3 | 8.8 | 44 | 29 |
| Columbia town, Caldwell Parish | 5 | 75 | - | 14 | 13 | 2 | 15.4 | 313 | 70.6 | 10.9 | 45 | 21 |
| Converse village, Sabine Parish | 5 | 82 | - | 13 | 20 | 1 | 5.0 | 244 | 61.5 | 8.6 | 19 | 6 |
| Cottonport town, Avoyelles Parish | 133 | 531 | 8.1 | 54 | 181 | 35 | 19.3 | 1 294 | 54.2 | 7.6 | 149 | 46 |
| Cotton Valley town, Webster Parish | 53 | 215 | 4.7 | 39 | 79 | 9 | 11.4 | 742 | 62.5 | 9.2 | 101 | 41 |
| Coushatta town, Red River Parish | 90 | 519 | 7.3 | 68 | 167 | 18 | 10.8 | 1 281 | 63.7 | 9.3 | 151 | 61 |
| Covington city, St. Tammany Parish | 324 | 1 581 | 33.1 | 296 | 498 | 62 | 12.4 | 5 390 | 84.8 | 32.7 | 825 | 340 |
| Crowley city, Acadia Parish | 533 | 2 749 | 29.5 | 565 | 988 | 136 | 13.8 | 8 735 | 66.9 | 12.5 | 1 230 | 522 |
| Cullen town, Webster Parish | 44 | 303 | 1.3 | 46 | 82 | 10 | 12.2 | 799 | 46.3 | 3.0 | 70 | 28 |
| Cut Off CDP, Lafourche Parish | 218 | 974 | 10.5 | 173 | 302 | 20 | 6.6 | 3 576 | 69.2 | 9.3 | 346 | 174 |
| Delcambre town | 72 | 415 | 0.5 | 53 | 129 | 28 | 21.7 | 1 284 | 64.9 | 10.1 | 161 | 69 |
| Iberia Parish (part) | 14 | 146 | - | 9 | 42 | 9 | 21.4 | 319 | 60.2 | 4.7 | 21 | 9 |
| Vermilion Parish (part) | 58 | 269 | 0.7 | 44 | 87 | 19 | 21.8 | 965 | 66.4 | 11.9 | 140 | 60 |
| Delhi town, Richland Parish | 111 | 586 | 6.0 | 82 | 186 | 29 | 15.6 | 1 907 | 53.9 | 10.0 | 230 | 108 |
| Delta village, Madison Parish | 3 | 35 | 45.7 | 2 | 11 | 6 | 54.5 | 145 | 66.9 | 4.1 | 22 | 4 |
| Denham Springs city, Livingston Parish | 282 | 1 662 | 4.5 | 419 | 635 | 54 | 8.5 | 5 523 | 81.6 | 15.2 | 773 | 262 |
| DeQuincy city, Calcasieu Parish | 128 | 565 | 1.4 | 115 | 175 | 29 | 16.6 | 2 172 | 72.7 | 11.5 | 333 | 131 |

Table 4. **Education and Veteran Status: 2000**—Con.

[Data based on a sample (except Tables 65-68). For information on confidentiality protection, coverage, sampling error, and nonsampling error, see Appendix G.
For location of definitions, see "How to Use This Census Report"]

| State Parish Place | Population 3 years and over enrolled in school | | | | Population 16 to 19 years | | | Population 25 years and over | | | Civilian veterans 18 years and over | |
|---|---|---|---|---|---|---|---|---|---|---|---|---|
| | | Elementary or high school | | | | Not enrolled in school and not high school graduate | | | | | | |
| | Pre-primary school | Number | Percent in private school | College or graduate school | Total | Number | Percent | Number | Percent high school graduate or higher | Percent with Bachelor's degree or higher | Total | 65 years and over |
| **PLACE**—Con. | | | | | | | | | | | | |
| De Ridder city | 212 | 2 082 | 9.1 | 290 | 703 | 52 | 7.4 | 6 263 | 80.7 | 21.9 | 1 397 | 343 |
| Beauregard Parish (part) | 207 | 1 991 | 8.9 | 266 | 665 | 52 | 7.8 | 6 013 | 80.1 | 21.3 | 1 308 | 330 |
| Vernon Parish (part) | 5 | 91 | 14.3 | 24 | 38 | - | - | 250 | 93.6 | 34.8 | 89 | 13 |
| Des Allemands CDP | 92 | 379 | - | 52 | 58 | - | - | 1 558 | 62.5 | 6.7 | 183 | 87 |
| Lafourche Parish (part) | 5 | 68 | - | 9 | 9 | - | - | 294 | 66.0 | 2.7 | 42 | 29 |
| St. Charles Parish (part) | 87 | 311 | - | 43 | 49 | - | - | 1 264 | 61.6 | 7.6 | 141 | 58 |
| Destrehan CDP, St. Charles Parish | 504 | 2 735 | 20.3 | 585 | 701 | - | - | 6 976 | 89.6 | 35.4 | 864 | 217 |
| Deville CDP, Rapides Parish | 7 | 221 | 6.8 | 23 | 54 | 8 | 14.8 | 512 | 59.2 | 8.0 | 40 | 23 |
| Dixie Inn village, Webster Parish | 13 | 69 | - | 16 | 24 | 5 | 20.8 | 224 | 63.4 | 3.1 | 37 | 11 |
| Dodson village, Winn Parish | 15 | 89 | - | 9 | 15 | - | - | 215 | 73.0 | 8.4 | 33 | 18 |
| Donaldsonville city, Ascension Parish | 320 | 1 830 | 10.8 | 237 | 544 | 49 | 9.0 | 4 188 | 66.5 | 10.4 | 449 | 182 |
| Downsville village | - | 42 | 4.8 | 10 | 24 | - | - | 79 | 93.7 | 39.2 | 11 | 4 |
| Lincoln Parish (part) | - | 26 | 7.7 | 2 | 16 | - | - | 23 | 82.6 | 13.0 | 1 | - |
| Union Parish (part) | - | 16 | - | 8 | 8 | - | - | 56 | 98.2 | 50.0 | 10 | 4 |
| Doyline village, Webster Parish | 18 | 165 | - | 41 | 64 | 6 | 9.4 | 517 | 72.5 | 8.3 | 80 | 27 |
| Dry Prong village, Grant Parish | 20 | 64 | 6.3 | 15 | 24 | 6 | 25.0 | 272 | 79.8 | 16.5 | 54 | 19 |
| Dubach town, Lincoln Parish | 20 | 97 | 5.2 | 46 | 35 | 10 | 28.6 | 530 | 66.8 | 16.8 | 65 | 28 |
| Dubberly village, Webster Parish | 9 | 54 | 16.7 | 11 | 6 | - | - | 218 | 82.6 | 15.1 | 49 | 19 |
| Dulac CDP, Terrebonne Parish | 81 | 619 | 3.9 | 43 | 224 | 69 | 30.8 | 1 472 | 39.9 | 3.9 | 65 | 44 |
| Duson town | 41 | 322 | 1.2 | 35 | 118 | 43 | 36.4 | 992 | 46.8 | 5.5 | 111 | 40 |
| Acadia Parish (part) | 12 | 93 | - | 9 | 27 | 10 | 37.0 | 120 | 55.0 | - | 22 | 2 |
| Lafayette Parish (part) | 29 | 229 | 1.7 | 26 | 91 | 33 | 36.3 | 872 | 45.6 | 6.3 | 89 | 38 |
| East Hodge village, Jackson Parish | 24 | 95 | 3.2 | 13 | 24 | - | - | 195 | 67.7 | 14.4 | 24 | 13 |
| Eastwood CDP, Bossier Parish | 71 | 688 | 5.8 | 141 | 154 | 6 | 3.9 | 2 250 | 84.4 | 18.4 | 563 | 186 |
| Eden Isle CDP, St. Tammany Parish | 131 | 725 | 38.5 | 377 | 280 | 5 | 1.8 | 4 692 | 90.1 | 31.6 | 950 | 256 |
| Edgard CDP, St. John the Baptist Parish | 37 | 622 | 4.5 | 116 | 193 | 20 | 10.4 | 1 612 | 60.4 | 5.3 | 116 | 48 |
| Edgefield village, Red River Parish | 2 | 24 | 37.5 | 6 | 7 | - | - | 135 | 78.5 | 14.8 | 21 | 15 |
| Elizabeth town, Allen Parish | 21 | 161 | 1.2 | 26 | 55 | - | - | 318 | 73.0 | 10.1 | 46 | 19 |
| Elmwood CDP, Jefferson Parish | 72 | 190 | 51.6 | 665 | 60 | 4 | 6.7 | 3 376 | 93.6 | 55.5 | 352 | 100 |
| Elton town, Jefferson Davis Parish | 37 | 257 | 2.3 | 37 | 91 | 12 | 13.2 | 737 | 58.1 | 7.3 | 119 | 52 |
| Empire CDP, Plaquemines Parish | 67 | 411 | 5.8 | 64 | 99 | 18 | 18.2 | 1 331 | 60.3 | 11.8 | 153 | 94 |
| Epps village, West Carroll Parish | 31 | 213 | 5.2 | 18 | 69 | 18 | 26.1 | 720 | 43.8 | 3.2 | 81 | 19 |
| Erath town, Vermilion Parish | 79 | 364 | 3.6 | 108 | 102 | 14 | 13.7 | 1 434 | 67.2 | 11.3 | 172 | 60 |
| Eros town, Jackson Parish | 4 | 31 | - | 2 | 15 | 5 | 33.3 | 113 | 54.9 | 1.8 | 8 | 4 |
| Estelle CDP, Jefferson Parish | 598 | 3 514 | 30.0 | 688 | 1 230 | 110 | 8.9 | 9 304 | 76.6 | 12.2 | 1 264 | 221 |
| Estherwood village, Acadia Parish | 26 | 137 | 21.2 | 24 | 64 | 6 | 9.4 | 524 | 65.1 | 13.5 | 55 | 15 |
| Eunice city | 382 | 2 263 | 9.9 | 474 | 696 | 97 | 13.9 | 6 848 | 61.4 | 11.1 | 1 000 | 438 |
| Acadia Parish (part) | 9 | 37 | 75.7 | 20 | 6 | - | - | 183 | 79.8 | 39.9 | 38 | 7 |
| St. Landry Parish (part) | 373 | 2 226 | 8.8 | 454 | 690 | 97 | 14.1 | 6 665 | 60.9 | 10.3 | 962 | 431 |
| Evergreen town, Avoyelles Parish | 10 | 47 | 36.2 | 6 | 15 | 2 | 13.3 | 225 | 71.6 | 9.3 | 31 | 9 |
| Farmerville town, Union Parish | 206 | 738 | 2.6 | 77 | 239 | 21 | 8.8 | 2 329 | 67.8 | 13.5 | 275 | 100 |
| Fenton village, Jefferson Davis Parish | 9 | 61 | - | 6 | 26 | 3 | 11.5 | 226 | 55.8 | 4.0 | 13 | 1 |
| Ferriday town, Concordia Parish | 174 | 705 | 9.5 | 52 | 187 | 30 | 16.0 | 2 208 | 57.9 | 9.8 | 297 | 151 |
| Fisher village, Sabine Parish | 6 | 58 | 3.4 | 9 | 24 | 9 | 37.5 | 177 | 62.7 | 3.4 | 25 | 4 |
| Florien village, Sabine Parish | 20 | 167 | 7.8 | 15 | 41 | - | - | 388 | 75.3 | 13.1 | 48 | 18 |
| Folsom village, St. Tammany Parish | 28 | 130 | 16.9 | 37 | 54 | - | - | 300 | 79.0 | 24.3 | 47 | 15 |
| Fordoche town, Pointe Coupee Parish | 26 | 174 | 16.7 | 22 | 57 | 10 | 17.5 | 648 | 64.8 | 3.2 | 90 | 38 |
| Forest village, West Carroll Parish | 8 | 76 | - | 3 | 21 | - | - | 171 | 77.2 | 15.2 | 21 | 9 |
| Forest Hill village, Rapides Parish | 14 | 87 | 25.3 | 3 | 32 | 1 | 3.1 | 313 | 66.1 | 9.3 | 46 | 17 |
| Fort Polk North CDP, Vernon Parish | 181 | 378 | 8.5 | 291 | 98 | 8 | 8.2 | 1 352 | 98.1 | 30.4 | 228 | - |
| Fort Polk South CDP, Vernon Parish | 369 | 2 144 | 4.0 | 804 | 907 | 11 | 1.2 | 4 124 | 95.8 | 17.1 | 783 | - |
| Franklin city, St. Mary Parish | 333 | 1 724 | 14.4 | 211 | 492 | 57 | 11.6 | 5 320 | 69.0 | 11.4 | 795 | 266 |
| Franklinton town, Washington Parish | 172 | 690 | 3.6 | 144 | 207 | 10 | 4.8 | 2 466 | 67.4 | 15.7 | 314 | 136 |
| French Settlement village, Livingston Parish | 6 | 155 | 7.7 | 20 | 47 | 6 | 12.8 | 614 | 72.3 | 7.5 | 104 | 34 |
| Galliano CDP, Lafourche Parish | 267 | 1 518 | 4.1 | 208 | 489 | 39 | 8.0 | 4 690 | 61.3 | 6.4 | 312 | 155 |
| Gardere CDP, East Baton Rouge Parish | 403 | 1 724 | 6.0 | 1 231 | 585 | 89 | 15.2 | 4 055 | 80.1 | 23.8 | 529 | 17 |
| Garyville CDP, St. John the Baptist Parish | 102 | 595 | 25.7 | 100 | 226 | 45 | 19.9 | 1 520 | 64.9 | 9.5 | 162 | 78 |
| Georgetown village, Grant Parish | 4 | 53 | - | 5 | 13 | - | - | 205 | 67.8 | 8.8 | 22 | 17 |
| Gibsland town, Bienville Parish | 43 | 262 | 4.6 | 51 | 71 | 5 | 7.0 | 681 | 69.9 | 13.5 | 99 | 40 |
| Gilbert village, Franklin Parish | 7 | 102 | 5.9 | 8 | 27 | 3 | 11.1 | 332 | 66.0 | 5.1 | 47 | 27 |
| Gilliam village, Caddo Parish | 4 | 32 | 6.3 | 3 | 10 | - | - | 102 | 71.6 | 24.5 | 6 | 2 |
| Glenmora town, Rapides Parish | 56 | 359 | 3.1 | 21 | 123 | 19 | 15.4 | 920 | 69.1 | 10.0 | 154 | 66 |
| Golden Meadow town, Lafourche Parish | 52 | 432 | 0.5 | 29 | 108 | 10 | 9.3 | 1 364 | 54.3 | 8.1 | 151 | 88 |
| Goldonna village, Natchitoches Parish | 25 | 63 | 3.2 | 25 | 26 | 2 | 7.7 | 269 | 69.9 | 10.4 | 34 | 3 |
| Gonzales city, Ascension Parish | 293 | 1 520 | 17.6 | 325 | 434 | 24 | 5.5 | 5 118 | 79.9 | 14.8 | 705 | 270 |
| Grambling town, Lincoln Parish | 110 | 350 | 20.3 | 2 711 | 1 046 | 12 | 1.1 | 1 523 | 84.9 | 46.9 | 237 | 90 |
| Gramercy town, St. James Parish | 121 | 616 | 17.5 | 73 | 173 | 16 | 9.2 | 1 964 | 77.9 | 9.7 | 274 | 104 |
| Grand Cane village, De Soto Parish | 6 | 50 | 18.0 | - | 12 | - | - | 119 | 80.7 | 18.5 | 23 | 11 |
| Grand Coteau town, St. Landry Parish | 48 | 231 | 22.5 | 54 | 70 | 9 | 12.9 | 663 | 67.9 | 12.5 | 67 | 16 |
| Grand Isle town, Jefferson Parish | 38 | 256 | 8.6 | 37 | 77 | 26 | 33.8 | 1 049 | 68.3 | 13.3 | 169 | 73 |
| Gray CDP, Terrebonne Parish | 210 | 1 078 | 3.4 | 168 | 366 | 48 | 13.1 | 2 672 | 69.3 | 11.0 | 334 | 68 |
| Grayson village, Caldwell Parish | 27 | 92 | 1.1 | 27 | 37 | 8 | 21.6 | 352 | 71.3 | 11.9 | 55 | 19 |
| Greensburg town, St. Helena Parish | 16 | 95 | 30.5 | 24 | 50 | 12 | 24.0 | 458 | 64.8 | 13.8 | 47 | 29 |
| Greenwood town, Caddo Parish | 76 | 359 | 21.4 | 99 | 112 | 27 | 24.1 | 1 595 | 81.3 | 16.3 | 292 | 54 |
| Gretna city, Jefferson Parish | 564 | 2 823 | 19.5 | 684 | 1 029 | 246 | 23.9 | 11 515 | 70.3 | 11.0 | 1 661 | 676 |
| Grosse Tete village, Iberville Parish | 19 | 144 | 28.5 | 18 | 49 | 4 | 8.2 | 405 | 67.7 | 6.9 | 44 | 21 |
| Gueydan town, Vermilion Parish | 43 | 281 | 14.2 | 30 | 103 | 11 | 10.7 | 1 033 | 61.8 | 8.7 | 142 | 86 |
| Hackberry CDP, Cameron Parish | 71 | 270 | 13.0 | 56 | 77 | 17 | 22.1 | 1 047 | 68.7 | 13.0 | 140 | 41 |
| Hahnville CDP, St. Charles Parish | 75 | 546 | 4.2 | 114 | 184 | 16 | 8.7 | 1 772 | 75.5 | 12.4 | 278 | 95 |
| Hall Summit village, Red River Parish | 10 | 60 | - | 15 | 16 | 2 | 12.5 | 184 | 71.2 | 9.8 | 22 | 6 |

Table 4. **Education and Veteran Status: 2000**—Con.

[Data based on a sample (except Tables 65-68). For information on confidentiality protection, coverage, sampling error, and nonsampling error, see Appendix G.
For location of definitions, see "How to Use This Census Report"]

| State Parish Place | Population 3 years and over enrolled in school | | | | Population 16 to 19 years | | | Population 25 years and over | | | Civilian veterans 18 years and over | |
|---|---|---|---|---|---|---|---|---|---|---|---|---|
| | | Elementary or high school | | | | Not enrolled in school and not high school graduate | | | | | | |
| | Pre-primary school | Number | Percent in private school | College or graduate school | Total | Number | Percent | Number | Percent high school graduate or higher | Percent with Bachelor's degree or higher | Total | 65 years and over |
| **PLACE**—Con. | | | | | | | | | | | | |
| Hammond city, Tangipahoa Parish | 427 | 2 988 | 15.4 | 3 558 | 1 833 | 198 | 10.8 | 9 157 | 70.9 | 25.8 | 1 245 | 457 |
| Harahan city, Jefferson Parish | 368 | 1 374 | 66.8 | 564 | 533 | 34 | 6.4 | 7 146 | 83.3 | 24.0 | 1 146 | 578 |
| Harrisonburg village, Catahoula Parish | 13 | 64 | 1.6 | 7 | 74 | 34 | 45.9 | 396 | 44.7 | 6.8 | 29 | 19 |
| Harvey CDP, Jefferson Parish | 1 073 | 4 328 | 24.2 | 952 | 1 353 | 203 | 15.0 | 13 359 | 71.2 | 14.0 | 1 583 | 424 |
| Haughton town, Bossier Parish | 122 | 536 | 2.1 | 118 | 158 | 21 | 13.3 | 1 683 | 77.5 | 9.9 | 289 | 72 |
| Haynesville town, Claiborne Parish | 108 | 505 | 6.9 | 40 | 149 | 11 | 7.4 | 1 734 | 63.0 | 12.2 | 212 | 129 |
| Heflin village, Webster Parish | 4 | 59 | - | 5 | 19 | 2 | 10.5 | 154 | 79.9 | 22.7 | 21 | 12 |
| Henderson town, St. Martin Parish | 32 | 304 | 5.9 | 61 | 113 | 29 | 25.7 | 931 | 49.1 | 2.6 | 80 | 29 |
| Hessmer village, Avoyelles Parish | 42 | 79 | 22.8 | 20 | 21 | 2 | 9.5 | 431 | 65.7 | 6.5 | 36 | 23 |
| Hodge village, Jackson Parish | 13 | 50 | 4.0 | 11 | 10 | - | - | 365 | 67.9 | 15.6 | 72 | 38 |
| Homer town, Claiborne Parish | 186 | 838 | 11.7 | 90 | 208 | 37 | 17.8 | 2 331 | 66.4 | 16.6 | 298 | 114 |
| Hornbeck town, Vernon Parish | 14 | 76 | 2.6 | 23 | 26 | - | - | 312 | 78.8 | 9.9 | 41 | 21 |
| Hosston village, Caddo Parish | 12 | 82 | - | 7 | 30 | 4 | 13.3 | 275 | 77.5 | 9.1 | 38 | 24 |
| Houma city, Terrebonne Parish | 1 316 | 6 210 | 23.1 | 1 140 | 2 024 | 165 | 8.2 | 19 948 | 69.5 | 14.3 | 2 785 | 1 066 |
| Ida village, Caddo Parish | 4 | 46 | - | 10 | 13 | 4 | 30.8 | 188 | 79.8 | 11.7 | 43 | 23 |
| Independence town, Tangipahoa Parish | 67 | 396 | 7.1 | 72 | 138 | 25 | 18.1 | 995 | 60.5 | 9.5 | 108 | 59 |
| Inniswold CDP, East Baton Rouge Parish | 198 | 827 | 30.2 | 453 | 305 | 41 | 13.4 | 3 178 | 93.8 | 41.1 | 539 | 173 |
| Iota town, Acadia Parish | 44 | 251 | 13.5 | 49 | 91 | 17 | 18.7 | 776 | 70.4 | 8.6 | 86 | 34 |
| Iowa town, Calcasieu Parish | 98 | 554 | 0.7 | 96 | 190 | 28 | 14.7 | 1 613 | 73.2 | 11.3 | 289 | 73 |
| Jackson town, East Feliciana Parish | 73 | 519 | 14.6 | 72 | 161 | 63 | 39.1 | 2 940 | 55.2 | 4.2 | 372 | 56 |
| Jamestown village, Bienville Parish | 4 | 19 | 36.8 | - | 7 | - | - | 77 | 72.7 | 3.9 | 15 | 4 |
| Jeanerette city, Iberia Parish | 268 | 1 397 | 7.1 | 170 | 427 | 57 | 13.3 | 3 502 | 65.2 | 7.8 | 492 | 186 |
| Jean Lafitte town, Jefferson Parish | 58 | 472 | 11.0 | 60 | 171 | 49 | 28.7 | 1 260 | 57.7 | 5.2 | 123 | 46 |
| Jefferson CDP, Jefferson Parish | 329 | 1 558 | 27.3 | 655 | 563 | 34 | 6.0 | 8 567 | 74.7 | 19.9 | 1 167 | 487 |
| Jena town, La Salle Parish | 63 | 652 | 7.7 | 94 | 413 | 123 | 29.8 | 1 866 | 72.9 | 17.2 | 271 | 120 |
| Jennings city, Jefferson Davis Parish | 398 | 2 147 | 17.0 | 232 | 746 | 167 | 22.4 | 6 806 | 67.9 | 11.1 | 1 060 | 431 |
| Jonesboro town, Jackson Parish | 142 | 647 | 6.6 | 146 | 297 | 71 | 23.9 | 2 524 | 67.7 | 13.4 | 415 | 225 |
| Jonesville town, Catahoula Parish | 117 | 543 | 2.2 | 99 | 250 | 30 | 12.0 | 1 486 | 57.2 | 12.1 | 131 | 57 |
| Junction City village | 33 | 121 | 2.5 | 16 | 26 | 2 | 7.7 | 398 | 73.1 | 10.6 | 50 | 27 |
| Claiborne Parish (part) | 2 | 20 | - | 2 | 9 | - | - | 84 | 82.1 | 14.3 | 22 | 10 |
| Union Parish (part) | 31 | 101 | 3.0 | 14 | 17 | 2 | 11.8 | 314 | 70.7 | 9.6 | 28 | 17 |
| Kaplan city, Vermilion Parish | 135 | 941 | 5.6 | 117 | 281 | 88 | 31.3 | 3 347 | 58.3 | 12.3 | 456 | 207 |
| Keachi town, De Soto Parish | 8 | 58 | 8.6 | 9 | 19 | 7 | 36.8 | 195 | 75.4 | 14.4 | 35 | 10 |
| Kenner city, Jefferson Parish | 2 687 | 13 504 | 34.8 | 3 617 | 3 965 | 408 | 10.3 | 44 673 | 78.5 | 21.3 | 5 050 | 1 593 |
| Kentwood town, Tangipahoa Parish | 50 | 511 | 4.9 | 74 | 160 | 20 | 12.5 | 1 293 | 65.9 | 9.6 | 201 | 92 |
| Kilbourne village, West Carroll Parish | 9 | 103 | 1.9 | 8 | 26 | - | - | 276 | 62.7 | 7.2 | 50 | 16 |
| Killian village, Livingston Parish | 21 | 185 | 8.1 | 47 | 54 | 13 | 24.1 | 741 | 75.8 | 15.5 | 107 | 46 |
| Killona CDP, St. Charles Parish | 55 | 225 | 2.7 | 5 | 35 | 19 | 54.3 | 426 | 50.0 | 1.2 | 55 | 6 |
| Kinder town, Allen Parish | 116 | 405 | 4.0 | 79 | 106 | 18 | 17.0 | 1 365 | 67.4 | 11.9 | 213 | 75 |
| Krotz Springs town, St. Landry Parish | 46 | 184 | - | 32 | 58 | 11 | 19.0 | 780 | 56.7 | 3.8 | 111 | 48 |
| Labadieville CDP, Assumption Parish | 109 | 281 | 18.9 | 59 | 64 | 21 | 32.8 | 1 205 | 62.7 | 8.5 | 124 | 56 |
| Lacombe CDP, St. Tammany Parish | 270 | 1 469 | 21.6 | 386 | 397 | 62 | 15.6 | 5 038 | 74.5 | 16.6 | 876 | 255 |
| Lafayette city, Lafayette Parish | 3 633 | 19 450 | 23.9 | 10 512 | 7 377 | 683 | 9.3 | 68 136 | 81.7 | 31.3 | 9 484 | 3 429 |
| Lafitte CDP, Jefferson Parish | 25 | 262 | 6.1 | 54 | 139 | 20 | 14.4 | 1 079 | 57.6 | 6.7 | 102 | 42 |
| Lake Arthur town, Jefferson Davis Parish | 108 | 489 | 5.7 | 108 | 189 | 24 | 12.7 | 1 896 | 67.4 | 6.9 | 271 | 121 |
| Lake Charles city, Calcasieu Parish | 2 556 | 12 712 | 15.4 | 4 850 | 4 670 | 359 | 7.7 | 44 779 | 75.4 | 20.2 | 7 611 | 2 907 |
| Lake Providence town, East Carroll Parish | 297 | 1 437 | 7.3 | 138 | 364 | 44 | 12.1 | 2 679 | 66.4 | 17.0 | 321 | 117 |
| Laplace CDP, St. John the Baptist Parish | 1 272 | 5 855 | 40.7 | 1 414 | 1 752 | 190 | 10.8 | 16 322 | 81.8 | 15.8 | 2 377 | 502 |
| Larose CDP, Lafourche Parish | 192 | 1 322 | 2.6 | 268 | 574 | 102 | 17.8 | 4 649 | 60.7 | 8.6 | 447 | 183 |
| Lecompte town, Rapides Parish | 51 | 293 | 4.1 | 25 | 110 | 19 | 17.3 | 819 | 62.4 | 10.6 | 109 | 29 |
| Leesville city, Vernon Parish | 195 | 1 291 | 3.1 | 254 | 402 | 41 | 10.2 | 4 238 | 73.5 | 13.4 | 1 126 | 271 |
| Leonville town, St. Landry Parish | 29 | 211 | 0.5 | 25 | 65 | 5 | 7.7 | 625 | 59.8 | 3.4 | 51 | 25 |
| Lillie village, Union Parish | 5 | 16 | 25.0 | 5 | 5 | 1 | 20.0 | 93 | 69.9 | 9.7 | 15 | 11 |
| Lisbon village, Claiborne Parish | 5 | 30 | 13.3 | 5 | 9 | - | - | 141 | 79.4 | 17.7 | 17 | 8 |
| Livingston town, Livingston Parish | 32 | 231 | 2.6 | 64 | 80 | 30 | 37.5 | 778 | 72.5 | 13.4 | 125 | 51 |
| Livonia town, Pointe Coupee Parish | 65 | 254 | 29.1 | 32 | 101 | 14 | 13.9 | 850 | 71.8 | 7.3 | 84 | 19 |
| Lockport town, Lafourche Parish | 79 | 465 | 9.5 | 112 | 134 | 11 | 8.2 | 1 655 | 63.4 | 10.7 | 177 | 83 |
| Logansport town, De Soto Parish | 58 | 355 | 1.7 | 56 | 104 | 12 | 11.5 | 963 | 66.9 | 10.9 | 162 | 77 |
| Longstreet village, De Soto Parish | - | 14 | 28.6 | 2 | 4 | - | - | 101 | 68.3 | 8.9 | 12 | 4 |
| Loreauville village, Iberia Parish | 45 | 196 | 6.1 | 18 | 36 | 4 | 11.1 | 585 | 63.2 | 9.6 | 72 | 44 |
| Lucky village, Bienville Parish | 8 | 114 | - | 7 | 40 | 9 | 22.5 | 196 | 45.9 | 4.6 | 19 | 5 |
| Luling CDP, St. Charles Parish | 730 | 2 440 | 11.1 | 514 | 819 | 54 | 6.6 | 7 004 | 85.5 | 20.7 | 1 016 | 391 |
| Lutcher town, St. James Parish | 141 | 802 | 21.6 | 100 | 290 | 22 | 7.6 | 2 352 | 75.0 | 12.0 | 237 | 126 |
| Lydia CDP, Iberia Parish | 32 | 202 | - | 22 | 99 | 19 | 19.2 | 736 | 73.6 | 1.8 | 118 | 31 |
| McNary village, Rapides Parish | 6 | 49 | 4.1 | 4 | 18 | 4 | 22.2 | 123 | 74.8 | 14.6 | 13 | 6 |
| Madisonville town, St. Tammany Parish | 15 | 104 | 15.4 | 32 | 57 | - | - | 413 | 86.0 | 31.0 | 79 | 15 |
| Mamou town, Evangeline Parish | 117 | 705 | 1.4 | 77 | 218 | 54 | 24.8 | 2 286 | 42.7 | 5.8 | 269 | 122 |
| Mandeville city, St. Tammany Parish | 396 | 2 080 | 23.3 | 526 | 487 | 20 | 4.1 | 7 093 | 90.1 | 42.7 | 913 | 340 |
| Mangham town, Richland Parish | 13 | 117 | 3.4 | 2 | 27 | 4 | 14.8 | 401 | 54.1 | 8.7 | 46 | 29 |
| Mansfield city, De Soto Parish | 179 | 1 166 | 4.0 | 176 | 313 | 63 | 20.1 | 3 343 | 65.2 | 13.5 | 430 | 193 |
| Mansura town, Avoyelles Parish | 60 | 349 | 3.7 | 40 | 92 | 28 | 30.4 | 984 | 53.6 | 6.7 | 142 | 72 |
| Many town, Sabine Parish | 82 | 538 | 5.9 | 84 | 169 | 34 | 20.1 | 1 787 | 66.4 | 15.4 | 222 | 63 |
| Maringouin town, Iberville Parish | 71 | 285 | 6.3 | 61 | 74 | 5 | 6.8 | 744 | 63.4 | 9.7 | 90 | 47 |
| Marion town, Union Parish | 39 | 197 | 3.0 | 32 | 39 | 2 | 5.1 | 485 | 68.9 | 8.9 | 62 | 24 |
| Marksville city, Avoyelles Parish | 218 | 1 040 | 6.5 | 168 | 387 | 107 | 27.6 | 3 438 | 56.4 | 13.0 | 346 | 181 |
| Marrero CDP, Jefferson Parish | 1 392 | 7 240 | 19.8 | 1 425 | 2 166 | 264 | 12.2 | 22 264 | 66.5 | 7.7 | 3 026 | 1 071 |
| Martin village, Red River Parish | 23 | 105 | 8.6 | 21 | 36 | 5 | 13.9 | 343 | 74.3 | 11.4 | 45 | 15 |
| Mathews CDP, Lafourche Parish | 50 | 346 | 16.8 | 69 | 80 | - | - | 1 297 | 70.5 | 12.3 | 161 | 78 |
| Maurice village, Vermilion Parish | 21 | 149 | 10.7 | 29 | 36 | 5 | 13.9 | 409 | 75.3 | 15.6 | 48 | 18 |
| Melville town, St. Landry Parish | 84 | 242 | 5.4 | 44 | 77 | 15 | 19.5 | 780 | 57.1 | 7.2 | 110 | 48 |
| Meraux CDP, St. Bernard Parish | 335 | 2 067 | 35.4 | 541 | 595 | 40 | 6.7 | 6 555 | 76.1 | 9.2 | 924 | 243 |
| Mermentau village, Acadia Parish | 38 | 130 | 1.5 | 5 | 31 | 6 | 19.4 | 447 | 62.6 | 3.4 | 63 | 20 |
| Mer Rouge village, Morehouse Parish | 18 | 113 | 26.5 | 12 | 46 | 16 | 34.8 | 515 | 59.0 | 15.1 | 56 | 29 |
| Merrydale CDP, East Baton Rouge Parish | 485 | 2 735 | 6.0 | 514 | 875 | 101 | 11.5 | 5 684 | 74.0 | 13.5 | 642 | 155 |

Table 4. **Education and Veteran Status: 2000**—Con.

[Data based on a sample (except Tables 65-68). For information on confidentiality protection, coverage, sampling error, and nonsampling error, see Appendix G.
For location of definitions, see "How to Use This Census Report"]

| State Parish Place | Population 3 years and over enrolled in school | | | | Population 16 to 19 years | | | Population 25 years and over | | | Civilian veterans 18 years and over | |
|---|---|---|---|---|---|---|---|---|---|---|---|---|
| | | Elementary or high school | | | | Not enrolled in school and not high school graduate | | | | | | |
| | Pre-primary school | Number | Percent in private school | College or graduate school | Total | Number | Percent | Number | Percent high school graduate or higher | Percent with Bachelor's degree or higher | Total | 65 years and over |
| **PLACE**—Con. | | | | | | | | | | | | |
| Merryville town, Beauregard Parish | 42 | 206 | - | 18 | 77 | 9 | 11.7 | 695 | 66.5 | 7.3 | 96 | 39 |
| Metairie CDP, Jefferson Parish | 4 677 | 20 481 | 54.3 | 9 953 | 6 782 | 685 | 10.1 | 103 774 | 86.2 | 29.8 | 14 933 | 7 016 |
| Midway CDP, La Salle Parish | 57 | 287 | 3.1 | 11 | 50 | 16 | 32.0 | 925 | 55.7 | 7.1 | 109 | 45 |
| Minden city, Webster Parish | 548 | 2 598 | 8.4 | 469 | 699 | 81 | 11.6 | 8 491 | 70.5 | 16.5 | 1 180 | 493 |
| Monroe city, Ouachita Parish | 2 116 | 10 928 | 11.3 | 5 220 | 4 431 | 603 | 13.6 | 29 438 | 74.1 | 26.9 | 3 784 | 1 491 |
| Montegut CDP, Terrebonne Parish | 47 | 424 | - | 54 | 139 | 41 | 29.5 | 928 | 58.2 | 3.7 | 119 | 21 |
| Montgomery town, Grant Parish | 41 | 152 | 2.6 | 15 | 32 | 4 | 12.5 | 474 | 53.8 | 5.7 | 66 | 30 |
| Monticello CDP, East Baton Rouge Parish | 212 | 1 070 | 18.3 | 386 | 298 | 13 | 4.4 | 2 858 | 90.0 | 26.6 | 410 | 105 |
| Montpelier village, St. Helena Parish | 3 | 20 | - | 17 | 13 | 6 | 46.2 | 150 | 62.7 | 12.0 | 36 | 17 |
| Montz CDP, St. Charles Parish | 45 | 231 | 16.0 | 34 | 79 | - | - | 700 | 73.6 | 9.1 | 53 | 6 |
| Mooringsport town, Caddo Parish | 28 | 155 | 11.0 | 38 | 51 | 6 | 11.8 | 507 | 70.0 | 8.5 | 101 | 36 |
| Moreauville village, Avoyelles Parish | 50 | 168 | 8.9 | 12 | 44 | 7 | 15.9 | 556 | 56.5 | 7.4 | 102 | 49 |
| Morgan City city, St. Mary Parish | 436 | 2 403 | 14.6 | 315 | 621 | 77 | 12.4 | 8 449 | 68.2 | 12.3 | 1 080 | 435 |
| Morganza village, Pointe Coupee Parish | 16 | 134 | 41.8 | 19 | 56 | 6 | 10.7 | 414 | 66.7 | 9.9 | 58 | 34 |
| Morse village, Acadia Parish | 36 | 163 | 3.7 | 14 | 32 | 7 | 21.9 | 452 | 62.2 | 2.4 | 42 | 17 |
| Moss Bluff CDP, Calcasieu Parish | 400 | 2 247 | 10.4 | 381 | 733 | 33 | 4.5 | 6 461 | 85.6 | 21.4 | 895 | 258 |
| Mound village, Madison Parish | - | 11 | 36.4 | - | 3 | - | - | 11 | 100.0 | - | - | - |
| Mount Lebanon town, Bienville Parish | 2 | 5 | 40.0 | - | - | - | (X) | 47 | 76.6 | 4.3 | 13 | 7 |
| Napoleonville village, Assumption Parish | 24 | 145 | 3.4 | 19 | 53 | 7 | 13.2 | 457 | 58.0 | 13.6 | 62 | 32 |
| Natalbany CDP, Tangipahoa Parish | 75 | 287 | 2.1 | 225 | 115 | 24 | 20.9 | 967 | 66.5 | 14.1 | 129 | 46 |
| Natchez village, Natchitoches Parish | 28 | 185 | 3.8 | 39 | 63 | - | - | 328 | 55.2 | 3.7 | 11 | 3 |
| Natchitoches city, Natchitoches Parish | 730 | 2 995 | 11.6 | 4 023 | 2 437 | 191 | 7.8 | 8 848 | 72.3 | 23.5 | 1 287 | 429 |
| Newellton town, Tensas Parish | 67 | 349 | 5.2 | 23 | 110 | 17 | 15.5 | 869 | 58.9 | 9.1 | 96 | 36 |
| New Iberia city, Iberia Parish | 1 230 | 6 759 | 11.3 | 904 | 1 949 | 263 | 13.5 | 19 759 | 64.9 | 12.3 | 2 546 | 995 |
| New Llano town, Vernon Parish | 98 | 481 | 1.0 | 169 | 129 | 11 | 8.5 | 1 402 | 83.6 | 14.3 | 519 | 48 |
| New Orleans city, Orleans Parish | 17 420 | 93 051 | 18.1 | 39 625 | 30 841 | 3 150 | 10.2 | 300 568 | 74.7 | 25.8 | 38 559 | 13 624 |
| New Roads city, Pointe Coupee Parish | 184 | 1 087 | 23.0 | 146 | 363 | 51 | 14.0 | 3 113 | 68.3 | 21.7 | 428 | 236 |
| New Sarpy CDP, St. Charles Parish | 63 | 451 | 12.2 | 54 | 113 | 22 | 19.5 | 870 | 58.4 | 5.6 | 162 | 49 |
| Noble village, Sabine Parish | 11 | 72 | - | 10 | 13 | 3 | 23.1 | 148 | 70.3 | 4.7 | 13 | 5 |
| Norco CDP, St. Charles Parish | 115 | 642 | 15.6 | 161 | 240 | 11 | 4.6 | 2 389 | 79.4 | 5.7 | 380 | 184 |
| North Hodge village, Jackson Parish | 11 | 76 | 11.8 | 14 | 40 | 16 | 40.0 | 261 | 60.2 | 2.3 | 34 | 13 |
| North Vacherie CDP, St. James Parish | 67 | 518 | 11.6 | 164 | 200 | 6 | 3.0 | 1 305 | 74.5 | 16.8 | 160 | 68 |
| Norwood village, East Feliciana Parish | 7 | 65 | 67.7 | 14 | 23 | - | - | 171 | 67.8 | 12.3 | 21 | 10 |
| Oakdale city, Allen Parish | 214 | 1 422 | 17.0 | 173 | 394 | 71 | 18.0 | 5 566 | 61.7 | 9.9 | 644 | 212 |
| Oak Grove town, West Carroll Parish | 59 | 388 | - | 61 | 129 | 21 | 16.3 | 1 424 | 52.5 | 10.3 | 201 | 91 |
| Oak Hills Place CDP, East Baton Rouge Parish | 339 | 1 551 | 71.4 | 565 | 453 | 13 | 2.9 | 5 176 | 96.2 | 62.2 | 712 | 194 |
| Oak Ridge village, Morehouse Parish | 5 | 27 | 81.5 | 4 | 7 | - | - | 96 | 93.8 | 35.4 | 8 | 3 |
| Oberlin town, Allen Parish | 50 | 327 | 2.4 | 42 | 82 | 20 | 24.4 | 1 239 | 65.8 | 8.2 | 146 | 55 |
| Oil City town, Caddo Parish | 36 | 281 | 0.7 | 27 | 105 | 14 | 13.3 | 685 | 58.7 | 3.2 | 100 | 39 |
| Old Jefferson CDP, East Baton Rouge Parish | 273 | 1 132 | 39.1 | 329 | 348 | 14 | 4.0 | 3 565 | 91.9 | 27.9 | 444 | 44 |
| Olla town, La Salle Parish | 62 | 267 | 1.5 | 50 | 115 | 15 | 13.0 | 863 | 71.6 | 9.8 | 137 | 59 |
| Opelousas city, St. Landry Parish | 790 | 4 896 | 13.0 | 783 | 1 460 | 275 | 18.8 | 13 961 | 57.2 | 10.8 | 1 532 | 604 |
| Paincourtville CDP, Assumption Parish | 16 | 118 | 20.3 | 14 | 40 | 8 | 20.0 | 585 | 57.3 | 10.1 | 52 | 21 |
| Palmetto village, St. Landry Parish | 8 | 82 | 42.7 | 4 | 9 | 2 | 22.2 | 94 | 58.5 | 4.3 | 7 | 3 |
| Paradis CDP, St. Charles Parish | 45 | 307 | - | 34 | 75 | 6 | 8.0 | 782 | 81.1 | 5.6 | 166 | 36 |
| Parks village, St. Martin Parish | 14 | 80 | 11.3 | 36 | 32 | 4 | 12.5 | 384 | 67.7 | 5.7 | 35 | 8 |
| Patterson city, St. Mary Parish | 237 | 1 089 | 12.6 | 223 | 381 | 75 | 19.7 | 3 158 | 63.3 | 8.2 | 345 | 133 |
| Pearl River town, St. Tammany Parish | 79 | 292 | 2.4 | 52 | 82 | 11 | 13.4 | 1 195 | 65.4 | 7.8 | 221 | 63 |
| Pierre Part CDP, Assumption Parish | 99 | 715 | 3.5 | 117 | 218 | 59 | 27.1 | 2 008 | 59.0 | 4.2 | 176 | 41 |
| Pine Prairie village, Evangeline Parish | 28 | 200 | - | 18 | 70 | 8 | 11.4 | 535 | 59.1 | 5.8 | 60 | 29 |
| Pineville city, Rapides Parish | 457 | 2 096 | 7.9 | 976 | 1 063 | 130 | 12.2 | 9 006 | 72.9 | 20.0 | 1 391 | 407 |
| Pioneer village, West Carroll Parish | 5 | 25 | - | - | 8 | - | - | 119 | 47.1 | 9.2 | 20 | 8 |
| Plain Dealing town, Bossier Parish | 31 | 159 | 13.2 | 17 | 63 | 8 | 12.7 | 696 | 75.1 | 13.9 | 92 | 28 |
| Plaquemine city, Iberville Parish | 207 | 1 367 | 21.4 | 347 | 469 | 85 | 18.1 | 4 561 | 65.9 | 10.4 | 552 | 228 |
| Plaucheville village, Avoyelles Parish | 3 | 58 | 32.8 | 18 | 26 | - | - | 206 | 68.0 | 8.3 | 40 | 17 |
| Pleasant Hill village, Sabine Parish | 36 | 204 | 2.0 | 32 | 57 | 4 | 7.0 | 451 | 67.2 | 9.8 | 44 | 18 |
| Pollock town, Grant Parish | 9 | 78 | 2.6 | 11 | 15 | - | - | 232 | 71.1 | 16.4 | 44 | 26 |
| Ponchatoula city, Tangipahoa Parish | 190 | 1 036 | 6.9 | 293 | 393 | 47 | 12.0 | 3 144 | 68.0 | 14.6 | 468 | 187 |
| Port Allen city, West Baton Rouge Parish | 130 | 951 | 15.8 | 229 | 318 | 40 | 12.6 | 3 393 | 65.4 | 12.6 | 462 | 204 |
| Port Barre town, St. Landry Parish | 63 | 480 | 5.8 | 68 | 133 | 40 | 30.1 | 1 397 | 53.2 | 6.8 | 194 | 74 |
| Port Sulphur CDP, Plaquemines Parish | 73 | 775 | 9.5 | 130 | 266 | 37 | 13.9 | 1 903 | 61.2 | 5.3 | 155 | 62 |
| Port Vincent village, Livingston Parish | 15 | 77 | - | 3 | 32 | 6 | 18.8 | 323 | 75.5 | 7.1 | 54 | 17 |
| Powhatan village, Natchitoches Parish | 13 | 9 | - | 9 | 7 | - | - | 86 | 60.5 | 2.3 | 13 | 3 |
| Poydras CDP, St. Bernard Parish | 163 | 735 | 19.2 | 61 | 250 | 46 | 18.4 | 2 309 | 62.9 | 3.7 | 271 | 101 |
| Prien CDP, Calcasieu Parish | 330 | 1 449 | 18.9 | 363 | 390 | 10 | 2.6 | 4 483 | 88.0 | 27.7 | 695 | 219 |
| Provencal village, Natchitoches Parish | 29 | 122 | 13.1 | 18 | 20 | 4 | 20.0 | 393 | 74.0 | 9.2 | 58 | 22 |
| Quitman village, Jackson Parish | 2 | 40 | - | 9 | 10 | - | - | 121 | 86.0 | 15.7 | 22 | 12 |
| Raceland CDP, Lafourche Parish | 249 | 2 003 | 13.7 | 362 | 704 | 88 | 12.5 | 6 514 | 64.4 | 10.8 | 771 | 320 |
| Rayne city, Acadia Parish | 288 | 1 599 | 22.3 | 182 | 447 | 114 | 25.5 | 5 319 | 60.8 | 7.7 | 606 | 206 |
| Rayville town, Richland Parish | 143 | 982 | 10.2 | 86 | 269 | 58 | 21.6 | 2 531 | 50.3 | 10.6 | 241 | 102 |
| Red Chute CDP, Bossier Parish | 169 | 1 158 | 5.3 | 277 | 350 | 27 | 7.7 | 3 682 | 93.2 | 25.0 | 799 | 184 |
| Reeves village, Allen Parish | 15 | 46 | - | - | 7 | - | - | 124 | 70.2 | 1.6 | 22 | 8 |
| Reserve CDP, St. John the Baptist Parish | 419 | 2 119 | 21.8 | 325 | 615 | 120 | 19.5 | 5 439 | 71.5 | 7.9 | 746 | 292 |
| Richmond village, Madison Parish | 20 | 57 | 38.6 | 20 | 34 | 5 | 14.7 | 343 | 77.0 | 25.9 | 57 | 20 |
| Richwood town, Ouachita Parish | 66 | 436 | 7.6 | 47 | 274 | 78 | 28.5 | 1 140 | 53.0 | 5.4 | 104 | 40 |
| Ridgecrest town, Concordia Parish | 16 | 113 | 9.7 | 22 | 35 | 6 | 17.1 | 537 | 64.2 | 11.4 | 81 | 42 |
| Ringgold town, Bienville Parish | 55 | 352 | 12.8 | 58 | 129 | 18 | 14.0 | 1 044 | 69.1 | 9.2 | 111 | 43 |
| River Ridge CDP, Jefferson Parish | 533 | 2 327 | 63.3 | 734 | 696 | 60 | 8.6 | 10 248 | 87.2 | 30.7 | 1 599 | 771 |
| Robeline village, Natchitoches Parish | 4 | 24 | 4.2 | 7 | 4 | 1 | 25.0 | 140 | 57.1 | 8.6 | 29 | 19 |
| Rodessa village, Caddo Parish | 12 | 52 | - | - | 16 | - | - | 201 | 71.1 | 5.0 | 47 | 25 |
| Rosedale village, Iberville Parish | 27 | 142 | 38.0 | 31 | 56 | - | - | 450 | 72.0 | 12.2 | 69 | 34 |
| Roseland town, Tangipahoa Parish | 31 | 315 | 1.0 | 31 | 98 | 17 | 17.3 | 645 | 56.4 | 6.5 | 80 | 26 |
| Rosepine town, Vernon Parish | 51 | 278 | 4.0 | 50 | 107 | 20 | 18.7 | 861 | 70.7 | 12.5 | 185 | 55 |
| Ruston city, Lincoln Parish | 676 | 2 879 | 14.1 | 6 277 | 2 689 | 60 | 2.2 | 9 856 | 84.1 | 39.6 | 1 261 | 493 |
| St. Francisville town, West Feliciana Parish | 51 | 351 | 6.6 | 67 | 115 | 16 | 13.9 | 1 106 | 83.3 | 27.9 | 168 | 65 |

Table 4. **Education and Veteran Status: 2000**—Con.

[Data based on a sample (except Tables 65-68). For information on confidentiality protection, coverage, sampling error, and nonsampling error, see Appendix G.
For location of definitions, see "How to Use This Census Report"]

| State Parish Place | Population 3 years and over enrolled in school | | | | Population 16 to 19 years | | | Population 25 years and over | | | Civilian veterans 18 years and over | |
|---|---|---|---|---|---|---|---|---|---|---|---|---|
| | | Elementary or high school | | | | Not enrolled in school and not high school graduate | | | | | | |
| | Pre-primary school | Number | Percent in private school | College or graduate school | Total | Number | Percent | Number | Percent high school graduate or higher | Percent with Bachelor's degree or higher | Total | 65 years and over |
| **PLACE**—Con. | | | | | | | | | | | | |
| St. Gabriel town, Iberville Parish | 106 | 681 | 7.6 | 127 | 268 | 120 | 44.8 | 3 879 | 51.9 | 5.8 | 418 | 59 |
| St. Joseph town, Tensas Parish | 52 | 282 | 17.7 | 47 | 121 | 32 | 26.4 | 808 | 65.2 | 13.6 | 103 | 29 |
| St. Martinville city, St. Martin Parish | 265 | 1 357 | 13.4 | 202 | 464 | 85 | 18.3 | 4 324 | 56.8 | 8.3 | 492 | 153 |
| St. Rose CDP, St. Charles Parish | 240 | 1 522 | 17.6 | 382 | 413 | 52 | 12.6 | 3 930 | 79.1 | 9.2 | 494 | 132 |
| Saline village, Bienville Parish | 6 | 52 | - | 19 | 26 | 3 | 11.5 | 170 | 71.8 | 19.4 | 23 | 15 |
| Sarepta town, Webster Parish | 38 | 154 | - | 27 | 56 | 12 | 21.4 | 595 | 79.7 | 15.0 | 87 | 55 |
| Schriever CDP, Terrebonne Parish | 245 | 1 305 | 10.1 | 334 | 359 | 49 | 13.6 | 3 469 | 72.2 | 12.9 | 473 | 118 |
| Scott city, Lafayette Parish | 313 | 1 577 | 11.4 | 320 | 522 | 67 | 12.8 | 4 531 | 74.5 | 17.3 | 552 | 103 |
| Shenandoah CDP, East Baton Rouge Parish | 787 | 3 730 | 57.5 | 988 | 1 038 | 10 | 1.0 | 10 840 | 97.4 | 47.1 | 1 466 | 374 |
| Shongaloo village, Webster Parish | 2 | 17 | - | 3 | 6 | - | - | 107 | 83.2 | 16.8 | 17 | 8 |
| Shreveport city | 6 945 | 37 659 | 8.2 | 11 067 | 12 703 | 1 833 | 14.4 | 124 960 | 79.0 | 22.2 | 19 804 | 7 216 |
| Bossier Parish (part) | 28 | 47 | - | 58 | 20 | - | - | 521 | 90.0 | 46.3 | 96 | 17 |
| Caddo Parish (part) | 6 917 | 37 612 | 8.2 | 11 009 | 12 683 | 1 833 | 14.5 | 124 439 | 78.9 | 22.1 | 19 708 | 7 199 |
| Sibley town, Webster Parish | 40 | 253 | 3.2 | 45 | 85 | 13 | 15.3 | 686 | 72.3 | 8.6 | 88 | 30 |
| Sicily Island village, Catahoula Parish | 13 | 124 | 0.8 | 8 | 39 | 15 | 38.5 | 258 | 58.1 | 13.2 | 33 | 12 |
| Sikes village, Winn Parish | - | 14 | - | 1 | 1 | - | - | 77 | 77.9 | 10.4 | 14 | 4 |
| Simmesport town, Avoyelles Parish | 88 | 440 | 18.0 | 25 | 145 | 48 | 33.1 | 1 371 | 49.9 | 3.5 | 152 | 74 |
| Simpson village, Vernon Parish | 18 | 105 | 4.8 | 15 | 50 | - | - | 390 | 80.8 | 14.6 | 99 | 28 |
| Simsboro village, Lincoln Parish | 21 | 121 | 7.4 | 59 | 52 | 5 | 9.6 | 426 | 77.9 | 14.3 | 81 | 35 |
| Slaughter village, East Feliciana Parish | 34 | 204 | 51.5 | 73 | 95 | 12 | 12.6 | 627 | 83.7 | 14.4 | 80 | 30 |
| Slidell city, St. Tammany Parish | 878 | 4 881 | 14.6 | 1 145 | 1 426 | 110 | 7.7 | 16 873 | 82.8 | 22.0 | 3 132 | 1 017 |
| Sorrento town, Ascension Parish | 47 | 257 | 5.1 | 23 | 77 | 9 | 11.7 | 762 | 66.4 | 5.8 | 126 | 37 |
| South Mansfield village, De Soto Parish | 19 | 58 | - | 4 | 7 | - | - | 212 | 54.2 | 6.6 | 14 | 10 |
| South Vacherie CDP, St. James Parish | 101 | 673 | 22.0 | 149 | 254 | 9 | 3.5 | 2 259 | 71.3 | 8.7 | 210 | 92 |
| Spearsville village, Union Parish | - | 28 | - | - | 4 | - | - | 101 | 69.3 | 18.8 | 25 | 18 |
| Springfield town, Livingston Parish | 7 | 78 | 14.1 | 17 | 35 | - | - | 295 | 75.6 | 20.7 | 53 | 25 |
| Springhill city, Webster Parish | 191 | 854 | - | 208 | 237 | 50 | 21.1 | 3 639 | 70.2 | 12.5 | 588 | 265 |
| Stanley village, De Soto Parish | 2 | 25 | - | 6 | 10 | - | - | 87 | 85.1 | 21.8 | 20 | 15 |
| Sterlington town, Ouachita Parish | 37 | 239 | 0.8 | 54 | 84 | 15 | 17.9 | 770 | 79.0 | 14.0 | 131 | 60 |
| Stonewall town, De Soto Parish | 61 | 309 | 5.2 | 64 | 80 | 14 | 17.5 | 1 082 | 83.5 | 13.5 | 135 | 49 |
| Sulphur city, Calcasieu Parish | 648 | 3 662 | 6.7 | 751 | 1 132 | 124 | 11.0 | 13 031 | 80.3 | 18.6 | 2 297 | 755 |
| Sun village, St. Tammany Parish | 6 | 64 | - | 8 | 36 | 3 | 8.3 | 336 | 65.5 | 12.5 | 66 | 20 |
| Sunset town, St. Landry Parish | 115 | 482 | 19.9 | 63 | 187 | 33 | 17.6 | 1 398 | 65.1 | 14.7 | 180 | 44 |
| Supreme CDP, Assumption Parish | 52 | 378 | 1.6 | 17 | 114 | 24 | 21.1 | 576 | 47.2 | 5.6 | 39 | - |
| Swartz CDP, Ouachita Parish | 158 | 876 | 25.2 | 263 | 261 | - | - | 2 626 | 88.1 | 25.6 | 302 | 95 |
| Taft CDP, St. Charles Parish | - | - | (X) | - | - | - | (X) | - | (X) | (X) | - | - |
| Tallulah city, Madison Parish | 450 | 2 365 | 7.7 | 185 | 1 058 | 290 | 27.4 | 4 754 | 60.7 | 10.8 | 516 | 143 |
| Tangipahoa village, Tangipahoa Parish | 35 | 211 | 8.1 | 18 | 59 | 15 | 25.4 | 367 | 54.8 | 0.5 | 37 | 13 |
| Terrytown CDP, Jefferson Parish | 1 164 | 4 834 | 28.1 | 1 478 | 1 428 | 171 | 12.0 | 15 594 | 79.9 | 17.4 | 2 456 | 595 |
| Thibodaux city, Lafourche Parish | 337 | 2 385 | 24.7 | 1 833 | 1 352 | 67 | 5.0 | 8 399 | 69.9 | 21.4 | 1 096 | 487 |
| Tickfaw village, Tangipahoa Parish | 12 | 91 | 17.6 | 27 | 37 | 11 | 29.7 | 386 | 58.8 | 6.0 | 66 | 29 |
| Timberlane CDP, Jefferson Parish | 371 | 2 072 | 39.8 | 653 | 607 | 23 | 3.8 | 7 410 | 83.8 | 19.1 | 1 342 | 341 |
| Tullos town | 13 | 63 | - | 20 | 20 | 1 | 5.0 | 326 | 69.6 | 5.8 | 48 | 25 |
| La Salle Parish (part) | 13 | 63 | - | 20 | 20 | 1 | 5.0 | 326 | 69.6 | 5.8 | 48 | 25 |
| Winn Parish (part) | - | - | (X) | - | - | - | (X) | - | (X) | (X) | - | - |
| Turkey Creek village, Evangeline Parish | 18 | 44 | 4.5 | 8 | 21 | - | - | 208 | 67.3 | 2.9 | 50 | 19 |
| Urania town, La Salle Parish | 15 | 136 | - | 14 | 56 | 13 | 23.2 | 427 | 59.3 | 6.3 | 63 | 28 |
| Varnado village, Washington Parish | 9 | 59 | 8.5 | 7 | 19 | - | - | 236 | 77.1 | 11.4 | 33 | 16 |
| Vidalia town, Concordia Parish | 160 | 961 | 8.5 | 92 | 276 | 63 | 22.8 | 2 962 | 77.8 | 13.0 | 447 | 205 |
| Vienna town, Lincoln Parish | 19 | 112 | 17.0 | 20 | 22 | 2 | 9.1 | 253 | 93.7 | 40.7 | 30 | 4 |
| Village St. George CDP, East Baton Rouge Parish | 376 | 1 347 | 51.9 | 536 | 452 | 12 | 2.7 | 4 141 | 95.2 | 45.5 | 364 | 54 |
| Ville Platte city, Evangeline Parish | 347 | 1 690 | 10.3 | 277 | 552 | 59 | 10.7 | 4 917 | 49.8 | 12.2 | 563 | 283 |
| Vinton town, Calcasieu Parish | 123 | 633 | 8.8 | 107 | 166 | 31 | 18.7 | 2 063 | 70.0 | 7.3 | 316 | 138 |
| Violet CDP, St. Bernard Parish | 268 | 2 074 | 27.3 | 327 | 611 | 50 | 8.2 | 5 190 | 68.1 | 6.1 | 688 | 191 |
| Vivian town, Caddo Parish | 163 | 832 | - | 85 | 261 | 24 | 9.2 | 2 539 | 72.0 | 8.9 | 415 | 205 |
| Waggaman CDP, Jefferson Parish | 343 | 2 103 | 10.8 | 357 | 701 | 81 | 11.6 | 5 636 | 69.5 | 7.4 | 672 | 150 |
| Walker town, Livingston Parish | 209 | 913 | 0.8 | 166 | 263 | 39 | 14.8 | 3 181 | 79.9 | 11.2 | 438 | 124 |
| Wallace CDP, St. John the Baptist Parish | 32 | 127 | - | 15 | 37 | 7 | 18.9 | 347 | 62.0 | 8.9 | 25 | 11 |
| Washington town, St. Landry Parish | 43 | 212 | 16.0 | 30 | 55 | 2 | 3.6 | 682 | 60.3 | 10.4 | 91 | 39 |
| Waterproof town, Tensas Parish | 23 | 161 | 1.2 | 20 | 53 | 7 | 13.2 | 524 | 51.5 | 5.5 | 50 | 17 |
| Welsh town, Jefferson Davis Parish | 101 | 662 | 4.8 | 72 | 227 | 24 | 10.6 | 2 109 | 66.5 | 10.2 | 275 | 154 |
| West Ferriday CDP, Concordia Parish | 44 | 358 | 14.0 | 26 | 115 | 23 | 20.0 | 917 | 55.9 | 6.1 | 76 | 38 |
| Westlake city, Calcasieu Parish | 194 | 907 | 5.3 | 136 | 256 | 19 | 7.4 | 2 853 | 77.3 | 8.7 | 466 | 164 |
| Westminster CDP, East Baton Rouge Parish | 138 | 451 | 56.3 | 219 | 193 | - | - | 1 892 | 94.6 | 44.1 | 283 | 124 |
| West Monroe city, Ouachita Parish | 458 | 1 976 | 9.5 | 717 | 811 | 165 | 20.3 | 8 443 | 80.6 | 21.1 | 1 333 | 648 |
| Westwego city, Jefferson Parish | 461 | 2 018 | 23.5 | 321 | 644 | 136 | 21.1 | 6 855 | 60.8 | 5.3 | 972 | 404 |
| White Castle town, Iberville Parish | 53 | 463 | 9.3 | 36 | 153 | 29 | 19.0 | 1 136 | 63.9 | 7.9 | 146 | 76 |
| Wilson village, East Feliciana Parish | 42 | 168 | 4.8 | 23 | 54 | 11 | 20.4 | 389 | 66.1 | 12.1 | 46 | 14 |
| Winnfield city, Winn Parish | 260 | 1 152 | - | 146 | 299 | 30 | 10.0 | 3 550 | 65.6 | 11.4 | 513 | 223 |
| Winnsboro city, Franklin Parish | 297 | 1 127 | 6.7 | 156 | 379 | 75 | 19.8 | 3 180 | 59.3 | 11.3 | 412 | 142 |
| Wisner town, Franklin Parish | 38 | 199 | 10.6 | 20 | 72 | 25 | 34.7 | 706 | 58.5 | 10.8 | 75 | 35 |
| Woodmere CDP, Jefferson Parish | 520 | 3 566 | 18.0 | 907 | 1 104 | 49 | 4.4 | 7 052 | 80.6 | 16.9 | 979 | 90 |
| Woodworth town, Rapides Parish | 32 | 240 | 19.2 | 64 | 99 | 12 | 12.1 | 621 | 86.6 | 16.6 | 103 | 19 |
| Youngsville town, Lafayette Parish | 164 | 784 | 14.4 | 86 | 167 | 20 | 12.0 | 2 412 | 80.6 | 24.8 | 369 | 53 |
| Zachary city, East Baton Rouge Parish | 384 | 2 566 | 10.7 | 625 | 924 | 91 | 9.8 | 7 006 | 84.5 | 20.8 | 947 | 272 |
| Zwolle town, Sabine Parish | 48 | 434 | 0.2 | 33 | 116 | 11 | 9.5 | 1 002 | 52.7 | 7.9 | 107 | 55 |

Table 5. **Disability Status: 2000**

[Data based on a sample (except Tables 65-68). For information on confidentiality protection, coverage, sampling error, and nonsampling error, see Appendix G.
For location of definitions, see "How to Use This Census Report"]

| State<br>Parish<br>Parish Subdivision<br>Place | Civilian noninstitutionalized population with a disability | | | Percent of civilian noninstitutionalized population with specified disability | | | | | | | Percent employed of civilian noninstitutionalized population 21 to 64 years | | |
|---|---|---|---|---|---|---|---|---|---|---|---|---|---|
| | | | | 5 years and over | | | | | 16 years and over, going outside the home | 16 to 64 years, employment disability | | Disability status | |
| | 5 years and over | 16 to 64 years | 65 years and over | Any disability | Sensory | Physical | Mental | Self-care | | | Total | With a disability | No disability |
| **The State** | **880 047** | **591 783** | **235 482** | **21.8** | **4.3** | **9.8** | **5.9** | **3.3** | **9.5** | **12.9** | **68.0** | **51.4** | **72.7** |
| Acadia Parish | 12 962 | 8 580 | 3 469 | 24.3 | 5.2 | 11.8 | 7.6 | 3.9 | 10.7 | 13.8 | 61.7 | 42.2 | 68.4 |
| District 1 | 1 495 | 1 027 | 379 | 26.2 | 5.3 | 12.5 | 6.5 | 3.9 | 12.9 | 16.4 | 53.1 | 33.7 | 61.5 |
| Crowley city (part) | 1 495 | 1 027 | 379 | 26.2 | 5.3 | 12.5 | 6.5 | 3.9 | 12.9 | 16.4 | 53.1 | 33.7 | 61.5 |
| District 2 | 1 555 | 1 024 | 438 | 23.1 | 5.6 | 11.3 | 5.6 | 3.5 | 9.6 | 15.2 | 66.3 | 49.1 | 72.0 |
| Crowley city (part) | 733 | 468 | 224 | 22.7 | 5.5 | 13.8 | 6.1 | 3.7 | 10.2 | 14.8 | 64.2 | 31.9 | 74.3 |
| District 3 | 1 513 | 960 | 413 | 22.6 | 6.6 | 11.8 | 8.5 | 3.6 | 9.6 | 11.5 | 64.3 | 43.4 | 70.7 |
| Crowley city (part) | 466 | 279 | 132 | 22.1 | 6.9 | 10.6 | 11.0 | 3.8 | 10.9 | 11.5 | 68.1 | 42.8 | 76.0 |
| Estherwood village | 192 | 124 | 64 | 25.1 | 9.4 | 14.0 | 8.0 | 3.5 | 7.1 | 12.8 | 69.3 | 57.7 | 73.0 |
| Mermentau village | 170 | 110 | 58 | 26.2 | 8.8 | 16.3 | 11.1 | 3.8 | 12.6 | 9.2 | 65.7 | 40.6 | 73.9 |
| Morse village | 179 | 128 | 30 | 26.3 | 5.9 | 13.4 | 9.3 | 2.3 | 10.0 | 13.3 | 55.8 | 46.0 | 59.9 |
| District 4 | 1 604 | 988 | 526 | 23.6 | 6.1 | 13.3 | 9.4 | 5.3 | 12.2 | 11.0 | 65.6 | 32.7 | 75.2 |
| Crowley city (part) | 412 | 237 | 165 | 25.4 | 7.8 | 12.9 | 11.0 | 6.6 | 13.6 | 10.5 | 64.8 | 27.7 | 74.3 |
| Rayne city (part) | 588 | 380 | 203 | 30.4 | 7.7 | 17.0 | 9.8 | 5.9 | 17.1 | 15.9 | 61.0 | 35.0 | 72.5 |
| District 5 | 1 805 | 1 281 | 419 | 27.5 | 5.8 | 13.1 | 9.3 | 4.7 | 11.6 | 17.6 | 56.8 | 35.1 | 66.4 |
| Duson town (part) | 71 | 57 | 6 | 27.8 | 5.9 | 9.8 | 6.7 | 6.3 | 13.3 | 22.9 | 61.7 | 39.6 | 75.0 |
| Rayne city (part) | 1 588 | 1 091 | 400 | 27.7 | 5.9 | 13.4 | 9.7 | 5.0 | 12.5 | 17.2 | 54.9 | 32.9 | 64.4 |
| District 6 | 1 808 | 1 257 | 410 | 24.9 | 3.2 | 11.0 | 7.4 | 3.0 | 10.1 | 14.1 | 62.4 | 49.0 | 67.3 |
| Church Point town (part) | 606 | 379 | 189 | 26.8 | 1.9 | 14.6 | 6.8 | 2.8 | 12.4 | 12.3 | 62.4 | 44.1 | 68.6 |
| District 7 | 1 591 | 1 064 | 434 | 23.3 | 3.3 | 9.5 | 6.6 | 3.9 | 9.5 | 12.5 | 62.3 | 51.4 | 65.7 |
| Church Point town (part) | 526 | 286 | 216 | 28.0 | 4.1 | 7.2 | 6.4 | 3.0 | 12.9 | 18.0 | 58.9 | 58.9 | 58.8 |
| District 8 | 1 591 | 979 | 450 | 23.4 | 5.8 | 12.1 | 7.7 | 3.7 | 10.6 | 12.7 | 60.9 | 43.0 | 66.2 |
| Basile town (part) | - | - | - | (X) | (X) | (X) | (X) | (X) | (X) | (X) | (X) | (X) | (X) |
| Eunice city (part) | 51 | 39 | 12 | 21.1 | 12.0 | 8.7 | 6.2 | 8.7 | 7.7 | 13.0 | 49.7 | 17.9 | 59.1 |
| Iota town | 288 | 175 | 98 | 23.9 | 5.2 | 10.5 | 6.6 | 4.1 | 11.2 | 13.8 | 61.6 | 44.9 | 66.9 |
| Allen Parish | 5 123 | 3 541 | 1 414 | 26.1 | 4.5 | 13.6 | 6.4 | 3.6 | 10.8 | 16.4 | 62.0 | 49.7 | 66.9 |
| District 1 | 705 | 489 | 209 | 29.0 | 3.2 | 12.4 | 7.0 | 3.1 | 14.5 | 18.4 | 60.6 | 53.8 | 63.6 |
| Oakdale city (part) | 670 | 463 | 200 | 28.5 | 3.3 | 12.4 | 7.0 | 3.2 | 15.1 | 18.1 | 60.4 | 53.0 | 63.6 |
| District 2 | 853 | 613 | 224 | 29.0 | 6.5 | 17.0 | 6.9 | 5.2 | 10.6 | 18.0 | 56.8 | 45.8 | 62.8 |
| Oakdale city (part) | 458 | 309 | 138 | 28.1 | 5.7 | 16.8 | 6.2 | 5.6 | 11.4 | 16.4 | 58.9 | 48.0 | 64.8 |
| District 3 | 613 | 385 | 200 | 28.3 | 6.1 | 20.2 | 8.5 | 6.1 | 7.2 | 12.5 | 58.2 | 37.9 | 66.5 |
| Oakdale city (part) | 389 | 267 | 101 | 30.8 | 7.9 | 22.9 | 9.4 | 7.7 | 6.8 | 14.5 | 55.2 | 39.0 | 63.5 |
| District 4 | 692 | 461 | 218 | 22.8 | 4.3 | 13.0 | 4.6 | 3.2 | 8.9 | 16.5 | 61.7 | 44.6 | 67.0 |
| Elizabeth town | 107 | 69 | 34 | 20.1 | 3.9 | 13.9 | 5.3 | 2.6 | 9.3 | 9.7 | 55.4 | 32.3 | 61.9 |
| Oberlin town (part) | 116 | 91 | 25 | 23.7 | 3.7 | 11.7 | 4.1 | 2.7 | 12.4 | 20.1 | 69.8 | 50.0 | 77.4 |
| District 5 | 711 | 463 | 218 | 23.3 | 4.4 | 11.0 | 5.8 | 3.4 | 11.1 | 14.7 | 62.1 | 51.1 | 65.9 |
| Oberlin town (part) | 319 | 227 | 77 | 28.8 | 5.4 | 11.1 | 7.5 | 4.1 | 16.1 | 20.5 | 60.8 | 45.8 | 67.8 |
| District 6 | 757 | 546 | 154 | 25.9 | 3.1 | 10.2 | 7.5 | 2.6 | 12.2 | 15.5 | 67.0 | 61.6 | 69.1 |
| Kinder town (part) | 424 | 298 | 111 | 30.0 | 2.1 | 13.0 | 7.1 | 2.8 | 14.5 | 19.7 | 64.2 | 60.3 | 66.3 |
| District 7 | 792 | 584 | 191 | 25.8 | 4.1 | 12.9 | 5.2 | 2.3 | 10.8 | 18.6 | 65.6 | 51.4 | 71.9 |
| Kinder town (part) | 124 | 86 | 26 | 25.9 | 6.7 | 9.2 | 4.2 | 1.7 | 4.7 | 20.7 | 69.3 | 67.4 | 70.1 |
| Reeves village | 55 | 39 | 14 | 29.6 | 3.8 | 10.2 | 6.5 | 3.2 | 6.0 | 27.7 | 55.2 | 46.2 | 60.6 |
| Ascension Parish | 12 142 | 8 400 | 2 502 | 17.4 | 3.4 | 6.3 | 5.1 | 2.3 | 6.5 | 10.3 | 72.2 | 60.5 | 74.6 |
| District 1 | 1 181 | 792 | 295 | 26.2 | 4.4 | 9.6 | 6.3 | 4.7 | 16.5 | 17.2 | 53.5 | 48.7 | 55.4 |
| Donaldsonville city (part) | 813 | 537 | 205 | 26.6 | 4.9 | 10.2 | 6.2 | 4.8 | 17.4 | 18.6 | 45.9 | 44.6 | 46.5 |
| District 2 | 960 | 636 | 238 | 18.7 | 4.3 | 6.6 | 4.8 | 2.5 | 7.9 | 11.5 | 68.5 | 53.8 | 72.1 |
| Donaldsonville city (part) | 798 | 524 | 197 | 21.3 | 5.6 | 7.1 | 5.6 | 3.0 | 8.4 | 12.4 | 68.6 | 56.6 | 72.2 |
| District 3 | 1 314 | 979 | 187 | 24.4 | 4.8 | 7.8 | 9.4 | 4.0 | 10.3 | 14.6 | 69.5 | 59.1 | 73.1 |
| Gonzales city (part) | 289 | 262 | 27 | 21.0 | 1.8 | 7.6 | 5.3 | 5.4 | 7.4 | 13.9 | 69.7 | 61.6 | 73.0 |
| District 4 | 1 335 | 994 | 191 | 13.1 | 2.4 | 3.7 | 3.5 | 1.3 | 5.3 | 8.4 | 78.3 | 73.3 | 79.1 |
| District 5 | 886 | 561 | 208 | 13.1 | 2.7 | 6.3 | 4.0 | 1.8 | 2.4 | 5.6 | 76.0 | 56.8 | 78.8 |
| District 6 | 1 088 | 763 | 238 | 18.1 | 4.4 | 6.9 | 4.5 | 2.2 | 8.5 | 12.6 | 70.8 | 59.4 | 73.5 |
| Gonzales city (part) | 6 | 6 | - | 12.2 | - | 12.2 | - | - | - | 12.2 | 44.9 | - | 51.2 |
| Sorrento town | 211 | 133 | 70 | 18.4 | 4.2 | 9.0 | 4.6 | 3.1 | 10.0 | 11.8 | 68.0 | 56.7 | 70.5 |
| District 7 | 862 | 575 | 208 | 15.9 | 3.9 | 6.8 | 5.1 | 2.6 | 6.7 | 7.6 | 70.2 | 57.6 | 72.4 |
| Gonzales city (part) | 135 | 94 | 37 | 26.5 | 8.4 | 12.8 | 12.2 | 6.3 | 11.5 | 11.5 | 64.4 | 51.1 | 69.0 |
| District 8 | 900 | 616 | 201 | 14.5 | 2.4 | 4.9 | 3.6 | 1.8 | 4.3 | 9.9 | 72.2 | 53.8 | 75.0 |
| District 9 | 1 126 | 766 | 235 | 16.5 | 2.8 | 6.9 | 5.1 | 1.5 | 5.0 | 8.8 | 74.6 | 60.7 | 77.1 |
| District 10 | 1 061 | 703 | 230 | 19.7 | 4.1 | 7.0 | 8.4 | 2.6 | 6.1 | 11.4 | 68.3 | 51.8 | 72.1 |
| Gonzales city (part) | 1 061 | 703 | 230 | 19.7 | 4.1 | 7.0 | 8.4 | 2.6 | 6.1 | 11.4 | 68.3 | 51.8 | 72.1 |
| District 11 | 1 429 | 1 015 | 271 | 18.1 | 3.0 | 5.5 | 4.3 | 2.0 | 3.8 | 10.7 | 76.9 | 77.6 | 76.7 |
| Assumption Parish | 4 774 | 3 161 | 1 304 | 22.1 | 4.7 | 10.1 | 6.4 | 3.6 | 10.4 | 11.1 | 61.9 | 42.5 | 67.3 |
| District 1 | 510 | 367 | 137 | 20.3 | 4.3 | 7.0 | 5.0 | 3.6 | 7.9 | 12.8 | 58.7 | 52.3 | 60.7 |
| District 2 | 376 | 230 | 116 | 16.7 | 3.6 | 8.3 | 5.0 | 3.7 | 7.9 | 5.3 | 67.5 | 44.9 | 71.7 |
| Labadieville CDP (part) | 142 | 95 | 41 | 14.2 | 3.1 | 8.8 | 2.4 | 0.7 | 6.5 | 5.1 | 74.7 | 60.0 | 77.5 |
| District 3 | 443 | 265 | 100 | 17.2 | 3.7 | 8.1 | 5.0 | 2.2 | 6.6 | 6.9 | 67.4 | 53.6 | 69.8 |
| Labadieville CDP (part) | 127 | 71 | 33 | 19.1 | 3.3 | 12.2 | 5.1 | 4.2 | 5.4 | 5.2 | 73.3 | 28.2 | 81.7 |
| District 4 | 554 | 384 | 107 | 24.5 | 5.7 | 9.9 | 6.8 | 4.2 | 13.5 | 12.5 | 62.2 | 33.8 | 71.8 |
| Supreme CDP | 245 | 202 | 14 | 22.3 | 4.8 | 10.4 | 7.1 | 4.2 | 15.2 | 15.8 | 61.0 | 23.1 | 74.7 |
| District 5 | 649 | 402 | 218 | 26.7 | 4.3 | 11.2 | 10.2 | 6.1 | 16.7 | 16.0 | 56.3 | 32.0 | 64.9 |
| Napoleonville village | 170 | 98 | 70 | 26.4 | 7.6 | 11.2 | 9.3 | 6.1 | 15.8 | 12.5 | 54.5 | 36.3 | 60.2 |
| District 6 | 526 | 362 | 151 | 25.8 | 4.9 | 14.4 | 6.9 | 5.4 | 12.4 | 13.8 | 59.7 | 47.6 | 64.2 |
| Paincourtville CDP | 240 | 136 | 98 | 30.3 | 8.1 | 20.1 | 12.1 | 9.1 | 12.1 | 10.5 | 63.8 | 40.5 | 71.6 |
| District 7 | 451 | 281 | 134 | 21.1 | 4.6 | 9.6 | 8.2 | 4.6 | 12.4 | 8.8 | 56.8 | 31.7 | 63.4 |
| Belle Rose CDP | 374 | 248 | 90 | 20.7 | 3.5 | 9.3 | 8.5 | 4.6 | 12.7 | 8.1 | 56.9 | 29.6 | 64.3 |
| District 8 | 628 | 441 | 147 | 23.8 | 5.8 | 9.5 | 6.0 | 1.6 | 8.8 | 12.8 | 68.1 | 54.6 | 72.5 |
| Pierre Part CDP (part) | 365 | 282 | 64 | 23.7 | 4.6 | 11.5 | 5.6 | 1.8 | 8.9 | 14.9 | 63.0 | 36.8 | 72.5 |
| District 9 | 637 | 429 | 194 | 23.1 | 4.9 | 13.3 | 5.1 | 2.2 | 8.3 | 11.3 | 58.5 | 33.0 | 65.4 |
| Pierre Part CDP (part) | 311 | 200 | 97 | 19.9 | 2.9 | 11.5 | 5.8 | 2.8 | 8.5 | 9.3 | 67.4 | 40.9 | 72.9 |
| Avoyelles Parish | 9 587 | 6 273 | 2 789 | 27.0 | 5.9 | 13.2 | 7.1 | 4.5 | 11.3 | 16.5 | 62.1 | 48.3 | 67.5 |
| District 1 | 562 | 341 | 177 | 24.5 | 8.2 | 13.4 | 5.5 | 3.9 | 6.7 | 11.3 | 67.1 | 58.4 | 69.7 |
| District 2 | 781 | 557 | 169 | 29.7 | 6.6 | 15.0 | 7.5 | 4.6 | 12.2 | 18.2 | 62.9 | 43.0 | 72.8 |
| District 3 | 588 | 421 | 123 | 26.0 | 4.9 | 7.7 | 6.1 | 3.5 | 10.7 | 18.7 | 68.9 | 58.0 | 72.8 |
| Marksville city (part) | 299 | 206 | 80 | 23.4 | 4.7 | 9.4 | 5.1 | 5.0 | 7.4 | 16.8 | 77.8 | 64.6 | 81.8 |
| District 4 | 764 | 533 | 226 | 32.9 | 6.2 | 14.9 | 7.9 | 4.7 | 12.9 | 24.2 | 68.2 | 68.8 | 67.9 |
| Marksville city (part) | 568 | 378 | 185 | 35.7 | 6.5 | 14.6 | 8.6 | 5.0 | 14.5 | 26.6 | 67.9 | 73.5 | 63.9 |
| District 5 | 686 | 434 | 238 | 27.2 | 6.6 | 16.1 | 6.8 | 4.5 | 11.7 | 14.1 | 63.9 | 38.6 | 72.8 |
| Hessmer village (part) | 164 | 112 | 51 | 35.0 | 6.6 | 18.6 | 7.9 | 8.1 | 15.2 | 20.8 | 67.7 | 57.7 | 73.0 |
| District 6 | 609 | 402 | 162 | 25.6 | 5.3 | 13.3 | 6.2 | 4.0 | 9.6 | 12.2 | 65.3 | 44.8 | 71.9 |
| District 7 | 636 | 412 | 210 | 26.0 | 3.7 | 13.4 | 8.2 | 4.6 | 12.1 | 14.3 | 63.6 | 53.8 | 66.6 |

Table 5. **Disability Status: 2000**—Con.

[Data based on a sample (except Tables 65-68). For information on confidentiality protection, coverage, sampling error, and nonsampling error, see Appendix G. For location of definitions, see "How to Use This Census Report"]

| State<br>Parish<br>Parish Subdivision<br>Place | Civilian noninstitutionalized population with a disability | | | Percent of civilian noninstitutionalized population with specified disability | | | | | | | Percent employed of civilian noninstitutionalized population 21 to 64 years | | |
|---|---|---|---|---|---|---|---|---|---|---|---|---|---|
| | | | | 5 years and over | | | | | 16 years and over, going outside the home | 16 to 64 years, employment disability | | Disability status | |
| | 5 years and over | 16 to 64 years | 65 years and over | Any disability | Sensory | Physical | Mental | Self-care | | | Total | With a disability | No disability |
| Avoyelles Parish—Con. | | | | | | | | | | | | | |
| District 7—Con. | | | | | | | | | | | | | |
| Cottonport town (part) | 118 | 82 | 34 | 24.9 | 1.3 | 8.7 | 2.7 | 3.8 | 9.3 | 20.9 | 68.7 | 67.1 | 69.4 |
| Mansura town (part) | 244 | 134 | 106 | 34.3 | 7.9 | 19.9 | 8.4 | 8.0 | 21.6 | 16.9 | 52.8 | 40.8 | 58.6 |
| District 8 | 693 | 444 | 196 | 29.4 | 7.9 | 15.3 | 8.5 | 5.0 | 12.7 | 15.7 | 54.6 | 40.0 | 61.2 |
| Simmesport town | 546 | 325 | 174 | 31.7 | 8.7 | 16.6 | 9.7 | 5.3 | 13.2 | 15.8 | 53.3 | 36.4 | 61.1 |
| District 9 | 581 | 375 | 188 | 26.7 | 6.5 | 11.7 | 5.1 | 4.8 | 13.1 | 18.3 | 68.9 | 58.8 | 73.1 |
| Moreauville village | 198 | 104 | 85 | 24.1 | 6.7 | 12.9 | 6.3 | 5.1 | 10.9 | 12.6 | 68.2 | 53.5 | 72.6 |
| District 10 | 454 | 310 | 96 | 21.5 | 4.8 | 8.3 | 4.6 | 2.0 | 9.1 | 13.7 | 58.8 | 43.8 | 63.7 |
| Cottonport town (part) | 341 | 230 | 81 | 23.8 | 5.1 | 8.7 | 5.5 | 2.4 | 11.0 | 15.6 | 59.4 | 46.7 | 64.2 |
| Mansura town (part) | 93 | 70 | 15 | 17.5 | 4.3 | 7.0 | 3.4 | 0.8 | 5.5 | 9.8 | 57.8 | 41.2 | 62.4 |
| District 11 | 603 | 390 | 213 | 23.5 | 4.9 | 11.6 | 4.0 | 3.3 | 10.5 | 17.6 | 67.6 | 58.3 | 70.8 |
| Plaucheville village | 70 | 40 | 30 | 23.7 | 6.4 | 13.2 | 5.1 | 4.4 | 8.6 | 16.2 | 70.5 | 42.5 | 79.4 |
| District 12 | 481 | 286 | 173 | 21.8 | 5.1 | 11.5 | 6.9 | 4.3 | 10.3 | 11.4 | 46.5 | 41.6 | 47.9 |
| Bunkie city (part) | 211 | 138 | 60 | 18.3 | 5.9 | 9.8 | 7.2 | 3.8 | 7.0 | 6.8 | 30.1 | 21.5 | 32.4 |
| Hessmer village (part) | 53 | 36 | 17 | 43.1 | 2.4 | 23.6 | 6.5 | 2.4 | 10.3 | 37.2 | 78.5 | 88.2 | 71.1 |
| District 13 | 610 | 324 | 255 | 26.9 | 7.2 | 16.6 | 10.8 | 8.3 | 12.7 | 12.3 | 55.2 | 19.2 | 67.5 |
| Bunkie city (part) | 237 | 91 | 118 | 26.8 | 6.6 | 16.7 | 12.7 | 10.7 | 10.0 | 12.6 | 59.0 | 5.5 | 76.1 |
| Evergreen town | 90 | 67 | 22 | 29.7 | 8.9 | 13.9 | 6.9 | 3.3 | 12.1 | 19.3 | 58.9 | 34.4 | 72.4 |
| District 14 | 658 | 399 | 193 | 25.5 | 3.8 | 11.0 | 8.5 | 4.5 | 9.2 | 18.7 | 65.1 | 48.1 | 70.8 |
| Bunkie city (part) | 571 | 346 | 159 | 24.8 | 3.1 | 11.3 | 9.2 | 4.0 | 9.5 | 17.9 | 62.8 | 44.1 | 68.8 |
| District 15 | 881 | 645 | 170 | 36.7 | 6.6 | 17.4 | 9.8 | 5.9 | 17.1 | 27.6 | 49.6 | 43.6 | 54.4 |
| Mansura town (part) | 29 | 24 | 3 | 17.8 | 1.2 | 2.5 | 1.2 | - | 14.6 | 16.1 | 48.6 | 70.8 | 37.5 |
| Marksville city (part) | 767 | 546 | 159 | 39.6 | 7.8 | 19.6 | 11.2 | 6.0 | 17.9 | 28.9 | 46.6 | 38.8 | 53.2 |
| Beauregard Parish | 6 271 | 4 208 | 1 818 | 21.3 | 4.9 | 11.4 | 5.3 | 2.9 | 9.0 | 12.4 | 65.4 | 46.1 | 71.0 |
| District 1 | 604 | 430 | 148 | 22.6 | 7.0 | 12.7 | 4.7 | 3.0 | 8.3 | 12.4 | 62.0 | 44.8 | 67.4 |
| District 2 | 670 | 391 | 244 | 24.6 | 5.9 | 14.0 | 7.4 | 4.2 | 9.0 | 11.1 | 62.6 | 44.2 | 68.1 |
| Merryville town | 255 | 159 | 79 | 26.5 | 5.1 | 15.0 | 7.0 | 4.0 | 6.7 | 12.9 | 57.3 | 51.3 | 59.8 |
| District 3A | 524 | 337 | 152 | 25.2 | 5.7 | 14.1 | 6.8 | 3.3 | 11.5 | 12.8 | 63.2 | 41.7 | 70.2 |
| De Ridder city (part) | 371 | 225 | 119 | 24.0 | 5.6 | 13.7 | 7.1 | 3.8 | 11.4 | 12.6 | 57.4 | 26.2 | 66.6 |
| District 3B | 591 | 386 | 161 | 24.1 | 4.0 | 14.7 | 7.2 | 3.8 | 8.9 | 14.4 | 59.9 | 29.4 | 69.9 |
| De Ridder city (part) | 285 | 156 | 115 | 27.5 | 5.5 | 19.0 | 6.9 | 2.1 | 10.8 | 16.6 | 53.7 | 21.0 | 65.0 |
| District 3C | 522 | 383 | 128 | 20.3 | 3.7 | 8.8 | 6.1 | 2.3 | 10.3 | 15.0 | 76.5 | 63.9 | 80.5 |
| De Ridder city (part) | 330 | 232 | 91 | 20.8 | 3.7 | 9.8 | 6.9 | 3.7 | 12.1 | 15.4 | 76.0 | 72.8 | 77.0 |
| District 3D | 618 | 407 | 198 | 22.4 | 5.1 | 9.4 | 5.2 | 1.7 | 9.2 | 13.6 | 70.6 | 63.1 | 72.8 |
| De Ridder city (part) | 618 | 407 | 198 | 22.4 | 5.1 | 9.4 | 5.2 | 1.7 | 9.2 | 13.6 | 70.6 | 63.1 | 72.8 |
| District 3E | 454 | 258 | 161 | 15.3 | 4.1 | 7.8 | 4.0 | 3.2 | 8.3 | 8.1 | 74.4 | 54.2 | 77.7 |
| De Ridder city (part) | 174 | 102 | 72 | 11.7 | 4.0 | 6.2 | 3.1 | 2.7 | 5.2 | 5.6 | 79.0 | 68.5 | 80.2 |
| District 4A | 623 | 482 | 141 | 15.9 | 3.3 | 8.0 | 3.3 | 3.0 | 8.0 | 10.7 | 61.1 | 42.7 | 65.5 |
| District 4B | 743 | 528 | 203 | 21.0 | 5.1 | 12.6 | 3.5 | 2.0 | 7.1 | 12.2 | 65.6 | 44.4 | 72.3 |
| District 5 | 922 | 606 | 282 | 24.2 | 5.3 | 13.2 | 6.7 | 2.8 | 10.3 | 13.9 | 60.5 | 38.9 | 68.0 |
| Bienville Parish | 3 649 | 2 192 | 1 270 | 25.4 | 5.7 | 13.0 | 6.4 | 4.6 | 12.2 | 13.7 | 60.9 | 43.2 | 67.1 |
| District 1 | 501 | 325 | 167 | 24.4 | 5.5 | 10.4 | 4.9 | 2.6 | 13.6 | 14.2 | 68.1 | 55.7 | 72.5 |
| Arcadia town (part) | 313 | 194 | 110 | 25.4 | 5.8 | 10.4 | 4.7 | 3.2 | 16.7 | 14.9 | 66.6 | 59.3 | 69.2 |
| District 2 | 462 | 299 | 151 | 23.6 | 4.7 | 9.6 | 6.3 | 3.7 | 14.4 | 13.4 | 59.6 | 41.0 | 66.0 |
| Arcadia town (part) | 322 | 217 | 93 | 24.4 | 4.8 | 9.9 | 6.8 | 3.6 | 15.1 | 12.9 | 56.2 | 35.4 | 64.2 |
| Bryceland village | 25 | 15 | 10 | 25.3 | 4.0 | 17.2 | 11.1 | 5.1 | 9.7 | 18.6 | 75.9 | 73.3 | 76.7 |
| District 3 | 426 | 219 | 175 | 23.0 | 5.7 | 13.7 | 8.2 | 6.0 | 12.4 | 9.9 | 64.5 | 38.0 | 71.5 |
| Gibsland town | 219 | 130 | 77 | 20.9 | 5.2 | 13.0 | 6.7 | 5.2 | 11.7 | 9.7 | 65.4 | 40.2 | 72.4 |
| Mount Lebanon town | 14 | 5 | 9 | 25.9 | 3.7 | 11.1 | 1.9 | 1.9 | 10.6 | 14.8 | 77.8 | 40.0 | 86.4 |
| District 4 | 630 | 411 | 191 | 28.6 | 5.2 | 13.5 | 6.6 | 4.1 | 10.7 | 19.4 | 57.3 | 52.2 | 59.7 |
| Jamestown village (part) | 27 | 12 | 14 | 30.7 | 11.4 | 18.2 | 17.0 | 11.4 | 7.7 | 14.3 | 61.7 | 50.0 | 65.7 |
| Ringgold town (part) | 230 | 156 | 61 | 32.7 | 5.4 | 13.9 | 6.1 | 3.7 | 11.6 | 24.5 | 49.9 | 51.4 | 48.8 |
| District 5 | 481 | 285 | 167 | 25.7 | 5.7 | 13.9 | 5.8 | 6.0 | 11.8 | 13.6 | 57.5 | 34.4 | 65.6 |
| Jamestown village (part) | 2 | 2 | - | 12.5 | - | 12.5 | - | - | - | - | 80.0 | - | 100.0 |
| Ringgold town (part) | 218 | 146 | 56 | 27.6 | 5.3 | 16.5 | 5.3 | 7.0 | 12.6 | 14.7 | 50.8 | 23.2 | 63.7 |
| District 6 | 612 | 332 | 231 | 25.6 | 6.1 | 16.6 | 6.8 | 5.3 | 12.9 | 11.1 | 56.9 | 29.1 | 65.0 |
| Bienville village (part) | 60 | 22 | 38 | 37.3 | 6.2 | 26.7 | 7.5 | 8.1 | 23.6 | 16.3 | 57.0 | 36.4 | 64.1 |
| Castor village | 50 | 18 | 29 | 25.0 | 3.0 | 16.5 | 7.0 | 6.0 | 12.1 | 3.4 | 52.4 | 44.4 | 54.5 |
| Lucky village (part) | 4 | 2 | 2 | 10.5 | 5.3 | 10.5 | 10.5 | 10.5 | 5.9 | 6.7 | 58.6 | - | 63.0 |
| District 7 | 537 | 321 | 188 | 26.3 | 6.7 | 13.0 | 6.4 | 4.2 | 10.2 | 13.5 | 64.1 | 46.9 | 70.6 |
| Bienville village (part) | 13 | 7 | 4 | 14.9 | 4.6 | 4.6 | 5.7 | 2.3 | 9.0 | 10.4 | 79.1 | 57.1 | 83.3 |
| Lucky village (part) | 102 | 69 | 22 | 33.2 | 7.5 | 9.8 | 9.8 | 4.6 | 16.4 | 20.0 | 49.7 | 40.0 | 57.7 |
| Saline village | 58 | 26 | 30 | 22.8 | 7.1 | 18.5 | 5.1 | 2.4 | 4.7 | 4.5 | 62.4 | 18.2 | 71.8 |
| Bossier Parish | 17 196 | 11 768 | 4 354 | 20.0 | 4.0 | 9.2 | 4.9 | 2.6 | 7.8 | 12.1 | 73.7 | 59.3 | 77.4 |
| District 1 | 2 132 | 1 506 | 481 | 17.9 | 3.0 | 8.2 | 4.3 | 1.9 | 6.7 | 11.5 | 75.6 | 55.7 | 80.1 |
| Bossier City city (part) | 986 | 744 | 197 | 15.9 | 2.0 | 6.1 | 2.5 | 1.6 | 6.2 | 11.3 | 78.6 | 68.8 | 80.6 |
| District 2 | 2 437 | 1 685 | 543 | 21.5 | 4.3 | 8.9 | 4.5 | 3.5 | 7.7 | 13.7 | 76.2 | 69.1 | 78.3 |
| Eastwood CDP (part) | 708 | 465 | 198 | 22.8 | 5.6 | 9.6 | 4.5 | 3.9 | 7.5 | 14.9 | 79.0 | 73.3 | 80.8 |
| Haughton town | 582 | 440 | 111 | 22.8 | 4.5 | 10.0 | 4.9 | 3.1 | 9.0 | 15.9 | 73.0 | 65.4 | 75.6 |
| Red Chute CDP (part) | 375 | 250 | 37 | 13.8 | 2.6 | 4.8 | 4.3 | 2.4 | 4.0 | 7.3 | 76.7 | 71.7 | 77.4 |
| District 3 | 1 967 | 1 265 | 571 | 20.5 | 3.7 | 10.1 | 4.2 | 2.3 | 6.9 | 13.1 | 74.8 | 61.9 | 78.0 |
| Benton town | 421 | 282 | 109 | 23.5 | 4.7 | 11.4 | 5.3 | 4.1 | 11.3 | 14.9 | 70.5 | 55.2 | 75.7 |
| District 4 | 1 370 | 960 | 353 | 27.0 | 4.8 | 12.9 | 7.2 | 4.2 | 13.9 | 17.2 | 63.0 | 47.9 | 69.0 |
| Plain Dealing town | 239 | 176 | 51 | 26.8 | 4.5 | 11.6 | 6.3 | 4.6 | 11.3 | 16.8 | 67.0 | 53.2 | 72.7 |
| District 5 | 1 902 | 1 460 | 313 | 21.0 | 4.2 | 7.9 | 4.7 | 2.2 | 7.1 | 14.3 | 74.7 | 66.0 | 77.5 |
| Bossier City city (part) | 1 536 | 1 150 | 279 | 20.8 | 4.3 | 7.5 | 4.1 | 2.0 | 7.2 | 13.5 | 74.1 | 66.3 | 76.6 |
| Eastwood CDP (part) | - | - | - | (X) | (X) | (X) | (X) | (X) | (X) | (X) | (X) | (X) | (X) |
| Red Chute CDP (part) | 214 | 180 | 34 | 18.2 | 2.7 | 9.4 | 8.0 | 2.7 | 8.1 | 13.0 | 76.6 | 56.1 | 81.9 |
| District 6 | 1 913 | 1 173 | 670 | 15.0 | 3.4 | 7.9 | 4.0 | 2.4 | 5.6 | 7.8 | 77.2 | 60.2 | 79.9 |
| Bossier City city (part) | 1 395 | 763 | 592 | 16.2 | 4.3 | 8.7 | 4.0 | 2.7 | 6.8 | 6.9 | 78.0 | 62.0 | 80.5 |
| Red Chute CDP (part) | 102 | 86 | 8 | 8.5 | 1.9 | 2.4 | 1.2 | 0.9 | 1.8 | 5.8 | 82.3 | 73.2 | 83.3 |
| District 7 | 1 154 | 921 | 163 | 24.4 | 5.2 | 10.1 | 7.3 | 3.4 | 7.3 | 18.2 | 63.0 | 50.7 | 68.5 |
| Bossier City city (part) | 1 154 | 921 | 163 | 24.4 | 5.2 | 10.1 | 7.3 | 3.4 | 7.3 | 18.2 | 63.0 | 50.7 | 68.5 |
| Shreveport city (part) | - | - | - | (X) | (X) | (X) | (X) | (X) | (X) | (X) | (X) | (X) | (X) |
| District 8 | 815 | 479 | 301 | 20.5 | 5.4 | 10.6 | 5.0 | 2.1 | 5.3 | 8.9 | 71.2 | 43.9 | 77.1 |
| Bossier City city (part) | 815 | 479 | 301 | 20.5 | 5.4 | 10.6 | 5.0 | 2.1 | 5.3 | 8.9 | 71.2 | 43.9 | 77.1 |
| District 9 | 1 323 | 845 | 404 | 23.6 | 5.8 | 12.4 | 7.2 | 3.0 | 8.8 | 12.5 | 72.3 | 52.7 | 78.1 |
| Bossier City city (part) | 1 323 | 845 | 404 | 23.6 | 5.8 | 12.4 | 7.2 | 3.0 | 8.8 | 12.5 | 72.3 | 52.7 | 78.1 |
| District 10 | 590 | 400 | 102 | 16.4 | 2.4 | 7.3 | 5.2 | 2.5 | 10.2 | 8.0 | 64.5 | 41.5 | 70.1 |
| Bossier City city (part) | 590 | 400 | 102 | 16.4 | 2.4 | 7.3 | 5.2 | 2.5 | 10.2 | 8.0 | 64.5 | 41.5 | 70.1 |
| District 11 | 749 | 444 | 263 | 19.0 | 4.3 | 9.5 | 4.3 | 2.5 | 10.9 | 10.7 | 73.4 | 68.7 | 74.4 |

Table 5. **Disability Status: 2000**—Con.

[Data based on a sample (except Tables 65-68). For information on confidentiality protection, coverage, sampling error, and nonsampling error, see Appendix G.
For location of definitions, see "How to Use This Census Report"]

| State<br>Parish<br>Parish Subdivision<br>Place | Civilian noninstitutionalized population with a disability | | | Percent of civilian noninstitutionalized population with specified disability | | | | | | | Percent employed of civilian noninstitutionalized population 21 to 64 years | | |
|---|---|---|---|---|---|---|---|---|---|---|---|---|---|
| | | | | 5 years and over | | | | | 16 years and over, going outside the home | 16 to 64 years, employment disability | | Disability status | |
| | 5 years and over | 16 to 64 years | 65 years and over | Any disability | Sensory | Physical | Mental | Self-care | | | Total | With a disability | No disability |
| Bossier Parish—Con. | | | | | | | | | | | | | |
| District 11—Con. | | | | | | | | | | | | | |
| Bossier City city (part) | 712 | 421 | 249 | 20.4 | 4.8 | 10.3 | 4.4 | 2.7 | 11.9 | 12.1 | 71.5 | 69.4 | 72.0 |
| Shreveport city (part) | 37 | 23 | 14 | 8.3 | - | 2.9 | 3.1 | 1.3 | 4.1 | 1.7 | 83.9 | 56.5 | 85.8 |
| District 12 | 844 | 630 | 190 | 18.4 | 3.0 | 6.9 | 3.8 | 1.4 | 9.8 | 10.7 | 80.0 | 73.7 | 81.6 |
| Bossier City city (part) | 802 | 588 | 190 | 18.2 | 3.0 | 7.2 | 3.9 | 1.3 | 9.4 | 10.2 | 79.8 | 72.9 | 81.5 |
| Shreveport city (part) | 42 | 42 | - | 22.1 | 5.3 | 2.1 | 2.1 | 2.1 | 16.8 | 18.8 | 83.8 | 87.5 | 82.8 |
| Caddo Parish | 51 627 | 33 953 | 14 898 | 22.6 | 4.5 | 10.0 | 5.5 | 3.3 | 9.9 | 14.0 | 69.1 | 53.0 | 74.0 |
| District 1 | 4 364 | 2 582 | 1 516 | 24.2 | 6.9 | 13.3 | 6.3 | 3.4 | 9.5 | 11.3 | 68.2 | 47.3 | 74.3 |
| Belcher village | 42 | 33 | 6 | 17.0 | 4.0 | 4.5 | 6.5 | 1.2 | 6.8 | 12.1 | 71.8 | 63.3 | 73.8 |
| Blanchard town (part) | 375 | 194 | 140 | 20.9 | 4.0 | 10.8 | 5.4 | 3.5 | 9.1 | 10.3 | 74.3 | 54.6 | 78.5 |
| Gilliam village | 20 | 10 | 8 | 13.2 | 3.9 | 5.9 | 2.0 | 1.3 | 10.1 | 9.3 | 75.5 | 30.0 | 81.0 |
| Hosston village | 95 | 59 | 34 | 25.0 | 8.4 | 13.4 | 8.4 | 7.4 | 9.2 | 18.1 | 55.7 | 38.6 | 62.1 |
| Ida village | 58 | 32 | 24 | 23.1 | 8.4 | 13.5 | 4.4 | 1.2 | 3.9 | 13.0 | 64.6 | 62.1 | 65.3 |
| Mooringsport town | 154 | 84 | 54 | 20.5 | 5.0 | 10.8 | 6.4 | 2.7 | 7.9 | 8.2 | 69.8 | 64.5 | 70.9 |
| Oil City town | 359 | 250 | 101 | 32.3 | 6.7 | 16.8 | 8.5 | 5.7 | 15.7 | 18.2 | 58.3 | 54.8 | 60.3 |
| Rodessa village | 71 | 43 | 27 | 25.0 | 5.6 | 12.7 | 7.7 | 2.5 | 10.3 | 7.4 | 56.8 | 47.4 | 59.5 |
| Shreveport city (part) | - | - | - | - | - | - | - | - | - | - | 100.0 | (X) | 100.0 |
| Vivian town | 1 014 | 625 | 326 | 27.7 | 8.7 | 14.4 | 7.7 | 4.3 | 9.7 | 13.6 | 67.4 | 51.3 | 73.4 |
| District 2 | 4 716 | 3 253 | 1 243 | 26.2 | 5.7 | 10.8 | 5.5 | 3.7 | 13.1 | 18.4 | 60.7 | 49.6 | 65.3 |
| Blanchard town (part) | 19 | 19 | - | 12.6 | - | 2.6 | 1.3 | 1.3 | 8.1 | 11.7 | 85.9 | 78.9 | 87.7 |
| Shreveport city (part) | 2 559 | 1 674 | 759 | 27.5 | 4.6 | 11.3 | 5.5 | 5.9 | 17.6 | 18.5 | 52.2 | 40.0 | 57.6 |
| District 3 | 3 898 | 2 616 | 1 121 | 26.0 | 5.3 | 12.3 | 7.0 | 4.5 | 13.3 | 15.5 | 55.4 | 35.6 | 63.6 |
| Shreveport city (part) | 3 878 | 2 596 | 1 121 | 26.1 | 5.4 | 12.3 | 7.1 | 4.6 | 13.4 | 15.4 | 55.2 | 35.0 | 63.4 |
| District 4 | 4 612 | 3 152 | 1 193 | 22.3 | 4.4 | 9.9 | 6.6 | 4.1 | 9.5 | 12.8 | 70.7 | 52.1 | 76.2 |
| Shreveport city (part) | 4 612 | 3 152 | 1 193 | 22.3 | 4.4 | 9.9 | 6.6 | 4.1 | 9.5 | 12.8 | 70.7 | 52.1 | 76.2 |
| District 5 | 5 203 | 3 751 | 1 086 | 29.4 | 4.2 | 11.9 | 6.7 | 4.9 | 13.5 | 21.2 | 60.3 | 50.7 | 65.2 |
| Shreveport city (part) | 5 203 | 3 751 | 1 086 | 29.4 | 4.2 | 11.9 | 6.7 | 4.9 | 13.5 | 21.2 | 60.3 | 50.7 | 65.2 |
| District 6 | 4 527 | 3 154 | 1 170 | 25.7 | 3.9 | 10.1 | 6.4 | 4.2 | 11.8 | 18.7 | 58.3 | 48.2 | 62.8 |
| Shreveport city (part) | 4 527 | 3 154 | 1 170 | 25.7 | 3.9 | 10.1 | 6.4 | 4.2 | 11.8 | 18.7 | 58.3 | 48.2 | 62.8 |
| District 7 | 4 758 | 3 270 | 1 310 | 24.5 | 4.6 | 9.7 | 6.0 | 3.2 | 12.1 | 16.5 | 65.9 | 57.7 | 69.0 |
| Shreveport city (part) | 4 758 | 3 270 | 1 310 | 24.5 | 4.6 | 9.7 | 6.0 | 3.2 | 12.1 | 16.5 | 66.0 | 57.7 | 69.0 |
| District 8 | 3 700 | 2 044 | 1 542 | 17.6 | 4.5 | 7.7 | 3.3 | 1.9 | 6.4 | 10.7 | 79.2 | 67.3 | 81.3 |
| Shreveport city (part) | 3 622 | 2 004 | 1 504 | 17.7 | 4.5 | 7.8 | 3.2 | 1.8 | 6.3 | 10.8 | 79.6 | 68.1 | 81.6 |
| District 9 | 3 416 | 1 883 | 1 273 | 16.3 | 3.8 | 7.3 | 4.1 | 2.9 | 7.3 | 8.8 | 78.1 | 62.2 | 80.7 |
| Shreveport city (part) | 2 848 | 1 525 | 1 085 | 16.4 | 3.9 | 7.2 | 4.1 | 3.1 | 7.4 | 9.2 | 78.3 | 63.0 | 80.8 |
| District 10 | 4 171 | 2 561 | 1 346 | 23.0 | 4.3 | 10.2 | 6.5 | 3.1 | 10.4 | 14.0 | 72.7 | 61.0 | 76.0 |
| Shreveport city (part) | 4 154 | 2 561 | 1 329 | 23.0 | 4.2 | 10.2 | 6.4 | 3.1 | 10.4 | 14.1 | 72.8 | 61.0 | 76.2 |
| District 11 | 3 970 | 2 602 | 1 093 | 19.2 | 4.1 | 9.6 | 4.3 | 2.4 | 6.4 | 10.4 | 74.8 | 54.4 | 79.4 |
| Shreveport city (part) | 1 702 | 1 050 | 505 | 14.7 | 3.5 | 6.9 | 3.6 | 1.7 | 4.6 | 7.0 | 77.7 | 53.0 | 81.3 |
| District 12 | 4 292 | 3 085 | 1 005 | 19.8 | 2.5 | 8.6 | 4.3 | 2.2 | 8.9 | 13.4 | 74.0 | 57.3 | 78.5 |
| Greenwood town | 391 | 287 | 89 | 18.3 | 3.5 | 9.0 | 6.2 | 3.0 | 7.5 | 12.1 | 70.8 | 45.4 | 76.7 |
| Shreveport city (part) | 2 593 | 1 790 | 679 | 18.8 | 2.2 | 8.4 | 4.0 | 2.4 | 9.2 | 12.3 | 74.3 | 55.5 | 78.8 |
| Calcasieu Parish | 35 193 | 23 076 | 9 634 | 21.1 | 4.3 | 9.7 | 6.4 | 3.1 | 8.5 | 11.8 | 69.8 | 50.1 | 74.8 |
| District 1 | 2 341 | 1 530 | 547 | 16.6 | 3.2 | 7.2 | 5.4 | 2.5 | 5.4 | 8.8 | 72.1 | 41.7 | 77.5 |
| Moss Bluff CDP | 1 624 | 1 051 | 396 | 16.6 | 3.2 | 7.1 | 4.8 | 2.3 | 4.7 | 9.1 | 72.3 | 44.5 | 77.4 |
| District 2 | 2 958 | 2 025 | 730 | 26.4 | 4.6 | 10.8 | 6.6 | 3.9 | 12.5 | 17.4 | 63.8 | 47.7 | 69.8 |
| Iowa town (part) | - | - | - | (X) | (X) | (X) | (X) | (X) | (X) | (X) | (X) | (X) | (X) |
| Lake Charles city (part) | 1 635 | 1 093 | 460 | 27.4 | 4.5 | 11.9 | 7.3 | 5.3 | 15.8 | 17.4 | 59.4 | 41.9 | 66.4 |
| District 3 | 1 900 | 1 211 | 595 | 28.2 | 5.1 | 15.3 | 8.2 | 4.8 | 12.0 | 12.9 | 60.2 | 47.6 | 65.3 |
| Lake Charles city (part) | 1 624 | 1 015 | 563 | 30.3 | 5.4 | 17.1 | 8.3 | 5.9 | 14.6 | 14.1 | 55.7 | 42.2 | 62.0 |
| District 4 | 2 219 | 1 528 | 548 | 22.3 | 3.5 | 11.3 | 6.8 | 3.7 | 10.8 | 14.0 | 64.2 | 40.7 | 71.2 |
| Lake Charles city (part) | 2 183 | 1 492 | 548 | 22.4 | 3.6 | 11.5 | 7.0 | 3.8 | 11.0 | 13.8 | 64.8 | 41.2 | 71.8 |
| District 5 | 2 751 | 1 722 | 861 | 28.2 | 4.6 | 13.8 | 9.2 | 5.1 | 11.7 | 17.0 | 72.4 | 52.8 | 79.3 |
| Lake Charles city (part) | 2 751 | 1 722 | 861 | 28.2 | 4.6 | 13.8 | 9.2 | 5.1 | 11.7 | 17.0 | 72.4 | 52.8 | 79.3 |
| District 6 | 2 075 | 1 126 | 831 | 22.1 | 5.0 | 11.8 | 7.6 | 3.8 | 9.8 | 10.2 | 72.5 | 50.5 | 77.9 |
| Lake Charles city (part) | 1 834 | 1 002 | 720 | 21.8 | 5.2 | 11.8 | 7.6 | 3.9 | 9.2 | 10.2 | 72.5 | 50.8 | 77.8 |
| Prien CDP (part) | 241 | 124 | 111 | 25.0 | 4.0 | 11.4 | 7.6 | 3.3 | 14.8 | 10.3 | 73.1 | 47.7 | 79.0 |
| District 7 | 2 218 | 1 512 | 610 | 19.8 | 4.2 | 9.1 | 5.1 | 2.1 | 7.9 | 11.0 | 71.8 | 51.3 | 76.8 |
| Lake Charles city (part) | 2 218 | 1 512 | 610 | 19.8 | 4.2 | 9.1 | 5.1 | 2.1 | 7.9 | 11.0 | 71.8 | 51.3 | 76.8 |
| District 8 | 2 163 | 1 491 | 453 | 14.7 | 2.4 | 4.9 | 5.0 | 1.8 | 4.9 | 9.5 | 77.4 | 63.4 | 79.8 |
| Lake Charles city (part) | 866 | 585 | 248 | 12.7 | 2.2 | 3.9 | 4.3 | 2.0 | 4.9 | 7.4 | 79.1 | 70.3 | 80.3 |
| Prien CDP (part) | 866 | 623 | 172 | 15.7 | 2.4 | 5.3 | 4.2 | 1.9 | 5.5 | 12.1 | 77.3 | 65.8 | 79.6 |
| District 9 | 2 187 | 1 503 | 597 | 19.1 | 3.6 | 9.2 | 4.9 | 2.4 | 6.7 | 11.7 | 71.4 | 47.7 | 76.8 |
| Lake Charles city (part) | 546 | 272 | 256 | 19.0 | 4.4 | 12.0 | 5.4 | 3.8 | 7.2 | 8.8 | 78.5 | 42.4 | 85.0 |
| District 10 | 2 657 | 1 917 | 484 | 22.6 | 3.9 | 9.2 | 6.1 | 2.7 | 8.7 | 13.6 | 67.2 | 52.9 | 71.9 |
| Iowa town (part) | 602 | 374 | 172 | 24.4 | 5.6 | 11.3 | 8.0 | 3.1 | 9.3 | 10.5 | 63.9 | 43.4 | 70.4 |
| Lake Charles city (part) | 1 121 | 911 | 111 | 25.0 | 2.1 | 9.7 | 6.3 | 2.8 | 11.4 | 19.0 | 68.9 | 58.6 | 73.1 |
| District 11 | 2 841 | 1 865 | 808 | 25.5 | 6.5 | 13.5 | 7.9 | 4.6 | 11.1 | 15.0 | 60.8 | 47.3 | 65.6 |
| DeQuincy city | 776 | 488 | 230 | 25.3 | 6.2 | 13.0 | 7.9 | 4.0 | 9.8 | 14.1 | 61.9 | 47.3 | 66.8 |
| Vinton town (part) | 877 | 624 | 199 | 28.2 | 8.1 | 14.4 | 9.4 | 5.4 | 15.0 | 19.4 | 63.6 | 50.9 | 69.6 |
| District 12 | 2 159 | 1 386 | 626 | 17.9 | 3.8 | 8.6 | 7.0 | 2.3 | 7.2 | 7.8 | 71.9 | 50.8 | 76.1 |
| Carlyss CDP | 616 | 381 | 169 | 16.2 | 3.3 | 8.0 | 6.1 | 3.0 | 5.2 | 4.7 | 71.0 | 49.9 | 74.7 |
| Sulphur city (part) | 486 | 263 | 185 | 25.7 | 4.6 | 12.7 | 11.6 | 2.2 | 12.4 | 9.2 | 74.5 | 51.7 | 79.8 |
| Vinton town (part) | - | - | - | (X) | (X) | (X) | (X) | (X) | (X) | (X) | (X) | (X) | (X) |
| District 13 | 2 929 | 1 915 | 778 | 23.8 | 7.0 | 10.5 | 8.1 | 3.5 | 10.2 | 11.4 | 67.8 | 45.0 | 74.7 |
| Sulphur city (part) | 1 989 | 1 252 | 621 | 24.5 | 6.9 | 11.5 | 8.3 | 4.1 | 11.0 | 11.6 | 67.6 | 46.2 | 74.4 |
| District 14 | 2 116 | 1 309 | 645 | 19.7 | 4.8 | 8.4 | 4.8 | 2.6 | 7.0 | 12.0 | 70.5 | 62.0 | 72.4 |
| Westlake city | 1 055 | 623 | 353 | 24.9 | 6.1 | 11.0 | 5.4 | 3.1 | 7.4 | 15.1 | 68.6 | 63.5 | 70.2 |
| District 15 | 1 679 | 1 036 | 521 | 15.9 | 3.6 | 8.0 | 5.0 | 2.6 | 6.0 | 7.7 | 74.8 | 54.9 | 78.3 |
| Sulphur city (part) | 1 289 | 757 | 419 | 15.1 | 3.5 | 7.6 | 4.7 | 2.6 | 5.4 | 6.4 | 76.8 | 59.6 | 79.5 |
| Caldwell Parish | 2 260 | 1 399 | 753 | 24.4 | 6.0 | 15.0 | 7.8 | 5.4 | 11.2 | 14.1 | 64.1 | 44.4 | 70.1 |
| District 1 | 362 | 222 | 127 | 27.2 | 5.3 | 17.3 | 4.4 | 5.4 | 11.2 | 14.2 | 61.0 | 51.6 | 64.3 |
| District 2 | 346 | 198 | 124 | 28.4 | 7.5 | 19.1 | 14.1 | 10.3 | 16.8 | 15.4 | 61.2 | 29.4 | 71.6 |
| Columbia town (part) | 40 | 16 | 20 | 40.4 | 11.1 | 24.2 | 14.1 | 2.0 | 25.0 | 20.0 | 60.9 | 64.3 | 59.4 |
| District 3 | 336 | 194 | 127 | 23.8 | 3.8 | 14.1 | 7.6 | 3.0 | 9.5 | 11.8 | 66.0 | 50.3 | 70.0 |
| Grayson village | 133 | 75 | 49 | 25.2 | 3.8 | 15.7 | 9.5 | 5.9 | 10.8 | 11.5 | 65.3 | 35.8 | 73.3 |
| District 4 | 325 | 186 | 117 | 26.9 | 4.8 | 14.5 | 10.0 | 6.1 | 14.4 | 15.0 | 56.7 | 48.0 | 59.8 |
| Columbia town (part) | 73 | 37 | 30 | 26.5 | 8.4 | 17.8 | 11.3 | 9.1 | 12.1 | 10.4 | 63.3 | 42.9 | 68.7 |
| District 5 | 341 | 224 | 111 | 25.5 | 10.6 | 16.5 | 10.0 | 7.3 | 11.6 | 15.0 | 67.1 | 34.4 | 78.8 |

Table 5. **Disability Status: 2000**—Con.

[Data based on a sample (except Tables 65-68). For information on confidentiality protection, coverage, sampling error, and nonsampling error, see Appendix G. For location of definitions, see "How to Use This Census Report"]

| State<br>Parish<br>Parish Subdivision<br>Place | Civilian noninstitutionalized population with a disability | | | Percent of civilian noninstitutionalized population with specified disability | | | | | | | Percent employed of civilian noninstitutionalized population 21 to 64 years | | |
|---|---|---|---|---|---|---|---|---|---|---|---|---|---|
| | | | | 5 years and over | | | | | 16 years and over, going outside the home | 16 to 64 years, employment disability | | Disability status | |
| | 5 years and over | 16 to 64 years | 65 years and over | Any disability | Sensory | Physical | Mental | Self-care | | | Total | With a disability | No disability |
| Caldwell Parish—Con. | | | | | | | | | | | | | |
| District 6 | 291 | 210 | 66 | 20.5 | 4.1 | 12.3 | 4.0 | 3.3 | 8.3 | 15.1 | 65.7 | 44.1 | 72.3 |
| Clarks village | 125 | 77 | 42 | 23.9 | 4.6 | 13.0 | 4.2 | 3.4 | 14.1 | 11.5 | 59.9 | 48.0 | 63.7 |
| District 7 | 259 | 165 | 81 | 19.6 | 6.4 | 11.5 | 5.1 | 3.0 | 7.3 | 12.5 | 69.0 | 54.0 | 72.7 |
| Cameron Parish | 1 765 | 1 225 | 376 | 19.0 | 5.0 | 8.2 | 5.7 | 1.9 | 8.4 | 10.5 | 66.9 | 46.4 | 71.7 |
| District 1 | 219 | 138 | 68 | 19.1 | 4.8 | 8.5 | 6.7 | 3.7 | 9.6 | 12.2 | 63.1 | 44.6 | 67.1 |
| Cameron CDP (part) | 46 | 18 | 28 | 18.2 | 8.7 | 11.1 | 6.3 | 8.7 | 16.7 | 8.4 | 68.9 | 33.3 | 74.6 |
| District 2 | 281 | 235 | 34 | 18.8 | 6.0 | 8.4 | 3.5 | 1.1 | 6.1 | 11.9 | 67.2 | 50.0 | 72.5 |
| Hackberry CDP | 281 | 235 | 34 | 18.8 | 6.0 | 8.4 | 3.5 | 1.1 | 6.1 | 11.9 | 67.2 | 50.0 | 72.5 |
| District 3 | 298 | 190 | 73 | 12.2 | 3.6 | 4.5 | 2.7 | 0.6 | 5.9 | 5.0 | 75.7 | 57.4 | 77.9 |
| District 4 | 415 | 296 | 70 | 27.8 | 6.6 | 9.0 | 6.4 | 1.7 | 14.3 | 17.9 | 60.0 | 44.5 | 66.1 |
| District 5 | 248 | 156 | 83 | 21.7 | 5.4 | 12.1 | 8.1 | 2.4 | 8.4 | 9.9 | 74.4 | 35.9 | 83.7 |
| Cameron CDP (part) | - | - | - | (X) | (X) | (X) | (X) | (X) | (X) | (X) | (X) | (X) | (X) |
| District 6 | 304 | 210 | 48 | 19.3 | 4.6 | 10.1 | 9.2 | 3.2 | 8.0 | 10.0 | 56.2 | 43.5 | 59.5 |
| Cameron CDP (part) | 304 | 210 | 48 | 19.3 | 4.6 | 10.1 | 9.2 | 3.2 | 8.0 | 10.0 | 56.2 | 43.5 | 59.5 |
| Catahoula Parish | 2 720 | 1 812 | 769 | 28.0 | 5.8 | 12.7 | 6.3 | 4.3 | 13.3 | 16.3 | 59.2 | 41.0 | 66.8 |
| District 1 | 246 | 155 | 84 | 28.4 | 7.2 | 11.8 | 8.4 | 5.7 | 15.6 | 14.9 | 54.1 | 39.5 | 60.9 |
| Sicily Island village (part) | - | - | - | (X) | (X) | (X) | (X) | (X) | (X) | (X) | (X) | (X) | (X) |
| District 2 | 289 | 183 | 91 | 28.6 | 3.6 | 13.2 | 6.5 | 3.4 | 10.2 | 18.7 | 60.9 | 50.3 | 65.5 |
| Sicily Island village (part) | 120 | 66 | 39 | 27.5 | 7.1 | 11.7 | 11.4 | 3.2 | 11.9 | 10.7 | 62.3 | 41.0 | 70.4 |
| District 3 | 233 | 167 | 61 | 21.8 | 3.5 | 16.6 | 6.3 | 1.6 | 5.1 | 14.0 | 56.5 | 25.6 | 66.7 |
| District 4 | 235 | 125 | 97 | 21.1 | 5.0 | 9.5 | 3.8 | 3.3 | 7.2 | 11.7 | 65.5 | 49.1 | 68.9 |
| Harrisonburg village | 62 | 25 | 36 | 22.1 | 8.5 | 11.4 | 2.8 | 3.6 | 10.5 | 5.5 | 57.1 | 26.3 | 62.0 |
| District 5 | 301 | 189 | 104 | 22.4 | 7.7 | 11.3 | 5.7 | 4.8 | 10.7 | 10.9 | 61.9 | 40.6 | 68.2 |
| District 6 | 278 | 177 | 76 | 23.1 | 7.5 | 10.1 | 3.9 | 3.9 | 12.2 | 10.4 | 70.9 | 54.2 | 75.7 |
| Jonesville town (part) | 31 | 11 | 20 | 54.4 | 17.5 | 26.3 | 12.3 | 7.0 | 31.6 | 21.2 | 66.7 | 63.6 | 68.2 |
| District 7 | 380 | 281 | 83 | 43.8 | 5.3 | 11.9 | 7.5 | 4.8 | 31.4 | 28.1 | 51.6 | 36.6 | 66.3 |
| Jonesville town (part) | 380 | 281 | 83 | 43.8 | 5.3 | 11.9 | 7.5 | 4.8 | 31.4 | 28.1 | 51.6 | 36.6 | 66.3 |
| District 8 | 428 | 313 | 92 | 34.8 | 3.6 | 12.0 | 8.7 | 4.9 | 20.6 | 24.5 | 54.5 | 44.4 | 61.4 |
| Jonesville town (part) | 428 | 313 | 92 | 34.8 | 3.6 | 12.0 | 8.7 | 4.9 | 20.6 | 24.5 | 54.5 | 44.4 | 61.4 |
| District 9 | 330 | 222 | 81 | 32.7 | 8.9 | 18.9 | 6.4 | 6.4 | 10.6 | 17.5 | 50.3 | 33.3 | 59.8 |
| Jonesville town (part) | - | - | - | (X) | (X) | (X) | (X) | (X) | (X) | (X) | (X) | (X) | (X) |
| Claiborne Parish | 3 891 | 2 459 | 1 327 | 26.5 | 6.0 | 11.9 | 6.2 | 3.4 | 10.4 | 17.0 | 64.5 | 58.7 | 66.7 |
| District 1 | 320 | 179 | 108 | 19.6 | 4.0 | 10.3 | 5.1 | 3.2 | 7.7 | 11.6 | 57.2 | 36.7 | 61.7 |
| Junction City village (part) | 39 | 21 | 18 | 33.9 | 7.8 | 21.7 | 11.3 | 8.7 | 10.8 | 21.1 | 75.8 | 42.9 | 92.7 |
| District 2 | 434 | 257 | 173 | 27.8 | 6.1 | 12.5 | 7.5 | 3.7 | 10.4 | 19.0 | 72.6 | 66.5 | 75.0 |
| Haynesville town (part) | 259 | 125 | 130 | 32.5 | 9.3 | 16.8 | 7.0 | 4.5 | 12.2 | 22.3 | 70.7 | 72.6 | 69.9 |
| District 3 | 317 | 198 | 115 | 26.2 | 5.9 | 11.8 | 5.5 | 3.1 | 13.5 | 12.6 | 57.3 | 46.4 | 61.5 |
| Haynesville town (part) | 235 | 149 | 82 | 28.0 | 4.9 | 11.1 | 6.5 | 3.5 | 15.2 | 14.4 | 55.3 | 41.4 | 61.7 |
| District 4 | 397 | 305 | 82 | 32.8 | 5.2 | 12.9 | 5.7 | 4.6 | 11.0 | 28.1 | 61.2 | 63.6 | 59.6 |
| Haynesville town (part) | 262 | 210 | 42 | 36.8 | 5.8 | 11.3 | 5.8 | 4.8 | 11.7 | 37.6 | 60.3 | 64.3 | 55.9 |
| District 5 | 453 | 297 | 154 | 29.9 | 6.8 | 13.3 | 8.1 | 3.5 | 10.6 | 21.1 | 67.8 | 64.8 | 69.2 |
| Athens village | 76 | 46 | 28 | 35.8 | 8.0 | 13.2 | 9.9 | 7.5 | 10.9 | 27.5 | 69.7 | 76.2 | 65.7 |
| District 6 | 429 | 276 | 142 | 24.7 | 8.2 | 11.6 | 5.2 | 4.0 | 9.6 | 15.2 | 66.5 | 51.0 | 72.0 |
| Lisbon village | 51 | 38 | 13 | 28.7 | 7.3 | 9.0 | 3.4 | 3.4 | 13.5 | 22.1 | 85.0 | 84.2 | 85.3 |
| District 7 | 421 | 258 | 158 | 22.8 | 5.3 | 8.5 | 4.0 | 1.6 | 8.2 | 12.3 | 73.0 | 78.1 | 71.4 |
| Homer town (part) | 235 | 119 | 111 | 23.9 | 6.4 | 8.5 | 5.4 | 0.8 | 8.1 | 10.9 | 74.6 | 87.5 | 71.1 |
| District 8 | 235 | 132 | 100 | 24.8 | 7.1 | 16.4 | 7.3 | 5.4 | 13.2 | 12.1 | 56.3 | 41.4 | 60.8 |
| Homer town (part) | 126 | 96 | 30 | 26.6 | 5.5 | 14.6 | 5.3 | 4.9 | 13.7 | 17.3 | 50.5 | 35.9 | 57.2 |
| District 9 | 560 | 352 | 199 | 29.4 | 7.4 | 12.9 | 8.4 | 2.4 | 10.9 | 17.4 | 67.8 | 62.6 | 70.1 |
| Homer town (part) | 292 | 185 | 103 | 33.2 | 10.7 | 16.6 | 8.1 | 3.3 | 12.4 | 19.8 | 62.7 | 59.7 | 64.4 |
| District 10 | 325 | 205 | 96 | 28.8 | 3.6 | 11.4 | 5.9 | 4.2 | 11.2 | 24.4 | 57.3 | 57.7 | 57.1 |
| Homer town (part) | 325 | 205 | 96 | 28.8 | 3.6 | 11.4 | 5.9 | 4.2 | 11.2 | 24.4 | 57.3 | 57.7 | 57.1 |
| Concordia Parish | 4 659 | 2 995 | 1 396 | 25.8 | 6.0 | 12.8 | 7.0 | 3.9 | 11.2 | 15.0 | 59.7 | 44.0 | 65.4 |
| District 1 | 1 055 | 720 | 285 | 29.9 | 8.9 | 12.1 | 8.2 | 5.1 | 12.4 | 19.3 | 53.3 | 42.2 | 59.0 |
| Clayton town | 301 | 203 | 77 | 38.8 | 12.6 | 18.8 | 14.7 | 8.1 | 17.6 | 22.3 | 50.2 | 37.2 | 59.7 |
| Ferriday town (part) | 463 | 350 | 101 | 28.9 | 6.6 | 9.2 | 7.8 | 4.7 | 14.8 | 21.7 | 45.5 | 36.8 | 50.9 |
| West Ferriday CDP (part) | - | - | - | (X) | (X) | (X) | (X) | (X) | (X) | (X) | (X) | (X) | (X) |
| District 2 | 521 | 364 | 108 | 27.3 | 6.4 | 11.7 | 7.0 | 3.5 | 14.7 | 17.0 | 58.4 | 48.3 | 63.0 |
| Vidalia town (part) | 427 | 284 | 94 | 30.0 | 7.5 | 13.4 | 9.4 | 4.6 | 14.9 | 18.1 | 58.7 | 46.6 | 64.8 |
| District 3 | 794 | 474 | 254 | 19.7 | 4.8 | 10.5 | 4.7 | 2.6 | 7.2 | 10.6 | 71.3 | 51.4 | 75.4 |
| Vidalia town (part) | 526 | 277 | 207 | 18.1 | 4.0 | 9.5 | 4.0 | 2.5 | 5.7 | 10.1 | 77.2 | 63.6 | 79.4 |
| District 4 | 1 313 | 838 | 425 | 28.2 | 6.0 | 15.8 | 9.2 | 4.6 | 13.1 | 15.1 | 54.2 | 39.9 | 60.2 |
| Ferriday town (part) | 441 | 239 | 181 | 28.8 | 5.3 | 15.7 | 9.5 | 4.1 | 12.6 | 16.7 | 51.7 | 45.3 | 53.8 |
| Ridgecrest town | 123 | 76 | 45 | 17.7 | 3.5 | 10.8 | 3.8 | 1.4 | 4.6 | 10.7 | 64.6 | 56.8 | 66.3 |
| West Ferriday CDP (part) | 302 | 226 | 71 | 40.8 | 8.6 | 21.5 | 15.8 | 4.5 | 23.9 | 25.1 | 40.1 | 40.8 | 39.3 |
| District 5A | 473 | 302 | 128 | 24.7 | 5.0 | 11.4 | 5.7 | 3.7 | 9.1 | 16.3 | 55.8 | 40.8 | 60.9 |
| West Ferriday CDP (part) | 140 | 95 | 34 | 20.6 | 4.3 | 7.8 | 3.7 | 0.7 | 5.4 | 18.1 | 63.3 | 55.1 | 65.7 |
| District 5B | 503 | 297 | 196 | 24.9 | 3.9 | 14.5 | 5.3 | 3.6 | 11.4 | 13.6 | 64.3 | 46.8 | 69.8 |
| De Soto Parish | 5 717 | 3 592 | 1 854 | 24.4 | 4.7 | 11.6 | 6.7 | 4.1 | 12.5 | 15.5 | 65.0 | 46.6 | 71.1 |
| District 1A | 427 | 239 | 160 | 22.8 | 5.4 | 13.1 | 6.2 | 3.8 | 7.5 | 11.3 | 63.7 | 46.1 | 68.3 |
| Keachi town (part) | 61 | 30 | 25 | 23.2 | 5.3 | 15.2 | 5.3 | 4.6 | 4.3 | 9.5 | 64.2 | 20.0 | 75.2 |
| Longstreet village | 32 | 12 | 20 | 25.4 | 5.6 | 14.3 | 7.1 | 3.2 | 7.1 | 5.0 | 74.3 | 66.7 | 75.8 |
| District 1B | 621 | 355 | 226 | 25.9 | 6.8 | 14.6 | 6.8 | 4.4 | 12.7 | 15.2 | 62.1 | 42.6 | 68.7 |
| Logansport town | 392 | 213 | 161 | 26.1 | 8.3 | 15.5 | 6.9 | 5.0 | 12.7 | 15.1 | 63.0 | 44.4 | 69.3 |
| District 1C | 497 | 272 | 216 | 26.2 | 4.2 | 16.1 | 6.4 | 5.6 | 11.3 | 14.4 | 60.0 | 45.0 | 65.0 |
| Grand Cane village | 34 | 15 | 19 | 19.3 | 2.8 | 15.9 | 5.1 | 7.4 | 9.6 | 10.2 | 71.8 | 42.9 | 77.5 |
| Stanley village | 22 | 9 | 13 | 17.2 | 3.9 | 7.8 | - | - | 5.6 | 12.7 | 85.2 | 88.9 | 84.6 |
| District 2 | 537 | 372 | 129 | 19.2 | 4.1 | 9.6 | 6.3 | 3.0 | 7.4 | 12.4 | 73.8 | 55.6 | 78.1 |
| Stonewall town | 298 | 184 | 92 | 19.6 | 3.7 | 10.7 | 6.9 | 3.0 | 8.4 | 10.4 | 71.4 | 44.6 | 77.1 |
| District 3 | 520 | 375 | 107 | 18.6 | 2.0 | 7.2 | 4.4 | 2.3 | 8.5 | 15.6 | 68.9 | 57.5 | 72.1 |
| Keachi town (part) | 8 | 8 | - | 28.6 | - | - | - | - | 7.1 | 24.0 | 63.6 | 50.0 | 71.4 |
| District 4A | 455 | 274 | 169 | 21.1 | 5.9 | 10.6 | 6.1 | 4.9 | 10.8 | 12.6 | 69.3 | 30.7 | 78.7 |
| Mansfield city (part) | 299 | 193 | 94 | 21.8 | 4.1 | 9.7 | 4.6 | 2.7 | 11.4 | 13.6 | 72.0 | 36.3 | 82.3 |
| District 4B | 453 | 312 | 124 | 23.4 | 3.4 | 10.8 | 5.0 | 3.7 | 13.3 | 13.2 | 64.4 | 34.5 | 75.0 |
| Mansfield city (part) | 453 | 312 | 124 | 23.4 | 3.4 | 10.8 | 5.0 | 3.7 | 13.3 | 13.2 | 64.4 | 34.5 | 75.0 |
| District 4C | 627 | 389 | 218 | 34.1 | 4.0 | 14.3 | 10.5 | 5.8 | 20.3 | 23.5 | 60.9 | 49.6 | 68.0 |
| Mansfield city (part) | 487 | 325 | 148 | 33.1 | 3.1 | 13.4 | 8.7 | 5.2 | 19.9 | 24.8 | 60.4 | 51.4 | 67.0 |
| District 4D | 443 | 266 | 162 | 27.3 | 6.1 | 13.1 | 7.5 | 5.6 | 18.2 | 16.2 | 57.9 | 40.8 | 64.4 |
| South Mansfield village | 93 | 48 | 43 | 29.2 | 11.0 | 13.2 | 9.1 | 6.9 | 17.5 | 17.0 | 53.2 | 37.5 | 60.0 |

Table 5. **Disability Status: 2000**—Con.

[Data based on a sample (except Tables 65-68). For information on confidentiality protection, coverage, sampling error, and nonsampling error, see Appendix G.
For location of definitions, see "How to Use This Census Report"]

| State<br>Parish<br>Parish Subdivision<br>Place | Civilian noninstitutionalized population with a disability | | | Percent of civilian noninstitutionalized population with specified disability | | | | | | | Percent employed of civilian noninstitutionalized population 21 to 64 years | | |
|---|---|---|---|---|---|---|---|---|---|---|---|---|---|
| | | | | 5 years and over | | | | | 16 years and over, going outside the home | 16 to 64 years, employment disability | | Disability status | |
| | 5 years and over | 16 to 64 years | 65 years and over | Any disability | Sensory | Physical | Mental | Self-care | | | Total | With a disability | No disability |
| De Soto Parish—Con. | | | | | | | | | | | | | |
| District 5 | 583 | 448 | 119 | 25.0 | 4.2 | 9.0 | 6.1 | 2.1 | 15.4 | 20.3 | 67.0 | 50.5 | 73.7 |
| Mansfield city (part) | - | - | - | (X) | (X) | (X) | (X) | (X) | (X) | (X) | (X) | (X) | (X) |
| District 6 | 554 | 290 | 224 | 31.7 | 7.3 | 12.5 | 9.9 | 6.5 | 17.6 | 17.3 | 56.8 | 49.4 | 59.1 |
| East Baton Rouge Parish | 72 553 | 51 291 | 16 911 | 19.2 | 3.2 | 7.7 | 5.1 | 2.5 | 7.9 | 11.4 | 72.7 | 58.4 | 76.1 |
| District 1 | 6 686 | 4 752 | 1 521 | 20.2 | 4.2 | 8.7 | 5.0 | 2.4 | 8.0 | 13.5 | 73.0 | 61.5 | 76.2 |
| Baker city (part) | 1 618 | 1 173 | 338 | 19.7 | 3.7 | 8.3 | 4.2 | 2.0 | 7.9 | 16.3 | 71.9 | 67.8 | 73.1 |
| Zachary city | 2 060 | 1 472 | 501 | 19.6 | 4.4 | 7.6 | 5.1 | 2.2 | 7.3 | 12.0 | 75.0 | 64.4 | 78.0 |
| District 2 | 6 160 | 4 278 | 1 450 | 25.0 | 3.7 | 10.7 | 6.5 | 4.3 | 14.1 | 13.5 | 60.1 | 45.7 | 65.8 |
| Baker city (part) | 915 | 566 | 293 | 21.9 | 3.0 | 10.0 | 5.6 | 2.5 | 11.7 | 12.3 | 69.9 | 59.3 | 72.7 |
| Baton Rouge city (part) | 4 355 | 3 075 | 992 | 25.5 | 4.0 | 11.0 | 7.1 | 4.8 | 14.3 | 12.7 | 54.8 | 38.6 | 61.6 |
| Brownfields CDP (part) | 336 | 227 | 55 | 29.2 | 2.3 | 8.9 | 3.7 | 4.0 | 16.9 | 19.0 | 71.2 | 71.1 | 71.3 |
| District 3 | 5 408 | 4 488 | 663 | 13.9 | 2.1 | 4.8 | 4.2 | 1.5 | 5.1 | 8.0 | 73.8 | 60.6 | 76.0 |
| Baton Rouge city (part) | 1 284 | 1 176 | 94 | 14.3 | 2.2 | 3.6 | 4.2 | 1.3 | 5.0 | 6.9 | 71.7 | 63.9 | 72.8 |
| Gardere CDP | 1 315 | 1 203 | 39 | 16.8 | 2.5 | 5.8 | 6.0 | 2.0 | 7.3 | 12.0 | 75.1 | 53.6 | 80.7 |
| Oak Hills Place CDP | 886 | 639 | 178 | 11.9 | 2.0 | 5.0 | 3.1 | 1.2 | 4.2 | 6.9 | 75.1 | 68.4 | 76.0 |
| Village St. George CDP | 900 | 756 | 92 | 14.3 | 1.9 | 4.7 | 3.9 | 0.7 | 4.4 | 9.4 | 76.8 | 61.3 | 79.7 |
| District 4 | 5 542 | 3 943 | 1 169 | 17.0 | 2.9 | 6.6 | 3.8 | 1.8 | 6.2 | 11.2 | 76.3 | 64.2 | 78.8 |
| Baker city (part) | - | - | - | (X) | (X) | (X) | (X) | (X) | (X) | (X) | (X) | (X) | (X) |
| Brownfields CDP (part) | 870 | 642 | 215 | 24.9 | 2.5 | 7.3 | 4.0 | 1.8 | 8.7 | 21.8 | 76.9 | 77.9 | 76.5 |
| Monticello CDP | 711 | 463 | 180 | 16.3 | 2.9 | 7.1 | 3.9 | 1.9 | 6.9 | 10.9 | 78.1 | 60.7 | 81.3 |
| District 5 | 7 245 | 5 403 | 1 376 | 26.3 | 3.6 | 10.3 | 6.2 | 3.6 | 12.7 | 18.5 | 62.6 | 53.0 | 66.9 |
| Baton Rouge city (part) | 4 011 | 2 986 | 834 | 26.9 | 3.3 | 11.7 | 6.5 | 4.1 | 11.6 | 19.5 | 60.0 | 50.7 | 64.5 |
| Merrydale CDP | 2 550 | 1 953 | 403 | 26.8 | 4.3 | 9.2 | 6.6 | 3.5 | 14.6 | 18.8 | 63.8 | 54.9 | 67.9 |
| District 6 | 7 151 | 4 796 | 1 890 | 22.4 | 4.1 | 9.3 | 5.5 | 3.2 | 8.3 | 14.1 | 72.6 | 63.8 | 75.2 |
| Baton Rouge city (part) | 7 151 | 4 796 | 1 890 | 22.4 | 4.1 | 9.3 | 5.5 | 3.2 | 8.3 | 14.1 | 72.6 | 63.8 | 75.2 |
| District 7 | 7 796 | 5 857 | 1 529 | 26.6 | 3.8 | 10.1 | 6.5 | 3.8 | 14.1 | 19.5 | 60.7 | 48.5 | 66.0 |
| Baton Rouge city (part) | 7 796 | 5 857 | 1 529 | 26.6 | 3.8 | 10.1 | 6.5 | 3.8 | 14.1 | 19.5 | 60.7 | 48.5 | 66.0 |
| District 8 | 5 029 | 3 329 | 1 482 | 16.0 | 2.9 | 6.5 | 4.6 | 1.8 | 5.6 | 9.3 | 78.0 | 64.8 | 80.2 |
| Baton Rouge city (part) | 4 265 | 2 808 | 1 263 | 15.7 | 2.7 | 6.3 | 4.7 | 1.8 | 5.6 | 9.1 | 77.3 | 63.3 | 79.6 |
| District 9 | 4 827 | 3 625 | 838 | 12.5 | 2.0 | 4.1 | 3.5 | 1.1 | 3.7 | 7.5 | 82.4 | 74.4 | 83.5 |
| Baton Rouge city (part) | 481 | 329 | 113 | 20.2 | 3.4 | 6.9 | 8.5 | 1.6 | 5.6 | 8.2 | 79.3 | 76.4 | 79.9 |
| Old Jefferson CDP | 823 | 679 | 117 | 15.8 | 1.5 | 5.8 | 4.7 | 1.8 | 3.4 | 10.5 | 82.1 | 70.4 | 84.4 |
| Shenandoah CDP | 1 727 | 1 307 | 235 | 10.8 | 1.9 | 3.5 | 3.2 | 1.0 | 2.8 | 5.8 | 81.2 | 76.8 | 81.7 |
| District 10 | 6 332 | 4 524 | 1 399 | 24.6 | 4.6 | 10.3 | 8.3 | 3.9 | 12.1 | 13.5 | 64.8 | 44.8 | 71.5 |
| Baton Rouge city (part) | 6 332 | 4 524 | 1 399 | 24.6 | 4.6 | 10.3 | 8.3 | 3.9 | 12.1 | 13.5 | 64.8 | 44.8 | 71.5 |
| District 11 | 5 787 | 3 305 | 2 199 | 17.3 | 3.5 | 8.2 | 4.4 | 2.3 | 6.3 | 8.0 | 79.6 | 67.6 | 81.5 |
| Baton Rouge city (part) | 3 572 | 1 721 | 1 667 | 17.9 | 3.9 | 9.2 | 4.7 | 2.5 | 6.8 | 7.3 | 80.0 | 68.6 | 81.7 |
| Inniswold CDP | 580 | 419 | 123 | 12.7 | 2.7 | 4.3 | 2.6 | 1.5 | 5.9 | 8.2 | 77.1 | 68.7 | 78.2 |
| Westminster CDP | 316 | 219 | 84 | 12.4 | 2.6 | 4.9 | 1.8 | 1.4 | 5.1 | 5.1 | 76.5 | 48.5 | 80.5 |
| District 12 | 4 590 | 2 991 | 1 395 | 14.6 | 2.5 | 5.5 | 4.8 | 1.8 | 4.7 | 6.8 | 75.2 | 65.7 | 76.6 |
| Baton Rouge city (part) | 4 590 | 2 991 | 1 395 | 14.6 | 2.5 | 5.5 | 4.8 | 1.8 | 4.7 | 6.8 | 75.2 | 65.7 | 76.6 |
| Industrial Complex UT | - | - | - | (X) | (X) | (X) | (X) | (X) | (X) | (X) | (X) | (X) | (X) |
| East Carroll Parish | 1 881 | 1 141 | 651 | 24.6 | 5.2 | 12.2 | 5.3 | 3.9 | 14.8 | 15.5 | 60.3 | 47.5 | 64.7 |
| District 1 | 201 | 95 | 86 | 23.9 | 9.4 | 12.8 | 10.9 | 3.8 | 10.8 | 10.5 | 61.4 | 35.2 | 65.9 |
| District 2 | 167 | 64 | 103 | 20.6 | 6.7 | 15.8 | 4.1 | 4.9 | 10.0 | 9.9 | 70.3 | 28.6 | 76.3 |
| District 3 | 283 | 160 | 112 | 33.3 | 8.1 | 17.1 | 6.7 | 3.4 | 14.0 | 18.6 | 53.1 | 43.1 | 58.0 |
| Lake Providence town (part) | 83 | 60 | 17 | 29.0 | 5.9 | 7.3 | 7.0 | - | 12.8 | 20.3 | 58.2 | 46.7 | 66.3 |
| District 4 | 226 | 126 | 94 | 26.1 | 3.2 | 13.3 | 4.9 | 3.5 | 14.4 | 17.3 | 71.4 | 52.5 | 77.2 |
| Lake Providence town (part) | 156 | 90 | 63 | 26.9 | 3.3 | 12.9 | 5.9 | 4.6 | 18.3 | 16.5 | 67.9 | 39.3 | 77.4 |
| District 5 | 194 | 125 | 64 | 19.4 | 2.9 | 9.3 | 3.3 | 3.5 | 17.5 | 16.0 | 64.1 | 44.4 | 70.4 |
| Lake Providence town (part) | 194 | 125 | 64 | 19.4 | 2.9 | 9.3 | 3.3 | 3.5 | 17.5 | 16.0 | 64.1 | 44.4 | 70.4 |
| District 6 | 161 | 120 | 10 | 18.3 | 4.5 | 6.2 | 6.7 | 3.7 | 5.8 | 10.3 | 64.0 | 57.4 | 66.8 |
| Lake Providence town (part) | 161 | 120 | 10 | 18.3 | 4.5 | 6.2 | 6.7 | 3.7 | 5.8 | 10.3 | 64.0 | 57.4 | 66.8 |
| District 7 | 245 | 192 | 53 | 30.1 | 0.7 | 12.8 | 2.8 | 1.7 | 26.8 | 20.7 | 55.2 | 54.8 | 55.4 |
| Lake Providence town (part) | 55 | 33 | 22 | 15.1 | - | 12.1 | 1.6 | 3.8 | 8.5 | 6.4 | 58.4 | 48.5 | 60.4 |
| District 8 | 219 | 136 | 71 | 26.9 | 5.9 | 10.2 | 2.1 | 3.8 | 20.4 | 16.8 | 47.9 | 55.9 | 44.4 |
| Lake Providence town (part) | 202 | 126 | 64 | 29.1 | 5.9 | 11.9 | 2.4 | 4.5 | 21.0 | 16.7 | 47.8 | 52.1 | 45.9 |
| District 9 | 185 | 123 | 58 | 23.6 | 5.4 | 13.4 | 6.2 | 6.8 | 15.1 | 21.0 | 51.6 | 39.8 | 56.5 |
| Lake Providence town (part) | 139 | 95 | 40 | 26.3 | 6.2 | 16.1 | 8.1 | 8.9 | 18.9 | 24.8 | 43.2 | 33.3 | 48.5 |
| East Feliciana Parish | 4 027 | 2 700 | 1 069 | 22.9 | 4.0 | 10.7 | 7.7 | 4.1 | 11.2 | 13.3 | 64.5 | 39.6 | 72.3 |
| District 1A | 488 | 335 | 85 | 20.4 | 3.3 | 11.0 | 4.8 | 1.8 | 3.3 | 8.8 | 67.3 | 47.1 | 72.6 |
| Clinton town (part) | - | - | - | (X) | (X) | (X) | (X) | (X) | (X) | (X) | (X) | (X) | (X) |
| District 1B | 473 | 341 | 117 | 18.9 | 2.8 | 7.1 | 3.7 | 1.4 | 4.7 | 13.7 | 68.1 | 58.8 | 70.5 |
| Slaughter village | 239 | 198 | 31 | 24.1 | 2.6 | 8.1 | 3.5 | 1.0 | 4.4 | 19.6 | 72.2 | 78.4 | 69.6 |
| District 2 | 391 | 241 | 146 | 19.5 | 3.3 | 8.3 | 9.4 | 4.8 | 15.6 | 12.7 | 68.7 | 28.6 | 78.8 |
| District 3 | 503 | 333 | 133 | 26.4 | 4.8 | 15.0 | 8.5 | 5.9 | 13.1 | 11.3 | 61.8 | 31.4 | 72.9 |
| Jackson town (part) | 121 | 88 | 26 | 26.7 | 5.9 | 15.4 | 11.7 | 7.0 | 16.4 | 13.1 | 54.4 | 16.7 | 68.6 |
| Wilson village (part) | 68 | 24 | 35 | 28.3 | 7.1 | 23.8 | 18.3 | 10.4 | 14.3 | 10.5 | 58.3 | 20.8 | 67.7 |
| District 4A | 359 | 291 | 59 | 51.7 | 8.6 | 20.2 | 32.0 | 13.8 | 40.2 | 38.4 | 35.8 | 9.7 | 69.2 |
| Jackson town (part) | 359 | 291 | 59 | 51.7 | 8.6 | 20.2 | 32.0 | 13.8 | 40.2 | 38.4 | 35.8 | 9.7 | 69.2 |
| District 4B | 334 | 204 | 95 | 18.0 | 4.0 | 6.7 | 7.7 | 2.4 | 6.6 | 10.3 | 71.1 | 55.7 | 74.2 |
| Jackson town (part) | 220 | 151 | 56 | 21.2 | 5.3 | 9.7 | 6.5 | 2.8 | 9.0 | 12.7 | 69.6 | 47.4 | 75.9 |
| District 5 | 413 | 254 | 126 | 21.3 | 4.6 | 11.0 | 7.0 | 5.2 | 10.7 | 10.2 | 61.4 | 36.0 | 68.5 |
| Clinton town (part) | 372 | 218 | 121 | 21.7 | 4.4 | 11.2 | 5.9 | 5.0 | 11.0 | 10.6 | 61.5 | 39.9 | 67.4 |
| District 6 | 658 | 410 | 223 | 29.3 | 5.3 | 13.5 | 8.0 | 5.7 | 14.6 | 18.3 | 66.3 | 45.6 | 74.6 |
| District 7 | 408 | 291 | 85 | 20.0 | 2.7 | 9.8 | 5.7 | 3.6 | 12.1 | 11.2 | 62.3 | 42.0 | 68.0 |
| Norwood village | 36 | 22 | 14 | 12.9 | 4.0 | 8.6 | 1.8 | 3.2 | 4.9 | 5.4 | 63.0 | 36.4 | 67.4 |
| Wilson village (part) | 62 | 37 | 18 | 14.4 | 2.6 | 9.1 | 5.3 | 4.0 | 7.6 | 9.2 | 56.5 | 25.7 | 61.6 |
| Evangeline Parish | 8 548 | 5 507 | 2 398 | 27.6 | 6.4 | 14.7 | 9.9 | 4.6 | 10.8 | 15.7 | 56.8 | 34.7 | 65.4 |
| District 1 | 571 | 407 | 138 | 24.8 | 4.5 | 13.5 | 9.3 | 3.9 | 8.4 | 13.1 | 54.3 | 30.5 | 63.1 |
| Chataignier village | 96 | 76 | 18 | 27.2 | 7.6 | 13.3 | 9.1 | 6.2 | 6.1 | 17.3 | 42.6 | 29.3 | 49.0 |
| District 2 | 646 | 455 | 149 | 27.9 | 5.3 | 13.8 | 10.3 | 4.8 | 9.8 | 17.8 | 59.2 | 38.4 | 67.8 |
| Basile town (part) | 419 | 295 | 108 | 29.3 | 6.0 | 16.9 | 9.5 | 5.3 | 11.5 | 18.3 | 58.8 | 34.4 | 70.5 |
| District 3 | 662 | 337 | 217 | 23.4 | 4.7 | 12.3 | 12.7 | 3.7 | 11.5 | 10.4 | 69.9 | 38.8 | 77.7 |
| Mamou town (part) | 231 | 124 | 99 | 36.4 | 3.8 | 19.7 | 21.1 | 6.6 | 20.2 | 17.7 | 62.5 | 37.2 | 75.3 |
| District 4 | 815 | 487 | 251 | 25.8 | 7.5 | 15.2 | 8.9 | 5.7 | 10.7 | 11.2 | 60.8 | 34.9 | 69.6 |
| Pine Prairie village | 184 | 99 | 73 | 23.7 | 4.9 | 12.9 | 7.6 | 5.2 | 12.2 | 11.6 | 63.8 | 39.3 | 70.4 |
| District 5 | 701 | 443 | 215 | 24.4 | 6.0 | 12.9 | 6.5 | 3.8 | 10.3 | 13.9 | 65.8 | 38.0 | 74.1 |
| Turkey Creek village | 116 | 67 | 41 | 39.2 | 8.8 | 22.6 | 10.1 | 7.8 | 14.4 | 22.7 | 63.9 | 54.2 | 69.1 |
| District 6 | 913 | 652 | 170 | 32.8 | 8.1 | 15.6 | 11.5 | 4.7 | 9.4 | 19.5 | 48.9 | 30.3 | 59.1 |

Table 5. **Disability Status: 2000**—Con.

[Data based on a sample (except Tables 65-68). For information on confidentiality protection, coverage, sampling error, and nonsampling error, see Appendix G. For location of definitions, see "How to Use This Census Report"]

| State<br>Parish<br>Parish Subdivision<br>Place | Civilian noninstitutionalized population with a disability | | | Percent of civilian noninstitutionalized population with specified disability | | | | | | | Percent employed of civilian noninstitutionalized population 21 to 64 years | | |
|---|---|---|---|---|---|---|---|---|---|---|---|---|---|
| | | | | 5 years and over | | | | | 16 years and over, going outside the home | 16 to 64 years, employment disability | | Disability status | |
| | 5 years and over | 16 to 64 years | 65 years and over | Any disability | Sensory | Physical | Mental | Self-care | | | Total | With a disability | No disability |
| Evangeline Parish—Con. | | | | | | | | | | | | | |
| District 6—Con. | | | | | | | | | | | | | |
| Mamou town (part) | 372 | 271 | 84 | 39.4 | 13.5 | 23.9 | 16.3 | 6.5 | 13.5 | 18.5 | 40.0 | 18.8 | 56.3 |
| District 7 | 615 | 400 | 187 | 26.2 | 4.1 | 17.1 | 10.2 | 6.6 | 13.4 | 18.1 | 54.0 | 29.9 | 63.2 |
| Mamou town (part) | 458 | 302 | 147 | 29.0 | 5.1 | 20.8 | 12.0 | 7.5 | 13.9 | 22.1 | 48.6 | 23.8 | 60.6 |
| District 8 | 833 | 539 | 233 | 29.1 | 8.0 | 14.6 | 9.0 | 3.1 | 9.8 | 16.6 | 54.5 | 40.9 | 60.4 |
| Ville Platte city (part) | 182 | 91 | 91 | 42.9 | 26.4 | 31.6 | 11.8 | 8.0 | 14.8 | 12.2 | 54.4 | 49.4 | 58.2 |
| District 9 | 425 | 276 | 139 | 25.6 | 6.0 | 14.7 | 11.4 | 7.4 | 9.8 | 9.0 | 50.7 | 25.2 | 58.6 |
| Ville Platte city (part) | 315 | 176 | 129 | 29.4 | 8.9 | 17.9 | 14.8 | 9.1 | 9.8 | 5.6 | 36.9 | 13.1 | 45.1 |
| District 10 | 398 | 259 | 93 | 19.9 | 5.5 | 9.5 | 7.6 | 2.7 | 5.6 | 10.9 | 67.3 | 42.4 | 73.3 |
| Ville Platte city (part) | 84 | 44 | 31 | 35.1 | 4.2 | 17.6 | 13.0 | 5.9 | 9.5 | 16.7 | 71.3 | 52.3 | 79.2 |
| District 11 | 703 | 378 | 306 | 34.6 | 7.3 | 22.0 | 9.8 | 6.1 | 15.9 | 23.6 | 43.5 | 16.2 | 57.2 |
| Ville Platte city (part) | 602 | 322 | 261 | 34.2 | 6.6 | 21.8 | 8.7 | 6.2 | 14.5 | 21.9 | 43.9 | 18.9 | 56.3 |
| District 12 | 674 | 475 | 148 | 33.6 | 7.0 | 14.7 | 10.5 | 3.8 | 11.1 | 23.5 | 59.3 | 45.6 | 68.2 |
| Ville Platte city (part) | 674 | 475 | 148 | 33.6 | 7.0 | 14.7 | 10.5 | 3.8 | 11.1 | 23.5 | 59.3 | 45.6 | 68.2 |
| District 13 | 592 | 399 | 152 | 33.5 | 8.8 | 16.4 | 12.1 | 4.6 | 17.1 | 20.4 | 35.0 | 38.2 | 32.9 |
| Ville Platte city (part) | 592 | 399 | 152 | 33.5 | 8.8 | 16.4 | 12.1 | 4.6 | 17.1 | 20.4 | 35.0 | 38.2 | 32.9 |
| Franklin Parish | 3 975 | 2 259 | 1 537 | 20.9 | 5.3 | 11.2 | 6.0 | 3.3 | 9.9 | 10.4 | 61.5 | 40.9 | 66.6 |
| District 1 | 540 | 337 | 179 | 20.0 | 6.2 | 9.6 | 6.4 | 3.7 | 9.2 | 10.2 | 60.9 | 43.7 | 65.2 |
| District 2 | 558 | 334 | 207 | 18.5 | 3.4 | 11.2 | 4.5 | 3.9 | 11.3 | 10.2 | 64.2 | 37.3 | 70.0 |
| Winnsboro city (part) | 222 | 158 | 53 | 20.0 | 1.6 | 11.4 | 6.1 | 3.3 | 10.1 | 11.9 | 62.8 | 39.9 | 69.9 |
| District 3 | 470 | 281 | 162 | 20.2 | 3.9 | 10.4 | 3.6 | 2.0 | 7.1 | 11.8 | 66.0 | 52.8 | 69.2 |
| Gilbert village | 101 | 57 | 38 | 21.9 | 6.1 | 9.8 | 2.4 | 2.0 | 7.4 | 9.2 | 64.4 | 66.0 | 63.9 |
| Wisner town (part) | 116 | 70 | 36 | 24.4 | 2.3 | 13.1 | 7.2 | 2.7 | 11.1 | 19.7 | 63.3 | 44.1 | 69.5 |
| District 4 | 603 | 297 | 287 | 20.6 | 4.3 | 13.1 | 5.6 | 2.8 | 6.8 | 9.1 | 66.0 | 51.8 | 68.7 |
| District 5 | 642 | 363 | 251 | 23.8 | 6.9 | 11.8 | 7.4 | 3.7 | 16.4 | 10.5 | 46.7 | 25.1 | 54.0 |
| Winnsboro city (part) | 473 | 294 | 171 | 24.8 | 7.5 | 10.7 | 7.8 | 2.6 | 17.9 | 12.2 | 41.8 | 20.7 | 50.4 |
| District 6 | 531 | 264 | 256 | 19.3 | 6.2 | 9.9 | 5.8 | 3.9 | 8.1 | 7.3 | 68.4 | 45.6 | 72.6 |
| Baskin village | 37 | 7 | 28 | 21.6 | 4.7 | 16.4 | 11.1 | 4.7 | 8.6 | 4.1 | 74.4 | 42.9 | 77.2 |
| Winnsboro city (part) | 83 | 31 | 52 | 14.1 | 5.3 | 10.9 | 4.4 | 5.3 | 5.4 | 3.5 | 82.8 | 100.0 | 81.2 |
| District 7 | 631 | 383 | 195 | 24.8 | 6.2 | 12.4 | 8.8 | 2.7 | 10.9 | 14.6 | 54.0 | 36.5 | 61.1 |
| Winnsboro city (part) | 249 | 154 | 62 | 22.3 | 4.7 | 12.1 | 7.6 | 2.5 | 12.5 | 13.6 | 43.6 | 25.0 | 51.3 |
| Wisner town (part) | 99 | 56 | 34 | 22.9 | 2.8 | 8.5 | 4.2 | 3.0 | 12.2 | 13.0 | 64.4 | 42.3 | 71.8 |
| Grant Parish | 4 272 | 2 726 | 1 252 | 25.0 | 6.7 | 13.2 | 6.8 | 3.6 | 10.5 | 14.2 | 63.2 | 44.3 | 69.7 |
| District 1 | 465 | 285 | 155 | 26.8 | 6.7 | 15.4 | 6.3 | 3.4 | 10.3 | 13.6 | 63.1 | 50.0 | 67.7 |
| Montgomery town | 196 | 117 | 70 | 27.1 | 6.4 | 15.8 | 7.3 | 3.5 | 12.3 | 13.8 | 54.4 | 28.3 | 64.4 |
| District 2 | 466 | 250 | 189 | 27.3 | 7.9 | 14.3 | 4.8 | 3.8 | 13.6 | 16.1 | 57.7 | 43.3 | 62.1 |
| Colfax town (part) | 102 | 46 | 52 | 30.0 | 11.2 | 17.1 | 3.5 | 5.3 | 11.0 | 12.7 | 72.7 | 45.7 | 81.6 |
| District 3 | 340 | 199 | 108 | 24.0 | 7.2 | 13.9 | 6.6 | 3.5 | 10.1 | 9.0 | 51.7 | 32.3 | 58.0 |
| Colfax town (part) | 256 | 138 | 85 | 24.7 | 9.0 | 14.7 | 8.2 | 4.7 | 11.6 | 7.2 | 45.8 | 18.7 | 54.1 |
| District 4 | 513 | 336 | 122 | 21.2 | 4.3 | 10.0 | 6.3 | 3.4 | 11.2 | 11.9 | 70.4 | 39.6 | 79.7 |
| District 5 | 662 | 435 | 161 | 24.1 | 7.0 | 12.8 | 8.2 | 3.5 | 10.0 | 15.2 | 66.5 | 41.2 | 75.5 |
| District 6 | 589 | 405 | 168 | 22.7 | 6.0 | 12.2 | 4.7 | 2.9 | 9.6 | 12.4 | 69.2 | 51.5 | 74.7 |
| Pollock town (part) | 74 | 45 | 27 | 21.0 | 3.7 | 17.0 | 6.5 | 6.5 | 10.9 | 12.6 | 63.9 | 26.7 | 75.2 |
| District 7 | 707 | 474 | 171 | 29.1 | 8.1 | 14.3 | 8.3 | 3.3 | 9.1 | 17.0 | 58.8 | 45.8 | 64.1 |
| Dry Prong village | 87 | 56 | 28 | 22.7 | 6.0 | 17.0 | 7.3 | 2.6 | 7.6 | 8.7 | 63.8 | 24.4 | 73.3 |
| Pollock town (part) | - | - | - | (X) | (X) | (X) | (X) | (X) | (X) | (X) | (X) | (X) | (X) |
| District 8 | 530 | 342 | 178 | 26.4 | 7.3 | 14.1 | 8.8 | 5.6 | 10.8 | 16.9 | 60.3 | 45.1 | 65.7 |
| Georgetown village | 78 | 47 | 31 | 27.8 | 1.4 | 15.7 | 5.0 | 2.5 | 5.0 | 21.8 | 60.3 | 51.1 | 63.5 |
| Iberia Parish | 14 776 | 9 681 | 3 967 | 22.3 | 4.5 | 9.9 | 6.6 | 4.1 | 10.8 | 11.8 | 63.1 | 45.3 | 68.2 |
| District 1 | 1 477 | 1 022 | 359 | 31.0 | 8.3 | 12.8 | 10.3 | 6.1 | 16.1 | 12.8 | 50.9 | 28.7 | 63.1 |
| New Iberia city (part) | 1 477 | 1 022 | 359 | 31.0 | 8.3 | 12.8 | 10.3 | 6.1 | 16.1 | 12.8 | 50.9 | 28.7 | 63.1 |
| District 2 | 928 | 641 | 151 | 24.7 | 4.2 | 8.9 | 8.3 | 5.4 | 12.3 | 16.7 | 50.0 | 37.6 | 55.0 |
| New Iberia city (part) | 829 | 586 | 127 | 25.2 | 4.3 | 9.3 | 8.5 | 5.7 | 11.6 | 17.2 | 48.0 | 35.3 | 53.5 |
| District 3 | 942 | 560 | 319 | 20.5 | 5.9 | 11.2 | 5.1 | 3.6 | 8.4 | 9.1 | 65.7 | 40.4 | 71.4 |
| New Iberia city (part) | 768 | 443 | 273 | 20.7 | 5.5 | 11.3 | 4.4 | 3.6 | 8.3 | 9.7 | 67.1 | 45.9 | 71.9 |
| District 4 | 1 264 | 876 | 348 | 31.3 | 6.9 | 13.5 | 10.0 | 4.5 | 14.2 | 16.7 | 54.0 | 44.0 | 59.1 |
| New Iberia city (part) | 1 264 | 876 | 348 | 31.3 | 6.9 | 13.5 | 10.0 | 4.5 | 14.2 | 16.7 | 54.0 | 44.0 | 59.1 |
| District 5 | 1 180 | 793 | 345 | 24.5 | 4.7 | 12.1 | 7.4 | 3.8 | 11.3 | 15.2 | 58.2 | 43.1 | 63.2 |
| New Iberia city (part) | 988 | 646 | 320 | 23.3 | 5.0 | 12.9 | 7.9 | 4.1 | 10.4 | 13.4 | 56.4 | 40.0 | 61.6 |
| District 6 | 1 003 | 630 | 201 | 21.5 | 2.6 | 8.7 | 8.0 | 4.2 | 13.6 | 10.9 | 69.7 | 45.5 | 75.5 |
| New Iberia city (part) | 792 | 485 | 153 | 20.8 | 2.3 | 9.2 | 8.4 | 2.8 | 11.7 | 9.6 | 70.1 | 40.4 | 76.9 |
| District 7 | 848 | 354 | 454 | 17.9 | 4.8 | 10.0 | 5.0 | 4.0 | 10.2 | 4.7 | 71.7 | 55.3 | 73.7 |
| New Iberia city (part) | 848 | 354 | 454 | 17.9 | 4.8 | 10.0 | 5.0 | 4.0 | 10.2 | 4.7 | 71.7 | 55.3 | 73.7 |
| District 8 | 800 | 588 | 174 | 14.6 | 1.2 | 4.1 | 3.6 | 1.8 | 6.0 | 11.8 | 71.9 | 65.6 | 73.1 |
| New Iberia city (part) | 88 | 55 | 33 | 9.9 | 0.6 | 4.3 | 1.1 | - | 3.3 | 8.0 | 76.7 | 100.0 | 74.7 |
| District 9 | 971 | 600 | 295 | 19.3 | 4.2 | 8.6 | 6.6 | 4.0 | 9.7 | 11.0 | 68.0 | 50.9 | 72.1 |
| Loreauville village | 195 | 114 | 60 | 21.9 | 3.9 | 10.7 | 7.4 | 3.0 | 10.4 | 11.2 | 63.7 | 56.1 | 65.8 |
| District 10 | 1 084 | 804 | 226 | 23.6 | 2.5 | 9.6 | 5.3 | 4.4 | 11.7 | 13.3 | 67.2 | 53.9 | 71.5 |
| Lydia CDP | 276 | 170 | 82 | 26.5 | 2.9 | 10.7 | 4.7 | 2.2 | 7.1 | 13.5 | 68.3 | 52.9 | 72.6 |
| New Iberia city (part) | - | - | - | (X) | (X) | (X) | (X) | (X) | (X) | (X) | (X) | (X) | (X) |
| District 11 | 922 | 467 | 402 | 21.3 | 4.9 | 12.7 | 5.0 | 4.7 | 9.5 | 10.2 | 58.0 | 49.9 | 60.0 |
| Jeanerette city (part) | 597 | 312 | 252 | 23.8 | 5.3 | 15.5 | 5.7 | 6.5 | 11.3 | 10.7 | 57.4 | 52.2 | 58.9 |
| District 12 | 1 097 | 726 | 249 | 26.8 | 6.9 | 11.1 | 6.8 | 5.1 | 14.5 | 12.1 | 49.1 | 30.2 | 56.9 |
| Jeanerette city (part) | 868 | 543 | 228 | 28.2 | 7.3 | 11.8 | 7.4 | 5.3 | 13.5 | 10.2 | 43.6 | 24.8 | 51.6 |
| District 13 | 1 173 | 858 | 248 | 20.5 | 3.3 | 8.9 | 5.9 | 4.1 | 10.0 | 12.0 | 67.8 | 47.3 | 73.3 |
| Delcambre town (part) | - | - | - | (X) | (X) | (X) | (X) | (X) | (X) | (X) | (X) | (X) | (X) |
| New Iberia city (part) | - | - | - | (X) | (X) | (X) | (X) | (X) | (X) | (X) | (X) | (X) | (X) |
| District 14 | 1 087 | 762 | 196 | 19.0 | 3.7 | 8.7 | 5.7 | 2.6 | 7.3 | 10.0 | 68.0 | 57.7 | 70.3 |
| Delcambre town (part) | 144 | 84 | 38 | 26.8 | 6.1 | 7.8 | 8.6 | 2.8 | 20.4 | 16.1 | 71.7 | 67.2 | 72.9 |
| Iberville Parish | 6 611 | 4 391 | 1 818 | 23.8 | 4.8 | 10.1 | 6.0 | 3.3 | 12.5 | 13.6 | 63.5 | 42.6 | 70.4 |
| District 1 | 516 | 299 | 206 | 25.1 | 6.7 | 10.6 | 4.7 | 3.7 | 16.1 | 13.2 | 55.5 | 33.0 | 63.3 |
| White Castle town | 447 | 263 | 173 | 24.7 | 6.0 | 10.0 | 4.3 | 2.8 | 15.5 | 14.0 | 55.9 | 33.3 | 63.8 |
| District 2 | 463 | 316 | 125 | 20.6 | 4.7 | 10.0 | 5.2 | 1.8 | 10.9 | 11.7 | 65.5 | 42.0 | 71.9 |
| District 3 | 514 | 385 | 98 | 28.5 | 3.3 | 6.8 | 5.2 | 2.5 | 20.1 | 17.4 | 53.9 | 45.5 | 57.6 |
| District 4 | 173 | 118 | 40 | 19.2 | 2.7 | 5.6 | 3.2 | 1.2 | 8.1 | 14.3 | 68.6 | 56.9 | 71.9 |
| St. Gabriel town (part) | 173 | 118 | 40 | 19.2 | 2.7 | 5.6 | 3.2 | 1.2 | 8.1 | 14.3 | 68.6 | 56.9 | 71.9 |
| District 5 | 540 | 288 | 245 | 27.2 | 3.8 | 13.2 | 4.6 | 4.0 | 16.0 | 12.6 | 66.7 | 24.5 | 80.5 |
| Plaquemine city (part) | 367 | 157 | 203 | 23.4 | 3.4 | 13.3 | 3.8 | 3.6 | 9.9 | 12.8 | 75.2 | 42.6 | 82.3 |
| District 6 | 631 | 460 | 136 | 26.5 | 4.5 | 12.1 | 4.0 | 5.0 | 16.2 | 18.0 | 61.4 | 36.1 | 72.8 |
| Plaquemine city (part) | 10 | 10 | - | 21.7 | - | - | - | - | - | 26.3 | 100.0 | 100.0 | 100.0 |

Table 5. **Disability Status: 2000**—Con.

[Data based on a sample (except Tables 65-68). For information on confidentiality protection, coverage, sampling error, and nonsampling error, see Appendix G.
For location of definitions, see "How to Use This Census Report"]

| State<br>Parish<br>Parish Subdivision<br>Place | Civilian noninstitutionalized population with a disability | | | Percent of civilian noninstitutionalized population with specified disability | | | | | | | Percent employed of civilian noninstitutionalized population 21 to 64 years | | |
|---|---|---|---|---|---|---|---|---|---|---|---|---|---|
| | | | | 5 years and over | | | | | 16 years and over, going outside the home | 16 to 64 years, employment disability | | Disability status | |
| | 5 years and over | 16 to 64 years | 65 years and over | Any disability | Sensory | Physical | Mental | Self-care | | | Total | With a disability | No disability |
| Iberville Parish—Con. | | | | | | | | | | | | | |
| District 7 | 659 | 447 | 151 | 30.7 | 5.8 | 12.0 | 11.8 | 5.3 | 18.4 | 16.4 | 50.9 | 31.2 | 61.0 |
| Plaquemine city (part) | 659 | 447 | 151 | 30.7 | 5.8 | 12.0 | 11.8 | 5.3 | 18.4 | 16.4 | 50.9 | 31.2 | 61.0 |
| District 8 | 686 | 435 | 197 | 29.7 | 7.0 | 12.7 | 9.5 | 4.2 | 12.8 | 17.8 | 69.4 | 48.1 | 77.5 |
| Plaquemine city (part) | 651 | 417 | 180 | 30.4 | 7.1 | 12.9 | 10.0 | 4.5 | 13.6 | 19.0 | 70.3 | 50.6 | 78.1 |
| District 9 | 316 | 208 | 69 | 13.9 | 4.3 | 5.7 | 3.7 | 1.3 | 4.4 | 6.9 | 71.2 | 54.5 | 74.0 |
| Plaquemine city (part) | 6 | - | 6 | 37.5 | - | 37.5 | - | - | - | - | 100.0 | (X) | 100.0 |
| District 10 | 531 | 367 | 146 | 21.3 | 5.6 | 11.0 | 5.6 | 1.6 | 7.9 | 10.8 | 66.8 | 55.2 | 70.3 |
| Plaquemine city (part) | 72 | 45 | 19 | 17.6 | 2.0 | 5.6 | 8.8 | - | - | 8.3 | 54.0 | 53.3 | 54.2 |
| District 11 | 570 | 369 | 161 | 24.6 | 3.5 | 10.1 | 6.8 | 4.9 | 14.2 | 15.3 | 65.6 | 38.9 | 74.2 |
| Grosse Tete village | 158 | 99 | 45 | 26.0 | 4.4 | 12.9 | 8.6 | 7.6 | 13.1 | 16.0 | 68.8 | 47.8 | 76.4 |
| Rosedale village | 155 | 84 | 70 | 22.3 | 3.3 | 9.2 | 5.0 | 4.8 | 17.2 | 11.3 | 71.3 | 50.0 | 76.7 |
| District 12 | 534 | 353 | 144 | 23.1 | 6.2 | 11.6 | 7.9 | 4.0 | 11.8 | 11.9 | 62.3 | 41.5 | 68.9 |
| Maringouin town | 310 | 192 | 95 | 26.6 | 7.4 | 14.3 | 8.3 | 4.0 | 12.3 | 15.1 | 59.8 | 39.9 | 67.6 |
| District 13 | 478 | 346 | 100 | 18.8 | 3.7 | 7.3 | 4.2 | 2.2 | 6.3 | 12.6 | 65.9 | 58.9 | 67.6 |
| St. Gabriel town (part) | 295 | 211 | 70 | 20.8 | 3.5 | 9.4 | 5.4 | 3.7 | 8.4 | 12.7 | 62.3 | 57.4 | 63.8 |
| Jackson Parish | 3 545 | 2 270 | 1 105 | 25.0 | 6.5 | 11.4 | 6.4 | 4.4 | 12.1 | 15.9 | 67.5 | 55.2 | 71.7 |
| District 1 | 398 | 201 | 170 | 18.2 | 7.1 | 9.7 | 4.1 | 3.9 | 8.9 | 7.7 | 71.0 | 53.7 | 73.8 |
| Quitman village | 38 | 26 | 10 | 22.9 | 6.6 | 16.9 | 4.8 | 4.2 | 8.4 | 19.0 | 68.9 | 46.2 | 78.1 |
| District 2 | 610 | 417 | 144 | 24.4 | 4.2 | 8.5 | 6.8 | 4.0 | 12.6 | 18.7 | 72.9 | 67.6 | 74.8 |
| Eros town | 74 | 59 | 13 | 43.5 | 2.9 | 12.9 | 11.2 | 5.9 | 23.1 | 34.4 | 59.8 | 59.6 | 60.0 |
| District 3 | 574 | 444 | 119 | 26.5 | 6.7 | 11.3 | 5.4 | 4.5 | 9.0 | 18.8 | 62.4 | 57.0 | 64.8 |
| Chatham town | 197 | 152 | 39 | 32.9 | 6.4 | 12.5 | 7.4 | 6.4 | 11.5 | 25.4 | 53.6 | 62.6 | 48.1 |
| District 4 | 426 | 312 | 103 | 25.4 | 3.7 | 10.0 | 5.0 | 3.5 | 11.8 | 20.6 | 61.1 | 51.6 | 64.8 |
| East Hodge village | 119 | 86 | 28 | 36.1 | 7.6 | 12.7 | 11.8 | 3.6 | 17.3 | 30.9 | 48.1 | 36.6 | 57.5 |
| Jonesboro town (part) | - | - | - | (X) | (X) | (X) | (X) | (X) | (X) | (X) | (X) | (X) | (X) |
| District 5 | 552 | 371 | 168 | 28.4 | 5.8 | 15.4 | 8.1 | 6.7 | 13.5 | 15.2 | 54.0 | 32.2 | 64.2 |
| Jonesboro town (part) | 552 | 371 | 168 | 28.4 | 5.8 | 15.4 | 8.1 | 6.7 | 13.5 | 15.2 | 54.0 | 32.2 | 64.2 |
| District 6 | 511 | 315 | 189 | 27.2 | 9.0 | 11.1 | 7.1 | 4.4 | 17.6 | 19.8 | 81.9 | 73.2 | 85.4 |
| Jonesboro town (part) | 219 | 144 | 75 | 25.7 | 5.8 | 12.6 | 8.2 | 4.9 | 14.2 | 16.4 | 77.0 | 69.4 | 80.4 |
| District 7 | 474 | 210 | 212 | 26.0 | 9.5 | 14.8 | 8.7 | 4.0 | 11.9 | 10.5 | 66.5 | 43.3 | 72.4 |
| Hodge village | 124 | 51 | 71 | 27.5 | 8.4 | 18.0 | 7.1 | 4.7 | 11.9 | 8.2 | 65.2 | 39.2 | 71.9 |
| Jonesboro town (part) | 173 | 55 | 71 | 24.0 | 9.7 | 16.4 | 9.6 | 3.6 | 7.9 | 6.1 | 64.3 | 25.5 | 70.4 |
| North Hodge village | 118 | 79 | 36 | 28.6 | 7.0 | 10.4 | 8.7 | 4.4 | 14.5 | 18.4 | 62.4 | 44.0 | 71.4 |
| Jefferson Parish | 88 532 | 59 658 | 23 847 | 21.0 | 3.8 | 8.9 | 5.2 | 3.0 | 9.2 | 13.1 | 72.3 | 57.7 | 76.1 |
| District 1 | 14 534 | 10 142 | 3 636 | 19.9 | 3.4 | 8.3 | 4.9 | 2.6 | 8.9 | 12.7 | 71.4 | 56.4 | 75.2 |
| Gretna city | 3 936 | 2 430 | 1 295 | 25.5 | 4.9 | 12.3 | 7.1 | 4.2 | 12.0 | 14.7 | 65.9 | 49.2 | 71.2 |
| Harvey CDP (part) | 2 222 | 1 606 | 520 | 19.5 | 3.4 | 8.1 | 4.4 | 2.6 | 7.3 | 13.1 | 73.0 | 60.5 | 76.1 |
| Marrero CDP (part) | 1 150 | 515 | 634 | 34.0 | 6.1 | 18.9 | 5.8 | 4.8 | 18.2 | 17.1 | 69.0 | 49.7 | 75.4 |
| Terrytown CDP | 3 769 | 2 761 | 738 | 16.3 | 2.8 | 6.0 | 3.9 | 1.8 | 7.6 | 10.6 | 70.5 | 54.0 | 74.0 |
| Timberlane CDP | 1 971 | 1 495 | 391 | 18.7 | 2.8 | 7.6 | 4.6 | 2.3 | 7.8 | 12.6 | 73.6 | 58.9 | 77.5 |
| District 2 | 16 932 | 11 794 | 4 182 | 22.6 | 4.3 | 10.0 | 5.5 | 3.3 | 10.2 | 14.2 | 69.1 | 54.8 | 73.4 |
| Avondale CDP | 1 165 | 897 | 189 | 22.8 | 3.2 | 7.8 | 4.9 | 2.3 | 12.4 | 16.4 | 64.9 | 66.1 | 64.5 |
| Bridge City CDP (part) | 941 | 716 | 205 | 27.6 | 3.9 | 13.4 | 6.0 | 4.1 | 15.0 | 17.4 | 61.1 | 45.6 | 67.9 |
| Elmwood CDP (part) | 49 | 38 | 11 | 18.1 | 4.4 | 4.4 | - | - | 4.8 | 14.5 | 87.9 | 84.2 | 88.8 |
| Estelle CDP | 2 683 | 2 092 | 358 | 18.3 | 3.3 | 7.3 | 4.4 | 2.4 | 8.1 | 11.7 | 71.7 | 56.4 | 75.8 |
| Harvey CDP (part) | - | - | - | (X) | (X) | (X) | (X) | (X) | (X) | (X) | (X) | (X) | (X) |
| Jean Lafitte town (part) | 366 | 270 | 83 | 18.3 | 3.6 | 7.1 | 2.9 | 1.3 | 6.3 | 12.6 | 64.3 | 53.3 | 67.1 |
| Jefferson CDP (part) | 2 850 | 1 847 | 923 | 28.3 | 6.0 | 12.8 | 8.0 | 4.7 | 10.8 | 18.1 | 74.4 | 59.3 | 79.8 |
| Lafitte CDP (part) | 53 | 43 | 10 | 20.5 | 7.7 | 8.9 | 12.7 | 6.9 | 11.4 | 4.2 | 53.2 | 22.5 | 61.3 |
| Marrero CDP (part) | 3 504 | 2 437 | 919 | 21.8 | 4.3 | 10.5 | 5.1 | 3.1 | 9.1 | 13.0 | 67.0 | 49.6 | 72.0 |
| Metairie CDP (part) | 1 342 | 810 | 491 | 23.3 | 5.2 | 11.1 | 6.0 | 3.1 | 10.2 | 14.3 | 75.9 | 62.9 | 79.2 |
| Westwego city (part) | 2 541 | 1 625 | 706 | 27.1 | 5.9 | 12.6 | 6.6 | 5.6 | 12.9 | 15.9 | 64.5 | 53.1 | 68.7 |
| Woodmere CDP (part) | 621 | 450 | 104 | 20.7 | 2.3 | 11.1 | 6.0 | 3.6 | 11.9 | 13.6 | 59.1 | 36.0 | 65.5 |
| District 3 | 16 213 | 12 290 | 2 675 | 24.9 | 3.8 | 9.5 | 6.9 | 3.8 | 12.3 | 17.8 | 60.8 | 47.7 | 66.3 |
| Barataria CDP | 358 | 180 | 152 | 27.9 | 8.7 | 14.1 | 5.2 | 6.5 | 16.5 | 16.9 | 60.0 | 71.7 | 56.5 |
| Bridge City CDP (part) | 1 234 | 996 | 152 | 31.1 | 3.9 | 10.3 | 5.9 | 3.7 | 22.2 | 21.0 | 46.7 | 37.3 | 52.8 |
| Grand Isle town | 354 | 245 | 96 | 24.6 | 7.3 | 10.8 | 5.3 | 3.2 | 8.5 | 13.5 | 62.8 | 56.9 | 64.8 |
| Harvey CDP (part) | 1 991 | 1 574 | 297 | 23.0 | 4.6 | 9.4 | 6.8 | 4.1 | 11.0 | 18.0 | 60.1 | 48.7 | 64.9 |
| Jean Lafitte town (part) | - | - | - | (X) | (X) | (X) | (X) | (X) | (X) | (X) | (X) | (X) | (X) |
| Kenner city (part) | 3 140 | 2 422 | 453 | 25.8 | 3.5 | 8.4 | 7.5 | 3.3 | 13.9 | 19.9 | 59.9 | 48.4 | 64.9 |
| Lafitte CDP (part) | 316 | 254 | 62 | 24.5 | 2.6 | 7.8 | 4.3 | 5.0 | 13.2 | 17.0 | 62.5 | 67.2 | 60.6 |
| Marrero CDP (part) | 3 848 | 2 813 | 703 | 28.1 | 4.2 | 10.7 | 8.4 | 4.4 | 13.5 | 19.8 | 58.8 | 48.2 | 63.9 |
| Metairie CDP (part) | 784 | 476 | 229 | 31.7 | 6.6 | 14.7 | 14.0 | 6.0 | 14.5 | 19.8 | 66.0 | 48.9 | 74.8 |
| River Ridge CDP (part) | 354 | 268 | 41 | 27.7 | 1.3 | 11.0 | 8.5 | 3.1 | 8.9 | 21.4 | 44.6 | 28.5 | 52.8 |
| Waggaman CDP | 2 079 | 1 672 | 327 | 23.8 | 3.5 | 9.1 | 6.0 | 3.0 | 10.3 | 15.8 | 61.5 | 45.1 | 68.2 |
| Westwego city (part) | 332 | 244 | 70 | 48.6 | 6.6 | 23.7 | 15.1 | 12.6 | 23.3 | 36.3 | 40.3 | 25.6 | 62.7 |
| Woodmere CDP (part) | 1 369 | 1 092 | 93 | 15.3 | 1.6 | 6.1 | 3.3 | 2.7 | 6.9 | 11.6 | 72.7 | 55.1 | 76.8 |
| District 4 | 12 531 | 8 289 | 3 549 | 18.1 | 3.3 | 7.3 | 4.2 | 2.5 | 7.3 | 11.7 | 76.6 | 67.6 | 78.4 |
| Kenner city (part) | 4 944 | 3 473 | 1 108 | 16.2 | 2.8 | 6.8 | 4.3 | 2.5 | 5.8 | 10.3 | 75.8 | 65.5 | 77.7 |
| Metairie CDP (part) | 7 587 | 4 816 | 2 441 | 19.6 | 3.7 | 7.7 | 4.2 | 2.4 | 8.5 | 13.0 | 77.2 | 69.1 | 79.0 |
| District 5 | 14 041 | 8 815 | 4 438 | 20.2 | 4.1 | 8.8 | 5.0 | 2.7 | 8.0 | 11.4 | 76.6 | 59.5 | 80.5 |
| Elmwood CDP (part) | 563 | 446 | 99 | 14.4 | 4.0 | 4.1 | 3.3 | 1.7 | 4.1 | 8.5 | 82.3 | 79.1 | 82.8 |
| Harahan city | 1 647 | 805 | 754 | 18.0 | 3.8 | 9.6 | 4.4 | 2.4 | 5.9 | 7.8 | 79.7 | 63.0 | 82.2 |
| Jefferson CDP (part) | 228 | 157 | 53 | 25.7 | 6.0 | 11.2 | 3.8 | 3.5 | 7.7 | 17.3 | 72.1 | 48.0 | 80.4 |
| Kenner city (part) | 4 954 | 3 479 | 1 221 | 22.1 | 3.4 | 8.8 | 4.6 | 2.6 | 10.1 | 14.9 | 74.1 | 61.5 | 77.7 |
| Metairie CDP (part) | 4 270 | 2 603 | 1 419 | 21.0 | 5.1 | 9.7 | 5.9 | 3.3 | 8.8 | 10.5 | 75.3 | 49.8 | 81.6 |
| River Ridge CDP (part) | 2 326 | 1 311 | 853 | 18.6 | 4.1 | 8.3 | 5.3 | 2.6 | 6.2 | 9.4 | 78.6 | 65.5 | 81.2 |
| District 6 | 14 281 | 8 328 | 5 367 | 20.4 | 4.2 | 9.3 | 4.6 | 3.3 | 8.7 | 11.1 | 77.9 | 66.5 | 80.3 |
| Metairie CDP (part) | 14 281 | 8 328 | 5 367 | 20.4 | 4.2 | 9.3 | 4.6 | 3.3 | 8.7 | 11.1 | 77.9 | 66.5 | 80.3 |
| Jefferson Davis Parish | 6 539 | 4 175 | 1 926 | 22.8 | 5.2 | 11.5 | 7.1 | 3.6 | 9.8 | 12.5 | 62.9 | 40.7 | 69.6 |
| District 1 | 202 | 105 | 85 | 22.0 | 6.4 | 11.3 | 4.4 | 2.5 | 11.0 | 8.9 | 57.9 | 36.0 | 62.5 |
| Lake Arthur town (part) | 158 | 89 | 63 | 27.1 | 10.1 | 13.0 | 5.8 | 3.9 | 11.6 | 13.4 | 51.6 | 23.8 | 60.6 |
| District 2 | 816 | 496 | 275 | 24.3 | 4.7 | 12.6 | 7.4 | 4.2 | 11.1 | 10.6 | 59.3 | 35.2 | 66.5 |
| Lake Arthur town (part) | 522 | 299 | 184 | 24.1 | 4.6 | 12.3 | 8.1 | 5.1 | 11.5 | 10.2 | 60.1 | 31.8 | 67.2 |
| District 3 | 115 | 80 | 26 | 21.0 | 5.7 | 10.6 | 4.0 | 2.7 | 19.1 | 18.8 | 63.2 | 59.7 | 64.4 |
| Jennings city (part) | 38 | 29 | - | 11.3 | 3.0 | 6.0 | 5.7 | 3.0 | 11.5 | 12.0 | 59.3 | 31.0 | 66.1 |
| District 4 | 735 | 497 | 187 | 28.8 | 7.6 | 14.4 | 8.8 | 5.0 | 11.7 | 16.3 | 49.1 | 14.5 | 64.8 |
| Jennings city (part) | 677 | 459 | 174 | 28.4 | 7.9 | 14.2 | 8.3 | 5.4 | 11.1 | 16.5 | 49.9 | 15.9 | 64.7 |
| District 5 | 418 | 232 | 155 | 25.9 | 8.6 | 15.2 | 11.7 | 3.8 | 10.5 | 11.3 | 69.5 | 43.3 | 76.9 |
| Jennings city (part) | 418 | 232 | 155 | 25.9 | 8.6 | 15.2 | 11.7 | 3.8 | 10.5 | 11.3 | 69.5 | 43.3 | 76.9 |
| District 6 | 543 | 360 | 159 | 24.1 | 5.2 | 10.3 | 6.9 | 3.9 | 10.7 | 14.0 | 57.8 | 49.2 | 61.1 |

Table 5. **Disability Status: 2000**—Con.

[Data based on a sample (except Tables 65-68). For information on confidentiality protection, coverage, sampling error, and nonsampling error, see Appendix G. For location of definitions, see "How to Use This Census Report"]

| State<br>Parish<br>Parish Subdivision<br>Place | Civilian noninstitutionalized population with a disability | | | Percent of civilian noninstitutionalized population with specified disability | | | | | | | Percent employed of civilian noninstitutionalized population 21 to 64 years | | |
|---|---|---|---|---|---|---|---|---|---|---|---|---|---|
| | | | | 5 years and over | | | | | 16 years and over, going outside the home | 16 to 64 years, employment disability | | Disability status | |
| | 5 years and over | 16 to 64 years | 65 years and over | Any disability | Sensory | Physical | Mental | Self-care | | | Total | With a disability | No disability |
| Jefferson Davis Parish—Con. | | | | | | | | | | | | | |
| District 6—Con. | | | | | | | | | | | | | |
| Jennings city (part) | 543 | 360 | 159 | 24.1 | 5.2 | 10.3 | 6.9 | 3.9 | 10.7 | 14.0 | 57.8 | 49.2 | 61.1 |
| District 7 | 647 | 360 | 251 | 19.6 | 4.3 | 6.4 | 6.3 | 2.8 | 10.1 | 10.4 | 69.1 | 50.3 | 72.9 |
| Jennings city (part) | 647 | 360 | 251 | 19.6 | 4.3 | 6.4 | 6.3 | 2.8 | 10.1 | 10.4 | 69.1 | 50.3 | 72.9 |
| District 8 | 574 | 422 | 106 | 21.4 | 5.5 | 12.1 | 6.4 | 2.8 | 7.8 | 11.0 | 63.3 | 34.4 | 72.9 |
| Jennings city (part) | - | - | - | (X) | (X) | (X) | (X) | (X) | (X) | (X) | (X) | (X) | (X) |
| District 9 | 473 | 328 | 126 | 21.8 | 4.3 | 11.8 | 6.6 | 4.4 | 10.5 | 14.3 | 55.2 | 31.0 | 63.5 |
| Elton town | 271 | 183 | 81 | 23.9 | 4.6 | 15.3 | 6.9 | 5.1 | 13.0 | 13.7 | 50.4 | 22.4 | 61.6 |
| District 10 | 569 | 431 | 109 | 23.4 | 5.7 | 13.4 | 7.1 | 3.2 | 10.1 | 13.7 | 69.2 | 48.9 | 76.1 |
| Fenton village | 74 | 57 | 17 | 21.1 | 5.7 | 15.1 | 7.4 | 6.8 | 14.5 | 12.2 | 60.8 | 43.9 | 66.9 |
| District 11 | 563 | 310 | 214 | 21.8 | 4.3 | 11.9 | 6.2 | 4.0 | 7.4 | 11.6 | 65.1 | 50.7 | 68.6 |
| Welsh town (part) | 563 | 310 | 214 | 21.8 | 4.3 | 11.9 | 6.2 | 4.0 | 7.4 | 11.6 | 65.1 | 50.7 | 68.6 |
| District 12 | 347 | 219 | 106 | 21.2 | 3.7 | 11.4 | 6.9 | 2.8 | 8.6 | 14.9 | 71.6 | 61.7 | 74.4 |
| Welsh town (part) | 113 | 76 | 22 | 26.8 | 0.7 | 9.7 | 9.5 | 3.6 | 8.9 | 22.3 | 65.0 | 43.7 | 74.0 |
| District 13 | 537 | 335 | 127 | 20.8 | 3.5 | 9.5 | 6.7 | 3.2 | 6.7 | 12.0 | 67.1 | 46.7 | 72.5 |
| Lafayette Parish | 31 575 | 21 787 | 7 575 | 18.1 | 3.4 | 7.6 | 5.1 | 2.4 | 7.2 | 10.5 | 72.3 | 55.6 | 76.1 |
| District A | 4 948 | 3 316 | 1 217 | 20.3 | 3.6 | 8.6 | 5.6 | 2.9 | 9.9 | 11.5 | 70.8 | 52.1 | 75.6 |
| Carencro city (part) | 1 192 | 848 | 235 | 26.2 | 4.5 | 11.9 | 7.0 | 4.3 | 13.1 | 16.1 | 59.6 | 41.9 | 66.7 |
| Lafayette city (part) | 2 698 | 1 804 | 697 | 19.6 | 3.8 | 8.3 | 5.5 | 2.4 | 9.5 | 10.5 | 73.7 | 56.2 | 78.0 |
| District B | 6 852 | 5 026 | 1 247 | 18.1 | 3.2 | 7.4 | 4.8 | 2.1 | 6.7 | 11.8 | 72.7 | 55.8 | 76.7 |
| Carencro city (part) | 173 | 111 | 50 | 22.9 | 4.0 | 6.8 | 5.3 | 3.4 | 15.3 | 10.9 | 68.5 | 41.4 | 78.6 |
| Duson town (part) | 379 | 253 | 111 | 30.0 | 5.8 | 15.5 | 7.8 | 3.5 | 15.5 | 18.2 | 57.6 | 44.5 | 63.3 |
| Lafayette city (part) | 706 | 470 | 108 | 14.1 | 2.9 | 5.4 | 4.9 | 2.1 | 5.4 | 7.8 | 79.2 | 62.0 | 82.0 |
| Scott city | 1 164 | 851 | 248 | 16.4 | 3.2 | 7.8 | 4.2 | 1.7 | 5.7 | 10.5 | 71.3 | 54.3 | 74.8 |
| District C | 4 625 | 3 275 | 1 074 | 28.6 | 4.6 | 12.9 | 8.5 | 5.1 | 13.5 | 19.0 | 57.4 | 46.9 | 62.2 |
| Lafayette city (part) | 4 081 | 2 871 | 963 | 28.0 | 4.6 | 12.8 | 8.6 | 5.2 | 13.9 | 18.3 | 56.5 | 44.0 | 62.1 |
| District D | 3 575 | 2 502 | 987 | 23.9 | 4.4 | 8.9 | 7.4 | 2.5 | 8.0 | 13.1 | 65.7 | 48.9 | 71.2 |
| Lafayette city (part) | 3 575 | 2 502 | 987 | 23.9 | 4.4 | 8.9 | 7.4 | 2.5 | 8.0 | 13.1 | 65.7 | 48.9 | 71.2 |
| District E | 3 055 | 2 013 | 925 | 16.6 | 3.2 | 6.5 | 3.9 | 1.2 | 5.2 | 8.1 | 77.0 | 68.8 | 78.4 |
| Lafayette city (part) | 3 029 | 1 987 | 925 | 16.4 | 3.2 | 6.5 | 3.9 | 1.2 | 5.1 | 8.0 | 77.1 | 69.8 | 78.4 |
| District F | 3 331 | 2 065 | 1 126 | 13.3 | 2.9 | 5.8 | 3.3 | 2.3 | 5.6 | 7.5 | 76.1 | 67.9 | 77.3 |
| Lafayette city (part) | 3 017 | 1 815 | 1 078 | 13.4 | 2.9 | 6.0 | 3.3 | 2.3 | 5.8 | 7.2 | 76.5 | 68.4 | 77.6 |
| District G | 5 189 | 3 590 | 999 | 13.8 | 2.9 | 6.0 | 4.3 | 2.0 | 5.2 | 7.4 | 76.4 | 56.4 | 79.4 |
| Broussard town (part) | 897 | 626 | 168 | 16.5 | 2.8 | 6.0 | 5.1 | 1.7 | 4.8 | 7.8 | 77.0 | 48.5 | 81.9 |
| Lafayette city (part) | 1 663 | 1 171 | 286 | 13.8 | 2.6 | 6.1 | 4.1 | 1.5 | 4.8 | 7.9 | 77.8 | 64.2 | 79.8 |
| Youngsville town | 412 | 278 | 82 | 11.5 | 2.8 | 5.6 | 3.8 | 1.7 | 4.2 | 6.1 | 73.7 | 40.5 | 78.0 |
| Lafourche Parish | 18 419 | 12 323 | 4 866 | 22.2 | 5.0 | 10.1 | 5.9 | 3.1 | 9.6 | 13.0 | 65.9 | 49.8 | 70.6 |
| District 1 | 1 049 | 753 | 196 | 17.6 | 3.3 | 6.3 | 5.0 | 2.0 | 7.4 | 9.3 | 71.7 | 58.0 | 74.9 |
| District 2 | 1 094 | 660 | 364 | 23.6 | 4.8 | 9.3 | 6.1 | 3.9 | 11.8 | 15.3 | 72.9 | 51.3 | 79.2 |
| Thibodaux city (part) | 1 094 | 660 | 364 | 23.6 | 4.8 | 9.3 | 6.1 | 3.9 | 11.8 | 15.3 | 72.9 | 51.3 | 79.2 |
| District 3 | 805 | 526 | 235 | 17.5 | 2.4 | 8.8 | 4.1 | 2.4 | 6.6 | 12.2 | 58.6 | 36.1 | 63.6 |
| Thibodaux city (part) | 762 | 498 | 227 | 19.8 | 2.7 | 9.9 | 4.7 | 2.7 | 7.2 | 13.2 | 57.3 | 34.1 | 63.0 |
| District 4 | 924 | 541 | 288 | 14.6 | 4.3 | 7.1 | 5.5 | 3.3 | 4.6 | 6.7 | 71.9 | 52.5 | 74.6 |
| Thibodaux city (part) | 348 | 201 | 111 | 16.5 | 5.4 | 8.2 | 6.8 | 3.9 | 4.4 | 6.4 | 75.0 | 65.1 | 76.6 |
| District 5 | 1 092 | 746 | 236 | 18.2 | 4.7 | 7.8 | 4.3 | 1.6 | 6.9 | 8.8 | 74.6 | 51.0 | 80.3 |
| Thibodaux city (part) | 464 | 320 | 118 | 19.1 | 4.8 | 6.5 | 2.8 | 0.5 | 7.5 | 8.6 | 81.6 | 62.7 | 86.9 |
| District 6 | 1 072 | 659 | 331 | 18.1 | 4.9 | 9.3 | 5.9 | 2.3 | 8.2 | 7.8 | 63.1 | 37.1 | 68.3 |
| Chackbay CDP | 627 | 393 | 170 | 17.3 | 3.4 | 7.9 | 5.4 | 2.1 | 7.8 | 7.6 | 63.3 | 42.4 | 67.4 |
| District 7 | 1 313 | 815 | 466 | 24.1 | 6.3 | 12.5 | 6.0 | 4.7 | 12.7 | 11.7 | 63.4 | 44.2 | 68.9 |
| Des Allemands CDP (part) | 82 | 50 | 32 | 21.0 | 3.3 | 14.1 | 1.5 | 1.5 | 6.8 | 12.4 | 71.9 | 72.0 | 71.9 |
| Mathews CDP (part) | 11 | 11 | - | 28.9 | - | - | - | - | - | 28.9 | 81.6 | 100.0 | 74.1 |
| Raceland CDP (part) | 993 | 613 | 348 | 25.1 | 6.9 | 11.4 | 7.4 | 4.4 | 14.1 | 12.3 | 59.7 | 37.0 | 66.6 |
| District 8 | 1 349 | 950 | 326 | 24.4 | 5.5 | 10.5 | 5.7 | 3.6 | 11.6 | 15.6 | 63.5 | 57.1 | 65.9 |
| Raceland CDP (part) | 1 349 | 950 | 326 | 24.4 | 5.5 | 10.5 | 5.7 | 3.6 | 11.6 | 15.6 | 63.5 | 57.1 | 65.9 |
| District 9 | 1 389 | 935 | 381 | 24.3 | 4.3 | 10.6 | 7.3 | 4.0 | 13.2 | 15.8 | 66.2 | 57.8 | 68.9 |
| Lockport town (part) | 157 | 93 | 64 | 20.5 | 5.1 | 12.0 | 4.8 | 3.1 | 12.0 | 12.4 | 68.3 | 46.4 | 73.1 |
| Mathews CDP (part) | 341 | 220 | 113 | 19.4 | 3.1 | 11.3 | 6.9 | 3.6 | 9.1 | 11.3 | 73.3 | 70.6 | 73.9 |
| District 10 | 1 179 | 764 | 361 | 22.7 | 4.9 | 10.3 | 5.1 | 2.1 | 9.3 | 11.3 | 66.8 | 51.9 | 71.0 |
| Larose CDP (part) | 365 | 244 | 100 | 25.3 | 5.6 | 8.9 | 5.3 | 2.5 | 10.3 | 14.0 | 65.8 | 65.8 | 65.8 |
| Lockport town (part) | 278 | 173 | 87 | 16.9 | 4.2 | 9.5 | 4.5 | 2.1 | 8.4 | 6.4 | 67.6 | 52.8 | 70.4 |
| District 11 | 1 712 | 1 360 | 184 | 26.6 | 5.2 | 12.2 | 7.3 | 2.0 | 8.2 | 18.1 | 63.8 | 47.8 | 70.7 |
| District 12 | 1 368 | 949 | 330 | 25.8 | 5.5 | 11.2 | 6.8 | 4.3 | 12.8 | 17.2 | 62.4 | 53.2 | 65.6 |
| Cut Off CDP (part) | 333 | 231 | 74 | 42.4 | 7.8 | 14.5 | 11.5 | 3.7 | 30.2 | 29.0 | 65.7 | 69.6 | 62.9 |
| Larose CDP (part) | 1 035 | 718 | 256 | 23.3 | 5.2 | 10.8 | 6.0 | 4.5 | 10.2 | 15.7 | 61.8 | 48.4 | 66.0 |
| District 13 | 1 323 | 884 | 358 | 24.2 | 4.6 | 12.1 | 5.3 | 3.0 | 8.6 | 15.3 | 69.5 | 56.5 | 73.5 |
| Cut Off CDP (part) | 1 055 | 658 | 322 | 24.2 | 5.4 | 13.5 | 6.1 | 3.8 | 9.6 | 13.6 | 68.9 | 49.1 | 74.5 |
| Galliano CDP (part) | 48 | 35 | 7 | 17.3 | - | 2.2 | 6.8 | - | 6.1 | 17.9 | 69.9 | 45.7 | 75.3 |
| Larose CDP (part) | 220 | 191 | 29 | 31.7 | 2.0 | 9.5 | 0.6 | - | 4.7 | 26.3 | 69.9 | 83.6 | 60.2 |
| District 14 | 1 388 | 874 | 434 | 26.1 | 6.4 | 11.8 | 6.0 | 3.1 | 10.0 | 14.8 | 61.3 | 47.2 | 66.1 |
| Cut Off CDP (part) | - | - | - | (X) | (X) | (X) | (X) | (X) | (X) | (X) | (X) | (X) | (X) |
| Galliano CDP (part) | 1 212 | 772 | 375 | 25.6 | 6.5 | 11.4 | 5.6 | 3.0 | 10.7 | 14.1 | 60.5 | 46.7 | 65.2 |
| Golden Meadow town (part) | - | - | - | - | - | - | - | - | - | - | 50.0 | (X) | 50.0 |
| District 15 | 1 362 | 907 | 376 | 27.4 | 7.8 | 12.6 | 8.2 | 4.5 | 13.7 | 18.0 | 56.2 | 40.8 | 62.7 |
| Galliano CDP (part) | 431 | 268 | 131 | 23.8 | 9.5 | 13.1 | 4.9 | 4.2 | 11.2 | 12.8 | 52.0 | 31.3 | 58.3 |
| Golden Meadow town (part) | 562 | 356 | 171 | 28.3 | 7.3 | 11.1 | 9.1 | 3.5 | 12.0 | 19.2 | 60.9 | 51.9 | 64.7 |
| La Salle Parish | 2 943 | 1 871 | 975 | 23.6 | 5.3 | 13.7 | 5.8 | 3.9 | 9.3 | 11.7 | 65.1 | 40.1 | 72.9 |
| District 1 | 354 | 230 | 105 | 23.4 | 5.8 | 14.6 | 6.8 | 4.8 | 10.0 | 10.6 | 59.6 | 24.4 | 70.1 |
| Olla town (part) | 89 | 51 | 22 | 26.9 | 5.1 | 14.2 | 11.2 | 2.7 | 14.4 | 11.5 | 54.0 | 14.9 | 66.2 |
| District 2 | 304 | 183 | 113 | 23.5 | 6.3 | 14.0 | 6.7 | 3.7 | 8.8 | 9.4 | 62.6 | 36.5 | 69.7 |
| Olla town (part) | 249 | 139 | 102 | 25.4 | 6.8 | 15.8 | 7.8 | 4.4 | 11.1 | 9.3 | 60.8 | 32.6 | 69.5 |
| District 3 | 314 | 184 | 104 | 25.0 | 6.9 | 14.1 | 8.4 | 4.8 | 10.0 | 10.6 | 62.1 | 33.3 | 70.8 |
| Tullos town (part) | 101 | 57 | 40 | 23.9 | 8.1 | 14.7 | 6.4 | 5.2 | 8.1 | 11.3 | 63.7 | 19.6 | 75.7 |
| Urania town | 177 | 102 | 53 | 27.5 | 6.7 | 15.6 | 10.0 | 4.0 | 11.6 | 9.0 | 62.5 | 33.7 | 72.8 |
| District 4 | 313 | 235 | 72 | 31.7 | 5.3 | 14.9 | 6.4 | 6.1 | 13.8 | 21.0 | 74.1 | 56.6 | 84.0 |
| Jena town (part) | 80 | 54 | 26 | 27.6 | 8.3 | 14.1 | 4.8 | 5.2 | 3.9 | 13.5 | 73.8 | 44.0 | 84.7 |
| District 5 | 311 | 166 | 133 | 22.7 | 5.6 | 11.5 | 4.6 | 3.9 | 8.7 | 12.1 | 68.3 | 60.6 | 70.3 |
| Jena town (part) | 311 | 166 | 133 | 22.7 | 5.6 | 11.5 | 4.6 | 3.9 | 8.7 | 12.1 | 68.3 | 60.6 | 70.3 |
| District 6 | 241 | 135 | 99 | 20.9 | 3.3 | 11.8 | 4.7 | 3.6 | 10.2 | 9.8 | 67.0 | 37.3 | 73.9 |
| Jena town (part) | 118 | 74 | 42 | 18.5 | 5.0 | 9.7 | 3.8 | 4.9 | 8.9 | 10.5 | 70.3 | 44.6 | 76.5 |
| Midway CDP (part) | 123 | 61 | 57 | 23.8 | 1.2 | 14.3 | 5.8 | 2.1 | 11.8 | 9.0 | 63.7 | 29.5 | 71.3 |
| District 7 | 290 | 193 | 92 | 22.7 | 4.2 | 12.7 | 5.2 | 4.0 | 10.7 | 9.6 | 65.6 | 34.2 | 76.1 |

Table 5. **Disability Status: 2000**—Con.

[Data based on a sample (except Tables 65-68). For information on confidentiality protection, coverage, sampling error, and nonsampling error, see Appendix G.
For location of definitions, see "How to Use This Census Report"]

| State<br>Parish<br>Parish Subdivision<br>Place | Civilian noninstitutionalized population with a disability | | | Percent of civilian noninstitutionalized population with specified disability | | | | | | | Percent employed of civilian noninstitutionalized population 21 to 64 years | | |
|---|---|---|---|---|---|---|---|---|---|---|---|---|---|
| | | | | 5 years and over | | | | | 16 years and over, going outside the home | 16 to 64 years, employment disability | | Disability status | |
| | 5 years and over | 16 to 64 years | 65 years and over | Any disability | Sensory | Physical | Mental | Self-care | | | Total | With a disability | No disability |
| La Salle Parish—Con. | | | | | | | | | | | | | |
| District 7—Con. | | | | | | | | | | | | | |
| Jena town (part) | - | - | - | (X) | (X) | (X) | (X) | (X) | (X) | (X) | (X) | (X) | (X) |
| Midway CDP (part) | - | - | - | (X) | (X) | (X) | (X) | (X) | (X) | (X) | (X) | (X) | (X) |
| District 8 | 267 | 195 | 67 | 21.6 | 5.3 | 16.0 | 4.8 | 3.2 | 6.8 | 11.6 | 62.7 | 36.9 | 71.0 |
| Tullos town (part) | - | - | - | (X) | (X) | (X) | (X) | (X) | (X) | (X) | (X) | (X) | (X) |
| District 9 | 287 | 175 | 108 | 22.7 | 5.4 | 11.8 | 5.6 | 2.5 | 7.0 | 10.7 | 71.8 | 42.3 | 79.6 |
| District 10 | 262 | 175 | 82 | 23.2 | 4.7 | 16.0 | 4.2 | 2.0 | 8.2 | 13.9 | 59.4 | 39.9 | 66.6 |
| Jena town (part) | 27 | 15 | 12 | 15.9 | 6.5 | 7.6 | 2.9 | - | 3.2 | 11.0 | 54.3 | 40.0 | 58.2 |
| Midway CDP (part) | 194 | 153 | 36 | 25.3 | 3.7 | 18.4 | 5.0 | 2.2 | 9.8 | 16.3 | 61.6 | 37.0 | 73.0 |
| Lincoln Parish | 6 339 | 4 068 | 1 959 | 16.2 | 3.7 | 7.2 | 4.0 | 2.3 | 6.2 | 8.2 | 66.0 | 51.9 | 68.6 |
| District 1-A | 346 | 248 | 85 | 9.2 | 1.2 | 4.4 | 2.0 | 0.7 | 2.6 | 3.5 | 68.0 | 63.9 | 68.4 |
| Ruston city (part) | 310 | 219 | 78 | 9.4 | 1.1 | 4.8 | 2.1 | 0.8 | 2.9 | 3.1 | 66.4 | 60.4 | 67.0 |
| District 1-B | 396 | 159 | 225 | 11.5 | 2.6 | 6.1 | 3.6 | 1.7 | 5.5 | 5.9 | 77.8 | 86.5 | 77.1 |
| Ruston city (part) | 293 | 97 | 190 | 10.1 | 2.1 | 6.2 | 3.9 | 1.4 | 4.8 | 4.6 | 75.1 | 77.4 | 74.9 |
| District 1-C | 737 | 523 | 192 | 21.1 | 4.2 | 6.7 | 3.2 | 1.5 | 5.9 | 13.4 | 74.9 | 71.2 | 75.8 |
| Ruston city (part) | 568 | 429 | 126 | 22.7 | 4.4 | 7.6 | 3.5 | 1.6 | 5.7 | 14.3 | 71.2 | 68.2 | 72.0 |
| District 1-D | 368 | 280 | 68 | 11.9 | 3.0 | 5.3 | 2.8 | 1.3 | 3.9 | 6.2 | 65.1 | 41.6 | 70.3 |
| Ruston city (part) | 293 | 218 | 60 | 11.1 | 2.5 | 4.5 | 2.6 | 1.1 | 3.5 | 5.6 | 68.9 | 53.0 | 72.1 |
| District 1-E | 782 | 455 | 240 | 23.9 | 6.9 | 10.6 | 8.0 | 7.0 | 13.7 | 12.9 | 55.2 | 37.5 | 60.2 |
| Ruston city (part) | 614 | 366 | 203 | 23.7 | 6.2 | 10.7 | 6.7 | 7.3 | 13.8 | 12.9 | 54.0 | 37.5 | 58.5 |
| District 1-F | 547 | 325 | 211 | 18.3 | 4.7 | 8.5 | 5.6 | 3.4 | 8.2 | 8.9 | 62.0 | 49.5 | 64.4 |
| Ruston city (part) | 353 | 176 | 166 | 18.4 | 3.3 | 10.3 | 5.9 | 4.6 | 8.7 | 7.4 | 59.9 | 43.2 | 62.8 |
| District 1-G | 322 | 219 | 103 | 10.2 | 2.3 | 4.6 | 3.3 | 0.9 | 2.8 | 2.3 | 64.9 | 41.0 | 67.4 |
| Ruston city (part) | 322 | 219 | 103 | 10.2 | 2.3 | 4.6 | 3.3 | 0.9 | 2.8 | 2.3 | 64.9 | 41.0 | 67.4 |
| District 2-A | 537 | 421 | 101 | 15.0 | 3.2 | 5.1 | 3.4 | 1.2 | 6.3 | 7.2 | 39.6 | 33.6 | 40.7 |
| Grambling town (part) | 431 | 344 | 83 | 14.3 | 3.1 | 4.1 | 3.0 | 1.3 | 6.4 | 6.8 | 32.0 | 27.7 | 32.7 |
| District 2-B | 303 | 217 | 79 | 16.1 | 1.7 | 6.4 | 3.8 | 3.1 | 9.1 | 8.7 | 56.5 | 46.2 | 58.6 |
| Grambling town (part) | 266 | 190 | 72 | 17.9 | 2.1 | 7.1 | 4.0 | 3.5 | 9.4 | 9.5 | 52.8 | 48.0 | 53.9 |
| Ruston city (part) | - | - | - | - | - | - | - | - | - | - | 89.5 | (X) | 89.5 |
| District 3 | 645 | 394 | 200 | 18.1 | 3.7 | 9.6 | 3.5 | 2.4 | 6.2 | 9.5 | 71.3 | 62.0 | 73.2 |
| Simsboro village | 93 | 48 | 39 | 14.4 | 1.9 | 8.5 | 2.6 | 2.0 | 6.9 | 5.9 | 65.8 | 40.0 | 69.2 |
| Vienna town | 45 | 37 | 3 | 11.1 | 2.7 | 3.9 | 3.9 | 1.2 | 3.1 | 8.3 | 77.4 | 81.1 | 76.7 |
| District 4 | 704 | 410 | 254 | 21.7 | 5.6 | 11.2 | 5.8 | 3.8 | 8.6 | 12.7 | 68.5 | 45.3 | 73.9 |
| Dubach town | 169 | 83 | 73 | 23.9 | 9.1 | 13.5 | 8.9 | 5.2 | 10.8 | 9.4 | 64.8 | 42.7 | 69.3 |
| District 5 | 652 | 417 | 201 | 17.8 | 4.5 | 7.6 | 3.8 | 1.5 | 4.5 | 9.3 | 75.2 | 46.8 | 80.6 |
| Choudrant village | 85 | 43 | 38 | 14.6 | 2.9 | 6.9 | 3.4 | 0.9 | 4.7 | 8.8 | 76.5 | 52.5 | 79.7 |
| Downsville village (part) | 16 | 16 | - | 30.2 | - | 1.9 | 3.8 | 5.7 | 25.6 | 13.2 | 81.8 | 77.8 | 84.6 |
| Ruston city (part) | - | - | - | (X) | (X) | (X) | (X) | (X) | (X) | (X) | (X) | (X) | (X) |
| Livingston Parish | 17 384 | 12 646 | 3 603 | 20.6 | 4.2 | 9.5 | 5.5 | 2.7 | 7.4 | 13.1 | 70.0 | 59.3 | 73.0 |
| District 1 | 1 856 | 1 415 | 334 | 23.5 | 3.8 | 10.9 | 7.1 | 3.7 | 8.4 | 16.9 | 68.0 | 56.5 | 72.2 |
| Livingston town (part) | 322 | 217 | 82 | 26.2 | 6.0 | 14.9 | 7.9 | 3.6 | 8.8 | 15.4 | 64.0 | 34.2 | 74.2 |
| Walker town (part) | 44 | 24 | 20 | 51.8 | 9.4 | 23.5 | - | - | - | 46.2 | 63.5 | 100.0 | 32.1 |
| District 2 | 1 792 | 1 248 | 385 | 14.8 | 3.1 | 7.2 | 3.3 | 1.6 | 4.8 | 7.8 | 73.7 | 64.4 | 75.4 |
| District 3 | 1 763 | 1 217 | 385 | 17.5 | 4.4 | 8.0 | 5.0 | 1.9 | 7.5 | 9.0 | 74.7 | 61.9 | 77.2 |
| Denham Springs city (part) | - | - | - | (X) | (X) | (X) | (X) | (X) | (X) | (X) | (X) | (X) | (X) |
| District 4 | 1 605 | 1 035 | 487 | 19.8 | 4.8 | 10.5 | 6.8 | 4.2 | 9.0 | 8.5 | 72.6 | 52.8 | 77.2 |
| Denham Springs city (part) | 1 605 | 1 035 | 487 | 19.8 | 4.8 | 10.5 | 6.8 | 4.2 | 9.0 | 8.5 | 72.6 | 52.8 | 77.2 |
| District 5 | 1 948 | 1 401 | 350 | 19.4 | 4.1 | 8.4 | 5.0 | 1.8 | 5.4 | 12.0 | 71.1 | 62.0 | 73.4 |
| Denham Springs city (part) | - | - | - | (X) | (X) | (X) | (X) | (X) | (X) | (X) | (X) | (X) | (X) |
| District 6 | 2 437 | 1 895 | 432 | 24.8 | 4.1 | 11.5 | 5.1 | 3.2 | 8.4 | 17.3 | 66.8 | 58.5 | 70.0 |
| Denham Springs city (part) | - | - | - | (X) | (X) | (X) | (X) | (X) | (X) | (X) | (X) | (X) | (X) |
| French Settlement village | 194 | 120 | 64 | 23.0 | 3.4 | 11.2 | 7.7 | 3.0 | 11.7 | 14.1 | 60.5 | 50.9 | 63.1 |
| Livingston town (part) | - | - | - | (X) | (X) | (X) | (X) | (X) | (X) | (X) | (X) | (X) | (X) |
| Port Vincent village | 125 | 96 | 29 | 28.9 | 4.4 | 10.0 | 4.2 | 3.9 | 14.0 | 23.1 | 71.7 | 74.7 | 70.4 |
| Walker town (part) | - | - | - | - | - | - | - | - | - | - | 58.8 | (X) | 58.8 |
| District 7 | 2 333 | 1 867 | 339 | 22.9 | 4.8 | 8.8 | 6.1 | 2.5 | 7.0 | 18.0 | 73.3 | 66.7 | 75.7 |
| Denham Springs city (part) | - | - | - | (X) | (X) | (X) | (X) | (X) | (X) | (X) | (X) | (X) | (X) |
| Walker town (part) | 975 | 781 | 154 | 21.3 | 4.8 | 10.5 | 5.6 | 2.9 | 7.8 | 16.6 | 72.6 | 64.3 | 75.5 |
| District 8 | 1 922 | 1 380 | 445 | 25.8 | 4.7 | 11.6 | 5.8 | 3.5 | 10.2 | 17.9 | 62.7 | 55.3 | 65.5 |
| Killian village | 242 | 175 | 58 | 23.5 | 4.2 | 10.5 | 3.9 | 3.5 | 7.6 | 16.2 | 65.5 | 64.9 | 65.8 |
| Springfield town | 112 | 74 | 30 | 27.3 | 7.6 | 15.4 | 5.1 | 3.4 | 9.3 | 14.9 | 57.9 | 41.4 | 64.3 |
| District 9 | 1 728 | 1 188 | 446 | 19.9 | 4.1 | 10.3 | 6.4 | 2.6 | 7.8 | 12.5 | 63.5 | 51.6 | 66.6 |
| Albany village | 180 | 104 | 69 | 23.0 | 6.9 | 15.2 | 7.8 | 3.8 | 12.1 | 9.7 | 64.8 | 33.3 | 73.6 |
| Madison Parish | 2 484 | 1 683 | 689 | 21.9 | 4.4 | 9.8 | 6.2 | 4.7 | 12.4 | 13.0 | 60.3 | 41.4 | 65.9 |
| District 1 | 329 | 209 | 112 | 22.4 | 6.5 | 12.7 | 7.9 | 5.4 | 9.5 | 14.2 | 69.5 | 43.5 | 76.8 |
| Delta village | 65 | 48 | 10 | 32.5 | 7.0 | 16.0 | 9.5 | 2.5 | 16.8 | 20.1 | 61.7 | 27.9 | 77.8 |
| Mound village | - | - | - | - | - | - | - | - | - | - | 54.5 | (X) | 54.5 |
| Richmond village (part) | - | - | - | - | - | - | - | - | - | - | 40.0 | (X) | 40.0 |
| Tallulah city (part) | - | - | - | (X) | (X) | (X) | (X) | (X) | (X) | (X) | (X) | (X) | (X) |
| District 2 | 253 | 190 | 63 | 18.7 | 3.2 | 10.3 | 7.1 | 3.5 | 8.0 | 11.6 | 66.8 | 35.0 | 76.4 |
| Richmond village (part) | 10 | 10 | - | 17.2 | 8.6 | 17.2 | 3.4 | 6.9 | 11.3 | - | 57.9 | - | 78.6 |
| Tallulah city (part) | 70 | 70 | - | 20.5 | - | 9.7 | 5.9 | - | 11.0 | 20.0 | 61.2 | 39.4 | 72.3 |
| District 3 | 257 | 190 | 59 | 20.6 | 2.9 | 11.8 | 7.1 | 3.5 | 11.1 | 15.2 | 54.2 | 24.1 | 63.0 |
| Tallulah city (part) | 121 | 108 | 5 | 19.4 | 3.0 | 7.4 | 6.6 | 3.5 | 12.3 | 19.0 | 39.5 | 15.2 | 49.0 |
| District 4 | 259 | 153 | 106 | 21.6 | 3.5 | 10.7 | 5.9 | 5.4 | 17.8 | 9.4 | 49.9 | 30.4 | 54.9 |
| Tallulah city (part) | 259 | 153 | 106 | 21.6 | 3.5 | 10.7 | 5.9 | 5.4 | 17.8 | 9.4 | 49.9 | 30.4 | 54.9 |
| District 5 | 383 | 279 | 75 | 24.0 | 2.8 | 8.8 | 7.2 | 4.3 | 14.4 | 14.8 | 46.6 | 27.4 | 53.6 |
| Tallulah city (part) | 383 | 279 | 75 | 24.0 | 2.8 | 8.8 | 7.2 | 4.3 | 14.4 | 14.8 | 46.6 | 27.4 | 53.6 |
| District 6 | 232 | 134 | 78 | 17.6 | 4.5 | 8.2 | 6.5 | 4.2 | 10.7 | 11.1 | 58.4 | 23.3 | 66.1 |
| Tallulah city (part) | 232 | 134 | 78 | 17.6 | 4.5 | 8.2 | 6.5 | 4.2 | 10.7 | 11.1 | 58.4 | 23.3 | 66.1 |
| District 7 | 522 | 363 | 121 | 29.1 | 7.7 | 7.8 | 4.5 | 6.9 | 19.7 | 15.6 | 62.7 | 63.2 | 62.6 |
| Tallulah city (part) | 522 | 363 | 121 | 29.1 | 7.7 | 7.8 | 4.5 | 6.9 | 19.7 | 15.6 | 62.7 | 63.2 | 62.6 |
| District 8 | 249 | 165 | 75 | 18.0 | 2.8 | 8.5 | 3.6 | 3.9 | 6.6 | 11.2 | 69.6 | 63.1 | 71.0 |
| Richmond village (part) | 56 | 40 | 13 | 13.8 | 1.5 | 6.4 | 3.2 | 0.7 | 3.1 | 9.0 | 79.3 | 54.1 | 83.1 |
| Tallulah city (part) | 193 | 125 | 62 | 19.7 | 3.4 | 9.4 | 3.8 | 5.2 | 8.2 | 12.1 | 65.3 | 65.9 | 65.1 |
| Morehouse Parish | 6 819 | 4 255 | 2 218 | 24.4 | 5.4 | 12.0 | 7.0 | 4.1 | 10.8 | 12.9 | 63.5 | 47.1 | 68.7 |
| District 1 | 1 017 | 702 | 254 | 21.8 | 5.3 | 9.8 | 6.5 | 3.7 | 7.8 | 11.8 | 67.6 | 53.1 | 71.5 |
| Bonita village | 90 | 40 | 33 | 30.4 | 7.8 | 13.2 | 14.2 | 5.7 | 17.6 | 15.2 | 63.7 | 51.5 | 67.6 |
| District 2 | 915 | 542 | 312 | 26.3 | 6.4 | 14.2 | 7.9 | 4.7 | 12.7 | 12.6 | 57.9 | 37.4 | 65.2 |
| Collinston village (part) | 72 | 48 | 22 | 33.8 | 11.7 | 24.4 | 9.9 | - | 5.8 | 12.1 | 63.0 | 39.6 | 75.9 |

Table 5. **Disability Status: 2000**—Con.

[Data based on a sample (except Tables 65-68). For information on confidentiality protection, coverage, sampling error, and nonsampling error, see Appendix G. For location of definitions, see "How to Use This Census Report"]

| State<br>Parish<br>Parish Subdivision<br>Place | Civilian noninstitutionalized population with a disability | | | Percent of civilian noninstitutionalized population with specified disability | | | | | | | Percent employed of civilian noninstitutionalized population 21 to 64 years | | |
|---|---|---|---|---|---|---|---|---|---|---|---|---|---|
| | | | | 5 years and over | | | | | 16 years and over, going outside the home | 16 to 64 years, employment disability | | Disability status | |
| | 5 years and over | 16 to 64 years | 65 years and over | Any disability | Sensory | Physical | Mental | Self-care | | | Total | With a disability | No disability |
| Morehouse Parish—Con. | | | | | | | | | | | | | |
| District 2—Con. | | | | | | | | | | | | | |
| Mer Rouge village | 156 | 106 | 47 | 24.9 | 4.9 | 14.8 | 7.2 | 4.5 | 13.1 | 13.8 | 60.9 | 33.3 | 70.5 |
| Oak Ridge village | 29 | 10 | 13 | 22.0 | 3.8 | 7.6 | 12.9 | 6.1 | 5.5 | 1.1 | 77.8 | 66.7 | 79.2 |
| District 3 | 925 | 472 | 428 | 22.0 | 4.8 | 12.5 | 6.8 | 4.2 | 10.5 | 10.1 | 69.8 | 48.9 | 74.4 |
| Bastrop city (part) | 23 | 8 | 15 | 76.7 | - | 76.7 | - | 53.3 | - | - | - | - | - |
| District 4 | 1 042 | 641 | 367 | 24.7 | 4.4 | 12.7 | 6.9 | 4.2 | 9.7 | 12.1 | 68.1 | 54.3 | 72.4 |
| Bastrop city (part) | 284 | 174 | 96 | 30.9 | 3.8 | 12.8 | 5.9 | 4.2 | 12.5 | 16.5 | 65.3 | 55.1 | 70.1 |
| Collinston village (part) | 32 | 15 | 17 | 26.7 | 7.5 | 25.8 | 4.2 | 3.3 | 3.0 | 11.8 | 62.7 | 33.3 | 72.7 |
| District 5 | 1 016 | 598 | 343 | 25.2 | 6.5 | 10.3 | 5.3 | 2.4 | 11.3 | 13.9 | 66.7 | 56.7 | 69.8 |
| Bastrop city (part) | 1 016 | 598 | 343 | 25.2 | 6.5 | 10.3 | 5.3 | 2.4 | 11.3 | 13.9 | 66.7 | 56.7 | 69.8 |
| District 6 | 958 | 654 | 267 | 25.9 | 6.4 | 15.2 | 8.1 | 5.6 | 12.3 | 15.5 | 56.0 | 28.4 | 66.8 |
| Bastrop city (part) | 958 | 654 | 267 | 25.9 | 6.4 | 15.2 | 8.1 | 5.6 | 12.3 | 15.5 | 56.0 | 28.4 | 66.8 |
| District 7 | 946 | 646 | 247 | 25.8 | 4.2 | 9.7 | 7.9 | 3.8 | 12.7 | 15.4 | 53.9 | 50.9 | 55.2 |
| Bastrop city (part) | 794 | 548 | 200 | 26.3 | 3.9 | 10.4 | 8.5 | 4.0 | 12.9 | 14.9 | 54.2 | 48.4 | 57.0 |
| Natchitoches Parish | 7 631 | 4 992 | 2 219 | 21.4 | 5.1 | 10.1 | 5.9 | 3.1 | 9.3 | 10.4 | 63.8 | 43.6 | 69.4 |
| District 1 | 466 | 209 | 188 | 14.4 | 3.6 | 7.1 | 3.3 | 2.4 | 5.3 | 5.9 | 72.1 | 64.1 | 73.0 |
| Natchitoches city (part) | 171 | 62 | 88 | 16.6 | 2.9 | 7.4 | 3.1 | 3.3 | 8.7 | 7.7 | 70.9 | 77.4 | 70.1 |
| District 2 | 831 | 535 | 233 | 29.0 | 6.4 | 14.3 | 7.2 | 5.3 | 13.1 | 16.9 | 62.1 | 51.1 | 66.8 |
| Natchitoches city (part) | 831 | 535 | 233 | 29.0 | 6.4 | 14.3 | 7.2 | 5.3 | 13.1 | 16.9 | 62.1 | 51.1 | 66.8 |
| District 3 | 713 | 582 | 106 | 19.4 | 3.4 | 5.6 | 5.2 | 2.1 | 8.2 | 10.3 | 54.6 | 41.5 | 59.2 |
| Natchitoches city (part) | 713 | 582 | 106 | 19.4 | 3.4 | 5.6 | 5.2 | 2.1 | 8.2 | 10.3 | 54.6 | 41.5 | 59.2 |
| District 4 | 518 | 397 | 88 | 15.7 | 4.8 | 5.0 | 4.3 | 0.7 | 3.0 | 5.2 | 67.3 | 56.5 | 69.1 |
| Natchitoches city (part) | 189 | 187 | - | 13.2 | 4.8 | 1.4 | 4.9 | 0.1 | 1.1 | 2.3 | 58.4 | 47.6 | 59.7 |
| District 5 | 739 | 491 | 210 | 19.2 | 4.2 | 9.0 | 5.9 | 2.3 | 7.7 | 8.2 | 64.3 | 39.3 | 70.5 |
| Natchitoches city (part) | 739 | 491 | 210 | 19.2 | 4.2 | 9.0 | 5.9 | 2.3 | 7.7 | 8.2 | 64.3 | 39.3 | 70.5 |
| District 6 | 502 | 308 | 190 | 16.2 | 3.1 | 9.3 | 4.9 | 2.6 | 6.8 | 7.0 | 76.5 | 53.7 | 80.6 |
| Natchitoches city (part) | 502 | 308 | 190 | 16.2 | 3.1 | 9.3 | 4.9 | 2.6 | 6.8 | 7.0 | 76.5 | 53.7 | 80.6 |
| District 7 | 812 | 519 | 252 | 27.1 | 7.1 | 13.9 | 5.9 | 3.4 | 13.0 | 12.7 | 57.2 | 32.6 | 66.0 |
| Ashland village | 64 | 44 | 17 | 26.0 | 7.7 | 13.4 | 5.3 | 4.1 | 8.5 | 16.8 | 51.7 | 40.0 | 56.0 |
| Clarence village (part) | 22 | 15 | 7 | 34.9 | 3.2 | 20.6 | 17.5 | - | 12.3 | 10.0 | 57.6 | 20.0 | 73.9 |
| Goldonna village | 96 | 67 | 27 | 23.1 | 6.7 | 14.2 | 7.7 | 5.3 | 12.4 | 9.8 | 60.2 | 26.7 | 69.6 |
| District 8 | 816 | 555 | 240 | 25.2 | 3.5 | 11.7 | 6.5 | 3.6 | 14.1 | 14.5 | 58.4 | 42.6 | 64.5 |
| Campti town | 257 | 187 | 65 | 26.6 | 4.9 | 11.1 | 6.2 | 3.4 | 15.9 | 17.8 | 47.4 | 38.0 | 52.0 |
| Clarence village (part) | 78 | 43 | 30 | 17.7 | 3.6 | 8.6 | 6.3 | 2.9 | 9.6 | 8.1 | 70.2 | 44.2 | 75.6 |
| Natchitoches city (part) | - | - | - | - | - | - | - | - | - | - | 80.0 | (X) | 80.0 |
| District 9 | 791 | 433 | 280 | 25.2 | 8.6 | 13.8 | 7.9 | 5.5 | 12.6 | 10.3 | 60.4 | 38.7 | 66.0 |
| Powhatan village | 17 | 7 | 8 | 15.2 | 1.8 | 7.1 | 10.7 | 4.5 | 6.8 | 3.8 | 51.5 | 14.3 | 55.7 |
| Robeline village | 70 | 33 | 37 | 38.7 | 7.2 | 26.5 | 9.9 | 8.8 | 26.3 | 15.1 | 28.7 | 15.2 | 36.1 |
| District 10 | 743 | 505 | 213 | 22.5 | 6.5 | 12.4 | 6.6 | 3.3 | 11.2 | 14.4 | 66.5 | 45.8 | 73.1 |
| Natchitoches city (part) | 14 | 14 | - | 13.0 | - | 13.0 | - | - | - | - | 61.0 | - | 73.5 |
| Provencal village | 121 | 59 | 59 | 20.6 | 5.5 | 14.7 | 3.1 | 3.2 | 9.5 | 7.2 | 59.7 | 39.7 | 63.9 |
| District 11 | 700 | 458 | 219 | 23.4 | 5.7 | 11.0 | 7.8 | 2.8 | 9.6 | 12.0 | 61.7 | 34.7 | 70.7 |
| Natchez village | 120 | 86 | 27 | 21.5 | 1.8 | 8.9 | 9.7 | 3.8 | 12.1 | 15.4 | 53.4 | 31.7 | 61.1 |
| Natchitoches city (part) | - | - | - | (X) | (X) | (X) | (X) | (X) | (X) | (X) | (X) | (X) | (X) |
| Orleans Parish | 102 122 | 68 775 | 27 096 | 23.2 | 4.0 | 9.9 | 6.4 | 3.8 | 11.3 | 13.6 | 65.1 | 47.0 | 70.7 |
| New Orleans city | 102 122 | 68 775 | 27 096 | 23.2 | 4.0 | 9.9 | 6.4 | 3.8 | 11.3 | 13.6 | 65.1 | 47.0 | 70.7 |
| Ouachita Parish | 28 298 | 19 487 | 7 313 | 21.1 | 4.4 | 8.9 | 5.3 | 3.2 | 9.2 | 13.6 | 71.5 | 57.7 | 75.4 |
| District A | 5 285 | 3 479 | 1 593 | 20.0 | 4.3 | 8.7 | 4.8 | 3.4 | 7.5 | 12.9 | 77.3 | 64.6 | 80.3 |
| Claiborne CDP | 1 646 | 1 227 | 351 | 17.9 | 2.8 | 7.3 | 4.6 | 2.3 | 5.7 | 12.7 | 78.2 | 67.0 | 80.9 |
| West Monroe city (part) | 1 848 | 978 | 807 | 25.0 | 6.8 | 12.3 | 6.5 | 5.8 | 9.9 | 14.8 | 76.5 | 58.5 | 81.3 |
| District B | 5 835 | 4 330 | 1 182 | 23.2 | 5.3 | 9.5 | 5.1 | 3.1 | 9.5 | 16.2 | 70.3 | 61.5 | 73.3 |
| Brownsville-Bawcomville CDP | 2 145 | 1 535 | 482 | 30.1 | 8.3 | 13.7 | 7.6 | 4.5 | 13.1 | 19.6 | 60.2 | 49.9 | 65.3 |
| West Monroe city (part) | 460 | 261 | 191 | 24.9 | 6.8 | 13.6 | 5.6 | 5.8 | 15.1 | 11.7 | 67.9 | 53.7 | 71.6 |
| District C | 3 683 | 2 193 | 1 314 | 17.2 | 4.2 | 7.8 | 4.7 | 2.4 | 6.5 | 9.2 | 80.1 | 64.7 | 83.0 |
| Monroe city (part) | 2 521 | 1 525 | 938 | 16.3 | 3.4 | 7.0 | 4.4 | 2.2 | 6.0 | 9.1 | 82.2 | 71.2 | 84.1 |
| Sterlington town (part) | 230 | 124 | 95 | 20.4 | 5.8 | 11.4 | 5.1 | 3.5 | 9.4 | 9.8 | 71.9 | 65.8 | 73.3 |
| West Monroe city (part) | 641 | 387 | 190 | 21.7 | 6.1 | 9.9 | 5.2 | 2.8 | 9.0 | 11.7 | 73.3 | 50.4 | 79.6 |
| District D | 4 917 | 3 386 | 1 279 | 26.8 | 4.9 | 11.6 | 7.3 | 4.9 | 15.0 | 18.5 | 58.8 | 45.8 | 64.3 |
| Monroe city (part) | 3 386 | 2 325 | 934 | 30.7 | 5.3 | 13.4 | 7.7 | 5.1 | 17.2 | 22.0 | 54.5 | 49.5 | 57.2 |
| Richwood town (part) | 298 | 203 | 63 | 22.3 | 4.6 | 8.6 | 8.4 | 5.7 | 11.8 | 12.8 | 53.5 | 26.0 | 63.3 |
| District E | 3 796 | 2 648 | 939 | 16.2 | 3.5 | 6.8 | 4.0 | 1.7 | 5.4 | 9.1 | 75.3 | 58.5 | 78.6 |
| Monroe city (part) | 664 | 476 | 163 | 14.8 | 2.1 | 6.1 | 3.7 | 1.4 | 5.4 | 5.9 | 66.9 | 58.0 | 68.2 |
| Sterlington town (part) | - | - | - | - | - | - | - | - | - | - | 100.0 | (X) | 100.0 |
| Swartz CDP | 552 | 371 | 130 | 13.9 | 2.7 | 5.6 | 4.1 | 0.9 | 4.1 | 9.5 | 79.0 | 57.2 | 82.6 |
| District F | 4 782 | 3 451 | 1 006 | 24.5 | 4.2 | 9.4 | 6.4 | 4.0 | 14.2 | 18.0 | 60.4 | 52.2 | 63.8 |
| Monroe city (part) | 4 065 | 2 965 | 828 | 24.3 | 4.0 | 9.1 | 6.1 | 3.5 | 14.2 | 18.5 | 59.3 | 51.6 | 62.5 |
| Richwood town (part) | 50 | 29 | 4 | 61.0 | - | 18.3 | 26.8 | 4.9 | 17.7 | 25.9 | 67.3 | 57.7 | 75.9 |
| Plaquemines Parish | 4 553 | 2 949 | 1 173 | 19.1 | 3.8 | 8.9 | 5.6 | 2.9 | 8.9 | 10.9 | 63.5 | 48.6 | 67.0 |
| District 1 | 561 | 409 | 125 | 22.8 | 3.7 | 7.0 | 5.0 | 3.7 | 12.3 | 19.3 | 52.9 | 51.7 | 53.4 |
| District 2 | 452 | 217 | 177 | 15.2 | 3.9 | 8.3 | 5.3 | 2.8 | 6.9 | 6.8 | 73.0 | 64.0 | 74.1 |
| Belle Chasse CDP (part) | 452 | 217 | 177 | 15.2 | 3.9 | 8.3 | 5.3 | 2.8 | 6.9 | 6.8 | 73.0 | 64.0 | 74.1 |
| District 3 | 532 | 373 | 123 | 15.8 | 1.6 | 8.2 | 2.9 | 2.1 | 7.6 | 9.4 | 77.9 | 67.9 | 79.7 |
| Belle Chasse CDP (part) | 532 | 373 | 123 | 15.8 | 1.6 | 8.2 | 2.9 | 2.1 | 7.6 | 9.4 | 77.9 | 67.9 | 79.7 |
| District 4 | 509 | 320 | 100 | 20.0 | 2.9 | 8.2 | 9.3 | 2.4 | 9.7 | 10.0 | 65.2 | 45.5 | 70.3 |
| Belle Chasse CDP (part) | 458 | 283 | 86 | 20.1 | 2.7 | 8.4 | 9.9 | 2.4 | 9.6 | 9.5 | 66.9 | 47.0 | 71.9 |
| District 5 | 682 | 478 | 187 | 20.3 | 4.7 | 10.3 | 4.2 | 3.6 | 10.2 | 11.4 | 65.2 | 50.0 | 69.3 |
| Port Sulphur CDP (part) | 244 | 181 | 57 | 25.2 | 3.9 | 14.9 | 6.0 | 5.5 | 13.4 | 14.4 | 67.1 | 48.7 | 74.0 |
| District 6 | 421 | 309 | 89 | 19.5 | 4.0 | 12.1 | 5.6 | 4.4 | 9.5 | 11.0 | 56.5 | 29.0 | 64.4 |
| Empire CDP (part) | 70 | 58 | 6 | 45.5 | 9.1 | 21.4 | 12.3 | 26.0 | 22.3 | 7.5 | 60.4 | 36.0 | 90.2 |
| Port Sulphur CDP (part) | 351 | 251 | 83 | 17.6 | 3.6 | 11.4 | 5.1 | 2.7 | 8.6 | 11.2 | 56.2 | 27.5 | 63.3 |
| District 7 | 534 | 317 | 202 | 20.9 | 4.2 | 11.4 | 5.6 | 3.7 | 7.4 | 13.8 | 60.0 | 40.4 | 65.1 |
| Buras-Triumph CDP (part) | 105 | 65 | 31 | 14.2 | 2.4 | 9.2 | 3.9 | 3.5 | 4.9 | 10.9 | 61.5 | 56.9 | 62.2 |
| Empire CDP (part) | 429 | 252 | 171 | 23.6 | 5.0 | 12.3 | 6.3 | 3.7 | 8.5 | 15.1 | 59.3 | 36.0 | 66.5 |
| District 8 | 532 | 343 | 68 | 22.3 | 6.5 | 6.9 | 8.8 | 0.6 | 9.2 | 10.9 | 49.1 | 37.5 | 52.3 |
| Boothville-Venice CDP (part) | - | - | - | (X) | (X) | (X) | (X) | (X) | (X) | (X) | (X) | (X) | (X) |
| Buras-Triumph CDP (part) | 532 | 343 | 68 | 22.3 | 6.5 | 6.9 | 8.8 | 0.6 | 9.2 | 10.9 | 49.1 | 37.5 | 52.3 |
| District 9 | 330 | 183 | 102 | 15.8 | 3.2 | 8.2 | 5.0 | 2.6 | 8.3 | 6.5 | 61.3 | 57.9 | 61.9 |
| Boothville-Venice CDP (part) | 330 | 183 | 102 | 16.2 | 3.2 | 8.4 | 5.1 | 2.6 | 8.6 | 6.7 | 62.5 | 57.9 | 63.2 |
| Buras-Triumph CDP (part) | - | - | - | (X) | (X) | (X) | (X) | (X) | (X) | (X) | (X) | (X) | (X) |

Table 5. **Disability Status: 2000**—Con.

[Data based on a sample (except Tables 65-68). For information on confidentiality protection, coverage, sampling error, and nonsampling error, see Appendix G.
For location of definitions, see "How to Use This Census Report"]

| State<br>Parish<br>Parish Subdivision<br>Place | Civilian noninstitutionalized population with a disability | | | Percent of civilian noninstitutionalized population with specified disability | | | | | | | Percent employed of civilian noninstitutionalized population 21 to 64 years | | |
|---|---|---|---|---|---|---|---|---|---|---|---|---|---|
| | | | | 5 years and over | | | | | 16 years and over, going outside the home | 16 to 64 years, employment disability | | Disability status | |
| | 5 years and over | 16 to 64 years | 65 years and over | Any disability | Sensory | Physical | Mental | Self-care | | | Total | With a disability | No disability |
| Pointe Coupee Parish | 5 025 | 3 371 | 1 391 | 24.1 | 4.7 | 10.1 | 6.3 | 3.4 | 11.0 | 15.8 | 63.7 | 51.8 | 67.7 |
| District 1 | 679 | 474 | 139 | 41.7 | 9.8 | 14.8 | 13.0 | 5.4 | 25.3 | 21.4 | 48.5 | 36.2 | 59.0 |
| District 2 | 386 | 211 | 159 | 26.0 | 6.3 | 10.3 | 6.3 | 4.0 | 14.4 | 14.7 | 67.0 | 55.0 | 70.7 |
| Morganza village | 147 | 72 | 64 | 23.9 | 4.1 | 11.4 | 4.9 | 3.7 | 12.9 | 14.3 | 68.5 | 51.6 | 72.4 |
| District 3 | 281 | 184 | 78 | 17.9 | 1.7 | 7.3 | 4.8 | 2.4 | 9.3 | 12.1 | 60.7 | 44.6 | 64.7 |
| District 4 | 494 | 386 | 90 | 31.6 | 4.8 | 11.9 | 5.6 | 1.7 | 7.8 | 26.4 | 63.0 | 67.8 | 60.2 |
| District 5 | 544 | 389 | 150 | 20.0 | 2.8 | 7.8 | 4.6 | 2.6 | 9.3 | 15.1 | 65.2 | 59.0 | 66.9 |
| New Roads city (part) | 88 | 68 | 20 | 16.4 | 1.1 | 4.5 | 5.6 | - | 7.2 | 14.9 | 64.8 | 39.7 | 70.7 |
| District 6 | 467 | 318 | 139 | 22.5 | 4.3 | 9.5 | 5.8 | 2.6 | 9.3 | 14.3 | 72.7 | 58.8 | 76.3 |
| Livonia town (part) | - | - | - | (X) | (X) | (X) | (X) | (X) | (X) | (X) | (X) | (X) | (X) |
| District 7 | 162 | 62 | 81 | 22.1 | 3.8 | 12.8 | 9.6 | 4.6 | 6.6 | 6.8 | 66.3 | 58.1 | 67.9 |
| New Roads city (part) | 162 | 62 | 81 | 22.1 | 3.8 | 12.8 | 9.6 | 4.6 | 6.6 | 6.8 | 66.3 | 58.1 | 67.9 |
| District 8 | 390 | 272 | 97 | 30.6 | 5.5 | 13.5 | 10.0 | 5.2 | 16.5 | 21.6 | 56.8 | 55.5 | 57.6 |
| New Roads city (part) | 166 | 97 | 55 | 28.0 | 2.9 | 16.6 | 11.7 | 5.9 | 15.0 | 15.6 | 50.5 | 37.2 | 56.0 |
| District 9 | 217 | 87 | 112 | 16.2 | 4.4 | 8.9 | 4.9 | 2.5 | 6.4 | 7.1 | 74.7 | 39.1 | 79.4 |
| New Roads city (part) | 144 | 51 | 75 | 14.0 | 3.9 | 8.2 | 3.8 | 2.7 | 7.0 | 4.8 | 73.6 | 23.5 | 78.4 |
| District 10 | 501 | 335 | 144 | 23.7 | 5.0 | 10.6 | 6.6 | 3.4 | 10.7 | 13.7 | 66.1 | 55.5 | 69.3 |
| Livonia town (part) | 301 | 211 | 68 | 24.5 | 4.2 | 11.9 | 8.3 | 3.8 | 11.1 | 12.8 | 69.5 | 51.3 | 75.1 |
| District 11 | 388 | 256 | 122 | 21.2 | 3.8 | 11.3 | 4.3 | 3.4 | 7.9 | 14.0 | 65.6 | 38.0 | 72.8 |
| Fordoche town | 240 | 151 | 81 | 26.1 | 5.2 | 13.8 | 5.7 | 4.9 | 9.9 | 18.3 | 64.3 | 33.6 | 73.8 |
| Livonia town (part) | - | - | - | (X) | (X) | (X) | (X) | (X) | (X) | (X) | (X) | (X) | (X) |
| District 12 | 516 | 397 | 80 | 20.4 | 4.6 | 7.8 | 4.6 | 4.0 | 9.8 | 16.6 | 57.2 | 49.2 | 60.0 |
| New Roads city (part) | 311 | 221 | 63 | 20.9 | 4.9 | 9.5 | 4.9 | 4.0 | 9.5 | 17.8 | 46.1 | 39.6 | 48.4 |
| Rapides Parish | 28 829 | 19 499 | 7 923 | 25.3 | 5.5 | 12.4 | 7.6 | 4.6 | 11.6 | 15.8 | 67.2 | 48.5 | 73.9 |
| District A | 3 206 | 2 363 | 695 | 24.9 | 4.9 | 10.2 | 6.0 | 2.9 | 10.1 | 17.4 | 72.1 | 57.8 | 77.4 |
| Ball town | 1 064 | 858 | 177 | 32.2 | 5.3 | 12.4 | 8.5 | 3.7 | 11.1 | 24.5 | 69.2 | 63.5 | 72.5 |
| Pineville city (part) | 26 | 21 | 5 | 11.3 | 2.2 | 5.2 | 5.2 | 3.0 | 10.9 | 4.3 | 64.4 | - | 70.1 |
| District B | 3 252 | 2 150 | 865 | 24.5 | 5.4 | 12.3 | 7.0 | 4.2 | 8.7 | 13.3 | 70.2 | 52.1 | 76.2 |
| Pineville city (part) | 2 370 | 1 571 | 638 | 24.3 | 5.5 | 11.6 | 7.0 | 3.8 | 8.0 | 12.6 | 71.7 | 54.8 | 77.3 |
| District C | 3 338 | 2 306 | 853 | 24.4 | 5.3 | 13.2 | 9.5 | 6.9 | 12.8 | 17.0 | 70.4 | 43.9 | 79.6 |
| Deville CDP | 205 | 146 | 49 | 24.6 | 4.6 | 16.5 | 7.1 | 7.2 | 7.1 | 10.5 | 64.0 | 42.0 | 72.0 |
| Pineville city (part) | 774 | 593 | 162 | 35.7 | 8.9 | 25.7 | 30.5 | 26.9 | 30.7 | 28.9 | 54.9 | 6.8 | 87.3 |
| District D | 3 472 | 2 464 | 854 | 33.0 | 6.4 | 13.5 | 8.8 | 5.2 | 19.0 | 20.6 | 53.2 | 43.3 | 59.4 |
| Alexandria city (part) | 3 439 | 2 431 | 854 | 33.0 | 6.4 | 13.4 | 8.9 | 5.2 | 19.1 | 20.6 | 53.0 | 43.3 | 59.1 |
| District E | 3 057 | 2 155 | 791 | 22.3 | 5.5 | 11.6 | 8.0 | 5.0 | 10.8 | 15.5 | 70.9 | 47.9 | 77.6 |
| Alexandria city (part) | 498 | 390 | 96 | 26.5 | 14.2 | 18.7 | 17.9 | 15.6 | 22.9 | 24.9 | 75.8 | 40.4 | 86.9 |
| Boyce town | 304 | 199 | 92 | 28.8 | 4.6 | 10.6 | 8.9 | 4.5 | 14.2 | 21.2 | 54.9 | 45.3 | 59.1 |
| Woodworth town (part) | 20 | 17 | 1 | 11.7 | 5.8 | 6.4 | 1.2 | - | 4.2 | 2.7 | 76.2 | 69.2 | 77.3 |
| District F | 3 186 | 2 101 | 910 | 28.8 | 6.3 | 13.8 | 8.5 | 4.9 | 13.7 | 15.5 | 58.5 | 47.3 | 63.4 |
| Alexandria city (part) | 2 962 | 1 914 | 873 | 29.3 | 6.4 | 14.2 | 8.5 | 5.1 | 14.1 | 16.0 | 57.0 | 46.8 | 61.6 |
| District G | 2 968 | 1 715 | 1 157 | 21.3 | 4.6 | 11.3 | 5.5 | 3.3 | 8.3 | 11.5 | 73.3 | 54.0 | 78.1 |
| Alexandria city (part) | 2 879 | 1 675 | 1 108 | 21.3 | 4.7 | 11.1 | 5.5 | 3.3 | 8.5 | 11.6 | 73.3 | 54.1 | 78.2 |
| District H | 3 572 | 2 361 | 1 010 | 24.3 | 5.4 | 12.2 | 7.1 | 3.7 | 10.6 | 15.3 | 63.6 | 45.8 | 69.5 |
| Cheneyville town | 412 | 311 | 61 | 46.7 | 6.7 | 18.3 | 27.9 | 15.8 | 29.7 | 40.5 | 37.0 | 21.7 | 52.8 |
| Forest Hill village | 81 | 53 | 28 | 18.2 | 4.9 | 13.0 | 4.5 | 2.5 | 9.3 | 10.4 | 70.0 | 56.6 | 73.0 |
| Glenmora town | 401 | 241 | 145 | 27.5 | 5.5 | 15.0 | 8.9 | 5.1 | 12.2 | 17.0 | 58.0 | 44.3 | 63.6 |
| Lecompte town | 406 | 263 | 123 | 32.2 | 4.7 | 11.3 | 7.5 | 4.4 | 14.7 | 21.9 | 57.1 | 60.5 | 55.3 |
| McNary village | 53 | 37 | 11 | 28.0 | 5.8 | 15.3 | 10.6 | 7.4 | 10.3 | 22.9 | 57.0 | 38.2 | 66.7 |
| Woodworth town (part) | 187 | 157 | 22 | 22.7 | 4.7 | 7.6 | 7.2 | 1.9 | 8.8 | 15.5 | 71.3 | 45.0 | 80.4 |
| District I | 2 778 | 1 884 | 788 | 27.1 | 6.5 | 14.2 | 8.3 | 5.7 | 13.4 | 18.1 | 66.9 | 45.6 | 75.6 |
| Alexandria city (part) | 1 660 | 1 149 | 428 | 28.3 | 7.0 | 14.8 | 9.3 | 5.5 | 14.2 | 17.8 | 66.6 | 41.7 | 77.2 |
| Red River Parish | 1 892 | 1 169 | 657 | 22.0 | 4.4 | 11.8 | 6.2 | 3.8 | 10.1 | 12.2 | 59.4 | 35.8 | 66.3 |
| District 1 | 350 | 262 | 80 | 30.2 | 5.5 | 15.9 | 12.1 | 5.0 | 11.7 | 20.4 | 54.3 | 26.3 | 67.2 |
| District 2 | 266 | 128 | 128 | 18.1 | 5.0 | 12.2 | 4.3 | 2.4 | 7.9 | 7.4 | 72.7 | 48.4 | 77.2 |
| Coushatta town (part) | - | - | - | (X) | (X) | (X) | (X) | (X) | (X) | (X) | (X) | (X) | (X) |
| Martin village | 86 | 58 | 28 | 16.0 | 3.7 | 10.4 | 1.1 | 0.6 | 6.9 | 10.0 | 71.8 | 41.1 | 78.3 |
| District 3 | 296 | 155 | 141 | 24.0 | 6.0 | 14.5 | 5.5 | 3.7 | 13.6 | 11.7 | 63.3 | 43.2 | 69.1 |
| Hall Summit village | 61 | 41 | 20 | 23.7 | 4.7 | 16.7 | 5.8 | 0.8 | 5.3 | 13.7 | 54.6 | 41.5 | 59.5 |
| District 4 | 200 | 117 | 72 | 22.6 | 4.4 | 11.3 | 3.8 | 6.9 | 11.4 | 11.9 | 55.7 | 35.8 | 61.1 |
| Coushatta town (part) | 11 | 4 | 7 | 25.0 | - | 20.5 | 4.5 | 4.5 | 18.4 | - | 38.5 | - | 41.7 |
| District 5 | 273 | 178 | 63 | 18.7 | 2.6 | 9.0 | 7.8 | 3.5 | 8.0 | 10.4 | 50.0 | 20.8 | 58.1 |
| Coushatta town (part) | 209 | 140 | 45 | 18.0 | 2.7 | 9.3 | 7.9 | 3.1 | 7.3 | 9.4 | 45.2 | 13.5 | 54.3 |
| District 6 | 255 | 186 | 69 | 21.8 | 3.8 | 8.3 | 6.5 | 2.9 | 8.5 | 12.6 | 57.7 | 43.1 | 63.0 |
| Coushatta town (part) | - | - | - | (X) | (X) | (X) | (X) | (X) | (X) | (X) | (X) | (X) | (X) |
| District 7 | 252 | 143 | 104 | 20.8 | 4.1 | 11.9 | 3.1 | 3.2 | 10.6 | 11.1 | 60.0 | 42.2 | 64.6 |
| Coushatta town (part) | 146 | 88 | 55 | 22.5 | 4.9 | 12.3 | 4.0 | 3.2 | 14.9 | 10.5 | 59.9 | 47.5 | 63.8 |
| Edgefield village | 43 | 23 | 18 | 24.7 | 7.5 | 13.2 | 4.0 | 1.1 | 6.7 | 18.0 | 55.2 | 26.1 | 65.6 |
| Richland Parish | 4 586 | 2 936 | 1 446 | 25.0 | 4.9 | 12.4 | 6.5 | 4.1 | 11.0 | 14.7 | 65.5 | 48.3 | 71.5 |
| District 1 | 556 | 307 | 227 | 25.1 | 5.5 | 12.8 | 6.3 | 5.6 | 13.4 | 13.8 | 71.4 | 53.0 | 76.5 |
| Delhi town (part) | 236 | 113 | 120 | 22.2 | 4.8 | 11.5 | 3.1 | 2.9 | 8.1 | 11.5 | 76.6 | 66.0 | 78.6 |
| District 2 | 652 | 485 | 143 | 28.3 | 4.2 | 12.1 | 7.5 | 4.6 | 17.4 | 19.8 | 57.3 | 41.2 | 65.8 |
| Delhi town (part) | 477 | 348 | 109 | 29.7 | 4.9 | 11.9 | 9.2 | 4.7 | 19.5 | 21.3 | 56.2 | 44.8 | 62.4 |
| District 3 | 497 | 318 | 144 | 26.2 | 5.5 | 14.6 | 9.1 | 5.7 | 13.1 | 13.0 | 58.7 | 38.7 | 66.0 |
| Rayville town (part) | 203 | 128 | 40 | 26.0 | 4.7 | 9.5 | 8.8 | 4.7 | 17.8 | 15.9 | 52.7 | 25.5 | 62.3 |
| District 4 | 552 | 369 | 168 | 29.4 | 4.8 | 13.1 | 5.1 | 4.3 | 9.6 | 19.5 | 66.2 | 52.1 | 72.9 |
| Rayville town (part) | 93 | 52 | 41 | 25.3 | 6.0 | 10.1 | 3.5 | 9.2 | 9.8 | 15.2 | 62.1 | 86.5 | 53.6 |
| District 5 | 478 | 317 | 127 | 20.7 | 3.9 | 9.7 | 6.4 | 3.2 | 6.3 | 12.0 | 72.6 | 64.0 | 75.2 |
| Rayville town (part) | 163 | 94 | 53 | 18.6 | 2.6 | 8.8 | 8.6 | 2.6 | 9.0 | 11.4 | 68.4 | 57.4 | 71.4 |
| District 6 | 569 | 358 | 183 | 34.2 | 5.7 | 15.9 | 11.0 | 5.7 | 18.6 | 22.0 | 49.6 | 36.9 | 57.1 |
| Rayville town (part) | 569 | 358 | 183 | 34.2 | 5.7 | 15.9 | 11.0 | 5.7 | 18.6 | 22.0 | 49.6 | 36.9 | 57.1 |
| District 7 | 432 | 263 | 145 | 21.6 | 5.1 | 12.3 | 5.5 | 4.8 | 6.7 | 12.7 | 62.5 | 48.8 | 66.4 |
| District 8 | 432 | 269 | 143 | 19.3 | 4.7 | 11.8 | 4.2 | 1.8 | 7.1 | 10.3 | 77.6 | 56.2 | 82.6 |
| District 9 | 418 | 250 | 166 | 22.5 | 5.1 | 10.7 | 4.4 | 1.6 | 7.9 | 11.1 | 67.4 | 50.7 | 71.6 |
| Mangham town | 128 | 43 | 83 | 23.3 | 7.8 | 14.7 | 4.2 | 5.5 | 8.5 | 7.3 | 64.6 | 47.4 | 67.4 |
| Sabine Parish | 5 378 | 3 283 | 1 894 | 25.0 | 6.9 | 14.2 | 6.5 | 4.4 | 9.8 | 13.7 | 61.5 | 44.8 | 67.0 |
| District 1 | 553 | 289 | 208 | 26.0 | 7.3 | 14.2 | 8.0 | 4.3 | 10.9 | 12.3 | 67.2 | 52.5 | 71.5 |
| Florien village (part) | 153 | 94 | 38 | 25.4 | 5.1 | 13.4 | 7.1 | 4.8 | 8.4 | 14.4 | 57.0 | 33.7 | 65.4 |
| District 2 | 693 | 366 | 316 | 24.2 | 7.6 | 13.2 | 4.5 | 2.7 | 8.4 | 10.6 | 55.0 | 29.7 | 61.9 |
| District 3 | 452 | 286 | 153 | 17.7 | 3.7 | 10.1 | 3.8 | 2.0 | 3.9 | 9.6 | 72.8 | 57.8 | 76.2 |
| Many town (part) | 131 | 71 | 53 | 17.3 | 6.3 | 11.0 | 6.5 | 2.6 | 5.8 | 6.2 | 75.8 | 67.6 | 77.4 |
| District 4 | 510 | 373 | 127 | 28.4 | 6.2 | 15.7 | 8.6 | 5.5 | 15.2 | 17.9 | 57.8 | 42.2 | 65.2 |

Table 5. **Disability Status: 2000**—Con.

[Data based on a sample (except Tables 65-68). For information on confidentiality protection, coverage, sampling error, and nonsampling error, see Appendix G.
For location of definitions, see "How to Use This Census Report"]

| State<br>Parish<br>Parish Subdivision<br>Place | Civilian noninstitutionalized population with a disability | | | Percent of civilian noninstitutionalized population with specified disability | | | | | | | Percent employed of civilian noninstitutionalized population 21 to 64 years | | |
|---|---|---|---|---|---|---|---|---|---|---|---|---|---|
| | | | | 5 years and over | | | | | 16 years and over, going outside the home | 16 to 64 years, employment disability | | Disability status | |
| | 5 years and over | 16 to 64 years | 65 years and over | Any disability | Sensory | Physical | Mental | Self-care | | | Total | With a disability | No disability |
| Sabine Parish—Con. | | | | | | | | | | | | | |
| District 4—Con. | | | | | | | | | | | | | |
| Many town (part) | 484 | 347 | 127 | 29.7 | 6.9 | 16.2 | 8.5 | 5.6 | 15.8 | 17.6 | 57.3 | 42.2 | 64.7 |
| District 5 | 518 | 352 | 149 | 24.3 | 6.9 | 14.1 | 9.6 | 5.4 | 10.1 | 12.8 | 64.7 | 40.9 | 72.9 |
| Fisher village | 63 | 40 | 17 | 24.0 | 9.2 | 11.1 | 9.5 | 5.7 | 8.3 | 9.7 | 64.8 | 40.0 | 70.5 |
| Florien village (part) | 2 | - | 2 | 50.0 | 50.0 | - | - | - | - | - | - | (X) | - |
| Many town (part) | - | - | - | (X) | (X) | (X) | (X) | (X) | (X) | (X) | (X) | (X) | (X) |
| District 6 | 792 | 518 | 252 | 27.0 | 7.7 | 15.8 | 4.9 | 4.9 | 10.8 | 16.6 | 53.0 | 44.9 | 55.9 |
| District 7 | 742 | 439 | 276 | 28.2 | 9.4 | 16.1 | 7.3 | 5.7 | 11.1 | 15.6 | 56.4 | 41.4 | 62.1 |
| Converse village | 115 | 71 | 35 | 32.2 | 10.6 | 18.5 | 9.8 | 8.4 | 17.5 | 14.2 | 57.3 | 46.2 | 62.3 |
| Noble village | 39 | 24 | 11 | 15.1 | 3.1 | 6.2 | 3.9 | 1.6 | 5.3 | 8.6 | 66.7 | 58.3 | 68.4 |
| District 8 | 562 | 333 | 206 | 25.2 | 6.1 | 13.6 | 6.3 | 4.7 | 10.1 | 15.6 | 65.7 | 53.2 | 70.2 |
| Zwolle town | 405 | 239 | 148 | 26.1 | 6.7 | 14.9 | 7.2 | 4.6 | 12.0 | 15.4 | 58.5 | 42.9 | 64.8 |
| District 9 | 556 | 327 | 207 | 24.4 | 6.6 | 15.1 | 7.6 | 4.8 | 10.2 | 13.1 | 64.2 | 46.6 | 70.1 |
| Pleasant Hill village | 169 | 91 | 60 | 24.2 | 7.6 | 13.0 | 7.4 | 5.4 | 15.1 | 9.7 | 63.2 | 39.8 | 70.7 |
| St. Bernard Parish | 14 518 | 9 601 | 4 383 | 23.4 | 4.7 | 11.5 | 5.4 | 3.7 | 10.3 | 13.9 | 69.6 | 51.6 | 75.3 |
| District A | 3 167 | 1 793 | 1 297 | 27.5 | 5.7 | 13.5 | 5.6 | 4.3 | 12.0 | 17.1 | 70.0 | 54.0 | 75.5 |
| Arabi CDP | 2 074 | 1 103 | 921 | 27.5 | 6.7 | 13.4 | 5.8 | 4.9 | 12.2 | 17.1 | 70.6 | 51.9 | 77.0 |
| Chalmette CDP (part) | 1 093 | 690 | 376 | 27.6 | 3.7 | 13.7 | 5.3 | 3.3 | 11.7 | 17.1 | 69.2 | 57.6 | 73.1 |
| District B | 3 038 | 1 954 | 987 | 24.9 | 4.7 | 11.6 | 6.2 | 3.4 | 11.0 | 14.2 | 69.3 | 57.2 | 73.3 |
| Chalmette CDP (part) | 3 038 | 1 954 | 987 | 24.9 | 4.7 | 11.6 | 6.2 | 3.4 | 11.0 | 14.2 | 69.3 | 57.2 | 73.3 |
| District C | 2 771 | 1 895 | 804 | 23.1 | 4.7 | 11.3 | 4.4 | 3.4 | 8.9 | 14.8 | 72.9 | 55.9 | 78.4 |
| Chalmette CDP (part) | 2 771 | 1 895 | 804 | 23.1 | 4.7 | 11.3 | 4.4 | 3.4 | 8.9 | 14.8 | 72.9 | 55.9 | 78.4 |
| District D | 3 050 | 2 174 | 725 | 22.2 | 4.7 | 11.0 | 5.4 | 4.2 | 10.6 | 13.0 | 71.7 | 47.7 | 79.0 |
| Chalmette CDP (part) | 318 | 259 | 59 | 21.4 | 4.8 | 8.8 | 4.2 | 2.4 | 6.4 | 13.1 | 78.0 | 63.3 | 82.3 |
| Meraux CDP | 1 830 | 1 265 | 511 | 19.1 | 4.7 | 10.2 | 4.1 | 3.4 | 9.4 | 11.5 | 74.2 | 46.6 | 81.0 |
| Violet CDP (part) | 902 | 650 | 155 | 33.4 | 4.3 | 14.8 | 10.5 | 8.0 | 18.0 | 18.8 | 57.9 | 43.6 | 66.6 |
| District E | 2 492 | 1 785 | 570 | 19.6 | 4.1 | 10.3 | 5.3 | 3.3 | 8.8 | 11.2 | 64.1 | 43.0 | 69.8 |
| Poydras CDP | 689 | 531 | 150 | 20.4 | 2.8 | 11.9 | 5.1 | 3.0 | 9.4 | 11.5 | 66.3 | 53.1 | 70.2 |
| Violet CDP (part) | 1 003 | 659 | 254 | 18.9 | 4.7 | 9.8 | 5.0 | 3.4 | 7.7 | 10.0 | 68.4 | 40.5 | 75.1 |
| St. Charles Parish | 7 571 | 5 160 | 1 958 | 17.1 | 3.3 | 7.1 | 4.0 | 2.0 | 6.9 | 10.2 | 73.1 | 59.3 | 76.1 |
| District 1 | 1 059 | 738 | 279 | 17.9 | 3.3 | 6.1 | 3.9 | 2.0 | 7.5 | 11.7 | 69.5 | 60.0 | 71.9 |
| Boutte CDP (part) | 185 | 136 | 38 | 26.8 | 3.5 | 9.8 | 11.0 | 5.6 | 16.5 | 15.2 | 44.7 | 28.1 | 51.2 |
| Destrehan CDP (part) | 333 | 284 | 49 | 16.7 | 2.5 | 3.7 | 1.3 | 0.6 | 2.5 | 18.0 | 83.9 | 84.1 | 83.8 |
| Hahnville CDP | 458 | 257 | 170 | 18.6 | 4.3 | 8.1 | 4.5 | 2.2 | 9.0 | 7.0 | 68.3 | 46.3 | 72.9 |
| Killona CDP (part) | 83 | 61 | 22 | 11.3 | 2.2 | 2.6 | 2.6 | 2.0 | 5.9 | 9.1 | 55.3 | 70.5 | 52.5 |
| Luling CDP (part) | - | - | - | - | - | - | - | - | - | - | 100.0 | (X) | 100.0 |
| Taft CDP | - | - | - | (X) | (X) | (X) | (X) | (X) | (X) | (X) | (X) | (X) | (X) |
| District 2 | 1 287 | 923 | 322 | 19.4 | 3.7 | 6.7 | 3.6 | 1.5 | 10.0 | 13.2 | 70.2 | 57.2 | 73.5 |
| Ama CDP | 367 | 280 | 81 | 29.9 | 5.8 | 7.5 | 4.0 | 2.1 | 24.5 | 26.5 | 62.6 | 36.5 | 74.0 |
| Destrehan CDP (part) | 102 | 65 | 22 | 23.0 | 7.4 | 13.3 | 6.8 | - | 10.8 | 7.5 | 62.8 | 55.4 | 64.9 |
| Luling CDP (part) | 804 | 564 | 219 | 16.3 | 2.9 | 5.8 | 3.3 | 1.5 | 6.2 | 10.2 | 73.1 | 66.5 | 74.4 |
| St. Rose CDP (part) | 5 | 5 | - | 100.0 | - | 100.0 | - | - | - | - | - | - | (X) |
| District 3 | 736 | 532 | 132 | 10.3 | 1.8 | 5.8 | 2.4 | 1.3 | 3.0 | 5.7 | 83.8 | 74.4 | 84.9 |
| Destrehan CDP (part) | 736 | 532 | 132 | 10.3 | 1.8 | 5.8 | 2.4 | 1.3 | 3.0 | 5.7 | 83.8 | 74.4 | 84.9 |
| District 4 | 1 289 | 955 | 288 | 22.0 | 4.1 | 9.8 | 4.6 | 3.4 | 8.0 | 15.1 | 67.6 | 60.5 | 69.9 |
| Bayou Gauche CDP | 319 | 253 | 66 | 18.9 | 2.0 | 7.9 | 3.4 | 3.7 | 9.2 | 13.2 | 69.2 | 54.0 | 73.6 |
| Boutte CDP (part) | 123 | 61 | 62 | 14.2 | 4.6 | 7.1 | 4.9 | 1.2 | 2.2 | 7.4 | 70.2 | 66.7 | 70.6 |
| Des Allemands CDP (part) | 513 | 388 | 108 | 29.0 | 6.4 | 13.9 | 4.2 | 4.4 | 7.6 | 22.7 | 59.5 | 61.6 | 58.4 |
| Killona CDP (part) | - | - | - | (X) | (X) | (X) | (X) | (X) | (X) | (X) | (X) | (X) | (X) |
| Luling CDP (part) | - | - | - | (X) | (X) | (X) | (X) | (X) | (X) | (X) | (X) | (X) | (X) |
| Paradis CDP | 265 | 184 | 52 | 20.8 | 3.5 | 8.9 | 6.8 | 3.5 | 10.6 | 9.9 | 73.0 | 61.6 | 76.3 |
| District 5 | 1 195 | 805 | 317 | 19.6 | 3.1 | 7.4 | 4.6 | 2.0 | 7.5 | 11.3 | 76.2 | 57.0 | 81.1 |
| St. Rose CDP (part) | 1 195 | 805 | 317 | 19.7 | 3.1 | 7.4 | 4.6 | 2.0 | 7.6 | 11.4 | 76.2 | 57.0 | 81.1 |
| District 6 | 1 203 | 678 | 447 | 18.4 | 3.7 | 9.3 | 5.5 | 2.9 | 8.2 | 7.9 | 66.1 | 42.4 | 70.7 |
| Destrehan CDP (part) | 31 | 25 | - | 4.6 | - | 1.8 | 0.9 | 0.9 | 2.5 | 2.5 | 74.4 | 58.3 | 74.9 |
| Montz CDP | 205 | 139 | 54 | 19.4 | 5.6 | 8.9 | 4.5 | - | 8.7 | 7.5 | 69.9 | 52.2 | 74.5 |
| New Sarpy CDP | 348 | 209 | 94 | 23.5 | 3.8 | 11.4 | 9.4 | 3.9 | 11.3 | 12.8 | 59.4 | 38.0 | 65.7 |
| Norco CDP | 619 | 305 | 299 | 18.7 | 3.9 | 10.0 | 5.1 | 3.7 | 7.9 | 7.2 | 65.7 | 40.0 | 70.2 |
| District 7 | 802 | 529 | 173 | 13.4 | 3.4 | 4.7 | 3.4 | 1.1 | 4.6 | 7.7 | 75.6 | 67.9 | 76.8 |
| Boutte CDP (part) | 58 | 49 | 9 | 15.4 | 5.8 | 8.2 | 1.1 | 2.4 | 2.8 | 4.7 | 60.1 | 30.6 | 67.3 |
| Luling CDP (part) | 744 | 480 | 164 | 13.2 | 3.3 | 4.4 | 3.5 | 1.1 | 4.7 | 7.9 | 76.7 | 71.7 | 77.5 |
| St. Helena Parish | 2 550 | 1 804 | 649 | 26.3 | 4.1 | 11.7 | 6.7 | 3.6 | 13.5 | 15.1 | 59.2 | 47.1 | 64.5 |
| District 1 | 433 | 329 | 99 | 28.5 | 3.7 | 13.1 | 7.8 | 4.3 | 13.6 | 19.1 | 57.4 | 42.2 | 64.7 |
| District 2 | 457 | 342 | 106 | 33.6 | 6.5 | 17.8 | 7.6 | 4.5 | 15.5 | 20.9 | 51.2 | 43.4 | 56.0 |
| Greensburg town | 167 | 117 | 50 | 30.8 | 5.4 | 13.5 | 6.3 | 5.0 | 19.4 | 15.3 | 53.0 | 33.0 | 63.4 |
| District 3 | 412 | 244 | 112 | 22.9 | 3.6 | 7.3 | 6.0 | 2.6 | 10.7 | 10.8 | 58.2 | 40.0 | 63.8 |
| Montpelier village (part) | - | - | - | (X) | (X) | (X) | (X) | (X) | (X) | (X) | (X) | (X) | (X) |
| District 4 | 475 | 357 | 106 | 26.0 | 3.6 | 13.8 | 7.8 | 4.0 | 11.9 | 17.2 | 62.0 | 52.3 | 66.6 |
| District 5 | 400 | 300 | 92 | 25.3 | 4.3 | 7.4 | 4.8 | 3.4 | 15.3 | 16.0 | 62.5 | 48.3 | 69.6 |
| Montpelier village (part) | 53 | 30 | 23 | 27.6 | 5.2 | 17.2 | 7.8 | 7.8 | 15.7 | 16.4 | 64.5 | 53.6 | 67.7 |
| District 6 | 373 | 232 | 134 | 23.3 | 3.2 | 12.4 | 6.2 | 3.3 | 14.9 | 7.3 | 63.0 | 57.3 | 64.6 |
| St. James Parish | 3 802 | 2 542 | 1 071 | 19.5 | 3.6 | 8.1 | 4.5 | 3.3 | 11.7 | 11.9 | 62.1 | 46.5 | 66.1 |
| District 1 | 766 | 529 | 191 | 24.3 | 3.4 | 8.3 | 4.7 | 2.6 | 16.5 | 16.0 | 60.2 | 47.3 | 64.7 |
| Gramercy town | 725 | 501 | 181 | 25.3 | 3.5 | 8.6 | 4.9 | 2.6 | 17.4 | 17.4 | 59.9 | 49.3 | 63.8 |
| Lutcher town (part) | 15 | 15 | - | 11.5 | - | - | - | - | 11.8 | 4.0 | 54.7 | 26.7 | 60.0 |
| District 2 | 430 | 262 | 164 | 16.3 | 2.7 | 8.7 | 2.9 | 3.9 | 9.2 | 9.2 | 65.0 | 41.6 | 69.3 |
| Lutcher town (part) | 430 | 262 | 164 | 16.3 | 2.7 | 8.7 | 2.9 | 3.9 | 9.2 | 9.2 | 65.0 | 41.6 | 69.3 |
| District 3 | 420 | 294 | 104 | 13.5 | 2.6 | 5.1 | 4.2 | 2.3 | 6.5 | 8.2 | 63.4 | 47.2 | 66.4 |
| Lutcher town (part) | 108 | 87 | 16 | 16.0 | 3.0 | 8.0 | 6.6 | 1.0 | 10.3 | 11.9 | 33.2 | 26.5 | 35.3 |
| District 4 | 535 | 342 | 154 | 21.0 | 4.4 | 9.2 | 6.0 | 4.7 | 9.9 | 12.1 | 54.2 | 36.7 | 59.0 |
| District 5 | 582 | 422 | 144 | 23.3 | 4.2 | 10.5 | 5.9 | 5.0 | 18.0 | 16.3 | 58.3 | 54.7 | 59.6 |
| District 6 | 494 | 344 | 132 | 19.3 | 5.2 | 6.7 | 4.6 | 2.4 | 11.6 | 13.8 | 66.2 | 57.4 | 68.4 |
| North Vacherie CDP | 445 | 308 | 119 | 21.3 | 6.3 | 6.9 | 5.6 | 2.6 | 13.3 | 15.4 | 63.5 | 59.6 | 64.6 |
| South Vacherie CDP (part) | 23 | 10 | 13 | 6.5 | 0.8 | 2.0 | - | 2.0 | 4.7 | 2.7 | 86.5 | 100.0 | 85.8 |
| District 7 | 575 | 349 | 182 | 19.5 | 3.2 | 8.7 | 3.1 | 2.8 | 10.8 | 8.7 | 66.5 | 39.6 | 72.4 |
| South Vacherie CDP (part) | 575 | 349 | 182 | 19.5 | 3.2 | 8.7 | 3.1 | 2.8 | 10.8 | 8.7 | 66.5 | 39.6 | 72.4 |
| St. John the Baptist Parish | 6 682 | 4 588 | 1 533 | 17.1 | 3.3 | 7.2 | 5.0 | 2.7 | 7.8 | 9.7 | 68.7 | 53.0 | 72.0 |
| District 1 | 936 | 664 | 200 | 21.2 | 3.1 | 9.0 | 5.2 | 4.1 | 9.7 | 14.0 | 52.1 | 50.9 | 52.5 |
| Edgard CDP | 629 | 463 | 147 | 25.1 | 2.8 | 10.6 | 4.9 | 5.0 | 13.1 | 18.0 | 53.4 | 57.5 | 51.4 |

Table 5. **Disability Status: 2000**—Con.

[Data based on a sample (except Tables 65-68). For information on confidentiality protection, coverage, sampling error, and nonsampling error, see Appendix G.
For location of definitions, see "How to Use This Census Report"]

| State<br>Parish<br>Parish Subdivision<br>Place | Civilian noninstitutionalized population with a disability | | | Percent of civilian noninstitutionalized population with specified disability | | | | | | | Percent employed of civilian noninstitutionalized population 21 to 64 years | | |
|---|---|---|---|---|---|---|---|---|---|---|---|---|---|
| | | | | 5 years and over | | | | | 16 years and over, going outside the home | 16 to 64 years, employment disability | | Disability status | |
| | 5 years and over | 16 to 64 years | 65 years and over | Any disability | Sensory | Physical | Mental | Self-care | | | Total | With a disability | No disability |
| St. John the Baptist Parish—Con. | | | | | | | | | | | | | |
| District 1—Con. | | | | | | | | | | | | | |
| Laplace CDP (part) | 189 | 128 | 32 | 16.2 | 3.8 | 8.4 | 5.9 | 2.4 | 5.5 | 7.0 | 53.8 | 25.5 | 58.5 |
| Wallace CDP | 85 | 59 | 17 | 16.6 | 3.7 | 4.5 | 3.3 | 3.5 | 6.6 | 16.0 | 27.3 | 49.2 | 21.8 |
| District 2 | 1 102 | 632 | 407 | 22.4 | 3.5 | 9.7 | 5.2 | 4.7 | 10.3 | 10.7 | 61.0 | 51.7 | 63.4 |
| Garyville CDP | 530 | 313 | 184 | 21.6 | 3.5 | 10.0 | 6.1 | 4.2 | 9.8 | 12.9 | 63.6 | 55.4 | 65.8 |
| Reserve CDP (part) | 572 | 319 | 223 | 23.3 | 3.5 | 9.3 | 4.3 | 5.1 | 10.7 | 8.6 | 58.7 | 48.1 | 61.4 |
| District 3 | 1 170 | 851 | 215 | 21.0 | 4.6 | 9.9 | 7.7 | 3.7 | 11.5 | 12.7 | 60.5 | 43.9 | 66.0 |
| Laplace CDP (part) | 379 | 245 | 66 | 24.4 | 8.1 | 12.2 | 11.7 | 5.9 | 14.8 | 10.5 | 53.4 | 40.7 | 57.7 |
| Reserve CDP (part) | 791 | 606 | 149 | 19.7 | 3.2 | 9.1 | 6.2 | 2.8 | 10.2 | 13.5 | 63.3 | 45.2 | 69.2 |
| District 4 | 1 055 | 809 | 113 | 17.8 | 4.8 | 5.6 | 5.4 | 2.0 | 7.5 | 11.2 | 70.1 | 56.3 | 73.6 |
| Laplace CDP (part) | 606 | 500 | 65 | 16.0 | 5.3 | 5.5 | 3.7 | 1.4 | 6.7 | 9.4 | 71.4 | 59.7 | 74.0 |
| Reserve CDP (part) | 449 | 309 | 48 | 21.0 | 3.9 | 5.6 | 8.5 | 3.0 | 9.0 | 14.8 | 67.3 | 51.1 | 72.7 |
| District 5 | 1 036 | 720 | 253 | 15.3 | 2.6 | 6.3 | 3.7 | 2.3 | 5.3 | 9.0 | 74.2 | 60.2 | 76.6 |
| Laplace CDP (part) | 1 036 | 720 | 253 | 15.3 | 2.6 | 6.3 | 3.7 | 2.3 | 5.3 | 9.0 | 74.2 | 60.2 | 76.6 |
| Reserve CDP (part) | - | - | - | (X) | (X) | (X) | (X) | (X) | (X) | (X) | (X) | (X) | (X) |
| District 6 | 646 | 418 | 120 | 14.7 | 2.2 | 6.6 | 5.5 | 1.8 | 5.4 | 8.3 | 73.7 | 52.6 | 77.3 |
| Laplace CDP (part) | 646 | 418 | 120 | 14.7 | 2.2 | 6.6 | 5.5 | 1.8 | 5.4 | 8.3 | 73.7 | 52.6 | 77.3 |
| District 7 | 737 | 494 | 225 | 10.3 | 2.2 | 5.1 | 3.0 | 1.4 | 5.9 | 4.8 | 79.1 | 59.0 | 81.1 |
| Laplace CDP (part) | 737 | 494 | 225 | 10.3 | 2.2 | 5.1 | 3.0 | 1.4 | 5.9 | 4.8 | 79.1 | 59.0 | 81.1 |
| St. Landry Parish | 20 561 | 13 470 | 5 776 | 25.9 | 5.6 | 12.6 | 8.2 | 4.2 | 11.6 | 14.7 | 58.0 | 39.4 | 64.8 |
| District 1 | 1 593 | 1 025 | 430 | 25.6 | 5.7 | 11.4 | 8.8 | 4.8 | 13.0 | 15.5 | 56.3 | 48.4 | 59.3 |
| Opelousas city (part) | 1 140 | 716 | 347 | 27.0 | 6.0 | 11.8 | 9.0 | 4.8 | 13.2 | 15.3 | 53.2 | 50.2 | 54.5 |
| District 2 | 1 774 | 1 242 | 392 | 25.1 | 5.7 | 11.7 | 9.0 | 4.3 | 10.2 | 13.1 | 47.0 | 24.5 | 55.4 |
| Opelousas city (part) | 1 385 | 952 | 315 | 28.1 | 6.3 | 13.4 | 10.5 | 5.6 | 12.6 | 13.6 | 40.7 | 21.3 | 49.4 |
| District 3 | 1 906 | 1 294 | 520 | 30.2 | 5.7 | 15.0 | 10.3 | 4.8 | 13.9 | 17.3 | 50.8 | 32.3 | 59.7 |
| Opelousas city (part) | 1 225 | 840 | 338 | 33.5 | 5.8 | 17.0 | 11.2 | 4.9 | 15.8 | 19.4 | 47.4 | 30.6 | 56.9 |
| District 4 | 1 474 | 954 | 409 | 26.0 | 4.9 | 13.3 | 8.6 | 4.9 | 14.1 | 15.6 | 59.5 | 40.8 | 66.7 |
| Washington town | 254 | 143 | 94 | 26.0 | 4.9 | 12.3 | 5.9 | 4.6 | 14.6 | 13.5 | 51.2 | 35.3 | 57.1 |
| District 5 | 1 412 | 893 | 448 | 28.4 | 6.8 | 14.2 | 8.8 | 4.6 | 15.2 | 16.5 | 56.9 | 41.3 | 63.7 |
| Melville town | 395 | 292 | 79 | 32.7 | 8.5 | 18.4 | 10.9 | 5.7 | 16.6 | 19.6 | 44.1 | 29.3 | 53.6 |
| Palmetto village | 26 | 16 | 10 | 13.8 | 0.5 | 10.1 | 5.8 | 2.6 | 8.3 | 9.9 | 41.4 | 20.0 | 47.3 |
| District 6 | 1 923 | 1 287 | 534 | 30.2 | 6.5 | 15.4 | 9.1 | 5.2 | 14.7 | 16.6 | 59.6 | 40.2 | 68.8 |
| Krotz Springs town | 251 | 133 | 105 | 22.3 | 4.7 | 14.2 | 6.1 | 3.8 | 11.5 | 10.6 | 60.1 | 29.4 | 67.0 |
| Port Barre town | 715 | 481 | 201 | 33.9 | 6.8 | 17.1 | 9.2 | 7.8 | 21.6 | 18.0 | 53.1 | 35.3 | 64.4 |
| District 7 | 1 467 | 952 | 441 | 22.2 | 5.2 | 10.2 | 6.1 | 3.2 | 10.0 | 12.2 | 60.4 | 40.0 | 66.2 |
| Arnaudville town (part) | 264 | 120 | 128 | 25.0 | 5.5 | 15.1 | 8.0 | 3.9 | 12.9 | 11.8 | 61.0 | 40.9 | 66.1 |
| Leonville town | 233 | 155 | 73 | 25.2 | 6.6 | 13.3 | 7.6 | 4.9 | 13.0 | 14.2 | 59.0 | 27.3 | 70.5 |
| District 8 | 1 403 | 901 | 397 | 22.0 | 4.1 | 11.2 | 7.1 | 3.2 | 8.7 | 12.5 | 66.9 | 44.4 | 73.2 |
| Cankton village | 104 | 59 | 33 | 28.7 | 6.9 | 11.0 | 3.6 | 2.8 | 8.9 | 19.4 | 67.0 | 63.2 | 68.6 |
| Grand Coteau town | 216 | 137 | 69 | 22.1 | 5.3 | 12.1 | 7.6 | 3.8 | 9.7 | 12.1 | 62.8 | 38.9 | 70.2 |
| Sunset town | 470 | 314 | 118 | 21.9 | 4.9 | 12.4 | 8.0 | 4.2 | 9.2 | 11.0 | 62.8 | 34.5 | 71.2 |
| District 9 | 1 212 | 739 | 436 | 19.0 | 4.9 | 9.8 | 5.4 | 3.4 | 7.5 | 9.6 | 68.9 | 42.4 | 74.4 |
| Opelousas city (part) | 753 | 437 | 303 | 21.9 | 5.8 | 10.5 | 6.5 | 4.2 | 7.5 | 13.2 | 65.6 | 51.7 | 69.2 |
| District 10 | 1 970 | 1 354 | 482 | 29.0 | 6.0 | 12.4 | 8.4 | 5.7 | 12.4 | 18.9 | 56.0 | 44.0 | 61.4 |
| Opelousas city (part) | 1 340 | 951 | 295 | 32.3 | 6.0 | 12.3 | 9.0 | 6.0 | 14.4 | 22.0 | 49.4 | 44.6 | 52.3 |
| District 11 | 1 613 | 1 139 | 378 | 28.2 | 4.8 | 12.7 | 7.7 | 3.9 | 10.5 | 17.9 | 59.0 | 46.7 | 64.3 |
| Eunice city (part) | - | - | - | (X) | (X) | (X) | (X) | (X) | (X) | (X) | (X) | (X) | (X) |
| District 12 | 1 426 | 833 | 441 | 25.4 | 7.3 | 13.0 | 8.8 | 3.9 | 8.6 | 12.0 | 51.6 | 35.3 | 56.6 |
| Eunice city (part) | 1 248 | 718 | 378 | 25.8 | 7.7 | 13.0 | 8.6 | 4.1 | 8.5 | 12.5 | 51.4 | 33.2 | 57.0 |
| District 13 | 1 388 | 857 | 468 | 25.9 | 5.8 | 14.0 | 9.4 | 3.2 | 13.7 | 14.0 | 60.6 | 33.8 | 70.4 |
| Eunice city (part) | 1 349 | 827 | 468 | 26.5 | 6.0 | 14.4 | 9.9 | 3.4 | 14.3 | 14.3 | 60.0 | 33.9 | 69.8 |
| St. Martin Parish | 10 407 | 7 380 | 2 460 | 23.6 | 4.6 | 9.6 | 6.5 | 3.5 | 9.9 | 15.0 | 64.7 | 53.9 | 68.3 |
| District 1 | 904 | 531 | 326 | 21.6 | 5.5 | 9.1 | 5.5 | 2.8 | 7.5 | 9.3 | 69.6 | 58.4 | 72.2 |
| St. Martinville city (part) | 325 | 162 | 148 | 24.9 | 10.9 | 11.1 | 6.4 | 5.1 | 12.2 | 11.3 | 75.9 | 52.7 | 81.9 |
| District 2 | 1 043 | 833 | 162 | 21.8 | 3.6 | 8.1 | 6.0 | 2.9 | 10.7 | 16.5 | 67.0 | 58.6 | 69.9 |
| Broussard town (part) | - | - | - | (X) | (X) | (X) | (X) | (X) | (X) | (X) | (X) | (X) | (X) |
| St. Martinville city (part) | 577 | 446 | 116 | 25.8 | 4.0 | 8.9 | 6.7 | 3.3 | 10.9 | 20.5 | 56.3 | 60.6 | 54.3 |
| District 3 | 1 052 | 652 | 369 | 24.3 | 4.7 | 11.1 | 7.0 | 5.1 | 11.7 | 13.6 | 59.8 | 48.3 | 63.4 |
| Parks village (part) | 42 | 34 | 4 | 23.9 | - | 12.5 | 11.4 | 1.1 | 15.3 | 16.3 | 58.7 | 21.2 | 72.0 |
| St. Martinville city (part) | 706 | 400 | 279 | 28.7 | 6.5 | 14.6 | 9.2 | 6.8 | 12.4 | 15.9 | 58.0 | 46.8 | 62.4 |
| District 4 | 1 229 | 892 | 220 | 27.1 | 4.3 | 10.1 | 5.4 | 2.5 | 8.8 | 16.4 | 65.6 | 59.4 | 68.1 |
| Broussard town (part) | - | - | - | (X) | (X) | (X) | (X) | (X) | (X) | (X) | (X) | (X) | (X) |
| Parks village (part) | 102 | 59 | 39 | 29.0 | 2.8 | 13.6 | 8.8 | 7.4 | 13.8 | 9.8 | 61.3 | 48.2 | 65.8 |
| St. Martinville city (part) | 7 | 7 | - | 11.3 | - | - | 11.3 | - | - | - | 100.0 | 100.0 | 100.0 |
| District 5 | 1 188 | 856 | 267 | 20.4 | 4.6 | 9.5 | 7.2 | 3.0 | 7.9 | 12.6 | 66.2 | 47.6 | 71.4 |
| District 6 | 1 241 | 849 | 317 | 24.4 | 5.4 | 8.1 | 7.6 | 2.6 | 9.2 | 15.8 | 67.5 | 55.8 | 71.5 |
| Breaux Bridge city (part) | 991 | 696 | 263 | 25.2 | 5.1 | 7.8 | 7.0 | 2.7 | 8.8 | 16.0 | 64.4 | 57.6 | 66.9 |
| District 7 | 1 275 | 972 | 215 | 24.8 | 4.3 | 10.8 | 7.5 | 4.5 | 11.0 | 18.3 | 60.2 | 52.1 | 63.5 |
| Breaux Bridge city (part) | 525 | 421 | 65 | 24.2 | 6.3 | 10.7 | 9.1 | 6.4 | 10.2 | 17.2 | 56.1 | 39.7 | 63.3 |
| Cecilia CDP (part) | 82 | 53 | 29 | 33.2 | 4.5 | 17.0 | 6.5 | 6.5 | 16.3 | 36.3 | 48.5 | 66.0 | 37.3 |
| District 8 | 1 311 | 910 | 326 | 26.6 | 5.2 | 10.9 | 6.8 | 4.5 | 11.7 | 17.7 | 61.4 | 54.3 | 64.3 |
| Breaux Bridge city (part) | - | - | - | (X) | (X) | (X) | (X) | (X) | (X) | (X) | (X) | (X) | (X) |
| Henderson town | 411 | 279 | 97 | 29.2 | 4.6 | 11.7 | 7.9 | 4.4 | 10.1 | 18.1 | 61.7 | 58.2 | 63.2 |
| District 9 | 1 164 | 885 | 258 | 21.9 | 3.8 | 9.2 | 5.3 | 3.8 | 10.9 | 14.2 | 64.2 | 51.3 | 68.4 |
| Arnaudville town (part) | 21 | 19 | - | 28.8 | - | 9.6 | 8.2 | 4.1 | 5.0 | 23.6 | 62.0 | 47.1 | 69.7 |
| Cecilia CDP (part) | 277 | 233 | 37 | 22.7 | 4.0 | 5.7 | 8.5 | 3.2 | 12.2 | 15.6 | 63.5 | 53.4 | 67.0 |
| St. Mary Parish | 11 756 | 8 286 | 2 803 | 24.0 | 5.7 | 10.6 | 5.4 | 3.1 | 7.5 | 16.4 | 62.6 | 55.0 | 65.2 |
| District 1 | 1 249 | 873 | 307 | 19.9 | 5.0 | 11.1 | 6.0 | 3.4 | 9.4 | 11.5 | 51.2 | 29.6 | 57.3 |
| Baldwin town (part) | 251 | 169 | 58 | 15.8 | 5.2 | 8.6 | 5.2 | 3.3 | 6.4 | 7.0 | 51.8 | 25.9 | 57.3 |
| Charenton CDP (part) | 323 | 209 | 88 | 20.7 | 6.0 | 11.8 | 6.0 | 5.2 | 9.3 | 12.5 | 56.1 | 37.0 | 61.2 |
| District 2 | 1 151 | 785 | 310 | 21.2 | 5.8 | 9.6 | 4.7 | 3.7 | 8.7 | 14.9 | 62.5 | 53.7 | 65.3 |
| Baldwin town (part) | 111 | 62 | 47 | 20.1 | 5.8 | 10.3 | 5.4 | 2.9 | 4.7 | 9.3 | 61.1 | 59.3 | 61.5 |
| Charenton CDP (part) | 37 | 25 | 12 | 27.6 | 11.2 | 7.5 | 3.7 | - | 18.9 | 10.8 | 60.4 | 50.0 | 62.8 |
| Franklin city (part) | 680 | 474 | 189 | 23.4 | 5.8 | 7.7 | 4.7 | 3.5 | 10.1 | 18.4 | 59.8 | 66.4 | 57.4 |
| District 3 | 1 190 | 736 | 399 | 20.6 | 5.1 | 10.3 | 4.0 | 3.4 | 7.1 | 13.8 | 64.2 | 60.6 | 65.2 |
| Franklin city (part) | 973 | 585 | 342 | 20.2 | 5.3 | 10.9 | 3.7 | 3.8 | 7.6 | 13.1 | 65.7 | 57.4 | 67.8 |
| District 4 | 1 573 | 1 169 | 366 | 27.5 | 5.3 | 9.5 | 5.3 | 2.7 | 9.9 | 19.8 | 60.0 | 53.8 | 62.6 |
| Bayou Vista CDP (part) | 1 051 | 756 | 283 | 28.2 | 6.1 | 9.3 | 6.3 | 1.9 | 9.8 | 19.8 | 63.9 | 47.8 | 70.3 |
| Berwick town (part) | - | - | - | (X) | (X) | (X) | (X) | (X) | (X) | (X) | (X) | (X) | (X) |
| Franklin city (part) | - | - | - | (X) | (X) | (X) | (X) | (X) | (X) | (X) | (X) | (X) | (X) |
| District 5 | 1 568 | 1 098 | 377 | 21.4 | 4.3 | 11.3 | 4.2 | 2.6 | 6.3 | 11.3 | 64.3 | 46.2 | 69.5 |

Table 5. **Disability Status: 2000**—Con.

[Data based on a sample (except Tables 65-68). For information on confidentiality protection, coverage, sampling error, and nonsampling error, see Appendix G. For location of definitions, see "How to Use This Census Report"]

| State<br>Parish<br>Parish Subdivision<br>Place | Civilian noninstitutionalized population with a disability | | | Percent of civilian noninstitutionalized population with specified disability | | | | | | | Percent employed of civilian noninstitutionalized population 21 to 64 years | | |
|---|---|---|---|---|---|---|---|---|---|---|---|---|---|
| | | | | 5 years and over | | | | | 16 years and over, going outside the home | 16 to 64 years, employment disability | | Disability status | |
| | 5 years and over | 16 to 64 years | 65 years and over | Any disability | Sensory | Physical | Mental | Self-care | | | Total | With a disability | No disability |
| St. Mary Parish—Con. | | | | | | | | | | | | | |
| District 5—Con. | | | | | | | | | | | | | |
| Bayou Vista CDP (part) | - | - | - | (X) | (X) | (X) | (X) | (X) | (X) | (X) | (X) | (X) | (X) |
| Berwick town (part) | - | - | - | (X) | (X) | (X) | (X) | (X) | (X) | (X) | (X) | (X) | (X) |
| Patterson city | 966 | 603 | 306 | 20.4 | 5.2 | 13.5 | 4.5 | 3.4 | 4.9 | 9.3 | 61.6 | 34.5 | 68.1 |
| District 6 | 1 734 | 1 275 | 310 | 25.4 | 5.8 | 8.4 | 6.3 | 2.1 | 3.7 | 19.8 | 72.4 | 75.2 | 71.4 |
| Berwick town (part) | 398 | 237 | 102 | 15.7 | 5.4 | 7.8 | 4.9 | 1.4 | 2.3 | 6.1 | 72.7 | 62.8 | 74.0 |
| Morgan City city (part) | 1 336 | 1 038 | 208 | 31.2 | 6.1 | 8.7 | 7.1 | 2.5 | 4.5 | 28.0 | 72.3 | 77.6 | 69.2 |
| District 7 | 1 378 | 850 | 455 | 25.5 | 8.4 | 12.1 | 6.7 | 3.7 | 6.0 | 14.2 | 60.3 | 54.2 | 62.4 |
| Morgan City city (part) | 1 378 | 850 | 455 | 25.5 | 8.4 | 12.1 | 6.7 | 3.7 | 6.0 | 14.2 | 60.3 | 54.2 | 62.4 |
| District 8 | 1 913 | 1 500 | 279 | 30.5 | 6.1 | 12.7 | 6.4 | 3.9 | 9.5 | 25.8 | 63.3 | 58.1 | 66.4 |
| Amelia CDP | 656 | 516 | 88 | 30.8 | 3.7 | 12.9 | 7.8 | 4.9 | 11.8 | 26.9 | 58.5 | 53.8 | 61.6 |
| Berwick town (part) | 484 | 387 | 49 | 31.8 | 6.7 | 11.6 | 5.3 | 3.2 | 7.4 | 24.5 | 58.2 | 57.7 | 58.5 |
| Morgan City city (part) | 614 | 484 | 113 | 27.8 | 7.6 | 13.1 | 6.7 | 1.8 | 7.5 | 23.5 | 69.5 | 61.2 | 73.3 |
| St. Tammany Parish | 30 770 | 21 361 | 7 566 | 17.6 | 3.3 | 8.0 | 4.4 | 2.3 | 6.2 | 11.4 | 73.3 | 58.6 | 76.5 |
| District 1 | 2 036 | 1 133 | 836 | 16.3 | 4.1 | 7.9 | 4.7 | 2.5 | 7.0 | 9.2 | 76.1 | 58.4 | 79.0 |
| Covington city (part) | 789 | 462 | 316 | 17.3 | 3.5 | 7.1 | 3.8 | 2.4 | 6.4 | 9.7 | 77.8 | 67.5 | 79.6 |
| Madisonville town | 82 | 48 | 32 | 13.4 | 1.8 | 5.9 | 2.1 | 1.6 | 6.8 | 7.9 | 74.5 | 58.1 | 76.6 |
| District 2 | 2 390 | 1 690 | 577 | 19.5 | 3.1 | 8.5 | 4.6 | 2.1 | 7.4 | 13.5 | 69.4 | 53.8 | 73.5 |
| Covington city (part) | 48 | 22 | 15 | 10.8 | - | 2.9 | 5.8 | 2.0 | 7.6 | 9.6 | 72.4 | 40.9 | 76.1 |
| Folsom village | 80 | 63 | 14 | 16.8 | 2.5 | 8.0 | 4.0 | 1.1 | 6.1 | 16.9 | 75.9 | 37.7 | 87.3 |
| District 3 | 1 914 | 1 477 | 358 | 23.8 | 5.6 | 10.1 | 6.5 | 3.4 | 8.5 | 17.9 | 70.0 | 58.8 | 74.2 |
| Covington city (part) | 663 | 455 | 182 | 26.4 | 8.2 | 12.0 | 6.5 | 2.8 | 9.2 | 17.6 | 70.4 | 65.0 | 72.6 |
| District 4 | 1 379 | 776 | 522 | 11.0 | 2.9 | 5.5 | 3.3 | 1.8 | 4.8 | 4.8 | 76.3 | 60.7 | 77.9 |
| Mandeville city (part) | 508 | 291 | 182 | 12.4 | 3.6 | 6.0 | 4.7 | 2.3 | 5.6 | 5.2 | 79.9 | 69.5 | 81.1 |
| District 5 | 3 221 | 2 371 | 652 | 19.0 | 3.3 | 7.9 | 4.1 | 2.6 | 5.9 | 13.8 | 75.3 | 60.6 | 78.9 |
| Abita Springs town | 254 | 140 | 101 | 13.8 | 3.0 | 6.9 | 4.5 | 3.1 | 5.4 | 6.1 | 74.6 | 51.5 | 77.8 |
| Covington city (part) | - | - | - | (X) | (X) | (X) | (X) | (X) | (X) | (X) | (X) | (X) | (X) |
| Sun village | 184 | 142 | 36 | 42.7 | 15.8 | 24.4 | 9.7 | 6.3 | 12.1 | 26.4 | 47.7 | 29.9 | 62.0 |
| District 6 | 2 213 | 1 588 | 534 | 21.1 | 4.6 | 12.1 | 6.0 | 2.9 | 8.8 | 14.6 | 62.2 | 39.6 | 69.1 |
| Pearl River town (part) | 439 | 310 | 120 | 26.2 | 5.3 | 14.8 | 7.0 | 3.8 | 10.7 | 19.4 | 61.1 | 34.1 | 71.7 |
| Slidell city (part) | 150 | 107 | 19 | 23.3 | 2.3 | 9.8 | 8.4 | 5.1 | 8.7 | 17.4 | 59.8 | 35.5 | 70.8 |
| District 7 | 2 524 | 1 782 | 547 | 17.0 | 2.5 | 7.7 | 4.2 | 2.1 | 5.2 | 10.8 | 76.6 | 63.7 | 79.3 |
| Lacombe CDP (part) | 1 487 | 1 104 | 307 | 21.5 | 3.7 | 9.7 | 5.1 | 2.7 | 7.0 | 16.1 | 72.4 | 60.4 | 76.2 |
| Mandeville city (part) | 183 | 126 | 29 | 16.2 | 1.3 | 10.9 | 5.4 | 1.6 | 2.2 | 6.4 | 80.2 | 57.0 | 84.1 |
| District 8 | 1 722 | 1 067 | 550 | 15.6 | 3.0 | 8.2 | 3.7 | 2.2 | 6.2 | 7.8 | 76.2 | 64.8 | 78.1 |
| Slidell city (part) | 1 076 | 668 | 341 | 20.2 | 4.3 | 10.4 | 4.0 | 2.3 | 7.0 | 10.8 | 76.2 | 69.9 | 77.8 |
| District 9 | 1 832 | 1 264 | 410 | 16.8 | 2.6 | 8.6 | 4.9 | 2.5 | 5.7 | 9.7 | 72.0 | 54.5 | 75.5 |
| Pearl River town (part) | - | - | - | (X) | (X) | (X) | (X) | (X) | (X) | (X) | (X) | (X) | (X) |
| Slidell city (part) | 596 | 351 | 192 | 15.0 | 3.0 | 9.5 | 4.2 | 2.7 | 4.4 | 8.0 | 74.6 | 63.8 | 76.3 |
| District 10 | 2 323 | 1 552 | 552 | 13.6 | 2.5 | 4.9 | 4.3 | 1.6 | 4.5 | 8.3 | 75.1 | 67.4 | 76.2 |
| Mandeville city (part) | 776 | 484 | 268 | 16.9 | 4.2 | 7.4 | 4.7 | 2.4 | 5.6 | 9.0 | 76.3 | 65.8 | 78.2 |
| District 11 | 2 439 | 1 909 | 385 | 19.3 | 2.9 | 7.6 | 3.6 | 2.5 | 6.4 | 14.9 | 72.8 | 63.4 | 75.3 |
| Lacombe CDP (part) | 27 | 27 | - | 37.5 | 23.6 | 25.0 | - | 13.9 | - | 25.0 | 63.9 | 33.3 | 82.2 |
| Slidell city (part) | 25 | 25 | - | 18.8 | - | 13.5 | 5.3 | 5.3 | - | 18.6 | 46.4 | 28.0 | 54.2 |
| District 12 | 2 279 | 1 471 | 740 | 21.4 | 4.5 | 10.8 | 4.4 | 2.7 | 6.7 | 13.6 | 73.2 | 62.2 | 76.2 |
| Slidell city (part) | 2 077 | 1 325 | 692 | 21.1 | 4.5 | 10.5 | 4.3 | 2.7 | 6.5 | 13.2 | 72.8 | 61.6 | 75.7 |
| District 13 | 2 793 | 2 016 | 547 | 15.8 | 3.1 | 6.9 | 4.1 | 1.5 | 4.6 | 9.5 | 74.0 | 58.1 | 77.1 |
| Eden Isle CDP | 892 | 582 | 226 | 15.2 | 2.7 | 7.4 | 3.2 | 1.1 | 4.2 | 6.3 | 74.5 | 50.6 | 78.2 |
| Slidell city (part) | 138 | 83 | 42 | 18.6 | 2.0 | 10.9 | 5.1 | 3.0 | 7.7 | 10.4 | 66.0 | 47.0 | 70.1 |
| District 14 | 1 705 | 1 265 | 356 | 22.5 | 4.2 | 9.6 | 5.3 | 2.9 | 9.5 | 16.4 | 71.3 | 55.3 | 76.6 |
| Pearl River town (part) | - | - | - | - | - | - | - | - | - | - | - | (X) | - |
| Slidell city (part) | 828 | 610 | 198 | 30.5 | 6.4 | 12.6 | 8.2 | 3.4 | 13.9 | 24.4 | 68.1 | 56.3 | 73.9 |
| Tangipahoa Parish | 20 718 | 14 467 | 5 125 | 22.5 | 4.6 | 10.4 | 6.5 | 3.7 | 9.7 | 14.3 | 65.1 | 49.1 | 70.1 |
| District 1 | 2 060 | 1 238 | 675 | 26.2 | 5.6 | 12.2 | 8.4 | 4.6 | 11.6 | 14.8 | 58.5 | 46.7 | 62.6 |
| Kentwood town | 604 | 387 | 185 | 29.4 | 5.8 | 13.7 | 8.0 | 5.2 | 12.3 | 18.1 | 55.2 | 46.8 | 59.4 |
| Roseland town (part) | 109 | 52 | 54 | 24.4 | 6.7 | 13.4 | 9.4 | 6.5 | 13.5 | 10.0 | 66.0 | 45.7 | 70.8 |
| Tangipahoa village | 184 | 138 | 35 | 27.4 | 8.2 | 11.8 | 7.6 | 2.2 | 13.7 | 21.1 | 52.4 | 46.1 | 55.5 |
| District 2 | 2 162 | 1 545 | 518 | 21.6 | 3.9 | 9.8 | 4.6 | 3.1 | 9.3 | 15.2 | 68.9 | 57.3 | 72.4 |
| Amite City town (part) | 221 | 135 | 75 | 25.5 | 3.6 | 11.5 | 4.8 | 4.1 | 9.6 | 20.9 | 79.6 | 72.3 | 81.8 |
| District 3 | 2 012 | 1 385 | 490 | 27.9 | 6.4 | 13.2 | 8.5 | 5.0 | 13.0 | 17.0 | 57.9 | 42.7 | 64.7 |
| Amite City town (part) | 653 | 450 | 158 | 28.0 | 5.2 | 11.2 | 9.3 | 4.7 | 15.0 | 18.3 | 60.4 | 40.3 | 70.0 |
| Independence town (part) | 91 | 31 | 43 | 22.2 | 5.6 | 8.3 | 7.8 | 3.4 | 10.1 | 5.3 | 61.6 | 26.9 | 66.3 |
| Roseland town (part) | 183 | 142 | 25 | 28.1 | 7.4 | 10.0 | 10.3 | 2.8 | 12.9 | 19.1 | 56.3 | 41.0 | 64.1 |
| District 4 | 2 215 | 1 446 | 632 | 22.3 | 5.4 | 10.7 | 7.5 | 3.0 | 9.1 | 13.8 | 65.9 | 52.7 | 69.7 |
| Independence town (part) | 308 | 148 | 128 | 26.0 | 5.9 | 13.1 | 8.8 | 3.0 | 9.9 | 11.8 | 67.7 | 47.1 | 73.8 |
| Natalbany CDP (part) | 78 | 38 | 40 | 17.4 | 10.5 | 14.7 | 6.9 | 2.9 | 3.6 | 7.9 | 73.3 | 36.8 | 79.0 |
| Tickfaw village (part) | 142 | 90 | 46 | 27.8 | 9.6 | 15.7 | 7.6 | 4.9 | 11.1 | 12.4 | 57.8 | 31.4 | 67.7 |
| District 5 | 1 685 | 1 240 | 315 | 18.4 | 3.0 | 8.5 | 5.3 | 3.6 | 6.8 | 11.0 | 71.7 | 59.6 | 74.6 |
| Hammond city (part) | 633 | 452 | 138 | 14.9 | 1.7 | 5.9 | 3.4 | 2.4 | 6.0 | 9.6 | 75.2 | 73.8 | 75.4 |
| Natalbany CDP (part) | 166 | 125 | 37 | 14.9 | 3.2 | 5.6 | 2.7 | 2.8 | 4.2 | 8.6 | 71.7 | 80.0 | 69.9 |
| Tickfaw village (part) | 11 | 8 | 3 | 26.8 | 12.2 | 14.6 | 14.6 | 12.2 | 13.5 | 11.5 | 76.5 | 100.0 | 66.7 |
| District 6 | 2 104 | 1 601 | 413 | 24.5 | 4.0 | 10.9 | 7.9 | 4.8 | 14.1 | 17.5 | 60.0 | 39.4 | 67.7 |
| Hammond city (part) | 470 | 294 | 166 | 19.4 | 3.2 | 8.6 | 5.9 | 2.7 | 11.3 | 6.5 | 69.8 | 57.7 | 72.3 |
| District 7 | 1 954 | 1 486 | 404 | 22.2 | 4.3 | 9.9 | 6.0 | 3.4 | 8.5 | 15.2 | 59.6 | 46.2 | 64.4 |
| Hammond city (part) | 1 481 | 1 138 | 295 | 23.1 | 4.2 | 10.3 | 6.3 | 3.3 | 9.1 | 17.1 | 58.1 | 45.3 | 63.3 |
| Ponchatoula city (part) | 15 | 15 | - | 26.3 | - | - | - | - | - | 26.3 | 77.1 | 100.0 | 66.7 |
| District 8 | 2 376 | 1 755 | 510 | 23.4 | 4.9 | 9.8 | 6.6 | 3.8 | 10.0 | 17.4 | 66.5 | 52.8 | 71.0 |
| Hammond city (part) | 595 | 424 | 127 | 21.8 | 3.7 | 8.1 | 6.1 | 3.6 | 8.5 | 14.7 | 68.8 | 63.7 | 70.2 |
| District 9 | 2 244 | 1 507 | 579 | 23.0 | 5.5 | 11.5 | 7.2 | 4.1 | 9.4 | 12.0 | 64.4 | 46.1 | 69.9 |
| Ponchatoula city (part) | 746 | 524 | 181 | 29.3 | 6.4 | 16.0 | 9.3 | 6.9 | 14.7 | 16.9 | 56.0 | 36.0 | 64.1 |
| District 10 | 1 906 | 1 264 | 589 | 18.2 | 3.5 | 8.8 | 4.3 | 2.7 | 7.2 | 10.7 | 72.2 | 48.5 | 77.2 |
| Ponchatoula city (part) | 526 | 361 | 150 | 23.7 | 3.9 | 11.9 | 6.3 | 2.0 | 7.0 | 13.7 | 72.1 | 52.1 | 78.5 |
| Tensas Parish | 1 506 | 891 | 555 | 26.5 | 5.6 | 13.1 | 7.7 | 5.3 | 14.8 | 14.4 | 61.8 | 44.8 | 67.7 |
| District 1 | 238 | 146 | 80 | 29.6 | 6.1 | 13.3 | 7.2 | 3.5 | 18.7 | 23.4 | 62.0 | 62.1 | 61.9 |
| Newellton town (part) | 29 | 16 | 10 | 26.9 | 6.5 | 16.7 | 12.0 | 6.5 | 8.8 | 9.1 | 56.3 | 9.1 | 66.0 |
| District 2 | 214 | 140 | 63 | 26.3 | 4.4 | 11.1 | 9.1 | 5.3 | 13.8 | 13.8 | 57.8 | 48.4 | 62.2 |
| Newellton town (part) | 214 | 140 | 63 | 26.3 | 4.4 | 11.1 | 9.1 | 5.3 | 13.8 | 13.8 | 57.8 | 48.4 | 62.2 |
| District 3 | 190 | 77 | 103 | 21.4 | 4.1 | 13.5 | 4.6 | 4.7 | 8.7 | 9.4 | 70.3 | 57.1 | 72.6 |
| Newellton town (part) | 81 | 49 | 30 | 23.1 | 3.4 | 11.4 | 5.7 | 4.0 | 8.3 | 10.5 | 63.8 | 49.0 | 68.3 |
| District 4 | 195 | 131 | 64 | 21.0 | 3.8 | 10.8 | 4.1 | 4.3 | 10.7 | 15.6 | 67.3 | 53.5 | 71.2 |
| St. Joseph town (part) | 96 | 57 | 39 | 22.5 | 8.2 | 15.5 | 6.3 | 7.3 | 14.1 | 12.6 | 62.8 | 34.0 | 71.3 |

Table 5. **Disability Status: 2000**—Con.

[Data based on a sample (except Tables 65-68). For information on confidentiality protection, coverage, sampling error, and nonsampling error, see Appendix G.
For location of definitions, see "How to Use This Census Report"]

| State<br>Parish<br>Parish Subdivision<br>Place | Civilian noninstitutionalized population with a disability | | | Percent of civilian noninstitutionalized population with specified disability | | | | | | | Percent employed of civilian noninstitutionalized population 21 to 64 years | | |
|---|---|---|---|---|---|---|---|---|---|---|---|---|---|
| | | | | 5 years and over | | | | | 16 years and over, going outside the home | 16 to 64 years, employment disability | | Disability status | |
| | 5 years and over | 16 to 64 years | 65 years and over | Any disability | Sensory | Physical | Mental | Self-care | | | Total | With a disability | No disability |
| Tensas Parish—Con. | | | | | | | | | | | | | |
| District 5 | 230 | 130 | 84 | 28.7 | 4.4 | 16.5 | 12.5 | 7.0 | 18.3 | 14.2 | 57.2 | 31.1 | 65.5 |
| St. Joseph town (part) | 230 | 130 | 84 | 28.7 | 4.4 | 16.5 | 12.5 | 7.0 | 18.3 | 14.2 | 57.2 | 31.1 | 65.5 |
| District 6 | 254 | 162 | 90 | 32.6 | 11.1 | 15.7 | 8.4 | 4.0 | 17.5 | 9.0 | 56.0 | 24.2 | 73.8 |
| Waterproof town (part) | 53 | 34 | 17 | 50.0 | 15.1 | 17.0 | 24.5 | 3.8 | 28.0 | 25.0 | 44.8 | 28.1 | 65.4 |
| District 7 | 185 | 105 | 71 | 27.7 | 5.8 | 11.1 | 9.6 | 9.0 | 18.6 | 15.1 | 57.9 | 43.5 | 63.0 |
| Waterproof town (part) | 183 | 105 | 69 | 28.1 | 5.7 | 11.3 | 9.5 | 8.9 | 18.8 | 15.6 | 57.8 | 43.5 | 62.9 |
| Terrebonne Parish | 23 046 | 15 937 | 5 329 | 24.1 | 5.0 | 11.2 | 7.2 | 3.6 | 10.4 | 14.0 | 63.7 | 44.7 | 70.0 |
| District 1 | 2 479 | 1 900 | 364 | 27.1 | 5.7 | 10.4 | 9.2 | 4.2 | 10.3 | 17.1 | 59.5 | 49.0 | 64.3 |
| Houma city (part) | 1 846 | 1 385 | 293 | 29.3 | 6.3 | 11.7 | 10.8 | 4.8 | 11.9 | 16.9 | 59.2 | 44.1 | 67.0 |
| District 2 | 2 326 | 1 548 | 626 | 23.3 | 4.7 | 10.9 | 7.2 | 3.8 | 10.6 | 13.5 | 60.5 | 34.2 | 68.8 |
| Bayou Cane CDP (part) | 20 | - | 11 | 28.2 | - | - | 12.7 | - | 17.7 | - | 79.4 | (X) | 79.4 |
| Gray CDP (part) | 480 | 351 | 122 | 16.4 | 2.0 | 7.0 | 3.4 | 1.8 | 9.1 | 11.4 | 60.8 | 35.5 | 66.2 |
| Houma city (part) | 878 | 526 | 300 | 33.2 | 8.5 | 17.3 | 10.6 | 6.9 | 15.2 | 20.9 | 55.9 | 29.3 | 69.0 |
| Schriever CDP (part) | 524 | 371 | 101 | 22.7 | 3.5 | 8.5 | 9.0 | 3.6 | 7.7 | 11.1 | 69.6 | 40.2 | 78.5 |
| District 3 | 2 029 | 1 296 | 576 | 19.0 | 3.2 | 9.7 | 5.0 | 3.0 | 7.4 | 11.5 | 68.9 | 44.3 | 74.1 |
| Bayou Cane CDP (part) | 2 014 | 1 296 | 561 | 18.9 | 3.2 | 9.6 | 5.0 | 3.0 | 7.4 | 11.5 | 68.9 | 44.3 | 74.1 |
| District 4 | 2 391 | 1 728 | 416 | 23.0 | 5.1 | 10.5 | 6.7 | 3.2 | 11.3 | 11.8 | 65.6 | 44.2 | 72.6 |
| Bayou Cane CDP (part) | 1 099 | 753 | 248 | 23.7 | 6.6 | 12.3 | 7.7 | 3.9 | 11.6 | 13.5 | 68.4 | 50.7 | 74.2 |
| Gray CDP (part) | 357 | 249 | 41 | 23.3 | 1.8 | 8.5 | 9.9 | 4.0 | 9.4 | 12.5 | 61.2 | 26.1 | 73.4 |
| Schriever CDP (part) | - | - | - | (X) | (X) | (X) | (X) | (X) | (X) | (X) | (X) | (X) | (X) |
| District 5 | 3 063 | 1 842 | 1 033 | 31.6 | 8.5 | 14.6 | 9.7 | 4.9 | 12.7 | 17.0 | 63.5 | 48.0 | 69.7 |
| Houma city (part) | 2 557 | 1 430 | 995 | 33.8 | 9.3 | 17.0 | 11.5 | 6.0 | 13.6 | 17.3 | 63.7 | 44.9 | 71.7 |
| District 6 | 2 488 | 1 680 | 634 | 19.3 | 4.3 | 9.1 | 5.1 | 3.0 | 8.2 | 10.5 | 69.7 | 53.0 | 73.6 |
| Houma city (part) | 538 | 397 | 107 | 14.3 | 1.7 | 6.2 | 3.4 | 1.4 | 8.0 | 7.9 | 72.1 | 60.2 | 74.1 |
| Schriever CDP (part) | 625 | 389 | 177 | 19.8 | 4.4 | 9.8 | 5.1 | 2.2 | 8.0 | 10.0 | 73.3 | 61.4 | 76.1 |
| District 7 | 2 510 | 1 795 | 455 | 20.8 | 3.9 | 9.9 | 7.6 | 2.7 | 8.5 | 11.5 | 64.7 | 44.9 | 70.4 |
| Dulac CDP (part) | 669 | 420 | 168 | 28.0 | 4.9 | 17.4 | 13.5 | 4.9 | 10.1 | 13.2 | 49.9 | 36.1 | 55.7 |
| Houma city (part) | 767 | 500 | 197 | 16.2 | 2.8 | 6.1 | 5.5 | 1.3 | 6.8 | 8.9 | 77.5 | 60.2 | 80.6 |
| District 8 | 2 855 | 2 034 | 648 | 28.5 | 4.6 | 13.4 | 7.1 | 5.1 | 14.1 | 18.6 | 60.4 | 40.3 | 69.0 |
| Chauvin CDP (part) | 581 | 385 | 170 | 30.2 | 6.4 | 15.5 | 10.2 | 6.3 | 15.4 | 18.6 | 54.3 | 36.9 | 63.1 |
| Houma city (part) | 1 260 | 916 | 282 | 30.8 | 4.8 | 14.3 | 6.7 | 5.3 | 15.5 | 20.2 | 65.9 | 44.3 | 76.8 |
| District 9 | 2 905 | 2 114 | 577 | 27.6 | 5.4 | 13.4 | 7.9 | 2.7 | 11.4 | 16.4 | 57.6 | 43.7 | 63.7 |
| Chauvin CDP (part) | 359 | 248 | 84 | 38.0 | 13.3 | 21.1 | 9.0 | 4.0 | 18.4 | 17.5 | 47.7 | 33.5 | 59.5 |
| Dulac CDP (part) | - | - | - | (X) | (X) | (X) | (X) | (X) | (X) | (X) | (X) | (X) | (X) |
| Houma city (part) | - | - | - | (X) | (X) | (X) | (X) | (X) | (X) | (X) | (X) | (X) | (X) |
| Montegut CDP | 388 | 302 | 55 | 24.5 | 3.6 | 11.4 | 7.3 | 4.9 | 12.9 | 19.6 | 58.5 | 56.4 | 59.4 |
| Union Parish | 4 826 | 3 260 | 1 343 | 23.3 | 5.7 | 10.9 | 6.2 | 3.4 | 9.6 | 15.3 | 66.8 | 50.8 | 71.9 |
| District 1 | 483 | 343 | 106 | 25.2 | 5.6 | 8.7 | 7.8 | 3.6 | 12.3 | 16.8 | 62.9 | 42.7 | 70.9 |
| Farmerville town (part) | 483 | 343 | 106 | 25.2 | 5.6 | 8.7 | 7.8 | 3.6 | 12.3 | 16.8 | 62.9 | 42.7 | 70.9 |
| District 2 | 483 | 364 | 100 | 24.5 | 5.7 | 10.6 | 6.0 | 3.6 | 8.8 | 17.8 | 63.3 | 41.3 | 72.2 |
| Marion town | 214 | 166 | 41 | 28.2 | 6.1 | 10.5 | 7.1 | 4.3 | 9.1 | 23.1 | 53.1 | 38.5 | 60.8 |
| District 3 | 621 | 415 | 171 | 23.7 | 7.3 | 10.9 | 5.8 | 2.8 | 8.4 | 14.4 | 66.3 | 53.8 | 70.5 |
| Farmerville town (part) | - | - | - | (X) | (X) | (X) | (X) | (X) | (X) | (X) | (X) | (X) | (X) |
| Spearsville village | 57 | 25 | 27 | 40.7 | 6.4 | 21.4 | 12.1 | 6.4 | 12.9 | 25.8 | 78.0 | 82.6 | 75.0 |
| District 4 | 530 | 343 | 173 | 22.2 | 5.4 | 8.9 | 5.7 | 2.7 | 8.0 | 13.4 | 69.1 | 47.8 | 74.4 |
| Bernice town (part) | 124 | 76 | 41 | 23.4 | 6.2 | 10.0 | 8.3 | 5.7 | 12.3 | 12.6 | 55.8 | 52.2 | 56.7 |
| Farmerville town (part) | - | - | - | (X) | (X) | (X) | (X) | (X) | (X) | (X) | (X) | (X) | (X) |
| District 5 | 560 | 381 | 148 | 20.2 | 3.7 | 10.9 | 3.7 | 4.0 | 7.3 | 14.4 | 66.9 | 59.8 | 68.8 |
| Downsville village (part) | 7 | 2 | 3 | 8.8 | - | 2.5 | 5.0 | - | 4.3 | 3.7 | 72.7 | 100.0 | 71.4 |
| Farmerville town (part) | - | - | - | (X) | (X) | (X) | (X) | (X) | (X) | (X) | (X) | (X) | (X) |
| District 6 | 531 | 351 | 163 | 25.7 | 6.7 | 13.4 | 7.2 | 3.1 | 14.9 | 18.8 | 66.2 | 40.4 | 75.9 |
| Farmerville town (part) | 283 | 233 | 46 | 35.9 | 5.8 | 14.0 | 6.3 | 2.7 | 27.8 | 31.0 | 71.0 | 56.5 | 83.1 |
| District 7 | 625 | 448 | 161 | 23.1 | 6.7 | 10.6 | 5.7 | 3.4 | 8.5 | 15.1 | 70.4 | 56.6 | 75.2 |
| Farmerville town (part) | 82 | 64 | 18 | 17.3 | 2.1 | 7.2 | 3.2 | 1.1 | 8.6 | 17.6 | 74.0 | 57.8 | 79.0 |
| District 8 | 405 | 278 | 103 | 18.2 | 4.8 | 10.2 | 6.4 | 3.5 | 8.5 | 11.1 | 68.4 | 56.0 | 71.2 |
| District 9 | 588 | 337 | 218 | 28.5 | 5.5 | 14.3 | 9.2 | 4.5 | 12.5 | 18.0 | 64.7 | 55.4 | 68.4 |
| Bernice town (part) | 269 | 166 | 85 | 26.0 | 5.1 | 12.4 | 7.8 | 4.1 | 10.9 | 17.1 | 63.1 | 57.7 | 65.3 |
| Junction City village (part) | 126 | 62 | 57 | 26.4 | 6.1 | 15.3 | 11.3 | 5.0 | 15.0 | 12.6 | 60.1 | 38.3 | 67.2 |
| Lillie village | 36 | 27 | 9 | 28.1 | 1.6 | 12.5 | 3.1 | 3.1 | 11.8 | 24.7 | 61.3 | 51.9 | 66.0 |
| Vermilion Parish | 11 970 | 7 763 | 3 414 | 24.3 | 4.6 | 10.8 | 6.7 | 3.2 | 10.9 | 14.3 | 65.5 | 50.9 | 70.3 |
| District 1 | 777 | 498 | 196 | 20.0 | 4.3 | 8.8 | 6.3 | 4.2 | 6.9 | 11.0 | 70.9 | 60.8 | 73.4 |
| Maurice village | 108 | 55 | 41 | 17.9 | 5.1 | 9.9 | 5.6 | 5.5 | 8.5 | 8.1 | 73.6 | 54.9 | 76.9 |
| District 2 | 827 | 540 | 213 | 19.1 | 2.8 | 8.3 | 4.8 | 2.4 | 6.7 | 14.2 | 70.3 | 64.0 | 71.9 |
| District 3 | 760 | 521 | 179 | 17.5 | 3.7 | 7.5 | 4.5 | 2.1 | 7.6 | 9.9 | 69.0 | 52.1 | 72.6 |
| Erath town (part) | 271 | 183 | 69 | 26.4 | 6.1 | 15.0 | 8.2 | 4.1 | 12.6 | 14.0 | 68.3 | 48.3 | 75.6 |
| District 4 | 1 033 | 728 | 237 | 30.5 | 6.4 | 11.6 | 9.1 | 3.3 | 13.6 | 19.8 | 51.0 | 47.3 | 53.2 |
| Abbeville city (part) | 951 | 665 | 228 | 32.2 | 7.1 | 11.9 | 10.1 | 3.5 | 15.0 | 21.4 | 48.8 | 47.8 | 49.6 |
| District 5 | 762 | 457 | 281 | 25.2 | 3.6 | 10.3 | 7.4 | 2.3 | 11.4 | 15.4 | 67.9 | 51.4 | 72.9 |
| Abbeville city (part) | 593 | 340 | 229 | 28.3 | 4.7 | 11.1 | 8.6 | 2.0 | 12.9 | 17.4 | 68.4 | 57.0 | 72.2 |
| District 6 | 858 | 557 | 249 | 25.2 | 4.4 | 10.2 | 9.1 | 3.0 | 10.3 | 13.9 | 63.3 | 43.8 | 69.9 |
| Abbeville city (part) | 296 | 189 | 77 | 30.8 | 1.4 | 14.3 | 15.0 | 5.9 | 10.7 | 12.1 | 47.6 | 11.6 | 64.7 |
| Erath town (part) | 159 | 94 | 58 | 17.1 | 3.7 | 8.0 | 5.0 | 2.2 | 9.3 | 6.9 | 73.5 | 53.7 | 76.9 |
| District 7 | 929 | 490 | 372 | 30.7 | 11.0 | 14.3 | 8.3 | 5.5 | 17.2 | 18.6 | 58.8 | 42.8 | 65.2 |
| Abbeville city (part) | 929 | 490 | 372 | 30.7 | 11.0 | 14.3 | 8.3 | 5.5 | 17.2 | 18.6 | 58.8 | 42.8 | 65.2 |
| District 8 | 797 | 519 | 237 | 22.4 | 3.3 | 10.5 | 5.4 | 4.4 | 10.7 | 14.2 | 69.7 | 52.0 | 74.3 |
| Delcambre town (part) | 301 | 189 | 96 | 21.8 | 3.2 | 11.1 | 6.7 | 3.7 | 10.9 | 13.8 | 69.4 | 48.6 | 74.8 |
| District 9 | 624 | 449 | 137 | 17.4 | 3.0 | 7.8 | 4.2 | 1.5 | 6.6 | 9.8 | 70.0 | 53.1 | 74.0 |
| Abbeville city (part) | 59 | 34 | 25 | 15.3 | - | 2.3 | 3.9 | - | 9.7 | 11.4 | 85.6 | 100.0 | 83.2 |
| District 10 | 979 | 552 | 318 | 30.3 | 4.3 | 15.8 | 10.1 | 4.7 | 13.5 | 14.3 | 62.2 | 53.0 | 65.7 |
| Kaplan city (part) | 734 | 364 | 261 | 33.0 | 4.5 | 16.5 | 10.8 | 4.9 | 15.0 | 15.0 | 64.4 | 58.8 | 66.6 |
| District 11 | 922 | 641 | 246 | 29.0 | 4.8 | 11.4 | 6.3 | 3.2 | 12.5 | 17.5 | 68.0 | 56.0 | 72.8 |
| Abbeville city (part) | 499 | 307 | 177 | 34.6 | 6.7 | 14.0 | 6.4 | 2.4 | 12.7 | 23.3 | 66.8 | 62.8 | 68.8 |
| District 12 | 1 071 | 765 | 247 | 30.7 | 6.0 | 13.3 | 8.3 | 2.4 | 13.0 | 17.0 | 60.0 | 43.7 | 67.9 |
| Kaplan city (part) | 850 | 571 | 220 | 35.0 | 7.1 | 15.3 | 8.9 | 3.4 | 14.3 | 18.8 | 56.8 | 45.7 | 63.1 |
| District 13 | 756 | 491 | 205 | 22.3 | 2.8 | 9.6 | 4.6 | 2.2 | 12.0 | 12.8 | 64.9 | 46.3 | 70.4 |
| District 14 | 875 | 555 | 297 | 26.3 | 5.1 | 14.0 | 6.7 | 4.0 | 14.3 | 15.3 | 63.6 | 48.0 | 69.9 |
| Gueydan town | 398 | 236 | 155 | 28.2 | 5.0 | 14.6 | 7.4 | 4.0 | 15.5 | 18.4 | 62.2 | 53.4 | 66.0 |
| Vernon Parish | 8 343 | 5 507 | 2 133 | 20.8 | 4.8 | 10.4 | 6.3 | 3.1 | 9.4 | 11.3 | 61.9 | 47.5 | 65.9 |
| District 1 | 628 | 479 | 90 | 29.9 | 5.3 | 14.9 | 5.6 | 2.0 | 9.9 | 19.0 | 66.6 | 54.8 | 72.8 |
| District 2 | 850 | 531 | 289 | 24.1 | 5.7 | 13.6 | 8.4 | 4.5 | 11.1 | 11.0 | 64.2 | 46.5 | 69.5 |

Table 5. **Disability Status: 2000**—Con.

[Data based on a sample (except Tables 65-68). For information on confidentiality protection, coverage, sampling error, and nonsampling error, see Appendix G.
For location of definitions, see "How to Use This Census Report"]

| State<br>Parish<br>Parish Subdivision<br>Place | Civilian noninstitutionalized population with a disability | | | Percent of civilian noninstitutionalized population with specified disability | | | | | | | Percent employed of civilian noninstitutionalized population 21 to 64 years | | |
|---|---|---|---|---|---|---|---|---|---|---|---|---|---|
| | | | | 5 years and over | | | | | 16 years and over, going outside the home | 16 to 64 years, employment disability | | Disability status | |
| | 5 years and over | 16 to 64 years | 65 years and over | Any disability | Sensory | Physical | Mental | Self-care | | | Total | With a disability | No disability |
| Vernon Parish—Con. | | | | | | | | | | | | | |
| District 2—Con. | | | | | | | | | | | | | |
| Anacoco village | 174 | 103 | 58 | 21.4 | 7.6 | 10.4 | 6.0 | 2.6 | 7.2 | 8.1 | 67.2 | 51.0 | 71.6 |
| Hornbeck town | 112 | 53 | 55 | 26.3 | 7.7 | 17.4 | 6.6 | 4.2 | 10.6 | 7.0 | 67.4 | 45.1 | 73.4 |
| District 3 | 835 | 500 | 249 | 23.6 | 4.8 | 13.6 | 8.6 | 5.3 | 8.7 | 12.5 | 63.6 | 33.8 | 72.0 |
| De Ridder city (part) | 70 | 33 | 15 | 30.0 | 8.2 | 9.0 | 19.3 | 3.0 | 3.6 | 8.5 | 73.8 | - | 100.0 |
| District 4 | 836 | 629 | 18 | 12.3 | 2.1 | 2.4 | 3.4 | 0.8 | 6.9 | 8.3 | 48.2 | 55.9 | 46.7 |
| Fort Polk South CDP | 445 | 303 | 6 | 9.2 | 1.7 | 1.1 | 2.9 | 0.4 | 3.5 | 5.5 | 43.7 | 65.5 | 41.0 |
| District 5 | 703 | 401 | 280 | 21.6 | 5.8 | 14.9 | 5.8 | 4.7 | 10.3 | 10.8 | 64.6 | 39.5 | 70.6 |
| District 6 | 878 | 612 | 227 | 26.7 | 5.0 | 13.9 | 6.7 | 2.2 | 11.4 | 15.9 | 68.1 | 49.2 | 75.0 |
| Simpson village | 138 | 90 | 42 | 25.4 | 4.0 | 16.0 | 6.4 | 2.8 | 9.3 | 14.0 | 66.3 | 39.7 | 74.1 |
| District 7 | 546 | 388 | 149 | 18.2 | 5.1 | 9.1 | 5.4 | 2.6 | 8.8 | 11.1 | 67.2 | 43.8 | 72.9 |
| De Ridder city (part) | 17 | 17 | - | 15.3 | 7.2 | 7.2 | 7.2 | - | - | 11.7 | 74.0 | 52.9 | 80.0 |
| Rosepine town | 276 | 203 | 67 | 23.1 | 4.7 | 11.5 | 6.2 | 3.8 | 11.5 | 14.1 | 64.8 | 54.1 | 68.7 |
| District 8 | 599 | 413 | 122 | 18.7 | 5.3 | 8.8 | 5.5 | 2.1 | 8.7 | 9.4 | 69.8 | 48.9 | 74.3 |
| New Llano town (part) | 363 | 253 | 70 | 18.3 | 4.3 | 9.3 | 4.5 | 2.2 | 6.7 | 9.3 | 69.9 | 49.8 | 74.3 |
| District 9 | 607 | 357 | 194 | 21.7 | 6.9 | 11.5 | 8.9 | 3.4 | 9.9 | 7.8 | 69.4 | 61.3 | 71.3 |
| Leesville city (part) | 470 | 278 | 146 | 23.2 | 6.8 | 12.0 | 9.6 | 4.1 | 11.9 | 8.6 | 69.9 | 63.3 | 71.7 |
| New Llano town (part) | - | - | - | - | - | - | - | - | - | - | 54.3 | (X) | 54.3 |
| District 10 | 439 | 245 | 135 | 27.5 | 7.1 | 16.8 | 11.4 | 8.7 | 15.5 | 11.1 | 52.7 | 33.3 | 59.8 |
| Leesville city (part) | 316 | 213 | 67 | 31.5 | 7.2 | 19.6 | 14.4 | 11.4 | 17.0 | 14.7 | 46.1 | 35.1 | 51.8 |
| District 11 | 874 | 621 | 186 | 20.1 | 4.5 | 8.6 | 5.9 | 2.0 | 7.7 | 11.2 | 52.1 | 40.0 | 55.3 |
| Fort Polk North CDP | 105 | 92 | - | 6.4 | 0.7 | 3.2 | 2.4 | - | 3.2 | 5.5 | 40.2 | 17.4 | 42.4 |
| Leesville city (part) | 606 | 425 | 143 | 31.9 | 6.7 | 13.1 | 7.7 | 4.2 | 13.3 | 18.6 | 52.6 | 39.3 | 59.2 |
| District 12 | 548 | 331 | 194 | 21.2 | 4.9 | 10.2 | 5.2 | 3.9 | 9.0 | 11.8 | 69.4 | 61.5 | 71.5 |
| Leesville city (part) | 238 | 172 | 58 | 30.1 | 3.2 | 10.9 | 9.5 | 3.9 | 11.4 | 22.5 | 62.2 | 57.0 | 64.9 |
| Washington Parish | 10 994 | 7 194 | 3 219 | 28.2 | 6.4 | 14.9 | 9.4 | 5.3 | 13.1 | 16.1 | 60.0 | 40.7 | 68.2 |
| District 1 | 595 | 383 | 166 | 28.3 | 3.7 | 15.9 | 8.7 | 5.5 | 15.0 | 17.6 | 52.2 | 42.7 | 57.8 |
| Bogalusa city (part) | 475 | 304 | 125 | 26.5 | 2.9 | 14.0 | 8.0 | 4.6 | 13.5 | 17.5 | 53.0 | 49.0 | 55.3 |
| District 2 | 695 | 476 | 206 | 29.5 | 6.0 | 14.5 | 13.3 | 4.8 | 12.6 | 18.1 | 65.2 | 48.7 | 73.1 |
| Bogalusa city (part) | 695 | 476 | 206 | 29.8 | 6.1 | 14.7 | 13.5 | 4.9 | 12.7 | 18.5 | 64.5 | 48.7 | 72.3 |
| District 3 | 869 | 565 | 265 | 33.7 | 8.0 | 20.2 | 12.6 | 7.8 | 17.8 | 19.3 | 52.9 | 39.5 | 61.3 |
| Bogalusa city (part) | 734 | 463 | 238 | 35.6 | 8.9 | 20.6 | 13.6 | 8.8 | 20.7 | 21.4 | 51.7 | 35.6 | 62.8 |
| District 4 | 735 | 419 | 288 | 25.0 | 6.6 | 13.2 | 6.9 | 4.0 | 13.5 | 11.0 | 65.3 | 42.6 | 71.9 |
| Bogalusa city (part) | 398 | 219 | 155 | 28.2 | 8.8 | 15.0 | 7.9 | 3.4 | 15.3 | 11.0 | 60.1 | 39.0 | 66.9 |
| District 5 | 904 | 592 | 246 | 35.1 | 8.6 | 19.1 | 13.9 | 8.2 | 15.9 | 21.5 | 54.1 | 34.7 | 64.0 |
| Bogalusa city (part) | 501 | 343 | 125 | 42.3 | 8.4 | 24.2 | 16.3 | 10.8 | 19.3 | 30.1 | 44.4 | 27.5 | 58.7 |
| District 6 | 908 | 529 | 304 | 29.6 | 8.7 | 16.8 | 9.6 | 6.5 | 12.7 | 15.7 | 65.5 | 43.1 | 74.6 |
| Bogalusa city (part) | 421 | 221 | 177 | 34.2 | 8.8 | 21.1 | 11.9 | 10.0 | 14.9 | 19.6 | 61.6 | 38.2 | 72.4 |
| District 7 | 671 | 423 | 200 | 28.5 | 8.9 | 17.3 | 12.6 | 5.9 | 14.0 | 16.9 | 57.6 | 27.1 | 69.9 |
| Bogalusa city (part) | 628 | 407 | 182 | 31.1 | 9.5 | 19.7 | 13.3 | 6.9 | 15.9 | 20.0 | 55.8 | 27.8 | 69.4 |
| District 8 | 1 028 | 721 | 231 | 30.6 | 7.1 | 11.9 | 10.2 | 7.1 | 16.6 | 19.0 | 62.0 | 47.2 | 69.8 |
| Angie village | 66 | 35 | 30 | 31.0 | 15.0 | 21.6 | 8.9 | 6.6 | 17.8 | 16.7 | 65.5 | 54.5 | 70.0 |
| Varnado village | 128 | 83 | 45 | 40.5 | 9.5 | 22.2 | 6.0 | 11.1 | 17.2 | 26.8 | 61.9 | 60.0 | 63.3 |
| District 9 | 934 | 713 | 211 | 29.3 | 6.2 | 15.6 | 7.5 | 3.7 | 12.4 | 17.1 | 59.8 | 46.5 | 66.5 |
| District 10 | 796 | 508 | 235 | 24.4 | 5.7 | 11.7 | 7.1 | 4.6 | 9.8 | 11.9 | 57.6 | 39.2 | 63.6 |
| District 11 | 770 | 512 | 228 | 25.8 | 4.4 | 14.1 | 6.4 | 5.2 | 12.5 | 14.7 | 58.0 | 33.6 | 67.7 |
| District 12 | 631 | 409 | 198 | 22.5 | 5.4 | 11.6 | 6.1 | 3.9 | 9.0 | 12.2 | 66.4 | 52.1 | 70.6 |
| Franklinton town (part) | 247 | 153 | 88 | 20.6 | 3.7 | 9.7 | 7.3 | 2.3 | 9.7 | 13.4 | 67.0 | 56.5 | 69.9 |
| District 13 | 694 | 454 | 220 | 24.5 | 5.9 | 14.0 | 8.7 | 2.9 | 10.4 | 14.1 | 65.7 | 48.7 | 71.4 |
| Franklinton town (part) | - | - | - | (X) | (X) | (X) | (X) | (X) | (X) | (X) | (X) | (X) | (X) |
| District 14 | 764 | 490 | 221 | 28.9 | 4.2 | 15.1 | 10.4 | 4.2 | 12.6 | 18.0 | 51.4 | 20.6 | 65.6 |
| Franklinton town (part) | 590 | 386 | 163 | 29.6 | 2.6 | 16.2 | 10.7 | 2.9 | 11.7 | 19.4 | 51.0 | 20.1 | 65.5 |
| Webster Parish | 8 785 | 5 392 | 3 024 | 22.8 | 5.0 | 12.1 | 5.9 | 3.8 | 10.3 | 13.1 | 67.2 | 48.5 | 72.6 |
| District 1 | 714 | 377 | 304 | 23.2 | 5.0 | 14.0 | 5.6 | 4.0 | 10.1 | 11.7 | 69.5 | 37.8 | 78.0 |
| Springhill city (part) | 714 | 377 | 304 | 23.2 | 5.0 | 14.0 | 5.6 | 4.0 | 10.1 | 11.7 | 69.5 | 37.8 | 78.0 |
| District 2 | 735 | 512 | 211 | 27.0 | 5.6 | 15.7 | 6.7 | 4.9 | 13.9 | 15.8 | 53.3 | 32.6 | 62.8 |
| Cullen town (part) | 319 | 221 | 86 | 35.6 | 7.6 | 17.8 | 14.4 | 8.6 | 18.4 | 28.2 | 52.2 | 41.1 | 60.9 |
| Springhill city (part) | 416 | 291 | 125 | 22.8 | 4.7 | 14.6 | 2.9 | 3.1 | 11.8 | 10.0 | 53.8 | 25.9 | 63.5 |
| District 3 | 821 | 468 | 316 | 24.0 | 5.2 | 14.6 | 7.0 | 3.7 | 10.2 | 12.3 | 66.9 | 47.3 | 72.3 |
| Cullen town (part) | 96 | 49 | 44 | 30.7 | 5.8 | 17.3 | 8.0 | 6.1 | 16.2 | 19.4 | 60.8 | 45.5 | 67.0 |
| Sarepta town | 201 | 103 | 87 | 23.6 | 4.8 | 11.5 | 8.1 | 2.4 | 8.4 | 12.0 | 71.4 | 53.5 | 75.3 |
| District 4 | 791 | 459 | 309 | 23.5 | 5.3 | 13.5 | 7.6 | 4.4 | 10.1 | 12.8 | 69.1 | 52.0 | 73.9 |
| Minden city (part) | - | - | - | (X) | (X) | (X) | (X) | (X) | (X) | (X) | (X) | (X) | (X) |
| Shongaloo village | 37 | 17 | 20 | 28.2 | 8.4 | 12.2 | 8.4 | 5.3 | 15.7 | 16.9 | 70.7 | 64.7 | 72.4 |
| Springhill city (part) | 11 | 11 | - | 33.3 | 33.3 | - | 33.3 | - | - | - | 100.0 | 100.0 | 100.0 |
| District 5 | 782 | 499 | 257 | 26.0 | 5.5 | 14.9 | 4.5 | 4.1 | 10.9 | 14.0 | 64.1 | 46.3 | 70.1 |
| Cotton Valley town | 305 | 195 | 95 | 27.9 | 7.0 | 15.2 | 8.4 | 5.4 | 14.3 | 16.4 | 61.4 | 39.5 | 70.1 |
| District 6 | 521 | 335 | 156 | 13.8 | 3.8 | 6.4 | 2.9 | 2.2 | 6.1 | 9.5 | 75.8 | 61.1 | 78.1 |
| Dixie Inn village | 83 | 54 | 27 | 25.2 | 5.2 | 9.7 | 7.0 | 4.0 | 11.5 | 17.3 | 60.2 | 46.0 | 65.1 |
| Minden city (part) | 229 | 125 | 84 | 11.9 | 4.3 | 6.0 | 1.9 | 2.7 | 6.4 | 6.6 | 77.7 | 68.6 | 78.7 |
| District 7 | 527 | 357 | 120 | 17.7 | 3.8 | 6.8 | 4.6 | 1.9 | 7.4 | 12.1 | 65.9 | 48.2 | 69.9 |
| Dubberly village (part) | - | - | - | (X) | (X) | (X) | (X) | (X) | (X) | (X) | (X) | (X) | (X) |
| Minden city (part) | 274 | 153 | 74 | 18.9 | 2.6 | 6.9 | 6.4 | 1.9 | 8.8 | 13.1 | 61.7 | 68.2 | 60.4 |
| District 8 | 576 | 294 | 270 | 18.0 | 3.7 | 10.7 | 4.0 | 3.5 | 9.3 | 7.9 | 77.7 | 66.5 | 79.7 |
| Minden city (part) | 576 | 294 | 270 | 18.0 | 3.7 | 10.7 | 4.0 | 3.5 | 9.3 | 7.9 | 77.7 | 66.5 | 79.7 |
| District 9 | 547 | 342 | 155 | 21.5 | 3.5 | 9.9 | 7.7 | 4.5 | 9.1 | 14.0 | 59.1 | 42.3 | 64.0 |
| Minden city (part) | 547 | 342 | 155 | 21.5 | 3.5 | 9.9 | 7.7 | 4.5 | 9.1 | 14.0 | 59.1 | 42.3 | 64.0 |
| District 10 | 842 | 497 | 338 | 30.2 | 6.8 | 14.5 | 7.7 | 6.4 | 18.1 | 17.2 | 58.6 | 47.2 | 64.0 |
| Minden city (part) | 797 | 452 | 338 | 30.8 | 6.1 | 15.0 | 7.9 | 6.8 | 18.9 | 18.1 | 57.4 | 42.5 | 64.1 |
| District 11 | 1 001 | 589 | 373 | 25.4 | 6.2 | 13.0 | 7.0 | 3.7 | 9.7 | 13.7 | 68.9 | 51.3 | 74.9 |
| Dubberly village (part) | 50 | 26 | 21 | 17.5 | 2.1 | 10.1 | 4.5 | 1.7 | 9.4 | 10.5 | 79.4 | 53.8 | 84.2 |
| Heflin village | 41 | 12 | 29 | 17.9 | 3.1 | 11.4 | 3.9 | 3.1 | 7.5 | 9.4 | 82.2 | 66.7 | 84.2 |
| Sibley town | 298 | 170 | 98 | 28.2 | 6.5 | 13.6 | 10.1 | 4.7 | 11.7 | 14.9 | 66.9 | 43.2 | 75.9 |
| District 12 | 928 | 663 | 215 | 25.4 | 5.4 | 12.6 | 6.2 | 3.2 | 10.9 | 16.9 | 67.5 | 53.6 | 72.6 |
| Doyline village | 184 | 129 | 40 | 23.2 | 6.4 | 11.2 | 5.4 | 3.1 | 10.8 | 14.9 | 69.7 | 47.9 | 76.9 |
| West Baton Rouge Parish | 4 333 | 2 923 | 1 070 | 22.2 | 4.0 | 8.8 | 6.4 | 2.7 | 9.1 | 12.8 | 70.5 | 64.2 | 72.3 |
| District 1 | 427 | 306 | 83 | 16.6 | 3.1 | 6.4 | 4.7 | 1.8 | 6.8 | 10.1 | 71.3 | 59.1 | 73.7 |
| Addis town (part) | 367 | 265 | 77 | 18.2 | 3.4 | 7.6 | 4.3 | 1.9 | 8.0 | 11.1 | 73.2 | 58.8 | 76.4 |
| District 2 | 337 | 230 | 63 | 13.9 | 2.3 | 4.8 | 3.3 | 1.3 | 5.2 | 7.1 | 80.0 | 65.1 | 82.3 |
| Addis town (part) | 17 | 9 | 2 | 13.4 | 1.6 | 1.6 | 8.7 | 1.6 | 3.3 | 5.9 | 80.3 | 66.7 | 82.3 |
| Brusly town (part) | 220 | 140 | 57 | 18.6 | 3.3 | 6.9 | 3.6 | 2.2 | 7.2 | 10.4 | 75.1 | 60.5 | 78.1 |

Table 5. **Disability Status: 2000**—Con.

[Data based on a sample (except Tables 65-68). For information on confidentiality protection, coverage, sampling error, and nonsampling error, see Appendix G.
For location of definitions, see "How to Use This Census Report"]

| State<br>Parish<br>Parish Subdivision<br>Place | Civilian noninstitutionalized population with a disability | | | Percent of civilian noninstitutionalized population with specified disability | | | | | | | Percent employed of civilian noninstitutionalized population 21 to 64 years | | |
|---|---|---|---|---|---|---|---|---|---|---|---|---|---|
| | | | | 5 years and over | | | | | 16 years and over, going outside the home | 16 to 64 years, employment disability | | Disability status | |
| | 5 years and over | 16 to 64 years | 65 years and over | Any disability | Sensory | Physical | Mental | Self-care | | | Total | With a disability | No disability |
| West Baton Rouge Parish—Con. | | | | | | | | | | | | | |
| District 3 | 587 | 354 | 173 | 20.3 | 2.6 | 7.9 | 7.4 | 2.7 | 10.9 | 8.9 | 71.7 | 56.4 | 74.9 |
| Brusly town (part) | 125 | 67 | 40 | 16.7 | 4.7 | 9.4 | 6.7 | 2.3 | 5.5 | 5.6 | 71.0 | 43.3 | 75.6 |
| District 4 | 1 157 | 704 | 389 | 24.1 | 5.5 | 11.3 | 7.2 | 3.4 | 9.1 | 13.1 | 64.2 | 55.4 | 67.0 |
| Port Allen city (part) | 1 031 | 626 | 362 | 23.9 | 4.9 | 11.5 | 6.8 | 3.2 | 8.8 | 13.3 | 63.4 | 56.5 | 65.5 |
| District 5 | 167 | 112 | 30 | 33.5 | 9.2 | 13.8 | 12.8 | 4.2 | 16.4 | 16.4 | 61.3 | 55.4 | 64.2 |
| Port Allen city (part) | 167 | 112 | 30 | 33.5 | 9.2 | 13.8 | 12.8 | 4.2 | 16.4 | 16.4 | 61.3 | 55.4 | 64.2 |
| District 6 | 477 | 402 | 62 | 27.7 | 4.2 | 9.9 | 7.1 | 1.9 | 10.1 | 19.4 | 71.3 | 79.9 | 67.5 |
| Port Allen city (part) | - | - | - | (X) | (X) | (X) | (X) | (X) | (X) | (X) | (X) | (X) | (X) |
| District 7 | 1 181 | 815 | 270 | 25.6 | 3.9 | 9.3 | 6.4 | 3.4 | 10.0 | 16.4 | 71.0 | 70.5 | 71.1 |
| West Carroll Parish | 2 552 | 1 424 | 940 | 23.6 | 5.4 | 13.0 | 6.9 | 4.0 | 10.1 | 10.9 | 58.6 | 40.5 | 63.5 |
| District A | 497 | 264 | 199 | 25.2 | 6.2 | 14.4 | 8.3 | 5.5 | 13.6 | 9.3 | 62.7 | 42.3 | 67.9 |
| Epps village | 134 | 72 | 50 | 22.7 | 4.6 | 14.4 | 9.6 | 5.8 | 14.2 | 13.0 | 64.2 | 40.7 | 69.2 |
| District B | 563 | 310 | 205 | 26.6 | 5.8 | 16.1 | 6.9 | 2.8 | 12.8 | 13.1 | 51.5 | 31.8 | 58.2 |
| Pioneer village | 62 | 40 | 22 | 38.0 | 10.4 | 23.9 | 15.3 | 6.1 | 18.4 | 24.5 | 50.0 | 32.5 | 65.2 |
| District C | 436 | 253 | 149 | 18.9 | 5.0 | 9.2 | 5.1 | 2.6 | 6.0 | 8.9 | 63.8 | 54.0 | 65.8 |
| Forest village | 44 | 27 | 11 | 16.4 | 3.7 | 8.6 | 6.7 | 5.2 | 6.4 | 9.8 | 65.6 | 41.2 | 68.7 |
| District D | 525 | 282 | 201 | 25.1 | 6.1 | 13.3 | 8.0 | 5.7 | 10.0 | 12.5 | 56.1 | 41.8 | 60.2 |
| Oak Grove town | 471 | 256 | 173 | 26.6 | 6.6 | 13.5 | 9.2 | 6.3 | 10.4 | 13.9 | 54.8 | 42.6 | 58.6 |
| District E | 531 | 315 | 186 | 23.0 | 4.0 | 12.5 | 6.3 | 3.8 | 9.1 | 11.2 | 58.4 | 36.2 | 64.7 |
| Kilbourne village | 77 | 44 | 25 | 18.5 | 4.1 | 13.9 | 5.3 | 1.0 | 5.6 | 11.4 | 57.2 | 25.0 | 64.6 |
| West Feliciana Parish | 1 773 | 1 178 | 467 | 19.1 | 3.7 | 8.5 | 5.1 | 2.8 | 9.5 | 11.4 | 71.3 | 53.6 | 75.7 |
| District 1 | 184 | 119 | 58 | 15.9 | 3.5 | 7.7 | 4.3 | 3.5 | 7.6 | 9.6 | 78.6 | 56.4 | 82.7 |
| St. Francisville town (part) | 184 | 119 | 58 | 15.9 | 3.5 | 7.7 | 4.3 | 3.5 | 7.6 | 9.6 | 78.6 | 56.4 | 82.7 |
| District 2 | 347 | 238 | 93 | 16.8 | 3.0 | 6.9 | 2.7 | 1.1 | 8.6 | 10.0 | 70.8 | 51.8 | 75.1 |
| District 3 | 341 | 277 | 57 | 25.5 | 3.1 | 12.8 | 8.9 | 4.0 | 11.5 | 17.5 | 62.0 | 53.3 | 65.5 |
| District 4 | 236 | 114 | 70 | 18.3 | 3.6 | 7.5 | 5.4 | 1.2 | 4.8 | 4.5 | 78.6 | 76.3 | 79.0 |
| District 5 | 236 | 110 | 113 | 20.1 | 6.1 | 8.9 | 6.4 | 3.2 | 13.0 | 9.4 | 64.7 | 27.3 | 72.8 |
| St. Francisville town (part) | - | - | - | (X) | (X) | (X) | (X) | (X) | (X) | (X) | (X) | (X) | (X) |
| District 6 | 255 | 192 | 39 | 18.8 | 4.9 | 10.1 | 4.8 | 4.0 | 9.2 | 12.0 | 76.8 | 55.5 | 82.3 |
| St. Francisville town (part) | 48 | 38 | 10 | 25.7 | 3.7 | 11.8 | 7.5 | 5.9 | 15.4 | 10.8 | 75.2 | 60.0 | 81.7 |
| District 7 | 174 | 128 | 37 | 18.9 | 2.2 | 5.0 | 4.8 | 4.1 | 13.7 | 17.6 | 65.5 | 52.1 | 69.4 |
| St. Francisville town (part) | 39 | 28 | 8 | 15.0 | 3.1 | 3.5 | 4.6 | 2.3 | 7.8 | 6.1 | 72.8 | 58.3 | 75.6 |
| Winn Parish | 3 512 | 2 128 | 1 259 | 24.9 | 7.2 | 14.1 | 7.1 | 4.8 | 10.7 | 12.3 | 62.0 | 45.9 | 67.4 |
| District 1 | 456 | 306 | 117 | 23.8 | 8.6 | 11.6 | 6.7 | 4.4 | 9.6 | 12.5 | 50.9 | 38.9 | 55.0 |
| Atlanta village (part) | 26 | 21 | 4 | 23.0 | 6.2 | 14.2 | 5.3 | 2.7 | 5.8 | 13.5 | 45.6 | 14.3 | 56.9 |
| Winnfield city (part) | 181 | 104 | 53 | 20.9 | 9.5 | 11.8 | 7.1 | 5.2 | 7.8 | 8.6 | 38.0 | 10.6 | 45.2 |
| District 2 | 490 | 265 | 213 | 25.2 | 8.8 | 15.2 | 9.0 | 6.4 | 13.6 | 9.4 | 56.5 | 37.0 | 63.2 |
| Winnfield city (part) | 490 | 265 | 213 | 25.2 | 8.8 | 15.2 | 9.0 | 6.4 | 13.6 | 9.4 | 56.5 | 37.0 | 63.2 |
| District 3 | 561 | 374 | 167 | 28.0 | 7.3 | 15.4 | 5.3 | 4.0 | 8.9 | 15.6 | 65.7 | 60.2 | 68.2 |
| Winnfield city (part) | 247 | 173 | 64 | 29.1 | 8.7 | 15.8 | 1.9 | 3.1 | 6.4 | 16.0 | 69.9 | 80.0 | 64.7 |
| District 4 | 435 | 250 | 166 | 24.0 | 5.5 | 13.9 | 9.5 | 4.4 | 12.1 | 12.8 | 62.5 | 44.3 | 67.6 |
| Calvin village | 60 | 38 | 20 | 26.1 | 5.7 | 15.2 | 13.9 | 7.4 | 12.4 | 10.5 | 52.6 | 29.7 | 61.5 |
| Winnfield city (part) | 37 | - | 30 | 25.0 | 9.5 | 18.2 | 19.6 | 8.1 | 22.1 | - | 100.0 | (X) | 100.0 |
| District 5 | 460 | 272 | 165 | 20.8 | 4.8 | 11.1 | 4.0 | 4.5 | 11.7 | 12.6 | 68.6 | 55.2 | 72.0 |
| Dodson village | 88 | 57 | 28 | 26.5 | 5.7 | 14.8 | 6.9 | 6.9 | 20.3 | 19.5 | 49.1 | 35.8 | 55.5 |
| Sikes village | 15 | 8 | 5 | 15.6 | 5.2 | 12.5 | - | 7.3 | 7.5 | 8.8 | 56.7 | 12.5 | 62.7 |
| District 6 | 532 | 308 | 219 | 26.3 | 6.6 | 15.6 | 8.4 | 6.1 | 11.2 | 11.9 | 61.7 | 38.2 | 69.9 |
| Winnfield city (part) | 241 | 130 | 111 | 32.0 | 8.8 | 17.6 | 9.8 | 6.4 | 17.8 | 13.1 | 61.4 | 29.4 | 75.3 |
| District 7 | 578 | 353 | 212 | 26.3 | 8.8 | 15.6 | 7.1 | 3.9 | 8.2 | 11.4 | 66.3 | 44.6 | 73.6 |
| Atlanta village (part) | 7 | 7 | - | 46.7 | 13.3 | 33.3 | 13.3 | - | 13.3 | 18.2 | 44.4 | 28.6 | 100.0 |
| Tullos town (part) | - | - | - | (X) | (X) | (X) | (X) | (X) | (X) | (X) | (X) | (X) | (X) |
| Winnfield city (part) | 177 | 78 | 92 | 31.6 | 11.9 | 20.0 | 12.1 | 4.5 | 7.9 | 9.5 | 71.9 | 58.9 | 75.9 |

# Table 6. **Disability Status: 2000**

[Data based on a sample (except Tables 65-68). For information on confidentiality protection, coverage, sampling error, and nonsampling error, see Appendix G.
For location of definitions, see "How to Use This Census Report"]

| State<br>Parish<br>Place | Civilian noninstitutionalized population with a disability | | | Percent of civilian noninstitutionalized population with specified disability | | | | | | | Percent employed of civilian noninstitutionalized population 21 to 64 years | | |
|---|---|---|---|---|---|---|---|---|---|---|---|---|---|
| | | | | 5 years and over | | | | | 16 years and over, going outside the home | 16 to 64 years, employment disability | | Disability status | |
| | 5 years and over | 16 to 64 years | 65 years and over | Any disability | Sensory | Physical | Mental | Self-care | | | Total | With a disability | No disability |
| **The State** | **880 047** | **591 783** | **235 482** | **21.8** | **4.3** | **9.8** | **5.9** | **3.3** | **9.5** | **12.9** | **68.0** | **51.4** | **72.7** |
| **PARISH** | | | | | | | | | | | | | |
| Acadia Parish | 12 962 | 8 580 | 3 469 | 24.3 | 5.2 | 11.8 | 7.6 | 3.9 | 10.7 | 13.8 | 61.7 | 42.2 | 68.4 |
| Allen Parish | 5 123 | 3 541 | 1 414 | 26.1 | 4.5 | 13.6 | 6.4 | 3.6 | 10.8 | 16.4 | 62.0 | 49.7 | 66.9 |
| Ascension Parish | 12 142 | 8 400 | 2 502 | 17.4 | 3.4 | 6.3 | 5.1 | 2.3 | 6.5 | 10.3 | 72.2 | 60.5 | 74.6 |
| Assumption Parish | 4 774 | 3 161 | 1 304 | 22.1 | 4.7 | 10.1 | 6.4 | 3.6 | 10.4 | 11.1 | 61.9 | 42.5 | 67.3 |
| Avoyelles Parish | 9 587 | 6 273 | 2 789 | 27.0 | 5.9 | 13.2 | 7.1 | 4.5 | 11.3 | 16.5 | 62.1 | 48.3 | 67.5 |
| Beauregard Parish | 6 271 | 4 208 | 1 818 | 21.3 | 4.9 | 11.4 | 5.3 | 2.9 | 9.0 | 12.4 | 65.4 | 46.1 | 71.0 |
| Bienville Parish | 3 649 | 2 192 | 1 270 | 25.4 | 5.7 | 13.0 | 6.4 | 4.6 | 12.2 | 13.7 | 60.9 | 43.2 | 67.1 |
| Bossier Parish | 17 196 | 11 768 | 4 354 | 20.0 | 4.0 | 9.2 | 4.9 | 2.6 | 7.8 | 12.1 | 73.7 | 59.3 | 77.4 |
| Caddo Parish | 51 627 | 33 953 | 14 898 | 22.6 | 4.5 | 10.0 | 5.5 | 3.3 | 9.9 | 14.0 | 69.1 | 53.0 | 74.0 |
| Calcasieu Parish | 35 193 | 23 076 | 9 634 | 21.1 | 4.3 | 9.7 | 6.4 | 3.1 | 8.5 | 11.8 | 69.8 | 50.1 | 74.8 |
| Caldwell Parish | 2 260 | 1 399 | 753 | 24.4 | 6.0 | 15.0 | 7.8 | 5.4 | 11.2 | 14.1 | 64.1 | 44.4 | 70.1 |
| Cameron Parish | 1 765 | 1 225 | 376 | 19.0 | 5.0 | 8.2 | 5.7 | 1.9 | 8.4 | 10.5 | 66.9 | 46.4 | 71.7 |
| Catahoula Parish | 2 720 | 1 812 | 769 | 28.0 | 5.8 | 12.7 | 6.3 | 4.3 | 13.3 | 16.3 | 59.2 | 41.0 | 66.8 |
| Claiborne Parish | 3 891 | 2 459 | 1 327 | 26.5 | 6.0 | 11.9 | 6.2 | 3.4 | 10.4 | 17.0 | 64.5 | 58.7 | 66.7 |
| Concordia Parish | 4 659 | 2 995 | 1 396 | 25.8 | 6.0 | 12.8 | 7.0 | 3.9 | 11.2 | 15.0 | 59.7 | 44.0 | 65.4 |
| De Soto Parish | 5 717 | 3 592 | 1 854 | 24.4 | 4.7 | 11.6 | 6.7 | 4.1 | 12.5 | 15.5 | 65.0 | 46.6 | 71.1 |
| East Baton Rouge Parish | 72 553 | 51 291 | 16 911 | 19.2 | 3.2 | 7.7 | 5.1 | 2.5 | 7.9 | 11.4 | 72.7 | 58.4 | 76.1 |
| East Carroll Parish | 1 881 | 1 141 | 651 | 24.6 | 5.2 | 12.2 | 5.3 | 3.9 | 14.8 | 15.5 | 60.3 | 47.5 | 64.7 |
| East Feliciana Parish | 4 027 | 2 700 | 1 069 | 22.9 | 4.0 | 10.7 | 7.7 | 4.1 | 11.2 | 13.3 | 64.5 | 39.6 | 72.3 |
| Evangeline Parish | 8 548 | 5 507 | 2 398 | 27.6 | 6.4 | 14.7 | 9.9 | 4.6 | 10.8 | 15.7 | 56.8 | 34.7 | 65.4 |
| Franklin Parish | 3 975 | 2 259 | 1 537 | 20.9 | 5.3 | 11.2 | 6.0 | 3.3 | 9.9 | 10.4 | 61.5 | 40.9 | 66.6 |
| Grant Parish | 4 272 | 2 726 | 1 252 | 25.0 | 6.7 | 13.2 | 6.8 | 3.6 | 10.5 | 14.2 | 63.2 | 44.3 | 69.7 |
| Iberia Parish | 14 776 | 9 681 | 3 967 | 22.3 | 4.5 | 9.9 | 6.6 | 4.1 | 10.8 | 11.8 | 63.1 | 45.3 | 68.2 |
| Iberville Parish | 6 611 | 4 391 | 1 818 | 23.8 | 4.8 | 10.1 | 6.0 | 3.3 | 12.5 | 13.6 | 63.5 | 42.6 | 70.4 |
| Jackson Parish | 3 545 | 2 270 | 1 105 | 25.0 | 6.5 | 11.4 | 6.4 | 4.4 | 12.1 | 15.9 | 67.5 | 55.2 | 71.7 |
| Jefferson Parish | 88 532 | 59 658 | 23 847 | 21.0 | 3.8 | 8.9 | 5.2 | 3.0 | 9.2 | 13.1 | 72.3 | 57.7 | 76.1 |
| Jefferson Davis Parish | 6 539 | 4 175 | 1 926 | 22.8 | 5.2 | 11.5 | 7.1 | 3.6 | 9.8 | 12.5 | 62.9 | 40.7 | 69.6 |
| Lafayette Parish | 31 575 | 21 787 | 7 575 | 18.1 | 3.4 | 7.6 | 5.1 | 2.4 | 7.2 | 10.5 | 72.3 | 55.6 | 76.1 |
| Lafourche Parish | 18 419 | 12 323 | 4 866 | 22.2 | 5.0 | 10.1 | 5.9 | 3.1 | 9.6 | 13.0 | 65.9 | 49.8 | 70.6 |
| La Salle Parish | 2 943 | 1 871 | 975 | 23.6 | 5.3 | 13.7 | 5.8 | 3.9 | 9.3 | 11.7 | 65.1 | 40.1 | 72.9 |
| Lincoln Parish | 6 339 | 4 068 | 1 959 | 16.2 | 3.7 | 7.2 | 4.0 | 2.3 | 6.2 | 8.2 | 66.0 | 51.9 | 68.6 |
| Livingston Parish | 17 384 | 12 646 | 3 603 | 20.6 | 4.2 | 9.5 | 5.5 | 2.7 | 7.4 | 13.1 | 70.0 | 59.3 | 73.0 |
| Madison Parish | 2 484 | 1 683 | 689 | 21.9 | 4.4 | 9.8 | 6.2 | 4.7 | 12.4 | 13.0 | 60.3 | 41.4 | 65.9 |
| Morehouse Parish | 6 819 | 4 255 | 2 218 | 24.4 | 5.4 | 12.0 | 7.0 | 4.1 | 10.8 | 12.9 | 63.5 | 47.1 | 68.7 |
| Natchitoches Parish | 7 631 | 4 992 | 2 219 | 21.4 | 5.1 | 10.1 | 5.9 | 3.1 | 9.3 | 10.4 | 63.8 | 43.6 | 69.4 |
| Orleans Parish | 102 122 | 68 775 | 27 096 | 23.2 | 4.0 | 9.9 | 6.4 | 3.8 | 11.3 | 13.6 | 65.1 | 47.0 | 70.7 |
| Ouachita Parish | 28 298 | 19 487 | 7 313 | 21.1 | 4.4 | 8.9 | 5.3 | 3.2 | 9.2 | 13.6 | 71.5 | 57.7 | 75.4 |
| Plaquemines Parish | 4 553 | 2 949 | 1 173 | 19.1 | 3.8 | 8.9 | 5.6 | 2.9 | 8.9 | 10.9 | 63.5 | 48.6 | 67.0 |
| Pointe Coupee Parish | 5 025 | 3 371 | 1 391 | 24.1 | 4.7 | 10.1 | 6.3 | 3.4 | 11.0 | 15.8 | 63.7 | 51.8 | 67.7 |
| Rapides Parish | 28 829 | 19 499 | 7 923 | 25.3 | 5.5 | 12.4 | 7.6 | 4.6 | 11.6 | 15.8 | 67.2 | 48.5 | 73.9 |
| Red River Parish | 1 892 | 1 169 | 657 | 22.0 | 4.4 | 11.8 | 6.2 | 3.8 | 10.1 | 12.2 | 59.4 | 35.8 | 66.3 |
| Richland Parish | 4 586 | 2 936 | 1 446 | 25.0 | 4.9 | 12.4 | 6.5 | 4.1 | 11.0 | 14.7 | 65.5 | 48.3 | 71.5 |
| Sabine Parish | 5 378 | 3 283 | 1 894 | 25.0 | 6.9 | 14.2 | 6.5 | 4.4 | 9.8 | 13.7 | 61.5 | 44.8 | 67.0 |
| St. Bernard Parish | 14 518 | 9 601 | 4 383 | 23.4 | 4.7 | 11.5 | 5.4 | 3.7 | 10.3 | 13.9 | 69.6 | 51.6 | 75.3 |
| St. Charles Parish | 7 571 | 5 160 | 1 958 | 17.1 | 3.3 | 7.1 | 4.0 | 2.0 | 6.9 | 10.2 | 73.1 | 59.3 | 76.1 |
| St. Helena Parish | 2 550 | 1 804 | 649 | 26.3 | 4.1 | 11.7 | 6.7 | 3.6 | 13.5 | 15.1 | 59.2 | 47.1 | 64.5 |
| St. James Parish | 3 802 | 2 542 | 1 071 | 19.5 | 3.6 | 8.1 | 4.5 | 3.3 | 11.7 | 11.9 | 62.1 | 46.5 | 66.1 |
| St. John the Baptist Parish | 6 682 | 4 588 | 1 533 | 17.1 | 3.3 | 7.2 | 5.0 | 2.7 | 7.8 | 9.7 | 68.7 | 53.0 | 72.0 |
| St. Landry Parish | 20 561 | 13 470 | 5 776 | 25.9 | 5.6 | 12.6 | 8.2 | 4.2 | 11.6 | 14.7 | 58.0 | 39.4 | 64.8 |
| St. Martin Parish | 10 407 | 7 380 | 2 460 | 23.6 | 4.6 | 9.6 | 6.5 | 3.5 | 9.9 | 15.0 | 64.7 | 53.9 | 68.3 |
| St. Mary Parish | 11 756 | 8 286 | 2 803 | 24.0 | 5.7 | 10.6 | 5.4 | 3.1 | 7.5 | 16.4 | 62.6 | 55.0 | 65.2 |
| St. Tammany Parish | 30 770 | 21 361 | 7 566 | 17.6 | 3.3 | 8.0 | 4.4 | 2.3 | 6.2 | 11.4 | 73.3 | 58.6 | 76.5 |
| Tangipahoa Parish | 20 718 | 14 467 | 5 125 | 22.5 | 4.6 | 10.4 | 6.5 | 3.7 | 9.7 | 14.3 | 65.1 | 49.1 | 70.1 |
| Tensas Parish | 1 506 | 891 | 555 | 26.5 | 5.6 | 13.1 | 7.7 | 5.3 | 14.8 | 14.4 | 61.8 | 44.8 | 67.7 |
| Terrebonne Parish | 23 046 | 15 937 | 5 329 | 24.1 | 5.0 | 11.2 | 7.2 | 3.6 | 10.4 | 14.0 | 63.7 | 44.7 | 70.0 |
| Union Parish | 4 826 | 3 260 | 1 343 | 23.3 | 5.7 | 10.9 | 6.2 | 3.4 | 9.6 | 15.3 | 66.8 | 50.8 | 71.9 |
| Vermilion Parish | 11 970 | 7 763 | 3 414 | 24.3 | 4.6 | 10.8 | 6.7 | 3.2 | 10.9 | 14.3 | 65.5 | 50.9 | 70.3 |
| Vernon Parish | 8 343 | 5 507 | 2 133 | 20.8 | 4.8 | 10.4 | 6.3 | 3.1 | 9.4 | 11.3 | 61.9 | 47.5 | 65.9 |
| Washington Parish | 10 994 | 7 194 | 3 219 | 28.2 | 6.4 | 14.9 | 9.4 | 5.3 | 13.1 | 16.1 | 60.0 | 40.7 | 68.2 |
| Webster Parish | 8 785 | 5 392 | 3 024 | 22.8 | 5.0 | 12.1 | 5.9 | 3.8 | 10.3 | 13.1 | 67.2 | 48.5 | 72.6 |
| West Baton Rouge Parish | 4 333 | 2 923 | 1 070 | 22.2 | 4.0 | 8.8 | 6.4 | 2.7 | 9.1 | 12.8 | 70.5 | 64.2 | 72.3 |
| West Carroll Parish | 2 552 | 1 424 | 940 | 23.6 | 5.4 | 13.0 | 6.9 | 4.0 | 10.1 | 10.9 | 58.6 | 40.5 | 63.5 |
| West Feliciana Parish | 1 773 | 1 178 | 467 | 19.1 | 3.7 | 8.5 | 5.1 | 2.8 | 9.5 | 11.4 | 71.3 | 53.6 | 75.7 |
| Winn Parish | 3 512 | 2 128 | 1 259 | 24.9 | 7.2 | 14.1 | 7.1 | 4.8 | 10.7 | 12.3 | 62.0 | 45.9 | 67.4 |
| **PLACE** | | | | | | | | | | | | | |
| Abbeville city, Vermilion Parish | 3 327 | 2 025 | 1 108 | 30.6 | 6.9 | 12.6 | 9.0 | 3.7 | 14.3 | 18.8 | 59.5 | 48.4 | 64.6 |
| Abita Springs town, St. Tammany Parish | 254 | 140 | 101 | 13.8 | 3.0 | 6.9 | 4.5 | 3.1 | 5.4 | 6.1 | 74.6 | 51.5 | 77.8 |
| Addis town, West Baton Rouge Parish | 384 | 274 | 79 | 17.9 | 3.3 | 7.2 | 4.6 | 1.9 | 7.7 | 10.8 | 73.6 | 59.1 | 76.8 |
| Albany village, Livingston Parish | 180 | 104 | 69 | 23.0 | 6.9 | 15.2 | 7.8 | 3.8 | 12.1 | 9.7 | 64.8 | 33.3 | 73.6 |
| Alexandria city, Rapides Parish | 11 438 | 7 559 | 3 359 | 27.4 | 6.3 | 13.3 | 8.2 | 5.1 | 13.8 | 16.4 | 63.8 | 46.4 | 70.8 |
| Ama CDP, St. Charles Parish | 367 | 280 | 81 | 29.9 | 5.8 | 7.5 | 4.0 | 2.1 | 24.5 | 26.5 | 62.6 | 36.5 | 74.0 |
| Amelia CDP, St. Mary Parish | 656 | 516 | 88 | 30.8 | 3.7 | 12.9 | 7.8 | 4.9 | 11.8 | 26.9 | 58.5 | 53.8 | 61.6 |
| Amite City town, Tangipahoa Parish | 874 | 585 | 233 | 27.3 | 4.7 | 11.3 | 8.1 | 4.6 | 13.4 | 19.0 | 65.9 | 47.6 | 73.6 |
| Anacoco village, Vernon Parish | 174 | 103 | 58 | 21.4 | 7.6 | 10.4 | 6.0 | 2.6 | 7.2 | 8.1 | 67.2 | 51.0 | 71.6 |
| Angie village, Washington Parish | 66 | 35 | 30 | 31.0 | 15.0 | 21.6 | 8.9 | 6.6 | 17.8 | 16.7 | 65.5 | 54.5 | 70.0 |
| Arabi CDP, St. Bernard Parish | 2 074 | 1 103 | 921 | 27.5 | 6.7 | 13.4 | 5.8 | 4.9 | 12.2 | 17.1 | 70.6 | 51.9 | 77.0 |
| Arcadia town, Bienville Parish | 635 | 411 | 203 | 24.9 | 5.3 | 10.2 | 5.8 | 3.4 | 15.9 | 13.8 | 61.3 | 47.0 | 66.7 |
| Arnaudville town | 285 | 139 | 128 | 25.2 | 5.1 | 14.8 | 8.1 | 3.9 | 12.4 | 12.8 | 61.1 | 41.7 | 66.3 |
| St. Landry Parish (part) | 264 | 120 | 128 | 25.0 | 5.5 | 15.1 | 8.0 | 3.9 | 12.9 | 11.8 | 61.0 | 40.9 | 66.1 |
| St. Martin Parish (part) | 21 | 19 | - | 28.8 | - | 9.6 | 8.2 | 4.1 | 5.0 | 23.6 | 62.0 | 47.1 | 69.7 |

Table 6. **Disability Status: 2000**—Con.

[Data based on a sample (except Tables 65-68). For information on confidentiality protection, coverage, sampling error, and nonsampling error, see Appendix G.
For location of definitions, see "How to Use This Census Report"]

| State<br>Parish<br>Place | Civilian noninstitutionalized population with a disability | | | Percent of civilian noninstitutionalized population with specified disability | | | | | | | Percent employed of civilian noninstitutionalized population 21 to 64 years | | |
|---|---|---|---|---|---|---|---|---|---|---|---|---|---|
| | | | | 5 years and over | | | | | 16 years and over, going outside the home | 16 to 64 years, employment disability | | Disability status | |
| | 5 years and over | 16 to 64 years | 65 years and over | Any disability | Sensory | Physical | Mental | Self-care | | | Total | With a disability | No disability |
| **PLACE**—Con. | | | | | | | | | | | | | |
| Ashland village, Natchitoches Parish | 64 | 44 | 17 | 26.0 | 7.7 | 13.4 | 5.3 | 4.1 | 8.5 | 16.8 | 51.7 | 40.0 | 56.0 |
| Athens village, Claiborne Parish | 76 | 46 | 28 | 35.8 | 8.0 | 13.2 | 9.9 | 7.5 | 10.9 | 27.5 | 69.7 | 76.2 | 65.7 |
| Atlanta village, Winn Parish | 33 | 28 | 4 | 25.8 | 7.0 | 16.4 | 6.3 | 2.3 | 6.7 | 14.0 | 45.5 | 17.9 | 58.3 |
| Avondale CDP, Jefferson Parish | 1 165 | 897 | 189 | 22.8 | 3.2 | 7.8 | 4.9 | 2.3 | 12.4 | 16.4 | 64.9 | 66.1 | 64.5 |
| Baker city, East Baton Rouge Parish | 2 533 | 1 739 | 631 | 20.5 | 3.4 | 8.8 | 4.6 | 2.2 | 9.2 | 15.0 | 71.3 | 65.2 | 73.0 |
| Baldwin town, St. Mary Parish | 362 | 231 | 105 | 16.9 | 5.3 | 9.0 | 5.3 | 3.2 | 5.9 | 7.6 | 54.2 | 34.8 | 58.4 |
| Ball town, Rapides Parish | 1 064 | 858 | 177 | 32.2 | 5.3 | 12.4 | 8.5 | 3.7 | 11.1 | 24.5 | 69.2 | 63.5 | 72.5 |
| Barataria CDP, Jefferson Parish | 358 | 180 | 152 | 27.9 | 8.7 | 14.1 | 5.2 | 6.5 | 16.5 | 16.9 | 60.0 | 71.7 | 56.5 |
| Basile town | 419 | 295 | 108 | 29.3 | 6.0 | 16.9 | 9.5 | 5.3 | 11.5 | 18.3 | 58.8 | 34.4 | 70.5 |
| Acadia Parish (part) | - | - | - | (X) | (X) | (X) | (X) | (X) | (X) | (X) | (X) | (X) | (X) |
| Evangeline Parish (part) | 419 | 295 | 108 | 29.3 | 6.0 | 16.9 | 9.5 | 5.3 | 11.5 | 18.3 | 58.8 | 34.4 | 70.5 |
| Baskin village, Franklin Parish | 37 | 7 | 28 | 21.6 | 4.7 | 16.4 | 11.1 | 4.7 | 8.6 | 4.1 | 74.4 | 42.9 | 77.2 |
| Bastrop city, Morehouse Parish | 3 075 | 1 982 | 921 | 26.3 | 5.6 | 12.2 | 7.1 | 4.1 | 12.1 | 14.8 | 59.8 | 44.6 | 65.7 |
| Baton Rouge city, East Baton Rouge Parish | 43 837 | 30 263 | 11 176 | 21.0 | 3.5 | 8.6 | 5.9 | 3.0 | 9.0 | 12.1 | 69.7 | 54.5 | 73.7 |
| Bayou Cane CDP, Terrebonne Parish | 3 133 | 2 049 | 820 | 20.4 | 4.2 | 10.4 | 5.9 | 3.2 | 8.7 | 12.1 | 68.8 | 46.7 | 74.1 |
| Bayou Gauche CDP, St. Charles Parish | 319 | 253 | 66 | 18.9 | 2.0 | 7.9 | 3.4 | 3.7 | 9.2 | 13.2 | 69.2 | 54.0 | 73.6 |
| Bayou Vista CDP, St. Mary Parish | 1 051 | 756 | 283 | 28.2 | 6.1 | 9.3 | 6.3 | 1.9 | 9.8 | 19.8 | 63.9 | 47.8 | 70.3 |
| Belcher village, Caddo Parish | 42 | 33 | 6 | 17.0 | 4.0 | 4.5 | 6.5 | 1.2 | 6.8 | 12.1 | 71.8 | 63.3 | 73.8 |
| Belle Chasse CDP, Plaquemines Parish | 1 442 | 873 | 386 | 16.7 | 2.7 | 8.3 | 5.5 | 2.4 | 7.8 | 8.5 | 73.4 | 59.8 | 75.8 |
| Belle Rose CDP, Assumption Parish | 374 | 248 | 90 | 20.7 | 3.5 | 9.3 | 8.5 | 4.6 | 12.7 | 8.1 | 56.9 | 29.6 | 64.3 |
| Benton town, Bossier Parish | 421 | 282 | 109 | 23.5 | 4.7 | 11.4 | 5.3 | 4.1 | 11.3 | 14.9 | 70.5 | 55.2 | 75.7 |
| Bernice town, Union Parish | 393 | 242 | 126 | 25.1 | 5.5 | 11.6 | 8.0 | 4.6 | 11.4 | 15.5 | 60.3 | 56.1 | 61.8 |
| Berwick town, St. Mary Parish | 882 | 624 | 151 | 21.8 | 5.9 | 9.3 | 5.0 | 2.0 | 4.3 | 13.1 | 67.2 | 59.4 | 69.4 |
| Bienville village, Bienville Parish | 73 | 29 | 42 | 29.4 | 5.6 | 19.0 | 6.9 | 6.0 | 19.0 | 14.3 | 64.3 | 41.4 | 71.0 |
| Blanchard town, Caddo Parish | 394 | 213 | 140 | 20.3 | 3.7 | 10.2 | 5.0 | 3.3 | 9.0 | 10.4 | 75.2 | 56.9 | 79.2 |
| Bogalusa city, Washington Parish | 3 852 | 2 433 | 1 208 | 32.0 | 7.5 | 18.1 | 12.1 | 6.8 | 15.9 | 19.5 | 56.5 | 37.9 | 66.4 |
| Bonita village, Morehouse Parish | 90 | 40 | 33 | 30.4 | 7.8 | 13.2 | 14.2 | 5.7 | 17.6 | 15.2 | 63.7 | 51.5 | 67.6 |
| Boothville-Venice CDP, Plaquemines Parish | 330 | 183 | 102 | 16.2 | 3.2 | 8.4 | 5.1 | 2.6 | 8.6 | 6.7 | 62.5 | 57.9 | 63.2 |
| Bossier City city, Bossier Parish | 9 313 | 6 311 | 2 477 | 19.4 | 4.1 | 8.8 | 4.7 | 2.4 | 7.8 | 11.2 | 73.6 | 59.6 | 77.2 |
| Boutte CDP, St. Charles Parish | 366 | 246 | 109 | 18.9 | 4.4 | 8.3 | 6.4 | 3.0 | 7.4 | 9.6 | 59.2 | 37.9 | 64.0 |
| Boyce town, Rapides Parish | 304 | 199 | 92 | 28.8 | 4.6 | 10.6 | 8.9 | 4.5 | 14.2 | 21.2 | 54.9 | 45.3 | 59.1 |
| Breaux Bridge city, St. Martin Parish | 1 516 | 1 117 | 328 | 24.9 | 5.5 | 8.8 | 7.8 | 4.0 | 9.3 | 16.4 | 61.6 | 51.1 | 65.7 |
| Bridge City CDP, Jefferson Parish | 2 175 | 1 712 | 357 | 29.5 | 3.9 | 11.8 | 5.9 | 3.9 | 18.6 | 19.2 | 53.8 | 40.9 | 60.8 |
| Broussard town | 897 | 626 | 168 | 16.5 | 2.8 | 6.0 | 5.1 | 1.7 | 4.8 | 7.8 | 77.0 | 48.5 | 81.9 |
| Lafayette Parish (part) | 897 | 626 | 168 | 16.5 | 2.8 | 6.0 | 5.1 | 1.7 | 4.8 | 7.8 | 77.0 | 48.5 | 81.9 |
| St. Martin Parish (part) | - | - | - | (X) | (X) | (X) | (X) | (X) | (X) | (X) | (X) | (X) | (X) |
| Brownfields CDP, East Baton Rouge Parish | 1 206 | 869 | 270 | 26.0 | 2.4 | 7.7 | 3.9 | 2.3 | 10.6 | 21.2 | 75.6 | 76.1 | 75.4 |
| Brownsville-Bawcomville CDP, Ouachita Parish | 2 145 | 1 535 | 482 | 30.1 | 8.3 | 13.7 | 7.6 | 4.5 | 13.1 | 19.6 | 60.2 | 49.9 | 65.3 |
| Brusly town, West Baton Rouge Parish | 345 | 207 | 97 | 17.9 | 3.8 | 7.9 | 4.8 | 2.2 | 6.6 | 8.6 | 73.6 | 55.0 | 77.2 |
| Bryceland village, Bienville Parish | 25 | 15 | 10 | 25.3 | 4.0 | 17.2 | 11.1 | 5.1 | 9.7 | 18.6 | 75.9 | 73.3 | 76.7 |
| Bunkie city, Avoyelles Parish | 1 019 | 575 | 337 | 23.5 | 4.5 | 12.0 | 9.4 | 5.3 | 8.9 | 13.8 | 53.4 | 32.1 | 60.0 |
| Buras-Triumph CDP, Plaquemines Parish | 637 | 408 | 99 | 20.4 | 5.6 | 7.4 | 7.7 | 1.3 | 8.1 | 10.9 | 52.1 | 40.8 | 54.9 |
| Calvin village, Winn Parish | 60 | 38 | 20 | 26.1 | 5.7 | 15.2 | 13.9 | 7.4 | 12.4 | 10.5 | 52.6 | 29.7 | 61.5 |
| Cameron CDP, Cameron Parish | 350 | 228 | 76 | 19.2 | 5.2 | 10.2 | 8.8 | 4.0 | 9.2 | 9.8 | 57.8 | 42.7 | 61.5 |
| Campti town, Natchitoches Parish | 257 | 187 | 65 | 26.6 | 4.9 | 11.1 | 6.2 | 3.4 | 15.9 | 17.8 | 47.4 | 38.0 | 52.0 |
| Cankton village, St. Landry Parish | 104 | 59 | 33 | 28.7 | 6.9 | 11.0 | 3.6 | 2.8 | 8.9 | 19.4 | 67.0 | 63.2 | 68.6 |
| Carencro city, Lafayette Parish | 1 365 | 959 | 285 | 25.7 | 4.4 | 11.2 | 6.7 | 4.2 | 13.4 | 15.4 | 60.8 | 41.9 | 68.3 |
| Carlyss CDP, Calcasieu Parish | 616 | 381 | 169 | 16.2 | 3.3 | 8.0 | 6.1 | 3.0 | 5.2 | 4.7 | 71.0 | 49.9 | 74.7 |
| Castor village, Bienville Parish | 50 | 18 | 29 | 25.0 | 3.0 | 16.5 | 7.0 | 6.0 | 12.1 | 3.4 | 52.4 | 44.4 | 54.5 |
| Cecilia CDP, St. Martin Parish | 359 | 286 | 66 | 24.5 | 4.1 | 7.6 | 8.2 | 3.7 | 12.9 | 18.7 | 61.0 | 56.4 | 62.8 |
| Chackbay CDP, Lafourche Parish | 627 | 393 | 170 | 17.3 | 3.4 | 7.9 | 5.4 | 2.1 | 7.8 | 7.6 | 63.3 | 42.4 | 67.4 |
| Chalmette CDP, St. Bernard Parish | 7 220 | 4 798 | 2 226 | 24.4 | 4.6 | 11.6 | 5.3 | 3.3 | 10.0 | 14.8 | 71.3 | 57.1 | 75.9 |
| Charenton CDP, St. Mary Parish | 360 | 234 | 100 | 21.3 | 6.4 | 11.5 | 5.8 | 4.8 | 10.2 | 12.3 | 56.5 | 38.1 | 61.4 |
| Chataignier village, Evangeline Parish | 96 | 76 | 18 | 27.2 | 7.6 | 13.3 | 9.1 | 6.2 | 6.1 | 17.3 | 42.6 | 29.3 | 49.0 |
| Chatham town, Jackson Parish | 197 | 152 | 39 | 32.9 | 6.4 | 12.5 | 7.4 | 6.4 | 11.5 | 25.4 | 53.6 | 62.6 | 48.1 |
| Chauvin CDP, Terrebonne Parish | 940 | 633 | 254 | 32.7 | 8.7 | 17.3 | 9.8 | 5.6 | 16.4 | 18.2 | 52.1 | 35.5 | 62.0 |
| Cheneyville town, Rapides Parish | 412 | 311 | 61 | 46.7 | 6.7 | 18.3 | 27.9 | 15.8 | 29.7 | 40.5 | 37.0 | 21.7 | 52.8 |
| Choudrant village, Lincoln Parish | 85 | 43 | 38 | 14.6 | 2.9 | 6.9 | 3.4 | 0.9 | 4.7 | 8.8 | 76.5 | 52.5 | 79.7 |
| Church Point town, Acadia Parish | 1 132 | 665 | 405 | 27.3 | 2.9 | 11.2 | 6.6 | 2.9 | 12.6 | 14.7 | 60.9 | 50.8 | 64.5 |
| Claiborne CDP, Ouachita Parish | 1 646 | 1 227 | 351 | 17.9 | 2.8 | 7.3 | 4.6 | 2.3 | 5.7 | 12.7 | 78.2 | 67.0 | 80.9 |
| Clarence village, Natchitoches Parish | 100 | 58 | 37 | 19.8 | 3.6 | 10.1 | 7.7 | 2.6 | 10.0 | 8.3 | 68.8 | 39.6 | 75.4 |
| Clarks village, Caldwell Parish | 125 | 77 | 42 | 23.9 | 4.6 | 13.0 | 4.2 | 3.4 | 14.1 | 11.5 | 59.9 | 48.0 | 63.7 |
| Clayton town, Concordia Parish | 301 | 203 | 77 | 38.8 | 12.6 | 18.8 | 14.7 | 8.1 | 17.6 | 22.3 | 50.2 | 37.2 | 59.7 |
| Clinton town, East Feliciana Parish | 372 | 218 | 121 | 21.7 | 4.4 | 11.2 | 5.9 | 5.0 | 11.0 | 10.6 | 61.5 | 39.9 | 67.4 |
| Colfax town, Grant Parish | 358 | 184 | 137 | 26.0 | 9.5 | 15.3 | 7.1 | 4.9 | 11.4 | 8.5 | 52.4 | 25.6 | 60.7 |
| Collinston village, Morehouse Parish | 104 | 63 | 39 | 31.2 | 10.2 | 24.9 | 7.8 | 1.2 | 4.9 | 12.0 | 62.9 | 38.1 | 74.8 |
| Columbia town, Caldwell Parish | 113 | 53 | 50 | 30.2 | 9.1 | 19.5 | 12.0 | 7.2 | 15.3 | 12.5 | 62.8 | 49.0 | 66.9 |
| Converse village, Sabine Parish | 115 | 71 | 35 | 32.2 | 10.6 | 18.5 | 9.8 | 8.4 | 17.5 | 14.2 | 57.3 | 46.2 | 62.3 |
| Cottonport town, Avoyelles Parish | 459 | 312 | 115 | 24.1 | 4.1 | 8.7 | 4.8 | 2.7 | 10.5 | 17.0 | 61.7 | 52.2 | 65.5 |
| Cotton Valley town, Webster Parish | 305 | 195 | 95 | 27.9 | 7.0 | 15.2 | 8.4 | 5.4 | 14.3 | 16.4 | 61.4 | 39.5 | 70.1 |
| Coushatta town, Red River Parish | 366 | 232 | 107 | 19.7 | 3.4 | 10.6 | 6.5 | 3.2 | 10.4 | 9.6 | 50.2 | 26.0 | 57.2 |
| Covington city, St. Tammany Parish | 1 500 | 939 | 513 | 20.0 | 4.9 | 8.5 | 4.8 | 2.5 | 7.4 | 12.4 | 75.1 | 65.6 | 77.4 |
| Crowley city, Acadia Parish | 3 106 | 2 011 | 900 | 24.5 | 6.0 | 12.5 | 7.7 | 4.2 | 12.0 | 14.3 | 60.2 | 33.8 | 69.4 |
| Cullen town, Webster Parish | 415 | 270 | 130 | 34.4 | 7.1 | 17.6 | 12.7 | 7.9 | 17.8 | 26.1 | 54.3 | 41.9 | 62.7 |
| Cut Off CDP, Lafourche Parish | 1 388 | 889 | 396 | 27.0 | 5.7 | 13.6 | 7.0 | 3.7 | 12.6 | 15.9 | 68.4 | 54.1 | 73.2 |
| Delcambre town | 445 | 273 | 134 | 23.2 | 4.0 | 10.2 | 7.2 | 3.4 | 13.4 | 14.4 | 70.0 | 53.4 | 74.3 |
| Iberia Parish (part) | 144 | 84 | 38 | 26.8 | 6.1 | 7.8 | 8.6 | 2.8 | 20.4 | 16.1 | 71.7 | 67.2 | 72.9 |
| Vermilion Parish (part) | 301 | 189 | 96 | 21.8 | 3.2 | 11.1 | 6.7 | 3.7 | 10.9 | 13.8 | 69.4 | 48.6 | 74.8 |
| Delhi town, Richland Parish | 713 | 461 | 229 | 26.7 | 4.8 | 11.8 | 6.8 | 4.0 | 14.7 | 17.4 | 64.4 | 49.6 | 69.9 |
| Delta village, Madison Parish | 65 | 48 | 10 | 32.5 | 7.0 | 16.0 | 9.5 | 2.5 | 16.8 | 20.1 | 61.7 | 27.9 | 77.8 |
| Denham Springs city, Livingston Parish | 1 605 | 1 035 | 487 | 19.8 | 4.8 | 10.5 | 6.8 | 4.2 | 9.0 | 8.5 | 72.6 | 52.8 | 77.2 |
| DeQuincy city, Calcasieu Parish | 776 | 488 | 230 | 25.3 | 6.2 | 13.0 | 7.9 | 4.0 | 9.8 | 14.1 | 61.9 | 47.3 | 66.8 |

Table 6. **Disability Status: 2000**—Con.

[Data based on a sample (except Tables 65-68). For information on confidentiality protection, coverage, sampling error, and nonsampling error, see Appendix G. For location of definitions, see "How to Use This Census Report"]

| State Parish Place | Civilian noninstitutionalized population with a disability | | | Percent of civilian noninstitutionalized population with specified disability | | | | | | | Percent employed of civilian noninstitutionalized population 21 to 64 years | | |
|---|---|---|---|---|---|---|---|---|---|---|---|---|---|
| | | | | 5 years and over | | | | | 16 years and over, going outside the home | 16 to 64 years, employment disability | | Disability status | |
| | 5 years and over | 16 to 64 years | 65 years and over | Any disability | Sensory | Physical | Mental | Self-care | | | Total | With a disability | No disability |
| **PLACE**—Con. | | | | | | | | | | | | | |
| De Ridder city | 1 865 | 1 172 | 610 | 21.3 | 4.9 | 10.8 | 6.1 | 2.7 | 9.4 | 12.6 | 69.1 | 51.3 | 73.9 |
| Beauregard Parish (part) | 1 778 | 1 122 | 595 | 21.1 | 4.8 | 10.9 | 5.7 | 2.7 | 9.7 | 12.8 | 68.9 | 52.9 | 73.1 |
| Vernon Parish (part) | 87 | 50 | 15 | 25.3 | 7.8 | 8.4 | 15.4 | 2.0 | 2.5 | 9.5 | 73.9 | 18.0 | 92.2 |
| Des Allemands CDP | 595 | 438 | 140 | 27.6 | 5.8 | 13.9 | 3.8 | 3.9 | 7.5 | 20.9 | 61.7 | 62.8 | 61.3 |
| Lafourche Parish (part) | 82 | 50 | 32 | 21.0 | 3.3 | 14.1 | 1.5 | 1.5 | 6.8 | 12.4 | 71.9 | 72.0 | 71.9 |
| St. Charles Parish (part) | 513 | 388 | 108 | 29.0 | 6.4 | 13.9 | 4.2 | 4.4 | 7.6 | 22.7 | 59.5 | 61.6 | 58.4 |
| Destrehan CDP, St. Charles Parish | 1 202 | 906 | 203 | 11.7 | 2.1 | 5.5 | 2.3 | 1.1 | 3.3 | 7.6 | 82.2 | 75.8 | 83.2 |
| Deville CDP, Rapides Parish | 205 | 146 | 49 | 24.6 | 4.6 | 16.5 | 7.1 | 7.2 | 7.1 | 10.5 | 64.0 | 42.0 | 72.0 |
| Dixie Inn village, Webster Parish | 83 | 54 | 27 | 25.2 | 5.2 | 9.7 | 7.0 | 4.0 | 11.5 | 17.3 | 60.2 | 46.0 | 65.1 |
| Dodson village, Winn Parish | 88 | 57 | 28 | 26.5 | 5.7 | 14.8 | 6.9 | 6.9 | 20.3 | 19.5 | 49.1 | 35.8 | 55.5 |
| Donaldsonville city, Ascension Parish | 1 611 | 1 061 | 402 | 23.7 | 5.3 | 8.5 | 5.9 | 3.8 | 12.2 | 15.0 | 58.9 | 50.7 | 61.8 |
| Downsville village | 23 | 18 | 3 | 17.3 | - | 2.3 | 4.5 | 2.3 | 12.5 | 7.6 | 75.8 | 81.8 | 74.5 |
| Lincoln Parish (part) | 16 | 16 | - | 30.2 | - | 1.9 | 3.8 | 5.7 | 25.6 | 13.2 | 81.8 | 77.8 | 84.6 |
| Union Parish (part) | 7 | 2 | 3 | 8.8 | - | 2.5 | 5.0 | - | 4.3 | 3.7 | 72.7 | 100.0 | 71.4 |
| Doyline village, Webster Parish | 184 | 129 | 40 | 23.2 | 6.4 | 11.2 | 5.4 | 3.1 | 10.8 | 14.9 | 69.7 | 47.9 | 76.9 |
| Dry Prong village, Grant Parish | 87 | 56 | 28 | 22.7 | 6.0 | 17.0 | 7.3 | 2.6 | 7.6 | 8.7 | 63.8 | 24.4 | 73.3 |
| Dubach town, Lincoln Parish | 169 | 83 | 73 | 23.9 | 9.1 | 13.5 | 8.9 | 5.2 | 10.8 | 9.4 | 64.8 | 42.7 | 69.3 |
| Dubberly village, Webster Parish | 50 | 26 | 21 | 17.5 | 2.1 | 10.1 | 4.5 | 1.7 | 9.4 | 10.5 | 79.4 | 53.8 | 84.2 |
| Dulac CDP, Terrebonne Parish | 669 | 420 | 168 | 28.0 | 4.9 | 17.4 | 13.5 | 4.9 | 10.1 | 13.2 | 49.9 | 36.1 | 55.7 |
| Duson town | 450 | 310 | 117 | 29.6 | 5.8 | 14.5 | 7.6 | 3.9 | 15.2 | 18.9 | 58.2 | 43.7 | 64.9 |
| Acadia Parish (part) | 71 | 57 | 6 | 27.8 | 5.9 | 9.8 | 6.7 | 6.3 | 13.3 | 22.9 | 61.7 | 39.6 | 75.0 |
| Lafayette Parish (part) | 379 | 253 | 111 | 30.0 | 5.8 | 15.5 | 7.8 | 3.5 | 15.5 | 18.2 | 57.6 | 44.5 | 63.3 |
| East Hodge village, Jackson Parish | 119 | 86 | 28 | 36.1 | 7.6 | 12.7 | 11.8 | 3.6 | 17.3 | 30.9 | 48.1 | 36.6 | 57.5 |
| Eastwood CDP, Bossier Parish | 708 | 465 | 198 | 22.8 | 5.6 | 9.6 | 4.5 | 3.9 | 7.5 | 14.9 | 79.0 | 73.3 | 80.8 |
| Eden Isle CDP, St. Tammany Parish | 892 | 582 | 226 | 15.2 | 2.7 | 7.4 | 3.2 | 1.1 | 4.2 | 6.3 | 74.5 | 50.6 | 78.2 |
| Edgard CDP, St. John the Baptist Parish | 629 | 463 | 147 | 25.1 | 2.8 | 10.6 | 4.9 | 5.0 | 13.1 | 18.0 | 53.4 | 57.5 | 51.4 |
| Edgefield village, Red River Parish | 43 | 23 | 18 | 24.7 | 7.5 | 13.2 | 4.0 | 1.1 | 6.7 | 18.0 | 55.2 | 26.1 | 65.6 |
| Elizabeth town, Allen Parish | 107 | 69 | 34 | 20.1 | 3.9 | 13.9 | 5.3 | 2.6 | 9.3 | 9.7 | 55.4 | 32.3 | 61.9 |
| Elmwood CDP, Jefferson Parish | 612 | 484 | 110 | 14.7 | 4.0 | 4.1 | 3.1 | 1.6 | 4.1 | 8.8 | 82.7 | 79.5 | 83.1 |
| Elton town, Jefferson Davis Parish | 271 | 183 | 81 | 23.9 | 4.6 | 15.3 | 6.9 | 5.1 | 13.0 | 13.7 | 50.4 | 22.4 | 61.6 |
| Empire CDP, Plaquemines Parish | 499 | 310 | 177 | 25.3 | 5.3 | 13.0 | 6.8 | 5.5 | 9.5 | 14.5 | 59.4 | 36.0 | 67.7 |
| Epps village, West Carroll Parish | 134 | 72 | 50 | 22.7 | 4.6 | 14.4 | 9.6 | 5.8 | 14.2 | 13.0 | 64.2 | 40.7 | 69.2 |
| Erath town, Vermilion Parish | 430 | 277 | 127 | 22.0 | 5.0 | 11.7 | 6.6 | 3.2 | 11.0 | 10.7 | 70.7 | 50.0 | 76.3 |
| Eros town, Jackson Parish | 74 | 59 | 13 | 43.5 | 2.9 | 12.9 | 11.2 | 5.9 | 23.1 | 34.4 | 59.8 | 59.6 | 60.0 |
| Estelle CDP, Jefferson Parish | 2 683 | 2 092 | 358 | 18.3 | 3.3 | 7.3 | 4.4 | 2.4 | 8.1 | 11.7 | 71.7 | 56.4 | 75.8 |
| Estherwood village, Acadia Parish | 192 | 124 | 64 | 25.1 | 9.4 | 14.0 | 8.0 | 3.5 | 7.1 | 12.8 | 69.3 | 57.7 | 73.0 |
| Eunice city | 2 648 | 1 584 | 858 | 26.0 | 7.0 | 13.6 | 9.2 | 3.8 | 11.4 | 13.4 | 55.7 | 33.2 | 63.4 |
| Acadia Parish (part) | 51 | 39 | 12 | 21.1 | 12.0 | 8.7 | 6.2 | 8.7 | 7.7 | 13.0 | 49.7 | 17.9 | 59.1 |
| St. Landry Parish (part) | 2 597 | 1 545 | 846 | 26.2 | 6.8 | 13.7 | 9.3 | 3.7 | 11.5 | 13.4 | 55.9 | 33.6 | 63.6 |
| Evergreen town, Avoyelles Parish | 90 | 67 | 22 | 29.7 | 8.9 | 13.9 | 6.9 | 3.3 | 12.1 | 19.3 | 58.9 | 34.4 | 72.4 |
| Farmerville town, Union Parish | 848 | 640 | 170 | 26.7 | 5.1 | 9.8 | 6.8 | 3.0 | 15.4 | 20.4 | 66.6 | 49.3 | 74.7 |
| Fenton village, Jefferson Davis Parish | 74 | 57 | 17 | 21.1 | 5.7 | 15.1 | 7.4 | 6.8 | 14.5 | 12.2 | 60.8 | 43.9 | 66.9 |
| Ferriday town, Concordia Parish | 904 | 589 | 282 | 28.8 | 5.9 | 12.4 | 8.6 | 4.4 | 13.7 | 19.3 | 48.6 | 40.1 | 52.5 |
| Fisher village, Sabine Parish | 63 | 40 | 17 | 24.0 | 9.2 | 11.1 | 9.5 | 5.7 | 8.3 | 9.7 | 64.8 | 40.0 | 70.5 |
| Florien village, Sabine Parish | 155 | 94 | 40 | 25.5 | 5.4 | 13.3 | 7.1 | 4.8 | 8.4 | 14.3 | 56.7 | 33.7 | 64.9 |
| Folsom village, St. Tammany Parish | 80 | 63 | 14 | 16.8 | 2.5 | 8.0 | 4.0 | 1.1 | 6.1 | 16.9 | 75.9 | 37.7 | 87.3 |
| Fordoche town, Pointe Coupee Parish | 240 | 151 | 81 | 26.1 | 5.2 | 13.8 | 5.7 | 4.9 | 9.9 | 18.3 | 64.3 | 33.6 | 73.8 |
| Forest village, West Carroll Parish | 44 | 27 | 11 | 16.4 | 3.7 | 8.6 | 6.7 | 5.2 | 6.4 | 9.8 | 65.6 | 41.2 | 68.7 |
| Forest Hill village, Rapides Parish | 81 | 53 | 28 | 18.2 | 4.9 | 13.0 | 4.5 | 2.5 | 9.3 | 10.4 | 70.0 | 56.6 | 73.0 |
| Fort Polk North CDP, Vernon Parish | 105 | 92 | - | 6.4 | 0.7 | 3.2 | 2.4 | - | 3.2 | 5.5 | 40.2 | 17.4 | 42.4 |
| Fort Polk South CDP, Vernon Parish | 445 | 303 | 6 | 9.2 | 1.7 | 1.1 | 2.9 | 0.4 | 3.5 | 5.5 | 43.7 | 65.5 | 41.0 |
| Franklin city, St. Mary Parish | 1 653 | 1 059 | 531 | 21.4 | 5.5 | 9.7 | 4.1 | 3.7 | 8.5 | 15.0 | 63.6 | 61.3 | 64.3 |
| Franklinton town, Washington Parish | 837 | 539 | 251 | 26.2 | 3.0 | 13.8 | 9.4 | 2.7 | 10.9 | 17.2 | 57.0 | 30.7 | 67.3 |
| French Settlement village, Livingston Parish | 194 | 120 | 64 | 23.0 | 3.4 | 11.2 | 7.7 | 3.0 | 11.7 | 14.1 | 60.5 | 50.9 | 63.1 |
| Galliano CDP, Lafourche Parish | 1 691 | 1 075 | 513 | 24.8 | 7.0 | 11.5 | 5.5 | 3.2 | 10.7 | 13.9 | 58.7 | 42.8 | 63.9 |
| Gardere CDP, East Baton Rouge Parish | 1 315 | 1 203 | 39 | 16.8 | 2.5 | 5.8 | 6.0 | 2.0 | 7.3 | 12.0 | 75.1 | 53.6 | 80.7 |
| Garyville CDP, St. John the Baptist Parish | 530 | 313 | 184 | 21.6 | 3.5 | 10.0 | 6.1 | 4.2 | 9.8 | 12.9 | 63.6 | 55.4 | 65.8 |
| Georgetown village, Grant Parish | 78 | 47 | 31 | 27.8 | 1.4 | 15.7 | 5.0 | 2.5 | 5.0 | 21.8 | 60.3 | 51.1 | 63.5 |
| Gibsland town, Bienville Parish | 219 | 130 | 77 | 20.9 | 5.2 | 13.0 | 6.7 | 5.2 | 11.7 | 9.7 | 65.4 | 40.2 | 72.4 |
| Gilbert village, Franklin Parish | 101 | 57 | 38 | 21.9 | 6.1 | 9.8 | 2.4 | 2.0 | 7.4 | 9.2 | 64.4 | 66.0 | 63.9 |
| Gilliam village, Caddo Parish | 20 | 10 | 8 | 13.2 | 3.9 | 5.9 | 2.0 | 1.3 | 10.1 | 9.3 | 75.5 | 30.0 | 81.0 |
| Glenmora town, Rapides Parish | 401 | 241 | 145 | 27.5 | 5.5 | 15.0 | 8.9 | 5.1 | 12.2 | 17.0 | 58.0 | 44.3 | 63.6 |
| Golden Meadow town, Lafourche Parish | 562 | 356 | 171 | 28.1 | 7.2 | 11.0 | 9.0 | 3.4 | 11.9 | 19.0 | 60.7 | 51.9 | 64.3 |
| Goldonna village, Natchitoches Parish | 96 | 67 | 27 | 23.1 | 6.7 | 14.2 | 7.7 | 5.3 | 12.4 | 9.8 | 60.2 | 26.7 | 69.6 |
| Gonzales city, Ascension Parish | 1 491 | 1 065 | 294 | 20.3 | 3.9 | 7.6 | 8.0 | 3.4 | 6.7 | 11.9 | 68.0 | 53.9 | 71.7 |
| Grambling town, Lincoln Parish | 697 | 534 | 155 | 15.5 | 2.8 | 5.1 | 3.3 | 2.0 | 7.3 | 7.6 | 40.6 | 37.4 | 41.2 |
| Gramercy town, St. James Parish | 725 | 501 | 181 | 25.3 | 3.5 | 8.6 | 4.9 | 2.6 | 17.4 | 17.4 | 59.9 | 49.3 | 63.8 |
| Grand Cane village, De Soto Parish | 34 | 15 | 19 | 19.3 | 2.8 | 15.9 | 5.1 | 7.4 | 9.6 | 10.2 | 71.8 | 42.9 | 77.5 |
| Grand Coteau town, St. Landry Parish | 216 | 137 | 69 | 22.1 | 5.3 | 12.1 | 7.6 | 3.8 | 9.7 | 12.1 | 62.8 | 38.9 | 70.2 |
| Grand Isle town, Jefferson Parish | 354 | 245 | 96 | 24.6 | 7.3 | 10.8 | 5.3 | 3.2 | 8.5 | 13.5 | 62.8 | 56.9 | 64.8 |
| Gray CDP, Terrebonne Parish | 837 | 600 | 163 | 18.8 | 1.9 | 7.5 | 5.6 | 2.6 | 9.2 | 11.8 | 60.9 | 31.6 | 68.4 |
| Grayson village, Caldwell Parish | 133 | 75 | 49 | 25.2 | 3.8 | 15.7 | 9.5 | 5.9 | 10.8 | 11.5 | 65.3 | 35.8 | 73.3 |
| Greensburg town, St. Helena Parish | 167 | 117 | 50 | 30.8 | 5.4 | 13.5 | 6.3 | 5.0 | 19.4 | 15.3 | 53.0 | 33.0 | 63.4 |
| Greenwood town, Caddo Parish | 391 | 287 | 89 | 18.3 | 3.5 | 9.0 | 6.2 | 3.0 | 7.5 | 12.1 | 70.8 | 45.4 | 76.7 |
| Gretna city, Jefferson Parish | 3 936 | 2 430 | 1 295 | 25.5 | 4.9 | 12.3 | 7.1 | 4.2 | 12.0 | 14.7 | 65.9 | 49.2 | 71.2 |
| Grosse Tete village, Iberville Parish | 158 | 99 | 45 | 26.0 | 4.4 | 12.9 | 8.6 | 7.6 | 13.1 | 16.0 | 68.8 | 47.8 | 76.4 |
| Gueydan town, Vermilion Parish | 398 | 236 | 155 | 28.2 | 5.0 | 14.6 | 7.4 | 4.0 | 15.5 | 18.4 | 62.2 | 53.4 | 66.0 |
| Hackberry CDP, Cameron Parish | 281 | 235 | 34 | 18.8 | 6.0 | 8.4 | 3.5 | 1.1 | 6.1 | 11.9 | 67.2 | 50.0 | 72.5 |
| Hahnville CDP, St. Charles Parish | 458 | 257 | 170 | 18.6 | 4.3 | 8.1 | 4.5 | 2.2 | 9.0 | 7.0 | 68.3 | 46.3 | 72.9 |
| Hall Summit village, Red River Parish | 61 | 41 | 20 | 23.7 | 4.7 | 16.7 | 5.8 | 0.8 | 5.3 | 13.7 | 54.6 | 41.5 | 59.5 |
| Hammond city, Tangipahoa Parish | 3 179 | 2 308 | 726 | 20.1 | 3.3 | 8.5 | 5.4 | 3.0 | 8.4 | 12.9 | 66.2 | 54.9 | 69.4 |

Table 6. **Disability Status: 2000**—Con.

[Data based on a sample (except Tables 65-68). For information on confidentiality protection, coverage, sampling error, and nonsampling error, see Appendix G.
For location of definitions, see "How to Use This Census Report"]

| State<br>Parish<br>Place | Civilian noninstitutionalized population with a disability | | | Percent of civilian noninstitutionalized population with specified disability | | | | | | | Percent employed of civilian noninstitutionalized population 21 to 64 years | | |
|---|---|---|---|---|---|---|---|---|---|---|---|---|---|
| | | | | 5 years and over | | | | | 16 years and over, going outside the home | 16 to 64 years, employment disability | | Disability status | |
| | 5 years and over | 16 to 64 years | 65 years and over | Any disability | Sensory | Physical | Mental | Self-care | | | Total | With a disability | No disability |
| **PLACE**—Con. | | | | | | | | | | | | | |
| Harahan city, Jefferson Parish | 1 647 | 805 | 754 | 18.0 | 3.8 | 9.6 | 4.4 | 2.4 | 5.9 | 7.8 | 79.7 | 63.0 | 82.2 |
| Harrisonburg village, Catahoula Parish | 62 | 25 | 36 | 22.1 | 8.5 | 11.4 | 2.8 | 3.6 | 10.5 | 5.5 | 57.1 | 26.3 | 62.0 |
| Harvey CDP, Jefferson Parish | 4 213 | 3 180 | 817 | 21.0 | 3.9 | 8.6 | 5.4 | 3.3 | 8.8 | 15.2 | 67.7 | 54.6 | 71.8 |
| Haughton town, Bossier Parish | 582 | 440 | 111 | 22.8 | 4.5 | 10.0 | 4.9 | 3.1 | 9.0 | 15.9 | 73.0 | 65.4 | 75.6 |
| Haynesville town, Claiborne Parish | 756 | 484 | 254 | 32.2 | 6.6 | 13.1 | 6.5 | 4.2 | 13.2 | 24.1 | 61.5 | 59.0 | 63.0 |
| Heflin village, Webster Parish | 41 | 12 | 29 | 17.9 | 3.1 | 11.4 | 3.9 | 3.1 | 7.5 | 9.4 | 82.2 | 66.7 | 84.2 |
| Henderson town, St. Martin Parish | 411 | 279 | 97 | 29.2 | 4.6 | 11.7 | 7.9 | 4.4 | 10.1 | 18.1 | 61.7 | 58.2 | 63.2 |
| Hessmer village, Avoyelles Parish | 217 | 148 | 68 | 36.7 | 5.8 | 19.6 | 7.6 | 6.9 | 14.1 | 24.3 | 69.9 | 65.2 | 72.6 |
| Hodge village, Jackson Parish | 124 | 51 | 71 | 27.5 | 8.4 | 18.0 | 7.1 | 4.7 | 11.9 | 8.2 | 65.2 | 39.2 | 71.9 |
| Homer town, Claiborne Parish | 978 | 605 | 340 | 28.2 | 6.5 | 12.3 | 6.2 | 3.1 | 11.0 | 18.4 | 62.4 | 60.7 | 63.2 |
| Hornbeck town, Vernon Parish | 112 | 53 | 55 | 26.3 | 7.7 | 17.4 | 6.6 | 4.2 | 10.6 | 7.0 | 67.4 | 45.1 | 73.4 |
| Hosston village, Caddo Parish | 95 | 59 | 34 | 25.0 | 8.4 | 13.4 | 8.4 | 7.4 | 9.2 | 18.1 | 55.7 | 38.6 | 62.1 |
| Houma city, Terrebonne Parish | 7 846 | 5 154 | 2 174 | 26.9 | 5.9 | 12.3 | 8.5 | 4.4 | 11.9 | 15.3 | 65.9 | 45.6 | 73.4 |
| Ida village, Caddo Parish | 58 | 32 | 24 | 23.1 | 8.4 | 13.5 | 4.4 | 1.2 | 3.9 | 13.0 | 64.6 | 62.1 | 65.3 |
| Independence town, Tangipahoa Parish | 399 | 179 | 171 | 25.0 | 5.8 | 11.9 | 8.5 | 3.1 | 10.0 | 10.2 | 66.0 | 43.8 | 71.6 |
| Inniswold CDP, East Baton Rouge Parish | 580 | 419 | 123 | 12.7 | 2.7 | 4.3 | 2.6 | 1.5 | 5.9 | 8.2 | 77.1 | 68.7 | 78.2 |
| Iota town, Acadia Parish | 288 | 175 | 98 | 23.9 | 5.2 | 10.5 | 6.6 | 4.1 | 11.2 | 13.8 | 61.6 | 44.9 | 66.9 |
| Iowa town, Calcasieu Parish | 602 | 374 | 172 | 24.4 | 5.6 | 11.3 | 8.0 | 3.1 | 9.3 | 10.5 | 63.9 | 43.4 | 70.4 |
| Jackson town, East Feliciana Parish | 700 | 530 | 141 | 32.0 | 6.5 | 14.2 | 15.7 | 7.2 | 21.7 | 21.7 | 54.1 | 20.9 | 72.6 |
| Jamestown village, Bienville Parish | 29 | 14 | 14 | 27.9 | 9.6 | 17.3 | 14.4 | 9.6 | 6.7 | 12.1 | 64.9 | 42.9 | 72.1 |
| Jeanerette city, Iberia Parish | 1 465 | 855 | 480 | 26.2 | 6.4 | 13.5 | 6.7 | 5.8 | 12.5 | 10.4 | 49.9 | 35.6 | 55.1 |
| Jean Lafitte town, Jefferson Parish | 366 | 270 | 83 | 18.3 | 3.6 | 7.1 | 2.9 | 1.3 | 6.3 | 12.6 | 64.3 | 53.3 | 67.1 |
| Jefferson CDP, Jefferson Parish | 3 078 | 2 004 | 976 | 28.1 | 6.0 | 12.6 | 7.7 | 4.6 | 10.5 | 18.0 | 74.2 | 58.4 | 79.8 |
| Jena town, La Salle Parish | 536 | 309 | 213 | 21.7 | 5.8 | 11.1 | 4.3 | 4.1 | 7.8 | 11.8 | 68.8 | 53.1 | 73.1 |
| Jennings city, Jefferson Davis Parish | 2 323 | 1 440 | 739 | 23.5 | 6.0 | 10.6 | 7.8 | 3.8 | 10.6 | 12.9 | 61.7 | 37.6 | 69.1 |
| Jonesboro town, Jackson Parish | 944 | 570 | 314 | 26.9 | 6.6 | 14.9 | 8.4 | 5.6 | 12.5 | 13.7 | 61.9 | 41.8 | 69.7 |
| Jonesville town, Catahoula Parish | 839 | 605 | 195 | 38.9 | 4.6 | 12.3 | 8.3 | 4.9 | 25.3 | 25.9 | 53.6 | 41.1 | 63.5 |
| Junction City village | 165 | 83 | 75 | 27.9 | 6.4 | 16.6 | 11.3 | 5.7 | 14.0 | 14.4 | 63.3 | 39.5 | 71.9 |
| Claiborne Parish (part) | 39 | 21 | 18 | 33.9 | 7.8 | 21.7 | 11.3 | 8.7 | 10.8 | 21.1 | 75.8 | 42.9 | 92.7 |
| Union Parish (part) | 126 | 62 | 57 | 26.4 | 6.1 | 15.3 | 11.3 | 5.0 | 15.0 | 12.6 | 60.1 | 38.3 | 67.2 |
| Kaplan city, Vermilion Parish | 1 584 | 935 | 481 | 34.0 | 5.8 | 15.9 | 9.8 | 4.1 | 14.6 | 17.0 | 60.4 | 51.2 | 64.9 |
| Keachi town, De Soto Parish | 69 | 38 | 25 | 23.7 | 4.8 | 13.7 | 4.8 | 4.1 | 4.7 | 11.3 | 64.2 | 26.3 | 74.8 |
| Kenner city, Jefferson Parish | 13 038 | 9 374 | 2 782 | 20.0 | 3.1 | 7.8 | 5.0 | 2.7 | 8.7 | 13.5 | 72.4 | 59.6 | 75.8 |
| Kentwood town, Tangipahoa Parish | 604 | 387 | 185 | 29.4 | 5.8 | 13.7 | 8.0 | 5.2 | 12.3 | 18.1 | 55.2 | 46.8 | 59.4 |
| Kilbourne village, West Carroll Parish | 77 | 44 | 25 | 18.5 | 4.1 | 13.9 | 5.3 | 1.0 | 5.6 | 11.4 | 57.2 | 25.0 | 64.6 |
| Killian village, Livingston Parish | 242 | 175 | 58 | 23.5 | 4.2 | 10.5 | 3.9 | 3.5 | 7.6 | 16.2 | 65.5 | 64.9 | 65.8 |
| Killona CDP, St. Charles Parish | 83 | 61 | 22 | 11.3 | 2.2 | 2.6 | 2.6 | 2.0 | 5.9 | 9.1 | 55.3 | 70.5 | 52.5 |
| Kinder town, Allen Parish | 548 | 384 | 137 | 29.0 | 3.3 | 12.0 | 6.3 | 2.5 | 12.1 | 19.9 | 65.5 | 62.0 | 67.3 |
| Krotz Springs town, St. Landry Parish | 251 | 133 | 105 | 22.3 | 4.7 | 14.2 | 6.1 | 3.8 | 11.5 | 10.6 | 60.1 | 29.4 | 67.0 |
| Labadieville CDP, Assumption Parish | 269 | 166 | 74 | 16.2 | 3.2 | 10.2 | 3.5 | 2.1 | 6.1 | 5.1 | 74.1 | 46.4 | 79.3 |
| Lacombe CDP, St. Tammany Parish | 1 514 | 1 131 | 307 | 21.7 | 3.9 | 9.8 | 5.0 | 2.8 | 6.9 | 16.2 | 72.3 | 59.7 | 76.3 |
| Lafayette city, Lafayette Parish | 18 769 | 12 620 | 5 044 | 18.5 | 3.5 | 7.8 | 5.2 | 2.5 | 7.5 | 10.3 | 72.3 | 56.9 | 75.8 |
| Lafitte CDP, Jefferson Parish | 369 | 297 | 72 | 23.8 | 3.4 | 8.0 | 5.7 | 5.3 | 12.8 | 14.7 | 60.7 | 60.8 | 60.7 |
| Lake Arthur town, Jefferson Davis Parish | 680 | 388 | 247 | 24.7 | 5.7 | 12.4 | 7.6 | 4.8 | 11.5 | 10.8 | 58.3 | 29.8 | 65.9 |
| Lake Charles city, Calcasieu Parish | 14 778 | 9 604 | 4 377 | 22.9 | 4.1 | 11.1 | 6.8 | 3.8 | 10.2 | 13.2 | 69.5 | 49.5 | 75.3 |
| Lake Providence town, East Carroll Parish | 990 | 649 | 280 | 22.8 | 4.1 | 10.5 | 4.9 | 4.3 | 15.0 | 15.3 | 58.5 | 46.4 | 63.3 |
| Laplace CDP, St. John the Baptist Parish | 3 593 | 2 505 | 761 | 14.5 | 3.2 | 6.4 | 4.4 | 2.1 | 6.3 | 7.7 | 72.9 | 54.9 | 75.9 |
| Larose CDP, Lafourche Parish | 1 620 | 1 153 | 385 | 24.6 | 5.0 | 10.3 | 5.3 | 3.6 | 9.6 | 16.5 | 63.5 | 58.1 | 65.4 |
| Lecompte town, Rapides Parish | 406 | 263 | 123 | 32.2 | 4.7 | 11.3 | 7.5 | 4.4 | 14.7 | 21.9 | 57.1 | 60.5 | 55.3 |
| Leesville city, Vernon Parish | 1 630 | 1 088 | 414 | 28.5 | 6.4 | 13.5 | 9.8 | 5.4 | 13.1 | 15.0 | 59.1 | 47.7 | 63.7 |
| Leonville town, St. Landry Parish | 233 | 155 | 73 | 25.2 | 6.6 | 13.3 | 7.6 | 4.9 | 13.0 | 14.2 | 59.0 | 27.3 | 70.5 |
| Lillie village, Union Parish | 36 | 27 | 9 | 28.1 | 1.6 | 12.5 | 3.1 | 3.1 | 11.8 | 24.7 | 61.3 | 51.9 | 66.0 |
| Lisbon village, Claiborne Parish | 51 | 38 | 13 | 28.7 | 7.3 | 9.0 | 3.4 | 3.4 | 13.5 | 22.1 | 85.0 | 84.2 | 85.3 |
| Livingston town, Livingston Parish | 322 | 217 | 82 | 26.2 | 6.0 | 14.9 | 7.9 | 3.6 | 8.8 | 15.4 | 64.0 | 34.2 | 74.2 |
| Livonia town, Pointe Coupee Parish | 301 | 211 | 68 | 24.5 | 4.2 | 11.9 | 8.3 | 3.8 | 11.1 | 12.8 | 69.5 | 51.3 | 75.1 |
| Lockport town, Lafourche Parish | 435 | 266 | 151 | 18.0 | 4.5 | 10.3 | 4.6 | 2.4 | 9.5 | 8.2 | 67.8 | 50.6 | 71.3 |
| Logansport town, De Soto Parish | 392 | 213 | 161 | 26.1 | 8.3 | 15.5 | 6.9 | 5.0 | 12.7 | 15.1 | 63.0 | 44.4 | 69.3 |
| Longstreet village, De Soto Parish | 32 | 12 | 20 | 25.4 | 5.6 | 14.3 | 7.1 | 3.2 | 7.1 | 5.0 | 74.3 | 66.7 | 75.8 |
| Loreauville village, Iberia Parish | 195 | 114 | 60 | 21.9 | 3.9 | 10.7 | 7.4 | 3.0 | 10.4 | 11.2 | 63.7 | 56.1 | 65.8 |
| Lucky village, Bienville Parish | 106 | 71 | 24 | 30.7 | 7.2 | 9.9 | 9.9 | 5.2 | 15.0 | 18.1 | 51.2 | 38.8 | 59.0 |
| Luling CDP, St. Charles Parish | 1 548 | 1 044 | 383 | 14.6 | 3.1 | 5.0 | 3.4 | 1.2 | 5.4 | 9.0 | 75.1 | 69.0 | 76.2 |
| Lutcher town, St. James Parish | 553 | 364 | 180 | 16.0 | 2.6 | 8.2 | 3.5 | 3.2 | 9.5 | 9.5 | 59.0 | 37.3 | 63.4 |
| Lydia CDP, Iberia Parish | 276 | 170 | 82 | 26.5 | 2.9 | 10.7 | 4.7 | 2.2 | 7.1 | 13.5 | 68.3 | 52.9 | 72.6 |
| McNary village, Rapides Parish | 53 | 37 | 11 | 28.0 | 5.8 | 15.3 | 10.6 | 7.4 | 10.3 | 22.9 | 57.0 | 38.2 | 66.7 |
| Madisonville town, St. Tammany Parish | 82 | 48 | 32 | 13.4 | 1.8 | 5.9 | 2.1 | 1.6 | 6.8 | 7.9 | 74.5 | 58.1 | 76.6 |
| Mamou town, Evangeline Parish | 1 061 | 697 | 330 | 33.6 | 7.3 | 21.5 | 15.1 | 7.0 | 15.0 | 20.1 | 47.9 | 23.8 | 61.7 |
| Mandeville city, St. Tammany Parish | 1 467 | 901 | 479 | 15.0 | 3.6 | 7.2 | 4.8 | 2.3 | 5.2 | 7.2 | 78.2 | 65.7 | 80.2 |
| Mangham town, Richland Parish | 128 | 43 | 83 | 23.3 | 7.8 | 14.7 | 4.2 | 5.5 | 8.5 | 7.3 | 64.6 | 47.4 | 67.4 |
| Mansfield city, De Soto Parish | 1 239 | 830 | 366 | 25.9 | 3.5 | 11.3 | 6.0 | 3.8 | 14.7 | 16.7 | 65.3 | 42.0 | 75.3 |
| Mansura town, Avoyelles Parish | 366 | 228 | 124 | 26.0 | 5.8 | 13.0 | 5.7 | 4.3 | 15.0 | 13.9 | 54.4 | 44.2 | 58.5 |
| Many town, Sabine Parish | 615 | 418 | 180 | 25.7 | 6.7 | 14.6 | 7.8 | 4.6 | 12.5 | 13.9 | 63.3 | 47.1 | 69.5 |
| Maringouin town, Iberville Parish | 310 | 192 | 95 | 26.6 | 7.4 | 14.3 | 8.3 | 4.0 | 12.3 | 15.1 | 59.8 | 39.9 | 67.6 |
| Marion town, Union Parish | 214 | 166 | 41 | 28.2 | 6.1 | 10.5 | 7.1 | 4.3 | 9.1 | 23.1 | 53.1 | 38.5 | 60.8 |
| Marksville city, Avoyelles Parish | 1 634 | 1 130 | 424 | 34.0 | 6.5 | 15.3 | 8.7 | 5.4 | 13.7 | 24.5 | 63.1 | 56.0 | 67.3 |
| Marrero CDP, Jefferson Parish | 8 502 | 5 765 | 2 256 | 25.6 | 4.4 | 11.5 | 6.5 | 3.8 | 11.8 | 16.2 | 63.9 | 48.9 | 69.3 |
| Martin village, Red River Parish | 86 | 58 | 28 | 16.0 | 3.7 | 10.4 | 1.1 | 0.6 | 6.9 | 10.0 | 71.8 | 41.1 | 78.3 |
| Mathews CDP, Lafourche Parish | 352 | 231 | 113 | 19.6 | 3.0 | 11.0 | 6.7 | 3.6 | 8.9 | 11.8 | 73.6 | 72.1 | 73.9 |
| Maurice village, Vermilion Parish | 108 | 55 | 41 | 17.9 | 5.1 | 9.9 | 5.6 | 5.5 | 8.5 | 8.1 | 73.6 | 54.9 | 76.9 |
| Melville town, St. Landry Parish | 395 | 292 | 79 | 32.7 | 8.5 | 18.4 | 10.9 | 5.7 | 16.6 | 19.6 | 44.1 | 29.3 | 53.6 |
| Meraux CDP, St. Bernard Parish | 1 830 | 1 265 | 511 | 19.1 | 4.7 | 10.2 | 4.1 | 3.4 | 9.4 | 11.5 | 74.2 | 46.6 | 81.0 |
| Mermentau village, Acadia Parish | 170 | 110 | 58 | 26.2 | 8.8 | 16.3 | 11.1 | 3.8 | 12.6 | 9.2 | 65.7 | 40.6 | 73.9 |
| Mer Rouge village, Morehouse Parish | 156 | 106 | 47 | 24.9 | 4.9 | 14.8 | 7.2 | 4.5 | 13.1 | 13.8 | 60.9 | 33.3 | 70.5 |
| Merrydale CDP, East Baton Rouge Parish | 2 550 | 1 953 | 403 | 26.8 | 4.3 | 9.2 | 6.6 | 3.5 | 14.6 | 18.8 | 63.8 | 54.9 | 67.9 |
| Merryville town, Beauregard Parish | 255 | 159 | 79 | 26.5 | 5.1 | 15.0 | 7.0 | 4.0 | 6.7 | 12.9 | 57.3 | 51.3 | 59.8 |
| Metairie CDP, Jefferson Parish | 28 264 | 17 033 | 9 947 | 20.6 | 4.3 | 9.1 | 4.9 | 3.1 | 8.8 | 11.8 | 77.1 | 64.0 | 80.0 |

Table 6. **Disability Status: 2000**—Con.

[Data based on a sample (except Tables 65-68). For information on confidentiality protection, coverage, sampling error, and nonsampling error, see Appendix G.
For location of definitions, see "How to Use This Census Report"]

| State Parish Place | Civilian noninstitutionalized population with a disability | | | Percent of civilian noninstitutionalized population with specified disability | | | | | | | Percent employed of civilian noninstitutionalized population 21 to 64 years | | |
|---|---|---|---|---|---|---|---|---|---|---|---|---|---|
| | | | | 5 years and over | | | | | 16 years and over, going outside the home | 16 to 64 years, employment disability | | Disability status | |
| | 5 years and over | 16 to 64 years | 65 years and over | Any disability | Sensory | Physical | Mental | Self-care | | | Total | With a disability | No disability |
| **PLACE**—Con. | | | | | | | | | | | | | |
| Midway CDP, La Salle Parish | 317 | 214 | 93 | 24.7 | 2.6 | 16.7 | 5.3 | 2.2 | 10.6 | 13.3 | 62.5 | 34.8 | 72.2 |
| Minden city, Webster Parish | 2 423 | 1 366 | 921 | 20.7 | 4.1 | 10.2 | 5.6 | 4.1 | 10.9 | 11.8 | 67.6 | 53.0 | 71.1 |
| Monroe city, Ouachita Parish | 10 636 | 7 291 | 2 863 | 22.3 | 3.9 | 9.1 | 5.7 | 3.2 | 11.0 | 14.6 | 67.3 | 55.6 | 70.9 |
| Montegut CDP, Terrebonne Parish | 388 | 302 | 55 | 24.5 | 3.6 | 11.4 | 7.3 | 4.9 | 12.9 | 19.6 | 58.5 | 56.4 | 59.4 |
| Montgomery town, Grant Parish | 196 | 117 | 70 | 27.1 | 6.4 | 15.8 | 7.3 | 3.5 | 12.3 | 13.8 | 54.4 | 28.3 | 64.4 |
| Monticello CDP, East Baton Rouge Parish | 711 | 463 | 180 | 16.3 | 2.9 | 7.1 | 3.9 | 1.9 | 6.9 | 10.9 | 78.1 | 60.7 | 81.3 |
| Montpelier village, St. Helena Parish | 53 | 30 | 23 | 27.6 | 5.2 | 17.2 | 7.8 | 7.8 | 15.7 | 16.4 | 64.5 | 53.6 | 67.7 |
| Montz CDP, St. Charles Parish | 205 | 139 | 54 | 19.4 | 5.6 | 8.9 | 4.5 | - | 8.7 | 7.5 | 69.9 | 52.2 | 74.5 |
| Mooringsport town, Caddo Parish | 154 | 84 | 54 | 20.5 | 5.0 | 10.8 | 6.4 | 2.7 | 7.9 | 8.2 | 69.8 | 64.5 | 70.9 |
| Moreauville village, Avoyelles Parish | 198 | 104 | 85 | 24.1 | 6.7 | 12.9 | 6.3 | 5.1 | 10.9 | 12.6 | 68.2 | 53.5 | 72.6 |
| Morgan City city, St. Mary Parish | 3 328 | 2 372 | 776 | 28.0 | 7.4 | 11.1 | 6.9 | 2.9 | 5.8 | 21.0 | 66.5 | 65.8 | 66.8 |
| Morganza village, Pointe Coupee Parish | 147 | 72 | 64 | 23.9 | 4.1 | 11.4 | 4.9 | 3.7 | 12.9 | 14.3 | 68.5 | 51.6 | 72.4 |
| Morse village, Acadia Parish | 179 | 128 | 30 | 26.3 | 5.9 | 13.4 | 9.3 | 2.3 | 10.0 | 13.3 | 55.8 | 46.0 | 59.9 |
| Moss Bluff CDP, Calcasieu Parish | 1 624 | 1 051 | 396 | 16.6 | 3.2 | 7.1 | 4.8 | 2.3 | 4.7 | 9.1 | 72.3 | 44.5 | 77.4 |
| Mound village, Madison Parish | - | - | - | - | - | - | - | - | - | - | 54.5 | (X) | 54.5 |
| Mount Lebanon town, Bienville Parish | 14 | 5 | 9 | 25.9 | 3.7 | 11.1 | 1.9 | 1.9 | 10.6 | 14.8 | 77.8 | 40.0 | 86.4 |
| Napoleonville village, Assumption Parish | 170 | 98 | 70 | 26.4 | 7.6 | 11.2 | 9.3 | 6.1 | 15.8 | 12.5 | 54.5 | 36.3 | 60.2 |
| Natalbany CDP, Tangipahoa Parish | 244 | 163 | 77 | 15.6 | 5.3 | 8.2 | 3.9 | 2.8 | 4.0 | 8.4 | 72.2 | 69.9 | 72.6 |
| Natchez village, Natchitoches Parish | 120 | 86 | 27 | 21.5 | 1.8 | 8.9 | 9.7 | 3.8 | 12.1 | 15.4 | 53.4 | 31.7 | 61.1 |
| Natchitoches city, Natchitoches Parish | 3 159 | 2 179 | 827 | 19.6 | 4.1 | 8.4 | 5.4 | 2.7 | 7.8 | 9.0 | 64.5 | 46.4 | 69.4 |
| Newellton town, Tensas Parish | 324 | 205 | 103 | 25.5 | 4.3 | 11.6 | 8.4 | 5.0 | 11.7 | 12.3 | 59.5 | 46.2 | 64.7 |
| New Iberia city, Iberia Parish | 7 054 | 4 467 | 2 067 | 23.9 | 5.3 | 11.2 | 7.6 | 4.3 | 11.6 | 11.7 | 60.6 | 40.0 | 67.1 |
| New Llano town, Vernon Parish | 363 | 253 | 70 | 17.8 | 4.2 | 9.1 | 4.4 | 2.2 | 6.5 | 9.1 | 69.5 | 49.8 | 73.7 |
| New Orleans city, Orleans Parish | 102 122 | 68 775 | 27 096 | 23.2 | 4.0 | 9.9 | 6.4 | 3.8 | 11.3 | 13.6 | 65.1 | 47.0 | 70.7 |
| New Roads city, Pointe Coupee Parish | 871 | 499 | 294 | 19.9 | 3.7 | 10.1 | 6.4 | 3.6 | 8.8 | 12.3 | 59.2 | 39.9 | 63.9 |
| New Sarpy CDP, St. Charles Parish | 348 | 209 | 94 | 23.5 | 3.8 | 11.4 | 9.4 | 3.9 | 11.3 | 12.8 | 59.4 | 38.0 | 65.7 |
| Noble village, Sabine Parish | 39 | 24 | 11 | 15.1 | 3.1 | 6.2 | 3.9 | 1.6 | 5.3 | 8.6 | 66.7 | 58.3 | 68.4 |
| Norco CDP, St. Charles Parish | 619 | 305 | 299 | 18.7 | 3.9 | 10.0 | 5.1 | 3.7 | 7.9 | 7.2 | 65.7 | 40.0 | 70.2 |
| North Hodge village, Jackson Parish | 118 | 79 | 36 | 28.6 | 7.0 | 10.4 | 8.7 | 4.4 | 14.5 | 18.4 | 62.4 | 44.0 | 71.4 |
| North Vacherie CDP, St. James Parish | 445 | 308 | 119 | 21.3 | 6.3 | 6.9 | 5.6 | 2.6 | 13.3 | 15.4 | 63.5 | 59.6 | 64.6 |
| Norwood village, East Feliciana Parish | 36 | 22 | 14 | 12.9 | 4.0 | 8.6 | 1.8 | 3.2 | 4.9 | 5.4 | 63.0 | 36.4 | 67.4 |
| Oakdale city, Allen Parish | 1 517 | 1 039 | 439 | 29.0 | 5.2 | 16.3 | 7.3 | 5.1 | 12.0 | 16.7 | 58.6 | 47.6 | 63.9 |
| Oak Grove town, West Carroll Parish | 471 | 256 | 173 | 26.6 | 6.6 | 13.5 | 9.2 | 6.3 | 10.4 | 13.9 | 54.8 | 42.6 | 58.6 |
| Oak Hills Place CDP, East Baton Rouge Parish | 886 | 639 | 178 | 11.9 | 2.0 | 5.0 | 3.1 | 1.2 | 4.2 | 6.9 | 75.1 | 68.4 | 76.0 |
| Oak Ridge village, Morehouse Parish | 29 | 10 | 13 | 22.0 | 3.8 | 7.6 | 12.9 | 6.1 | 5.5 | 1.1 | 77.8 | 66.7 | 79.2 |
| Oberlin town, Allen Parish | 435 | 318 | 102 | 27.2 | 4.9 | 11.3 | 6.4 | 3.7 | 14.9 | 20.3 | 63.6 | 47.0 | 70.9 |
| Oil City town, Caddo Parish | 359 | 250 | 101 | 32.3 | 6.7 | 16.8 | 8.5 | 5.7 | 15.7 | 18.2 | 58.3 | 54.8 | 60.3 |
| Old Jefferson CDP, East Baton Rouge Parish | 823 | 679 | 117 | 15.8 | 1.5 | 5.8 | 4.7 | 1.8 | 3.4 | 10.5 | 82.1 | 70.4 | 84.4 |
| Olla town, La Salle Parish | 338 | 190 | 124 | 25.7 | 6.4 | 15.4 | 8.7 | 4.0 | 11.9 | 9.9 | 59.0 | 27.8 | 68.7 |
| Opelousas city, St. Landry Parish | 5 843 | 3 896 | 1 598 | 28.6 | 6.0 | 13.0 | 9.3 | 5.1 | 12.8 | 16.6 | 50.4 | 37.9 | 56.1 |
| Paincourtville CDP, Assumption Parish | 240 | 136 | 98 | 30.3 | 8.1 | 20.1 | 12.1 | 9.1 | 12.1 | 10.5 | 63.8 | 40.5 | 71.6 |
| Palmetto village, St. Landry Parish | 26 | 16 | 10 | 13.8 | 0.5 | 10.1 | 5.8 | 2.6 | 8.3 | 9.9 | 41.4 | 20.0 | 47.3 |
| Paradis CDP, St. Charles Parish | 265 | 184 | 52 | 20.8 | 3.5 | 8.9 | 6.8 | 3.5 | 10.6 | 9.9 | 73.0 | 61.6 | 76.3 |
| Parks village, St. Martin Parish | 144 | 93 | 43 | 27.3 | 1.9 | 13.3 | 9.7 | 5.3 | 14.3 | 12.1 | 60.3 | 38.2 | 68.1 |
| Patterson city, St. Mary Parish | 966 | 603 | 306 | 20.4 | 5.2 | 13.5 | 4.5 | 3.4 | 4.9 | 9.3 | 61.6 | 34.5 | 68.1 |
| Pearl River town, St. Tammany Parish | 439 | 310 | 120 | 26.1 | 5.2 | 14.7 | 7.0 | 3.7 | 10.6 | 19.3 | 60.8 | 34.1 | 71.3 |
| Pierre Part CDP, Assumption Parish | 676 | 482 | 161 | 21.8 | 3.7 | 11.5 | 5.7 | 2.3 | 8.7 | 12.1 | 65.3 | 38.4 | 72.7 |
| Pine Prairie village, Evangeline Parish | 184 | 99 | 73 | 23.7 | 4.9 | 12.9 | 7.6 | 5.2 | 12.2 | 11.6 | 63.8 | 39.3 | 70.4 |
| Pineville city, Rapides Parish | 3 170 | 2 185 | 805 | 26.1 | 6.1 | 14.0 | 11.2 | 7.9 | 12.2 | 15.3 | 68.3 | 40.8 | 78.7 |
| Pioneer village, West Carroll Parish | 62 | 40 | 22 | 38.0 | 10.4 | 23.9 | 15.3 | 6.1 | 18.4 | 24.5 | 50.0 | 32.5 | 65.2 |
| Plain Dealing town, Bossier Parish | 239 | 176 | 51 | 26.8 | 4.5 | 11.6 | 6.3 | 4.6 | 11.3 | 16.8 | 67.0 | 53.2 | 72.7 |
| Plaquemine city, Iberville Parish | 1 765 | 1 076 | 559 | 27.9 | 5.4 | 12.2 | 8.9 | 4.2 | 13.1 | 16.0 | 63.9 | 41.6 | 72.1 |
| Plaucheville village, Avoyelles Parish | 70 | 40 | 30 | 23.7 | 6.4 | 13.2 | 5.1 | 4.4 | 8.6 | 16.2 | 70.5 | 42.5 | 79.4 |
| Pleasant Hill village, Sabine Parish | 169 | 91 | 60 | 24.2 | 7.6 | 13.0 | 7.4 | 5.4 | 15.1 | 9.7 | 63.2 | 39.8 | 70.7 |
| Pollock town, Grant Parish | 74 | 45 | 27 | 21.0 | 3.7 | 17.0 | 6.5 | 6.5 | 10.9 | 12.6 | 63.9 | 26.7 | 75.2 |
| Ponchatoula city, Tangipahoa Parish | 1 287 | 900 | 331 | 26.7 | 5.2 | 13.9 | 7.8 | 4.6 | 10.9 | 15.6 | 63.9 | 44.1 | 71.1 |
| Port Allen city, West Baton Rouge Parish | 1 198 | 738 | 392 | 24.9 | 5.3 | 11.8 | 7.4 | 3.3 | 9.5 | 13.6 | 63.1 | 56.4 | 65.4 |
| Port Barre town, St. Landry Parish | 715 | 481 | 201 | 33.9 | 6.8 | 17.1 | 9.2 | 7.8 | 21.6 | 18.0 | 53.1 | 35.3 | 64.4 |
| Port Sulphur CDP, Plaquemines Parish | 595 | 432 | 140 | 20.0 | 3.7 | 12.5 | 5.4 | 3.6 | 10.2 | 12.2 | 59.7 | 35.8 | 66.5 |
| Port Vincent village, Livingston Parish | 125 | 96 | 29 | 28.9 | 4.4 | 10.0 | 4.2 | 3.9 | 14.0 | 23.1 | 71.7 | 74.7 | 70.4 |
| Powhatan village, Natchitoches Parish | 17 | 7 | 8 | 15.2 | 1.8 | 7.1 | 10.7 | 4.5 | 6.8 | 3.8 | 51.5 | 14.3 | 55.7 |
| Poydras CDP, St. Bernard Parish | 689 | 531 | 150 | 20.4 | 2.8 | 11.9 | 5.1 | 3.0 | 9.4 | 11.5 | 66.3 | 53.1 | 70.2 |
| Prien CDP, Calcasieu Parish | 1 107 | 747 | 283 | 17.0 | 2.7 | 6.2 | 4.7 | 2.1 | 7.0 | 11.9 | 76.7 | 62.9 | 79.5 |
| Provencal village, Natchitoches Parish | 121 | 59 | 59 | 20.6 | 5.5 | 14.7 | 3.1 | 3.2 | 9.5 | 7.2 | 59.7 | 39.7 | 63.9 |
| Quitman village, Jackson Parish | 38 | 26 | 10 | 22.9 | 6.6 | 16.9 | 4.8 | 4.2 | 8.4 | 19.0 | 68.9 | 46.2 | 78.1 |
| Raceland CDP, Lafourche Parish | 2 342 | 1 563 | 674 | 24.7 | 6.0 | 10.9 | 6.4 | 4.0 | 12.7 | 14.2 | 61.9 | 49.2 | 66.2 |
| Rayne city, Acadia Parish | 2 176 | 1 471 | 603 | 28.4 | 6.4 | 14.3 | 9.7 | 5.3 | 13.8 | 16.9 | 56.5 | 33.5 | 66.5 |
| Rayville town, Richland Parish | 1 028 | 632 | 317 | 27.9 | 4.8 | 12.3 | 9.2 | 5.1 | 15.2 | 17.6 | 55.7 | 42.8 | 61.4 |
| Red Chute CDP, Bossier Parish | 691 | 516 | 79 | 13.6 | 2.5 | 5.3 | 4.4 | 2.1 | 4.6 | 8.4 | 78.0 | 66.0 | 79.9 |
| Reeves village, Allen Parish | 55 | 39 | 14 | 29.6 | 3.8 | 10.2 | 6.5 | 3.2 | 6.0 | 27.7 | 55.2 | 46.2 | 60.6 |
| Reserve CDP, St. John the Baptist Parish | 1 812 | 1 234 | 420 | 21.0 | 3.4 | 8.3 | 6.2 | 3.5 | 10.1 | 12.4 | 62.9 | 47.5 | 67.6 |
| Richmond village, Madison Parish | 66 | 50 | 13 | 14.0 | 2.3 | 7.6 | 3.2 | 1.5 | 4.0 | 7.7 | 76.2 | 42.6 | 81.9 |
| Richwood town, Ouachita Parish | 348 | 232 | 67 | 24.6 | 4.3 | 9.2 | 9.5 | 5.6 | 12.2 | 13.6 | 54.5 | 29.8 | 63.9 |
| Ridgecrest town, Concordia Parish | 123 | 76 | 45 | 17.7 | 3.5 | 10.8 | 3.8 | 1.4 | 4.6 | 10.7 | 64.6 | 56.8 | 66.3 |
| Ringgold town, Bienville Parish | 448 | 302 | 117 | 30.0 | 5.4 | 15.3 | 5.7 | 5.4 | 12.1 | 19.2 | 50.4 | 37.7 | 57.5 |
| River Ridge CDP, Jefferson Parish | 2 680 | 1 579 | 894 | 19.5 | 3.9 | 8.5 | 5.6 | 2.6 | 6.4 | 10.5 | 75.8 | 59.5 | 79.2 |
| Robeline village, Natchitoches Parish | 70 | 33 | 37 | 38.7 | 7.2 | 26.5 | 9.9 | 8.8 | 26.3 | 15.1 | 28.7 | 15.2 | 36.1 |
| Rodessa village, Caddo Parish | 71 | 43 | 27 | 25.0 | 5.6 | 12.7 | 7.7 | 2.5 | 10.3 | 7.4 | 56.8 | 47.4 | 59.5 |
| Rosedale village, Iberville Parish | 155 | 84 | 70 | 22.3 | 3.3 | 9.2 | 5.0 | 4.8 | 17.2 | 11.3 | 71.3 | 50.0 | 76.7 |
| Roseland town, Tangipahoa Parish | 292 | 194 | 79 | 26.6 | 7.1 | 11.4 | 9.9 | 4.3 | 13.2 | 15.5 | 60.2 | 42.3 | 67.1 |
| Rosepine town, Vernon Parish | 276 | 203 | 67 | 23.1 | 4.7 | 11.5 | 6.2 | 3.8 | 11.5 | 14.1 | 64.8 | 54.1 | 68.7 |
| Ruston city, Lincoln Parish | 2 753 | 1 724 | 926 | 14.4 | 3.0 | 6.6 | 3.8 | 2.3 | 5.6 | 6.6 | 66.1 | 53.6 | 68.1 |
| St. Francisville town, West Feliciana Parish | 271 | 185 | 76 | 16.9 | 3.5 | 7.5 | 4.7 | 3.6 | 8.6 | 9.2 | 77.3 | 57.4 | 81.5 |
| St. Gabriel town, Iberville Parish | 468 | 329 | 110 | 20.2 | 3.2 | 7.9 | 4.6 | 2.7 | 8.3 | 13.3 | 64.7 | 57.2 | 66.8 |
| St. Joseph town, Tensas Parish | 326 | 187 | 123 | 26.6 | 5.7 | 16.1 | 10.4 | 7.1 | 16.9 | 13.7 | 59.1 | 32.1 | 67.5 |
| St. Martinville city, St. Martin Parish | 1 615 | 1 015 | 543 | 26.6 | 6.5 | 11.6 | 7.7 | 5.1 | 11.7 | 16.6 | 61.6 | 54.2 | 64.4 |

Table 6. **Disability Status: 2000**—Con.

[Data based on a sample (except Tables 65-68). For information on confidentiality protection, coverage, sampling error, and nonsampling error, see Appendix G.
For location of definitions, see "How to Use This Census Report"]

| State<br>Parish<br>Place | Civilian noninstitutionalized population with a disability | | | Percent of civilian noninstitutionalized population with specified disability | | | | | | | Percent employed of civilian noninstitutionalized population 21 to 64 years | | |
|---|---|---|---|---|---|---|---|---|---|---|---|---|---|
| | | | | 5 years and over | | | | | 16 years and over, going outside the home | 16 to 64 years, employment disability | | Disability status | |
| | 5 years and over | 16 to 64 years | 65 years and over | Any disability | Sensory | Physical | Mental | Self-care | | | Total | With a disability | No disability |
| **PLACE**—Con. | | | | | | | | | | | | | |
| St. Rose CDP, St. Charles Parish | 1 200 | 810 | 317 | 19.8 | 3.1 | 7.5 | 4.6 | 2.0 | 7.6 | 11.4 | 76.1 | 56.6 | 81.1 |
| Saline village, Bienville Parish | 58 | 26 | 30 | 22.8 | 7.1 | 18.5 | 5.1 | 2.4 | 4.7 | 4.5 | 62.4 | 18.2 | 71.8 |
| Sarepta town, Webster Parish | 201 | 103 | 87 | 23.6 | 4.8 | 11.5 | 8.1 | 2.4 | 8.4 | 12.0 | 71.4 | 53.5 | 75.3 |
| Schriever CDP, Terrebonne Parish | 1 149 | 760 | 278 | 21.0 | 4.0 | 9.3 | 6.7 | 2.8 | 7.9 | 10.5 | 71.8 | 51.4 | 77.1 |
| Scott city, Lafayette Parish | 1 164 | 851 | 248 | 16.4 | 3.2 | 7.8 | 4.2 | 1.7 | 5.7 | 10.5 | 71.3 | 54.3 | 74.8 |
| Shenandoah CDP, East Baton Rouge Parish | 1 727 | 1 307 | 235 | 10.8 | 1.9 | 3.5 | 3.2 | 1.0 | 2.8 | 5.8 | 81.2 | 76.8 | 81.7 |
| Shongaloo village, Webster Parish | 37 | 17 | 20 | 28.2 | 8.4 | 12.2 | 8.4 | 5.3 | 15.7 | 16.9 | 70.7 | 64.7 | 72.4 |
| Shreveport city | 40 535 | 26 592 | 11 755 | 22.3 | 4.1 | 9.6 | 5.5 | 3.5 | 10.2 | 14.1 | 68.9 | 52.7 | 73.7 |
| Bossier Parish (part) | 79 | 65 | 14 | 12.4 | 1.6 | 2.7 | 2.8 | 1.6 | 8.3 | 7.3 | 83.9 | 74.5 | 85.0 |
| Caddo Parish (part) | 40 456 | 26 527 | 11 741 | 22.4 | 4.2 | 9.6 | 5.5 | 3.5 | 10.2 | 14.1 | 68.8 | 52.6 | 73.6 |
| Sibley town, Webster Parish | 298 | 170 | 98 | 28.2 | 6.5 | 13.6 | 10.1 | 4.7 | 11.7 | 14.9 | 66.9 | 43.2 | 75.9 |
| Sicily Island village, Catahoula Parish | 120 | 66 | 39 | 27.5 | 7.1 | 11.7 | 11.4 | 3.2 | 11.9 | 10.7 | 62.3 | 41.0 | 70.4 |
| Sikes village, Winn Parish | 15 | 8 | 5 | 15.6 | 5.2 | 12.5 | - | 7.3 | 7.5 | 8.8 | 56.7 | 12.5 | 62.7 |
| Simmesport town, Avoyelles Parish | 546 | 325 | 174 | 31.7 | 8.7 | 16.6 | 9.7 | 5.3 | 13.2 | 15.8 | 53.3 | 36.4 | 61.1 |
| Simpson village, Vernon Parish | 138 | 90 | 42 | 25.4 | 4.0 | 16.0 | 6.4 | 2.8 | 9.3 | 14.0 | 66.3 | 39.7 | 74.1 |
| Simsboro village, Lincoln Parish | 93 | 48 | 39 | 14.4 | 1.9 | 8.5 | 2.6 | 2.0 | 6.9 | 5.9 | 65.8 | 40.0 | 69.2 |
| Slaughter village, East Feliciana Parish | 239 | 198 | 31 | 24.1 | 2.6 | 8.1 | 3.5 | 1.0 | 4.4 | 19.6 | 72.2 | 78.4 | 69.6 |
| Slidell city, St. Tammany Parish | 4 890 | 3 169 | 1 484 | 20.9 | 4.2 | 10.6 | 4.8 | 2.8 | 7.2 | 13.2 | 72.6 | 61.0 | 75.7 |
| Sorrento town, Ascension Parish | 211 | 133 | 70 | 18.4 | 4.2 | 9.0 | 4.6 | 3.1 | 10.0 | 11.8 | 68.0 | 56.7 | 70.5 |
| South Mansfield village, De Soto Parish | 93 | 48 | 43 | 29.2 | 11.0 | 13.2 | 9.1 | 6.9 | 17.5 | 17.0 | 53.2 | 37.5 | 60.0 |
| South Vacherie CDP, St. James Parish | 598 | 359 | 195 | 18.1 | 3.0 | 8.0 | 2.8 | 2.8 | 10.2 | 8.0 | 68.8 | 41.5 | 74.1 |
| Spearsville village, Union Parish | 57 | 25 | 27 | 40.7 | 6.4 | 21.4 | 12.1 | 6.4 | 12.9 | 25.8 | 78.0 | 82.6 | 75.0 |
| Springfield town, Livingston Parish | 112 | 74 | 30 | 27.3 | 7.6 | 15.4 | 5.1 | 3.4 | 9.3 | 14.9 | 57.9 | 41.4 | 64.3 |
| Springhill city, Webster Parish | 1 141 | 679 | 429 | 23.1 | 5.1 | 14.1 | 4.8 | 3.7 | 10.6 | 10.9 | 63.9 | 33.9 | 72.9 |
| Stanley village, De Soto Parish | 22 | 9 | 13 | 17.2 | 3.9 | 7.8 | - | - | 5.6 | 12.7 | 85.2 | 88.9 | 84.6 |
| Sterlington town, Ouachita Parish | 230 | 124 | 95 | 19.9 | 5.6 | 11.2 | 5.0 | 3.4 | 9.1 | 9.6 | 72.6 | 65.8 | 74.1 |
| Stonewall town, De Soto Parish | 298 | 184 | 92 | 19.6 | 3.7 | 10.7 | 6.9 | 3.0 | 8.4 | 10.4 | 71.4 | 44.6 | 77.1 |
| Sulphur city, Calcasieu Parish | 3 764 | 2 272 | 1 225 | 20.3 | 5.1 | 9.8 | 7.0 | 3.2 | 8.6 | 8.9 | 72.6 | 51.3 | 77.5 |
| Sun village, St. Tammany Parish | 184 | 142 | 36 | 42.7 | 15.8 | 24.4 | 9.7 | 6.3 | 12.1 | 26.4 | 47.7 | 29.9 | 62.0 |
| Sunset town, St. Landry Parish | 470 | 314 | 118 | 21.9 | 4.9 | 12.4 | 8.0 | 4.2 | 9.2 | 11.0 | 62.8 | 34.5 | 71.2 |
| Supreme CDP, Assumption Parish | 245 | 202 | 14 | 22.3 | 4.8 | 10.4 | 7.1 | 4.2 | 15.2 | 15.8 | 61.0 | 23.1 | 74.7 |
| Swartz CDP, Ouachita Parish | 552 | 371 | 130 | 13.9 | 2.7 | 5.6 | 4.1 | 0.9 | 4.1 | 9.5 | 79.0 | 57.2 | 82.6 |
| Taft CDP, St. Charles Parish | - | - | - | (X) | (X) | (X) | (X) | (X) | (X) | (X) | (X) | (X) | (X) |
| Tallulah city, Madison Parish | 1 780 | 1 232 | 447 | 22.7 | 4.3 | 8.8 | 5.7 | 4.9 | 14.5 | 13.8 | 55.8 | 42.1 | 60.2 |
| Tangipahoa village, Tangipahoa Parish | 184 | 138 | 35 | 27.4 | 8.2 | 11.8 | 7.6 | 2.2 | 13.7 | 21.1 | 52.4 | 46.1 | 55.5 |
| Terrytown CDP, Jefferson Parish | 3 769 | 2 761 | 738 | 16.3 | 2.8 | 6.0 | 3.9 | 1.8 | 7.6 | 10.6 | 70.5 | 54.0 | 74.0 |
| Thibodaux city, Lafourche Parish | 2 668 | 1 679 | 820 | 20.5 | 4.3 | 8.8 | 5.2 | 2.9 | 8.4 | 11.8 | 70.1 | 49.8 | 75.3 |
| Tickfaw village, Tangipahoa Parish | 153 | 98 | 49 | 27.7 | 9.8 | 15.6 | 8.2 | 5.4 | 11.3 | 12.3 | 58.7 | 35.2 | 67.6 |
| Timberlane CDP, Jefferson Parish | 1 971 | 1 495 | 391 | 18.7 | 2.8 | 7.6 | 4.6 | 2.3 | 7.8 | 12.6 | 73.6 | 58.9 | 77.5 |
| Tullos town | 101 | 57 | 40 | 23.9 | 8.1 | 14.7 | 6.4 | 5.2 | 8.1 | 11.3 | 63.7 | 19.6 | 75.7 |
| La Salle Parish (part) | 101 | 57 | 40 | 23.9 | 8.1 | 14.7 | 6.4 | 5.2 | 8.1 | 11.3 | 63.7 | 19.6 | 75.7 |
| Winn Parish (part) | - | - | - | (X) | (X) | (X) | (X) | (X) | (X) | (X) | (X) | (X) | (X) |
| Turkey Creek village, Evangeline Parish | 116 | 67 | 41 | 39.2 | 8.8 | 22.6 | 10.1 | 7.8 | 14.4 | 22.7 | 63.9 | 54.2 | 69.1 |
| Urania town, La Salle Parish | 177 | 102 | 53 | 27.5 | 6.7 | 15.6 | 10.0 | 4.0 | 11.6 | 9.0 | 62.5 | 33.7 | 72.8 |
| Varnado village, Washington Parish | 128 | 83 | 45 | 40.5 | 9.5 | 22.2 | 6.0 | 11.1 | 17.2 | 26.8 | 61.9 | 60.0 | 63.3 |
| Vidalia town, Concordia Parish | 953 | 561 | 301 | 22.0 | 5.1 | 10.7 | 5.7 | 3.2 | 8.7 | 12.7 | 71.1 | 54.2 | 75.3 |
| Vienna town, Lincoln Parish | 45 | 37 | 3 | 11.1 | 2.7 | 3.9 | 3.9 | 1.2 | 3.1 | 8.3 | 77.4 | 81.1 | 76.7 |
| Village St. George CDP, East Baton Rouge Parish | 900 | 756 | 92 | 14.3 | 1.9 | 4.7 | 3.9 | 0.7 | 4.4 | 9.4 | 76.8 | 61.3 | 79.7 |
| Ville Platte city, Evangeline Parish | 2 449 | 1 507 | 812 | 33.7 | 8.6 | 18.4 | 11.2 | 5.7 | 13.3 | 18.8 | 46.8 | 34.5 | 53.6 |
| Vinton town, Calcasieu Parish | 877 | 624 | 199 | 28.2 | 8.1 | 14.4 | 9.4 | 5.4 | 15.0 | 19.4 | 63.6 | 50.9 | 69.6 |
| Violet CDP, St. Bernard Parish | 1 905 | 1 309 | 409 | 23.8 | 4.5 | 11.5 | 6.9 | 4.9 | 11.0 | 12.8 | 65.0 | 42.0 | 72.7 |
| Vivian town, Caddo Parish | 1 014 | 625 | 326 | 27.7 | 8.7 | 14.4 | 7.7 | 4.3 | 9.7 | 13.6 | 67.4 | 51.3 | 73.4 |
| Waggaman CDP, Jefferson Parish | 2 079 | 1 672 | 327 | 23.8 | 3.5 | 9.1 | 6.0 | 3.0 | 10.3 | 15.8 | 61.5 | 45.1 | 68.2 |
| Walker town, Livingston Parish | 1 019 | 805 | 174 | 21.8 | 4.9 | 10.7 | 5.5 | 2.8 | 7.7 | 16.9 | 72.4 | 65.4 | 74.8 |
| Wallace CDP, St. John the Baptist Parish | 85 | 59 | 17 | 16.6 | 3.7 | 4.5 | 3.3 | 3.5 | 6.6 | 16.0 | 27.3 | 49.2 | 21.8 |
| Washington town, St. Landry Parish | 254 | 143 | 94 | 26.0 | 4.9 | 12.3 | 5.9 | 4.6 | 14.6 | 13.5 | 51.2 | 35.3 | 57.1 |
| Waterproof town, Tensas Parish | 236 | 139 | 86 | 31.1 | 7.0 | 12.1 | 11.6 | 8.2 | 20.1 | 16.9 | 55.9 | 39.5 | 63.1 |
| Welsh town, Jefferson Davis Parish | 676 | 386 | 236 | 22.5 | 3.8 | 11.6 | 6.7 | 4.0 | 7.6 | 13.1 | 65.0 | 49.3 | 69.3 |
| West Ferriday CDP, Concordia Parish | 442 | 321 | 105 | 31.1 | 6.5 | 14.9 | 10.0 | 2.7 | 15.2 | 21.7 | 52.0 | 45.3 | 55.9 |
| Westlake city, Calcasieu Parish | 1 055 | 623 | 353 | 24.9 | 6.1 | 11.0 | 5.4 | 3.1 | 7.4 | 15.1 | 68.6 | 63.5 | 70.2 |
| Westminster CDP, East Baton Rouge Parish | 316 | 219 | 84 | 12.4 | 2.6 | 4.9 | 1.8 | 1.4 | 5.1 | 5.1 | 76.5 | 48.5 | 80.5 |
| West Monroe city, Ouachita Parish | 2 949 | 1 626 | 1 188 | 24.2 | 6.7 | 11.9 | 6.1 | 5.0 | 10.5 | 13.6 | 74.5 | 55.8 | 79.4 |
| Westwego city, Jefferson Parish | 2 873 | 1 869 | 776 | 28.6 | 6.0 | 13.4 | 7.2 | 6.0 | 13.5 | 17.2 | 63.0 | 49.7 | 68.5 |
| White Castle town, Iberville Parish | 447 | 263 | 173 | 24.7 | 6.0 | 10.0 | 4.3 | 2.8 | 15.5 | 14.0 | 55.9 | 33.3 | 63.8 |
| Wilson village, East Feliciana Parish | 130 | 61 | 53 | 19.4 | 4.2 | 14.3 | 10.0 | 6.3 | 10.0 | 9.6 | 57.1 | 23.7 | 63.5 |
| Winnfield city, Winn Parish | 1 373 | 750 | 563 | 26.8 | 9.3 | 15.7 | 8.3 | 5.5 | 11.8 | 10.7 | 59.0 | 44.1 | 64.3 |
| Winnsboro city, Franklin Parish | 1 027 | 637 | 338 | 21.7 | 5.2 | 11.2 | 6.9 | 3.1 | 13.0 | 11.3 | 53.5 | 30.6 | 61.0 |
| Wisner town, Franklin Parish | 215 | 126 | 70 | 23.7 | 2.5 | 10.9 | 5.7 | 2.9 | 11.6 | 16.5 | 63.8 | 43.3 | 70.5 |
| Woodmere CDP, Jefferson Parish | 1 990 | 1 542 | 197 | 16.6 | 1.8 | 7.3 | 4.0 | 2.9 | 8.2 | 12.1 | 69.1 | 49.4 | 73.9 |
| Woodworth town, Rapides Parish | 207 | 174 | 23 | 20.8 | 4.9 | 7.4 | 6.1 | 1.6 | 8.2 | 13.5 | 72.2 | 47.2 | 79.8 |
| Youngsville town, Lafayette Parish | 412 | 278 | 82 | 11.5 | 2.8 | 5.6 | 3.8 | 1.7 | 4.2 | 6.1 | 73.7 | 40.5 | 78.0 |
| Zachary city, East Baton Rouge Parish | 2 060 | 1 472 | 501 | 19.6 | 4.4 | 7.6 | 5.1 | 2.2 | 7.3 | 12.0 | 75.0 | 64.4 | 78.0 |
| Zwolle town, Sabine Parish | 405 | 239 | 148 | 26.1 | 6.7 | 14.9 | 7.2 | 4.6 | 12.0 | 15.4 | 58.5 | 42.9 | 64.8 |

# Table 7. **Employment Status and Journey to Work: 2000**

[Data based on a sample (except Tables 65-68). For information on confidentiality protection, coverage, sampling error, and nonsampling error, see Appendix G.
For location of definitions, see "How to Use This Census Report"]

| State<br>Parish<br>Parish Subdivision<br>Place | Population 16 years and over | | | | | | | | | | | | Own children under 6 years, all parents in family in labor force |
|---|---|---|---|---|---|---|---|---|---|---|---|---|---|
| | | | Labor force | | | | | | | | Females with own children under 6 years | | |
| | | | Percent in labor force | | Civilian labor force | | Workers | | | | | | |
| | | | | | | | | Means of transportation to work | | | | | |
| | Total | Female | Total | Female | Number | Percent un-employed | Number | Percent using car, truck, or van | Percent in carpools | Percent using public trans-portation | Number | Percent in labor force | |
| **The State** | **3 394 546** | **1 782 645** | **59.4** | **53.2** | **1 997 995** | **7.3** | **1 831 057** | **91.7** | **13.6** | **2.4** | **250 370** | **62.4** | **209 119** |
| Acadia Parish | 43 387 | 22 975 | 53.4 | 44.7 | 23 158 | 7.1 | 21 064 | 94.2 | 14.9 | 0.2 | 3 526 | 52.2 | 2 590 |
| District 1 | 4 786 | 2 635 | 46.8 | 43.7 | 2 238 | 14.7 | 1 855 | 84.9 | 12.7 | - | 318 | 57.5 | 275 |
| Crowley city (part) | 4 786 | 2 635 | 46.8 | 43.7 | 2 238 | 14.7 | 1 855 | 84.9 | 12.7 | - | 318 | 57.5 | 275 |
| District 2 | 5 667 | 3 002 | 53.4 | 48.5 | 3 026 | 3.3 | 2 882 | 94.7 | 13.6 | - | 484 | 68.8 | 465 |
| Crowley city (part) | 2 790 | 1 517 | 50.7 | 47.5 | 1 415 | 4.5 | 1 307 | 96.3 | 10.8 | - | 240 | 73.3 | 206 |
| District 3 | 5 224 | 2 690 | 58.1 | 46.5 | 3 026 | 7.1 | 2 798 | 94.3 | 14.0 | - | 453 | 55.8 | 310 |
| Crowley city (part) | 1 645 | 883 | 59.3 | 46.8 | 976 | 6.1 | 916 | 94.9 | 18.8 | - | 144 | 56.9 | 93 |
| Estherwood village | 649 | 343 | 54.7 | 42.9 | 355 | 4.5 | 332 | 96.1 | 12.0 | - | 57 | 56.1 | 39 |
| Mermentau village | 515 | 267 | 57.9 | 50.6 | 298 | 9.1 | 268 | 90.3 | 14.2 | - | 42 | 61.9 | 43 |
| Morse village | 519 | 257 | 58.8 | 43.6 | 304 | 10.2 | 270 | 96.7 | 10.7 | - | 49 | 61.2 | 61 |
| District 4 | 5 850 | 3 085 | 54.2 | 46.4 | 3 164 | 6.5 | 2 880 | 94.6 | 17.3 | 0.4 | 483 | 51.6 | 375 |
| Crowley city (part) | 1 527 | 834 | 50.6 | 40.6 | 767 | 6.1 | 726 | 97.0 | 23.4 | 0.7 | 153 | 49.7 | 98 |
| Rayne city (part) | 1 786 | 976 | 48.8 | 42.6 | 872 | 8.4 | 777 | 94.0 | 19.4 | - | 74 | 50.0 | 79 |
| District 5 | 5 134 | 2 877 | 51.8 | 45.0 | 2 657 | 7.5 | 2 407 | 95.6 | 20.3 | - | 497 | 62.4 | 409 |
| Duson town (part) | 166 | 89 | 55.4 | 48.3 | 92 | 2.2 | 84 | 91.7 | 20.2 | - | 19 | 57.9 | 22 |
| Rayne city (part) | 4 496 | 2 525 | 50.2 | 43.0 | 2 257 | 8.3 | 2 031 | 95.7 | 22.3 | - | 437 | 61.8 | 348 |
| District 6 | 5 941 | 3 124 | 55.2 | 44.3 | 3 281 | 7.4 | 2 930 | 95.1 | 13.4 | - | 452 | 42.0 | 328 |
| Church Point town (part) | 1 975 | 1 119 | 50.4 | 41.4 | 995 | 9.9 | 875 | 92.2 | 15.1 | - | 109 | 32.1 | 78 |
| District 7 | 5 367 | 2 698 | 55.1 | 43.6 | 2 957 | 7.4 | 2 707 | 95.2 | 13.9 | 0.9 | 450 | 33.8 | 172 |
| Church Point town (part) | 1 450 | 792 | 50.6 | 47.0 | 734 | 16.1 | 605 | 94.7 | 15.4 | - | 99 | 34.3 | 39 |
| District 8 | 5 418 | 2 864 | 51.8 | 39.3 | 2 809 | 4.6 | 2 605 | 96.1 | 13.7 | 0.3 | 389 | 44.2 | 256 |
| Basile town (part) | - | - | (X) | (X) | - | (X) | - | (X) | (X) | (X) | - | (X) | - |
| Eunice city (part) | 196 | 117 | 46.4 | 29.9 | 91 | - | 91 | 91.2 | 14.3 | - | 14 | - | - |
| Iota town | 988 | 574 | 51.3 | 40.1 | 507 | 7.9 | 454 | 91.0 | 14.1 | - | 88 | 50.0 | 76 |
| Allen Parish | 19 897 | 8 554 | 43.4 | 47.9 | 8 622 | 7.3 | 7 819 | 94.4 | 15.8 | 0.5 | 1 430 | 58.6 | 1 042 |
| District 1 | 1 937 | 1 166 | 50.4 | 49.1 | 976 | 10.0 | 846 | 95.2 | 14.8 | 0.5 | 207 | 76.3 | 182 |
| Oakdale city (part) | 1 854 | 1 132 | 49.9 | 49.3 | 925 | 10.6 | 795 | 94.8 | 15.7 | 0.5 | 202 | 78.2 | 182 |
| District 2 | 2 474 | 1 303 | 51.1 | 45.7 | 1 264 | 10.4 | 1 086 | 90.6 | 15.8 | - | 171 | 62.0 | 179 |
| Oakdale city (part) | 1 380 | 757 | 51.4 | 43.7 | 709 | 12.8 | 594 | 91.6 | 14.8 | - | 97 | 56.7 | 82 |
| District 3 | 4 096 | 895 | 23.1 | 50.4 | 945 | 10.3 | 838 | 95.5 | 11.1 | - | 159 | 51.6 | 94 |
| Oakdale city (part) | 3 342 | 505 | 16.6 | 52.7 | 555 | 14.4 | 470 | 96.8 | 16.4 | - | 80 | 42.5 | 45 |
| District 4 | 2 506 | 1 356 | 52.7 | 42.0 | 1 317 | 6.7 | 1 195 | 94.1 | 17.7 | 0.4 | 226 | 54.4 | 160 |
| Elizabeth town | 402 | 238 | 48.3 | 36.6 | 191 | 10.5 | 169 | 96.4 | 10.1 | - | 45 | 71.1 | 40 |
| Oberlin town (part) | 496 | 288 | 53.0 | 44.4 | 263 | 6.5 | 240 | 91.3 | 15.0 | 1.3 | 36 | 52.8 | 23 |
| District 5 | 2 447 | 1 316 | 52.0 | 43.5 | 1 267 | 4.9 | 1 192 | 95.7 | 15.7 | 0.6 | 207 | 46.9 | 168 |
| Oberlin town (part) | 941 | 490 | 51.1 | 49.0 | 478 | 5.6 | 449 | 94.4 | 11.6 | - | 60 | 55.0 | 61 |
| District 6 | 4 011 | 1 351 | 35.2 | 52.3 | 1 410 | 3.7 | 1 335 | 96.6 | 16.9 | 1.1 | 227 | 60.8 | 165 |
| Kinder town (part) | 1 225 | 730 | 51.0 | 44.9 | 625 | 5.6 | 567 | 96.5 | 18.7 | - | 137 | 66.4 | 113 |
| District 7 | 2 426 | 1 167 | 59.6 | 53.7 | 1 443 | 7.1 | 1 327 | 93.1 | 16.9 | 0.5 | 233 | 57.5 | 94 |
| Kinder town (part) | 362 | 203 | 67.7 | 58.6 | 245 | 12.2 | 215 | 94.4 | 15.3 | - | 25 | 72.0 | 29 |
| Reeves village | 134 | 64 | 48.5 | 42.2 | 65 | 3.1 | 61 | 90.2 | 11.5 | - | 4 | 25.0 | 3 |
| Ascension Parish | 56 116 | 28 880 | 66.3 | 57.3 | 37 148 | 5.4 | 34 633 | 95.2 | 10.2 | 0.1 | 4 862 | 62.7 | 4 177 |
| District 1 | 3 453 | 1 928 | 49.2 | 41.9 | 1 698 | 14.1 | 1 454 | 88.2 | 15.1 | - | 278 | 63.7 | 353 |
| Donaldsonville city (part) | 2 242 | 1 322 | 45.9 | 40.2 | 1 030 | 21.5 | 804 | 85.3 | 21.6 | - | 222 | 66.7 | 268 |
| District 2 | 4 420 | 2 324 | 56.4 | 53.3 | 2 491 | 8.6 | 2 216 | 92.5 | 15.7 | - | 234 | 82.1 | 233 |
| Donaldsonville city (part) | 3 130 | 1 762 | 59.2 | 53.3 | 1 853 | 8.7 | 1 662 | 91.4 | 14.7 | - | 166 | 83.7 | 170 |
| District 3 | 4 527 | 2 321 | 64.8 | 59.2 | 2 925 | 9.7 | 2 550 | 92.7 | 11.1 | 0.2 | 292 | 69.9 | 273 |
| Gonzales city (part) | 1 223 | 643 | 65.9 | 63.8 | 806 | 10.0 | 688 | 91.0 | 8.0 | - | 87 | 83.9 | 79 |
| District 4 | 7 977 | 4 149 | 75.3 | 66.7 | 6 003 | 3.2 | 5 762 | 95.9 | 7.1 | - | 1 054 | 61.3 | 830 |
| District 5 | 5 353 | 2 807 | 69.0 | 59.0 | 3 677 | 3.8 | 3 480 | 96.8 | 7.0 | 0.3 | 381 | 66.4 | 358 |
| District 6 | 4 745 | 2 405 | 65.4 | 52.6 | 3 098 | 4.8 | 2 892 | 94.5 | 9.3 | 0.2 | 405 | 49.4 | 302 |
| Gonzales city (part) | 49 | 24 | 71.4 | 75.0 | 35 | 37.1 | 22 | 100.0 | - | - | 6 | 100.0 | 10 |
| Sorrento town | 913 | 471 | 60.7 | 48.8 | 552 | 5.3 | 518 | 92.7 | 13.9 | 0.2 | 81 | 42.0 | 51 |
| District 7 | 4 466 | 2 211 | 66.8 | 55.7 | 2 985 | 5.4 | 2 759 | 96.0 | 10.9 | 0.3 | 338 | 61.5 | 234 |
| Gonzales city (part) | 462 | 278 | 62.3 | 51.8 | 288 | 12.2 | 253 | 93.7 | 6.7 | - | 42 | 57.1 | 31 |
| District 8 | 4 900 | 2 469 | 66.4 | 56.2 | 3 255 | 3.5 | 3 090 | 95.7 | 9.3 | - | 459 | 61.4 | 393 |
| District 9 | 5 563 | 2 767 | 69.3 | 57.3 | 3 849 | 2.9 | 3 669 | 97.2 | 11.9 | - | 503 | 56.1 | 358 |
| District 10 | 4 356 | 2 339 | 61.3 | 54.7 | 2 671 | 5.4 | 2 521 | 95.1 | 11.2 | - | 319 | 62.1 | 277 |
| Gonzales city (part) | 4 356 | 2 339 | 61.3 | 54.7 | 2 671 | 5.4 | 2 521 | 95.1 | 11.2 | - | 319 | 62.1 | 277 |
| District 11 | 6 356 | 3 160 | 71.0 | 62.0 | 4 496 | 5.5 | 4 240 | 95.7 | 10.3 | 0.2 | 599 | 67.8 | 566 |
| Assumption Parish | 17 517 | 9 170 | 55.8 | 46.9 | 9 761 | 9.3 | 8 597 | 93.6 | 16.6 | 0.3 | 1 318 | 59.1 | 990 |
| District 1 | 1 971 | 1 112 | 54.3 | 50.1 | 1 071 | 13.4 | 887 | 94.1 | 18.4 | 0.5 | 187 | 60.4 | 137 |
| District 2 | 1 828 | 1 021 | 58.7 | 49.8 | 1 066 | 10.2 | 947 | 92.6 | 17.1 | - | 171 | 72.5 | 145 |
| Labadieville CDP (part) | 840 | 470 | 58.5 | 52.3 | 484 | 6.0 | 462 | 94.8 | 19.0 | - | 77 | 89.6 | 73 |
| District 3 | 2 018 | 1 005 | 61.9 | 45.9 | 1 249 | 1.4 | 1 190 | 97.0 | 13.0 | - | 182 | 37.9 | 88 |
| Labadieville CDP (part) | 533 | 282 | 66.6 | 53.9 | 355 | - | 348 | 96.0 | 10.3 | - | 67 | 53.7 | 42 |
| District 4 | 1 762 | 913 | 58.7 | 47.4 | 1 030 | 7.2 | 938 | 85.8 | 16.4 | 1.7 | 142 | 69.0 | 111 |
| Supreme CDP | 777 | 431 | 58.0 | 48.5 | 451 | 5.8 | 412 | 83.7 | 22.6 | 3.9 | 94 | 63.8 | 71 |
| District 5 | 2 052 | 1 081 | 49.4 | 42.1 | 1 014 | 12.7 | 864 | 92.5 | 14.4 | 0.7 | 146 | 50.7 | 119 |
| Napoleonville village | 543 | 294 | 47.1 | 43.5 | 256 | 14.1 | 211 | 84.8 | 16.6 | - | 30 | 70.0 | 29 |
| District 6 | 1 794 | 906 | 53.5 | 48.7 | 960 | 10.8 | 795 | 93.8 | 16.2 | - | 71 | 78.9 | 78 |
| Paincourtville CDP | 688 | 386 | 57.1 | 48.7 | 393 | 6.1 | 366 | 98.4 | 13.9 | - | 29 | 65.5 | 25 |
| District 7 | 1 725 | 912 | 51.5 | 41.1 | 888 | 15.7 | 721 | 95.3 | 23.3 | - | 95 | 60.0 | 84 |
| Belle Rose CDP | 1 451 | 779 | 52.8 | 43.6 | 766 | 16.4 | 612 | 96.9 | 24.8 | - | 79 | 72.2 | 84 |
| District 8 | 2 113 | 1 107 | 61.2 | 53.1 | 1 294 | 5.8 | 1 207 | 94.7 | 19.0 | - | 155 | 56.1 | 113 |
| Pierre Part CDP (part) | 1 190 | 602 | 59.0 | 53.7 | 702 | 6.0 | 648 | 93.2 | 24.8 | - | 77 | 45.5 | 52 |
| District 9 | 2 254 | 1 113 | 52.8 | 43.4 | 1 189 | 9.7 | 1 048 | 95.3 | 14.0 | - | 169 | 59.8 | 115 |
| Pierre Part CDP (part) | 1 252 | 629 | 56.7 | 49.1 | 710 | 4.1 | 655 | 96.6 | 10.4 | - | 87 | 65.5 | 73 |
| Avoyelles Parish | 31 782 | 16 350 | 48.5 | 44.7 | 15 378 | 8.1 | 13 892 | 93.8 | 17.0 | 0.5 | 2 176 | 62.1 | 1 917 |
| District 1 | 1 999 | 1 063 | 57.7 | 47.1 | 1 153 | 8.8 | 1 030 | 94.6 | 20.1 | - | 172 | 50.6 | 121 |
| District 2 | 2 160 | 1 040 | 54.7 | 48.5 | 1 182 | 8.9 | 1 066 | 94.4 | 17.1 | - | 145 | 44.1 | 70 |
| District 3 | 2 063 | 1 211 | 57.8 | 49.1 | 1 193 | 7.6 | 1 102 | 93.7 | 16.6 | 1.4 | 95 | 100.0 | 122 |

Table 7. **Employment Status and Journey to Work: 2000**—Con.

[Data based on a sample (except Tables 65-68). For information on confidentiality protection, coverage, sampling error, and nonsampling error, see Appendix G.
For location of definitions, see "How to Use This Census Report"]

| State<br>Parish<br>Parish Subdivision<br>Place | Population 16 years and over | | | | | | | | | | | | Own children under 6 years, all parents in family in labor force |
|---|---|---|---|---|---|---|---|---|---|---|---|---|---|
| | | | Labor force | | | | | | | | Females with own children under 6 years | | |
| | | | Percent in labor force | | Civilian labor force | | Workers | | | | | | |
| | | | | | | | | Means of transportation to work | | | | | |
| | Total | Female | Total | Female | Number | Percent un-employed | Number | Percent using car, truck, or van | Percent in carpools | Percent using public trans-portation | Number | Percent in labor force | |
| Avoyelles Parish—Con. | | | | | | | | | | | | | |
| District 3—Con. | | | | | | | | | | | | | |
| Marksville city (part) | 1 286 | 806 | 58.3 | 42.4 | 750 | 1.6 | 738 | 95.3 | 14.9 | 1.2 | 50 | 100.0 | 83 |
| District 4 | 2 032 | 1 118 | 52.8 | 44.4 | 1 072 | 5.5 | 990 | 93.1 | 17.2 | - | 73 | 61.6 | 92 |
| Marksville city (part) | 1 405 | 828 | 50.3 | 39.7 | 707 | 5.8 | 647 | 90.3 | 19.2 | - | 41 | 39.0 | 57 |
| District 5 | 2 190 | 1 153 | 50.3 | 40.5 | 1 100 | 5.8 | 1 012 | 96.8 | 11.3 | 0.9 | 145 | 57.9 | 134 |
| Hessmer village (part) | 396 | 222 | 58.1 | 48.2 | 230 | 4.3 | 215 | 98.1 | 14.0 | 0.5 | 32 | 68.8 | 43 |
| District 6 | 1 995 | 1 007 | 58.1 | 48.2 | 1 151 | 6.0 | 1 065 | 93.2 | 16.2 | 1.1 | 155 | 56.1 | 123 |
| District 7 | 2 118 | 1 120 | 53.0 | 47.9 | 1 121 | 7.5 | 1 014 | 94.2 | 11.2 | - | 143 | 71.3 | 132 |
| Cottonport town (part) | 388 | 219 | 57.2 | 47.9 | 222 | 6.3 | 206 | 94.7 | 6.8 | - | 42 | 61.9 | 32 |
| Mansura town (part) | 653 | 375 | 38.6 | 37.9 | 250 | 10.0 | 225 | 88.0 | 12.9 | - | 38 | 73.7 | 23 |
| District 8 | 2 167 | 1 279 | 41.5 | 35.3 | 897 | 10.9 | 780 | 94.5 | 25.6 | 0.3 | 194 | 58.8 | 145 |
| Simmesport town | 1 674 | 1 037 | 38.6 | 32.3 | 645 | 12.9 | 548 | 93.4 | 27.7 | 0.4 | 152 | 64.5 | 120 |
| District 9 | 3 368 | 1 027 | 28.9 | 48.5 | 972 | 3.1 | 932 | 95.2 | 15.2 | 0.2 | 111 | 76.6 | 157 |
| Moreauville village | 659 | 353 | 52.8 | 49.6 | 347 | 4.3 | 331 | 96.1 | 18.4 | 0.6 | 48 | 68.8 | 76 |
| District 10 | 1 791 | 1 070 | 46.3 | 41.6 | 829 | 11.0 | 719 | 91.9 | 16.3 | 0.3 | 156 | 62.8 | 149 |
| Cottonport town (part) | 1 268 | 791 | 43.0 | 37.8 | 545 | 9.9 | 480 | 91.9 | 15.4 | 0.4 | 130 | 66.2 | 136 |
| Mansura town (part) | 401 | 210 | 55.4 | 56.7 | 222 | 13.5 | 189 | 92.1 | 16.4 | - | 15 | 80.0 | 13 |
| District 11 | 2 208 | 1 137 | 52.0 | 42.0 | 1 148 | 2.7 | 1 084 | 91.1 | 16.0 | 0.4 | 141 | 51.8 | 108 |
| Plaucheville village | 257 | 130 | 54.1 | 45.4 | 139 | 1.4 | 135 | 93.3 | 10.4 | - | 9 | 55.6 | 8 |
| District 12 | 1 900 | 1 052 | 38.2 | 35.6 | 716 | 10.2 | 645 | 96.4 | 19.2 | - | 131 | 60.3 | 137 |
| Bunkie city (part) | 1 057 | 609 | 26.2 | 31.7 | 277 | 22.0 | 216 | 97.2 | 31.0 | - | 81 | 59.3 | 82 |
| Hessmer village (part) | 107 | 61 | 66.4 | 67.2 | 71 | 5.6 | 67 | 98.5 | 7.5 | - | 3 | 100.0 | 4 |
| District 13 | 2 011 | 1 029 | 43.1 | 39.5 | 866 | 10.3 | 774 | 92.1 | 17.4 | - | 149 | 36.2 | 61 |
| Bunkie city (part) | 642 | 405 | 48.4 | 42.5 | 311 | 19.6 | 250 | 87.2 | 18.4 | - | 81 | 42.0 | 39 |
| Evergreen town | 247 | 131 | 49.4 | 38.2 | 122 | 5.7 | 115 | 86.1 | 7.0 | - | 16 | 50.0 | 11 |
| District 14 | 2 024 | 1 051 | 53.9 | 53.8 | 1 091 | 5.9 | 996 | 96.5 | 17.1 | - | 137 | 79.6 | 124 |
| Bunkie city (part) | 1 791 | 930 | 52.1 | 53.2 | 934 | 6.9 | 839 | 96.5 | 16.4 | - | 104 | 73.1 | 92 |
| District 15 | 1 756 | 993 | 50.5 | 51.1 | 887 | 21.9 | 683 | 86.8 | 22.7 | 3.4 | 229 | 76.9 | 242 |
| Mansura town (part) | 103 | 65 | 60.2 | 53.8 | 62 | 35.5 | 40 | 95.0 | 37.5 | - | 24 | 58.3 | 29 |
| Marksville city (part) | 1 408 | 798 | 48.8 | 51.8 | 687 | 24.2 | 513 | 84.4 | 18.5 | 4.5 | 177 | 75.7 | 201 |
| Beauregard Parish | 25 050 | 12 569 | 55.4 | 46.9 | 13 737 | 7.2 | 12 616 | 93.7 | 14.1 | 0.6 | 1 756 | 55.0 | 1 356 |
| District 1 | 2 975 | 1 163 | 42.6 | 40.9 | 1 248 | 4.6 | 1 193 | 95.1 | 16.0 | 0.7 | 155 | 23.9 | 43 |
| District 2 | 2 294 | 1 191 | 53.7 | 45.9 | 1 230 | 8.2 | 1 107 | 93.0 | 17.2 | 0.8 | 143 | 68.5 | 164 |
| Merryville town | 840 | 484 | 45.6 | 39.7 | 381 | 9.7 | 340 | 87.1 | 12.9 | 0.6 | 69 | 76.8 | 96 |
| District 3A | 1 731 | 950 | 57.9 | 55.3 | 984 | 12.5 | 875 | 92.2 | 16.2 | - | 145 | 66.9 | 152 |
| De Ridder city (part) | 1 248 | 711 | 53.6 | 55.1 | 650 | 18.3 | 550 | 88.9 | 16.0 | - | 107 | 68.2 | 122 |
| District 3B | 2 094 | 1 064 | 52.3 | 44.2 | 1 085 | 9.2 | 964 | 93.2 | 17.4 | - | 173 | 69.4 | 157 |
| De Ridder city (part) | 944 | 483 | 41.5 | 40.6 | 392 | 15.3 | 306 | 87.3 | 17.3 | - | 55 | 70.9 | 40 |
| District 3C | 2 152 | 1 161 | 63.5 | 54.9 | 1 339 | 5.5 | 1 236 | 93.9 | 13.8 | 1.1 | 124 | 60.5 | 86 |
| De Ridder city (part) | 1 390 | 750 | 62.4 | 54.7 | 844 | 3.9 | 783 | 93.1 | 18.5 | 0.9 | 71 | 74.6 | 60 |
| District 3D | 2 479 | 1 387 | 59.1 | 49.0 | 1 448 | 12.5 | 1 238 | 90.5 | 12.0 | 2.2 | 117 | 81.2 | 173 |
| De Ridder city (part) | 2 479 | 1 387 | 59.1 | 49.0 | 1 448 | 12.5 | 1 238 | 90.5 | 12.0 | 2.2 | 117 | 81.2 | 173 |
| District 3E | 2 273 | 1 158 | 63.0 | 51.3 | 1 407 | 3.4 | 1 366 | 96.0 | 9.6 | 0.7 | 154 | 70.8 | 148 |
| De Ridder city (part) | 1 129 | 601 | 65.3 | 50.4 | 719 | 0.8 | 725 | 98.2 | 4.7 | - | 33 | 78.8 | 40 |
| District 4A | 3 106 | 1 508 | 56.3 | 41.1 | 1 748 | 8.0 | 1 595 | 95.0 | 14.0 | - | 284 | 44.7 | 172 |
| District 4B | 2 905 | 1 489 | 58.7 | 49.4 | 1 686 | 4.7 | 1 582 | 92.7 | 10.5 | - | 220 | 56.4 | 144 |
| District 5 | 3 041 | 1 498 | 51.8 | 40.7 | 1 562 | 5.8 | 1 460 | 94.1 | 17.0 | 0.8 | 241 | 34.9 | 117 |
| Bienville Parish | 12 010 | 6 451 | 49.6 | 42.5 | 5 939 | 10.0 | 5 243 | 94.1 | 18.7 | 0.4 | 792 | 58.7 | 619 |
| District 1 | 1 926 | 1 070 | 48.2 | 41.9 | 928 | 5.8 | 861 | 94.7 | 15.4 | 0.5 | 123 | 62.6 | 102 |
| Arcadia town (part) | 1 252 | 739 | 43.2 | 37.1 | 541 | 7.4 | 491 | 94.7 | 20.2 | - | 70 | 62.9 | 56 |
| District 2 | 1 595 | 845 | 49.7 | 45.1 | 792 | 10.9 | 693 | 94.8 | 26.8 | - | 91 | 60.4 | 115 |
| Arcadia town (part) | 1 052 | 574 | 46.9 | 44.1 | 493 | 12.2 | 424 | 95.8 | 31.4 | - | 63 | 65.1 | 98 |
| Bryceland village | 93 | 43 | 55.9 | 46.5 | 52 | 5.8 | 47 | 95.7 | 25.5 | - | 5 | 40.0 | 3 |
| District 3 | 1 511 | 830 | 53.1 | 46.7 | 796 | 11.6 | 682 | 95.2 | 16.7 | 0.4 | 81 | 70.4 | 68 |
| Gibsland town | 829 | 477 | 54.2 | 50.9 | 446 | 12.1 | 376 | 95.2 | 18.6 | - | 62 | 79.0 | 60 |
| Mount Lebanon town | 47 | 26 | 44.7 | 34.6 | 21 | - | 21 | 100.0 | - | - | 2 | 100.0 | 1 |
| District 4 | 1 828 | 950 | 47.9 | 40.7 | 872 | 11.8 | 755 | 95.0 | 19.3 | - | 120 | 54.2 | 82 |
| Jamestown village (part) | 78 | 46 | 44.9 | 23.9 | 35 | 11.4 | 30 | 100.0 | 20.0 | - | 4 | 50.0 | 5 |
| Ringgold town (part) | 568 | 333 | 42.4 | 38.7 | 241 | 20.3 | 187 | 92.0 | 19.3 | - | 33 | 51.5 | 22 |
| District 5 | 1 606 | 908 | 46.1 | 35.5 | 737 | 9.6 | 657 | 92.4 | 19.2 | 1.2 | 123 | 59.3 | 90 |
| Jamestown village (part) | 12 | 6 | 66.7 | 66.7 | 8 | - | 6 | 100.0 | - | - | - | (X) | - |
| Ringgold town (part) | 700 | 429 | 40.4 | 31.2 | 283 | 11.3 | 243 | 93.8 | 21.0 | - | 73 | 56.2 | 42 |
| District 6 | 1 898 | 987 | 48.9 | 41.2 | 926 | 10.0 | 812 | 90.3 | 16.3 | 0.6 | 143 | 43.4 | 69 |
| Bienville village (part) | 144 | 87 | 39.6 | 32.2 | 57 | 7.0 | 51 | 90.2 | 13.7 | - | 3 | 33.3 | 3 |
| Castor village | 140 | 80 | 38.6 | 28.8 | 54 | 3.7 | 52 | 96.2 | 11.5 | - | 16 | 37.5 | 4 |
| Lucky village (part) | 34 | 17 | 55.9 | 47.1 | 19 | 10.5 | 17 | 82.4 | 29.4 | - | 2 | - | - |
| District 7 | 1 646 | 861 | 53.9 | 47.7 | 888 | 10.4 | 783 | 96.7 | 18.3 | - | 111 | 68.5 | 93 |
| Bienville village (part) | 67 | 42 | 55.2 | 47.6 | 37 | - | 37 | 97.3 | 45.9 | - | 5 | 60.0 | 3 |
| Lucky village (part) | 219 | 119 | 44.3 | 46.2 | 97 | 22.7 | 75 | 97.3 | 21.3 | - | 12 | 41.7 | 7 |
| Saline village | 214 | 110 | 50.9 | 38.2 | 109 | 6.4 | 99 | 98.0 | 24.2 | - | 17 | 52.9 | 11 |
| Bossier Parish | 73 905 | 38 282 | 66.3 | 58.8 | 45 405 | 5.6 | 45 520 | 95.0 | 11.6 | 0.7 | 6 306 | 66.0 | 5 232 |
| District 1 | 10 197 | 5 254 | 69.6 | 63.5 | 6 696 | 5.2 | 6 614 | 96.2 | 8.8 | 0.3 | 884 | 67.5 | 696 |
| Bossier City city (part) | 5 502 | 2 938 | 71.2 | 62.2 | 3 538 | 3.0 | 3 726 | 95.8 | 6.8 | 0.2 | 577 | 64.8 | 401 |
| District 2 | 9 200 | 4 721 | 68.5 | 61.4 | 6 082 | 4.8 | 5 905 | 97.3 | 12.7 | 0.6 | 706 | 57.4 | 561 |
| Eastwood CDP (part) | 2 532 | 1 297 | 68.2 | 59.8 | 1 667 | 4.2 | 1 626 | 97.6 | 13.0 | - | 179 | 52.5 | 145 |
| Haughton town | 2 075 | 1 097 | 68.3 | 61.5 | 1 377 | 8.4 | 1 281 | 96.3 | 12.7 | 1.2 | 213 | 64.3 | 186 |
| Red Chute CDP (part) | 2 240 | 1 146 | 69.2 | 63.7 | 1 440 | 2.1 | 1 480 | 99.1 | 10.0 | 0.7 | 129 | 41.1 | 62 |
| District 3 | 8 015 | 4 109 | 65.3 | 57.3 | 5 154 | 4.3 | 4 921 | 96.1 | 10.6 | 0.2 | 546 | 65.4 | 454 |
| Benton town | 1 541 | 817 | 56.5 | 54.3 | 864 | 7.5 | 791 | 95.7 | 12.8 | - | 114 | 66.7 | 93 |
| District 4 | 4 470 | 2 234 | 50.4 | 44.4 | 2 237 | 7.4 | 2 048 | 94.7 | 16.6 | 1.2 | 262 | 52.7 | 197 |
| Plain Dealing town | 811 | 446 | 52.7 | 45.1 | 425 | 7.1 | 389 | 94.3 | 19.5 | - | 48 | 47.9 | 34 |
| District 5 | 7 508 | 3 922 | 67.6 | 59.8 | 4 822 | 4.5 | 4 738 | 98.5 | 11.8 | - | 792 | 61.5 | 580 |
| Bossier City city (part) | 6 095 | 3 219 | 66.7 | 58.2 | 3 856 | 4.9 | 3 789 | 98.5 | 10.9 | - | 674 | 61.0 | 482 |
| Eastwood CDP (part) | - | - | (X) | (X) | - | (X) | - | (X) | (X) | (X) | - | (X) | - |

Table 7. **Employment Status and Journey to Work: 2000**—Con.

[Data based on a sample (except Tables 65-68). For information on confidentiality protection, coverage, sampling error, and nonsampling error, see Appendix G.
For location of definitions, see "How to Use This Census Report"]

| State<br>Parish<br>Parish Subdivision<br>Place | Population 16 years and over | | | | | | | | | | | | Own children under 6 years, all parents in family in labor force |
|---|---|---|---|---|---|---|---|---|---|---|---|---|---|
| | | | Labor force | | | | | | | | Females with own children under 6 years | | |
| | | | Percent in labor force | | Civilian labor force | | Workers | | | | | | |
| | | | | | | | | Means of transportation to work | | | | | |
| | Total | Female | Total | Female | Number | Percent un-employed | Number | Percent using car, truck, or van | Percent in carpools | Percent using public trans-portation | Number | Percent in labor force | |
| Bossier Parish—Con. | | | | | | | | | | | | | |
| District 5—Con. | | | | | | | | | | | | | |
| Red Chute CDP (part) | 1 083 | 579 | 70.6 | 66.1 | 720 | 2.1 | 717 | 98.7 | 15.5 | - | 88 | 68.2 | 84 |
| District 6 | 10 858 | 5 695 | 67.4 | 58.9 | 6 964 | 4.3 | 6 869 | 95.9 | 9.3 | 0.3 | 945 | 66.0 | 725 |
| Bossier City city (part) | 7 539 | 4 043 | 64.4 | 55.6 | 4 674 | 3.6 | 4 581 | 95.0 | 9.3 | - | 597 | 63.1 | 450 |
| Red Chute CDP (part) | 1 000 | 486 | 74.9 | 72.2 | 676 | 2.4 | 706 | 97.3 | 12.6 | - | 87 | 82.8 | 72 |
| District 7 | 3 646 | 2 158 | 63.6 | 58.4 | 2 289 | 16.6 | 1 902 | 77.4 | 17.7 | 4.0 | 392 | 73.0 | 462 |
| Bossier City city (part) | 3 646 | 2 158 | 63.6 | 58.4 | 2 289 | 16.6 | 1 902 | 77.4 | 17.7 | 4.0 | 392 | 73.0 | 462 |
| Shreveport city (part) | - | - | (X) | (X) | - | (X) | - | (X) | (X) | (X) | - | (X) | - |
| District 8 | 3 831 | 1 996 | 63.1 | 58.6 | 2 199 | 8.3 | 2 215 | 92.7 | 7.4 | - | 281 | 79.4 | 310 |
| Bossier City city (part) | 3 831 | 1 996 | 63.1 | 58.6 | 2 199 | 8.3 | 2 215 | 92.7 | 7.4 | - | 281 | 79.4 | 310 |
| District 9 | 4 910 | 2 633 | 64.2 | 54.3 | 2 954 | 7.0 | 2 842 | 93.1 | 17.5 | 2.8 | 388 | 72.2 | 443 |
| Bossier City city (part) | 4 910 | 2 633 | 64.2 | 54.3 | 2 954 | 7.0 | 2 842 | 93.1 | 17.5 | 2.8 | 388 | 72.2 | 443 |
| District 10 | 3 271 | 1 648 | 68.7 | 61.0 | 1 499 | 6.9 | 2 121 | 94.5 | 13.6 | 0.8 | 412 | 66.0 | 316 |
| Bossier City city (part) | 3 271 | 1 648 | 68.7 | 61.0 | 1 499 | 6.9 | 2 121 | 94.5 | 13.6 | 0.8 | 412 | 66.0 | 316 |
| District 11 | 4 039 | 1 918 | 71.3 | 61.2 | 2 010 | 3.8 | 2 726 | 91.2 | 13.6 | 0.6 | 366 | 66.9 | 202 |
| Bossier City city (part) | 3 651 | 1 709 | 70.3 | 59.2 | 1 694 | 3.8 | 2 423 | 90.3 | 15.1 | 0.7 | 322 | 65.8 | 159 |
| Shreveport city (part) | 388 | 209 | 81.4 | 77.5 | 316 | 4.1 | 303 | 98.7 | 1.3 | - | 44 | 75.0 | 43 |
| District 12 | 3 960 | 1 994 | 68.1 | 59.4 | 2 499 | 1.3 | 2 619 | 96.9 | 7.9 | 0.5 | 332 | 74.4 | 286 |
| Bossier City city (part) | 3 743 | 1 911 | 67.8 | 59.3 | 2 364 | 1.1 | 2 473 | 96.9 | 8.1 | 0.6 | 326 | 73.9 | 286 |
| Shreveport city (part) | 217 | 83 | 74.7 | 61.4 | 135 | 4.4 | 146 | 96.6 | 4.8 | - | 6 | 100.0 | - |
| Caddo Parish | 192 786 | 104 241 | 60.5 | 54.9 | 115 370 | 9.3 | 104 075 | 93.3 | 13.4 | 2.3 | 13 403 | 66.1 | 12 067 |
| District 1 | 14 954 | 7 846 | 56.9 | 47.9 | 8 499 | 6.1 | 7 884 | 94.3 | 13.2 | 0.5 | 1 055 | 58.2 | 752 |
| Belcher village | 206 | 83 | 67.0 | 55.4 | 137 | 3.6 | 131 | 96.2 | 4.6 | 1.5 | 17 | 47.1 | 9 |
| Blanchard town (part) | 1 445 | 779 | 62.4 | 53.1 | 898 | 3.7 | 861 | 96.7 | 9.5 | - | 119 | 63.0 | 120 |
| Gilliam village | 129 | 67 | 72.1 | 68.7 | 93 | 5.4 | 88 | 95.5 | 20.5 | - | 2 | 100.0 | 1 |
| Hosston village | 315 | 152 | 47.3 | 37.5 | 149 | 8.7 | 122 | 92.6 | 23.0 | - | 14 | 14.3 | 4 |
| Ida village | 207 | 108 | 48.8 | 40.7 | 101 | 3.0 | 98 | 100.0 | 3.1 | - | 11 | 45.5 | 3 |
| Mooringsport town | 624 | 329 | 56.7 | 42.2 | 354 | 4.2 | 333 | 92.2 | 11.4 | - | 60 | 43.3 | 27 |
| Oil City town | 872 | 489 | 51.1 | 41.3 | 442 | 12.2 | 386 | 91.5 | 24.1 | 2.6 | 73 | 46.6 | 43 |
| Rodessa village | 233 | 107 | 52.8 | 37.4 | 123 | 11.4 | 109 | 89.9 | 25.7 | - | 34 | 32.4 | 9 |
| Shreveport city (part) | 42 | 25 | 71.4 | 52.0 | 30 | - | 30 | 100.0 | - | - | 13 | 100.0 | 14 |
| Vivian town | 3 046 | 1 709 | 50.7 | 40.1 | 1 543 | 5.2 | 1 427 | 92.4 | 17.0 | 0.3 | 306 | 57.8 | 204 |
| District 2 | 14 579 | 7 707 | 54.4 | 47.9 | 7 906 | 12.5 | 6 805 | 92.2 | 16.0 | 3.8 | 1 082 | 65.0 | 1 006 |
| Blanchard town (part) | 111 | 57 | 73.0 | 73.7 | 81 | - | 79 | 94.9 | 1.3 | 2.5 | 10 | 40.0 | 8 |
| Shreveport city (part) | 7 372 | 4 147 | 50.2 | 45.5 | 3 702 | 20.7 | 2 855 | 86.4 | 22.6 | 9.1 | 622 | 67.4 | 640 |
| District 3 | 13 329 | 7 043 | 46.8 | 44.6 | 6 217 | 13.2 | 5 354 | 83.2 | 14.9 | 6.9 | 893 | 69.5 | 957 |
| Shreveport city (part) | 13 257 | 7 014 | 46.5 | 44.4 | 6 145 | 13.1 | 5 293 | 83.3 | 15.0 | 6.8 | 887 | 69.3 | 945 |
| District 4 | 18 111 | 9 675 | 63.4 | 58.2 | 11 285 | 12.1 | 9 972 | 91.5 | 14.3 | 2.5 | 1 236 | 57.4 | 1 002 |
| Shreveport city (part) | 18 111 | 9 675 | 63.4 | 58.2 | 11 285 | 12.1 | 9 972 | 91.5 | 14.3 | 2.5 | 1 236 | 57.4 | 1 002 |
| District 5 | 14 203 | 8 022 | 56.2 | 53.5 | 7 962 | 14.8 | 6 638 | 89.2 | 23.0 | 5.8 | 1 030 | 70.6 | 1 068 |
| Shreveport city (part) | 14 198 | 8 022 | 56.2 | 53.5 | 7 962 | 14.8 | 6 633 | 89.2 | 23.0 | 5.8 | 1 030 | 70.6 | 1 068 |
| District 6 | 14 030 | 7 881 | 55.8 | 51.3 | 7 805 | 18.1 | 6 211 | 89.5 | 17.8 | 5.6 | 997 | 69.7 | 1 163 |
| Shreveport city (part) | 14 030 | 7 881 | 55.8 | 51.3 | 7 805 | 18.1 | 6 211 | 89.5 | 17.8 | 5.6 | 997 | 69.7 | 1 163 |
| District 7 | 15 652 | 8 776 | 59.6 | 54.6 | 9 256 | 12.9 | 7 981 | 90.7 | 15.6 | 5.6 | 988 | 67.3 | 977 |
| Shreveport city (part) | 15 625 | 8 761 | 59.7 | 54.7 | 9 250 | 13.0 | 7 975 | 90.7 | 15.6 | 5.6 | 988 | 67.3 | 977 |
| District 8 | 18 998 | 10 515 | 66.6 | 59.4 | 12 167 | 5.9 | 11 760 | 94.7 | 8.7 | 0.9 | 1 027 | 66.0 | 885 |
| Shreveport city (part) | 18 540 | 10 310 | 66.6 | 59.6 | 11 879 | 5.8 | 11 496 | 94.7 | 8.8 | 1.0 | 987 | 67.6 | 873 |
| District 9 | 17 602 | 9 470 | 65.3 | 57.0 | 11 332 | 5.0 | 10 760 | 96.4 | 8.8 | 0.3 | 1 120 | 62.5 | 881 |
| Shreveport city (part) | 14 430 | 7 771 | 66.8 | 57.8 | 9 478 | 5.5 | 8 968 | 96.6 | 8.2 | 0.3 | 960 | 61.3 | 735 |
| District 10 | 15 459 | 8 585 | 62.0 | 56.2 | 9 473 | 5.5 | 8 870 | 95.0 | 15.2 | 0.8 | 1 325 | 73.6 | 1 187 |
| Shreveport city (part) | 15 395 | 8 555 | 62.1 | 56.2 | 9 441 | 5.3 | 8 852 | 95.0 | 15.3 | 0.8 | 1 312 | 73.8 | 1 181 |
| District 11 | 18 065 | 9 225 | 63.9 | 59.4 | 11 468 | 4.8 | 10 829 | 96.5 | 8.9 | 0.4 | 1 298 | 60.1 | 987 |
| Shreveport city (part) | 9 862 | 5 431 | 68.1 | 61.7 | 6 663 | 4.3 | 6 351 | 96.6 | 7.3 | 0.4 | 796 | 66.1 | 627 |
| District 12 | 17 804 | 9 496 | 68.1 | 62.7 | 12 000 | 7.3 | 11 011 | 96.9 | 13.0 | 0.4 | 1 352 | 72.9 | 1 202 |
| Greenwood town | 1 831 | 958 | 63.8 | 54.0 | 1 147 | 3.3 | 1 110 | 95.7 | 7.9 | - | 113 | 54.0 | 90 |
| Shreveport city (part) | 11 464 | 6 264 | 67.8 | 63.0 | 7 692 | 7.8 | 7 049 | 96.8 | 14.4 | 0.7 | 888 | 76.4 | 799 |
| Calcasieu Parish | 139 391 | 72 751 | 61.3 | 53.1 | 85 325 | 6.9 | 77 899 | 94.9 | 11.3 | 0.4 | 10 815 | 63.5 | 8 945 |
| District 1 | 11 333 | 5 770 | 67.1 | 56.9 | 7 600 | 6.6 | 6 979 | 96.2 | 11.7 | 0.4 | 948 | 61.7 | 687 |
| Moss Bluff CDP | 7 808 | 4 042 | 68.0 | 58.2 | 5 311 | 7.5 | 4 851 | 95.9 | 9.8 | 0.4 | 667 | 60.6 | 447 |
| District 2 | 9 229 | 4 669 | 55.4 | 49.8 | 5 111 | 7.6 | 4 558 | 92.3 | 15.1 | 0.9 | 695 | 63.9 | 572 |
| Iowa town (part) | - | - | (X) | (X) | - | (X) | - | (X) | (X) | (X) | - | (X) | - |
| Lake Charles city (part) | 4 985 | 2 552 | 51.6 | 48.8 | 2 570 | 10.3 | 2 198 | 91.9 | 20.8 | 1.8 | 373 | 65.4 | 302 |
| District 3 | 5 561 | 2 921 | 52.6 | 46.0 | 2 925 | 11.6 | 2 511 | 90.4 | 20.5 | 1.8 | 342 | 68.7 | 328 |
| Lake Charles city (part) | 4 448 | 2 370 | 48.2 | 42.3 | 2 142 | 13.7 | 1 792 | 87.4 | 24.2 | 2.5 | 266 | 72.9 | 268 |
| District 4 | 8 989 | 4 611 | 53.4 | 51.5 | 4 802 | 11.1 | 4 195 | 92.1 | 15.0 | 1.1 | 599 | 74.8 | 630 |
| Lake Charles city (part) | 8 483 | 4 387 | 56.1 | 53.6 | 4 761 | 11.0 | 4 163 | 92.0 | 15.1 | 1.1 | 577 | 77.6 | 630 |
| District 5 | 8 791 | 4 920 | 62.1 | 53.5 | 5 444 | 8.4 | 4 912 | 92.6 | 13.2 | 0.3 | 706 | 66.7 | 628 |
| Lake Charles city (part) | 8 791 | 4 920 | 62.1 | 53.5 | 5 444 | 8.4 | 4 912 | 92.6 | 13.2 | 0.3 | 706 | 66.7 | 628 |
| District 6 | 8 157 | 4 505 | 58.3 | 50.3 | 4 741 | 5.4 | 4 465 | 95.3 | 10.6 | 0.3 | 489 | 65.8 | 448 |
| Lake Charles city (part) | 7 309 | 4 032 | 57.9 | 50.6 | 4 231 | 5.6 | 3 961 | 95.0 | 11.7 | 0.4 | 451 | 64.3 | 389 |
| Prien CDP (part) | 848 | 473 | 61.6 | 48.2 | 510 | 3.5 | 504 | 97.8 | 2.0 | - | 38 | 84.2 | 59 |
| District 7 | 9 669 | 5 131 | 66.9 | 59.9 | 6 449 | 13.1 | 5 542 | 94.4 | 11.7 | 0.4 | 655 | 74.0 | 698 |
| Lake Charles city (part) | 9 669 | 5 131 | 66.9 | 59.9 | 6 449 | 13.1 | 5 542 | 94.4 | 11.7 | 0.4 | 655 | 74.0 | 698 |
| District 8 | 11 858 | 6 159 | 68.3 | 57.5 | 8 096 | 3.5 | 7 664 | 96.7 | 6.6 | 0.1 | 825 | 65.0 | 729 |
| Lake Charles city (part) | 5 728 | 2 975 | 67.7 | 55.1 | 3 875 | 4.0 | 3 655 | 95.0 | 5.3 | 0.2 | 242 | 62.0 | 203 |
| Prien CDP (part) | 4 345 | 2 254 | 68.6 | 58.9 | 2 980 | 2.7 | 2 849 | 98.3 | 6.3 | - | 407 | 67.3 | 392 |
| District 9 | 9 556 | 4 935 | 64.5 | 55.0 | 6 162 | 5.8 | 5 744 | 97.3 | 7.2 | 0.2 | 821 | 59.7 | 599 |
| Lake Charles city (part) | 2 432 | 1 308 | 60.7 | 52.8 | 1 477 | 4.8 | 1 397 | 96.4 | 6.2 | - | 175 | 80.6 | 170 |
| District 10 | 9 395 | 4 996 | 61.1 | 54.7 | 5 738 | 5.9 | 5 294 | 95.0 | 13.0 | 0.4 | 956 | 65.9 | 775 |
| Iowa town (part) | 1 962 | 1 034 | 57.6 | 49.4 | 1 129 | 7.5 | 1 028 | 95.0 | 10.8 | 0.2 | 159 | 53.5 | 106 |
| Lake Charles city (part) | 3 549 | 2 028 | 64.8 | 59.5 | 2 301 | 8.0 | 2 045 | 94.6 | 15.4 | 0.8 | 360 | 76.1 | 347 |
| District 11 | 9 174 | 4 822 | 53.0 | 43.3 | 4 865 | 8.4 | 4 323 | 94.4 | 14.7 | 0.1 | 775 | 45.5 | 431 |
| DeQuincy city | 2 564 | 1 399 | 52.7 | 44.4 | 1 350 | 9.0 | 1 192 | 94.8 | 18.5 | 0.2 | 206 | 51.9 | 146 |
| Vinton town (part) | 2 434 | 1 319 | 57.5 | 51.4 | 1 399 | 9.2 | 1 224 | 92.2 | 12.3 | 0.3 | 161 | 55.9 | 124 |
| District 12 | 9 917 | 5 033 | 63.1 | 52.5 | 6 245 | 3.9 | 5 928 | 95.3 | 8.9 | 1.1 | 747 | 54.9 | 585 |

Table 7. **Employment Status and Journey to Work: 2000**—Con.

[Data based on a sample (except Tables 65-68). For information on confidentiality protection, coverage, sampling error, and nonsampling error, see Appendix G.
For location of definitions, see "How to Use This Census Report"]

| State<br>Parish<br>Parish Subdivision<br>Place | Population 16 years and over | | | | | | | | | | | | Own children under 6 years, all parents in family in labor force |
|---|---|---|---|---|---|---|---|---|---|---|---|---|---|
| | | | Labor force | | | | | | | | Females with own children under 6 years | | |
| | | | Percent in labor force | | Civilian labor force | | Workers | | | | | | |
| | | | | | | | | Means of transportation to work | | | | | |
| | Total | Female | Total | Female | Number | Percent un-employed | Number | Percent using car, truck, or van | Percent in carpools | Percent using public trans-portation | Number | Percent in labor force | |
| Calcasieu Parish—Con. | | | | | | | | | | | | | |
| District 12—Con. | | | | | | | | | | | | | |
| Carlyss CDP | 3 083 | 1 541 | 63.7 | 51.6 | 1 963 | 5.2 | 1 840 | 96.7 | 9.8 | 1.0 | 207 | 49.8 | 173 |
| Sulphur city (part) | 1 586 | 799 | 59.3 | 49.7 | 940 | 2.4 | 909 | 91.1 | 10.5 | 5.2 | 139 | 54.0 | 88 |
| Vinton town (part) | - | - | (X) | (X) | - | (X) | - | (X) | (X) | (X) | - | (X) | - |
| District 13 | 10 296 | 5 284 | 58.9 | 49.6 | 6 044 | 6.5 | 5 559 | 94.3 | 12.0 | 0.2 | 875 | 55.3 | 633 |
| Sulphur city (part) | 6 724 | 3 566 | 59.1 | 48.8 | 3 963 | 7.0 | 3 631 | 93.6 | 11.9 | - | 589 | 52.6 | 377 |
| District 14 | 8 662 | 4 495 | 62.1 | 54.0 | 5 380 | 5.9 | 4 916 | 96.4 | 10.6 | 0.1 | 689 | 66.2 | 514 |
| Westlake city | 3 437 | 1 843 | 58.7 | 52.6 | 2 019 | 7.0 | 1 825 | 95.6 | 10.7 | - | 286 | 80.1 | 273 |
| District 15 | 8 804 | 4 500 | 65.0 | 57.4 | 5 723 | 4.8 | 5 309 | 95.4 | 8.2 | 0.2 | 693 | 75.0 | 688 |
| Sulphur city (part) | 7 118 | 3 669 | 66.1 | 58.0 | 4 702 | 4.4 | 4 377 | 96.2 | 8.0 | 0.2 | 572 | 72.2 | 547 |
| Caldwell Parish | 8 201 | 4 102 | 51.4 | 47.7 | 4 207 | 7.4 | 3 851 | 95.5 | 18.0 | 0.3 | 577 | 58.2 | 394 |
| District 1 | 1 110 | 552 | 53.2 | 46.0 | 590 | 6.8 | 535 | 94.6 | 29.0 | - | 82 | 39.0 | 38 |
| District 2 | 1 063 | 551 | 48.5 | 40.7 | 516 | 8.1 | 470 | 97.0 | 15.7 | - | 74 | 36.5 | 32 |
| Columbia town (part) | 133 | 48 | 23.3 | 37.5 | 31 | 9.7 | 28 | 96.4 | 3.6 | - | 4 | 25.0 | - |
| District 3 | 1 185 | 636 | 55.1 | 49.2 | 651 | 5.4 | 602 | 94.2 | 15.6 | - | 107 | 57.0 | 65 |
| Grayson village | 439 | 239 | 54.9 | 53.6 | 239 | 6.3 | 217 | 88.9 | 12.0 | - | 32 | 56.3 | 23 |
| District 4 | 967 | 569 | 47.9 | 45.9 | 463 | 8.0 | 422 | 90.8 | 17.3 | - | 97 | 53.6 | 75 |
| Columbia town (part) | 241 | 134 | 49.8 | 48.5 | 120 | 4.2 | 113 | 92.0 | 13.3 | - | 11 | 54.5 | 10 |
| District 5 | 1 194 | 659 | 53.9 | 47.6 | 639 | 7.5 | 588 | 95.6 | 11.1 | 1.2 | 53 | 92.5 | 59 |
| District 6 | 1 602 | 591 | 42.1 | 48.6 | 670 | 7.8 | 616 | 98.5 | 18.3 | 0.5 | 101 | 69.3 | 69 |
| Clarks village | 912 | 273 | 24.0 | 37.0 | 215 | 6.5 | 203 | 97.0 | 15.3 | - | 29 | 55.2 | 20 |
| District 7 | 1 080 | 544 | 62.8 | 55.9 | 678 | 8.3 | 618 | 96.6 | 19.1 | 0.5 | 63 | 71.4 | 56 |
| Cameron Parish | 7 551 | 3 843 | 58.1 | 49.1 | 4 384 | 4.6 | 4 071 | 94.1 | 14.2 | 0.1 | 536 | 57.8 | 377 |
| District 1 | 974 | 461 | 50.7 | 36.7 | 494 | 6.5 | 452 | 81.9 | 13.3 | - | 49 | 26.5 | 19 |
| Cameron CDP (part) | 242 | 104 | 40.5 | 28.8 | 98 | - | 88 | 96.6 | 25.0 | - | 8 | 62.5 | 10 |
| District 2 | 1 236 | 640 | 63.6 | 53.4 | 786 | 5.1 | 724 | 95.4 | 13.5 | - | 83 | 61.4 | 80 |
| Hackberry CDP | 1 236 | 640 | 63.6 | 53.4 | 786 | 5.1 | 724 | 95.4 | 13.5 | - | 83 | 61.4 | 80 |
| District 3 | 1 930 | 1 008 | 68.1 | 58.8 | 1 315 | 4.9 | 1 224 | 98.0 | 9.3 | - | 232 | 67.7 | 165 |
| District 4 | 1 197 | 574 | 51.1 | 50.3 | 612 | 2.9 | 588 | 97.1 | 10.4 | 0.9 | 50 | 68.0 | 34 |
| District 5 | 958 | 498 | 56.6 | 51.4 | 542 | - | 512 | 97.5 | 18.6 | - | 66 | 63.6 | 49 |
| Cameron CDP (part) | - | - | (X) | (X) | - | (X) | - | (X) | (X) | (X) | - | (X) | - |
| District 6 | 1 256 | 662 | 50.6 | 35.6 | 635 | 7.1 | 571 | 87.4 | 26.3 | - | 56 | 23.2 | 30 |
| Cameron CDP (part) | 1 256 | 662 | 50.6 | 35.6 | 635 | 7.1 | 571 | 87.4 | 26.3 | - | 56 | 23.2 | 30 |
| Catahoula Parish | 8 497 | 4 301 | 47.2 | 41.0 | 4 013 | 8.6 | 3 591 | 92.5 | 15.5 | 0.7 | 558 | 49.3 | 369 |
| District 1 | 699 | 396 | 44.5 | 38.4 | 311 | 9.0 | 275 | 92.4 | 9.5 | - | 57 | 29.8 | 38 |
| Sicily Island village (part) | - | - | (X) | (X) | - | (X) | - | (X) | (X) | (X) | - | (X) | - |
| District 2 | 803 | 433 | 50.2 | 43.9 | 403 | 7.4 | 360 | 96.7 | 24.2 | 0.6 | 42 | 71.4 | 60 |
| Sicily Island village (part) | 320 | 185 | 53.4 | 53.0 | 171 | 9.9 | 152 | 95.4 | 12.5 | 1.3 | 24 | 79.2 | 27 |
| District 3 | 869 | 397 | 46.0 | 29.0 | 400 | - | 400 | 94.8 | 23.3 | - | 55 | 20.0 | 15 |
| District 4 | 1 341 | 544 | 36.8 | 38.8 | 493 | 7.9 | 446 | 92.6 | 13.7 | 2.9 | 46 | 73.9 | 38 |
| Harrisonburg village | 627 | 159 | 19.3 | 37.1 | 121 | 22.3 | 92 | 91.3 | 19.6 | - | 10 | 50.0 | 5 |
| District 5 | 1 169 | 557 | 56.8 | 43.8 | 664 | 12.0 | 584 | 93.8 | 13.4 | - | 91 | 60.4 | 59 |
| District 6 | 992 | 510 | 60.6 | 50.0 | 601 | 4.2 | 551 | 90.0 | 11.3 | - | 84 | 39.3 | 51 |
| Jonesville town (part) | 57 | 27 | 45.6 | 51.9 | 26 | 15.4 | 22 | 100.0 | - | - | - | (X) | - |
| District 7 | 704 | 374 | 42.2 | 42.8 | 297 | 8.1 | 267 | 88.4 | 28.8 | 1.5 | 49 | 44.9 | 22 |
| Jonesville town (part) | 704 | 374 | 42.2 | 42.8 | 297 | 8.1 | 267 | 88.4 | 28.8 | 1.5 | 49 | 44.9 | 22 |
| District 8 | 1 087 | 641 | 42.3 | 37.6 | 460 | 18.5 | 367 | 83.9 | 13.4 | 1.4 | 90 | 75.6 | 83 |
| Jonesville town (part) | 1 087 | 641 | 42.3 | 37.6 | 460 | 18.5 | 367 | 83.9 | 13.4 | 1.4 | 90 | 75.6 | 83 |
| District 9 | 833 | 449 | 46.1 | 43.7 | 384 | 9.1 | 341 | 99.1 | 7.3 | - | 44 | 11.4 | 3 |
| Jonesville town (part) | - | - | (X) | (X) | - | (X) | - | (X) | (X) | (X) | - | (X) | - |
| Claiborne Parish | 13 046 | 6 580 | 48.3 | 45.7 | 6 297 | 9.4 | 5 586 | 93.3 | 15.5 | 0.7 | 841 | 64.8 | 649 |
| District 1 | 1 305 | 681 | 51.6 | 45.8 | 674 | 12.3 | 579 | 97.1 | 19.7 | - | 93 | 61.3 | 63 |
| Junction City village (part) | 102 | 56 | 53.9 | 44.6 | 55 | - | 55 | 100.0 | 3.6 | - | 5 | 100.0 | 4 |
| District 2 | 2 172 | 727 | 31.3 | 46.1 | 679 | 5.2 | 626 | 97.0 | 11.8 | 0.8 | 82 | 74.4 | 88 |
| Haynesville town (part) | 678 | 411 | 46.2 | 37.7 | 313 | 5.1 | 293 | 95.2 | 15.7 | - | 32 | 56.3 | 42 |
| District 3 | 1 000 | 548 | 51.4 | 45.4 | 514 | 13.8 | 435 | 85.7 | 12.4 | 0.9 | 83 | 56.6 | 57 |
| Haynesville town (part) | 682 | 382 | 49.7 | 44.0 | 339 | 16.2 | 276 | 79.7 | 12.0 | 1.4 | 66 | 59.1 | 52 |
| District 4 | 1 029 | 536 | 49.1 | 42.4 | 505 | 13.7 | 430 | 95.3 | 19.8 | - | 52 | 50.0 | 46 |
| Haynesville town (part) | 602 | 330 | 47.0 | 40.6 | 283 | 17.0 | 235 | 96.2 | 19.1 | - | 41 | 63.4 | 34 |
| District 5 | 1 246 | 632 | 54.6 | 42.2 | 680 | 7.6 | 616 | 92.4 | 16.7 | 2.3 | 65 | 55.4 | 56 |
| Athens village | 165 | 84 | 52.7 | 46.4 | 87 | 2.3 | 85 | 90.6 | 17.6 | - | 15 | 60.0 | 9 |
| District 6 | 1 496 | 774 | 50.6 | 41.7 | 757 | 2.5 | 731 | 91.2 | 11.9 | 2.3 | 98 | 55.1 | 46 |
| Lisbon village | 155 | 82 | 66.5 | 57.3 | 103 | - | 103 | 90.3 | 16.5 | 2.9 | 2 | 100.0 | 6 |
| District 7 | 1 396 | 740 | 57.7 | 51.8 | 805 | 5.0 | 745 | 92.3 | 12.1 | - | 138 | 65.9 | 87 |
| Homer town (part) | 769 | 416 | 56.3 | 51.0 | 433 | 5.3 | 397 | 93.2 | 12.8 | - | 68 | 60.3 | 37 |
| District 8 | 957 | 548 | 43.6 | 43.1 | 417 | 15.3 | 335 | 90.4 | 14.0 | - | 70 | 77.1 | 52 |
| Homer town (part) | 463 | 226 | 44.1 | 47.8 | 204 | 16.2 | 171 | 83.6 | 9.4 | - | 46 | 71.7 | 27 |
| District 9 | 1 577 | 888 | 51.6 | 45.5 | 814 | 9.8 | 727 | 95.5 | 16.8 | - | 88 | 69.3 | 69 |
| Homer town (part) | 635 | 366 | 53.4 | 45.9 | 339 | 12.4 | 290 | 92.8 | 28.6 | - | 59 | 76.3 | 57 |
| District 10 | 868 | 506 | 52.1 | 53.4 | 452 | 18.1 | 362 | 92.8 | 24.6 | - | 72 | 80.6 | 85 |
| Homer town (part) | 868 | 506 | 52.1 | 53.4 | 452 | 18.1 | 362 | 92.8 | 24.6 | - | 72 | 80.6 | 85 |
| Concordia Parish | 15 217 | 7 890 | 50.1 | 45.6 | 7 611 | 9.9 | 6 725 | 93.9 | 14.0 | 0.1 | 1 059 | 54.6 | 807 |
| District 1 | 2 861 | 1 516 | 48.7 | 43.7 | 1 392 | 14.7 | 1 173 | 95.1 | 19.1 | 0.2 | 160 | 56.9 | 123 |
| Clayton town | 595 | 339 | 44.4 | 46.3 | 264 | 11.0 | 227 | 85.5 | 17.2 | 0.9 | 46 | 78.3 | 51 |
| Ferriday town (part) | 1 250 | 680 | 45.3 | 39.1 | 566 | 25.1 | 417 | 96.6 | 30.0 | - | 85 | 40.0 | 37 |
| West Ferriday CDP (part) | - | - | (X) | (X) | - | (X) | - | (X) | (X) | (X) | - | (X) | - |
| District 2 | 1 487 | 823 | 54.4 | 52.6 | 802 | 11.6 | 688 | 93.9 | 20.2 | - | 86 | 68.6 | 110 |
| Vidalia town (part) | 1 115 | 604 | 52.6 | 50.0 | 587 | 11.6 | 503 | 93.0 | 17.1 | - | 65 | 66.2 | 74 |
| District 3 | 3 268 | 1 680 | 60.8 | 53.9 | 1 986 | 7.4 | 1 821 | 96.0 | 9.0 | - | 215 | 49.3 | 141 |
| Vidalia town (part) | 2 351 | 1 239 | 63.8 | 58.9 | 1 501 | 6.7 | 1 389 | 96.3 | 9.9 | - | 155 | 63.2 | 134 |
| District 4 | 4 368 | 2 236 | 40.3 | 37.8 | 1 762 | 9.6 | 1 556 | 92.7 | 13.0 | 0.2 | 311 | 45.7 | 211 |
| Ferriday town (part) | 1 405 | 878 | 38.4 | 34.9 | 540 | 11.1 | 472 | 91.7 | 8.7 | - | 142 | 42.3 | 92 |

Table 7. **Employment Status and Journey to Work: 2000**—Con.

[Data based on a sample (except Tables 65-68). For information on confidentiality protection, coverage, sampling error, and nonsampling error, see Appendix G.
For location of definitions, see "How to Use This Census Report"]

| State<br>Parish<br>Parish Subdivision<br>Place | Population 16 years and over | | | | | | | | | | | | Own children under 6 years, all parents in family in labor force |
|---|---|---|---|---|---|---|---|---|---|---|---|---|---|
| | | | Labor force | | | | | | | | Females with own children under 6 years | | |
| | | | Percent in labor force | | Civilian labor force | | Workers | | | | | | |
| | | | | | | | | Means of transportation to work | | | | | |
| | Total | Female | Total | Female | Number | Percent un-employed | Number | Percent using car, truck, or van | Percent in carpools | Percent using public trans-portation | Number | Percent in labor force | |
| Concordia Parish—Con. | | | | | | | | | | | | | |
| District 4—Con. | | | | | | | | | | | | | |
| Ridgecrest town | 632 | 350 | 52.5 | 37.7 | 332 | 9.6 | 288 | 98.6 | 14.6 | 1.0 | 41 | 53.7 | 29 |
| West Ferriday CDP (part) | 582 | 314 | 33.3 | 29.9 | 194 | 11.9 | 167 | 85.6 | 17.4 | - | 26 | 34.6 | 12 |
| District 5A | 1 541 | 778 | 49.2 | 43.7 | 748 | 12.2 | 614 | 91.9 | 11.7 | - | 147 | 63.3 | 113 |
| West Ferriday CDP (part) | 520 | 272 | 54.2 | 48.9 | 282 | 5.7 | 235 | 91.5 | 10.6 | - | 39 | 41.0 | 48 |
| District 5B | 1 692 | 857 | 54.4 | 47.6 | 921 | 5.2 | 873 | 91.1 | 15.8 | - | 140 | 62.1 | 109 |
| De Soto Parish | 19 135 | 10 145 | 55.2 | 49.8 | 10 563 | 8.1 | 9 421 | 95.3 | 16.9 | 0.5 | 1 271 | 63.8 | 1 245 |
| District 1A | 1 561 | 834 | 53.7 | 42.6 | 839 | 5.8 | 769 | 95.3 | 15.2 | - | 97 | 66.0 | 106 |
| Keachi town (part) | 208 | 111 | 51.9 | 47.7 | 108 | 4.6 | 100 | 94.0 | 14.0 | - | 16 | 87.5 | 19 |
| Longstreet village | 113 | 60 | 54.9 | 41.7 | 62 | 3.2 | 60 | 98.3 | 10.0 | - | 11 | 72.7 | 16 |
| District 1B | 1 887 | 1 036 | 53.2 | 45.5 | 1 004 | 7.1 | 914 | 96.2 | 19.9 | - | 131 | 54.2 | 101 |
| Logansport town | 1 187 | 650 | 52.5 | 46.3 | 623 | 7.9 | 557 | 94.8 | 18.5 | - | 96 | 54.2 | 70 |
| District 1C | 1 618 | 842 | 48.8 | 37.3 | 787 | 7.5 | 713 | 94.7 | 21.6 | - | 95 | 47.4 | 91 |
| Grand Cane village | 137 | 78 | 53.3 | 42.3 | 71 | 2.8 | 70 | 92.9 | 28.6 | - | 14 | 28.6 | 5 |
| Stanley village | 108 | 53 | 63.0 | 50.9 | 68 | 8.8 | 62 | 100.0 | 33.9 | - | 5 | 100.0 | 7 |
| District 2 | 2 268 | 1 115 | 65.7 | 58.8 | 1 491 | 2.1 | 1 385 | 94.4 | 10.7 | - | 141 | 79.4 | 164 |
| Stonewall town | 1 242 | 647 | 60.1 | 51.5 | 746 | 3.2 | 704 | 94.7 | 8.2 | - | 59 | 71.2 | 79 |
| District 3 | 2 213 | 1 136 | 62.4 | 56.0 | 1 381 | 7.6 | 1 258 | 93.5 | 16.7 | 1.7 | 155 | 69.7 | 132 |
| Keachi town (part) | 28 | 12 | 50.0 | 16.7 | 14 | - | 14 | 78.6 | - | 21.4 | - | (X) | - |
| District 4A | 2 005 | 1 032 | 49.7 | 45.8 | 997 | 6.4 | 923 | 97.9 | 9.9 | 0.8 | 87 | 81.6 | 126 |
| Mansfield city (part) | 1 297 | 683 | 50.2 | 47.9 | 651 | 8.6 | 585 | 99.0 | 12.5 | - | 71 | 77.5 | 95 |
| District 4B | 1 539 | 844 | 52.9 | 51.1 | 814 | 8.7 | 718 | 92.9 | 19.4 | 2.1 | 99 | 82.8 | 130 |
| Mansfield city (part) | 1 539 | 844 | 52.9 | 51.1 | 814 | 8.7 | 718 | 92.9 | 19.4 | 2.1 | 99 | 82.8 | 130 |
| District 4C | 1 446 | 823 | 50.8 | 49.1 | 734 | 15.1 | 597 | 94.8 | 24.6 | - | 106 | 48.1 | 68 |
| Mansfield city (part) | 1 115 | 677 | 52.0 | 52.4 | 580 | 15.7 | 463 | 94.8 | 27.0 | - | 99 | 51.5 | 68 |
| District 4D | 1 294 | 754 | 51.2 | 48.7 | 655 | 13.0 | 563 | 96.3 | 24.7 | - | 148 | 64.9 | 154 |
| South Mansfield village | 252 | 159 | 47.2 | 44.0 | 119 | 14.3 | 98 | 93.9 | 23.5 | - | 31 | 90.3 | 36 |
| District 5 | 1 875 | 1 008 | 61.3 | 63.5 | 1 150 | 9.4 | 984 | 95.5 | 16.9 | - | 107 | 55.1 | 83 |
| Mansfield city (part) | - | - | (X) | (X) | - | (X) | - | (X) | (X) | (X) | - | (X) | - |
| District 6 | 1 429 | 721 | 49.8 | 41.9 | 711 | 14.2 | 597 | 97.8 | 16.9 | - | 105 | 49.5 | 90 |
| East Baton Rouge Parish | 318 021 | 168 612 | 64.7 | 59.3 | 205 656 | 6.3 | 188 996 | 92.9 | 11.6 | 1.4 | 23 489 | 64.6 | 20 209 |
| District 1 | 26 770 | 14 147 | 63.3 | 57.2 | 16 934 | 4.3 | 16 010 | 95.5 | 10.4 | 0.5 | 1 983 | 67.8 | 1 783 |
| Baker city (part) | 6 540 | 3 701 | 65.2 | 60.6 | 4 254 | 4.7 | 3 987 | 96.9 | 11.5 | - | 575 | 68.0 | 551 |
| Zachary city | 8 521 | 4 506 | 63.3 | 56.5 | 5 384 | 4.3 | 5 102 | 95.8 | 8.0 | 0.6 | 675 | 72.9 | 634 |
| District 2 | 22 156 | 11 377 | 49.1 | 50.9 | 10 875 | 13.7 | 9 008 | 89.0 | 15.2 | 2.3 | 1 610 | 66.1 | 1 290 |
| Baker city (part) | 3 394 | 1 842 | 60.6 | 56.5 | 2 052 | 5.2 | 1 876 | 95.9 | 13.8 | 0.2 | 299 | 72.9 | 184 |
| Baton Rouge city (part) | 15 500 | 8 135 | 46.1 | 48.5 | 7 151 | 17.8 | 5 595 | 84.8 | 15.5 | 3.6 | 1 187 | 65.6 | 1 037 |
| Brownfields CDP (part) | 1 028 | 540 | 54.6 | 50.0 | 561 | 6.4 | 525 | 95.0 | 28.2 | - | 32 | 100.0 | 38 |
| District 3 | 33 357 | 17 137 | 70.0 | 63.2 | 23 324 | 4.9 | 21 733 | 94.8 | 12.0 | 1.6 | 2 561 | 59.4 | 1 965 |
| Baton Rouge city (part) | 8 439 | 4 113 | 69.7 | 66.4 | 5 871 | 5.7 | 5 342 | 92.7 | 7.7 | 2.7 | 313 | 48.9 | 186 |
| Gardere CDP | 6 209 | 3 222 | 77.2 | 72.3 | 4 791 | 7.4 | 4 286 | 95.2 | 26.6 | 3.2 | 836 | 74.2 | 879 |
| Oak Hills Place CDP | 6 082 | 3 218 | 67.9 | 59.6 | 4 127 | 3.0 | 3 979 | 95.8 | 9.6 | 0.5 | 530 | 58.5 | 314 |
| Village St. George CDP | 5 050 | 2 715 | 72.4 | 65.8 | 3 646 | 3.0 | 3 504 | 97.1 | 11.1 | 0.2 | 475 | 49.1 | 322 |
| District 4 | 26 256 | 13 885 | 68.1 | 62.0 | 17 874 | 3.1 | 17 062 | 97.2 | 10.1 | 0.2 | 2 215 | 66.2 | 1 790 |
| Baker city (part) | - | - | (X) | (X) | - | (X) | - | (X) | (X) | (X) | - | (X) | - |
| Brownfields CDP (part) | 2 913 | 1 593 | 64.1 | 59.8 | 1 866 | 2.3 | 1 797 | 97.9 | 7.6 | - | 227 | 89.0 | 270 |
| Monticello CDP | 3 399 | 1 879 | 71.3 | 67.8 | 2 425 | 3.3 | 2 255 | 98.8 | 13.0 | - | 424 | 71.7 | 309 |
| District 5 | 21 052 | 11 702 | 58.7 | 57.2 | 12 342 | 10.3 | 10 734 | 93.8 | 19.2 | 2.7 | 1 940 | 65.8 | 1 842 |
| Baton Rouge city (part) | 11 277 | 6 285 | 57.7 | 57.3 | 6 490 | 11.9 | 5 569 | 91.9 | 21.5 | 3.8 | 1 188 | 67.1 | 1 188 |
| Merrydale CDP | 7 247 | 4 048 | 58.9 | 57.2 | 4 262 | 9.5 | 3 735 | 95.7 | 19.2 | 2.0 | 627 | 67.1 | 550 |
| District 6 | 26 447 | 14 646 | 62.3 | 56.5 | 16 459 | 6.1 | 14 990 | 93.7 | 14.9 | 2.1 | 2 134 | 64.5 | 2 164 |
| Baton Rouge city (part) | 26 447 | 14 646 | 62.3 | 56.5 | 16 459 | 6.1 | 14 990 | 93.7 | 14.9 | 2.1 | 2 134 | 64.5 | 2 164 |
| District 7 | 23 020 | 12 765 | 58.9 | 54.4 | 13 533 | 11.9 | 11 502 | 91.0 | 20.2 | 3.1 | 1 751 | 59.8 | 1 558 |
| Baton Rouge city (part) | 23 020 | 12 765 | 58.9 | 54.4 | 13 533 | 11.9 | 11 502 | 91.0 | 20.2 | 3.1 | 1 751 | 59.8 | 1 558 |
| District 8 | 27 226 | 14 507 | 67.3 | 60.0 | 18 306 | 4.4 | 17 277 | 94.8 | 9.5 | 0.2 | 1 816 | 70.4 | 1 650 |
| Baton Rouge city (part) | 23 344 | 12 373 | 67.2 | 59.4 | 15 650 | 4.5 | 14 764 | 94.8 | 9.3 | 0.2 | 1 551 | 68.7 | 1 406 |
| District 9 | 31 313 | 16 159 | 76.5 | 69.2 | 23 911 | 2.5 | 23 069 | 96.5 | 9.0 | 0.1 | 2 932 | 66.1 | 2 480 |
| Baton Rouge city (part) | 2 005 | 1 051 | 71.7 | 64.6 | 1 431 | 2.8 | 1 366 | 96.0 | 10.7 | - | 124 | 63.7 | 100 |
| Old Jefferson CDP | 4 161 | 2 125 | 78.3 | 72.7 | 3 258 | 3.6 | 3 101 | 96.0 | 12.0 | 0.8 | 383 | 71.8 | 354 |
| Shenandoah CDP | 12 689 | 6 438 | 75.1 | 66.9 | 9 518 | 2.7 | 9 194 | 96.3 | 6.9 | - | 1 032 | 59.5 | 749 |
| District 10 | 22 401 | 11 400 | 61.1 | 55.9 | 13 673 | 13.8 | 11 468 | 79.5 | 15.8 | 6.0 | 1 460 | 66.0 | 1 279 |
| Baton Rouge city (part) | 22 401 | 11 400 | 61.1 | 55.9 | 13 673 | 13.8 | 11 468 | 79.5 | 15.8 | 6.0 | 1 460 | 66.0 | 1 279 |
| District 11 | 29 886 | 15 967 | 67.5 | 60.3 | 20 129 | 3.4 | 19 306 | 94.2 | 6.1 | 0.2 | 1 788 | 58.2 | 1 349 |
| Baton Rouge city (part) | 18 056 | 9 847 | 65.1 | 57.4 | 11 723 | 3.1 | 11 282 | 93.3 | 4.8 | 0.3 | 933 | 58.8 | 751 |
| Inniswold CDP | 3 879 | 2 036 | 69.3 | 66.2 | 2 687 | 3.8 | 2 555 | 96.1 | 11.5 | - | 353 | 68.6 | 242 |
| Westminster CDP | 2 237 | 1 124 | 62.1 | 57.1 | 1 389 | 2.1 | 1 360 | 93.0 | 2.6 | - | 119 | 45.4 | 67 |
| District 12 | 28 137 | 14 920 | 65.1 | 59.4 | 18 296 | 6.4 | 16 837 | 86.1 | 7.8 | 1.4 | 1 299 | 65.4 | 1 059 |
| Baton Rouge city (part) | 28 137 | 14 920 | 65.1 | 59.4 | 18 296 | 6.4 | 16 837 | 86.1 | 7.8 | 1.4 | 1 299 | 65.4 | 1 059 |
| Industrial Complex UT | - | - | (X) | (X) | - | (X) | - | (X) | (X) | (X) | - | (X) | - |
| East Carroll Parish | 6 871 | 3 301 | 45.8 | 49.7 | 3 145 | 15.0 | 2 646 | 94.1 | 19.7 | 0.8 | 521 | 62.8 | 402 |
| District 1 | 675 | 315 | 55.9 | 48.9 | 377 | 10.3 | 338 | 97.0 | 24.0 | - | 49 | 73.5 | 25 |
| District 2 | 1 318 | 349 | 28.9 | 47.3 | 381 | 7.1 | 354 | 93.5 | 9.0 | - | 23 | 73.9 | 50 |
| District 3 | 800 | 416 | 44.3 | 43.5 | 354 | 25.4 | 251 | 100.0 | 33.1 | - | 52 | 55.8 | 28 |
| Lake Providence town (part) | 195 | 121 | 56.9 | 46.3 | 111 | 23.4 | 85 | 100.0 | 55.3 | - | 16 | 43.8 | 12 |
| District 4 | 765 | 390 | 56.6 | 46.7 | 433 | 5.3 | 410 | 98.3 | 3.9 | - | 51 | 68.6 | 28 |
| Lake Providence town (part) | 496 | 274 | 52.0 | 38.7 | 258 | - | 258 | 97.3 | 6.2 | - | 44 | 63.6 | 25 |
| District 5 | 704 | 404 | 53.3 | 52.2 | 375 | 12.5 | 322 | 93.2 | 17.1 | - | 85 | 61.2 | 79 |
| Lake Providence town (part) | 704 | 404 | 53.3 | 52.2 | 375 | 12.5 | 322 | 93.2 | 17.1 | - | 85 | 61.2 | 79 |
| District 6 | 892 | 387 | 40.4 | 61.2 | 360 | 19.4 | 282 | 82.6 | 30.1 | 7.4 | 75 | 60.0 | 49 |
| Lake Providence town (part) | 892 | 387 | 40.4 | 61.2 | 360 | 19.4 | 282 | 82.6 | 30.1 | 7.4 | 75 | 60.0 | 49 |
| District 7 | 574 | 367 | 51.2 | 54.8 | 294 | 22.8 | 227 | 94.7 | 29.5 | - | 53 | 45.3 | 25 |
| Lake Providence town (part) | 272 | 163 | 51.8 | 57.1 | 141 | 18.4 | 115 | 94.8 | 21.7 | - | 27 | 37.0 | 12 |
| District 8 | 568 | 349 | 52.1 | 54.7 | 296 | 21.6 | 232 | 91.4 | 22.0 | - | 88 | 73.9 | 82 |

Table 7. **Employment Status and Journey to Work: 2000**—Con.

[Data based on a sample (except Tables 65-68). For information on confidentiality protection, coverage, sampling error, and nonsampling error, see Appendix G.
For location of definitions, see "How to Use This Census Report"]

| State<br>Parish<br>Parish Subdivision<br>Place | Population 16 years and over | | | | | | | | | | | | Own children under 6 years, all parents in family in labor force |
|---|---|---|---|---|---|---|---|---|---|---|---|---|---|
| | | | Labor force | | | | | | | | Females with own children under 6 years | | |
| | | | Percent in labor force | | Civilian labor force | | Workers | | | | | | |
| | | | | | | | | Means of transportation to work | | | | | |
| | Total | Female | Total | Female | Number | Percent un-employed | Number | Percent using car, truck, or van | Percent in carpools | Percent using public trans-portation | Number | Percent in labor force | |
| East Carroll Parish—Con. | | | | | | | | | | | | | |
| District 8—Con. | | | | | | | | | | | | | |
| Lake Providence town (part) | 504 | 295 | 51.0 | 54.9 | 257 | 19.5 | 207 | 95.2 | 20.8 | - | 60 | 83.3 | 62 |
| District 9 | 575 | 324 | 47.8 | 36.1 | 275 | 16.4 | 230 | 94.8 | 22.2 | - | 45 | 53.3 | 36 |
| Lake Providence town (part) | 370 | 224 | 43.0 | 33.5 | 159 | 21.4 | 125 | 100.0 | 28.8 | - | 36 | 66.7 | 36 |
| East Feliciana Parish | 16 604 | 7 593 | 51.5 | 53.2 | 8 557 | 11.2 | 7 433 | 94.3 | 13.3 | 0.3 | 1 030 | 71.1 | 1 015 |
| District 1A | 1 991 | 1 006 | 63.8 | 61.5 | 1 271 | 8.1 | 1 145 | 93.4 | 14.8 | - | 136 | 83.8 | 145 |
| Clinton town (part) | - | - | (X) | (X) | - | (X) | - | (X) | (X) | (X) | - | (X) | - |
| District 1B | 2 018 | 1 040 | 61.8 | 51.9 | 1 248 | 4.9 | 1 167 | 96.6 | 8.7 | - | 137 | 49.6 | 144 |
| Slaughter village | 809 | 405 | 64.8 | 53.3 | 524 | 3.2 | 496 | 95.4 | 13.1 | - | 45 | 64.4 | 50 |
| District 2 | 1 971 | 793 | 52.6 | 59.8 | 1 037 | 15.5 | 861 | 96.1 | 12.7 | - | 106 | 79.2 | 120 |
| District 3 | 1 562 | 885 | 56.1 | 50.2 | 877 | 7.0 | 788 | 94.5 | 15.6 | 0.3 | 102 | 71.6 | 123 |
| Jackson town (part) | 359 | 219 | 52.6 | 41.6 | 189 | 12.2 | 163 | 92.6 | 19.0 | - | 45 | 73.3 | 51 |
| Wilson village (part) | 189 | 110 | 40.7 | 48.2 | 77 | 2.6 | 68 | 94.1 | 13.2 | - | 10 | 30.0 | 4 |
| District 4A | 2 405 | 312 | 20.0 | 64.4 | 480 | 55.6 | 204 | 97.1 | 18.6 | - | 30 | 60.0 | 16 |
| Jackson town (part) | 2 405 | 312 | 20.0 | 64.4 | 480 | 55.6 | 204 | 97.1 | 18.6 | - | 30 | 60.0 | 16 |
| District 4B | 1 427 | 777 | 60.1 | 51.9 | 857 | 6.4 | 795 | 91.8 | 13.8 | 1.0 | 96 | 83.3 | 110 |
| Jackson town (part) | 798 | 460 | 61.4 | 57.6 | 490 | 8.2 | 443 | 91.0 | 14.2 | - | 65 | 75.4 | 77 |
| District 5 | 1 783 | 942 | 45.8 | 45.0 | 817 | 8.0 | 743 | 93.9 | 12.5 | - | 97 | 69.1 | 87 |
| Clinton town (part) | 1 483 | 760 | 48.8 | 48.8 | 723 | 8.9 | 650 | 93.1 | 14.2 | - | 92 | 72.8 | 87 |
| District 6 | 1 841 | 961 | 58.0 | 49.7 | 1 068 | 9.1 | 935 | 96.7 | 10.8 | - | 212 | 63.7 | 149 |
| District 7 | 1 606 | 877 | 56.2 | 52.5 | 902 | 9.5 | 795 | 89.7 | 17.7 | 1.3 | 114 | 81.6 | 121 |
| Norwood village | 226 | 120 | 53.1 | 45.8 | 120 | 8.3 | 106 | 88.7 | 5.7 | 0.9 | 7 | 100.0 | 8 |
| Wilson village (part) | 329 | 190 | 48.6 | 40.0 | 160 | 7.5 | 142 | 88.7 | 26.8 | - | 25 | 72.0 | 20 |
| Evangeline Parish | 26 147 | 13 145 | 46.0 | 42.9 | 12 021 | 7.3 | 10 777 | 94.3 | 13.8 | 0.1 | 2 127 | 63.6 | 1 885 |
| District 1 | 1 828 | 984 | 49.2 | 43.5 | 899 | 3.1 | 815 | 94.7 | 11.4 | 0.1 | 177 | 66.7 | 158 |
| Chataignier village | 294 | 146 | 41.2 | 35.6 | 121 | 9.1 | 108 | 85.2 | 5.6 | 0.9 | 33 | 48.5 | 24 |
| District 2 | 2 694 | 1 019 | 35.0 | 41.8 | 942 | 5.9 | 869 | 94.0 | 20.1 | 0.5 | 124 | 65.3 | 120 |
| Basile town (part) | 1 264 | 679 | 46.4 | 39.8 | 586 | 6.5 | 536 | 92.5 | 23.3 | 0.4 | 93 | 57.0 | 85 |
| District 3 | 2 239 | 1 244 | 53.9 | 45.4 | 1 207 | 4.9 | 1 092 | 96.2 | 13.3 | - | 182 | 51.6 | 157 |
| Mamou town (part) | 660 | 414 | 33.5 | 30.9 | 221 | 8.1 | 195 | 89.7 | 12.8 | - | 28 | 78.6 | 25 |
| District 4 | 2 932 | 1 308 | 43.5 | 43.1 | 1 274 | 5.2 | 1 179 | 95.1 | 15.0 | 0.3 | 168 | 63.1 | 176 |
| Pine Prairie village | 649 | 334 | 46.8 | 43.4 | 304 | 8.2 | 275 | 96.4 | 10.2 | - | 71 | 57.7 | 65 |
| District 5 | 2 319 | 1 144 | 54.8 | 48.3 | 1 271 | 2.7 | 1 197 | 95.9 | 20.9 | - | 234 | 70.1 | 174 |
| Turkey Creek village | 250 | 133 | 54.8 | 46.6 | 137 | 10.2 | 118 | 94.9 | 25.4 | - | 41 | 53.7 | 20 |
| District 6 | 2 254 | 1 096 | 45.4 | 39.2 | 1 023 | 9.6 | 895 | 95.2 | 14.1 | - | 135 | 65.2 | 118 |
| Mamou town (part) | 823 | 395 | 41.1 | 40.5 | 338 | 21.0 | 251 | 90.8 | 20.3 | - | 35 | 74.3 | 26 |
| District 7 | 1 845 | 955 | 49.4 | 41.7 | 912 | 7.9 | 840 | 93.3 | 13.2 | - | 197 | 63.5 | 174 |
| Mamou town (part) | 1 228 | 645 | 44.4 | 37.7 | 545 | 9.5 | 493 | 94.3 | 12.2 | - | 126 | 55.6 | 94 |
| District 8 | 2 298 | 1 179 | 45.7 | 39.9 | 1 051 | 7.1 | 929 | 92.6 | 11.0 | - | 177 | 45.8 | 103 |
| Ville Platte city (part) | 371 | 184 | 33.2 | 27.2 | 123 | 11.4 | 109 | 94.5 | 6.4 | - | 15 | - | - |
| District 9 | 1 414 | 781 | 47.5 | 48.0 | 671 | 15.6 | 554 | 96.0 | 12.5 | - | 182 | 68.7 | 168 |
| Ville Platte city (part) | 905 | 524 | 36.2 | 36.8 | 328 | 22.6 | 247 | 93.1 | 5.3 | - | 105 | 56.2 | 83 |
| District 10 | 1 642 | 808 | 57.6 | 54.2 | 946 | 0.5 | 910 | 93.5 | 6.7 | - | 121 | 82.6 | 153 |
| Ville Platte city (part) | 211 | 118 | 53.6 | 45.8 | 113 | - | 113 | 100.0 | 6.2 | - | 11 | 36.4 | 5 |
| District 11 | 1 601 | 935 | 34.4 | 32.2 | 551 | 8.0 | 507 | 89.2 | 10.7 | - | 124 | 74.2 | 151 |
| Ville Platte city (part) | 1 398 | 810 | 35.1 | 32.6 | 490 | 9.0 | 446 | 89.9 | 12.1 | - | 100 | 85.0 | 142 |
| District 12 | 1 791 | 977 | 43.3 | 45.5 | 775 | 9.2 | 679 | 95.9 | 11.5 | - | 154 | 70.1 | 124 |
| Ville Platte city (part) | 1 791 | 977 | 43.3 | 45.5 | 775 | 9.2 | 679 | 95.9 | 11.5 | - | 154 | 70.1 | 124 |
| District 13 | 1 290 | 715 | 38.7 | 33.8 | 499 | 31.9 | 311 | 86.5 | 14.8 | - | 152 | 46.1 | 109 |
| Ville Platte city (part) | 1 290 | 715 | 38.7 | 33.8 | 499 | 31.9 | 311 | 86.5 | 14.8 | - | 152 | 46.1 | 109 |
| Franklin Parish | 15 978 | 8 638 | 49.6 | 42.6 | 7 933 | 8.3 | 7 151 | 93.0 | 14.3 | 0.1 | 1 209 | 46.8 | 765 |
| District 1 | 2 152 | 1 065 | 54.1 | 44.0 | 1 164 | 8.7 | 1 042 | 94.0 | 13.7 | - | 165 | 46.1 | 100 |
| District 2 | 2 555 | 1 341 | 52.7 | 43.0 | 1 347 | 6.8 | 1 225 | 91.4 | 8.1 | - | 140 | 47.9 | 74 |
| Winnsboro city (part) | 1 015 | 555 | 51.1 | 43.8 | 519 | 11.2 | 437 | 88.3 | 14.0 | - | 46 | 50.0 | 30 |
| District 3 | 1 862 | 1 011 | 58.4 | 50.4 | 1 088 | 7.6 | 996 | 93.1 | 11.4 | - | 95 | 46.3 | 68 |
| Gilbert village | 378 | 218 | 54.5 | 50.5 | 206 | 8.7 | 183 | 95.1 | 13.7 | - | 18 | 38.9 | 7 |
| Wisner town (part) | 378 | 204 | 58.5 | 52.0 | 221 | 10.0 | 195 | 88.7 | 11.3 | - | 15 | 73.3 | 27 |
| District 4 | 2 444 | 1 253 | 55.2 | 48.3 | 1 348 | 7.6 | 1 234 | 96.9 | 17.8 | - | 195 | 64.1 | 170 |
| District 5 | 2 328 | 1 469 | 35.3 | 33.7 | 821 | 11.1 | 706 | 93.8 | 16.4 | - | 247 | 38.5 | 138 |
| Winnsboro city (part) | 1 612 | 1 035 | 31.2 | 33.3 | 503 | 10.9 | 431 | 96.5 | 22.0 | - | 202 | 39.1 | 91 |
| District 6 | 2 301 | 1 201 | 57.0 | 45.4 | 1 312 | 8.6 | 1 175 | 93.2 | 9.3 | - | 154 | 37.7 | 68 |
| Baskin village | 139 | 81 | 54.0 | 55.6 | 75 | 5.3 | 71 | 95.8 | 16.9 | - | 9 | 44.4 | 5 |
| Winnsboro city (part) | 533 | 284 | 59.3 | 44.7 | 316 | 2.5 | 302 | 91.7 | 5.0 | - | 17 | - | - |
| District 7 | 2 336 | 1 298 | 36.5 | 36.9 | 853 | 9.1 | 773 | 87.1 | 28.5 | 0.8 | 213 | 47.4 | 147 |
| Winnsboro city (part) | 727 | 528 | 37.8 | 35.0 | 275 | 12.4 | 241 | 88.4 | 36.5 | - | 134 | 38.8 | 66 |
| Wisner town (part) | 450 | 262 | 38.4 | 36.6 | 173 | 6.9 | 159 | 91.8 | 39.0 | 3.8 | 31 | 80.6 | 41 |
| Grant Parish | 14 002 | 7 208 | 54.9 | 47.7 | 7 644 | 7.0 | 7 076 | 94.1 | 16.2 | 0.7 | 1 113 | 61.9 | 883 |
| District 1 | 1 429 | 734 | 53.7 | 42.1 | 759 | 6.7 | 701 | 92.7 | 19.8 | - | 114 | 38.6 | 72 |
| Montgomery town | 571 | 312 | 43.6 | 34.3 | 249 | 6.8 | 229 | 90.0 | 16.6 | - | 62 | 35.5 | 30 |
| District 2 | 1 488 | 741 | 47.9 | 41.6 | 713 | 10.0 | 637 | 95.1 | 9.3 | - | 56 | 48.2 | 30 |
| Colfax town (part) | 318 | 154 | 49.7 | 49.4 | 158 | 4.4 | 151 | 86.8 | 9.9 | - | 11 | 90.9 | 18 |
| District 3 | 1 201 | 709 | 40.2 | 37.9 | 483 | 8.9 | 431 | 89.8 | 30.9 | 1.9 | 100 | 65.0 | 102 |
| Colfax town (part) | 911 | 545 | 35.2 | 35.6 | 321 | 12.1 | 273 | 90.8 | 37.0 | - | 85 | 68.2 | 94 |
| District 4 | 1 858 | 994 | 61.8 | 55.6 | 1 137 | 4.1 | 1 096 | 92.1 | 15.4 | 0.5 | 184 | 74.5 | 146 |
| District 5 | 2 078 | 1 053 | 59.7 | 55.9 | 1 226 | 7.7 | 1 147 | 98.1 | 16.0 | 0.4 | 197 | 77.2 | 170 |
| District 6 | 2 221 | 1 133 | 62.4 | 54.6 | 1 380 | 5.4 | 1 295 | 95.6 | 14.6 | 0.2 | 199 | 63.8 | 154 |
| Pollock town (part) | 278 | 151 | 58.3 | 55.6 | 160 | 8.1 | 145 | 97.9 | 7.6 | - | 30 | 50.0 | 13 |
| District 7 | 1 997 | 980 | 54.1 | 47.2 | 1 080 | 10.0 | 966 | 93.0 | 14.8 | 1.4 | 155 | 55.5 | 129 |
| Dry Prong village | 317 | 169 | 54.9 | 49.7 | 174 | 6.9 | 162 | 97.5 | 19.8 | - | 31 | 61.3 | 23 |
| Pollock town (part) | - | - | (X) | (X) | - | (X) | - | (X) | (X) | (X) | - | (X) | - |
| District 8 | 1 730 | 864 | 50.1 | 38.2 | 866 | 5.0 | 803 | 93.2 | 15.9 | 1.4 | 108 | 47.2 | 80 |
| Georgetown village | 239 | 129 | 53.6 | 47.3 | 128 | 5.5 | 121 | 90.9 | 11.6 | - | 14 | 78.6 | 11 |

Table 7. **Employment Status and Journey to Work: 2000**—Con.

[Data based on a sample (except Tables 65-68). For information on confidentiality protection, coverage, sampling error, and nonsampling error, see Appendix G.
For location of definitions, see "How to Use This Census Report"]

| State<br>Parish<br>Parish Subdivision<br>Place | Population 16 years and over | | | | | | | | | | | | Own children under 6 years, all parents in family in labor force |
|---|---|---|---|---|---|---|---|---|---|---|---|---|---|
| | | | Labor force | | | | | | | | Females with own children under 6 years | | |
| | | | Percent in labor force | | Civilian labor force | | Workers | | | | | | |
| | | | | | | | | Means of transportation to work | | | | | |
| | Total | Female | Total | Female | Number | Percent un-employed | Number | Percent using car, truck, or van | Percent in carpools | Percent using public trans-portation | Number | Percent in labor force | |
| Iberia Parish | 53 797 | 28 434 | 56.4 | 48.1 | 30 262 | 9.2 | 27 043 | 94.2 | 13.8 | 0.6 | 4 107 | 59.2 | 3 489 |
| District 1 | 3 781 | 1 965 | 46.4 | 41.8 | 1 748 | 15.4 | 1 457 | 90.9 | 20.5 | 1.4 | 314 | 65.3 | 301 |
| New Iberia city (part) | 3 781 | 1 965 | 46.4 | 41.8 | 1 748 | 15.4 | 1 457 | 90.9 | 20.5 | 1.4 | 314 | 65.3 | 301 |
| District 2 | 2 848 | 1 642 | 50.0 | 43.5 | 1 423 | 19.7 | 1 084 | 95.1 | 20.7 | 2.0 | 310 | 51.3 | 270 |
| New Iberia city (part) | 2 507 | 1 468 | 48.6 | 43.7 | 1 218 | 21.3 | 899 | 94.1 | 19.1 | 2.4 | 287 | 53.7 | 266 |
| District 3 | 3 680 | 2 040 | 60.8 | 51.6 | 2 236 | 10.2 | 1 975 | 95.5 | 12.2 | - | 255 | 65.5 | 203 |
| New Iberia city (part) | 2 926 | 1 587 | 61.5 | 52.0 | 1 800 | 8.6 | 1 612 | 97.0 | 10.7 | - | 209 | 61.2 | 170 |
| District 4 | 3 324 | 1 809 | 53.0 | 46.3 | 1 754 | 19.1 | 1 389 | 93.0 | 19.0 | 1.7 | 192 | 58.3 | 231 |
| New Iberia city (part) | 3 324 | 1 809 | 53.0 | 46.3 | 1 754 | 19.1 | 1 389 | 93.0 | 19.0 | 1.7 | 192 | 58.3 | 231 |
| District 5 | 3 959 | 2 107 | 52.4 | 46.3 | 2 065 | 9.8 | 1 861 | 95.4 | 18.2 | 0.3 | 207 | 69.6 | 238 |
| New Iberia city (part) | 3 450 | 1 835 | 50.7 | 45.8 | 1 749 | 10.9 | 1 549 | 94.5 | 21.4 | 0.3 | 164 | 73.2 | 201 |
| District 6 | 3 870 | 2 240 | 61.1 | 51.3 | 2 366 | 8.2 | 2 108 | 91.8 | 10.5 | 0.7 | 427 | 59.0 | 298 |
| New Iberia city (part) | 3 207 | 1 833 | 61.0 | 52.0 | 1 957 | 8.3 | 1 740 | 90.5 | 10.5 | 0.9 | 336 | 68.2 | 279 |
| District 7 | 4 020 | 2 233 | 57.1 | 46.8 | 2 296 | 6.1 | 2 124 | 97.2 | 8.5 | - | 233 | 67.4 | 208 |
| New Iberia city (part) | 4 020 | 2 233 | 57.1 | 46.8 | 2 296 | 6.1 | 2 124 | 97.2 | 8.5 | - | 233 | 67.4 | 208 |
| District 8 | 4 250 | 2 228 | 62.9 | 52.2 | 2 675 | 3.7 | 2 570 | 96.0 | 8.8 | - | 334 | 53.6 | 240 |
| New Iberia city (part) | 731 | 382 | 64.7 | 51.3 | 473 | - | 473 | 97.3 | 5.1 | - | 33 | 48.5 | 47 |
| District 9 | 3 978 | 2 012 | 61.1 | 53.6 | 2 429 | 5.7 | 2 259 | 94.3 | 10.6 | - | 309 | 56.3 | 241 |
| Loreauville village | 691 | 361 | 56.0 | 51.2 | 387 | 7.2 | 357 | 92.7 | 16.5 | - | 65 | 49.2 | 45 |
| District 10 | 3 734 | 1 842 | 61.0 | 53.0 | 2 273 | 7.7 | 2 081 | 95.8 | 14.6 | 1.8 | 271 | 53.1 | 236 |
| Lydia CDP | 896 | 418 | 56.5 | 42.6 | 506 | 4.5 | 474 | 95.4 | 15.2 | - | 58 | 74.1 | 60 |
| New Iberia city (part) | - | - | (X) | (X) | - | (X) | - | (X) | (X) | (X) | - | (X) | - |
| District 11 | 3 566 | 1 915 | 50.5 | 46.1 | 1 791 | 12.6 | 1 544 | 93.5 | 14.5 | 1.9 | 217 | 66.4 | 189 |
| Jeanerette city (part) | 2 019 | 1 053 | 51.4 | 48.4 | 1 029 | 14.8 | 868 | 94.1 | 10.5 | 1.5 | 107 | 74.8 | 96 |
| District 12 | 3 168 | 1 803 | 49.8 | 39.8 | 1 578 | 18.0 | 1 258 | 92.2 | 16.9 | - | 197 | 48.7 | 163 |
| Jeanerette city (part) | 2 344 | 1 395 | 46.9 | 38.1 | 1 099 | 23.7 | 817 | 92.2 | 16.3 | - | 165 | 46.1 | 136 |
| District 13 | 4 545 | 2 198 | 61.6 | 50.5 | 2 799 | 3.6 | 2 657 | 93.0 | 14.3 | 0.7 | 362 | 50.6 | 199 |
| Delcambre town (part) | - | - | (X) | (X) | - | (X) | - | (X) | (X) | (X) | - | (X) | - |
| New Iberia city (part) | - | - | (X) | (X) | - | (X) | - | (X) | (X) | (X) | - | (X) | - |
| District 14 | 5 074 | 2 400 | 56.1 | 48.7 | 2 829 | 4.1 | 2 676 | 93.8 | 14.5 | - | 479 | 66.0 | 472 |
| Delcambre town (part) | 402 | 223 | 62.2 | 52.0 | 250 | 7.6 | 229 | 83.8 | 10.0 | - | 38 | 57.9 | 49 |
| Iberville Parish | 25 656 | 12 963 | 48.2 | 45.5 | 12 356 | 7.4 | 11 144 | 93.5 | 12.4 | 0.2 | 1 642 | 67.6 | 1 373 |
| District 1 | 1 615 | 881 | 45.8 | 41.9 | 734 | 9.3 | 663 | 91.1 | 9.8 | - | 107 | 70.1 | 83 |
| White Castle town | 1 397 | 765 | 47.2 | 44.2 | 659 | 10.3 | 583 | 89.9 | 11.1 | - | 103 | 72.8 | 83 |
| District 2 | 1 873 | 941 | 57.2 | 50.8 | 1 071 | 5.8 | 981 | 96.3 | 5.3 | 0.5 | 125 | 62.4 | 97 |
| District 3 | 1 466 | 807 | 47.0 | 48.3 | 689 | 9.9 | 604 | 96.5 | 17.7 | - | 135 | 45.9 | 54 |
| District 4 | 3 688 | 1 313 | 11.5 | 19.0 | 421 | 5.5 | 398 | 91.7 | 17.3 | 1.3 | 37 | 70.3 | 26 |
| St. Gabriel town (part) | 3 688 | 1 313 | 11.5 | 19.0 | 421 | 5.5 | 398 | 91.7 | 17.3 | 1.3 | 37 | 70.3 | 26 |
| District 5 | 1 812 | 1 047 | 45.1 | 41.1 | 818 | 6.1 | 716 | 92.5 | 4.3 | - | 123 | 92.7 | 117 |
| Plaquemine city (part) | 1 467 | 864 | 48.5 | 42.4 | 712 | 3.4 | 645 | 94.1 | 3.7 | - | 116 | 92.2 | 109 |
| District 6 | 1 876 | 993 | 54.9 | 51.2 | 1 030 | 10.6 | 882 | 88.9 | 15.3 | - | 111 | 73.9 | 119 |
| Plaquemine city (part) | 166 | 71 | 22.9 | 39.4 | 38 | - | 38 | 100.0 | - | - | 20 | 100.0 | 21 |
| District 7 | 1 693 | 900 | 46.6 | 39.7 | 789 | 12.5 | 672 | 94.9 | 18.8 | - | 179 | 75.4 | 105 |
| Plaquemine city (part) | 1 693 | 900 | 46.6 | 39.7 | 789 | 12.5 | 672 | 94.9 | 18.8 | - | 179 | 75.4 | 105 |
| District 8 | 1 904 | 1 036 | 58.5 | 48.4 | 1 114 | 8.0 | 1 015 | 84.1 | 10.3 | - | 122 | 73.8 | 151 |
| Plaquemine city (part) | 1 743 | 954 | 59.7 | 49.5 | 1 041 | 8.0 | 948 | 83.0 | 9.7 | - | 118 | 72.9 | 128 |
| District 9 | 1 775 | 914 | 65.6 | 57.8 | 1 165 | 4.5 | 1 101 | 96.5 | 13.4 | - | 146 | 77.4 | 135 |
| Plaquemine city (part) | 16 | 11 | 62.5 | 45.5 | 10 | - | 10 | 100.0 | - | - | - | (X) | - |
| District 10 | 2 151 | 1 117 | 57.6 | 52.0 | 1 240 | 8.8 | 1 101 | 95.1 | 7.7 | - | 141 | 62.4 | 139 |
| Plaquemine city (part) | 347 | 195 | 60.2 | 62.6 | 209 | 29.7 | 129 | 89.1 | 7.8 | - | 11 | 100.0 | 17 |
| District 11 | 1 894 | 952 | 56.1 | 48.8 | 1 062 | 5.2 | 983 | 96.0 | 15.4 | - | 138 | 57.2 | 121 |
| Grosse Tete village | 487 | 266 | 56.9 | 54.1 | 277 | 4.7 | 249 | 93.6 | 10.4 | - | 31 | 54.8 | 23 |
| Rosedale village | 557 | 282 | 56.4 | 53.2 | 314 | 2.9 | 303 | 96.4 | 12.5 | - | 32 | 68.8 | 41 |
| District 12 | 1 830 | 989 | 55.0 | 47.8 | 1 006 | 7.4 | 915 | 91.9 | 19.3 | 1.3 | 128 | 63.3 | 102 |
| Maringouin town | 903 | 513 | 50.9 | 45.6 | 460 | 8.9 | 411 | 92.2 | 21.4 | 1.0 | 80 | 62.5 | 64 |
| District 13 | 2 079 | 1 073 | 58.5 | 52.5 | 1 217 | 4.5 | 1 113 | 98.1 | 11.7 | - | 150 | 58.0 | 124 |
| St. Gabriel town (part) | 1 147 | 602 | 55.1 | 49.8 | 632 | 6.2 | 570 | 97.7 | 15.6 | - | 79 | 48.1 | 72 |
| Jackson Parish | 11 959 | 6 345 | 54.4 | 47.5 | 6 504 | 5.4 | 6 039 | 95.6 | 13.4 | 0.5 | 834 | 61.6 | 629 |
| District 1 | 1 863 | 957 | 60.1 | 53.4 | 1 114 | 3.9 | 1 061 | 96.1 | 8.9 | 0.5 | 142 | 64.1 | 88 |
| Quitman village | 131 | 66 | 55.7 | 60.6 | 73 | 4.1 | 65 | 95.4 | 7.7 | - | 4 | 50.0 | 2 |
| District 2 | 2 049 | 1 027 | 62.0 | 53.7 | 1 270 | 1.9 | 1 244 | 96.2 | 17.4 | 1.0 | 206 | 61.2 | 141 |
| Eros town | 143 | 71 | 48.3 | 33.8 | 69 | 4.3 | 64 | 93.8 | 12.5 | - | 6 | - | - |
| District 3 | 1 798 | 921 | 53.0 | 44.4 | 953 | 5.2 | 899 | 95.1 | 12.5 | 0.2 | 135 | 63.0 | 113 |
| Chatham town | 489 | 258 | 47.6 | 41.1 | 233 | 9.4 | 207 | 88.4 | 20.3 | 1.0 | 39 | 69.2 | 40 |
| District 4 | 1 317 | 694 | 53.2 | 45.4 | 701 | 8.7 | 627 | 97.6 | 11.2 | 0.3 | 70 | 44.3 | 38 |
| East Hodge village | 237 | 143 | 39.7 | 45.5 | 94 | 14.9 | 77 | 94.8 | 14.3 | 2.6 | 21 | 47.6 | 15 |
| Jonesboro town (part) | - | - | (X) | (X) | - | (X) | - | (X) | (X) | (X) | - | (X) | - |
| District 5 | 1 546 | 898 | 45.5 | 44.1 | 703 | 11.4 | 580 | 98.4 | 14.5 | - | 101 | 79.2 | 94 |
| Jonesboro town (part) | 1 546 | 898 | 45.5 | 44.1 | 703 | 11.4 | 580 | 98.4 | 14.5 | - | 101 | 79.2 | 94 |
| District 6 | 1 780 | 979 | 54.6 | 49.8 | 972 | 3.6 | 913 | 94.0 | 13.9 | 1.0 | 98 | 69.4 | 103 |
| Jonesboro town (part) | 884 | 507 | 51.0 | 44.0 | 451 | 5.1 | 423 | 95.7 | 18.4 | - | 52 | 76.9 | 49 |
| District 7 | 1 606 | 869 | 49.3 | 39.7 | 791 | 7.6 | 715 | 92.6 | 14.8 | - | 82 | 40.2 | 52 |
| Hodge village | 403 | 225 | 46.7 | 34.7 | 188 | 9.6 | 170 | 84.1 | 10.6 | - | 33 | 39.4 | 19 |
| Jonesboro town (part) | 648 | 322 | 45.1 | 37.6 | 292 | 7.2 | 260 | 93.1 | 17.3 | - | 14 | 64.3 | 15 |
| North Hodge village | 345 | 185 | 53.6 | 42.7 | 185 | 10.3 | 163 | 95.1 | 16.6 | - | 33 | 27.3 | 9 |
| Jefferson Parish | 354 056 | 187 295 | 63.9 | 57.6 | 225 095 | 5.6 | 209 611 | 92.3 | 13.7 | 2.6 | 24 886 | 64.9 | 20 799 |
| District 1 | 61 419 | 32 336 | 64.0 | 57.5 | 38 859 | 6.6 | 36 057 | 91.7 | 16.4 | 3.3 | 4 707 | 64.8 | 3 926 |
| Gretna city | 13 724 | 6 948 | 55.0 | 48.9 | 7 515 | 8.7 | 6 636 | 89.5 | 16.4 | 4.8 | 890 | 61.3 | 731 |
| Harvey CDP (part) | 9 721 | 5 124 | 66.0 | 58.8 | 6 383 | 7.0 | 5 814 | 95.0 | 14.9 | 1.0 | 846 | 68.2 | 677 |
| Marrero CDP (part) | 3 097 | 1 786 | 45.8 | 33.1 | 1 419 | 5.7 | 1 309 | 95.3 | 12.1 | 0.5 | 142 | 67.6 | 105 |
| Terrytown CDP | 18 822 | 10 272 | 66.7 | 59.8 | 12 379 | 6.8 | 11 543 | 90.5 | 18.6 | 4.4 | 1 709 | 57.6 | 1 313 |
| Timberlane CDP | 8 832 | 4 557 | 67.2 | 61.6 | 5 865 | 4.9 | 5 633 | 92.7 | 14.5 | 2.1 | 542 | 64.2 | 473 |
| District 2 | 62 080 | 32 463 | 61.5 | 55.4 | 38 055 | 5.4 | 35 342 | 92.7 | 15.5 | 2.3 | 4 565 | 59.9 | 3 589 |
| Avondale CDP | 4 078 | 2 088 | 59.4 | 52.0 | 2 422 | 6.5 | 2 220 | 95.5 | 17.3 | 1.3 | 264 | 60.6 | 222 |
| Bridge City CDP (part) | 2 925 | 1 533 | 55.1 | 52.8 | 1 612 | 9.0 | 1 427 | 95.0 | 14.4 | 0.4 | 193 | 63.7 | 169 |

Table 7. **Employment Status and Journey to Work: 2000**—Con.

[Data based on a sample (except Tables 65-68). For information on confidentiality protection, coverage, sampling error, and nonsampling error, see Appendix G.
For location of definitions, see "How to Use This Census Report"]

| State<br>Parish<br>Parish Subdivision<br>Place | Population 16 years and over | | | | | | | | | | | | Own children under 6 years, all parents in family in labor force |
|---|---|---|---|---|---|---|---|---|---|---|---|---|---|
| | | | Labor force | | | | | | | | Females with own children under 6 years | | |
| | | | Percent in labor force | | Civilian labor force | | Workers | | | | | | |
| | | | | | | | | Means of transportation to work | | | | | |
| | Total | Female | Total | Female | Number | Percent un-employed | Number | Percent using car, truck, or van | Percent in carpools | Percent using public trans-portation | Number | Percent in labor force | |
| Jefferson Parish—Con. | | | | | | | | | | | | | |
| District 2—Con. | | | | | | | | | | | | | |
| Elmwood CDP (part) | 250 | 103 | 81.2 | 78.6 | 203 | - | 195 | 79.0 | 16.9 | 9.7 | 25 | 76.0 | 16 |
| Estelle CDP | 11 617 | 5 934 | 67.1 | 62.2 | 7 730 | 4.2 | 7 383 | 95.3 | 16.1 | 1.0 | 1 106 | 65.0 | 898 |
| Harvey CDP (part) | - | - | (X) | (X) | - | (X) | - | (X) | (X) | (X) | - | (X) | - |
| Jean Lafitte town (part) | 1 610 | 766 | 56.9 | 45.4 | 916 | 5.1 | 849 | 90.1 | 15.5 | 1.5 | 131 | 52.7 | 69 |
| Jefferson CDP (part) | 9 056 | 4 803 | 61.1 | 54.6 | 5 523 | 5.6 | 5 104 | 87.0 | 15.9 | 4.4 | 493 | 58.6 | 454 |
| Lafitte CDP (part) | 245 | 105 | 45.3 | 40.0 | 111 | - | 111 | 93.7 | 5.4 | - | 6 | - | - |
| Marrero CDP (part) | 13 415 | 7 189 | 60.0 | 54.0 | 8 019 | 5.8 | 7 364 | 94.4 | 15.0 | 2.5 | 955 | 56.6 | 759 |
| Metairie CDP (part) | 5 036 | 2 713 | 62.8 | 56.1 | 3 165 | 4.7 | 2 971 | 90.0 | 11.6 | 3.8 | 265 | 69.4 | 238 |
| Westwego city (part) | 7 632 | 4 085 | 57.2 | 50.4 | 4 368 | 6.6 | 3 961 | 91.2 | 17.0 | 1.6 | 548 | 57.7 | 380 |
| Woodmere CDP (part) | 2 313 | 1 171 | 56.6 | 56.4 | 1 281 | 5.6 | 1 220 | 93.8 | 22.6 | 5.2 | 254 | 51.6 | 169 |
| District 3 | 49 971 | 27 230 | 59.5 | 56.8 | 29 523 | 11.4 | 25 668 | 86.6 | 17.7 | 6.7 | 4 470 | 63.1 | 3 807 |
| Barataria CDP | 1 097 | 572 | 49.9 | 43.2 | 547 | 5.3 | 502 | 70.7 | 10.0 | - | 79 | 43.0 | 58 |
| Bridge City CDP (part) | 2 932 | 1 656 | 48.9 | 47.8 | 1 434 | 17.8 | 1 133 | 85.5 | 19.9 | 7.0 | 429 | 54.1 | 309 |
| Grand Isle town | 1 211 | 574 | 57.8 | 46.3 | 681 | 4.7 | 647 | 85.9 | 15.6 | - | 69 | 39.1 | 32 |
| Harvey CDP (part) | 6 601 | 3 641 | 61.6 | 57.5 | 4 033 | 12.7 | 3 449 | 83.1 | 16.9 | 10.7 | 729 | 60.5 | 669 |
| Jean Lafitte town (part) | - | - | (X) | (X) | - | (X) | - | (X) | (X) | (X) | - | (X) | - |
| Kenner city (part) | 9 053 | 5 051 | 61.0 | 57.4 | 5 519 | 12.5 | 4 655 | 83.6 | 20.4 | 7.8 | 811 | 62.1 | 805 |
| Lafitte CDP (part) | 1 102 | 521 | 55.8 | 47.0 | 615 | 6.0 | 570 | 78.2 | 17.0 | 5.4 | 89 | 28.1 | 24 |
| Marrero CDP (part) | 10 412 | 5 842 | 56.3 | 57.2 | 5 860 | 13.0 | 4 976 | 86.3 | 18.7 | 9.3 | 875 | 72.0 | 866 |
| Metairie CDP (part) | 2 026 | 1 080 | 58.8 | 54.3 | 1 191 | 14.4 | 1 000 | 83.1 | 17.5 | 11.0 | 84 | 59.5 | 82 |
| River Ridge CDP (part) | 994 | 536 | 50.5 | 50.7 | 502 | 22.7 | 383 | 68.4 | 19.8 | 14.1 | 42 | 83.3 | 80 |
| Waggaman CDP | 6 945 | 3 635 | 59.5 | 55.1 | 4 080 | 8.5 | 3 694 | 94.0 | 16.2 | 2.2 | 621 | 61.5 | 384 |
| Westwego city (part) | 520 | 336 | 44.0 | 40.2 | 229 | 23.1 | 171 | 74.9 | 26.9 | 12.9 | 75 | 64.0 | 29 |
| Woodmere CDP (part) | 6 734 | 3 607 | 69.5 | 68.9 | 4 598 | 7.6 | 4 269 | 92.6 | 16.3 | 3.4 | 524 | 75.4 | 443 |
| District 4 | 58 999 | 31 075 | 67.1 | 59.1 | 39 427 | 4.0 | 37 485 | 93.9 | 11.4 | 1.2 | 3 928 | 67.6 | 3 375 |
| Kenner city (part) | 25 662 | 13 402 | 69.4 | 60.7 | 17 687 | 4.7 | 16 722 | 93.1 | 11.9 | 1.2 | 1 829 | 64.6 | 1 546 |
| Metairie CDP (part) | 33 337 | 17 673 | 65.4 | 57.9 | 21 740 | 3.3 | 20 763 | 94.6 | 10.9 | 1.3 | 2 099 | 70.2 | 1 829 |
| District 5 | 59 695 | 31 566 | 65.6 | 58.9 | 39 048 | 4.1 | 36 923 | 94.1 | 12.5 | 1.7 | 3 933 | 69.4 | 3 328 |
| Elmwood CDP (part) | 3 813 | 1 952 | 77.8 | 74.5 | 2 943 | 1.7 | 2 894 | 98.0 | 10.6 | - | 117 | 57.3 | 108 |
| Harahan city | 8 116 | 4 262 | 62.6 | 55.8 | 5 072 | 2.9 | 4 833 | 94.2 | 11.8 | 0.6 | 534 | 75.1 | 420 |
| Jefferson CDP (part) | 809 | 376 | 69.2 | 60.6 | 560 | 8.8 | 502 | 85.9 | 10.2 | 8.2 | 55 | 67.3 | 46 |
| Kenner city (part) | 18 717 | 9 860 | 66.5 | 58.9 | 12 414 | 4.8 | 11 637 | 92.8 | 15.8 | 2.3 | 1 317 | 72.8 | 1 205 |
| Metairie CDP (part) | 17 337 | 9 330 | 63.4 | 58.2 | 10 972 | 4.4 | 10 310 | 93.9 | 11.8 | 2.1 | 1 182 | 69.1 | 1 046 |
| River Ridge CDP (part) | 10 688 | 5 666 | 65.1 | 56.8 | 6 947 | 3.6 | 6 622 | 95.3 | 9.4 | 1.1 | 724 | 61.6 | 498 |
| District 6 | 61 892 | 32 625 | 65.2 | 57.9 | 40 183 | 3.7 | 38 136 | 92.8 | 10.4 | 1.5 | 3 283 | 65.7 | 2 774 |
| Metairie CDP (part) | 61 892 | 32 625 | 65.2 | 57.9 | 40 183 | 3.7 | 38 136 | 92.8 | 10.4 | 1.5 | 3 283 | 65.7 | 2 774 |
| Jefferson Davis Parish | 23 294 | 12 251 | 54.2 | 45.7 | 12 597 | 7.9 | 11 353 | 93.9 | 14.0 | 0.1 | 2 010 | 63.1 | 1 629 |
| District 1 | 788 | 426 | 52.2 | 42.5 | 411 | 7.5 | 376 | 96.0 | 13.3 | 0.8 | 38 | 34.2 | 18 |
| Lake Arthur town (part) | 498 | 265 | 43.2 | 37.4 | 215 | 10.2 | 189 | 92.1 | 8.5 | 1.6 | 22 | 59.1 | 18 |
| District 2 | 2 720 | 1 384 | 52.9 | 44.7 | 1 439 | 9.6 | 1 269 | 96.3 | 12.0 | - | 265 | 60.4 | 182 |
| Lake Arthur town (part) | 1 813 | 973 | 53.5 | 46.0 | 970 | 10.2 | 852 | 96.0 | 14.0 | - | 153 | 66.7 | 130 |
| District 3 | 351 | 175 | 60.7 | 50.3 | 213 | 16.9 | 169 | 86.4 | 4.1 | - | 21 | 66.7 | 24 |
| Jennings city (part) | 174 | 96 | 71.8 | 66.7 | 125 | 28.8 | 89 | 100.0 | - | - | 14 | 100.0 | 19 |
| District 4 | 2 040 | 1 088 | 45.6 | 40.2 | 923 | 13.4 | 789 | 90.4 | 25.2 | - | 150 | 58.7 | 115 |
| Jennings city (part) | 1 928 | 1 029 | 46.2 | 40.8 | 884 | 13.0 | 759 | 91.8 | 26.2 | - | 134 | 59.7 | 108 |
| District 5 | 1 467 | 813 | 53.6 | 42.4 | 778 | 6.9 | 712 | 97.2 | 14.5 | - | 153 | 85.6 | 173 |
| Jennings city (part) | 1 467 | 813 | 53.6 | 42.4 | 778 | 6.9 | 712 | 97.2 | 14.5 | - | 153 | 85.6 | 173 |
| District 6 | 1 815 | 1 008 | 50.5 | 51.0 | 917 | 13.6 | 780 | 94.0 | 19.5 | 0.6 | 191 | 67.0 | 162 |
| Jennings city (part) | 1 815 | 1 008 | 50.5 | 51.0 | 917 | 13.6 | 780 | 94.0 | 19.5 | 0.6 | 191 | 67.0 | 162 |
| District 7 | 2 831 | 1 542 | 55.3 | 45.6 | 1 559 | 8.5 | 1 402 | 95.4 | 15.1 | - | 211 | 65.4 | 193 |
| Jennings city (part) | 2 831 | 1 542 | 55.3 | 45.6 | 1 559 | 8.5 | 1 402 | 95.4 | 15.1 | - | 211 | 65.4 | 193 |
| District 8 | 2 059 | 1 049 | 55.8 | 44.0 | 1 149 | 5.0 | 1 024 | 93.8 | 9.8 | - | 199 | 66.8 | 159 |
| Jennings city (part) | - | - | (X) | (X) | - | (X) | - | (X) | (X) | (X) | - | (X) | - |
| District 9 | 1 716 | 903 | 48.7 | 41.1 | 836 | 8.3 | 760 | 93.2 | 16.3 | - | 137 | 54.7 | 102 |
| Elton town | 908 | 489 | 44.4 | 37.8 | 403 | 9.7 | 359 | 94.7 | 17.5 | - | 58 | 46.6 | 38 |
| District 10 | 1 982 | 958 | 63.1 | 54.0 | 1 250 | 6.3 | 1 142 | 93.7 | 11.7 | 0.4 | 112 | 55.4 | 101 |
| Fenton village | 282 | 158 | 59.6 | 58.2 | 168 | 9.5 | 141 | 94.3 | 15.6 | - | 36 | 72.2 | 42 |
| District 11 | 2 102 | 1 116 | 54.9 | 49.9 | 1 154 | 6.5 | 1 072 | 93.7 | 13.6 | 0.4 | 169 | 67.5 | 145 |
| Welsh town (part) | 2 102 | 1 116 | 54.9 | 49.9 | 1 154 | 6.5 | 1 072 | 93.7 | 13.6 | 0.4 | 169 | 67.5 | 145 |
| District 12 | 1 374 | 724 | 57.9 | 49.6 | 796 | 5.8 | 742 | 89.2 | 9.4 | - | 116 | 68.1 | 114 |
| Welsh town (part) | 429 | 234 | 46.6 | 35.9 | 200 | 10.5 | 179 | 92.2 | 15.6 | - | 32 | 62.5 | 36 |
| District 13 | 2 049 | 1 065 | 57.2 | 42.3 | 1 172 | 2.0 | 1 116 | 94.7 | 12.1 | - | 248 | 53.6 | 141 |
| Lafayette Parish | 144 549 | 75 889 | 65.9 | 58.3 | 95 151 | 6.9 | 87 053 | 93.2 | 9.6 | 1.2 | 11 425 | 63.7 | 9 706 |
| District A | 19 727 | 10 558 | 63.8 | 57.5 | 12 568 | 6.3 | 11 434 | 94.8 | 12.9 | 1.2 | 1 597 | 67.8 | 1 438 |
| Carencro city (part) | 3 791 | 2 089 | 53.7 | 47.4 | 2 028 | 8.8 | 1 799 | 98.1 | 13.0 | 0.3 | 299 | 63.2 | 217 |
| Lafayette city (part) | 11 013 | 5 918 | 67.0 | 62.6 | 7 362 | 6.1 | 6 716 | 93.7 | 13.6 | 1.8 | 895 | 73.0 | 941 |
| District B | 30 447 | 16 075 | 67.2 | 60.6 | 20 426 | 5.1 | 19 038 | 94.9 | 10.0 | 0.4 | 2 909 | 63.1 | 2 468 |
| Carencro city (part) | 587 | 393 | 57.6 | 55.0 | 338 | 7.1 | 306 | 96.7 | 2.3 | - | 95 | 78.9 | 95 |
| Duson town (part) | 1 073 | 580 | 50.2 | 44.3 | 538 | 9.3 | 478 | 94.1 | 14.2 | 0.4 | 85 | 65.9 | 79 |
| Lafayette city (part) | 4 153 | 2 264 | 70.0 | 63.3 | 2 909 | 4.4 | 2 719 | 95.0 | 7.3 | - | 311 | 72.3 | 346 |
| Scott city | 5 666 | 3 032 | 67.1 | 58.8 | 3 797 | 6.3 | 3 502 | 95.3 | 9.0 | - | 539 | 55.7 | 359 |
| District C | 13 071 | 7 221 | 55.1 | 52.4 | 7 207 | 14.9 | 5 932 | 85.2 | 13.8 | 6.2 | 921 | 70.4 | 957 |
| Lafayette city (part) | 11 795 | 6 531 | 54.1 | 51.4 | 6 385 | 15.4 | 5 258 | 84.2 | 14.6 | 6.6 | 828 | 69.9 | 851 |
| District D | 14 158 | 6 939 | 60.3 | 54.6 | 8 543 | 20.4 | 6 612 | 81.3 | 9.9 | 3.7 | 675 | 67.7 | 523 |
| Lafayette city (part) | 14 158 | 6 939 | 60.3 | 54.6 | 8 543 | 20.4 | 6 612 | 81.3 | 9.9 | 3.7 | 675 | 67.7 | 523 |
| District E | 16 245 | 8 539 | 68.9 | 60.4 | 11 180 | 4.1 | 10 627 | 94.7 | 8.7 | 0.7 | 948 | 59.0 | 769 |
| Lafayette city (part) | 16 219 | 8 518 | 69.0 | 60.4 | 11 172 | 4.0 | 10 627 | 94.7 | 8.7 | 0.7 | 948 | 59.0 | 769 |
| District F | 20 501 | 10 981 | 66.0 | 54.4 | 13 489 | 3.3 | 12 926 | 95.0 | 7.7 | 0.4 | 1 418 | 51.7 | 886 |
| Lafayette city (part) | 18 520 | 9 929 | 65.6 | 54.0 | 12 125 | 3.2 | 11 632 | 95.0 | 6.7 | 0.5 | 1 227 | 50.7 | 765 |
| District G | 30 400 | 15 576 | 71.6 | 62.4 | 21 738 | 4.6 | 20 484 | 95.2 | 7.9 | 0.5 | 2 957 | 66.3 | 2 665 |
| Broussard town (part) | 4 460 | 2 393 | 71.6 | 66.2 | 3 190 | 6.3 | 2 987 | 93.7 | 10.7 | 1.6 | 448 | 75.4 | 438 |
| Lafayette city (part) | 10 040 | 5 111 | 72.3 | 62.9 | 7 257 | 5.0 | 6 786 | 94.3 | 6.4 | 0.8 | 962 | 65.8 | 774 |
| Youngsville town | 2 777 | 1 392 | 70.4 | 58.9 | 1 950 | 4.1 | 1 870 | 96.3 | 11.8 | 0.3 | 251 | 57.0 | 208 |

Table 7. **Employment Status and Journey to Work: 2000**—Con.

[Data based on a sample (except Tables 65-68). For information on confidentiality protection, coverage, sampling error, and nonsampling error, see Appendix G.
For location of definitions, see "How to Use This Census Report"]

| State<br>Parish<br>Parish Subdivision<br>Place | Population 16 years and over | | | | | | | | | | | | Own children under 6 years, all parents in family in labor force |
|---|---|---|---|---|---|---|---|---|---|---|---|---|---|
| | | | Labor force | | | | | | | | Females with own children under 6 years | | |
| | | | Percent in labor force | | Civilian labor force | | Workers | | | | | | |
| | | | | | | | | Means of transportation to work | | | | | |
| | Total | Female | Total | Female | Number | Percent un-employed | Number | Percent using car, truck, or van | Percent in carpools | Percent using public trans-portation | Number | Percent in labor force | |
| Lafourche Parish | 68 385 | 35 754 | 57.9 | 48.0 | 39 535 | 5.9 | 36 348 | 93.1 | 14.7 | 0.7 | 4 981 | 54.6 | 3 785 |
| District 1 | 4 782 | 2 578 | 63.9 | 56.5 | 3 055 | 3.7 | 2 880 | 95.1 | 12.9 | 0.6 | 437 | 70.5 | 324 |
| District 2 | 3 981 | 2 209 | 60.0 | 53.4 | 2 390 | 4.7 | 2 228 | 90.3 | 12.4 | 1.4 | 210 | 60.0 | 199 |
| Thibodaux city (part) | 3 981 | 2 209 | 60.0 | 53.4 | 2 390 | 4.7 | 2 228 | 90.3 | 12.4 | 1.4 | 210 | 60.0 | 199 |
| District 3 | 3 859 | 2 118 | 51.3 | 48.3 | 1 981 | 13.3 | 1 669 | 89.2 | 14.3 | 2.5 | 238 | 70.6 | 334 |
| Thibodaux city (part) | 3 209 | 1 855 | 51.8 | 46.5 | 1 663 | 12.3 | 1 409 | 88.0 | 12.2 | 2.6 | 195 | 64.1 | 280 |
| District 4 | 5 322 | 2 893 | 63.3 | 54.5 | 3 370 | 8.2 | 3 025 | 90.7 | 8.0 | 1.2 | 332 | 58.7 | 268 |
| Thibodaux city (part) | 2 020 | 1 136 | 60.5 | 55.6 | 1 223 | 14.4 | 1 015 | 82.1 | 8.9 | - | 58 | 37.9 | 54 |
| District 5 | 4 925 | 2 609 | 64.9 | 55.5 | 3 194 | 6.3 | 2 968 | 96.6 | 9.3 | 0.5 | 367 | 59.9 | 236 |
| Thibodaux city (part) | 2 093 | 1 147 | 66.2 | 59.7 | 1 386 | 5.6 | 1 291 | 93.4 | 4.6 | 0.7 | 116 | 83.6 | 106 |
| District 6 | 4 871 | 2 433 | 58.6 | 47.0 | 2 852 | 7.6 | 2 569 | 95.6 | 21.7 | 0.6 | 463 | 56.4 | 306 |
| Chackbay CDP | 2 921 | 1 470 | 61.4 | 49.7 | 1 793 | 7.1 | 1 633 | 95.2 | 19.7 | 0.7 | 296 | 60.5 | 213 |
| District 7 | 4 684 | 2 435 | 56.2 | 49.2 | 2 622 | 6.7 | 2 424 | 96.2 | 16.0 | 0.3 | 331 | 60.7 | 236 |
| Des Allemands CDP (part) | 324 | 150 | 65.1 | 58.7 | 211 | 5.7 | 199 | 83.9 | 11.1 | - | 14 | 57.1 | 15 |
| Mathews CDP (part) | 38 | 26 | 81.6 | 73.1 | 31 | - | 31 | 100.0 | - | - | - | (X) | - |
| Raceland CDP (part) | 3 396 | 1 766 | 53.4 | 45.9 | 1 814 | 7.9 | 1 637 | 96.3 | 18.0 | 0.5 | 213 | 53.5 | 143 |
| District 8 | 4 536 | 2 439 | 55.1 | 45.1 | 2 499 | 5.0 | 2 351 | 92.7 | 13.3 | 1.0 | 381 | 58.5 | 294 |
| Raceland CDP (part) | 4 536 | 2 439 | 55.1 | 45.1 | 2 499 | 5.0 | 2 351 | 92.7 | 13.3 | 1.0 | 381 | 58.5 | 294 |
| District 9 | 4 645 | 2 397 | 57.1 | 42.3 | 2 633 | 3.8 | 2 485 | 95.4 | 13.6 | 0.7 | 298 | 52.0 | 215 |
| Lockport town (part) | 619 | 343 | 54.9 | 43.7 | 340 | 4.4 | 322 | 96.9 | 5.9 | 0.9 | 36 | 58.3 | 25 |
| Mathews CDP (part) | 1 460 | 761 | 62.6 | 51.4 | 893 | 2.8 | 876 | 94.6 | 7.9 | - | 72 | 75.0 | 82 |
| District 10 | 4 429 | 2 253 | 58.6 | 42.7 | 2 596 | 4.6 | 2 420 | 94.7 | 18.8 | 0.3 | 313 | 38.0 | 240 |
| Larose CDP (part) | 1 239 | 620 | 58.4 | 41.0 | 723 | 5.1 | 664 | 93.2 | 19.1 | 0.9 | 83 | 51.8 | 72 |
| Lockport town (part) | 1 370 | 721 | 57.2 | 43.6 | 783 | 5.2 | 729 | 95.1 | 19.2 | 0.3 | 104 | 45.2 | 103 |
| District 11 | 4 951 | 2 445 | 60.3 | 51.2 | 2 987 | 3.9 | 2 808 | 91.6 | 9.2 | - | 441 | 58.3 | 346 |
| District 12 | 4 474 | 2 350 | 54.6 | 43.4 | 2 442 | 5.2 | 2 214 | 92.9 | 18.2 | - | 247 | 40.1 | 176 |
| Cut Off CDP (part) | 616 | 320 | 56.7 | 47.5 | 349 | 10.0 | 305 | 100.0 | 20.7 | - | 50 | 60.0 | 42 |
| Larose CDP (part) | 3 786 | 1 996 | 54.0 | 43.0 | 2 044 | 4.1 | 1 868 | 91.6 | 18.3 | - | 192 | 33.3 | 122 |
| District 13 | 4 583 | 2 337 | 58.1 | 47.9 | 2 655 | 2.7 | 2 538 | 92.6 | 16.8 | 0.9 | 315 | 42.5 | 257 |
| Cut Off CDP (part) | 3 657 | 1 887 | 57.3 | 47.4 | 2 090 | 2.8 | 1 988 | 93.2 | 17.0 | 1.1 | 281 | 43.8 | 229 |
| Galliano CDP (part) | 214 | 93 | 66.8 | 59.1 | 143 | 3.5 | 138 | 85.5 | 14.5 | - | 10 | 50.0 | 12 |
| Larose CDP (part) | 635 | 329 | 58.1 | 46.2 | 369 | 2.7 | 359 | 91.1 | 15.9 | - | 19 | 31.6 | 16 |
| District 14 | 4 404 | 2 264 | 52.5 | 40.9 | 2 297 | 6.3 | 2 061 | 91.4 | 18.9 | 0.3 | 327 | 47.1 | 198 |
| Cut Off CDP (part) | - | - | (X) | (X) | - | (X) | - | (X) | (X) | (X) | - | (X) | - |
| Galliano CDP (part) | 3 895 | 2 037 | 52.3 | 40.6 | 2 023 | 6.8 | 1 801 | 94.1 | 20.4 | 0.4 | 296 | 46.6 | 186 |
| Golden Meadow town (part) | 18 | 9 | 50.0 | - | 9 | - | 9 | 100.0 | - | - | - | (X) | - |
| District 15 | 3 939 | 1 994 | 49.8 | 37.3 | 1 962 | 8.5 | 1 708 | 88.5 | 23.4 | 0.2 | 281 | 35.6 | 156 |
| Galliano CDP (part) | 1 469 | 788 | 49.0 | 39.1 | 720 | 9.9 | 596 | 96.0 | 28.2 | - | 97 | 28.9 | 73 |
| Golden Meadow town (part) | 1 598 | 807 | 50.1 | 33.6 | 801 | 4.5 | 744 | 87.9 | 19.6 | 0.4 | 130 | 38.5 | 51 |
| La Salle Parish | 11 204 | 5 558 | 50.7 | 45.8 | 5 670 | 5.5 | 5 291 | 94.8 | 15.1 | 0.3 | 658 | 57.6 | 508 |
| District 1 | 1 206 | 618 | 56.4 | 43.5 | 680 | 9.7 | 605 | 90.9 | 12.6 | 0.7 | 85 | 58.8 | 59 |
| Olla town (part) | 257 | 146 | 49.0 | 38.4 | 126 | 7.1 | 108 | 87.0 | 22.2 | - | 25 | 32.0 | 18 |
| District 2 | 1 093 | 570 | 52.3 | 41.2 | 570 | 4.7 | 538 | 89.4 | 15.6 | 1.9 | 81 | 40.7 | 40 |
| Olla town (part) | 820 | 441 | 49.4 | 38.1 | 403 | 6.7 | 371 | 89.5 | 17.3 | 1.1 | 66 | 40.9 | 34 |
| District 3 | 1 508 | 548 | 36.2 | 40.3 | 542 | 5.9 | 503 | 94.6 | 11.9 | - | 57 | 52.6 | 37 |
| Tullos town (part) | 358 | 190 | 52.2 | 39.5 | 187 | 3.7 | 178 | 92.7 | 6.7 | - | 21 | 42.9 | 12 |
| Urania town | 532 | 279 | 51.9 | 43.0 | 276 | 7.6 | 246 | 98.4 | 15.4 | - | 36 | 58.3 | 25 |
| District 4 | 848 | 462 | 58.4 | 54.1 | 495 | 1.2 | 489 | 97.5 | 13.5 | - | 76 | 61.8 | 62 |
| Jena town (part) | 258 | 151 | 60.1 | 52.3 | 155 | - | 155 | 100.0 | 12.3 | - | 43 | 55.8 | 27 |
| District 5 | 1 240 | 741 | 50.5 | 38.5 | 626 | 3.2 | 593 | 92.6 | 9.3 | 0.5 | 74 | 79.7 | 71 |
| Jena town (part) | 1 240 | 741 | 50.5 | 38.5 | 626 | 3.2 | 593 | 92.6 | 9.3 | 0.5 | 74 | 79.7 | 71 |
| District 6 | 966 | 500 | 59.4 | 48.0 | 574 | 7.5 | 522 | 97.1 | 11.1 | - | 59 | 57.6 | 40 |
| Jena town (part) | 542 | 280 | 62.0 | 52.5 | 336 | 6.8 | 310 | 97.7 | 6.1 | - | 24 | 54.2 | 10 |
| Midway CDP (part) | 424 | 220 | 56.1 | 42.3 | 238 | 8.4 | 212 | 96.2 | 18.4 | - | 35 | 60.0 | 30 |
| District 7 | 1 340 | 558 | 41.5 | 42.3 | 556 | 3.1 | 533 | 96.1 | 13.1 | - | 83 | 54.2 | 70 |
| Jena town (part) | 259 | - | - | (X) | - | (X) | - | (X) | (X) | (X) | - | (X) | - |
| Midway CDP (part) | 63 | 40 | - | - | - | (X) | - | (X) | (X) | (X) | - | (X) | - |
| District 8 | 1 104 | 566 | 50.3 | 44.7 | 555 | 4.0 | 533 | 100.0 | 14.6 | - | 54 | 33.3 | 28 |
| Tullos town (part) | - | - | (X) | (X) | - | (X) | - | (X) | (X) | (X) | - | (X) | - |
| District 9 | 1 030 | 502 | 61.0 | 54.2 | 628 | 5.3 | 588 | 95.2 | 10.5 | - | 75 | 65.3 | 80 |
| District 10 | 869 | 493 | 51.1 | 57.8 | 444 | 9.9 | 387 | 95.9 | 48.6 | - | 14 | 100.0 | 21 |
| Jena town (part) | 124 | 71 | 37.9 | 43.7 | 47 | - | 47 | 83.0 | 48.9 | - | - | (X) | - |
| Midway CDP (part) | 572 | 328 | 58.6 | 64.6 | 335 | 11.3 | 291 | 99.0 | 51.9 | - | 9 | 100.0 | 21 |
| Lincoln Parish | 34 148 | 17 913 | 59.4 | 54.6 | 20 244 | 13.3 | 17 094 | 92.3 | 13.5 | 0.2 | 2 053 | 65.9 | 1 843 |
| District 1-A | 3 349 | 1 643 | 67.0 | 61.5 | 2 243 | 7.0 | 2 031 | 95.2 | 7.0 | 0.4 | 139 | 56.8 | 164 |
| Ruston city (part) | 2 917 | 1 443 | 65.4 | 59.7 | 1 907 | 6.7 | 1 728 | 94.8 | 7.7 | - | 116 | 52.6 | 129 |
| District 1-B | 2 922 | 1 430 | 60.2 | 51.3 | 1 758 | 3.2 | 1 682 | 95.5 | 5.4 | 0.4 | 158 | 58.9 | 85 |
| Ruston city (part) | 2 355 | 1 222 | 59.7 | 47.7 | 1 405 | 2.8 | 1 346 | 95.8 | 4.4 | 0.5 | 142 | 54.2 | 68 |
| District 1-C | 3 172 | 1 729 | 63.1 | 52.7 | 1 986 | 4.5 | 1 885 | 92.7 | 13.3 | - | 222 | 75.7 | 285 |
| Ruston city (part) | 2 254 | 1 197 | 64.1 | 55.0 | 1 434 | 5.3 | 1 353 | 90.2 | 12.6 | - | 174 | 73.6 | 232 |
| District 1-D | 2 613 | 1 953 | 58.7 | 55.7 | 1 533 | 19.2 | 1 202 | 74.8 | 16.1 | 0.7 | 145 | 72.4 | 115 |
| Ruston city (part) | 2 249 | 1 759 | 58.6 | 55.9 | 1 317 | 18.7 | 1 041 | 70.9 | 16.0 | 0.8 | 132 | 69.7 | 97 |
| District 1-E | 2 841 | 1 632 | 47.8 | 46.5 | 1 358 | 13.0 | 1 144 | 90.7 | 25.9 | - | 262 | 72.1 | 237 |
| Ruston city (part) | 2 359 | 1 360 | 45.4 | 42.9 | 1 071 | 12.8 | 913 | 90.6 | 27.9 | - | 217 | 68.7 | 158 |
| District 1-F | 2 560 | 1 354 | 61.2 | 56.9 | 1 567 | 15.4 | 1 293 | 93.4 | 15.2 | - | 169 | 62.1 | 158 |
| Ruston city (part) | 1 649 | 836 | 59.9 | 57.1 | 987 | 15.8 | 818 | 91.3 | 16.3 | - | 108 | 52.8 | 73 |
| District 1-G | 2 936 | 968 | 50.8 | 56.1 | 1 484 | 12.1 | 1 247 | 87.2 | 15.0 | - | 110 | 50.9 | 77 |
| Ruston city (part) | 2 936 | 968 | 50.8 | 56.1 | 1 484 | 12.1 | 1 247 | 87.2 | 15.0 | - | 110 | 50.9 | 77 |
| District 2-A | 3 406 | 1 835 | 63.2 | 58.9 | 2 152 | 54.8 | 845 | 85.0 | 14.7 | 0.4 | 73 | 63.0 | 72 |
| Grambling town (part) | 2 878 | 1 597 | 64.7 | 58.6 | 1 862 | 61.4 | 601 | 83.0 | 17.0 | - | 46 | 63.0 | 49 |
| District 2-B | 1 586 | 878 | 53.5 | 57.4 | 848 | 11.1 | 746 | 88.9 | 19.4 | - | 92 | 52.2 | 81 |
| Grambling town (part) | 1 301 | 710 | 49.2 | 53.2 | 640 | 11.4 | 559 | 85.7 | 15.0 | - | 67 | 55.2 | 60 |
| Ruston city (part) | 97 | 72 | 93.8 | 91.7 | 91 | 13.2 | 79 | 100.0 | 32.9 | - | 12 | 50.0 | 17 |
| District 3 | 2 916 | 1 461 | 63.4 | 56.8 | 1 838 | 5.3 | 1 719 | 98.0 | 15.6 | 0.1 | 214 | 69.2 | 223 |
| Simsboro village | 558 | 262 | 59.9 | 50.0 | 325 | 8.9 | 295 | 97.6 | 10.2 | - | 37 | 54.1 | 24 |
| Vienna town | 292 | 132 | 69.2 | 52.3 | 202 | - | 200 | 97.5 | 10.0 | - | 24 | 58.3 | 17 |

Table 7. **Employment Status and Journey to Work: 2000**—Con.

[Data based on a sample (except Tables 65-68). For information on confidentiality protection, coverage, sampling error, and nonsampling error, see Appendix G.
For location of definitions, see "How to Use This Census Report"]

| State<br>Parish<br>Parish Subdivision<br>Place | Population 16 years and over | | | | | | | | | | | | Own children under 6 years, all parents in family in labor force |
|---|---|---|---|---|---|---|---|---|---|---|---|---|---|
| | | | Labor force | | | | | | | | Females with own children under 6 years | | |
| | | | Percent in labor force | | Civilian labor force | | Workers | | | | | | |
| | | | | | | | | Means of transportation to work | | | | | |
| | Total | Female | Total | Female | Number | Percent un-employed | Number | Percent using car, truck, or van | Percent in carpools | Percent using public trans-portation | Number | Percent in labor force | |
| Lincoln Parish—Con. | | | | | | | | | | | | | |
| District 4 | 2 659 | 1 394 | 57.4 | 48.3 | 1 526 | 4.5 | 1 441 | 97.6 | 12.8 | 0.2 | 241 | 55.2 | 155 |
| Dubach town | 620 | 357 | 54.4 | 49.3 | 337 | 6.8 | 309 | 94.2 | 16.2 | 1.0 | 51 | 66.7 | 50 |
| District 5 | 3 188 | 1 636 | 61.2 | 53.2 | 1 951 | 3.2 | 1 859 | 96.3 | 12.8 | - | 228 | 80.3 | 191 |
| Choudrant village | 488 | 226 | 63.1 | 57.5 | 308 | 3.6 | 286 | 97.2 | 11.5 | - | 21 | 47.6 | 10 |
| Downsville village (part) | 43 | 25 | 53.5 | 56.0 | 23 | - | 23 | 100.0 | - | - | - | (X) | - |
| Ruston city (part) | - | - | (X) | (X) | - | (X) | - | (X) | (X) | (X) | - | (X) | - |
| Livingston Parish | 68 053 | 34 878 | 63.2 | 53.9 | 42 940 | 4.8 | 40 267 | 96.2 | 13.1 | 0.3 | 5 672 | 56.2 | 4 278 |
| District 1 | 6 484 | 3 207 | 61.4 | 54.0 | 3 980 | 6.6 | 3 671 | 94.9 | 16.7 | 0.4 | 425 | 58.8 | 394 |
| Livingston town (part) | 1 014 | 548 | 57.3 | 47.8 | 581 | 6.7 | 538 | 96.5 | 8.9 | - | 71 | 50.7 | 80 |
| Walker town (part) | 72 | 40 | 45.8 | 22.5 | 33 | - | 33 | 100.0 | - | - | - | (X) | - |
| District 2 | 9 374 | 4 777 | 67.8 | 56.1 | 6 356 | 2.6 | 6 118 | 96.0 | 9.9 | 0.8 | 934 | 58.5 | 717 |
| District 3 | 8 176 | 4 170 | 66.3 | 55.0 | 5 409 | 2.3 | 5 204 | 96.5 | 14.8 | 0.1 | 880 | 56.8 | 613 |
| Denham Springs city (part) | - | - | (X) | (X) | - | (X) | - | (X) | (X) | (X) | - | (X) | - |
| District 4 | 6 691 | 3 589 | 63.6 | 57.0 | 4 258 | 5.2 | 3 960 | 96.6 | 8.2 | - | 433 | 64.2 | 377 |
| Denham Springs city (part) | 6 691 | 3 589 | 63.6 | 57.0 | 4 258 | 5.2 | 3 960 | 96.6 | 8.2 | - | 433 | 64.2 | 377 |
| District 5 | 8 086 | 4 181 | 65.5 | 56.2 | 5 275 | 5.9 | 4 940 | 96.3 | 11.8 | - | 668 | 52.8 | 465 |
| Denham Springs city (part) | - | - | (X) | (X) | - | (X) | - | (X) | (X) | (X) | - | (X) | - |
| District 6 | 7 916 | 3 999 | 61.0 | 52.0 | 4 830 | 5.1 | 4 512 | 97.9 | 13.9 | - | 604 | 49.2 | 478 |
| Denham Springs city (part) | - | - | (X) | (X) | - | (X) | - | (X) | (X) | (X) | - | (X) | - |
| French Settlement village | 700 | 356 | 53.3 | 43.3 | 373 | 6.7 | 343 | 98.5 | 11.1 | - | 51 | 68.6 | 45 |
| Livingston town (part) | - | - | (X) | (X) | - | (X) | - | (X) | (X) | (X) | - | (X) | - |
| Port Vincent village | 372 | 186 | 57.3 | 50.5 | 213 | 6.1 | 194 | 93.8 | 14.4 | - | 23 | 47.8 | 18 |
| Walker town (part) | 17 | 7 | 100.0 | 100.0 | 17 | 41.2 | 10 | 100.0 | - | - | - | (X) | - |
| District 7 | 8 195 | 4 296 | 66.0 | 57.6 | 5 402 | 3.9 | 5 067 | 96.1 | 11.9 | 0.7 | 824 | 63.0 | 645 |
| Denham Springs city (part) | - | - | (X) | (X) | - | (X) | - | (X) | (X) | (X) | - | (X) | - |
| Walker town (part) | 3 708 | 1 940 | 63.6 | 54.5 | 2 357 | 3.1 | 2 178 | 97.8 | 11.7 | 0.6 | 393 | 58.5 | 339 |
| District 8 | 6 156 | 3 107 | 55.2 | 46.1 | 3 399 | 6.1 | 3 131 | 96.0 | 13.4 | 0.2 | 439 | 48.7 | 279 |
| Killian village | 853 | 437 | 58.6 | 51.3 | 498 | 3.0 | 476 | 97.9 | 12.0 | 0.8 | 51 | 64.7 | 49 |
| Springfield town | 353 | 185 | 52.4 | 54.1 | 185 | 7.0 | 170 | 98.8 | 4.7 | - | 28 | 67.9 | 19 |
| District 9 | 6 975 | 3 552 | 57.8 | 47.7 | 4 031 | 7.5 | 3 664 | 95.1 | 20.2 | 0.1 | 465 | 49.7 | 310 |
| Albany village | 665 | 362 | 53.5 | 45.9 | 354 | 7.6 | 319 | 96.9 | 11.9 | 0.9 | 42 | 66.7 | 54 |
| Madison Parish | 10 030 | 5 044 | 48.7 | 52.1 | 4 883 | 12.5 | 4 168 | 92.3 | 21.1 | 1.2 | 772 | 63.2 | 662 |
| District 1 | 1 119 | 582 | 63.4 | 62.5 | 709 | 11.1 | 620 | 97.6 | 15.8 | 1.0 | 88 | 60.2 | 70 |
| Delta village | 167 | 91 | 67.1 | 65.9 | 112 | 14.3 | 91 | 96.7 | 17.6 | - | 7 | 85.7 | 9 |
| Mound village | 14 | 8 | 42.9 | - | 6 | - | 6 | 100.0 | - | - | - | (X) | - |
| Richmond village (part) | 7 | 2 | 28.6 | 100.0 | 2 | - | 2 | 100.0 | - | - | - | (X) | - |
| Tallulah city (part) | - | - | (X) | (X) | - | (X) | - | (X) | (X) | (X) | - | (X) | - |
| District 2 | 1 877 | 744 | 37.2 | 46.9 | 699 | 9.4 | 633 | 90.4 | 22.1 | 2.8 | 83 | 74.7 | 109 |
| Richmond village (part) | 53 | 28 | 64.2 | 67.9 | 34 | 17.6 | 28 | 92.9 | 7.1 | - | 3 | 100.0 | 3 |
| Tallulah city (part) | 246 | 168 | 71.1 | 67.3 | 175 | 15.4 | 148 | 70.9 | 17.6 | 6.1 | 46 | 82.6 | 60 |
| District 3 | 930 | 530 | 51.5 | 49.8 | 479 | 16.3 | 388 | 88.4 | 22.7 | 3.9 | 124 | 70.2 | 133 |
| Tallulah city (part) | 414 | 255 | 44.9 | 55.7 | 186 | 28.0 | 134 | 74.6 | 33.6 | 11.2 | 96 | 69.8 | 103 |
| District 4 | 1 305 | 554 | 34.4 | 49.8 | 449 | 17.8 | 369 | 92.1 | 19.0 | 2.4 | 97 | 62.9 | 65 |
| Tallulah city (part) | 1 305 | 554 | 34.4 | 49.8 | 449 | 17.8 | 369 | 92.1 | 19.0 | 2.4 | 97 | 62.9 | 65 |
| District 5 | 1 122 | 627 | 40.2 | 48.2 | 451 | 13.1 | 387 | 92.5 | 32.8 | - | 127 | 65.4 | 98 |
| Tallulah city (part) | 1 122 | 627 | 40.2 | 48.2 | 451 | 13.1 | 387 | 92.5 | 32.8 | - | 127 | 65.4 | 98 |
| District 6 | 1 046 | 554 | 44.9 | 50.4 | 470 | 8.3 | 423 | 91.5 | 21.7 | - | 93 | 54.8 | 81 |
| Tallulah city (part) | 1 046 | 554 | 44.9 | 50.4 | 470 | 8.3 | 423 | 91.5 | 21.7 | - | 93 | 54.8 | 81 |
| District 7 | 1 470 | 828 | 59.7 | 50.7 | 878 | 18.3 | 685 | 88.8 | 25.0 | - | 48 | 35.4 | 22 |
| Tallulah city (part) | 1 470 | 828 | 59.7 | 50.7 | 878 | 18.3 | 685 | 88.8 | 25.0 | - | 48 | 35.4 | 22 |
| District 8 | 1 161 | 625 | 64.4 | 59.5 | 748 | 6.4 | 663 | 95.8 | 13.9 | - | 112 | 66.1 | 84 |
| Richmond village (part) | 360 | 190 | 71.1 | 70.0 | 256 | 4.7 | 237 | 99.2 | 13.9 | - | 30 | 80.0 | 22 |
| Tallulah city (part) | 801 | 435 | 61.4 | 54.9 | 492 | 7.3 | 426 | 93.9 | 13.8 | - | 82 | 61.0 | 62 |
| Morehouse Parish | 23 571 | 12 665 | 52.6 | 46.7 | 12 390 | 11.1 | 10 792 | 94.7 | 18.1 | 1.0 | 1 503 | 63.2 | 1 351 |
| District 1 | 3 800 | 1 926 | 56.8 | 46.0 | 2 157 | 5.3 | 1 992 | 95.6 | 12.2 | 0.8 | 218 | 42.7 | 118 |
| Bonita village | 221 | 110 | 51.6 | 46.4 | 114 | 17.5 | 94 | 91.5 | 9.6 | - | 14 | 92.9 | 13 |
| District 2 | 3 251 | 1 586 | 44.9 | 42.5 | 1 460 | 15.6 | 1 192 | 92.3 | 23.8 | 0.3 | 165 | 64.8 | 166 |
| Collinston village (part) | 189 | 88 | 56.1 | 50.0 | 106 | 5.7 | 91 | 85.7 | 23.1 | 3.3 | 10 | 80.0 | 11 |
| Mer Rouge village | 625 | 343 | 44.5 | 37.3 | 278 | 16.2 | 221 | 90.5 | 20.8 | - | 33 | 90.9 | 43 |
| Oak Ridge village | 109 | 63 | 63.3 | 44.4 | 69 | - | 69 | 95.7 | 11.6 | - | 8 | 62.5 | 5 |
| District 3 | 3 506 | 1 897 | 56.7 | 45.7 | 1 989 | 7.2 | 1 834 | 94.4 | 14.1 | 0.9 | 212 | 67.5 | 199 |
| Bastrop city (part) | 30 | 15 | 46.7 | 46.7 | 14 | 50.0 | 7 | 100.0 | 100.0 | - | - | (X) | - |
| District 4 | 3 491 | 1 830 | 56.1 | 51.1 | 1 958 | 7.8 | 1 765 | 96.4 | 13.0 | 1.1 | 202 | 48.0 | 101 |
| Bastrop city (part) | 729 | 400 | 50.2 | 48.8 | 366 | 13.4 | 311 | 88.7 | 16.1 | 6.4 | 36 | 44.4 | 18 |
| Collinston village (part) | 99 | 48 | 43.4 | 45.8 | 43 | 4.7 | 35 | 94.3 | 20.0 | - | 3 | 100.0 | 9 |
| District 5 | 3 537 | 1 939 | 53.1 | 49.3 | 1 879 | 11.6 | 1 639 | 96.6 | 17.2 | - | 263 | 70.3 | 289 |
| Bastrop city (part) | 3 537 | 1 939 | 53.1 | 49.3 | 1 879 | 11.6 | 1 639 | 96.6 | 17.2 | - | 263 | 70.3 | 289 |
| District 6 | 3 085 | 1 783 | 48.8 | 46.2 | 1 505 | 14.4 | 1 252 | 96.1 | 30.9 | 0.5 | 178 | 79.8 | 190 |
| Bastrop city (part) | 3 085 | 1 783 | 48.8 | 46.2 | 1 505 | 14.4 | 1 252 | 96.1 | 30.9 | 0.5 | 178 | 79.8 | 190 |
| District 7 | 2 901 | 1 704 | 49.7 | 45.7 | 1 442 | 20.8 | 1 118 | 89.4 | 23.6 | 4.2 | 265 | 69.1 | 288 |
| Bastrop city (part) | 2 384 | 1 421 | 51.2 | 46.9 | 1 220 | 21.6 | 932 | 87.2 | 21.9 | 5.0 | 234 | 73.1 | 258 |
| Natchitoches Parish | 30 206 | 16 252 | 54.8 | 49.8 | 16 538 | 9.9 | 14 603 | 91.8 | 17.2 | 0.5 | 2 187 | 62.9 | 1 905 |
| District 1 | 2 712 | 1 431 | 63.3 | 55.8 | 1 716 | 7.1 | 1 579 | 94.0 | 14.7 | - | 248 | 53.6 | 184 |
| Natchitoches city (part) | 886 | 499 | 57.1 | 51.7 | 506 | 2.8 | 486 | 92.2 | 14.0 | - | 50 | 36.0 | 29 |
| District 2 | 2 193 | 1 206 | 57.9 | 58.3 | 1 270 | 13.7 | 1 096 | 94.1 | 26.2 | 1.2 | 209 | 81.3 | 225 |
| Natchitoches city (part) | 2 193 | 1 206 | 57.9 | 58.3 | 1 270 | 13.7 | 1 096 | 94.1 | 26.2 | 1.2 | 209 | 81.3 | 225 |
| District 3 | 3 069 | 1 975 | 52.7 | 51.8 | 1 616 | 16.9 | 1 300 | 81.6 | 26.7 | 0.5 | 231 | 78.8 | 252 |
| Natchitoches city (part) | 3 069 | 1 975 | 52.7 | 51.8 | 1 616 | 16.9 | 1 300 | 81.6 | 26.7 | 0.5 | 231 | 78.8 | 252 |
| District 4 | 3 294 | 1 514 | 53.6 | 58.1 | 1 765 | 15.0 | 1 414 | 87.0 | 19.2 | 0.6 | 120 | 52.5 | 106 |
| Natchitoches city (part) | 1 755 | 780 | 40.4 | 57.2 | 709 | 25.7 | 470 | 71.7 | 28.5 | - | - | (X) | - |
| District 5 | 3 164 | 1 642 | 57.3 | 53.5 | 1 805 | 9.9 | 1 610 | 94.5 | 17.4 | 0.6 | 297 | 55.6 | 260 |
| Natchitoches city (part) | 3 164 | 1 642 | 57.3 | 53.5 | 1 805 | 9.9 | 1 610 | 94.5 | 17.4 | 0.6 | 297 | 55.6 | 260 |
| District 6 | 2 882 | 1 654 | 55.9 | 45.4 | 1 610 | 6.6 | 1 471 | 96.7 | 9.7 | - | 155 | 74.2 | 173 |

Table 7. **Employment Status and Journey to Work: 2000**—Con.

[Data based on a sample (except Tables 65-68). For information on confidentiality protection, coverage, sampling error, and nonsampling error, see Appendix G. For location of definitions, see "How to Use This Census Report"]

| State<br>Parish<br>Parish Subdivision<br>Place | Population 16 years and over | | | | | | | | | | | | Own children under 6 years, all parents in family in labor force |
|---|---|---|---|---|---|---|---|---|---|---|---|---|---|
| | | | Labor force | | | | | | | | Females with own children under 6 years | | |
| | | | Percent in labor force | | Civilian labor force | | Workers | | | | | | |
| | | | | | | | | Means of transportation to work | | | | | |
| | Total | Female | Total | Female | Number | Percent un-employed | Number | Percent using car, truck, or van | Percent in carpools | Percent using public trans-portation | Number | Percent in labor force | |
| Natchitoches Parish—Con. | | | | | | | | | | | | | |
| District 6—Con. | | | | | | | | | | | | | |
| Natchitoches city (part) | 2 882 | 1 654 | 55.9 | 45.4 | 1 610 | 6.6 | 1 471 | 96.7 | 9.7 | - | 155 | 74.2 | 173 |
| District 7 | 2 521 | 1 296 | 49.2 | 38.6 | 1 241 | 5.9 | 1 154 | 94.2 | 17.1 | 1.4 | 166 | 45.2 | 98 |
| Ashland village | 213 | 109 | 47.9 | 43.1 | 102 | 3.9 | 94 | 92.6 | 23.4 | - | 18 | 33.3 | 7 |
| Clarence village (part) | 57 | 25 | 49.1 | 40.0 | 28 | 7.1 | 26 | 100.0 | - | - | 2 | 100.0 | 3 |
| Goldonna village | 355 | 177 | 50.4 | 39.0 | 179 | 3.4 | 173 | 94.8 | 27.2 | - | 47 | 51.1 | 29 |
| District 8 | 2 502 | 1 377 | 51.8 | 47.6 | 1 297 | 10.8 | 1 139 | 90.9 | 15.2 | - | 252 | 69.0 | 230 |
| Campti town | 700 | 390 | 45.4 | 43.3 | 318 | 17.6 | 255 | 87.5 | 22.7 | - | 81 | 58.0 | 50 |
| Clarence village (part) | 342 | 194 | 59.6 | 56.7 | 204 | 10.8 | 176 | 94.9 | 24.4 | - | 29 | 72.4 | 32 |
| Natchitoches city (part) | 54 | 20 | 75.9 | 65.0 | 41 | 17.1 | 34 | 100.0 | - | - | - | (X) | - |
| District 9 | 2 697 | 1 441 | 50.5 | 44.6 | 1 361 | 4.9 | 1 272 | 88.1 | 20.8 | 1.3 | 119 | 58.8 | 106 |
| Powhatan village | 103 | 58 | 39.8 | 46.6 | 41 | 4.9 | 39 | 94.9 | 17.9 | 5.1 | 8 | 62.5 | 5 |
| Robeline village | 156 | 73 | 26.3 | 24.7 | 41 | 9.8 | 37 | 94.6 | 21.6 | - | 9 | 55.6 | 4 |
| District 10 | 2 683 | 1 430 | 58.0 | 51.0 | 1 555 | 7.2 | 1 405 | 94.2 | 14.3 | 0.1 | 218 | 58.7 | 174 |
| Natchitoches city (part) | 88 | 29 | 56.8 | 51.7 | 50 | - | 50 | 100.0 | 16.0 | - | - | (X) | - |
| Provencal village | 463 | 260 | 50.8 | 41.9 | 235 | 7.2 | 218 | 94.0 | 17.0 | 0.9 | 58 | 46.6 | 33 |
| District 11 | 2 489 | 1 286 | 52.3 | 41.0 | 1 302 | 9.1 | 1 163 | 93.8 | 9.5 | - | 172 | 58.7 | 97 |
| Natchez village | 420 | 230 | 50.0 | 44.8 | 210 | 12.9 | 179 | 92.7 | 17.9 | - | 19 | 63.2 | 15 |
| Natchitoches city (part) | - | - | (X) | (X) | - | (X) | - | (X) | (X) | (X) | - | (X) | - |
| Orleans Parish | 370 138 | 200 953 | 57.8 | 54.6 | 211 942 | 9.5 | 188 703 | 76.4 | 16.1 | 13.7 | 24 772 | 66.3 | 22 243 |
| New Orleans city | 370 138 | 200 953 | 57.8 | 54.6 | 211 942 | 9.5 | 188 703 | 76.4 | 16.1 | 13.7 | 24 772 | 66.3 | 22 243 |
| Ouachita Parish | 110 838 | 59 852 | 63.1 | 58.1 | 69 818 | 8.2 | 63 027 | 94.6 | 12.4 | 1.2 | 8 276 | 71.5 | 8 028 |
| District A | 22 034 | 11 906 | 67.8 | 61.1 | 14 919 | 5.9 | 13 862 | 96.7 | 8.8 | 0.1 | 1 699 | 73.2 | 1 554 |
| Claiborne CDP | 7 520 | 4 043 | 69.1 | 61.9 | 5 195 | 4.5 | 4 888 | 96.7 | 7.1 | - | 628 | 75.3 | 532 |
| West Monroe city (part) | 6 542 | 3 808 | 63.7 | 59.9 | 4 159 | 10.0 | 3 677 | 96.9 | 11.2 | 0.2 | 394 | 78.2 | 428 |
| District B | 20 694 | 10 689 | 62.7 | 55.4 | 12 939 | 5.9 | 11 901 | 95.8 | 13.9 | 0.2 | 1 500 | 67.2 | 1 232 |
| Brownsville-Bawcomville CDP | 5 852 | 3 050 | 56.6 | 47.0 | 3 296 | 8.0 | 2 925 | 92.5 | 17.8 | 0.4 | 345 | 56.8 | 274 |
| West Monroe city (part) | 1 526 | 844 | 57.9 | 51.4 | 883 | 11.9 | 764 | 94.2 | 24.9 | 1.2 | 111 | 53.2 | 82 |
| District C | 18 399 | 10 048 | 66.9 | 58.7 | 12 291 | 2.9 | 11 752 | 95.8 | 10.2 | 0.2 | 1 297 | 68.1 | 1 214 |
| Monroe city (part) | 13 681 | 7 576 | 67.5 | 59.2 | 9 226 | 1.9 | 8 932 | 96.3 | 8.3 | 0.3 | 903 | 68.5 | 867 |
| Sterlington town (part) | 934 | 495 | 61.8 | 53.3 | 577 | 9.4 | 517 | 98.8 | 15.3 | - | 81 | 72.8 | 84 |
| West Monroe city (part) | 2 276 | 1 188 | 61.9 | 53.9 | 1 409 | 5.7 | 1 298 | 89.9 | 17.0 | - | 199 | 67.3 | 188 |
| District D | 15 086 | 8 177 | 53.1 | 51.5 | 8 006 | 16.2 | 6 515 | 89.1 | 15.9 | 4.4 | 1 160 | 70.4 | 1 275 |
| Monroe city (part) | 8 957 | 5 090 | 50.1 | 45.5 | 4 491 | 18.7 | 3 583 | 85.7 | 17.4 | 5.6 | 710 | 66.5 | 775 |
| Richwood town (part) | 1 486 | 585 | 35.0 | 49.1 | 520 | 19.4 | 405 | 91.1 | 16.8 | 3.5 | 112 | 74.1 | 101 |
| District E | 19 982 | 10 801 | 68.7 | 64.6 | 13 677 | 9.5 | 12 271 | 94.9 | 10.1 | 0.3 | 1 258 | 77.2 | 1 296 |
| Monroe city (part) | 4 396 | 2 504 | 68.3 | 68.1 | 3 002 | 30.7 | 2 071 | 84.1 | 15.0 | 0.5 | 127 | 75.6 | 130 |
| Sterlington town (part) | 29 | 9 | 100.0 | 100.0 | 29 | - | 29 | 69.0 | - | - | - | (X) | - |
| Swartz CDP | 3 182 | 1 715 | 71.6 | 65.5 | 2 270 | 2.1 | 2 203 | 97.3 | 10.6 | 0.6 | 260 | 74.6 | 223 |
| District F | 14 643 | 8 231 | 54.5 | 54.2 | 7 986 | 14.4 | 6 726 | 90.5 | 22.3 | 6.1 | 1 362 | 73.3 | 1 457 |
| Monroe city (part) | 12 260 | 6 928 | 54.0 | 54.4 | 6 616 | 15.7 | 5 489 | 89.5 | 24.0 | 7.1 | 1 194 | 74.8 | 1 307 |
| Richwood town (part) | 62 | 33 | 62.9 | 54.5 | 39 | 5.1 | 37 | 100.0 | 8.1 | - | 9 | 33.3 | 2 |
| Plaquemines Parish | 19 790 | 9 930 | 55.4 | 46.9 | 10 679 | 6.7 | 10 074 | 92.0 | 15.2 | 0.8 | 1 538 | 51.8 | 1 074 |
| District 1 | 2 364 | 1 141 | 37.5 | 35.4 | 886 | 9.9 | 780 | 89.1 | 20.6 | 2.2 | 162 | 55.6 | 104 |
| District 2 | 2 630 | 1 280 | 58.9 | 52.0 | 1 545 | 6.0 | 1 421 | 93.1 | 10.5 | - | 145 | 43.4 | 94 |
| Belle Chasse CDP (part) | 2 630 | 1 280 | 58.9 | 52.0 | 1 545 | 6.0 | 1 421 | 93.1 | 10.5 | - | 145 | 43.4 | 94 |
| District 3 | 2 710 | 1 472 | 69.1 | 61.5 | 1 873 | 3.6 | 1 805 | 93.8 | 10.6 | 1.2 | 225 | 73.3 | 208 |
| Belle Chasse CDP (part) | 2 710 | 1 472 | 69.1 | 61.5 | 1 873 | 3.6 | 1 805 | 93.8 | 10.6 | 1.2 | 225 | 73.3 | 208 |
| District 4 | 2 170 | 1 118 | 65.7 | 56.6 | 1 157 | 7.5 | 1 327 | 92.9 | 13.6 | 0.3 | 211 | 62.1 | 242 |
| Belle Chasse CDP (part) | 1 932 | 986 | 66.5 | 57.0 | 1 016 | 5.5 | 1 217 | 93.3 | 13.1 | - | 199 | 59.8 | 212 |
| District 5 | 2 631 | 1 330 | 56.3 | 44.4 | 1 466 | 4.5 | 1 377 | 93.0 | 19.5 | 0.2 | 222 | 57.7 | 137 |
| Port Sulphur CDP (part) | 770 | 402 | 51.6 | 38.6 | 397 | 1.3 | 386 | 93.0 | 24.1 | 0.8 | 48 | 41.7 | 21 |
| District 6 | 1 700 | 897 | 51.4 | 39.8 | 874 | 7.2 | 786 | 94.1 | 21.6 | 1.3 | 175 | 46.9 | 109 |
| Empire CDP (part) | 112 | 58 | 55.4 | 48.3 | 62 | - | 62 | 87.1 | - | 12.9 | 8 | - | - |
| Port Sulphur CDP (part) | 1 588 | 839 | 51.1 | 39.2 | 812 | 7.8 | 724 | 94.8 | 23.5 | 0.3 | 167 | 49.1 | 109 |
| District 7 | 2 087 | 1 015 | 53.6 | 40.7 | 1 113 | 10.1 | 989 | 88.3 | 19.6 | 1.2 | 120 | 34.2 | 55 |
| Buras-Triumph CDP (part) | 614 | 301 | 51.5 | 35.5 | 316 | 4.1 | 303 | 96.7 | 25.4 | - | 47 | 23.4 | 10 |
| Empire CDP (part) | 1 473 | 714 | 54.5 | 42.9 | 797 | 12.4 | 686 | 84.5 | 17.1 | 1.7 | 73 | 41.1 | 45 |
| District 8 | 1 845 | 852 | 48.9 | 42.0 | 903 | 12.3 | 759 | 89.2 | 14.1 | 0.8 | 158 | 24.7 | 61 |
| Boothville-Venice CDP (part) | - | - | (X) | (X) | - | (X) | - | (X) | (X) | (X) | - | (X) | - |
| Buras-Triumph CDP (part) | 1 845 | 852 | 48.9 | 42.0 | 903 | 12.3 | 759 | 89.2 | 14.1 | 0.8 | 158 | 24.7 | 61 |
| District 9 | 1 653 | 825 | 52.1 | 40.4 | 862 | 3.7 | 830 | 91.3 | 13.3 | 1.2 | 120 | 48.3 | 64 |
| Boothville-Venice CDP (part) | 1 605 | 804 | 53.0 | 40.8 | 851 | 3.8 | 819 | 91.8 | 13.4 | 1.2 | 120 | 48.3 | 64 |
| Buras-Triumph CDP (part) | - | - | (X) | (X) | - | (X) | - | (X) | (X) | (X) | - | (X) | - |
| Pointe Coupee Parish | 17 378 | 9 038 | 55.4 | 48.2 | 9 607 | 7.2 | 8 779 | 95.3 | 15.9 | 0.6 | 1 236 | 60.8 | 1 012 |
| District 1 | 1 322 | 662 | 42.9 | 37.0 | 567 | 10.9 | 493 | 92.1 | 31.8 | - | 83 | 75.9 | 96 |
| District 2 | 1 229 | 659 | 56.8 | 50.8 | 698 | 12.0 | 605 | 90.9 | 10.6 | - | 83 | 63.9 | 79 |
| Morganza village | 519 | 283 | 55.9 | 49.1 | 290 | 6.9 | 270 | 94.4 | 16.3 | - | 34 | 55.9 | 19 |
| District 3 | 1 321 | 691 | 50.9 | 51.2 | 668 | 6.1 | 632 | 97.6 | 23.3 | 0.2 | 113 | 67.3 | 102 |
| District 4 | 1 313 | 642 | 57.3 | 46.9 | 744 | 4.6 | 697 | 95.7 | 13.3 | 0.9 | 104 | 57.7 | 94 |
| District 5 | 2 304 | 1 159 | 58.2 | 45.7 | 1 335 | 2.9 | 1 267 | 98.1 | 8.4 | 0.6 | 150 | 42.0 | 83 |
| New Roads city (part) | 430 | 224 | 60.0 | 46.9 | 258 | 5.0 | 245 | 97.6 | 5.3 | - | 35 | 82.9 | 29 |
| District 6 | 1 704 | 864 | 64.7 | 57.9 | 1 103 | 1.0 | 1 084 | 97.5 | 16.7 | 1.0 | 69 | 76.8 | 64 |
| Livonia town (part) | - | - | (X) | (X) | - | (X) | - | (X) | (X) | (X) | - | (X) | - |
| District 7 | 633 | 333 | 52.9 | 51.1 | 335 | 11.3 | 297 | 93.9 | 13.5 | - | 34 | 76.5 | 32 |
| New Roads city (part) | 633 | 333 | 52.9 | 51.1 | 335 | 11.3 | 297 | 93.9 | 13.5 | - | 34 | 76.5 | 32 |
| District 8 | 1 000 | 544 | 53.6 | 54.4 | 536 | 13.2 | 459 | 89.5 | 21.4 | - | 84 | 69.0 | 105 |
| New Roads city (part) | 448 | 244 | 49.1 | 48.0 | 220 | 22.7 | 170 | 87.6 | 18.8 | - | 22 | 81.8 | 50 |
| District 9 | 1 362 | 795 | 50.4 | 41.1 | 687 | 5.2 | 651 | 96.2 | 11.5 | - | 105 | 76.2 | 103 |
| New Roads city (part) | 1 097 | 659 | 49.1 | 38.5 | 539 | 6.7 | 503 | 95.0 | 11.5 | - | 87 | 71.3 | 78 |
| District 10 | 1 717 | 849 | 58.9 | 47.9 | 1 012 | 8.2 | 906 | 96.4 | 14.7 | 0.7 | 154 | 58.4 | 93 |
| Livonia town (part) | 1 026 | 507 | 62.4 | 51.7 | 640 | 4.2 | 600 | 95.8 | 14.0 | 0.3 | 97 | 72.2 | 78 |
| District 11 | 1 524 | 773 | 56.8 | 47.9 | 865 | 4.9 | 806 | 94.2 | 19.7 | 2.0 | 145 | 52.4 | 70 |

Table 7. **Employment Status and Journey to Work: 2000**—Con.

[Data based on a sample (except Tables 65-68). For information on confidentiality protection, coverage, sampling error, and nonsampling error, see Appendix G.
For location of definitions, see "How to Use This Census Report"]

| State<br>Parish<br>Parish Subdivision<br>Place | Population 16 years and over | | | | | | | | | | | | Own children under 6 years, all parents in family in labor force |
|---|---|---|---|---|---|---|---|---|---|---|---|---|---|
| | | | Labor force | | | | | | | | Females with own children under 6 years | | |
| | | | Percent in labor force | | Civilian labor force | | Workers | | | | | | |
| | | | | | | | | Means of transportation to work | | | | | |
| | Total | Female | Total | Female | Number | Percent un-employed | Number | Percent using car, truck, or van | Percent in carpools | Percent using public trans-portation | Number | Percent in labor force | |
| Pointe Coupee Parish—Con. | | | | | | | | | | | | | |
| District 11—Con. | | | | | | | | | | | | | |
| Fordoche town | 764 | 362 | 56.3 | 46.1 | 430 | 7.2 | 393 | 96.9 | 20.6 | 0.5 | 51 | 41.2 | 20 |
| Livonia town (part) | - | - | (X) | (X) | - | (X) | - | (X) | (X) | (X) | - | (X) | - |
| District 12 | 1 949 | 1 067 | 54.2 | 48.7 | 1 057 | 14.7 | 882 | 94.4 | 16.4 | 0.8 | 112 | 47.3 | 91 |
| New Roads city (part) | 1 115 | 656 | 48.7 | 43.1 | 543 | 26.0 | 402 | 95.3 | 23.4 | - | 74 | 37.8 | 35 |
| Rapides Parish | 96 383 | 51 055 | 56.7 | 51.3 | 54 428 | 7.1 | 49 957 | 92.6 | 13.9 | 1.3 | 7 099 | 64.0 | 6 078 |
| District A | 11 357 | 5 635 | 58.2 | 54.3 | 6 491 | 3.6 | 6 255 | 93.5 | 9.2 | 0.5 | 840 | 62.9 | 712 |
| Ball town | 2 785 | 1 516 | 60.8 | 52.0 | 1 661 | 4.3 | 1 564 | 91.6 | 7.9 | 0.6 | 254 | 66.1 | 185 |
| Pineville city (part) | 705 | 88 | 18.2 | 34.1 | 100 | - | 128 | 88.3 | - | - | 21 | 38.1 | 8 |
| District B | 11 661 | 6 232 | 59.9 | 55.2 | 6 953 | 8.7 | 6 301 | 92.0 | 15.0 | 1.4 | 867 | 72.2 | 727 |
| Pineville city (part) | 8 651 | 4 627 | 61.8 | 58.0 | 5 326 | 9.6 | 4 792 | 90.5 | 15.3 | 1.8 | 607 | 74.0 | 560 |
| District C | 11 080 | 5 556 | 61.4 | 53.6 | 6 784 | 4.0 | 6 412 | 95.0 | 11.9 | 0.1 | 799 | 63.8 | 690 |
| Deville CDP | 635 | 350 | 57.3 | 38.3 | 364 | 1.9 | 341 | 88.9 | 16.7 | - | 70 | 25.7 | 24 |
| Pineville city (part) | 1 861 | 898 | 50.8 | 46.3 | 945 | 4.7 | 901 | 92.2 | 10.0 | - | 61 | 57.4 | 53 |
| District D | 8 515 | 4 942 | 47.1 | 43.3 | 3 999 | 16.3 | 3 250 | 84.0 | 24.1 | 8.4 | 778 | 55.1 | 596 |
| Alexandria city (part) | 8 429 | 4 903 | 47.0 | 43.3 | 3 949 | 16.5 | 3 200 | 83.8 | 24.0 | 8.5 | 778 | 55.1 | 596 |
| District E | 11 980 | 5 968 | 58.4 | 54.6 | 6 974 | 5.2 | 6 471 | 94.9 | 14.1 | 0.5 | 824 | 61.0 | 708 |
| Alexandria city (part) | 1 921 | 914 | 50.7 | 46.9 | 974 | 2.4 | 929 | 94.5 | 10.5 | 0.6 | 120 | 57.5 | 96 |
| Boyce town | 847 | 471 | 48.4 | 41.4 | 407 | 8.6 | 365 | 93.7 | 17.0 | - | 79 | 64.6 | 88 |
| Woodworth town (part) | 118 | 64 | 67.8 | 67.2 | 80 | - | 77 | 100.0 | 13.0 | - | 11 | 36.4 | 6 |
| District F | 9 027 | 5 061 | 51.8 | 47.8 | 4 669 | 9.9 | 4 164 | 89.9 | 17.6 | 2.6 | 666 | 65.3 | 616 |
| Alexandria city (part) | 8 204 | 4 617 | 50.9 | 47.1 | 4 168 | 10.7 | 3 693 | 90.3 | 18.7 | 2.9 | 621 | 64.4 | 551 |
| District G | 12 355 | 6 876 | 57.3 | 51.9 | 7 036 | 4.4 | 6 693 | 94.6 | 8.0 | 0.8 | 731 | 72.0 | 721 |
| Alexandria city (part) | 12 011 | 6 710 | 57.2 | 51.9 | 6 827 | 4.2 | 6 504 | 94.4 | 7.6 | 0.8 | 717 | 72.7 | 708 |
| District H | 12 069 | 6 209 | 55.5 | 47.7 | 6 684 | 8.8 | 5 991 | 90.1 | 18.5 | 0.6 | 916 | 54.8 | 695 |
| Cheneyville town | 730 | 358 | 57.7 | 50.0 | 421 | 43.9 | 233 | 88.0 | 18.0 | - | 39 | 48.7 | 19 |
| Forest Hill village | 378 | 176 | 62.4 | 48.9 | 236 | 5.5 | 223 | 91.0 | 15.7 | - | 19 | 78.9 | 18 |
| Glenmora town | 1 157 | 646 | 48.0 | 43.7 | 555 | 8.5 | 489 | 94.5 | 17.0 | - | 90 | 46.7 | 53 |
| Lecompte town | 1 028 | 590 | 50.3 | 44.9 | 515 | 12.6 | 448 | 86.4 | 19.4 | 0.4 | 85 | 54.1 | 59 |
| McNary village | 146 | 72 | 41.1 | 38.9 | 60 | 1.7 | 59 | 81.4 | 15.3 | - | 11 | 45.5 | 9 |
| Woodworth town (part) | 681 | 348 | 66.4 | 62.1 | 450 | 4.9 | 424 | 97.2 | 9.9 | 0.7 | 79 | 49.4 | 64 |
| District I | 8 339 | 4 576 | 58.1 | 51.7 | 4 838 | 7.6 | 4 420 | 94.3 | 13.4 | 0.9 | 678 | 71.1 | 613 |
| Alexandria city (part) | 4 815 | 2 634 | 59.2 | 51.1 | 2 846 | 9.1 | 2 563 | 92.9 | 10.7 | 1.5 | 413 | 65.1 | 350 |
| Red River Parish | 7 132 | 3 798 | 50.0 | 43.3 | 3 563 | 11.9 | 3 105 | 95.4 | 17.9 | 0.1 | 592 | 53.5 | 424 |
| District 1 | 1 007 | 481 | 49.9 | 31.8 | 502 | 6.0 | 461 | 98.0 | 18.4 | - | 61 | 32.8 | 20 |
| District 2 | 1 214 | 623 | 58.5 | 55.5 | 705 | 6.8 | 652 | 96.8 | 15.0 | - | 108 | 46.3 | 53 |
| Coushatta town (part) | - | - | (X) | (X) | - | (X) | - | (X) | (X) | (X) | - | (X) | - |
| Martin village | 436 | 244 | 65.1 | 58.2 | 282 | 5.7 | 260 | 98.8 | 15.0 | - | 35 | 40.0 | 19 |
| District 3 | 1 028 | 547 | 49.9 | 43.1 | 513 | 6.4 | 473 | 96.2 | 16.5 | 0.8 | 65 | 43.1 | 52 |
| Hall Summit village | 206 | 103 | 49.0 | 40.8 | 101 | 8.9 | 91 | 95.6 | 20.9 | - | 18 | 44.4 | 9 |
| District 4 | 721 | 389 | 47.4 | 39.8 | 342 | 12.9 | 298 | 97.7 | 15.1 | - | 57 | 45.6 | 28 |
| Coushatta town (part) | 38 | 23 | 39.5 | 34.8 | 15 | 13.3 | 13 | 100.0 | 23.1 | - | 3 | - | - |
| District 5 | 1 183 | 647 | 44.5 | 45.4 | 526 | 20.2 | 415 | 88.2 | 20.0 | - | 163 | 59.5 | 129 |
| Coushatta town (part) | 958 | 528 | 41.8 | 45.1 | 400 | 26.5 | 289 | 86.5 | 25.6 | - | 122 | 69.7 | 119 |
| District 6 | 851 | 467 | 57.6 | 56.1 | 490 | 21.4 | 383 | 96.9 | 28.5 | - | 82 | 75.6 | 80 |
| Coushatta town (part) | - | - | (X) | (X) | - | (X) | - | (X) | (X) | (X) | - | (X) | - |
| District 7 | 1 128 | 644 | 43.0 | 30.7 | 485 | 12.0 | 423 | 93.6 | 13.7 | - | 56 | 60.7 | 62 |
| Coushatta town (part) | 650 | 393 | 41.2 | 30.8 | 268 | 15.7 | 222 | 96.8 | 13.5 | - | 30 | 80.0 | 32 |
| Edgefield village | 150 | 75 | 36.0 | 29.3 | 54 | - | 54 | 100.0 | - | - | 1 | 100.0 | 1 |
| Richland Parish | 15 834 | 8 845 | 52.2 | 44.7 | 8 249 | 6.9 | 7 488 | 93.8 | 16.8 | 0.3 | 1 173 | 57.5 | 913 |
| District 1 | 1 982 | 1 104 | 53.3 | 44.6 | 1 056 | 5.0 | 1 000 | 94.8 | 13.0 | 1.2 | 135 | 77.8 | 134 |
| Delhi town (part) | 1 024 | 584 | 51.1 | 41.8 | 523 | 2.1 | 509 | 93.1 | 14.3 | - | 80 | 62.5 | 59 |
| District 2 | 1 795 | 973 | 52.9 | 52.1 | 941 | 12.2 | 795 | 92.2 | 23.1 | - | 183 | 66.7 | 168 |
| Delhi town (part) | 1 260 | 702 | 49.8 | 50.1 | 628 | 11.9 | 535 | 89.7 | 27.3 | - | 108 | 75.0 | 110 |
| District 3 | 1 441 | 835 | 52.7 | 49.7 | 759 | 10.5 | 650 | 97.5 | 30.8 | - | 185 | 50.3 | 112 |
| Rayville town (part) | 529 | 380 | 46.5 | 52.4 | 246 | 13.4 | 198 | 100.0 | 54.0 | - | 104 | 62.5 | 82 |
| District 4 | 1 536 | 835 | 53.5 | 46.3 | 821 | 3.9 | 778 | 97.4 | 19.4 | - | 110 | 50.0 | 52 |
| Rayville town (part) | 297 | 176 | 54.9 | 42.0 | 163 | 9.2 | 148 | 95.3 | 33.8 | - | 13 | 46.2 | - |
| District 5 | 1 994 | 1 127 | 57.9 | 50.0 | 1 155 | 6.4 | 1 053 | 95.6 | 15.0 | - | 129 | 69.8 | 107 |
| Rayville town (part) | 821 | 478 | 50.2 | 40.0 | 412 | 7.0 | 383 | 91.6 | 10.4 | - | 83 | 59.0 | 60 |
| District 6 | 1 414 | 800 | 41.4 | 40.0 | 586 | 16.0 | 492 | 74.4 | 16.3 | 1.2 | 94 | 42.6 | 60 |
| Rayville town (part) | 1 414 | 800 | 41.4 | 40.0 | 586 | 16.0 | 492 | 74.4 | 16.3 | 1.2 | 94 | 42.6 | 60 |
| District 7 | 1 631 | 852 | 53.9 | 46.0 | 879 | 4.3 | 797 | 95.9 | 14.8 | 0.8 | 116 | 45.7 | 80 |
| District 8 | 2 500 | 1 509 | 46.5 | 31.9 | 1 162 | 2.8 | 1 093 | 93.5 | 8.4 | - | 124 | 54.8 | 120 |
| District 9 | 1 541 | 810 | 57.8 | 49.3 | 890 | 5.4 | 830 | 95.7 | 17.2 | - | 97 | 50.5 | 80 |
| Mangham town | 446 | 254 | 48.0 | 41.7 | 214 | 4.7 | 202 | 90.1 | 12.4 | - | 35 | 60.0 | 26 |
| Sabine Parish | 18 025 | 9 344 | 51.2 | 42.6 | 9 225 | 8.2 | 8 288 | 91.5 | 16.8 | 0.6 | 1 254 | 53.1 | 847 |
| District 1 | 1 718 | 869 | 57.2 | 46.5 | 982 | 6.4 | 895 | 88.4 | 15.2 | - | 116 | 58.6 | 84 |
| Florien village (part) | 463 | 265 | 50.5 | 41.5 | 234 | 4.3 | 217 | 90.3 | 17.5 | - | 46 | 58.7 | 43 |
| District 2 | 2 466 | 1 229 | 45.0 | 36.5 | 1 110 | 9.8 | 978 | 91.4 | 13.5 | 0.8 | 95 | 32.6 | 43 |
| District 3 | 2 063 | 1 081 | 64.8 | 54.9 | 1 336 | 5.2 | 1 253 | 93.5 | 10.7 | - | 170 | 58.8 | 117 |
| Many town (part) | 619 | 351 | 65.6 | 57.8 | 406 | 6.4 | 380 | 93.9 | 8.4 | - | 52 | 69.2 | 37 |
| District 4 | 1 683 | 964 | 46.6 | 43.4 | 784 | 18.0 | 609 | 86.2 | 35.5 | - | 167 | 74.3 | 170 |
| Many town (part) | 1 558 | 906 | 43.8 | 41.8 | 683 | 15.1 | 546 | 86.3 | 32.2 | - | 156 | 75.0 | 155 |
| District 5 | 1 729 | 871 | 58.9 | 52.8 | 1 018 | 7.3 | 925 | 96.1 | 13.8 | 0.6 | 146 | 50.0 | 77 |
| Fisher village | 205 | 110 | 58.0 | 45.5 | 119 | 7.6 | 108 | 96.3 | 6.5 | - | 14 | 28.6 | 6 |
| Florien village (part) | 4 | 2 | - | - | - | (X) | - | (X) | (X) | (X) | - | (X) | - |
| Many town (part) | - | - | (X) | (X) | - | (X) | - | (X) | (X) | (X) | - | (X) | - |
| District 6 | 2 570 | 1 293 | 42.7 | 34.0 | 1 097 | 8.7 | 983 | 95.6 | 20.9 | - | 118 | 44.9 | 72 |
| District 7 | 2 114 | 1 060 | 45.6 | 34.7 | 965 | 7.2 | 867 | 87.4 | 18.3 | 1.7 | 144 | 34.0 | 75 |
| Converse village | 285 | 175 | 48.8 | 33.7 | 139 | 5.8 | 131 | 90.8 | 19.1 | - | 13 | 7.7 | 3 |
| Noble village | 187 | 100 | 57.8 | 33.0 | 108 | 10.2 | 94 | 81.9 | 18.1 | 8.5 | 15 | 13.3 | 2 |
| District 8 | 1 805 | 1 005 | 52.2 | 44.2 | 942 | 6.7 | 869 | 94.4 | 17.4 | - | 165 | 60.0 | 131 |

Table 7. **Employment Status and Journey to Work: 2000**—Con.

[Data based on a sample (except Tables 65-68). For information on confidentiality protection, coverage, sampling error, and nonsampling error, see Appendix G.
For location of definitions, see "How to Use This Census Report"]

| State<br>Parish<br>Parish Subdivision<br>Place | Population 16 years and over | | | | | | | | | | | | Own children under 6 years, all parents in family in labor force |
|---|---|---|---|---|---|---|---|---|---|---|---|---|---|
| | | | Labor force | | | | | | | | Females with own children under 6 years | | |
| | | | Percent in labor force | | Civilian labor force | | Workers | | | | | | |
| | | | | | | | | Means of transportation to work | | | | | |
| | Total | Female | Total | Female | Number | Percent un-employed | Number | Percent using car, truck, or van | Percent in carpools | Percent using public trans-portation | Number | Percent in labor force | |
| Sabine Parish—Con. | | | | | | | | | | | | | |
| District 8—Con. | | | | | | | | | | | | | |
| Zwolle town | 1 218 | 708 | 46.5 | 39.5 | 566 | 8.8 | 510 | 94.9 | 17.3 | - | 116 | 54.3 | 93 |
| District 9 | 1 877 | 972 | 52.8 | 42.1 | 991 | 7.7 | 909 | 87.9 | 14.2 | 2.5 | 133 | 51.9 | 78 |
| Pleasant Hill village | 555 | 352 | 47.9 | 38.4 | 266 | 5.6 | 246 | 89.4 | 20.3 | - | 58 | 60.3 | 35 |
| St. Bernard Parish | 52 363 | 27 725 | 59.7 | 52.9 | 31 094 | 5.8 | 28 739 | 94.9 | 16.1 | 0.8 | 3 467 | 65.4 | 2 913 |
| District A | 10 256 | 5 503 | 53.6 | 44.7 | 5 455 | 4.1 | 5 192 | 94.9 | 15.8 | 0.7 | 564 | 58.3 | 371 |
| Arabi CDP | 6 798 | 3 674 | 51.6 | 41.7 | 3 464 | 3.4 | 3 323 | 94.3 | 18.7 | 0.7 | 367 | 57.8 | 246 |
| Chalmette CDP (part) | 3 458 | 1 829 | 57.6 | 50.6 | 1 991 | 5.2 | 1 869 | 96.0 | 10.5 | 0.7 | 197 | 59.4 | 125 |
| District B | 10 152 | 5 523 | 61.1 | 52.9 | 6 145 | 8.2 | 5 592 | 93.6 | 15.5 | 0.7 | 808 | 63.7 | 637 |
| Chalmette CDP (part) | 10 152 | 5 523 | 61.1 | 52.9 | 6 145 | 8.2 | 5 592 | 93.6 | 15.5 | 0.7 | 808 | 63.7 | 637 |
| District C | 10 531 | 5 457 | 59.8 | 54.0 | 6 281 | 3.1 | 5 976 | 96.1 | 11.0 | 0.8 | 500 | 64.6 | 408 |
| Chalmette CDP (part) | 10 531 | 5 457 | 59.8 | 54.0 | 6 281 | 3.1 | 5 976 | 96.1 | 11.0 | 0.8 | 500 | 64.6 | 408 |
| District D | 11 082 | 5 919 | 64.8 | 61.0 | 7 141 | 4.8 | 6 649 | 94.6 | 18.0 | 1.6 | 885 | 77.2 | 913 |
| Chalmette CDP (part) | 1 294 | 625 | 71.9 | 65.9 | 915 | 2.8 | 890 | 95.6 | 13.7 | - | 125 | 73.6 | 123 |
| Meraux CDP | 7 799 | 4 203 | 65.4 | 60.3 | 5 073 | 3.4 | 4 786 | 95.4 | 17.3 | 1.2 | 597 | 76.0 | 575 |
| Violet CDP (part) | 1 989 | 1 091 | 58.0 | 60.7 | 1 153 | 12.8 | 973 | 90.0 | 25.6 | 4.8 | 163 | 84.0 | 215 |
| District E | 10 342 | 5 323 | 58.8 | 51.2 | 6 072 | 8.7 | 5 330 | 95.1 | 20.6 | 0.2 | 710 | 58.6 | 584 |
| Poydras CDP | 2 764 | 1 436 | 57.9 | 49.8 | 1 600 | 4.9 | 1 439 | 95.9 | 23.8 | - | 241 | 60.2 | 188 |
| Violet CDP (part) | 4 323 | 2 211 | 64.1 | 56.8 | 2 757 | 8.3 | 2 439 | 97.4 | 18.9 | - | 244 | 58.2 | 204 |
| St. Charles Parish | 35 295 | 18 364 | 64.6 | 57.1 | 22 799 | 5.2 | 21 134 | 95.6 | 11.5 | 0.6 | 2 950 | 61.5 | 2 399 |
| District 1 | 4 573 | 2 450 | 63.7 | 57.4 | 2 915 | 9.1 | 2 562 | 94.3 | 15.7 | 0.7 | 415 | 66.7 | 399 |
| Boutte CDP (part) | 538 | 311 | 50.2 | 49.8 | 270 | 25.6 | 201 | 81.6 | 8.0 | - | 44 | 45.5 | 40 |
| Destrehan CDP (part) | 1 388 | 745 | 79.0 | 73.3 | 1 096 | 2.6 | 1 036 | 96.6 | 12.6 | - | 195 | 72.3 | 173 |
| Hahnville CDP | 2 115 | 1 085 | 59.5 | 52.4 | 1 259 | 9.8 | 1 084 | 96.2 | 15.5 | - | 146 | 72.6 | 150 |
| Killona CDP (part) | 510 | 298 | 52.5 | 42.6 | 268 | 16.4 | 219 | 84.9 | 39.7 | 8.2 | 30 | 33.3 | 36 |
| Luling CDP (part) | 22 | 11 | 100.0 | 100.0 | 22 | - | 22 | 100.0 | - | - | - | (X) | - |
| Taft CDP | - | - | (X) | (X) | - | (X) | - | (X) | (X) | (X) | - | (X) | - |
| District 2 | 5 546 | 2 805 | 59.6 | 50.0 | 3 294 | 4.7 | 3 088 | 95.4 | 8.1 | 0.6 | 414 | 58.5 | 325 |
| Ama CDP | 1 034 | 535 | 55.7 | 48.4 | 574 | 4.5 | 539 | 96.1 | 13.7 | 1.5 | 31 | 61.3 | 27 |
| Destrehan CDP (part) | 406 | 210 | 54.9 | 45.2 | 223 | 2.2 | 210 | 85.7 | 9.0 | - | 18 | 44.4 | 11 |
| Luling CDP (part) | 4 084 | 2 047 | 60.9 | 50.9 | 2 480 | 4.7 | 2 330 | 96.1 | 6.7 | 0.4 | 357 | 58.0 | 267 |
| St. Rose CDP (part) | 5 | 5 | - | - | - | (X) | - | (X) | (X) | (X) | - | (X) | - |
| District 3 | 5 582 | 2 855 | 76.2 | 69.6 | 4 254 | 2.4 | 4 074 | 97.7 | 11.6 | 0.3 | 487 | 64.9 | 394 |
| Destrehan CDP (part) | 5 582 | 2 855 | 76.2 | 69.6 | 4 254 | 2.4 | 4 074 | 97.7 | 11.6 | 0.3 | 487 | 64.9 | 394 |
| District 4 | 4 672 | 2 434 | 62.6 | 50.9 | 2 924 | 4.9 | 2 729 | 92.5 | 10.3 | 1.2 | 420 | 53.3 | 300 |
| Bayou Gauche CDP | 1 330 | 670 | 69.5 | 60.9 | 925 | 5.3 | 861 | 91.1 | 9.3 | 0.6 | 70 | 67.1 | 73 |
| Boutte CDP (part) | 675 | 398 | 63.1 | 55.5 | 426 | 8.0 | 392 | 96.9 | 17.3 | - | 91 | 47.3 | 64 |
| Des Allemands CDP (part) | 1 445 | 732 | 51.4 | 38.0 | 743 | 4.0 | 692 | 90.5 | 7.7 | 1.9 | 142 | 48.6 | 82 |
| Killona CDP (part) | - | - | (X) | (X) | - | (X) | - | (X) | (X) | (X) | - | (X) | - |
| Luling CDP (part) | - | - | (X) | (X) | - | (X) | - | (X) | (X) | (X) | - | (X) | - |
| Paradis CDP | 989 | 523 | 67.1 | 51.2 | 664 | 3.8 | 623 | 93.1 | 10.6 | 2.2 | 102 | 49.0 | 63 |
| District 5 | 4 754 | 2 481 | 69.3 | 66.8 | 3 293 | 6.1 | 3 007 | 96.6 | 13.6 | 0.7 | 438 | 64.8 | 394 |
| St. Rose CDP (part) | 4 726 | 2 460 | 69.2 | 66.7 | 3 271 | 6.1 | 2 985 | 96.6 | 13.7 | 0.7 | 438 | 64.8 | 394 |
| District 6 | 5 440 | 2 891 | 54.4 | 43.8 | 2 952 | 6.2 | 2 683 | 94.0 | 10.6 | 0.3 | 414 | 57.7 | 284 |
| Destrehan CDP (part) | 687 | 420 | 55.0 | 38.6 | 378 | 2.1 | 349 | 100.0 | 26.4 | - | 69 | 65.2 | 35 |
| Montz CDP | 838 | 441 | 59.9 | 49.2 | 502 | 5.2 | 467 | 97.2 | 9.0 | - | 70 | 71.4 | 46 |
| New Sarpy CDP | 1 097 | 554 | 53.5 | 39.7 | 587 | 9.9 | 515 | 87.6 | 15.7 | - | 91 | 30.8 | 59 |
| Norco CDP | 2 818 | 1 476 | 53.1 | 45.3 | 1 485 | 6.2 | 1 352 | 93.8 | 5.1 | 0.5 | 184 | 63.0 | 144 |
| District 7 | 4 728 | 2 448 | 67.0 | 62.3 | 3 167 | 4.4 | 2 991 | 97.4 | 11.1 | 0.4 | 362 | 64.1 | 303 |
| Boutte CDP (part) | 320 | 144 | 55.6 | 54.9 | 178 | 7.9 | 164 | 95.7 | 14.6 | 4.3 | 15 | 100.0 | 19 |
| Luling CDP (part) | 4 408 | 2 304 | 67.8 | 62.7 | 2 989 | 4.1 | 2 827 | 97.5 | 10.9 | 0.2 | 347 | 62.5 | 284 |
| St. Helena Parish | 7 873 | 4 193 | 52.5 | 45.9 | 4 128 | 9.5 | 3 624 | 94.4 | 15.5 | 0.6 | 501 | 58.1 | 456 |
| District 1 | 1 245 | 658 | 51.1 | 41.9 | 629 | 14.0 | 528 | 88.1 | 17.0 | 2.1 | 81 | 59.3 | 50 |
| District 2 | 1 172 | 634 | 45.1 | 42.0 | 528 | 10.0 | 475 | 93.3 | 13.7 | - | 78 | 43.6 | 37 |
| Greensburg town | 534 | 292 | 39.3 | 32.9 | 210 | 4.3 | 201 | 92.5 | 11.4 | - | 31 | 25.8 | 9 |
| District 3 | 1 478 | 804 | 52.9 | 45.3 | 782 | 12.5 | 665 | 98.9 | 22.3 | - | 96 | 51.0 | 106 |
| Montpelier village (part) | - | - | (X) | (X) | - | (X) | - | (X) | (X) | (X) | - | (X) | - |
| District 4 | 1 433 | 742 | 55.6 | 50.0 | 797 | 8.4 | 700 | 95.0 | 21.3 | 1.3 | 86 | 58.1 | 78 |
| District 5 | 1 240 | 716 | 52.8 | 46.4 | 655 | 6.7 | 600 | 94.7 | 5.0 | - | 80 | 55.0 | 52 |
| Montpelier village (part) | 178 | 102 | 48.9 | 44.1 | 87 | 2.3 | 85 | 98.8 | 10.6 | - | 9 | 44.4 | 5 |
| District 6 | 1 305 | 639 | 56.5 | 49.6 | 737 | 5.8 | 656 | 94.8 | 11.9 | - | 80 | 82.5 | 133 |
| St. James Parish | 15 660 | 8 205 | 54.6 | 50.0 | 8 548 | 10.2 | 7 566 | 95.5 | 14.9 | 0.4 | 1 173 | 70.5 | 1 112 |
| District 1 | 2 539 | 1 337 | 53.4 | 48.1 | 1 355 | 8.3 | 1 223 | 93.2 | 8.4 | - | 202 | 67.8 | 153 |
| Gramercy town | 2 283 | 1 204 | 52.6 | 47.5 | 1 199 | 8.1 | 1 083 | 93.0 | 8.3 | - | 183 | 65.6 | 133 |
| Lutcher town (part) | 127 | 66 | 48.8 | 34.8 | 62 | 9.7 | 56 | 100.0 | 19.6 | - | - | (X) | 4 |
| District 2 | 2 304 | 1 261 | 52.4 | 46.2 | 1 208 | 5.0 | 1 141 | 94.0 | 12.8 | - | 157 | 68.8 | 146 |
| Lutcher town (part) | 2 304 | 1 261 | 52.4 | 46.2 | 1 208 | 5.0 | 1 141 | 94.0 | 12.8 | - | 157 | 68.8 | 146 |
| District 3 | 2 340 | 1 207 | 58.6 | 50.6 | 1 371 | 6.5 | 1 275 | 97.1 | 10.8 | 0.3 | 194 | 63.9 | 161 |
| Lutcher town (part) | 457 | 228 | 36.5 | 28.5 | 167 | 22.8 | 129 | 77.5 | 21.7 | 3.1 | 22 | 63.6 | 18 |
| District 4 | 2 046 | 1 020 | 51.1 | 51.7 | 1 039 | 16.4 | 843 | 97.3 | 16.7 | - | 124 | 66.1 | 131 |
| District 5 | 1 935 | 1 048 | 54.2 | 53.4 | 1 048 | 19.7 | 831 | 93.4 | 13.7 | - | 137 | 75.2 | 151 |
| District 6 | 2 050 | 1 078 | 54.2 | 49.8 | 1 111 | 8.3 | 995 | 96.6 | 25.5 | 1.9 | 127 | 66.1 | 138 |
| North Vacherie CDP | 1 690 | 924 | 51.4 | 48.1 | 869 | 10.0 | 758 | 96.0 | 26.8 | 2.0 | 108 | 60.2 | 103 |
| South Vacherie CDP (part) | 279 | 127 | 71.0 | 56.7 | 198 | - | 198 | 98.0 | 20.2 | 2.0 | 14 | 100.0 | 20 |
| District 7 | 2 446 | 1 254 | 57.9 | 51.2 | 1 416 | 9.7 | 1 258 | 96.5 | 18.5 | 0.4 | 232 | 81.5 | 232 |
| South Vacherie CDP (part) | 2 446 | 1 254 | 57.9 | 51.2 | 1 416 | 9.7 | 1 258 | 96.5 | 18.5 | 0.4 | 232 | 81.5 | 232 |
| St. John the Baptist Parish | 31 212 | 16 419 | 61.6 | 56.3 | 19 187 | 6.9 | 17 466 | 95.2 | 15.4 | 0.3 | 2 825 | 64.9 | 2 449 |
| District 1 | 3 574 | 1 823 | 46.4 | 40.6 | 1 650 | 9.2 | 1 472 | 92.6 | 15.4 | 1.5 | 237 | 48.5 | 191 |
| Edgard CDP | 1 968 | 1 035 | 47.8 | 47.3 | 932 | 11.1 | 822 | 92.6 | 15.3 | 1.7 | 113 | 70.8 | 126 |
| Laplace CDP (part) | 1 015 | 487 | 46.1 | 31.6 | 468 | 2.6 | 445 | 92.8 | 16.9 | 1.8 | 63 | 34.9 | 46 |
| Wallace CDP | 409 | 209 | 25.2 | 12.9 | 103 | 22.3 | 80 | 100.0 | 32.5 | - | 56 | 14.3 | 15 |
| District 2 | 4 017 | 2 055 | 53.3 | 46.6 | 2 140 | 9.9 | 1 904 | 95.0 | 16.1 | 0.3 | 315 | 57.8 | 240 |

Table 7. **Employment Status and Journey to Work: 2000**—Con.

[Data based on a sample (except Tables 65-68). For information on confidentiality protection, coverage, sampling error, and nonsampling error, see Appendix G.
For location of definitions, see "How to Use This Census Report"]

| State<br>Parish<br>Parish Subdivision<br>Place | Population 16 years and over | | | | | | | | | | | | Own children under 6 years, all parents in family in labor force |
|---|---|---|---|---|---|---|---|---|---|---|---|---|---|
| | | | Labor force | | | | | | | | Females with own children under 6 years | | |
| | | | Percent in labor force | | Civilian labor force | | Workers | | | | | | |
| | | | | | | | | Means of transportation to work | | | | | |
| | Total | Female | Total | Female | Number | Percent un-employed | Number | Percent using car, truck, or van | Percent in carpools | Percent using public trans-portation | Number | Percent in labor force | |
| St. John the Baptist Parish—Con. | | | | | | | | | | | | | |
| District 2—Con. | | | | | | | | | | | | | |
| Garyville CDP | 1 920 | 1 056 | 54.9 | 50.3 | 1 054 | 10.0 | 933 | 93.6 | 10.3 | 0.6 | 155 | 45.8 | 105 |
| Reserve CDP (part) | 2 097 | 999 | 51.8 | 42.6 | 1 086 | 9.8 | 971 | 96.3 | 21.7 | - | 160 | 69.4 | 135 |
| District 3 | 4 255 | 2 414 | 54.7 | 51.6 | 2 328 | 7.9 | 2 088 | 90.9 | 14.2 | - | 441 | 67.6 | 362 |
| Laplace CDP (part) | 1 199 | 685 | 50.0 | 46.0 | 600 | 10.2 | 533 | 81.1 | 19.1 | - | 134 | 76.9 | 125 |
| Reserve CDP (part) | 3 056 | 1 729 | 56.5 | 53.8 | 1 728 | 7.1 | 1 555 | 94.3 | 12.5 | - | 307 | 63.5 | 237 |
| District 4 | 4 508 | 2 400 | 68.6 | 65.8 | 3 087 | 8.4 | 2 783 | 93.6 | 16.9 | - | 430 | 72.3 | 398 |
| Laplace CDP (part) | 2 960 | 1 519 | 71.2 | 66.6 | 2 100 | 7.3 | 1 901 | 93.1 | 15.4 | - | 252 | 73.0 | 229 |
| Reserve CDP (part) | 1 548 | 881 | 63.8 | 64.6 | 987 | 10.6 | 882 | 94.8 | 20.1 | - | 178 | 71.3 | 169 |
| District 5 | 5 846 | 2 910 | 63.1 | 57.1 | 3 680 | 4.4 | 3 396 | 97.7 | 14.8 | - | 524 | 62.2 | 453 |
| Laplace CDP (part) | 5 846 | 2 910 | 63.1 | 57.1 | 3 680 | 4.4 | 3 396 | 97.7 | 14.8 | - | 524 | 62.2 | 453 |
| Reserve CDP (part) | - | - | (X) | (X) | - | (X) | - | (X) | (X) | (X) | - | (X) | - |
| District 6 | 3 344 | 1 778 | 68.4 | 64.7 | 2 279 | 7.3 | 2 071 | 97.7 | 19.3 | 0.8 | 327 | 68.2 | 356 |
| Laplace CDP (part) | 3 344 | 1 778 | 68.4 | 64.7 | 2 279 | 7.3 | 2 071 | 97.7 | 19.3 | 0.8 | 327 | 68.2 | 356 |
| District 7 | 5 668 | 3 039 | 71.0 | 62.6 | 4 023 | 4.7 | 3 752 | 96.1 | 13.1 | - | 551 | 68.6 | 449 |
| Laplace CDP (part) | 5 668 | 3 039 | 71.0 | 62.6 | 4 023 | 4.7 | 3 752 | 96.1 | 13.1 | - | 551 | 68.6 | 449 |
| St. Landry Parish | 64 913 | 34 611 | 50.5 | 44.4 | 32 728 | 10.4 | 28 583 | 93.2 | 13.2 | 0.7 | 4 961 | 61.2 | 4 048 |
| District 1 | 5 062 | 2 603 | 48.6 | 44.6 | 2 453 | 11.4 | 2 123 | 89.8 | 15.8 | 0.4 | 412 | 66.0 | 346 |
| Opelousas city (part) | 3 526 | 1 854 | 45.3 | 44.2 | 1 593 | 14.4 | 1 340 | 87.5 | 14.9 | - | 291 | 59.5 | 241 |
| District 2 | 5 526 | 3 260 | 45.9 | 43.1 | 2 535 | 19.9 | 1 996 | 88.9 | 12.8 | 2.5 | 411 | 61.3 | 398 |
| Opelousas city (part) | 3 846 | 2 379 | 42.7 | 42.6 | 1 642 | 26.7 | 1 182 | 83.4 | 12.9 | 4.2 | 284 | 63.4 | 315 |
| District 3 | 5 268 | 2 864 | 46.7 | 44.1 | 2 461 | 16.8 | 1 919 | 90.9 | 15.9 | - | 426 | 71.4 | 473 |
| Opelousas city (part) | 3 171 | 1 774 | 41.2 | 37.8 | 1 308 | 15.4 | 1 053 | 87.9 | 17.1 | - | 244 | 75.0 | 304 |
| District 4 | 4 588 | 2 476 | 52.2 | 45.2 | 2 394 | 8.4 | 2 136 | 92.7 | 13.0 | 1.1 | 373 | 62.5 | 270 |
| Washington town | 787 | 449 | 41.6 | 36.3 | 327 | 11.0 | 289 | 85.5 | 17.6 | 1.0 | 83 | 57.8 | 55 |
| District 5 | 4 020 | 2 111 | 47.0 | 41.2 | 1 890 | 8.7 | 1 684 | 93.7 | 17.7 | 2.5 | 280 | 55.0 | 223 |
| Melville town | 954 | 544 | 40.8 | 32.9 | 389 | 10.5 | 334 | 93.1 | 31.4 | 1.2 | 97 | 45.4 | 67 |
| Palmetto village | 109 | 66 | 44.0 | 37.9 | 48 | 16.7 | 40 | 97.5 | 7.5 | - | 21 | 38.1 | 8 |
| District 6 | 5 254 | 2 688 | 51.9 | 44.4 | 2 706 | 5.8 | 2 510 | 92.9 | 14.8 | 0.6 | 347 | 45.8 | 199 |
| Krotz Springs town | 942 | 496 | 51.5 | 42.7 | 485 | 4.3 | 451 | 94.7 | 15.3 | 1.6 | 71 | 49.3 | 59 |
| Port Barre town | 1 696 | 911 | 47.3 | 40.3 | 794 | 7.6 | 735 | 90.5 | 13.1 | - | 103 | 36.9 | 60 |
| District 7 | 5 474 | 2 838 | 49.9 | 43.4 | 2 726 | 6.4 | 2 532 | 94.9 | 11.0 | 0.2 | 400 | 55.0 | 276 |
| Arnaudville town (part) | 1 035 | 552 | 38.3 | 33.0 | 394 | 5.1 | 372 | 93.0 | 14.5 | - | 80 | 61.3 | 56 |
| Leonville town | 729 | 385 | 49.9 | 42.6 | 364 | 4.9 | 340 | 93.5 | 10.9 | 1.5 | 41 | 70.7 | 45 |
| District 8 | 5 164 | 2 690 | 59.5 | 54.6 | 3 065 | 7.2 | 2 787 | 94.4 | 10.5 | 0.2 | 357 | 70.6 | 364 |
| Cankton village | 282 | 151 | 55.3 | 53.0 | 156 | 7.1 | 141 | 91.5 | 14.9 | - | 21 | 100.0 | 19 |
| Grand Coteau town | 770 | 414 | 59.4 | 53.1 | 457 | 15.5 | 383 | 95.0 | 13.3 | - | 50 | 56.0 | 60 |
| Sunset town | 1 717 | 909 | 56.8 | 52.8 | 976 | 8.1 | 874 | 92.2 | 13.0 | 0.3 | 140 | 72.9 | 161 |
| District 9 | 5 536 | 2 983 | 52.7 | 45.3 | 2 920 | 5.1 | 2 681 | 96.2 | 9.3 | - | 384 | 74.0 | 294 |
| Opelousas city (part) | 3 140 | 1 765 | 46.9 | 39.0 | 1 473 | 9.6 | 1 273 | 96.5 | 8.6 | - | 187 | 77.0 | 130 |
| District 10 | 5 295 | 2 805 | 51.2 | 45.8 | 2 713 | 13.1 | 2 259 | 91.5 | 15.0 | 1.7 | 552 | 57.1 | 451 |
| Opelousas city (part) | 3 227 | 1 773 | 46.8 | 42.2 | 1 510 | 16.9 | 1 200 | 87.3 | 17.8 | 3.3 | 308 | 52.9 | 252 |
| District 11 | 4 724 | 2 400 | 51.0 | 42.0 | 2 408 | 8.3 | 2 175 | 92.2 | 12.7 | 1.1 | 290 | 64.5 | 223 |
| Eunice city (part) | - | - | (X) | (X) | - | (X) | - | (X) | (X) | (X) | - | (X) | - |
| District 12 | 4 663 | 2 577 | 47.8 | 37.8 | 2 227 | 18.9 | 1 738 | 97.5 | 13.5 | - | 426 | 47.2 | 238 |
| Eunice city (part) | 3 994 | 2 216 | 47.8 | 38.0 | 1 908 | 21.1 | 1 444 | 97.0 | 14.2 | - | 362 | 52.5 | 227 |
| District 13 | 4 339 | 2 316 | 51.4 | 44.8 | 2 230 | 6.8 | 2 043 | 95.5 | 13.4 | - | 303 | 67.3 | 293 |
| Eunice city (part) | 4 145 | 2 213 | 50.7 | 44.1 | 2 100 | 7.2 | 1 913 | 95.2 | 13.8 | - | 272 | 66.5 | 265 |
| St. Martin Parish | 36 011 | 18 679 | 58.1 | 52.1 | 20 917 | 8.6 | 18 676 | 93.7 | 14.8 | 0.4 | 2 869 | 62.4 | 2 658 |
| District 1 | 3 610 | 1 798 | 58.2 | 49.4 | 2 102 | 7.2 | 1 891 | 91.5 | 12.8 | 0.3 | 308 | 59.1 | 222 |
| St. Martinville city (part) | 1 252 | 603 | 53.2 | 50.9 | 666 | 9.3 | 586 | 95.6 | 13.1 | - | 68 | 72.1 | 66 |
| District 2 | 3 841 | 2 002 | 63.9 | 61.7 | 2 455 | 12.9 | 2 084 | 91.2 | 12.8 | 0.5 | 307 | 74.9 | 326 |
| Broussard town (part) | - | - | (X) | (X) | - | (X) | - | (X) | (X) | (X) | - | (X) | - |
| St. Martinville city (part) | 1 791 | 1 013 | 56.0 | 55.5 | 1 003 | 20.2 | 788 | 85.0 | 19.8 | 0.6 | 183 | 74.9 | 203 |
| District 3 | 3 570 | 2 004 | 51.1 | 47.9 | 1 826 | 12.5 | 1 548 | 93.2 | 10.9 | 0.3 | 236 | 81.4 | 295 |
| Parks village (part) | 150 | 95 | 56.0 | 42.1 | 84 | 10.7 | 73 | 80.8 | 27.4 | - | 9 | 100.0 | 9 |
| St. Martinville city (part) | 2 129 | 1 249 | 49.3 | 47.5 | 1 049 | 14.9 | 852 | 90.7 | 13.7 | 0.5 | 150 | 82.0 | 194 |
| District 4 | 3 657 | 1 871 | 58.7 | 49.3 | 2 147 | 5.3 | 1 989 | 95.5 | 10.9 | 0.5 | 304 | 58.2 | 259 |
| Broussard town (part) | - | - | (X) | (X) | - | (X) | - | (X) | (X) | (X) | - | (X) | - |
| Parks village (part) | 305 | 166 | 52.5 | 40.4 | 160 | 4.4 | 153 | 94.1 | 10.5 | - | 14 | 71.4 | 16 |
| St. Martinville city (part) | 47 | 18 | 100.0 | 100.0 | 47 | - | 40 | 100.0 | - | - | 6 | 100.0 | 5 |
| District 5 | 4 593 | 2 307 | 61.8 | 57.2 | 2 838 | 7.6 | 2 554 | 94.0 | 13.5 | 0.5 | 468 | 50.0 | 265 |
| District 6 | 4 244 | 2 268 | 59.4 | 49.1 | 2 522 | 7.7 | 2 290 | 93.3 | 15.0 | - | 329 | 68.4 | 393 |
| Breaux Bridge city (part) | 3 371 | 1 860 | 56.2 | 45.2 | 1 895 | 9.6 | 1 683 | 92.8 | 13.4 | - | 249 | 65.5 | 285 |
| District 7 | 4 165 | 2 116 | 55.4 | 52.7 | 2 307 | 13.0 | 1 962 | 94.7 | 23.8 | 1.0 | 357 | 60.5 | 344 |
| Breaux Bridge city (part) | 1 834 | 933 | 48.7 | 53.4 | 893 | 15.7 | 724 | 95.3 | 27.2 | - | 204 | 68.1 | 246 |
| Cecilia CDP (part) | 184 | 115 | 52.2 | 45.2 | 96 | 31.3 | 66 | 100.0 | - | - | 27 | 70.4 | 20 |
| District 8 | 4 026 | 2 066 | 53.3 | 46.4 | 2 138 | 5.1 | 1 991 | 96.5 | 18.3 | 0.3 | 294 | 57.5 | 246 |
| Breaux Bridge city (part) | - | - | (X) | (X) | - | (X) | - | (X) | (X) | (X) | - | (X) | - |
| Henderson town | 1 139 | 589 | 56.2 | 46.7 | 640 | 8.8 | 555 | 91.0 | 20.7 | 0.9 | 94 | 58.5 | 94 |
| District 9 | 4 305 | 2 247 | 60.0 | 53.9 | 2 582 | 6.8 | 2 367 | 93.5 | 15.0 | 0.1 | 266 | 62.0 | 308 |
| Arnaudville town (part) | 60 | 30 | 58.3 | 43.3 | 35 | - | 34 | 94.1 | - | - | 4 | - | - |
| Cecilia CDP (part) | 947 | 503 | 57.0 | 50.3 | 540 | 6.9 | 488 | 83.8 | 8.2 | - | 57 | 71.9 | 62 |
| St. Mary Parish | 39 534 | 20 630 | 55.9 | 47.3 | 22 063 | 8.6 | 19 826 | 90.5 | 12.4 | 0.6 | 3 345 | 55.1 | 2 401 |
| District 1 | 4 847 | 2 566 | 49.1 | 43.5 | 2 381 | 14.2 | 1 985 | 92.8 | 19.7 | 0.5 | 378 | 44.2 | 242 |
| Baldwin town (part) | 1 208 | 686 | 51.3 | 49.4 | 620 | 20.3 | 483 | 94.2 | 22.8 | - | 110 | 46.4 | 72 |
| Charenton CDP (part) | 1 228 | 612 | 54.2 | 46.1 | 665 | 11.6 | 559 | 94.6 | 18.4 | - | 103 | 43.7 | 66 |
| District 2 | 4 353 | 2 280 | 53.1 | 50.0 | 2 312 | 9.9 | 2 061 | 89.6 | 10.8 | 0.1 | 388 | 56.2 | 270 |
| Baldwin town (part) | 643 | 252 | 35.5 | 39.7 | 228 | 5.7 | 209 | 92.3 | 6.7 | 1.4 | 21 | 71.4 | 21 |
| Charenton CDP (part) | 127 | 75 | 56.7 | 54.7 | 72 | 9.7 | 65 | 56.9 | - | - | - | (X) | - |
| Franklin city (part) | 2 213 | 1 267 | 54.1 | 50.0 | 1 198 | 14.4 | 1 018 | 89.9 | 15.9 | - | 208 | 52.4 | 142 |
| District 3 | 4 828 | 2 620 | 55.1 | 51.7 | 2 658 | 9.6 | 2 380 | 90.3 | 10.8 | 0.6 | 464 | 71.3 | 374 |
| Franklin city (part) | 4 012 | 2 190 | 55.2 | 50.5 | 2 215 | 8.6 | 2 001 | 90.4 | 12.0 | 0.7 | 426 | 68.8 | 314 |
| District 4 | 4 666 | 2 395 | 54.5 | 44.5 | 2 544 | 7.1 | 2 312 | 90.3 | 15.4 | 0.7 | 418 | 41.9 | 208 |

Table 7. **Employment Status and Journey to Work: 2000**—Con.

[Data based on a sample (except Tables 65-68). For information on confidentiality protection, coverage, sampling error, and nonsampling error, see Appendix G.
For location of definitions, see "How to Use This Census Report"]

| State<br>Parish<br>Parish Subdivision<br>Place | Population 16 years and over | | | | | | | | | | | | Own children under 6 years, all parents in family in labor force |
|---|---|---|---|---|---|---|---|---|---|---|---|---|---|
| | | | Labor force | | | | | | | | Females with own children under 6 years | | |
| | | | Percent in labor force | | Civilian labor force | | Workers | | | | | | |
| | | | | | | | | Means of transportation to work | | | | | |
| | Total | Female | Total | Female | Number | Percent un-employed | Number | Percent using car, truck, or van | Percent in carpools | Percent using public trans-portation | Number | Percent in labor force | |
| St. Mary Parish—Con. | | | | | | | | | | | | | |
| District 4—Con. | | | | | | | | | | | | | |
| Bayou Vista CDP (part) | 3 082 | 1 526 | 56.6 | 44.8 | 1 745 | 4.6 | 1 613 | 93.1 | 15.6 | 1.0 | 251 | 37.8 | 125 |
| Berwick town (part) | - | - | (X) | (X) | - | (X) | - | (X) | (X) | (X) | - | (X) | - |
| Franklin city (part) | - | - | (X) | (X) | - | (X) | - | (X) | (X) | (X) | - | (X) | - |
| District 5 | 5 785 | 2 964 | 58.2 | 46.0 | 3 356 | 6.4 | 3 035 | 95.7 | 12.0 | 0.5 | 535 | 61.1 | 423 |
| Bayou Vista CDP (part) | - | - | (X) | (X) | - | (X) | - | (X) | (X) | (X) | - | (X) | - |
| Berwick town (part) | - | - | (X) | (X) | - | (X) | - | (X) | (X) | (X) | - | (X) | - |
| Patterson city | 3 771 | 1 965 | 54.3 | 43.0 | 2 037 | 6.2 | 1 852 | 96.2 | 13.7 | 0.3 | 359 | 60.7 | 267 |
| District 6 | 5 542 | 2 900 | 64.0 | 55.4 | 3 539 | 5.4 | 3 331 | 92.9 | 6.6 | 0.8 | 446 | 57.0 | 334 |
| Berwick town (part) | 1 975 | 1 004 | 66.7 | 55.0 | 1 312 | 5.0 | 1 251 | 96.2 | 5.4 | - | 145 | 44.8 | 111 |
| Morgan City city (part) | 3 567 | 1 896 | 62.5 | 55.6 | 2 227 | 5.6 | 2 080 | 91.0 | 7.4 | 1.3 | 301 | 62.8 | 223 |
| District 7 | 4 481 | 2 417 | 53.6 | 41.2 | 2 400 | 11.0 | 2 106 | 91.2 | 11.4 | 1.0 | 332 | 46.7 | 235 |
| Morgan City city (part) | 4 481 | 2 417 | 53.6 | 41.2 | 2 400 | 11.0 | 2 106 | 91.2 | 11.4 | 1.0 | 332 | 46.7 | 235 |
| District 8 | 5 032 | 2 488 | 57.1 | 45.1 | 2 873 | 7.4 | 2 616 | 80.5 | 15.4 | 0.6 | 384 | 56.5 | 315 |
| Amelia CDP | 1 628 | 725 | 52.6 | 36.8 | 857 | 9.7 | 757 | 74.2 | 15.6 | - | 148 | 25.7 | 43 |
| Berwick town (part) | 1 267 | 663 | 49.3 | 36.3 | 625 | 5.1 | 587 | 82.1 | 14.0 | - | 73 | 64.4 | 96 |
| Morgan City city (part) | 1 849 | 936 | 65.1 | 53.6 | 1 204 | 7.2 | 1 095 | 80.7 | 14.3 | 1.5 | 155 | 80.0 | 176 |
| St. Tammany Parish | 142 988 | 74 232 | 64.6 | 55.9 | 91 565 | 3.8 | 87 130 | 93.9 | 13.7 | 0.3 | 11 008 | 60.2 | 8 859 |
| District 1 | 10 543 | 5 608 | 62.0 | 52.8 | 6 528 | 3.4 | 6 188 | 93.8 | 10.3 | 0.4 | 674 | 60.4 | 579 |
| Covington city (part) | 4 072 | 2 223 | 60.4 | 51.0 | 2 458 | 4.1 | 2 318 | 92.8 | 8.8 | 0.6 | 250 | 62.0 | 202 |
| Madisonville town | 527 | 259 | 65.8 | 58.3 | 347 | 2.6 | 336 | 88.7 | 10.4 | - | 21 | 47.6 | 24 |
| District 2 | 10 390 | 5 193 | 58.1 | 53.2 | 6 039 | 3.4 | 5 738 | 92.2 | 14.9 | 0.2 | 851 | 57.5 | 568 |
| Covington city (part) | 314 | 193 | 50.6 | 48.2 | 159 | - | 159 | 86.8 | 5.7 | - | 38 | 50.0 | 5 |
| Folsom village | 374 | 190 | 65.0 | 53.7 | 243 | 3.3 | 223 | 93.3 | 15.7 | - | 30 | 86.7 | 41 |
| District 3 | 6 394 | 3 518 | 65.9 | 60.6 | 4 210 | 8.1 | 3 790 | 91.5 | 18.0 | 1.0 | 424 | 66.0 | 451 |
| Covington city (part) | 1 985 | 1 113 | 67.8 | 64.1 | 1 346 | 10.8 | 1 184 | 90.5 | 20.9 | 1.9 | 153 | 82.4 | 218 |
| District 4 | 9 921 | 5 255 | 64.2 | 50.8 | 6 336 | 2.4 | 6 117 | 93.1 | 11.6 | 0.4 | 665 | 56.2 | 496 |
| Mandeville city (part) | 3 319 | 1 852 | 66.1 | 53.3 | 2 173 | 2.6 | 2 094 | 94.0 | 11.7 | 0.4 | 332 | 67.5 | 304 |
| District 5 | 13 786 | 6 962 | 68.1 | 58.8 | 9 361 | 3.5 | 8 818 | 94.1 | 13.3 | 0.1 | 1 253 | 60.4 | 1 043 |
| Abita Springs town | 1 442 | 771 | 66.8 | 57.7 | 963 | 4.3 | 905 | 93.1 | 12.3 | - | 149 | 59.7 | 114 |
| Covington city (part) | - | - | (X) | (X) | - | (X) | - | (X) | (X) | (X) | - | (X) | - |
| Sun village | 392 | 197 | 43.6 | 36.0 | 169 | 3.6 | 165 | 94.5 | 12.1 | 0.6 | 17 | 64.7 | 14 |
| District 6 | 8 432 | 4 383 | 55.9 | 48.3 | 4 658 | 4.0 | 4 422 | 94.5 | 13.7 | 0.4 | 534 | 56.2 | 447 |
| Pearl River town (part) | 1 395 | 708 | 53.7 | 46.5 | 740 | 4.6 | 704 | 95.2 | 24.1 | 0.3 | 87 | 63.2 | 98 |
| Slidell city (part) | 427 | 288 | 48.0 | 42.4 | 205 | - | 201 | 74.6 | 17.9 | 8.0 | 39 | 38.5 | 11 |
| District 7 | 12 229 | 6 457 | 67.9 | 60.4 | 8 290 | 4.1 | 7 770 | 93.9 | 13.5 | 0.3 | 1 250 | 61.4 | 939 |
| Lacombe CDP (part) | 5 762 | 3 048 | 62.6 | 56.7 | 3 593 | 5.4 | 3 341 | 94.9 | 13.3 | 0.6 | 368 | 69.8 | 319 |
| Mandeville city (part) | 986 | 551 | 75.8 | 70.6 | 747 | 0.9 | 740 | 93.2 | 8.9 | - | 96 | 86.5 | 104 |
| District 8 | 9 002 | 4 670 | 65.7 | 56.5 | 5 779 | 3.4 | 5 661 | 94.4 | 13.9 | 0.3 | 630 | 62.4 | 569 |
| Slidell city (part) | 4 500 | 2 372 | 65.6 | 55.8 | 2 881 | 4.4 | 2 809 | 95.7 | 15.0 | 0.4 | 258 | 60.5 | 230 |
| District 9 | 8 913 | 4 609 | 64.8 | 56.8 | 5 679 | 4.6 | 5 448 | 95.2 | 12.3 | 0.7 | 591 | 65.3 | 542 |
| Pearl River town (part) | - | - | (X) | (X) | - | (X) | - | (X) | (X) | (X) | - | (X) | - |
| Slidell city (part) | 3 378 | 1 806 | 61.3 | 52.2 | 2 017 | 3.4 | 1 976 | 97.3 | 14.6 | 0.3 | 167 | 79.6 | 202 |
| District 10 | 13 328 | 6 944 | 67.2 | 54.8 | 8 912 | 2.4 | 8 587 | 93.4 | 13.8 | - | 1 235 | 55.1 | 832 |
| Mandeville city (part) | 3 835 | 2 003 | 67.1 | 59.3 | 2 563 | 3.6 | 2 437 | 94.0 | 14.4 | - | 218 | 71.1 | 221 |
| District 11 | 10 250 | 5 256 | 66.7 | 59.2 | 6 696 | 4.0 | 6 475 | 96.7 | 17.5 | 0.1 | 892 | 57.8 | 662 |
| Lacombe CDP (part) | 72 | 29 | 75.0 | 72.4 | 54 | 14.8 | 29 | 100.0 | - | - | 5 | 100.0 | 11 |
| Slidell city (part) | 110 | 98 | 35.5 | 33.7 | 39 | - | 39 | 100.0 | 35.9 | - | 11 | - | - |
| District 12 | 9 010 | 4 786 | 61.5 | 51.9 | 5 501 | 4.9 | 5 173 | 92.8 | 11.7 | 0.4 | 609 | 67.3 | 508 |
| Slidell city (part) | 8 323 | 4 467 | 60.7 | 51.8 | 5 013 | 4.7 | 4 731 | 93.4 | 12.2 | 0.4 | 595 | 68.2 | 496 |
| District 13 | 14 615 | 7 317 | 66.9 | 58.9 | 9 647 | 2.9 | 9 347 | 94.1 | 12.8 | 0.2 | 883 | 58.2 | 718 |
| Eden Isle CDP | 5 267 | 2 515 | 65.3 | 57.3 | 3 424 | 1.9 | 3 339 | 94.5 | 11.0 | 0.4 | 260 | 62.3 | 209 |
| Slidell city (part) | 611 | 344 | 60.4 | 45.6 | 355 | 4.2 | 345 | 95.1 | 11.9 | - | 48 | 20.8 | 47 |
| District 14 | 6 175 | 3 274 | 64.4 | 58.4 | 3 929 | 6.6 | 3 596 | 93.4 | 16.9 | 0.7 | 517 | 67.9 | 505 |
| Pearl River town (part) | 8 | 4 | - | - | - | (X) | - | (X) | (X) | (X) | - | (X) | - |
| Slidell city (part) | 2 253 | 1 257 | 60.4 | 50.0 | 1 354 | 6.4 | 1 236 | 91.0 | 15.2 | - | 216 | 59.7 | 196 |
| Tangipahoa Parish | 76 019 | 40 184 | 58.7 | 51.3 | 44 533 | 8.6 | 40 017 | 92.7 | 14.0 | 0.5 | 5 625 | 58.3 | 4 507 |
| District 1 | 6 298 | 3 472 | 49.3 | 43.8 | 3 106 | 9.8 | 2 723 | 92.3 | 17.0 | 0.9 | 450 | 54.2 | 357 |
| Kentwood town | 1 636 | 894 | 46.6 | 42.7 | 762 | 10.9 | 655 | 93.4 | 16.0 | 0.6 | 95 | 52.6 | 57 |
| Roseland town (part) | 364 | 191 | 58.2 | 48.2 | 211 | 14.7 | 181 | 90.1 | 16.6 | - | 17 | 64.7 | 17 |
| Tangipahoa village | 473 | 264 | 47.8 | 51.5 | 226 | 12.4 | 196 | 92.3 | 31.1 | - | 48 | 58.3 | 39 |
| District 2 | 8 063 | 4 012 | 61.3 | 50.2 | 4 945 | 5.4 | 4 569 | 89.1 | 14.7 | 0.3 | 693 | 65.2 | 638 |
| Amite City town (part) | 808 | 447 | 62.0 | 51.2 | 501 | 2.8 | 477 | 90.4 | 8.8 | - | 53 | 92.5 | 70 |
| District 3 | 6 225 | 3 004 | 48.5 | 47.4 | 3 002 | 11.2 | 2 641 | 90.3 | 19.2 | 0.3 | 477 | 62.7 | 380 |
| Amite City town (part) | 2 354 | 1 039 | 40.7 | 47.0 | 955 | 10.4 | 848 | 91.2 | 17.6 | 0.2 | 125 | 81.6 | 130 |
| Independence town (part) | 306 | 174 | 49.7 | 49.4 | 152 | 9.9 | 132 | 84.8 | 23.5 | 2.3 | 34 | 52.9 | 23 |
| Roseland town (part) | 481 | 261 | 59.5 | 55.2 | 286 | 23.8 | 213 | 80.3 | 18.8 | - | 54 | 68.5 | 45 |
| District 4 | 8 037 | 4 218 | 59.0 | 51.8 | 4 711 | 7.2 | 4 333 | 93.4 | 15.1 | 0.6 | 615 | 64.6 | 576 |
| Independence town (part) | 932 | 528 | 53.4 | 48.9 | 496 | 10.9 | 435 | 97.2 | 14.5 | 0.5 | 48 | 68.8 | 52 |
| Natalbany CDP (part) | 362 | 196 | 63.5 | 61.7 | 230 | 2.6 | 202 | 89.6 | 3.5 | - | 42 | 69.0 | 36 |
| Tickfaw village (part) | 434 | 215 | 52.3 | 47.4 | 227 | 5.7 | 205 | 92.2 | 13.7 | - | 29 | 65.5 | 26 |
| District 5 | 7 912 | 4 288 | 66.9 | 60.3 | 5 283 | 10.6 | 4 622 | 90.8 | 9.8 | 0.7 | 452 | 52.4 | 319 |
| Hammond city (part) | 3 852 | 2 283 | 67.9 | 62.8 | 2 614 | 13.7 | 2 163 | 89.0 | 9.6 | - | 152 | 59.2 | 127 |
| Natalbany CDP (part) | 963 | 481 | 72.7 | 66.7 | 689 | 14.4 | 601 | 94.2 | 3.0 | - | 70 | 64.3 | 59 |
| Tickfaw village (part) | 37 | 16 | 56.8 | 50.0 | 21 | 23.8 | 16 | 81.3 | - | - | 3 | 100.0 | 6 |
| District 6 | 7 258 | 3 986 | 60.8 | 53.2 | 4 387 | 15.2 | 3 665 | 94.8 | 11.6 | 0.7 | 601 | 58.7 | 457 |
| Hammond city (part) | 2 228 | 1 241 | 57.9 | 50.0 | 1 283 | 6.9 | 1 164 | 95.0 | 6.7 | 0.9 | 135 | 68.1 | 130 |
| District 7 | 7 304 | 4 056 | 53.9 | 47.8 | 3 932 | 9.4 | 3 556 | 91.6 | 14.3 | 0.3 | 474 | 42.8 | 340 |
| Hammond city (part) | 5 305 | 3 105 | 51.2 | 46.2 | 2 710 | 10.3 | 2 424 | 90.3 | 15.3 | 0.4 | 352 | 50.0 | 271 |
| Ponchatoula city (part) | 57 | 20 | 80.7 | 45.0 | 46 | - | 46 | 100.0 | - | - | - | (X) | - |
| District 8 | 8 582 | 4 491 | 60.0 | 50.5 | 5 148 | 7.9 | 4 647 | 92.7 | 17.3 | 0.5 | 573 | 50.4 | 378 |
| Hammond city (part) | 2 439 | 1 287 | 59.5 | 48.0 | 1 450 | 6.8 | 1 346 | 90.2 | 18.9 | 0.6 | 141 | 49.6 | 89 |
| District 9 | 7 756 | 4 136 | 58.9 | 49.4 | 4 564 | 7.9 | 4 094 | 95.5 | 12.3 | 0.2 | 580 | 55.5 | 497 |

Table 7. **Employment Status and Journey to Work: 2000**—Con.

[Data based on a sample (except Tables 65-68). For information on confidentiality protection, coverage, sampling error, and nonsampling error, see Appendix G.
For location of definitions, see "How to Use This Census Report"]

| State<br>Parish<br>Parish Subdivision<br>Place | Population 16 years and over | | | | | | | | | | | | Own children under 6 years, all parents in family in labor force |
|---|---|---|---|---|---|---|---|---|---|---|---|---|---|
| | | | Labor force | | | | | | | | Females with own children under 6 years | | |
| | | | Percent in labor force | | Civilian labor force | | Workers | | | | | | |
| | | | | | | | | Means of transportation to work | | | | | |
| | Total | Female | Total | Female | Number | Percent un-employed | Number | Percent using car, truck, or van | Percent in carpools | Percent using public trans-portation | Number | Percent in labor force | |
| Tangipahoa Parish—Con. | | | | | | | | | | | | | |
| District 9—Con. | | | | | | | | | | | | | |
| Ponchatoula city (part) | 2 048 | 1 124 | 49.2 | 42.5 | 1 008 | 11.8 | 885 | 97.9 | 11.9 | - | 161 | 57.1 | 156 |
| District 10 | 8 584 | 4 521 | 63.7 | 55.5 | 5 455 | 4.3 | 5 167 | 95.6 | 11.7 | 0.3 | 710 | 67.7 | 565 |
| Ponchatoula city (part) | 1 847 | 1 047 | 59.7 | 51.0 | 1 093 | 3.2 | 1 056 | 93.9 | 7.0 | 0.8 | 121 | 85.1 | 127 |
| Tensas Parish | 5 090 | 2 601 | 48.1 | 43.2 | 2 448 | 11.6 | 2 142 | 90.7 | 21.5 | 0.7 | 313 | 68.1 | 282 |
| District 1 | 615 | 331 | 59.5 | 48.0 | 366 | 13.1 | 315 | 100.0 | 15.6 | - | 69 | 84.1 | 77 |
| Newellton town (part) | 91 | 54 | 58.2 | 44.4 | 53 | 24.5 | 37 | 100.0 | 8.1 | - | 13 | 84.6 | 16 |
| District 2 | 669 | 404 | 44.1 | 37.6 | 295 | 12.2 | 257 | 83.7 | 28.4 | 1.2 | 52 | 63.5 | 52 |
| Newellton town (part) | 669 | 404 | 44.1 | 37.6 | 295 | 12.2 | 257 | 83.7 | 28.4 | 1.2 | 52 | 63.5 | 52 |
| District 3 | 1 161 | 389 | 37.0 | 46.0 | 430 | 5.6 | 400 | 88.8 | 14.5 | - | 32 | 62.5 | 23 |
| Newellton town (part) | 301 | 180 | 52.8 | 49.4 | 159 | 10.1 | 139 | 95.7 | 16.5 | - | 22 | 81.8 | 22 |
| District 4 | 784 | 422 | 59.2 | 50.9 | 464 | 11.2 | 410 | 87.6 | 14.4 | - | 46 | 78.3 | 53 |
| St. Joseph town (part) | 341 | 186 | 57.2 | 47.3 | 195 | 18.5 | 157 | 91.7 | 19.1 | - | 39 | 74.4 | 47 |
| District 5 | 669 | 352 | 48.6 | 49.4 | 325 | 17.5 | 262 | 92.0 | 32.4 | 1.1 | 40 | 72.5 | 32 |
| St. Joseph town (part) | 669 | 352 | 48.6 | 49.4 | 325 | 17.5 | 262 | 92.0 | 32.4 | 1.1 | 40 | 72.5 | 32 |
| District 6 | 645 | 356 | 46.8 | 29.8 | 302 | 9.6 | 271 | 93.0 | 16.2 | 2.6 | 32 | 59.4 | 13 |
| Waterproof town (part) | 93 | 52 | 37.6 | 26.9 | 35 | 17.1 | 27 | 77.8 | 44.4 | - | - | (X) | - |
| District 7 | 547 | 347 | 48.6 | 40.1 | 266 | 13.9 | 227 | 90.3 | 40.5 | 1.3 | 42 | 42.9 | 32 |
| Waterproof town (part) | 533 | 341 | 49.2 | 40.2 | 262 | 14.1 | 223 | 91.0 | 41.3 | 1.3 | 42 | 42.9 | 32 |
| Terrebonne Parish | 77 851 | 40 174 | 56.6 | 47.3 | 44 008 | 5.9 | 40 514 | 92.0 | 12.4 | 0.9 | 6 140 | 49.8 | 4 128 |
| District 1 | 6 908 | 3 872 | 57.6 | 52.7 | 3 979 | 10.4 | 3 431 | 88.0 | 17.3 | 3.4 | 600 | 59.8 | 632 |
| Houma city (part) | 4 704 | 2 639 | 58.1 | 53.2 | 2 731 | 12.7 | 2 310 | 87.4 | 18.5 | 5.0 | 417 | 69.1 | 500 |
| District 2 | 7 935 | 4 158 | 54.5 | 46.9 | 4 315 | 7.3 | 3 927 | 91.8 | 13.3 | 0.8 | 664 | 54.4 | 396 |
| Bayou Cane CDP (part) | 62 | 33 | 53.2 | 45.5 | 33 | 18.2 | 27 | 70.4 | - | - | - | (X) | - |
| Gray CDP (part) | 2 269 | 1 200 | 55.2 | 47.6 | 1 244 | 4.9 | 1 164 | 91.3 | 11.9 | 0.9 | 270 | 52.6 | 219 |
| Houma city (part) | 2 161 | 1 220 | 46.6 | 42.0 | 1 006 | 9.3 | 865 | 91.6 | 19.0 | 1.4 | 125 | 84.0 | 66 |
| Schriever CDP (part) | 1 887 | 930 | 62.6 | 54.4 | 1 182 | 4.8 | 1 116 | 93.1 | 12.5 | 0.7 | 143 | 48.3 | 78 |
| District 3 | 8 942 | 4 655 | 61.7 | 53.0 | 5 498 | 4.1 | 5 207 | 96.6 | 8.2 | 0.4 | 775 | 52.4 | 464 |
| Bayou Cane CDP (part) | 8 911 | 4 639 | 61.7 | 53.0 | 5 482 | 4.1 | 5 191 | 96.6 | 8.3 | 0.4 | 775 | 52.4 | 464 |
| District 4 | 8 619 | 4 405 | 59.5 | 50.5 | 5 122 | 6.1 | 4 710 | 92.3 | 12.7 | 1.1 | 646 | 37.6 | 331 |
| Bayou Cane CDP (part) | 4 091 | 2 135 | 57.1 | 50.2 | 2 334 | 5.5 | 2 172 | 92.6 | 13.0 | 1.7 | 269 | 53.2 | 214 |
| Gray CDP (part) | 1 219 | 633 | 62.3 | 56.4 | 760 | 10.7 | 638 | 94.0 | 18.2 | - | 72 | 48.6 | 40 |
| Schriever CDP (part) | - | - | (X) | (X) | - | (X) | - | (X) | (X) | (X) | - | (X) | - |
| District 5 | 8 347 | 4 274 | 54.7 | 44.3 | 4 561 | 8.7 | 4 071 | 91.4 | 16.1 | 0.6 | 601 | 59.4 | 490 |
| Houma city (part) | 6 633 | 3 451 | 52.3 | 41.6 | 3 470 | 9.0 | 3 104 | 90.8 | 17.3 | 0.5 | 406 | 56.7 | 292 |
| District 6 | 10 592 | 5 540 | 59.0 | 47.6 | 6 232 | 3.1 | 5 904 | 95.1 | 9.2 | 0.4 | 848 | 58.5 | 671 |
| Houma city (part) | 3 043 | 1 557 | 60.4 | 49.8 | 1 821 | 2.5 | 1 748 | 96.4 | 8.2 | - | 244 | 61.9 | 186 |
| Schriever CDP (part) | 2 442 | 1 290 | 66.1 | 58.1 | 1 614 | 5.0 | 1 503 | 99.2 | 14.6 | - | 243 | 68.3 | 248 |
| District 7 | 9 942 | 4 995 | 55.2 | 46.2 | 5 490 | 5.4 | 5 126 | 92.3 | 12.2 | 0.3 | 757 | 42.9 | 502 |
| Dulac CDP (part) | 1 836 | 961 | 44.9 | 29.8 | 824 | 6.7 | 759 | 75.5 | 19.4 | 1.1 | 121 | 5.8 | 29 |
| Houma city (part) | 4 274 | 1 944 | 59.8 | 56.6 | 2 557 | 1.7 | 2 513 | 95.8 | 4.9 | - | 302 | 67.9 | 287 |
| District 8 | 8 211 | 4 158 | 55.3 | 46.2 | 4 544 | 6.0 | 4 163 | 88.3 | 13.8 | 1.5 | 710 | 45.1 | 382 |
| Chauvin CDP (part) | 1 562 | 781 | 47.2 | 36.1 | 737 | 6.0 | 680 | 91.3 | 26.0 | 1.3 | 107 | 25.2 | 53 |
| Houma city (part) | 3 423 | 1 749 | 59.4 | 53.2 | 2 032 | 6.3 | 1 871 | 87.5 | 9.6 | 2.9 | 363 | 49.9 | 183 |
| District 9 | 8 355 | 4 117 | 51.1 | 37.8 | 4 267 | 4.1 | 3 975 | 89.2 | 12.6 | 0.3 | 539 | 34.9 | 260 |
| Chauvin CDP (part) | 732 | 353 | 39.5 | 28.9 | 289 | - | 282 | 79.1 | 8.2 | - | 17 | - | - |
| Dulac CDP (part) | - | - | (X) | (X) | - | (X) | - | (X) | (X) | (X) | - | (X) | - |
| Houma city (part) | - | - | (X) | (X) | - | (X) | - | (X) | (X) | (X) | - | (X) | - |
| Montegut CDP | 1 180 | 603 | 53.2 | 39.5 | 628 | 4.8 | 587 | 91.8 | 19.9 | - | 72 | 44.4 | 60 |
| Union Parish | 17 616 | 9 213 | 56.6 | 50.2 | 9 962 | 7.0 | 9 062 | 95.3 | 16.9 | 0.2 | 1 299 | 60.4 | 1 076 |
| District 1 | 1 663 | 935 | 52.4 | 55.8 | 871 | 13.5 | 718 | 95.3 | 28.6 | - | 182 | 84.1 | 182 |
| Farmerville town (part) | 1 663 | 935 | 52.4 | 55.8 | 871 | 13.5 | 718 | 95.3 | 28.6 | - | 182 | 84.1 | 182 |
| District 2 | 1 583 | 824 | 57.0 | 53.5 | 903 | 8.0 | 822 | 96.7 | 21.0 | 0.5 | 101 | 57.4 | 98 |
| Marion town | 584 | 326 | 54.3 | 53.1 | 317 | 17.4 | 253 | 94.9 | 19.4 | 1.6 | 54 | 55.6 | 48 |
| District 3 | 2 207 | 1 126 | 56.7 | 47.1 | 1 246 | 5.3 | 1 163 | 91.9 | 19.2 | 0.7 | 165 | 44.8 | 112 |
| Farmerville town (part) | - | - | (X) | (X) | - | (X) | - | (X) | (X) | (X) | - | (X) | - |
| Spearsville village | 116 | 62 | 51.7 | 37.1 | 60 | 1.7 | 59 | 100.0 | - | - | 7 | 57.1 | 4 |
| District 4 | 2 137 | 1 110 | 57.5 | 48.1 | 1 228 | 6.3 | 1 107 | 96.8 | 13.0 | - | 140 | 65.7 | 134 |
| Bernice town (part) | 517 | 320 | 44.7 | 39.1 | 231 | 12.6 | 202 | 92.6 | 17.8 | - | 45 | 55.6 | 27 |
| Farmerville town (part) | - | - | (X) | (X) | - | (X) | - | (X) | (X) | (X) | - | (X) | - |
| District 5 | 2 315 | 1 171 | 61.6 | 52.3 | 1 426 | 4.8 | 1 323 | 95.9 | 15.7 | - | 193 | 50.8 | 111 |
| Downsville village (part) | 69 | 43 | 58.0 | 41.9 | 40 | - | 40 | 100.0 | 17.5 | - | 1 | 100.0 | 1 |
| Farmerville town (part) | - | - | (X) | (X) | - | (X) | - | (X) | (X) | (X) | - | (X) | - |
| District 6 | 1 861 | 993 | 52.9 | 48.6 | 985 | 7.5 | 907 | 92.6 | 12.9 | - | 146 | 58.9 | 111 |
| Farmerville town (part) | 776 | 445 | 49.9 | 36.0 | 387 | 4.1 | 371 | 95.7 | 16.2 | - | 80 | 46.3 | 61 |
| District 7 | 2 318 | 1 188 | 57.2 | 50.8 | 1 325 | 6.6 | 1 216 | 94.6 | 14.4 | - | 133 | 67.7 | 125 |
| Farmerville town (part) | 399 | 207 | 55.1 | 49.8 | 220 | 6.8 | 200 | 100.0 | 8.5 | - | 12 | 100.0 | 10 |
| District 8 | 1 866 | 939 | 59.3 | 50.6 | 1 106 | 4.5 | 1 030 | 98.3 | 13.4 | - | 123 | 47.2 | 104 |
| District 9 | 1 666 | 927 | 52.5 | 46.0 | 872 | 10.0 | 776 | 96.5 | 18.8 | 1.3 | 116 | 64.7 | 99 |
| Bernice town (part) | 835 | 487 | 51.5 | 47.4 | 428 | 13.3 | 362 | 96.4 | 24.9 | - | 60 | 71.7 | 44 |
| Junction City village (part) | 361 | 203 | 48.8 | 45.8 | 176 | 13.1 | 153 | 94.1 | 16.3 | 3.3 | 33 | 72.7 | 39 |
| Lillie village | 110 | 55 | 54.5 | 43.6 | 60 | 10.0 | 54 | 94.4 | 9.3 | 5.6 | 5 | 40.0 | 11 |
| Vermilion Parish | 40 504 | 21 391 | 56.1 | 46.6 | 22 697 | 7.0 | 20 675 | 93.4 | 11.7 | 0.6 | 3 138 | 57.9 | 2 489 |
| District 1 | 3 048 | 1 558 | 63.6 | 55.3 | 1 939 | 5.9 | 1 789 | 95.9 | 10.1 | - | 282 | 61.0 | 209 |
| Maurice village | 468 | 256 | 60.5 | 51.2 | 283 | 3.5 | 259 | 96.1 | 15.4 | - | 42 | 61.9 | 27 |
| District 2 | 3 527 | 1 837 | 60.9 | 49.6 | 2 148 | 5.8 | 1 990 | 93.9 | 11.5 | 1.0 | 260 | 42.3 | 148 |
| District 3 | 3 530 | 1 836 | 59.5 | 47.4 | 2 101 | 3.2 | 2 003 | 97.2 | 8.6 | 0.1 | 329 | 57.8 | 268 |
| Erath town (part) | 930 | 531 | 54.4 | 44.8 | 506 | 4.0 | 484 | 93.8 | 13.8 | 0.4 | 76 | 57.9 | 61 |
| District 4 | 2 472 | 1 403 | 51.7 | 47.5 | 1 278 | 20.7 | 976 | 95.1 | 20.7 | 1.4 | 263 | 71.5 | 337 |
| Abbeville city (part) | 2 136 | 1 216 | 50.7 | 47.4 | 1 084 | 23.2 | 795 | 95.1 | 22.5 | 1.8 | 223 | 71.3 | 298 |
| District 5 | 2 600 | 1 329 | 55.3 | 44.2 | 1 437 | 2.4 | 1 371 | 96.1 | 12.2 | - | 136 | 44.9 | 82 |
| Abbeville city (part) | 1 761 | 872 | 55.0 | 43.8 | 969 | 2.2 | 923 | 94.3 | 16.8 | - | 101 | 35.6 | 61 |
| District 6 | 2 767 | 1 466 | 54.1 | 46.2 | 1 495 | 10.4 | 1 327 | 93.4 | 11.2 | 1.2 | 217 | 55.3 | 162 |

Table 7. **Employment Status and Journey to Work: 2000**—Con.

[Data based on a sample (except Tables 65-68). For information on confidentiality protection, coverage, sampling error, and nonsampling error, see Appendix G. For location of definitions, see "How to Use This Census Report"]

| State<br>Parish<br>Parish Subdivision<br>Place | Population 16 years and over | | | | | | | | | | | | Own children under 6 years, all parents in family in labor force |
|---|---|---|---|---|---|---|---|---|---|---|---|---|---|
| | | | Labor force | | | | | | | | Females with own children under 6 years | | |
| | | | Percent in labor force | | Civilian labor force | | Workers | | | | | | |
| | | | | | | | | Means of transportation to work | | | | | |
| | Total | Female | Total | Female | Number | Percent un-employed | Number | Percent using car, truck, or van | Percent in carpools | Percent using public trans-portation | Number | Percent in labor force | |
| Vermilion Parish—Con. | | | | | | | | | | | | | |
| District 6—Con. | | | | | | | | | | | | | |
| Abbeville city (part) | 736 | 361 | 42.1 | 45.7 | 310 | 18.7 | 252 | 90.9 | 18.3 | 3.6 | 31 | 35.5 | 17 |
| Erath town (part) | 755 | 425 | 64.0 | 56.5 | 480 | 9.0 | 432 | 93.3 | 10.6 | - | 78 | 79.5 | 69 |
| District 7 | 2 416 | 1 421 | 49.3 | 47.9 | 1 191 | 8.0 | 1 082 | 91.7 | 18.3 | - | 251 | 72.1 | 198 |
| Abbeville city (part) | 2 416 | 1 421 | 49.3 | 47.9 | 1 191 | 8.0 | 1 082 | 91.7 | 18.3 | - | 251 | 72.1 | 198 |
| District 8 | 2 904 | 1 467 | 60.9 | 52.5 | 1 767 | 5.7 | 1 647 | 95.1 | 12.3 | 0.2 | 250 | 70.4 | 217 |
| Delcambre town (part) | 1 134 | 584 | 61.8 | 53.4 | 699 | 7.3 | 634 | 93.1 | 13.2 | 0.6 | 112 | 64.3 | 99 |
| District 9 | 3 272 | 1 664 | 55.7 | 46.2 | 1 821 | 3.1 | 1 730 | 94.6 | 9.3 | - | 195 | 42.1 | 119 |
| Abbeville city (part) | 516 | 322 | 47.1 | 31.4 | 243 | - | 243 | 90.1 | 8.6 | - | - | (X) | - |
| District 10 | 2 805 | 1 570 | 51.2 | 39.6 | 1 425 | 7.3 | 1 268 | 88.5 | 12.7 | - | 155 | 50.3 | 102 |
| Kaplan city (part) | 1 954 | 1 134 | 48.5 | 37.0 | 936 | 7.2 | 860 | 84.5 | 16.9 | - | 105 | 51.4 | 69 |
| District 11 | 2 732 | 1 454 | 56.8 | 50.1 | 1 551 | 5.2 | 1 437 | 90.5 | 9.1 | 2.5 | 239 | 51.0 | 135 |
| Abbeville city (part) | 1 173 | 621 | 55.2 | 46.7 | 647 | 8.7 | 561 | 93.0 | 7.0 | 2.3 | 89 | 58.4 | 47 |
| District 12 | 2 860 | 1 480 | 52.5 | 40.9 | 1 490 | 13.8 | 1 267 | 88.2 | 17.2 | 0.7 | 217 | 73.7 | 243 |
| Kaplan city (part) | 2 038 | 1 070 | 50.1 | 36.8 | 1 011 | 17.0 | 850 | 86.4 | 15.9 | 1.1 | 117 | 78.6 | 166 |
| District 13 | 2 702 | 1 372 | 57.7 | 43.7 | 1 559 | 6.4 | 1 424 | 92.9 | 8.6 | 0.4 | 210 | 57.1 | 155 |
| District 14 | 2 869 | 1 534 | 52.1 | 39.4 | 1 495 | 6.2 | 1 364 | 90.2 | 9.1 | 1.8 | 134 | 42.5 | 114 |
| Gueydan town | 1 230 | 694 | 46.1 | 37.5 | 567 | 6.5 | 508 | 90.4 | 10.4 | 0.8 | 63 | 54.0 | 49 |
| Vernon Parish | 38 624 | 18 470 | 64.7 | 51.1 | 18 059 | 8.5 | 22 910 | 90.6 | 17.4 | 0.5 | 3 891 | 50.3 | 2 493 |
| District 1 | 1 807 | 939 | 67.1 | 60.5 | 1 138 | 13.9 | 1 011 | 94.1 | 19.5 | 0.6 | 123 | 67.5 | 116 |
| District 2 | 2 903 | 1 542 | 56.1 | 45.7 | 1 612 | 6.1 | 1 490 | 92.1 | 14.2 | 0.1 | 252 | 56.0 | 175 |
| Anacoco village | 644 | 350 | 57.5 | 52.0 | 366 | 9.0 | 324 | 94.8 | 6.5 | - | 73 | 71.2 | 39 |
| Hornbeck town | 364 | 197 | 53.0 | 38.6 | 189 | 4.2 | 181 | 97.8 | 10.5 | - | 30 | 56.7 | 24 |
| District 3 | 2 853 | 1 450 | 56.7 | 45.9 | 1 573 | 5.4 | 1 492 | 95.4 | 17.6 | 0.8 | 226 | 64.6 | 205 |
| De Ridder city (part) | 214 | 108 | 70.6 | 48.1 | 130 | 3.8 | 146 | 100.0 | 19.9 | - | 14 | 100.0 | 19 |
| District 4 | 9 401 | 3 693 | 79.1 | 56.5 | 2 223 | 14.6 | 6 953 | 81.3 | 20.9 | 0.3 | 1 388 | 43.2 | 833 |
| Fort Polk South CDP | 7 590 | 2 722 | 82.0 | 58.5 | 1 401 | 18.8 | 5 812 | 79.1 | 22.9 | 0.3 | 990 | 41.9 | 569 |
| District 5 | 2 684 | 1 320 | 56.0 | 42.7 | 1 494 | 6.1 | 1 361 | 96.3 | 18.4 | 0.9 | 223 | 60.5 | 155 |
| District 6 | 2 798 | 1 479 | 59.9 | 52.3 | 1 665 | 5.3 | 1 564 | 96.2 | 13.7 | 1.0 | 164 | 54.3 | 119 |
| Simpson village | 475 | 237 | 56.4 | 53.6 | 266 | 8.6 | 238 | 97.1 | 18.1 | 1.3 | 33 | 57.6 | 25 |
| District 7 | 2 524 | 1 267 | 61.2 | 48.5 | 1 502 | 6.7 | 1 406 | 97.9 | 16.1 | 0.1 | 190 | 44.2 | 100 |
| De Ridder city (part) | 92 | 49 | 73.9 | 67.3 | 63 | - | 68 | 100.0 | 23.5 | - | - | (X) | - |
| Rosepine town | 1 073 | 551 | 56.8 | 43.6 | 574 | 8.7 | 543 | 97.8 | 19.9 | 0.4 | 84 | 51.2 | 51 |
| District 8 | 2 868 | 1 388 | 70.4 | 61.9 | 1 724 | 8.8 | 1 846 | 96.2 | 13.4 | 0.3 | 198 | 65.2 | 184 |
| New Llano town (part) | 1 763 | 884 | 73.3 | 68.7 | 1 092 | 11.0 | 1 153 | 95.8 | 13.9 | 0.5 | 163 | 68.1 | 161 |
| District 9 | 2 347 | 1 186 | 62.2 | 50.8 | 1 415 | 5.1 | 1 335 | 91.0 | 14.8 | - | 184 | 61.4 | 103 |
| Leesville city (part) | 1 685 | 862 | 62.7 | 52.0 | 1 016 | 5.4 | 954 | 90.1 | 16.5 | - | 179 | 63.1 | 95 |
| New Llano town (part) | 48 | 23 | 47.9 | 34.8 | 23 | - | 23 | 100.0 | 17.4 | - | - | (X) | - |
| District 10 | 1 316 | 687 | 50.6 | 38.9 | 616 | 5.2 | 608 | 91.3 | 15.1 | 1.2 | 104 | 46.2 | 48 |
| Leesville city (part) | 805 | 413 | 49.2 | 42.1 | 361 | 8.9 | 347 | 89.3 | 22.2 | - | 95 | 41.1 | 39 |
| District 11 | 4 770 | 2 258 | 60.9 | 47.6 | 1 819 | 13.5 | 2 610 | 93.0 | 18.2 | 0.7 | 707 | 42.0 | 349 |
| Fort Polk North CDP | 2 072 | 1 062 | 69.7 | 46.5 | 545 | 12.5 | 1 347 | 96.8 | 18.9 | - | 589 | 39.0 | 277 |
| Leesville city (part) | 1 800 | 872 | 56.4 | 46.4 | 829 | 19.2 | 847 | 86.5 | 21.4 | 0.7 | 87 | 52.9 | 53 |
| District 12 | 2 353 | 1 261 | 56.7 | 51.8 | 1 278 | 7.3 | 1 234 | 97.7 | 13.0 | - | 132 | 72.0 | 106 |
| Leesville city (part) | 842 | 477 | 50.4 | 47.8 | 396 | 8.6 | 383 | 97.7 | 17.8 | - | 50 | 64.0 | 31 |
| Washington Parish | 33 505 | 17 402 | 48.9 | 43.3 | 16 348 | 8.2 | 14 663 | 93.6 | 17.9 | 0.5 | 2 299 | 56.6 | 1 733 |
| District 1 | 1 627 | 982 | 43.0 | 39.9 | 700 | 14.6 | 573 | 91.1 | 24.4 | - | 110 | 41.8 | 78 |
| Bogalusa city (part) | 1 348 | 854 | 43.0 | 40.2 | 579 | 15.9 | 472 | 93.0 | 28.0 | - | 92 | 50.0 | 78 |
| District 2 | 2 007 | 1 058 | 56.5 | 50.6 | 1 133 | 9.8 | 967 | 96.4 | 18.9 | 1.1 | 74 | 66.2 | 83 |
| Bogalusa city (part) | 1 981 | 1 052 | 55.9 | 50.3 | 1 107 | 10.0 | 941 | 96.3 | 19.4 | 1.2 | 74 | 66.2 | 83 |
| District 3 | 2 035 | 1 113 | 44.9 | 40.2 | 914 | 12.5 | 764 | 97.6 | 21.5 | - | 181 | 58.6 | 186 |
| Bogalusa city (part) | 1 592 | 896 | 44.0 | 39.7 | 700 | 12.9 | 574 | 96.9 | 23.5 | - | 160 | 66.3 | 181 |
| District 4 | 2 459 | 1 295 | 54.2 | 47.0 | 1 332 | 8.0 | 1 210 | 97.6 | 6.5 | 0.5 | 185 | 62.2 | 126 |
| Bogalusa city (part) | 1 215 | 631 | 46.6 | 42.6 | 566 | 10.6 | 495 | 98.2 | 7.9 | - | 105 | 61.9 | 73 |
| District 5 | 2 148 | 1 191 | 48.7 | 41.4 | 1 029 | 10.9 | 904 | 96.9 | 12.3 | 0.6 | 166 | 72.3 | 166 |
| Bogalusa city (part) | 977 | 543 | 40.1 | 32.8 | 392 | 12.0 | 315 | 100.0 | 22.9 | - | 59 | 79.7 | 82 |
| District 6 | 2 603 | 1 396 | 50.5 | 37.8 | 1 315 | 4.3 | 1 224 | 96.5 | 15.5 | - | 172 | 37.2 | 72 |
| Bogalusa city (part) | 1 135 | 618 | 44.0 | 32.2 | 499 | 6.6 | 437 | 100.0 | 15.6 | - | 60 | 23.3 | 17 |
| District 7 | 2 074 | 1 139 | 47.1 | 39.5 | 976 | 13.2 | 838 | 89.3 | 19.1 | - | 227 | 62.1 | 192 |
| Bogalusa city (part) | 1 781 | 1 016 | 44.9 | 37.5 | 799 | 14.5 | 674 | 90.1 | 20.5 | - | 205 | 62.4 | 173 |
| District 8 | 3 848 | 1 459 | 37.1 | 46.5 | 1 427 | 7.3 | 1 286 | 96.4 | 18.5 | 0.2 | 179 | 56.4 | 128 |
| Angie village | 163 | 79 | 52.1 | 50.6 | 85 | 3.5 | 78 | 93.6 | 6.4 | - | 11 | 90.9 | 17 |
| Varnado village | 268 | 156 | 50.0 | 38.5 | 134 | 0.7 | 126 | 97.6 | 13.5 | - | 14 | 85.7 | 16 |
| District 9 | 2 634 | 1 314 | 55.2 | 43.8 | 1 454 | 7.1 | 1 324 | 95.3 | 20.0 | - | 174 | 55.7 | 119 |
| District 10 | 2 522 | 1 329 | 48.9 | 38.8 | 1 232 | 7.4 | 1 104 | 90.8 | 26.2 | - | 216 | 54.6 | 172 |
| District 11 | 2 424 | 1 281 | 48.7 | 44.0 | 1 181 | 5.7 | 1 101 | 86.4 | 18.2 | 1.7 | 160 | 55.6 | 117 |
| District 12 | 2 594 | 1 402 | 51.1 | 43.2 | 1 309 | 4.4 | 1 247 | 87.6 | 14.7 | 0.6 | 136 | 71.3 | 95 |
| Franklinton town (part) | 1 241 | 734 | 46.4 | 41.7 | 576 | 7.3 | 529 | 83.4 | 18.1 | - | 61 | 75.4 | 46 |
| District 13 | 2 382 | 1 220 | 57.5 | 49.3 | 1 370 | 5.6 | 1 265 | 94.8 | 18.7 | 0.8 | 163 | 51.5 | 120 |
| Franklinton town (part) | - | - | (X) | (X) | - | (X) | - | (X) | (X) | (X) | - | (X) | - |
| District 14 | 2 148 | 1 223 | 45.4 | 44.9 | 976 | 10.7 | 856 | 91.8 | 21.5 | 0.5 | 156 | 47.4 | 79 |
| Franklinton town (part) | 1 645 | 960 | 46.6 | 45.6 | 766 | 12.8 | 658 | 93.2 | 25.1 | 0.6 | 129 | 45.0 | 61 |
| Webster Parish | 32 388 | 17 184 | 56.0 | 48.6 | 18 106 | 8.1 | 16 362 | 95.0 | 15.3 | 0.9 | 2 045 | 67.1 | 1 974 |
| District 1 | 2 761 | 1 531 | 54.0 | 42.2 | 1 490 | 6.1 | 1 364 | 97.4 | 11.4 | - | 161 | 58.4 | 146 |
| Springhill city (part) | 2 761 | 1 531 | 54.0 | 42.2 | 1 490 | 6.1 | 1 364 | 97.4 | 11.4 | - | 161 | 58.4 | 146 |
| District 2 | 2 111 | 1 206 | 49.8 | 44.3 | 1 052 | 14.6 | 884 | 90.3 | 19.9 | 0.7 | 196 | 69.4 | 202 |
| Cullen town (part) | 691 | 410 | 48.8 | 44.9 | 337 | 21.4 | 257 | 91.1 | 27.6 | 2.3 | 54 | 74.1 | 54 |
| Springhill city (part) | 1 420 | 796 | 50.4 | 44.0 | 715 | 11.5 | 627 | 90.0 | 16.7 | - | 142 | 67.6 | 148 |
| District 3 | 2 877 | 1 472 | 54.6 | 47.1 | 1 569 | 8.1 | 1 436 | 96.9 | 10.3 | 0.8 | 184 | 65.8 | 175 |
| Cullen town (part) | 253 | 150 | 45.1 | 43.3 | 114 | 11.4 | 100 | 95.0 | 15.0 | 3.0 | 3 | 100.0 | 5 |
| Sarepta town | 718 | 372 | 56.8 | 45.7 | 405 | 6.7 | 377 | 97.1 | 9.3 | 1.1 | 62 | 53.2 | 40 |
| District 4 | 2 753 | 1 388 | 60.4 | 55.5 | 1 662 | 7.1 | 1 504 | 95.5 | 10.4 | 1.6 | 143 | 58.7 | 101 |
| Minden city (part) | - | - | (X) | (X) | - | (X) | - | (X) | (X) | (X) | - | (X) | - |
| Shongaloo village | 115 | 55 | 55.7 | 30.9 | 64 | 4.7 | 61 | 98.4 | 3.3 | - | 2 | 100.0 | 2 |

Table 7. **Employment Status and Journey to Work: 2000**—Con.

[Data based on a sample (except Tables 65-68). For information on confidentiality protection, coverage, sampling error, and nonsampling error, see Appendix G. For location of definitions, see "How to Use This Census Report"]

| State<br>Parish<br>Parish Subdivision<br>Place | Population 16 years and over | | | | | | | | | | | | Own children under 6 years, all parents in family in labor force |
|---|---|---|---|---|---|---|---|---|---|---|---|---|---|
| | | | Labor force | | | | | | | | Females with own children under 6 years | | |
| | | | Percent in labor force | | Civilian labor force | | Workers | | | | | | |
| | | | | | | | | Means of transportation to work | | | | | |
| | Total | Female | Total | Female | Number | Percent un-employed | Number | Percent using car, truck, or van | Percent in carpools | Percent using public trans-portation | Number | Percent in labor force | |
| Webster Parish—Con. | | | | | | | | | | | | | |
| District 4—Con. | | | | | | | | | | | | | |
| Springhill city (part) | 33 | 14 | 75.8 | 100.0 | 25 | - | 25 | 100.0 | 44.0 | - | - | (X) | - |
| District 5 | 2 571 | 1 341 | 55.9 | 48.8 | 1 437 | 7.8 | 1 296 | 97.1 | 19.4 | 0.5 | 136 | 57.4 | 130 |
| Cotton Valley town | 904 | 496 | 52.4 | 44.2 | 474 | 9.3 | 426 | 96.9 | 21.6 | 0.5 | 57 | 47.4 | 51 |
| District 6 | 3 064 | 1 507 | 66.9 | 54.1 | 2 049 | 4.0 | 1 939 | 94.3 | 13.5 | 0.6 | 225 | 64.9 | 232 |
| Dixie Inn village | 270 | 144 | 60.0 | 39.6 | 162 | 17.3 | 134 | 97.8 | 30.6 | - | 19 | 21.1 | 18 |
| Minden city (part) | 1 536 | 807 | 65.4 | 52.9 | 1 005 | 2.7 | 966 | 95.7 | 16.8 | - | 142 | 69.7 | 149 |
| District 7 | 2 649 | 1 331 | 55.1 | 56.2 | 1 459 | 10.7 | 1 270 | 94.5 | 27.2 | 1.3 | 246 | 74.8 | 231 |
| Dubberly village (part) | - | - | (X) | (X) | - | (X) | - | (X) | (X) | (X) | - | (X) | - |
| Minden city (part) | 1 130 | 644 | 53.4 | 48.8 | 603 | 8.3 | 537 | 90.5 | 23.3 | 3.2 | 169 | 72.2 | 147 |
| District 8 | 2 678 | 1 476 | 61.6 | 54.7 | 1 649 | 4.9 | 1 563 | 96.7 | 13.8 | 0.4 | 141 | 69.5 | 136 |
| Minden city (part) | 2 678 | 1 476 | 61.6 | 54.7 | 1 649 | 4.9 | 1 563 | 96.7 | 13.8 | 0.4 | 141 | 69.5 | 136 |
| District 9 | 2 189 | 1 283 | 43.4 | 39.6 | 949 | 11.6 | 818 | 88.9 | 18.8 | 2.1 | 116 | 77.6 | 120 |
| Minden city (part) | 2 189 | 1 283 | 43.4 | 39.6 | 949 | 11.6 | 818 | 88.9 | 18.8 | 2.1 | 116 | 77.6 | 120 |
| District 10 | 2 470 | 1 412 | 46.8 | 42.1 | 1 157 | 17.1 | 919 | 94.6 | 23.8 | 0.5 | 126 | 81.7 | 140 |
| Minden city (part) | 2 339 | 1 340 | 45.7 | 41.3 | 1 070 | 17.3 | 845 | 94.1 | 23.8 | 0.6 | 116 | 88.8 | 140 |
| District 11 | 3 161 | 1 657 | 58.1 | 48.6 | 1 835 | 8.0 | 1 650 | 94.4 | 14.8 | 1.9 | 174 | 73.0 | 207 |
| Dubberly village (part) | 233 | 136 | 60.5 | 48.5 | 141 | 2.1 | 134 | 95.5 | 4.5 | - | 13 | 76.9 | 7 |
| Heflin village | 186 | 101 | 55.9 | 43.6 | 104 | 2.9 | 98 | 93.9 | 9.2 | - | 7 | 42.9 | 2 |
| Sibley town | 838 | 466 | 56.4 | 45.1 | 473 | 6.3 | 423 | 93.9 | 16.5 | 0.2 | 43 | 55.8 | 54 |
| District 12 | 3 104 | 1 580 | 58.5 | 49.6 | 1 798 | 4.7 | 1 719 | 95.6 | 10.6 | 0.5 | 197 | 56.3 | 154 |
| Doyline village | 656 | 340 | 61.1 | 52.6 | 401 | 8.7 | 359 | 93.6 | 11.4 | 0.6 | 37 | 29.7 | 24 |
| West Baton Rouge Parish | 16 262 | 8 359 | 61.3 | 57.1 | 9 971 | 5.6 | 9 284 | 94.2 | 12.5 | 0.5 | 1 115 | 65.5 | 1 106 |
| District 1 | 1 999 | 1 034 | 66.9 | 61.2 | 1 338 | 5.2 | 1 241 | 96.7 | 8.2 | 0.2 | 144 | 53.5 | 98 |
| Addis town (part) | 1 593 | 842 | 67.4 | 63.5 | 1 074 | 4.9 | 998 | 96.8 | 9.6 | - | 91 | 72.5 | 84 |
| District 2 | 1 926 | 971 | 73.9 | 69.3 | 1 424 | 2.4 | 1 377 | 97.9 | 8.1 | - | 160 | 84.4 | 196 |
| Addis town (part) | 91 | 52 | 81.3 | 73.1 | 74 | 8.1 | 68 | 100.0 | 10.3 | - | 6 | 66.7 | 9 |
| Brusly town (part) | 970 | 496 | 67.5 | 64.9 | 655 | 3.1 | 625 | 96.8 | 6.9 | - | 46 | 84.8 | 63 |
| District 3 | 2 300 | 1 219 | 59.4 | 52.2 | 1 365 | 4.8 | 1 297 | 94.0 | 12.8 | 0.5 | 167 | 76.0 | 165 |
| Brusly town (part) | 602 | 319 | 60.1 | 51.4 | 361 | 2.8 | 349 | 95.1 | 5.7 | - | 47 | 68.1 | 44 |
| District 4 | 4 092 | 2 251 | 54.3 | 49.1 | 2 220 | 7.7 | 2 001 | 94.2 | 16.7 | 0.4 | 186 | 50.0 | 194 |
| Port Allen city (part) | 3 697 | 1 999 | 53.2 | 48.1 | 1 961 | 7.0 | 1 784 | 94.3 | 15.2 | 0.4 | 151 | 44.4 | 166 |
| District 5 | 371 | 256 | 61.7 | 62.1 | 229 | 19.2 | 185 | 85.9 | 29.2 | - | 45 | 84.4 | 55 |
| Port Allen city (part) | 371 | 256 | 61.7 | 62.1 | 229 | 19.2 | 185 | 85.9 | 29.2 | - | 45 | 84.4 | 55 |
| District 6 | 1 826 | 708 | 52.7 | 58.5 | 963 | 4.3 | 915 | 91.1 | 13.3 | 1.3 | 91 | 54.9 | 87 |
| Port Allen city (part) | - | - | (X) | (X) | - | (X) | - | (X) | (X) | (X) | - | (X) | - |
| District 7 | 3 748 | 1 920 | 64.9 | 59.8 | 2 432 | 5.6 | 2 268 | 92.5 | 11.9 | 0.9 | 322 | 65.2 | 311 |
| West Carroll Parish | 9 594 | 4 780 | 49.1 | 41.4 | 4 712 | 12.2 | 4 060 | 93.9 | 16.8 | 0.4 | 596 | 49.2 | 416 |
| District A | 2 140 | 833 | 39.6 | 45.7 | 848 | 10.3 | 742 | 92.7 | 15.6 | - | 104 | 55.8 | 83 |
| Epps village | 980 | 245 | 24.1 | 46.1 | 236 | 11.0 | 204 | 96.1 | 24.0 | - | 43 | 58.1 | 35 |
| District B | 1 690 | 882 | 49.4 | 38.0 | 835 | 15.6 | 691 | 96.5 | 14.2 | 0.7 | 117 | 40.2 | 52 |
| Pioneer village | 136 | 71 | 36.8 | 31.0 | 50 | 10.0 | 45 | 95.6 | 28.9 | - | 4 | 25.0 | - |
| District C | 1 885 | 959 | 58.0 | 47.5 | 1 093 | 9.1 | 990 | 95.5 | 17.2 | - | 175 | 55.4 | 116 |
| Forest village | 202 | 95 | 62.9 | 53.7 | 127 | 18.9 | 103 | 93.2 | 14.6 | - | 8 | 62.5 | 7 |
| District D | 1 931 | 1 096 | 46.5 | 35.9 | 897 | 15.5 | 743 | 92.2 | 14.4 | - | 74 | 55.4 | 85 |
| Oak Grove town | 1 657 | 951 | 44.7 | 34.5 | 741 | 16.2 | 612 | 90.5 | 14.9 | - | 67 | 56.7 | 81 |
| District E | 1 948 | 1 010 | 53.4 | 40.9 | 1 039 | 11.3 | 894 | 92.6 | 21.6 | 1.2 | 126 | 39.7 | 80 |
| Kilbourne village | 326 | 178 | 46.3 | 40.4 | 149 | 4.7 | 138 | 91.3 | 8.7 | 1.4 | 15 | 40.0 | 7 |
| West Feliciana Parish | 12 504 | 3 942 | 37.0 | 55.1 | 4 629 | 5.6 | 4 303 | 94.6 | 11.6 | 0.8 | 601 | 68.2 | 487 |
| District 1 | 933 | 499 | 69.0 | 60.1 | 644 | 4.8 | 604 | 93.4 | 13.9 | 0.3 | 74 | 68.9 | 84 |
| St. Francisville town (part) | 933 | 499 | 69.0 | 60.1 | 644 | 4.8 | 604 | 93.4 | 13.9 | 0.3 | 74 | 68.9 | 84 |
| District 2 | 1 766 | 872 | 59.0 | 49.8 | 1 042 | 4.2 | 989 | 94.1 | 3.4 | 2.0 | 152 | 65.8 | 98 |
| District 3 | 1 085 | 594 | 54.5 | 50.8 | 591 | 7.1 | 523 | 91.6 | 10.1 | - | 90 | 76.7 | 76 |
| District 4 | 5 937 | 481 | 10.3 | 53.8 | 610 | 1.1 | 603 | 99.0 | 10.1 | - | 42 | 54.8 | 31 |
| District 5 | 880 | 524 | 57.3 | 56.5 | 504 | 12.5 | 436 | 95.2 | 17.9 | - | 90 | 55.6 | 76 |
| St. Francisville town (part) | - | - | (X) | (X) | - | (X) | - | (X) | (X) | (X) | - | (X) | - |
| District 6 | 1 146 | 568 | 71.5 | 65.1 | 819 | 5.7 | 759 | 93.8 | 18.3 | 1.6 | 118 | 78.0 | 98 |
| St. Francisville town (part) | 156 | 86 | 69.2 | 66.3 | 108 | 5.6 | 100 | 94.0 | 10.0 | - | 17 | 52.9 | 17 |
| District 7 | 757 | 404 | 55.6 | 52.7 | 419 | 6.2 | 389 | 96.1 | 12.3 | - | 35 | 71.4 | 24 |
| St. Francisville town (part) | 248 | 125 | 52.8 | 54.4 | 129 | 5.4 | 122 | 89.3 | 12.3 | - | 8 | 75.0 | 11 |
| Winn Parish | 13 203 | 6 250 | 45.0 | 42.5 | 5 943 | 7.7 | 5 412 | 94.9 | 14.6 | 0.1 | 824 | 55.0 | 622 |
| District 1 | 1 477 | 828 | 47.1 | 47.8 | 695 | 15.1 | 590 | 93.9 | 17.1 | - | 131 | 56.5 | 106 |
| Atlanta village (part) | 104 | 52 | 40.4 | 30.8 | 42 | 4.8 | 40 | 100.0 | 10.0 | - | 14 | 42.9 | 3 |
| Winnfield city (part) | 626 | 374 | 40.9 | 45.5 | 256 | 22.3 | 199 | 85.9 | 13.6 | - | 58 | 67.2 | 62 |
| District 2 | 1 520 | 813 | 47.2 | 45.3 | 717 | 10.7 | 622 | 87.6 | 25.2 | - | 116 | 56.0 | 122 |
| Winnfield city (part) | 1 520 | 813 | 47.2 | 45.3 | 717 | 10.7 | 622 | 87.6 | 25.2 | - | 116 | 56.0 | 122 |
| District 3 | 3 217 | 973 | 27.1 | 40.1 | 872 | 5.3 | 816 | 93.3 | 11.3 | - | 139 | 44.6 | 65 |
| Winnfield city (part) | 733 | 448 | 55.4 | 46.0 | 406 | 5.4 | 384 | 91.4 | 12.0 | - | 89 | 47.2 | 48 |
| District 4 | 1 542 | 792 | 50.3 | 38.4 | 776 | 3.9 | 741 | 96.8 | 12.7 | 0.4 | 109 | 60.6 | 48 |
| Calvin village | 185 | 97 | 50.3 | 43.3 | 93 | 17.2 | 77 | 87.0 | 3.9 | 3.9 | 8 | - | - |
| Winnfield city (part) | 122 | 80 | 61.5 | 53.8 | 75 | - | 70 | 100.0 | 4.3 | - | 12 | 100.0 | 10 |
| District 5 | 1 813 | 952 | 56.4 | 44.5 | 1 023 | 4.8 | 961 | 96.8 | 14.0 | - | 132 | 61.4 | 112 |
| Dodson village | 246 | 135 | 42.7 | 31.1 | 105 | 6.7 | 96 | 87.5 | 8.3 | - | 15 | 20.0 | 3 |
| Sikes village | 80 | 41 | 56.3 | 41.5 | 45 | 8.9 | 39 | 89.7 | 23.1 | - | 9 | - | - |
| District 6 | 1 798 | 920 | 46.2 | 36.1 | 831 | 9.9 | 749 | 94.1 | 15.1 | - | 104 | 49.0 | 70 |
| Winnfield city (part) | 791 | 435 | 40.2 | 35.6 | 318 | 11.3 | 282 | 97.5 | 14.2 | - | 33 | 60.6 | 31 |
| District 7 | 1 836 | 972 | 56.0 | 45.8 | 1 029 | 6.4 | 933 | 99.1 | 10.7 | - | 93 | 58.1 | 99 |
| Atlanta village (part) | 15 | 10 | 46.7 | 30.0 | 7 | 42.9 | 4 | 100.0 | - | - | - | (X) | - |
| Tullos town (part) | - | - | (X) | (X) | - | (X) | - | (X) | (X) | (X) | - | (X) | - |
| Winnfield city (part) | 455 | 257 | 58.5 | 52.9 | 266 | 12.8 | 229 | 100.0 | 1.3 | - | 19 | 100.0 | 42 |

Table 8. **Employment Status and Journey to Work: 2000**

[Data based on a sample (except Tables 65-68). For information on confidentiality protection, coverage, sampling error, and nonsampling error, see Appendix G.
For location of definitions, see "How to Use This Census Report"]

| State<br>Parish<br>Place | Population 16 years and over | | | | | | | | | | | | Own children under 6 years, all parents in family in labor force |
|---|---|---|---|---|---|---|---|---|---|---|---|---|---|
| | | | Labor force | | | | | | | | Females with own children under 6 years | | |
| | | | Percent in labor force | | Civilian labor force | | Workers | | | | | | |
| | | | | | | | | Means of transportation to work | | | | | |
| | Total | Female | Total | Female | Number | Percent un-employed | Number | Percent using car, truck, or van | Percent in carpools | Percent using public trans-portation | Number | Percent in labor force | |
| **The State** | **3 394 546** | **1 782 645** | **59.4** | **53.2** | **1 997 995** | **7.3** | **1 831 057** | **91.7** | **13.6** | **2.4** | **250 370** | **62.4** | **209 119** |
| **PARISH** | | | | | | | | | | | | | |
| Acadia Parish | 43 387 | 22 975 | 53.4 | 44.7 | 23 158 | 7.1 | 21 064 | 94.2 | 14.9 | 0.2 | 3 526 | 52.2 | 2 590 |
| Allen Parish | 19 897 | 8 554 | 43.4 | 47.9 | 8 622 | 7.3 | 7 819 | 94.4 | 15.8 | 0.5 | 1 430 | 58.6 | 1 042 |
| Ascension Parish | 56 116 | 28 880 | 66.3 | 57.3 | 37 148 | 5.4 | 34 633 | 95.2 | 10.2 | 0.1 | 4 862 | 62.7 | 4 177 |
| Assumption Parish | 17 517 | 9 170 | 55.8 | 46.9 | 9 761 | 9.3 | 8 597 | 93.6 | 16.6 | 0.3 | 1 318 | 59.1 | 990 |
| Avoyelles Parish | 31 782 | 16 350 | 48.5 | 44.7 | 15 378 | 8.1 | 13 892 | 93.8 | 17.0 | 0.5 | 2 176 | 62.1 | 1 917 |
| Beauregard Parish | 25 050 | 12 569 | 55.4 | 46.9 | 13 737 | 7.2 | 12 616 | 93.7 | 14.1 | 0.6 | 1 756 | 55.0 | 1 356 |
| Bienville Parish | 12 010 | 6 451 | 49.6 | 42.5 | 5 939 | 10.0 | 5 243 | 94.1 | 18.7 | 0.4 | 792 | 58.7 | 619 |
| Bossier Parish | 73 905 | 38 282 | 66.3 | 58.8 | 45 405 | 5.6 | 45 520 | 95.0 | 11.6 | 0.7 | 6 306 | 66.0 | 5 232 |
| Caddo Parish | 192 786 | 104 241 | 60.5 | 54.9 | 115 370 | 9.3 | 104 075 | 93.3 | 13.4 | 2.3 | 13 403 | 66.1 | 12 067 |
| Calcasieu Parish | 139 391 | 72 751 | 61.3 | 53.1 | 85 325 | 6.9 | 77 899 | 94.9 | 11.3 | 0.4 | 10 815 | 63.5 | 8 945 |
| Caldwell Parish | 8 201 | 4 102 | 51.4 | 47.7 | 4 207 | 7.4 | 3 851 | 95.5 | 18.0 | 0.3 | 577 | 58.2 | 394 |
| Cameron Parish | 7 551 | 3 843 | 58.1 | 49.1 | 4 384 | 4.6 | 4 071 | 94.1 | 14.2 | 0.1 | 536 | 57.8 | 377 |
| Catahoula Parish | 8 497 | 4 301 | 47.2 | 41.0 | 4 013 | 8.6 | 3 591 | 92.5 | 15.5 | 0.7 | 558 | 49.3 | 369 |
| Claiborne Parish | 13 046 | 6 580 | 48.3 | 45.7 | 6 297 | 9.4 | 5 586 | 93.3 | 15.5 | 0.7 | 841 | 64.8 | 649 |
| Concordia Parish | 15 217 | 7 890 | 50.1 | 45.6 | 7 611 | 9.9 | 6 725 | 93.9 | 14.0 | 0.1 | 1 059 | 54.6 | 807 |
| De Soto Parish | 19 135 | 10 145 | 55.2 | 49.8 | 10 563 | 8.1 | 9 421 | 95.3 | 16.9 | 0.5 | 1 271 | 63.8 | 1 245 |
| East Baton Rouge Parish | 318 021 | 168 612 | 64.7 | 59.3 | 205 656 | 6.3 | 188 996 | 92.9 | 11.6 | 1.4 | 23 489 | 64.6 | 20 209 |
| East Carroll Parish | 6 871 | 3 301 | 45.8 | 49.7 | 3 145 | 15.0 | 2 646 | 94.1 | 19.7 | 0.8 | 521 | 62.8 | 402 |
| East Feliciana Parish | 16 604 | 7 593 | 51.5 | 53.2 | 8 557 | 11.2 | 7 433 | 94.3 | 13.3 | 0.3 | 1 030 | 71.1 | 1 015 |
| Evangeline Parish | 26 147 | 13 145 | 46.0 | 42.9 | 12 021 | 7.3 | 10 777 | 94.3 | 13.8 | 0.1 | 2 127 | 63.6 | 1 885 |
| Franklin Parish | 15 978 | 8 638 | 49.6 | 42.6 | 7 933 | 8.3 | 7 151 | 93.0 | 14.3 | 0.1 | 1 209 | 46.8 | 765 |
| Grant Parish | 14 002 | 7 208 | 54.9 | 47.7 | 7 644 | 7.0 | 7 076 | 94.1 | 16.2 | 0.7 | 1 113 | 61.9 | 883 |
| Iberia Parish | 53 797 | 28 434 | 56.4 | 48.1 | 30 262 | 9.2 | 27 043 | 94.2 | 13.8 | 0.6 | 4 107 | 59.2 | 3 489 |
| Iberville Parish | 25 656 | 12 963 | 48.2 | 45.5 | 12 356 | 7.4 | 11 144 | 93.5 | 12.4 | 0.2 | 1 642 | 67.6 | 1 373 |
| Jackson Parish | 11 959 | 6 345 | 54.4 | 47.5 | 6 504 | 5.4 | 6 039 | 95.6 | 13.4 | 0.5 | 834 | 61.6 | 629 |
| Jefferson Parish | 354 056 | 187 295 | 63.9 | 57.6 | 225 095 | 5.6 | 209 611 | 92.3 | 13.7 | 2.6 | 24 886 | 64.9 | 20 799 |
| Jefferson Davis Parish | 23 294 | 12 251 | 54.2 | 45.7 | 12 597 | 7.9 | 11 353 | 93.9 | 14.0 | 0.1 | 2 010 | 63.1 | 1 629 |
| Lafayette Parish | 144 549 | 75 889 | 65.9 | 58.3 | 95 151 | 6.9 | 87 053 | 93.2 | 9.6 | 1.2 | 11 425 | 63.7 | 9 706 |
| Lafourche Parish | 68 385 | 35 754 | 57.9 | 48.0 | 39 535 | 5.9 | 36 348 | 93.1 | 14.7 | 0.7 | 4 981 | 54.6 | 3 785 |
| La Salle Parish | 11 204 | 5 558 | 50.7 | 45.8 | 5 670 | 5.5 | 5 291 | 94.8 | 15.1 | 0.3 | 658 | 57.6 | 508 |
| Lincoln Parish | 34 148 | 17 913 | 59.4 | 54.6 | 20 244 | 13.3 | 17 094 | 92.3 | 13.5 | 0.2 | 2 053 | 65.9 | 1 843 |
| Livingston Parish | 68 053 | 34 878 | 63.2 | 53.9 | 42 940 | 4.8 | 40 267 | 96.2 | 13.1 | 0.3 | 5 672 | 56.2 | 4 278 |
| Madison Parish | 10 030 | 5 044 | 48.7 | 52.1 | 4 883 | 12.5 | 4 168 | 92.3 | 21.1 | 1.2 | 772 | 63.2 | 662 |
| Morehouse Parish | 23 571 | 12 665 | 52.6 | 46.7 | 12 390 | 11.1 | 10 792 | 94.7 | 18.1 | 1.0 | 1 503 | 63.2 | 1 351 |
| Natchitoches Parish | 30 206 | 16 252 | 54.8 | 49.8 | 16 538 | 9.9 | 14 603 | 91.8 | 17.2 | 0.5 | 2 187 | 62.9 | 1 905 |
| Orleans Parish | 370 138 | 200 953 | 57.8 | 54.6 | 211 942 | 9.5 | 188 703 | 76.4 | 16.1 | 13.7 | 24 772 | 66.3 | 22 243 |
| Ouachita Parish | 110 838 | 59 852 | 63.1 | 58.1 | 69 818 | 8.2 | 63 027 | 94.6 | 12.4 | 1.2 | 8 276 | 71.5 | 8 028 |
| Plaquemines Parish | 19 790 | 9 930 | 55.4 | 46.9 | 10 679 | 6.7 | 10 074 | 92.0 | 15.2 | 0.8 | 1 538 | 51.8 | 1 074 |
| Pointe Coupee Parish | 17 378 | 9 038 | 55.4 | 48.2 | 9 607 | 7.2 | 8 779 | 95.3 | 15.9 | 0.6 | 1 236 | 60.8 | 1 012 |
| Rapides Parish | 96 383 | 51 055 | 56.7 | 51.3 | 54 428 | 7.1 | 49 957 | 92.6 | 13.9 | 1.3 | 7 099 | 64.0 | 6 078 |
| Red River Parish | 7 132 | 3 798 | 50.0 | 43.3 | 3 563 | 11.9 | 3 105 | 95.4 | 17.9 | 0.1 | 592 | 53.5 | 424 |
| Richland Parish | 15 834 | 8 845 | 52.2 | 44.7 | 8 249 | 6.9 | 7 488 | 93.8 | 16.8 | 0.3 | 1 173 | 57.5 | 913 |
| Sabine Parish | 18 025 | 9 344 | 51.2 | 42.6 | 9 225 | 8.2 | 8 288 | 91.5 | 16.8 | 0.6 | 1 254 | 53.1 | 847 |
| St. Bernard Parish | 52 363 | 27 725 | 59.7 | 52.9 | 31 094 | 5.8 | 28 739 | 94.9 | 16.1 | 0.8 | 3 467 | 65.4 | 2 913 |
| St. Charles Parish | 35 295 | 18 364 | 64.6 | 57.1 | 22 799 | 5.2 | 21 134 | 95.6 | 11.5 | 0.6 | 2 950 | 61.5 | 2 399 |
| St. Helena Parish | 7 873 | 4 193 | 52.5 | 45.9 | 4 128 | 9.5 | 3 624 | 94.4 | 15.5 | 0.6 | 501 | 58.1 | 456 |
| St. James Parish | 15 660 | 8 205 | 54.6 | 50.0 | 8 548 | 10.2 | 7 566 | 95.5 | 14.9 | 0.4 | 1 173 | 70.5 | 1 112 |
| St. John the Baptist Parish | 31 212 | 16 419 | 61.6 | 56.3 | 19 187 | 6.9 | 17 466 | 95.2 | 15.4 | 0.3 | 2 825 | 64.9 | 2 449 |
| St. Landry Parish | 64 913 | 34 611 | 50.5 | 44.4 | 32 728 | 10.4 | 28 583 | 93.2 | 13.2 | 0.7 | 4 961 | 61.2 | 4 048 |
| St. Martin Parish | 36 011 | 18 679 | 58.1 | 52.1 | 20 917 | 8.6 | 18 676 | 93.7 | 14.8 | 0.4 | 2 869 | 62.4 | 2 658 |
| St. Mary Parish | 39 534 | 20 630 | 55.9 | 47.3 | 22 063 | 8.6 | 19 826 | 90.5 | 12.4 | 0.6 | 3 345 | 55.1 | 2 401 |
| St. Tammany Parish | 142 988 | 74 232 | 64.6 | 55.9 | 91 565 | 3.8 | 87 130 | 93.9 | 13.7 | 0.3 | 11 008 | 60.2 | 8 859 |
| Tangipahoa Parish | 76 019 | 40 184 | 58.7 | 51.3 | 44 533 | 8.6 | 40 017 | 92.7 | 14.0 | 0.5 | 5 625 | 58.3 | 4 507 |
| Tensas Parish | 5 090 | 2 601 | 48.1 | 43.2 | 2 448 | 11.6 | 2 142 | 90.7 | 21.5 | 0.7 | 313 | 68.1 | 282 |
| Terrebonne Parish | 77 851 | 40 174 | 56.6 | 47.3 | 44 008 | 5.9 | 40 514 | 92.0 | 12.4 | 0.9 | 6 140 | 49.8 | 4 128 |
| Union Parish | 17 616 | 9 213 | 56.6 | 50.2 | 9 962 | 7.0 | 9 062 | 95.3 | 16.9 | 0.2 | 1 299 | 60.4 | 1 076 |
| Vermilion Parish | 40 504 | 21 391 | 56.1 | 46.6 | 22 697 | 7.0 | 20 675 | 93.4 | 11.7 | 0.6 | 3 138 | 57.9 | 2 489 |
| Vernon Parish | 38 624 | 18 470 | 64.7 | 51.1 | 18 059 | 8.5 | 22 910 | 90.6 | 17.4 | 0.5 | 3 891 | 50.3 | 2 493 |
| Washington Parish | 33 505 | 17 402 | 48.9 | 43.3 | 16 348 | 8.2 | 14 663 | 93.6 | 17.9 | 0.5 | 2 299 | 56.6 | 1 733 |
| Webster Parish | 32 388 | 17 184 | 56.0 | 48.6 | 18 106 | 8.1 | 16 362 | 95.0 | 15.3 | 0.9 | 2 045 | 67.1 | 1 974 |
| West Baton Rouge Parish | 16 262 | 8 359 | 61.3 | 57.1 | 9 971 | 5.6 | 9 284 | 94.2 | 12.5 | 0.5 | 1 115 | 65.5 | 1 106 |
| West Carroll Parish | 9 594 | 4 780 | 49.1 | 41.4 | 4 712 | 12.2 | 4 060 | 93.9 | 16.8 | 0.4 | 596 | 49.2 | 416 |
| West Feliciana Parish | 12 504 | 3 942 | 37.0 | 55.1 | 4 629 | 5.6 | 4 303 | 94.6 | 11.6 | 0.8 | 601 | 68.2 | 487 |
| Winn Parish | 13 203 | 6 250 | 45.0 | 42.5 | 5 943 | 7.7 | 5 412 | 94.9 | 14.6 | 0.1 | 824 | 55.0 | 622 |
| **PLACE** | | | | | | | | | | | | | |
| Abbeville city, Vermilion Parish | 8 738 | 4 813 | 50.9 | 45.6 | 4 444 | 10.8 | 3 856 | 93.0 | 16.5 | 0.9 | 695 | 63.2 | 621 |
| Abita Springs town, St. Tammany Parish | 1 442 | 771 | 66.8 | 57.7 | 963 | 4.3 | 905 | 93.1 | 12.3 | - | 149 | 59.7 | 114 |
| Addis town, West Baton Rouge Parish | 1 684 | 894 | 68.2 | 64.1 | 1 148 | 5.1 | 1 066 | 97.0 | 9.7 | - | 97 | 72.2 | 93 |
| Albany village, Livingston Parish | 665 | 362 | 53.5 | 45.9 | 354 | 7.6 | 319 | 96.9 | 11.9 | 0.9 | 42 | 66.7 | 54 |
| Alexandria city, Rapides Parish | 35 380 | 19 778 | 53.2 | 48.3 | 18 764 | 8.9 | 16 889 | 91.3 | 13.8 | 2.8 | 2 649 | 63.7 | 2 301 |
| Ama CDP, St. Charles Parish | 1 034 | 535 | 55.7 | 48.4 | 574 | 4.5 | 539 | 96.1 | 13.7 | 1.5 | 31 | 61.3 | 27 |
| Amelia CDP, St. Mary Parish | 1 628 | 725 | 52.6 | 36.8 | 857 | 9.7 | 757 | 74.2 | 15.6 | - | 148 | 25.7 | 43 |
| Amite City town, Tangipahoa Parish | 3 162 | 1 486 | 46.2 | 48.3 | 1 456 | 7.8 | 1 325 | 90.9 | 14.4 | 0.2 | 178 | 84.8 | 200 |
| Anacoco village, Vernon Parish | 644 | 350 | 57.5 | 52.0 | 366 | 9.0 | 324 | 94.8 | 6.5 | - | 73 | 71.2 | 39 |
| Angie village, Washington Parish | 163 | 79 | 52.1 | 50.6 | 85 | 3.5 | 78 | 93.6 | 6.4 | - | 11 | 90.9 | 17 |
| Arabi CDP, St. Bernard Parish | 6 798 | 3 674 | 51.6 | 41.7 | 3 464 | 3.4 | 3 323 | 94.3 | 18.7 | 0.7 | 367 | 57.8 | 246 |
| Arcadia town, Bienville Parish | 2 304 | 1 313 | 44.9 | 40.1 | 1 034 | 9.7 | 915 | 95.2 | 25.4 | - | 133 | 63.9 | 154 |

Table 8. **Employment Status and Journey to Work: 2000**—Con.

[Data based on a sample (except Tables 65-68). For information on confidentiality protection, coverage, sampling error, and nonsampling error, see Appendix G.
For location of definitions, see "How to Use This Census Report"]

| State Parish Place | Population 16 years and over | | | | | | | | | | | | Own children under 6 years, all parents in family in labor force |
|---|---|---|---|---|---|---|---|---|---|---|---|---|---|
| | | | Labor force | | | | | | | | Females with own children under 6 years | | |
| | | | Percent in labor force | | Civilian labor force | | Workers | | | | | | |
| | | | | | | | | Means of transportation to work | | | | | |
| | Total | Female | Total | Female | Number | Percent unemployed | Number | Percent using car, truck, or van | Percent in carpools | Percent using public transportation | Number | Percent in labor force | |
| **PLACE**—Con. | | | | | | | | | | | | | |
| Arnaudville town | 1 095 | 582 | 39.4 | 33.5 | 429 | 4.7 | 406 | 93.1 | 13.3 | - | 84 | 58.3 | 56 |
| St. Landry Parish (part) | 1 035 | 552 | 38.3 | 33.0 | 394 | 5.1 | 372 | 93.0 | 14.5 | - | 80 | 61.3 | 56 |
| St. Martin Parish (part) | 60 | 30 | 58.3 | 43.3 | 35 | - | 34 | 94.1 | - | - | 4 | - | - |
| Ashland village, Natchitoches Parish | 213 | 109 | 47.9 | 43.1 | 102 | 3.9 | 94 | 92.6 | 23.4 | - | 18 | 33.3 | 7 |
| Athens village, Claiborne Parish | 165 | 84 | 52.7 | 46.4 | 87 | 2.3 | 85 | 90.6 | 17.6 | - | 15 | 60.0 | 9 |
| Atlanta village, Winn Parish | 119 | 62 | 41.2 | 30.6 | 49 | 10.2 | 44 | 100.0 | 9.1 | - | 14 | 42.9 | 3 |
| Avondale CDP, Jefferson Parish | 4 078 | 2 088 | 59.4 | 52.0 | 2 422 | 6.5 | 2 220 | 95.5 | 17.3 | 1.3 | 264 | 60.6 | 222 |
| Baker city, East Baton Rouge Parish | 9 934 | 5 543 | 63.6 | 59.2 | 6 306 | 4.9 | 5 863 | 96.6 | 12.2 | 0.1 | 874 | 69.7 | 735 |
| Baldwin town, St. Mary Parish | 1 851 | 938 | 45.8 | 46.8 | 848 | 16.4 | 692 | 93.6 | 17.9 | 0.4 | 131 | 50.4 | 93 |
| Ball town, Rapides Parish | 2 785 | 1 516 | 60.8 | 52.0 | 1 661 | 4.3 | 1 564 | 91.6 | 7.9 | 0.6 | 254 | 66.1 | 185 |
| Barataria CDP, Jefferson Parish | 1 097 | 572 | 49.9 | 43.2 | 547 | 5.3 | 502 | 70.7 | 10.0 | - | 79 | 43.0 | 58 |
| Basile town | 1 264 | 679 | 46.4 | 39.8 | 586 | 6.5 | 536 | 92.5 | 23.3 | 0.4 | 93 | 57.0 | 85 |
| Acadia Parish (part) | - | - | (X) | (X) | - | (X) | - | (X) | (X) | (X) | - | (X) | - |
| Evangeline Parish (part) | 1 264 | 679 | 46.4 | 39.8 | 586 | 6.5 | 536 | 92.5 | 23.3 | 0.4 | 93 | 57.0 | 85 |
| Baskin village, Franklin Parish | 139 | 81 | 54.0 | 55.6 | 75 | 5.3 | 71 | 95.8 | 16.9 | - | 9 | 44.4 | 5 |
| Bastrop city, Morehouse Parish | 9 765 | 5 558 | 51.0 | 47.7 | 4 984 | 15.1 | 4 141 | 93.7 | 22.5 | 1.8 | 711 | 72.3 | 755 |
| Baton Rouge city, East Baton Rouge Parish | 178 626 | 95 535 | 61.8 | 57.0 | 110 277 | 8.3 | 98 715 | 89.9 | 12.4 | 2.2 | 11 940 | 64.1 | 10 728 |
| Bayou Cane CDP, Terrebonne Parish | 13 064 | 6 807 | 60.2 | 52.1 | 7 849 | 4.6 | 7 390 | 95.3 | 9.6 | 0.8 | 1 044 | 52.6 | 678 |
| Bayou Gauche CDP, St. Charles Parish | 1 330 | 670 | 69.5 | 60.9 | 925 | 5.3 | 861 | 91.1 | 9.3 | 0.6 | 70 | 67.1 | 73 |
| Bayou Vista CDP, St. Mary Parish | 3 082 | 1 526 | 56.6 | 44.8 | 1 745 | 4.6 | 1 613 | 93.1 | 15.6 | 1.0 | 251 | 37.8 | 125 |
| Belcher village, Caddo Parish | 206 | 83 | 67.0 | 55.4 | 137 | 3.6 | 131 | 96.2 | 4.6 | 1.5 | 17 | 47.1 | 9 |
| Belle Chasse CDP, Plaquemines Parish | 7 272 | 3 738 | 64.7 | 57.1 | 4 434 | 4.9 | 4 443 | 93.5 | 11.3 | 0.5 | 569 | 61.0 | 514 |
| Belle Rose CDP, Assumption Parish | 1 451 | 779 | 52.8 | 43.6 | 766 | 16.4 | 612 | 96.9 | 24.8 | - | 79 | 72.2 | 84 |
| Benton town, Bossier Parish | 1 541 | 817 | 56.5 | 54.3 | 864 | 7.5 | 791 | 95.7 | 12.8 | - | 114 | 66.7 | 93 |
| Bernice town, Union Parish | 1 352 | 807 | 48.9 | 44.1 | 659 | 13.1 | 564 | 95.0 | 22.3 | - | 105 | 64.8 | 71 |
| Berwick town, St. Mary Parish | 3 242 | 1 667 | 59.9 | 47.6 | 1 937 | 5.1 | 1 838 | 91.7 | 8.1 | - | 218 | 51.4 | 207 |
| Bienville village, Bienville Parish | 211 | 129 | 44.5 | 37.2 | 94 | 4.3 | 88 | 93.2 | 27.3 | - | 8 | 50.0 | 6 |
| Blanchard town, Caddo Parish | 1 556 | 836 | 63.2 | 54.5 | 979 | 3.4 | 940 | 96.6 | 8.8 | 0.2 | 129 | 61.2 | 128 |
| Bogalusa city, Washington Parish | 10 029 | 5 610 | 46.3 | 40.2 | 4 642 | 11.8 | 3 908 | 95.9 | 19.6 | 0.3 | 755 | 60.3 | 687 |
| Bonita village, Morehouse Parish | 221 | 110 | 51.6 | 46.4 | 114 | 17.5 | 94 | 91.5 | 9.6 | - | 14 | 92.9 | 13 |
| Boothville-Venice CDP, Plaquemines Parish | 1 605 | 804 | 53.0 | 40.8 | 851 | 3.8 | 819 | 91.8 | 13.4 | 1.2 | 120 | 48.3 | 64 |
| Bossier City city, Bossier Parish | 42 188 | 22 255 | 66.5 | 58.2 | 25 067 | 5.7 | 26 072 | 93.6 | 11.3 | 0.8 | 3 969 | 67.4 | 3 309 |
| Boutte CDP, St. Charles Parish | 1 533 | 853 | 57.0 | 53.3 | 874 | 13.4 | 757 | 92.6 | 14.3 | 0.9 | 150 | 52.0 | 123 |
| Boyce town, Rapides Parish | 847 | 471 | 48.4 | 41.4 | 407 | 8.6 | 365 | 93.7 | 17.0 | - | 79 | 64.6 | 88 |
| Breaux Bridge city, St. Martin Parish | 5 205 | 2 793 | 53.6 | 47.9 | 2 788 | 11.5 | 2 407 | 93.6 | 17.5 | - | 453 | 66.7 | 531 |
| Bridge City CDP, Jefferson Parish | 5 857 | 3 189 | 52.0 | 50.2 | 3 046 | 13.1 | 2 560 | 90.8 | 16.9 | 3.3 | 622 | 57.1 | 478 |
| Broussard town | 4 460 | 2 393 | 71.6 | 66.2 | 3 190 | 6.3 | 2 987 | 93.7 | 10.7 | 1.6 | 448 | 75.4 | 438 |
| Lafayette Parish (part) | 4 460 | 2 393 | 71.6 | 66.2 | 3 190 | 6.3 | 2 987 | 93.7 | 10.7 | 1.6 | 448 | 75.4 | 438 |
| St. Martin Parish (part) | - | - | (X) | (X) | - | (X) | - | (X) | (X) | (X) | - | (X) | - |
| Brownfields CDP, East Baton Rouge Parish | 3 941 | 2 133 | 61.6 | 57.3 | 2 427 | 3.3 | 2 322 | 97.3 | 12.2 | - | 259 | 90.3 | 308 |
| Brownsville-Bawcomville CDP, Ouachita Parish | 5 852 | 3 050 | 56.6 | 47.0 | 3 296 | 8.0 | 2 925 | 92.5 | 17.8 | 0.4 | 345 | 56.8 | 274 |
| Brusly town, West Baton Rouge Parish | 1 572 | 815 | 64.7 | 59.6 | 1 016 | 3.0 | 974 | 96.2 | 6.5 | - | 93 | 76.3 | 107 |
| Bryceland village, Bienville Parish | 93 | 43 | 55.9 | 46.5 | 52 | 5.8 | 47 | 95.7 | 25.5 | - | 5 | 40.0 | 3 |
| Bunkie city, Avoyelles Parish | 3 490 | 1 944 | 43.6 | 44.2 | 1 522 | 12.2 | 1 305 | 94.9 | 19.2 | - | 266 | 59.4 | 213 |
| Buras-Triumph CDP, Plaquemines Parish | 2 459 | 1 153 | 49.6 | 40.3 | 1 219 | 10.2 | 1 062 | 91.3 | 17.3 | 0.6 | 205 | 24.4 | 71 |
| Calvin village, Winn Parish | 185 | 97 | 50.3 | 43.3 | 93 | 17.2 | 77 | 87.0 | 3.9 | 3.9 | 8 | - | - |
| Cameron CDP, Cameron Parish | 1 498 | 766 | 48.9 | 34.7 | 733 | 6.1 | 659 | 88.6 | 26.1 | - | 64 | 28.1 | 40 |
| Campti town, Natchitoches Parish | 700 | 390 | 45.4 | 43.3 | 318 | 17.6 | 255 | 87.5 | 22.7 | - | 81 | 58.0 | 50 |
| Cankton village, St. Landry Parish | 282 | 151 | 55.3 | 53.0 | 156 | 7.1 | 141 | 91.5 | 14.9 | - | 21 | 100.0 | 19 |
| Carencro city, Lafayette Parish | 4 378 | 2 482 | 54.2 | 48.6 | 2 366 | 8.5 | 2 105 | 97.9 | 11.4 | 0.3 | 394 | 67.0 | 312 |
| Carlyss CDP, Calcasieu Parish | 3 083 | 1 541 | 63.7 | 51.6 | 1 963 | 5.2 | 1 840 | 96.7 | 9.8 | 1.0 | 207 | 49.8 | 173 |
| Castor village, Bienville Parish | 140 | 80 | 38.6 | 28.8 | 54 | 3.7 | 52 | 96.2 | 11.5 | - | 16 | 37.5 | 4 |
| Cecilia CDP, St. Martin Parish | 1 131 | 618 | 56.2 | 49.4 | 636 | 10.5 | 554 | 85.7 | 7.2 | - | 84 | 71.4 | 82 |
| Chackbay CDP, Lafourche Parish | 2 921 | 1 470 | 61.4 | 49.7 | 1 793 | 7.1 | 1 633 | 95.2 | 19.7 | 0.7 | 296 | 60.5 | 213 |
| Chalmette CDP, St. Bernard Parish | 25 435 | 13 434 | 60.6 | 53.6 | 15 332 | 5.4 | 14 327 | 95.1 | 12.9 | 0.7 | 1 630 | 64.2 | 1 293 |
| Charenton CDP, St. Mary Parish | 1 355 | 687 | 54.4 | 47.0 | 737 | 11.4 | 624 | 90.7 | 16.5 | - | 103 | 43.7 | 66 |
| Chataignier village, Evangeline Parish | 294 | 146 | 41.2 | 35.6 | 121 | 9.1 | 108 | 85.2 | 5.6 | 0.9 | 33 | 48.5 | 24 |
| Chatham town, Jackson Parish | 489 | 258 | 47.6 | 41.1 | 233 | 9.4 | 207 | 88.4 | 20.3 | 1.0 | 39 | 69.2 | 40 |
| Chauvin CDP, Terrebonne Parish | 2 294 | 1 134 | 44.7 | 33.9 | 1 026 | 4.3 | 962 | 87.7 | 20.8 | 0.9 | 124 | 21.8 | 53 |
| Cheneyville town, Rapides Parish | 730 | 358 | 57.7 | 50.0 | 421 | 43.9 | 233 | 88.0 | 18.0 | - | 39 | 48.7 | 19 |
| Choudrant village, Lincoln Parish | 488 | 226 | 63.1 | 57.5 | 308 | 3.6 | 286 | 97.2 | 11.5 | - | 21 | 47.6 | 10 |
| Church Point town, Acadia Parish | 3 425 | 1 911 | 50.5 | 43.7 | 1 729 | 12.6 | 1 480 | 93.2 | 15.2 | - | 208 | 33.2 | 117 |
| Claiborne CDP, Ouachita Parish | 7 520 | 4 043 | 69.1 | 61.9 | 5 195 | 4.5 | 4 888 | 96.7 | 7.1 | - | 628 | 75.3 | 532 |
| Clarence village, Natchitoches Parish | 399 | 219 | 58.1 | 54.8 | 232 | 10.3 | 202 | 95.5 | 21.3 | - | 31 | 74.2 | 35 |
| Clarks village, Caldwell Parish | 912 | 273 | 24.0 | 37.0 | 215 | 6.5 | 203 | 97.0 | 15.3 | - | 29 | 55.2 | 20 |
| Clayton town, Concordia Parish | 595 | 339 | 44.4 | 46.3 | 264 | 11.0 | 227 | 85.5 | 17.2 | 0.9 | 46 | 78.3 | 51 |
| Clinton town, East Feliciana Parish | 1 483 | 760 | 48.8 | 48.8 | 723 | 8.9 | 650 | 93.1 | 14.2 | - | 92 | 72.8 | 87 |
| Colfax town, Grant Parish | 1 229 | 699 | 39.0 | 38.6 | 479 | 9.6 | 424 | 89.4 | 27.4 | - | 96 | 70.8 | 112 |
| Collinston village, Morehouse Parish | 288 | 136 | 51.7 | 48.5 | 149 | 5.4 | 126 | 88.1 | 22.2 | 2.4 | 13 | 84.6 | 20 |
| Columbia town, Caldwell Parish | 374 | 182 | 40.4 | 45.6 | 151 | 5.3 | 141 | 92.9 | 11.3 | - | 15 | 46.7 | 10 |
| Converse village, Sabine Parish | 285 | 175 | 48.8 | 33.7 | 139 | 5.8 | 131 | 90.8 | 19.1 | - | 13 | 7.7 | 3 |
| Cottonport town, Avoyelles Parish | 1 656 | 1 010 | 46.3 | 40.0 | 767 | 8.9 | 686 | 92.7 | 12.8 | 0.3 | 172 | 65.1 | 168 |
| Cotton Valley town, Webster Parish | 904 | 496 | 52.4 | 44.2 | 474 | 9.3 | 426 | 96.9 | 21.6 | 0.5 | 57 | 47.4 | 51 |
| Coushatta town, Red River Parish | 1 646 | 944 | 41.5 | 38.9 | 683 | 22.0 | 524 | 91.2 | 20.4 | - | 155 | 70.3 | 151 |
| Covington city, St. Tammany Parish | 6 371 | 3 529 | 62.2 | 54.9 | 3 963 | 6.2 | 3 661 | 91.8 | 12.5 | 1.0 | 441 | 68.0 | 425 |

Table 8. **Employment Status and Journey to Work: 2000**—Con.

[Data based on a sample (except Tables 65-68). For information on confidentiality protection, coverage, sampling error, and nonsampling error, see Appendix G.
For location of definitions, see "How to Use This Census Report"]

| State Parish Place | Population 16 years and over | | | | | | | | | | | | Own children under 6 years, all parents in family in labor force |
|---|---|---|---|---|---|---|---|---|---|---|---|---|---|
| | | | Labor force | | | | | | | | Females with own children under 6 years | | |
| | | | Percent in labor force | | Civilian labor force | | Workers | | | | | | |
| | | | | | | | | Means of transportation to work | | | | | |
| | Total | Female | Total | Female | Number | Percent un-employed | Number | Percent using car, truck, or van | Percent in carpools | Percent using public trans-portation | Number | Percent in labor force | |
| **PLACE**—Con. | | | | | | | | | | | | | |
| Crowley city, Acadia Parish | 10 748 | 5 869 | 50.3 | 44.7 | 5 396 | 9.3 | 4 804 | 91.7 | 15.0 | 0.1 | 855 | 60.5 | 672 |
| Cullen town, Webster Parish | 944 | 560 | 47.8 | 44.5 | 451 | 18.8 | 357 | 92.2 | 24.1 | 2.5 | 57 | 75.4 | 59 |
| Cut Off CDP, Lafourche Parish | 4 273 | 2 207 | 57.2 | 47.4 | 2 439 | 3.8 | 2 293 | 94.1 | 17.5 | 1.0 | 331 | 46.2 | 271 |
| Delcambre town | 1 536 | 807 | 61.9 | 53.0 | 949 | 7.4 | 863 | 90.6 | 12.4 | 0.5 | 150 | 62.7 | 148 |
| Iberia Parish (part) | 402 | 223 | 62.2 | 52.0 | 250 | 7.6 | 229 | 83.8 | 10.0 | - | 38 | 57.9 | 49 |
| Vermilion Parish (part) | 1 134 | 584 | 61.8 | 53.4 | 699 | 7.3 | 634 | 93.1 | 13.2 | 0.6 | 112 | 64.3 | 99 |
| Delhi town, Richland Parish | 2 284 | 1 286 | 50.4 | 46.3 | 1 151 | 7.5 | 1 044 | 91.4 | 21.0 | - | 188 | 69.7 | 169 |
| Delta village, Madison Parish | 167 | 91 | 67.1 | 65.9 | 112 | 14.3 | 91 | 96.7 | 17.6 | - | 7 | 85.7 | 9 |
| Denham Springs city, Livingston Parish | 6 691 | 3 589 | 63.6 | 57.0 | 4 258 | 5.2 | 3 960 | 96.6 | 8.2 | - | 433 | 64.2 | 377 |
| DeQuincy city, Calcasieu Parish | 2 564 | 1 399 | 52.7 | 44.4 | 1 350 | 9.0 | 1 192 | 94.8 | 18.5 | 0.2 | 206 | 51.9 | 146 |
| De Ridder city | 7 496 | 4 089 | 58.0 | 50.5 | 4 246 | 9.5 | 3 816 | 92.5 | 13.4 | 0.9 | 397 | 75.6 | 454 |
| Beauregard Parish (part) | 7 190 | 3 932 | 57.4 | 50.4 | 4 053 | 9.8 | 3 602 | 92.1 | 13.0 | 0.9 | 383 | 74.7 | 435 |
| Vernon Parish (part) | 306 | 157 | 71.6 | 54.1 | 193 | 2.6 | 214 | 100.0 | 21.0 | - | 14 | 100.0 | 19 |
| Des Allemands CDP | 1 769 | 882 | 53.9 | 41.5 | 954 | 4.4 | 891 | 89.0 | 8.4 | 1.5 | 156 | 49.4 | 97 |
| Lafourche Parish (part) | 324 | 150 | 65.1 | 58.7 | 211 | 5.7 | 199 | 83.9 | 11.1 | - | 14 | 57.1 | 15 |
| St. Charles Parish (part) | 1 445 | 732 | 51.4 | 38.0 | 743 | 4.0 | 692 | 90.5 | 7.7 | 1.9 | 142 | 48.6 | 82 |
| Destrehan CDP, St. Charles Parish | 8 063 | 4 230 | 73.8 | 65.9 | 5 951 | 2.4 | 5 669 | 97.2 | 12.6 | 0.2 | 769 | 66.3 | 613 |
| Deville CDP, Rapides Parish | 635 | 350 | 57.3 | 38.3 | 364 | 1.9 | 341 | 88.9 | 16.7 | - | 70 | 25.7 | 24 |
| Dixie Inn village, Webster Parish | 270 | 144 | 60.0 | 39.6 | 162 | 17.3 | 134 | 97.8 | 30.6 | - | 19 | 21.1 | 18 |
| Dodson village, Winn Parish | 246 | 135 | 42.7 | 31.1 | 105 | 6.7 | 96 | 87.5 | 8.3 | - | 15 | 20.0 | 3 |
| Donaldsonville city, Ascension Parish | 5 372 | 3 084 | 53.7 | 47.7 | 2 883 | 13.3 | 2 466 | 89.4 | 17.0 | - | 388 | 74.0 | 438 |
| Downsville village | 112 | 68 | 56.3 | 47.1 | 63 | - | 63 | 100.0 | 11.1 | - | 1 | 100.0 | 1 |
| Lincoln Parish (part) | 43 | 25 | 53.5 | 56.0 | 23 | - | 23 | 100.0 | - | - | - | (X) | - |
| Union Parish (part) | 69 | 43 | 58.0 | 41.9 | 40 | - | 40 | 100.0 | 17.5 | - | 1 | 100.0 | 1 |
| Doyline village, Webster Parish | 656 | 340 | 61.1 | 52.6 | 401 | 8.7 | 359 | 93.6 | 11.4 | 0.6 | 37 | 29.7 | 24 |
| Dry Prong village, Grant Parish | 317 | 169 | 54.9 | 49.7 | 174 | 6.9 | 162 | 97.5 | 19.8 | - | 31 | 61.3 | 23 |
| Dubach town, Lincoln Parish | 620 | 357 | 54.4 | 49.3 | 337 | 6.8 | 309 | 94.2 | 16.2 | 1.0 | 51 | 66.7 | 50 |
| Dubberly village, Webster Parish | 233 | 136 | 60.5 | 48.5 | 141 | 2.1 | 134 | 95.5 | 4.5 | - | 13 | 76.9 | 7 |
| Dulac CDP, Terrebonne Parish | 1 836 | 961 | 44.9 | 29.8 | 824 | 6.7 | 759 | 75.5 | 19.4 | 1.1 | 121 | 5.8 | 29 |
| Duson town | 1 239 | 669 | 50.9 | 44.8 | 630 | 8.3 | 562 | 93.8 | 15.1 | 0.4 | 104 | 64.4 | 101 |
| Acadia Parish (part) | 166 | 89 | 55.4 | 48.3 | 92 | 2.2 | 84 | 91.7 | 20.2 | - | 19 | 57.9 | 22 |
| Lafayette Parish (part) | 1 073 | 580 | 50.2 | 44.3 | 538 | 9.3 | 478 | 94.1 | 14.2 | 0.4 | 85 | 65.9 | 79 |
| East Hodge village, Jackson Parish | 237 | 143 | 39.7 | 45.5 | 94 | 14.9 | 77 | 94.8 | 14.3 | 2.6 | 21 | 47.6 | 15 |
| Eastwood CDP, Bossier Parish | 2 532 | 1 297 | 68.2 | 59.8 | 1 667 | 4.2 | 1 626 | 97.6 | 13.0 | - | 179 | 52.5 | 145 |
| Eden Isle CDP, St. Tammany Parish | 5 267 | 2 515 | 65.3 | 57.3 | 3 424 | 1.9 | 3 339 | 94.5 | 11.0 | 0.4 | 260 | 62.3 | 209 |
| Edgard CDP, St. John the Baptist Parish | 1 968 | 1 035 | 47.8 | 47.3 | 932 | 11.1 | 822 | 92.6 | 15.3 | 1.7 | 113 | 70.8 | 126 |
| Edgefield village, Red River Parish | 150 | 75 | 36.0 | 29.3 | 54 | - | 54 | 100.0 | - | - | 1 | 100.0 | 1 |
| Elizabeth town, Allen Parish | 402 | 238 | 48.3 | 36.6 | 191 | 10.5 | 169 | 96.4 | 10.1 | - | 45 | 71.1 | 40 |
| Elmwood CDP, Jefferson Parish | 4 063 | 2 055 | 78.0 | 74.7 | 3 146 | 1.6 | 3 089 | 96.8 | 11.0 | 0.6 | 142 | 60.6 | 124 |
| Elton town, Jefferson Davis Parish | 908 | 489 | 44.4 | 37.8 | 403 | 9.7 | 359 | 94.7 | 17.5 | - | 58 | 46.6 | 38 |
| Empire CDP, Plaquemines Parish | 1 585 | 772 | 54.6 | 43.3 | 859 | 11.5 | 748 | 84.8 | 15.6 | 2.7 | 81 | 37.0 | 45 |
| Epps village, West Carroll Parish | 980 | 245 | 24.1 | 46.1 | 236 | 11.0 | 204 | 96.1 | 24.0 | - | 43 | 58.1 | 35 |
| Erath town, Vermilion Parish | 1 685 | 956 | 58.7 | 50.0 | 986 | 6.4 | 916 | 93.6 | 12.3 | 0.2 | 154 | 68.8 | 130 |
| Eros town, Jackson Parish | 143 | 71 | 48.3 | 33.8 | 69 | 4.3 | 64 | 93.8 | 12.5 | - | 6 | - | - |
| Estelle CDP, Jefferson Parish | 11 617 | 5 934 | 67.1 | 62.2 | 7 730 | 4.2 | 7 383 | 95.3 | 16.1 | 1.0 | 1 106 | 65.0 | 898 |
| Estherwood village, Acadia Parish | 649 | 343 | 54.7 | 42.9 | 355 | 4.5 | 332 | 96.1 | 12.0 | - | 57 | 56.1 | 39 |
| Eunice city | 8 335 | 4 546 | 49.2 | 40.7 | 4 099 | 13.5 | 3 448 | 95.9 | 14.0 | - | 648 | 57.3 | 492 |
| Acadia Parish (part) | 196 | 117 | 46.4 | 29.9 | 91 | - | 91 | 91.2 | 14.3 | - | 14 | - | - |
| St. Landry Parish (part) | 8 139 | 4 429 | 49.2 | 41.0 | 4 008 | 13.8 | 3 357 | 96.0 | 14.0 | - | 634 | 58.5 | 492 |
| Evergreen town, Avoyelles Parish | 247 | 131 | 49.4 | 38.2 | 122 | 5.7 | 115 | 86.1 | 7.0 | - | 16 | 50.0 | 11 |
| Farmerville town, Union Parish | 2 838 | 1 587 | 52.1 | 49.5 | 1 478 | 10.1 | 1 289 | 96.1 | 21.9 | - | 274 | 73.7 | 253 |
| Fenton village, Jefferson Davis Parish | 282 | 158 | 59.6 | 58.2 | 168 | 9.5 | 141 | 94.3 | 15.6 | - | 36 | 72.2 | 42 |
| Ferriday town, Concordia Parish | 2 655 | 1 558 | 41.7 | 36.7 | 1 106 | 18.3 | 889 | 94.0 | 18.7 | - | 227 | 41.4 | 129 |
| Fisher village, Sabine Parish | 205 | 110 | 58.0 | 45.5 | 119 | 7.6 | 108 | 96.3 | 6.5 | - | 14 | 28.6 | 6 |
| Florien village, Sabine Parish | 467 | 267 | 50.1 | 41.2 | 234 | 4.3 | 217 | 90.3 | 17.5 | - | 46 | 58.7 | 43 |
| Folsom village, St. Tammany Parish | 374 | 190 | 65.0 | 53.7 | 243 | 3.3 | 223 | 93.3 | 15.7 | - | 30 | 86.7 | 41 |
| Fordoche town, Pointe Coupee Parish | 764 | 362 | 56.3 | 46.1 | 430 | 7.2 | 393 | 96.9 | 20.6 | 0.5 | 51 | 41.2 | 20 |
| Forest village, West Carroll Parish | 202 | 95 | 62.9 | 53.7 | 127 | 18.9 | 103 | 93.2 | 14.6 | - | 8 | 62.5 | 7 |
| Forest Hill village, Rapides Parish | 378 | 176 | 62.4 | 48.9 | 236 | 5.5 | 223 | 91.0 | 15.7 | - | 19 | 78.9 | 18 |
| Fort Polk North CDP, Vernon Parish | 2 072 | 1 062 | 69.7 | 46.5 | 545 | 12.5 | 1 347 | 96.8 | 18.9 | - | 589 | 39.0 | 277 |
| Fort Polk South CDP, Vernon Parish | 7 590 | 2 722 | 82.0 | 58.5 | 1 401 | 18.8 | 5 812 | 79.1 | 22.9 | 0.3 | 990 | 41.9 | 569 |
| Franklin city, St. Mary Parish | 6 225 | 3 457 | 54.8 | 50.3 | 3 413 | 10.7 | 3 019 | 90.2 | 13.3 | 0.5 | 634 | 63.4 | 456 |
| Franklinton town, Washington Parish | 2 886 | 1 694 | 46.5 | 43.9 | 1 342 | 10.4 | 1 187 | 88.8 | 22.0 | 0.3 | 190 | 54.7 | 107 |
| French Settlement village, Livingston Parish | 700 | 356 | 53.3 | 43.3 | 373 | 6.7 | 343 | 98.5 | 11.1 | - | 51 | 68.6 | 45 |
| Galliano CDP, Lafourche Parish | 5 578 | 2 918 | 52.0 | 40.8 | 2 886 | 7.4 | 2 535 | 94.0 | 21.9 | 0.3 | 403 | 42.4 | 271 |
| Gardere CDP, East Baton Rouge Parish | 6 209 | 3 222 | 77.2 | 72.3 | 4 791 | 7.4 | 4 286 | 95.2 | 26.6 | 3.2 | 836 | 74.2 | 879 |
| Garyville CDP, St. John the Baptist Parish | 1 920 | 1 056 | 54.9 | 50.3 | 1 054 | 10.0 | 933 | 93.6 | 10.3 | 0.6 | 155 | 45.8 | 105 |
| Georgetown village, Grant Parish | 239 | 129 | 53.6 | 47.3 | 128 | 5.5 | 121 | 90.9 | 11.6 | - | 14 | 78.6 | 11 |
| Gibsland town, Bienville Parish | 829 | 477 | 54.2 | 50.9 | 446 | 12.1 | 376 | 95.2 | 18.6 | - | 62 | 79.0 | 60 |
| Gilbert village, Franklin Parish | 378 | 218 | 54.5 | 50.5 | 206 | 8.7 | 183 | 95.1 | 13.7 | - | 18 | 38.9 | 7 |
| Gilliam village, Caddo Parish | 129 | 67 | 72.1 | 68.7 | 93 | 5.4 | 88 | 95.5 | 20.5 | - | 2 | 100.0 | 1 |
| Glenmora town, Rapides Parish | 1 157 | 646 | 48.0 | 43.7 | 555 | 8.5 | 489 | 94.5 | 17.0 | - | 90 | 46.7 | 53 |
| Golden Meadow town, Lafourche Parish | 1 616 | 816 | 50.1 | 33.2 | 810 | 4.4 | 753 | 88.0 | 19.4 | 0.4 | 130 | 38.5 | 51 |

Table 8. **Employment Status and Journey to Work: 2000**—Con.

[Data based on a sample (except Tables 65-68). For information on confidentiality protection, coverage, sampling error, and nonsampling error, see Appendix G.
For location of definitions, see "How to Use This Census Report"]

| State Parish Place | Population 16 years and over | | | | | | | | | | | | Own children under 6 years, all parents in family in labor force |
|---|---|---|---|---|---|---|---|---|---|---|---|---|---|
| | | | Labor force | | | | | | | | Females with own children under 6 years | | |
| | | | Percent in labor force | | Civilian labor force | | Workers | | | | | | |
| | | | | | | | | Means of transportation to work | | | | | |
| | Total | Female | Total | Female | Number | Percent un-employed | Number | Percent using car, truck, or van | Percent in carpools | Percent using public trans-portation | Number | Percent in labor force | |
| **PLACE**—Con. | | | | | | | | | | | | | |
| Goldonna village, Natchitoches Parish | 355 | 177 | 50.4 | 39.0 | 179 | 3.4 | 173 | 94.8 | 27.2 | - | 47 | 51.1 | 29 |
| Gonzales city, Ascension Parish | 6 090 | 3 284 | 62.4 | 56.4 | 3 800 | 7.2 | 3 484 | 94.2 | 10.2 | - | 454 | 66.3 | 397 |
| Grambling town, Lincoln Parish | 4 179 | 2 307 | 59.9 | 57.0 | 2 502 | 48.6 | 1 160 | 84.3 | 16.0 | - | 113 | 58.4 | 109 |
| Gramercy town, St. James Parish | 2 283 | 1 204 | 52.6 | 47.5 | 1 199 | 8.1 | 1 083 | 93.0 | 8.3 | - | 183 | 65.6 | 133 |
| Grand Cane village, De Soto Parish | 137 | 78 | 53.3 | 42.3 | 71 | 2.8 | 70 | 92.9 | 28.6 | - | 14 | 28.6 | 5 |
| Grand Coteau town, St. Landry Parish | 770 | 414 | 59.4 | 53.1 | 457 | 15.5 | 383 | 95.0 | 13.3 | - | 50 | 56.0 | 60 |
| Grand Isle town, Jefferson Parish | 1 211 | 574 | 57.8 | 46.3 | 681 | 4.7 | 647 | 85.9 | 15.6 | - | 69 | 39.1 | 32 |
| Gray CDP, Terrebonne Parish | 3 488 | 1 833 | 57.7 | 50.6 | 2 004 | 7.1 | 1 802 | 92.3 | 14.2 | 0.6 | 342 | 51.8 | 259 |
| Grayson village, Caldwell Parish | 439 | 239 | 54.9 | 53.6 | 239 | 6.3 | 217 | 88.9 | 12.0 | - | 32 | 56.3 | 23 |
| Greensburg town, St. Helena Parish | 534 | 292 | 39.3 | 32.9 | 210 | 4.3 | 201 | 92.5 | 11.4 | - | 31 | 25.8 | 9 |
| Greenwood town, Caddo Parish | 1 831 | 958 | 63.8 | 54.0 | 1 147 | 3.3 | 1 110 | 95.7 | 7.9 | - | 113 | 54.0 | 90 |
| Gretna city, Jefferson Parish | 13 724 | 6 948 | 55.0 | 48.9 | 7 515 | 8.7 | 6 636 | 89.5 | 16.4 | 4.8 | 890 | 61.3 | 731 |
| Grosse Tete village, Iberville Parish | 487 | 266 | 56.9 | 54.1 | 277 | 4.7 | 249 | 93.6 | 10.4 | - | 31 | 54.8 | 23 |
| Gueydan town, Vermilion Parish | 1 230 | 694 | 46.1 | 37.5 | 567 | 6.5 | 508 | 90.4 | 10.4 | 0.8 | 63 | 54.0 | 49 |
| Hackberry CDP, Cameron Parish | 1 236 | 640 | 63.6 | 53.4 | 786 | 5.1 | 724 | 95.4 | 13.5 | - | 83 | 61.4 | 80 |
| Hahnville CDP, St. Charles Parish | 2 115 | 1 085 | 59.5 | 52.4 | 1 259 | 9.8 | 1 084 | 96.2 | 15.5 | - | 146 | 72.6 | 150 |
| Hall Summit village, Red River Parish | 206 | 103 | 49.0 | 40.8 | 101 | 8.9 | 91 | 95.6 | 20.9 | - | 18 | 44.4 | 9 |
| Hammond city, Tangipahoa Parish | 13 824 | 7 916 | 58.4 | 51.9 | 8 057 | 10.2 | 7 097 | 90.7 | 12.9 | 0.4 | 780 | 54.9 | 617 |
| Harahan city, Jefferson Parish | 8 116 | 4 262 | 62.6 | 55.8 | 5 072 | 2.9 | 4 833 | 94.2 | 11.8 | 0.6 | 534 | 75.1 | 420 |
| Harrisonburg village, Catahoula Parish | 627 | 159 | 19.3 | 37.1 | 121 | 22.3 | 92 | 91.3 | 19.6 | - | 10 | 50.0 | 5 |
| Harvey CDP, Jefferson Parish | 16 322 | 8 765 | 64.3 | 58.3 | 10 416 | 9.2 | 9 263 | 90.6 | 15.6 | 4.6 | 1 575 | 64.6 | 1 346 |
| Haughton town, Bossier Parish | 2 075 | 1 097 | 68.3 | 61.5 | 1 377 | 8.4 | 1 281 | 96.3 | 12.7 | 1.2 | 213 | 64.3 | 186 |
| Haynesville town, Claiborne Parish | 1 962 | 1 123 | 47.7 | 40.7 | 935 | 12.7 | 804 | 90.2 | 15.4 | 0.5 | 139 | 59.7 | 128 |
| Heflin village, Webster Parish | 186 | 101 | 55.9 | 43.6 | 104 | 2.9 | 98 | 93.9 | 9.2 | - | 7 | 42.9 | 2 |
| Henderson town, St. Martin Parish | 1 139 | 589 | 56.2 | 46.7 | 640 | 8.8 | 555 | 91.0 | 20.7 | 0.9 | 94 | 58.5 | 94 |
| Hessmer village, Avoyelles Parish | 503 | 283 | 59.8 | 52.3 | 301 | 4.7 | 282 | 98.2 | 12.4 | 0.4 | 35 | 71.4 | 47 |
| Hodge village, Jackson Parish | 403 | 225 | 46.7 | 34.7 | 188 | 9.6 | 170 | 84.1 | 10.6 | - | 33 | 39.4 | 19 |
| Homer town, Claiborne Parish | 2 735 | 1 514 | 52.2 | 50.1 | 1 428 | 12.6 | 1 220 | 91.6 | 19.6 | - | 245 | 72.2 | 206 |
| Hornbeck town, Vernon Parish | 364 | 197 | 53.0 | 38.6 | 189 | 4.2 | 181 | 97.8 | 10.5 | - | 30 | 56.7 | 24 |
| Hosston village, Caddo Parish | 315 | 152 | 47.3 | 37.5 | 149 | 8.7 | 122 | 92.6 | 23.0 | - | 14 | 14.3 | 4 |
| Houma city, Terrebonne Parish | 24 238 | 12 560 | 56.2 | 49.0 | 13 617 | 7.1 | 12 411 | 91.5 | 12.7 | 1.6 | 1 857 | 62.5 | 1 514 |
| Ida village, Caddo Parish | 207 | 108 | 48.8 | 40.7 | 101 | 3.0 | 98 | 100.0 | 3.1 | - | 11 | 45.5 | 3 |
| Independence town, Tangipahoa Parish | 1 238 | 702 | 52.5 | 49.0 | 648 | 10.6 | 567 | 94.4 | 16.6 | 0.9 | 82 | 62.2 | 75 |
| Inniswold CDP, East Baton Rouge Parish | 3 879 | 2 036 | 69.3 | 66.2 | 2 687 | 3.8 | 2 555 | 96.1 | 11.5 | - | 353 | 68.6 | 242 |
| Iota town, Acadia Parish | 988 | 574 | 51.3 | 40.1 | 507 | 7.9 | 454 | 91.0 | 14.1 | - | 88 | 50.0 | 76 |
| Iowa town, Calcasieu Parish | 1 962 | 1 034 | 57.6 | 49.4 | 1 129 | 7.5 | 1 028 | 95.0 | 10.8 | 0.2 | 159 | 53.5 | 106 |
| Jackson town, East Feliciana Parish | 3 562 | 991 | 32.5 | 56.2 | 1 159 | 28.5 | 810 | 92.8 | 16.3 | - | 140 | 71.4 | 144 |
| Jamestown village, Bienville Parish | 90 | 52 | 47.8 | 28.8 | 43 | 9.3 | 36 | 100.0 | 16.7 | - | 4 | 50.0 | 5 |
| Jeanerette city, Iberia Parish | 4 363 | 2 448 | 49.0 | 42.6 | 2 128 | 19.4 | 1 685 | 93.2 | 13.3 | 0.8 | 272 | 57.4 | 232 |
| Jean Lafitte town, Jefferson Parish | 1 610 | 766 | 56.9 | 45.4 | 916 | 5.1 | 849 | 90.1 | 15.5 | 1.5 | 131 | 52.7 | 69 |
| Jefferson CDP, Jefferson Parish | 9 865 | 5 179 | 61.7 | 55.0 | 6 083 | 5.9 | 5 606 | 86.9 | 15.4 | 4.8 | 548 | 59.5 | 500 |
| Jena town, La Salle Parish | 2 423 | 1 243 | 48.0 | 43.6 | 1 164 | 3.7 | 1 105 | 94.7 | 10.5 | 0.3 | 141 | 68.1 | 108 |
| Jennings city, Jefferson Davis Parish | 8 215 | 4 488 | 52.2 | 45.6 | 4 263 | 10.9 | 3 742 | 94.8 | 17.8 | 0.1 | 703 | 69.8 | 655 |
| Jonesboro town, Jackson Parish | 3 078 | 1 727 | 47.0 | 42.8 | 1 446 | 8.6 | 1 263 | 96.4 | 16.4 | - | 167 | 77.2 | 158 |
| Jonesville town, Catahoula Parish | 1 848 | 1 042 | 42.4 | 39.8 | 783 | 14.4 | 656 | 86.3 | 19.2 | 1.4 | 139 | 64.7 | 105 |
| Junction City village | 463 | 259 | 49.9 | 45.6 | 231 | 10.0 | 208 | 95.7 | 13.0 | 2.4 | 38 | 76.3 | 43 |
| Claiborne Parish (part) | 102 | 56 | 53.9 | 44.6 | 55 | - | 55 | 100.0 | 3.6 | - | 5 | 100.0 | 4 |
| Union Parish (part) | 361 | 203 | 48.8 | 45.8 | 176 | 13.1 | 153 | 94.1 | 16.3 | 3.3 | 33 | 72.7 | 39 |
| Kaplan city, Vermilion Parish | 3 992 | 2 204 | 49.3 | 36.9 | 1 947 | 12.3 | 1 710 | 85.4 | 16.4 | 0.5 | 222 | 65.8 | 235 |
| Keachi town, De Soto Parish | 236 | 123 | 51.7 | 44.7 | 122 | 4.1 | 114 | 92.1 | 12.3 | 2.6 | 16 | 87.5 | 19 |
| Kenner city, Jefferson Parish | 53 432 | 28 313 | 66.9 | 59.5 | 35 620 | 6.0 | 33 014 | 91.6 | 14.5 | 2.5 | 3 957 | 66.8 | 3 556 |
| Kentwood town, Tangipahoa Parish | 1 636 | 894 | 46.6 | 42.7 | 762 | 10.9 | 655 | 93.4 | 16.0 | 0.6 | 95 | 52.6 | 57 |
| Kilbourne village, West Carroll Parish | 326 | 178 | 46.3 | 40.4 | 149 | 4.7 | 138 | 91.3 | 8.7 | 1.4 | 15 | 40.0 | 7 |
| Killian village, Livingston Parish | 853 | 437 | 58.6 | 51.3 | 498 | 3.0 | 476 | 97.9 | 12.0 | 0.8 | 51 | 64.7 | 49 |
| Killona CDP, St. Charles Parish | 510 | 298 | 52.5 | 42.6 | 268 | 16.4 | 219 | 84.9 | 39.7 | 8.2 | 30 | 33.3 | 36 |
| Kinder town, Allen Parish | 1 587 | 933 | 54.8 | 47.9 | 870 | 7.5 | 782 | 95.9 | 17.8 | - | 162 | 67.3 | 142 |
| Krotz Springs town, St. Landry Parish | 942 | 496 | 51.5 | 42.7 | 485 | 4.3 | 451 | 94.7 | 15.3 | 1.6 | 71 | 49.3 | 59 |
| Labadieville CDP, Assumption Parish | 1 373 | 752 | 61.6 | 52.9 | 839 | 3.5 | 810 | 95.3 | 15.3 | - | 144 | 72.9 | 115 |
| Lacombe CDP, St. Tammany Parish | 5 834 | 3 077 | 62.8 | 56.8 | 3 647 | 5.5 | 3 370 | 94.9 | 13.2 | 0.6 | 373 | 70.2 | 330 |
| Lafayette city, Lafayette Parish | 85 898 | 45 210 | 65.0 | 57.5 | 55 753 | 8.1 | 50 350 | 91.7 | 9.3 | 1.8 | 5 846 | 63.8 | 4 969 |
| Lafitte CDP, Jefferson Parish | 1 347 | 626 | 53.9 | 45.8 | 726 | 5.1 | 681 | 80.8 | 15.1 | 4.6 | 95 | 26.3 | 24 |
| Lake Arthur town, Jefferson Davis Parish | 2 311 | 1 238 | 51.3 | 44.2 | 1 185 | 10.2 | 1 041 | 95.3 | 13.0 | 0.3 | 175 | 65.7 | 148 |
| Lake Charles city, Calcasieu Parish | 55 394 | 29 703 | 60.1 | 53.5 | 33 250 | 9.1 | 29 665 | 93.4 | 13.1 | 0.7 | 3 805 | 70.9 | 3 635 |
| Lake Providence town, East Carroll Parish | 3 433 | 1 868 | 48.4 | 50.3 | 1 661 | 15.2 | 1 394 | 93.3 | 22.0 | 1.5 | 343 | 63.0 | 275 |
| Laplace CDP, St. John the Baptist Parish | 20 032 | 10 418 | 65.8 | 59.5 | 13 150 | 5.7 | 12 098 | 95.6 | 15.4 | 0.2 | 1 851 | 66.8 | 1 658 |
| Larose CDP, Lafourche Parish | 5 660 | 2 945 | 55.4 | 42.9 | 3 136 | 4.1 | 2 891 | 91.9 | 18.2 | 0.2 | 294 | 38.4 | 210 |
| Lecompte town, Rapides Parish | 1 028 | 590 | 50.3 | 44.9 | 515 | 12.6 | 448 | 86.4 | 19.4 | 0.4 | 85 | 54.1 | 59 |
| Leesville city, Vernon Parish | 5 132 | 2 624 | 56.3 | 47.8 | 2 602 | 10.8 | 2 531 | 90.0 | 19.1 | 0.2 | 411 | 56.0 | 218 |
| Leonville town, St. Landry Parish | 729 | 385 | 49.9 | 42.6 | 364 | 4.9 | 340 | 93.5 | 10.9 | 1.5 | 41 | 70.7 | 45 |
| Lillie village, Union Parish | 110 | 55 | 54.5 | 43.6 | 60 | 10.0 | 54 | 94.4 | 9.3 | 5.6 | 5 | 40.0 | 11 |
| Lisbon village, Claiborne Parish | 155 | 82 | 66.5 | 57.3 | 103 | - | 103 | 90.3 | 16.5 | 2.9 | 2 | 100.0 | 6 |
| Livingston town, Livingston Parish | 1 014 | 548 | 57.3 | 47.8 | 581 | 6.7 | 538 | 96.5 | 8.9 | - | 71 | 50.7 | 80 |
| Livonia town, Pointe Coupee Parish | 1 026 | 507 | 62.4 | 51.7 | 640 | 4.2 | 600 | 95.8 | 14.0 | 0.3 | 97 | 72.2 | 78 |
| Lockport town, Lafourche Parish | 1 989 | 1 064 | 56.5 | 43.6 | 1 123 | 5.0 | 1 051 | 95.6 | 15.1 | 0.5 | 140 | 48.6 | 128 |
| Logansport town, De Soto Parish | 1 187 | 650 | 52.5 | 46.3 | 623 | 7.9 | 557 | 94.8 | 18.5 | - | 96 | 54.2 | 70 |
| Longstreet village, De Soto Parish | 113 | 60 | 54.9 | 41.7 | 62 | 3.2 | 60 | 98.3 | 10.0 | - | 11 | 72.7 | 16 |
| Loreauville village, Iberia Parish | 691 | 361 | 56.0 | 51.2 | 387 | 7.2 | 357 | 92.7 | 16.5 | - | 65 | 49.2 | 45 |
| Lucky village, Bienville Parish | 253 | 136 | 45.8 | 46.3 | 116 | 20.7 | 92 | 94.6 | 22.8 | - | 14 | 35.7 | 7 |
| Luling CDP, St. Charles Parish | 8 514 | 4 362 | 64.6 | 57.2 | 5 491 | 4.4 | 5 179 | 96.9 | 9.0 | 0.3 | 704 | 60.2 | 551 |

Table 8. **Employment Status and Journey to Work: 2000**—Con.

[Data based on a sample (except Tables 65-68). For information on confidentiality protection, coverage, sampling error, and nonsampling error, see Appendix G.
For location of definitions, see "How to Use This Census Report"]

| State Parish Place | Population 16 years and over | | | | | | | | | | | | Own children under 6 years, all parents in family in labor force |
|---|---|---|---|---|---|---|---|---|---|---|---|---|---|
| | | | Labor force | | | | | | | | Females with own children under 6 years | | |
| | | | Percent in labor force | | Civilian labor force | | Workers | | | | | | |
| | | | | | | | | Means of transportation to work | | | | | |
| | Total | Female | Total | Female | Number | Percent unemployed | Number | Percent using car, truck, or van | Percent in carpools | Percent using public transportation | Number | Percent in labor force | |
| **PLACE**—Con. | | | | | | | | | | | | | |
| Lutcher town, St. James Parish | 2 888 | 1 555 | 49.8 | 43.2 | 1 437 | 7.3 | 1 326 | 92.7 | 14.0 | 0.3 | 179 | 68.2 | 168 |
| Lydia CDP, Iberia Parish | 896 | 418 | 56.5 | 42.6 | 506 | 4.5 | 474 | 95.4 | 15.2 | - | 58 | 74.1 | 60 |
| McNary village, Rapides Parish | 146 | 72 | 41.1 | 38.9 | 60 | 1.7 | 59 | 81.4 | 15.3 | - | 11 | 45.5 | 9 |
| Madisonville town, St. Tammany Parish | 527 | 259 | 65.8 | 58.3 | 347 | 2.6 | 336 | 88.7 | 10.4 | - | 21 | 47.6 | 24 |
| Mamou town, Evangeline Parish | 2 711 | 1 454 | 40.7 | 36.5 | 1 104 | 12.8 | 939 | 92.4 | 14.5 | - | 189 | 62.4 | 145 |
| Mandeville city, St. Tammany Parish | 8 140 | 4 406 | 67.7 | 58.2 | 5 483 | 2.8 | 5 271 | 93.9 | 12.6 | 0.2 | 646 | 71.5 | 629 |
| Mangham town, Richland Parish | 446 | 254 | 48.0 | 41.7 | 214 | 4.7 | 202 | 90.1 | 12.4 | - | 35 | 60.0 | 26 |
| Mansfield city, De Soto Parish | 3 951 | 2 204 | 51.8 | 50.5 | 2 045 | 10.7 | 1 766 | 95.4 | 19.1 | 0.8 | 269 | 69.9 | 293 |
| Mansura town, Avoyelles Parish | 1 157 | 650 | 46.3 | 45.5 | 534 | 14.4 | 454 | 90.3 | 16.5 | - | 77 | 70.1 | 65 |
| Many town, Sabine Parish | 2 177 | 1 257 | 50.0 | 46.3 | 1 089 | 11.8 | 926 | 89.4 | 22.5 | - | 208 | 73.6 | 192 |
| Maringouin town, Iberville Parish | 903 | 513 | 50.9 | 45.6 | 460 | 8.9 | 411 | 92.2 | 21.4 | 1.0 | 80 | 62.5 | 64 |
| Marion town, Union Parish | 584 | 326 | 54.3 | 53.1 | 317 | 17.4 | 253 | 94.9 | 19.4 | 1.6 | 54 | 55.6 | 48 |
| Marksville city, Avoyelles Parish | 4 099 | 2 432 | 52.3 | 44.6 | 2 144 | 10.2 | 1 898 | 90.6 | 17.3 | 1.7 | 268 | 74.6 | 341 |
| Marrero CDP, Jefferson Parish | 26 924 | 14 817 | 56.9 | 52.8 | 15 298 | 8.5 | 13 649 | 91.5 | 16.1 | 4.8 | 1 972 | 64.2 | 1 730 |
| Martin village, Red River Parish | 436 | 244 | 65.1 | 58.2 | 282 | 5.7 | 260 | 98.8 | 15.0 | - | 35 | 40.0 | 19 |
| Mathews CDP, Lafourche Parish | 1 498 | 787 | 63.1 | 52.1 | 924 | 2.7 | 907 | 94.8 | 7.6 | - | 72 | 75.0 | 82 |
| Maurice village, Vermilion Parish | 468 | 256 | 60.5 | 51.2 | 283 | 3.5 | 259 | 96.1 | 15.4 | - | 42 | 61.9 | 27 |
| Melville town, St. Landry Parish | 954 | 544 | 40.8 | 32.9 | 389 | 10.5 | 334 | 93.1 | 31.4 | 1.2 | 97 | 45.4 | 67 |
| Meraux CDP, St. Bernard Parish | 7 799 | 4 203 | 65.4 | 60.3 | 5 073 | 3.4 | 4 786 | 95.4 | 17.3 | 1.2 | 597 | 76.0 | 575 |
| Mermentau village, Acadia Parish | 515 | 267 | 57.9 | 50.6 | 298 | 9.1 | 268 | 90.3 | 14.2 | - | 42 | 61.9 | 43 |
| Mer Rouge village, Morehouse Parish | 625 | 343 | 44.5 | 37.3 | 278 | 16.2 | 221 | 90.5 | 20.8 | - | 33 | 90.9 | 43 |
| Merrydale CDP, East Baton Rouge Parish | 7 247 | 4 048 | 58.9 | 57.2 | 4 262 | 9.5 | 3 735 | 95.7 | 19.2 | 2.0 | 627 | 67.1 | 550 |
| Merryville town, Beauregard Parish | 840 | 484 | 45.6 | 39.7 | 381 | 9.7 | 340 | 87.1 | 12.9 | 0.6 | 69 | 76.8 | 96 |
| Metairie CDP, Jefferson Parish | 119 628 | 63 421 | 64.8 | 57.8 | 77 251 | 3.9 | 73 180 | 93.2 | 10.9 | 1.7 | 6 913 | 67.7 | 5 969 |
| Midway CDP, La Salle Parish | 1 059 | 588 | 54.1 | 51.9 | 573 | 10.1 | 503 | 97.8 | 37.8 | - | 44 | 68.2 | 51 |
| Minden city, Webster Parish | 9 872 | 5 550 | 53.4 | 47.0 | 5 276 | 8.6 | 4 729 | 94.0 | 18.1 | 1.0 | 684 | 74.9 | 692 |
| Monroe city, Ouachita Parish | 39 294 | 22 098 | 59.4 | 55.5 | 23 335 | 12.8 | 20 075 | 91.3 | 14.9 | 3.1 | 2 934 | 70.9 | 3 079 |
| Montegut CDP, Terrebonne Parish | 1 180 | 603 | 53.2 | 39.5 | 628 | 4.8 | 587 | 91.8 | 19.9 | - | 72 | 44.4 | 60 |
| Montgomery town, Grant Parish | 571 | 312 | 43.6 | 34.3 | 249 | 6.8 | 229 | 90.0 | 16.6 | - | 62 | 35.5 | 30 |
| Monticello CDP, East Baton Rouge Parish | 3 399 | 1 879 | 71.3 | 67.8 | 2 425 | 3.3 | 2 255 | 98.8 | 13.0 | - | 424 | 71.7 | 309 |
| Montpelier village, St. Helena Parish | 178 | 102 | 48.9 | 44.1 | 87 | 2.3 | 85 | 98.8 | 10.6 | - | 9 | 44.4 | 5 |
| Montz CDP, St. Charles Parish | 838 | 441 | 59.9 | 49.2 | 502 | 5.2 | 467 | 97.2 | 9.0 | - | 70 | 71.4 | 46 |
| Mooringsport town, Caddo Parish | 624 | 329 | 56.7 | 42.2 | 354 | 4.2 | 333 | 92.2 | 11.4 | - | 60 | 43.3 | 27 |
| Moreauville village, Avoyelles Parish | 659 | 353 | 52.8 | 49.6 | 347 | 4.3 | 331 | 96.1 | 18.4 | 0.6 | 48 | 68.8 | 76 |
| Morgan City city, St. Mary Parish | 9 897 | 5 249 | 59.0 | 48.6 | 5 831 | 8.2 | 5 281 | 88.9 | 10.4 | 1.2 | 788 | 59.4 | 634 |
| Morganza village, Pointe Coupee Parish | 519 | 283 | 55.9 | 49.1 | 290 | 6.9 | 270 | 94.4 | 16.3 | - | 34 | 55.9 | 19 |
| Morse village, Acadia Parish | 519 | 257 | 58.8 | 43.6 | 304 | 10.2 | 270 | 96.7 | 10.7 | - | 49 | 61.2 | 61 |
| Moss Bluff CDP, Calcasieu Parish | 7 808 | 4 042 | 68.0 | 58.2 | 5 311 | 7.5 | 4 851 | 95.9 | 9.8 | 0.4 | 667 | 60.6 | 447 |
| Mound village, Madison Parish | 14 | 8 | 42.9 | - | 6 | - | 6 | 100.0 | - | - | - | (X) | - |
| Mount Lebanon town, Bienville Parish | 47 | 26 | 44.7 | 34.6 | 21 | - | 21 | 100.0 | - | - | 2 | 100.0 | 1 |
| Napoleonville village, Assumption Parish | 543 | 294 | 47.1 | 43.5 | 256 | 14.1 | 211 | 84.8 | 16.6 | - | 30 | 70.0 | 29 |
| Natalbany CDP, Tangipahoa Parish | 1 325 | 677 | 70.2 | 65.3 | 919 | 11.4 | 803 | 93.0 | 3.1 | - | 112 | 66.1 | 95 |
| Natchez village, Natchitoches Parish | 420 | 230 | 50.0 | 44.8 | 210 | 12.9 | 179 | 92.7 | 17.9 | - | 19 | 63.2 | 15 |
| Natchitoches city, Natchitoches Parish | 14 091 | 7 805 | 54.0 | 52.4 | 7 607 | 12.3 | 6 517 | 90.6 | 19.4 | 0.4 | 942 | 69.0 | 939 |
| Newellton town, Tensas Parish | 1 061 | 638 | 47.8 | 41.5 | 507 | 12.8 | 433 | 88.9 | 22.9 | 0.7 | 87 | 71.3 | 90 |
| New Iberia city, Iberia Parish | 23 946 | 13 112 | 54.3 | 47.0 | 12 995 | 11.7 | 11 243 | 94.2 | 14.5 | 0.8 | 1 768 | 63.4 | 1 703 |
| New Llano town, Vernon Parish | 1 811 | 907 | 72.6 | 67.8 | 1 115 | 10.8 | 1 176 | 95.9 | 13.9 | 0.5 | 163 | 68.1 | 161 |
| New Orleans city, Orleans Parish | 370 138 | 200 953 | 57.8 | 54.6 | 211 942 | 9.5 | 188 703 | 76.4 | 16.1 | 13.7 | 24 772 | 66.3 | 22 243 |
| New Roads city, Pointe Coupee Parish | 3 723 | 2 116 | 50.9 | 43.9 | 1 895 | 14.7 | 1 617 | 94.5 | 14.7 | - | 252 | 64.7 | 224 |
| New Sarpy CDP, St. Charles Parish | 1 097 | 554 | 53.5 | 39.7 | 587 | 9.9 | 515 | 87.6 | 15.7 | - | 91 | 30.8 | 59 |
| Noble village, Sabine Parish | 187 | 100 | 57.8 | 33.0 | 108 | 10.2 | 94 | 81.9 | 18.1 | 8.5 | 15 | 13.3 | 2 |
| Norco CDP, St. Charles Parish | 2 818 | 1 476 | 53.1 | 45.3 | 1 485 | 6.2 | 1 352 | 93.8 | 5.1 | 0.5 | 184 | 63.0 | 144 |
| North Hodge village, Jackson Parish | 345 | 185 | 53.6 | 42.7 | 185 | 10.3 | 163 | 95.1 | 16.6 | - | 33 | 27.3 | 9 |
| North Vacherie CDP, St. James Parish | 1 690 | 924 | 51.4 | 48.1 | 869 | 10.0 | 758 | 96.0 | 26.8 | 2.0 | 108 | 60.2 | 103 |
| Norwood village, East Feliciana Parish | 226 | 120 | 53.1 | 45.8 | 120 | 8.3 | 106 | 88.7 | 5.7 | 0.9 | 7 | 100.0 | 8 |
| Oakdale city, Allen Parish | 6 576 | 2 394 | 33.3 | 48.2 | 2 189 | 12.3 | 1 859 | 94.3 | 15.6 | 0.2 | 379 | 65.2 | 309 |
| Oak Grove town, West Carroll Parish | 1 657 | 951 | 44.7 | 34.5 | 741 | 16.2 | 612 | 90.5 | 14.9 | - | 67 | 56.7 | 81 |
| Oak Hills Place CDP, East Baton Rouge Parish | 6 082 | 3 218 | 67.9 | 59.6 | 4 127 | 3.0 | 3 979 | 95.8 | 9.6 | 0.5 | 530 | 58.5 | 314 |
| Oak Ridge village, Morehouse Parish | 109 | 63 | 63.3 | 44.4 | 69 | - | 69 | 95.7 | 11.6 | - | 8 | 62.5 | 5 |
| Oberlin town, Allen Parish | 1 437 | 778 | 51.8 | 47.3 | 741 | 5.9 | 689 | 93.3 | 12.8 | 0.4 | 96 | 54.2 | 84 |
| Oil City town, Caddo Parish | 872 | 489 | 51.1 | 41.3 | 442 | 12.2 | 386 | 91.5 | 24.1 | 2.6 | 73 | 46.6 | 43 |
| Old Jefferson CDP, East Baton Rouge Parish | 4 161 | 2 125 | 78.3 | 72.7 | 3 258 | 3.6 | 3 101 | 96.0 | 12.0 | 0.8 | 383 | 71.8 | 354 |
| Olla town, La Salle Parish | 1 077 | 587 | 49.3 | 38.2 | 529 | 6.8 | 479 | 88.9 | 18.4 | 0.8 | 91 | 38.5 | 52 |
| Opelousas city, St. Landry Parish | 16 910 | 9 545 | 44.5 | 41.3 | 7 526 | 16.8 | 6 048 | 88.6 | 14.2 | 1.5 | 1 314 | 64.2 | 1 242 |
| Paincourtville CDP, Assumption Parish | 688 | 386 | 57.1 | 48.7 | 393 | 6.1 | 366 | 98.4 | 13.9 | - | 29 | 65.5 | 25 |
| Palmetto village, St. Landry Parish | 109 | 66 | 44.0 | 37.9 | 48 | 16.7 | 40 | 97.5 | 7.5 | - | 21 | 38.1 | 8 |
| Paradis CDP, St. Charles Parish | 989 | 523 | 67.1 | 51.2 | 664 | 3.8 | 623 | 93.1 | 10.6 | 2.2 | 102 | 49.0 | 63 |
| Parks village, St. Martin Parish | 455 | 261 | 53.6 | 41.0 | 244 | 6.6 | 226 | 89.8 | 15.9 | - | 23 | 82.6 | 25 |
| Patterson city, St. Mary Parish | 3 771 | 1 965 | 54.3 | 43.0 | 2 037 | 6.2 | 1 852 | 96.2 | 13.7 | 0.3 | 359 | 60.7 | 267 |
| Pearl River town, St. Tammany Parish | 1 403 | 712 | 53.4 | 46.2 | 740 | 4.6 | 704 | 95.2 | 24.1 | 0.3 | 87 | 63.2 | 98 |
| Pierre Part CDP, Assumption Parish | 2 442 | 1 231 | 57.8 | 51.3 | 1 412 | 5.0 | 1 303 | 94.9 | 17.6 | - | 164 | 56.1 | 125 |
| Pine Prairie village, Evangeline Parish | 649 | 334 | 46.8 | 43.4 | 304 | 8.2 | 275 | 96.4 | 10.2 | - | 71 | 57.7 | 65 |
| Pineville city, Rapides Parish | 11 217 | 5 613 | 57.3 | 55.7 | 6 371 | 8.7 | 5 821 | 90.7 | 14.1 | 1.5 | 689 | 71.4 | 621 |
| Pioneer village, West Carroll Parish | 136 | 71 | 36.8 | 31.0 | 50 | 10.0 | 45 | 95.6 | 28.9 | - | 4 | 25.0 | - |
| Plain Dealing town, Bossier Parish | 811 | 446 | 52.7 | 45.1 | 425 | 7.1 | 389 | 94.3 | 19.5 | - | 48 | 47.9 | 34 |
| Plaquemine city, Iberville Parish | 5 432 | 2 995 | 51.5 | 45.1 | 2 799 | 9.6 | 2 442 | 89.9 | 10.3 | - | 444 | 80.9 | 380 |
| Plaucheville village, Avoyelles Parish | 257 | 130 | 54.1 | 45.4 | 139 | 1.4 | 135 | 93.3 | 10.4 | - | 9 | 55.6 | 8 |
| Pleasant Hill village, Sabine Parish | 555 | 352 | 47.9 | 38.4 | 266 | 5.6 | 246 | 89.4 | 20.3 | - | 58 | 60.3 | 35 |
| Pollock town, Grant Parish | 278 | 151 | 58.3 | 55.6 | 160 | 8.1 | 145 | 97.9 | 7.6 | - | 30 | 50.0 | 13 |

Table 8. **Employment Status and Journey to Work: 2000**—Con.

[Data based on a sample (except Tables 65-68). For information on confidentiality protection, coverage, sampling error, and nonsampling error, see Appendix G.
For location of definitions, see "How to Use This Census Report"]

| State Parish Place | Population 16 years and over | | | | | | | | | | | | Own children under 6 years, all parents in family in labor force |
|---|---|---|---|---|---|---|---|---|---|---|---|---|---|
| | | | Labor force | | | | | | | | Females with own children under 6 years | | |
| | | | Percent in labor force | | Civilian labor force | | Workers | | | | | | |
| | | | | | | | | Means of transportation to work | | | | | |
| | Total | Female | Total | Female | Number | Percent un-employed | Number | Percent using car, truck, or van | Percent in carpools | Percent using public trans-portation | Number | Percent in labor force | |
| **PLACE**—Con. | | | | | | | | | | | | | |
| Ponchatoula city, Tangipahoa Parish | 3 952 | 2 191 | 54.6 | 46.6 | 2 147 | 7.2 | 1 987 | 95.8 | 9.0 | 0.4 | 282 | 69.1 | 283 |
| Port Allen city, West Baton Rouge Parish | 4 068 | 2 255 | 53.9 | 49.7 | 2 190 | 8.3 | 1 969 | 93.6 | 16.6 | 0.4 | 196 | 53.6 | 221 |
| Port Barre town, St. Landry Parish | 1 696 | 911 | 47.3 | 40.3 | 794 | 7.6 | 735 | 90.5 | 13.1 | - | 103 | 36.9 | 60 |
| Port Sulphur CDP, Plaquemines Parish | 2 358 | 1 241 | 51.3 | 39.0 | 1 209 | 5.6 | 1 110 | 94.1 | 23.7 | 0.5 | 215 | 47.4 | 130 |
| Port Vincent village, Livingston Parish | 372 | 186 | 57.3 | 50.5 | 213 | 6.1 | 194 | 93.8 | 14.4 | - | 23 | 47.8 | 18 |
| Powhatan village, Natchitoches Parish | 103 | 58 | 39.8 | 46.6 | 41 | 4.9 | 39 | 94.9 | 17.9 | 5.1 | 8 | 62.5 | 5 |
| Poydras CDP, St. Bernard Parish | 2 764 | 1 436 | 57.9 | 49.8 | 1 600 | 4.9 | 1 439 | 95.9 | 23.8 | - | 241 | 60.2 | 188 |
| Prien CDP, Calcasieu Parish | 5 193 | 2 727 | 67.5 | 57.1 | 3 490 | 2.8 | 3 353 | 98.2 | 5.6 | - | 445 | 68.8 | 451 |
| Provencal village, Natchitoches Parish | 463 | 260 | 50.8 | 41.9 | 235 | 7.2 | 218 | 94.0 | 17.0 | 0.9 | 58 | 46.6 | 33 |
| Quitman village, Jackson Parish | 131 | 66 | 55.7 | 60.6 | 73 | 4.1 | 65 | 95.4 | 7.7 | - | 4 | 50.0 | 2 |
| Raceland CDP, Lafourche Parish | 7 932 | 4 205 | 54.4 | 45.4 | 4 313 | 6.2 | 3 988 | 94.2 | 15.2 | 0.8 | 594 | 56.7 | 437 |
| Rayne city, Acadia Parish | 6 282 | 3 501 | 49.8 | 42.9 | 3 129 | 8.3 | 2 808 | 95.2 | 21.5 | - | 511 | 60.1 | 427 |
| Rayville town, Richland Parish | 3 061 | 1 834 | 46.0 | 42.7 | 1 407 | 12.2 | 1 221 | 86.5 | 22.7 | 0.5 | 294 | 54.4 | 202 |
| Red Chute CDP, Bossier Parish | 4 323 | 2 211 | 70.9 | 66.2 | 2 836 | 2.2 | 2 903 | 98.6 | 12.0 | 0.3 | 304 | 60.9 | 218 |
| Reeves village, Allen Parish | 134 | 64 | 48.5 | 42.2 | 65 | 3.1 | 61 | 90.2 | 11.5 | - | 4 | 25.0 | 3 |
| Reserve CDP, St. John the Baptist Parish | 6 701 | 3 609 | 56.7 | 53.3 | 3 801 | 8.8 | 3 408 | 95.0 | 17.1 | - | 645 | 67.1 | 541 |
| Richmond village, Madison Parish | 420 | 220 | 69.5 | 70.0 | 292 | 6.2 | 267 | 98.5 | 13.1 | - | 33 | 81.8 | 25 |
| Richwood town, Ouachita Parish | 1 548 | 618 | 36.1 | 49.4 | 559 | 18.4 | 442 | 91.9 | 16.1 | 3.2 | 121 | 71.1 | 103 |
| Ridgecrest town, Concordia Parish | 632 | 350 | 52.5 | 37.7 | 332 | 9.6 | 288 | 98.6 | 14.6 | 1.0 | 41 | 53.7 | 29 |
| Ringgold town, Bienville Parish | 1 268 | 762 | 41.3 | 34.5 | 524 | 15.5 | 430 | 93.0 | 20.2 | - | 106 | 54.7 | 64 |
| River Ridge CDP, Jefferson Parish | 11 682 | 6 202 | 63.9 | 56.3 | 7 449 | 4.9 | 7 005 | 93.8 | 10.0 | 1.8 | 766 | 62.8 | 578 |
| Robeline village, Natchitoches Parish | 156 | 73 | 26.3 | 24.7 | 41 | 9.8 | 37 | 94.6 | 21.6 | - | 9 | 55.6 | 4 |
| Rodessa village, Caddo Parish | 233 | 107 | 52.8 | 37.4 | 123 | 11.4 | 109 | 89.9 | 25.7 | - | 34 | 32.4 | 9 |
| Rosedale village, Iberville Parish | 557 | 282 | 56.4 | 53.2 | 314 | 2.9 | 303 | 96.4 | 12.5 | - | 32 | 68.8 | 41 |
| Roseland town, Tangipahoa Parish | 845 | 452 | 58.9 | 52.2 | 497 | 19.9 | 394 | 84.8 | 17.8 | - | 71 | 67.6 | 62 |
| Rosepine town, Vernon Parish | 1 073 | 551 | 56.8 | 43.6 | 574 | 8.7 | 543 | 97.8 | 19.9 | 0.4 | 84 | 51.2 | 51 |
| Ruston city, Lincoln Parish | 16 816 | 8 857 | 57.8 | 53.7 | 9 696 | 10.0 | 8 525 | 89.5 | 13.3 | 0.2 | 1 011 | 61.9 | 851 |
| St. Francisville town, West Feliciana Parish | 1 337 | 710 | 66.0 | 59.9 | 881 | 5.0 | 826 | 92.9 | 13.2 | 0.2 | 99 | 66.7 | 112 |
| St. Gabriel town, Iberville Parish | 4 835 | 1 915 | 21.8 | 28.7 | 1 053 | 5.9 | 968 | 95.2 | 16.3 | 0.5 | 116 | 55.2 | 98 |
| St. Joseph town, Tensas Parish | 1 010 | 538 | 51.5 | 48.7 | 520 | 17.9 | 419 | 91.9 | 27.4 | 0.7 | 79 | 73.4 | 79 |
| St. Martinville city, St. Martin Parish | 5 219 | 2 883 | 53.0 | 51.3 | 2 765 | 15.2 | 2 266 | 90.2 | 15.4 | 0.4 | 407 | 77.4 | 468 |
| St. Rose CDP, St. Charles Parish | 4 731 | 2 465 | 69.1 | 66.6 | 3 271 | 6.1 | 2 985 | 96.6 | 13.7 | 0.7 | 438 | 64.8 | 394 |
| Saline village, Bienville Parish | 214 | 110 | 50.9 | 38.2 | 109 | 6.4 | 99 | 98.0 | 24.2 | - | 17 | 52.9 | 11 |
| Sarepta town, Webster Parish | 718 | 372 | 56.8 | 45.7 | 405 | 6.7 | 377 | 97.1 | 9.3 | 1.1 | 62 | 53.2 | 40 |
| Schriever CDP, Terrebonne Parish | 4 329 | 2 220 | 64.6 | 56.6 | 2 796 | 4.9 | 2 619 | 96.6 | 13.7 | 0.3 | 386 | 60.9 | 326 |
| Scott city, Lafayette Parish | 5 666 | 3 032 | 67.1 | 58.8 | 3 797 | 6.3 | 3 502 | 95.3 | 9.0 | - | 539 | 55.7 | 359 |
| Shenandoah CDP, East Baton Rouge Parish | 12 689 | 6 438 | 75.1 | 66.9 | 9 518 | 2.7 | 9 194 | 96.3 | 6.9 | - | 1 032 | 59.5 | 749 |
| Shongaloo village, Webster Parish | 115 | 55 | 55.7 | 30.9 | 64 | 4.7 | 61 | 98.4 | 3.3 | - | 2 | 100.0 | 2 |
| Shreveport city | 152 931 | 84 148 | 60.8 | 55.5 | 91 783 | 10.2 | 82 134 | 92.7 | 13.8 | 2.8 | 10 766 | 67.9 | 10 067 |
| Bossier Parish (part) | 605 | 292 | 79.0 | 72.9 | 451 | 4.2 | 449 | 98.0 | 2.4 | - | 50 | 78.0 | 43 |
| Caddo Parish (part) | 152 326 | 83 856 | 60.8 | 55.5 | 91 332 | 10.2 | 81 685 | 92.6 | 13.8 | 2.8 | 10 716 | 67.9 | 10 024 |
| Sibley town, Webster Parish | 838 | 466 | 56.4 | 45.1 | 473 | 6.3 | 423 | 93.9 | 16.5 | 0.2 | 43 | 55.8 | 54 |
| Sicily Island village, Catahoula Parish | 320 | 185 | 53.4 | 53.0 | 171 | 9.9 | 152 | 95.4 | 12.5 | 1.3 | 24 | 79.2 | 27 |
| Sikes village, Winn Parish | 80 | 41 | 56.3 | 41.5 | 45 | 8.9 | 39 | 89.7 | 23.1 | - | 9 | - | - |
| Simmesport town, Avoyelles Parish | 1 674 | 1 037 | 38.6 | 32.3 | 645 | 12.9 | 548 | 93.4 | 27.7 | 0.4 | 152 | 64.5 | 120 |
| Simpson village, Vernon Parish | 475 | 237 | 56.4 | 53.6 | 266 | 8.6 | 238 | 97.1 | 18.1 | 1.3 | 33 | 57.6 | 25 |
| Simsboro village, Lincoln Parish | 558 | 262 | 59.9 | 50.0 | 325 | 8.9 | 295 | 97.6 | 10.2 | - | 37 | 54.1 | 24 |
| Slaughter village, East Feliciana Parish | 809 | 405 | 64.8 | 53.3 | 524 | 3.2 | 496 | 95.4 | 13.1 | - | 45 | 64.4 | 50 |
| Slidell city, St. Tammany Parish | 19 602 | 10 632 | 61.5 | 52.0 | 11 864 | 4.5 | 11 337 | 94.1 | 13.8 | 0.5 | 1 334 | 63.6 | 1 182 |
| Sorrento town, Ascension Parish | 913 | 471 | 60.7 | 48.8 | 552 | 5.3 | 518 | 92.7 | 13.9 | 0.2 | 81 | 42.0 | 51 |
| South Mansfield village, De Soto Parish | 252 | 159 | 47.2 | 44.0 | 119 | 14.3 | 98 | 93.9 | 23.5 | - | 31 | 90.3 | 36 |
| South Vacherie CDP, St. James Parish | 2 725 | 1 381 | 59.2 | 51.7 | 1 614 | 8.6 | 1 456 | 96.7 | 18.8 | 0.6 | 246 | 82.5 | 252 |
| Spearsville village, Union Parish | 116 | 62 | 51.7 | 37.1 | 60 | 1.7 | 59 | 100.0 | - | - | 7 | 57.1 | 4 |
| Springfield town, Livingston Parish | 353 | 185 | 52.4 | 54.1 | 185 | 7.0 | 170 | 98.8 | 4.7 | - | 28 | 67.9 | 19 |
| Springhill city, Webster Parish | 4 214 | 2 341 | 52.9 | 43.1 | 2 230 | 7.8 | 2 016 | 95.1 | 13.5 | - | 303 | 62.7 | 294 |
| Stanley village, De Soto Parish | 108 | 53 | 63.0 | 50.9 | 68 | 8.8 | 62 | 100.0 | 33.9 | - | 5 | 100.0 | 7 |
| Sterlington town, Ouachita Parish | 963 | 504 | 62.9 | 54.2 | 606 | 8.9 | 546 | 97.3 | 14.5 | - | 81 | 72.8 | 84 |
| Stonewall town, De Soto Parish | 1 242 | 647 | 60.1 | 51.5 | 746 | 3.2 | 704 | 94.7 | 8.2 | - | 59 | 71.2 | 79 |
| Sulphur city, Calcasieu Parish | 15 428 | 8 034 | 62.3 | 53.1 | 9 605 | 5.3 | 8 917 | 94.6 | 9.8 | 0.6 | 1 300 | 61.4 | 1 012 |
| Sun village, St. Tammany Parish | 392 | 197 | 43.6 | 36.0 | 169 | 3.6 | 165 | 94.5 | 12.1 | 0.6 | 17 | 64.7 | 14 |
| Sunset town, St. Landry Parish | 1 717 | 909 | 56.8 | 52.8 | 976 | 8.1 | 874 | 92.2 | 13.0 | 0.3 | 140 | 72.9 | 161 |
| Supreme CDP, Assumption Parish | 777 | 431 | 58.0 | 48.5 | 451 | 5.8 | 412 | 83.7 | 22.6 | 3.9 | 94 | 63.8 | 71 |
| Swartz CDP, Ouachita Parish | 3 182 | 1 715 | 71.6 | 65.5 | 2 270 | 2.1 | 2 203 | 97.3 | 10.6 | 0.6 | 260 | 74.6 | 223 |
| Taft CDP, St. Charles Parish | - | - | (X) | (X) | - | (X) | - | (X) | (X) | (X) | - | (X) | - |
| Tallulah city, Madison Parish | 6 404 | 3 421 | 48.4 | 51.8 | 3 101 | 14.6 | 2 572 | 89.3 | 22.9 | 1.3 | 589 | 62.3 | 491 |
| Tangipahoa village, Tangipahoa Parish | 473 | 264 | 47.8 | 51.5 | 226 | 12.4 | 196 | 92.3 | 31.1 | - | 48 | 58.3 | 39 |
| Terrytown CDP, Jefferson Parish | 18 822 | 10 272 | 66.7 | 59.8 | 12 379 | 6.8 | 11 543 | 90.5 | 18.6 | 4.4 | 1 709 | 57.6 | 1 313 |
| Thibodaux city, Lafourche Parish | 11 303 | 6 347 | 58.9 | 52.9 | 6 662 | 8.6 | 5 943 | 89.0 | 10.1 | 1.3 | 579 | 63.9 | 639 |
| Tickfaw village, Tangipahoa Parish | 471 | 231 | 52.7 | 47.6 | 248 | 7.3 | 221 | 91.4 | 12.7 | - | 32 | 68.8 | 32 |
| Timberlane CDP, Jefferson Parish | 8 832 | 4 557 | 67.2 | 61.6 | 5 865 | 4.9 | 5 633 | 92.7 | 14.5 | 2.1 | 542 | 64.2 | 473 |
| Tullos town | 358 | 190 | 52.2 | 39.5 | 187 | 3.7 | 178 | 92.7 | 6.7 | - | 21 | 42.9 | 12 |
| La Salle Parish (part) | 358 | 190 | 52.2 | 39.5 | 187 | 3.7 | 178 | 92.7 | 6.7 | - | 21 | 42.9 | 12 |
| Winn Parish (part) | - | - | (X) | (X) | - | (X) | - | (X) | (X) | (X) | - | (X) | - |
| Turkey Creek village, Evangeline Parish | 250 | 133 | 54.8 | 46.6 | 137 | 10.2 | 118 | 94.9 | 25.4 | - | 41 | 53.7 | 20 |
| Urania town, La Salle Parish | 532 | 279 | 51.9 | 43.0 | 276 | 7.6 | 246 | 98.4 | 15.4 | - | 36 | 58.3 | 25 |
| Varnado village, Washington Parish | 268 | 156 | 50.0 | 38.5 | 134 | 0.7 | 126 | 97.6 | 13.5 | - | 14 | 85.7 | 16 |
| Vidalia town, Concordia Parish | 3 466 | 1 843 | 60.2 | 56.0 | 2 088 | 8.0 | 1 892 | 95.4 | 11.8 | - | 220 | 64.1 | 208 |

Table 8. **Employment Status and Journey to Work: 2000**—Con.

[Data based on a sample (except Tables 65-68). For information on confidentiality protection, coverage, sampling error, and nonsampling error, see Appendix G.
For location of definitions, see "How to Use This Census Report"]

| State Parish Place | Population 16 years and over | | | | | | | | | | | | Own children under 6 years, all parents in family in labor force |
|---|---|---|---|---|---|---|---|---|---|---|---|---|---|
| | | | Labor force | | | | | | | | Females with own children under 6 years | | |
| | | | Percent in labor force | | Civilian labor force | | Workers | | | | | | |
| | | | | | | | | Means of transportation to work | | | | | |
| | Total | Female | Total | Female | Number | Percent un-employed | Number | Percent using car, truck, or van | Percent in carpools | Percent using public trans-portation | Number | Percent in labor force | |
| **PLACE**—Con. | | | | | | | | | | | | | |
| Vienna town, Lincoln Parish | 292 | 132 | 69.2 | 52.3 | 202 | - | 200 | 97.5 | 10.0 | - | 24 | 58.3 | 17 |
| Village St. George CDP, East Baton Rouge Parish | 5 050 | 2 715 | 72.4 | 65.8 | 3 646 | 3.0 | 3 504 | 97.1 | 11.1 | 0.2 | 475 | 49.1 | 322 |
| Ville Platte city, Evangeline Parish | 5 966 | 3 328 | 39.0 | 37.5 | 2 328 | 15.5 | 1 905 | 92.8 | 10.8 | - | 537 | 60.7 | 463 |
| Vinton town, Calcasieu Parish | 2 434 | 1 319 | 57.5 | 51.4 | 1 399 | 9.2 | 1 224 | 92.2 | 12.3 | 0.3 | 161 | 55.9 | 124 |
| Violet CDP, St. Bernard Parish | 6 312 | 3 302 | 62.2 | 58.1 | 3 910 | 9.7 | 3 412 | 95.3 | 20.8 | 1.4 | 407 | 68.6 | 419 |
| Vivian town, Caddo Parish | 3 046 | 1 709 | 50.7 | 40.1 | 1 543 | 5.2 | 1 427 | 92.4 | 17.0 | 0.3 | 306 | 57.8 | 204 |
| Waggaman CDP, Jefferson Parish | 6 945 | 3 635 | 59.5 | 55.1 | 4 080 | 8.5 | 3 694 | 94.0 | 16.2 | 2.2 | 621 | 61.5 | 384 |
| Walker town, Livingston Parish | 3 797 | 1 987 | 63.4 | 54.0 | 2 407 | 3.3 | 2 221 | 97.8 | 11.4 | 0.5 | 393 | 58.5 | 339 |
| Wallace CDP, St. John the Baptist Parish | 409 | 209 | 25.2 | 12.9 | 103 | 22.3 | 80 | 100.0 | 32.5 | - | 56 | 14.3 | 15 |
| Washington town, St. Landry Parish | 787 | 449 | 41.6 | 36.3 | 327 | 11.0 | 289 | 85.5 | 17.6 | 1.0 | 83 | 57.8 | 55 |
| Waterproof town, Tensas Parish | 626 | 393 | 47.4 | 38.4 | 297 | 14.5 | 250 | 89.6 | 41.6 | 1.2 | 42 | 42.9 | 32 |
| Welsh town, Jefferson Davis Parish | 2 531 | 1 350 | 53.5 | 47.5 | 1 354 | 7.1 | 1 251 | 93.4 | 13.9 | 0.3 | 201 | 66.7 | 181 |
| West Ferriday CDP, Concordia Parish | 1 102 | 586 | 43.2 | 38.7 | 476 | 8.2 | 402 | 89.1 | 13.4 | - | 65 | 38.5 | 60 |
| Westlake city, Calcasieu Parish | 3 437 | 1 843 | 58.7 | 52.6 | 2 019 | 7.0 | 1 825 | 95.6 | 10.7 | - | 286 | 80.1 | 273 |
| Westminster CDP, East Baton Rouge Parish | 2 237 | 1 124 | 62.1 | 57.1 | 1 389 | 2.1 | 1 360 | 93.0 | 2.6 | - | 119 | 45.4 | 67 |
| West Monroe city, Ouachita Parish | 10 344 | 5 840 | 62.4 | 57.4 | 6 451 | 9.3 | 5 739 | 94.9 | 14.4 | 0.3 | 704 | 71.2 | 698 |
| Westwego city, Jefferson Parish | 8 152 | 4 421 | 56.4 | 49.6 | 4 597 | 7.4 | 4 132 | 90.6 | 17.4 | 2.1 | 623 | 58.4 | 409 |
| White Castle town, Iberville Parish | 1 397 | 765 | 47.2 | 44.2 | 659 | 10.3 | 583 | 89.9 | 11.1 | - | 103 | 72.8 | 83 |
| Wilson village, East Feliciana Parish | 518 | 300 | 45.8 | 43.0 | 237 | 5.9 | 210 | 90.5 | 22.4 | - | 35 | 60.0 | 24 |
| Winnfield city, Winn Parish | 4 247 | 2 407 | 48.0 | 44.8 | 2 038 | 11.1 | 1 786 | 91.9 | 15.5 | - | 327 | 60.2 | 315 |
| Winnsboro city, Franklin Parish | 3 887 | 2 402 | 41.5 | 37.5 | 1 613 | 9.6 | 1 411 | 91.6 | 18.4 | - | 399 | 38.6 | 187 |
| Wisner town, Franklin Parish | 828 | 466 | 47.6 | 43.3 | 394 | 8.6 | 354 | 90.1 | 23.7 | 1.7 | 46 | 78.3 | 68 |
| Woodmere CDP, Jefferson Parish | 9 047 | 4 778 | 66.2 | 65.8 | 5 879 | 7.2 | 5 489 | 92.8 | 17.7 | 3.8 | 778 | 67.6 | 612 |
| Woodworth town, Rapides Parish | 799 | 412 | 66.6 | 62.9 | 530 | 4.2 | 501 | 97.6 | 10.4 | 0.6 | 90 | 47.8 | 70 |
| Youngsville town, Lafayette Parish | 2 777 | 1 392 | 70.4 | 58.9 | 1 950 | 4.1 | 1 870 | 96.3 | 11.8 | 0.3 | 251 | 57.0 | 208 |
| Zachary city, East Baton Rouge Parish | 8 521 | 4 506 | 63.3 | 56.5 | 5 384 | 4.3 | 5 102 | 95.8 | 8.0 | 0.6 | 675 | 72.9 | 634 |
| Zwolle town, Sabine Parish | 1 218 | 708 | 46.5 | 39.5 | 566 | 8.8 | 510 | 94.9 | 17.3 | - | 116 | 54.3 | 93 |

Table 9. **Work Status and Income in 1999: 2000**

[Data based on a sample (except Tables 65-68). For information on confidentiality protection, coverage, sampling error, and nonsampling error, see Appendix G.
For location of definitions, see "How to Use This Census Report"]

| State<br>Parish<br>Parish Subdivision<br>Place | Population 16 years and over, worked in 1999 | | | | | | Median income in 1999 (dollars) | | | Per capita income in 1999 (dollars) |
|---|---|---|---|---|---|---|---|---|---|---|
| | Total | | Worked 40 or more weeks | | | | | | | |
| | | | Total | | Full-time, year-round | | | | | |
| | Male | Female | Male | Female | Male | Female | Households | Families | Nonfamily households | |
| **The State** | **1 143 482** | **1 036 051** | **908 798** | **747 389** | **725 753** | **509 579** | **32 566** | **39 774** | **18 393** | **16 912** |
| Acadia Parish | 13 624 | 11 288 | 10 448 | 7 947 | 8 520 | 5 428 | 26 684 | 31 812 | 12 032 | 13 424 |
| District 1 | 1 210 | 1 267 | 894 | 918 | 732 | 615 | 21 169 | 24 656 | 12 284 | 11 711 |
| Crowley city (part) | 1 210 | 1 267 | 894 | 918 | 732 | 615 | 21 169 | 24 656 | 12 284 | 11 711 |
| District 2 | 1 726 | 1 626 | 1 233 | 1 174 | 1 012 | 876 | 30 838 | 37 903 | 12 500 | 15 220 |
| Crowley city (part) | 804 | 790 | 589 | 515 | 491 | 391 | 27 240 | 31 734 | 11 250 | 14 500 |
| District 3 | 1 856 | 1 352 | 1 381 | 952 | 1 120 | 616 | 27 361 | 31 956 | 15 313 | 12 487 |
| Crowley city (part) | 580 | 479 | 402 | 358 | 349 | 239 | 26 438 | 30 278 | 15 887 | 12 188 |
| Estherwood village | 210 | 148 | 159 | 114 | 144 | 82 | 29 444 | 33 125 | 7 414 | 12 211 |
| Mermentau village | 166 | 143 | 119 | 105 | 96 | 71 | 26 786 | 31 250 | 9 583 | 11 408 |
| Morse village | 207 | 108 | 168 | 73 | 124 | 36 | 24 922 | 28 750 | 14 375 | 12 346 |
| District 4 | 1 862 | 1 545 | 1 462 | 1 141 | 1 233 | 809 | 30 290 | 36 837 | 15 350 | 16 314 |
| Crowley city (part) | 497 | 391 | 378 | 297 | 315 | 189 | 26 651 | 29 425 | 15 662 | 20 778 |
| Rayne city (part) | 490 | 440 | 371 | 321 | 309 | 236 | 28 210 | 32 070 | 18 981 | 15 611 |
| District 5 | 1 470 | 1 439 | 1 210 | 1 011 | 988 | 724 | 19 340 | 26 250 | 9 561 | 11 699 |
| Duson town (part) | 54 | 49 | 42 | 28 | 33 | 11 | 15 000 | 13 438 | 13 125 | 7 401 |
| Rayne city (part) | 1 253 | 1 204 | 1 017 | 839 | 839 | 602 | 18 786 | 26 118 | 8 772 | 11 544 |
| District 6 | 1 951 | 1 498 | 1 591 | 1 075 | 1 285 | 745 | 26 833 | 31 505 | 10 444 | 12 547 |
| Church Point town (part) | 547 | 496 | 433 | 364 | 327 | 241 | 20 597 | 27 383 | 10 119 | 10 078 |
| District 7 | 1 819 | 1 300 | 1 433 | 858 | 1 141 | 470 | 29 216 | 33 185 | 12 948 | 13 470 |
| Church Point town (part) | 376 | 376 | 250 | 273 | 220 | 183 | 20 000 | 26 534 | 10 938 | 10 302 |
| District 8 | 1 730 | 1 261 | 1 244 | 818 | 1 009 | 573 | 28 848 | 34 985 | 10 347 | 13 516 |
| Basile town (part) | - | - | - | - | - | - | - | - | - | - |
| Eunice city (part) | 65 | 45 | 50 | 19 | 43 | 13 | 26 042 | 41 250 | 6 250 | 23 123 |
| Iota town | 279 | 244 | 201 | 167 | 162 | 103 | 24 107 | 31 328 | 9 792 | 11 916 |
| Allen Parish | 5 356 | 4 429 | 4 170 | 3 231 | 3 350 | 2 180 | 27 777 | 33 920 | 12 995 | 13 101 |
| District 1 | 455 | 577 | 392 | 469 | 291 | 326 | 17 930 | 24 188 | 11 574 | 10 597 |
| Oakdale city (part) | 418 | 563 | 355 | 462 | 274 | 326 | 18 555 | 24 188 | 11 703 | 10 605 |
| District 2 | 707 | 661 | 559 | 480 | 433 | 331 | 26 227 | 32 755 | 11 836 | 14 115 |
| Oakdale city (part) | 385 | 365 | 313 | 258 | 217 | 187 | 25 813 | 32 585 | 11 950 | 13 513 |
| District 3 | 735 | 437 | 539 | 350 | 425 | 248 | 26 288 | 29 338 | 15 170 | 9 473 |
| Oakdale city (part) | 542 | 251 | 384 | 212 | 322 | 158 | 25 238 | 28 681 | 15 909 | 8 504 |
| District 4 | 785 | 619 | 617 | 424 | 552 | 284 | 26 213 | 32 607 | 15 000 | 12 813 |
| Elizabeth town | 107 | 92 | 75 | 60 | 64 | 26 | 28 750 | 30 375 | 11 250 | 10 259 |
| Oberlin town (part) | 130 | 138 | 88 | 116 | 70 | 91 | 24 107 | 30 625 | 18 125 | 11 736 |
| District 5 | 758 | 651 | 593 | 471 | 463 | 305 | 28 789 | 35 069 | 8 250 | 12 828 |
| Oberlin town (part) | 277 | 250 | 216 | 188 | 165 | 137 | 22 841 | 30 568 | 9 519 | 12 211 |
| District 6 | 1 058 | 830 | 788 | 590 | 660 | 387 | 35 469 | 47 163 | 16 857 | 16 132 |
| Kinder town (part) | 349 | 387 | 281 | 256 | 216 | 169 | 25 530 | 32 240 | 11 875 | 13 031 |
| District 7 | 858 | 654 | 682 | 447 | 526 | 299 | 35 051 | 37 198 | 16 458 | 15 482 |
| Kinder town (part) | 132 | 124 | 110 | 84 | 81 | 53 | 25 250 | 31 176 | 14 792 | 13 697 |
| Reeves village | 42 | 32 | 35 | 26 | 30 | 8 | 19 375 | 20 000 | 15 938 | 9 101 |
| Ascension Parish | 21 536 | 17 847 | 18 353 | 13 197 | 15 320 | 9 611 | 44 288 | 50 626 | 22 213 | 17 858 |
| District 1 | 927 | 798 | 704 | 521 | 575 | 366 | 21 216 | 23 542 | 11 935 | 10 001 |
| Donaldsonville city (part) | 502 | 522 | 350 | 317 | 287 | 194 | 16 346 | 17 901 | 10 919 | 7 269 |
| District 2 | 1 411 | 1 239 | 1 116 | 952 | 830 | 679 | 34 020 | 39 816 | 16 215 | 16 518 |
| Donaldsonville city (part) | 912 | 950 | 737 | 696 | 573 | 506 | 32 188 | 40 586 | 15 625 | 16 029 |
| District 3 | 1 516 | 1 393 | 1 199 | 916 | 919 | 590 | 34 736 | 36 791 | 20 898 | 14 433 |
| Gonzales city (part) | 388 | 395 | 304 | 254 | 260 | 150 | 31 635 | 32 713 | 20 568 | 13 053 |
| District 4 | 3 348 | 2 983 | 3 077 | 2 341 | 2 603 | 1 787 | 60 137 | 61 945 | 35 179 | 21 769 |
| District 5 | 2 155 | 1 834 | 1 812 | 1 371 | 1 564 | 1 091 | 49 234 | 54 777 | 23 375 | 17 777 |
| District 6 | 1 891 | 1 410 | 1 590 | 1 018 | 1 325 | 656 | 37 950 | 40 000 | 27 227 | 15 914 |
| Gonzales city (part) | 17 | 18 | 11 | 18 | 11 | 5 | 57 031 | 56 094 | 71 250 | 24 349 |
| Sorrento town | 347 | 261 | 274 | 189 | 213 | 133 | 35 234 | 40 208 | 15 625 | 14 803 |
| District 7 | 1 856 | 1 376 | 1 539 | 1 003 | 1 338 | 708 | 43 424 | 49 397 | 23 500 | 17 725 |
| Gonzales city (part) | 141 | 164 | 105 | 121 | 83 | 88 | 24 286 | 33 125 | 14 500 | 15 834 |
| District 8 | 1 939 | 1 593 | 1 720 | 1 158 | 1 421 | 871 | 43 466 | 49 273 | 27 418 | 18 816 |
| District 9 | 2 352 | 1 666 | 2 050 | 1 220 | 1 781 | 897 | 48 148 | 52 147 | 22 885 | 18 752 |
| District 10 | 1 567 | 1 429 | 1 296 | 1 000 | 1 067 | 721 | 41 347 | 46 816 | 22 193 | 19 081 |
| Gonzales city (part) | 1 567 | 1 429 | 1 296 | 1 000 | 1 067 | 721 | 41 347 | 46 816 | 22 193 | 19 081 |
| District 11 | 2 574 | 2 126 | 2 250 | 1 697 | 1 897 | 1 245 | 54 899 | 59 815 | 24 688 | 19 833 |
| Assumption Parish | 5 754 | 4 600 | 4 652 | 3 077 | 3 563 | 2 083 | 31 168 | 36 052 | 14 763 | 14 008 |
| District 1 | 574 | 553 | 463 | 380 | 337 | 275 | 27 083 | 32 963 | 10 878 | 12 116 |
| District 2 | 580 | 532 | 467 | 357 | 363 | 248 | 30 313 | 37 778 | 10 809 | 13 550 |
| Labadieville CDP (part) | 254 | 251 | 216 | 162 | 183 | 133 | 32 153 | 37 391 | 17 188 | 14 145 |
| District 3 | 850 | 522 | 721 | 347 | 543 | 204 | 34 250 | 40 507 | 12 340 | 14 764 |
| Labadieville CDP (part) | 210 | 162 | 210 | 126 | 164 | 82 | 40 804 | 49 107 | 12 292 | 15 923 |
| District 4 | 555 | 448 | 407 | 307 | 256 | 229 | 23 024 | 24 375 | 19 722 | 12 155 |
| Supreme CDP | 210 | 218 | 145 | 157 | 79 | 119 | 16 354 | 17 396 | 13 438 | 10 912 |
| District 5 | 547 | 514 | 449 | 367 | 372 | 221 | 25 556 | 31 048 | 13 382 | 14 129 |
| Napoleonville village | 147 | 133 | 98 | 96 | 82 | 57 | 18 977 | 21 339 | 13 750 | 12 005 |
| District 6 | 557 | 451 | 480 | 300 | 376 | 225 | 30 754 | 33 667 | 18 011 | 15 504 |
| Paincourtville CDP | 205 | 174 | 175 | 109 | 151 | 78 | 32 014 | 36 563 | 18 125 | 17 500 |
| District 7 | 514 | 405 | 411 | 240 | 361 | 154 | 31 029 | 36 356 | 11 701 | 13 639 |
| Belle Rose CDP | 405 | 356 | 329 | 191 | 279 | 120 | 30 313 | 35 865 | 11 875 | 13 606 |
| District 8 | 767 | 628 | 640 | 447 | 455 | 283 | 36 935 | 41 900 | 21 688 | 13 830 |
| Pierre Part CDP (part) | 427 | 347 | 352 | 242 | 213 | 175 | 35 197 | 40 958 | 23 929 | 13 214 |
| District 9 | 810 | 547 | 614 | 332 | 500 | 244 | 34 750 | 41 815 | 20 500 | 16 208 |
| Pierre Part CDP (part) | 452 | 311 | 355 | 222 | 286 | 177 | 40 766 | 47 679 | 18 529 | 16 665 |
| Avoyelles Parish | 8 700 | 8 057 | 6 738 | 5 644 | 5 350 | 3 740 | 23 851 | 29 389 | 10 703 | 12 146 |
| District 1 | 662 | 567 | 540 | 414 | 429 | 294 | 29 351 | 36 290 | 13 250 | 13 876 |
| District 2 | 707 | 551 | 552 | 381 | 409 | 285 | 23 550 | 28 150 | 10 382 | 14 790 |
| District 3 | 639 | 700 | 483 | 400 | 378 | 248 | 27 700 | 33 036 | 12 857 | 14 578 |
| Marksville city (part) | 404 | 485 | 368 | 264 | 286 | 160 | 27 375 | 43 542 | 11 793 | 16 701 |
| District 4 | 584 | 584 | 456 | 401 | 395 | 235 | 25 518 | 26 798 | 17 650 | 15 341 |
| Marksville city (part) | 363 | 400 | 297 | 264 | 254 | 141 | 25 177 | 26 189 | 18 512 | 13 906 |
| District 5 | 677 | 491 | 488 | 365 | 392 | 233 | 26 050 | 31 219 | 11 081 | 12 184 |
| Hessmer village (part) | 124 | 106 | 102 | 77 | 75 | 32 | 24 306 | 30 139 | 11 771 | 11 854 |
| District 6 | 783 | 480 | 621 | 385 | 482 | 272 | 29 875 | 40 260 | 9 958 | 14 998 |
| District 7 | 622 | 559 | 510 | 431 | 432 | 287 | 25 758 | 32 813 | 13 095 | 13 168 |
| Cottonport town (part) | 128 | 103 | 98 | 89 | 86 | 62 | 26 750 | 33 750 | 14 659 | 12 543 |
| Mansura town (part) | 119 | 144 | 86 | 97 | 68 | 48 | 14 563 | 19 609 | 7 647 | 11 649 |

Table 9. **Work Status and Income in 1999: 2000**—Con.

[Data based on a sample (except Tables 65-68). For information on confidentiality protection, coverage, sampling error, and nonsampling error, see Appendix G.
For location of definitions, see "How to Use This Census Report"]

| State<br>Parish<br>Parish Subdivision<br>Place | Population 16 years and over, worked in 1999 | | | | | | Median income in 1999 (dollars) | | | Per capita income in 1999 (dollars) |
|---|---|---|---|---|---|---|---|---|---|---|
| | Total | | Worked 40 or more weeks | | | | | | | |
| | | | Total | | Full-time, year-round | | | | | |
| | Male | Female | Male | Female | Male | Female | Households | Families | Nonfamily households | |
| Avoyelles Parish—Con. | | | | | | | | | | |
| District 8 | 509 | 579 | 370 | 349 | 291 | 238 | 17 152 | 20 667 | 10 337 | 8 843 |
| Simmesport town | 339 | 445 | 219 | 258 | 173 | 181 | 15 455 | 19 115 | 9 153 | 8 061 |
| District 9 | 568 | 563 | 456 | 424 | 367 | 316 | 26 797 | 36 515 | 11 028 | 9 124 |
| Moreauville village | 200 | 189 | 161 | 157 | 130 | 117 | 28 942 | 36 696 | 9 000 | 12 078 |
| District 10 | 421 | 543 | 310 | 374 | 242 | 259 | 20 114 | 21 224 | 11 250 | 10 162 |
| Cottonport town (part) | 258 | 390 | 188 | 260 | 145 | 169 | 16 200 | 20 288 | 9 181 | 8 645 |
| Mansura town (part) | 128 | 128 | 96 | 91 | 71 | 69 | 25 375 | 25 833 | 24 375 | 11 407 |
| District 11 | 717 | 518 | 596 | 376 | 493 | 274 | 26 888 | 33 625 | 9 021 | 13 522 |
| Plaucheville village | 95 | 67 | 73 | 43 | 63 | 27 | 20 833 | 35 000 | 10 000 | 14 934 |
| District 12 | 408 | 393 | 308 | 299 | 260 | 180 | 12 541 | 16 172 | 8 269 | 9 871 |
| Bunkie city (part) | 96 | 179 | 63 | 130 | 46 | 64 | 8 880 | 9 809 | 6 886 | 7 726 |
| Hessmer village (part) | 34 | 45 | 22 | 37 | 17 | 23 | 25 500 | 38 750 | 17 500 | 14 937 |
| District 13 | 503 | 436 | 365 | 270 | 256 | 187 | 26 613 | 34 957 | 8 625 | 13 127 |
| Bunkie city (part) | 129 | 169 | 117 | 98 | 87 | 57 | 14 375 | 26 563 | 7 625 | 8 779 |
| Evergreen town | 76 | 52 | 56 | 28 | 45 | 22 | 17 250 | 30 208 | 6 538 | 12 041 |
| District 14 | 555 | 618 | 429 | 488 | 333 | 274 | 28 750 | 36 186 | 12 813 | 13 218 |
| Bunkie city (part) | 458 | 541 | 352 | 429 | 270 | 231 | 24 133 | 34 750 | 12 620 | 12 483 |
| District 15 | 345 | 475 | 254 | 287 | 191 | 158 | 11 479 | 13 375 | 7 885 | 7 183 |
| Mansura town (part) | 21 | 35 | 13 | 20 | 7 | 11 | 10 804 | 10 500 | 8 125 | 10 953 |
| Marksville city (part) | 251 | 392 | 187 | 226 | 142 | 130 | 9 401 | 10 403 | 7 669 | 5 965 |
| Beauregard Parish | 8 586 | 6 511 | 6 647 | 4 540 | 5 343 | 3 046 | 32 582 | 37 886 | 15 930 | 15 514 |
| District 1 | 946 | 531 | 699 | 376 | 546 | 282 | 32 000 | 35 784 | 13 984 | 12 944 |
| District 2 | 748 | 614 | 548 | 421 | 476 | 270 | 27 614 | 34 696 | 12 833 | 15 198 |
| Merryville town | 223 | 223 | 145 | 145 | 117 | 99 | 22 500 | 30 962 | 9 375 | 14 055 |
| District 3A | 552 | 536 | 366 | 444 | 327 | 322 | 21 613 | 29 301 | 9 942 | 13 294 |
| De Ridder city (part) | 328 | 405 | 182 | 340 | 150 | 232 | 17 482 | 23 317 | 9 224 | 12 084 |
| District 3B | 683 | 491 | 509 | 341 | 404 | 194 | 23 958 | 27 708 | 12 042 | 11 587 |
| De Ridder city (part) | 234 | 211 | 136 | 117 | 107 | 71 | 17 969 | 20 900 | 8 125 | 8 645 |
| District 3C | 760 | 701 | 597 | 516 | 490 | 363 | 38 281 | 44 265 | 23 594 | 18 274 |
| De Ridder city (part) | 488 | 458 | 381 | 330 | 282 | 200 | 35 509 | 43 125 | 23 603 | 20 041 |
| District 3D | 799 | 724 | 610 | 466 | 478 | 379 | 34 050 | 38 200 | 20 625 | 17 243 |
| De Ridder city (part) | 799 | 724 | 610 | 466 | 478 | 379 | 34 050 | 38 200 | 20 625 | 17 243 |
| District 3E | 896 | 621 | 787 | 478 | 666 | 319 | 42 365 | 57 150 | 20 302 | 19 741 |
| De Ridder city (part) | 446 | 325 | 421 | 251 | 352 | 171 | 60 579 | 66 111 | 16 528 | 24 168 |
| District 4A | 1 146 | 670 | 906 | 401 | 730 | 272 | 37 972 | 40 757 | 26 638 | 17 272 |
| District 4B | 1 007 | 823 | 804 | 615 | 635 | 397 | 33 438 | 35 680 | 13 125 | 15 299 |
| District 5 | 1 049 | 800 | 821 | 482 | 591 | 248 | 31 094 | 38 656 | 17 606 | 13 790 |
| Bienville Parish | 3 323 | 3 019 | 2 587 | 2 165 | 2 153 | 1 570 | 23 663 | 30 241 | 10 851 | 12 471 |
| District 1 | 514 | 497 | 410 | 372 | 349 | 262 | 28 977 | 36 111 | 15 938 | 14 299 |
| Arcadia town (part) | 287 | 301 | 219 | 226 | 196 | 158 | 27 300 | 35 577 | 16 875 | 13 009 |
| District 2 | 424 | 440 | 320 | 316 | 276 | 243 | 18 688 | 23 482 | 9 647 | 9 982 |
| Arcadia town (part) | 256 | 304 | 175 | 212 | 151 | 162 | 15 905 | 21 292 | 9 205 | 8 820 |
| Bryceland village | 35 | 19 | 27 | 11 | 22 | 8 | 26 750 | 33 750 | 9 688 | 14 478 |
| District 3 | 431 | 389 | 334 | 295 | 272 | 233 | 21 450 | 26 522 | 11 774 | 13 062 |
| Gibsland town | 219 | 247 | 165 | 180 | 134 | 139 | 19 250 | 22 098 | 10 982 | 12 185 |
| Mount Lebanon town | 10 | 9 | 8 | 9 | 8 | 9 | 46 250 | 54 375 | 8 125 | 18 219 |
| District 4 | 517 | 442 | 397 | 310 | 315 | 237 | 22 546 | 31 023 | 10 608 | 12 851 |
| Jamestown village (part) | 24 | 22 | 17 | 8 | 12 | 5 | 19 792 | 31 875 | 8 750 | 10 862 |
| Ringgold town (part) | 107 | 142 | 86 | 82 | 76 | 71 | 14 417 | 19 821 | 9 821 | 10 443 |
| District 5 | 412 | 372 | 322 | 254 | 264 | 184 | 23 681 | 30 208 | 10 000 | 12 426 |
| Jamestown village (part) | 4 | 4 | 2 | 4 | - | 2 | 43 750 | 43 750 | - | 13 931 |
| Ringgold town (part) | 147 | 160 | 110 | 107 | 82 | 79 | 16 477 | 23 125 | 8 438 | 9 324 |
| District 6 | 560 | 476 | 419 | 310 | 364 | 200 | 25 474 | 30 664 | 10 526 | 12 414 |
| Bienville village (part) | 29 | 30 | 22 | 21 | 19 | 14 | 18 125 | 20 893 | 16 250 | 12 804 |
| Castor village | 34 | 33 | 32 | 21 | 28 | 14 | 23 125 | 35 000 | 9 375 | 11 963 |
| Lucky village (part) | 15 | 13 | 13 | 8 | 13 | 5 | 41 250 | 41 875 | 38 750 | 15 061 |
| District 7 | 465 | 403 | 385 | 308 | 313 | 211 | 25 815 | 31 891 | 9 637 | 12 049 |
| Bienville village (part) | 15 | 19 | 15 | 14 | 13 | 14 | 21 563 | 20 938 | 26 250 | 12 394 |
| Lucky village (part) | 37 | 51 | 25 | 37 | 20 | 26 | 13 214 | 15 469 | 7 083 | 5 974 |
| Saline village | 68 | 46 | 47 | 28 | 37 | 21 | 26 500 | 31 250 | 6 875 | 11 364 |
| Bossier Parish | 27 788 | 24 492 | 23 683 | 18 431 | 19 665 | 13 211 | 39 203 | 45 542 | 22 116 | 18 119 |
| District 1 | 3 969 | 3 572 | 3 498 | 2 682 | 2 944 | 1 819 | 48 707 | 54 052 | 25 791 | 19 876 |
| Bossier City city (part) | 2 182 | 2 059 | 2 027 | 1 548 | 1 713 | 1 072 | 52 279 | 59 784 | 28 264 | 20 520 |
| District 2 | 3 532 | 3 118 | 3 007 | 2 317 | 2 496 | 1 697 | 42 050 | 47 604 | 23 264 | 17 339 |
| Eastwood CDP (part) | 994 | 888 | 819 | 612 | 691 | 476 | 48 370 | 55 625 | 27 059 | 18 952 |
| Haughton town | 777 | 729 | 641 | 551 | 527 | 394 | 33 417 | 38 164 | 16 645 | 14 689 |
| Red Chute CDP (part) | 846 | 746 | 765 | 611 | 675 | 500 | 57 576 | 61 696 | 21 845 | 22 264 |
| District 3 | 3 126 | 2 618 | 2 578 | 2 028 | 2 128 | 1 460 | 45 942 | 53 029 | 20 969 | 22 649 |
| Benton town | 525 | 462 | 385 | 343 | 302 | 253 | 25 708 | 31 953 | 15 870 | 12 289 |
| District 4 | 1 469 | 1 211 | 1 115 | 879 | 829 | 599 | 28 570 | 35 585 | 11 970 | 13 772 |
| Plain Dealing town | 236 | 218 | 188 | 156 | 155 | 98 | 24 706 | 32 361 | 14 875 | 14 906 |
| District 5 | 2 833 | 2 538 | 2 524 | 1 938 | 2 127 | 1 440 | 42 148 | 45 542 | 22 317 | 17 586 |
| Bossier City city (part) | 2 270 | 2 062 | 2 006 | 1 543 | 1 704 | 1 101 | 41 681 | 45 000 | 19 479 | 17 242 |
| Eastwood CDP (part) | - | - | - | - | - | - | - | - | - | - |
| Red Chute CDP (part) | 404 | 375 | 376 | 315 | 311 | 276 | 42 548 | 47 717 | 31 042 | 19 589 |
| District 6 | 4 141 | 3 684 | 3 622 | 2 853 | 3 159 | 2 109 | 50 714 | 59 888 | 28 016 | 24 057 |
| Bossier City city (part) | 2 731 | 2 401 | 2 349 | 1 842 | 2 049 | 1 344 | 43 051 | 54 946 | 26 193 | 23 329 |
| Red Chute CDP (part) | 435 | 394 | 397 | 335 | 380 | 243 | 62 061 | 62 284 | 56 719 | 23 443 |
| District 7 | 960 | 1 254 | 766 | 849 | 595 | 612 | 15 923 | 16 685 | 13 664 | 8 282 |
| Bossier City city (part) | 960 | 1 254 | 766 | 849 | 595 | 612 | 15 923 | 16 685 | 13 664 | 8 282 |
| Shreveport city (part) | - | - | - | - | - | - | - | - | - | - |
| District 8 | 1 309 | 1 233 | 1 087 | 1 014 | 889 | 779 | 28 333 | 35 596 | 23 222 | 16 148 |
| Bossier City city (part) | 1 309 | 1 233 | 1 087 | 1 014 | 889 | 779 | 28 333 | 35 596 | 23 222 | 16 148 |
| District 9 | 1 789 | 1 562 | 1 440 | 1 085 | 1 112 | 749 | 26 298 | 31 323 | 20 166 | 14 128 |
| Bossier City city (part) | 1 789 | 1 562 | 1 440 | 1 085 | 1 112 | 749 | 26 298 | 31 323 | 20 166 | 14 128 |
| District 10 | 1 296 | 1 144 | 1 168 | 801 | 1 026 | 617 | 38 411 | 38 845 | 23 846 | 13 900 |
| Bossier City city (part) | 1 296 | 1 144 | 1 168 | 801 | 1 026 | 617 | 38 411 | 38 845 | 23 846 | 13 900 |
| District 11 | 1 766 | 1 247 | 1 488 | 977 | 1 198 | 691 | 34 335 | 40 098 | 19 637 | 15 504 |
| Bossier City city (part) | 1 612 | 1 079 | 1 344 | 849 | 1 075 | 576 | 32 000 | 39 286 | 16 743 | 14 485 |
| Shreveport city (part) | 154 | 168 | 144 | 128 | 123 | 115 | 40 625 | 42 000 | 36 518 | 25 260 |
| District 12 | 1 598 | 1 311 | 1 390 | 1 008 | 1 162 | 639 | 43 868 | 47 057 | 26 176 | 19 273 |
| Bossier City city (part) | 1 476 | 1 248 | 1 279 | 963 | 1 080 | 619 | 43 697 | 46 667 | 24 764 | 18 866 |
| Shreveport city (part) | 122 | 63 | 111 | 45 | 82 | 20 | 47 321 | 60 882 | 36 635 | 28 039 |

Table 9. **Work Status and Income in 1999: 2000**—Con.

[Data based on a sample (except Tables 65-68). For information on confidentiality protection, coverage, sampling error, and nonsampling error, see Appendix G.
For location of definitions, see "How to Use This Census Report"]

| State<br>Parish<br>Parish Subdivision<br>Place | Population 16 years and over, worked in 1999 | | | | | | Median income in 1999 (dollars) | | | Per capita income in 1999 (dollars) |
|---|---|---|---|---|---|---|---|---|---|---|
| | Total | | Worked 40 or more weeks | | | | | | | |
| | | | Total | | Full-time, year-round | | | | | |
| | Male | Female | Male | Female | Male | Female | Households | Families | Nonfamily households | |
| Caddo Parish | 62 543 | 61 821 | 50 501 | 45 471 | 40 900 | 32 855 | 31 467 | 38 872 | 19 762 | 17 839 |
| District 1 | 4 992 | 4 138 | 3 986 | 3 012 | 3 345 | 2 069 | 30 643 | 38 983 | 15 166 | 16 234 |
| Belcher village | 97 | 61 | 72 | 23 | 58 | 16 | 39 167 | 40 469 | 21 250 | 16 954 |
| Blanchard town (part) | 524 | 450 | 442 | 358 | 404 | 242 | 42 813 | 55 083 | 11 094 | 21 986 |
| Gilliam village | 55 | 48 | 43 | 42 | 31 | 20 | 29 375 | 39 375 | 16 563 | 30 264 |
| Hosston village | 90 | 65 | 77 | 51 | 55 | 27 | 22 500 | 26 250 | 15 833 | 12 282 |
| Ida village | 61 | 44 | 48 | 28 | 41 | 25 | 26 667 | 32 778 | 18 333 | 14 166 |
| Mooringsport town | 221 | 170 | 190 | 113 | 158 | 68 | 32 177 | 40 625 | 22 188 | 14 589 |
| Oil City town | 252 | 222 | 187 | 140 | 149 | 86 | 19 375 | 25 114 | 8 850 | 9 697 |
| Rodessa village | 92 | 47 | 67 | 40 | 51 | 25 | 21 750 | 28 125 | 12 250 | 10 693 |
| Shreveport city (part) | 17 | 13 | 17 | 13 | 17 | - | 90 237 | 90 957 | 16 250 | 30 214 |
| Vivian town | 901 | 778 | 761 | 538 | 655 | 424 | 23 800 | 29 867 | 15 565 | 13 267 |
| District 2 | 4 619 | 4 074 | 3 565 | 2 991 | 2 841 | 2 094 | 28 093 | 33 674 | 13 104 | 14 721 |
| Blanchard town (part) | 46 | 43 | 38 | 35 | 35 | 28 | 92 285 | 93 807 | 21 250 | 27 389 |
| Shreveport city (part) | 1 926 | 2 089 | 1 357 | 1 462 | 1 027 | 995 | 18 815 | 24 033 | 10 451 | 12 233 |
| District 3 | 3 742 | 3 589 | 2 663 | 2 431 | 2 004 | 1 692 | 18 026 | 23 973 | 10 288 | 11 112 |
| Shreveport city (part) | 3 704 | 3 560 | 2 631 | 2 402 | 1 972 | 1 663 | 18 041 | 23 973 | 10 093 | 11 084 |
| District 4 | 6 200 | 6 075 | 4 975 | 4 405 | 3 951 | 2 965 | 29 194 | 36 138 | 22 748 | 19 133 |
| Shreveport city (part) | 6 200 | 6 075 | 4 975 | 4 405 | 3 951 | 2 965 | 29 194 | 36 138 | 22 748 | 19 133 |
| District 5 | 3 650 | 4 588 | 2 740 | 3 189 | 2 010 | 2 332 | 20 263 | 22 810 | 12 027 | 10 606 |
| Shreveport city (part) | 3 645 | 4 588 | 2 735 | 3 189 | 2 005 | 2 332 | 20 244 | 22 810 | 12 001 | 10 591 |
| District 6 | 3 698 | 4 321 | 2 814 | 2 904 | 2 200 | 2 023 | 19 272 | 21 269 | 12 239 | 11 409 |
| Shreveport city (part) | 3 698 | 4 321 | 2 814 | 2 904 | 2 200 | 2 023 | 19 272 | 21 269 | 12 239 | 11 409 |
| District 7 | 4 517 | 5 221 | 3 412 | 3 804 | 2 634 | 2 796 | 25 178 | 27 560 | 17 113 | 13 594 |
| Shreveport city (part) | 4 505 | 5 221 | 3 406 | 3 804 | 2 628 | 2 796 | 25 175 | 27 666 | 17 113 | 13 596 |
| District 8 | 6 665 | 6 690 | 5 818 | 5 070 | 4 883 | 3 617 | 42 051 | 57 162 | 28 190 | 28 235 |
| Shreveport city (part) | 6 438 | 6 574 | 5 614 | 4 981 | 4 692 | 3 547 | 42 172 | 56 993 | 28 731 | 28 425 |
| District 9 | 6 340 | 5 573 | 5 482 | 4 290 | 4 617 | 3 148 | 51 564 | 67 817 | 27 277 | 30 894 |
| Shreveport city (part) | 5 278 | 4 653 | 4 598 | 3 567 | 3 919 | 2 577 | 50 356 | 67 115 | 27 493 | 31 769 |
| District 10 | 4 963 | 5 157 | 4 168 | 3 976 | 3 420 | 3 020 | 34 541 | 40 314 | 20 530 | 15 687 |
| Shreveport city (part) | 4 948 | 5 140 | 4 160 | 3 976 | 3 412 | 3 020 | 34 704 | 40 391 | 20 610 | 15 709 |
| District 11 | 6 677 | 6 031 | 5 555 | 4 638 | 4 629 | 3 537 | 43 943 | 52 011 | 20 861 | 19 497 |
| Shreveport city (part) | 3 629 | 3 691 | 3 148 | 2 841 | 2 709 | 2 179 | 44 578 | 52 512 | 24 858 | 20 135 |
| District 12 | 6 480 | 6 364 | 5 323 | 4 761 | 4 366 | 3 562 | 40 062 | 45 881 | 24 389 | 18 291 |
| Greenwood town | 691 | 618 | 560 | 454 | 452 | 328 | 40 408 | 52 955 | 18 203 | 19 374 |
| Shreveport city (part) | 4 049 | 4 224 | 3 339 | 3 153 | 2 713 | 2 394 | 38 094 | 44 955 | 25 165 | 17 881 |
| Calcasieu Parish | 49 044 | 42 522 | 39 957 | 30 675 | 32 421 | 20 978 | 35 372 | 41 903 | 19 050 | 17 710 |
| District 1 | 4 456 | 3 555 | 3 824 | 2 767 | 3 266 | 1 949 | 46 631 | 53 257 | 23 098 | 20 150 |
| Moss Bluff CDP | 3 043 | 2 552 | 2 573 | 1 995 | 2 192 | 1 395 | 47 319 | 54 137 | 18 977 | 19 483 |
| District 2 | 2 926 | 2 645 | 2 285 | 1 822 | 1 780 | 1 255 | 25 585 | 30 744 | 13 889 | 13 104 |
| Iowa town (part) | - | - | - | - | - | - | - | - | - | - |
| Lake Charles city (part) | 1 405 | 1 398 | 933 | 1 011 | 699 | 734 | 21 604 | 27 284 | 11 029 | 12 016 |
| District 3 | 1 647 | 1 425 | 1 237 | 922 | 957 | 623 | 19 337 | 25 958 | 9 870 | 11 693 |
| Lake Charles city (part) | 1 167 | 1 072 | 846 | 728 | 652 | 475 | 15 571 | 22 022 | 9 058 | 10 160 |
| District 4 | 2 613 | 2 650 | 2 078 | 2 014 | 1 545 | 1 272 | 24 750 | 27 748 | 16 328 | 12 724 |
| Lake Charles city (part) | 2 575 | 2 613 | 2 051 | 1 989 | 1 518 | 1 256 | 25 769 | 28 359 | 16 852 | 12 897 |
| District 5 | 2 934 | 2 836 | 2 288 | 2 094 | 1 878 | 1 531 | 28 857 | 35 172 | 21 628 | 19 073 |
| Lake Charles city (part) | 2 934 | 2 836 | 2 288 | 2 094 | 1 878 | 1 531 | 28 857 | 35 172 | 21 628 | 19 073 |
| District 6 | 2 700 | 2 479 | 2 307 | 1 821 | 1 725 | 1 175 | 37 349 | 50 111 | 21 098 | 22 449 |
| Lake Charles city (part) | 2 406 | 2 238 | 2 030 | 1 605 | 1 495 | 1 044 | 36 038 | 48 456 | 20 037 | 22 003 |
| Prien CDP (part) | 294 | 241 | 277 | 216 | 230 | 131 | 55 577 | 61 417 | 26 488 | 26 451 |
| District 7 | 3 465 | 3 246 | 2 596 | 2 209 | 2 017 | 1 390 | 35 881 | 41 226 | 25 762 | 17 247 |
| Lake Charles city (part) | 3 465 | 3 246 | 2 596 | 2 209 | 2 017 | 1 390 | 35 881 | 41 226 | 25 762 | 17 247 |
| District 8 | 4 663 | 3 906 | 4 079 | 2 845 | 3 535 | 1 878 | 50 875 | 62 309 | 23 896 | 26 678 |
| Lake Charles city (part) | 2 267 | 1 759 | 1 947 | 1 270 | 1 692 | 843 | 52 584 | 77 907 | 21 852 | 30 641 |
| Prien CDP (part) | 1 704 | 1 468 | 1 565 | 1 101 | 1 360 | 765 | 53 601 | 61 250 | 27 895 | 26 552 |
| District 9 | 3 631 | 3 064 | 3 032 | 2 437 | 2 432 | 1 846 | 40 399 | 46 897 | 22 628 | 19 640 |
| Lake Charles city (part) | 804 | 756 | 718 | 604 | 592 | 462 | 49 044 | 56 997 | 23 015 | 26 743 |
| District 10 | 3 232 | 3 071 | 2 591 | 2 191 | 2 087 | 1 474 | 30 783 | 35 625 | 17 799 | 14 422 |
| Iowa town (part) | 661 | 627 | 508 | 437 | 412 | 329 | 31 581 | 37 102 | 15 000 | 14 652 |
| Lake Charles city (part) | 1 144 | 1 367 | 912 | 924 | 686 | 511 | 24 827 | 29 872 | 15 568 | 13 570 |
| District 11 | 2 892 | 2 361 | 2 270 | 1 527 | 1 801 | 1 000 | 29 383 | 35 666 | 13 322 | 14 040 |
| DeQuincy city | 765 | 714 | 594 | 428 | 471 | 290 | 26 802 | 34 712 | 13 828 | 13 847 |
| Vinton town (part) | 720 | 724 | 557 | 523 | 428 | 346 | 26 556 | 30 565 | 11 723 | 13 302 |
| District 12 | 3 729 | 2 899 | 3 105 | 2 219 | 2 620 | 1 519 | 41 630 | 46 439 | 21 276 | 18 014 |
| Carlyss CDP | 1 204 | 869 | 1 019 | 697 | 846 | 449 | 37 358 | 41 583 | 22 351 | 17 956 |
| Sulphur city (part) | 553 | 456 | 463 | 367 | 371 | 238 | 36 464 | 40 912 | 20 515 | 15 966 |
| Vinton town (part) | - | - | - | - | - | - | - | - | - | - |
| District 13 | 3 713 | 2 959 | 2 931 | 2 010 | 2 307 | 1 397 | 33 379 | 38 012 | 15 515 | 15 047 |
| Sulphur city (part) | 2 402 | 2 017 | 1 887 | 1 296 | 1 466 | 887 | 31 631 | 36 309 | 16 160 | 15 063 |
| District 14 | 3 089 | 2 622 | 2 487 | 1 798 | 2 082 | 1 280 | 39 399 | 46 030 | 17 745 | 17 522 |
| Westlake city | 1 101 | 1 077 | 947 | 748 | 814 | 527 | 34 583 | 39 057 | 14 928 | 17 569 |
| District 15 | 3 354 | 2 804 | 2 847 | 1 999 | 2 389 | 1 389 | 45 668 | 55 886 | 23 528 | 19 377 |
| Sulphur city (part) | 2 754 | 2 303 | 2 327 | 1 693 | 1 977 | 1 145 | 47 115 | 58 906 | 25 262 | 20 396 |
| Caldwell Parish | 2 501 | 2 176 | 1 767 | 1 453 | 1 377 | 992 | 26 972 | 33 653 | 12 817 | 13 884 |
| District 1 | 362 | 314 | 268 | 221 | 206 | 141 | 27 941 | 38 250 | 14 583 | 15 460 |
| District 2 | 343 | 256 | 225 | 169 | 198 | 130 | 30 208 | 35 417 | 13 750 | 15 470 |
| Columbia town (part) | 47 | 18 | 22 | 18 | 22 | 8 | 23 750 | 24 000 | 16 875 | 10 874 |
| District 3 | 367 | 378 | 255 | 219 | 195 | 151 | 31 222 | 34 398 | 12 000 | 14 122 |
| Grayson village | 127 | 140 | 97 | 99 | 78 | 67 | 28 125 | 33 250 | 14 167 | 14 491 |
| District 4 | 216 | 275 | 168 | 199 | 124 | 129 | 14 744 | 15 781 | 10 455 | 9 172 |
| Columbia town (part) | 59 | 72 | 50 | 52 | 38 | 30 | 31 964 | 40 417 | 23 750 | 15 732 |
| District 5 | 334 | 343 | 278 | 240 | 215 | 174 | 30 658 | 38 125 | 14 861 | 15 609 |
| District 6 | 492 | 304 | 307 | 194 | 243 | 131 | 27 031 | 34 239 | 11 438 | 10 089 |
| Clarks village | 226 | 134 | 102 | 79 | 64 | 48 | 19 583 | 27 083 | 7 450 | 7 039 |
| District 7 | 387 | 306 | 266 | 211 | 196 | 136 | 31 133 | 37 019 | 15 769 | 18 680 |
| Cameron Parish | 2 774 | 2 266 | 2 029 | 1 461 | 1 546 | 946 | 34 232 | 39 663 | 16 781 | 15 348 |
| District 1 | 378 | 260 | 257 | 124 | 187 | 90 | 30 037 | 31 146 | 14 563 | 14 094 |
| Cameron CDP (part) | 95 | 64 | 35 | 22 | 15 | 11 | 22 361 | 31 250 | 13 854 | 10 095 |
| District 2 | 463 | 434 | 355 | 272 | 251 | 168 | 37 366 | 51 780 | 19 239 | 16 332 |
| Hackberry CDP | 463 | 434 | 355 | 272 | 251 | 168 | 37 366 | 51 780 | 19 239 | 16 332 |
| District 3 | 773 | 659 | 656 | 423 | 531 | 296 | 40 026 | 42 257 | 20 667 | 17 340 |
| District 4 | 400 | 305 | 271 | 220 | 187 | 115 | 29 875 | 38 750 | 16 719 | 15 019 |
| District 5 | 303 | 274 | 212 | 198 | 193 | 161 | 24 000 | 36 944 | 14 167 | 13 085 |

Table 9. **Work Status and Income in 1999: 2000**—Con.

[Data based on a sample (except Tables 65-68). For information on confidentiality protection, coverage, sampling error, and nonsampling error, see Appendix G.
For location of definitions, see "How to Use This Census Report"]

| State<br>Parish<br>Parish Subdivision<br>Place | Population 16 years and over, worked in 1999 | | | | | | Median income in 1999 (dollars) | | | Per capita income in 1999 (dollars) |
|---|---|---|---|---|---|---|---|---|---|---|
| | Total | | Worked 40 or more weeks | | | | | | | |
| | | | Total | | Full-time, year-round | | | | | |
| | Male | Female | Male | Female | Male | Female | Households | Families | Nonfamily households | |
| Cameron Parish—Con. | | | | | | | | | | |
| District 5—Con. | | | | | | | | | | |
| Cameron CDP (part) | - | - | - | - | - | - | - | - | - | - |
| District 6 | 457 | 334 | 278 | 224 | 197 | 116 | 31 477 | 35 272 | 10 682 | 14 128 |
| Cameron CDP (part) | 457 | 334 | 278 | 224 | 197 | 116 | 31 477 | 35 272 | 10 682 | 14 128 |
| Catahoula Parish | 2 528 | 1 970 | 1 704 | 1 302 | 1 322 | 809 | 22 528 | 27 206 | 11 333 | 12 608 |
| District 1 | 167 | 164 | 119 | 104 | 107 | 67 | 15 577 | 20 972 | 7 206 | 8 992 |
| Sicily Island village (part) | - | - | - | - | - | - | - | - | - | - |
| District 2 | 229 | 211 | 162 | 136 | 115 | 95 | 18 241 | 29 821 | 12 188 | 15 914 |
| Sicily Island village (part) | 71 | 91 | 48 | 63 | 39 | 37 | 14 783 | 23 036 | 12 847 | 11 972 |
| District 3 | 306 | 137 | 188 | 82 | 141 | 48 | 23 846 | 26 510 | 11 776 | 10 892 |
| District 4 | 389 | 264 | 196 | 136 | 145 | 91 | 26 900 | 30 536 | 12 727 | 11 317 |
| Harrisonburg village | 149 | 75 | 56 | 34 | 40 | 28 | 21 786 | 31 250 | 7 292 | 6 242 |
| District 5 | 438 | 249 | 344 | 193 | 271 | 130 | 28 958 | 31 845 | 13 750 | 17 332 |
| District 6 | 328 | 268 | 239 | 193 | 175 | 127 | 27 050 | 31 250 | 17 222 | 13 760 |
| Jonesville town (part) | 8 | 14 | 8 | 14 | 8 | 10 | 30 909 | 34 583 | 22 031 | 19 935 |
| District 7 | 184 | 177 | 119 | 127 | 83 | 60 | 15 707 | 18 958 | 11 579 | 10 436 |
| Jonesville town (part) | 184 | 177 | 119 | 127 | 83 | 60 | 15 707 | 18 958 | 11 579 | 10 436 |
| District 8 | 254 | 276 | 183 | 183 | 168 | 111 | 19 762 | 26 731 | 6 714 | 9 636 |
| Jonesville town (part) | 254 | 276 | 183 | 183 | 168 | 111 | 19 762 | 26 731 | 6 714 | 9 636 |
| District 9 | 233 | 224 | 154 | 148 | 117 | 80 | 21 276 | 24 861 | 9 265 | 14 563 |
| Jonesville town (part) | - | - | - | - | - | - | - | - | - | - |
| Claiborne Parish | 3 659 | 3 221 | 2 854 | 2 311 | 2 350 | 1 565 | 25 344 | 32 225 | 12 036 | 13 825 |
| District 1 | 376 | 339 | 296 | 228 | 240 | 198 | 22 670 | 30 313 | 6 927 | 11 549 |
| Junction City village (part) | 27 | 26 | 24 | 17 | 16 | 12 | 37 813 | 40 833 | 30 417 | 18 611 |
| District 2 | 534 | 399 | 353 | 307 | 254 | 201 | 31 477 | 40 518 | 15 089 | 11 684 |
| Haynesville town (part) | 160 | 179 | 149 | 131 | 100 | 86 | 27 500 | 41 042 | 12 083 | 19 223 |
| District 3 | 276 | 244 | 214 | 153 | 175 | 97 | 20 000 | 25 682 | 9 815 | 15 824 |
| Haynesville town (part) | 169 | 167 | 126 | 96 | 98 | 58 | 16 029 | 21 923 | 10 455 | 17 381 |
| District 4 | 293 | 245 | 203 | 155 | 178 | 82 | 22 950 | 27 279 | 12 143 | 12 402 |
| Haynesville town (part) | 147 | 138 | 100 | 82 | 91 | 54 | 19 489 | 20 972 | 10 714 | 11 728 |
| District 5 | 417 | 300 | 342 | 209 | 282 | 114 | 27 216 | 35 156 | 14 615 | 14 124 |
| Athens village | 51 | 41 | 40 | 29 | 37 | 19 | 18 750 | 26 750 | 13 125 | 13 033 |
| District 6 | 495 | 368 | 413 | 266 | 341 | 168 | 28 587 | 39 594 | 10 846 | 16 544 |
| Lisbon village | 60 | 51 | 53 | 37 | 39 | 27 | 41 667 | 50 417 | 16 250 | 18 943 |
| District 7 | 440 | 400 | 356 | 312 | 295 | 231 | 31 618 | 36 848 | 20 658 | 15 848 |
| Homer town (part) | 237 | 226 | 187 | 189 | 137 | 132 | 33 696 | 36 174 | 21 875 | 16 650 |
| District 8 | 214 | 246 | 148 | 157 | 113 | 114 | 21 140 | 27 434 | 14 167 | 11 253 |
| Homer town (part) | 129 | 113 | 81 | 63 | 64 | 48 | 21 842 | 30 000 | 18 929 | 12 641 |
| District 9 | 415 | 413 | 366 | 317 | 314 | 226 | 25 504 | 28 750 | 14 625 | 16 229 |
| Homer town (part) | 170 | 175 | 152 | 129 | 124 | 91 | 20 865 | 21 553 | 14 250 | 10 134 |
| District 10 | 199 | 267 | 163 | 207 | 158 | 134 | 17 350 | 26 393 | 6 000 | 11 726 |
| Homer town (part) | 199 | 267 | 163 | 207 | 158 | 134 | 17 350 | 26 393 | 6 000 | 11 726 |
| Concordia Parish | 4 271 | 3 852 | 3 182 | 2 619 | 2 446 | 1 831 | 22 742 | 28 629 | 13 449 | 11 966 |
| District 1 | 681 | 691 | 506 | 462 | 366 | 339 | 16 293 | 20 708 | 11 146 | 11 475 |
| Clayton town | 114 | 160 | 82 | 104 | 53 | 78 | 14 100 | 15 598 | 9 740 | 7 955 |
| Ferriday town (part) | 263 | 261 | 164 | 174 | 91 | 126 | 12 255 | 13 354 | 10 682 | 6 723 |
| West Ferriday CDP (part) | - | - | - | - | - | - | - | - | - | - |
| District 2 | 357 | 507 | 267 | 303 | 148 | 180 | 18 278 | 23 650 | 13 289 | 9 456 |
| Vidalia town (part) | 278 | 366 | 207 | 216 | 111 | 121 | 19 176 | 24 050 | 14 423 | 9 300 |
| District 3 | 1 121 | 907 | 887 | 708 | 706 | 516 | 33 968 | 40 082 | 19 447 | 15 504 |
| Vidalia town (part) | 810 | 730 | 655 | 560 | 543 | 415 | 36 148 | 41 642 | 20 507 | 17 021 |
| District 4 | 1 061 | 973 | 776 | 610 | 641 | 426 | 19 940 | 24 382 | 9 980 | 9 779 |
| Ferriday town (part) | 280 | 370 | 226 | 229 | 181 | 177 | 21 420 | 25 962 | 9 336 | 10 611 |
| Ridgecrest town | 191 | 146 | 161 | 100 | 130 | 71 | 31 000 | 32 917 | 14 063 | 14 629 |
| West Ferriday CDP (part) | 137 | 121 | 93 | 63 | 79 | 35 | 11 667 | 13 482 | 7 283 | 6 847 |
| District 5A | 474 | 333 | 328 | 235 | 248 | 153 | 22 885 | 25 511 | 18 068 | 11 638 |
| West Ferriday CDP (part) | 156 | 126 | 116 | 95 | 113 | 68 | 21 364 | 27 045 | 13 750 | 11 494 |
| District 5B | 577 | 441 | 418 | 301 | 337 | 217 | 31 157 | 36 542 | 17 375 | 14 329 |
| De Soto Parish | 5 750 | 5 553 | 4 545 | 3 975 | 3 752 | 2 861 | 28 252 | 33 196 | 12 886 | 13 606 |
| District 1A | 512 | 377 | 419 | 292 | 354 | 181 | 31 622 | 33 806 | 14 868 | 14 357 |
| Keachi town (part) | 60 | 66 | 55 | 42 | 45 | 27 | 30 625 | 41 250 | 18 750 | 16 579 |
| Longstreet village | 33 | 23 | 33 | 23 | 31 | 15 | 28 333 | 51 500 | 16 875 | 15 359 |
| District 1B | 569 | 467 | 445 | 321 | 361 | 232 | 23 780 | 29 471 | 12 063 | 12 350 |
| Logansport town | 350 | 306 | 277 | 213 | 219 | 160 | 22 546 | 31 250 | 10 948 | 12 695 |
| District 1C | 489 | 440 | 413 | 275 | 314 | 171 | 30 313 | 34 643 | 15 000 | 16 629 |
| Grand Cane village | 39 | 34 | 37 | 26 | 34 | 20 | 31 429 | 36 250 | 15 208 | 15 461 |
| Stanley village | 39 | 29 | 29 | 21 | 26 | 12 | 31 477 | 57 500 | 19 464 | 19 083 |
| District 2 | 847 | 693 | 648 | 548 | 595 | 451 | 39 469 | 44 714 | 21 685 | 16 560 |
| Stonewall town | 437 | 384 | 340 | 302 | 307 | 225 | 39 375 | 46 620 | 22 222 | 17 434 |
| District 3 | 772 | 709 | 626 | 558 | 486 | 426 | 36 552 | 43 261 | 13 641 | 15 606 |
| Keachi town (part) | 12 | 2 | 12 | 2 | 3 | 2 | 100 638 | 100 638 | - | 12 625 |
| District 4A | 552 | 559 | 480 | 413 | 413 | 281 | 37 978 | 45 034 | 17 159 | 16 012 |
| Mansfield city (part) | 339 | 366 | 280 | 281 | 241 | 185 | 33 103 | 39 236 | 17 083 | 14 445 |
| District 4B | 415 | 492 | 280 | 288 | 230 | 225 | 23 266 | 26 313 | 13 021 | 11 267 |
| Mansfield city (part) | 415 | 492 | 280 | 288 | 230 | 225 | 23 266 | 26 313 | 13 021 | 11 267 |
| District 4C | 324 | 453 | 232 | 295 | 165 | 168 | 15 417 | 23 031 | 6 875 | 10 022 |
| Mansfield city (part) | 226 | 412 | 177 | 262 | 115 | 155 | 15 000 | 20 833 | 6 686 | 9 968 |
| District 4D | 310 | 362 | 250 | 276 | 206 | 207 | 16 389 | 25 395 | 7 656 | 10 344 |
| South Mansfield village | 45 | 75 | 44 | 54 | 42 | 36 | 12 417 | 24 375 | 7 440 | 11 069 |
| District 5 | 536 | 677 | 407 | 487 | 344 | 393 | 28 299 | 29 925 | 20 469 | 12 466 |
| Mansfield city (part) | - | - | - | - | - | - | - | - | - | - |
| District 6 | 424 | 324 | 345 | 222 | 284 | 126 | 21 726 | 24 308 | 9 786 | 11 241 |
| East Baton Rouge Parish | 114 088 | 111 178 | 90 601 | 80 386 | 70 171 | 54 012 | 37 224 | 47 480 | 22 215 | 19 790 |
| District 1 | 9 470 | 8 895 | 7 934 | 6 592 | 6 611 | 4 794 | 42 438 | 48 185 | 22 198 | 17 546 |
| Baker city (part) | 2 138 | 2 595 | 1 825 | 1 947 | 1 433 | 1 358 | 34 957 | 36 687 | 22 813 | 14 646 |
| Zachary city | 3 105 | 2 747 | 2 599 | 1 944 | 2 191 | 1 438 | 49 669 | 57 389 | 23 162 | 18 554 |
| District 2 | 6 502 | 6 879 | 3 814 | 4 231 | 2 512 | 3 002 | 23 909 | 30 114 | 12 467 | 10 722 |
| Baker city (part) | 1 151 | 1 179 | 866 | 855 | 679 | 664 | 36 063 | 41 746 | 17 411 | 15 481 |
| Baton Rouge city (part) | 4 249 | 4 854 | 2 209 | 2 721 | 1 283 | 1 828 | 18 963 | 23 210 | 10 779 | 9 408 |
| Brownfields CDP (part) | 300 | 327 | 219 | 231 | 154 | 166 | 31 708 | 31 993 | 31 250 | 14 859 |
| District 3 | 13 760 | 12 347 | 10 559 | 8 762 | 7 697 | 5 212 | 37 815 | 63 919 | 19 730 | 23 697 |

Table 9. **Work Status and Income in 1999: 2000**—Con.

[Data based on a sample (except Tables 65-68). For information on confidentiality protection, coverage, sampling error, and nonsampling error, see Appendix G.
For location of definitions, see "How to Use This Census Report"]

| State<br>Parish<br>Parish Subdivision<br>Place | Population 16 years and over, worked in 1999 | | | | | | Median income in 1999 (dollars) | | | Per capita income in 1999 (dollars) |
|---|---|---|---|---|---|---|---|---|---|---|
| | Total | | Worked 40 or more weeks | | | | | | | |
| | | | Total | | Full-time, year-round | | | | | |
| | Male | Female | Male | Female | Male | Female | Households | Families | Nonfamily households | |
| East Baton Rouge Parish—Con. | | | | | | | | | | |
| District 3—Con. | | | | | | | | | | |
| Baton Rouge city (part) | 3 548 | 3 091 | 2 382 | 2 070 | 1 277 | 777 | 17 894 | 72 500 | 11 879 | 16 366 |
| Gardere CDP | 2 644 | 2 597 | 1 987 | 1 820 | 1 277 | 1 313 | 26 223 | 27 550 | 21 192 | 11 448 |
| Oak Hills Place CDP | 2 466 | 2 187 | 2 134 | 1 649 | 1 894 | 1 059 | 77 668 | 90 444 | 36 034 | 34 994 |
| Village St. George CDP | 2 020 | 2 017 | 1 734 | 1 658 | 1 444 | 1 206 | 55 646 | 64 255 | 31 976 | 25 742 |
| District 4 | 10 015 | 9 457 | 8 495 | 7 343 | 7 023 | 5 245 | 47 597 | 52 638 | 23 854 | 19 154 |
| Baker city (part) | - | - | - | - | - | - | - | - | - | - |
| Brownfields CDP (part) | 974 | 1 017 | 836 | 743 | 663 | 569 | 40 659 | 45 905 | 17 417 | 16 255 |
| Monticello CDP | 1 233 | 1 403 | 1 034 | 1 119 | 777 | 794 | 46 707 | 49 464 | 26 797 | 17 524 |
| District 5 | 6 019 | 7 447 | 4 624 | 5 212 | 3 319 | 3 404 | 24 716 | 26 875 | 14 738 | 11 080 |
| Baton Rouge city (part) | 3 148 | 3 960 | 2 376 | 2 751 | 1 652 | 1 756 | 20 000 | 22 113 | 11 983 | 10 054 |
| Merrydale CDP | 1 997 | 2 571 | 1 534 | 1 802 | 1 169 | 1 189 | 28 544 | 30 289 | 18 125 | 10 664 |
| District 6 | 8 694 | 9 179 | 7 068 | 6 582 | 5 620 | 4 324 | 31 862 | 38 976 | 21 401 | 16 896 |
| Baton Rouge city (part) | 8 694 | 9 179 | 7 068 | 6 582 | 5 620 | 4 324 | 31 862 | 38 976 | 21 401 | 16 896 |
| District 7 | 6 636 | 7 938 | 5 118 | 5 599 | 3 632 | 3 814 | 21 992 | 25 489 | 13 151 | 10 375 |
| Baton Rouge city (part) | 6 636 | 7 938 | 5 118 | 5 599 | 3 632 | 3 814 | 21 992 | 25 489 | 13 151 | 10 375 |
| District 8 | 10 180 | 9 617 | 8 401 | 7 497 | 7 089 | 5 366 | 45 506 | 58 163 | 28 720 | 24 193 |
| Baton Rouge city (part) | 8 823 | 8 214 | 7 214 | 6 336 | 6 119 | 4 534 | 44 693 | 59 081 | 28 068 | 24 412 |
| District 9 | 13 410 | 11 940 | 11 939 | 9 475 | 10 154 | 6 803 | 62 011 | 69 508 | 33 691 | 26 597 |
| Baton Rouge city (part) | 773 | 716 | 679 | 596 | 624 | 445 | 58 790 | 64 000 | 45 577 | 22 663 |
| Old Jefferson CDP | 1 820 | 1 636 | 1 665 | 1 355 | 1 296 | 1 025 | 52 220 | 59 778 | 32 099 | 21 410 |
| Shenandoah CDP | 5 540 | 4 646 | 4 817 | 3 672 | 4 132 | 2 590 | 73 536 | 79 302 | 36 555 | 29 722 |
| District 10 | 7 514 | 6 804 | 5 367 | 4 503 | 3 249 | 2 582 | 18 470 | 22 881 | 14 172 | 12 499 |
| Baton Rouge city (part) | 7 514 | 6 804 | 5 367 | 4 503 | 3 249 | 2 582 | 18 470 | 22 881 | 14 172 | 12 499 |
| District 11 | 11 076 | 10 561 | 9 413 | 8 178 | 7 640 | 5 748 | 42 782 | 60 235 | 30 444 | 31 578 |
| Baton Rouge city (part) | 6 515 | 6 153 | 5 455 | 4 666 | 4 385 | 3 205 | 45 395 | 65 989 | 29 316 | 36 777 |
| Inniswold CDP | 1 432 | 1 477 | 1 192 | 1 176 | 1 023 | 817 | 43 322 | 50 306 | 32 837 | 23 029 |
| Westminster CDP | 814 | 748 | 694 | 592 | 591 | 453 | 54 929 | 70 972 | 37 083 | 28 087 |
| District 12 | 10 812 | 10 114 | 7 869 | 6 412 | 5 625 | 3 718 | 49 701 | 71 738 | 25 185 | 26 327 |
| Baton Rouge city (part) | 10 812 | 10 114 | 7 869 | 6 412 | 5 625 | 3 718 | 49 701 | 71 738 | 25 185 | 26 327 |
| Industrial Complex UT | - | - | - | - | - | - | - | - | - | - |
| East Carroll Parish | 1 882 | 1 728 | 1 290 | 1 024 | 978 | 597 | 20 723 | 24 554 | 10 390 | 9 629 |
| District 1 | 256 | 145 | 189 | 112 | 172 | 67 | 30 365 | 31 510 | 7 222 | 13 516 |
| District 2 | 438 | 155 | 224 | 104 | 116 | 59 | 26 047 | 29 000 | 7 768 | 9 314 |
| District 3 | 185 | 206 | 119 | 80 | 67 | 40 | 16 597 | 23 125 | 9 643 | 8 613 |
| Lake Providence town (part) | 47 | 52 | 24 | 21 | 17 | 9 | 8 487 | 8 750 | 8 250 | 7 631 |
| District 4 | 266 | 248 | 233 | 138 | 220 | 96 | 32 596 | 38 750 | 19 167 | 17 082 |
| Lake Providence town (part) | 162 | 163 | 146 | 79 | 133 | 53 | 33 654 | 39 231 | 18 571 | 17 297 |
| District 5 | 167 | 209 | 132 | 125 | 106 | 75 | 16 402 | 25 900 | 10 729 | 10 759 |
| Lake Providence town (part) | 167 | 209 | 132 | 125 | 106 | 75 | 16 402 | 25 900 | 10 729 | 10 759 |
| District 6 | 150 | 254 | 88 | 137 | 79 | 79 | 17 321 | 20 643 | 12 500 | 5 258 |
| Lake Providence town (part) | 150 | 254 | 88 | 137 | 79 | 79 | 17 321 | 20 643 | 12 500 | 5 258 |
| District 7 | 122 | 178 | 81 | 126 | 69 | 80 | 15 278 | 16 250 | 8 750 | 6 209 |
| Lake Providence town (part) | 65 | 102 | 36 | 70 | 36 | 38 | 17 292 | 19 091 | 10 500 | 6 531 |
| District 8 | 142 | 161 | 97 | 105 | 59 | 43 | 10 321 | 10 948 | 5 764 | 6 723 |
| Lake Providence town (part) | 132 | 146 | 97 | 90 | 59 | 36 | 10 509 | 11 190 | 6 042 | 7 400 |
| District 9 | 156 | 172 | 127 | 97 | 90 | 58 | 17 083 | 15 859 | 7 443 | 10 752 |
| Lake Providence town (part) | 77 | 107 | 58 | 54 | 46 | 23 | 12 159 | 11 731 | 6 136 | 4 413 |
| East Feliciana Parish | 5 462 | 4 366 | 4 063 | 3 185 | 2 992 | 2 379 | 31 631 | 37 278 | 15 699 | 15 428 |
| District 1A | 689 | 665 | 596 | 460 | 493 | 348 | 35 857 | 43 667 | 12 692 | 17 532 |
| Clinton town (part) | - | - | - | - | - | - | - | - | - | - |
| District 1B | 787 | 618 | 673 | 466 | 529 | 329 | 42 656 | 45 402 | 23 750 | 23 132 |
| Slaughter village | 318 | 237 | 273 | 180 | 203 | 119 | 44 896 | 46 932 | 21 875 | 17 457 |
| District 2 | 542 | 451 | 396 | 329 | 298 | 252 | 19 745 | 26 389 | 14 052 | 12 661 |
| District 3 | 451 | 507 | 350 | 384 | 274 | 280 | 27 159 | 34 219 | 13 000 | 13 063 |
| Jackson town (part) | 102 | 100 | 90 | 74 | 67 | 56 | 24 375 | 33 750 | 8 036 | 10 794 |
| Wilson village (part) | 25 | 61 | 19 | 39 | 19 | 32 | 12 841 | 15 417 | 5 875 | 6 127 |
| District 4A | 1 056 | 163 | 482 | 110 | 135 | 84 | 36 667 | 44 107 | 16 875 | 12 731 |
| Jackson town (part) | 1 056 | 163 | 482 | 110 | 135 | 84 | 36 667 | 44 107 | 16 875 | 12 731 |
| District 4B | 457 | 443 | 387 | 323 | 308 | 236 | 31 182 | 35 391 | 16 635 | 16 277 |
| Jackson town (part) | 218 | 276 | 169 | 206 | 139 | 159 | 24 559 | 29 063 | 13 125 | 11 103 |
| District 5 | 449 | 512 | 323 | 359 | 244 | 258 | 28 266 | 30 703 | 18 250 | 14 232 |
| Clinton town (part) | 410 | 442 | 287 | 309 | 224 | 220 | 27 016 | 29 444 | 13 125 | 13 353 |
| District 6 | 592 | 528 | 521 | 381 | 434 | 307 | 31 538 | 36 458 | 16 523 | 15 294 |
| District 7 | 439 | 479 | 335 | 373 | 277 | 285 | 24 063 | 31 250 | 12 269 | 12 535 |
| Norwood village | 63 | 56 | 48 | 51 | 44 | 37 | 30 750 | 45 714 | 10 625 | 16 003 |
| Wilson village (part) | 82 | 98 | 64 | 63 | 45 | 45 | 20 357 | 20 250 | 14 750 | 8 248 |
| Evangeline Parish | 6 939 | 6 023 | 4 991 | 4 179 | 3 787 | 2 739 | 20 532 | 27 243 | 8 132 | 11 432 |
| District 1 | 502 | 433 | 397 | 303 | 261 | 204 | 21 071 | 24 521 | 10 982 | 15 054 |
| Chataignier village | 78 | 61 | 62 | 39 | 46 | 28 | 18 438 | 18 269 | 12 917 | 7 266 |
| District 2 | 658 | 494 | 422 | 333 | 363 | 232 | 21 620 | 27 850 | 10 742 | 9 127 |
| Basile town (part) | 341 | 295 | 236 | 201 | 196 | 143 | 18 922 | 23 008 | 10 670 | 10 568 |
| District 3 | 625 | 603 | 524 | 471 | 377 | 328 | 27 328 | 34 459 | 10 859 | 12 663 |
| Mamou town (part) | 71 | 135 | 71 | 87 | 51 | 51 | 15 100 | 15 800 | 7 103 | 9 794 |
| District 4 | 782 | 592 | 515 | 443 | 400 | 269 | 25 237 | 31 925 | 7 158 | 10 531 |
| Pine Prairie village | 178 | 156 | 120 | 115 | 85 | 71 | 21 167 | 27 292 | 11 071 | 9 735 |
| District 5 | 758 | 593 | 543 | 398 | 433 | 285 | 28 026 | 33 375 | 8 914 | 12 897 |
| Turkey Creek village | 75 | 60 | 57 | 41 | 48 | 27 | 25 625 | 31 250 | 15 417 | 10 845 |
| District 6 | 617 | 454 | 424 | 346 | 326 | 231 | 18 403 | 25 636 | 7 044 | 9 994 |
| Mamou town (part) | 178 | 152 | 87 | 128 | 56 | 74 | 13 289 | 21 964 | 6 296 | 7 913 |
| District 7 | 514 | 405 | 337 | 288 | 263 | 189 | 18 222 | 27 257 | 8 036 | 13 088 |
| Mamou town (part) | 288 | 239 | 164 | 169 | 122 | 113 | 12 482 | 16 033 | 6 816 | 9 344 |
| District 8 | 650 | 551 | 448 | 398 | 338 | 230 | 21 273 | 25 844 | 7 845 | 10 842 |
| Ville Platte city (part) | 98 | 73 | 66 | 39 | 37 | 27 | 18 295 | 19 432 | 12 917 | 13 798 |
| District 9 | 379 | 412 | 301 | 207 | 240 | 108 | 14 358 | 20 217 | 7 268 | 9 584 |
| Ville Platte city (part) | 199 | 208 | 148 | 88 | 107 | 29 | 10 357 | 13 950 | 7 051 | 7 796 |
| District 10 | 536 | 476 | 462 | 377 | 358 | 286 | 36 000 | 42 917 | 17 262 | 19 732 |
| Ville Platte city (part) | 64 | 67 | 64 | 54 | 57 | 49 | 32 396 | 48 750 | 21 250 | 42 894 |
| District 11 | 253 | 345 | 213 | 180 | 157 | 125 | 11 159 | 23 851 | 6 702 | 9 330 |
| Ville Platte city (part) | 225 | 298 | 185 | 150 | 129 | 103 | 11 114 | 24 018 | 6 639 | 9 214 |
| District 12 | 440 | 430 | 279 | 290 | 192 | 185 | 20 756 | 23 629 | 11 023 | 10 404 |

Table 9. **Work Status and Income in 1999: 2000**—Con.

[Data based on a sample (except Tables 65-68). For information on confidentiality protection, coverage, sampling error, and nonsampling error, see Appendix G.
For location of definitions, see "How to Use This Census Report"]

| State<br>Parish<br>Parish Subdivision<br>Place | Population 16 years and over, worked in 1999 | | | | | | Median income in 1999 (dollars) | | | Per capita income in 1999 (dollars) |
|---|---|---|---|---|---|---|---|---|---|---|
| | Total | | Worked 40 or more weeks | | | | | | | |
| | | | Total | | Full-time, year-round | | | | | |
| | Male | Female | Male | Female | Male | Female | Households | Families | Nonfamily households | |
| Evangeline Parish—Con. | | | | | | | | | | |
| District 12—Con. | | | | | | | | | | |
| Ville Platte city (part) | 440 | 430 | 279 | 290 | 192 | 185 | 20 756 | 23 629 | 11 023 | 10 404 |
| District 13 | 225 | 235 | 126 | 145 | 79 | 67 | 7 198 | 9 737 | 5 913 | 5 167 |
| Ville Platte city (part) | 225 | 235 | 126 | 145 | 79 | 67 | 7 198 | 9 737 | 5 913 | 5 167 |
| Franklin Parish | 4 775 | 4 142 | 3 281 | 2 743 | 2 539 | 1 767 | 22 964 | 27 440 | 10 473 | 12 675 |
| District 1 | 745 | 550 | 478 | 360 | 370 | 231 | 26 304 | 29 569 | 11 310 | 12 202 |
| District 2 | 825 | 615 | 552 | 427 | 386 | 252 | 26 287 | 30 781 | 11 453 | 17 720 |
| Winnsboro city (part) | 285 | 266 | 185 | 198 | 107 | 93 | 24 808 | 35 035 | 11 078 | 11 186 |
| District 3 | 649 | 582 | 488 | 363 | 397 | 230 | 26 688 | 31 051 | 13 355 | 13 677 |
| Gilbert village | 109 | 136 | 91 | 83 | 70 | 53 | 24 297 | 26 667 | 16 528 | 15 270 |
| Wisner town (part) | 128 | 110 | 92 | 75 | 59 | 45 | 27 083 | 32 188 | 18 125 | 14 447 |
| District 4 | 842 | 697 | 588 | 432 | 468 | 291 | 28 603 | 32 123 | 12 422 | 13 455 |
| District 5 | 368 | 571 | 242 | 412 | 198 | 311 | 15 733 | 18 692 | 7 250 | 7 649 |
| Winnsboro city (part) | 210 | 412 | 125 | 302 | 111 | 232 | 16 121 | 17 656 | 7 423 | 6 704 |
| District 6 | 843 | 564 | 623 | 369 | 480 | 253 | 25 841 | 36 071 | 12 212 | 14 620 |
| Baskin village | 32 | 46 | 17 | 28 | 15 | 21 | 18 000 | 31 875 | 10 938 | 16 034 |
| Winnsboro city (part) | 196 | 165 | 138 | 101 | 112 | 76 | 33 047 | 43 333 | 19 659 | 21 777 |
| District 7 | 503 | 563 | 310 | 380 | 240 | 199 | 12 664 | 14 597 | 7 073 | 9 749 |
| Winnsboro city (part) | 96 | 223 | 89 | 173 | 68 | 93 | 9 412 | 11 373 | 6 776 | 5 832 |
| Wisner town (part) | 79 | 109 | 61 | 66 | 45 | 30 | 19 167 | 19 375 | 11 250 | 7 187 |
| Grant Parish | 4 558 | 3 662 | 3 535 | 2 544 | 2 814 | 1 815 | 29 622 | 34 878 | 14 396 | 14 410 |
| District 1 | 482 | 321 | 360 | 204 | 268 | 123 | 27 279 | 33 250 | 10 625 | 15 447 |
| Montgomery town | 160 | 122 | 108 | 71 | 81 | 43 | 18 462 | 23 558 | 11 083 | 11 533 |
| District 2 | 474 | 325 | 333 | 219 | 243 | 183 | 30 505 | 40 625 | 16 250 | 16 510 |
| Colfax town (part) | 106 | 89 | 79 | 58 | 68 | 44 | 28 500 | 39 107 | 16 875 | 17 837 |
| District 3 | 236 | 316 | 158 | 205 | 117 | 119 | 15 033 | 16 619 | 8 684 | 8 301 |
| Colfax town (part) | 154 | 234 | 95 | 140 | 69 | 88 | 13 902 | 15 787 | 7 639 | 7 805 |
| District 4 | 635 | 585 | 497 | 458 | 405 | 314 | 30 855 | 35 833 | 16 579 | 14 382 |
| District 5 | 684 | 613 | 535 | 441 | 429 | 338 | 30 911 | 33 750 | 18 750 | 12 684 |
| District 6 | 798 | 665 | 636 | 495 | 544 | 374 | 34 857 | 40 378 | 18 355 | 15 181 |
| Pollock town (part) | 78 | 85 | 58 | 60 | 52 | 39 | 25 625 | 29 063 | 11 250 | 12 134 |
| District 7 | 674 | 483 | 559 | 327 | 452 | 206 | 31 143 | 36 371 | 14 125 | 16 906 |
| Dry Prong village | 90 | 91 | 79 | 57 | 64 | 38 | 32 917 | 43 214 | 12 083 | 13 978 |
| Pollock town (part) | - | - | - | - | - | - | - | - | - | - |
| District 8 | 575 | 354 | 457 | 195 | 356 | 158 | 28 056 | 33 333 | 10 789 | 14 903 |
| Georgetown village | 70 | 66 | 45 | 49 | 34 | 40 | 23 750 | 32 750 | 8 500 | 13 167 |
| Iberia Parish | 17 904 | 14 951 | 13 816 | 10 127 | 10 838 | 6 916 | 31 204 | 36 017 | 15 767 | 14 145 |
| District 1 | 999 | 908 | 660 | 543 | 519 | 303 | 16 916 | 20 354 | 12 030 | 9 533 |
| New Iberia city (part) | 999 | 908 | 660 | 543 | 519 | 303 | 16 916 | 20 354 | 12 030 | 9 533 |
| District 2 | 732 | 761 | 563 | 442 | 411 | 283 | 17 699 | 16 583 | 14 219 | 7 243 |
| New Iberia city (part) | 606 | 672 | 475 | 384 | 338 | 266 | 15 256 | 13 409 | 15 104 | 6 673 |
| District 3 | 1 201 | 1 173 | 955 | 824 | 782 | 510 | 36 107 | 40 122 | 16 439 | 16 237 |
| New Iberia city (part) | 977 | 886 | 792 | 634 | 662 | 430 | 37 242 | 40 104 | 16 250 | 15 975 |
| District 4 | 951 | 844 | 650 | 584 | 473 | 351 | 21 040 | 25 045 | 12 094 | 11 399 |
| New Iberia city (part) | 951 | 844 | 650 | 584 | 473 | 351 | 21 040 | 25 045 | 12 094 | 11 399 |
| District 5 | 1 263 | 1 032 | 969 | 825 | 736 | 603 | 25 970 | 32 622 | 15 732 | 13 457 |
| New Iberia city (part) | 1 055 | 896 | 803 | 702 | 593 | 515 | 23 944 | 28 250 | 16 289 | 12 704 |
| District 6 | 1 260 | 1 281 | 988 | 891 | 797 | 646 | 31 045 | 32 731 | 19 464 | 12 764 |
| New Iberia city (part) | 1 046 | 1 044 | 798 | 769 | 631 | 568 | 29 441 | 31 935 | 15 592 | 12 476 |
| District 7 | 1 259 | 1 123 | 1 006 | 760 | 800 | 505 | 38 779 | 44 575 | 19 609 | 19 253 |
| New Iberia city (part) | 1 259 | 1 123 | 1 006 | 760 | 800 | 505 | 38 779 | 44 575 | 19 609 | 19 253 |
| District 8 | 1 600 | 1 296 | 1 356 | 845 | 1 147 | 618 | 55 379 | 59 487 | 21 678 | 22 368 |
| New Iberia city (part) | 282 | 225 | 241 | 157 | 226 | 130 | 68 355 | 70 938 | 44 250 | 26 389 |
| District 9 | 1 481 | 1 147 | 1 188 | 777 | 894 | 559 | 36 897 | 40 711 | 18 971 | 15 999 |
| Loreauville village | 228 | 203 | 175 | 145 | 135 | 95 | 28 125 | 30 069 | 22 656 | 12 158 |
| District 10 | 1 391 | 1 085 | 1 119 | 771 | 937 | 574 | 36 593 | 41 633 | 14 223 | 15 121 |
| Lydia CDP | 352 | 200 | 294 | 146 | 258 | 104 | 41 146 | 42 500 | 14 583 | 16 395 |
| New Iberia city (part) | - | - | - | - | - | - | - | - | - | - |
| District 11 | 1 116 | 954 | 784 | 626 | 515 | 435 | 28 696 | 33 379 | 15 250 | 13 368 |
| Jeanerette city (part) | 647 | 543 | 446 | 355 | 333 | 222 | 32 177 | 34 088 | 24 250 | 14 694 |
| District 12 | 912 | 755 | 606 | 368 | 400 | 258 | 20 696 | 23 571 | 7 969 | 10 669 |
| Jeanerette city (part) | 600 | 554 | 395 | 257 | 289 | 168 | 17 159 | 20 417 | 7 068 | 9 604 |
| District 13 | 1 769 | 1 215 | 1 485 | 898 | 1 192 | 577 | 35 432 | 38 409 | 19 528 | 13 882 |
| Delcambre town (part) | - | - | - | - | - | - | - | - | - | - |
| New Iberia city (part) | - | - | - | - | - | - | - | - | - | - |
| District 14 | 1 970 | 1 377 | 1 487 | 973 | 1 235 | 694 | 35 984 | 39 563 | 15 833 | 14 065 |
| Delcambre town (part) | 142 | 127 | 98 | 91 | 76 | 66 | 29 821 | 32 500 | 16 250 | 11 127 |
| Iberville Parish | 7 461 | 7 080 | 5 645 | 5 069 | 4 505 | 3 534 | 29 039 | 34 100 | 15 136 | 13 272 |
| District 1 | 406 | 439 | 320 | 330 | 253 | 222 | 20 121 | 26 250 | 11 382 | 12 249 |
| White Castle town | 347 | 403 | 285 | 300 | 221 | 217 | 19 435 | 24 236 | 11 974 | 12 246 |
| District 2 | 633 | 513 | 497 | 374 | 426 | 286 | 36 705 | 44 063 | 11 354 | 14 798 |
| District 3 | 348 | 436 | 282 | 361 | 249 | 242 | 26 597 | 27 326 | 19 519 | 14 310 |
| District 4 | 826 | 781 | 371 | 342 | 192 | 151 | 24 200 | 26 979 | 18 906 | 7 324 |
| St. Gabriel town (part) | 826 | 781 | 371 | 342 | 192 | 151 | 24 200 | 26 979 | 18 906 | 7 324 |
| District 5 | 398 | 484 | 314 | 388 | 270 | 295 | 35 104 | 39 600 | 16 136 | 18 956 |
| Plaquemine city (part) | 357 | 401 | 286 | 320 | 249 | 254 | 38 493 | 44 236 | 18 036 | 21 324 |
| District 6 | 554 | 513 | 461 | 336 | 382 | 237 | 23 000 | 24 813 | 15 202 | 12 782 |
| Plaquemine city (part) | 31 | 28 | 25 | 28 | 10 | 8 | 45 625 | 8 750 | 26 250 | 13 176 |
| District 7 | 435 | 398 | 294 | 263 | 202 | 175 | 15 641 | 17 625 | 10 156 | 8 966 |
| Plaquemine city (part) | 435 | 398 | 294 | 263 | 202 | 175 | 15 641 | 17 625 | 10 156 | 8 966 |
| District 8 | 601 | 537 | 504 | 410 | 433 | 259 | 28 679 | 33 792 | 16 563 | 14 347 |
| Plaquemine city (part) | 557 | 508 | 468 | 385 | 403 | 241 | 28 585 | 32 667 | 16 875 | 14 072 |
| District 9 | 665 | 615 | 587 | 487 | 480 | 395 | 39 609 | 40 505 | 24 063 | 15 737 |
| Plaquemine city (part) | 5 | 5 | 5 | 5 | 5 | - | 2 500- | 66 250 | 2 500- | 20 938 |
| District 10 | 668 | 667 | 516 | 507 | 442 | 370 | 38 462 | 42 330 | 16 728 | 14 223 |
| Plaquemine city (part) | 51 | 135 | 38 | 96 | 25 | 72 | 19 545 | 28 603 | 16 420 | 11 603 |
| District 11 | 641 | 510 | 512 | 380 | 391 | 255 | 31 000 | 34 868 | 17 143 | 13 287 |
| Grosse Tete village | 142 | 147 | 114 | 115 | 91 | 85 | 27 734 | 32 188 | 21 607 | 12 840 |
| Rosedale village | 186 | 172 | 142 | 134 | 113 | 91 | 36 000 | 39 750 | 16 250 | 12 953 |
| District 12 | 551 | 546 | 421 | 374 | 327 | 278 | 24 006 | 29 076 | 7 857 | 11 230 |

Table 9. **Work Status and Income in 1999: 2000**—Con.

[Data based on a sample (except Tables 65-68). For information on confidentiality protection, coverage, sampling error, and nonsampling error, see Appendix G.
For location of definitions, see "How to Use This Census Report"]

| State<br>Parish<br>Parish Subdivision<br>Place | Population 16 years and over, worked in 1999 | | | | | | Median income in 1999 (dollars) | | | Per capita income in 1999 (dollars) |
|---|---|---|---|---|---|---|---|---|---|---|
| | Total | | Worked 40 or more weeks | | | | | | | |
| | | | Total | | Full-time, year-round | | | | | |
| | Male | Female | Male | Female | Male | Female | Households | Families | Nonfamily households | |
| Iberville Parish—Con. | | | | | | | | | | |
| District 12—Con. | | | | | | | | | | |
| Maringouin town | 234 | 266 | 168 | 169 | 118 | 114 | 23 816 | 28 359 | 8 750 | 10 817 |
| District 13 | 735 | 641 | 566 | 517 | 458 | 369 | 36 364 | 46 923 | 13 636 | 17 804 |
| St. Gabriel town (part) | 358 | 334 | 271 | 256 | 205 | 193 | 26 953 | 34 239 | 13 523 | 13 133 |
| Jackson Parish | 3 684 | 3 318 | 3 142 | 2 383 | 2 623 | 1 572 | 28 352 | 36 317 | 11 817 | 15 354 |
| District 1 | 641 | 583 | 558 | 420 | 478 | 271 | 41 000 | 45 968 | 11 087 | 17 561 |
| Quitman village | 30 | 46 | 30 | 33 | 30 | 24 | 39 167 | 39 583 | 21 607 | 17 182 |
| District 2 | 726 | 571 | 668 | 408 | 585 | 274 | 37 750 | 41 712 | 17 125 | 18 871 |
| Eros town | 44 | 32 | 37 | 24 | 27 | 20 | 20 313 | 23 750 | 11 250 | 10 789 |
| District 3 | 598 | 504 | 507 | 377 | 448 | 217 | 25 099 | 31 845 | 12 973 | 13 445 |
| Chatham town | 146 | 144 | 106 | 101 | 83 | 64 | 19 500 | 22 500 | 12 250 | 10 415 |
| District 4 | 406 | 369 | 348 | 268 | 279 | 185 | 26 786 | 32 125 | 10 500 | 14 720 |
| East Hodge village | 44 | 65 | 31 | 44 | 27 | 29 | 11 786 | 14 432 | 6 719 | 7 616 |
| Jonesboro town (part) | - | - | - | - | - | - | - | - | - | - |
| District 5 | 344 | 434 | 266 | 268 | 194 | 153 | 13 151 | 22 188 | 9 075 | 12 542 |
| Jonesboro town (part) | 344 | 434 | 266 | 268 | 194 | 153 | 13 151 | 22 188 | 9 075 | 12 542 |
| District 6 | 509 | 498 | 430 | 373 | 318 | 268 | 31 250 | 38 988 | 15 333 | 15 248 |
| Jonesboro town (part) | 255 | 206 | 210 | 153 | 130 | 116 | 26 855 | 39 659 | 17 344 | 13 325 |
| District 7 | 460 | 359 | 365 | 269 | 321 | 204 | 23 359 | 29 821 | 12 344 | 13 760 |
| Hodge village | 106 | 87 | 95 | 57 | 83 | 45 | 22 237 | 32 750 | 12 125 | 14 192 |
| Jonesboro town (part) | 186 | 134 | 133 | 103 | 121 | 79 | 19 907 | 27 813 | 12 258 | 13 122 |
| North Hodge village | 109 | 80 | 85 | 64 | 67 | 48 | 21 563 | 27 083 | 11 250 | 10 934 |
| Jefferson Parish | 126 912 | 117 825 | 105 231 | 90 393 | 85 593 | 61 874 | 38 435 | 45 834 | 24 594 | 19 953 |
| District 1 | 22 054 | 20 488 | 18 442 | 15 539 | 15 053 | 11 085 | 36 384 | 43 860 | 21 697 | 17 834 |
| Gretna city | 4 541 | 3 916 | 3 619 | 2 807 | 2 861 | 1 884 | 28 065 | 31 881 | 20 123 | 15 735 |
| Harvey CDP (part) | 3 507 | 3 202 | 3 030 | 2 441 | 2 617 | 1 735 | 41 042 | 49 321 | 21 174 | 18 059 |
| Marrero CDP (part) | 865 | 678 | 711 | 526 | 496 | 345 | 22 079 | 39 583 | 11 592 | 17 210 |
| Terrytown CDP | 6 730 | 6 846 | 5 663 | 5 108 | 4 552 | 3 712 | 36 897 | 41 963 | 23 136 | 16 725 |
| Timberlane CDP | 3 408 | 3 055 | 2 875 | 2 406 | 2 300 | 1 802 | 49 278 | 55 573 | 29 261 | 20 674 |
| District 2 | 21 878 | 19 720 | 18 077 | 15 192 | 14 581 | 10 400 | 37 329 | 42 475 | 21 663 | 16 326 |
| Avondale CDP | 1 407 | 1 199 | 1 156 | 916 | 985 | 682 | 35 917 | 37 250 | 27 938 | 13 518 |
| Bridge City CDP (part) | 898 | 913 | 698 | 652 | 544 | 413 | 27 352 | 30 707 | 18 750 | 11 985 |
| Elmwood CDP (part) | 131 | 86 | 113 | 51 | 88 | 19 | 28 958 | 34 750 | 19 063 | 21 902 |
| Estelle CDP | 4 655 | 3 967 | 3 817 | 2 981 | 3 153 | 2 015 | 45 293 | 47 500 | 24 479 | 16 586 |
| Harvey CDP (part) | - | - | - | - | - | - | - | - | - | - |
| Jean Lafitte town (part) | 593 | 352 | 438 | 266 | 355 | 193 | 35 833 | 40 163 | 15 781 | 14 209 |
| Jefferson CDP (part) | 3 061 | 2 887 | 2 557 | 2 221 | 2 048 | 1 509 | 32 171 | 39 583 | 21 849 | 18 307 |
| Lafitte CDP (part) | 87 | 41 | 58 | 36 | 58 | 25 | 32 609 | 55 139 | 2 500- | 15 750 |
| Marrero CDP (part) | 4 463 | 4 091 | 3 711 | 3 150 | 3 006 | 2 095 | 37 923 | 42 676 | 20 972 | 15 884 |
| Metairie CDP (part) | 1 756 | 1 678 | 1 448 | 1 380 | 1 241 | 931 | 37 168 | 45 149 | 22 813 | 20 240 |
| Westwego city (part) | 2 502 | 2 382 | 2 113 | 1 826 | 1 577 | 1 275 | 28 534 | 31 863 | 18 415 | 12 893 |
| Woodmere CDP (part) | 825 | 788 | 631 | 592 | 437 | 478 | 42 232 | 42 179 | 32 679 | 13 872 |
| District 3 | 15 519 | 16 753 | 11 601 | 11 813 | 8 999 | 7 945 | 26 844 | 28 547 | 15 603 | 11 553 |
| Barataria CDP | 312 | 323 | 252 | 243 | 168 | 134 | 28 169 | 29 913 | 12 500 | 12 890 |
| Bridge City CDP (part) | 712 | 827 | 481 | 643 | 335 | 417 | 17 153 | 19 602 | 9 423 | 8 906 |
| Grand Isle town | 469 | 309 | 355 | 232 | 250 | 130 | 33 548 | 35 517 | 18 571 | 18 330 |
| Harvey CDP (part) | 2 048 | 2 240 | 1 467 | 1 528 | 1 131 | 915 | 20 929 | 19 537 | 18 750 | 10 841 |
| Jean Lafitte town (part) | - | - | - | - | - | - | - | - | - | - |
| Kenner city (part) | 2 854 | 3 089 | 2 193 | 2 122 | 1 766 | 1 413 | 22 837 | 23 181 | 15 403 | 9 984 |
| Lafitte CDP (part) | 431 | 307 | 320 | 179 | 211 | 121 | 40 515 | 43 684 | 17 266 | 14 665 |
| Marrero CDP (part) | 2 787 | 3 579 | 1 996 | 2 496 | 1 563 | 1 716 | 27 039 | 29 112 | 13 696 | 10 851 |
| Metairie CDP (part) | 615 | 589 | 469 | 443 | 347 | 281 | 19 893 | 25 491 | 10 365 | 9 910 |
| River Ridge CDP (part) | 262 | 274 | 191 | 175 | 138 | 134 | 20 855 | 21 705 | 12 625 | 10 040 |
| Waggaman CDP | 2 271 | 2 210 | 1 792 | 1 598 | 1 441 | 1 057 | 33 084 | 34 639 | 18 450 | 12 078 |
| Westwego city (part) | 127 | 172 | 66 | 110 | 58 | 71 | 11 700 | 20 643 | 6 371 | 16 540 |
| Woodmere CDP (part) | 2 488 | 2 722 | 1 909 | 1 989 | 1 494 | 1 501 | 45 815 | 46 462 | 30 882 | 14 702 |
| District 4 | 22 589 | 19 974 | 19 165 | 15 513 | 15 684 | 10 533 | 47 524 | 58 131 | 28 815 | 24 708 |
| Kenner city (part) | 10 145 | 8 933 | 8 777 | 6 777 | 7 101 | 4 579 | 48 807 | 58 622 | 31 739 | 25 271 |
| Metairie CDP (part) | 12 444 | 11 041 | 10 388 | 8 736 | 8 583 | 5 954 | 46 820 | 57 630 | 25 529 | 24 258 |
| District 5 | 21 871 | 20 291 | 18 396 | 16 130 | 15 272 | 11 203 | 42 703 | 50 823 | 26 783 | 21 739 |
| Elmwood CDP (part) | 1 634 | 1 646 | 1 391 | 1 315 | 1 126 | 1 022 | 42 379 | 62 059 | 37 472 | 35 151 |
| Harahan city | 2 923 | 2 550 | 2 508 | 2 146 | 2 129 | 1 424 | 44 702 | 55 319 | 25 161 | 23 448 |
| Jefferson CDP (part) | 365 | 265 | 314 | 217 | 277 | 153 | 31 607 | 49 196 | 22 188 | 29 953 |
| Kenner city (part) | 6 965 | 6 370 | 5 705 | 4 956 | 4 681 | 3 421 | 39 539 | 45 528 | 22 429 | 17 248 |
| Metairie CDP (part) | 5 969 | 5 915 | 5 030 | 4 714 | 4 064 | 3 327 | 41 306 | 47 721 | 23 125 | 18 640 |
| River Ridge CDP (part) | 3 947 | 3 464 | 3 389 | 2 717 | 2 944 | 1 799 | 48 137 | 61 034 | 29 012 | 28 860 |
| District 6 | 23 001 | 20 599 | 19 550 | 16 206 | 16 004 | 10 708 | 39 595 | 54 231 | 26 183 | 27 775 |
| Metairie CDP (part) | 23 001 | 20 599 | 19 550 | 16 206 | 16 004 | 10 708 | 39 595 | 54 231 | 26 183 | 27 775 |
| Jefferson Davis Parish | 7 509 | 6 125 | 5 804 | 4 361 | 4 293 | 2 923 | 27 736 | 33 129 | 12 137 | 13 398 |
| District 1 | 264 | 222 | 158 | 160 | 117 | 120 | 33 583 | 37 450 | 18 750 | 19 826 |
| Lake Arthur town (part) | 150 | 123 | 101 | 78 | 60 | 58 | 26 250 | 35 481 | 17 875 | 14 868 |
| District 2 | 872 | 734 | 621 | 468 | 447 | 312 | 27 679 | 34 167 | 13 023 | 14 059 |
| Lake Arthur town (part) | 552 | 517 | 386 | 347 | 286 | 214 | 24 265 | 32 135 | 12 788 | 12 082 |
| District 3 | 120 | 102 | 80 | 97 | 73 | 67 | 27 500 | 31 429 | 9 000 | 13 503 |
| Jennings city (part) | 53 | 64 | 32 | 64 | 32 | 43 | 21 080 | 21 648 | 3 750 | 9 138 |
| District 4 | 543 | 433 | 440 | 301 | 290 | 216 | 17 582 | 20 781 | 9 508 | 9 591 |
| Jennings city (part) | 527 | 416 | 424 | 293 | 274 | 208 | 17 636 | 21 602 | 9 508 | 9 926 |
| District 5 | 455 | 358 | 371 | 259 | 242 | 193 | 32 702 | 38 917 | 12 083 | 14 229 |
| Jennings city (part) | 455 | 358 | 371 | 259 | 242 | 193 | 32 702 | 38 917 | 12 083 | 14 229 |
| District 6 | 497 | 517 | 404 | 358 | 305 | 225 | 20 608 | 21 938 | 13 243 | 9 957 |
| Jennings city (part) | 497 | 517 | 404 | 358 | 305 | 225 | 20 608 | 21 938 | 13 243 | 9 957 |
| District 7 | 879 | 790 | 717 | 557 | 553 | 331 | 32 237 | 39 688 | 14 844 | 15 038 |
| Jennings city (part) | 879 | 790 | 717 | 557 | 553 | 331 | 32 237 | 39 688 | 14 844 | 15 038 |
| District 8 | 713 | 513 | 555 | 361 | 397 | 232 | 34 602 | 34 688 | 17 125 | 12 254 |
| Jennings city (part) | - | - | - | - | - | - | - | - | - | - |
| District 9 | 497 | 425 | 412 | 305 | 319 | 221 | 21 652 | 29 239 | 11 625 | 11 810 |
| Elton town | 230 | 222 | 173 | 166 | 144 | 117 | 21 384 | 28 359 | 11 167 | 10 713 |
| District 10 | 744 | 547 | 547 | 394 | 405 | 275 | 30 375 | 35 602 | 9 536 | 16 508 |
| Fenton village | 83 | 88 | 65 | 59 | 60 | 33 | 21 125 | 25 625 | 8 194 | 9 958 |
| District 11 | 689 | 607 | 519 | 440 | 426 | 304 | 26 728 | 32 950 | 11 385 | 13 966 |
| Welsh town (part) | 689 | 607 | 519 | 440 | 426 | 304 | 26 728 | 32 950 | 11 385 | 13 966 |

Table 9. **Work Status and Income in 1999: 2000**—Con.

[Data based on a sample (except Tables 65-68). For information on confidentiality protection, coverage, sampling error, and nonsampling error, see Appendix G.
For location of definitions, see "How to Use This Census Report"]

| State<br>Parish<br>Parish Subdivision<br>Place | Population 16 years and over, worked in 1999 | | | | | | Median income in 1999 (dollars) | | | Per capita income in 1999 (dollars) |
|---|---|---|---|---|---|---|---|---|---|---|
| | Total | | Worked 40 or more weeks | | | | | | | |
| | | | Total | | Full-time, year-round | | | | | |
| | Male | Female | Male | Female | Male | Female | Households | Families | Nonfamily households | |
| Jefferson Davis Parish—Con. | | | | | | | | | | |
| District 12 | 487 | 368 | 346 | 276 | 242 | 178 | 32 331 | 37 609 | 13 625 | 12 748 |
| Welsh town (part) | 120 | 93 | 91 | 65 | 77 | 32 | 28 438 | 38 125 | 6 583 | 11 497 |
| District 13 | 749 | 509 | 634 | 385 | 477 | 249 | 29 856 | 34 181 | 12 321 | 14 016 |
| Lafayette Parish | 53 781 | 47 830 | 43 059 | 35 020 | 33 998 | 22 856 | 36 518 | 45 158 | 21 248 | 19 371 |
| District A | 6 780 | 6 641 | 5 393 | 5 014 | 4 191 | 3 444 | 33 796 | 40 195 | 17 020 | 15 784 |
| Carencro city (part) | 1 076 | 1 114 | 911 | 855 | 718 | 580 | 23 060 | 28 151 | 11 368 | 11 504 |
| Lafayette city (part) | 3 895 | 3 984 | 3 046 | 2 973 | 2 318 | 2 070 | 35 311 | 41 145 | 19 508 | 15 867 |
| District B | 11 591 | 10 395 | 9 575 | 7 771 | 7 759 | 5 135 | 36 154 | 39 951 | 22 608 | 15 911 |
| Carencro city (part) | 124 | 221 | 102 | 143 | 94 | 71 | 17 500 | 24 348 | 7 188 | 11 416 |
| Duson town (part) | 313 | 284 | 250 | 188 | 181 | 121 | 22 237 | 26 313 | 10 547 | 11 155 |
| Lafayette city (part) | 1 554 | 1 492 | 1 298 | 1 116 | 1 094 | 689 | 52 313 | 60 109 | 30 409 | 21 546 |
| Scott city | 2 193 | 1 917 | 1 825 | 1 368 | 1 556 | 961 | 37 320 | 41 538 | 23 772 | 15 469 |
| District C | 3 570 | 4 103 | 2 454 | 2 840 | 1 754 | 1 834 | 19 564 | 22 894 | 11 665 | 10 288 |
| Lafayette city (part) | 3 158 | 3 666 | 2 149 | 2 542 | 1 492 | 1 643 | 19 124 | 22 500 | 11 518 | 10 103 |
| District D | 4 970 | 3 904 | 3 465 | 2 531 | 2 187 | 1 519 | 25 580 | 38 868 | 14 497 | 18 977 |
| Lafayette city (part) | 4 970 | 3 904 | 3 465 | 2 531 | 2 187 | 1 519 | 25 580 | 38 868 | 14 497 | 18 977 |
| District E | 6 235 | 5 675 | 4 935 | 4 162 | 3 733 | 2 600 | 33 411 | 47 073 | 21 441 | 19 821 |
| Lafayette city (part) | 6 235 | 5 675 | 4 935 | 4 162 | 3 733 | 2 600 | 33 464 | 47 112 | 21 484 | 19 845 |
| District F | 7 944 | 6 733 | 6 734 | 4 983 | 5 512 | 3 215 | 55 245 | 70 608 | 26 807 | 31 479 |
| Lafayette city (part) | 7 155 | 5 997 | 6 076 | 4 465 | 4 965 | 2 881 | 55 025 | 71 272 | 27 529 | 32 298 |
| District G | 12 691 | 10 379 | 10 503 | 7 719 | 8 862 | 5 109 | 44 511 | 53 398 | 27 021 | 21 218 |
| Broussard town (part) | 1 745 | 1 675 | 1 475 | 1 320 | 1 188 | 872 | 36 676 | 45 668 | 24 810 | 18 441 |
| Lafayette city (part) | 4 228 | 3 426 | 3 405 | 2 529 | 2 924 | 1 626 | 44 589 | 58 242 | 29 526 | 23 948 |
| Youngsville town | 1 180 | 920 | 972 | 643 | 772 | 432 | 47 303 | 55 689 | 25 513 | 20 480 |
| Lafourche Parish | 24 289 | 18 607 | 18 770 | 12 566 | 14 783 | 7 942 | 34 910 | 40 504 | 16 257 | 15 809 |
| District 1 | 1 743 | 1 549 | 1 472 | 1 080 | 1 180 | 774 | 36 431 | 42 299 | 18 333 | 15 330 |
| District 2 | 1 253 | 1 220 | 1 051 | 853 | 854 | 556 | 26 055 | 33 786 | 15 609 | 16 232 |
| Thibodaux city (part) | 1 253 | 1 220 | 1 051 | 853 | 854 | 556 | 26 055 | 33 786 | 15 609 | 16 232 |
| District 3 | 1 137 | 1 104 | 830 | 697 | 541 | 411 | 19 488 | 23 245 | 14 125 | 9 662 |
| Thibodaux city (part) | 866 | 925 | 624 | 561 | 428 | 309 | 18 454 | 21 648 | 14 000 | 9 709 |
| District 4 | 1 943 | 1 724 | 1 527 | 944 | 1 208 | 616 | 47 101 | 54 255 | 24 175 | 21 475 |
| Thibodaux city (part) | 680 | 664 | 406 | 288 | 248 | 142 | 39 135 | 75 820 | 26 071 | 24 604 |
| District 5 | 1 831 | 1 611 | 1 454 | 1 126 | 1 161 | 643 | 38 341 | 48 095 | 22 589 | 21 873 |
| Thibodaux city (part) | 740 | 756 | 623 | 519 | 552 | 357 | 36 591 | 52 386 | 22 045 | 24 267 |
| District 6 | 1 844 | 1 189 | 1 569 | 914 | 1 400 | 633 | 36 686 | 40 445 | 12 418 | 14 670 |
| Chackbay CDP | 1 179 | 723 | 994 | 585 | 859 | 383 | 37 357 | 41 934 | 15 625 | 15 389 |
| District 7 | 1 560 | 1 241 | 1 276 | 881 | 1 034 | 617 | 31 930 | 36 930 | 17 264 | 15 994 |
| Des Allemands CDP (part) | 128 | 82 | 112 | 66 | 82 | 57 | 28 250 | 29 167 | 26 429 | 13 275 |
| Mathews CDP (part) | 12 | 19 | 12 | 19 | 12 | 8 | 48 750 | 48 750 | - | 17 395 |
| Raceland CDP (part) | 1 090 | 857 | 886 | 581 | 684 | 411 | 30 572 | 33 816 | 17 277 | 14 816 |
| District 8 | 1 474 | 1 199 | 1 204 | 883 | 1 013 | 586 | 34 121 | 36 506 | 14 250 | 16 044 |
| Raceland CDP (part) | 1 474 | 1 199 | 1 204 | 883 | 1 013 | 586 | 34 121 | 36 506 | 14 250 | 16 044 |
| District 9 | 1 682 | 1 156 | 1 390 | 830 | 1 194 | 574 | 38 622 | 42 052 | 19 107 | 16 672 |
| Lockport town (part) | 195 | 175 | 158 | 127 | 138 | 98 | 35 350 | 37 188 | 21 389 | 18 955 |
| Mathews CDP (part) | 543 | 388 | 472 | 295 | 414 | 215 | 40 625 | 41 438 | 17 333 | 19 376 |
| District 10 | 1 703 | 1 100 | 1 254 | 759 | 989 | 435 | 37 432 | 46 234 | 12 250 | 16 430 |
| Larose CDP (part) | 461 | 303 | 297 | 218 | 225 | 115 | 35 430 | 44 792 | 12 143 | 14 231 |
| Lockport town (part) | 515 | 338 | 419 | 264 | 312 | 152 | 32 350 | 42 557 | 12 946 | 14 385 |
| District 11 | 1 966 | 1 307 | 1 525 | 914 | 1 178 | 522 | 37 034 | 38 213 | 19 200 | 12 927 |
| District 12 | 1 590 | 1 125 | 1 128 | 705 | 874 | 415 | 38 795 | 42 941 | 18 583 | 15 795 |
| Cut Off CDP (part) | 239 | 149 | 155 | 88 | 129 | 58 | 37 574 | 38 750 | 14 688 | 16 025 |
| Larose CDP (part) | 1 313 | 955 | 943 | 606 | 715 | 357 | 38 580 | 42 367 | 19 674 | 15 441 |
| District 13 | 1 719 | 1 242 | 1 243 | 857 | 939 | 517 | 38 542 | 44 036 | 13 893 | 16 433 |
| Cut Off CDP (part) | 1 334 | 979 | 977 | 690 | 726 | 424 | 38 217 | 43 836 | 13 714 | 16 411 |
| Galliano CDP (part) | 94 | 60 | 75 | 43 | 53 | 16 | 39 583 | 39 250 | 32 045 | 15 380 |
| Larose CDP (part) | 255 | 186 | 175 | 107 | 144 | 60 | 42 917 | 48 438 | 11 146 | 18 897 |
| District 14 | 1 527 | 969 | 1 019 | 617 | 677 | 374 | 33 955 | 39 167 | 12 450 | 14 662 |
| Cut Off CDP (part) | - | - | - | - | - | - | - | - | - | - |
| Galliano CDP (part) | 1 339 | 882 | 893 | 572 | 604 | 341 | 34 545 | 39 286 | 11 833 | 14 782 |
| Golden Meadow town (part) | 9 | - | 9 | - | 9 | - | 46 250 | 46 250 | - | 23 500 |
| District 15 | 1 317 | 871 | 828 | 506 | 541 | 269 | 26 232 | 30 683 | 12 750 | 11 231 |
| Galliano CDP (part) | 484 | 365 | 301 | 219 | 196 | 113 | 27 383 | 29 235 | 16 806 | 11 398 |
| Golden Meadow town (part) | 555 | 326 | 377 | 205 | 256 | 123 | 28 155 | 36 319 | 13 929 | 13 033 |
| La Salle Parish | 3 508 | 2 712 | 2 324 | 1 881 | 1 986 | 1 249 | 28 189 | 36 197 | 11 176 | 14 033 |
| District 1 | 428 | 291 | 282 | 190 | 255 | 114 | 27 450 | 35 495 | 13 864 | 16 970 |
| Olla town (part) | 74 | 79 | 52 | 36 | 43 | 30 | 17 750 | 19 063 | 15 000 | 9 414 |
| District 2 | 370 | 264 | 248 | 164 | 207 | 115 | 32 583 | 37 037 | 10 714 | 15 837 |
| Olla town (part) | 267 | 191 | 182 | 120 | 152 | 76 | 28 667 | 33 807 | 10 625 | 12 466 |
| District 3 | 478 | 246 | 340 | 175 | 311 | 91 | 26 500 | 31 131 | 11 813 | 10 511 |
| Tullos town (part) | 120 | 83 | 95 | 57 | 77 | 30 | 26 484 | 31 786 | 13 750 | 14 265 |
| Urania town | 172 | 119 | 131 | 84 | 127 | 52 | 25 625 | 29 167 | 15 417 | 10 517 |
| District 4 | 273 | 260 | 174 | 203 | 144 | 123 | 26 548 | 42 917 | 11 667 | 15 142 |
| Jena town (part) | 88 | 75 | 53 | 62 | 40 | 35 | 23 125 | 33 542 | 12 750 | 14 818 |
| District 5 | 365 | 305 | 250 | 206 | 216 | 148 | 33 036 | 44 750 | 13 864 | 14 973 |
| Jena town (part) | 365 | 305 | 250 | 206 | 216 | 148 | 33 036 | 44 750 | 13 864 | 14 973 |
| District 6 | 342 | 261 | 233 | 170 | 188 | 105 | 30 300 | 38 403 | 11 414 | 15 009 |
| Jena town (part) | 205 | 157 | 128 | 103 | 87 | 66 | 33 636 | 38 403 | 15 938 | 17 217 |
| Midway CDP (part) | 137 | 104 | 105 | 67 | 101 | 39 | 24 375 | 38 750 | 10 288 | 12 279 |
| District 7 | 372 | 281 | 238 | 183 | 196 | 152 | 28 606 | 31 188 | 9 405 | 10 947 |
| Jena town (part) | 22 | - | - | - | - | - | - | - | - | 1 535 |
| Midway CDP (part) | - | - | - | - | - | - | - | - | - | 3 486 |
| District 8 | 338 | 257 | 239 | 180 | 197 | 143 | 27 986 | 37 292 | 9 844 | 15 774 |
| Tullos town (part) | - | - | - | - | - | - | - | - | - | - |
| District 9 | 370 | 265 | 220 | 211 | 190 | 129 | 32 125 | 46 771 | 11 000 | 14 424 |
| District 10 | 172 | 282 | 100 | 199 | 82 | 129 | 14 815 | 20 559 | 9 696 | 12 124 |
| Jena town (part) | 20 | 31 | 15 | 24 | 12 | 20 | 13 750 | 21 250 | 8 542 | 7 188 |
| Midway CDP (part) | 111 | 228 | 66 | 152 | 51 | 91 | 14 707 | 20 926 | 10 069 | 13 893 |
| Lincoln Parish | 11 668 | 10 774 | 8 048 | 6 510 | 6 085 | 3 933 | 26 977 | 38 972 | 12 592 | 14 313 |
| District 1-A | 1 389 | 1 143 | 972 | 681 | 616 | 340 | 23 243 | 49 583 | 10 081 | 17 654 |
| Ruston city (part) | 1 202 | 989 | 810 | 574 | 501 | 275 | 22 297 | 50 735 | 9 801 | 17 475 |
| District 1-B | 1 128 | 779 | 935 | 576 | 696 | 383 | 53 766 | 61 163 | 24 034 | 27 365 |
| Ruston city (part) | 905 | 610 | 761 | 475 | 563 | 310 | 55 268 | 66 071 | 24 261 | 29 883 |

Table 9. **Work Status and Income in 1999: 2000**—Con.

[Data based on a sample (except Tables 65-68). For information on confidentiality protection, coverage, sampling error, and nonsampling error, see Appendix G.
For location of definitions, see "How to Use This Census Report"]

| State<br>Parish<br>Parish Subdivision<br>Place | Population 16 years and over, worked in 1999 | | | | | | Median income in 1999 (dollars) | | | Per capita income in 1999 (dollars) |
|---|---|---|---|---|---|---|---|---|---|---|
| | Total | | Worked 40 or more weeks | | | | | | | |
| | | | Total | | Full-time, year-round | | | | | |
| | Male | Female | Male | Female | Male | Female | Households | Families | Nonfamily households | |
| Lincoln Parish—Con. | | | | | | | | | | |
| District 1-C | 1 171 | 994 | 929 | 649 | 763 | 413 | 25 181 | 43 106 | 12 330 | 15 876 |
| Ruston city (part) | 859 | 731 | 645 | 449 | 513 | 274 | 20 889 | 32 656 | 11 417 | 14 442 |
| District 1-D | 467 | 1 327 | 327 | 569 | 248 | 232 | 14 102 | 14 773 | 11 889 | 6 733 |
| Ruston city (part) | 348 | 1 211 | 230 | 504 | 169 | 209 | 14 015 | 14 091 | 12 059 | 6 231 |
| District 1-E | 656 | 876 | 510 | 555 | 388 | 323 | 16 915 | 19 757 | 11 370 | 10 969 |
| Ruston city (part) | 531 | 718 | 424 | 442 | 310 | 274 | 16 406 | 20 227 | 11 576 | 11 405 |
| District 1-F | 831 | 803 | 612 | 549 | 425 | 338 | 17 151 | 22 014 | 8 551 | 10 786 |
| Ruston city (part) | 537 | 496 | 360 | 331 | 241 | 198 | 12 659 | 20 424 | 6 985 | 9 843 |
| District 1-G | 1 540 | 570 | 563 | 325 | 301 | 130 | 36 979 | 44 318 | 20 750 | 11 035 |
| Ruston city (part) | 1 540 | 570 | 563 | 325 | 301 | 130 | 36 979 | 44 318 | 20 750 | 11 035 |
| District 2-A | 984 | 1 185 | 331 | 357 | 182 | 219 | 25 000 | 30 893 | 14 659 | 8 179 |
| Grambling town (part) | 832 | 1 036 | 217 | 237 | 92 | 125 | 21 406 | 27 500 | 15 000 | 6 931 |
| District 2-B | 404 | 553 | 211 | 351 | 163 | 220 | 17 161 | 28 000 | 7 927 | 11 616 |
| Grambling town (part) | 321 | 434 | 149 | 282 | 115 | 180 | 17 560 | 28 000 | 8 346 | 12 760 |
| Ruston city (part) | 25 | 53 | 19 | 24 | 13 | 13 | 16 000 | 19 583 | 6 818 | 5 121 |
| District 3 | 1 058 | 883 | 882 | 643 | 767 | 462 | 34 643 | 41 582 | 13 462 | 15 692 |
| Simsboro village | 205 | 155 | 171 | 109 | 142 | 74 | 31 324 | 35 417 | 22 500 | 14 465 |
| Vienna town | 139 | 78 | 124 | 64 | 107 | 45 | 58 438 | 61 000 | 25 625 | 26 013 |
| District 4 | 926 | 723 | 803 | 531 | 713 | 388 | 33 030 | 40 917 | 17 452 | 15 431 |
| Dubach town | 179 | 199 | 154 | 142 | 124 | 94 | 24 531 | 30 000 | 16 250 | 15 306 |
| District 5 | 1 114 | 938 | 973 | 724 | 823 | 485 | 39 000 | 46 756 | 18 850 | 17 264 |
| Choudrant village | 200 | 134 | 157 | 112 | 123 | 86 | 37 321 | 42 656 | 19 688 | 15 726 |
| Downsville village (part) | 10 | 15 | 9 | 11 | 5 | - | 51 667 | 52 500 | 8 750 | 12 115 |
| Ruston city (part) | - | - | - | - | - | - | - | - | - | - |
| Livingston Parish | 25 375 | 20 650 | 21 264 | 15 056 | 17 715 | 10 881 | 38 887 | 44 071 | 18 674 | 16 282 |
| District 1 | 2 424 | 1 838 | 2 003 | 1 324 | 1 673 | 994 | 36 733 | 41 201 | 14 020 | 14 497 |
| Livingston town (part) | 343 | 289 | 290 | 204 | 249 | 148 | 32 813 | 41 625 | 9 375 | 15 075 |
| Walker town (part) | 24 | 19 | 24 | 9 | 9 | 9 | 19 833 | 28 125 | 11 250 | 12 002 |
| District 2 | 3 832 | 2 971 | 3 220 | 2 135 | 2 737 | 1 488 | 45 366 | 49 663 | 17 925 | 17 520 |
| District 3 | 3 190 | 2 597 | 2 736 | 1 868 | 2 294 | 1 358 | 40 401 | 46 795 | 19 830 | 16 667 |
| Denham Springs city (part) | - | - | - | - | - | - | - | - | - | - |
| District 4 | 2 401 | 2 153 | 2 004 | 1 600 | 1 681 | 1 212 | 41 296 | 48 793 | 20 962 | 18 603 |
| Denham Springs city (part) | 2 401 | 2 153 | 2 004 | 1 600 | 1 681 | 1 212 | 41 296 | 48 793 | 20 962 | 18 603 |
| District 5 | 3 103 | 2 525 | 2 548 | 1 968 | 2 073 | 1 476 | 44 154 | 47 928 | 21 746 | 16 642 |
| Denham Springs city (part) | - | - | - | - | - | - | - | - | - | - |
| District 6 | 2 890 | 2 325 | 2 437 | 1 702 | 1 983 | 1 205 | 39 620 | 42 083 | 22 382 | 15 663 |
| Denham Springs city (part) | - | - | - | - | - | - | - | - | - | - |
| French Settlement village | 236 | 192 | 213 | 148 | 175 | 108 | 38 563 | 41 518 | 27 679 | 17 660 |
| Livingston town (part) | - | - | - | - | - | - | - | - | - | - |
| Port Vincent village | 135 | 107 | 112 | 78 | 86 | 47 | 36 250 | 49 583 | 14 583 | 17 347 |
| Walker town (part) | 10 | 7 | 10 | 7 | 10 | 7 | 85 489 | 85 489 | - | 47 024 |
| District 7 | 3 083 | 2 780 | 2 672 | 1 983 | 2 233 | 1 356 | 37 991 | 43 411 | 17 480 | 16 181 |
| Denham Springs city (part) | - | - | - | - | - | - | - | - | - | - |
| Walker town (part) | 1 394 | 1 239 | 1 228 | 850 | 985 | 611 | 38 723 | 44 563 | 20 368 | 16 020 |
| District 8 | 2 018 | 1 569 | 1 730 | 1 154 | 1 483 | 821 | 32 003 | 35 819 | 14 390 | 15 450 |
| Killian village | 292 | 232 | 248 | 185 | 185 | 132 | 40 781 | 42 885 | 22 344 | 19 648 |
| Springfield town | 92 | 93 | 77 | 63 | 59 | 46 | 28 125 | 48 750 | 14 000 | 17 075 |
| District 9 | 2 434 | 1 892 | 1 914 | 1 322 | 1 558 | 971 | 31 613 | 38 208 | 12 917 | 14 683 |
| Albany village | 208 | 187 | 176 | 133 | 134 | 96 | 25 208 | 39 167 | 10 714 | 16 407 |
| Madison Parish | 2 830 | 2 795 | 1 918 | 1 939 | 1 411 | 1 229 | 20 509 | 23 589 | 13 284 | 10 114 |
| District 1 | 362 | 374 | 296 | 265 | 228 | 179 | 27 111 | 27 583 | 17 750 | 15 761 |
| Delta village | 53 | 64 | 43 | 35 | 39 | 24 | 29 750 | 33 214 | 16 250 | 15 346 |
| Mound village | 6 | - | 6 | - | 6 | - | 200 000+ | 200 000+ | - | 92 200 |
| Richmond village (part) | - | 2 | - | 2 | - | 2 | 53 750 | 53 750 | - | 15 557 |
| Tallulah city (part) | - | - | - | - | - | - | - | - | - | - |
| District 2 | 601 | 340 | 289 | 226 | 210 | 157 | 25 000 | 28 920 | 15 927 | 10 119 |
| Richmond village (part) | 18 | 17 | 13 | 7 | 10 | 1 | 22 917 | 28 750 | 11 875 | 12 433 |
| Tallulah city (part) | 52 | 95 | 34 | 55 | 29 | 40 | 13 966 | 12 500 | 41 250 | 5 326 |
| District 3 | 248 | 309 | 131 | 206 | 110 | 109 | 16 979 | 17 604 | 15 096 | 7 184 |
| Tallulah city (part) | 60 | 156 | 19 | 85 | 14 | 41 | 10 842 | 10 185 | 11 648 | 3 391 |
| District 4 | 248 | 304 | 136 | 201 | 90 | 142 | 20 921 | 22 202 | 11 382 | 6 977 |
| Tallulah city (part) | 248 | 304 | 136 | 201 | 90 | 142 | 20 921 | 22 202 | 11 382 | 6 977 |
| District 5 | 239 | 349 | 186 | 195 | 97 | 117 | 13 427 | 16 208 | 6 951 | 6 174 |
| Tallulah city (part) | 239 | 349 | 186 | 195 | 97 | 117 | 13 427 | 16 208 | 6 951 | 6 174 |
| District 6 | 252 | 290 | 187 | 212 | 129 | 128 | 15 968 | 16 625 | 12 083 | 7 630 |
| Tallulah city (part) | 252 | 290 | 187 | 212 | 129 | 128 | 15 968 | 16 625 | 12 083 | 7 630 |
| District 7 | 465 | 437 | 367 | 335 | 256 | 231 | 21 038 | 25 156 | 12 260 | 11 591 |
| Tallulah city (part) | 465 | 437 | 367 | 335 | 256 | 231 | 21 038 | 25 156 | 12 260 | 11 591 |
| District 8 | 415 | 392 | 326 | 299 | 291 | 166 | 30 260 | 35 441 | 16 875 | 16 031 |
| Richmond village (part) | 141 | 131 | 112 | 102 | 102 | 60 | 41 429 | 46 250 | 25 500 | 20 774 |
| Tallulah city (part) | 274 | 261 | 214 | 197 | 189 | 106 | 26 523 | 31 705 | 15 625 | 14 145 |
| Morehouse Parish | 6 895 | 6 329 | 5 154 | 4 483 | 4 296 | 3 076 | 25 124 | 31 358 | 11 344 | 13 197 |
| District 1 | 1 317 | 1 007 | 979 | 720 | 883 | 535 | 31 250 | 36 368 | 14 635 | 16 023 |
| Bonita village | 72 | 60 | 44 | 42 | 42 | 23 | 22 727 | 25 227 | 10 000 | 25 029 |
| District 2 | 892 | 696 | 601 | 450 | 472 | 284 | 19 583 | 28 008 | 9 779 | 12 122 |
| Collinston village (part) | 67 | 45 | 50 | 36 | 33 | 24 | 24 167 | 30 625 | 9 464 | 13 528 |
| Mer Rouge village | 147 | 136 | 121 | 91 | 90 | 67 | 23 472 | 27 273 | 10 568 | 12 759 |
| Oak Ridge village | 43 | 31 | 35 | 20 | 26 | 9 | 37 500 | 70 417 | 7 375 | 25 408 |
| District 3 | 1 167 | 939 | 966 | 717 | 880 | 548 | 33 038 | 39 779 | 15 046 | 15 744 |
| Bastrop city (part) | - | 7 | - | - | - | - | 2 500- | 2 500- | 36 250 | 8 320 |
| District 4 | 1 114 | 1 030 | 946 | 764 | 763 | 499 | 31 615 | 36 792 | 17 734 | 16 176 |
| Bastrop city (part) | 182 | 185 | 144 | 139 | 106 | 90 | 28 438 | 31 750 | 10 000 | 12 352 |
| Collinston village (part) | 30 | 22 | 21 | 15 | 10 | 4 | 11 389 | 32 813 | 7 500 | 8 448 |
| District 5 | 990 | 968 | 704 | 712 | 564 | 466 | 22 545 | 31 067 | 9 743 | 12 064 |
| Bastrop city (part) | 990 | 968 | 704 | 712 | 564 | 466 | 22 545 | 31 067 | 9 743 | 12 064 |
| District 6 | 722 | 869 | 514 | 613 | 415 | 381 | 20 159 | 28 063 | 10 722 | 10 475 |
| Bastrop city (part) | 722 | 869 | 514 | 613 | 415 | 381 | 20 159 | 28 063 | 10 722 | 10 475 |
| District 7 | 693 | 820 | 444 | 507 | 319 | 363 | 15 577 | 18 068 | 9 909 | 8 854 |
| Bastrop city (part) | 566 | 694 | 347 | 422 | 248 | 292 | 14 353 | 16 359 | 9 695 | 8 989 |
| Natchitoches Parish | 9 337 | 9 135 | 6 790 | 5 737 | 5 389 | 3 561 | 25 722 | 32 816 | 12 449 | 13 743 |
| District 1 | 1 004 | 897 | 760 | 653 | 649 | 467 | 35 217 | 45 938 | 21 304 | 19 718 |
| Natchitoches city (part) | 288 | 283 | 189 | 218 | 158 | 135 | 44 338 | 57 292 | 26 389 | 23 854 |

Table 9. **Work Status and Income in 1999: 2000**—Con.

[Data based on a sample (except Tables 65-68). For information on confidentiality protection, coverage, sampling error, and nonsampling error, see Appendix G.
For location of definitions, see "How to Use This Census Report"]

| State<br>Parish<br>Parish Subdivision<br>Place | Population 16 years and over, worked in 1999 | | | | | | Median income in 1999 (dollars) | | | Per capita income in 1999 (dollars) |
|---|---|---|---|---|---|---|---|---|---|---|
| | Total | | Worked 40 or more weeks | | | | | | | |
| | | | Total | | Full-time, year-round | | | | | |
| | Male | Female | Male | Female | Male | Female | Households | Families | Nonfamily households | |
| Natchitoches Parish—Con. | | | | | | | | | | |
| District 2 | 642 | 680 | 495 | 474 | 362 | 269 | 18 348 | 23 629 | 11 130 | 9 635 |
| Natchitoches city (part) | 642 | 680 | 495 | 474 | 362 | 269 | 18 348 | 23 629 | 11 130 | 9 635 |
| District 3 | 669 | 1 266 | 373 | 634 | 261 | 250 | 15 503 | 18 254 | 10 806 | 6 925 |
| Natchitoches city (part) | 669 | 1 266 | 373 | 634 | 261 | 250 | 15 503 | 18 254 | 10 806 | 6 925 |
| District 4 | 1 174 | 1 114 | 641 | 424 | 495 | 214 | 35 132 | 41 429 | 15 870 | 10 677 |
| Natchitoches city (part) | 494 | 629 | 90 | 127 | 16 | 38 | 11 056 | 11 406 | 10 862 | 2 813 |
| District 5 | 1 011 | 1 063 | 744 | 698 | 572 | 439 | 19 893 | 24 534 | 12 276 | 13 648 |
| Natchitoches city (part) | 1 011 | 1 063 | 744 | 698 | 572 | 439 | 19 893 | 24 534 | 12 276 | 13 648 |
| District 6 | 881 | 824 | 736 | 595 | 600 | 369 | 35 694 | 52 075 | 11 992 | 21 996 |
| Natchitoches city (part) | 881 | 824 | 736 | 595 | 600 | 369 | 35 694 | 52 075 | 11 992 | 21 996 |
| District 7 | 811 | 574 | 592 | 387 | 454 | 278 | 26 154 | 35 000 | 9 556 | 14 044 |
| Ashland village | 62 | 47 | 46 | 16 | 34 | 8 | 23 438 | 31 875 | 15 313 | 12 652 |
| Clarence village (part) | 16 | 14 | 7 | 7 | 6 | 7 | 31 563 | 30 625 | 35 000 | 19 123 |
| Goldonna village | 114 | 81 | 91 | 45 | 79 | 34 | 27 500 | 32 656 | 7 426 | 12 207 |
| District 8 | 687 | 679 | 490 | 477 | 374 | 301 | 19 356 | 22 760 | 14 650 | 9 421 |
| Campti town | 174 | 176 | 114 | 126 | 76 | 82 | 14 844 | 15 781 | 12 344 | 7 219 |
| Clarence village (part) | 100 | 106 | 81 | 81 | 70 | 64 | 23 194 | 24 167 | 13 125 | 12 576 |
| Natchitoches city (part) | 34 | 20 | 5 | 13 | - | 6 | 17 083 | 38 750 | 15 833 | 7 531 |
| District 9 | 795 | 729 | 605 | 497 | 484 | 345 | 26 349 | 37 022 | 10 117 | 16 185 |
| Powhatan village | 21 | 26 | 16 | 24 | 12 | 18 | 16 667 | 17 250 | 15 938 | 9 488 |
| Robeline village | 25 | 25 | 20 | 16 | 20 | 9 | 13 036 | 24 583 | 7 333 | 10 468 |
| District 10 | 852 | 734 | 680 | 485 | 597 | 340 | 31 479 | 37 428 | 13 967 | 15 072 |
| Natchitoches city (part) | 35 | 23 | 35 | 15 | 35 | 7 | 12 054 | 47 222 | 10 625 | 12 887 |
| Provencal village | 147 | 119 | 129 | 76 | 112 | 43 | 31 196 | 32 625 | 17 188 | 14 842 |
| District 11 | 811 | 575 | 674 | 413 | 541 | 289 | 24 688 | 31 629 | 10 114 | 14 779 |
| Natchez village | 112 | 102 | 90 | 74 | 67 | 52 | 16 786 | 19 643 | 7 813 | 7 625 |
| Natchitoches city (part) | - | - | - | - | - | - | - | - | - | - |
| Orleans Parish | 112 523 | 119 618 | 86 549 | 85 761 | 65 169 | 57 216 | 27 133 | 32 338 | 19 453 | 17 258 |
| New Orleans city | 112 523 | 119 618 | 86 549 | 85 761 | 65 169 | 57 216 | 27 133 | 32 338 | 19 453 | 17 258 |
| Ouachita Parish | 37 058 | 36 954 | 29 804 | 26 842 | 24 121 | 18 506 | 32 047 | 40 206 | 17 242 | 17 084 |
| District A | 8 010 | 7 568 | 6 761 | 5 873 | 5 457 | 4 181 | 43 250 | 52 067 | 19 955 | 20 932 |
| Claiborne CDP | 2 820 | 2 613 | 2 419 | 2 107 | 1 884 | 1 463 | 45 200 | 54 041 | 20 172 | 20 816 |
| West Monroe city (part) | 1 909 | 2 255 | 1 557 | 1 795 | 1 217 | 1 289 | 31 627 | 43 375 | 19 000 | 19 803 |
| District B | 7 350 | 6 353 | 6 194 | 4 514 | 5 173 | 3 308 | 32 015 | 37 147 | 15 700 | 16 104 |
| Brownsville-Bawcomville CDP | 1 945 | 1 581 | 1 487 | 1 138 | 1 185 | 813 | 25 359 | 28 958 | 15 085 | 11 710 |
| West Monroe city (part) | 447 | 487 | 362 | 306 | 278 | 221 | 21 596 | 24 261 | 14 924 | 14 495 |
| District C | 6 647 | 6 303 | 5 564 | 4 895 | 4 573 | 3 348 | 38 076 | 52 394 | 24 087 | 26 188 |
| Monroe city (part) | 4 911 | 4 723 | 4 180 | 3 786 | 3 370 | 2 617 | 43 108 | 61 879 | 25 507 | 30 906 |
| Sterlington town (part) | 319 | 286 | 265 | 221 | 228 | 149 | 32 794 | 37 109 | 18 750 | 16 618 |
| West Monroe city (part) | 816 | 735 | 626 | 468 | 511 | 270 | 22 176 | 23 824 | 18 594 | 10 836 |
| District D | 4 034 | 4 458 | 2 841 | 3 053 | 2 060 | 1 869 | 16 974 | 21 570 | 9 931 | 9 985 |
| Monroe city (part) | 2 247 | 2 441 | 1 498 | 1 661 | 1 056 | 919 | 13 608 | 17 975 | 8 838 | 8 655 |
| Richwood town (part) | 363 | 337 | 267 | 221 | 157 | 123 | 16 506 | 17 679 | 9 940 | 10 222 |
| District E | 7 183 | 7 475 | 5 692 | 5 234 | 4 724 | 3 570 | 38 873 | 49 496 | 19 881 | 18 085 |
| Monroe city (part) | 1 411 | 1 734 | 779 | 799 | 532 | 467 | 29 868 | 51 767 | 16 875 | 12 245 |
| Sterlington town (part) | 20 | 9 | 20 | 9 | 20 | 9 | 61 250 | 61 250 | - | 20 569 |
| Swartz CDP | 1 197 | 1 206 | 1 040 | 892 | 921 | 646 | 42 645 | 50 682 | 23 466 | 17 058 |
| District F | 3 834 | 4 797 | 2 752 | 3 273 | 2 134 | 2 230 | 20 895 | 22 755 | 12 525 | 9 242 |
| Monroe city (part) | 3 080 | 4 015 | 2 156 | 2 704 | 1 617 | 1 829 | 19 332 | 20 736 | 11 993 | 8 367 |
| Richwood town (part) | 24 | 24 | 22 | 11 | 11 | 9 | 26 250 | 16 250 | 33 750 | 9 513 |
| Plaquemines Parish | 6 964 | 5 359 | 5 358 | 3 633 | 4 233 | 2 616 | 38 173 | 42 610 | 17 490 | 15 937 |
| District 1 | 719 | 519 | 484 | 351 | 345 | 209 | 31 318 | 32 847 | 21 364 | 13 261 |
| District 2 | 1 034 | 780 | 871 | 635 | 671 | 487 | 46 731 | 50 590 | 19 875 | 19 543 |
| Belle Chasse CDP (part) | 1 034 | 780 | 871 | 635 | 671 | 487 | 46 731 | 50 590 | 19 875 | 19 543 |
| District 3 | 1 010 | 958 | 908 | 704 | 792 | 518 | 57 283 | 66 125 | 28 036 | 23 216 |
| Belle Chasse CDP (part) | 1 010 | 958 | 908 | 704 | 792 | 518 | 57 283 | 66 125 | 28 036 | 23 216 |
| District 4 | 785 | 696 | 675 | 444 | 559 | 339 | 35 194 | 37 095 | 24 219 | 13 462 |
| Belle Chasse CDP (part) | 738 | 641 | 648 | 419 | 544 | 339 | 37 250 | 40 476 | 28 906 | 14 334 |
| District 5 | 940 | 643 | 776 | 432 | 614 | 299 | 41 129 | 43 813 | 17 550 | 16 744 |
| Port Sulphur CDP (part) | 239 | 168 | 208 | 115 | 138 | 88 | 26 726 | 33 281 | 11 034 | 12 298 |
| District 6 | 524 | 405 | 356 | 263 | 307 | 189 | 30 938 | 32 384 | 11 359 | 13 875 |
| Empire CDP (part) | 27 | 36 | 27 | 32 | 14 | 8 | 24 375 | 22 813 | 2 500- | 10 227 |
| Port Sulphur CDP (part) | 497 | 369 | 329 | 231 | 293 | 181 | 31 076 | 32 946 | 11 685 | 14 126 |
| District 7 | 755 | 507 | 484 | 316 | 372 | 226 | 27 575 | 33 929 | 13 060 | 12 759 |
| Buras-Triumph CDP (part) | 249 | 120 | 134 | 100 | 96 | 70 | 27 742 | 29 153 | 18 068 | 11 747 |
| Empire CDP (part) | 506 | 387 | 350 | 216 | 276 | 156 | 27 375 | 35 521 | 12 000 | 13 180 |
| District 8 | 613 | 456 | 436 | 232 | 333 | 179 | 35 982 | 42 656 | 15 682 | 13 937 |
| Boothville-Venice CDP (part) | - | - | - | - | - | - | - | - | - | - |
| Buras-Triumph CDP (part) | 613 | 456 | 436 | 232 | 333 | 179 | 35 982 | 42 656 | 15 682 | 13 937 |
| District 9 | 584 | 395 | 368 | 256 | 240 | 170 | 32 625 | 42 056 | 11 992 | 12 923 |
| Boothville-Venice CDP (part) | 574 | 384 | 362 | 251 | 240 | 170 | 33 813 | 42 823 | 11 992 | 13 123 |
| Buras-Triumph CDP (part) | - | - | - | - | - | - | - | - | - | - |
| Pointe Coupee Parish | 5 643 | 4 775 | 4 456 | 3 382 | 3 571 | 2 306 | 30 618 | 36 625 | 15 113 | 15 387 |
| District 1 | 338 | 286 | 234 | 190 | 169 | 89 | 19 216 | 20 571 | 13 382 | 10 705 |
| District 2 | 366 | 312 | 263 | 215 | 199 | 120 | 26 154 | 30 167 | 12 273 | 11 887 |
| Morganza village | 159 | 137 | 119 | 96 | 91 | 49 | 28 750 | 36 563 | 14 318 | 13 901 |
| District 3 | 413 | 407 | 306 | 275 | 242 | 204 | 26 552 | 29 018 | 15 139 | 11 591 |
| District 4 | 469 | 314 | 391 | 229 | 332 | 191 | 34 018 | 36 172 | 27 125 | 17 787 |
| District 5 | 870 | 624 | 723 | 460 | 573 | 339 | 38 617 | 51 154 | 21 912 | 21 892 |
| New Roads city (part) | 163 | 131 | 132 | 98 | 101 | 61 | 47 986 | 70 625 | 15 417 | 26 710 |
| District 6 | 673 | 541 | 561 | 401 | 495 | 268 | 41 440 | 50 505 | 22 593 | 18 317 |
| Livonia town (part) | - | - | - | - | - | - | - | - | - | - |
| District 7 | 185 | 189 | 145 | 120 | 99 | 98 | 27 989 | 36 833 | 19 688 | 25 372 |
| New Roads city (part) | 185 | 189 | 145 | 120 | 99 | 98 | 27 989 | 36 833 | 19 688 | 25 372 |
| District 8 | 227 | 281 | 132 | 203 | 112 | 146 | 16 719 | 21 786 | 7 034 | 7 454 |
| New Roads city (part) | 99 | 97 | 57 | 77 | 50 | 52 | 19 706 | 25 685 | 6 213 | 8 040 |
| District 9 | 360 | 348 | 299 | 270 | 246 | 149 | 35 526 | 52 941 | 14 286 | 18 038 |
| New Roads city (part) | 274 | 262 | 240 | 213 | 187 | 110 | 28 558 | 44 938 | 14 286 | 15 632 |
| District 10 | 648 | 460 | 536 | 328 | 415 | 227 | 31 563 | 36 821 | 15 893 | 14 546 |
| Livonia town (part) | 415 | 283 | 348 | 214 | 290 | 133 | 37 000 | 42 721 | 20 694 | 16 756 |
| District 11 | 512 | 424 | 424 | 318 | 320 | 203 | 37 257 | 42 500 | 11 193 | 16 910 |
| Fordoche town | 272 | 184 | 204 | 131 | 148 | 83 | 36 364 | 40 313 | 15 313 | 15 223 |

Table 9. **Work Status and Income in 1999: 2000**—Con.

[Data based on a sample (except Tables 65-68). For information on confidentiality protection, coverage, sampling error, and nonsampling error, see Appendix G.
For location of definitions, see "How to Use This Census Report"]

| State<br>Parish<br>Parish Subdivision<br>Place | Population 16 years and over, worked in 1999 | | | | | | Median income in 1999 (dollars) | | | Per capita income in 1999 (dollars) |
|---|---|---|---|---|---|---|---|---|---|---|
| | Total | | Worked 40 or more weeks | | | | | | | |
| | | | Total | | Full-time, year-round | | | | | |
| | Male | Female | Male | Female | Male | Female | Households | Families | Nonfamily households | |
| Pointe Coupee Parish—Con. | | | | | | | | | | |
| District 11—Con. | | | | | | | | | | |
| Livonia town (part) | - | - | - | - | - | - | - | - | - | - |
| District 12 | 582 | 589 | 442 | 373 | 369 | 272 | 27 422 | 35 273 | 10 035 | 11 527 |
| New Roads city (part) | 263 | 342 | 176 | 201 | 145 | 124 | 15 192 | 19 620 | 7 083 | 7 508 |
| Rapides Parish | 30 118 | 28 458 | 24 050 | 20 945 | 19 341 | 14 856 | 29 856 | 36 671 | 16 571 | 16 088 |
| District A | 3 885 | 3 219 | 3 271 | 2 547 | 2 646 | 1 826 | 33 855 | 40 174 | 17 397 | 16 748 |
| Ball town | 946 | 875 | 789 | 649 | 658 | 436 | 31 500 | 38 588 | 15 000 | 14 178 |
| Pineville city (part) | 255 | 30 | 177 | 30 | 136 | 30 | 41 042 | 37 500 | 41 042 | 9 963 |
| District B | 3 753 | 3 707 | 2 938 | 2 697 | 2 336 | 1 918 | 27 544 | 33 693 | 17 755 | 15 618 |
| Pineville city (part) | 2 814 | 2 885 | 2 169 | 2 044 | 1 692 | 1 395 | 26 684 | 32 755 | 18 274 | 15 471 |
| District C | 3 939 | 3 301 | 3 317 | 2 503 | 2 811 | 1 878 | 43 145 | 49 364 | 18 137 | 18 007 |
| Deville CDP | 228 | 149 | 184 | 109 | 139 | 91 | 21 700 | 28 398 | 7 455 | 9 618 |
| Pineville city (part) | 525 | 449 | 453 | 380 | 376 | 246 | 64 773 | 75 481 | 22 917 | 20 377 |
| District D | 1 976 | 2 202 | 1 405 | 1 503 | 1 016 | 957 | 14 911 | 17 898 | 9 152 | 7 918 |
| Alexandria city (part) | 1 941 | 2 187 | 1 378 | 1 495 | 997 | 949 | 14 968 | 17 922 | 9 222 | 7 926 |
| District E | 3 999 | 3 480 | 3 243 | 2 585 | 2 698 | 1 857 | 35 192 | 40 847 | 21 096 | 16 796 |
| Alexandria city (part) | 565 | 501 | 464 | 332 | 368 | 227 | 46 146 | 55 600 | 27 202 | 20 183 |
| Boyce town | 222 | 243 | 170 | 187 | 124 | 130 | 17 727 | 20 000 | 10 192 | 9 616 |
| Woodworth town (part) | 40 | 46 | 39 | 38 | 37 | 34 | 86 191 | 88 686 | 56 250 | 24 744 |
| District F | 2 302 | 2 744 | 1 690 | 2 023 | 1 374 | 1 496 | 20 769 | 26 711 | 10 532 | 11 631 |
| Alexandria city (part) | 2 043 | 2 486 | 1 466 | 1 806 | 1 157 | 1 349 | 19 669 | 25 241 | 10 392 | 10 287 |
| District G | 3 715 | 3 831 | 3 016 | 2 919 | 2 476 | 2 012 | 39 447 | 50 291 | 24 406 | 25 629 |
| Alexandria city (part) | 3 615 | 3 758 | 2 945 | 2 860 | 2 415 | 1 964 | 39 708 | 51 066 | 24 418 | 26 035 |
| District H | 3 909 | 3 282 | 3 111 | 2 260 | 2 472 | 1 561 | 28 075 | 34 425 | 12 838 | 13 303 |
| Cheneyville town | 252 | 176 | 129 | 106 | 87 | 83 | 19 044 | 21 917 | 10 625 | 10 244 |
| Forest Hill village | 156 | 93 | 126 | 70 | 94 | 46 | 36 667 | 42 292 | 11 458 | 15 859 |
| Glenmora town | 298 | 322 | 214 | 230 | 169 | 151 | 21 736 | 26 739 | 11 771 | 11 535 |
| Lecompte town | 265 | 304 | 183 | 217 | 139 | 151 | 18 708 | 23 897 | 11 016 | 10 210 |
| McNary village | 37 | 39 | 31 | 15 | 29 | 11 | 22 917 | 30 833 | 10 000 | 12 420 |
| Woodworth town (part) | 240 | 231 | 193 | 168 | 166 | 112 | 35 655 | 36 544 | 23 750 | 14 451 |
| District I | 2 640 | 2 692 | 2 059 | 1 908 | 1 512 | 1 351 | 26 711 | 33 018 | 19 002 | 16 794 |
| Alexandria city (part) | 1 517 | 1 564 | 1 169 | 1 075 | 889 | 760 | 25 576 | 32 561 | 18 918 | 17 598 |
| Red River Parish | 1 995 | 1 774 | 1 533 | 1 237 | 1 231 | 855 | 23 153 | 27 870 | 12 326 | 12 119 |
| District 1 | 326 | 220 | 274 | 149 | 197 | 88 | 28 472 | 32 443 | 12 566 | 12 618 |
| District 2 | 387 | 356 | 319 | 271 | 271 | 190 | 29 572 | 34 844 | 12 339 | 12 585 |
| Coushatta town (part) | - | - | - | - | - | - | - | - | - | - |
| Martin village | 157 | 158 | 123 | 120 | 104 | 76 | 33 542 | 40 714 | 17 639 | 14 184 |
| District 3 | 286 | 238 | 237 | 179 | 200 | 138 | 27 500 | 31 000 | 16 250 | 12 046 |
| Hall Summit village | 70 | 41 | 58 | 31 | 57 | 28 | 31 042 | 30 000 | 30 417 | 11 433 |
| District 4 | 160 | 186 | 129 | 122 | 108 | 82 | 18 333 | 20 000 | 12 292 | 10 768 |
| Coushatta town (part) | 9 | 9 | 5 | 6 | 2 | 4 | 13 750 | 16 875 | 11 250 | 9 042 |
| District 5 | 297 | 299 | 194 | 181 | 131 | 116 | 14 420 | 15 670 | 10 500 | 8 793 |
| Coushatta town (part) | 220 | 229 | 125 | 138 | 83 | 90 | 12 015 | 13 182 | 8 750 | 8 184 |
| District 6 | 218 | 249 | 161 | 191 | 135 | 155 | 20 345 | 21 705 | 8 462 | 13 562 |
| Coushatta town (part) | - | - | - | - | - | - | - | - | - | - |
| District 7 | 321 | 226 | 219 | 144 | 189 | 86 | 28 281 | 36 607 | 13 889 | 14 898 |
| Coushatta town (part) | 149 | 127 | 117 | 78 | 89 | 34 | 24 844 | 31 705 | 11 875 | 13 837 |
| Edgefield village | 44 | 30 | 31 | 25 | 29 | 18 | 25 521 | 31 250 | 18 250 | 16 791 |
| Richland Parish | 4 609 | 4 603 | 3 471 | 3 104 | 2 727 | 2 145 | 23 668 | 29 075 | 11 803 | 12 479 |
| District 1 | 628 | 538 | 483 | 396 | 397 | 281 | 28 913 | 36 500 | 12 102 | 14 830 |
| Delhi town (part) | 299 | 266 | 241 | 215 | 208 | 155 | 26 451 | 31 750 | 13 906 | 14 942 |
| District 2 | 460 | 516 | 329 | 382 | 259 | 300 | 18 860 | 20 995 | 10 990 | 8 746 |
| Delhi town (part) | 281 | 386 | 208 | 298 | 177 | 226 | 18 098 | 19 375 | 12 563 | 8 478 |
| District 3 | 377 | 431 | 264 | 260 | 198 | 187 | 16 400 | 18 523 | 9 625 | 8 531 |
| Rayville town (part) | 63 | 188 | 45 | 106 | 33 | 57 | 8 893 | 9 914 | 6 319 | 4 766 |
| District 4 | 452 | 428 | 347 | 324 | 248 | 217 | 20 380 | 32 500 | 11 771 | 12 371 |
| Rayville town (part) | 90 | 78 | 72 | 50 | 63 | 32 | 16 875 | 22 188 | 11 875 | 8 458 |
| District 5 | 614 | 630 | 506 | 473 | 426 | 291 | 31 333 | 38 269 | 18 036 | 16 811 |
| Rayville town (part) | 237 | 232 | 200 | 175 | 179 | 94 | 26 458 | 27 125 | 21 923 | 14 561 |
| District 6 | 300 | 364 | 164 | 247 | 107 | 168 | 11 727 | 12 963 | 9 028 | 6 863 |
| Rayville town (part) | 300 | 364 | 164 | 247 | 107 | 168 | 11 727 | 12 963 | 9 028 | 6 863 |
| District 7 | 528 | 509 | 394 | 306 | 337 | 227 | 27 926 | 32 833 | 9 955 | 13 355 |
| District 8 | 724 | 752 | 565 | 401 | 453 | 264 | 30 721 | 34 830 | 15 100 | 12 640 |
| District 9 | 526 | 435 | 419 | 315 | 302 | 210 | 30 000 | 36 625 | 11 250 | 17 165 |
| Mangham town | 119 | 116 | 84 | 88 | 58 | 46 | 17 500 | 23 558 | 9 519 | 15 813 |
| Sabine Parish | 5 490 | 4 503 | 4 065 | 3 114 | 3 249 | 2 097 | 26 655 | 32 470 | 11 907 | 15 199 |
| District 1 | 580 | 477 | 479 | 294 | 378 | 211 | 29 600 | 33 155 | 17 917 | 13 868 |
| Florien village (part) | 127 | 133 | 95 | 80 | 79 | 51 | 22 014 | 25 417 | 11 528 | 10 764 |
| District 2 | 707 | 517 | 512 | 364 | 465 | 237 | 26 696 | 32 177 | 10 185 | 19 900 |
| District 3 | 744 | 648 | 619 | 501 | 515 | 369 | 33 417 | 40 938 | 19 000 | 20 004 |
| Many town (part) | 188 | 217 | 167 | 169 | 143 | 124 | 30 714 | 46 250 | 21 250 | 16 991 |
| District 4 | 311 | 481 | 210 | 309 | 175 | 189 | 12 338 | 17 022 | 7 095 | 9 739 |
| Many town (part) | 273 | 438 | 187 | 287 | 161 | 180 | 13 415 | 20 333 | 7 312 | 10 294 |
| District 5 | 631 | 461 | 453 | 333 | 365 | 233 | 26 060 | 31 250 | 12 632 | 13 520 |
| Fisher village | 67 | 44 | 55 | 39 | 48 | 27 | 27 708 | 34 250 | 9 286 | 11 998 |
| Florien village (part) | 2 | 2 | - | - | - | - | 53 750 | 53 750 | - | 26 250 |
| Many town (part) | - | - | - | - | - | - | - | - | - | - |
| District 6 | 712 | 534 | 489 | 346 | 385 | 222 | 31 250 | 36 000 | 19 417 | 18 921 |
| District 7 | 660 | 427 | 463 | 312 | 328 | 194 | 28 825 | 31 667 | 9 980 | 13 578 |
| Converse village | 84 | 74 | 63 | 60 | 47 | 34 | 25 250 | 31 875 | 13 125 | 13 180 |
| Noble village | 77 | 36 | 52 | 24 | 31 | 11 | 38 594 | 45 833 | 17 188 | 14 982 |
| District 8 | 540 | 472 | 384 | 339 | 287 | 228 | 21 688 | 24 625 | 9 947 | 10 984 |
| Zwolle town | 309 | 295 | 215 | 196 | 148 | 133 | 15 843 | 17 326 | 10 250 | 9 042 |
| District 9 | 605 | 486 | 456 | 316 | 351 | 214 | 29 333 | 40 323 | 7 407 | 13 498 |
| Pleasant Hill village | 137 | 152 | 105 | 99 | 97 | 72 | 18 068 | 35 625 | 6 739 | 13 188 |
| St. Bernard Parish | 17 572 | 15 869 | 14 656 | 12 215 | 12 098 | 8 862 | 35 939 | 42 785 | 17 525 | 16 718 |
| District A | 3 188 | 2 759 | 2 761 | 2 148 | 2 185 | 1 622 | 35 625 | 43 957 | 17 690 | 19 585 |
| Arabi CDP | 2 084 | 1 743 | 1 793 | 1 368 | 1 385 | 1 057 | 33 937 | 42 526 | 16 686 | 19 038 |
| Chalmette CDP (part) | 1 104 | 1 016 | 968 | 780 | 800 | 565 | 40 243 | 48 558 | 20 221 | 20 643 |
| District B | 3 481 | 3 240 | 2 763 | 2 383 | 2 313 | 1 681 | 31 423 | 36 518 | 20 293 | 15 562 |
| Chalmette CDP (part) | 3 481 | 3 240 | 2 763 | 2 383 | 2 313 | 1 681 | 31 423 | 36 518 | 20 293 | 15 562 |

Table 9. **Work Status and Income in 1999: 2000**—Con.

[Data based on a sample (except Tables 65-68). For information on confidentiality protection, coverage, sampling error, and nonsampling error, see Appendix G.
For location of definitions, see "How to Use This Census Report"]

| State<br>Parish<br>Parish Subdivision<br>Place | Population 16 years and over, worked in 1999 | | | | | | Median income in 1999 (dollars) | | | Per capita income in 1999 (dollars) |
|---|---|---|---|---|---|---|---|---|---|---|
| | Total | | Worked 40 or more weeks | | | | | | | |
| | | | Total | | Full-time, year-round | | | | | |
| | Male | Female | Male | Female | Male | Female | Households | Families | Nonfamily households | |
| St. Bernard Parish—Con. | | | | | | | | | | |
| District C | 3 525 | 3 173 | 2 932 | 2 389 | 2 417 | 1 724 | 40 535 | 48 822 | 17 466 | 18 239 |
| Chalmette CDP (part) | 3 525 | 3 173 | 2 932 | 2 389 | 2 417 | 1 724 | 40 535 | 48 822 | 17 466 | 18 239 |
| District D | 3 940 | 3 725 | 3 426 | 3 003 | 2 877 | 2 249 | 42 118 | 48 730 | 14 935 | 16 617 |
| Chalmette CDP (part) | 534 | 451 | 487 | 400 | 440 | 298 | 47 981 | 51 833 | 30 000 | 19 077 |
| Meraux CDP | 2 849 | 2 625 | 2 447 | 2 179 | 2 040 | 1 630 | 45 732 | 52 408 | 14 185 | 17 951 |
| Violet CDP (part) | 557 | 649 | 492 | 424 | 397 | 321 | 26 042 | 26 429 | 12 083 | 10 634 |
| District E | 3 438 | 2 972 | 2 774 | 2 292 | 2 306 | 1 586 | 31 154 | 35 223 | 15 721 | 13 978 |
| Poydras CDP | 975 | 809 | 734 | 618 | 609 | 477 | 26 820 | 33 036 | 15 563 | 12 874 |
| Violet CDP (part) | 1 504 | 1 364 | 1 263 | 1 073 | 1 050 | 761 | 36 795 | 41 318 | 16 413 | 15 601 |
| St. Charles Parish | 13 018 | 11 452 | 10 944 | 8 320 | 9 127 | 5 853 | 45 139 | 50 562 | 21 482 | 19 054 |
| District 1 | 1 578 | 1 507 | 1 211 | 987 | 950 | 715 | 38 056 | 43 629 | 17 813 | 15 492 |
| Boutte CDP (part) | 112 | 159 | 65 | 81 | 37 | 58 | 16 833 | 23 654 | 6 532 | 7 290 |
| Destrehan CDP (part) | 559 | 590 | 483 | 416 | 361 | 280 | 52 260 | 55 815 | 23 750 | 18 888 |
| Hahnville CDP | 743 | 622 | 541 | 425 | 433 | 315 | 39 405 | 42 679 | 24 792 | 17 385 |
| Killona CDP (part) | 153 | 125 | 111 | 54 | 108 | 51 | 19 659 | 19 310 | 8 906 | 7 524 |
| Luling CDP (part) | 11 | 11 | 11 | 11 | 11 | 11 | 75 487 | 75 487 | - | 19 500 |
| Taft CDP | - | - | - | - | - | - | - | - | - | - |
| District 2 | 2 088 | 1 671 | 1 811 | 1 222 | 1 593 | 902 | 50 417 | 57 105 | 23 929 | 20 257 |
| Ama CDP | 326 | 318 | 305 | 262 | 279 | 178 | 41 691 | 50 156 | 18 984 | 19 399 |
| Destrehan CDP (part) | 151 | 139 | 119 | 99 | 106 | 87 | 37 303 | 46 083 | 35 682 | 17 125 |
| Luling CDP (part) | 1 602 | 1 214 | 1 378 | 861 | 1 199 | 637 | 56 197 | 61 792 | 26 625 | 20 796 |
| St. Rose CDP (part) | - | - | - | - | - | - | 6 250 | - | 6 250 | 7 160 |
| District 3 | 2 385 | 2 088 | 1 997 | 1 506 | 1 780 | 1 084 | 71 211 | 76 801 | 32 935 | 28 433 |
| Destrehan CDP (part) | 2 385 | 2 088 | 1 997 | 1 506 | 1 780 | 1 084 | 71 211 | 76 801 | 32 935 | 28 433 |
| District 4 | 1 733 | 1 353 | 1 479 | 970 | 1 165 | 673 | 37 397 | 41 601 | 15 750 | 17 746 |
| Bayou Gauche CDP | 534 | 448 | 494 | 295 | 396 | 222 | 51 667 | 52 212 | 38 750 | 22 170 |
| Boutte CDP (part) | 205 | 218 | 174 | 181 | 153 | 131 | 29 821 | 37 039 | 12 353 | 13 848 |
| Des Allemands CDP (part) | 487 | 290 | 398 | 212 | 310 | 136 | 27 400 | 34 018 | 15 313 | 15 742 |
| Killona CDP (part) | - | - | - | - | - | - | - | - | - | - |
| Luling CDP (part) | - | - | - | - | - | - | - | - | - | - |
| Paradis CDP | 395 | 326 | 350 | 224 | 248 | 130 | 36 912 | 37 500 | 26 250 | 17 861 |
| District 5 | 1 701 | 1 700 | 1 425 | 1 407 | 1 164 | 957 | 34 785 | 37 885 | 22 424 | 14 140 |
| St. Rose CDP (part) | 1 694 | 1 685 | 1 418 | 1 392 | 1 157 | 942 | 34 772 | 37 772 | 22 778 | 14 096 |
| District 6 | 1 746 | 1 437 | 1 497 | 1 004 | 1 257 | 698 | 37 342 | 45 511 | 16 994 | 15 884 |
| Destrehan CDP (part) | 230 | 173 | 172 | 141 | 139 | 118 | 49 444 | 57 292 | 28 333 | 19 971 |
| Montz CDP | 290 | 255 | 283 | 200 | 261 | 140 | 48 388 | 49 671 | 18 958 | 16 800 |
| New Sarpy CDP | 361 | 277 | 292 | 197 | 268 | 101 | 27 679 | 31 964 | 10 694 | 10 532 |
| Norco CDP | 865 | 732 | 750 | 466 | 589 | 339 | 37 270 | 46 446 | 17 750 | 17 065 |
| District 7 | 1 787 | 1 696 | 1 524 | 1 224 | 1 218 | 824 | 54 727 | 56 844 | 35 375 | 19 998 |
| Boutte CDP (part) | 104 | 91 | 80 | 70 | 60 | 19 | 40 298 | 40 833 | 18 125 | 18 085 |
| Luling CDP (part) | 1 683 | 1 605 | 1 444 | 1 154 | 1 158 | 805 | 55 899 | 58 750 | 35 656 | 20 123 |
| St. Helena Parish | 2 277 | 2 084 | 1 669 | 1 594 | 1 317 | 1 029 | 24 970 | 29 950 | 14 413 | 12 318 |
| District 1 | 372 | 308 | 266 | 241 | 213 | 165 | 21 133 | 26 146 | 10 875 | 11 163 |
| District 2 | 262 | 269 | 186 | 198 | 153 | 146 | 19 342 | 21 488 | 11 806 | 11 419 |
| Greensburg town | 125 | 109 | 87 | 82 | 69 | 59 | 25 625 | 35 000 | 14 063 | 15 083 |
| District 3 | 418 | 420 | 297 | 277 | 223 | 169 | 23 846 | 26 250 | 16 714 | 12 367 |
| Montpelier village (part) | - | - | - | - | - | - | - | - | - | - |
| District 4 | 480 | 420 | 331 | 342 | 260 | 235 | 25 394 | 27 477 | 14 342 | 10 258 |
| District 5 | 315 | 322 | 248 | 269 | 200 | 166 | 23 162 | 28 750 | 11 607 | 13 135 |
| Montpelier village (part) | 47 | 45 | 38 | 37 | 33 | 33 | 22 625 | 36 875 | 16 250 | 15 704 |
| District 6 | 430 | 345 | 341 | 267 | 268 | 148 | 34 500 | 45 647 | 19 922 | 15 707 |
| St. James Parish | 4 806 | 4 291 | 3 862 | 2 960 | 3 082 | 1 963 | 35 277 | 41 751 | 15 762 | 14 381 |
| District 1 | 721 | 679 | 573 | 488 | 495 | 336 | 35 167 | 40 682 | 19 405 | 14 892 |
| Gramercy town | 641 | 606 | 508 | 430 | 431 | 294 | 33 824 | 39 350 | 18 558 | 14 040 |
| Lutcher town (part) | 39 | 22 | 29 | 22 | 29 | 13 | 36 042 | 46 667 | 22 083 | 27 101 |
| District 2 | 666 | 582 | 536 | 404 | 421 | 252 | 40 042 | 46 442 | 13 824 | 15 899 |
| Lutcher town (part) | 666 | 582 | 536 | 404 | 421 | 252 | 40 042 | 46 442 | 13 824 | 15 899 |
| District 3 | 841 | 688 | 689 | 504 | 567 | 380 | 42 455 | 47 773 | 20 197 | 16 483 |
| Lutcher town (part) | 117 | 89 | 65 | 59 | 42 | 40 | 14 167 | 24 375 | 10 139 | 9 546 |
| District 4 | 566 | 573 | 418 | 397 | 299 | 271 | 28 929 | 32 308 | 14 706 | 11 450 |
| District 5 | 578 | 573 | 420 | 401 | 303 | 201 | 27 431 | 31 833 | 9 091 | 9 871 |
| District 6 | 597 | 545 | 529 | 332 | 426 | 238 | 34 632 | 38 661 | 17 292 | 13 954 |
| North Vacherie CDP | 448 | 457 | 380 | 260 | 306 | 189 | 31 154 | 32 404 | 21 000 | 13 032 |
| South Vacherie CDP (part) | 126 | 72 | 126 | 56 | 97 | 33 | 53 846 | 60 268 | 10 750 | 17 029 |
| District 7 | 837 | 651 | 697 | 434 | 571 | 285 | 39 625 | 52 059 | 16 250 | 17 266 |
| South Vacherie CDP (part) | 837 | 651 | 697 | 434 | 571 | 285 | 39 625 | 52 059 | 16 250 | 17 266 |
| St. John the Baptist Parish | 10 673 | 9 796 | 8 979 | 7 186 | 7 401 | 5 085 | 39 456 | 43 925 | 20 095 | 15 445 |
| District 1 | 955 | 816 | 766 | 605 | 542 | 413 | 26 295 | 30 117 | 9 828 | 11 427 |
| Edgard CDP | 457 | 523 | 403 | 396 | 290 | 278 | 24 865 | 29 706 | 10 000 | 10 635 |
| Laplace CDP (part) | 333 | 180 | 250 | 142 | 162 | 98 | 26 979 | 31 544 | 11 141 | 13 410 |
| Wallace CDP | 81 | 48 | 39 | 20 | 23 | 6 | 19 118 | 25 179 | 7 500 | 6 625 |
| District 2 | 1 232 | 970 | 1 064 | 678 | 914 | 509 | 29 779 | 37 396 | 12 375 | 12 861 |
| Garyville CDP | 586 | 533 | 511 | 364 | 439 | 248 | 29 375 | 34 155 | 21 786 | 11 998 |
| Reserve CDP (part) | 646 | 437 | 553 | 314 | 475 | 261 | 29 866 | 40 391 | 12 091 | 13 740 |
| District 3 | 1 171 | 1 333 | 896 | 945 | 737 | 610 | 31 984 | 35 817 | 12 750 | 12 974 |
| Laplace CDP (part) | 289 | 352 | 214 | 247 | 175 | 159 | 22 969 | 24 154 | 10 500 | 9 416 |
| Reserve CDP (part) | 882 | 981 | 682 | 698 | 562 | 451 | 35 446 | 43 026 | 14 306 | 14 355 |
| District 4 | 1 648 | 1 676 | 1 381 | 1 216 | 1 094 | 852 | 39 302 | 40 879 | 20 121 | 13 990 |
| Laplace CDP (part) | 1 136 | 1 101 | 994 | 796 | 813 | 537 | 42 924 | 44 071 | 20 735 | 15 618 |
| Reserve CDP (part) | 512 | 575 | 387 | 420 | 281 | 315 | 31 302 | 37 031 | 16 042 | 11 147 |
| District 5 | 2 233 | 1 732 | 1 852 | 1 344 | 1 491 | 989 | 50 857 | 57 401 | 28 750 | 18 531 |
| Laplace CDP (part) | 2 233 | 1 732 | 1 852 | 1 344 | 1 491 | 989 | 50 857 | 57 401 | 28 750 | 18 531 |
| Reserve CDP (part) | - | - | - | - | - | - | - | - | - | - |
| District 6 | 1 211 | 1 216 | 1 050 | 918 | 900 | 615 | 39 024 | 42 632 | 24 519 | 13 543 |
| Laplace CDP (part) | 1 211 | 1 216 | 1 050 | 918 | 900 | 615 | 39 024 | 42 632 | 24 519 | 13 543 |
| District 7 | 2 223 | 2 053 | 1 970 | 1 480 | 1 723 | 1 097 | 56 337 | 63 347 | 30 197 | 20 964 |
| Laplace CDP (part) | 2 223 | 2 053 | 1 970 | 1 480 | 1 723 | 1 097 | 56 337 | 63 347 | 30 197 | 20 964 |
| St. Landry Parish | 18 328 | 16 221 | 14 382 | 11 604 | 11 296 | 7 900 | 22 855 | 28 908 | 10 287 | 12 042 |
| District 1 | 1 388 | 1 180 | 1 045 | 870 | 827 | 576 | 19 261 | 23 922 | 9 858 | 10 013 |
| Opelousas city (part) | 858 | 840 | 608 | 607 | 470 | 380 | 16 204 | 20 200 | 8 448 | 9 396 |
| District 2 | 1 119 | 1 435 | 850 | 951 | 652 | 564 | 14 478 | 17 382 | 8 783 | 9 927 |

Table 9. **Work Status and Income in 1999: 2000**—Con.

[Data based on a sample (except Tables 65-68). For information on confidentiality protection, coverage, sampling error, and nonsampling error, see Appendix G.
For location of definitions, see "How to Use This Census Report"]

| State<br>Parish<br>Parish Subdivision<br>Place | Population 16 years and over, worked in 1999 | | | | | | Median income in 1999 (dollars) | | | Per capita income in 1999 (dollars) |
|---|---|---|---|---|---|---|---|---|---|---|
| | Total | | Worked 40 or more weeks | | | | | | | |
| | | | Total | | Full-time, year-round | | | | | |
| | Male | Female | Male | Female | Male | Female | Households | Families | Nonfamily households | |
| St. Landry Parish—Con. | | | | | | | | | | |
| District 2—Con. | | | | | | | | | | |
| Opelousas city (part) | 595 | 996 | 455 | 595 | 337 | 364 | 11 016 | 12 047 | 8 339 | 6 946 |
| District 3 | 1 225 | 1 275 | 968 | 918 | 760 | 602 | 16 474 | 24 910 | 8 125 | 10 891 |
| Opelousas city (part) | 671 | 686 | 504 | 501 | 391 | 313 | 12 421 | 22 723 | 7 792 | 10 906 |
| District 4 | 1 333 | 1 155 | 1 081 | 850 | 843 | 608 | 26 094 | 32 436 | 9 640 | 12 162 |
| Washington town | 169 | 168 | 105 | 123 | 89 | 75 | 12 177 | 17 727 | 7 600 | 11 607 |
| District 5 | 1 134 | 883 | 840 | 626 | 637 | 415 | 21 068 | 24 781 | 9 745 | 11 559 |
| Melville town | 218 | 200 | 152 | 127 | 116 | 78 | 18 487 | 20 625 | 7 875 | 8 881 |
| Palmetto village | 23 | 20 | 19 | 10 | 17 | 5 | 28 750 | 38 125 | 10 417 | 7 787 |
| District 6 | 1 605 | 1 258 | 1 273 | 901 | 992 | 607 | 27 527 | 33 606 | 9 797 | 12 878 |
| Krotz Springs town | 288 | 222 | 221 | 160 | 182 | 117 | 26 823 | 31 842 | 11 406 | 13 914 |
| Port Barre town | 476 | 387 | 382 | 259 | 274 | 170 | 23 945 | 29 279 | 8 786 | 11 028 |
| District 7 | 1 667 | 1 385 | 1 311 | 1 028 | 1 068 | 676 | 28 065 | 31 915 | 11 827 | 12 840 |
| Arnaudville town (part) | 246 | 215 | 195 | 169 | 151 | 108 | 21 150 | 26 833 | 12 212 | 12 204 |
| Leonville town | 205 | 193 | 156 | 153 | 133 | 110 | 25 982 | 30 673 | 10 208 | 10 839 |
| District 8 | 1 682 | 1 541 | 1 339 | 1 118 | 1 090 | 769 | 28 750 | 34 444 | 13 406 | 13 497 |
| Cankton village | 91 | 89 | 77 | 76 | 68 | 44 | 22 500 | 36 250 | 7 273 | 12 225 |
| Grand Coteau town | 241 | 230 | 193 | 161 | 125 | 104 | 19 943 | 26 528 | 10 859 | 9 728 |
| Sunset town | 516 | 491 | 381 | 338 | 314 | 239 | 22 384 | 29 559 | 12 619 | 12 642 |
| District 9 | 1 704 | 1 503 | 1 374 | 1 123 | 1 116 | 869 | 35 195 | 45 965 | 12 689 | 17 097 |
| Opelousas city (part) | 799 | 741 | 632 | 547 | 516 | 393 | 28 932 | 42 287 | 11 854 | 16 382 |
| District 10 | 1 415 | 1 326 | 1 133 | 881 | 873 | 603 | 17 891 | 23 926 | 9 600 | 10 641 |
| Opelousas city (part) | 704 | 749 | 545 | 501 | 403 | 317 | 12 466 | 16 098 | 9 100 | 7 864 |
| District 11 | 1 469 | 1 118 | 1 123 | 729 | 899 | 549 | 24 076 | 28 374 | 9 167 | 11 319 |
| Eunice city (part) | - | - | - | - | - | - | - | - | - | - |
| District 12 | 1 273 | 1 049 | 1 025 | 773 | 720 | 519 | 20 564 | 26 658 | 11 078 | 11 733 |
| Eunice city (part) | 1 056 | 889 | 851 | 647 | 603 | 438 | 19 355 | 22 833 | 10 557 | 11 355 |
| District 13 | 1 314 | 1 113 | 1 020 | 836 | 819 | 543 | 24 269 | 30 327 | 11 619 | 12 052 |
| Eunice city (part) | 1 245 | 1 039 | 968 | 792 | 778 | 519 | 23 750 | 29 406 | 11 747 | 12 022 |
| St. Martin Parish | 11 955 | 10 374 | 9 244 | 7 201 | 7 492 | 4 862 | 30 701 | 36 316 | 13 914 | 13 619 |
| District 1 | 1 281 | 951 | 1 085 | 631 | 881 | 450 | 35 446 | 43 519 | 14 115 | 18 252 |
| St. Martinville city (part) | 393 | 318 | 331 | 211 | 233 | 160 | 28 550 | 41 591 | 11 250 | 13 062 |
| District 2 | 1 199 | 1 221 | 966 | 831 | 825 | 597 | 30 918 | 36 186 | 12 072 | 13 345 |
| Broussard town (part) | - | - | - | - | - | - | - | - | - | - |
| St. Martinville city (part) | 418 | 522 | 325 | 320 | 270 | 249 | 16 604 | 22 969 | 11 087 | 8 952 |
| District 3 | 959 | 935 | 670 | 636 | 557 | 469 | 20 896 | 29 710 | 8 548 | 9 849 |
| Parks village (part) | 50 | 37 | 26 | 14 | 26 | 14 | 40 500 | 41 000 | 6 250 | 8 655 |
| St. Martinville city (part) | 497 | 574 | 301 | 369 | 251 | 249 | 18 325 | 27 770 | 7 205 | 10 008 |
| District 4 | 1 312 | 1 001 | 981 | 719 | 814 | 499 | 32 218 | 40 203 | 14 231 | 13 568 |
| Broussard town (part) | - | - | - | - | - | - | - | - | - | - |
| Parks village (part) | 100 | 74 | 80 | 54 | 66 | 30 | 33 125 | 33 750 | 13 750 | 19 791 |
| St. Martinville city (part) | 29 | 12 | 22 | 12 | 15 | - | 94 205 | 94 205 | - | 33 326 |
| District 5 | 1 577 | 1 470 | 1 275 | 968 | 993 | 678 | 36 966 | 38 518 | 17 500 | 14 572 |
| District 6 | 1 468 | 1 197 | 1 179 | 884 | 937 | 584 | 32 577 | 38 898 | 15 721 | 15 225 |
| Breaux Bridge city (part) | 1 105 | 894 | 912 | 652 | 721 | 443 | 31 064 | 37 045 | 13 643 | 14 665 |
| District 7 | 1 326 | 1 176 | 979 | 818 | 809 | 526 | 21 823 | 24 583 | 15 641 | 10 711 |
| Breaux Bridge city (part) | 532 | 460 | 363 | 339 | 283 | 208 | 18 125 | 18 088 | 15 333 | 9 080 |
| Cecilia CDP (part) | 49 | 41 | 39 | 32 | 34 | 16 | 12 292 | 13 958 | 8 000 | 7 937 |
| District 8 | 1 316 | 1 117 | 895 | 764 | 699 | 464 | 29 066 | 33 929 | 15 285 | 13 640 |
| Breaux Bridge city (part) | - | - | - | - | - | - | - | - | - | - |
| Henderson town | 396 | 280 | 254 | 178 | 180 | 101 | 21 295 | 22 891 | 13 571 | 13 907 |
| District 9 | 1 517 | 1 306 | 1 214 | 950 | 977 | 595 | 33 661 | 39 493 | 16 683 | 13 655 |
| Arnaudville town (part) | 22 | 20 | 20 | 16 | 12 | 11 | 35 417 | 15 625 | 26 250 | 15 159 |
| Cecilia CDP (part) | 286 | 276 | 228 | 193 | 190 | 96 | 27 569 | 31 818 | 12 708 | 11 576 |
| St. Mary Parish | 13 023 | 10 585 | 10 159 | 7 403 | 8 394 | 5 171 | 28 072 | 33 064 | 14 832 | 13 399 |
| District 1 | 1 385 | 1 222 | 1 002 | 781 | 802 | 553 | 23 646 | 26 914 | 14 274 | 10 245 |
| Baldwin town (part) | 285 | 348 | 201 | 241 | 154 | 189 | 18 646 | 19 886 | 12 250 | 7 848 |
| Charenton CDP (part) | 403 | 323 | 263 | 217 | 229 | 146 | 27 837 | 31 103 | 15 600 | 12 517 |
| District 2 | 1 320 | 1 221 | 1 012 | 911 | 845 | 601 | 30 103 | 35 662 | 11 133 | 14 083 |
| Baldwin town (part) | 221 | 119 | 142 | 87 | 117 | 72 | 42 143 | 44 500 | 31 250 | 15 359 |
| Charenton CDP (part) | 44 | 49 | 31 | 28 | 31 | 22 | 36 250 | 60 000 | 20 500 | 16 768 |
| Franklin city (part) | 555 | 633 | 436 | 485 | 335 | 284 | 21 431 | 27 278 | 9 217 | 11 826 |
| District 3 | 1 460 | 1 401 | 1 158 | 1 007 | 1 015 | 676 | 26 307 | 32 113 | 15 536 | 13 856 |
| Franklin city (part) | 1 208 | 1 144 | 943 | 842 | 812 | 592 | 25 736 | 31 547 | 17 024 | 13 599 |
| District 4 | 1 552 | 1 083 | 1 211 | 795 | 1 016 | 551 | 28 849 | 30 446 | 14 710 | 14 209 |
| Bayou Vista CDP (part) | 1 076 | 692 | 923 | 495 | 774 | 314 | 30 234 | 34 526 | 20 000 | 14 516 |
| Berwick town (part) | - | - | - | - | - | - | - | - | - | - |
| Franklin city (part) | - | - | - | - | - | - | - | - | - | - |
| District 5 | 2 006 | 1 526 | 1 579 | 1 032 | 1 314 | 760 | 29 730 | 32 745 | 19 063 | 12 865 |
| Bayou Vista CDP (part) | - | - | - | - | - | - | - | - | - | - |
| Berwick town (part) | - | - | - | - | - | - | - | - | - | - |
| Patterson city | 1 214 | 996 | 929 | 692 | 734 | 506 | 23 725 | 30 000 | 15 956 | 12 038 |
| District 6 | 2 021 | 1 730 | 1 674 | 1 275 | 1 352 | 864 | 39 375 | 46 192 | 18 750 | 16 875 |
| Berwick town (part) | 783 | 612 | 657 | 439 | 547 | 311 | 41 477 | 46 432 | 19 120 | 17 620 |
| Morgan City city (part) | 1 238 | 1 118 | 1 017 | 836 | 805 | 553 | 38 275 | 46 052 | 17 439 | 16 450 |
| District 7 | 1 486 | 1 098 | 1 164 | 687 | 966 | 491 | 25 382 | 31 577 | 13 365 | 13 635 |
| Morgan City city (part) | 1 486 | 1 098 | 1 164 | 687 | 966 | 491 | 25 382 | 31 577 | 13 365 | 13 635 |
| District 8 | 1 793 | 1 304 | 1 359 | 915 | 1 084 | 675 | 25 265 | 28 908 | 12 445 | 11 326 |
| Amelia CDP | 591 | 312 | 461 | 194 | 319 | 150 | 26 953 | 29 063 | 12 450 | 9 483 |
| Berwick town (part) | 419 | 309 | 346 | 214 | 312 | 185 | 24 138 | 28 355 | 11 699 | 10 945 |
| Morgan City city (part) | 715 | 571 | 494 | 412 | 395 | 289 | 24 754 | 28 073 | 15 000 | 13 117 |
| St. Tammany Parish | 54 147 | 45 855 | 45 299 | 33 326 | 38 466 | 22 359 | 47 883 | 55 346 | 23 520 | 22 514 |
| District 1 | 3 821 | 3 347 | 3 174 | 2 410 | 2 719 | 1 587 | 49 048 | 59 799 | 25 556 | 27 093 |
| Covington city (part) | 1 434 | 1 318 | 1 143 | 933 | 988 | 618 | 46 181 | 62 708 | 23 229 | 25 784 |
| Madisonville town | 223 | 164 | 179 | 120 | 155 | 75 | 50 625 | 57 083 | 25 625 | 25 114 |
| District 2 | 3 757 | 3 071 | 3 150 | 2 196 | 2 547 | 1 447 | 43 170 | 50 569 | 19 391 | 20 516 |
| Covington city (part) | 72 | 105 | 66 | 74 | 52 | 64 | 51 607 | 51 696 | 37 404 | 26 580 |
| Folsom village | 153 | 102 | 124 | 65 | 94 | 39 | 33 889 | 42 500 | 18 750 | 14 982 |
| District 3 | 2 158 | 2 280 | 1 742 | 1 632 | 1 390 | 1 050 | 33 873 | 39 205 | 17 823 | 16 326 |
| Covington city (part) | 649 | 737 | 484 | 565 | 390 | 350 | 25 192 | 29 542 | 16 211 | 12 576 |
| District 4 | 3 850 | 3 084 | 3 353 | 2 087 | 2 978 | 1 249 | 72 022 | 89 422 | 25 779 | 34 037 |
| Mandeville city (part) | 1 251 | 1 073 | 1 074 | 771 | 993 | 467 | 48 529 | 74 375 | 19 000 | 25 302 |
| District 5 | 5 510 | 4 411 | 4 745 | 3 408 | 4 023 | 2 299 | 45 588 | 50 909 | 25 642 | 20 424 |

Table 9. **Work Status and Income in 1999: 2000**—Con.

[Data based on a sample (except Tables 65-68). For information on confidentiality protection, coverage, sampling error, and nonsampling error, see Appendix G.
For location of definitions, see "How to Use This Census Report"]

| State<br>Parish<br>Parish Subdivision<br>Place | Population 16 years and over, worked in 1999 | | | | | | Median income in 1999 (dollars) | | | Per capita income in 1999 (dollars) |
|---|---|---|---|---|---|---|---|---|---|---|
| | Total | | Worked 40 or more weeks | | | | | | | |
| | | | Total | | Full-time, year-round | | | | | |
| | Male | Female | Male | Female | Male | Female | Households | Families | Nonfamily households | |
| St. Tammany Parish—Con. | | | | | | | | | | |
| District 5—Con. | | | | | | | | | | |
| Abita Springs town | 518 | 473 | 443 | 339 | 405 | 222 | 39 923 | 45 208 | 28 833 | 16 998 |
| Covington city (part) | - | - | - | - | - | - | - | - | - | - |
| Sun village | 107 | 76 | 82 | 56 | 64 | 44 | 25 833 | 29 750 | 7 188 | 12 391 |
| District 6 | 2 777 | 2 331 | 2 274 | 1 738 | 1 904 | 1 159 | 30 366 | 33 919 | 15 317 | 14 229 |
| Pearl River town (part) | 471 | 380 | 389 | 280 | 308 | 195 | 31 481 | 40 819 | 12 750 | 15 554 |
| Slidell city (part) | 97 | 127 | 85 | 91 | 39 | 56 | 13 229 | 14 167 | 8 472 | 10 830 |
| District 7 | 4 685 | 4 248 | 3 873 | 3 161 | 3 234 | 2 120 | 50 522 | 59 069 | 22 806 | 21 382 |
| Lacombe CDP (part) | 1 982 | 1 857 | 1 593 | 1 360 | 1 292 | 997 | 37 863 | 45 529 | 17 401 | 18 562 |
| Mandeville city (part) | 375 | 415 | 334 | 328 | 282 | 177 | 54 167 | 73 125 | 24 063 | 24 937 |
| District 8 | 3 471 | 2 845 | 2 936 | 2 137 | 2 548 | 1 513 | 60 322 | 65 880 | 26 658 | 23 697 |
| Slidell city (part) | 1 636 | 1 402 | 1 424 | 1 032 | 1 218 | 714 | 55 089 | 57 879 | 35 313 | 22 727 |
| District 9 | 3 402 | 2 815 | 2 834 | 2 053 | 2 468 | 1 404 | 50 120 | 55 239 | 25 450 | 20 402 |
| Pearl River town (part) | - | - | - | - | - | - | - | - | - | - |
| Slidell city (part) | 1 220 | 1 021 | 1 054 | 749 | 964 | 525 | 52 402 | 56 951 | 26 538 | 22 049 |
| District 10 | 5 399 | 4 392 | 4 614 | 3 016 | 4 048 | 1 928 | 71 250 | 79 294 | 32 015 | 29 481 |
| Mandeville city (part) | 1 517 | 1 294 | 1 240 | 951 | 994 | 643 | 53 977 | 65 870 | 30 500 | 27 863 |
| District 11 | 4 092 | 3 401 | 3 416 | 2 570 | 3 005 | 1 820 | 44 121 | 48 410 | 26 053 | 18 892 |
| Lacombe CDP (part) | 33 | 29 | 17 | 13 | 17 | - | 31 944 | 31 944 | - | 25 801 |
| Slidell city (part) | 12 | 50 | 6 | 29 | 6 | 20 | 12 981 | 15 000 | 9 167 | 6 926 |
| District 12 | 3 238 | 2 662 | 2 603 | 1 929 | 2 127 | 1 326 | 40 925 | 47 109 | 25 030 | 20 248 |
| Slidell city (part) | 2 911 | 2 477 | 2 346 | 1 791 | 1 920 | 1 253 | 41 625 | 46 733 | 25 417 | 20 204 |
| District 13 | 5 849 | 4 835 | 4 863 | 3 556 | 4 072 | 2 490 | 52 471 | 62 111 | 26 789 | 24 936 |
| Eden Isle CDP | 2 180 | 1 693 | 1 834 | 1 301 | 1 489 | 942 | 53 811 | 71 083 | 34 148 | 31 798 |
| Slidell city (part) | 231 | 181 | 197 | 133 | 182 | 76 | 47 222 | 75 811 | 10 625 | 21 175 |
| District 14 | 2 138 | 2 133 | 1 722 | 1 433 | 1 403 | 967 | 30 369 | 35 895 | 15 272 | 13 721 |
| Pearl River town (part) | - | - | - | - | - | - | 26 250 | 26 250 | - | 12 800 |
| Slidell city (part) | 732 | 754 | 579 | 403 | 457 | 256 | 26 726 | 30 000 | 13 472 | 12 984 |
| Tangipahoa Parish | 25 043 | 22 465 | 20 097 | 15 671 | 15 777 | 10 217 | 29 412 | 36 731 | 13 909 | 14 461 |
| District 1 | 1 619 | 1 635 | 1 282 | 1 158 | 996 | 728 | 21 309 | 28 078 | 10 752 | 11 515 |
| Kentwood town | 383 | 396 | 315 | 280 | 253 | 196 | 17 297 | 23 889 | 9 083 | 11 171 |
| Roseland town (part) | 118 | 89 | 89 | 72 | 68 | 50 | 25 714 | 30 000 | 19 375 | 12 512 |
| Tangipahoa village | 103 | 151 | 76 | 110 | 68 | 62 | 13 438 | 14 226 | 9 013 | 6 775 |
| District 2 | 3 067 | 2 211 | 2 463 | 1 603 | 2 025 | 1 055 | 35 434 | 41 893 | 14 622 | 15 333 |
| Amite City town (part) | 284 | 248 | 237 | 185 | 191 | 120 | 40 588 | 45 000 | 20 357 | 19 900 |
| District 3 | 1 849 | 1 563 | 1 303 | 1 109 | 1 021 | 772 | 22 687 | 26 740 | 12 944 | 11 455 |
| Amite City town (part) | 661 | 534 | 431 | 391 | 326 | 268 | 22 500 | 26 688 | 11 976 | 12 818 |
| Independence town (part) | 67 | 82 | 50 | 57 | 40 | 47 | 20 125 | 24 792 | 12 083 | 7 680 |
| Roseland town (part) | 131 | 138 | 98 | 75 | 75 | 43 | 15 069 | 16 875 | 7 054 | 7 604 |
| District 4 | 2 670 | 2 342 | 2 277 | 1 712 | 1 905 | 1 188 | 31 295 | 38 465 | 11 008 | 14 311 |
| Independence town (part) | 247 | 256 | 208 | 196 | 188 | 135 | 23 571 | 32 368 | 10 469 | 11 493 |
| Natalbany CDP (part) | 124 | 124 | 109 | 91 | 102 | 81 | 26 250 | 36 071 | 10 227 | 13 274 |
| Tickfaw village (part) | 129 | 115 | 107 | 79 | 88 | 63 | 22 000 | 30 750 | 13 036 | 13 601 |
| District 5 | 2 931 | 2 956 | 2 231 | 1 631 | 1 729 | 989 | 31 010 | 43 660 | 17 946 | 17 632 |
| Hammond city (part) | 1 302 | 1 704 | 948 | 806 | 674 | 423 | 36 302 | 55 991 | 18 750 | 21 386 |
| Natalbany CDP (part) | 383 | 310 | 294 | 193 | 255 | 128 | 24 777 | 27 829 | 22 188 | 12 629 |
| Tickfaw village (part) | 11 | 8 | 10 | 3 | 10 | - | 46 250 | 55 250 | 9 688 | 15 650 |
| District 6 | 2 315 | 2 255 | 1 958 | 1 522 | 1 421 | 942 | 28 342 | 34 328 | 16 693 | 14 127 |
| Hammond city (part) | 693 | 701 | 601 | 452 | 440 | 282 | 32 396 | 44 491 | 17 083 | 18 744 |
| District 7 | 2 029 | 2 114 | 1 560 | 1 495 | 1 109 | 845 | 18 567 | 25 587 | 11 221 | 10 793 |
| Hammond city (part) | 1 285 | 1 536 | 999 | 1 025 | 637 | 577 | 15 990 | 21 763 | 9 200 | 8 994 |
| Ponchatoula city (part) | 37 | 20 | 23 | 11 | 23 | - | 39 531 | - | 39 531 | 19 151 |
| District 8 | 2 929 | 2 530 | 2 335 | 1 857 | 1 737 | 1 165 | 32 041 | 39 145 | 15 873 | 16 121 |
| Hammond city (part) | 834 | 700 | 649 | 483 | 487 | 328 | 25 795 | 28 813 | 18 966 | 17 650 |
| District 9 | 2 596 | 2 238 | 2 072 | 1 573 | 1 659 | 1 108 | 30 390 | 37 044 | 13 795 | 14 343 |
| Ponchatoula city (part) | 576 | 555 | 451 | 357 | 344 | 244 | 18 015 | 23 346 | 11 197 | 11 088 |
| District 10 | 3 038 | 2 621 | 2 616 | 2 011 | 2 175 | 1 425 | 40 955 | 47 031 | 17 539 | 17 509 |
| Ponchatoula city (part) | 567 | 575 | 478 | 401 | 396 | 264 | 27 414 | 34 342 | 11 667 | 13 257 |
| Tensas Parish | 1 479 | 1 214 | 1 019 | 802 | 746 | 512 | 19 799 | 25 739 | 10 934 | 12 622 |
| District 1 | 209 | 172 | 157 | 92 | 103 | 59 | 25 139 | 28 125 | 10 536 | 10 923 |
| Newellton town (part) | 31 | 27 | 19 | 14 | 11 | 11 | 18 333 | 21 250 | 10 417 | 10 659 |
| District 2 | 147 | 180 | 105 | 118 | 77 | 57 | 16 250 | 18 971 | 12 417 | 8 459 |
| Newellton town (part) | 147 | 180 | 105 | 118 | 77 | 57 | 16 250 | 18 971 | 12 417 | 8 459 |
| District 3 | 351 | 190 | 244 | 129 | 182 | 74 | 27 419 | 36 250 | 15 469 | 16 094 |
| Newellton town (part) | 71 | 88 | 55 | 64 | 40 | 41 | 18 500 | 28 125 | 7 167 | 11 252 |
| District 4 | 269 | 220 | 169 | 168 | 123 | 134 | 23 194 | 31 875 | 14 911 | 13 844 |
| St. Joseph town (part) | 100 | 86 | 52 | 50 | 41 | 42 | 19 583 | 22 917 | 12 250 | 9 705 |
| District 5 | 186 | 179 | 132 | 125 | 82 | 71 | 19 519 | 22 946 | 12 000 | 8 700 |
| St. Joseph town (part) | 186 | 179 | 132 | 125 | 82 | 71 | 19 519 | 22 946 | 12 000 | 8 700 |
| District 6 | 199 | 128 | 144 | 83 | 119 | 62 | 18 472 | 32 500 | 7 768 | 20 076 |
| Waterproof town (part) | 23 | 10 | 10 | 4 | 8 | 2 | 8 250 | 14 500 | 6 927 | 14 310 |
| District 7 | 118 | 145 | 68 | 87 | 60 | 55 | 10 795 | 15 536 | 6 938 | 8 698 |
| Waterproof town (part) | 114 | 143 | 66 | 85 | 60 | 55 | 10 682 | 15 357 | 6 938 | 8 798 |
| Terrebonne Parish | 27 456 | 21 255 | 21 204 | 14 286 | 16 881 | 9 729 | 35 235 | 39 912 | 19 875 | 16 051 |
| District 1 | 2 051 | 2 258 | 1 588 | 1 504 | 1 296 | 973 | 24 558 | 26 171 | 18 182 | 10 226 |
| Houma city (part) | 1 364 | 1 564 | 1 072 | 1 043 | 890 | 700 | 22 483 | 22 695 | 14 940 | 9 643 |
| District 2 | 2 496 | 2 129 | 1 900 | 1 326 | 1 557 | 854 | 25 335 | 29 754 | 12 420 | 12 886 |
| Bayou Cane CDP (part) | 18 | 15 | 18 | 9 | 18 | 9 | 65 875 | 65 875 | - | 24 169 |
| Gray CDP (part) | 777 | 685 | 611 | 475 | 510 | 382 | 27 773 | 31 755 | 18 092 | 12 568 |
| Houma city (part) | 518 | 546 | 363 | 320 | 298 | 175 | 17 169 | 23 448 | 11 349 | 10 710 |
| Schriever CDP (part) | 687 | 536 | 520 | 317 | 402 | 145 | 33 264 | 35 583 | 12 000 | 13 788 |
| District 3 | 3 326 | 2 663 | 2 787 | 1 928 | 2 239 | 1 340 | 43 657 | 49 636 | 30 121 | 17 980 |
| Bayou Cane CDP (part) | 3 318 | 2 655 | 2 779 | 1 920 | 2 231 | 1 332 | 43 517 | 49 648 | 30 121 | 17 949 |
| District 4 | 3 178 | 2 401 | 2 466 | 1 673 | 2 042 | 1 097 | 35 129 | 37 679 | 24 692 | 14 806 |
| Bayou Cane CDP (part) | 1 383 | 1 148 | 1 137 | 846 | 886 | 565 | 34 306 | 36 477 | 24 293 | 16 235 |
| Gray CDP (part) | 442 | 436 | 352 | 254 | 311 | 143 | 30 938 | 44 643 | 19 350 | 12 891 |
| Schriever CDP (part) | - | - | - | - | - | - | - | - | - | - |
| District 5 | 2 993 | 2 135 | 2 277 | 1 545 | 1 808 | 1 144 | 29 365 | 36 561 | 17 107 | 16 843 |
| Houma city (part) | 2 272 | 1 629 | 1 765 | 1 194 | 1 382 | 893 | 28 780 | 36 224 | 16 786 | 17 980 |
| District 6 | 3 844 | 3 012 | 3 076 | 1 993 | 2 486 | 1 435 | 47 909 | 55 810 | 24 826 | 23 655 |
| Houma city (part) | 1 150 | 901 | 937 | 600 | 760 | 412 | 64 766 | 71 518 | 37 500 | 31 641 |
| Schriever CDP (part) | 878 | 794 | 709 | 542 | 515 | 421 | 42 305 | 45 858 | 20 134 | 14 916 |
| District 7 | 3 656 | 2 677 | 2 786 | 1 650 | 2 153 | 1 066 | 42 244 | 45 817 | 20 903 | 16 576 |

Table 9. **Work Status and Income in 1999: 2000**—Con.

[Data based on a sample (except Tables 65-68). For information on confidentiality protection, coverage, sampling error, and nonsampling error, see Appendix G.
For location of definitions, see "How to Use This Census Report"]

| State<br>Parish<br>Parish Subdivision<br>Place | Population 16 years and over, worked in 1999 | | | | | | Median income in 1999 (dollars) | | | Per capita income in 1999 (dollars) |
|---|---|---|---|---|---|---|---|---|---|---|
| | Total | | Worked 40 or more weeks | | | | | | | |
| | | | Total | | Full-time, year-round | | | | | |
| | Male | Female | Male | Female | Male | Female | Households | Families | Nonfamily households | |
| Terrebonne Parish—Con. | | | | | | | | | | |
| District 7—Con. | | | | | | | | | | |
| Dulac CDP (part) | 563 | 431 | 379 | 215 | 274 | 102 | 22 900 | 23 650 | 18 563 | 8 785 |
| Houma city (part) | 1 845 | 1 198 | 1 392 | 821 | 1 072 | 567 | 65 056 | 68 043 | 30 000 | 24 668 |
| District 8 | 2 940 | 2 193 | 2 195 | 1 482 | 1 699 | 1 027 | 31 555 | 35 694 | 18 924 | 13 358 |
| Chauvin CDP (part) | 512 | 353 | 358 | 197 | 210 | 151 | 28 200 | 30 641 | 14 886 | 10 915 |
| Houma city (part) | 1 208 | 1 025 | 933 | 728 | 759 | 495 | 31 094 | 31 433 | 24 554 | 13 000 |
| District 9 | 2 972 | 1 787 | 2 129 | 1 185 | 1 601 | 793 | 34 620 | 38 525 | 15 869 | 15 355 |
| Chauvin CDP (part) | 230 | 112 | 156 | 84 | 105 | 66 | 23 906 | 26 357 | 11 985 | 9 552 |
| Dulac CDP (part) | - | - | - | - | - | - | - | - | - | - |
| Houma city (part) | - | - | - | - | - | - | - | - | - | - |
| Montegut CDP | 418 | 282 | 301 | 168 | 211 | 89 | 32 107 | 33 603 | 15 694 | 10 836 |
| Union Parish | 5 656 | 4 977 | 4 632 | 3 720 | 3 836 | 2 698 | 29 061 | 36 035 | 14 130 | 14 819 |
| District 1 | 347 | 519 | 238 | 360 | 201 | 257 | 20 333 | 24 194 | 11 563 | 10 875 |
| Farmerville town (part) | 347 | 519 | 238 | 360 | 201 | 257 | 20 333 | 24 194 | 11 563 | 10 875 |
| District 2 | 499 | 496 | 415 | 346 | 361 | 267 | 27 266 | 36 875 | 14 861 | 13 800 |
| Marion town | 147 | 185 | 123 | 129 | 101 | 95 | 22 417 | 25 962 | 15 268 | 10 119 |
| District 3 | 751 | 559 | 614 | 396 | 509 | 318 | 28 980 | 33 594 | 12 667 | 13 773 |
| Farmerville town (part) | - | - | - | - | - | - | - | - | - | - |
| Spearsville village | 35 | 25 | 30 | 22 | 24 | 12 | 26 250 | 36 719 | 9 375 | 13 542 |
| District 4 | 738 | 584 | 632 | 440 | 486 | 319 | 32 692 | 38 841 | 18 942 | 16 318 |
| Bernice town (part) | 117 | 122 | 99 | 89 | 91 | 55 | 27 014 | 28 500 | 19 107 | 13 855 |
| Farmerville town (part) | - | - | - | - | - | - | - | - | - | - |
| District 5 | 833 | 683 | 709 | 499 | 577 | 349 | 31 799 | 36 011 | 18 947 | 15 493 |
| Downsville village (part) | 20 | 24 | 19 | 19 | 18 | 11 | 44 375 | 59 167 | 30 938 | 30 895 |
| Farmerville town (part) | - | - | - | - | - | - | - | - | - | - |
| District 6 | 518 | 536 | 402 | 409 | 326 | 309 | 28 160 | 33 846 | 15 327 | 16 132 |
| Farmerville town (part) | 211 | 211 | 161 | 139 | 116 | 122 | 26 116 | 31 111 | 17 208 | 13 080 |
| District 7 | 783 | 640 | 650 | 497 | 612 | 320 | 33 893 | 44 167 | 11 925 | 17 034 |
| Farmerville town (part) | 112 | 119 | 90 | 95 | 85 | 63 | 33 375 | 41 500 | 9 519 | 16 922 |
| District 8 | 697 | 497 | 586 | 424 | 454 | 299 | 37 517 | 48 542 | 14 352 | 17 021 |
| District 9 | 490 | 463 | 386 | 349 | 310 | 260 | 21 114 | 31 797 | 11 802 | 11 816 |
| Bernice town (part) | 216 | 238 | 161 | 183 | 124 | 131 | 16 000 | 27 143 | 8 194 | 9 755 |
| Junction City village (part) | 92 | 104 | 70 | 79 | 63 | 66 | 24 375 | 33 611 | 15 833 | 12 322 |
| Lillie village | 44 | 29 | 32 | 22 | 25 | 16 | 29 167 | 40 000 | 20 000 | 14 404 |
| Vermilion Parish | 13 509 | 10 690 | 9 603 | 7 434 | 7 510 | 4 739 | 29 500 | 36 093 | 14 686 | 14 201 |
| District 1 | 1 134 | 901 | 853 | 649 | 700 | 377 | 32 329 | 36 392 | 16 719 | 15 094 |
| Maurice village | 154 | 142 | 119 | 114 | 92 | 77 | 29 306 | 32 841 | 15 625 | 15 051 |
| District 2 | 1 332 | 1 000 | 947 | 664 | 767 | 507 | 37 455 | 45 966 | 18 490 | 15 775 |
| District 3 | 1 295 | 977 | 1 032 | 701 | 804 | 492 | 35 702 | 41 534 | 11 250 | 13 989 |
| Erath town (part) | 279 | 249 | 220 | 183 | 156 | 103 | 25 795 | 35 987 | 10 000 | 12 483 |
| District 4 | 653 | 641 | 340 | 380 | 273 | 234 | 14 016 | 14 840 | 10 313 | 8 446 |
| Abbeville city (part) | 533 | 550 | 281 | 333 | 224 | 200 | 12 054 | 12 703 | 8 309 | 7 740 |
| District 5 | 904 | 648 | 697 | 496 | 558 | 363 | 31 864 | 39 942 | 23 075 | 18 276 |
| Abbeville city (part) | 623 | 433 | 487 | 360 | 385 | 259 | 31 619 | 38 831 | 24 043 | 18 276 |
| District 6 | 849 | 677 | 602 | 504 | 498 | 298 | 27 287 | 32 589 | 11 802 | 14 841 |
| Abbeville city (part) | 161 | 145 | 75 | 96 | 67 | 76 | 13 250 | 15 598 | 6 875 | 7 856 |
| Erath town (part) | 236 | 239 | 174 | 197 | 134 | 137 | 28 571 | 36 719 | 12 788 | 14 344 |
| District 7 | 610 | 702 | 428 | 500 | 261 | 324 | 16 895 | 19 426 | 11 651 | 10 588 |
| Abbeville city (part) | 610 | 702 | 428 | 500 | 261 | 324 | 16 895 | 19 426 | 11 651 | 10 588 |
| District 8 | 1 055 | 831 | 739 | 565 | 605 | 372 | 34 081 | 40 766 | 16 607 | 15 120 |
| Delcambre town (part) | 417 | 337 | 295 | 234 | 241 | 139 | 26 761 | 35 441 | 16 063 | 14 088 |
| District 9 | 1 185 | 814 | 840 | 554 | 677 | 351 | 36 364 | 44 964 | 18 661 | 15 479 |
| Abbeville city (part) | 142 | 101 | 114 | 82 | 105 | 38 | 42 500 | 58 370 | 16 250 | 15 098 |
| District 10 | 865 | 674 | 649 | 469 | 490 | 279 | 28 737 | 38 451 | 13 875 | 15 679 |
| Kaplan city (part) | 521 | 456 | 435 | 315 | 329 | 194 | 24 410 | 34 125 | 12 396 | 14 117 |
| District 11 | 868 | 783 | 641 | 578 | 471 | 396 | 29 172 | 34 806 | 18 939 | 14 414 |
| Abbeville city (part) | 376 | 296 | 274 | 226 | 191 | 150 | 27 083 | 28 906 | 22 813 | 14 316 |
| District 12 | 896 | 681 | 623 | 452 | 447 | 253 | 25 500 | 29 803 | 12 857 | 11 526 |
| Kaplan city (part) | 611 | 438 | 396 | 267 | 290 | 152 | 20 660 | 26 016 | 7 413 | 10 661 |
| District 13 | 956 | 669 | 626 | 442 | 519 | 225 | 36 477 | 40 000 | 10 438 | 14 913 |
| District 14 | 907 | 692 | 586 | 480 | 440 | 268 | 29 875 | 35 959 | 13 413 | 14 471 |
| Gueydan town | 336 | 302 | 225 | 227 | 170 | 130 | 22 165 | 32 039 | 13 036 | 13 738 |
| Vernon Parish | 16 016 | 10 411 | 13 227 | 7 127 | 10 372 | 4 694 | 31 216 | 34 680 | 18 209 | 14 036 |
| District 1 | 672 | 585 | 554 | 370 | 452 | 191 | 30 588 | 31 855 | 27 826 | 14 033 |
| District 2 | 921 | 762 | 732 | 517 | 621 | 381 | 31 905 | 36 692 | 13 567 | 13 845 |
| Anacoco village | 200 | 192 | 147 | 130 | 122 | 85 | 37 303 | 41 875 | 18 333 | 15 300 |
| Hornbeck town | 120 | 94 | 98 | 58 | 81 | 46 | 25 446 | 33 036 | 9 000 | 11 237 |
| District 3 | 966 | 762 | 807 | 529 | 637 | 358 | 31 649 | 35 813 | 17 941 | 14 557 |
| De Ridder city (part) | 99 | 59 | 80 | 39 | 61 | 31 | 41 375 | 43 542 | 40 750 | 18 934 |
| District 4 | 5 376 | 2 390 | 4 696 | 1 642 | 3 591 | 957 | 30 405 | 31 224 | 21 016 | 11 691 |
| Fort Polk South CDP | 4 649 | 1 795 | 4 063 | 1 232 | 3 116 | 741 | 32 993 | 33 463 | 26 230 | 12 176 |
| District 5 | 979 | 668 | 720 | 382 | 554 | 260 | 30 811 | 36 122 | 14 408 | 14 479 |
| District 6 | 938 | 823 | 723 | 638 | 563 | 421 | 35 556 | 40 750 | 17 793 | 15 594 |
| Simpson village | 153 | 128 | 113 | 100 | 94 | 72 | 36 250 | 43 333 | 13 750 | 17 485 |
| District 7 | 968 | 632 | 748 | 415 | 593 | 282 | 31 219 | 35 785 | 17 941 | 14 345 |
| De Ridder city (part) | 35 | 33 | 23 | 33 | 23 | 25 | 53 571 | 53 571 | - | 19 861 |
| Rosepine town | 391 | 269 | 297 | 172 | 219 | 116 | 30 063 | 32 778 | 20 096 | 13 101 |
| District 8 | 1 215 | 870 | 1 030 | 608 | 836 | 429 | 32 389 | 32 021 | 27 396 | 15 891 |
| New Llano town (part) | 719 | 627 | 617 | 461 | 472 | 318 | 35 132 | 33 594 | 30 987 | 15 782 |
| District 9 | 904 | 681 | 668 | 521 | 441 | 368 | 33 832 | 39 234 | 23 438 | 17 800 |
| Leesville city (part) | 632 | 499 | 469 | 389 | 301 | 270 | 27 891 | 33 576 | 23 000 | 15 962 |
| New Llano town (part) | 15 | 10 | 15 | 8 | 15 | 8 | 38 125 | 39 063 | 8 750 | 21 189 |
| District 10 | 394 | 283 | 332 | 182 | 255 | 141 | 16 651 | 25 500 | 11 290 | 12 013 |
| Leesville city (part) | 232 | 179 | 177 | 100 | 116 | 78 | 11 098 | 10 144 | 9 833 | 7 423 |
| District 11 | 1 949 | 1 268 | 1 616 | 816 | 1 363 | 576 | 30 552 | 32 726 | 20 325 | 13 816 |
| Fort Polk North CDP | 988 | 626 | 900 | 354 | 790 | 243 | 31 921 | 32 037 | 18 750 | 11 425 |
| Leesville city (part) | 649 | 463 | 454 | 322 | 346 | 218 | 24 173 | 31 270 | 21 425 | 16 398 |
| District 12 | 734 | 687 | 601 | 507 | 466 | 330 | 35 087 | 41 917 | 14 247 | 17 387 |
| Leesville city (part) | 201 | 210 | 168 | 136 | 151 | 61 | 25 089 | 45 536 | 13 125 | 14 102 |
| Washington Parish | 9 572 | 8 147 | 7 238 | 5 801 | 5 712 | 3 707 | 24 264 | 29 480 | 12 183 | 12 915 |
| District 1 | 316 | 461 | 253 | 317 | 207 | 190 | 15 693 | 18 594 | 12 596 | 9 418 |
| Bogalusa city (part) | 227 | 394 | 191 | 259 | 153 | 140 | 14 434 | 16 076 | 11 429 | 9 203 |

Table 9. **Work Status and Income in 1999: 2000**—Con.

[Data based on a sample (except Tables 65-68). For information on confidentiality protection, coverage, sampling error, and nonsampling error, see Appendix G.
For location of definitions, see "How to Use This Census Report"]

| State<br>Parish<br>Parish Subdivision<br>Place | Population 16 years and over, worked in 1999 | | | | | | Median income in 1999 (dollars) | | | Per capita income in 1999 (dollars) |
|---|---|---|---|---|---|---|---|---|---|---|
| | Total | | Worked 40 or more weeks | | | | | | | |
| | | | Total | | Full-time, year-round | | | | | |
| | Male | Female | Male | Female | Male | Female | Households | Families | Nonfamily households | |
| Washington Parish—Con. | | | | | | | | | | |
| District 2 | 539 | 493 | 429 | 325 | 356 | 230 | 25 756 | 31 550 | 13 160 | 15 344 |
| Bogalusa city (part) | 519 | 487 | 418 | 319 | 356 | 224 | 25 814 | 31 100 | 13 542 | 15 250 |
| District 3 | 504 | 514 | 342 | 323 | 260 | 207 | 21 619 | 30 532 | 8 036 | 12 174 |
| Bogalusa city (part) | 373 | 413 | 243 | 243 | 167 | 133 | 18 990 | 22 969 | 7 500 | 10 882 |
| District 4 | 776 | 647 | 605 | 452 | 513 | 361 | 25 863 | 29 512 | 11 053 | 13 705 |
| Bogalusa city (part) | 334 | 292 | 241 | 196 | 199 | 137 | 21 917 | 26 000 | 7 852 | 10 912 |
| District 5 | 607 | 607 | 404 | 358 | 331 | 214 | 25 108 | 30 104 | 13 100 | 12 834 |
| Bogalusa city (part) | 248 | 271 | 149 | 140 | 105 | 77 | 18 750 | 21 548 | 12 500 | 10 746 |
| District 6 | 787 | 604 | 615 | 452 | 535 | 326 | 28 538 | 32 386 | 16 068 | 13 730 |
| Bogalusa city (part) | 277 | 241 | 212 | 178 | 177 | 130 | 25 719 | 30 742 | 16 118 | 13 387 |
| District 7 | 561 | 441 | 369 | 311 | 288 | 195 | 18 750 | 24 259 | 10 485 | 11 807 |
| Bogalusa city (part) | 431 | 372 | 296 | 242 | 230 | 139 | 15 981 | 18 844 | 10 255 | 9 724 |
| District 8 | 1 185 | 743 | 727 | 522 | 494 | 377 | 26 438 | 33 201 | 12 202 | 10 780 |
| Angie village | 51 | 42 | 42 | 30 | 33 | 24 | 27 344 | 33 000 | 10 625 | 14 198 |
| Varnado village | 76 | 64 | 58 | 46 | 47 | 46 | 26 563 | 30 909 | 19 688 | 14 416 |
| District 9 | 869 | 616 | 713 | 497 | 555 | 341 | 26 563 | 28 977 | 17 857 | 12 775 |
| District 10 | 719 | 548 | 567 | 370 | 457 | 229 | 20 195 | 23 304 | 9 282 | 9 695 |
| District 11 | 702 | 620 | 561 | 517 | 425 | 256 | 25 387 | 29 246 | 12 188 | 13 001 |
| District 12 | 717 | 634 | 649 | 484 | 566 | 317 | 30 691 | 42 460 | 12 391 | 19 633 |
| Franklinton town (part) | 244 | 309 | 215 | 245 | 191 | 143 | 30 595 | 40 250 | 11 484 | 15 561 |
| District 13 | 833 | 678 | 649 | 496 | 493 | 288 | 29 361 | 36 447 | 18 854 | 18 216 |
| Franklinton town (part) | - | - | - | - | - | - | - | - | - | - |
| District 14 | 457 | 541 | 355 | 377 | 232 | 176 | 15 850 | 21 250 | 7 405 | 8 332 |
| Franklinton town (part) | 327 | 429 | 259 | 288 | 155 | 121 | 16 357 | 21 824 | 7 414 | 8 469 |
| Webster Parish | 10 366 | 9 005 | 8 414 | 6 576 | 6 858 | 4 554 | 28 408 | 35 119 | 15 123 | 15 203 |
| District 1 | 873 | 751 | 717 | 545 | 561 | 356 | 31 587 | 38 451 | 15 469 | 19 964 |
| Springhill city (part) | 873 | 751 | 717 | 545 | 561 | 356 | 31 587 | 38 451 | 15 469 | 19 964 |
| District 2 | 555 | 623 | 442 | 405 | 309 | 277 | 17 324 | 20 972 | 10 746 | 9 364 |
| Cullen town (part) | 160 | 177 | 122 | 123 | 94 | 74 | 14 950 | 17 208 | 8 611 | 7 777 |
| Springhill city (part) | 395 | 446 | 320 | 282 | 215 | 203 | 19 896 | 22 361 | 11 951 | 10 126 |
| District 3 | 944 | 764 | 768 | 553 | 617 | 329 | 29 043 | 34 292 | 12 813 | 14 620 |
| Cullen town (part) | 58 | 71 | 42 | 62 | 33 | 31 | 16 591 | 24 107 | 10 972 | 9 919 |
| Sarepta town | 237 | 202 | 207 | 137 | 173 | 103 | 32 917 | 39 083 | 13 438 | 14 945 |
| District 4 | 909 | 768 | 763 | 560 | 636 | 439 | 35 239 | 38 569 | 17 065 | 15 680 |
| Minden city (part) | - | - | - | - | - | - | - | - | - | - |
| Shongaloo village | 45 | 20 | 42 | 12 | 36 | 12 | 41 250 | 48 750 | 21 250 | 20 809 |
| Springhill city (part) | 11 | 14 | 11 | 14 | 11 | 14 | 90 219 | 90 957 | 21 250 | 43 445 |
| District 5 | 881 | 711 | 725 | 470 | 605 | 322 | 27 009 | 33 654 | 17 471 | 15 279 |
| Cotton Valley town | 266 | 230 | 236 | 131 | 180 | 91 | 22 000 | 30 515 | 12 813 | 12 662 |
| District 6 | 1 296 | 914 | 1 068 | 719 | 818 | 510 | 35 515 | 45 313 | 18 958 | 18 262 |
| Dixie Inn village | 106 | 69 | 82 | 40 | 62 | 26 | 21 500 | 19 750 | 21 250 | 12 303 |
| Minden city (part) | 603 | 499 | 517 | 390 | 416 | 262 | 31 533 | 40 714 | 20 391 | 18 090 |
| District 7 | 833 | 755 | 669 | 581 | 561 | 405 | 29 527 | 34 565 | 13 214 | 15 910 |
| Dubberly village (part) | - | - | - | - | - | - | - | - | - | - |
| Minden city (part) | 292 | 315 | 229 | 248 | 192 | 140 | 18 333 | 28 365 | 10 268 | 16 087 |
| District 8 | 873 | 849 | 773 | 619 | 643 | 454 | 31 487 | 43 043 | 21 142 | 18 426 |
| Minden city (part) | 873 | 849 | 773 | 619 | 643 | 454 | 31 487 | 43 043 | 21 142 | 18 426 |
| District 9 | 492 | 540 | 339 | 411 | 306 | 277 | 17 426 | 22 337 | 10 239 | 8 879 |
| Minden city (part) | 492 | 540 | 339 | 411 | 306 | 277 | 17 426 | 22 337 | 10 239 | 8 879 |
| District 10 | 597 | 613 | 393 | 385 | 302 | 208 | 16 659 | 26 435 | 9 382 | 10 749 |
| Minden city (part) | 551 | 558 | 356 | 357 | 270 | 198 | 15 529 | 24 048 | 9 382 | 10 429 |
| District 11 | 1 070 | 839 | 872 | 619 | 723 | 449 | 30 156 | 35 556 | 16 583 | 14 057 |
| Dubberly village (part) | 78 | 73 | 69 | 59 | 59 | 38 | 40 417 | 48 000 | 17 188 | 18 284 |
| Heflin village | 61 | 54 | 51 | 35 | 40 | 22 | 33 333 | 47 083 | 15 625 | 13 547 |
| Sibley town | 283 | 226 | 216 | 163 | 171 | 116 | 28 816 | 34 479 | 10 859 | 13 749 |
| District 12 | 1 043 | 878 | 885 | 709 | 777 | 528 | 33 596 | 36 554 | 21 296 | 18 515 |
| Doyline village | 210 | 196 | 172 | 126 | 146 | 102 | 34 063 | 36 875 | 16 500 | 16 218 |
| West Baton Rouge Parish | 5 636 | 5 065 | 4 616 | 3 830 | 3 749 | 2 797 | 37 117 | 43 204 | 20 867 | 15 773 |
| District 1 | 735 | 644 | 610 | 484 | 502 | 356 | 38 125 | 43 191 | 23 603 | 14 922 |
| Addis town (part) | 559 | 520 | 452 | 404 | 369 | 301 | 35 391 | 39 438 | 23 333 | 15 006 |
| District 2 | 778 | 708 | 660 | 580 | 587 | 481 | 55 952 | 61 797 | 20 000 | 20 009 |
| Addis town (part) | 35 | 35 | 29 | 31 | 29 | 20 | 40 625 | 40 750 | 38 125 | 13 422 |
| Brusly town (part) | 348 | 351 | 289 | 276 | 241 | 219 | 50 250 | 56 912 | 17 500 | 19 012 |
| District 3 | 740 | 679 | 638 | 566 | 508 | 419 | 37 596 | 47 929 | 16 333 | 16 538 |
| Brusly town (part) | 213 | 174 | 167 | 136 | 144 | 93 | 38 333 | 52 500 | 15 000 | 16 571 |
| District 4 | 1 244 | 1 292 | 955 | 955 | 705 | 675 | 29 487 | 36 638 | 20 373 | 14 457 |
| Port Allen city (part) | 1 134 | 1 124 | 884 | 843 | 639 | 605 | 31 739 | 38 133 | 20 942 | 15 180 |
| District 5 | 80 | 173 | 50 | 120 | 41 | 61 | 21 042 | 24 167 | 8 750 | 8 355 |
| Port Allen city (part) | 80 | 173 | 50 | 120 | 41 | 61 | 21 042 | 24 167 | 8 750 | 8 355 |
| District 6 | 662 | 417 | 514 | 317 | 397 | 238 | 36 186 | 39 042 | 24 286 | 15 920 |
| Port Allen city (part) | - | - | - | - | - | - | - | - | - | - |
| District 7 | 1 397 | 1 152 | 1 189 | 808 | 1 009 | 567 | 41 023 | 44 327 | 25 231 | 15 700 |
| West Carroll Parish | 3 188 | 2 168 | 2 047 | 1 432 | 1 533 | 928 | 24 637 | 31 806 | 11 320 | 12 302 |
| District A | 695 | 420 | 372 | 284 | 246 | 150 | 22 237 | 26 806 | 11 638 | 9 490 |
| Epps village | 304 | 131 | 124 | 101 | 58 | 53 | 20 956 | 23 125 | 9 318 | 6 486 |
| District B | 612 | 385 | 380 | 194 | 271 | 108 | 22 734 | 27 917 | 10 521 | 12 050 |
| Pioneer village | 33 | 26 | 28 | 11 | 19 | 6 | 17 614 | 19 375 | 16 875 | 9 842 |
| District C | 700 | 516 | 521 | 357 | 402 | 247 | 32 025 | 38 023 | 12 279 | 14 559 |
| Forest village | 80 | 48 | 61 | 26 | 48 | 10 | 35 000 | 36 875 | 26 250 | 13 191 |
| District D | 502 | 412 | 342 | 300 | 253 | 211 | 16 892 | 23 512 | 10 859 | 11 453 |
| Oak Grove town | 412 | 353 | 284 | 244 | 201 | 160 | 16 063 | 20 729 | 11 023 | 10 183 |
| District E | 679 | 435 | 432 | 297 | 361 | 212 | 27 900 | 37 371 | 11 964 | 14 128 |
| Kilbourne village | 96 | 79 | 67 | 59 | 55 | 33 | 25 536 | 34 250 | 9 318 | 13 374 |
| West Feliciana Parish | 5 024 | 2 363 | 2 771 | 1 702 | 1 967 | 1 310 | 39 667 | 47 239 | 19 073 | 16 201 |
| District 1 | 346 | 329 | 290 | 207 | 246 | 166 | 41 917 | 53 167 | 29 844 | 21 178 |
| St. Francisville town (part) | 346 | 329 | 290 | 207 | 246 | 166 | 41 917 | 53 167 | 29 844 | 21 178 |
| District 2 | 642 | 507 | 552 | 359 | 432 | 283 | 63 367 | 68 953 | 25 795 | 27 928 |
| District 3 | 305 | 296 | 251 | 227 | 205 | 173 | 26 984 | 30 729 | 10 227 | 13 239 |
| District 4 | 2 829 | 254 | 994 | 205 | 520 | 182 | 37 792 | 42 813 | 10 179 | 12 285 |
| District 5 | 236 | 351 | 190 | 238 | 163 | 157 | 36 250 | 38 603 | 12 500 | 11 539 |
| St. Francisville town (part) | - | - | - | - | - | - | - | - | - | - |
| District 6 | 419 | 383 | 303 | 283 | 239 | 209 | 43 333 | 53 875 | 14 028 | 18 178 |

Table 9. **Work Status and Income in 1999: 2000**—Con.

[Data based on a sample (except Tables 65-68). For information on confidentiality protection, coverage, sampling error, and nonsampling error, see Appendix G.
For location of definitions, see "How to Use This Census Report"]

| **State**<br>**Parish**<br>**Parish Subdivision**<br>**Place** | Population 16 years and over, worked in 1999 | | | | | | Median income in 1999 (dollars) | | | Per capita income in 1999 (dollars) |
|---|---|---|---|---|---|---|---|---|---|---|
| | Total | | Worked 40 or more weeks | | | | | | | |
| | | | Total | | Full-time, year-round | | | | | |
| | Male | Female | Male | Female | Male | Female | Households | Families | Nonfamily households | |
| West Feliciana Parish—Con. | | | | | | | | | | |
| District 6—Con. | | | | | | | | | | |
| St. Francisville town (part) | 53 | 52 | 47 | 36 | 40 | 32 | 66 250 | 68 750 | 36 250 | 24 291 |
| District 7 | 247 | 243 | 191 | 183 | 162 | 140 | 27 596 | 29 904 | 20 938 | 15 332 |
| St. Francisville town (part) | 89 | 75 | 55 | 64 | 38 | 49 | 29 375 | 48 750 | 12 250 | 21 646 |
| Winn Parish | 3 744 | 2 866 | 2 907 | 2 096 | 2 323 | 1 452 | 25 462 | 31 513 | 9 946 | 11 794 |
| District 1 | 361 | 387 | 292 | 251 | 189 | 183 | 22 565 | 24 210 | 7 868 | 10 521 |
| Atlanta village (part) | 35 | 21 | 24 | 6 | 12 | 6 | 26 563 | 29 063 | 12 188 | 21 802 |
| Winnfield city (part) | 117 | 172 | 86 | 121 | 81 | 89 | 11 635 | 16 116 | 6 959 | 7 015 |
| District 2 | 383 | 371 | 290 | 237 | 218 | 155 | 15 392 | 18 363 | 7 436 | 8 192 |
| Winnfield city (part) | 383 | 371 | 290 | 237 | 218 | 155 | 15 392 | 18 363 | 7 436 | 8 192 |
| District 3 | 732 | 434 | 467 | 338 | 405 | 262 | 30 417 | 40 637 | 14 531 | 10 000 |
| Winnfield city (part) | 202 | 221 | 186 | 172 | 165 | 125 | 31 188 | 40 479 | 13 281 | 12 511 |
| District 4 | 475 | 408 | 421 | 308 | 375 | 181 | 25 163 | 33 713 | 12 115 | 15 120 |
| Calvin village | 46 | 41 | 39 | 28 | 36 | 25 | 24 750 | 30 536 | 10 357 | 12 751 |
| Winnfield city (part) | 32 | 43 | 24 | 43 | 20 | 23 | 29 861 | 50 938 | 28 056 | 23 621 |
| District 5 | 627 | 461 | 519 | 349 | 407 | 222 | 27 341 | 35 057 | 9 754 | 12 960 |
| Dodson village | 65 | 51 | 53 | 35 | 44 | 18 | 25 536 | 30 625 | 8 571 | 10 452 |
| Sikes village | 28 | 21 | 27 | 8 | 23 | 7 | 27 000 | 33 750 | 12 188 | 12 755 |
| District 6 | 558 | 362 | 426 | 267 | 362 | 180 | 28 438 | 31 334 | 11 563 | 11 761 |
| Winnfield city (part) | 191 | 154 | 136 | 109 | 109 | 66 | 25 347 | 30 179 | 10 938 | 10 678 |
| District 7 | 608 | 443 | 492 | 346 | 367 | 269 | 30 313 | 38 301 | 11 831 | 15 262 |
| Atlanta village (part) | 4 | 5 | - | 2 | - | - | 36 250 | 50 625 | 6 250 | 14 553 |
| Tullos town (part) | - | - | - | - | - | - | - | - | - | - |
| Winnfield city (part) | 132 | 123 | 115 | 81 | 110 | 62 | 25 347 | 31 053 | 11 010 | 14 295 |

Table 10. **Work Status and Income in 1999: 2000**

[Data based on a sample (except Tables 65-68). For information on confidentiality protection, coverage, sampling error, and nonsampling error, see Appendix G.
For location of definitions, see "How to Use This Census Report"]

| State<br>Parish<br>Place | Population 16 years and over, worked in 1999 | | | | | | Median income in 1999 (dollars) | | | Per capita income in 1999 (dollars) |
|---|---|---|---|---|---|---|---|---|---|---|
| | Total | | Worked 40 or more weeks | | | | | | | |
| | | | Total | | Full-time, year-round | | | | | |
| | Male | Female | Male | Female | Male | Female | Households | Families | Nonfamily households | |
| **The State** | **1 143 482** | **1 036 051** | **908 798** | **747 389** | **725 753** | **509 579** | **32 566** | **39 774** | **18 393** | **16 912** |
| **PARISH** | | | | | | | | | | |
| Acadia Parish | 13 624 | 11 288 | 10 448 | 7 947 | 8 520 | 5 428 | 26 684 | 31 812 | 12 032 | 13 424 |
| Allen Parish | 5 356 | 4 429 | 4 170 | 3 231 | 3 350 | 2 180 | 27 777 | 33 920 | 12 995 | 13 101 |
| Ascension Parish | 21 536 | 17 847 | 18 353 | 13 197 | 15 320 | 9 611 | 44 288 | 50 626 | 22 213 | 17 858 |
| Assumption Parish | 5 754 | 4 600 | 4 652 | 3 077 | 3 563 | 2 083 | 31 168 | 36 052 | 14 763 | 14 008 |
| Avoyelles Parish | 8 700 | 8 057 | 6 738 | 5 644 | 5 350 | 3 740 | 23 851 | 29 389 | 10 703 | 12 146 |
| Beauregard Parish | 8 586 | 6 511 | 6 647 | 4 540 | 5 343 | 3 046 | 32 582 | 37 886 | 15 930 | 15 514 |
| Bienville Parish | 3 323 | 3 019 | 2 587 | 2 165 | 2 153 | 1 570 | 23 663 | 30 241 | 10 851 | 12 471 |
| Bossier Parish | 27 788 | 24 492 | 23 683 | 18 431 | 19 665 | 13 211 | 39 203 | 45 542 | 22 116 | 18 119 |
| Caddo Parish | 62 543 | 61 821 | 50 501 | 45 471 | 40 900 | 32 855 | 31 467 | 38 872 | 19 762 | 17 839 |
| Calcasieu Parish | 49 044 | 42 522 | 39 957 | 30 675 | 32 421 | 20 978 | 35 372 | 41 903 | 19 050 | 17 710 |
| Caldwell Parish | 2 501 | 2 176 | 1 767 | 1 453 | 1 377 | 992 | 26 972 | 33 653 | 12 817 | 13 884 |
| Cameron Parish | 2 774 | 2 266 | 2 029 | 1 461 | 1 546 | 946 | 34 232 | 39 663 | 16 781 | 15 348 |
| Catahoula Parish | 2 528 | 1 970 | 1 704 | 1 302 | 1 322 | 809 | 22 528 | 27 206 | 11 333 | 12 608 |
| Claiborne Parish | 3 659 | 3 221 | 2 854 | 2 311 | 2 350 | 1 565 | 25 344 | 32 225 | 12 036 | 13 825 |
| Concordia Parish | 4 271 | 3 852 | 3 182 | 2 619 | 2 446 | 1 831 | 22 742 | 28 629 | 13 449 | 11 966 |
| De Soto Parish | 5 750 | 5 553 | 4 545 | 3 975 | 3 752 | 2 861 | 28 252 | 33 196 | 12 886 | 13 606 |
| East Baton Rouge Parish | 114 088 | 111 178 | 90 601 | 80 386 | 70 171 | 54 012 | 37 224 | 47 480 | 22 215 | 19 790 |
| East Carroll Parish | 1 882 | 1 728 | 1 290 | 1 024 | 978 | 597 | 20 723 | 24 554 | 10 390 | 9 629 |
| East Feliciana Parish | 5 462 | 4 366 | 4 063 | 3 185 | 2 992 | 2 379 | 31 631 | 37 278 | 15 699 | 15 428 |
| Evangeline Parish | 6 939 | 6 023 | 4 991 | 4 179 | 3 787 | 2 739 | 20 532 | 27 243 | 8 132 | 11 432 |
| Franklin Parish | 4 775 | 4 142 | 3 281 | 2 743 | 2 539 | 1 767 | 22 964 | 27 440 | 10 473 | 12 675 |
| Grant Parish | 4 558 | 3 662 | 3 535 | 2 544 | 2 814 | 1 815 | 29 622 | 34 878 | 14 396 | 14 410 |
| Iberia Parish | 17 904 | 14 951 | 13 816 | 10 127 | 10 838 | 6 916 | 31 204 | 36 017 | 15 767 | 14 145 |
| Iberville Parish | 7 461 | 7 080 | 5 645 | 5 069 | 4 505 | 3 534 | 29 039 | 34 100 | 15 136 | 13 272 |
| Jackson Parish | 3 684 | 3 318 | 3 142 | 2 383 | 2 623 | 1 572 | 28 352 | 36 317 | 11 817 | 15 354 |
| Jefferson Parish | 126 912 | 117 825 | 105 231 | 90 393 | 85 593 | 61 874 | 38 435 | 45 834 | 24 594 | 19 953 |
| Jefferson Davis Parish | 7 509 | 6 125 | 5 804 | 4 361 | 4 293 | 2 923 | 27 736 | 33 129 | 12 137 | 13 398 |
| Lafayette Parish | 53 781 | 47 830 | 43 059 | 35 020 | 33 998 | 22 856 | 36 518 | 45 158 | 21 248 | 19 371 |
| Lafourche Parish | 24 289 | 18 607 | 18 770 | 12 566 | 14 783 | 7 942 | 34 910 | 40 504 | 16 257 | 15 809 |
| La Salle Parish | 3 508 | 2 712 | 2 324 | 1 881 | 1 986 | 1 249 | 28 189 | 36 197 | 11 176 | 14 033 |
| Lincoln Parish | 11 668 | 10 774 | 8 048 | 6 510 | 6 085 | 3 933 | 26 977 | 38 972 | 12 592 | 14 313 |
| Livingston Parish | 25 375 | 20 650 | 21 264 | 15 056 | 17 715 | 10 881 | 38 887 | 44 071 | 18 674 | 16 282 |
| Madison Parish | 2 830 | 2 795 | 1 918 | 1 939 | 1 411 | 1 229 | 20 509 | 23 589 | 13 284 | 10 114 |
| Morehouse Parish | 6 895 | 6 329 | 5 154 | 4 483 | 4 296 | 3 076 | 25 124 | 31 358 | 11 344 | 13 197 |
| Natchitoches Parish | 9 337 | 9 135 | 6 790 | 5 737 | 5 389 | 3 561 | 25 722 | 32 816 | 12 449 | 13 743 |
| Orleans Parish | 112 523 | 119 618 | 86 549 | 85 761 | 65 169 | 57 216 | 27 133 | 32 338 | 19 453 | 17 258 |
| Ouachita Parish | 37 058 | 36 954 | 29 804 | 26 842 | 24 121 | 18 506 | 32 047 | 40 206 | 17 242 | 17 084 |
| Plaquemines Parish | 6 964 | 5 359 | 5 358 | 3 633 | 4 233 | 2 616 | 38 173 | 42 610 | 17 490 | 15 937 |
| Pointe Coupee Parish | 5 643 | 4 775 | 4 456 | 3 382 | 3 571 | 2 306 | 30 618 | 36 625 | 15 113 | 15 387 |
| Rapides Parish | 30 118 | 28 458 | 24 050 | 20 945 | 19 341 | 14 856 | 29 856 | 36 671 | 16 571 | 16 088 |
| Red River Parish | 1 995 | 1 774 | 1 533 | 1 237 | 1 231 | 855 | 23 153 | 27 870 | 12 326 | 12 119 |
| Richland Parish | 4 609 | 4 603 | 3 471 | 3 104 | 2 727 | 2 145 | 23 668 | 29 075 | 11 803 | 12 479 |
| Sabine Parish | 5 490 | 4 503 | 4 065 | 3 114 | 3 249 | 2 097 | 26 655 | 32 470 | 11 907 | 15 199 |
| St. Bernard Parish | 17 572 | 15 869 | 14 656 | 12 215 | 12 098 | 8 862 | 35 939 | 42 785 | 17 525 | 16 718 |
| St. Charles Parish | 13 018 | 11 452 | 10 944 | 8 320 | 9 127 | 5 853 | 45 139 | 50 562 | 21 482 | 19 054 |
| St. Helena Parish | 2 277 | 2 084 | 1 669 | 1 594 | 1 317 | 1 029 | 24 970 | 29 950 | 14 413 | 12 318 |
| St. James Parish | 4 806 | 4 291 | 3 862 | 2 960 | 3 082 | 1 963 | 35 277 | 41 751 | 15 762 | 14 381 |
| St. John the Baptist Parish | 10 673 | 9 796 | 8 979 | 7 186 | 7 401 | 5 085 | 39 456 | 43 925 | 20 095 | 15 445 |
| St. Landry Parish | 18 328 | 16 221 | 14 382 | 11 604 | 11 296 | 7 900 | 22 855 | 28 908 | 10 287 | 12 042 |
| St. Martin Parish | 11 955 | 10 374 | 9 244 | 7 201 | 7 492 | 4 862 | 30 701 | 36 316 | 13 914 | 13 619 |
| St. Mary Parish | 13 023 | 10 585 | 10 159 | 7 403 | 8 394 | 5 171 | 28 072 | 33 064 | 14 832 | 13 399 |
| St. Tammany Parish | 54 147 | 45 855 | 45 299 | 33 326 | 38 466 | 22 359 | 47 883 | 55 346 | 23 520 | 22 514 |
| Tangipahoa Parish | 25 043 | 22 465 | 20 097 | 15 671 | 15 777 | 10 217 | 29 412 | 36 731 | 13 909 | 14 461 |
| Tensas Parish | 1 479 | 1 214 | 1 019 | 802 | 746 | 512 | 19 799 | 25 739 | 10 934 | 12 622 |
| Terrebonne Parish | 27 456 | 21 255 | 21 204 | 14 286 | 16 881 | 9 729 | 35 235 | 39 912 | 19 875 | 16 051 |
| Union Parish | 5 656 | 4 977 | 4 632 | 3 720 | 3 836 | 2 698 | 29 061 | 36 035 | 14 130 | 14 819 |
| Vermilion Parish | 13 509 | 10 690 | 9 603 | 7 434 | 7 510 | 4 739 | 29 500 | 36 093 | 14 686 | 14 201 |
| Vernon Parish | 16 016 | 10 411 | 13 227 | 7 127 | 10 372 | 4 694 | 31 216 | 34 680 | 18 209 | 14 036 |
| Washington Parish | 9 572 | 8 147 | 7 238 | 5 801 | 5 712 | 3 707 | 24 264 | 29 480 | 12 183 | 12 915 |
| Webster Parish | 10 366 | 9 005 | 8 414 | 6 576 | 6 858 | 4 554 | 28 408 | 35 119 | 15 123 | 15 203 |
| West Baton Rouge Parish | 5 636 | 5 065 | 4 616 | 3 830 | 3 749 | 2 797 | 37 117 | 43 204 | 20 867 | 15 773 |
| West Carroll Parish | 3 188 | 2 168 | 2 047 | 1 432 | 1 533 | 928 | 24 637 | 31 806 | 11 320 | 12 302 |
| West Feliciana Parish | 5 024 | 2 363 | 2 771 | 1 702 | 1 967 | 1 310 | 39 667 | 47 239 | 19 073 | 16 201 |
| Winn Parish | 3 744 | 2 866 | 2 907 | 2 096 | 2 323 | 1 452 | 25 462 | 31 513 | 9 946 | 11 794 |
| **PLACE** | | | | | | | | | | |
| Abbeville city, Vermilion Parish | 2 445 | 2 227 | 1 659 | 1 597 | 1 233 | 1 047 | 19 714 | 21 400 | 14 366 | 11 680 |
| Abita Springs town, St. Tammany Parish | 518 | 473 | 443 | 339 | 405 | 222 | 39 923 | 45 208 | 28 833 | 16 998 |
| Addis town, West Baton Rouge Parish | 594 | 555 | 481 | 435 | 398 | 321 | 36 188 | 39 625 | 24 375 | 14 907 |
| Albany village, Livingston Parish | 208 | 187 | 176 | 133 | 134 | 96 | 25 208 | 39 167 | 10 714 | 16 407 |
| Alexandria city, Rapides Parish | 9 681 | 10 496 | 7 422 | 7 568 | 5 826 | 5 249 | 26 097 | 31 978 | 15 823 | 16 242 |
| Ama CDP, St. Charles Parish | 326 | 318 | 305 | 262 | 279 | 178 | 41 691 | 50 156 | 18 984 | 19 399 |
| Amelia CDP, St. Mary Parish | 591 | 312 | 461 | 194 | 319 | 150 | 26 953 | 29 063 | 12 450 | 9 483 |
| Amite City town, Tangipahoa Parish | 945 | 782 | 668 | 576 | 517 | 388 | 27 011 | 33 125 | 15 066 | 14 565 |
| Anacoco village, Vernon Parish | 200 | 192 | 147 | 130 | 122 | 85 | 37 303 | 41 875 | 18 333 | 15 300 |
| Angie village, Washington Parish | 51 | 42 | 42 | 30 | 33 | 24 | 27 344 | 33 000 | 10 625 | 14 198 |
| Arabi CDP, St. Bernard Parish | 2 084 | 1 743 | 1 793 | 1 368 | 1 385 | 1 057 | 33 937 | 42 526 | 16 686 | 19 038 |
| Arcadia town, Bienville Parish | 543 | 605 | 394 | 438 | 347 | 320 | 21 661 | 26 250 | 11 316 | 10 962 |
| Arnaudville town | 268 | 235 | 215 | 185 | 163 | 119 | 21 600 | 26 583 | 12 875 | 12 380 |
| St. Landry Parish (part) | 246 | 215 | 195 | 169 | 151 | 108 | 21 150 | 26 833 | 12 212 | 12 204 |
| St. Martin Parish (part) | 22 | 20 | 20 | 16 | 12 | 11 | 35 417 | 15 625 | 26 250 | 15 159 |
| Ashland village, Natchitoches Parish | 62 | 47 | 46 | 16 | 34 | 8 | 23 438 | 31 875 | 15 313 | 12 652 |
| Athens village, Claiborne Parish | 51 | 41 | 40 | 29 | 37 | 19 | 18 750 | 26 750 | 13 125 | 13 033 |
| Atlanta village, Winn Parish | 39 | 26 | 24 | 8 | 12 | 6 | 26 875 | 29 531 | 11 563 | 21 021 |
| Avondale CDP, Jefferson Parish | 1 407 | 1 199 | 1 156 | 916 | 985 | 682 | 35 917 | 37 250 | 27 938 | 13 518 |

Table 10. **Work Status and Income in 1999: 2000**—Con.

[Data based on a sample (except Tables 65-68). For information on confidentiality protection, coverage, sampling error, and nonsampling error, see Appendix G.
For location of definitions, see "How to Use This Census Report"]

| State Parish Place | Population 16 years and over, worked in 1999 | | | | | | Median income in 1999 (dollars) | | | Per capita income in 1999 (dollars) |
|---|---|---|---|---|---|---|---|---|---|---|
| | Total | | Worked 40 or more weeks | | | | | | | |
| | | | Total | | Full-time, year-round | | | | | |
| | Male | Female | Male | Female | Male | Female | Households | Families | Nonfamily households | |
| **PLACE**—Con. | | | | | | | | | | |
| Baker city, East Baton Rouge Parish | 3 289 | 3 774 | 2 691 | 2 802 | 2 112 | 2 022 | 35 151 | 38 621 | 21 279 | 14 920 |
| Baldwin town, St. Mary Parish | 506 | 467 | 343 | 328 | 271 | 261 | 23 272 | 25 606 | 17 589 | 10 118 |
| Ball town, Rapides Parish | 946 | 875 | 789 | 649 | 658 | 436 | 31 500 | 38 588 | 15 000 | 14 178 |
| Barataria CDP, Jefferson Parish | 312 | 323 | 252 | 243 | 168 | 134 | 28 169 | 29 913 | 12 500 | 12 890 |
| Basile town | 341 | 295 | 236 | 201 | 196 | 143 | 18 922 | 23 008 | 10 670 | 10 568 |
| Acadia Parish (part) | - | - | - | - | - | - | - | - | - | - |
| Evangeline Parish (part) | 341 | 295 | 236 | 201 | 196 | 143 | 18 922 | 23 008 | 10 670 | 10 568 |
| Baskin village, Franklin Parish | 32 | 46 | 17 | 28 | 15 | 21 | 18 000 | 31 875 | 10 938 | 16 034 |
| Bastrop city, Morehouse Parish | 2 460 | 2 723 | 1 709 | 1 886 | 1 333 | 1 229 | 20 418 | 26 250 | 10 154 | 10 769 |
| Baton Rouge city, East Baton Rouge Parish | 60 712 | 61 023 | 45 737 | 42 236 | 33 466 | 26 983 | 30 368 | 40 266 | 19 680 | 18 512 |
| Bayou Cane CDP, Terrebonne Parish | 4 719 | 3 818 | 3 934 | 2 775 | 3 135 | 1 906 | 40 955 | 45 443 | 28 670 | 17 450 |
| Bayou Gauche CDP, St. Charles Parish | 534 | 448 | 494 | 295 | 396 | 222 | 51 667 | 52 212 | 38 750 | 22 170 |
| Bayou Vista CDP, St. Mary Parish | 1 076 | 692 | 923 | 495 | 774 | 314 | 30 234 | 34 526 | 20 000 | 14 516 |
| Belcher village, Caddo Parish | 97 | 61 | 72 | 23 | 58 | 16 | 39 167 | 40 469 | 21 250 | 16 954 |
| Belle Chasse CDP, Plaquemines Parish | 2 782 | 2 379 | 2 427 | 1 758 | 2 007 | 1 344 | 47 271 | 52 064 | 25 268 | 19 385 |
| Belle Rose CDP, Assumption Parish | 405 | 356 | 329 | 191 | 279 | 120 | 30 313 | 35 865 | 11 875 | 13 606 |
| Benton town, Bossier Parish | 525 | 462 | 385 | 343 | 302 | 253 | 25 708 | 31 953 | 15 870 | 12 289 |
| Bernice town, Union Parish | 333 | 360 | 260 | 272 | 215 | 186 | 20 602 | 27 708 | 9 663 | 11 279 |
| Berwick town, St. Mary Parish | 1 202 | 921 | 1 003 | 653 | 859 | 496 | 33 208 | 40 297 | 15 347 | 15 099 |
| Bienville village, Bienville Parish | 44 | 49 | 37 | 35 | 32 | 28 | 20 227 | 20 909 | 16 875 | 12 656 |
| Blanchard town, Caddo Parish | 570 | 493 | 480 | 393 | 439 | 270 | 44 750 | 58 047 | 11 250 | 22 391 |
| Bogalusa city, Washington Parish | 2 409 | 2 470 | 1 750 | 1 577 | 1 387 | 980 | 19 261 | 24 947 | 11 374 | 11 476 |
| Bonita village, Morehouse Parish | 72 | 60 | 44 | 42 | 42 | 23 | 22 727 | 25 227 | 10 000 | 25 029 |
| Boothville-Venice CDP, Plaquemines Parish | 574 | 384 | 362 | 251 | 240 | 170 | 33 813 | 42 823 | 11 992 | 13 123 |
| Bossier City city, Bossier Parish | 15 625 | 14 042 | 13 466 | 10 494 | 11 243 | 7 469 | 36 561 | 42 642 | 21 478 | 17 032 |
| Boutte CDP, St. Charles Parish | 421 | 468 | 319 | 332 | 250 | 208 | 27 132 | 36 307 | 9 688 | 12 247 |
| Boyce town, Rapides Parish | 222 | 243 | 170 | 187 | 124 | 130 | 17 727 | 20 000 | 10 192 | 9 616 |
| Breaux Bridge city, St. Martin Parish | 1 637 | 1 354 | 1 275 | 991 | 1 004 | 651 | 25 102 | 31 570 | 14 198 | 12 536 |
| Bridge City CDP, Jefferson Parish | 1 610 | 1 740 | 1 179 | 1 295 | 879 | 830 | 23 002 | 25 620 | 14 770 | 10 333 |
| Broussard town | 1 745 | 1 675 | 1 475 | 1 320 | 1 188 | 872 | 36 676 | 45 668 | 24 810 | 18 441 |
| Lafayette Parish (part) | 1 745 | 1 675 | 1 475 | 1 320 | 1 188 | 872 | 36 676 | 45 668 | 24 810 | 18 441 |
| St. Martin Parish (part) | - | - | - | - | - | - | - | - | - | - |
| Brownfields CDP, East Baton Rouge Parish | 1 274 | 1 344 | 1 055 | 974 | 817 | 735 | 38 103 | 41 943 | 22 759 | 15 894 |
| Brownsville-Bawcomville CDP, Ouachita Parish | 1 945 | 1 581 | 1 487 | 1 138 | 1 185 | 813 | 25 359 | 28 958 | 15 085 | 11 710 |
| Brusly town, West Baton Rouge Parish | 561 | 525 | 456 | 412 | 385 | 312 | 47 619 | 55 100 | 15 714 | 18 060 |
| Bryceland village, Bienville Parish | 35 | 19 | 27 | 11 | 22 | 8 | 26 750 | 33 750 | 9 688 | 14 478 |
| Bunkie city, Avoyelles Parish | 683 | 889 | 532 | 657 | 403 | 352 | 14 745 | 23 448 | 9 046 | 10 302 |
| Buras-Triumph CDP, Plaquemines Parish | 862 | 576 | 570 | 332 | 429 | 249 | 33 059 | 41 216 | 15 966 | 13 426 |
| Calvin village, Winn Parish | 46 | 41 | 39 | 28 | 36 | 25 | 24 750 | 30 536 | 10 357 | 12 751 |
| Cameron CDP, Cameron Parish | 552 | 398 | 313 | 246 | 212 | 127 | 30 370 | 33 661 | 11 420 | 13 499 |
| Campti town, Natchitoches Parish | 174 | 176 | 114 | 126 | 76 | 82 | 14 844 | 15 781 | 12 344 | 7 219 |
| Cankton village, St. Landry Parish | 91 | 89 | 77 | 76 | 68 | 44 | 22 500 | 36 250 | 7 273 | 12 225 |
| Carencro city, Lafayette Parish | 1 200 | 1 335 | 1 013 | 998 | 812 | 651 | 22 716 | 27 539 | 11 058 | 11 491 |
| Carlyss CDP, Calcasieu Parish | 1 204 | 869 | 1 019 | 697 | 846 | 449 | 37 358 | 41 583 | 22 351 | 17 956 |
| Castor village, Bienville Parish | 34 | 33 | 32 | 21 | 28 | 14 | 23 125 | 35 000 | 9 375 | 11 963 |
| Cecilia CDP, St. Martin Parish | 335 | 317 | 267 | 225 | 224 | 112 | 25 976 | 29 653 | 8 250 | 10 931 |
| Chackbay CDP, Lafourche Parish | 1 179 | 723 | 994 | 585 | 859 | 383 | 37 357 | 41 934 | 15 625 | 15 389 |
| Chalmette CDP, St. Bernard Parish | 8 644 | 7 880 | 7 150 | 5 952 | 5 970 | 4 268 | 36 699 | 43 804 | 19 241 | 17 480 |
| Charenton CDP, St. Mary Parish | 447 | 372 | 294 | 245 | 260 | 168 | 27 837 | 32 426 | 15 700 | 12 828 |
| Chataignier village, Evangeline Parish | 78 | 61 | 62 | 39 | 46 | 28 | 18 438 | 18 269 | 12 917 | 7 266 |
| Chatham town, Jackson Parish | 146 | 144 | 106 | 101 | 83 | 64 | 19 500 | 22 500 | 12 250 | 10 415 |
| Chauvin CDP, Terrebonne Parish | 742 | 465 | 514 | 281 | 315 | 217 | 25 922 | 28 897 | 14 489 | 10 492 |
| Cheneyville town, Rapides Parish | 252 | 176 | 129 | 106 | 87 | 83 | 19 044 | 21 917 | 10 625 | 10 244 |
| Choudrant village, Lincoln Parish | 200 | 134 | 157 | 112 | 123 | 86 | 37 321 | 42 656 | 19 688 | 15 726 |
| Church Point town, Acadia Parish | 923 | 872 | 683 | 637 | 547 | 424 | 20 365 | 27 037 | 10 538 | 10 176 |
| Claiborne CDP, Ouachita Parish | 2 820 | 2 613 | 2 419 | 2 107 | 1 884 | 1 463 | 45 200 | 54 041 | 20 172 | 20 816 |
| Clarence village, Natchitoches Parish | 116 | 120 | 88 | 88 | 76 | 71 | 25 278 | 25 694 | 15 625 | 13 360 |
| Clarks village, Caldwell Parish | 226 | 134 | 102 | 79 | 64 | 48 | 19 583 | 27 083 | 7 450 | 7 039 |
| Clayton town, Concordia Parish | 114 | 160 | 82 | 104 | 53 | 78 | 14 100 | 15 598 | 9 740 | 7 955 |
| Clinton town, East Feliciana Parish | 410 | 442 | 287 | 309 | 224 | 220 | 27 016 | 29 444 | 13 125 | 13 353 |
| Colfax town, Grant Parish | 260 | 323 | 174 | 198 | 137 | 132 | 17 500 | 20 000 | 10 909 | 10 155 |
| Collinston village, Morehouse Parish | 97 | 67 | 71 | 51 | 43 | 28 | 17 500 | 31 042 | 8 646 | 11 686 |
| Columbia town, Caldwell Parish | 106 | 90 | 72 | 70 | 60 | 38 | 30 000 | 33 523 | 23 542 | 13 999 |
| Converse village, Sabine Parish | 84 | 74 | 63 | 60 | 47 | 34 | 25 250 | 31 875 | 13 125 | 13 180 |
| Cottonport town, Avoyelles Parish | 386 | 493 | 286 | 349 | 231 | 231 | 18 973 | 21 888 | 10 417 | 9 507 |
| Cotton Valley town, Webster Parish | 266 | 230 | 236 | 131 | 180 | 91 | 22 000 | 30 515 | 12 813 | 12 662 |
| Coushatta town, Red River Parish | 378 | 365 | 247 | 222 | 174 | 128 | 15 500 | 18 958 | 10 724 | 10 228 |
| Covington city, St. Tammany Parish | 2 155 | 2 160 | 1 693 | 1 572 | 1 430 | 1 032 | 36 949 | 50 332 | 21 633 | 21 438 |
| Crowley city, Acadia Parish | 3 091 | 2 927 | 2 263 | 2 088 | 1 887 | 1 434 | 24 495 | 28 180 | 13 571 | 13 734 |
| Cullen town, Webster Parish | 218 | 248 | 164 | 185 | 127 | 105 | 15 319 | 18 854 | 9 263 | 8 307 |
| Cut Off CDP, Lafourche Parish | 1 573 | 1 128 | 1 132 | 778 | 855 | 482 | 38 077 | 42 986 | 13 895 | 16 353 |
| Delcambre town | 559 | 464 | 393 | 325 | 317 | 205 | 27 500 | 34 643 | 16 087 | 13 245 |
| Iberia Parish (part) | 142 | 127 | 98 | 91 | 76 | 66 | 29 821 | 32 500 | 16 250 | 11 127 |
| Vermilion Parish (part) | 417 | 337 | 295 | 234 | 241 | 139 | 26 761 | 35 441 | 16 063 | 14 088 |
| Delhi town, Richland Parish | 580 | 652 | 449 | 513 | 385 | 381 | 21 763 | 25 651 | 12 946 | 11 161 |
| Delta village, Madison Parish | 53 | 64 | 43 | 35 | 39 | 24 | 29 750 | 33 214 | 16 250 | 15 346 |
| Denham Springs city, Livingston Parish | 2 401 | 2 153 | 2 004 | 1 600 | 1 681 | 1 212 | 41 296 | 48 793 | 20 962 | 18 603 |
| DeQuincy city, Calcasieu Parish | 765 | 714 | 594 | 428 | 471 | 290 | 26 802 | 34 712 | 13 828 | 13 847 |
| De Ridder city | 2 429 | 2 215 | 1 833 | 1 576 | 1 453 | 1 109 | 31 952 | 39 384 | 15 657 | 16 996 |
| Beauregard Parish (part) | 2 295 | 2 123 | 1 730 | 1 504 | 1 369 | 1 053 | 31 344 | 39 021 | 15 328 | 16 905 |
| Vernon Parish (part) | 134 | 92 | 103 | 72 | 84 | 56 | 42 125 | 44 792 | 40 750 | 19 214 |

Table 10. **Work Status and Income in 1999: 2000**—Con.

[Data based on a sample (except Tables 65-68). For information on confidentiality protection, coverage, sampling error, and nonsampling error, see Appendix G.
For location of definitions, see "How to Use This Census Report"]

| State<br>Parish<br>Place | Population 16 years and over, worked in 1999 | | | | | | Median income in 1999 (dollars) | | | Per capita income in 1999 (dollars) |
|---|---|---|---|---|---|---|---|---|---|---|
| | Total | | Worked 40 or more weeks | | | | | | | |
| | | | Total | | Full-time, year-round | | | | | |
| | Male | Female | Male | Female | Male | Female | Households | Families | Nonfamily households | |
| **PLACE**—Con. | | | | | | | | | | |
| Des Allemands CDP | 615 | 372 | 510 | 278 | 392 | 193 | 27 908 | 32 946 | 16 146 | 15 306 |
| Lafourche Parish (part) | 128 | 82 | 112 | 66 | 82 | 57 | 28 250 | 29 167 | 26 429 | 13 275 |
| St. Charles Parish (part) | 487 | 290 | 398 | 212 | 310 | 136 | 27 400 | 34 018 | 15 313 | 15 742 |
| Destrehan CDP, St. Charles Parish | 3 325 | 2 990 | 2 771 | 2 162 | 2 386 | 1 569 | 63 425 | 68 870 | 31 653 | 25 435 |
| Deville CDP, Rapides Parish | 228 | 149 | 184 | 109 | 139 | 91 | 21 700 | 28 398 | 7 455 | 9 618 |
| Dixie Inn village, Webster Parish | 106 | 69 | 82 | 40 | 62 | 26 | 21 500 | 19 750 | 21 250 | 12 303 |
| Dodson village, Winn Parish | 65 | 51 | 53 | 35 | 44 | 18 | 25 536 | 30 625 | 8 571 | 10 452 |
| Donaldsonville city, Ascension Parish | 1 414 | 1 472 | 1 087 | 1 013 | 860 | 700 | 24 084 | 29 408 | 14 109 | 12 009 |
| Downsville village | 30 | 39 | 28 | 30 | 23 | 11 | 51 250 | 58 333 | 30 313 | 23 468 |
| Lincoln Parish (part) | 10 | 15 | 9 | 11 | 5 | - | 51 667 | 52 500 | 8 750 | 12 115 |
| Union Parish (part) | 20 | 24 | 19 | 19 | 18 | 11 | 44 375 | 59 167 | 30 938 | 30 895 |
| Doyline village, Webster Parish | 210 | 196 | 172 | 126 | 146 | 102 | 34 063 | 36 875 | 16 500 | 16 218 |
| Dry Prong village, Grant Parish | 90 | 91 | 79 | 57 | 64 | 38 | 32 917 | 43 214 | 12 083 | 13 978 |
| Dubach town, Lincoln Parish | 179 | 199 | 154 | 142 | 124 | 94 | 24 531 | 30 000 | 16 250 | 15 306 |
| Dubberly village, Webster Parish | 78 | 73 | 69 | 59 | 59 | 38 | 40 417 | 48 000 | 17 188 | 18 284 |
| Dulac CDP, Terrebonne Parish | 563 | 431 | 379 | 215 | 274 | 102 | 22 900 | 23 650 | 18 563 | 8 785 |
| Duson town | 367 | 333 | 292 | 216 | 214 | 132 | 21 071 | 24 886 | 11 000 | 10 520 |
| Acadia Parish (part) | 54 | 49 | 42 | 28 | 33 | 11 | 15 000 | 13 438 | 13 125 | 7 401 |
| Lafayette Parish (part) | 313 | 284 | 250 | 188 | 181 | 121 | 22 237 | 26 313 | 10 547 | 11 155 |
| East Hodge village, Jackson Parish | 44 | 65 | 31 | 44 | 27 | 29 | 11 786 | 14 432 | 6 719 | 7 616 |
| Eastwood CDP, Bossier Parish | 994 | 888 | 819 | 612 | 691 | 476 | 48 370 | 55 625 | 27 059 | 18 952 |
| Eden Isle CDP, St. Tammany Parish | 2 180 | 1 693 | 1 834 | 1 301 | 1 489 | 942 | 53 811 | 71 083 | 34 148 | 31 798 |
| Edgard CDP, St. John the Baptist Parish | 457 | 523 | 403 | 396 | 290 | 278 | 24 865 | 29 706 | 10 000 | 10 635 |
| Edgefield village, Red River Parish | 44 | 30 | 31 | 25 | 29 | 18 | 25 521 | 31 250 | 18 250 | 16 791 |
| Elizabeth town, Allen Parish | 107 | 92 | 75 | 60 | 64 | 26 | 28 750 | 30 375 | 11 250 | 10 259 |
| Elmwood CDP, Jefferson Parish | 1 765 | 1 732 | 1 504 | 1 366 | 1 214 | 1 041 | 42 146 | 61 176 | 37 254 | 34 329 |
| Elton town, Jefferson Davis Parish | 230 | 222 | 173 | 166 | 144 | 117 | 21 384 | 28 359 | 11 167 | 10 713 |
| Empire CDP, Plaquemines Parish | 533 | 423 | 377 | 248 | 290 | 164 | 27 208 | 35 035 | 11 786 | 12 960 |
| Epps village, West Carroll Parish | 304 | 131 | 124 | 101 | 58 | 53 | 20 956 | 23 125 | 9 318 | 6 486 |
| Erath town, Vermilion Parish | 515 | 488 | 394 | 380 | 290 | 240 | 27 386 | 36 204 | 12 063 | 13 327 |
| Eros town, Jackson Parish | 44 | 32 | 37 | 24 | 27 | 20 | 20 313 | 23 750 | 11 250 | 10 789 |
| Estelle CDP, Jefferson Parish | 4 655 | 3 967 | 3 817 | 2 981 | 3 153 | 2 015 | 45 293 | 47 500 | 24 479 | 16 586 |
| Estherwood village, Acadia Parish | 210 | 148 | 159 | 114 | 144 | 82 | 29 444 | 33 125 | 7 414 | 12 211 |
| Eunice city | 2 366 | 1 973 | 1 869 | 1 458 | 1 424 | 970 | 21 372 | 27 173 | 11 134 | 11 937 |
| Acadia Parish (part) | 65 | 45 | 50 | 19 | 43 | 13 | 26 042 | 41 250 | 6 250 | 23 123 |
| St. Landry Parish (part) | 2 301 | 1 928 | 1 819 | 1 439 | 1 381 | 957 | 21 283 | 27 087 | 11 204 | 11 690 |
| Evergreen town, Avoyelles Parish | 76 | 52 | 56 | 28 | 45 | 22 | 17 250 | 30 208 | 6 538 | 12 041 |
| Farmerville town, Union Parish | 670 | 849 | 489 | 594 | 402 | 442 | 23 598 | 26 756 | 13 158 | 12 258 |
| Fenton village, Jefferson Davis Parish | 83 | 88 | 65 | 59 | 60 | 33 | 21 125 | 25 625 | 8 194 | 9 958 |
| Ferriday town, Concordia Parish | 543 | 631 | 390 | 403 | 272 | 303 | 14 732 | 18 636 | 10 137 | 8 767 |
| Fisher village, Sabine Parish | 67 | 44 | 55 | 39 | 48 | 27 | 27 708 | 34 250 | 9 286 | 11 998 |
| Florien village, Sabine Parish | 129 | 135 | 95 | 80 | 79 | 51 | 22 153 | 25 833 | 11 528 | 10 855 |
| Folsom village, St. Tammany Parish | 153 | 102 | 124 | 65 | 94 | 39 | 33 889 | 42 500 | 18 750 | 14 982 |
| Fordoche town, Pointe Coupee Parish | 272 | 184 | 204 | 131 | 148 | 83 | 36 364 | 40 313 | 15 313 | 15 223 |
| Forest village, West Carroll Parish | 80 | 48 | 61 | 26 | 48 | 10 | 35 000 | 36 875 | 26 250 | 13 191 |
| Forest Hill village, Rapides Parish | 156 | 93 | 126 | 70 | 94 | 46 | 36 667 | 42 292 | 11 458 | 15 859 |
| Fort Polk North CDP, Vernon Parish | 988 | 626 | 900 | 354 | 790 | 243 | 31 921 | 32 037 | 18 750 | 11 425 |
| Fort Polk South CDP, Vernon Parish | 4 649 | 1 795 | 4 063 | 1 232 | 3 116 | 741 | 32 993 | 33 463 | 26 230 | 12 176 |
| Franklin city, St. Mary Parish | 1 763 | 1 777 | 1 379 | 1 327 | 1 147 | 876 | 24 844 | 30 625 | 13 320 | 12 943 |
| Franklinton town, Washington Parish | 571 | 738 | 474 | 533 | 346 | 264 | 20 955 | 27 957 | 9 181 | 11 273 |
| French Settlement village, Livingston Parish | 236 | 192 | 213 | 148 | 175 | 108 | 38 563 | 41 518 | 27 679 | 17 660 |
| Galliano CDP, Lafourche Parish | 1 917 | 1 307 | 1 269 | 834 | 853 | 470 | 31 419 | 36 136 | 13 466 | 13 910 |
| Gardere CDP, East Baton Rouge Parish | 2 644 | 2 597 | 1 987 | 1 820 | 1 277 | 1 313 | 26 223 | 27 550 | 21 192 | 11 448 |
| Garyville CDP, St. John the Baptist Parish | 586 | 533 | 511 | 364 | 439 | 248 | 29 375 | 34 155 | 21 786 | 11 998 |
| Georgetown village, Grant Parish | 70 | 66 | 45 | 49 | 34 | 40 | 23 750 | 32 750 | 8 500 | 13 167 |
| Gibsland town, Bienville Parish | 219 | 247 | 165 | 180 | 134 | 139 | 19 250 | 22 098 | 10 982 | 12 185 |
| Gilbert village, Franklin Parish | 109 | 136 | 91 | 83 | 70 | 53 | 24 297 | 26 667 | 16 528 | 15 270 |
| Gilliam village, Caddo Parish | 55 | 48 | 43 | 42 | 31 | 20 | 29 375 | 39 375 | 16 563 | 30 264 |
| Glenmora town, Rapides Parish | 298 | 322 | 214 | 230 | 169 | 151 | 21 736 | 26 739 | 11 771 | 11 535 |
| Golden Meadow town, Lafourche Parish | 564 | 326 | 386 | 205 | 265 | 123 | 28 690 | 36 944 | 13 929 | 13 122 |
| Goldonna village, Natchitoches Parish | 114 | 81 | 91 | 45 | 79 | 34 | 27 500 | 32 656 | 7 426 | 12 207 |
| Gonzales city, Ascension Parish | 2 113 | 2 006 | 1 716 | 1 393 | 1 421 | 964 | 38 173 | 43 117 | 21 746 | 17 690 |
| Grambling town, Lincoln Parish | 1 153 | 1 470 | 366 | 519 | 207 | 305 | 19 331 | 27 857 | 9 973 | 8 903 |
| Gramercy town, St. James Parish | 641 | 606 | 508 | 430 | 431 | 294 | 33 824 | 39 350 | 18 558 | 14 040 |
| Grand Cane village, De Soto Parish | 39 | 34 | 37 | 26 | 34 | 20 | 31 429 | 36 250 | 15 208 | 15 461 |
| Grand Coteau town, St. Landry Parish | 241 | 230 | 193 | 161 | 125 | 104 | 19 943 | 26 528 | 10 859 | 9 728 |
| Grand Isle town, Jefferson Parish | 469 | 309 | 355 | 232 | 250 | 130 | 33 548 | 35 517 | 18 571 | 18 330 |
| Gray CDP, Terrebonne Parish | 1 219 | 1 121 | 963 | 729 | 821 | 525 | 28 517 | 35 727 | 18 807 | 12 676 |
| Grayson village, Caldwell Parish | 127 | 140 | 97 | 99 | 78 | 67 | 28 125 | 33 250 | 14 167 | 14 491 |
| Greensburg town, St. Helena Parish | 125 | 109 | 87 | 82 | 69 | 59 | 25 625 | 35 000 | 14 063 | 15 083 |
| Greenwood town, Caddo Parish | 691 | 618 | 560 | 454 | 452 | 328 | 40 408 | 52 955 | 18 203 | 19 374 |
| Gretna city, Jefferson Parish | 4 541 | 3 916 | 3 619 | 2 807 | 2 861 | 1 884 | 28 065 | 31 881 | 20 123 | 15 735 |
| Grosse Tete village, Iberville Parish | 142 | 147 | 114 | 115 | 91 | 85 | 27 734 | 32 188 | 21 607 | 12 840 |
| Gueydan town, Vermilion Parish | 336 | 302 | 225 | 227 | 170 | 130 | 22 165 | 32 039 | 13 036 | 13 738 |
| Hackberry CDP, Cameron Parish | 463 | 434 | 355 | 272 | 251 | 168 | 37 366 | 51 780 | 19 239 | 16 332 |
| Hahnville CDP, St. Charles Parish | 743 | 622 | 541 | 425 | 433 | 315 | 39 405 | 42 679 | 24 792 | 17 385 |
| Hall Summit village, Red River Parish | 70 | 41 | 58 | 31 | 57 | 28 | 31 042 | 30 000 | 30 417 | 11 433 |
| Hammond city, Tangipahoa Parish | 4 114 | 4 641 | 3 197 | 2 766 | 2 238 | 1 610 | 24 067 | 31 617 | 13 562 | 15 145 |
| Harahan city, Jefferson Parish | 2 923 | 2 550 | 2 508 | 2 146 | 2 129 | 1 424 | 44 702 | 55 319 | 25 161 | 23 448 |
| Harrisonburg village, Catahoula Parish | 149 | 75 | 56 | 34 | 40 | 28 | 21 786 | 31 250 | 7 292 | 6 242 |
| Harvey CDP, Jefferson Parish | 5 555 | 5 442 | 4 497 | 3 969 | 3 748 | 2 650 | 30 010 | 34 221 | 20 299 | 14 885 |
| Haughton town, Bossier Parish | 777 | 729 | 641 | 551 | 527 | 394 | 33 417 | 38 164 | 16 645 | 14 689 |
| Haynesville town, Claiborne Parish | 476 | 484 | 375 | 309 | 289 | 198 | 20 406 | 28 295 | 11 175 | 16 163 |
| Heflin village, Webster Parish | 61 | 54 | 51 | 35 | 40 | 22 | 33 333 | 47 083 | 15 625 | 13 547 |

Table 10. **Work Status and Income in 1999: 2000**—Con.

[Data based on a sample (except Tables 65-68). For information on confidentiality protection, coverage, sampling error, and nonsampling error, see Appendix G.
For location of definitions, see "How to Use This Census Report"]

| State Parish Place | Population 16 years and over, worked in 1999 | | | | | | Median income in 1999 (dollars) | | | Per capita income in 1999 (dollars) |
|---|---|---|---|---|---|---|---|---|---|---|
| | Total | | Worked 40 or more weeks | | | | | | | |
| | | | Total | | Full-time, year-round | | | | | |
| | Male | Female | Male | Female | Male | Female | Households | Families | Nonfamily households | |
| **PLACE**—Con. | | | | | | | | | | |
| Henderson town, St. Martin Parish | 396 | 280 | 254 | 178 | 180 | 101 | 21 295 | 22 891 | 13 571 | 13 907 |
| Hessmer village, Avoyelles Parish | 158 | 151 | 124 | 114 | 92 | 55 | 24 659 | 31 528 | 12 857 | 12 449 |
| Hodge village, Jackson Parish | 106 | 87 | 95 | 57 | 83 | 45 | 22 237 | 32 750 | 12 125 | 14 192 |
| Homer town, Claiborne Parish | 735 | 781 | 583 | 588 | 483 | 405 | 23 646 | 28 199 | 13 438 | 12 811 |
| Hornbeck town, Vernon Parish | 120 | 94 | 98 | 58 | 81 | 46 | 25 446 | 33 036 | 9 000 | 11 237 |
| Hosston village, Caddo Parish | 90 | 65 | 77 | 51 | 55 | 27 | 22 500 | 26 250 | 15 833 | 12 282 |
| Houma city, Terrebonne Parish | 8 357 | 6 863 | 6 462 | 4 706 | 5 161 | 3 242 | 34 471 | 40 679 | 18 713 | 17 720 |
| Ida village, Caddo Parish | 61 | 44 | 48 | 28 | 41 | 25 | 26 667 | 32 778 | 18 333 | 14 166 |
| Independence town, Tangipahoa Parish | 314 | 338 | 258 | 253 | 228 | 182 | 22 446 | 30 685 | 10 909 | 10 495 |
| Inniswold CDP, East Baton Rouge Parish | 1 432 | 1 477 | 1 192 | 1 176 | 1 023 | 817 | 43 322 | 50 306 | 32 837 | 23 029 |
| Iota town, Acadia Parish | 279 | 244 | 201 | 167 | 162 | 103 | 24 107 | 31 328 | 9 792 | 11 916 |
| Iowa town, Calcasieu Parish | 661 | 627 | 508 | 437 | 412 | 329 | 31 581 | 37 102 | 15 000 | 14 652 |
| Jackson town, East Feliciana Parish | 1 376 | 539 | 741 | 390 | 341 | 299 | 27 455 | 32 450 | 12 083 | 12 039 |
| Jamestown village, Bienville Parish | 28 | 26 | 19 | 12 | 12 | 7 | 23 125 | 33 125 | 8 750 | 11 305 |
| Jeanerette city, Iberia Parish | 1 247 | 1 097 | 841 | 612 | 622 | 390 | 22 888 | 26 810 | 12 279 | 11 871 |
| Jean Lafitte town, Jefferson Parish | 593 | 352 | 438 | 266 | 355 | 193 | 35 833 | 40 163 | 15 781 | 14 209 |
| Jefferson CDP, Jefferson Parish | 3 426 | 3 152 | 2 871 | 2 438 | 2 325 | 1 662 | 32 106 | 40 408 | 21 897 | 19 245 |
| Jena town, La Salle Parish | 700 | 568 | 446 | 395 | 355 | 269 | 30 938 | 39 848 | 13 450 | 13 761 |
| Jennings city, Jefferson Davis Parish | 2 411 | 2 145 | 1 948 | 1 531 | 1 406 | 1 000 | 24 410 | 30 783 | 12 000 | 12 357 |
| Jonesboro town, Jackson Parish | 785 | 774 | 609 | 524 | 445 | 348 | 19 734 | 28 048 | 11 310 | 12 869 |
| Jonesville town, Catahoula Parish | 446 | 467 | 310 | 324 | 259 | 181 | 18 622 | 23 462 | 10 750 | 10 173 |
| Junction City village | 119 | 130 | 94 | 96 | 79 | 78 | 30 625 | 36 250 | 16 875 | 13 478 |
| Claiborne Parish (part) | 27 | 26 | 24 | 17 | 16 | 12 | 37 813 | 40 833 | 30 417 | 18 611 |
| Union Parish (part) | 92 | 104 | 70 | 79 | 63 | 66 | 24 375 | 33 611 | 15 833 | 12 322 |
| Kaplan city, Vermilion Parish | 1 132 | 894 | 831 | 582 | 619 | 346 | 22 535 | 30 236 | 11 042 | 12 340 |
| Keachi town, De Soto Parish | 72 | 68 | 67 | 44 | 48 | 29 | 31 071 | 41 667 | 18 750 | 16 225 |
| Kenner city, Jefferson Parish | 19 964 | 18 392 | 16 675 | 13 855 | 13 548 | 9 413 | 39 946 | 45 866 | 27 202 | 19 615 |
| Kentwood town, Tangipahoa Parish | 383 | 396 | 315 | 280 | 253 | 196 | 17 297 | 23 889 | 9 083 | 11 171 |
| Kilbourne village, West Carroll Parish | 96 | 79 | 67 | 59 | 55 | 33 | 25 536 | 34 250 | 9 318 | 13 374 |
| Killian village, Livingston Parish | 292 | 232 | 248 | 185 | 185 | 132 | 40 781 | 42 885 | 22 344 | 19 648 |
| Killona CDP, St. Charles Parish | 153 | 125 | 111 | 54 | 108 | 51 | 19 659 | 19 310 | 8 906 | 7 524 |
| Kinder town, Allen Parish | 481 | 511 | 391 | 340 | 297 | 222 | 25 493 | 31 799 | 13 000 | 13 187 |
| Krotz Springs town, St. Landry Parish | 288 | 222 | 221 | 160 | 182 | 117 | 26 823 | 31 842 | 11 406 | 13 914 |
| Labadieville CDP, Assumption Parish | 464 | 413 | 426 | 288 | 347 | 215 | 35 417 | 43 438 | 13 281 | 14 865 |
| Lacombe CDP, St. Tammany Parish | 2 015 | 1 886 | 1 610 | 1 373 | 1 309 | 997 | 37 782 | 45 465 | 17 401 | 18 642 |
| Lafayette city, Lafayette Parish | 31 195 | 28 144 | 24 374 | 20 318 | 18 713 | 13 028 | 35 996 | 47 783 | 21 058 | 21 031 |
| Lafitte CDP, Jefferson Parish | 518 | 348 | 378 | 215 | 269 | 146 | 33 872 | 43 816 | 15 859 | 14 839 |
| Lake Arthur town, Jefferson Davis Parish | 702 | 640 | 487 | 425 | 346 | 272 | 24 898 | 32 800 | 13 397 | 12 663 |
| Lake Charles city, Calcasieu Parish | 18 167 | 17 285 | 14 321 | 12 434 | 11 229 | 8 246 | 30 774 | 37 774 | 18 663 | 17 922 |
| Lake Providence town, East Carroll Parish | 800 | 1 033 | 581 | 576 | 476 | 313 | 16 896 | 20 139 | 10 658 | 8 447 |
| Laplace CDP, St. John the Baptist Parish | 7 425 | 6 634 | 6 330 | 4 927 | 5 264 | 3 495 | 45 103 | 50 024 | 24 572 | 17 090 |
| Larose CDP, Lafourche Parish | 2 029 | 1 444 | 1 415 | 931 | 1 084 | 532 | 38 141 | 45 126 | 18 042 | 15 541 |
| Lecompte town, Rapides Parish | 265 | 304 | 183 | 217 | 139 | 151 | 18 708 | 23 897 | 11 016 | 10 210 |
| Leesville city, Vernon Parish | 1 714 | 1 351 | 1 268 | 947 | 914 | 627 | 23 864 | 30 435 | 16 135 | 14 360 |
| Leonville town, St. Landry Parish | 205 | 193 | 156 | 153 | 133 | 110 | 25 982 | 30 673 | 10 208 | 10 839 |
| Lillie village, Union Parish | 44 | 29 | 32 | 22 | 25 | 16 | 29 167 | 40 000 | 20 000 | 14 404 |
| Lisbon village, Claiborne Parish | 60 | 51 | 53 | 37 | 39 | 27 | 41 667 | 50 417 | 16 250 | 18 943 |
| Livingston town, Livingston Parish | 343 | 289 | 290 | 204 | 249 | 148 | 32 813 | 41 625 | 9 375 | 15 075 |
| Livonia town, Pointe Coupee Parish | 415 | 283 | 348 | 214 | 290 | 133 | 37 000 | 42 721 | 20 694 | 16 756 |
| Lockport town, Lafourche Parish | 710 | 513 | 577 | 391 | 450 | 250 | 34 688 | 40 288 | 14 554 | 15 769 |
| Logansport town, De Soto Parish | 350 | 306 | 277 | 213 | 219 | 160 | 22 546 | 31 250 | 10 948 | 12 695 |
| Longstreet village, De Soto Parish | 33 | 23 | 33 | 23 | 31 | 15 | 28 333 | 51 500 | 16 875 | 15 359 |
| Loreauville village, Iberia Parish | 228 | 203 | 175 | 145 | 135 | 95 | 28 125 | 30 069 | 22 656 | 12 158 |
| Lucky village, Bienville Parish | 52 | 64 | 38 | 45 | 33 | 31 | 15 625 | 17 500 | 7 222 | 7 058 |
| Luling CDP, St. Charles Parish | 3 296 | 2 830 | 2 833 | 2 026 | 2 368 | 1 453 | 56 114 | 60 625 | 31 513 | 20 439 |
| Lutcher town, St. James Parish | 822 | 693 | 630 | 485 | 492 | 305 | 34 167 | 42 317 | 14 048 | 15 129 |
| Lydia CDP, Iberia Parish | 352 | 200 | 294 | 146 | 258 | 104 | 41 146 | 42 500 | 14 583 | 16 395 |
| McNary village, Rapides Parish | 37 | 39 | 31 | 15 | 29 | 11 | 22 917 | 30 833 | 10 000 | 12 420 |
| Madisonville town, St. Tammany Parish | 223 | 164 | 179 | 120 | 155 | 75 | 50 625 | 57 083 | 25 625 | 25 114 |
| Mamou town, Evangeline Parish | 537 | 526 | 322 | 384 | 229 | 238 | 12 988 | 17 295 | 6 769 | 9 046 |
| Mandeville city, St. Tammany Parish | 3 143 | 2 782 | 2 648 | 2 050 | 2 269 | 1 287 | 52 500 | 70 043 | 25 278 | 26 420 |
| Mangham town, Richland Parish | 119 | 116 | 84 | 88 | 58 | 46 | 17 500 | 23 558 | 9 519 | 15 813 |
| Mansfield city, De Soto Parish | 980 | 1 270 | 737 | 831 | 586 | 565 | 21 981 | 26 683 | 10 877 | 11 850 |
| Mansura town, Avoyelles Parish | 268 | 307 | 195 | 208 | 146 | 128 | 16 836 | 19 612 | 9 700 | 11 473 |
| Many town, Sabine Parish | 461 | 655 | 354 | 456 | 304 | 304 | 20 000 | 24 329 | 10 800 | 12 153 |
| Maringouin town, Iberville Parish | 234 | 266 | 168 | 169 | 118 | 114 | 23 816 | 28 359 | 8 750 | 10 817 |
| Marion town, Union Parish | 147 | 185 | 123 | 129 | 101 | 95 | 22 417 | 25 962 | 15 268 | 10 119 |
| Marksville city, Avoyelles Parish | 1 018 | 1 277 | 852 | 754 | 682 | 431 | 20 750 | 25 681 | 11 567 | 11 546 |
| Marrero CDP, Jefferson Parish | 8 115 | 8 348 | 6 418 | 6 172 | 5 065 | 4 156 | 31 648 | 37 287 | 16 191 | 13 933 |
| Martin village, Red River Parish | 157 | 158 | 123 | 120 | 104 | 76 | 33 542 | 40 714 | 17 639 | 14 184 |
| Mathews CDP, Lafourche Parish | 555 | 407 | 484 | 314 | 426 | 223 | 40 977 | 41 683 | 17 333 | 19 336 |
| Maurice village, Vermilion Parish | 154 | 142 | 119 | 114 | 92 | 77 | 29 306 | 32 841 | 15 625 | 15 051 |
| Melville town, St. Landry Parish | 218 | 200 | 152 | 127 | 116 | 78 | 18 487 | 20 625 | 7 875 | 8 881 |
| Meraux CDP, St. Bernard Parish | 2 849 | 2 625 | 2 447 | 2 179 | 2 040 | 1 630 | 45 732 | 52 408 | 14 185 | 17 951 |
| Mermentau village, Acadia Parish | 166 | 143 | 119 | 105 | 96 | 71 | 26 786 | 31 250 | 9 583 | 11 408 |
| Mer Rouge village, Morehouse Parish | 147 | 136 | 121 | 91 | 90 | 67 | 23 472 | 27 273 | 10 568 | 12 759 |
| Merrydale CDP, East Baton Rouge Parish | 1 997 | 2 571 | 1 534 | 1 802 | 1 169 | 1 189 | 28 544 | 30 289 | 18 125 | 10 664 |
| Merryville town, Beauregard Parish | 223 | 223 | 145 | 145 | 117 | 99 | 22 500 | 30 962 | 9 375 | 14 055 |
| Metairie CDP, Jefferson Parish | 43 785 | 39 822 | 36 885 | 31 479 | 30 239 | 21 201 | 41 265 | 52 555 | 25 632 | 24 771 |
| Midway CDP, La Salle Parish | 248 | 332 | 171 | 219 | 152 | 130 | 19 479 | 27 500 | 10 199 | 12 819 |
| Minden city, Webster Parish | 2 811 | 2 761 | 2 214 | 2 025 | 1 827 | 1 331 | 24 175 | 31 477 | 14 041 | 14 114 |
| Monroe city, Ouachita Parish | 11 649 | 12 913 | 8 613 | 8 950 | 6 575 | 5 832 | 25 864 | 33 263 | 15 840 | 15 933 |
| Montegut CDP, Terrebonne Parish | 418 | 282 | 301 | 168 | 211 | 89 | 32 107 | 33 603 | 15 694 | 10 836 |
| Montgomery town, Grant Parish | 160 | 122 | 108 | 71 | 81 | 43 | 18 462 | 23 558 | 11 083 | 11 533 |
| Monticello CDP, East Baton Rouge Parish | 1 233 | 1 403 | 1 034 | 1 119 | 777 | 794 | 46 707 | 49 464 | 26 797 | 17 524 |
| Montpelier village, St. Helena Parish | 47 | 45 | 38 | 37 | 33 | 33 | 22 625 | 36 875 | 16 250 | 15 704 |
| Montz CDP, St. Charles Parish | 290 | 255 | 283 | 200 | 261 | 140 | 48 388 | 49 671 | 18 958 | 16 800 |

Table 10. **Work Status and Income in 1999: 2000**—Con.

[Data based on a sample (except Tables 65-68). For information on confidentiality protection, coverage, sampling error, and nonsampling error, see Appendix G.
For location of definitions, see "How to Use This Census Report"]

| State<br>Parish<br>Place | Population 16 years and over, worked in 1999 | | | | | | Median income in 1999 (dollars) | | | Per capita income in 1999 (dollars) |
|---|---|---|---|---|---|---|---|---|---|---|
| | Total | | Worked 40 or more weeks | | | | | | | |
| | | | Total | | Full-time, year-round | | | | | |
| | Male | Female | Male | Female | Male | Female | Households | Families | Nonfamily households | |
| **PLACE**—Con. | | | | | | | | | | |
| Mooringsport town, Caddo Parish | 221 | 170 | 190 | 113 | 158 | 68 | 32 177 | 40 625 | 22 188 | 14 589 |
| Moreauville village, Avoyelles Parish | 200 | 189 | 161 | 157 | 130 | 117 | 28 942 | 36 696 | 9 000 | 12 078 |
| Morgan City city, St. Mary Parish | 3 439 | 2 787 | 2 675 | 1 935 | 2 166 | 1 333 | 28 324 | 36 196 | 14 947 | 14 577 |
| Morganza village, Pointe Coupee Parish | 159 | 137 | 119 | 96 | 91 | 49 | 28 750 | 36 563 | 14 318 | 13 901 |
| Morse village, Acadia Parish | 207 | 108 | 168 | 73 | 124 | 36 | 24 922 | 28 750 | 14 375 | 12 346 |
| Moss Bluff CDP, Calcasieu Parish | 3 043 | 2 552 | 2 573 | 1 995 | 2 192 | 1 395 | 47 319 | 54 137 | 18 977 | 19 483 |
| Mound village, Madison Parish | 6 | - | 6 | - | 6 | - | 200 000+ | 200 000+ | - | 92 200 |
| Mount Lebanon town, Bienville Parish | 10 | 9 | 8 | 9 | 8 | 9 | 46 250 | 54 375 | 8 125 | 18 219 |
| Napoleonville village, Assumption Parish | 147 | 133 | 98 | 96 | 82 | 57 | 18 977 | 21 339 | 13 750 | 12 005 |
| Natalbany CDP, Tangipahoa Parish | 507 | 434 | 403 | 284 | 357 | 209 | 25 108 | 29 120 | 16 000 | 12 815 |
| Natchez village, Natchitoches Parish | 112 | 102 | 90 | 74 | 67 | 52 | 16 786 | 19 643 | 7 813 | 7 625 |
| Natchitoches city, Natchitoches Parish | 4 054 | 4 788 | 2 667 | 2 774 | 2 004 | 1 513 | 23 111 | 30 396 | 12 243 | 12 642 |
| Newellton town, Tensas Parish | 249 | 295 | 179 | 196 | 128 | 109 | 17 457 | 21 029 | 10 913 | 9 365 |
| New Iberia city, Iberia Parish | 7 175 | 6 598 | 5 425 | 4 533 | 4 242 | 3 068 | 26 079 | 30 828 | 15 265 | 13 084 |
| New Llano town, Vernon Parish | 734 | 637 | 632 | 469 | 487 | 326 | 35 417 | 34 271 | 30 789 | 15 902 |
| New Orleans city, Orleans Parish | 112 523 | 119 618 | 86 549 | 85 761 | 65 169 | 57 216 | 27 133 | 32 338 | 19 453 | 17 258 |
| New Roads city, Pointe Coupee Parish | 984 | 1 021 | 750 | 709 | 582 | 445 | 24 583 | 31 250 | 11 504 | 14 840 |
| New Sarpy CDP, St. Charles Parish | 361 | 277 | 292 | 197 | 268 | 101 | 27 679 | 31 964 | 10 694 | 10 532 |
| Noble village, Sabine Parish | 77 | 36 | 52 | 24 | 31 | 11 | 38 594 | 45 833 | 17 188 | 14 982 |
| Norco CDP, St. Charles Parish | 865 | 732 | 750 | 466 | 589 | 339 | 37 270 | 46 446 | 17 750 | 17 065 |
| North Hodge village, Jackson Parish | 109 | 80 | 85 | 64 | 67 | 48 | 21 563 | 27 083 | 11 250 | 10 934 |
| North Vacherie CDP, St. James Parish | 448 | 457 | 380 | 260 | 306 | 189 | 31 154 | 32 404 | 21 000 | 13 032 |
| Norwood village, East Feliciana Parish | 63 | 56 | 48 | 51 | 44 | 37 | 30 750 | 45 714 | 10 625 | 16 003 |
| Oakdale city, Allen Parish | 1 345 | 1 179 | 1 052 | 932 | 813 | 671 | 22 826 | 28 506 | 12 017 | 10 288 |
| Oak Grove town, West Carroll Parish | 412 | 353 | 284 | 244 | 201 | 160 | 16 063 | 20 729 | 11 023 | 10 183 |
| Oak Hills Place CDP, East Baton Rouge Parish | 2 466 | 2 187 | 2 134 | 1 649 | 1 894 | 1 059 | 77 668 | 90 444 | 36 034 | 34 994 |
| Oak Ridge village, Morehouse Parish | 43 | 31 | 35 | 20 | 26 | 9 | 37 500 | 70 417 | 7 375 | 25 408 |
| Oberlin town, Allen Parish | 407 | 388 | 304 | 304 | 235 | 228 | 23 333 | 30 583 | 10 714 | 12 050 |
| Oil City town, Caddo Parish | 252 | 222 | 187 | 140 | 149 | 86 | 19 375 | 25 114 | 8 850 | 9 697 |
| Old Jefferson CDP, East Baton Rouge Parish | 1 820 | 1 636 | 1 665 | 1 355 | 1 296 | 1 025 | 52 220 | 59 778 | 32 099 | 21 410 |
| Olla town, La Salle Parish | 341 | 270 | 234 | 156 | 195 | 106 | 24 762 | 31 648 | 11 250 | 11 669 |
| Opelousas city, St. Landry Parish | 3 627 | 4 012 | 2 744 | 2 751 | 2 117 | 1 767 | 14 717 | 19 966 | 8 991 | 9 957 |
| Paincourtville CDP, Assumption Parish | 205 | 174 | 175 | 109 | 151 | 78 | 32 014 | 36 563 | 18 125 | 17 500 |
| Palmetto village, St. Landry Parish | 23 | 20 | 19 | 10 | 17 | 5 | 28 750 | 38 125 | 10 417 | 7 787 |
| Paradis CDP, St. Charles Parish | 395 | 326 | 350 | 224 | 248 | 130 | 36 912 | 37 500 | 26 250 | 17 861 |
| Parks village, St. Martin Parish | 150 | 111 | 106 | 68 | 92 | 44 | 33 958 | 36 042 | 12 500 | 16 191 |
| Patterson city, St. Mary Parish | 1 214 | 996 | 929 | 692 | 734 | 506 | 23 725 | 30 000 | 15 956 | 12 038 |
| Pearl River town, St. Tammany Parish | 471 | 380 | 389 | 280 | 308 | 195 | 31 296 | 40 647 | 12 750 | 15 542 |
| Pierre Part CDP, Assumption Parish | 879 | 658 | 707 | 464 | 499 | 352 | 37 431 | 43 393 | 21 346 | 14 939 |
| Pine Prairie village, Evangeline Parish | 178 | 156 | 120 | 115 | 85 | 71 | 21 167 | 27 292 | 11 071 | 9 735 |
| Pineville city, Rapides Parish | 3 594 | 3 364 | 2 799 | 2 454 | 2 204 | 1 671 | 29 159 | 37 735 | 18 716 | 15 969 |
| Pioneer village, West Carroll Parish | 33 | 26 | 28 | 11 | 19 | 6 | 17 614 | 19 375 | 16 875 | 9 842 |
| Plain Dealing town, Bossier Parish | 236 | 218 | 188 | 156 | 155 | 98 | 24 706 | 32 361 | 14 875 | 14 906 |
| Plaquemine city, Iberville Parish | 1 436 | 1 475 | 1 116 | 1 097 | 894 | 750 | 28 364 | 32 971 | 15 566 | 14 066 |
| Plaucheville village, Avoyelles Parish | 95 | 67 | 73 | 43 | 63 | 27 | 20 833 | 35 000 | 10 000 | 14 934 |
| Pleasant Hill village, Sabine Parish | 137 | 152 | 105 | 99 | 97 | 72 | 18 068 | 35 625 | 6 739 | 13 188 |
| Pollock town, Grant Parish | 78 | 85 | 58 | 60 | 52 | 39 | 25 625 | 29 063 | 11 250 | 12 134 |
| Ponchatoula city, Tangipahoa Parish | 1 180 | 1 150 | 952 | 769 | 763 | 508 | 22 244 | 29 583 | 11 594 | 12 157 |
| Port Allen city, West Baton Rouge Parish | 1 214 | 1 297 | 934 | 963 | 680 | 666 | 30 254 | 36 762 | 20 399 | 14 439 |
| Port Barre town, St. Landry Parish | 476 | 387 | 382 | 259 | 274 | 170 | 23 945 | 29 279 | 8 786 | 11 028 |
| Port Sulphur CDP, Plaquemines Parish | 736 | 537 | 537 | 346 | 431 | 269 | 30 188 | 33 021 | 11 322 | 13 553 |
| Port Vincent village, Livingston Parish | 135 | 107 | 112 | 78 | 86 | 47 | 36 250 | 49 583 | 14 583 | 17 347 |
| Powhatan village, Natchitoches Parish | 21 | 26 | 16 | 24 | 12 | 18 | 16 667 | 17 250 | 15 938 | 9 488 |
| Poydras CDP, St. Bernard Parish | 975 | 809 | 734 | 618 | 609 | 477 | 26 820 | 33 036 | 15 563 | 12 874 |
| Prien CDP, Calcasieu Parish | 1 998 | 1 709 | 1 842 | 1 317 | 1 590 | 896 | 53 780 | 61 295 | 27 267 | 26 537 |
| Provencal village, Natchitoches Parish | 147 | 119 | 129 | 76 | 112 | 43 | 31 196 | 32 625 | 17 188 | 14 842 |
| Quitman village, Jackson Parish | 30 | 46 | 30 | 33 | 30 | 24 | 39 167 | 39 583 | 21 607 | 17 182 |
| Raceland CDP, Lafourche Parish | 2 564 | 2 056 | 2 090 | 1 464 | 1 697 | 997 | 31 969 | 35 460 | 15 938 | 15 539 |
| Rayne city, Acadia Parish | 1 743 | 1 644 | 1 388 | 1 160 | 1 148 | 838 | 22 369 | 27 991 | 11 236 | 12 588 |
| Rayville town, Richland Parish | 690 | 862 | 481 | 578 | 382 | 351 | 14 309 | 16 480 | 10 568 | 8 589 |
| Red Chute CDP, Bossier Parish | 1 685 | 1 515 | 1 538 | 1 261 | 1 366 | 1 019 | 54 848 | 60 432 | 28 125 | 21 908 |
| Reeves village, Allen Parish | 42 | 32 | 35 | 26 | 30 | 8 | 19 375 | 20 000 | 15 938 | 9 101 |
| Reserve CDP, St. John the Baptist Parish | 2 040 | 1 993 | 1 622 | 1 432 | 1 318 | 1 027 | 32 466 | 40 191 | 13 487 | 13 373 |
| Richmond village, Madison Parish | 159 | 150 | 125 | 111 | 112 | 63 | 39 485 | 42 500 | 24 107 | 19 650 |
| Richwood town, Ouachita Parish | 387 | 361 | 289 | 232 | 168 | 132 | 16 790 | 17 661 | 10 568 | 10 190 |
| Ridgecrest town, Concordia Parish | 191 | 146 | 161 | 100 | 130 | 71 | 31 000 | 32 917 | 14 063 | 14 629 |
| Ringgold town, Bienville Parish | 254 | 302 | 196 | 189 | 158 | 150 | 15 326 | 21 563 | 9 183 | 9 817 |
| River Ridge CDP, Jefferson Parish | 4 209 | 3 738 | 3 580 | 2 892 | 3 082 | 1 933 | 46 286 | 58 139 | 27 593 | 27 088 |
| Robeline village, Natchitoches Parish | 25 | 25 | 20 | 16 | 20 | 9 | 13 036 | 24 583 | 7 333 | 10 468 |
| Rodessa village, Caddo Parish | 92 | 47 | 67 | 40 | 51 | 25 | 21 750 | 28 125 | 12 250 | 10 693 |
| Rosedale village, Iberville Parish | 186 | 172 | 142 | 134 | 113 | 91 | 36 000 | 39 750 | 16 250 | 12 953 |
| Roseland town, Tangipahoa Parish | 249 | 227 | 187 | 147 | 143 | 93 | 20 511 | 22 333 | 12 188 | 9 552 |
| Rosepine town, Vernon Parish | 391 | 269 | 297 | 172 | 219 | 116 | 30 063 | 32 778 | 20 096 | 13 101 |
| Ruston city, Lincoln Parish | 5 947 | 5 378 | 3 812 | 3 124 | 2 611 | 1 683 | 23 001 | 37 394 | 11 295 | 14 573 |
| St. Francisville town, West Feliciana Parish | 488 | 456 | 392 | 307 | 324 | 247 | 42 262 | 54 333 | 27 500 | 21 639 |
| St. Gabriel town, Iberville Parish | 1 184 | 1 115 | 642 | 598 | 397 | 344 | 25 352 | 30 859 | 16 842 | 8 952 |
| St. Joseph town, Tensas Parish | 286 | 265 | 184 | 175 | 123 | 113 | 19 539 | 22 935 | 12 125 | 9 049 |
| St. Martinville city, St. Martin Parish | 1 337 | 1 426 | 979 | 912 | 769 | 658 | 19 600 | 28 711 | 9 714 | 10 529 |
| St. Rose CDP, St. Charles Parish | 1 694 | 1 685 | 1 418 | 1 392 | 1 157 | 942 | 34 704 | 37 772 | 22 462 | 14 091 |
| Saline village, Bienville Parish | 68 | 46 | 47 | 28 | 37 | 21 | 26 500 | 31 250 | 6 875 | 11 364 |
| Sarepta town, Webster Parish | 237 | 202 | 207 | 137 | 173 | 103 | 32 917 | 39 083 | 13 438 | 14 945 |
| Schriever CDP, Terrebonne Parish | 1 565 | 1 330 | 1 229 | 859 | 917 | 566 | 38 884 | 42 982 | 15 273 | 14 449 |
| Scott city, Lafayette Parish | 2 193 | 1 917 | 1 825 | 1 368 | 1 556 | 961 | 37 320 | 41 538 | 23 772 | 15 469 |
| Shenandoah CDP, East Baton Rouge Parish | 5 540 | 4 646 | 4 817 | 3 672 | 4 132 | 2 590 | 73 536 | 79 302 | 36 555 | 29 722 |
| Shongaloo village, Webster Parish | 45 | 20 | 42 | 12 | 36 | 12 | 41 250 | 48 750 | 21 250 | 20 809 |

Table 10. **Work Status and Income in 1999: 2000**—Con.

[Data based on a sample (except Tables 65-68). For information on confidentiality protection, coverage, sampling error, and nonsampling error, see Appendix G.
For location of definitions, see "How to Use This Census Report"]

| State<br>Parish<br>Place | Population 16 years and over, worked in 1999 | | | | | | Median income in 1999 (dollars) | | | Per capita income in 1999 (dollars) |
|---|---|---|---|---|---|---|---|---|---|---|
| | Total | | Worked 40 or more weeks | | | | | | | |
| | | | Total | | Full-time, year-round | | | | | |
| | Male | Female | Male | Female | Male | Female | Households | Families | Nonfamily households | |
| **PLACE**—Con. | | | | | | | | | | |
| Shreveport city | 48 313 | 50 380 | 39 049 | 36 870 | 31 450 | 26 626 | 30 526 | 37 126 | 20 415 | 17 759 |
| Bossier Parish (part) | 276 | 231 | 255 | 173 | 205 | 135 | 42 381 | 50 833 | 36 574 | 26 140 |
| Caddo Parish (part) | 48 037 | 50 149 | 38 794 | 36 697 | 31 245 | 26 491 | 30 442 | 37 074 | 20 280 | 17 729 |
| Sibley town, Webster Parish | 283 | 226 | 216 | 163 | 171 | 116 | 28 816 | 34 479 | 10 859 | 13 749 |
| Sicily Island village, Catahoula Parish | 71 | 91 | 48 | 63 | 39 | 37 | 14 783 | 23 036 | 12 847 | 11 972 |
| Sikes village, Winn Parish | 28 | 21 | 27 | 8 | 23 | 7 | 27 000 | 33 750 | 12 188 | 12 755 |
| Simmesport town, Avoyelles Parish | 339 | 445 | 219 | 258 | 173 | 181 | 15 455 | 19 115 | 9 153 | 8 061 |
| Simpson village, Vernon Parish | 153 | 128 | 113 | 100 | 94 | 72 | 36 250 | 43 333 | 13 750 | 17 485 |
| Simsboro village, Lincoln Parish | 205 | 155 | 171 | 109 | 142 | 74 | 31 324 | 35 417 | 22 500 | 14 465 |
| Slaughter village, East Feliciana Parish | 318 | 237 | 273 | 180 | 203 | 119 | 44 896 | 46 932 | 21 875 | 17 457 |
| Slidell city, St. Tammany Parish | 6 839 | 6 012 | 5 691 | 4 228 | 4 786 | 2 900 | 42 856 | 48 298 | 22 904 | 19 947 |
| Sorrento town, Ascension Parish | 347 | 261 | 274 | 189 | 213 | 133 | 35 234 | 40 208 | 15 625 | 14 803 |
| South Mansfield village, De Soto Parish | 45 | 75 | 44 | 54 | 42 | 36 | 12 417 | 24 375 | 7 440 | 11 069 |
| South Vacherie CDP, St. James Parish | 963 | 723 | 823 | 490 | 668 | 318 | 41 490 | 53 053 | 15 500 | 17 241 |
| Spearsville village, Union Parish | 35 | 25 | 30 | 22 | 24 | 12 | 26 250 | 36 719 | 9 375 | 13 542 |
| Springfield town, Livingston Parish | 92 | 93 | 77 | 63 | 59 | 46 | 28 125 | 48 750 | 14 000 | 17 075 |
| Springhill city, Webster Parish | 1 279 | 1 211 | 1 048 | 841 | 787 | 573 | 27 102 | 35 540 | 14 158 | 16 447 |
| Stanley village, De Soto Parish | 39 | 29 | 29 | 21 | 26 | 12 | 31 477 | 57 500 | 19 464 | 19 083 |
| Sterlington town, Ouachita Parish | 339 | 295 | 285 | 230 | 248 | 158 | 33 750 | 38 269 | 18 750 | 16 707 |
| Stonewall town, De Soto Parish | 437 | 384 | 340 | 302 | 307 | 225 | 39 375 | 46 620 | 22 222 | 17 434 |
| Sulphur city, Calcasieu Parish | 5 709 | 4 776 | 4 677 | 3 356 | 3 814 | 2 270 | 38 247 | 45 455 | 19 717 | 17 615 |
| Sun village, St. Tammany Parish | 107 | 76 | 82 | 56 | 64 | 44 | 25 833 | 29 750 | 7 188 | 12 391 |
| Sunset town, St. Landry Parish | 516 | 491 | 381 | 338 | 314 | 239 | 22 384 | 29 559 | 12 619 | 12 642 |
| Supreme CDP, Assumption Parish | 210 | 218 | 145 | 157 | 79 | 119 | 16 354 | 17 396 | 13 438 | 10 912 |
| Swartz CDP, Ouachita Parish | 1 197 | 1 206 | 1 040 | 892 | 921 | 646 | 42 645 | 50 682 | 23 466 | 17 058 |
| Taft CDP, St. Charles Parish | - | - | - | - | - | - | - | - | - | - |
| Tallulah city, Madison Parish | 1 590 | 1 892 | 1 143 | 1 280 | 804 | 805 | 17 142 | 20 100 | 11 577 | 8 324 |
| Tangipahoa village, Tangipahoa Parish | 103 | 151 | 76 | 110 | 68 | 62 | 13 438 | 14 226 | 9 013 | 6 775 |
| Terrytown CDP, Jefferson Parish | 6 730 | 6 846 | 5 663 | 5 108 | 4 552 | 3 712 | 36 897 | 41 963 | 23 136 | 16 725 |
| Thibodaux city, Lafourche Parish | 3 539 | 3 565 | 2 704 | 2 221 | 2 082 | 1 364 | 26 697 | 36 551 | 17 209 | 16 966 |
| Tickfaw village, Tangipahoa Parish | 140 | 123 | 117 | 82 | 98 | 63 | 23 333 | 32 143 | 12 857 | 13 761 |
| Timberlane CDP, Jefferson Parish | 3 408 | 3 055 | 2 875 | 2 406 | 2 300 | 1 802 | 49 278 | 55 573 | 29 261 | 20 674 |
| Tullos town | 120 | 83 | 95 | 57 | 77 | 30 | 26 484 | 31 786 | 13 750 | 14 265 |
| La Salle Parish (part) | 120 | 83 | 95 | 57 | 77 | 30 | 26 484 | 31 786 | 13 750 | 14 265 |
| Winn Parish (part) | - | - | - | - | - | - | - | - | - | - |
| Turkey Creek village, Evangeline Parish | 75 | 60 | 57 | 41 | 48 | 27 | 25 625 | 31 250 | 15 417 | 10 845 |
| Urania town, La Salle Parish | 172 | 119 | 131 | 84 | 127 | 52 | 25 625 | 29 167 | 15 417 | 10 517 |
| Varnado village, Washington Parish | 76 | 64 | 58 | 46 | 47 | 46 | 26 563 | 30 909 | 19 688 | 14 416 |
| Vidalia town, Concordia Parish | 1 088 | 1 096 | 862 | 776 | 654 | 536 | 29 500 | 36 917 | 18 094 | 14 478 |
| Vienna town, Lincoln Parish | 139 | 78 | 124 | 64 | 107 | 45 | 58 438 | 61 000 | 25 625 | 26 013 |
| Village St. George CDP, East Baton Rouge Parish | 2 020 | 2 017 | 1 734 | 1 658 | 1 444 | 1 206 | 55 646 | 64 255 | 31 976 | 25 742 |
| Ville Platte city, Evangeline Parish | 1 251 | 1 311 | 868 | 766 | 601 | 460 | 12 917 | 18 056 | 7 150 | 9 672 |
| Vinton town, Calcasieu Parish | 720 | 724 | 557 | 523 | 428 | 346 | 26 556 | 30 565 | 11 723 | 13 302 |
| Violet CDP, St. Bernard Parish | 2 061 | 2 013 | 1 755 | 1 497 | 1 447 | 1 082 | 32 993 | 36 616 | 15 438 | 13 894 |
| Vivian town, Caddo Parish | 901 | 778 | 761 | 538 | 655 | 424 | 23 800 | 29 867 | 15 565 | 13 267 |
| Waggaman CDP, Jefferson Parish | 2 271 | 2 210 | 1 792 | 1 598 | 1 441 | 1 057 | 33 084 | 34 639 | 18 450 | 12 078 |
| Walker town, Livingston Parish | 1 428 | 1 265 | 1 262 | 866 | 1 004 | 627 | 38 298 | 43 750 | 20 074 | 16 056 |
| Wallace CDP, St. John the Baptist Parish | 81 | 48 | 39 | 20 | 23 | 6 | 19 118 | 25 179 | 7 500 | 6 625 |
| Washington town, St. Landry Parish | 169 | 168 | 105 | 123 | 89 | 75 | 12 177 | 17 727 | 7 600 | 11 607 |
| Waterproof town, Tensas Parish | 137 | 153 | 76 | 89 | 68 | 57 | 10 250 | 15 179 | 6 934 | 9 523 |
| Welsh town, Jefferson Davis Parish | 809 | 700 | 610 | 505 | 503 | 336 | 26 838 | 33 600 | 10 813 | 13 538 |
| West Ferriday CDP, Concordia Parish | 293 | 247 | 209 | 158 | 192 | 103 | 14 821 | 20 714 | 8 929 | 9 089 |
| Westlake city, Calcasieu Parish | 1 101 | 1 077 | 947 | 748 | 814 | 527 | 34 583 | 39 057 | 14 928 | 17 569 |
| Westminster CDP, East Baton Rouge Parish | 814 | 748 | 694 | 592 | 591 | 453 | 54 929 | 70 972 | 37 083 | 28 087 |
| West Monroe city, Ouachita Parish | 3 172 | 3 477 | 2 545 | 2 569 | 2 006 | 1 780 | 27 522 | 35 348 | 18 547 | 16 803 |
| Westwego city, Jefferson Parish | 2 629 | 2 554 | 2 179 | 1 936 | 1 635 | 1 346 | 27 218 | 31 187 | 16 764 | 13 160 |
| White Castle town, Iberville Parish | 347 | 403 | 285 | 300 | 221 | 217 | 19 435 | 24 236 | 11 974 | 12 246 |
| Wilson village, East Feliciana Parish | 107 | 159 | 83 | 102 | 64 | 77 | 16 544 | 18 393 | 7 500 | 7 512 |
| Winnfield city, Winn Parish | 1 057 | 1 084 | 837 | 763 | 703 | 520 | 19 342 | 25 201 | 9 139 | 10 180 |
| Winnsboro city, Franklin Parish | 787 | 1 066 | 537 | 774 | 398 | 494 | 17 590 | 21 543 | 9 750 | 9 229 |
| Wisner town, Franklin Parish | 207 | 219 | 153 | 141 | 104 | 75 | 21 654 | 23 929 | 17 083 | 10 528 |
| Woodmere CDP, Jefferson Parish | 3 313 | 3 510 | 2 540 | 2 581 | 1 931 | 1 979 | 44 892 | 45 378 | 31 220 | 14 494 |
| Woodworth town, Rapides Parish | 280 | 277 | 232 | 206 | 203 | 146 | 37 262 | 41 667 | 25 000 | 16 200 |
| Youngsville town, Lafayette Parish | 1 180 | 920 | 972 | 643 | 772 | 432 | 47 303 | 55 689 | 25 513 | 20 480 |
| Zachary city, East Baton Rouge Parish | 3 105 | 2 747 | 2 599 | 1 944 | 2 191 | 1 438 | 49 669 | 57 389 | 23 162 | 18 554 |
| Zwolle town, Sabine Parish | 309 | 295 | 215 | 196 | 148 | 133 | 15 843 | 17 326 | 10 250 | 9 042 |

Table 11. **Earnings in 1999 of Full-Time, Year-Round Workers, by Sex: 2000**

[Data based on a sample (except Tables 65-68). For information on confidentiality protection, coverage, sampling error, and nonsampling error, see Appendix G.
For location of definitions, see "How to Use This Census Report"]

| State<br>Parish<br>Parish Subdivision<br>Place | Male | | | | | | Female | | | | | |
|---|---|---|---|---|---|---|---|---|---|---|---|---|
| | | | Earnings in 1999 | | | | | | Earnings in 1999 | | | |
| | Workers with earnings | Median earnings in 1999 (dollars) | $1 to $24,999 or loss | $25,000 to $49,999 | $50,000 to $99,999 | $100,000 or more | Workers with earnings | Median earnings in 1999 (dollars) | $1 to $24,999 or loss | $25,000 to $49,999 | $50,000 to $99,999 | $100,000 or more |
| **The State** | **725 557** | **33 399** | **221 456** | **308 167** | **158 541** | **37 393** | **509 083** | **22 069** | **292 766** | **173 913** | **37 232** | **5 172** |
| Acadia Parish | 8 520 | 29 353 | 3 260 | 3 772 | 1 155 | 333 | 5 428 | 17 179 | 3 944 | 1 274 | 178 | 32 |
| District 1 | 732 | 23 214 | 396 | 259 | 77 | - | 615 | 18 950 | 398 | 200 | 17 | - |
| Crowley city (part) | 732 | 23 214 | 396 | 259 | 77 | - | 615 | 18 950 | 398 | 200 | 17 | - |
| District 2 | 1 012 | 35 561 | 313 | 418 | 208 | 73 | 876 | 19 513 | 584 | 232 | 60 | - |
| Crowley city (part) | 491 | 35 474 | 171 | 200 | 76 | 44 | 391 | 22 757 | 226 | 133 | 32 | - |
| District 3 | 1 120 | 27 099 | 471 | 490 | 148 | 11 | 616 | 16 128 | 477 | 136 | - | 3 |
| Crowley city (part) | 349 | 27 837 | 141 | 158 | 50 | - | 239 | 16 984 | 156 | 83 | - | - |
| Estherwood village | 144 | 24 821 | 73 | 58 | 13 | - | 82 | 16 250 | 68 | 14 | - | - |
| Mermentau village | 96 | 32 917 | 40 | 35 | 21 | - | 71 | 13 977 | 64 | 7 | - | - |
| Morse village | 124 | 27 083 | 57 | 60 | 4 | 3 | 36 | 16 875 | 27 | 6 | - | 3 |
| District 4 | 1 233 | 29 567 | 480 | 486 | 194 | 73 | 809 | 17 221 | 594 | 182 | 24 | 9 |
| Crowley city (part) | 315 | 28 628 | 118 | 129 | 55 | 13 | 189 | 20 469 | 119 | 61 | - | 9 |
| Rayne city (part) | 309 | 28 516 | 128 | 117 | 53 | 11 | 236 | 15 000 | 167 | 69 | - | - |
| District 5 | 988 | 26 324 | 440 | 397 | 105 | 46 | 724 | 15 685 | 590 | 108 | 19 | 7 |
| Duson town (part) | 33 | 19 375 | 23 | 8 | - | 2 | 11 | 14 583 | 9 | 2 | - | - |
| Rayne city (part) | 839 | 26 882 | 351 | 348 | 105 | 35 | 602 | 14 972 | 500 | 76 | 19 | 7 |
| District 6 | 1 285 | 27 759 | 522 | 596 | 140 | 27 | 745 | 17 331 | 503 | 225 | 17 | - |
| Church Point town (part) | 327 | 24 279 | 171 | 137 | 19 | - | 241 | 17 831 | 180 | 51 | 10 | - |
| District 7 | 1 141 | 31 153 | 408 | 563 | 122 | 48 | 470 | 14 675 | 374 | 65 | 20 | 11 |
| Church Point town (part) | 220 | 27 500 | 90 | 112 | 18 | - | 183 | 12 462 | 140 | 24 | 8 | 11 |
| District 8 | 1 009 | 34 966 | 230 | 563 | 161 | 55 | 573 | 17 440 | 424 | 126 | 21 | 2 |
| Basile town (part) | - | - | - | - | - | - | - | - | - | - | - | - |
| Eunice city (part) | 43 | 52 344 | - | 14 | 14 | 15 | 13 | 60 469 | - | - | 13 | - |
| Iota town | 162 | 31 538 | 54 | 72 | 34 | 2 | 103 | 19 479 | 68 | 33 | 2 | - |
| Allen Parish | 3 342 | 32 371 | 1 021 | 1 433 | 826 | 62 | 2 180 | 17 154 | 1 574 | 542 | 58 | 6 |
| District 1 | 291 | 26 650 | 129 | 121 | 33 | 8 | 326 | 15 556 | 251 | 70 | 5 | - |
| Oakdale city (part) | 274 | 26 625 | 124 | 109 | 33 | 8 | 326 | 15 556 | 251 | 70 | 5 | - |
| District 2 | 425 | 32 428 | 123 | 166 | 107 | 29 | 331 | 17 438 | 247 | 76 | 8 | - |
| Oakdale city (part) | 217 | 30 913 | 82 | 89 | 37 | 9 | 187 | 16 680 | 155 | 26 | 6 | - |
| District 3 | 425 | 42 083 | 73 | 170 | 182 | - | 248 | 17 500 | 152 | 75 | 15 | 6 |
| Oakdale city (part) | 322 | 85 056 | 57 | 87 | 178 | - | 158 | 16 250 | 95 | 57 | 6 | - |
| District 4 | 552 | 31 714 | 187 | 268 | 85 | 12 | 284 | 18 261 | 207 | 70 | 7 | - |
| Elizabeth town | 64 | 30 000 | 19 | 34 | 11 | - | 26 | 21 250 | 16 | 10 | - | - |
| Oberlin town (part) | 70 | 23 750 | 37 | 24 | 9 | - | 91 | 20 417 | 59 | 29 | 3 | - |
| District 5 | 463 | 30 237 | 155 | 219 | 89 | - | 305 | 15 282 | 218 | 78 | 9 | - |
| Oberlin town (part) | 165 | 29 583 | 62 | 78 | 25 | - | 137 | 15 938 | 106 | 27 | 4 | - |
| District 6 | 660 | 40 093 | 184 | 233 | 236 | 7 | 387 | 17 764 | 308 | 68 | 11 | - |
| Kinder town (part) | 216 | 28 088 | 95 | 99 | 22 | - | 169 | 19 420 | 127 | 37 | 5 | - |
| District 7 | 526 | 32 054 | 170 | 256 | 94 | 6 | 299 | 19 185 | 191 | 105 | 3 | - |
| Kinder town (part) | 81 | 22 361 | 41 | 26 | 14 | - | 53 | 16 250 | 36 | 14 | 3 | - |
| Reeves village | 30 | 26 667 | 11 | 19 | - | - | 8 | 13 750 | 5 | 3 | - | - |
| Ascension Parish | 15 320 | 41 109 | 2 742 | 7 123 | 4 995 | 460 | 9 611 | 23 054 | 5 303 | 3 438 | 848 | 22 |
| District 1 | 575 | 27 656 | 215 | 219 | 115 | 26 | 366 | 15 515 | 289 | 72 | 5 | - |
| Donaldsonville city (part) | 287 | 27 137 | 117 | 113 | 53 | 4 | 194 | 14 489 | 167 | 27 | - | - |
| District 2 | 830 | 37 054 | 196 | 332 | 253 | 49 | 679 | 19 044 | 448 | 208 | 23 | - |
| Donaldsonville city (part) | 573 | 38 304 | 165 | 187 | 179 | 42 | 506 | 18 433 | 354 | 139 | 13 | - |
| District 3 | 919 | 35 806 | 202 | 476 | 207 | 34 | 590 | 21 573 | 335 | 216 | 39 | - |
| Gonzales city (part) | 260 | 35 114 | 58 | 142 | 60 | - | 150 | 19 737 | 100 | 50 | - | - |
| District 4 | 2 603 | 46 116 | 374 | 1 091 | 1 039 | 99 | 1 787 | 28 869 | 668 | 810 | 309 | - |
| District 5 | 1 564 | 40 000 | 253 | 815 | 470 | 26 | 1 091 | 23 131 | 621 | 376 | 87 | 7 |
| District 6 | 1 325 | 38 092 | 263 | 698 | 358 | 6 | 656 | 21 443 | 387 | 236 | 33 | - |
| Gonzales city (part) | 11 | 70 208 | - | - | 11 | - | 5 | 31 250 | - | 5 | - | - |
| Sorrento town | 213 | 35 662 | 48 | 108 | 53 | 4 | 133 | 20 625 | 91 | 33 | 9 | - |
| District 7 | 1 338 | 40 668 | 272 | 581 | 465 | 20 | 708 | 20 278 | 494 | 179 | 35 | - |
| Gonzales city (part) | 83 | 28 250 | 32 | 23 | 28 | - | 88 | 18 676 | 84 | 4 | - | - |
| District 8 | 1 421 | 38 832 | 236 | 746 | 396 | 43 | 871 | 22 627 | 501 | 275 | 86 | 9 |
| District 9 | 1 781 | 42 436 | 329 | 760 | 639 | 53 | 897 | 21 979 | 562 | 280 | 49 | 6 |
| District 10 | 1 067 | 40 280 | 145 | 583 | 287 | 52 | 721 | 24 201 | 372 | 280 | 69 | - |
| Gonzales city (part) | 1 067 | 40 280 | 145 | 583 | 287 | 52 | 721 | 24 201 | 372 | 280 | 69 | - |
| District 11 | 1 897 | 46 087 | 257 | 822 | 766 | 52 | 1 245 | 24 913 | 626 | 506 | 113 | - |
| Assumption Parish | 3 563 | 35 941 | 888 | 1 683 | 911 | 81 | 2 083 | 18 065 | 1 397 | 621 | 63 | 2 |
| District 1 | 337 | 39 792 | 81 | 137 | 102 | 17 | 275 | 15 492 | 191 | 84 | - | - |
| District 2 | 363 | 35 236 | 101 | 182 | 73 | 7 | 248 | 20 469 | 148 | 87 | 13 | - |
| Labadieville CDP (part) | 183 | 32 708 | 40 | 117 | 26 | - | 133 | 22 614 | 77 | 49 | 7 | - |
| District 3 | 543 | 33 633 | 113 | 288 | 134 | 8 | 204 | 22 643 | 135 | 69 | - | - |
| Labadieville CDP (part) | 164 | 36 563 | 30 | 82 | 52 | - | 82 | 21 071 | 67 | 15 | - | - |
| District 4 | 256 | 34 375 | 79 | 156 | 21 | - | 229 | 17 083 | 164 | 60 | 5 | - |
| Supreme CDP | 79 | 34 688 | 28 | 44 | 7 | - | 119 | 12 670 | 93 | 26 | - | - |
| District 5 | 372 | 34 444 | 78 | 203 | 78 | 13 | 221 | 18 542 | 135 | 73 | 11 | 2 |
| Napoleonville village | 82 | 26 750 | 34 | 40 | 6 | 2 | 57 | 16 607 | 43 | 11 | 1 | 2 |
| District 6 | 376 | 36 324 | 103 | 149 | 117 | 7 | 225 | 17 837 | 169 | 42 | 14 | - |
| Paincourtville CDP | 151 | 41 750 | 17 | 60 | 67 | 7 | 78 | 22 500 | 50 | 23 | 5 | - |
| District 7 | 361 | 36 875 | 105 | 114 | 132 | 10 | 154 | 23 750 | 80 | 69 | 5 | - |
| Belle Rose CDP | 279 | 40 089 | 84 | 77 | 108 | 10 | 120 | 24 583 | 61 | 54 | 5 | - |
| District 8 | 455 | 35 461 | 136 | 192 | 120 | 7 | 283 | 16 927 | 203 | 76 | 4 | - |
| Pierre Part CDP (part) | 213 | 40 057 | 54 | 94 | 65 | - | 175 | 15 982 | 132 | 43 | - | - |
| District 9 | 500 | 40 625 | 92 | 262 | 134 | 12 | 244 | 19 231 | 172 | 61 | 11 | - |
| Pierre Part CDP (part) | 286 | 39 130 | 54 | 158 | 74 | - | 177 | 20 048 | 126 | 51 | - | - |
| Avoyelles Parish | 5 350 | 27 122 | 2 394 | 2 078 | 747 | 131 | 3 738 | 18 250 | 2 724 | 879 | 112 | 23 |
| District 1 | 429 | 26 023 | 201 | 182 | 32 | 14 | 294 | 21 316 | 193 | 87 | 14 | - |
| District 2 | 409 | 26 953 | 167 | 202 | 21 | 19 | 285 | 17 765 | 244 | 41 | - | - |
| District 3 | 378 | 35 735 | 140 | 137 | 75 | 26 | 248 | 19 306 | 174 | 49 | 15 | 10 |
| Marksville city (part) | 286 | 32 436 | 105 | 95 | 60 | 26 | 160 | 21 563 | 98 | 37 | 15 | 10 |
| District 4 | 395 | 24 049 | 215 | 124 | 45 | 11 | 235 | 14 693 | 178 | 49 | 8 | - |
| Marksville city (part) | 254 | 24 214 | 138 | 71 | 39 | 6 | 141 | 14 395 | 98 | 35 | 8 | - |
| District 5 | 392 | 31 667 | 155 | 154 | 81 | 2 | 233 | 17 070 | 193 | 32 | 8 | - |
| Hessmer village (part) | 75 | 24 375 | 39 | 23 | 13 | - | 32 | 21 500 | 18 | 14 | - | - |
| District 6 | 482 | 28 947 | 180 | 240 | 57 | 5 | 272 | 20 000 | 194 | 72 | - | 6 |
| District 7 | 432 | 29 194 | 178 | 180 | 70 | 4 | 287 | 18 542 | 197 | 69 | 21 | - |
| Cottonport town (part) | 86 | 22 500 | 48 | 26 | 8 | 4 | 62 | 21 538 | 40 | 12 | 10 | - |
| Mansura town (part) | 68 | 31 786 | 27 | 34 | 7 | - | 48 | 15 000 | 39 | 9 | - | - |

Table 11. **Earnings in 1999 of Full-Time, Year-Round Workers, by Sex: 2000**—Con.

[Data based on a sample (except Tables 65-68). For information on confidentiality protection, coverage, sampling error, and nonsampling error, see Appendix G.
For location of definitions, see "How to Use This Census Report"]

| State<br>Parish<br>Parish Subdivision<br>Place | Male | | | | | | Female | | | | | |
|---|---|---|---|---|---|---|---|---|---|---|---|---|
| | | | Earnings in 1999 | | | | | | Earnings in 1999 | | | |
| | Workers with earnings | Median earnings in 1999 (dollars) | $1 to $24,999 or loss | $25,000 to $49,999 | $50,000 to $99,999 | $100,000 or more | Workers with earnings | Median earnings in 1999 (dollars) | $1 to $24,999 or loss | $25,000 to $49,999 | $50,000 to $99,999 | $100,000 or more |
| Avoyelles Parish—Con. | | | | | | | | | | | | |
| District 8 | 291 | 22 578 | 161 | 94 | 34 | 2 | 238 | 15 109 | 201 | 37 | - | - |
| Simmesport town | 173 | 22 153 | 98 | 54 | 21 | - | 181 | 15 938 | 151 | 30 | - | - |
| District 9 | 367 | 24 018 | 200 | 111 | 45 | 11 | 314 | 17 821 | 239 | 68 | 7 | - |
| Moreauville village | 130 | 25 500 | 64 | 44 | 20 | 2 | 115 | 16 406 | 91 | 21 | 3 | - |
| District 10 | 242 | 23 333 | 127 | 77 | 34 | 4 | 259 | 17 083 | 187 | 61 | 4 | 7 |
| Cottonport town (part) | 145 | 21 250 | 81 | 45 | 18 | 1 | 169 | 15 341 | 129 | 38 | 2 | - |
| Mansura town (part) | 71 | 24 821 | 36 | 28 | 4 | 3 | 69 | 16 875 | 48 | 15 | 2 | 4 |
| District 11 | 493 | 30 285 | 195 | 206 | 84 | 8 | 274 | 20 962 | 180 | 81 | 13 | - |
| Plaucheville village | 63 | 27 708 | 30 | 24 | 7 | 2 | 27 | 21 875 | 17 | 6 | 4 | - |
| District 12 | 260 | 27 589 | 109 | 115 | 36 | - | 180 | 14 939 | 129 | 42 | 9 | - |
| Bunkie city (part) | 46 | 23 500 | 29 | 8 | 9 | - | 64 | 16 250 | 45 | 19 | - | - |
| Hessmer village (part) | 17 | 22 813 | 12 | 5 | - | - | 23 | 14 107 | 21 | 2 | - | - |
| District 13 | 256 | 29 333 | 94 | 116 | 38 | 8 | 187 | 18 060 | 127 | 55 | 5 | - |
| Bunkie city (part) | 87 | 35 104 | 31 | 35 | 21 | - | 57 | 16 458 | 37 | 20 | - | - |
| Evergreen town | 45 | 33 750 | 13 | 24 | 8 | - | 22 | 18 750 | 20 | 2 | - | - |
| District 14 | 333 | 27 431 | 149 | 105 | 68 | 11 | 274 | 21 786 | 151 | 115 | 8 | - |
| Bunkie city (part) | 270 | 34 286 | 117 | 87 | 55 | 11 | 231 | 23 229 | 124 | 107 | - | - |
| District 15 | 191 | 21 037 | 123 | 35 | 27 | 6 | 158 | 13 864 | 137 | 21 | - | - |
| Mansura town (part) | 7 | 9 250 | 5 | 2 | - | - | 11 | 14 583 | 8 | 3 | - | - |
| Marksville city (part) | 142 | 20 889 | 100 | 19 | 23 | - | 130 | 14 688 | 114 | 16 | - | - |
| Beauregard Parish | 5 343 | 35 268 | 1 517 | 2 420 | 1 167 | 239 | 3 033 | 19 639 | 1 963 | 857 | 199 | 14 |
| District 1 | 546 | 37 143 | 139 | 260 | 136 | 11 | 282 | 20 714 | 176 | 87 | 19 | - |
| District 2 | 476 | 30 732 | 142 | 190 | 126 | 18 | 266 | 18 750 | 171 | 79 | 16 | - |
| Merryville town | 117 | 30 250 | 36 | 56 | 21 | 4 | 95 | 18 672 | 65 | 28 | 2 | - |
| District 3A | 327 | 32 411 | 122 | 169 | 32 | 4 | 322 | 19 459 | 216 | 89 | 17 | - |
| De Ridder city (part) | 150 | 33 636 | 62 | 68 | 16 | 4 | 232 | 19 783 | 152 | 63 | 17 | - |
| District 3B | 404 | 27 563 | 158 | 171 | 72 | 3 | 194 | 17 935 | 147 | 40 | 7 | - |
| De Ridder city (part) | 107 | 16 106 | 84 | 16 | 7 | - | 71 | 20 078 | 51 | 20 | - | - |
| District 3C | 490 | 38 047 | 111 | 230 | 123 | 26 | 363 | 21 438 | 194 | 148 | 21 | - |
| De Ridder city (part) | 282 | 39 250 | 63 | 128 | 65 | 26 | 200 | 21 250 | 107 | 83 | 10 | - |
| District 3D | 478 | 36 288 | 145 | 208 | 110 | 15 | 379 | 20 969 | 247 | 102 | 16 | 14 |
| De Ridder city (part) | 478 | 36 288 | 145 | 208 | 110 | 15 | 379 | 20 969 | 247 | 102 | 16 | 14 |
| District 3E | 666 | 40 878 | 176 | 256 | 169 | 65 | 319 | 22 031 | 187 | 100 | 32 | - |
| De Ridder city (part) | 352 | 44 110 | 68 | 139 | 91 | 54 | 171 | 21 708 | 103 | 61 | 7 | - |
| District 4A | 730 | 40 139 | 144 | 354 | 172 | 60 | 263 | 19 911 | 150 | 59 | 54 | - |
| District 4B | 635 | 33 259 | 213 | 289 | 112 | 21 | 397 | 18 292 | 290 | 90 | 17 | - |
| District 5 | 591 | 35 762 | 167 | 293 | 115 | 16 | 248 | 15 966 | 185 | 63 | - | - |
| Bienville Parish | 2 153 | 28 022 | 850 | 1 024 | 231 | 48 | 1 567 | 18 682 | 1 073 | 421 | 66 | 7 |
| District 1 | 349 | 29 934 | 138 | 151 | 46 | 14 | 262 | 20 968 | 167 | 74 | 19 | 2 |
| Arcadia town (part) | 196 | 29 000 | 77 | 92 | 20 | 7 | 158 | 20 625 | 106 | 47 | 5 | - |
| District 2 | 276 | 23 529 | 148 | 108 | 12 | 8 | 243 | 14 886 | 190 | 51 | 2 | - |
| Arcadia town (part) | 151 | 21 771 | 88 | 51 | 6 | 6 | 162 | 14 167 | 140 | 20 | 2 | - |
| Bryceland village | 22 | 30 313 | 8 | 12 | 2 | - | 8 | 27 500 | 2 | 6 | - | - |
| District 3 | 272 | 25 690 | 128 | 119 | 17 | 8 | 233 | 18 750 | 160 | 64 | 9 | - |
| Gibsland town | 134 | 25 789 | 61 | 62 | 8 | 3 | 139 | 18 958 | 100 | 35 | 4 | - |
| Mount Lebanon town | 8 | 32 500 | 2 | 6 | - | - | 9 | 30 417 | 2 | 5 | 2 | - |
| District 4 | 315 | 29 688 | 110 | 142 | 58 | 5 | 234 | 17 121 | 153 | 70 | 8 | 3 |
| Jamestown village (part) | 12 | 26 250 | 5 | 5 | 2 | - | 5 | 38 750 | 2 | 3 | - | - |
| Ringgold town (part) | 76 | 25 625 | 36 | 32 | 6 | 2 | 68 | 15 500 | 53 | 10 | 2 | 3 |
| District 5 | 264 | 29 167 | 96 | 135 | 29 | 4 | 184 | 18 625 | 128 | 43 | 13 | - |
| Jamestown village (part) | - | - | - | - | - | - | 2 | 18 750 | 2 | - | - | - |
| Ringgold town (part) | 82 | 22 222 | 43 | 30 | 7 | 2 | 79 | 15 781 | 66 | 10 | 3 | - |
| District 6 | 364 | 31 500 | 118 | 210 | 31 | 5 | 200 | 21 458 | 128 | 62 | 8 | 2 |
| Bienville village (part) | 19 | 30 625 | 6 | 13 | - | - | 14 | 16 875 | 10 | 4 | - | - |
| Castor village | 28 | 23 750 | 14 | 10 | 1 | 3 | 14 | 35 833 | 2 | 10 | 2 | - |
| Lucky village (part) | 13 | 38 750 | - | 11 | 2 | - | 5 | 14 583 | 5 | - | - | - |
| District 7 | 313 | 28 207 | 112 | 159 | 38 | 4 | 211 | 17 379 | 147 | 57 | 7 | - |
| Bienville village (part) | 13 | 29 375 | 4 | 4 | 5 | - | 14 | 17 500 | 9 | 5 | - | - |
| Lucky village (part) | 20 | 26 389 | 5 | 15 | - | - | 26 | 13 000 | 24 | 2 | - | - |
| Saline village | 37 | 26 458 | 15 | 22 | - | - | 21 | 16 719 | 15 | 5 | 1 | - |
| Bossier Parish | 19 663 | 32 305 | 6 307 | 8 606 | 4 043 | 707 | 13 193 | 23 287 | 7 259 | 5 006 | 809 | 119 |
| District 1 | 2 944 | 35 896 | 769 | 1 412 | 669 | 94 | 1 819 | 26 070 | 832 | 799 | 188 | - |
| Bossier City city (part) | 1 713 | 38 405 | 344 | 843 | 447 | 79 | 1 072 | 25 752 | 502 | 465 | 105 | - |
| District 2 | 2 494 | 32 406 | 739 | 1 240 | 464 | 51 | 1 697 | 24 044 | 907 | 679 | 90 | 21 |
| Eastwood CDP (part) | 691 | 35 076 | 191 | 391 | 109 | - | 476 | 23 682 | 267 | 191 | 18 | - |
| Haughton town | 527 | 28 224 | 206 | 262 | 49 | 10 | 394 | 21 897 | 228 | 145 | 16 | 5 |
| Red Chute CDP (part) | 675 | 41 250 | 160 | 256 | 228 | 31 | 500 | 30 245 | 185 | 254 | 45 | 16 |
| District 3 | 2 128 | 39 274 | 518 | 902 | 558 | 150 | 1 452 | 24 175 | 760 | 541 | 109 | 42 |
| Benton town | 302 | 29 423 | 124 | 140 | 34 | 4 | 253 | 18 472 | 180 | 64 | 5 | 4 |
| District 4 | 829 | 29 934 | 315 | 390 | 111 | 13 | 599 | 24 069 | 317 | 255 | 27 | - |
| Plain Dealing town | 155 | 32 132 | 45 | 84 | 22 | 4 | 98 | 25 455 | 47 | 40 | 11 | - |
| District 5 | 2 127 | 31 872 | 658 | 870 | 520 | 79 | 1 440 | 24 074 | 750 | 622 | 68 | - |
| Bossier City city (part) | 1 704 | 32 286 | 502 | 667 | 466 | 69 | 1 101 | 22 758 | 607 | 433 | 61 | - |
| Eastwood CDP (part) | - | - | - | - | - | - | - | - | - | - | - | - |
| Red Chute CDP (part) | 311 | 30 341 | 129 | 148 | 24 | 10 | 276 | 26 406 | 120 | 149 | 7 | - |
| District 6 | 3 159 | 41 070 | 552 | 1 401 | 928 | 278 | 2 099 | 26 130 | 951 | 913 | 216 | 19 |
| Bossier City city (part) | 2 049 | 40 537 | 431 | 861 | 570 | 187 | 1 344 | 25 632 | 629 | 608 | 107 | - |
| Red Chute CDP (part) | 380 | 41 410 | 33 | 203 | 129 | 15 | 243 | 24 850 | 123 | 81 | 39 | - |
| District 7 | 595 | 22 436 | 333 | 202 | 60 | - | 612 | 15 784 | 466 | 140 | 6 | - |
| Bossier City city (part) | 595 | 22 436 | 333 | 202 | 60 | - | 612 | 15 784 | 466 | 140 | 6 | - |
| Shreveport city (part) | - | - | - | - | - | - | - | - | - | - | - | - |
| District 8 | 889 | 25 916 | 413 | 378 | 93 | 5 | 779 | 21 875 | 486 | 261 | 23 | 9 |
| Bossier City city (part) | 889 | 25 916 | 413 | 378 | 93 | 5 | 779 | 21 875 | 486 | 261 | 23 | 9 |
| District 9 | 1 112 | 25 347 | 541 | 459 | 112 | - | 749 | 23 110 | 438 | 265 | 39 | 7 |
| Bossier City city (part) | 1 112 | 25 347 | 541 | 459 | 112 | - | 749 | 23 110 | 438 | 265 | 39 | 7 |
| District 10 | 1 026 | 30 427 | 344 | 480 | 184 | 18 | 617 | 19 480 | 446 | 152 | 13 | 6 |
| Bossier City city (part) | 1 026 | 30 427 | 344 | 480 | 184 | 18 | 617 | 19 480 | 446 | 152 | 13 | 6 |
| District 11 | 1 198 | 21 940 | 694 | 370 | 128 | 6 | 691 | 19 375 | 470 | 203 | 18 | - |
| Bossier City city (part) | 1 075 | 20 865 | 683 | 312 | 74 | 6 | 576 | 18 400 | 421 | 137 | 18 | - |
| Shreveport city (part) | 123 | 47 422 | 11 | 58 | 54 | - | 115 | 30 733 | 49 | 66 | - | - |
| District 12 | 1 162 | 29 357 | 431 | 502 | 216 | 13 | 639 | 21 642 | 436 | 176 | 12 | 15 |
| Bossier City city (part) | 1 080 | 28 250 | 431 | 462 | 174 | 13 | 619 | 21 642 | 426 | 166 | 12 | 15 |
| Shreveport city (part) | 82 | 55 156 | - | 40 | 42 | - | 20 | 28 750 | 10 | 10 | - | - |

Table 11. **Earnings in 1999 of Full-Time, Year-Round Workers, by Sex: 2000**—Con.

[Data based on a sample (except Tables 65-68). For information on confidentiality protection, coverage, sampling error, and nonsampling error, see Appendix G.
For location of definitions, see "How to Use This Census Report"]

| State<br>Parish<br>Parish Subdivision<br>Place | Male | | | | | | Female | | | | | |
|---|---|---|---|---|---|---|---|---|---|---|---|---|
| | | | Earnings in 1999 | | | | | | Earnings in 1999 | | | |
| | Workers with earnings | Median earnings in 1999 (dollars) | $1 to $24,999 or loss | $25,000 to $49,999 | $50,000 to $99,999 | $100,000 or more | Workers with earnings | Median earnings in 1999 (dollars) | $1 to $24,999 or loss | $25,000 to $49,999 | $50,000 to $99,999 | $100,000 or more |
| Caddo Parish | 40 900 | 31 664 | 14 285 | 15 989 | 8 152 | 2 474 | 32 831 | 22 074 | 18 800 | 11 178 | 2 505 | 348 |
| District 1 | 3 345 | 31 581 | 1 184 | 1 352 | 699 | 110 | 2 069 | 21 510 | 1 270 | 609 | 174 | 16 |
| Belcher village | 58 | 28 750 | 24 | 19 | 14 | 1 | 16 | 20 000 | 10 | 6 | - | - |
| Blanchard town (part) | 404 | 38 750 | 82 | 162 | 121 | 39 | 242 | 25 179 | 119 | 99 | 24 | - |
| Gilliam village | 31 | 36 875 | 11 | 10 | 3 | 7 | 20 | 23 750 | 11 | 9 | - | - |
| Hosston village | 55 | 25 179 | 27 | 17 | 8 | 3 | 27 | 18 125 | 20 | 6 | - | 1 |
| Ida village | 41 | 24 375 | 21 | 17 | 3 | - | 25 | 20 781 | 18 | 7 | - | - |
| Mooringsport town | 158 | 29 167 | 63 | 81 | 14 | - | 68 | 21 875 | 41 | 21 | 6 | - |
| Oil City town | 149 | 23 516 | 84 | 43 | 22 | - | 86 | 15 667 | 77 | 5 | 4 | - |
| Rodessa village | 51 | 31 750 | 19 | 26 | 6 | - | 25 | 13 977 | 24 | 1 | - | - |
| Shreveport city (part) | 17 | 61 250 | - | - | 17 | - | - | - | - | - | - | - |
| Vivian town | 655 | 26 844 | 298 | 242 | 107 | 8 | 424 | 17 500 | 335 | 66 | 20 | 3 |
| District 2 | 2 841 | 30 203 | 1 202 | 1 014 | 518 | 107 | 2 094 | 19 443 | 1 330 | 620 | 129 | 15 |
| Blanchard town (part) | 35 | 60 208 | - | 13 | 14 | 8 | 28 | 30 833 | 3 | 22 | 3 | - |
| Shreveport city (part) | 1 027 | 22 077 | 598 | 256 | 129 | 44 | 995 | 16 189 | 759 | 167 | 58 | 11 |
| District 3 | 2 004 | 25 802 | 959 | 810 | 192 | 43 | 1 692 | 16 993 | 1 254 | 373 | 52 | 13 |
| Shreveport city (part) | 1 972 | 25 840 | 941 | 796 | 192 | 43 | 1 663 | 16 953 | 1 231 | 367 | 52 | 13 |
| District 4 | 3 951 | 30 199 | 1 555 | 1 533 | 694 | 169 | 2 962 | 23 731 | 1 548 | 1 159 | 217 | 38 |
| Shreveport city (part) | 3 951 | 30 199 | 1 555 | 1 533 | 694 | 169 | 2 962 | 23 731 | 1 548 | 1 159 | 217 | 38 |
| District 5 | 2 010 | 22 223 | 1 161 | 666 | 170 | 13 | 2 332 | 16 324 | 1 830 | 414 | 38 | 50 |
| Shreveport city (part) | 2 005 | 22 198 | 1 161 | 666 | 165 | 13 | 2 332 | 16 324 | 1 830 | 414 | 38 | 50 |
| District 6 | 2 200 | 21 392 | 1 291 | 633 | 165 | 111 | 2 023 | 15 291 | 1 603 | 365 | 50 | 5 |
| Shreveport city (part) | 2 200 | 21 392 | 1 291 | 633 | 165 | 111 | 2 023 | 15 291 | 1 603 | 365 | 50 | 5 |
| District 7 | 2 634 | 26 806 | 1 187 | 1 134 | 254 | 59 | 2 783 | 17 970 | 1 967 | 705 | 90 | 21 |
| Shreveport city (part) | 2 628 | 26 847 | 1 181 | 1 134 | 254 | 59 | 2 783 | 17 970 | 1 967 | 705 | 90 | 21 |
| District 8 | 4 883 | 36 066 | 1 349 | 1 849 | 1 273 | 412 | 3 609 | 28 858 | 1 415 | 1 692 | 458 | 44 |
| Shreveport city (part) | 4 692 | 36 442 | 1 278 | 1 771 | 1 231 | 412 | 3 539 | 28 970 | 1 370 | 1 673 | 452 | 44 |
| District 9 | 4 617 | 50 900 | 883 | 1 316 | 1 356 | 1 062 | 3 148 | 26 361 | 1 427 | 1 141 | 480 | 100 |
| Shreveport city (part) | 3 919 | 51 079 | 715 | 1 125 | 1 177 | 902 | 2 577 | 25 957 | 1 210 | 965 | 358 | 44 |
| District 10 | 3 420 | 31 119 | 1 232 | 1 580 | 542 | 66 | 3 020 | 22 173 | 1 706 | 1 184 | 122 | 8 |
| Shreveport city (part) | 3 412 | 31 158 | 1 224 | 1 580 | 542 | 66 | 3 020 | 22 173 | 1 706 | 1 184 | 122 | 8 |
| District 11 | 4 629 | 36 958 | 1 154 | 1 967 | 1 329 | 179 | 3 537 | 26 258 | 1 617 | 1 545 | 350 | 25 |
| Shreveport city (part) | 2 709 | 37 512 | 679 | 1 173 | 766 | 91 | 2 179 | 26 144 | 1 019 | 946 | 214 | - |
| District 12 | 4 366 | 36 135 | 1 128 | 2 135 | 960 | 143 | 3 562 | 24 333 | 1 833 | 1 371 | 345 | 13 |
| Greenwood town | 452 | 38 750 | 91 | 237 | 100 | 24 | 328 | 26 622 | 140 | 154 | 34 | - |
| Shreveport city (part) | 2 713 | 35 516 | 751 | 1 283 | 605 | 74 | 2 394 | 22 367 | 1 351 | 842 | 193 | 8 |
| Calcasieu Parish | 32 409 | 36 569 | 8 980 | 13 217 | 8 696 | 1 516 | 20 961 | 21 390 | 12 600 | 6 931 | 1 347 | 83 |
| District 1 | 3 266 | 41 351 | 613 | 1 468 | 1 004 | 181 | 1 940 | 24 091 | 1 006 | 747 | 172 | 15 |
| Moss Bluff CDP | 2 192 | 41 226 | 435 | 915 | 727 | 115 | 1 386 | 22 327 | 769 | 475 | 136 | 6 |
| District 2 | 1 780 | 25 593 | 867 | 643 | 248 | 22 | 1 247 | 18 418 | 841 | 385 | 21 | - |
| Iowa town (part) | - | - | - | - | - | - | - | - | - | - | - | - |
| Lake Charles city (part) | 699 | 24 331 | 361 | 253 | 85 | - | 734 | 16 212 | 549 | 185 | - | - |
| District 3 | 957 | 28 520 | 386 | 383 | 159 | 29 | 623 | 16 915 | 477 | 110 | 36 | - |
| Lake Charles city (part) | 652 | 24 167 | 336 | 234 | 75 | 7 | 475 | 17 471 | 371 | 68 | 36 | - |
| District 4 | 1 545 | 29 649 | 597 | 645 | 284 | 19 | 1 272 | 17 826 | 945 | 279 | 48 | - |
| Lake Charles city (part) | 1 518 | 30 026 | 586 | 629 | 284 | 19 | 1 256 | 17 950 | 929 | 279 | 48 | - |
| District 5 | 1 878 | 30 575 | 615 | 853 | 302 | 108 | 1 531 | 21 807 | 905 | 485 | 141 | - |
| Lake Charles city (part) | 1 878 | 30 575 | 615 | 853 | 302 | 108 | 1 531 | 21 807 | 905 | 485 | 141 | - |
| District 6 | 1 725 | 38 184 | 507 | 604 | 476 | 138 | 1 175 | 22 331 | 680 | 374 | 108 | 13 |
| Lake Charles city (part) | 1 495 | 36 198 | 469 | 538 | 361 | 127 | 1 044 | 22 358 | 606 | 323 | 102 | 13 |
| Prien CDP (part) | 230 | 51 310 | 38 | 66 | 115 | 11 | 131 | 22 054 | 74 | 51 | 6 | - |
| District 7 | 2 017 | 34 147 | 652 | 789 | 524 | 52 | 1 390 | 20 882 | 924 | 370 | 89 | 7 |
| Lake Charles city (part) | 2 017 | 34 147 | 652 | 789 | 524 | 52 | 1 390 | 20 882 | 924 | 370 | 89 | 7 |
| District 8 | 3 535 | 50 623 | 637 | 1 068 | 1 286 | 544 | 1 878 | 26 371 | 837 | 857 | 184 | - |
| Lake Charles city (part) | 1 692 | 53 804 | 336 | 370 | 613 | 373 | 843 | 28 350 | 303 | 411 | 129 | - |
| Prien CDP (part) | 1 360 | 49 375 | 180 | 502 | 513 | 165 | 765 | 24 816 | 387 | 328 | 50 | - |
| District 9 | 2 432 | 34 388 | 598 | 1 101 | 637 | 96 | 1 846 | 21 806 | 1 075 | 634 | 131 | 6 |
| Lake Charles city (part) | 592 | 44 167 | 42 | 293 | 222 | 35 | 462 | 28 074 | 185 | 222 | 49 | 6 |
| District 10 | 2 082 | 30 675 | 771 | 878 | 390 | 43 | 1 474 | 20 439 | 922 | 487 | 63 | 2 |
| Iowa town (part) | 412 | 33 929 | 133 | 192 | 80 | 7 | 329 | 19 393 | 217 | 101 | 9 | 2 |
| Lake Charles city (part) | 686 | 27 422 | 312 | 264 | 110 | - | 511 | 20 181 | 346 | 131 | 34 | - |
| District 11 | 1 794 | 36 386 | 480 | 826 | 456 | 32 | 1 000 | 17 295 | 734 | 252 | 14 | - |
| DeQuincy city | 471 | 35 893 | 139 | 205 | 115 | 12 | 290 | 17 778 | 216 | 68 | 6 | - |
| Vinton town (part) | 428 | 30 600 | 169 | 188 | 71 | - | 346 | 14 661 | 277 | 61 | 8 | - |
| District 12 | 2 620 | 40 363 | 607 | 1 116 | 805 | 92 | 1 519 | 20 604 | 980 | 452 | 87 | - |
| Carlyss CDP | 846 | 36 042 | 236 | 345 | 228 | 37 | 449 | 19 063 | 316 | 117 | 16 | - |
| Sulphur city (part) | 371 | 36 411 | 99 | 191 | 76 | 5 | 238 | 18 864 | 160 | 66 | 12 | - |
| Vinton town (part) | - | - | - | - | - | - | - | - | - | - | - | - |
| District 13 | 2 307 | 30 681 | 717 | 975 | 568 | 47 | 1 397 | 19 275 | 889 | 410 | 90 | 8 |
| Sulphur city (part) | 1 466 | 29 792 | 449 | 674 | 307 | 36 | 887 | 18 531 | 578 | 240 | 61 | 8 |
| District 14 | 2 082 | 40 374 | 441 | 937 | 651 | 53 | 1 280 | 21 895 | 712 | 497 | 44 | 27 |
| Westlake city | 814 | 42 500 | 158 | 354 | 284 | 18 | 527 | 21 060 | 314 | 188 | 12 | 13 |
| District 15 | 2 389 | 42 679 | 492 | 931 | 906 | 60 | 1 389 | 25 441 | 673 | 592 | 119 | 5 |
| Sulphur city (part) | 1 977 | 45 035 | 372 | 750 | 800 | 55 | 1 145 | 25 694 | 550 | 483 | 107 | 5 |
| Caldwell Parish | 1 374 | 29 677 | 552 | 564 | 226 | 32 | 983 | 19 475 | 672 | 242 | 65 | 4 |
| District 1 | 206 | 27 763 | 90 | 71 | 45 | - | 141 | 21 938 | 98 | 18 | 25 | - |
| District 2 | 198 | 32 917 | 45 | 115 | 28 | 10 | 130 | 22 750 | 74 | 53 | 3 | - |
| Columbia town (part) | 22 | 32 813 | 5 | 15 | 2 | - | 8 | 13 750 | 8 | - | - | - |
| District 3 | 192 | 31 500 | 76 | 77 | 35 | 4 | 151 | 19 375 | 107 | 36 | 8 | - |
| Grayson village | 78 | 30 556 | 29 | 29 | 16 | 4 | 67 | 20 536 | 45 | 14 | 8 | - |
| District 4 | 124 | 20 833 | 73 | 40 | 11 | - | 124 | 13 958 | 107 | 17 | - | - |
| Columbia town (part) | 38 | 33 750 | 11 | 16 | 11 | - | 30 | 20 000 | 19 | 11 | - | - |
| District 5 | 215 | 33 750 | 65 | 114 | 33 | 3 | 170 | 20 795 | 104 | 57 | 5 | 4 |
| District 6 | 243 | 28 482 | 109 | 86 | 46 | 2 | 131 | 17 906 | 113 | 13 | 5 | - |
| Clarks village | 64 | 22 500 | 37 | 15 | 10 | 2 | 48 | 18 438 | 40 | 8 | - | - |
| District 7 | 196 | 25 769 | 94 | 61 | 28 | 13 | 136 | 24 375 | 69 | 48 | 19 | - |
| Cameron Parish | 1 546 | 31 167 | 525 | 649 | 355 | 17 | 940 | 19 113 | 587 | 285 | 47 | 21 |
| District 1 | 187 | 41 289 | 34 | 95 | 58 | - | 90 | 13 182 | 68 | 11 | 5 | 6 |
| Cameron CDP (part) | 15 | 30 156 | - | 15 | - | - | 11 | 39 792 | - | 6 | 5 | - |
| District 2 | 251 | 36 719 | 60 | 108 | 80 | 3 | 168 | 25 192 | 82 | 75 | 11 | - |
| Hackberry CDP | 251 | 36 719 | 60 | 108 | 80 | 3 | 168 | 25 192 | 82 | 75 | 11 | - |
| District 3 | 531 | 30 478 | 174 | 235 | 112 | 10 | 296 | 16 607 | 206 | 64 | 26 | - |
| District 4 | 187 | 26 793 | 77 | 70 | 36 | 4 | 115 | 21 544 | 64 | 46 | 5 | - |
| District 5 | 193 | 36 250 | 72 | 75 | 46 | - | 155 | 16 250 | 108 | 47 | - | - |

Table 11. **Earnings in 1999 of Full-Time, Year-Round Workers, by Sex: 2000**—Con.

[Data based on a sample (except Tables 65-68). For information on confidentiality protection, coverage, sampling error, and nonsampling error, see Appendix G.
For location of definitions, see "How to Use This Census Report"]

| State<br>Parish<br>Parish Subdivision<br>Place | Male | | | | | | Female | | | | | |
|---|---|---|---|---|---|---|---|---|---|---|---|---|
| | | | Earnings in 1999 | | | | | | Earnings in 1999 | | | |
| | Workers with earnings | Median earnings in 1999 (dollars) | $1 to $24,999 or loss | $25,000 to $49,999 | $50,000 to $99,999 | $100,000 or more | Workers with earnings | Median earnings in 1999 (dollars) | $1 to $24,999 or loss | $25,000 to $49,999 | $50,000 to $99,999 | $100,000 or more |
| Cameron Parish—Con. | | | | | | | | | | | | |
| District 5—Con. | | | | | | | | | | | | |
| Cameron CDP (part) | - | - | - | - | - | - | - | - | - | - | - | - |
| District 6 | 197 | 23 869 | 108 | 66 | 23 | - | 116 | 22 333 | 59 | 42 | - | 15 |
| Cameron CDP (part) | 197 | 23 869 | 108 | 66 | 23 | - | 116 | 22 333 | 59 | 42 | - | 15 |
| Catahoula Parish | 1 322 | 26 181 | 618 | 513 | 155 | 36 | 809 | 18 427 | 560 | 211 | 38 | - |
| District 1 | 107 | 30 547 | 26 | 61 | 20 | - | 67 | 20 368 | 48 | 19 | - | - |
| Sicily Island village (part) | - | - | - | - | - | - | - | - | - | - | - | - |
| District 2 | 115 | 23 819 | 66 | 29 | 20 | - | 95 | 24 191 | 53 | 31 | 11 | - |
| Sicily Island village (part) | 39 | 25 750 | 18 | 11 | 10 | - | 37 | 14 821 | 24 | 13 | - | - |
| District 3 | 141 | 28 259 | 45 | 86 | 10 | - | 48 | 20 125 | 43 | 5 | - | - |
| District 4 | 145 | 26 563 | 65 | 55 | 20 | 5 | 91 | 16 328 | 67 | 21 | 3 | - |
| Harrisonburg village | 40 | 15 000 | 27 | 11 | 2 | - | 28 | 14 167 | 25 | 3 | - | - |
| District 5 | 271 | 27 228 | 115 | 127 | 18 | 11 | 130 | 15 000 | 108 | 15 | 7 | - |
| District 6 | 175 | 22 006 | 96 | 56 | 18 | 5 | 127 | 21 172 | 75 | 46 | 6 | - |
| Jonesville town (part) | 8 | 20 500 | 8 | - | - | - | 10 | 24 167 | 6 | 4 | - | - |
| District 7 | 83 | 22 240 | 50 | 23 | 10 | - | 60 | 16 250 | 38 | 22 | - | - |
| Jonesville town (part) | 83 | 22 240 | 50 | 23 | 10 | - | 60 | 16 250 | 38 | 22 | - | - |
| District 8 | 168 | 19 286 | 108 | 41 | 19 | - | 111 | 17 614 | 70 | 30 | 11 | - |
| Jonesville town (part) | 168 | 19 286 | 108 | 41 | 19 | - | 111 | 17 614 | 70 | 30 | 11 | - |
| District 9 | 117 | 31 625 | 47 | 35 | 20 | 15 | 80 | 15 417 | 58 | 22 | - | - |
| Jonesville town (part) | - | - | - | - | - | - | - | - | - | - | - | - |
| Claiborne Parish | 2 350 | 29 161 | 900 | 995 | 402 | 53 | 1 559 | 20 102 | 1 051 | 444 | 38 | 26 |
| District 1 | 240 | 30 588 | 104 | 100 | 36 | - | 198 | 19 853 | 134 | 57 | 4 | 3 |
| Junction City village (part) | 16 | 36 250 | 3 | 9 | 4 | - | 12 | 33 500 | 4 | 5 | - | 3 |
| District 2 | 254 | 30 694 | 73 | 132 | 45 | 4 | 201 | 20 417 | 136 | 60 | 5 | - |
| Haynesville town (part) | 100 | 31 346 | 26 | 55 | 15 | 4 | 86 | 25 109 | 42 | 39 | 5 | - |
| District 3 | 175 | 29 507 | 46 | 109 | 20 | - | 97 | 17 208 | 68 | 25 | 4 | - |
| Haynesville town (part) | 98 | 31 250 | 35 | 52 | 11 | - | 58 | 18 750 | 38 | 16 | 4 | - |
| District 4 | 178 | 25 227 | 88 | 65 | 19 | 6 | 82 | 16 857 | 59 | 20 | - | 3 |
| Haynesville town (part) | 91 | 25 341 | 44 | 40 | 7 | - | 54 | 16 579 | 43 | 8 | - | 3 |
| District 5 | 282 | 26 296 | 127 | 84 | 57 | 14 | 114 | 23 690 | 68 | 38 | 6 | 2 |
| Athens village | 37 | 23 393 | 23 | 12 | - | 2 | 19 | 22 250 | 11 | 6 | - | 2 |
| District 6 | 341 | 33 859 | 92 | 134 | 103 | 12 | 168 | 19 000 | 131 | 37 | - | - |
| Lisbon village | 39 | 36 250 | 12 | 17 | 10 | - | 27 | 19 375 | 20 | 7 | - | - |
| District 7 | 295 | 32 150 | 83 | 166 | 39 | 7 | 231 | 17 301 | 173 | 53 | - | 5 |
| Homer town (part) | 137 | 31 845 | 20 | 95 | 22 | - | 132 | 18 542 | 98 | 34 | - | - |
| District 8 | 113 | 23 542 | 60 | 43 | 10 | - | 114 | 16 842 | 81 | 28 | 5 | - |
| Homer town (part) | 64 | 24 583 | 33 | 25 | 6 | - | 48 | 18 214 | 35 | 8 | 5 | - |
| District 9 | 314 | 27 188 | 129 | 123 | 56 | 6 | 220 | 22 222 | 118 | 75 | 14 | 13 |
| Homer town (part) | 124 | 17 181 | 73 | 47 | 4 | - | 91 | 21 250 | 55 | 23 | - | 13 |
| District 10 | 158 | 19 286 | 98 | 39 | 17 | 4 | 134 | 23 333 | 83 | 51 | - | - |
| Homer town (part) | 158 | 19 286 | 98 | 39 | 17 | 4 | 134 | 23 333 | 83 | 51 | - | - |
| Concordia Parish | 2 444 | 27 453 | 1 064 | 1 050 | 268 | 62 | 1 831 | 18 678 | 1 340 | 448 | 30 | 13 |
| District 1 | 366 | 24 559 | 186 | 129 | 21 | 30 | 339 | 16 219 | 265 | 74 | - | - |
| Clayton town | 53 | 22 250 | 32 | 20 | - | 1 | 78 | 12 500 | 67 | 11 | - | - |
| Ferriday town (part) | 91 | 16 292 | 66 | 17 | - | 8 | 126 | 15 341 | 121 | 5 | - | - |
| West Ferriday CDP (part) | - | - | - | - | - | - | - | - | - | - | - | - |
| District 2 | 148 | 24 792 | 75 | 70 | 3 | - | 180 | 14 375 | 145 | 35 | - | - |
| Vidalia town (part) | 111 | 22 448 | 68 | 43 | - | - | 121 | 15 938 | 91 | 30 | - | - |
| District 3 | 706 | 33 333 | 212 | 377 | 92 | 25 | 516 | 22 194 | 351 | 148 | 17 | - |
| Vidalia town (part) | 543 | 34 676 | 144 | 299 | 75 | 25 | 415 | 22 563 | 266 | 139 | 10 | - |
| District 4 | 639 | 24 880 | 322 | 254 | 63 | - | 426 | 15 769 | 344 | 80 | - | 2 |
| Ferriday town (part) | 181 | 30 096 | 77 | 75 | 29 | - | 177 | 18 750 | 144 | 33 | - | - |
| Ridgecrest town | 130 | 30 625 | 43 | 72 | 15 | - | 71 | 20 114 | 52 | 17 | - | 2 |
| West Ferriday CDP (part) | 79 | 18 447 | 79 | - | - | - | 35 | 12 813 | 28 | 7 | - | - |
| District 5A | 248 | 23 958 | 129 | 83 | 29 | 7 | 153 | 16 875 | 103 | 32 | 7 | 11 |
| West Ferriday CDP (part) | 113 | 19 063 | 66 | 36 | 6 | 5 | 68 | 25 962 | 29 | 23 | 7 | 9 |
| District 5B | 337 | 27 375 | 140 | 137 | 60 | - | 217 | 21 492 | 132 | 79 | 6 | - |
| De Soto Parish | 3 744 | 30 780 | 1 269 | 1 681 | 720 | 74 | 2 850 | 20 182 | 1 872 | 852 | 124 | 2 |
| District 1A | 354 | 31 346 | 107 | 172 | 69 | 6 | 181 | 20 089 | 116 | 56 | 9 | - |
| Keachi town (part) | 45 | 26 563 | 20 | 14 | 11 | - | 27 | 16 875 | 22 | 5 | - | - |
| Longstreet village | 31 | 31 250 | 7 | 16 | 8 | - | 15 | 12 344 | 13 | 2 | - | - |
| District 1B | 361 | 29 191 | 138 | 156 | 62 | 5 | 232 | 20 476 | 144 | 81 | 7 | - |
| Logansport town | 219 | 31 339 | 77 | 99 | 38 | 5 | 160 | 22 083 | 93 | 60 | 7 | - |
| District 1C | 313 | 28 882 | 113 | 156 | 37 | 7 | 168 | 25 000 | 84 | 77 | 7 | - |
| Grand Cane village | 34 | 29 500 | 12 | 18 | 4 | - | 20 | 23 125 | 13 | 7 | - | - |
| Stanley village | 26 | 20 833 | 15 | 9 | - | 2 | 12 | 13 500 | 9 | 3 | - | - |
| District 2 | 595 | 30 958 | 151 | 330 | 99 | 15 | 448 | 21 458 | 268 | 152 | 26 | 2 |
| Stonewall town | 307 | 34 205 | 75 | 149 | 78 | 5 | 222 | 25 263 | 109 | 89 | 22 | 2 |
| District 3 | 486 | 33 056 | 143 | 223 | 112 | 8 | 426 | 21 978 | 236 | 169 | 21 | - |
| Keachi town (part) | 3 | 16 250 | 3 | - | - | - | 2 | 53 750 | - | - | 2 | - |
| District 4A | 406 | 38 661 | 76 | 172 | 147 | 11 | 276 | 22 237 | 161 | 90 | 25 | - |
| Mansfield city (part) | 234 | 34 868 | 51 | 132 | 40 | 11 | 185 | 22 303 | 104 | 74 | 7 | - |
| District 4B | 230 | 23 036 | 126 | 70 | 30 | 4 | 225 | 20 491 | 173 | 40 | 12 | - |
| Mansfield city (part) | 230 | 23 036 | 126 | 70 | 30 | 4 | 225 | 20 491 | 173 | 40 | 12 | - |
| District 4C | 165 | 24 779 | 84 | 61 | 20 | - | 168 | 15 978 | 147 | 21 | - | - |
| Mansfield city (part) | 115 | 21 875 | 68 | 36 | 11 | - | 155 | 15 391 | 134 | 21 | - | - |
| District 4D | 206 | 26 286 | 85 | 74 | 42 | 5 | 207 | 14 526 | 135 | 62 | 10 | - |
| South Mansfield village | 42 | 25 909 | 17 | 17 | 3 | 5 | 36 | 14 000 | 29 | 5 | 2 | - |
| District 5 | 344 | 26 898 | 131 | 147 | 53 | 13 | 393 | 16 714 | 306 | 87 | - | - |
| Mansfield city (part) | - | - | - | - | - | - | - | - | - | - | - | - |
| District 6 | 284 | 27 045 | 115 | 120 | 49 | - | 126 | 16 080 | 102 | 17 | 7 | - |
| East Baton Rouge Parish | 70 154 | 38 334 | 18 207 | 26 863 | 19 568 | 5 516 | 53 928 | 25 073 | 26 831 | 21 161 | 5 305 | 631 |
| District 1 | 6 611 | 39 364 | 1 370 | 2 906 | 2 137 | 198 | 4 794 | 24 800 | 2 417 | 1 963 | 389 | 25 |
| Baker city (part) | 1 433 | 32 025 | 445 | 700 | 273 | 15 | 1 358 | 23 136 | 764 | 498 | 81 | 15 |
| Zachary city | 2 191 | 45 092 | 359 | 843 | 920 | 69 | 1 438 | 25 143 | 713 | 593 | 132 | - |
| District 2 | 2 512 | 24 933 | 1 263 | 773 | 434 | 42 | 3 002 | 18 506 | 2 081 | 747 | 168 | 6 |
| Baker city (part) | 679 | 31 430 | 229 | 289 | 151 | 10 | 664 | 20 448 | 409 | 193 | 62 | - |
| Baton Rouge city (part) | 1 283 | 23 588 | 746 | 330 | 175 | 32 | 1 828 | 17 574 | 1 351 | 379 | 92 | 6 |
| Brownfields CDP (part) | 154 | 21 518 | 98 | 24 | 32 | - | 166 | 20 179 | 121 | 45 | - | - |
| District 3 | 7 697 | 46 909 | 1 509 | 2 506 | 2 451 | 1 231 | 5 197 | 27 412 | 2 172 | 2 135 | 792 | 98 |

Table 11. **Earnings in 1999 of Full-Time, Year-Round Workers, by Sex: 2000**—Con.

[Data based on a sample (except Tables 65-68). For information on confidentiality protection, coverage, sampling error, and nonsampling error, see Appendix G.
For location of definitions, see "How to Use This Census Report"]

| State<br>Parish<br>Parish Subdivision<br>Place | Male | | | | | | Female | | | | | |
|---|---|---|---|---|---|---|---|---|---|---|---|---|
| | | | Earnings in 1999 | | | | | | Earnings in 1999 | | | |
| | Workers with earnings | Median earnings in 1999 (dollars) | $1 to $24,999 or loss | $25,000 to $49,999 | $50,000 to $99,999 | $100,000 or more | Workers with earnings | Median earnings in 1999 (dollars) | $1 to $24,999 or loss | $25,000 to $49,999 | $50,000 to $99,999 | $100,000 or more |
| East Baton Rouge Parish—Con. | | | | | | | | | | | | |
| District 3—Con. | | | | | | | | | | | | |
| Baton Rouge city (part) | 1 277 | 41 276 | 389 | 391 | 388 | 109 | 762 | 28 712 | 284 | 339 | 127 | 12 |
| Gardere CDP | 1 277 | 27 219 | 524 | 649 | 104 | - | 1 313 | 20 735 | 890 | 373 | 50 | - |
| Oak Hills Place CDP | 1 894 | 63 571 | 98 | 474 | 884 | 438 | 1 059 | 32 207 | 280 | 471 | 249 | 59 |
| Village St. George CDP | 1 444 | 48 333 | 178 | 556 | 474 | 236 | 1 206 | 30 189 | 440 | 562 | 196 | 8 |
| District 4 | 7 023 | 40 087 | 1 455 | 3 243 | 2 138 | 187 | 5 221 | 25 584 | 2 490 | 2 328 | 384 | 19 |
| Baker city (part) | - | - | - | - | - | - | - | - | - | - | - | - |
| Brownfields CDP (part) | 663 | 35 476 | 170 | 348 | 145 | - | 569 | 22 821 | 315 | 219 | 35 | - |
| Monticello CDP | 777 | 38 250 | 168 | 386 | 213 | 10 | 794 | 25 915 | 352 | 385 | 57 | - |
| District 5 | 3 319 | 26 888 | 1 473 | 1 441 | 354 | 51 | 3 404 | 17 764 | 2 469 | 850 | 75 | 10 |
| Baton Rouge city (part) | 1 652 | 23 920 | 864 | 608 | 146 | 34 | 1 756 | 16 282 | 1 439 | 276 | 31 | 10 |
| Merrydale CDP | 1 169 | 27 745 | 471 | 580 | 118 | - | 1 189 | 19 518 | 791 | 372 | 26 | - |
| District 6 | 5 620 | 32 216 | 1 961 | 2 418 | 1 021 | 220 | 4 324 | 21 823 | 2 563 | 1 533 | 228 | - |
| Baton Rouge city (part) | 5 620 | 32 216 | 1 961 | 2 418 | 1 021 | 220 | 4 324 | 21 823 | 2 563 | 1 533 | 228 | - |
| District 7 | 3 626 | 22 731 | 1 990 | 1 344 | 273 | 19 | 3 814 | 17 570 | 2 733 | 891 | 156 | 34 |
| Baton Rouge city (part) | 3 626 | 22 731 | 1 990 | 1 344 | 273 | 19 | 3 814 | 17 570 | 2 733 | 891 | 156 | 34 |
| District 8 | 7 078 | 41 275 | 1 464 | 2 760 | 2 276 | 578 | 5 342 | 26 142 | 2 379 | 2 420 | 460 | 83 |
| Baton Rouge city (part) | 6 108 | 41 073 | 1 272 | 2 344 | 1 977 | 515 | 4 521 | 26 089 | 2 031 | 2 004 | 403 | 83 |
| District 9 | 10 154 | 47 955 | 1 621 | 3 672 | 3 843 | 1 018 | 6 803 | 29 914 | 2 358 | 3 216 | 1 105 | 124 |
| Baton Rouge city (part) | 624 | 41 275 | 101 | 301 | 201 | 21 | 445 | 28 608 | 184 | 196 | 65 | - |
| Old Jefferson CDP | 1 296 | 41 164 | 237 | 562 | 482 | 15 | 1 025 | 27 044 | 416 | 432 | 177 | - |
| Shenandoah CDP | 4 132 | 58 938 | 539 | 1 086 | 1 865 | 642 | 2 590 | 31 339 | 755 | 1 289 | 510 | 36 |
| District 10 | 3 249 | 25 334 | 1 587 | 1 135 | 399 | 128 | 2 582 | 20 542 | 1 671 | 761 | 133 | 17 |
| Baton Rouge city (part) | 3 249 | 25 334 | 1 587 | 1 135 | 399 | 128 | 2 582 | 20 542 | 1 671 | 761 | 133 | 17 |
| District 11 | 7 640 | 42 907 | 1 500 | 2 897 | 2 395 | 848 | 5 727 | 29 573 | 2 185 | 2 671 | 751 | 120 |
| Baton Rouge city (part) | 4 385 | 45 177 | 820 | 1 593 | 1 250 | 722 | 3 190 | 30 762 | 1 152 | 1 542 | 421 | 75 |
| Inniswold CDP | 1 023 | 48 672 | 204 | 333 | 439 | 47 | 811 | 29 592 | 329 | 340 | 115 | 27 |
| Westminster CDP | 591 | 47 475 | 104 | 192 | 265 | 30 | 453 | 38 405 | 89 | 252 | 112 | - |
| District 12 | 5 625 | 50 262 | 1 014 | 1 768 | 1 847 | 996 | 3 718 | 30 990 | 1 313 | 1 646 | 664 | 95 |
| Baton Rouge city (part) | 5 625 | 50 262 | 1 014 | 1 768 | 1 847 | 996 | 3 718 | 30 990 | 1 313 | 1 646 | 664 | 95 |
| Industrial Complex UT | - | - | - | - | - | - | - | - | - | - | - | - |
| East Carroll Parish | 978 | 22 099 | 553 | 294 | 102 | 29 | 597 | 18 672 | 409 | 167 | 21 | - |
| District 1 | 172 | 23 942 | 97 | 36 | 39 | - | 67 | 21 635 | 38 | 24 | 5 | - |
| District 2 | 116 | 22 500 | 62 | 42 | 6 | 6 | 59 | 17 768 | 46 | 8 | 5 | - |
| District 3 | 67 | 21 750 | 35 | 24 | 4 | 4 | 40 | 14 167 | 34 | 6 | - | - |
| Lake Providence town (part) | 17 | 19 135 | 13 | - | - | 4 | 9 | 6 250 | 9 | - | - | - |
| District 4 | 220 | 27 083 | 105 | 68 | 47 | - | 96 | 23 333 | 52 | 40 | 4 | - |
| Lake Providence town (part) | 133 | 23 365 | 75 | 30 | 28 | - | 53 | 23 958 | 29 | 20 | 4 | - |
| District 5 | 106 | 23 750 | 53 | 32 | 6 | 15 | 75 | 21 094 | 51 | 24 | - | - |
| Lake Providence town (part) | 106 | 23 750 | 53 | 32 | 6 | 15 | 75 | 21 094 | 51 | 24 | - | - |
| District 6 | 79 | 21 563 | 49 | 30 | - | - | 79 | 15 625 | 55 | 24 | - | - |
| Lake Providence town (part) | 79 | 21 563 | 49 | 30 | - | - | 79 | 15 625 | 55 | 24 | - | - |
| District 7 | 69 | 14 432 | 49 | 20 | - | - | 80 | 16 000 | 64 | 16 | - | - |
| Lake Providence town (part) | 36 | 12 500 | 22 | 14 | - | - | 38 | 20 500 | 27 | 11 | - | - |
| District 8 | 59 | 21 250 | 34 | 21 | - | 4 | 43 | 16 750 | 30 | 13 | - | - |
| Lake Providence town (part) | 59 | 21 250 | 34 | 21 | - | 4 | 36 | 15 000 | 23 | 13 | - | - |
| District 9 | 90 | 14 167 | 69 | 21 | - | - | 58 | 12 381 | 39 | 12 | 7 | - |
| Lake Providence town (part) | 46 | 14 063 | 40 | 6 | - | - | 23 | 10 694 | 18 | 5 | - | - |
| East Feliciana Parish | 2 992 | 31 804 | 1 074 | 1 114 | 730 | 74 | 2 379 | 20 243 | 1 493 | 713 | 156 | 17 |
| District 1A | 493 | 38 517 | 107 | 241 | 139 | 6 | 348 | 19 324 | 238 | 99 | 11 | - |
| Clinton town (part) | - | - | - | - | - | - | - | - | - | - | - | - |
| District 1B | 529 | 34 219 | 140 | 238 | 128 | 23 | 329 | 22 227 | 190 | 88 | 45 | 6 |
| Slaughter village | 203 | 34 375 | 48 | 109 | 44 | 2 | 119 | 21 141 | 74 | 33 | 11 | 1 |
| District 2 | 298 | 28 125 | 146 | 38 | 114 | - | 252 | 18 750 | 148 | 96 | 8 | - |
| District 3 | 274 | 29 167 | 120 | 106 | 43 | 5 | 280 | 18 750 | 174 | 86 | 14 | 6 |
| Jackson town (part) | 67 | 22 125 | 36 | 18 | 13 | - | 56 | 14 333 | 50 | 4 | 2 | - |
| Wilson village (part) | 19 | 23 438 | 12 | 3 | 4 | - | 32 | 12 333 | 29 | 3 | - | - |
| District 4A | 135 | 15 114 | 93 | 31 | 9 | 2 | 84 | 19 545 | 62 | 16 | 4 | 2 |
| Jackson town (part) | 135 | 15 114 | 93 | 31 | 9 | 2 | 84 | 19 545 | 62 | 16 | 4 | 2 |
| District 4B | 308 | 24 167 | 156 | 84 | 62 | 6 | 236 | 22 222 | 140 | 83 | 13 | - |
| Jackson town (part) | 139 | 22 135 | 79 | 40 | 20 | - | 159 | 17 721 | 133 | 22 | 4 | - |
| District 5 | 244 | 32 639 | 80 | 98 | 54 | 12 | 258 | 19 861 | 169 | 61 | 25 | 3 |
| Clinton town (part) | 224 | 32 500 | 71 | 96 | 45 | 12 | 220 | 20 268 | 143 | 57 | 17 | 3 |
| District 6 | 434 | 33 690 | 151 | 160 | 109 | 14 | 307 | 20 685 | 201 | 84 | 22 | - |
| District 7 | 277 | 34 044 | 81 | 118 | 72 | 6 | 285 | 20 329 | 171 | 100 | 14 | - |
| Norwood village | 44 | 30 000 | 14 | 18 | 9 | 3 | 37 | 35 156 | 15 | 17 | 5 | - |
| Wilson village (part) | 45 | 21 964 | 24 | 21 | - | - | 45 | 16 875 | 36 | 7 | 2 | - |
| Evangeline Parish | 3 787 | 30 386 | 1 452 | 1 530 | 677 | 128 | 2 739 | 16 793 | 2 070 | 543 | 118 | 8 |
| District 1 | 261 | 30 917 | 110 | 90 | 58 | 3 | 204 | 15 104 | 171 | 27 | 6 | - |
| Chataignier village | 46 | 21 250 | 29 | 15 | 2 | - | 28 | 18 750 | 22 | 4 | 2 | - |
| District 2 | 363 | 24 241 | 190 | 111 | 54 | 8 | 232 | 15 341 | 170 | 47 | 7 | 8 |
| Basile town (part) | 196 | 21 389 | 117 | 49 | 30 | - | 143 | 13 603 | 114 | 27 | - | 2 |
| District 3 | 377 | 32 277 | 111 | 191 | 42 | 33 | 328 | 17 167 | 266 | 39 | 23 | - |
| Mamou town (part) | 51 | 41 964 | 9 | 18 | 15 | 9 | 51 | 11 691 | 51 | - | - | - |
| District 4 | 400 | 32 396 | 149 | 169 | 82 | - | 269 | 18 036 | 197 | 52 | 20 | - |
| Pine Prairie village | 85 | 32 375 | 24 | 47 | 14 | - | 71 | 17 321 | 63 | 8 | - | - |
| District 5 | 433 | 33 438 | 122 | 229 | 70 | 12 | 285 | 18 546 | 192 | 74 | 19 | - |
| Turkey Creek village | 48 | 30 000 | 21 | 20 | 7 | - | 27 | 18 750 | 25 | 2 | - | - |
| District 6 | 326 | 23 929 | 169 | 101 | 56 | - | 231 | 14 543 | 183 | 34 | 14 | - |
| Mamou town (part) | 56 | 13 056 | 42 | 14 | - | - | 74 | 12 153 | 65 | 9 | - | - |
| District 7 | 263 | 35 066 | 104 | 46 | 94 | 19 | 189 | 15 938 | 141 | 42 | 6 | - |
| Mamou town (part) | 122 | 21 048 | 79 | 16 | 27 | - | 113 | 15 655 | 79 | 34 | - | - |
| District 8 | 338 | 29 800 | 107 | 184 | 47 | - | 230 | 19 688 | 197 | 26 | 7 | - |
| Ville Platte city (part) | 37 | 39 792 | 4 | 21 | 12 | - | 27 | 21 339 | 20 | - | 7 | - |
| District 9 | 240 | 25 865 | 111 | 96 | 27 | 6 | 108 | 16 429 | 80 | 21 | 7 | - |
| Ville Platte city (part) | 107 | 25 893 | 46 | 45 | 16 | - | 29 | 11 484 | 21 | 8 | - | - |
| District 10 | 358 | 31 944 | 97 | 157 | 81 | 23 | 286 | 21 458 | 168 | 113 | 5 | - |
| Ville Platte city (part) | 57 | 40 893 | 7 | 26 | 13 | 11 | 49 | 28 542 | 22 | 22 | 5 | - |
| District 11 | 157 | 28 688 | 59 | 72 | 24 | 2 | 125 | 15 268 | 97 | 24 | 4 | - |
| Ville Platte city (part) | 129 | 28 162 | 50 | 53 | 24 | 2 | 103 | 15 446 | 75 | 24 | 4 | - |
| District 12 | 192 | 28 750 | 92 | 66 | 12 | 22 | 185 | 16 875 | 154 | 31 | - | - |

Table 11. **Earnings in 1999 of Full-Time, Year-Round Workers, by Sex: 2000**—Con.

[Data based on a sample (except Tables 65-68). For information on confidentiality protection, coverage, sampling error, and nonsampling error, see Appendix G.
For location of definitions, see "How to Use This Census Report"]

| State<br>Parish<br>Parish Subdivision<br>Place | Male | | | | | | Female | | | | | |
|---|---|---|---|---|---|---|---|---|---|---|---|---|
| | | | Earnings in 1999 | | | | | | Earnings in 1999 | | | |
| | Workers with earnings | Median earnings in 1999 (dollars) | $1 to $24,999 or loss | $25,000 to $49,999 | $50,000 to $99,999 | $100,000 or more | Workers with earnings | Median earnings in 1999 (dollars) | $1 to $24,999 or loss | $25,000 to $49,999 | $50,000 to $99,999 | $100,000 or more |
| Evangeline Parish—Con. | | | | | | | | | | | | |
| District 12—Con. | | | | | | | | | | | | |
| Ville Platte city (part) | 192 | 28 750 | 92 | 66 | 12 | 22 | 185 | 16 875 | 154 | 31 | - | - |
| District 13 | 79 | 35 125 | 31 | 18 | 30 | - | 67 | 14 107 | 54 | 13 | - | - |
| Ville Platte city (part) | 79 | 35 125 | 31 | 18 | 30 | - | 67 | 14 107 | 54 | 13 | - | - |
| Franklin Parish | 2 539 | 26 305 | 1 163 | 1 009 | 320 | 47 | 1 767 | 16 758 | 1 301 | 385 | 57 | 24 |
| District 1 | 370 | 28 043 | 173 | 150 | 47 | - | 231 | 18 194 | 184 | 21 | 17 | 9 |
| District 2 | 386 | 21 250 | 213 | 143 | 24 | 6 | 252 | 16 667 | 170 | 82 | - | - |
| Winnsboro city (part) | 107 | 17 708 | 74 | 33 | - | - | 93 | 16 157 | 61 | 32 | - | - |
| District 3 | 397 | 26 616 | 172 | 172 | 45 | 8 | 230 | 16 500 | 174 | 51 | 5 | - |
| Gilbert village | 70 | 24 000 | 39 | 25 | 6 | - | 53 | 14 531 | 39 | 14 | - | - |
| Wisner town (part) | 59 | 28 125 | 19 | 31 | 9 | - | 45 | 20 625 | 30 | 15 | - | - |
| District 4 | 468 | 27 500 | 200 | 182 | 72 | 14 | 291 | 16 732 | 215 | 64 | 12 | - |
| District 5 | 198 | 27 159 | 80 | 84 | 34 | - | 311 | 14 303 | 250 | 53 | 8 | - |
| Winnsboro city (part) | 111 | 29 821 | 33 | 64 | 14 | - | 232 | 14 511 | 191 | 33 | 8 | - |
| District 6 | 480 | 27 246 | 178 | 215 | 75 | 12 | 253 | 22 426 | 157 | 74 | 14 | 8 |
| Baskin village | 15 | 26 250 | 7 | 8 | - | - | 21 | 12 321 | 17 | 4 | - | - |
| Winnsboro city (part) | 112 | 25 208 | 54 | 34 | 24 | - | 76 | 24 783 | 40 | 19 | 9 | 8 |
| District 7 | 240 | 20 313 | 147 | 63 | 23 | 7 | 199 | 13 299 | 151 | 40 | 1 | 7 |
| Winnsboro city (part) | 68 | 22 000 | 46 | 15 | - | 7 | 93 | 11 513 | 69 | 24 | - | - |
| Wisner town (part) | 45 | 18 750 | 27 | 18 | - | - | 30 | 11 667 | 29 | - | 1 | - |
| Grant Parish | 2 814 | 31 235 | 871 | 1 456 | 409 | 78 | 1 807 | 20 470 | 1 143 | 583 | 75 | 6 |
| District 1 | 268 | 30 962 | 72 | 155 | 19 | 22 | 123 | 14 583 | 95 | 24 | 4 | - |
| Montgomery town | 81 | 28 125 | 32 | 40 | 6 | 3 | 43 | 17 083 | 32 | 7 | 4 | - |
| District 2 | 243 | 34 676 | 59 | 150 | 22 | 12 | 183 | 21 573 | 118 | 65 | - | - |
| Colfax town (part) | 68 | 26 250 | 31 | 33 | 4 | - | 44 | 21 786 | 27 | 17 | - | - |
| District 3 | 117 | 27 159 | 49 | 49 | 12 | 7 | 119 | 14 792 | 102 | 17 | - | - |
| Colfax town (part) | 69 | 24 250 | 36 | 23 | 3 | 7 | 88 | 13 194 | 81 | 7 | - | - |
| District 4 | 405 | 35 417 | 111 | 203 | 84 | 7 | 314 | 20 929 | 186 | 128 | - | - |
| District 5 | 429 | 30 068 | 118 | 254 | 57 | - | 338 | 23 077 | 179 | 141 | 18 | - |
| District 6 | 544 | 29 521 | 209 | 242 | 90 | 3 | 366 | 21 369 | 218 | 102 | 46 | - |
| Pollock town (part) | 52 | 21 250 | 28 | 17 | 7 | - | 39 | 28 125 | 15 | 21 | 3 | - |
| District 7 | 452 | 33 611 | 136 | 232 | 63 | 21 | 206 | 20 795 | 127 | 72 | 1 | 6 |
| Dry Prong village | 64 | 36 944 | 11 | 41 | 12 | - | 38 | 18 864 | 28 | 9 | 1 | - |
| Pollock town (part) | - | - | - | - | - | - | - | - | - | - | - | - |
| District 8 | 356 | 30 476 | 117 | 171 | 62 | 6 | 158 | 17 241 | 118 | 34 | 6 | - |
| Georgetown village | 34 | 25 000 | 17 | 15 | 2 | - | 40 | 18 750 | 31 | 9 | - | - |
| Iberia Parish | 10 838 | 32 399 | 3 481 | 4 799 | 2 144 | 414 | 6 916 | 18 174 | 4 970 | 1 669 | 207 | 70 |
| District 1 | 519 | 19 115 | 313 | 160 | 39 | 7 | 303 | 12 951 | 218 | 85 | - | - |
| New Iberia city (part) | 519 | 19 115 | 313 | 160 | 39 | 7 | 303 | 12 951 | 218 | 85 | - | - |
| District 2 | 411 | 26 908 | 191 | 178 | 42 | - | 283 | 12 969 | 240 | 43 | - | - |
| New Iberia city (part) | 338 | 22 250 | 183 | 139 | 16 | - | 266 | 12 786 | 230 | 36 | - | - |
| District 3 | 782 | 36 737 | 212 | 349 | 188 | 33 | 510 | 20 422 | 362 | 142 | 6 | - |
| New Iberia city (part) | 662 | 36 875 | 173 | 305 | 159 | 25 | 430 | 19 000 | 337 | 87 | 6 | - |
| District 4 | 473 | 26 985 | 223 | 164 | 72 | 14 | 351 | 16 563 | 256 | 82 | 13 | - |
| New Iberia city (part) | 473 | 26 985 | 223 | 164 | 72 | 14 | 351 | 16 563 | 256 | 82 | 13 | - |
| District 5 | 736 | 29 934 | 273 | 345 | 95 | 23 | 603 | 16 404 | 431 | 122 | 50 | - |
| New Iberia city (part) | 593 | 27 425 | 248 | 256 | 75 | 14 | 515 | 15 256 | 390 | 91 | 34 | - |
| District 6 | 797 | 32 215 | 215 | 394 | 171 | 17 | 646 | 15 119 | 488 | 151 | 7 | - |
| New Iberia city (part) | 631 | 31 556 | 186 | 329 | 99 | 17 | 568 | 14 522 | 449 | 112 | 7 | - |
| District 7 | 800 | 35 114 | 203 | 364 | 196 | 37 | 505 | 21 861 | 301 | 183 | 15 | 6 |
| New Iberia city (part) | 800 | 35 114 | 203 | 364 | 196 | 37 | 505 | 21 861 | 301 | 183 | 15 | 6 |
| District 8 | 1 147 | 43 993 | 215 | 427 | 395 | 110 | 618 | 22 288 | 365 | 187 | 51 | 15 |
| New Iberia city (part) | 226 | 50 565 | 56 | 50 | 107 | 13 | 130 | 24 750 | 67 | 57 | 6 | - |
| District 9 | 894 | 34 643 | 297 | 375 | 169 | 53 | 559 | 18 343 | 384 | 141 | 24 | 10 |
| Loreauville village | 135 | 27 422 | 52 | 74 | 7 | 2 | 95 | 18 250 | 73 | 20 | 2 | - |
| District 10 | 937 | 35 603 | 305 | 401 | 222 | 9 | 574 | 19 032 | 401 | 166 | 7 | - |
| Lydia CDP | 258 | 36 176 | 72 | 123 | 63 | - | 104 | 19 211 | 73 | 31 | - | - |
| New Iberia city (part) | - | - | - | - | - | - | - | - | - | - | - | - |
| District 11 | 515 | 35 871 | 139 | 254 | 88 | 34 | 435 | 17 250 | 348 | 70 | 17 | - |
| Jeanerette city (part) | 333 | 35 990 | 73 | 192 | 34 | 34 | 222 | 14 712 | 172 | 43 | 7 | - |
| District 12 | 400 | 35 221 | 126 | 174 | 81 | 19 | 258 | 20 298 | 196 | 58 | - | 4 |
| Jeanerette city (part) | 289 | 36 359 | 87 | 137 | 53 | 12 | 168 | 15 682 | 147 | 21 | - | - |
| District 13 | 1 192 | 32 195 | 368 | 564 | 232 | 28 | 577 | 16 964 | 478 | 91 | 8 | - |
| Delcambre town (part) | - | - | - | - | - | - | - | - | - | - | - | - |
| New Iberia city (part) | - | - | - | - | - | - | - | - | - | - | - | - |
| District 14 | 1 235 | 32 274 | 401 | 650 | 154 | 30 | 694 | 18 976 | 502 | 148 | 9 | 35 |
| Delcambre town (part) | 76 | 25 357 | 37 | 29 | 10 | - | 66 | 17 955 | 57 | 9 | - | - |
| Iberville Parish | 4 505 | 32 074 | 1 486 | 1 886 | 1 043 | 90 | 3 534 | 20 007 | 2 342 | 986 | 180 | 26 |
| District 1 | 253 | 25 938 | 116 | 104 | 27 | 6 | 222 | 16 146 | 173 | 38 | 8 | 3 |
| White Castle town | 221 | 25 170 | 109 | 90 | 16 | 6 | 217 | 15 885 | 173 | 38 | 3 | 3 |
| District 2 | 426 | 39 063 | 84 | 223 | 113 | 6 | 286 | 21 081 | 187 | 97 | 2 | - |
| District 3 | 249 | 27 679 | 110 | 65 | 67 | 7 | 242 | 15 804 | 180 | 58 | 4 | - |
| District 4 | 192 | 20 000 | 112 | 60 | 20 | - | 151 | 16 635 | 114 | 24 | 7 | 6 |
| St. Gabriel town (part) | 192 | 20 000 | 112 | 60 | 20 | - | 151 | 16 635 | 114 | 24 | 7 | 6 |
| District 5 | 270 | 37 353 | 74 | 106 | 79 | 11 | 295 | 25 293 | 140 | 135 | 20 | - |
| Plaquemine city (part) | 249 | 38 819 | 53 | 106 | 79 | 11 | 254 | 25 625 | 115 | 119 | 20 | - |
| District 6 | 382 | 25 864 | 172 | 160 | 50 | - | 237 | 21 008 | 137 | 69 | 31 | - |
| Plaquemine city (part) | 10 | 26 250 | - | 10 | - | - | 8 | 36 250 | - | 8 | - | - |
| District 7 | 202 | 31 818 | 68 | 69 | 65 | - | 175 | 18 750 | 128 | 47 | - | - |
| Plaquemine city (part) | 202 | 31 818 | 68 | 69 | 65 | - | 175 | 18 750 | 128 | 47 | - | - |
| District 8 | 433 | 34 402 | 127 | 178 | 128 | - | 259 | 20 664 | 159 | 81 | 19 | - |
| Plaquemine city (part) | 403 | 33 424 | 127 | 164 | 112 | - | 241 | 21 367 | 141 | 81 | 19 | - |
| District 9 | 480 | 34 615 | 181 | 162 | 126 | 11 | 395 | 18 469 | 290 | 67 | 29 | 9 |
| Plaquemine city (part) | 5 | 21 250 | 5 | - | - | - | - | - | - | - | - | - |
| District 10 | 442 | 37 143 | 68 | 250 | 116 | 8 | 370 | 20 050 | 257 | 83 | 30 | - |
| Plaquemine city (part) | 25 | 41 125 | - | 25 | - | - | 72 | 13 088 | 72 | - | - | - |
| District 11 | 391 | 33 036 | 127 | 170 | 91 | 3 | 255 | 20 625 | 170 | 75 | 10 | - |
| Grosse Tete village | 91 | 25 417 | 45 | 24 | 22 | - | 85 | 20 781 | 60 | 23 | 2 | - |
| Rosedale village | 113 | 30 417 | 35 | 67 | 8 | 3 | 91 | 20 568 | 65 | 20 | 6 | - |
| District 12 | 327 | 28 953 | 128 | 163 | 21 | 15 | 278 | 18 387 | 214 | 63 | 1 | - |

Table 11. **Earnings in 1999 of Full-Time, Year-Round Workers, by Sex: 2000**—Con.

[Data based on a sample (except Tables 65-68). For information on confidentiality protection, coverage, sampling error, and nonsampling error, see Appendix G.
For location of definitions, see "How to Use This Census Report"]

| State<br>Parish<br>Parish Subdivision<br>Place | Male | | | | | | Female | | | | | |
|---|---|---|---|---|---|---|---|---|---|---|---|---|
| | | | Earnings in 1999 | | | | | | Earnings in 1999 | | | |
| | Workers with earnings | Median earnings in 1999 (dollars) | $1 to $24,999 or loss | $25,000 to $49,999 | $50,000 to $99,999 | $100,000 or more | Workers with earnings | Median earnings in 1999 (dollars) | $1 to $24,999 or loss | $25,000 to $49,999 | $50,000 to $99,999 | $100,000 or more |
| Iberville Parish—Con. | | | | | | | | | | | | |
| District 12—Con. | | | | | | | | | | | | |
| Maringouin town | 118 | 27 917 | 47 | 62 | 8 | 1 | 114 | 19 500 | 92 | 21 | 1 | - |
| District 13 | 458 | 37 212 | 119 | 176 | 140 | 23 | 369 | 24 393 | 193 | 149 | 19 | 8 |
| St. Gabriel town (part) | 205 | 32 188 | 70 | 95 | 35 | 5 | 193 | 20 625 | 131 | 57 | 5 | - |
| Jackson Parish | 2 623 | 31 977 | 797 | 1 268 | 511 | 47 | 1 571 | 19 992 | 1 019 | 478 | 74 | - |
| District 1 | 478 | 37 446 | 85 | 248 | 125 | 20 | 271 | 19 135 | 183 | 84 | 4 | - |
| Quitman village | 30 | 36 875 | 10 | 6 | 11 | 3 | 24 | 17 000 | 18 | 2 | 4 | - |
| District 2 | 585 | 34 069 | 166 | 250 | 152 | 17 | 274 | 24 797 | 140 | 101 | 33 | - |
| Eros town | 27 | 27 969 | 10 | 17 | - | - | 20 | 16 250 | 17 | 3 | - | - |
| District 3 | 448 | 29 679 | 176 | 207 | 65 | - | 216 | 20 870 | 129 | 80 | 7 | - |
| Chatham town | 83 | 23 194 | 48 | 28 | 7 | - | 63 | 16 406 | 51 | 9 | 3 | - |
| District 4 | 279 | 29 948 | 101 | 116 | 57 | 5 | 185 | 16 328 | 145 | 39 | 1 | - |
| East Hodge village | 27 | 25 250 | 13 | 12 | 2 | - | 29 | 12 159 | 23 | 6 | - | - |
| Jonesboro town (part) | - | - | - | - | - | - | - | - | - | - | - | - |
| District 5 | 194 | 28 600 | 76 | 95 | 18 | 5 | 153 | 15 250 | 112 | 41 | - | - |
| Jonesboro town (part) | 194 | 28 600 | 76 | 95 | 18 | 5 | 153 | 15 250 | 112 | 41 | - | - |
| District 6 | 318 | 31 686 | 62 | 209 | 47 | - | 268 | 20 214 | 166 | 83 | 19 | - |
| Jonesboro town (part) | 130 | 31 429 | 13 | 103 | 14 | - | 116 | 20 595 | 74 | 42 | - | - |
| District 7 | 321 | 27 969 | 131 | 143 | 47 | - | 204 | 17 273 | 144 | 50 | 10 | - |
| Hodge village | 83 | 26 953 | 29 | 43 | 11 | - | 45 | 15 893 | 38 | 7 | - | - |
| Jonesboro town (part) | 121 | 25 750 | 59 | 50 | 12 | - | 79 | 14 946 | 52 | 22 | 5 | - |
| North Hodge village | 67 | 28 625 | 28 | 29 | 10 | - | 48 | 13 000 | 39 | 4 | 5 | - |
| Jefferson Parish | 85 569 | 35 081 | 23 341 | 38 471 | 18 681 | 5 076 | 61 835 | 24 921 | 31 035 | 24 291 | 5 690 | 819 |
| District 1 | 15 044 | 32 749 | 4 505 | 6 878 | 3 099 | 562 | 11 067 | 24 003 | 5 788 | 4 244 | 991 | 44 |
| Gretna city | 2 861 | 28 259 | 1 076 | 1 374 | 327 | 84 | 1 874 | 21 019 | 1 149 | 576 | 131 | 18 |
| Harvey CDP (part) | 2 617 | 37 245 | 572 | 1 366 | 621 | 58 | 1 735 | 25 011 | 867 | 644 | 224 | - |
| Marrero CDP (part) | 496 | 37 222 | 113 | 238 | 138 | 7 | 337 | 19 920 | 196 | 123 | 18 | - |
| Terrytown CDP | 4 543 | 31 421 | 1 506 | 2 109 | 791 | 137 | 3 712 | 23 241 | 2 041 | 1 435 | 230 | 6 |
| Timberlane CDP | 2 300 | 38 714 | 559 | 1 009 | 605 | 127 | 1 802 | 25 370 | 873 | 760 | 169 | - |
| District 2 | 14 581 | 32 080 | 4 233 | 7 308 | 2 721 | 319 | 10 400 | 22 206 | 6 036 | 3 662 | 575 | 127 |
| Avondale CDP | 985 | 28 730 | 337 | 558 | 83 | 7 | 682 | 21 936 | 438 | 234 | 10 | - |
| Bridge City CDP (part) | 544 | 29 673 | 156 | 343 | 45 | - | 413 | 20 060 | 287 | 126 | - | - |
| Elmwood CDP (part) | 88 | 19 000 | 54 | 28 | 6 | - | 19 | 27 375 | - | 19 | - | - |
| Estelle CDP | 3 153 | 34 476 | 878 | 1 489 | 726 | 60 | 2 015 | 21 880 | 1 168 | 694 | 128 | 25 |
| Harvey CDP (part) | - | - | - | - | - | - | - | - | - | - | - | - |
| Jean Lafitte town (part) | 355 | 32 025 | 102 | 164 | 83 | 6 | 193 | 22 697 | 114 | 70 | 2 | 7 |
| Jefferson CDP (part) | 2 048 | 32 382 | 654 | 910 | 383 | 101 | 1 509 | 26 280 | 691 | 631 | 154 | 33 |
| Lafitte CDP (part) | 58 | 33 250 | 5 | 43 | 10 | - | 25 | 23 984 | 19 | 6 | - | - |
| Marrero CDP (part) | 3 006 | 35 125 | 734 | 1 628 | 608 | 36 | 2 095 | 21 385 | 1 278 | 709 | 64 | 44 |
| Metairie CDP (part) | 1 241 | 31 994 | 399 | 593 | 227 | 22 | 931 | 24 381 | 493 | 368 | 61 | 9 |
| Westwego city (part) | 1 577 | 29 596 | 524 | 870 | 177 | 6 | 1 275 | 19 682 | 880 | 341 | 54 | - |
| Woodmere CDP (part) | 437 | 30 412 | 171 | 173 | 93 | - | 478 | 22 014 | 259 | 186 | 33 | - |
| District 3 | 8 999 | 27 162 | 3 749 | 4 096 | 1 024 | 130 | 7 945 | 18 496 | 5 579 | 1 978 | 343 | 45 |
| Barataria CDP | 168 | 27 159 | 65 | 74 | 15 | 14 | 134 | 18 000 | 99 | 27 | 8 | - |
| Bridge City CDP (part) | 335 | 23 272 | 191 | 111 | 33 | - | 417 | 16 709 | 334 | 70 | 13 | - |
| Grand Isle town | 250 | 34 000 | 82 | 111 | 52 | 5 | 130 | 19 333 | 80 | 41 | 6 | 3 |
| Harvey CDP (part) | 1 131 | 25 442 | 536 | 462 | 123 | 10 | 915 | 17 851 | 675 | 214 | 15 | 11 |
| Jean Lafitte town (part) | - | - | - | - | - | - | - | - | - | - | - | - |
| Kenner city (part) | 1 766 | 22 250 | 963 | 703 | 75 | 25 | 1 413 | 15 020 | 1 163 | 222 | 28 | - |
| Lafitte CDP (part) | 211 | 32 132 | 82 | 83 | 39 | 7 | 121 | 26 406 | 47 | 59 | 8 | 7 |
| Marrero CDP (part) | 1 563 | 27 027 | 668 | 734 | 137 | 24 | 1 716 | 19 023 | 1 185 | 430 | 87 | 14 |
| Metairie CDP (part) | 347 | 22 943 | 213 | 122 | 12 | - | 281 | 15 897 | 223 | 52 | - | 6 |
| River Ridge CDP (part) | 138 | 26 071 | 66 | 54 | 12 | 6 | 134 | 11 786 | 118 | 9 | 7 | - |
| Waggaman CDP | 1 441 | 30 957 | 470 | 777 | 194 | - | 1 057 | 19 477 | 749 | 252 | 52 | 4 |
| Westwego city (part) | 58 | 21 250 | 33 | 17 | 8 | - | 71 | 11 806 | 71 | - | - | - |
| Woodmere CDP (part) | 1 494 | 33 598 | 358 | 797 | 300 | 39 | 1 501 | 23 212 | 817 | 577 | 107 | - |
| District 4 | 15 677 | 40 229 | 3 368 | 6 492 | 4 335 | 1 482 | 10 528 | 27 345 | 4 463 | 4 468 | 1 425 | 172 |
| Kenner city (part) | 7 094 | 41 077 | 1 544 | 2 697 | 2 066 | 787 | 4 574 | 26 852 | 1 981 | 1 843 | 667 | 83 |
| Metairie CDP (part) | 8 583 | 39 257 | 1 824 | 3 795 | 2 269 | 695 | 5 954 | 27 989 | 2 482 | 2 625 | 758 | 89 |
| District 5 | 15 272 | 36 606 | 3 744 | 7 068 | 3 641 | 819 | 11 203 | 26 862 | 4 821 | 5 093 | 1 110 | 179 |
| Elmwood CDP (part) | 1 126 | 42 321 | 211 | 421 | 404 | 90 | 1 022 | 36 709 | 186 | 585 | 233 | 18 |
| Harahan city | 2 129 | 37 995 | 439 | 1 014 | 540 | 136 | 1 424 | 27 921 | 572 | 665 | 176 | 11 |
| Jefferson CDP (part) | 277 | 31 336 | 102 | 98 | 61 | 16 | 153 | 28 542 | 53 | 83 | 11 | 6 |
| Kenner city (part) | 4 681 | 32 277 | 1 468 | 2 232 | 853 | 128 | 3 421 | 24 263 | 1 778 | 1 432 | 185 | 26 |
| Metairie CDP (part) | 4 064 | 32 997 | 1 103 | 2 007 | 878 | 76 | 3 327 | 25 928 | 1 521 | 1 530 | 264 | 12 |
| River Ridge CDP (part) | 2 944 | 45 401 | 414 | 1 254 | 903 | 373 | 1 799 | 29 641 | 694 | 770 | 241 | 94 |
| District 6 | 15 996 | 39 165 | 3 742 | 6 629 | 3 861 | 1 764 | 10 692 | 27 647 | 4 348 | 4 846 | 1 246 | 252 |
| Metairie CDP (part) | 15 996 | 39 165 | 3 742 | 6 629 | 3 861 | 1 764 | 10 692 | 27 647 | 4 348 | 4 846 | 1 246 | 252 |
| Jefferson Davis Parish | 4 286 | 28 279 | 1 761 | 1 742 | 718 | 65 | 2 923 | 18 668 | 2 031 | 748 | 108 | 36 |
| District 1 | 117 | 29 345 | 43 | 47 | 27 | - | 120 | 17 500 | 64 | 34 | 14 | 8 |
| Lake Arthur town (part) | 60 | 18 269 | 43 | 16 | 1 | - | 58 | 11 786 | 41 | 12 | 5 | - |
| District 2 | 447 | 29 313 | 166 | 159 | 113 | 9 | 312 | 20 000 | 223 | 83 | 6 | - |
| Lake Arthur town (part) | 286 | 27 206 | 128 | 98 | 60 | - | 214 | 20 530 | 155 | 53 | 6 | - |
| District 3 | 73 | 24 896 | 37 | 25 | 11 | - | 67 | 19 306 | 36 | 9 | - | 22 |
| Jennings city (part) | 32 | 18 125 | 25 | 7 | - | - | 43 | 19 583 | 23 | 9 | - | 11 |
| District 4 | 290 | 22 500 | 158 | 110 | 15 | 7 | 216 | 15 000 | 179 | 31 | - | 6 |
| Jennings city (part) | 274 | 22 222 | 152 | 100 | 15 | 7 | 208 | 15 357 | 171 | 31 | - | 6 |
| District 5 | 242 | 30 625 | 81 | 116 | 36 | 9 | 193 | 20 368 | 111 | 68 | 14 | - |
| Jennings city (part) | 242 | 30 625 | 81 | 116 | 36 | 9 | 193 | 20 368 | 111 | 68 | 14 | - |
| District 6 | 305 | 22 933 | 174 | 84 | 43 | 4 | 225 | 17 545 | 161 | 64 | - | - |
| Jennings city (part) | 305 | 22 933 | 174 | 84 | 43 | 4 | 225 | 17 545 | 161 | 64 | - | - |
| District 7 | 553 | 30 329 | 211 | 211 | 131 | - | 331 | 20 685 | 209 | 101 | 21 | - |
| Jennings city (part) | 553 | 30 329 | 211 | 211 | 131 | - | 331 | 20 685 | 209 | 101 | 21 | - |
| District 8 | 397 | 31 776 | 143 | 183 | 71 | - | 232 | 16 630 | 172 | 60 | - | - |
| Jennings city (part) | - | - | - | - | - | - | - | - | - | - | - | - |
| District 9 | 319 | 26 607 | 146 | 132 | 34 | 7 | 221 | 19 044 | 159 | 49 | 13 | - |
| Elton town | 144 | 22 500 | 80 | 51 | 13 | - | 117 | 16 417 | 91 | 26 | - | - |
| District 10 | 405 | 28 831 | 151 | 178 | 74 | 2 | 275 | 22 875 | 146 | 104 | 25 | - |
| Fenton village | 60 | 25 417 | 29 | 29 | - | 2 | 33 | 21 250 | 20 | 11 | 2 | - |
| District 11 | 426 | 29 091 | 151 | 198 | 69 | 8 | 304 | 19 138 | 221 | 74 | 9 | - |
| Welsh town (part) | 426 | 29 091 | 151 | 198 | 69 | 8 | 304 | 19 138 | 221 | 74 | 9 | - |

Table 11. **Earnings in 1999 of Full-Time, Year-Round Workers, by Sex: 2000**—Con.

[Data based on a sample (except Tables 65-68). For information on confidentiality protection, coverage, sampling error, and nonsampling error, see Appendix G.
For location of definitions, see "How to Use This Census Report"]

| State<br>Parish<br>Parish Subdivision<br>Place | Male | | | | | | Female | | | | | |
|---|---|---|---|---|---|---|---|---|---|---|---|---|
| | | | Earnings in 1999 | | | | | | Earnings in 1999 | | | |
| | Workers with earnings | Median earnings in 1999 (dollars) | $1 to $24,999 or loss | $25,000 to $49,999 | $50,000 to $99,999 | $100,000 or more | Workers with earnings | Median earnings in 1999 (dollars) | $1 to $24,999 or loss | $25,000 to $49,999 | $50,000 to $99,999 | $100,000 or more |
| Jefferson Davis Parish—Con. | | | | | | | | | | | | |
| District 12 | 242 | 28 241 | 104 | 109 | 24 | 5 | 178 | 16 442 | 145 | 27 | 6 | - |
| Welsh town (part) | 77 | 31 964 | 26 | 36 | 11 | 4 | 32 | 13 750 | 27 | 5 | - | - |
| District 13 | 470 | 30 063 | 196 | 190 | 70 | 14 | 249 | 14 009 | 205 | 44 | - | - |
| Lafayette Parish | 33 984 | 36 428 | 9 400 | 13 463 | 8 629 | 2 492 | 22 856 | 22 751 | 12 647 | 8 490 | 1 476 | 243 |
| District A | 4 191 | 32 447 | 1 339 | 1 747 | 935 | 170 | 3 444 | 21 086 | 2 123 | 1 145 | 153 | 23 |
| Carencro city (part) | 718 | 27 879 | 309 | 326 | 70 | 13 | 580 | 21 364 | 367 | 182 | 31 | - |
| Lafayette city (part) | 2 318 | 31 194 | 804 | 963 | 474 | 77 | 2 070 | 21 233 | 1 227 | 721 | 99 | 23 |
| District B | 7 759 | 32 033 | 2 494 | 3 409 | 1 602 | 254 | 5 135 | 21 486 | 3 096 | 1 767 | 245 | 27 |
| Carencro city (part) | 94 | 31 250 | 34 | 32 | 23 | 5 | 71 | 23 375 | 42 | 22 | 7 | - |
| Duson town (part) | 181 | 27 708 | 79 | 79 | 20 | 3 | 121 | 15 625 | 101 | 20 | - | - |
| Lafayette city (part) | 1 094 | 42 685 | 194 | 462 | 370 | 68 | 689 | 25 706 | 327 | 257 | 86 | 19 |
| Scott city | 1 556 | 31 446 | 518 | 657 | 372 | 9 | 961 | 22 229 | 545 | 378 | 38 | - |
| District C | 1 754 | 25 535 | 840 | 701 | 180 | 33 | 1 834 | 15 843 | 1 426 | 376 | 32 | - |
| Lafayette city (part) | 1 492 | 25 000 | 746 | 585 | 128 | 33 | 1 643 | 15 843 | 1 273 | 338 | 32 | - |
| District D | 2 187 | 33 097 | 721 | 782 | 476 | 208 | 1 519 | 21 579 | 936 | 498 | 64 | 21 |
| Lafayette city (part) | 2 187 | 33 097 | 721 | 782 | 476 | 208 | 1 519 | 21 579 | 936 | 498 | 64 | 21 |
| District E | 3 733 | 34 659 | 1 136 | 1 617 | 859 | 121 | 2 600 | 25 439 | 1 238 | 1 102 | 226 | 34 |
| Lafayette city (part) | 3 733 | 34 659 | 1 136 | 1 617 | 859 | 121 | 2 600 | 25 439 | 1 238 | 1 102 | 226 | 34 |
| District F | 5 506 | 52 528 | 959 | 1 576 | 1 946 | 1 025 | 3 215 | 27 228 | 1 358 | 1 413 | 366 | 78 |
| Lafayette city (part) | 4 959 | 54 003 | 855 | 1 384 | 1 761 | 959 | 2 881 | 27 203 | 1 222 | 1 272 | 309 | 78 |
| District G | 8 854 | 40 618 | 1 911 | 3 631 | 2 631 | 681 | 5 109 | 25 483 | 2 470 | 2 189 | 390 | 60 |
| Broussard town (part) | 1 180 | 36 368 | 266 | 576 | 286 | 52 | 872 | 21 833 | 523 | 302 | 47 | - |
| Lafayette city (part) | 2 924 | 43 454 | 579 | 1 080 | 999 | 266 | 1 626 | 27 478 | 698 | 756 | 143 | 29 |
| Youngsville town | 772 | 41 700 | 177 | 282 | 275 | 38 | 432 | 30 710 | 110 | 261 | 51 | 10 |
| Lafourche Parish | 14 783 | 34 600 | 3 863 | 7 705 | 2 603 | 612 | 7 941 | 19 484 | 5 277 | 2 267 | 371 | 26 |
| District 1 | 1 180 | 32 439 | 348 | 578 | 229 | 25 | 774 | 20 429 | 530 | 218 | 26 | - |
| District 2 | 854 | 30 344 | 311 | 356 | 129 | 58 | 556 | 20 957 | 334 | 208 | 6 | 8 |
| Thibodaux city (part) | 854 | 30 344 | 311 | 356 | 129 | 58 | 556 | 20 957 | 334 | 208 | 6 | 8 |
| District 3 | 541 | 26 250 | 238 | 256 | 28 | 19 | 411 | 15 750 | 316 | 83 | 12 | - |
| Thibodaux city (part) | 428 | 27 149 | 165 | 221 | 23 | 19 | 309 | 17 179 | 238 | 71 | - | - |
| District 4 | 1 208 | 40 612 | 228 | 584 | 285 | 111 | 616 | 22 468 | 352 | 189 | 69 | 6 |
| Thibodaux city (part) | 248 | 45 750 | 60 | 76 | 60 | 52 | 142 | 30 962 | 52 | 57 | 27 | 6 |
| District 5 | 1 161 | 37 776 | 268 | 494 | 270 | 129 | 643 | 20 694 | 367 | 231 | 33 | 12 |
| Thibodaux city (part) | 552 | 37 045 | 122 | 213 | 161 | 56 | 357 | 25 212 | 173 | 160 | 12 | 12 |
| District 6 | 1 400 | 32 215 | 413 | 760 | 200 | 27 | 633 | 18 797 | 467 | 158 | 8 | - |
| Chackbay CDP | 859 | 31 139 | 277 | 423 | 139 | 20 | 383 | 19 443 | 263 | 112 | 8 | - |
| District 7 | 1 034 | 33 359 | 246 | 562 | 202 | 24 | 617 | 18 575 | 425 | 169 | 23 | - |
| Des Allemands CDP (part) | 82 | 27 917 | 32 | 50 | - | - | 57 | 21 339 | 35 | 22 | - | - |
| Mathews CDP (part) | 12 | 36 250 | - | 12 | - | - | 8 | 16 250 | 8 | - | - | - |
| Raceland CDP (part) | 684 | 32 188 | 182 | 371 | 115 | 16 | 411 | 16 411 | 292 | 106 | 13 | - |
| District 8 | 1 013 | 35 272 | 223 | 584 | 119 | 87 | 586 | 18 000 | 405 | 146 | 35 | - |
| Raceland CDP (part) | 1 013 | 35 272 | 223 | 584 | 119 | 87 | 586 | 18 000 | 405 | 146 | 35 | - |
| District 9 | 1 194 | 36 720 | 229 | 738 | 187 | 40 | 574 | 17 868 | 399 | 155 | 20 | - |
| Lockport town (part) | 138 | 36 875 | 32 | 64 | 34 | 8 | 98 | 23 214 | 54 | 44 | - | - |
| Mathews CDP (part) | 414 | 35 958 | 56 | 294 | 51 | 13 | 215 | 20 845 | 140 | 69 | 6 | - |
| District 10 | 989 | 36 793 | 215 | 551 | 194 | 29 | 435 | 24 345 | 223 | 197 | 15 | - |
| Larose CDP (part) | 225 | 35 272 | 72 | 102 | 51 | - | 115 | 25 156 | 57 | 58 | - | - |
| Lockport town (part) | 312 | 37 179 | 59 | 186 | 55 | 12 | 152 | 17 727 | 104 | 42 | 6 | - |
| District 11 | 1 178 | 35 210 | 273 | 704 | 201 | - | 522 | 18 482 | 382 | 88 | 52 | - |
| District 12 | 874 | 32 027 | 290 | 411 | 140 | 33 | 415 | 19 120 | 268 | 129 | 18 | - |
| Cut Off CDP (part) | 129 | 36 635 | 37 | 63 | 29 | - | 58 | 28 529 | 22 | 36 | - | - |
| Larose CDP (part) | 715 | 31 058 | 243 | 342 | 106 | 24 | 357 | 18 036 | 246 | 93 | 18 | - |
| District 13 | 939 | 35 104 | 242 | 478 | 203 | 16 | 517 | 18 625 | 372 | 126 | 19 | - |
| Cut Off CDP (part) | 726 | 35 673 | 190 | 363 | 161 | 12 | 424 | 18 885 | 302 | 109 | 13 | - |
| Galliano CDP (part) | 53 | 26 250 | 21 | 29 | 3 | - | 16 | 13 125 | 16 | - | - | - |
| Larose CDP (part) | 144 | 37 955 | 20 | 81 | 39 | 4 | 60 | 23 750 | 37 | 17 | 6 | - |
| District 14 | 677 | 36 134 | 177 | 353 | 139 | 8 | 374 | 19 242 | 232 | 114 | 28 | - |
| Cut Off CDP (part) | - | - | - | - | - | - | - | - | - | - | - | - |
| Galliano CDP (part) | 604 | 35 671 | 154 | 320 | 122 | 8 | 341 | 18 750 | 213 | 100 | 28 | - |
| Golden Meadow town (part) | 9 | 46 250 | - | 9 | - | - | - | - | - | - | - | - |
| District 15 | 541 | 33 274 | 162 | 296 | 77 | 6 | 268 | 16 711 | 205 | 56 | 7 | - |
| Galliano CDP (part) | 196 | 35 882 | 58 | 116 | 22 | - | 113 | 13 750 | 105 | 8 | - | - |
| Golden Meadow town (part) | 256 | 32 286 | 69 | 135 | 46 | 6 | 122 | 21 786 | 76 | 44 | 2 | - |
| La Salle Parish | 1 986 | 27 431 | 818 | 902 | 247 | 19 | 1 232 | 19 697 | 825 | 338 | 64 | 5 |
| District 1 | 255 | 27 406 | 89 | 118 | 39 | 9 | 108 | 23 750 | 55 | 34 | 19 | - |
| Olla town (part) | 43 | 36 875 | 10 | 26 | 5 | 2 | 30 | 17 500 | 22 | 6 | 2 | - |
| District 2 | 207 | 29 375 | 91 | 89 | 22 | 5 | 115 | 16 979 | 76 | 34 | 5 | - |
| Olla town (part) | 152 | 28 750 | 66 | 72 | 14 | - | 76 | 15 000 | 55 | 21 | - | - |
| District 3 | 311 | 20 063 | 195 | 105 | 11 | - | 91 | 20 859 | 64 | 23 | 4 | - |
| Tullos town (part) | 77 | 24 896 | 39 | 33 | 5 | - | 30 | 22 143 | 19 | 9 | 2 | - |
| Urania town | 127 | 22 404 | 72 | 54 | 1 | - | 52 | 18 125 | 41 | 11 | - | - |
| District 4 | 144 | 30 000 | 42 | 74 | 28 | - | 123 | 16 250 | 102 | 21 | - | - |
| Jena town (part) | 40 | 47 692 | 10 | 22 | 8 | - | 35 | 14 018 | 29 | 6 | - | - |
| District 5 | 216 | 32 273 | 50 | 110 | 51 | 5 | 148 | 19 833 | 92 | 53 | 3 | - |
| Jena town (part) | 216 | 32 273 | 50 | 110 | 51 | 5 | 148 | 19 833 | 92 | 53 | 3 | - |
| District 6 | 188 | 27 037 | 72 | 100 | 16 | - | 105 | 23 011 | 70 | 29 | 6 | - |
| Jena town (part) | 87 | 26 705 | 36 | 47 | 4 | - | 66 | 21 667 | 44 | 16 | 6 | - |
| Midway CDP (part) | 101 | 27 266 | 36 | 53 | 12 | - | 39 | 23 646 | 26 | 13 | - | - |
| District 7 | 196 | 28 167 | 66 | 110 | 20 | - | 141 | 18 958 | 95 | 40 | 6 | - |
| Jena town (part) | - | - | - | - | - | - | - | - | - | - | - | - |
| Midway CDP (part) | - | - | - | - | - | - | - | - | - | - | - | - |
| District 8 | 197 | 25 750 | 97 | 60 | 40 | - | 143 | 26 797 | 60 | 69 | 14 | - |
| Tullos town (part) | - | - | - | - | - | - | - | - | - | - | - | - |
| District 9 | 190 | 30 625 | 69 | 110 | 11 | - | 129 | 20 179 | 97 | 32 | - | - |
| District 10 | 82 | 23 500 | 47 | 26 | 9 | - | 129 | 12 281 | 114 | 3 | 7 | 5 |
| Jena town (part) | 12 | 11 875 | 9 | - | 3 | - | 20 | 10 357 | 20 | - | - | - |
| Midway CDP (part) | 51 | 26 806 | 19 | 26 | 6 | - | 91 | 12 366 | 83 | 3 | - | 5 |
| Lincoln Parish | 6 085 | 32 376 | 1 956 | 2 632 | 1 214 | 283 | 3 928 | 20 877 | 2 643 | 1 095 | 165 | 25 |
| District 1-A | 616 | 39 583 | 151 | 223 | 172 | 70 | 340 | 24 214 | 181 | 123 | 36 | - |
| Ruston city (part) | 501 | 40 121 | 124 | 189 | 118 | 70 | 275 | 23 821 | 154 | 94 | 27 | - |
| District 1-B | 696 | 50 600 | 108 | 228 | 257 | 103 | 383 | 23 125 | 232 | 108 | 28 | 15 |
| Ruston city (part) | 563 | 52 716 | 81 | 160 | 219 | 103 | 310 | 23 500 | 179 | 88 | 28 | 15 |

Table 11. **Earnings in 1999 of Full-Time, Year-Round Workers, by Sex: 2000**—Con.

[Data based on a sample (except Tables 65-68). For information on confidentiality protection, coverage, sampling error, and nonsampling error, see Appendix G.
For location of definitions, see "How to Use This Census Report"]

| State<br>Parish<br>Parish Subdivision<br>Place | Male | | | | | | Female | | | | | |
|---|---|---|---|---|---|---|---|---|---|---|---|---|
| | | | Earnings in 1999 | | | | | | Earnings in 1999 | | | |
| | Workers with earnings | Median earnings in 1999 (dollars) | $1 to $24,999 or loss | $25,000 to $49,999 | $50,000 to $99,999 | $100,000 or more | Workers with earnings | Median earnings in 1999 (dollars) | $1 to $24,999 or loss | $25,000 to $49,999 | $50,000 to $99,999 | $100,000 or more |
| Lincoln Parish—Con. | | | | | | | | | | | | |
| District 1-C | 763 | 33 505 | 260 | 337 | 156 | 10 | 413 | 21 335 | 257 | 127 | 29 | - |
| Ruston city (part) | 513 | 31 250 | 195 | 242 | 72 | 4 | 274 | 20 729 | 188 | 73 | 13 | - |
| District 1-D | 248 | 31 250 | 101 | 104 | 43 | - | 232 | 12 406 | 180 | 52 | - | - |
| Ruston city (part) | 169 | 32 188 | 62 | 74 | 33 | - | 209 | 12 721 | 157 | 52 | - | - |
| District 1-E | 388 | 26 957 | 176 | 164 | 40 | 8 | 323 | 16 556 | 253 | 63 | 7 | - |
| Ruston city (part) | 310 | 28 145 | 134 | 139 | 29 | 8 | 274 | 16 684 | 214 | 53 | 7 | - |
| District 1-F | 425 | 21 287 | 252 | 131 | 42 | - | 338 | 18 571 | 289 | 44 | 5 | - |
| Ruston city (part) | 241 | 19 420 | 162 | 73 | 6 | - | 198 | 17 813 | 173 | 25 | - | - |
| District 1-G | 301 | 37 460 | 86 | 109 | 102 | 4 | 130 | 21 061 | 90 | 32 | 8 | - |
| Ruston city (part) | 301 | 37 460 | 86 | 109 | 102 | 4 | 130 | 21 061 | 90 | 32 | 8 | - |
| District 2-A | 182 | 32 955 | 58 | 95 | 22 | 7 | 219 | 19 688 | 153 | 63 | 3 | - |
| Grambling town (part) | 92 | 26 250 | 42 | 32 | 18 | - | 125 | 23 750 | 64 | 58 | 3 | - |
| District 2-B | 163 | 22 279 | 87 | 57 | 15 | 4 | 220 | 18 625 | 174 | 46 | - | - |
| Grambling town (part) | 115 | 20 583 | 73 | 23 | 15 | 4 | 180 | 18 571 | 143 | 37 | - | - |
| Ruston city (part) | 13 | 37 679 | 6 | 7 | - | - | 13 | 15 750 | 13 | - | - | - |
| District 3 | 767 | 31 339 | 216 | 413 | 103 | 35 | 462 | 20 909 | 287 | 138 | 34 | 3 |
| Simsboro village | 142 | 31 111 | 46 | 81 | 15 | - | 74 | 18 750 | 47 | 20 | 5 | 2 |
| Vienna town | 107 | 43 542 | 20 | 46 | 20 | 21 | 45 | 25 625 | 22 | 11 | 11 | 1 |
| District 4 | 713 | 34 006 | 222 | 381 | 98 | 12 | 388 | 21 548 | 244 | 126 | 11 | 7 |
| Dubach town | 124 | 32 353 | 43 | 54 | 24 | 3 | 94 | 16 538 | 83 | 11 | - | - |
| District 5 | 823 | 33 506 | 239 | 390 | 164 | 30 | 480 | 22 346 | 303 | 173 | 4 | - |
| Choudrant village | 123 | 30 855 | 45 | 66 | 12 | - | 86 | 25 000 | 43 | 39 | 4 | - |
| Downsville village (part) | 5 | 40 625 | 2 | 2 | 1 | - | - | - | - | - | - | - |
| Ruston city (part) | - | - | - | - | - | - | - | - | - | - | - | - |
| Livingston Parish | 17 715 | 36 508 | 3 858 | 9 034 | 4 494 | 329 | 10 874 | 22 325 | 6 288 | 3 820 | 725 | 41 |
| District 1 | 1 673 | 35 529 | 438 | 888 | 313 | 34 | 994 | 20 962 | 637 | 292 | 65 | - |
| Livingston town (part) | 249 | 33 958 | 64 | 122 | 57 | 6 | 148 | 20 795 | 96 | 41 | 11 | - |
| Walker town (part) | 9 | 38 750 | - | 9 | - | - | 9 | 18 750 | 9 | - | - | - |
| District 2 | 2 737 | 40 051 | 487 | 1 314 | 847 | 89 | 1 488 | 24 452 | 769 | 580 | 131 | 8 |
| District 3 | 2 294 | 37 214 | 478 | 1 094 | 714 | 8 | 1 358 | 24 606 | 696 | 566 | 90 | 6 |
| Denham Springs city (part) | - | - | - | - | - | - | - | - | - | - | - | - |
| District 4 | 1 681 | 35 820 | 397 | 815 | 406 | 63 | 1 212 | 24 286 | 632 | 529 | 51 | - |
| Denham Springs city (part) | 1 681 | 35 820 | 397 | 815 | 406 | 63 | 1 212 | 24 286 | 632 | 529 | 51 | - |
| District 5 | 2 073 | 39 235 | 419 | 976 | 639 | 39 | 1 476 | 24 178 | 763 | 571 | 133 | 9 |
| Denham Springs city (part) | - | - | - | - | - | - | - | - | - | - | - | - |
| District 6 | 1 983 | 37 109 | 427 | 1 054 | 485 | 17 | 1 198 | 21 470 | 733 | 400 | 58 | 7 |
| Denham Springs city (part) | - | - | - | - | - | - | - | - | - | - | - | - |
| French Settlement village | 175 | 36 875 | 34 | 100 | 39 | 2 | 108 | 18 500 | 81 | 23 | 4 | - |
| Livingston town (part) | - | - | - | - | - | - | - | - | - | - | - | - |
| Port Vincent village | 86 | 35 357 | 24 | 39 | 23 | - | 47 | 27 188 | 20 | 20 | 7 | - |
| Walker town (part) | 10 | 63 750 | - | - | 10 | - | 7 | 23 750 | 7 | - | - | - |
| District 7 | 2 233 | 33 996 | 479 | 1 298 | 413 | 43 | 1 356 | 21 841 | 860 | 393 | 94 | 9 |
| Denham Springs city (part) | - | - | - | - | - | - | - | - | - | - | - | - |
| Walker town (part) | 985 | 32 450 | 156 | 643 | 164 | 22 | 611 | 21 796 | 380 | 175 | 56 | - |
| District 8 | 1 483 | 36 367 | 335 | 786 | 347 | 15 | 821 | 20 669 | 554 | 236 | 29 | 2 |
| Killian village | 185 | 41 058 | 32 | 84 | 64 | 5 | 132 | 25 833 | 64 | 50 | 16 | 2 |
| Springfield town | 59 | 35 536 | 19 | 25 | 14 | 1 | 46 | 21 667 | 28 | 16 | 2 | - |
| District 9 | 1 558 | 34 833 | 398 | 809 | 330 | 21 | 971 | 18 844 | 644 | 253 | 74 | - |
| Albany village | 134 | 35 000 | 40 | 77 | 17 | - | 96 | 21 111 | 67 | 21 | 8 | - |
| Madison Parish | 1 411 | 26 394 | 662 | 577 | 159 | 13 | 1 229 | 16 141 | 911 | 290 | 28 | - |
| District 1 | 228 | 30 476 | 94 | 90 | 33 | 11 | 179 | 18 393 | 113 | 60 | 6 | - |
| Delta village | 39 | 37 708 | 7 | 28 | 1 | 3 | 24 | 18 929 | 16 | 8 | - | - |
| Mound village | 6 | 100 000+ | 2 | - | - | 4 | - | - | - | - | - | - |
| Richmond village (part) | - | - | - | - | - | - | 2 | 48 750 | - | 2 | - | - |
| Tallulah city (part) | - | - | - | - | - | - | - | - | - | - | - | - |
| District 2 | 210 | 32 647 | 71 | 120 | 19 | - | 157 | 16 101 | 111 | 46 | - | - |
| Richmond village (part) | 10 | 27 500 | 4 | 5 | 1 | - | 1 | 16 250 | 1 | - | - | - |
| Tallulah city (part) | 29 | 17 813 | 25 | - | 4 | - | 40 | 13 438 | 35 | 5 | - | - |
| District 3 | 110 | 25 313 | 54 | 45 | 11 | - | 109 | 15 625 | 92 | 17 | - | - |
| Tallulah city (part) | 14 | 9 688 | 8 | 6 | - | - | 41 | 13 229 | 36 | 5 | - | - |
| District 4 | 90 | 19 500 | 65 | 21 | 4 | - | 142 | 15 536 | 117 | 25 | - | - |
| Tallulah city (part) | 90 | 19 500 | 65 | 21 | 4 | - | 142 | 15 536 | 117 | 25 | - | - |
| District 5 | 97 | 16 691 | 74 | 16 | 7 | - | 117 | 14 107 | 97 | 20 | - | - |
| Tallulah city (part) | 97 | 16 691 | 74 | 16 | 7 | - | 117 | 14 107 | 97 | 20 | - | - |
| District 6 | 129 | 17 266 | 82 | 43 | 4 | - | 128 | 12 500 | 117 | 6 | 5 | - |
| Tallulah city (part) | 129 | 17 266 | 82 | 43 | 4 | - | 128 | 12 500 | 117 | 6 | 5 | - |
| District 7 | 256 | 35 690 | 96 | 133 | 27 | - | 231 | 16 685 | 163 | 57 | 11 | - |
| Tallulah city (part) | 256 | 35 690 | 96 | 133 | 27 | - | 231 | 16 685 | 163 | 57 | 11 | - |
| District 8 | 291 | 29 063 | 126 | 109 | 54 | 2 | 166 | 21 750 | 101 | 59 | 6 | - |
| Richmond village (part) | 102 | 36 250 | 37 | 43 | 20 | 2 | 60 | 24 643 | 31 | 29 | - | - |
| Tallulah city (part) | 189 | 26 719 | 89 | 66 | 34 | - | 106 | 17 857 | 70 | 30 | 6 | - |
| Morehouse Parish | 4 296 | 31 385 | 1 439 | 1 905 | 817 | 135 | 3 076 | 18 474 | 2 145 | 821 | 96 | 14 |
| District 1 | 883 | 34 803 | 259 | 415 | 176 | 33 | 535 | 22 088 | 299 | 223 | 13 | - |
| Bonita village | 42 | 19 167 | 29 | 5 | 8 | - | 23 | 19 688 | 14 | 9 | - | - |
| District 2 | 472 | 26 719 | 203 | 177 | 74 | 18 | 284 | 17 375 | 204 | 63 | 9 | 8 |
| Collinston village (part) | 33 | 28 906 | 9 | 20 | 4 | - | 24 | 18 750 | 16 | 8 | - | - |
| Mer Rouge village | 90 | 26 833 | 34 | 37 | 11 | 8 | 67 | 19 861 | 45 | 17 | 5 | - |
| Oak Ridge village | 26 | 75 287 | - | 9 | 16 | 1 | 9 | 24 583 | 5 | 4 | - | - |
| District 3 | 880 | 32 204 | 208 | 408 | 251 | 13 | 548 | 21 641 | 317 | 198 | 33 | - |
| Bastrop city (part) | - | - | - | - | - | - | - | - | - | - | - | - |
| District 4 | 763 | 32 670 | 236 | 361 | 134 | 32 | 499 | 19 650 | 334 | 147 | 12 | 6 |
| Bastrop city (part) | 106 | 36 833 | 16 | 59 | 21 | 10 | 90 | 16 250 | 62 | 28 | - | - |
| Collinston village (part) | 10 | 35 938 | 2 | 8 | - | - | 4 | 8 750 | 4 | - | - | - |
| District 5 | 564 | 29 125 | 216 | 234 | 89 | 25 | 466 | 16 199 | 363 | 95 | 8 | - |
| Bastrop city (part) | 564 | 29 125 | 216 | 234 | 89 | 25 | 466 | 16 199 | 363 | 95 | 8 | - |
| District 6 | 415 | 31 650 | 179 | 168 | 62 | 6 | 381 | 15 549 | 319 | 62 | - | - |
| Bastrop city (part) | 415 | 31 650 | 179 | 168 | 62 | 6 | 381 | 15 549 | 319 | 62 | - | - |
| District 7 | 319 | 27 150 | 138 | 142 | 31 | 8 | 363 | 14 931 | 309 | 33 | 21 | - |
| Bastrop city (part) | 248 | 25 882 | 118 | 91 | 31 | 8 | 292 | 15 461 | 245 | 26 | 21 | - |
| Natchitoches Parish | 5 389 | 29 388 | 2 093 | 2 154 | 909 | 233 | 3 561 | 19 234 | 2 324 | 1 024 | 179 | 34 |
| District 1 | 649 | 32 050 | 221 | 255 | 107 | 66 | 467 | 28 401 | 202 | 196 | 57 | 12 |
| Natchitoches city (part) | 158 | 36 875 | 20 | 81 | 25 | 32 | 135 | 27 679 | 58 | 60 | 11 | 6 |

Table 11. **Earnings in 1999 of Full-Time, Year-Round Workers, by Sex: 2000**—Con.

[Data based on a sample (except Tables 65-68). For information on confidentiality protection, coverage, sampling error, and nonsampling error, see Appendix G.
For location of definitions, see "How to Use This Census Report"]

| State<br>Parish<br>Parish Subdivision<br>Place | Male | | | | | | Female | | | | | |
|---|---|---|---|---|---|---|---|---|---|---|---|---|
| | | | Earnings in 1999 | | | | | | Earnings in 1999 | | | |
| | Workers with earnings | Median earnings in 1999 (dollars) | $1 to $24,999 or loss | $25,000 to $49,999 | $50,000 to $99,999 | $100,000 or more | Workers with earnings | Median earnings in 1999 (dollars) | $1 to $24,999 or loss | $25,000 to $49,999 | $50,000 to $99,999 | $100,000 or more |
| Natchitoches Parish—Con. | | | | | | | | | | | | |
| District 2 | 362 | 22 500 | 199 | 122 | 41 | - | 269 | 17 240 | 197 | 66 | 6 | - |
| Natchitoches city (part) | 362 | 22 500 | 199 | 122 | 41 | - | 269 | 17 240 | 197 | 66 | 6 | - |
| District 3 | 261 | 22 868 | 145 | 95 | 14 | 7 | 250 | 15 116 | 207 | 34 | 9 | - |
| Natchitoches city (part) | 261 | 22 868 | 145 | 95 | 14 | 7 | 250 | 15 116 | 207 | 34 | 9 | - |
| District 4 | 495 | 35 184 | 140 | 187 | 148 | 20 | 214 | 18 700 | 155 | 52 | 7 | - |
| Natchitoches city (part) | 16 | 15 000 | 16 | - | - | - | 38 | 11 250 | 38 | - | - | - |
| District 5 | 572 | 22 438 | 294 | 197 | 68 | 13 | 439 | 14 390 | 370 | 51 | 18 | - |
| Natchitoches city (part) | 572 | 22 438 | 294 | 197 | 68 | 13 | 439 | 14 390 | 370 | 51 | 18 | - |
| District 6 | 600 | 36 100 | 144 | 279 | 132 | 45 | 369 | 27 260 | 161 | 173 | 26 | 9 |
| Natchitoches city (part) | 600 | 36 100 | 144 | 279 | 132 | 45 | 369 | 27 260 | 161 | 173 | 26 | 9 |
| District 7 | 454 | 30 987 | 162 | 190 | 96 | 6 | 278 | 22 083 | 170 | 101 | 2 | 5 |
| Ashland village | 34 | 27 083 | 12 | 13 | 7 | 2 | 8 | 23 750 | 6 | 2 | - | - |
| Clarence village (part) | 6 | 100 000+ | 2 | - | - | 4 | 7 | 31 250 | - | 7 | - | - |
| Goldonna village | 79 | 26 875 | 32 | 35 | 12 | - | 34 | 17 000 | 25 | 9 | - | - |
| District 8 | 374 | 26 750 | 166 | 164 | 38 | 6 | 301 | 17 436 | 224 | 71 | 4 | 2 |
| Campti town | 76 | 25 750 | 35 | 36 | 5 | - | 82 | 14 000 | 76 | 6 | - | - |
| Clarence village (part) | 70 | 23 750 | 37 | 16 | 13 | 4 | 64 | 17 115 | 49 | 13 | - | 2 |
| Natchitoches city (part) | - | - | - | - | - | - | 6 | 21 250 | 6 | - | - | - |
| District 9 | 484 | 26 702 | 210 | 184 | 59 | 31 | 345 | 17 127 | 231 | 113 | 1 | - |
| Powhatan village | 12 | 12 500 | 8 | 2 | 2 | - | 18 | 16 250 | 18 | - | - | - |
| Robeline village | 20 | 28 750 | 8 | 4 | 8 | - | 9 | 14 375 | 5 | 3 | 1 | - |
| District 10 | 597 | 31 587 | 166 | 311 | 107 | 13 | 340 | 20 588 | 200 | 111 | 29 | - |
| Natchitoches city (part) | 35 | 31 875 | 13 | 15 | 7 | - | 7 | 11 250 | 7 | - | - | - |
| Provencal village | 112 | 31 389 | 35 | 54 | 23 | - | 43 | 19 625 | 25 | 13 | 5 | - |
| District 11 | 541 | 27 784 | 246 | 170 | 99 | 26 | 289 | 20 190 | 207 | 56 | 20 | 6 |
| Natchez village | 67 | 20 938 | 50 | 11 | 6 | - | 52 | 13 167 | 46 | 6 | - | - |
| Natchitoches city (part) | - | - | - | - | - | - | - | - | - | - | - | - |
| Orleans Parish | 65 135 | 30 862 | 23 652 | 25 029 | 11 794 | 4 660 | 57 189 | 23 768 | 30 015 | 20 491 | 5 521 | 1 162 |
| New Orleans city | 65 135 | 30 862 | 23 652 | 25 029 | 11 794 | 4 660 | 57 189 | 23 768 | 30 015 | 20 491 | 5 521 | 1 162 |
| Ouachita Parish | 24 121 | 31 616 | 7 842 | 10 339 | 4 773 | 1 167 | 18 482 | 23 139 | 10 109 | 6 936 | 1 305 | 132 |
| District A | 5 457 | 37 495 | 1 312 | 2 393 | 1 457 | 295 | 4 166 | 26 265 | 1 919 | 1 763 | 450 | 34 |
| Claiborne CDP | 1 884 | 37 000 | 401 | 878 | 525 | 80 | 1 455 | 26 008 | 688 | 602 | 165 | - |
| West Monroe city (part) | 1 217 | 31 607 | 404 | 529 | 222 | 62 | 1 289 | 24 559 | 666 | 531 | 80 | 12 |
| District B | 5 173 | 29 069 | 1 897 | 2 181 | 897 | 198 | 3 304 | 21 531 | 2 104 | 1 068 | 96 | 36 |
| Brownsville-Bawcomville CDP | 1 185 | 24 797 | 599 | 465 | 104 | 17 | 813 | 20 368 | 588 | 225 | - | - |
| West Monroe city (part) | 278 | 20 917 | 177 | 83 | 18 | - | 221 | 18 792 | 172 | 49 | - | - |
| District C | 4 573 | 37 584 | 1 123 | 1 979 | 1 007 | 464 | 3 348 | 26 841 | 1 428 | 1 545 | 355 | 20 |
| Monroe city (part) | 3 370 | 41 290 | 648 | 1 413 | 862 | 447 | 2 617 | 28 692 | 978 | 1 335 | 286 | 18 |
| Sterlington town (part) | 228 | 31 324 | 87 | 99 | 33 | 9 | 149 | 22 188 | 80 | 51 | 16 | 2 |
| West Monroe city (part) | 511 | 26 593 | 216 | 261 | 34 | - | 270 | 19 375 | 200 | 64 | 6 | - |
| District D | 2 060 | 22 197 | 1 125 | 741 | 167 | 27 | 1 869 | 17 939 | 1 351 | 445 | 73 | - |
| Monroe city (part) | 1 056 | 20 330 | 622 | 358 | 67 | 9 | 919 | 17 221 | 696 | 196 | 27 | - |
| Richwood town (part) | 157 | 17 047 | 115 | 38 | 1 | 3 | 123 | 16 172 | 86 | 36 | 1 | - |
| District E | 4 724 | 32 125 | 1 446 | 2 068 | 1 050 | 160 | 3 570 | 25 282 | 1 751 | 1 553 | 233 | 33 |
| Monroe city (part) | 532 | 30 962 | 185 | 241 | 94 | 12 | 467 | 22 958 | 258 | 190 | 15 | 4 |
| Sterlington town (part) | 20 | 6 923 | 20 | - | - | - | 9 | 6 250 | 9 | - | - | - |
| Swartz CDP | 921 | 32 006 | 227 | 472 | 222 | - | 646 | 25 305 | 313 | 289 | 44 | - |
| District F | 2 134 | 27 443 | 939 | 977 | 195 | 23 | 2 225 | 18 248 | 1 556 | 562 | 98 | 9 |
| Monroe city (part) | 1 617 | 25 734 | 785 | 693 | 116 | 23 | 1 824 | 17 230 | 1 317 | 438 | 69 | - |
| Richwood town (part) | 11 | 31 250 | 2 | 9 | - | - | 9 | 25 938 | 3 | 6 | - | - |
| Plaquemines Parish | 4 233 | 37 245 | 1 120 | 1 848 | 1 076 | 189 | 2 605 | 21 691 | 1 565 | 867 | 157 | 16 |
| District 1 | 345 | 35 855 | 100 | 137 | 103 | 5 | 209 | 21 146 | 118 | 84 | 7 | - |
| District 2 | 671 | 38 634 | 165 | 324 | 148 | 34 | 487 | 21 451 | 324 | 114 | 49 | - |
| Belle Chasse CDP (part) | 671 | 38 634 | 165 | 324 | 148 | 34 | 487 | 21 451 | 324 | 114 | 49 | - |
| District 3 | 792 | 49 703 | 116 | 287 | 305 | 84 | 507 | 24 009 | 265 | 191 | 41 | 10 |
| Belle Chasse CDP (part) | 792 | 49 703 | 116 | 287 | 305 | 84 | 507 | 24 009 | 265 | 191 | 41 | 10 |
| District 4 | 559 | 32 688 | 147 | 326 | 76 | 10 | 339 | 23 008 | 195 | 137 | 7 | - |
| Belle Chasse CDP (part) | 544 | 32 875 | 138 | 320 | 76 | 10 | 339 | 23 008 | 195 | 137 | 7 | - |
| District 5 | 614 | 40 338 | 157 | 230 | 198 | 29 | 299 | 21 856 | 190 | 87 | 22 | - |
| Port Sulphur CDP (part) | 138 | 20 833 | 73 | 48 | 11 | 6 | 88 | 16 579 | 69 | 19 | - | - |
| District 6 | 307 | 31 116 | 135 | 121 | 51 | - | 189 | 25 114 | 93 | 96 | - | - |
| Empire CDP (part) | 14 | 37 813 | 6 | 8 | - | - | 8 | 11 250 | 8 | - | - | - |
| Port Sulphur CDP (part) | 293 | 31 027 | 129 | 113 | 51 | - | 181 | 25 417 | 85 | 96 | - | - |
| District 7 | 372 | 30 179 | 139 | 164 | 49 | 20 | 226 | 20 192 | 137 | 72 | 17 | - |
| Buras-Triumph CDP (part) | 96 | 29 821 | 35 | 35 | 12 | 14 | 70 | 19 318 | 38 | 32 | - | - |
| Empire CDP (part) | 276 | 30 268 | 104 | 129 | 37 | 6 | 156 | 20 481 | 99 | 40 | 17 | - |
| District 8 | 333 | 36 140 | 88 | 159 | 79 | 7 | 179 | 15 583 | 127 | 39 | 7 | 6 |
| Boothville-Venice CDP (part) | - | - | - | - | - | - | - | - | - | - | - | - |
| Buras-Triumph CDP (part) | 333 | 36 140 | 88 | 159 | 79 | 7 | 179 | 15 583 | 127 | 39 | 7 | 6 |
| District 9 | 240 | 35 385 | 73 | 100 | 67 | - | 170 | 18 571 | 116 | 47 | 7 | - |
| Boothville-Venice CDP (part) | 240 | 35 385 | 73 | 100 | 67 | - | 170 | 18 571 | 116 | 47 | 7 | - |
| Buras-Triumph CDP (part) | - | - | - | - | - | - | - | - | - | - | - | - |
| Pointe Coupee Parish | 3 571 | 35 022 | 1 100 | 1 619 | 753 | 99 | 2 299 | 20 759 | 1 490 | 727 | 71 | 11 |
| District 1 | 169 | 30 446 | 68 | 69 | 27 | 5 | 89 | 14 539 | 62 | 27 | - | - |
| District 2 | 199 | 24 766 | 101 | 66 | 32 | - | 120 | 21 667 | 69 | 37 | 14 | - |
| Morganza village | 91 | 34 375 | 39 | 29 | 23 | - | 49 | 26 964 | 19 | 24 | 6 | - |
| District 3 | 242 | 25 476 | 117 | 90 | 23 | 12 | 204 | 15 114 | 171 | 31 | 2 | - |
| District 4 | 332 | 36 090 | 95 | 195 | 25 | 17 | 191 | 23 942 | 101 | 86 | 4 | - |
| District 5 | 573 | 35 958 | 143 | 225 | 194 | 11 | 339 | 22 371 | 212 | 115 | 12 | - |
| New Roads city (part) | 101 | 43 750 | 18 | 36 | 41 | 6 | 61 | 22 596 | 43 | 18 | - | - |
| District 6 | 495 | 37 663 | 125 | 239 | 117 | 14 | 268 | 24 167 | 138 | 130 | - | - |
| Livonia town (part) | - | - | - | - | - | - | - | - | - | - | - | - |
| District 7 | 99 | 42 679 | 23 | 40 | 28 | 8 | 98 | 22 813 | 63 | 30 | 5 | - |
| New Roads city (part) | 99 | 42 679 | 23 | 40 | 28 | 8 | 98 | 22 813 | 63 | 30 | 5 | - |
| District 8 | 112 | 23 250 | 63 | 38 | 11 | - | 146 | 13 229 | 124 | 22 | - | - |
| New Roads city (part) | 50 | 23 000 | 33 | 12 | 5 | - | 52 | 16 071 | 41 | 11 | - | - |
| District 9 | 246 | 38 750 | 53 | 122 | 64 | 7 | 142 | 21 429 | 83 | 36 | 12 | 11 |
| New Roads city (part) | 187 | 36 442 | 53 | 70 | 57 | 7 | 103 | 20 438 | 68 | 24 | - | 11 |
| District 10 | 415 | 35 457 | 103 | 213 | 95 | 4 | 227 | 21 168 | 156 | 71 | - | - |
| Livonia town (part) | 290 | 36 685 | 58 | 156 | 72 | 4 | 133 | 22 036 | 90 | 43 | - | - |
| District 11 | 320 | 35 313 | 86 | 166 | 59 | 9 | 203 | 21 017 | 140 | 49 | 14 | - |
| Fordoche town | 148 | 32 400 | 32 | 82 | 32 | 2 | 83 | 21 146 | 53 | 25 | 5 | - |

Table 11. **Earnings in 1999 of Full-Time, Year-Round Workers, by Sex: 2000**—Con.

[Data based on a sample (except Tables 65-68). For information on confidentiality protection, coverage, sampling error, and nonsampling error, see Appendix G. For location of definitions, see "How to Use This Census Report"]

| State<br>Parish<br>Parish Subdivision<br>Place | Male | | | | | | Female | | | | | |
|---|---|---|---|---|---|---|---|---|---|---|---|---|
| | | | Earnings in 1999 | | | | | | Earnings in 1999 | | | |
| | Workers with earnings | Median earnings in 1999 (dollars) | $1 to $24,999 or loss | $25,000 to $49,999 | $50,000 to $99,999 | $100,000 or more | Workers with earnings | Median earnings in 1999 (dollars) | $1 to $24,999 or loss | $25,000 to $49,999 | $50,000 to $99,999 | $100,000 or more |
| Pointe Coupee Parish—Con. | | | | | | | | | | | | |
| District 11—Con. | | | | | | | | | | | | |
| Livonia town (part) | - | - | - | - | - | - | - | - | - | - | - | - |
| District 12 | 369 | 36 202 | 123 | 156 | 78 | 12 | 272 | 20 313 | 171 | 93 | 8 | - |
| New Roads city (part) | 145 | 19 375 | 91 | 49 | 5 | - | 124 | 18 409 | 95 | 29 | - | - |
| Rapides Parish | 19 338 | 29 775 | 7 376 | 7 902 | 3 212 | 848 | 14 852 | 20 483 | 9 352 | 4 582 | 806 | 112 |
| District A | 2 646 | 30 507 | 955 | 1 241 | 377 | 73 | 1 826 | 21 222 | 1 155 | 561 | 110 | - |
| Ball town | 658 | 31 667 | 200 | 377 | 81 | - | 436 | 20 323 | 316 | 101 | 19 | - |
| Pineville city (part) | 136 | 25 556 | 64 | 58 | 14 | - | 30 | 22 188 | 16 | 14 | - | - |
| District B | 2 336 | 29 295 | 893 | 973 | 394 | 76 | 1 918 | 20 168 | 1 261 | 580 | 59 | 18 |
| Pineville city (part) | 1 692 | 27 827 | 696 | 725 | 209 | 62 | 1 395 | 19 699 | 961 | 404 | 18 | 12 |
| District C | 2 811 | 32 201 | 824 | 1 337 | 548 | 102 | 1 878 | 23 139 | 1 006 | 669 | 185 | 18 |
| Deville CDP | 139 | 21 708 | 97 | 35 | 7 | - | 91 | 16 094 | 65 | 18 | - | 8 |
| Pineville city (part) | 376 | 46 250 | 75 | 126 | 138 | 37 | 246 | 30 000 | 68 | 133 | 45 | - |
| District D | 1 016 | 21 317 | 609 | 330 | 77 | - | 957 | 16 192 | 791 | 126 | 33 | 7 |
| Alexandria city (part) | 997 | 21 196 | 604 | 316 | 77 | - | 949 | 16 258 | 783 | 126 | 33 | 7 |
| District E | 2 698 | 30 979 | 1 005 | 1 056 | 468 | 169 | 1 857 | 22 265 | 1 043 | 712 | 80 | 22 |
| Alexandria city (part) | 368 | 42 404 | 65 | 150 | 94 | 59 | 227 | 26 890 | 81 | 128 | 18 | - |
| Boyce town | 124 | 24 000 | 66 | 42 | 16 | - | 130 | 13 600 | 109 | 19 | 2 | - |
| Woodworth town (part) | 37 | 63 125 | 4 | 2 | 24 | 7 | 34 | 32 188 | 6 | 16 | 12 | - |
| District F | 1 374 | 22 412 | 779 | 402 | 164 | 29 | 1 496 | 17 162 | 1 078 | 374 | 44 | - |
| Alexandria city (part) | 1 157 | 20 905 | 717 | 320 | 110 | 10 | 1 349 | 16 857 | 1 021 | 291 | 37 | - |
| District G | 2 476 | 38 565 | 588 | 1 010 | 597 | 281 | 2 008 | 25 676 | 958 | 851 | 172 | 27 |
| Alexandria city (part) | 2 415 | 39 076 | 572 | 965 | 597 | 281 | 1 960 | 25 802 | 929 | 832 | 172 | 27 |
| District H | 2 469 | 27 494 | 1 028 | 998 | 401 | 42 | 1 561 | 17 824 | 1 126 | 362 | 59 | 14 |
| Cheneyville town | 87 | 21 250 | 49 | 31 | 2 | 5 | 83 | 12 159 | 68 | 13 | 2 | - |
| Forest Hill village | 94 | 27 500 | 39 | 30 | 25 | - | 46 | 16 875 | 32 | 12 | 2 | - |
| Glenmora town | 169 | 26 328 | 76 | 76 | 15 | 2 | 151 | 18 750 | 104 | 37 | 10 | - |
| Lecompte town | 136 | 22 361 | 76 | 41 | 18 | 1 | 151 | 15 250 | 128 | 21 | 2 | - |
| McNary village | 29 | 28 906 | 10 | 14 | 5 | - | 11 | 26 250 | 4 | 7 | - | - |
| Woodworth town (part) | 166 | 28 421 | 60 | 86 | 17 | 3 | 112 | 20 833 | 80 | 25 | 7 | - |
| District I | 1 512 | 26 694 | 695 | 555 | 186 | 76 | 1 351 | 18 008 | 934 | 347 | 64 | 6 |
| Alexandria city (part) | 889 | 28 291 | 393 | 286 | 153 | 57 | 760 | 20 278 | 491 | 229 | 34 | 6 |
| Red River Parish | 1 231 | 27 132 | 543 | 502 | 151 | 35 | 853 | 17 760 | 656 | 163 | 33 | 1 |
| District 1 | 197 | 27 153 | 83 | 99 | 10 | 5 | 88 | 20 968 | 80 | 8 | - | - |
| District 2 | 271 | 25 375 | 131 | 103 | 37 | - | 190 | 21 042 | 145 | 43 | 2 | - |
| Coushatta town (part) | - | - | - | - | - | - | - | - | - | - | - | - |
| Martin village | 104 | 29 000 | 34 | 53 | 17 | - | 76 | 21 563 | 53 | 23 | - | - |
| District 3 | 200 | 29 063 | 81 | 95 | 24 | - | 138 | 17 935 | 93 | 42 | 3 | - |
| Hall Summit village | 57 | 24 821 | 29 | 26 | 2 | - | 28 | 25 000 | 14 | 14 | - | - |
| District 4 | 108 | 35 714 | 48 | 33 | 19 | 8 | 82 | 16 750 | 55 | 27 | - | - |
| Coushatta town (part) | 2 | 21 250 | 2 | - | - | - | 4 | 16 250 | 4 | - | - | - |
| District 5 | 131 | 22 083 | 73 | 39 | 10 | 9 | 116 | 15 962 | 90 | 16 | 9 | 1 |
| Coushatta town (part) | 83 | 23 958 | 44 | 21 | 10 | 8 | 90 | 14 821 | 73 | 12 | 4 | 1 |
| District 6 | 135 | 20 703 | 86 | 44 | 3 | 2 | 155 | 15 893 | 141 | 10 | 4 | - |
| Coushatta town (part) | - | - | - | - | - | - | - | - | - | - | - | - |
| District 7 | 189 | 36 950 | 41 | 89 | 48 | 11 | 84 | 18 214 | 52 | 17 | 15 | - |
| Coushatta town (part) | 89 | 41 563 | 18 | 33 | 27 | 11 | 32 | 11 538 | 22 | 7 | 3 | - |
| Edgefield village | 29 | 30 417 | 10 | 12 | 7 | - | 18 | 21 250 | 12 | 6 | - | - |
| Richland Parish | 2 727 | 28 471 | 1 093 | 1 205 | 345 | 84 | 2 141 | 18 587 | 1 547 | 475 | 112 | 7 |
| District 1 | 397 | 27 038 | 161 | 180 | 48 | 8 | 281 | 21 215 | 177 | 90 | 14 | - |
| Delhi town (part) | 208 | 26 579 | 92 | 86 | 22 | 8 | 155 | 18 819 | 114 | 38 | 3 | - |
| District 2 | 259 | 23 646 | 136 | 112 | 11 | - | 300 | 11 916 | 275 | 20 | 5 | - |
| Delhi town (part) | 177 | 22 604 | 100 | 66 | 11 | - | 226 | 11 575 | 208 | 13 | 5 | - |
| District 3 | 198 | 30 000 | 72 | 107 | 15 | 4 | 187 | 21 458 | 112 | 75 | - | - |
| Rayville town (part) | 33 | 17 188 | 23 | - | 10 | - | 57 | 14 375 | 42 | 15 | - | - |
| District 4 | 248 | 26 959 | 95 | 133 | 11 | 9 | 217 | 17 950 | 155 | 57 | 5 | - |
| Rayville town (part) | 63 | 14 803 | 49 | 14 | - | - | 32 | 30 455 | 14 | 18 | - | - |
| District 5 | 426 | 31 364 | 150 | 173 | 72 | 31 | 291 | 21 776 | 174 | 78 | 32 | 7 |
| Rayville town (part) | 179 | 29 750 | 76 | 87 | 12 | 4 | 94 | 21 429 | 64 | 11 | 19 | - |
| District 6 | 107 | 14 612 | 78 | 29 | - | - | 168 | 11 944 | 156 | 7 | 5 | - |
| Rayville town (part) | 107 | 14 612 | 78 | 29 | - | - | 168 | 11 944 | 156 | 7 | 5 | - |
| District 7 | 337 | 31 473 | 106 | 172 | 44 | 15 | 227 | 17 583 | 184 | 43 | - | - |
| District 8 | 453 | 28 393 | 174 | 184 | 83 | 12 | 260 | 21 389 | 169 | 53 | 38 | - |
| District 9 | 302 | 31 250 | 121 | 115 | 61 | 5 | 210 | 19 934 | 145 | 52 | 13 | - |
| Mangham town | 58 | 22 273 | 33 | 9 | 11 | 5 | 46 | 18 125 | 34 | 11 | 1 | - |
| Sabine Parish | 3 249 | 29 726 | 1 170 | 1 545 | 403 | 131 | 2 097 | 18 514 | 1 425 | 571 | 99 | 2 |
| District 1 | 378 | 29 000 | 134 | 201 | 33 | 10 | 211 | 21 681 | 131 | 80 | - | - |
| Florien village (part) | 79 | 29 375 | 27 | 39 | 13 | - | 51 | 16 354 | 34 | 17 | - | - |
| District 2 | 465 | 27 546 | 187 | 186 | 55 | 37 | 237 | 17 305 | 160 | 54 | 23 | - |
| District 3 | 515 | 32 813 | 164 | 227 | 91 | 33 | 369 | 19 954 | 230 | 124 | 15 | - |
| Many town (part) | 143 | 33 264 | 44 | 71 | 20 | 8 | 124 | 22 500 | 72 | 52 | - | - |
| District 4 | 175 | 20 809 | 109 | 30 | 31 | 5 | 189 | 13 589 | 159 | 25 | 5 | - |
| Many town (part) | 161 | 21 838 | 95 | 30 | 31 | 5 | 180 | 13 750 | 150 | 25 | 5 | - |
| District 5 | 365 | 27 432 | 129 | 190 | 44 | 2 | 233 | 21 625 | 152 | 62 | 17 | 2 |
| Fisher village | 48 | 31 500 | 13 | 31 | 4 | - | 27 | 11 875 | 17 | 8 | - | 2 |
| Florien village (part) | - | - | - | - | - | - | - | - | - | - | - | - |
| Many town (part) | - | - | - | - | - | - | - | - | - | - | - | - |
| District 6 | 385 | 31 067 | 125 | 191 | 49 | 20 | 222 | 19 000 | 147 | 66 | 9 | - |
| District 7 | 328 | 30 278 | 122 | 161 | 40 | 5 | 194 | 22 917 | 112 | 75 | 7 | - |
| Converse village | 47 | 31 058 | 13 | 30 | 2 | 2 | 34 | 20 000 | 23 | 11 | - | - |
| Noble village | 31 | 32 813 | 4 | 21 | 6 | - | 11 | 18 125 | 10 | 1 | - | - |
| District 8 | 287 | 27 269 | 119 | 119 | 41 | 8 | 228 | 14 714 | 178 | 42 | 8 | - |
| Zwolle town | 148 | 25 625 | 73 | 53 | 19 | 3 | 133 | 14 922 | 97 | 28 | 8 | - |
| District 9 | 351 | 30 932 | 81 | 240 | 19 | 11 | 214 | 20 122 | 156 | 43 | 15 | - |
| Pleasant Hill village | 97 | 38 125 | 22 | 54 | 15 | 6 | 72 | 17 500 | 53 | 12 | 7 | - |
| St. Bernard Parish | 12 098 | 34 303 | 3 329 | 5 829 | 2 796 | 144 | 8 842 | 24 009 | 4 696 | 3 610 | 523 | 13 |
| District A | 2 185 | 35 502 | 520 | 1 099 | 533 | 33 | 1 615 | 24 956 | 809 | 696 | 105 | 5 |
| Arabi CDP | 1 385 | 32 146 | 380 | 730 | 252 | 23 | 1 057 | 24 489 | 542 | 431 | 79 | 5 |
| Chalmette CDP (part) | 800 | 41 667 | 140 | 369 | 281 | 10 | 558 | 25 667 | 267 | 265 | 26 | - |
| District B | 2 313 | 29 054 | 828 | 1 064 | 412 | 9 | 1 681 | 23 950 | 914 | 682 | 77 | 8 |
| Chalmette CDP (part) | 2 313 | 29 054 | 828 | 1 064 | 412 | 9 | 1 681 | 23 950 | 914 | 682 | 77 | 8 |

Table 11. **Earnings in 1999 of Full-Time, Year-Round Workers, by Sex: 2000**—Con.

[Data based on a sample (except Tables 65-68). For information on confidentiality protection, coverage, sampling error, and nonsampling error, see Appendix G.
For location of definitions, see "How to Use This Census Report"]

| State<br>Parish<br>Parish Subdivision<br>Place | Male | | | | | | Female | | | | | |
|---|---|---|---|---|---|---|---|---|---|---|---|---|
| | | | Earnings in 1999 | | | | | | Earnings in 1999 | | | |
| | Workers with earnings | Median earnings in 1999 (dollars) | $1 to $24,999 or loss | $25,000 to $49,999 | $50,000 to $99,999 | $100,000 or more | Workers with earnings | Median earnings in 1999 (dollars) | $1 to $24,999 or loss | $25,000 to $49,999 | $50,000 to $99,999 | $100,000 or more |
| St. Bernard Parish—Con. | | | | | | | | | | | | |
| District C | 2 417 | 36 142 | 575 | 1 239 | 578 | 25 | 1 711 | 25 844 | 792 | 813 | 106 | - |
| Chalmette CDP (part) | 2 417 | 36 142 | 575 | 1 239 | 578 | 25 | 1 711 | 25 844 | 792 | 813 | 106 | - |
| District D | 2 877 | 37 203 | 725 | 1 332 | 780 | 40 | 2 249 | 23 673 | 1 236 | 820 | 193 | - |
| Chalmette CDP (part) | 440 | 36 646 | 104 | 252 | 84 | - | 298 | 22 647 | 165 | 121 | 12 | - |
| Meraux CDP | 2 040 | 38 727 | 445 | 941 | 614 | 40 | 1 630 | 24 004 | 868 | 581 | 181 | - |
| Violet CDP (part) | 397 | 27 163 | 176 | 139 | 82 | - | 321 | 23 229 | 203 | 118 | - | - |
| District E | 2 306 | 33 710 | 681 | 1 095 | 493 | 37 | 1 586 | 21 645 | 945 | 599 | 42 | - |
| Poydras CDP | 609 | 31 677 | 210 | 261 | 124 | 14 | 477 | 20 716 | 348 | 129 | - | - |
| Violet CDP (part) | 1 050 | 33 807 | 285 | 566 | 199 | - | 761 | 25 768 | 347 | 377 | 37 | - |
| St. Charles Parish | 9 127 | 40 651 | 1 825 | 3 908 | 2 917 | 477 | 5 853 | 24 780 | 2 970 | 2 324 | 509 | 50 |
| District 1 | 950 | 36 107 | 205 | 500 | 240 | 5 | 715 | 23 810 | 387 | 277 | 51 | - |
| Boutte CDP (part) | 37 | 17 083 | 27 | 10 | - | - | 58 | 16 389 | 46 | 12 | - | - |
| Destrehan CDP (part) | 361 | 41 094 | 36 | 208 | 117 | - | 280 | 25 536 | 131 | 134 | 15 | - |
| Hahnville CDP | 433 | 36 932 | 89 | 216 | 123 | 5 | 315 | 23 625 | 174 | 110 | 31 | - |
| Killona CDP (part) | 108 | 25 119 | 53 | 55 | - | - | 51 | 20 972 | 36 | 10 | 5 | - |
| Luling CDP (part) | 11 | 41 250 | - | 11 | - | - | 11 | 38 750 | - | 11 | - | - |
| Taft CDP | - | - | - | - | - | - | - | - | - | - | - | - |
| District 2 | 1 593 | 45 334 | 296 | 627 | 568 | 102 | 902 | 28 906 | 354 | 430 | 98 | 20 |
| Ama CDP | 279 | 35 875 | 53 | 154 | 72 | - | 178 | 31 667 | 53 | 96 | 23 | 6 |
| Destrehan CDP (part) | 106 | 38 375 | 46 | 44 | 16 | - | 87 | 23 194 | 50 | 29 | 8 | - |
| Luling CDP (part) | 1 199 | 47 274 | 197 | 420 | 480 | 102 | 637 | 29 393 | 251 | 305 | 67 | 14 |
| St. Rose CDP (part) | - | - | - | - | - | - | - | - | - | - | - | - |
| District 3 | 1 780 | 55 293 | 172 | 597 | 766 | 245 | 1 084 | 30 233 | 430 | 491 | 144 | 19 |
| Destrehan CDP (part) | 1 780 | 55 293 | 172 | 597 | 766 | 245 | 1 084 | 30 233 | 430 | 491 | 144 | 19 |
| District 4 | 1 165 | 36 862 | 317 | 467 | 335 | 46 | 673 | 22 454 | 403 | 230 | 40 | - |
| Bayou Gauche CDP | 396 | 45 982 | 85 | 135 | 157 | 19 | 222 | 23 966 | 123 | 84 | 15 | - |
| Boutte CDP (part) | 153 | 29 911 | 46 | 80 | 27 | - | 131 | 18 672 | 90 | 41 | - | - |
| Des Allemands CDP (part) | 310 | 37 917 | 82 | 145 | 72 | 11 | 136 | 21 481 | 88 | 48 | - | - |
| Killona CDP (part) | - | - | - | - | - | - | - | - | - | - | - | - |
| Luling CDP (part) | - | - | - | - | - | - | - | - | - | - | - | - |
| Paradis CDP | 248 | 32 143 | 95 | 77 | 60 | 16 | 130 | 27 143 | 59 | 53 | 18 | - |
| District 5 | 1 164 | 31 029 | 351 | 610 | 191 | 12 | 957 | 21 224 | 617 | 297 | 43 | - |
| St. Rose CDP (part) | 1 157 | 30 972 | 351 | 610 | 184 | 12 | 942 | 21 418 | 602 | 297 | 43 | - |
| District 6 | 1 257 | 35 430 | 316 | 607 | 306 | 28 | 698 | 22 917 | 379 | 274 | 45 | - |
| Destrehan CDP (part) | 139 | 36 250 | 33 | 59 | 31 | 16 | 118 | 26 667 | 53 | 65 | - | - |
| Montz CDP | 261 | 42 298 | 51 | 115 | 89 | 6 | 140 | 25 978 | 61 | 57 | 22 | - |
| New Sarpy CDP | 268 | 29 583 | 89 | 142 | 31 | 6 | 101 | 19 934 | 78 | 23 | - | - |
| Norco CDP | 589 | 35 369 | 143 | 291 | 155 | - | 339 | 22 406 | 187 | 129 | 23 | - |
| District 7 | 1 218 | 47 500 | 168 | 500 | 511 | 39 | 824 | 25 435 | 400 | 325 | 88 | 11 |
| Boutte CDP (part) | 60 | 31 875 | 18 | 35 | 7 | - | 19 | 42 625 | - | 19 | - | - |
| Luling CDP (part) | 1 158 | 48 475 | 150 | 465 | 504 | 39 | 805 | 25 104 | 400 | 306 | 88 | 11 |
| St. Helena Parish | 1 317 | 30 218 | 512 | 558 | 208 | 39 | 1 029 | 16 853 | 722 | 263 | 40 | 4 |
| District 1 | 213 | 30 568 | 86 | 86 | 41 | - | 165 | 14 613 | 139 | 19 | 7 | - |
| District 2 | 153 | 32 396 | 44 | 77 | 25 | 7 | 146 | 15 625 | 98 | 38 | 8 | 2 |
| Greensburg town | 69 | 30 625 | 27 | 27 | 8 | 7 | 59 | 19 861 | 35 | 18 | 4 | 2 |
| District 3 | 223 | 23 854 | 117 | 73 | 31 | 2 | 169 | 30 030 | 78 | 91 | - | - |
| Montpelier village (part) | - | - | - | - | - | - | - | - | - | - | - | - |
| District 4 | 260 | 27 155 | 105 | 153 | 2 | - | 235 | 16 005 | 193 | 30 | 10 | 2 |
| District 5 | 200 | 27 000 | 92 | 69 | 33 | 6 | 166 | 17 143 | 117 | 42 | 7 | - |
| Montpelier village (part) | 33 | 35 313 | 7 | 19 | 1 | 6 | 33 | 18 125 | 23 | 10 | - | - |
| District 6 | 268 | 43 750 | 68 | 100 | 76 | 24 | 148 | 18 906 | 97 | 43 | 8 | - |
| St. James Parish | 3 082 | 37 487 | 723 | 1 417 | 916 | 26 | 1 958 | 21 712 | 1 197 | 628 | 133 | - |
| District 1 | 495 | 40 273 | 100 | 226 | 167 | 2 | 336 | 22 938 | 201 | 125 | 10 | - |
| Gramercy town | 431 | 39 013 | 96 | 199 | 134 | 2 | 294 | 22 750 | 174 | 115 | 5 | - |
| Lutcher town (part) | 29 | 68 594 | 4 | 7 | 18 | - | 13 | 22 188 | 7 | 3 | 3 | - |
| District 2 | 421 | 42 067 | 85 | 173 | 149 | 14 | 252 | 26 149 | 109 | 117 | 26 | - |
| Lutcher town (part) | 421 | 42 067 | 85 | 173 | 149 | 14 | 252 | 26 149 | 109 | 117 | 26 | - |
| District 3 | 567 | 42 125 | 117 | 237 | 213 | - | 380 | 22 149 | 214 | 134 | 32 | - |
| Lutcher town (part) | 42 | 19 444 | 33 | 9 | - | - | 40 | 13 500 | 40 | - | - | - |
| District 4 | 299 | 32 847 | 87 | 150 | 62 | - | 271 | 20 603 | 198 | 52 | 21 | - |
| District 5 | 303 | 25 368 | 149 | 125 | 29 | - | 201 | 16 150 | 142 | 54 | 5 | - |
| District 6 | 426 | 38 468 | 76 | 206 | 139 | 5 | 233 | 19 073 | 161 | 48 | 24 | - |
| North Vacherie CDP | 306 | 37 700 | 71 | 147 | 88 | - | 184 | 20 000 | 121 | 44 | 19 | - |
| South Vacherie CDP (part) | 97 | 37 266 | 5 | 59 | 33 | - | 33 | 17 875 | 29 | 4 | - | - |
| District 7 | 571 | 38 125 | 109 | 300 | 157 | 5 | 285 | 22 245 | 172 | 98 | 15 | - |
| South Vacherie CDP (part) | 571 | 38 125 | 109 | 300 | 157 | 5 | 285 | 22 245 | 172 | 98 | 15 | - |
| St. John the Baptist Parish | 7 401 | 37 293 | 1 624 | 3 453 | 2 116 | 208 | 5 085 | 22 323 | 3 009 | 1 733 | 303 | 40 |
| District 1 | 542 | 30 446 | 201 | 240 | 87 | 14 | 413 | 22 629 | 271 | 123 | 19 | - |
| Edgard CDP | 290 | 31 029 | 87 | 168 | 35 | - | 278 | 22 688 | 176 | 91 | 11 | - |
| Laplace CDP (part) | 162 | 30 556 | 68 | 46 | 39 | 9 | 98 | 17 813 | 73 | 17 | 8 | - |
| Wallace CDP | 23 | 31 250 | 5 | 18 | - | - | 6 | 11 250 | 6 | - | - | - |
| District 2 | 914 | 35 175 | 158 | 501 | 250 | 5 | 509 | 19 940 | 345 | 137 | 27 | - |
| Garyville CDP | 439 | 34 639 | 76 | 252 | 111 | - | 248 | 21 154 | 167 | 60 | 21 | - |
| Reserve CDP (part) | 475 | 36 094 | 82 | 249 | 139 | 5 | 261 | 19 408 | 178 | 77 | 6 | - |
| District 3 | 737 | 33 550 | 161 | 395 | 162 | 19 | 610 | 20 137 | 433 | 148 | 20 | 9 |
| Laplace CDP (part) | 175 | 27 054 | 76 | 96 | 3 | - | 159 | 20 586 | 124 | 26 | - | 9 |
| Reserve CDP (part) | 562 | 34 565 | 85 | 299 | 159 | 19 | 451 | 19 884 | 309 | 122 | 20 | - |
| District 4 | 1 094 | 31 950 | 295 | 597 | 182 | 20 | 852 | 22 267 | 523 | 292 | 37 | - |
| Laplace CDP (part) | 813 | 35 444 | 211 | 433 | 149 | 20 | 537 | 23 194 | 314 | 199 | 24 | - |
| Reserve CDP (part) | 281 | 29 506 | 84 | 164 | 33 | - | 315 | 19 764 | 209 | 93 | 13 | - |
| District 5 | 1 491 | 40 819 | 298 | 597 | 574 | 22 | 989 | 25 079 | 491 | 388 | 99 | 11 |
| Laplace CDP (part) | 1 491 | 40 819 | 298 | 597 | 574 | 22 | 989 | 25 079 | 491 | 388 | 99 | 11 |
| Reserve CDP (part) | - | - | - | - | - | - | - | - | - | - | - | - |
| District 6 | 900 | 30 694 | 313 | 389 | 198 | - | 615 | 19 614 | 396 | 181 | 31 | 7 |
| Laplace CDP (part) | 900 | 30 694 | 313 | 389 | 198 | - | 615 | 19 614 | 396 | 181 | 31 | 7 |
| District 7 | 1 723 | 46 508 | 198 | 734 | 663 | 128 | 1 097 | 24 944 | 550 | 464 | 70 | 13 |
| Laplace CDP (part) | 1 723 | 46 508 | 198 | 734 | 663 | 128 | 1 097 | 24 944 | 550 | 464 | 70 | 13 |
| St. Landry Parish | 11 284 | 29 458 | 4 411 | 4 925 | 1 663 | 285 | 7 882 | 18 473 | 5 433 | 2 085 | 282 | 82 |
| District 1 | 827 | 26 113 | 385 | 359 | 65 | 18 | 568 | 18 824 | 387 | 146 | 28 | 7 |
| Opelousas city (part) | 470 | 21 905 | 258 | 165 | 29 | 18 | 380 | 20 855 | 245 | 107 | 28 | - |
| District 2 | 652 | 22 981 | 389 | 193 | 49 | 21 | 564 | 16 250 | 417 | 136 | 5 | 6 |

Table 11. **Earnings in 1999 of Full-Time, Year-Round Workers, by Sex: 2000**—Con.

[Data based on a sample (except Tables 65-68). For information on confidentiality protection, coverage, sampling error, and nonsampling error, see Appendix G.
For location of definitions, see "How to Use This Census Report"]

| State<br>Parish<br>Parish Subdivision<br>Place | Male | | | | | | Female | | | | | |
|---|---|---|---|---|---|---|---|---|---|---|---|---|
| | | | Earnings in 1999 | | | | | | Earnings in 1999 | | | |
| | Workers with earnings | Median earnings in 1999 (dollars) | $1 to $24,999 or loss | $25,000 to $49,999 | $50,000 to $99,999 | $100,000 or more | Workers with earnings | Median earnings in 1999 (dollars) | $1 to $24,999 or loss | $25,000 to $49,999 | $50,000 to $99,999 | $100,000 or more |
| St. Landry Parish—Con. | | | | | | | | | | | | |
| District 2—Con. | | | | | | | | | | | | |
| Opelousas city (part) | 337 | 18 750 | 251 | 77 | 9 | - | 364 | 14 028 | 297 | 67 | - | - |
| District 3 | 760 | 27 300 | 334 | 267 | 131 | 28 | 602 | 15 449 | 459 | 124 | 7 | 12 |
| Opelousas city (part) | 391 | 27 171 | 179 | 134 | 55 | 23 | 313 | 14 915 | 249 | 50 | 7 | 7 |
| District 4 | 840 | 29 452 | 313 | 431 | 82 | 14 | 608 | 17 361 | 421 | 161 | 20 | 6 |
| Washington town | 86 | 36 250 | 22 | 49 | 8 | 7 | 75 | 14 479 | 59 | 12 | 4 | - |
| District 5 | 637 | 27 098 | 295 | 262 | 71 | 9 | 415 | 18 271 | 279 | 120 | 9 | 7 |
| Melville town | 116 | 22 083 | 64 | 46 | 6 | - | 78 | 15 833 | 59 | 17 | 2 | - |
| Palmetto village | 17 | 32 917 | 1 | 16 | - | - | 5 | 11 250 | 5 | - | - | - |
| District 6 | 992 | 31 869 | 286 | 516 | 187 | 3 | 602 | 18 583 | 422 | 145 | 25 | 10 |
| Krotz Springs town | 182 | 29 167 | 60 | 93 | 29 | - | 117 | 21 875 | 77 | 35 | 5 | - |
| Port Barre town | 274 | 30 761 | 92 | 142 | 37 | 3 | 170 | 19 000 | 123 | 34 | 9 | 4 |
| District 7 | 1 068 | 30 696 | 360 | 495 | 192 | 21 | 676 | 18 775 | 458 | 184 | 31 | 3 |
| Arnaudville town (part) | 151 | 27 596 | 62 | 69 | 17 | 3 | 108 | 20 179 | 70 | 34 | 2 | 2 |
| Leonville town | 133 | 29 554 | 44 | 71 | 16 | 2 | 110 | 15 000 | 89 | 18 | 2 | 1 |
| District 8 | 1 090 | 31 471 | 388 | 499 | 177 | 26 | 769 | 20 096 | 486 | 230 | 40 | 13 |
| Cankton village | 68 | 26 731 | 25 | 30 | 8 | 5 | 44 | 15 000 | 39 | 5 | - | - |
| Grand Coteau town | 125 | 21 992 | 72 | 43 | 10 | - | 104 | 16 000 | 81 | 21 | 2 | - |
| Sunset town | 314 | 29 405 | 125 | 120 | 56 | 13 | 239 | 16 838 | 171 | 57 | 6 | 5 |
| District 9 | 1 116 | 35 403 | 281 | 508 | 266 | 61 | 869 | 24 506 | 443 | 381 | 45 | - |
| Opelousas city (part) | 516 | 36 056 | 140 | 222 | 139 | 15 | 393 | 25 938 | 177 | 203 | 13 | - |
| District 10 | 864 | 26 865 | 385 | 337 | 127 | 15 | 603 | 16 141 | 460 | 109 | 16 | 18 |
| Opelousas city (part) | 403 | 21 307 | 246 | 122 | 35 | - | 317 | 14 931 | 260 | 39 | 10 | 8 |
| District 11 | 899 | 28 862 | 371 | 414 | 90 | 24 | 549 | 16 698 | 415 | 123 | 11 | - |
| Eunice city (part) | - | - | - | - | - | - | - | - | - | - | - | - |
| District 12 | 720 | 30 000 | 278 | 298 | 106 | 38 | 519 | 20 244 | 371 | 122 | 26 | - |
| Eunice city (part) | 603 | 29 398 | 245 | 240 | 90 | 28 | 438 | 18 393 | 316 | 96 | 26 | - |
| District 13 | 819 | 28 924 | 346 | 346 | 120 | 7 | 538 | 19 423 | 415 | 104 | 19 | - |
| Eunice city (part) | 778 | 28 158 | 340 | 324 | 107 | 7 | 514 | 18 846 | 396 | 99 | 19 | - |
| St. Martin Parish | 7 492 | 30 701 | 2 418 | 3 502 | 1 346 | 226 | 4 862 | 18 365 | 3 494 | 1 135 | 215 | 18 |
| District 1 | 881 | 32 212 | 297 | 310 | 231 | 43 | 450 | 22 127 | 257 | 138 | 55 | - |
| St. Martinville city (part) | 233 | 26 875 | 94 | 85 | 48 | 6 | 160 | 20 956 | 106 | 37 | 17 | - |
| District 2 | 825 | 30 966 | 243 | 403 | 104 | 75 | 597 | 17 938 | 461 | 124 | 12 | - |
| Broussard town (part) | - | - | - | - | - | - | - | - | - | - | - | - |
| St. Martinville city (part) | 270 | 28 558 | 109 | 138 | 23 | - | 249 | 17 328 | 196 | 41 | 12 | - |
| District 3 | 557 | 27 064 | 243 | 248 | 54 | 12 | 469 | 17 132 | 358 | 97 | 14 | - |
| Parks village (part) | 26 | 11 806 | 19 | 7 | - | - | 14 | 14 250 | 12 | 1 | 1 | - |
| St. Martinville city (part) | 251 | 29 890 | 77 | 116 | 46 | 12 | 249 | 18 162 | 189 | 47 | 13 | - |
| District 4 | 814 | 29 928 | 280 | 394 | 132 | 8 | 499 | 16 722 | 393 | 74 | 28 | 4 |
| Broussard town (part) | - | - | - | - | - | - | - | - | - | - | - | - |
| Parks village (part) | 66 | 32 857 | 19 | 36 | 11 | - | 30 | 27 500 | 13 | 15 | 2 | - |
| St. Martinville city (part) | 15 | 46 607 | 3 | 7 | 5 | - | - | - | - | - | - | - |
| District 5 | 993 | 31 613 | 234 | 544 | 172 | 43 | 678 | 18 655 | 511 | 134 | 33 | - |
| District 6 | 937 | 31 406 | 322 | 407 | 187 | 21 | 584 | 21 222 | 344 | 209 | 17 | 14 |
| Breaux Bridge city (part) | 721 | 32 361 | 244 | 315 | 153 | 9 | 443 | 20 720 | 265 | 153 | 17 | 8 |
| District 7 | 809 | 27 489 | 288 | 371 | 142 | 8 | 526 | 14 156 | 389 | 105 | 32 | - |
| Breaux Bridge city (part) | 283 | 25 938 | 128 | 101 | 46 | 8 | 208 | 12 404 | 183 | 15 | 10 | - |
| Cecilia CDP (part) | 34 | 24 737 | 19 | 5 | 10 | - | 16 | 7 000 | 16 | - | - | - |
| District 8 | 699 | 32 468 | 215 | 333 | 144 | 7 | 464 | 16 438 | 336 | 110 | 18 | - |
| Breaux Bridge city (part) | - | - | - | - | - | - | - | - | - | - | - | - |
| Henderson town | 180 | 24 265 | 95 | 56 | 22 | 7 | 101 | 17 583 | 77 | 19 | 5 | - |
| District 9 | 977 | 31 946 | 296 | 492 | 180 | 9 | 595 | 20 105 | 445 | 144 | 6 | - |
| Arnaudville town (part) | 12 | 46 250 | - | 7 | 5 | - | 11 | 20 417 | 8 | 3 | - | - |
| Cecilia CDP (part) | 190 | 37 083 | 48 | 106 | 36 | - | 96 | 17 500 | 65 | 31 | - | - |
| St. Mary Parish | 8 394 | 31 570 | 2 621 | 3 812 | 1 770 | 191 | 5 171 | 18 341 | 3 595 | 1 349 | 217 | 10 |
| District 1 | 802 | 29 056 | 302 | 350 | 137 | 13 | 553 | 16 769 | 414 | 119 | 20 | - |
| Baldwin town (part) | 154 | 26 346 | 70 | 62 | 22 | - | 189 | 16 042 | 152 | 33 | 4 | - |
| Charenton CDP (part) | 229 | 32 128 | 48 | 147 | 31 | 3 | 146 | 21 071 | 95 | 43 | 8 | - |
| District 2 | 845 | 35 321 | 297 | 280 | 226 | 42 | 601 | 17 813 | 425 | 155 | 21 | - |
| Baldwin town (part) | 117 | 31 607 | 41 | 54 | 16 | 6 | 72 | 20 250 | 47 | 19 | 6 | - |
| Charenton CDP (part) | 31 | 48 125 | 5 | 15 | 11 | - | 22 | 16 429 | 22 | - | - | - |
| Franklin city (part) | 335 | 43 641 | 89 | 99 | 139 | 8 | 284 | 17 635 | 195 | 74 | 15 | - |
| District 3 | 1 015 | 31 010 | 399 | 403 | 180 | 33 | 676 | 17 068 | 476 | 191 | 9 | - |
| Franklin city (part) | 812 | 30 463 | 331 | 344 | 120 | 17 | 592 | 16 639 | 423 | 160 | 9 | - |
| District 4 | 1 016 | 31 687 | 269 | 507 | 210 | 30 | 551 | 17 642 | 399 | 120 | 32 | - |
| Bayou Vista CDP (part) | 774 | 32 066 | 189 | 415 | 140 | 30 | 314 | 21 645 | 181 | 120 | 13 | - |
| Berwick town (part) | - | - | - | - | - | - | - | - | - | - | - | - |
| Franklin city (part) | - | - | - | - | - | - | - | - | - | - | - | - |
| District 5 | 1 314 | 31 641 | 414 | 594 | 276 | 30 | 760 | 18 200 | 565 | 159 | 26 | 10 |
| Bayou Vista CDP (part) | - | - | - | - | - | - | - | - | - | - | - | - |
| Berwick town (part) | - | - | - | - | - | - | - | - | - | - | - | - |
| Patterson city | 734 | 30 618 | 253 | 351 | 130 | - | 506 | 19 286 | 373 | 97 | 26 | 10 |
| District 6 | 1 352 | 37 083 | 256 | 668 | 403 | 25 | 864 | 21 901 | 484 | 343 | 37 | - |
| Berwick town (part) | 547 | 38 813 | 87 | 267 | 184 | 9 | 311 | 25 508 | 149 | 143 | 19 | - |
| Morgan City city (part) | 805 | 35 179 | 169 | 401 | 219 | 16 | 553 | 21 096 | 335 | 200 | 18 | - |
| District 7 | 966 | 31 606 | 298 | 487 | 163 | 18 | 491 | 18 859 | 305 | 125 | 61 | - |
| Morgan City city (part) | 966 | 31 606 | 298 | 487 | 163 | 18 | 491 | 18 859 | 305 | 125 | 61 | - |
| District 8 | 1 084 | 29 453 | 386 | 523 | 175 | - | 675 | 17 969 | 527 | 137 | 11 | - |
| Amelia CDP | 319 | 30 313 | 121 | 151 | 47 | - | 150 | 16 917 | 119 | 31 | - | - |
| Berwick town (part) | 312 | 28 250 | 120 | 151 | 41 | - | 185 | 17 019 | 131 | 54 | - | - |
| Morgan City city (part) | 395 | 30 027 | 125 | 199 | 71 | - | 289 | 17 786 | 260 | 18 | 11 | - |
| St. Tammany Parish | 38 450 | 41 876 | 7 900 | 14 597 | 11 856 | 4 097 | 22 334 | 25 996 | 10 533 | 8 449 | 2 870 | 482 |
| District 1 | 2 719 | 40 679 | 499 | 1 074 | 809 | 337 | 1 587 | 27 323 | 695 | 620 | 244 | 28 |
| Covington city (part) | 988 | 41 208 | 184 | 383 | 296 | 125 | 618 | 27 500 | 264 | 268 | 86 | - |
| Madisonville town | 155 | 41 042 | 37 | 56 | 49 | 13 | 75 | 19 375 | 46 | 17 | 8 | 4 |
| District 2 | 2 547 | 37 027 | 705 | 1 004 | 572 | 266 | 1 447 | 23 750 | 752 | 475 | 145 | 75 |
| Covington city (part) | 52 | 62 750 | - | 16 | 36 | - | 64 | 35 833 | 5 | 42 | 7 | 10 |
| Folsom village | 94 | 24 167 | 49 | 36 | 9 | - | 39 | 19 250 | 28 | 8 | 3 | - |
| District 3 | 1 390 | 30 373 | 509 | 526 | 250 | 105 | 1 050 | 18 914 | 725 | 245 | 70 | 10 |
| Covington city (part) | 390 | 27 115 | 184 | 132 | 67 | 7 | 350 | 17 119 | 268 | 54 | 18 | 10 |
| District 4 | 2 978 | 66 769 | 351 | 696 | 968 | 963 | 1 249 | 32 473 | 448 | 447 | 285 | 69 |
| Mandeville city (part) | 993 | 56 417 | 166 | 247 | 348 | 232 | 467 | 29 792 | 175 | 183 | 81 | 28 |
| District 5 | 4 007 | 38 528 | 887 | 1 819 | 1 043 | 258 | 2 299 | 25 874 | 1 089 | 865 | 314 | 31 |

Table 11. **Earnings in 1999 of Full-Time, Year-Round Workers, by Sex: 2000**—Con.

[Data based on a sample (except Tables 65-68). For information on confidentiality protection, coverage, sampling error, and nonsampling error, see Appendix G.
For location of definitions, see "How to Use This Census Report"]

| State<br>Parish<br>Parish Subdivision<br>Place | Male | | | | | | Female | | | | | |
|---|---|---|---|---|---|---|---|---|---|---|---|---|
| | | | Earnings in 1999 | | | | | | Earnings in 1999 | | | |
| | Workers with earnings | Median earnings in 1999 (dollars) | $1 to $24,999 or loss | $25,000 to $49,999 | $50,000 to $99,999 | $100,000 or more | Workers with earnings | Median earnings in 1999 (dollars) | $1 to $24,999 or loss | $25,000 to $49,999 | $50,000 to $99,999 | $100,000 or more |
| St. Tammany Parish—Con. | | | | | | | | | | | | |
| District 5—Con. | | | | | | | | | | | | |
| Abita Springs town | 405 | 36 250 | 80 | 196 | 119 | 10 | 222 | 27 368 | 93 | 101 | 25 | 3 |
| Covington city (part) | - | - | - | - | - | - | - | - | - | - | - | - |
| Sun village | 64 | 29 286 | 24 | 28 | 12 | - | 44 | 18 929 | 26 | 14 | 4 | - |
| District 6 | 1 904 | 32 063 | 630 | 834 | 409 | 31 | 1 159 | 18 908 | 815 | 262 | 68 | 14 |
| Pearl River town (part) | 308 | 31 855 | 99 | 157 | 48 | 4 | 195 | 19 637 | 128 | 42 | 20 | 5 |
| Slidell city (part) | 39 | 32 344 | 7 | 27 | 5 | - | 56 | 21 389 | 32 | 12 | 12 | - |
| District 7 | 3 234 | 47 207 | 627 | 1 076 | 1 314 | 217 | 2 120 | 27 031 | 930 | 833 | 311 | 46 |
| Lacombe CDP (part) | 1 292 | 37 170 | 361 | 535 | 356 | 40 | 997 | 21 869 | 542 | 353 | 87 | 15 |
| Mandeville city (part) | 282 | 37 059 | 96 | 70 | 98 | 18 | 177 | 28 466 | 80 | 70 | 27 | - |
| District 8 | 2 548 | 47 637 | 345 | 998 | 966 | 239 | 1 508 | 29 901 | 565 | 706 | 212 | 25 |
| Slidell city (part) | 1 218 | 46 396 | 169 | 488 | 478 | 83 | 709 | 27 827 | 296 | 338 | 69 | 6 |
| District 9 | 2 468 | 40 578 | 453 | 1 188 | 653 | 174 | 1 404 | 27 240 | 633 | 564 | 162 | 45 |
| Pearl River town (part) | - | - | - | - | - | - | - | - | - | - | - | - |
| Slidell city (part) | 964 | 41 993 | 143 | 457 | 309 | 55 | 525 | 27 106 | 217 | 227 | 59 | 22 |
| District 10 | 4 048 | 60 281 | 473 | 1 071 | 1 695 | 809 | 1 922 | 31 812 | 521 | 1 017 | 331 | 53 |
| Mandeville city (part) | 994 | 50 183 | 196 | 295 | 393 | 110 | 643 | 31 094 | 167 | 405 | 63 | 8 |
| District 11 | 3 005 | 37 071 | 709 | 1 341 | 846 | 109 | 1 820 | 22 521 | 1 030 | 659 | 131 | - |
| Lacombe CDP (part) | 17 | 54 861 | - | - | 17 | - | - | - | - | - | - | - |
| Slidell city (part) | 6 | 13 750 | 6 | - | - | - | 20 | 16 071 | 20 | - | - | - |
| District 12 | 2 127 | 37 242 | 514 | 977 | 522 | 114 | 1 326 | 26 736 | 588 | 537 | 172 | 29 |
| Slidell city (part) | 1 920 | 37 421 | 453 | 887 | 471 | 109 | 1 253 | 26 678 | 554 | 507 | 163 | 29 |
| District 13 | 4 072 | 49 682 | 716 | 1 335 | 1 572 | 449 | 2 476 | 27 857 | 1 087 | 950 | 390 | 49 |
| Eden Isle CDP | 1 489 | 50 417 | 328 | 389 | 605 | 167 | 936 | 34 712 | 292 | 397 | 220 | 27 |
| Slidell city (part) | 182 | 52 065 | 11 | 61 | 87 | 23 | 76 | 20 658 | 52 | 24 | - | - |
| District 14 | 1 403 | 31 079 | 482 | 658 | 237 | 26 | 967 | 17 383 | 655 | 269 | 35 | 8 |
| Pearl River town (part) | - | - | - | - | - | - | - | - | - | - | - | - |
| Slidell city (part) | 457 | 27 813 | 209 | 146 | 102 | - | 256 | 17 500 | 166 | 76 | 6 | 8 |
| Tangipahoa Parish | 15 775 | 31 576 | 5 149 | 7 135 | 2 958 | 533 | 10 208 | 20 066 | 6 582 | 2 896 | 694 | 36 |
| District 1 | 996 | 29 826 | 390 | 448 | 150 | 8 | 725 | 15 910 | 537 | 163 | 25 | - |
| Kentwood town | 253 | 25 583 | 123 | 103 | 22 | 5 | 196 | 15 200 | 154 | 38 | 4 | - |
| Roseland town (part) | 68 | 28 750 | 29 | 32 | 7 | - | 50 | 16 875 | 40 | 8 | 2 | - |
| Tangipahoa village | 68 | 21 875 | 41 | 23 | 4 | - | 62 | 12 500 | 58 | 2 | 2 | - |
| District 2 | 2 025 | 31 751 | 620 | 982 | 377 | 46 | 1 049 | 20 852 | 650 | 349 | 44 | 6 |
| Amite City town (part) | 191 | 31 680 | 59 | 87 | 36 | 9 | 120 | 21 618 | 71 | 40 | 9 | - |
| District 3 | 1 019 | 26 969 | 452 | 418 | 118 | 31 | 772 | 17 206 | 555 | 196 | 16 | 5 |
| Amite City town (part) | 324 | 28 269 | 137 | 124 | 39 | 24 | 268 | 17 500 | 194 | 62 | 8 | 4 |
| Independence town (part) | 40 | 22 500 | 22 | 14 | 4 | - | 47 | 18 250 | 30 | 17 | - | - |
| Roseland town (part) | 75 | 17 250 | 50 | 21 | 4 | - | 43 | 13 875 | 33 | 8 | 2 | - |
| District 4 | 1 905 | 30 831 | 641 | 895 | 309 | 60 | 1 188 | 18 789 | 826 | 296 | 58 | 8 |
| Independence town (part) | 188 | 28 750 | 75 | 90 | 20 | 3 | 135 | 16 477 | 97 | 34 | 4 | - |
| Natalbany CDP (part) | 102 | 35 333 | 23 | 55 | 24 | - | 81 | 12 260 | 68 | 7 | 6 | - |
| Tickfaw village (part) | 88 | 30 417 | 26 | 45 | 15 | 2 | 63 | 19 688 | 40 | 23 | - | - |
| District 5 | 1 729 | 31 555 | 562 | 819 | 265 | 83 | 989 | 20 317 | 611 | 263 | 111 | 4 |
| Hammond city (part) | 674 | 35 438 | 225 | 268 | 119 | 62 | 423 | 20 288 | 267 | 109 | 43 | 4 |
| Natalbany CDP (part) | 255 | 25 021 | 127 | 104 | 24 | - | 128 | 16 458 | 88 | 33 | 7 | - |
| Tickfaw village (part) | 10 | 36 500 | - | 7 | 3 | - | - | - | - | - | - | - |
| District 6 | 1 421 | 30 907 | 526 | 623 | 220 | 52 | 942 | 19 346 | 645 | 241 | 56 | - |
| Hammond city (part) | 440 | 30 122 | 170 | 144 | 85 | 41 | 282 | 22 000 | 168 | 76 | 38 | - |
| District 7 | 1 109 | 25 602 | 535 | 450 | 64 | 60 | 845 | 16 727 | 656 | 166 | 16 | 7 |
| Hammond city (part) | 637 | 22 485 | 346 | 212 | 46 | 33 | 577 | 15 104 | 449 | 112 | 16 | - |
| Ponchatoula city (part) | 23 | 31 250 | - | 23 | - | - | - | - | - | - | - | - |
| District 8 | 1 737 | 36 380 | 436 | 782 | 454 | 65 | 1 165 | 22 378 | 626 | 424 | 109 | 6 |
| Hammond city (part) | 487 | 36 549 | 161 | 189 | 107 | 30 | 328 | 19 914 | 197 | 112 | 13 | 6 |
| District 9 | 1 659 | 35 957 | 409 | 781 | 427 | 42 | 1 108 | 21 039 | 663 | 330 | 115 | - |
| Ponchatoula city (part) | 344 | 33 542 | 120 | 130 | 79 | 15 | 244 | 19 900 | 158 | 63 | 23 | - |
| District 10 | 2 175 | 36 773 | 578 | 937 | 574 | 86 | 1 425 | 23 067 | 813 | 468 | 144 | - |
| Ponchatoula city (part) | 396 | 26 780 | 156 | 159 | 81 | - | 264 | 18 311 | 188 | 47 | 29 | - |
| Tensas Parish | 746 | 26 636 | 337 | 251 | 110 | 48 | 510 | 16 781 | 418 | 83 | 5 | 4 |
| District 1 | 103 | 22 813 | 62 | 22 | 12 | 7 | 59 | 15 898 | 58 | 1 | - | - |
| Newellton town (part) | 11 | 20 625 | 7 | - | 4 | - | 11 | 13 750 | 10 | 1 | - | - |
| District 2 | 77 | 18 125 | 42 | 29 | 6 | - | 57 | 12 875 | 51 | 2 | 2 | 2 |
| Newellton town (part) | 77 | 18 125 | 42 | 29 | 6 | - | 57 | 12 875 | 51 | 2 | 2 | 2 |
| District 3 | 182 | 31 818 | 50 | 78 | 30 | 24 | 74 | 20 139 | 64 | 9 | 1 | - |
| Newellton town (part) | 40 | 25 625 | 19 | 12 | 9 | - | 41 | 19 375 | 34 | 6 | 1 | - |
| District 4 | 123 | 35 625 | 46 | 40 | 34 | 3 | 134 | 16 125 | 101 | 33 | - | - |
| St. Joseph town (part) | 41 | 26 250 | 19 | 14 | 7 | 1 | 42 | 12 500 | 33 | 9 | - | - |
| District 5 | 82 | 20 625 | 57 | 23 | - | 2 | 69 | 15 972 | 58 | 10 | 1 | - |
| St. Joseph town (part) | 82 | 20 625 | 57 | 23 | - | 2 | 69 | 15 972 | 58 | 10 | 1 | - |
| District 6 | 119 | 29 250 | 45 | 43 | 19 | 12 | 62 | 20 313 | 53 | 9 | - | - |
| Waterproof town (part) | 8 | 24 167 | 5 | 3 | - | - | 2 | 6 250 | 2 | - | - | - |
| District 7 | 60 | 19 583 | 35 | 16 | 9 | - | 55 | 15 625 | 33 | 19 | 1 | 2 |
| Waterproof town (part) | 60 | 19 583 | 35 | 16 | 9 | - | 55 | 15 625 | 33 | 19 | 1 | 2 |
| Terrebonne Parish | 16 868 | 34 869 | 4 641 | 8 268 | 3 187 | 772 | 9 695 | 20 705 | 6 065 | 2 959 | 574 | 97 |
| District 1 | 1 296 | 29 250 | 524 | 630 | 136 | 6 | 973 | 18 823 | 693 | 260 | 20 | - |
| Houma city (part) | 890 | 26 500 | 412 | 389 | 89 | - | 700 | 19 549 | 488 | 201 | 11 | - |
| District 2 | 1 557 | 30 656 | 552 | 742 | 217 | 46 | 854 | 20 702 | 543 | 235 | 76 | - |
| Bayou Cane CDP (part) | 18 | 67 250 | - | - | 10 | 8 | 9 | 13 750 | 9 | - | - | - |
| Gray CDP (part) | 510 | 31 667 | 149 | 266 | 88 | 7 | 382 | 20 556 | 218 | 122 | 42 | - |
| Houma city (part) | 298 | 21 528 | 173 | 74 | 51 | - | 175 | 14 851 | 143 | 24 | 8 | - |
| Schriever CDP (part) | 402 | 32 500 | 85 | 248 | 61 | 8 | 145 | 23 875 | 77 | 42 | 26 | - |
| District 3 | 2 239 | 36 938 | 398 | 1 345 | 438 | 58 | 1 340 | 23 015 | 724 | 510 | 91 | 15 |
| Bayou Cane CDP (part) | 2 231 | 37 005 | 390 | 1 345 | 438 | 58 | 1 332 | 22 868 | 724 | 502 | 91 | 15 |
| District 4 | 2 042 | 30 955 | 694 | 1 013 | 292 | 43 | 1 083 | 17 220 | 788 | 252 | 33 | 10 |
| Bayou Cane CDP (part) | 886 | 30 714 | 317 | 449 | 88 | 32 | 558 | 17 642 | 423 | 99 | 26 | 10 |
| Gray CDP (part) | 311 | 32 188 | 102 | 136 | 62 | 11 | 143 | 17 171 | 87 | 56 | - | - |
| Schriever CDP (part) | - | - | - | - | - | - | - | - | - | - | - | - |
| District 5 | 1 795 | 29 988 | 598 | 903 | 245 | 49 | 1 130 | 20 625 | 736 | 333 | 61 | - |
| Houma city (part) | 1 369 | 29 771 | 451 | 676 | 200 | 42 | 879 | 20 482 | 544 | 296 | 39 | - |
| District 6 | 2 486 | 43 393 | 392 | 1 117 | 670 | 307 | 1 435 | 24 724 | 729 | 551 | 115 | 40 |
| Houma city (part) | 760 | 49 745 | 78 | 307 | 244 | 131 | 412 | 30 000 | 148 | 188 | 50 | 26 |
| Schriever CDP (part) | 515 | 34 886 | 80 | 305 | 122 | 8 | 421 | 20 038 | 270 | 151 | - | - |
| District 7 | 2 153 | 40 615 | 525 | 826 | 649 | 153 | 1 066 | 22 423 | 609 | 373 | 74 | 10 |

Table 11. **Earnings in 1999 of Full-Time, Year-Round Workers, by Sex: 2000**—Con.

[Data based on a sample (except Tables 65-68). For information on confidentiality protection, coverage, sampling error, and nonsampling error, see Appendix G.
For location of definitions, see "How to Use This Census Report"]

| State<br>Parish<br>Parish Subdivision<br>Place | Male | | | | | | Female | | | | | |
|---|---|---|---|---|---|---|---|---|---|---|---|---|
| | | | Earnings in 1999 | | | | | | Earnings in 1999 | | | |
| | Workers with earnings | Median earnings in 1999 (dollars) | $1 to $24,999 or loss | $25,000 to $49,999 | $50,000 to $99,999 | $100,000 or more | Workers with earnings | Median earnings in 1999 (dollars) | $1 to $24,999 or loss | $25,000 to $49,999 | $50,000 to $99,999 | $100,000 or more |
| Terrebonne Parish—Con. | | | | | | | | | | | | |
| District 7—Con. | | | | | | | | | | | | |
| Dulac CDP (part) | 274 | 24 815 | 139 | 90 | 45 | - | 102 | 17 045 | 88 | 14 | - | - |
| Houma city (part) | 1 072 | 51 543 | 125 | 353 | 462 | 132 | 567 | 30 313 | 194 | 289 | 74 | 10 |
| District 8 | 1 699 | 35 385 | 493 | 940 | 232 | 34 | 1 027 | 18 329 | 711 | 257 | 46 | 13 |
| Chauvin CDP (part) | 210 | 32 375 | 46 | 138 | 26 | - | 151 | 20 568 | 84 | 67 | - | - |
| Houma city (part) | 759 | 35 580 | 207 | 425 | 120 | 7 | 495 | 17 083 | 356 | 116 | 23 | - |
| District 9 | 1 601 | 35 985 | 465 | 752 | 308 | 76 | 787 | 18 625 | 532 | 188 | 58 | 9 |
| Chauvin CDP (part) | 105 | 31 250 | 39 | 56 | 10 | - | 66 | 11 429 | 66 | - | - | - |
| Dulac CDP (part) | - | - | - | - | - | - | - | - | - | - | - | - |
| Houma city (part) | - | - | - | - | - | - | - | - | - | - | - | - |
| Montegut CDP | 211 | 27 083 | 83 | 105 | 23 | - | 89 | 17 813 | 74 | 15 | - | - |
| Union Parish | 3 836 | 30 494 | 1 352 | 1 820 | 594 | 70 | 2 694 | 21 070 | 1 718 | 839 | 127 | 10 |
| District 1 | 201 | 26 007 | 86 | 93 | 15 | 7 | 257 | 20 335 | 193 | 50 | 9 | 5 |
| Farmerville town (part) | 201 | 26 007 | 86 | 93 | 15 | 7 | 257 | 20 335 | 193 | 50 | 9 | 5 |
| District 2 | 361 | 28 750 | 155 | 142 | 56 | 8 | 265 | 20 607 | 188 | 54 | 23 | - |
| Marion town | 101 | 25 313 | 49 | 47 | 5 | - | 93 | 13 125 | 72 | 14 | 7 | - |
| District 3 | 509 | 29 228 | 215 | 219 | 57 | 18 | 318 | 19 688 | 205 | 113 | - | - |
| Farmerville town (part) | - | - | - | - | - | - | - | - | - | - | - | - |
| Spearsville village | 24 | 38 125 | 11 | 8 | 5 | - | 12 | 16 667 | 7 | 5 | - | - |
| District 4 | 486 | 30 064 | 174 | 227 | 85 | - | 319 | 21 758 | 202 | 90 | 27 | - |
| Bernice town (part) | 91 | 21 827 | 57 | 22 | 12 | - | 55 | 19 688 | 45 | 8 | 2 | - |
| Farmerville town (part) | - | - | - | - | - | - | - | - | - | - | - | - |
| District 5 | 577 | 30 957 | 168 | 297 | 96 | 16 | 349 | 18 309 | 224 | 109 | 16 | - |
| Downsville village (part) | 18 | 38 750 | - | 13 | 2 | 3 | 11 | 21 250 | 9 | 2 | - | - |
| Farmerville town (part) | - | - | - | - | - | - | - | - | - | - | - | - |
| District 6 | 326 | 30 625 | 116 | 190 | 20 | - | 309 | 21 080 | 185 | 102 | 17 | 5 |
| Farmerville town (part) | 116 | 27 262 | 39 | 71 | 6 | - | 122 | 17 292 | 80 | 35 | 7 | - |
| District 7 | 612 | 35 577 | 178 | 266 | 147 | 21 | 320 | 22 115 | 201 | 104 | 15 | - |
| Farmerville town (part) | 85 | 32 344 | 35 | 21 | 18 | 11 | 63 | 17 969 | 52 | 11 | - | - |
| District 8 | 454 | 34 022 | 112 | 239 | 103 | - | 299 | 25 925 | 131 | 160 | 8 | - |
| District 9 | 310 | 25 795 | 148 | 147 | 15 | - | 258 | 18 021 | 189 | 57 | 12 | - |
| Bernice town (part) | 124 | 19 063 | 75 | 45 | 4 | - | 131 | 16 354 | 106 | 22 | 3 | - |
| Junction City village (part) | 63 | 30 625 | 16 | 40 | 7 | - | 64 | 21 250 | 36 | 19 | 9 | - |
| Lillie village | 25 | 28 750 | 7 | 18 | - | - | 16 | 21 250 | 10 | 6 | - | - |
| Vermilion Parish | 7 510 | 31 044 | 2 639 | 3 211 | 1 514 | 146 | 4 727 | 18 710 | 3 325 | 1 222 | 153 | 27 |
| District 1 | 700 | 29 706 | 256 | 303 | 131 | 10 | 377 | 21 612 | 266 | 97 | 14 | - |
| Maurice village | 92 | 28 571 | 35 | 42 | 11 | 4 | 77 | 21 250 | 49 | 26 | 2 | - |
| District 2 | 767 | 30 678 | 279 | 304 | 175 | 9 | 507 | 19 880 | 300 | 173 | 28 | 6 |
| District 3 | 804 | 32 778 | 280 | 350 | 171 | 3 | 492 | 21 483 | 317 | 162 | 13 | - |
| Erath town (part) | 156 | 29 167 | 64 | 68 | 21 | 3 | 103 | 17 344 | 83 | 20 | - | - |
| District 4 | 273 | 20 819 | 168 | 84 | 21 | - | 234 | 13 659 | 203 | 26 | 5 | - |
| Abbeville city (part) | 224 | 20 086 | 152 | 68 | 4 | - | 200 | 13 125 | 181 | 19 | - | - |
| District 5 | 558 | 35 242 | 109 | 298 | 133 | 18 | 351 | 20 673 | 212 | 102 | 25 | 12 |
| Abbeville city (part) | 385 | 36 033 | 75 | 202 | 101 | 7 | 247 | 18 542 | 145 | 83 | 7 | 12 |
| District 6 | 498 | 31 250 | 178 | 154 | 134 | 32 | 298 | 18 929 | 208 | 79 | 8 | 3 |
| Abbeville city (part) | 67 | 20 625 | 41 | 26 | - | - | 76 | 20 000 | 55 | 21 | - | - |
| Erath town (part) | 134 | 28 500 | 55 | 52 | 27 | - | 137 | 19 946 | 93 | 38 | 3 | 3 |
| District 7 | 261 | 21 550 | 158 | 91 | 12 | - | 324 | 16 842 | 284 | 40 | - | - |
| Abbeville city (part) | 261 | 21 550 | 158 | 91 | 12 | - | 324 | 16 842 | 284 | 40 | - | - |
| District 8 | 605 | 33 359 | 197 | 258 | 145 | 5 | 372 | 18 750 | 274 | 90 | 8 | - |
| Delcambre town (part) | 241 | 29 583 | 77 | 111 | 51 | 2 | 139 | 17 083 | 104 | 35 | - | - |
| District 9 | 677 | 31 563 | 235 | 306 | 126 | 10 | 351 | 16 075 | 260 | 91 | - | - |
| Abbeville city (part) | 105 | 30 125 | 44 | 50 | 11 | - | 38 | 20 556 | 26 | 12 | - | - |
| District 10 | 490 | 30 068 | 166 | 214 | 78 | 32 | 279 | 17 699 | 214 | 65 | - | - |
| Kaplan city (part) | 329 | 29 893 | 115 | 147 | 49 | 18 | 194 | 17 500 | 142 | 52 | - | - |
| District 11 | 471 | 33 405 | 157 | 215 | 97 | 2 | 396 | 17 619 | 270 | 114 | 12 | - |
| Abbeville city (part) | 191 | 35 313 | 43 | 112 | 34 | 2 | 150 | 16 622 | 123 | 27 | - | - |
| District 12 | 447 | 31 875 | 144 | 231 | 67 | 5 | 253 | 21 993 | 159 | 77 | 17 | - |
| Kaplan city (part) | 290 | 28 281 | 113 | 147 | 25 | 5 | 152 | 21 250 | 99 | 43 | 10 | - |
| District 13 | 519 | 35 901 | 129 | 253 | 132 | 5 | 225 | 17 161 | 154 | 58 | 7 | 6 |
| District 14 | 440 | 30 417 | 183 | 150 | 92 | 15 | 268 | 14 919 | 204 | 48 | 16 | - |
| Gueydan town | 170 | 25 682 | 82 | 56 | 23 | 9 | 130 | 13 500 | 115 | 9 | 6 | - |
| Vernon Parish | 10 372 | 26 451 | 4 667 | 4 374 | 1 223 | 108 | 4 694 | 20 417 | 3 037 | 1 452 | 160 | 45 |
| District 1 | 452 | 29 118 | 177 | 216 | 49 | 10 | 191 | 20 169 | 130 | 52 | 9 | - |
| District 2 | 621 | 33 625 | 175 | 303 | 138 | 5 | 381 | 17 938 | 245 | 120 | 16 | - |
| Anacoco village | 122 | 37 500 | 25 | 70 | 24 | 3 | 85 | 23 125 | 44 | 35 | 6 | - |
| Hornbeck town | 81 | 27 750 | 30 | 44 | 7 | - | 46 | 17 000 | 35 | 8 | 3 | - |
| District 3 | 637 | 40 163 | 153 | 329 | 137 | 18 | 358 | 22 159 | 201 | 113 | 31 | 13 |
| De Ridder city (part) | 61 | 29 792 | 20 | 29 | 12 | - | 31 | 42 125 | 7 | 10 | 14 | - |
| District 4 | 3 591 | 21 505 | 2 233 | 1 096 | 241 | 21 | 957 | 19 017 | 686 | 263 | - | 8 |
| Fort Polk South CDP | 3 116 | 20 855 | 2 004 | 879 | 212 | 21 | 741 | 17 776 | 568 | 165 | - | 8 |
| District 5 | 554 | 31 174 | 162 | 300 | 87 | 5 | 260 | 21 170 | 173 | 80 | 7 | - |
| District 6 | 563 | 33 060 | 192 | 294 | 77 | - | 421 | 19 046 | 296 | 90 | 25 | 10 |
| Simpson village | 94 | 36 184 | 11 | 66 | 17 | - | 72 | 26 500 | 33 | 32 | 7 | - |
| District 7 | 593 | 30 505 | 204 | 288 | 93 | 8 | 282 | 23 281 | 152 | 113 | 15 | 2 |
| De Ridder city (part) | 23 | 35 288 | - | 23 | - | - | 25 | 40 547 | 9 | 16 | - | - |
| Rosepine town | 219 | 28 988 | 87 | 112 | 17 | 3 | 116 | 23 958 | 63 | 44 | 7 | 2 |
| District 8 | 836 | 27 337 | 332 | 409 | 82 | 13 | 429 | 19 469 | 287 | 127 | 11 | 4 |
| New Llano town (part) | 472 | 26 364 | 212 | 215 | 35 | 10 | 318 | 21 000 | 205 | 104 | 5 | 4 |
| District 9 | 441 | 29 271 | 194 | 168 | 76 | 3 | 368 | 22 258 | 218 | 140 | 10 | - |
| Leesville city (part) | 301 | 23 359 | 161 | 102 | 38 | - | 270 | 23 548 | 153 | 107 | 10 | - |
| New Llano town (part) | 15 | 42 188 | 4 | 4 | 4 | 3 | 8 | 13 750 | 8 | - | - | - |
| District 10 | 255 | 27 083 | 95 | 135 | 25 | - | 141 | 20 647 | 92 | 49 | - | - |
| Leesville city (part) | 116 | 24 583 | 60 | 44 | 12 | - | 78 | 14 583 | 60 | 18 | - | - |
| District 11 | 1 363 | 27 491 | 550 | 645 | 148 | 20 | 576 | 19 620 | 377 | 180 | 19 | - |
| Fort Polk North CDP | 790 | 25 729 | 374 | 374 | 42 | - | 243 | 19 044 | 168 | 75 | - | - |
| Leesville city (part) | 346 | 32 917 | 104 | 175 | 57 | 10 | 218 | 19 844 | 139 | 65 | 14 | - |
| District 12 | 466 | 28 370 | 200 | 191 | 70 | 5 | 330 | 23 370 | 180 | 125 | 17 | 8 |
| Leesville city (part) | 151 | 29 821 | 64 | 70 | 17 | - | 61 | 22 266 | 39 | 15 | 7 | - |
| Washington Parish | 5 705 | 27 964 | 2 397 | 2 178 | 974 | 156 | 3 707 | 17 709 | 2 563 | 924 | 199 | 21 |
| District 1 | 207 | 20 250 | 129 | 50 | 28 | - | 190 | 13 587 | 153 | 30 | 7 | - |
| Bogalusa city (part) | 153 | 23 438 | 84 | 41 | 28 | - | 140 | 13 882 | 103 | 30 | 7 | - |

Table 11. **Earnings in 1999 of Full-Time, Year-Round Workers, by Sex: 2000**—Con.

[Data based on a sample (except Tables 65-68). For information on confidentiality protection, coverage, sampling error, and nonsampling error, see Appendix G.
For location of definitions, see "How to Use This Census Report"]

| State<br>Parish<br>Parish Subdivision<br>Place | Male | | | | | | Female | | | | | |
|---|---|---|---|---|---|---|---|---|---|---|---|---|
| | | | Earnings in 1999 | | | | | | Earnings in 1999 | | | |
| | Workers with earnings | Median earnings in 1999 (dollars) | $1 to $24,999 or loss | $25,000 to $49,999 | $50,000 to $99,999 | $100,000 or more | Workers with earnings | Median earnings in 1999 (dollars) | $1 to $24,999 or loss | $25,000 to $49,999 | $50,000 to $99,999 | $100,000 or more |
| Washington Parish—Con. | | | | | | | | | | | | |
| District 2 | 356 | 25 288 | 175 | 113 | 61 | 7 | 230 | 22 000 | 133 | 59 | 31 | 7 |
| Bogalusa city (part) | 356 | 25 288 | 175 | 113 | 61 | 7 | 224 | 21 786 | 133 | 59 | 25 | 7 |
| District 3 | 260 | 32 039 | 56 | 126 | 78 | - | 207 | 21 750 | 114 | 76 | 17 | - |
| Bogalusa city (part) | 167 | 30 121 | 44 | 98 | 25 | - | 133 | 24 792 | 67 | 59 | 7 | - |
| District 4 | 513 | 30 458 | 176 | 216 | 116 | 5 | 361 | 17 111 | 247 | 104 | 10 | - |
| Bogalusa city (part) | 199 | 26 250 | 83 | 93 | 23 | - | 137 | 16 705 | 97 | 40 | - | - |
| District 5 | 331 | 26 648 | 151 | 116 | 51 | 13 | 214 | 19 107 | 134 | 72 | 8 | - |
| Bogalusa city (part) | 105 | 26 477 | 46 | 42 | 17 | - | 77 | 16 250 | 59 | 18 | - | - |
| District 6 | 535 | 30 705 | 158 | 240 | 121 | 16 | 326 | 23 393 | 181 | 115 | 30 | - |
| Bogalusa city (part) | 177 | 31 875 | 60 | 64 | 53 | - | 130 | 19 565 | 91 | 28 | 11 | - |
| District 7 | 288 | 26 382 | 123 | 133 | 18 | 14 | 195 | 20 461 | 120 | 60 | 15 | - |
| Bogalusa city (part) | 230 | 25 000 | 115 | 101 | - | 14 | 139 | 15 536 | 113 | 26 | - | - |
| District 8 | 494 | 30 402 | 204 | 195 | 89 | 6 | 377 | 17 552 | 277 | 68 | 32 | - |
| Angie village | 33 | 34 375 | 11 | 16 | 6 | - | 24 | 26 071 | 9 | 11 | 4 | - |
| Varnado village | 47 | 30 938 | 11 | 20 | 16 | - | 46 | 21 000 | 29 | 17 | - | - |
| District 9 | 555 | 28 227 | 236 | 209 | 103 | 7 | 341 | 19 076 | 221 | 118 | 2 | - |
| District 10 | 457 | 23 006 | 262 | 152 | 43 | - | 229 | 15 380 | 175 | 45 | 9 | - |
| District 11 | 418 | 26 908 | 180 | 164 | 59 | 15 | 256 | 13 333 | 206 | 35 | 15 | - |
| District 12 | 566 | 28 289 | 211 | 232 | 79 | 44 | 317 | 17 426 | 242 | 53 | 14 | 8 |
| Franklinton town (part) | 191 | 27 961 | 72 | 78 | 24 | 17 | 143 | 19 519 | 105 | 21 | 9 | 8 |
| District 13 | 493 | 30 987 | 216 | 145 | 103 | 29 | 288 | 18 000 | 217 | 56 | 9 | 6 |
| Franklinton town (part) | - | - | - | - | - | - | - | - | - | - | - | - |
| District 14 | 232 | 23 571 | 120 | 87 | 25 | - | 176 | 15 066 | 143 | 33 | - | - |
| Franklinton town (part) | 155 | 18 295 | 98 | 37 | 20 | - | 121 | 15 117 | 102 | 19 | - | - |
| Webster Parish | 6 851 | 30 343 | 2 477 | 3 192 | 950 | 232 | 4 554 | 20 907 | 2 816 | 1 509 | 209 | 20 |
| District 1 | 561 | 30 625 | 206 | 271 | 48 | 36 | 356 | 18 750 | 227 | 109 | 20 | - |
| Springhill city (part) | 561 | 30 625 | 206 | 271 | 48 | 36 | 356 | 18 750 | 227 | 109 | 20 | - |
| District 2 | 309 | 25 792 | 145 | 131 | 8 | 25 | 277 | 17 026 | 227 | 50 | - | - |
| Cullen town (part) | 94 | 20 455 | 58 | 34 | 2 | - | 74 | 20 000 | 47 | 27 | - | - |
| Springhill city (part) | 215 | 26 971 | 87 | 97 | 6 | 25 | 203 | 16 438 | 180 | 23 | - | - |
| District 3 | 617 | 31 276 | 209 | 318 | 77 | 13 | 329 | 22 457 | 188 | 121 | 20 | - |
| Cullen town (part) | 33 | 20 208 | 23 | 6 | 4 | - | 31 | 16 875 | 28 | 3 | - | - |
| Sarepta town | 173 | 31 776 | 42 | 110 | 16 | 5 | 103 | 21 250 | 69 | 32 | 2 | - |
| District 4 | 636 | 34 833 | 140 | 361 | 123 | 12 | 439 | 23 679 | 238 | 159 | 42 | - |
| Minden city (part) | - | - | - | - | - | - | - | - | - | - | - | - |
| Shongaloo village | 36 | 32 500 | 9 | 19 | 8 | - | 12 | 22 500 | 9 | 1 | 2 | - |
| Springhill city (part) | 11 | 38 750 | - | 11 | - | - | 14 | 61 250 | - | - | 14 | - |
| District 5 | 605 | 30 538 | 218 | 286 | 89 | 12 | 322 | 21 894 | 175 | 147 | - | - |
| Cotton Valley town | 180 | 30 345 | 54 | 109 | 14 | 3 | 91 | 21 635 | 56 | 35 | - | - |
| District 6 | 818 | 31 000 | 285 | 337 | 145 | 51 | 510 | 21 480 | 327 | 158 | 20 | 5 |
| Dixie Inn village | 62 | 28 000 | 26 | 26 | 10 | - | 26 | 20 500 | 17 | 9 | - | - |
| Minden city (part) | 416 | 30 833 | 149 | 173 | 68 | 26 | 262 | 23 077 | 151 | 92 | 14 | 5 |
| District 7 | 554 | 30 294 | 217 | 179 | 118 | 40 | 405 | 22 028 | 220 | 150 | 24 | 11 |
| Dubberly village (part) | - | - | - | - | - | - | - | - | - | - | - | - |
| Minden city (part) | 192 | 42 159 | 65 | 41 | 46 | 40 | 140 | 15 192 | 96 | 27 | 6 | 11 |
| District 8 | 643 | 31 173 | 207 | 296 | 122 | 18 | 454 | 20 000 | 283 | 167 | 4 | - |
| Minden city (part) | 643 | 31 173 | 207 | 296 | 122 | 18 | 454 | 20 000 | 283 | 167 | 4 | - |
| District 9 | 306 | 23 302 | 189 | 103 | 14 | - | 277 | 17 250 | 223 | 39 | 15 | - |
| Minden city (part) | 306 | 23 302 | 189 | 103 | 14 | - | 277 | 17 250 | 223 | 39 | 15 | - |
| District 10 | 302 | 24 191 | 162 | 125 | 15 | - | 208 | 17 692 | 146 | 47 | 15 | - |
| Minden city (part) | 270 | 23 015 | 162 | 93 | 15 | - | 198 | 18 013 | 136 | 47 | 15 | - |
| District 11 | 723 | 31 135 | 239 | 382 | 90 | 12 | 449 | 20 451 | 266 | 160 | 22 | 1 |
| Dubberly village (part) | 59 | 26 985 | 16 | 39 | 2 | 2 | 38 | 30 333 | 15 | 20 | 3 | - |
| Heflin village | 40 | 29 167 | 15 | 19 | 6 | - | 22 | 19 500 | 14 | 8 | - | - |
| Sibley town | 171 | 34 750 | 57 | 88 | 23 | 3 | 116 | 17 750 | 79 | 33 | 4 | - |
| District 12 | 777 | 30 669 | 260 | 403 | 101 | 13 | 528 | 22 647 | 296 | 202 | 27 | 3 |
| Doyline village | 146 | 30 536 | 51 | 76 | 13 | 6 | 102 | 21 563 | 59 | 33 | 7 | 3 |
| West Baton Rouge Parish | 3 749 | 35 618 | 940 | 1 773 | 900 | 136 | 2 782 | 22 960 | 1 564 | 1 053 | 156 | 9 |
| District 1 | 502 | 36 103 | 111 | 261 | 124 | 6 | 356 | 22 426 | 208 | 141 | 7 | - |
| Addis town (part) | 369 | 34 432 | 92 | 189 | 82 | 6 | 301 | 22 008 | 178 | 118 | 5 | - |
| District 2 | 587 | 43 990 | 89 | 252 | 224 | 22 | 476 | 25 583 | 224 | 207 | 45 | - |
| Addis town (part) | 29 | 34 792 | - | 24 | 5 | - | 20 | 20 938 | 17 | 3 | - | - |
| Brusly town (part) | 241 | 40 391 | 60 | 97 | 84 | - | 216 | 26 471 | 88 | 101 | 27 | - |
| District 3 | 508 | 39 444 | 95 | 269 | 120 | 24 | 419 | 24 112 | 223 | 170 | 26 | - |
| Brusly town (part) | 144 | 35 500 | 31 | 74 | 39 | - | 93 | 23 482 | 55 | 35 | 3 | - |
| District 4 | 705 | 30 858 | 208 | 333 | 127 | 37 | 675 | 22 271 | 377 | 264 | 25 | 9 |
| Port Allen city (part) | 639 | 31 593 | 179 | 296 | 127 | 37 | 605 | 22 479 | 337 | 234 | 25 | 9 |
| District 5 | 41 | 16 563 | 25 | 16 | - | - | 61 | 18 542 | 44 | 17 | - | - |
| Port Allen city (part) | 41 | 16 563 | 25 | 16 | - | - | 61 | 18 542 | 44 | 17 | - | - |
| District 6 | 397 | 34 141 | 131 | 178 | 57 | 31 | 238 | 20 521 | 149 | 72 | 17 | - |
| Port Allen city (part) | - | - | - | - | - | - | - | - | - | - | - | - |
| District 7 | 1 009 | 34 980 | 281 | 464 | 248 | 16 | 557 | 22 208 | 339 | 182 | 36 | - |
| West Carroll Parish | 1 528 | 28 211 | 630 | 614 | 253 | 31 | 928 | 18 477 | 654 | 239 | 30 | 5 |
| District A | 246 | 22 045 | 144 | 83 | 18 | 1 | 150 | 17 283 | 133 | 17 | - | - |
| Epps village | 58 | 20 000 | 35 | 19 | 3 | 1 | 53 | 15 804 | 49 | 4 | - | - |
| District B | 266 | 28 355 | 107 | 115 | 38 | 6 | 108 | 19 375 | 77 | 22 | 9 | - |
| Pioneer village | 19 | 17 917 | 14 | 4 | 1 | - | 6 | 23 125 | 6 | - | - | - |
| District C | 402 | 28 438 | 169 | 131 | 102 | - | 247 | 18 233 | 170 | 66 | 11 | - |
| Forest village | 48 | 26 786 | 19 | 20 | 9 | - | 10 | 13 750 | 9 | 1 | - | - |
| District D | 253 | 25 052 | 126 | 84 | 32 | 11 | 211 | 18 250 | 142 | 54 | 10 | 5 |
| Oak Grove town | 201 | 22 708 | 117 | 48 | 32 | 4 | 160 | 14 531 | 112 | 39 | 4 | 5 |
| District E | 361 | 34 125 | 84 | 201 | 63 | 13 | 212 | 20 395 | 132 | 80 | - | - |
| Kilbourne village | 55 | 39 250 | 10 | 33 | 12 | - | 33 | 23 250 | 20 | 13 | - | - |
| West Feliciana Parish | 1 967 | 35 046 | 650 | 669 | 483 | 165 | 1 310 | 21 922 | 732 | 493 | 82 | 3 |
| District 1 | 246 | 40 893 | 63 | 91 | 87 | 5 | 166 | 24 211 | 89 | 64 | 13 | - |
| St. Francisville town (part) | 246 | 40 893 | 63 | 91 | 87 | 5 | 166 | 24 211 | 89 | 64 | 13 | - |
| District 2 | 432 | 56 042 | 61 | 112 | 138 | 121 | 283 | 23 125 | 149 | 107 | 27 | - |
| District 3 | 205 | 30 375 | 85 | 61 | 42 | 17 | 173 | 21 250 | 102 | 66 | 5 | - |
| District 4 | 520 | 17 586 | 305 | 170 | 38 | 7 | 182 | 25 519 | 80 | 94 | 8 | - |
| District 5 | 163 | 39 583 | 28 | 72 | 63 | - | 157 | 19 732 | 96 | 57 | 4 | - |
| St. Francisville town (part) | - | - | - | - | - | - | - | - | - | - | - | - |
| District 6 | 239 | 41 298 | 30 | 111 | 88 | 10 | 209 | 20 313 | 122 | 75 | 12 | - |

Table 11. **Earnings in 1999 of Full-Time, Year-Round Workers, by Sex: 2000**—Con.

[Data based on a sample (except Tables 65-68). For information on confidentiality protection, coverage, sampling error, and nonsampling error, see Appendix G.
For location of definitions, see "How to Use This Census Report"]

| **State**<br>**Parish**<br>**Parish Subdivision**<br>**Place** | Male | | | | | | Female | | | | | |
|---|---|---|---|---|---|---|---|---|---|---|---|---|
| | | | Earnings in 1999 | | | | | | Earnings in 1999 | | | |
| | Workers with earnings | Median earnings in 1999 (dollars) | $1 to $24,999 or loss | $25,000 to $49,999 | $50,000 to $99,999 | $100,000 or more | Workers with earnings | Median earnings in 1999 (dollars) | $1 to $24,999 or loss | $25,000 to $49,999 | $50,000 to $99,999 | $100,000 or more |
| West Feliciana Parish—Con. | | | | | | | | | | | | |
| District 6—Con. | | | | | | | | | | | | |
| St. Francisville town (part) | 40 | 80 000 | 4 | 11 | 22 | 3 | 32 | 33 056 | 9 | 18 | 5 | - |
| District 7 | 162 | 25 750 | 78 | 52 | 27 | 5 | 140 | 17 500 | 94 | 30 | 13 | 3 |
| St. Francisville town (part) | 38 | 32 500 | 18 | 10 | 10 | - | 49 | 24 375 | 25 | 11 | 10 | 3 |
| Winn Parish | 2 323 | 29 094 | 871 | 1 091 | 276 | 85 | 1 450 | 17 939 | 1 061 | 358 | 25 | 6 |
| District 1 | 189 | 26 336 | 79 | 87 | 11 | 12 | 183 | 14 375 | 155 | 28 | - | - |
| Atlanta village (part) | 12 | 45 833 | 2 | 6 | 2 | 2 | 6 | 25 000 | 3 | 3 | - | - |
| Winnfield city (part) | 81 | 23 750 | 48 | 24 | 9 | - | 89 | 11 632 | 83 | 6 | - | - |
| District 2 | 218 | 24 750 | 110 | 97 | 5 | 6 | 155 | 12 604 | 128 | 27 | - | - |
| Winnfield city (part) | 218 | 24 750 | 110 | 97 | 5 | 6 | 155 | 12 604 | 128 | 27 | - | - |
| District 3 | 405 | 27 652 | 166 | 161 | 66 | 12 | 262 | 15 278 | 214 | 48 | - | - |
| Winnfield city (part) | 165 | 26 726 | 68 | 81 | 16 | - | 125 | 12 048 | 108 | 17 | - | - |
| District 4 | 375 | 32 011 | 118 | 172 | 51 | 34 | 181 | 15 893 | 149 | 32 | - | - |
| Calvin village | 36 | 31 250 | 13 | 12 | 9 | 2 | 25 | 13 750 | 20 | 5 | - | - |
| Winnfield city (part) | 20 | 33 750 | - | 16 | 4 | - | 23 | 24 531 | 13 | 10 | - | - |
| District 5 | 407 | 28 393 | 160 | 191 | 45 | 11 | 220 | 21 136 | 144 | 65 | 11 | - |
| Dodson village | 44 | 29 000 | 15 | 23 | 4 | 2 | 16 | 21 250 | 10 | 6 | - | - |
| Sikes village | 23 | 26 750 | 8 | 12 | 3 | - | 7 | 20 417 | 6 | 1 | - | - |
| District 6 | 362 | 31 047 | 119 | 198 | 35 | 10 | 180 | 20 333 | 121 | 54 | 5 | - |
| Winnfield city (part) | 109 | 27 321 | 48 | 54 | 7 | - | 66 | 20 208 | 55 | 11 | - | - |
| District 7 | 367 | 31 344 | 119 | 185 | 63 | - | 269 | 23 510 | 150 | 104 | 9 | 6 |
| Atlanta village (part) | - | - | - | - | - | - | - | - | - | - | - | - |
| Tullos town (part) | - | - | - | - | - | - | - | - | - | - | - | - |
| Winnfield city (part) | 110 | 32 368 | 24 | 70 | 16 | - | 62 | 36 786 | 13 | 43 | - | 6 |

Table 12. **Earnings in 1999 of Full-Time, Year-Round Workers, by Sex: 2000**

[Data based on a sample (except Tables 65-68). For information on confidentiality protection, coverage, sampling error, and nonsampling error, see Appendix G.
For location of definitions, see "How to Use This Census Report"]

| State<br>Parish<br>Place | Male | | | | | | Female | | | | | |
|---|---|---|---|---|---|---|---|---|---|---|---|---|
| | | | Earnings in 1999 | | | | | | Earnings in 1999 | | | |
| | Workers with earnings | Median earnings in 1999 (dollars) | $1 to $24,999 or loss | $25,000 to $49,999 | $50,000 to $99,999 | $100,000 or more | Workers with earnings | Median earnings in 1999 (dollars) | $1 to $24,999 or loss | $25,000 to $49,999 | $50,000 to $99,999 | $100,000 or more |
| **The State** | **725 557** | **33 399** | **221 456** | **308 167** | **158 541** | **37 393** | **509 083** | **22 069** | **292 766** | **173 913** | **37 232** | **5 172** |
| **PARISH** | | | | | | | | | | | | |
| Acadia Parish | 8 520 | 29 353 | 3 260 | 3 772 | 1 155 | 333 | 5 428 | 17 179 | 3 944 | 1 274 | 178 | 32 |
| Allen Parish | 3 342 | 32 371 | 1 021 | 1 433 | 826 | 62 | 2 180 | 17 154 | 1 574 | 542 | 58 | 6 |
| Ascension Parish | 15 320 | 41 109 | 2 742 | 7 123 | 4 995 | 460 | 9 611 | 23 054 | 5 303 | 3 438 | 848 | 22 |
| Assumption Parish | 3 563 | 35 941 | 888 | 1 683 | 911 | 81 | 2 083 | 18 065 | 1 397 | 621 | 63 | 2 |
| Avoyelles Parish | 5 350 | 27 122 | 2 394 | 2 078 | 747 | 131 | 3 738 | 18 250 | 2 724 | 879 | 112 | 23 |
| Beauregard Parish | 5 343 | 35 268 | 1 517 | 2 420 | 1 167 | 239 | 3 033 | 19 639 | 1 963 | 857 | 199 | 14 |
| Bienville Parish | 2 153 | 28 022 | 850 | 1 024 | 231 | 48 | 1 567 | 18 682 | 1 073 | 421 | 66 | 7 |
| Bossier Parish | 19 663 | 32 305 | 6 307 | 8 606 | 4 043 | 707 | 13 193 | 23 287 | 7 259 | 5 006 | 809 | 119 |
| Caddo Parish | 40 900 | 31 664 | 14 285 | 15 989 | 8 152 | 2 474 | 32 831 | 22 074 | 18 800 | 11 178 | 2 505 | 348 |
| Calcasieu Parish | 32 409 | 36 569 | 8 980 | 13 217 | 8 696 | 1 516 | 20 961 | 21 390 | 12 600 | 6 931 | 1 347 | 83 |
| Caldwell Parish | 1 374 | 29 677 | 552 | 564 | 226 | 32 | 983 | 19 475 | 672 | 242 | 65 | 4 |
| Cameron Parish | 1 546 | 31 167 | 525 | 649 | 355 | 17 | 940 | 19 113 | 587 | 285 | 47 | 21 |
| Catahoula Parish | 1 322 | 26 181 | 618 | 513 | 155 | 36 | 809 | 18 427 | 560 | 211 | 38 | - |
| Claiborne Parish | 2 350 | 29 161 | 900 | 995 | 402 | 53 | 1 559 | 20 102 | 1 051 | 444 | 38 | 26 |
| Concordia Parish | 2 444 | 27 453 | 1 064 | 1 050 | 268 | 62 | 1 831 | 18 678 | 1 340 | 448 | 30 | 13 |
| De Soto Parish | 3 744 | 30 780 | 1 269 | 1 681 | 720 | 74 | 2 850 | 20 182 | 1 872 | 852 | 124 | 2 |
| East Baton Rouge Parish | 70 154 | 38 334 | 18 207 | 26 863 | 19 568 | 5 516 | 53 928 | 25 073 | 26 831 | 21 161 | 5 305 | 631 |
| East Carroll Parish | 978 | 22 099 | 553 | 294 | 102 | 29 | 597 | 18 672 | 409 | 167 | 21 | - |
| East Feliciana Parish | 2 992 | 31 804 | 1 074 | 1 114 | 730 | 74 | 2 379 | 20 243 | 1 493 | 713 | 156 | 17 |
| Evangeline Parish | 3 787 | 30 386 | 1 452 | 1 530 | 677 | 128 | 2 739 | 16 793 | 2 070 | 543 | 118 | 8 |
| Franklin Parish | 2 539 | 26 305 | 1 163 | 1 009 | 320 | 47 | 1 767 | 16 758 | 1 301 | 385 | 57 | 24 |
| Grant Parish | 2 814 | 31 235 | 871 | 1 456 | 409 | 78 | 1 807 | 20 470 | 1 143 | 583 | 75 | 6 |
| Iberia Parish | 10 838 | 32 399 | 3 481 | 4 799 | 2 144 | 414 | 6 916 | 18 174 | 4 970 | 1 669 | 207 | 70 |
| Iberville Parish | 4 505 | 32 074 | 1 486 | 1 886 | 1 043 | 90 | 3 534 | 20 007 | 2 342 | 986 | 180 | 26 |
| Jackson Parish | 2 623 | 31 977 | 797 | 1 268 | 511 | 47 | 1 571 | 19 992 | 1 019 | 478 | 74 | - |
| Jefferson Parish | 85 569 | 35 081 | 23 341 | 38 471 | 18 681 | 5 076 | 61 835 | 24 921 | 31 035 | 24 291 | 5 690 | 819 |
| Jefferson Davis Parish | 4 286 | 28 279 | 1 761 | 1 742 | 718 | 65 | 2 923 | 18 668 | 2 031 | 748 | 108 | 36 |
| Lafayette Parish | 33 984 | 36 428 | 9 400 | 13 463 | 8 629 | 2 492 | 22 856 | 22 751 | 12 647 | 8 490 | 1 476 | 243 |
| Lafourche Parish | 14 783 | 34 600 | 3 863 | 7 705 | 2 603 | 612 | 7 941 | 19 484 | 5 277 | 2 267 | 371 | 26 |
| La Salle Parish | 1 986 | 27 431 | 818 | 902 | 247 | 19 | 1 232 | 19 697 | 825 | 338 | 64 | 5 |
| Lincoln Parish | 6 085 | 32 376 | 1 956 | 2 632 | 1 214 | 283 | 3 928 | 20 877 | 2 643 | 1 095 | 165 | 25 |
| Livingston Parish | 17 715 | 36 508 | 3 858 | 9 034 | 4 494 | 329 | 10 874 | 22 325 | 6 288 | 3 820 | 725 | 41 |
| Madison Parish | 1 411 | 26 394 | 662 | 577 | 159 | 13 | 1 229 | 16 141 | 911 | 290 | 28 | - |
| Morehouse Parish | 4 296 | 31 385 | 1 439 | 1 905 | 817 | 135 | 3 076 | 18 474 | 2 145 | 821 | 96 | 14 |
| Natchitoches Parish | 5 389 | 29 388 | 2 093 | 2 154 | 909 | 233 | 3 561 | 19 234 | 2 324 | 1 024 | 179 | 34 |
| Orleans Parish | 65 135 | 30 862 | 23 652 | 25 029 | 11 794 | 4 660 | 57 189 | 23 768 | 30 015 | 20 491 | 5 521 | 1 162 |
| Ouachita Parish | 24 121 | 31 616 | 7 842 | 10 339 | 4 773 | 1 167 | 18 482 | 23 139 | 10 109 | 6 936 | 1 305 | 132 |
| Plaquemines Parish | 4 233 | 37 245 | 1 120 | 1 848 | 1 076 | 189 | 2 605 | 21 691 | 1 565 | 867 | 157 | 16 |
| Pointe Coupee Parish | 3 571 | 35 022 | 1 100 | 1 619 | 753 | 99 | 2 299 | 20 759 | 1 490 | 727 | 71 | 11 |
| Rapides Parish | 19 338 | 29 775 | 7 376 | 7 902 | 3 212 | 848 | 14 852 | 20 483 | 9 352 | 4 582 | 806 | 112 |
| Red River Parish | 1 231 | 27 132 | 543 | 502 | 151 | 35 | 853 | 17 760 | 656 | 163 | 33 | 1 |
| Richland Parish | 2 727 | 28 471 | 1 093 | 1 205 | 345 | 84 | 2 141 | 18 587 | 1 547 | 475 | 112 | 7 |
| Sabine Parish | 3 249 | 29 726 | 1 170 | 1 545 | 403 | 131 | 2 097 | 18 514 | 1 425 | 571 | 99 | 2 |
| St. Bernard Parish | 12 098 | 34 303 | 3 329 | 5 829 | 2 796 | 144 | 8 842 | 24 009 | 4 696 | 3 610 | 523 | 13 |
| St. Charles Parish | 9 127 | 40 651 | 1 825 | 3 908 | 2 917 | 477 | 5 853 | 24 780 | 2 970 | 2 324 | 509 | 50 |
| St. Helena Parish | 1 317 | 30 218 | 512 | 558 | 208 | 39 | 1 029 | 16 853 | 722 | 263 | 40 | 4 |
| St. James Parish | 3 082 | 37 487 | 723 | 1 417 | 916 | 26 | 1 958 | 21 712 | 1 197 | 628 | 133 | - |
| St. John the Baptist Parish | 7 401 | 37 293 | 1 624 | 3 453 | 2 116 | 208 | 5 085 | 22 323 | 3 009 | 1 733 | 303 | 40 |
| St. Landry Parish | 11 284 | 29 458 | 4 411 | 4 925 | 1 663 | 285 | 7 882 | 18 473 | 5 433 | 2 085 | 282 | 82 |
| St. Martin Parish | 7 492 | 30 701 | 2 418 | 3 502 | 1 346 | 226 | 4 862 | 18 365 | 3 494 | 1 135 | 215 | 18 |
| St. Mary Parish | 8 394 | 31 570 | 2 621 | 3 812 | 1 770 | 191 | 5 171 | 18 341 | 3 595 | 1 349 | 217 | 10 |
| St. Tammany Parish | 38 450 | 41 876 | 7 900 | 14 597 | 11 856 | 4 097 | 22 334 | 25 996 | 10 533 | 8 449 | 2 870 | 482 |
| Tangipahoa Parish | 15 775 | 31 576 | 5 149 | 7 135 | 2 958 | 533 | 10 208 | 20 066 | 6 582 | 2 896 | 694 | 36 |
| Tensas Parish | 746 | 26 636 | 337 | 251 | 110 | 48 | 510 | 16 781 | 418 | 83 | 5 | 4 |
| Terrebonne Parish | 16 868 | 34 869 | 4 641 | 8 268 | 3 187 | 772 | 9 695 | 20 705 | 6 065 | 2 959 | 574 | 97 |
| Union Parish | 3 836 | 30 494 | 1 352 | 1 820 | 594 | 70 | 2 694 | 21 070 | 1 718 | 839 | 127 | 10 |
| Vermilion Parish | 7 510 | 31 044 | 2 639 | 3 211 | 1 514 | 146 | 4 727 | 18 710 | 3 325 | 1 222 | 153 | 27 |
| Vernon Parish | 10 372 | 26 451 | 4 667 | 4 374 | 1 223 | 108 | 4 694 | 20 417 | 3 037 | 1 452 | 160 | 45 |
| Washington Parish | 5 705 | 27 964 | 2 397 | 2 178 | 974 | 156 | 3 707 | 17 709 | 2 563 | 924 | 199 | 21 |
| Webster Parish | 6 851 | 30 343 | 2 477 | 3 192 | 950 | 232 | 4 554 | 20 907 | 2 816 | 1 509 | 209 | 20 |
| West Baton Rouge Parish | 3 749 | 35 618 | 940 | 1 773 | 900 | 136 | 2 782 | 22 960 | 1 564 | 1 053 | 156 | 9 |
| West Carroll Parish | 1 528 | 28 211 | 630 | 614 | 253 | 31 | 928 | 18 477 | 654 | 239 | 30 | 5 |
| West Feliciana Parish | 1 967 | 35 046 | 650 | 669 | 483 | 165 | 1 310 | 21 922 | 732 | 493 | 82 | 3 |
| Winn Parish | 2 323 | 29 094 | 871 | 1 091 | 276 | 85 | 1 450 | 17 939 | 1 061 | 358 | 25 | 6 |
| **PLACE** | | | | | | | | | | | | |
| Abbeville city, Vermilion Parish | 1 233 | 27 766 | 513 | 549 | 162 | 9 | 1 035 | 16 073 | 814 | 202 | 7 | 12 |
| Abita Springs town, St. Tammany Parish | 405 | 36 250 | 80 | 196 | 119 | 10 | 222 | 27 368 | 93 | 101 | 25 | 3 |
| Addis town, West Baton Rouge Parish | 398 | 34 559 | 92 | 213 | 87 | 6 | 321 | 21 799 | 195 | 121 | 5 | - |
| Albany village, Livingston Parish | 134 | 35 000 | 40 | 77 | 17 | - | 96 | 21 111 | 67 | 21 | 8 | - |
| Alexandria city, Rapides Parish | 5 826 | 29 456 | 2 351 | 2 037 | 1 031 | 407 | 5 245 | 20 154 | 3 305 | 1 606 | 294 | 40 |
| Ama CDP, St. Charles Parish | 279 | 35 875 | 53 | 154 | 72 | - | 178 | 31 667 | 53 | 96 | 23 | 6 |
| Amelia CDP, St. Mary Parish | 319 | 30 313 | 121 | 151 | 47 | - | 150 | 16 917 | 119 | 31 | - | - |
| Amite City town, Tangipahoa Parish | 515 | 30 590 | 196 | 211 | 75 | 33 | 388 | 19 063 | 265 | 102 | 17 | 4 |
| Anacoco village, Vernon Parish | 122 | 37 500 | 25 | 70 | 24 | 3 | 85 | 23 125 | 44 | 35 | 6 | - |
| Angie village, Washington Parish | 33 | 34 375 | 11 | 16 | 6 | - | 24 | 26 071 | 9 | 11 | 4 | - |
| Arabi CDP, St. Bernard Parish | 1 385 | 32 146 | 380 | 730 | 252 | 23 | 1 057 | 24 489 | 542 | 431 | 79 | 5 |
| Arcadia town, Bienville Parish | 347 | 25 885 | 165 | 143 | 26 | 13 | 320 | 17 279 | 246 | 67 | 7 | - |
| Arnaudville town | 163 | 28 365 | 62 | 76 | 22 | 3 | 119 | 20 221 | 78 | 37 | 2 | 2 |
| St. Landry Parish (part) | 151 | 27 596 | 62 | 69 | 17 | 3 | 108 | 20 179 | 70 | 34 | 2 | 2 |
| St. Martin Parish (part) | 12 | 46 250 | - | 7 | 5 | - | 11 | 20 417 | 8 | 3 | - | - |
| Ashland village, Natchitoches Parish | 34 | 27 083 | 12 | 13 | 7 | 2 | 8 | 23 750 | 6 | 2 | - | - |
| Athens village, Claiborne Parish | 37 | 23 393 | 23 | 12 | - | 2 | 19 | 22 250 | 11 | 6 | - | 2 |
| Atlanta village, Winn Parish | 12 | 45 833 | 2 | 6 | 2 | 2 | 6 | 25 000 | 3 | 3 | - | - |
| Avondale CDP, Jefferson Parish | 985 | 28 730 | 337 | 558 | 83 | 7 | 682 | 21 936 | 438 | 234 | 10 | - |

Table 12. **Earnings in 1999 of Full-Time, Year-Round Workers, by Sex: 2000**—Con.

[Data based on a sample (except Tables 65-68). For information on confidentiality protection, coverage, sampling error, and nonsampling error, see Appendix G.
For location of definitions, see "How to Use This Census Report"]

| State Parish Place | Male | | | | | | Female | | | | | |
|---|---|---|---|---|---|---|---|---|---|---|---|---|
| | | | Earnings in 1999 | | | | | | Earnings in 1999 | | | |
| | Workers with earnings | Median earnings in 1999 (dollars) | $1 to $24,999 or loss | $25,000 to $49,999 | $50,000 to $99,999 | $100,000 or more | Workers with earnings | Median earnings in 1999 (dollars) | $1 to $24,999 or loss | $25,000 to $49,999 | $50,000 to $99,999 | $100,000 or more |
| **PLACE**—Con. | | | | | | | | | | | | |
| Baker city, East Baton Rouge Parish | 2 112 | 31 791 | 674 | 989 | 424 | 25 | 2 022 | 22 177 | 1 173 | 691 | 143 | 15 |
| Baldwin town, St. Mary Parish | 271 | 28 938 | 111 | 116 | 38 | 6 | 261 | 16 494 | 199 | 52 | 10 | - |
| Ball town, Rapides Parish | 658 | 31 667 | 200 | 377 | 81 | - | 436 | 20 323 | 316 | 101 | 19 | - |
| Barataria CDP, Jefferson Parish | 168 | 27 159 | 65 | 74 | 15 | 14 | 134 | 18 000 | 99 | 27 | 8 | - |
| Basile town | 196 | 21 389 | 117 | 49 | 30 | - | 143 | 13 603 | 114 | 27 | - | 2 |
| Acadia Parish (part) | - | - | - | - | - | - | - | - | - | - | - | - |
| Evangeline Parish (part) | 196 | 21 389 | 117 | 49 | 30 | - | 143 | 13 603 | 114 | 27 | - | 2 |
| Baskin village, Franklin Parish | 15 | 26 250 | 7 | 8 | - | - | 21 | 12 321 | 17 | 4 | - | - |
| Bastrop city, Morehouse Parish | 1 333 | 30 477 | 529 | 552 | 203 | 49 | 1 229 | 15 813 | 989 | 211 | 29 | - |
| Baton Rouge city, East Baton Rouge Parish | 33 449 | 34 893 | 10 744 | 12 232 | 7 677 | 2 796 | 26 940 | 23 115 | 14 721 | 9 567 | 2 320 | 332 |
| Bayou Cane CDP, Terrebonne Parish | 3 135 | 35 081 | 707 | 1 794 | 536 | 98 | 1 899 | 20 995 | 1 156 | 601 | 117 | 25 |
| Bayou Gauche CDP, St. Charles Parish | 396 | 45 982 | 85 | 135 | 157 | 19 | 222 | 23 966 | 123 | 84 | 15 | - |
| Bayou Vista CDP, St. Mary Parish | 774 | 32 066 | 189 | 415 | 140 | 30 | 314 | 21 645 | 181 | 120 | 13 | - |
| Belcher village, Caddo Parish | 58 | 28 750 | 24 | 19 | 14 | 1 | 16 | 20 000 | 10 | 6 | - | - |
| Belle Chasse CDP, Plaquemines Parish | 2 007 | 39 957 | 419 | 931 | 529 | 128 | 1 333 | 22 332 | 784 | 442 | 97 | 10 |
| Belle Rose CDP, Assumption Parish | 279 | 40 089 | 84 | 77 | 108 | 10 | 120 | 24 583 | 61 | 54 | 5 | - |
| Benton town, Bossier Parish | 302 | 29 423 | 124 | 140 | 34 | 4 | 253 | 18 472 | 180 | 64 | 5 | 4 |
| Bernice town, Union Parish | 215 | 20 903 | 132 | 67 | 16 | - | 186 | 17 083 | 151 | 30 | 5 | - |
| Berwick town, St. Mary Parish | 859 | 33 413 | 207 | 418 | 225 | 9 | 496 | 21 620 | 280 | 197 | 19 | - |
| Bienville village, Bienville Parish | 32 | 30 417 | 10 | 17 | 5 | - | 28 | 17 143 | 19 | 9 | - | - |
| Blanchard town, Caddo Parish | 439 | 41 161 | 82 | 175 | 135 | 47 | 270 | 26 161 | 122 | 121 | 27 | - |
| Bogalusa city, Washington Parish | 1 387 | 26 716 | 607 | 552 | 207 | 21 | 980 | 17 992 | 663 | 260 | 50 | 7 |
| Bonita village, Morehouse Parish | 42 | 19 167 | 29 | 5 | 8 | - | 23 | 19 688 | 14 | 9 | - | - |
| Boothville-Venice CDP, Plaquemines Parish | 240 | 35 385 | 73 | 100 | 67 | - | 170 | 18 571 | 116 | 47 | 7 | - |
| Bossier City city, Bossier Parish | 11 243 | 30 632 | 4 022 | 4 664 | 2 180 | 377 | 7 469 | 22 174 | 4 421 | 2 627 | 384 | 37 |
| Boutte CDP, St. Charles Parish | 250 | 29 464 | 91 | 125 | 34 | - | 208 | 18 913 | 136 | 72 | - | - |
| Boyce town, Rapides Parish | 124 | 24 000 | 66 | 42 | 16 | - | 130 | 13 600 | 109 | 19 | 2 | - |
| Breaux Bridge city, St. Martin Parish | 1 004 | 30 880 | 372 | 416 | 199 | 17 | 651 | 17 819 | 448 | 168 | 27 | 8 |
| Bridge City CDP, Jefferson Parish | 879 | 28 329 | 347 | 454 | 78 | - | 830 | 18 350 | 621 | 196 | 13 | - |
| Broussard town | 1 180 | 36 368 | 266 | 576 | 286 | 52 | 872 | 21 833 | 523 | 302 | 47 | - |
| Lafayette Parish (part) | 1 180 | 36 368 | 266 | 576 | 286 | 52 | 872 | 21 833 | 523 | 302 | 47 | - |
| St. Martin Parish (part) | - | - | - | - | - | - | - | - | - | - | - | - |
| Brownfields CDP, East Baton Rouge Parish | 817 | 34 135 | 268 | 372 | 177 | - | 735 | 22 279 | 436 | 264 | 35 | - |
| Brownsville-Bawcomville CDP, Ouachita Parish | 1 185 | 24 797 | 599 | 465 | 104 | 17 | 813 | 20 368 | 588 | 225 | - | - |
| Brusly town, West Baton Rouge Parish | 385 | 37 330 | 91 | 171 | 123 | - | 309 | 25 719 | 143 | 136 | 30 | - |
| Bryceland village, Bienville Parish | 22 | 30 313 | 8 | 12 | 2 | - | 8 | 27 500 | 2 | 6 | - | - |
| Bunkie city, Avoyelles Parish | 403 | 31 382 | 177 | 130 | 85 | 11 | 352 | 19 479 | 206 | 146 | - | - |
| Buras-Triumph CDP, Plaquemines Parish | 429 | 35 980 | 123 | 194 | 91 | 21 | 249 | 16 917 | 165 | 71 | 7 | 6 |
| Calvin village, Winn Parish | 36 | 31 250 | 13 | 12 | 9 | 2 | 25 | 13 750 | 20 | 5 | - | - |
| Cameron CDP, Cameron Parish | 212 | 24 762 | 108 | 81 | 23 | - | 127 | 26 406 | 59 | 48 | 5 | 15 |
| Campti town, Natchitoches Parish | 76 | 25 750 | 35 | 36 | 5 | - | 82 | 14 000 | 76 | 6 | - | - |
| Cankton village, St. Landry Parish | 68 | 26 731 | 25 | 30 | 8 | 5 | 44 | 15 000 | 39 | 5 | - | - |
| Carencro city, Lafayette Parish | 812 | 27 879 | 343 | 358 | 93 | 18 | 651 | 21 496 | 409 | 204 | 38 | - |
| Carlyss CDP, Calcasieu Parish | 846 | 36 042 | 236 | 345 | 228 | 37 | 449 | 19 063 | 316 | 117 | 16 | - |
| Castor village, Bienville Parish | 28 | 23 750 | 14 | 10 | 1 | 3 | 14 | 35 833 | 2 | 10 | 2 | - |
| Cecilia CDP, St. Martin Parish | 224 | 36 250 | 67 | 111 | 46 | - | 112 | 16 959 | 81 | 31 | - | - |
| Chackbay CDP, Lafourche Parish | 859 | 31 139 | 277 | 423 | 139 | 20 | 383 | 19 443 | 263 | 112 | 8 | - |
| Chalmette CDP, St. Bernard Parish | 5 970 | 33 916 | 1 647 | 2 924 | 1 355 | 44 | 4 248 | 24 896 | 2 138 | 1 881 | 221 | 8 |
| Charenton CDP, St. Mary Parish | 260 | 33 235 | 53 | 162 | 42 | 3 | 168 | 20 517 | 117 | 43 | 8 | - |
| Chataignier village, Evangeline Parish | 46 | 21 250 | 29 | 15 | 2 | - | 28 | 18 750 | 22 | 4 | 2 | - |
| Chatham town, Jackson Parish | 83 | 23 194 | 48 | 28 | 7 | - | 63 | 16 406 | 51 | 9 | 3 | - |
| Chauvin CDP, Terrebonne Parish | 315 | 32 168 | 85 | 194 | 36 | - | 217 | 16 495 | 150 | 67 | - | - |
| Cheneyville town, Rapides Parish | 87 | 21 250 | 49 | 31 | 2 | 5 | 83 | 12 159 | 68 | 13 | 2 | - |
| Choudrant village, Lincoln Parish | 123 | 30 855 | 45 | 66 | 12 | - | 86 | 25 000 | 43 | 39 | 4 | - |
| Church Point town, Acadia Parish | 547 | 26 563 | 261 | 249 | 37 | - | 424 | 15 833 | 320 | 75 | 18 | 11 |
| Claiborne CDP, Ouachita Parish | 1 884 | 37 000 | 401 | 878 | 525 | 80 | 1 455 | 26 008 | 688 | 602 | 165 | - |
| Clarence village, Natchitoches Parish | 76 | 24 375 | 39 | 16 | 13 | 8 | 71 | 17 841 | 49 | 20 | - | 2 |
| Clarks village, Caldwell Parish | 64 | 22 500 | 37 | 15 | 10 | 2 | 48 | 18 438 | 40 | 8 | - | - |
| Clayton town, Concordia Parish | 53 | 22 250 | 32 | 20 | - | 1 | 78 | 12 500 | 67 | 11 | - | - |
| Clinton town, East Feliciana Parish | 224 | 32 500 | 71 | 96 | 45 | 12 | 220 | 20 268 | 143 | 57 | 17 | 3 |
| Colfax town, Grant Parish | 137 | 25 313 | 67 | 56 | 7 | 7 | 132 | 14 310 | 108 | 24 | - | - |
| Collinston village, Morehouse Parish | 43 | 29 844 | 11 | 28 | 4 | - | 28 | 15 000 | 20 | 8 | - | - |
| Columbia town, Caldwell Parish | 60 | 33 000 | 16 | 31 | 13 | - | 38 | 18 000 | 27 | 11 | - | - |
| Converse village, Sabine Parish | 47 | 31 058 | 13 | 30 | 2 | 2 | 34 | 20 000 | 23 | 11 | - | - |
| Cottonport town, Avoyelles Parish | 231 | 21 597 | 129 | 71 | 26 | 5 | 231 | 18 542 | 169 | 50 | 12 | - |
| Cotton Valley town, Webster Parish | 180 | 30 345 | 54 | 109 | 14 | 3 | 91 | 21 635 | 56 | 35 | - | - |
| Coushatta town, Red River Parish | 174 | 30 938 | 64 | 54 | 37 | 19 | 126 | 13 833 | 99 | 19 | 7 | 1 |
| Covington city, St. Tammany Parish | 1 430 | 36 434 | 368 | 531 | 399 | 132 | 1 032 | 23 859 | 537 | 364 | 111 | 20 |
| Crowley city, Acadia Parish | 1 887 | 27 684 | 826 | 746 | 258 | 57 | 1 434 | 19 706 | 899 | 477 | 49 | 9 |
| Cullen town, Webster Parish | 127 | 20 368 | 81 | 40 | 6 | - | 105 | 18 393 | 75 | 30 | - | - |
| Cut Off CDP, Lafourche Parish | 855 | 35 994 | 227 | 426 | 190 | 12 | 482 | 19 225 | 324 | 145 | 13 | - |
| Delcambre town | 317 | 27 750 | 114 | 140 | 61 | 2 | 205 | 17 438 | 161 | 44 | - | - |
| Iberia Parish (part) | 76 | 25 357 | 37 | 29 | 10 | - | 66 | 17 955 | 57 | 9 | - | - |
| Vermilion Parish (part) | 241 | 29 583 | 77 | 111 | 51 | 2 | 139 | 17 083 | 104 | 35 | - | - |
| Delhi town, Richland Parish | 385 | 25 054 | 192 | 152 | 33 | 8 | 381 | 12 837 | 322 | 51 | 8 | - |
| Delta village, Madison Parish | 39 | 37 708 | 7 | 28 | 1 | 3 | 24 | 18 929 | 16 | 8 | - | - |
| Denham Springs city, Livingston Parish | 1 681 | 35 820 | 397 | 815 | 406 | 63 | 1 212 | 24 286 | 632 | 529 | 51 | - |
| DeQuincy city, Calcasieu Parish | 471 | 35 893 | 139 | 205 | 115 | 12 | 290 | 17 778 | 216 | 68 | 6 | - |
| De Ridder city | 1 453 | 36 388 | 442 | 611 | 301 | 99 | 1 109 | 21 302 | 676 | 355 | 64 | 14 |
| Beauregard Parish (part) | 1 369 | 36 629 | 422 | 559 | 289 | 99 | 1 053 | 20 935 | 660 | 329 | 50 | 14 |
| Vernon Parish (part) | 84 | 35 132 | 20 | 52 | 12 | - | 56 | 41 154 | 16 | 26 | 14 | - |

Table 12. **Earnings in 1999 of Full-Time, Year-Round Workers, by Sex: 2000**—Con.

[Data based on a sample (except Tables 65-68). For information on confidentiality protection, coverage, sampling error, and nonsampling error, see Appendix G.
For location of definitions, see "How to Use This Census Report"]

| State Parish Place | Male | | | | | | Female | | | | | |
|---|---|---|---|---|---|---|---|---|---|---|---|---|
| | | | Earnings in 1999 | | | | | | Earnings in 1999 | | | |
| | Workers with earnings | Median earnings in 1999 (dollars) | $1 to $24,999 or loss | $25,000 to $49,999 | $50,000 to $99,999 | $100,000 or more | Workers with earnings | Median earnings in 1999 (dollars) | $1 to $24,999 or loss | $25,000 to $49,999 | $50,000 to $99,999 | $100,000 or more |
| **PLACE**—Con. | | | | | | | | | | | | |
| Des Allemands CDP | 392 | 33 125 | 114 | 195 | 72 | 11 | 193 | 21 433 | 123 | 70 | - | - |
| Lafourche Parish (part) | 82 | 27 917 | 32 | 50 | - | - | 57 | 21 339 | 35 | 22 | - | - |
| St. Charles Parish (part) | 310 | 37 917 | 82 | 145 | 72 | 11 | 136 | 21 481 | 88 | 48 | - | - |
| Destrehan CDP, St. Charles Parish | 2 386 | 49 839 | 287 | 908 | 930 | 261 | 1 569 | 27 605 | 664 | 719 | 167 | 19 |
| Deville CDP, Rapides Parish | 139 | 21 708 | 97 | 35 | 7 | - | 91 | 16 094 | 65 | 18 | - | 8 |
| Dixie Inn village, Webster Parish | 62 | 28 000 | 26 | 26 | 10 | - | 26 | 20 500 | 17 | 9 | - | - |
| Dodson village, Winn Parish | 44 | 29 000 | 15 | 23 | 4 | 2 | 16 | 21 250 | 10 | 6 | - | - |
| Donaldsonville city, Ascension Parish | 860 | 31 849 | 282 | 300 | 232 | 46 | 700 | 17 528 | 521 | 166 | 13 | - |
| Downsville village | 23 | 40 250 | 2 | 15 | 3 | 3 | 11 | 21 250 | 9 | 2 | - | - |
| Lincoln Parish (part) | 5 | 40 625 | 2 | 2 | 1 | - | - | - | - | - | - | - |
| Union Parish (part) | 18 | 38 750 | - | 13 | 2 | 3 | 11 | 21 250 | 9 | 2 | - | - |
| Doyline village, Webster Parish | 146 | 30 536 | 51 | 76 | 13 | 6 | 102 | 21 563 | 59 | 33 | 7 | 3 |
| Dry Prong village, Grant Parish | 64 | 36 944 | 11 | 41 | 12 | - | 38 | 18 864 | 28 | 9 | 1 | - |
| Dubach town, Lincoln Parish | 124 | 32 353 | 43 | 54 | 24 | 3 | 94 | 16 538 | 83 | 11 | - | - |
| Dubberly village, Webster Parish | 59 | 26 985 | 16 | 39 | 2 | 2 | 38 | 30 333 | 15 | 20 | 3 | - |
| Dulac CDP, Terrebonne Parish | 274 | 24 815 | 139 | 90 | 45 | - | 102 | 17 045 | 88 | 14 | - | - |
| Duson town | 214 | 26 250 | 102 | 87 | 20 | 5 | 132 | 15 476 | 110 | 22 | - | - |
| Acadia Parish (part) | 33 | 19 375 | 23 | 8 | - | 2 | 11 | 14 583 | 9 | 2 | - | - |
| Lafayette Parish (part) | 181 | 27 708 | 79 | 79 | 20 | 3 | 121 | 15 625 | 101 | 20 | - | - |
| East Hodge village, Jackson Parish | 27 | 25 250 | 13 | 12 | 2 | - | 29 | 12 159 | 23 | 6 | - | - |
| Eastwood CDP, Bossier Parish | 691 | 35 076 | 191 | 391 | 109 | - | 476 | 23 682 | 267 | 191 | 18 | - |
| Eden Isle CDP, St. Tammany Parish | 1 489 | 50 417 | 328 | 389 | 605 | 167 | 936 | 34 712 | 292 | 397 | 220 | 27 |
| Edgard CDP, St. John the Baptist Parish | 290 | 31 029 | 87 | 168 | 35 | - | 278 | 22 688 | 176 | 91 | 11 | - |
| Edgefield village, Red River Parish | 29 | 30 417 | 10 | 12 | 7 | - | 18 | 21 250 | 12 | 6 | - | - |
| Elizabeth town, Allen Parish | 64 | 30 000 | 19 | 34 | 11 | - | 26 | 21 250 | 16 | 10 | - | - |
| Elmwood CDP, Jefferson Parish | 1 214 | 41 352 | 265 | 449 | 410 | 90 | 1 041 | 36 693 | 186 | 604 | 233 | 18 |
| Elton town, Jefferson Davis Parish | 144 | 22 500 | 80 | 51 | 13 | - | 117 | 16 417 | 91 | 26 | - | - |
| Empire CDP, Plaquemines Parish | 290 | 30 357 | 110 | 137 | 37 | 6 | 164 | 20 096 | 107 | 40 | 17 | - |
| Epps village, West Carroll Parish | 58 | 20 000 | 35 | 19 | 3 | 1 | 53 | 15 804 | 49 | 4 | - | - |
| Erath town, Vermilion Parish | 290 | 28 750 | 119 | 120 | 48 | 3 | 240 | 19 118 | 176 | 58 | 3 | 3 |
| Eros town, Jackson Parish | 27 | 27 969 | 10 | 17 | - | - | 20 | 16 250 | 17 | 3 | - | - |
| Estelle CDP, Jefferson Parish | 3 153 | 34 476 | 878 | 1 489 | 726 | 60 | 2 015 | 21 880 | 1 168 | 694 | 128 | 25 |
| Estherwood village, Acadia Parish | 144 | 24 821 | 73 | 58 | 13 | - | 82 | 16 250 | 68 | 14 | - | - |
| Eunice city | 1 424 | 29 500 | 585 | 578 | 211 | 50 | 965 | 18 912 | 712 | 195 | 58 | - |
| Acadia Parish (part) | 43 | 52 344 | - | 14 | 14 | 15 | 13 | 60 469 | - | - | 13 | - |
| St. Landry Parish (part) | 1 381 | 28 673 | 585 | 564 | 197 | 35 | 952 | 18 611 | 712 | 195 | 45 | - |
| Evergreen town, Avoyelles Parish | 45 | 33 750 | 13 | 24 | 8 | - | 22 | 18 750 | 20 | 2 | - | - |
| Farmerville town, Union Parish | 402 | 26 798 | 160 | 185 | 39 | 18 | 442 | 19 250 | 325 | 96 | 16 | 5 |
| Fenton village, Jefferson Davis Parish | 60 | 25 417 | 29 | 29 | - | 2 | 33 | 21 250 | 20 | 11 | 2 | - |
| Ferriday town, Concordia Parish | 272 | 23 654 | 143 | 92 | 29 | 8 | 303 | 16 725 | 265 | 38 | - | - |
| Fisher village, Sabine Parish | 48 | 31 500 | 13 | 31 | 4 | - | 27 | 11 875 | 17 | 8 | - | 2 |
| Florien village, Sabine Parish | 79 | 29 375 | 27 | 39 | 13 | - | 51 | 16 354 | 34 | 17 | - | - |
| Folsom village, St. Tammany Parish | 94 | 24 167 | 49 | 36 | 9 | - | 39 | 19 250 | 28 | 8 | 3 | - |
| Fordoche town, Pointe Coupee Parish | 148 | 32 400 | 32 | 82 | 32 | 2 | 83 | 21 146 | 53 | 25 | 5 | - |
| Forest village, West Carroll Parish | 48 | 26 786 | 19 | 20 | 9 | - | 10 | 13 750 | 9 | 1 | - | - |
| Forest Hill village, Rapides Parish | 94 | 27 500 | 39 | 30 | 25 | - | 46 | 16 875 | 32 | 12 | 2 | - |
| Fort Polk North CDP, Vernon Parish | 790 | 25 729 | 374 | 374 | 42 | - | 243 | 19 044 | 168 | 75 | - | - |
| Fort Polk South CDP, Vernon Parish | 3 116 | 20 855 | 2 004 | 879 | 212 | 21 | 741 | 17 776 | 568 | 165 | - | 8 |
| Franklin city, St. Mary Parish | 1 147 | 32 188 | 420 | 443 | 259 | 25 | 876 | 16 935 | 618 | 234 | 24 | - |
| Franklinton town, Washington Parish | 346 | 25 268 | 170 | 115 | 44 | 17 | 264 | 16 337 | 207 | 40 | 9 | 8 |
| French Settlement village, Livingston Parish | 175 | 36 875 | 34 | 100 | 39 | 2 | 108 | 18 500 | 81 | 23 | 4 | - |
| Galliano CDP, Lafourche Parish | 853 | 35 283 | 233 | 465 | 147 | 8 | 470 | 16 576 | 334 | 108 | 28 | - |
| Gardere CDP, East Baton Rouge Parish | 1 277 | 27 219 | 524 | 649 | 104 | - | 1 313 | 20 735 | 890 | 373 | 50 | - |
| Garyville CDP, St. John the Baptist Parish | 439 | 34 639 | 76 | 252 | 111 | - | 248 | 21 154 | 167 | 60 | 21 | - |
| Georgetown village, Grant Parish | 34 | 25 000 | 17 | 15 | 2 | - | 40 | 18 750 | 31 | 9 | - | - |
| Gibsland town, Bienville Parish | 134 | 25 789 | 61 | 62 | 8 | 3 | 139 | 18 958 | 100 | 35 | 4 | - |
| Gilbert village, Franklin Parish | 70 | 24 000 | 39 | 25 | 6 | - | 53 | 14 531 | 39 | 14 | - | - |
| Gilliam village, Caddo Parish | 31 | 36 875 | 11 | 10 | 3 | 7 | 20 | 23 750 | 11 | 9 | - | - |
| Glenmora town, Rapides Parish | 169 | 26 328 | 76 | 76 | 15 | 2 | 151 | 18 750 | 104 | 37 | 10 | - |
| Golden Meadow town, Lafourche Parish | 265 | 32 969 | 69 | 144 | 46 | 6 | 122 | 21 786 | 76 | 44 | 2 | - |
| Goldonna village, Natchitoches Parish | 79 | 26 875 | 32 | 35 | 12 | - | 34 | 17 000 | 25 | 9 | - | - |
| Gonzales city, Ascension Parish | 1 421 | 38 731 | 235 | 748 | 386 | 52 | 964 | 22 168 | 556 | 339 | 69 | - |
| Grambling town, Lincoln Parish | 207 | 22 417 | 115 | 55 | 33 | 4 | 305 | 20 842 | 207 | 95 | 3 | - |
| Gramercy town, St. James Parish | 431 | 39 013 | 96 | 199 | 134 | 2 | 294 | 22 750 | 174 | 115 | 5 | - |
| Grand Cane village, De Soto Parish | 34 | 29 500 | 12 | 18 | 4 | - | 20 | 23 125 | 13 | 7 | - | - |
| Grand Coteau town, St. Landry Parish | 125 | 21 992 | 72 | 43 | 10 | - | 104 | 16 000 | 81 | 21 | 2 | - |
| Grand Isle town, Jefferson Parish | 250 | 34 000 | 82 | 111 | 52 | 5 | 130 | 19 333 | 80 | 41 | 6 | 3 |
| Gray CDP, Terrebonne Parish | 821 | 31 827 | 251 | 402 | 150 | 18 | 525 | 19 792 | 305 | 178 | 42 | - |
| Grayson village, Caldwell Parish | 78 | 30 556 | 29 | 29 | 16 | 4 | 67 | 20 536 | 45 | 14 | 8 | - |
| Greensburg town, St. Helena Parish | 69 | 30 625 | 27 | 27 | 8 | 7 | 59 | 19 861 | 35 | 18 | 4 | 2 |
| Greenwood town, Caddo Parish | 452 | 38 750 | 91 | 237 | 100 | 24 | 328 | 26 622 | 140 | 154 | 34 | - |
| Gretna city, Jefferson Parish | 2 861 | 28 259 | 1 076 | 1 374 | 327 | 84 | 1 874 | 21 019 | 1 149 | 576 | 131 | 18 |
| Grosse Tete village, Iberville Parish | 91 | 25 417 | 45 | 24 | 22 | - | 85 | 20 781 | 60 | 23 | 2 | - |
| Gueydan town, Vermilion Parish | 170 | 25 682 | 82 | 56 | 23 | 9 | 130 | 13 500 | 115 | 9 | 6 | - |
| Hackberry CDP, Cameron Parish | 251 | 36 719 | 60 | 108 | 80 | 3 | 168 | 25 192 | 82 | 75 | 11 | - |
| Hahnville CDP, St. Charles Parish | 433 | 36 932 | 89 | 216 | 123 | 5 | 315 | 23 625 | 174 | 110 | 31 | - |
| Hall Summit village, Red River Parish | 57 | 24 821 | 29 | 26 | 2 | - | 28 | 25 000 | 14 | 14 | - | - |
| Hammond city, Tangipahoa Parish | 2 238 | 30 625 | 902 | 813 | 357 | 166 | 1 610 | 18 533 | 1 081 | 409 | 110 | 10 |
| Harahan city, Jefferson Parish | 2 129 | 37 995 | 439 | 1 014 | 540 | 136 | 1 424 | 27 921 | 572 | 665 | 176 | 11 |
| Harrisonburg village, Catahoula Parish | 40 | 15 000 | 27 | 11 | 2 | - | 28 | 14 167 | 25 | 3 | - | - |
| Harvey CDP, Jefferson Parish | 3 748 | 31 961 | 1 108 | 1 828 | 744 | 68 | 2 650 | 21 650 | 1 542 | 858 | 239 | 11 |
| Haughton town, Bossier Parish | 527 | 28 224 | 206 | 262 | 49 | 10 | 394 | 21 897 | 228 | 145 | 16 | 5 |
| Haynesville town, Claiborne Parish | 289 | 29 375 | 105 | 147 | 33 | 4 | 198 | 20 278 | 123 | 63 | 9 | 3 |
| Heflin village, Webster Parish | 40 | 29 167 | 15 | 19 | 6 | - | 22 | 19 500 | 14 | 8 | - | - |

Table 12. **Earnings in 1999 of Full-Time, Year-Round Workers, by Sex: 2000**—Con.

[Data based on a sample (except Tables 65-68). For information on confidentiality protection, coverage, sampling error, and nonsampling error, see Appendix G.
For location of definitions, see "How to Use This Census Report"]

| State Parish Place | Male | | | | | | Female | | | | | |
|---|---|---|---|---|---|---|---|---|---|---|---|---|
| | | | Earnings in 1999 | | | | | | Earnings in 1999 | | | |
| | Workers with earnings | Median earnings in 1999 (dollars) | $1 to $24,999 or loss | $25,000 to $49,999 | $50,000 to $99,999 | $100,000 or more | Workers with earnings | Median earnings in 1999 (dollars) | $1 to $24,999 or loss | $25,000 to $49,999 | $50,000 to $99,999 | $100,000 or more |
| **PLACE**—Con. | | | | | | | | | | | | |
| Henderson town, St. Martin Parish | 180 | 24 265 | 95 | 56 | 22 | 7 | 101 | 17 583 | 77 | 19 | 5 | - |
| Hessmer village, Avoyelles Parish | 92 | 23 750 | 51 | 28 | 13 | - | 55 | 16 964 | 39 | 16 | - | - |
| Hodge village, Jackson Parish | 83 | 26 953 | 29 | 43 | 11 | - | 45 | 15 893 | 38 | 7 | - | - |
| Homer town, Claiborne Parish | 483 | 26 563 | 224 | 206 | 49 | 4 | 405 | 20 777 | 271 | 116 | 5 | 13 |
| Hornbeck town, Vernon Parish | 81 | 27 750 | 30 | 44 | 7 | - | 46 | 17 000 | 35 | 8 | 3 | - |
| Hosston village, Caddo Parish | 55 | 25 179 | 27 | 17 | 8 | 3 | 27 | 18 125 | 20 | 6 | - | 1 |
| Houma city, Terrebonne Parish | 5 148 | 35 897 | 1 446 | 2 224 | 1 166 | 312 | 3 228 | 22 202 | 1 873 | 1 114 | 205 | 36 |
| Ida village, Caddo Parish | 41 | 24 375 | 21 | 17 | 3 | - | 25 | 20 781 | 18 | 7 | - | - |
| Independence town, Tangipahoa Parish | 228 | 28 125 | 97 | 104 | 24 | 3 | 182 | 17 105 | 127 | 51 | 4 | - |
| Inniswold CDP, East Baton Rouge Parish | 1 023 | 48 672 | 204 | 333 | 439 | 47 | 811 | 29 592 | 329 | 340 | 115 | 27 |
| Iota town, Acadia Parish | 162 | 31 538 | 54 | 72 | 34 | 2 | 103 | 19 479 | 68 | 33 | 2 | - |
| Iowa town, Calcasieu Parish | 412 | 33 929 | 133 | 192 | 80 | 7 | 329 | 19 393 | 217 | 101 | 9 | 2 |
| Jackson town, East Feliciana Parish | 341 | 20 917 | 208 | 89 | 42 | 2 | 299 | 17 896 | 245 | 42 | 10 | 2 |
| Jamestown village, Bienville Parish | 12 | 26 250 | 5 | 5 | 2 | - | 7 | 21 875 | 4 | 3 | - | - |
| Jeanerette city, Iberia Parish | 622 | 36 170 | 160 | 329 | 87 | 46 | 390 | 15 000 | 319 | 64 | 7 | - |
| Jean Lafitte town, Jefferson Parish | 355 | 32 025 | 102 | 164 | 83 | 6 | 193 | 22 697 | 114 | 70 | 2 | 7 |
| Jefferson CDP, Jefferson Parish | 2 325 | 32 256 | 756 | 1 008 | 444 | 117 | 1 662 | 26 673 | 744 | 714 | 165 | 39 |
| Jena town, La Salle Parish | 355 | 31 332 | 105 | 179 | 66 | 5 | 269 | 18 317 | 185 | 75 | 9 | - |
| Jennings city, Jefferson Davis Parish | 1 406 | 26 630 | 643 | 518 | 225 | 20 | 1 000 | 19 010 | 675 | 273 | 35 | 17 |
| Jonesboro town, Jackson Parish | 445 | 29 071 | 148 | 248 | 44 | 5 | 348 | 18 143 | 238 | 105 | 5 | - |
| Jonesville town, Catahoula Parish | 259 | 21 139 | 166 | 64 | 29 | - | 181 | 18 482 | 114 | 56 | 11 | - |
| Junction City village | 79 | 32 656 | 19 | 49 | 11 | - | 76 | 22 500 | 40 | 24 | 9 | 3 |
| Claiborne Parish (part) | 16 | 36 250 | 3 | 9 | 4 | - | 12 | 33 500 | 4 | 5 | - | 3 |
| Union Parish (part) | 63 | 30 625 | 16 | 40 | 7 | - | 64 | 21 250 | 36 | 19 | 9 | - |
| Kaplan city, Vermilion Parish | 619 | 29 387 | 228 | 294 | 74 | 23 | 346 | 19 198 | 241 | 95 | 10 | - |
| Keachi town, De Soto Parish | 48 | 25 625 | 23 | 14 | 11 | - | 29 | 20 625 | 22 | 5 | 2 | - |
| Kenner city, Jefferson Parish | 13 541 | 34 964 | 3 975 | 5 632 | 2 994 | 940 | 9 408 | 24 051 | 4 922 | 3 497 | 880 | 109 |
| Kentwood town, Tangipahoa Parish | 253 | 25 583 | 123 | 103 | 22 | 5 | 196 | 15 200 | 154 | 38 | 4 | - |
| Kilbourne village, West Carroll Parish | 55 | 39 250 | 10 | 33 | 12 | - | 33 | 23 250 | 20 | 13 | - | - |
| Killian village, Livingston Parish | 185 | 41 058 | 32 | 84 | 64 | 5 | 132 | 25 833 | 64 | 50 | 16 | 2 |
| Killona CDP, St. Charles Parish | 108 | 25 119 | 53 | 55 | - | - | 51 | 20 972 | 36 | 10 | 5 | - |
| Kinder town, Allen Parish | 297 | 28 015 | 136 | 125 | 36 | - | 222 | 19 015 | 163 | 51 | 8 | - |
| Krotz Springs town, St. Landry Parish | 182 | 29 167 | 60 | 93 | 29 | - | 117 | 21 875 | 77 | 35 | 5 | - |
| Labadieville CDP, Assumption Parish | 347 | 34 904 | 70 | 199 | 78 | - | 215 | 22 063 | 144 | 64 | 7 | - |
| Lacombe CDP, St. Tammany Parish | 1 309 | 37 580 | 361 | 535 | 373 | 40 | 997 | 21 869 | 542 | 353 | 87 | 15 |
| Lafayette city, Lafayette Parish | 18 707 | 37 729 | 5 035 | 6 873 | 5 067 | 1 732 | 13 028 | 23 606 | 6 921 | 4 944 | 959 | 204 |
| Lafitte CDP, Jefferson Parish | 269 | 32 782 | 87 | 126 | 49 | 7 | 146 | 25 729 | 66 | 65 | 8 | 7 |
| Lake Arthur town, Jefferson Davis Parish | 346 | 25 294 | 171 | 114 | 61 | - | 272 | 19 219 | 196 | 65 | 11 | - |
| Lake Charles city, Calcasieu Parish | 11 229 | 33 005 | 3 709 | 4 223 | 2 576 | 721 | 8 246 | 21 041 | 5 118 | 2 474 | 628 | 26 |
| Lake Providence town, East Carroll Parish | 476 | 19 900 | 286 | 133 | 34 | 23 | 313 | 17 135 | 212 | 97 | 4 | - |
| Laplace CDP, St. John the Baptist Parish | 5 264 | 39 304 | 1 164 | 2 295 | 1 626 | 179 | 3 495 | 23 277 | 1 948 | 1 275 | 232 | 40 |
| Larose CDP, Lafourche Parish | 1 084 | 32 020 | 335 | 525 | 196 | 28 | 532 | 19 922 | 340 | 168 | 24 | - |
| Lecompte town, Rapides Parish | 136 | 22 361 | 76 | 41 | 18 | 1 | 151 | 15 250 | 128 | 21 | 2 | - |
| Leesville city, Vernon Parish | 914 | 27 267 | 389 | 391 | 124 | 10 | 627 | 21 661 | 391 | 205 | 31 | - |
| Leonville town, St. Landry Parish | 133 | 29 554 | 44 | 71 | 16 | 2 | 110 | 15 000 | 89 | 18 | 2 | 1 |
| Lillie village, Union Parish | 25 | 28 750 | 7 | 18 | - | - | 16 | 21 250 | 10 | 6 | - | - |
| Lisbon village, Claiborne Parish | 39 | 36 250 | 12 | 17 | 10 | - | 27 | 19 375 | 20 | 7 | - | - |
| Livingston town, Livingston Parish | 249 | 33 958 | 64 | 122 | 57 | 6 | 148 | 20 795 | 96 | 41 | 11 | - |
| Livonia town, Pointe Coupee Parish | 290 | 36 685 | 58 | 156 | 72 | 4 | 133 | 22 036 | 90 | 43 | - | - |
| Lockport town, Lafourche Parish | 450 | 37 151 | 91 | 250 | 89 | 20 | 250 | 19 474 | 158 | 86 | 6 | - |
| Logansport town, De Soto Parish | 219 | 31 339 | 77 | 99 | 38 | 5 | 160 | 22 083 | 93 | 60 | 7 | - |
| Longstreet village, De Soto Parish | 31 | 31 250 | 7 | 16 | 8 | - | 15 | 12 344 | 13 | 2 | - | - |
| Loreauville village, Iberia Parish | 135 | 27 422 | 52 | 74 | 7 | 2 | 95 | 18 250 | 73 | 20 | 2 | - |
| Lucky village, Bienville Parish | 33 | 27 212 | 5 | 26 | 2 | - | 31 | 13 594 | 29 | 2 | - | - |
| Luling CDP, St. Charles Parish | 2 368 | 47 862 | 347 | 896 | 984 | 141 | 1 453 | 26 869 | 651 | 622 | 155 | 25 |
| Lutcher town, St. James Parish | 492 | 40 769 | 122 | 189 | 167 | 14 | 305 | 22 257 | 156 | 120 | 29 | - |
| Lydia CDP, Iberia Parish | 258 | 36 176 | 72 | 123 | 63 | - | 104 | 19 211 | 73 | 31 | - | - |
| McNary village, Rapides Parish | 29 | 28 906 | 10 | 14 | 5 | - | 11 | 26 250 | 4 | 7 | - | - |
| Madisonville town, St. Tammany Parish | 155 | 41 042 | 37 | 56 | 49 | 13 | 75 | 19 375 | 46 | 17 | 8 | 4 |
| Mamou town, Evangeline Parish | 229 | 21 250 | 130 | 48 | 42 | 9 | 238 | 13 250 | 195 | 43 | - | - |
| Mandeville city, St. Tammany Parish | 2 269 | 50 891 | 458 | 612 | 839 | 360 | 1 287 | 30 554 | 422 | 658 | 171 | 36 |
| Mangham town, Richland Parish | 58 | 22 273 | 33 | 9 | 11 | 5 | 46 | 18 125 | 34 | 11 | 1 | - |
| Mansfield city, De Soto Parish | 579 | 30 239 | 245 | 238 | 81 | 15 | 565 | 19 854 | 411 | 135 | 19 | - |
| Mansura town, Avoyelles Parish | 146 | 26 250 | 68 | 64 | 11 | 3 | 128 | 15 972 | 95 | 27 | 2 | 4 |
| Many town, Sabine Parish | 304 | 28 500 | 139 | 101 | 51 | 13 | 304 | 15 870 | 222 | 77 | 5 | - |
| Maringouin town, Iberville Parish | 118 | 27 917 | 47 | 62 | 8 | 1 | 114 | 19 500 | 92 | 21 | 1 | - |
| Marion town, Union Parish | 101 | 25 313 | 49 | 47 | 5 | - | 93 | 13 125 | 72 | 14 | 7 | - |
| Marksville city, Avoyelles Parish | 682 | 24 896 | 343 | 185 | 122 | 32 | 431 | 15 865 | 310 | 88 | 23 | 10 |
| Marrero CDP, Jefferson Parish | 5 065 | 31 995 | 1 515 | 2 600 | 883 | 67 | 4 148 | 20 501 | 2 659 | 1 262 | 169 | 58 |
| Martin village, Red River Parish | 104 | 29 000 | 34 | 53 | 17 | - | 76 | 21 563 | 53 | 23 | - | - |
| Mathews CDP, Lafourche Parish | 426 | 35 958 | 56 | 306 | 51 | 13 | 223 | 20 574 | 148 | 69 | 6 | - |
| Maurice village, Vermilion Parish | 92 | 28 571 | 35 | 42 | 11 | 4 | 77 | 21 250 | 49 | 26 | 2 | - |
| Melville town, St. Landry Parish | 116 | 22 083 | 64 | 46 | 6 | - | 78 | 15 833 | 59 | 17 | 2 | - |
| Meraux CDP, St. Bernard Parish | 2 040 | 38 727 | 445 | 941 | 614 | 40 | 1 630 | 24 004 | 868 | 581 | 181 | - |
| Mermentau village, Acadia Parish | 96 | 32 917 | 40 | 35 | 21 | - | 71 | 13 977 | 64 | 7 | - | - |
| Mer Rouge village, Morehouse Parish | 90 | 26 833 | 34 | 37 | 11 | 8 | 67 | 19 861 | 45 | 17 | 5 | - |
| Merrydale CDP, East Baton Rouge Parish | 1 169 | 27 745 | 471 | 580 | 118 | - | 1 189 | 19 518 | 791 | 372 | 26 | - |
| Merryville town, Beauregard Parish | 117 | 30 250 | 36 | 56 | 21 | 4 | 95 | 18 672 | 65 | 28 | 2 | - |
| Metairie CDP, Jefferson Parish | 30 231 | 37 371 | 7 281 | 13 146 | 7 247 | 2 557 | 21 185 | 27 057 | 9 067 | 9 421 | 2 329 | 368 |
| Midway CDP, La Salle Parish | 152 | 27 100 | 55 | 79 | 18 | - | 130 | 15 000 | 109 | 16 | - | 5 |
| Minden city, Webster Parish | 1 827 | 28 401 | 772 | 706 | 265 | 84 | 1 331 | 19 199 | 889 | 372 | 54 | 16 |
| Monroe city, Ouachita Parish | 6 575 | 31 840 | 2 240 | 2 705 | 1 139 | 491 | 5 827 | 22 352 | 3 249 | 2 159 | 397 | 22 |
| Montegut CDP, Terrebonne Parish | 211 | 27 083 | 83 | 105 | 23 | - | 89 | 17 813 | 74 | 15 | - | - |
| Montgomery town, Grant Parish | 81 | 28 125 | 32 | 40 | 6 | 3 | 43 | 17 083 | 32 | 7 | 4 | - |
| Monticello CDP, East Baton Rouge Parish | 777 | 38 250 | 168 | 386 | 213 | 10 | 794 | 25 915 | 352 | 385 | 57 | - |
| Montpelier village, St. Helena Parish | 33 | 35 313 | 7 | 19 | 1 | 6 | 33 | 18 125 | 23 | 10 | - | - |
| Montz CDP, St. Charles Parish | 261 | 42 298 | 51 | 115 | 89 | 6 | 140 | 25 978 | 61 | 57 | 22 | - |

Table 12. **Earnings in 1999 of Full-Time, Year-Round Workers, by Sex: 2000**—Con.

[Data based on a sample (except Tables 65-68). For information on confidentiality protection, coverage, sampling error, and nonsampling error, see Appendix G.
For location of definitions, see "How to Use This Census Report"]

| State Parish Place | Male | | | | | | Female | | | | | |
|---|---|---|---|---|---|---|---|---|---|---|---|---|
| | | | Earnings in 1999 | | | | | | Earnings in 1999 | | | |
| | Workers with earnings | Median earnings in 1999 (dollars) | $1 to $24,999 or loss | $25,000 to $49,999 | $50,000 to $99,999 | $100,000 or more | Workers with earnings | Median earnings in 1999 (dollars) | $1 to $24,999 or loss | $25,000 to $49,999 | $50,000 to $99,999 | $100,000 or more |
| **PLACE**—Con. | | | | | | | | | | | | |
| Mooringsport town, Caddo Parish | 158 | 29 167 | 63 | 81 | 14 | - | 68 | 21 875 | 41 | 21 | 6 | - |
| Moreauville village, Avoyelles Parish | 130 | 25 500 | 64 | 44 | 20 | 2 | 115 | 16 406 | 91 | 21 | 3 | - |
| Morgan City city, St. Mary Parish | 2 166 | 31 712 | 592 | 1 087 | 453 | 34 | 1 333 | 19 550 | 900 | 343 | 90 | - |
| Morganza village, Pointe Coupee Parish | 91 | 34 375 | 39 | 29 | 23 | - | 49 | 26 964 | 19 | 24 | 6 | - |
| Morse village, Acadia Parish | 124 | 27 083 | 57 | 60 | 4 | 3 | 36 | 16 875 | 27 | 6 | - | 3 |
| Moss Bluff CDP, Calcasieu Parish | 2 192 | 41 226 | 435 | 915 | 727 | 115 | 1 386 | 22 327 | 769 | 475 | 136 | 6 |
| Mound village, Madison Parish | 6 | 100 000+ | 2 | - | - | 4 | - | - | - | - | - | - |
| Mount Lebanon town, Bienville Parish | 8 | 32 500 | 2 | 6 | - | - | 9 | 30 417 | 2 | 5 | 2 | - |
| Napoleonville village, Assumption Parish | 82 | 26 750 | 34 | 40 | 6 | 2 | 57 | 16 607 | 43 | 11 | 1 | 2 |
| Natalbany CDP, Tangipahoa Parish | 357 | 25 938 | 150 | 159 | 48 | - | 209 | 15 799 | 156 | 40 | 13 | - |
| Natchez village, Natchitoches Parish | 67 | 20 938 | 50 | 11 | 6 | - | 52 | 13 167 | 46 | 6 | - | - |
| Natchitoches city, Natchitoches Parish | 2 004 | 28 601 | 831 | 789 | 287 | 97 | 1 513 | 17 859 | 1 044 | 384 | 70 | 15 |
| Newellton town, Tensas Parish | 128 | 23 333 | 68 | 41 | 19 | - | 109 | 14 519 | 95 | 9 | 3 | 2 |
| New Iberia city, Iberia Parish | 4 242 | 30 289 | 1 585 | 1 767 | 763 | 127 | 3 068 | 16 980 | 2 248 | 733 | 81 | 6 |
| New Llano town, Vernon Parish | 487 | 26 563 | 216 | 219 | 39 | 13 | 326 | 20 500 | 213 | 104 | 5 | 4 |
| New Orleans city, Orleans Parish | 65 135 | 30 862 | 23 652 | 25 029 | 11 794 | 4 660 | 57 189 | 23 768 | 30 015 | 20 491 | 5 521 | 1 162 |
| New Roads city, Pointe Coupee Parish | 582 | 32 679 | 218 | 207 | 136 | 21 | 438 | 20 547 | 310 | 112 | 5 | 11 |
| New Sarpy CDP, St. Charles Parish | 268 | 29 583 | 89 | 142 | 31 | 6 | 101 | 19 934 | 78 | 23 | - | - |
| Noble village, Sabine Parish | 31 | 32 813 | 4 | 21 | 6 | - | 11 | 18 125 | 10 | 1 | - | - |
| Norco CDP, St. Charles Parish | 589 | 35 369 | 143 | 291 | 155 | - | 339 | 22 406 | 187 | 129 | 23 | - |
| North Hodge village, Jackson Parish | 67 | 28 625 | 28 | 29 | 10 | - | 48 | 13 000 | 39 | 4 | 5 | - |
| North Vacherie CDP, St. James Parish | 306 | 37 700 | 71 | 147 | 88 | - | 184 | 20 000 | 121 | 44 | 19 | - |
| Norwood village, East Feliciana Parish | 44 | 30 000 | 14 | 18 | 9 | 3 | 37 | 35 156 | 15 | 17 | 5 | - |
| Oakdale city, Allen Parish | 813 | 32 179 | 263 | 285 | 248 | 17 | 671 | 16 039 | 501 | 153 | 17 | - |
| Oak Grove town, West Carroll Parish | 201 | 22 708 | 117 | 48 | 32 | 4 | 160 | 14 531 | 112 | 39 | 4 | 5 |
| Oak Hills Place CDP, East Baton Rouge Parish | 1 894 | 63 571 | 98 | 474 | 884 | 438 | 1 059 | 32 207 | 280 | 471 | 249 | 59 |
| Oak Ridge village, Morehouse Parish | 26 | 75 287 | - | 9 | 16 | 1 | 9 | 24 583 | 5 | 4 | - | - |
| Oberlin town, Allen Parish | 235 | 28 558 | 99 | 102 | 34 | - | 228 | 16 923 | 165 | 56 | 7 | - |
| Oil City town, Caddo Parish | 149 | 23 516 | 84 | 43 | 22 | - | 86 | 15 667 | 77 | 5 | 4 | - |
| Old Jefferson CDP, East Baton Rouge Parish | 1 296 | 41 164 | 237 | 562 | 482 | 15 | 1 025 | 27 044 | 416 | 432 | 177 | - |
| Olla town, La Salle Parish | 195 | 30 188 | 76 | 98 | 19 | 2 | 106 | 15 833 | 77 | 27 | 2 | - |
| Opelousas city, St. Landry Parish | 2 117 | 24 588 | 1 074 | 720 | 267 | 56 | 1 767 | 17 104 | 1 228 | 466 | 58 | 15 |
| Paincourtville CDP, Assumption Parish | 151 | 41 750 | 17 | 60 | 67 | 7 | 78 | 22 500 | 50 | 23 | 5 | - |
| Palmetto village, St. Landry Parish | 17 | 32 917 | 1 | 16 | - | - | 5 | 11 250 | 5 | - | - | - |
| Paradis CDP, St. Charles Parish | 248 | 32 143 | 95 | 77 | 60 | 16 | 130 | 27 143 | 59 | 53 | 18 | - |
| Parks village, St. Martin Parish | 92 | 30 909 | 38 | 43 | 11 | - | 44 | 22 500 | 25 | 16 | 3 | - |
| Patterson city, St. Mary Parish | 734 | 30 618 | 253 | 351 | 130 | - | 506 | 19 286 | 373 | 97 | 26 | 10 |
| Pearl River town, St. Tammany Parish | 308 | 31 855 | 99 | 157 | 48 | 4 | 195 | 19 637 | 128 | 42 | 20 | 5 |
| Pierre Part CDP, Assumption Parish | 499 | 39 185 | 108 | 252 | 139 | - | 352 | 18 418 | 258 | 94 | - | - |
| Pine Prairie village, Evangeline Parish | 85 | 32 375 | 24 | 47 | 14 | - | 71 | 17 321 | 63 | 8 | - | - |
| Pineville city, Rapides Parish | 2 204 | 30 205 | 835 | 909 | 361 | 99 | 1 671 | 21 154 | 1 045 | 551 | 63 | 12 |
| Pioneer village, West Carroll Parish | 19 | 17 917 | 14 | 4 | 1 | - | 6 | 23 125 | 6 | - | - | - |
| Plain Dealing town, Bossier Parish | 155 | 32 132 | 45 | 84 | 22 | 4 | 98 | 25 455 | 47 | 40 | 11 | - |
| Plaquemine city, Iberville Parish | 894 | 34 868 | 253 | 374 | 256 | 11 | 750 | 21 016 | 456 | 255 | 39 | - |
| Plaucheville village, Avoyelles Parish | 63 | 27 708 | 30 | 24 | 7 | 2 | 27 | 21 875 | 17 | 6 | 4 | - |
| Pleasant Hill village, Sabine Parish | 97 | 38 125 | 22 | 54 | 15 | 6 | 72 | 17 500 | 53 | 12 | 7 | - |
| Pollock town, Grant Parish | 52 | 21 250 | 28 | 17 | 7 | - | 39 | 28 125 | 15 | 21 | 3 | - |
| Ponchatoula city, Tangipahoa Parish | 763 | 30 285 | 276 | 312 | 160 | 15 | 508 | 18 952 | 346 | 110 | 52 | - |
| Port Allen city, West Baton Rouge Parish | 680 | 31 029 | 204 | 312 | 127 | 37 | 666 | 22 333 | 381 | 251 | 25 | 9 |
| Port Barre town, St. Landry Parish | 274 | 30 761 | 92 | 142 | 37 | 3 | 170 | 19 000 | 123 | 34 | 9 | 4 |
| Port Sulphur CDP, Plaquemines Parish | 431 | 29 609 | 202 | 161 | 62 | 6 | 269 | 23 194 | 154 | 115 | - | - |
| Port Vincent village, Livingston Parish | 86 | 35 357 | 24 | 39 | 23 | - | 47 | 27 188 | 20 | 20 | 7 | - |
| Powhatan village, Natchitoches Parish | 12 | 12 500 | 8 | 2 | 2 | - | 18 | 16 250 | 18 | - | - | - |
| Poydras CDP, St. Bernard Parish | 609 | 31 677 | 210 | 261 | 124 | 14 | 477 | 20 716 | 348 | 129 | - | - |
| Prien CDP, Calcasieu Parish | 1 590 | 50 201 | 218 | 568 | 628 | 176 | 896 | 24 515 | 461 | 379 | 56 | - |
| Provencal village, Natchitoches Parish | 112 | 31 389 | 35 | 54 | 23 | - | 43 | 19 625 | 25 | 13 | 5 | - |
| Quitman village, Jackson Parish | 30 | 36 875 | 10 | 6 | 11 | 3 | 24 | 17 000 | 18 | 2 | 4 | - |
| Raceland CDP, Lafourche Parish | 1 697 | 33 340 | 405 | 955 | 234 | 103 | 997 | 17 399 | 697 | 252 | 48 | - |
| Rayne city, Acadia Parish | 1 148 | 27 140 | 479 | 465 | 158 | 46 | 838 | 14 980 | 667 | 145 | 19 | 7 |
| Rayville town, Richland Parish | 382 | 21 000 | 226 | 130 | 22 | 4 | 351 | 16 107 | 276 | 51 | 24 | - |
| Red Chute CDP, Bossier Parish | 1 366 | 37 312 | 322 | 607 | 381 | 56 | 1 019 | 27 649 | 428 | 484 | 91 | 16 |
| Reeves village, Allen Parish | 30 | 26 667 | 11 | 19 | - | - | 8 | 13 750 | 5 | 3 | - | - |
| Reserve CDP, St. John the Baptist Parish | 1 318 | 33 297 | 251 | 712 | 331 | 24 | 1 027 | 19 671 | 696 | 292 | 39 | - |
| Richmond village, Madison Parish | 112 | 33 750 | 41 | 48 | 21 | 2 | 63 | 24 821 | 32 | 31 | - | - |
| Richwood town, Ouachita Parish | 168 | 17 284 | 117 | 47 | 1 | 3 | 132 | 16 875 | 89 | 42 | 1 | - |
| Ridgecrest town, Concordia Parish | 130 | 30 625 | 43 | 72 | 15 | - | 71 | 20 114 | 52 | 17 | - | 2 |
| Ringgold town, Bienville Parish | 158 | 25 000 | 79 | 62 | 13 | 4 | 147 | 15 625 | 119 | 20 | 5 | 3 |
| River Ridge CDP, Jefferson Parish | 3 082 | 44 211 | 480 | 1 308 | 915 | 379 | 1 933 | 28 285 | 812 | 779 | 248 | 94 |
| Robeline village, Natchitoches Parish | 20 | 28 750 | 8 | 4 | 8 | - | 9 | 14 375 | 5 | 3 | 1 | - |
| Rodessa village, Caddo Parish | 51 | 31 750 | 19 | 26 | 6 | - | 25 | 13 977 | 24 | 1 | - | - |
| Rosedale village, Iberville Parish | 113 | 30 417 | 35 | 67 | 8 | 3 | 91 | 20 568 | 65 | 20 | 6 | - |
| Roseland town, Tangipahoa Parish | 143 | 21 058 | 79 | 53 | 11 | - | 93 | 15 469 | 73 | 16 | 4 | - |
| Rosepine town, Vernon Parish | 219 | 28 988 | 87 | 112 | 17 | 3 | 116 | 23 958 | 63 | 44 | 7 | 2 |
| Ruston city, Lincoln Parish | 2 611 | 33 408 | 850 | 993 | 579 | 189 | 1 683 | 20 413 | 1 168 | 417 | 83 | 15 |
| St. Francisville town, West Feliciana Parish | 324 | 41 563 | 85 | 112 | 119 | 8 | 247 | 25 083 | 123 | 93 | 28 | 3 |
| St. Gabriel town, Iberville Parish | 397 | 28 281 | 182 | 155 | 55 | 5 | 344 | 19 167 | 245 | 81 | 12 | 6 |
| St. Joseph town, Tensas Parish | 123 | 22 321 | 76 | 37 | 7 | 3 | 111 | 15 288 | 91 | 19 | 1 | - |
| St. Martinville city, St. Martin Parish | 769 | 28 946 | 283 | 346 | 122 | 18 | 658 | 18 314 | 491 | 125 | 42 | - |
| St. Rose CDP, St. Charles Parish | 1 157 | 30 972 | 351 | 610 | 184 | 12 | 942 | 21 418 | 602 | 297 | 43 | - |
| Saline village, Bienville Parish | 37 | 26 458 | 15 | 22 | - | - | 21 | 16 719 | 15 | 5 | 1 | - |
| Sarepta town, Webster Parish | 173 | 31 776 | 42 | 110 | 16 | 5 | 103 | 21 250 | 69 | 32 | 2 | - |
| Schriever CDP, Terrebonne Parish | 917 | 33 338 | 165 | 553 | 183 | 16 | 566 | 21 477 | 347 | 193 | 26 | - |
| Scott city, Lafayette Parish | 1 556 | 31 446 | 518 | 657 | 372 | 9 | 961 | 22 229 | 545 | 378 | 38 | - |
| Shenandoah CDP, East Baton Rouge Parish | 4 132 | 58 938 | 539 | 1 086 | 1 865 | 642 | 2 590 | 31 339 | 755 | 1 289 | 510 | 36 |
| Shongaloo village, Webster Parish | 36 | 32 500 | 9 | 19 | 8 | - | 12 | 22 500 | 9 | 1 | 2 | - |

Table 12. **Earnings in 1999 of Full-Time, Year-Round Workers, by Sex: 2000**—Con.

[Data based on a sample (except Tables 65-68). For information on confidentiality protection, coverage, sampling error, and nonsampling error, see Appendix G. For location of definitions, see "How to Use This Census Report"]

| State Parish Place | Male | | | | | | Female | | | | | |
|---|---|---|---|---|---|---|---|---|---|---|---|---|
| | | | Earnings in 1999 | | | | | | Earnings in 1999 | | | |
| | Workers with earnings | Median earnings in 1999 (dollars) | $1 to $24,999 or loss | $25,000 to $49,999 | $50,000 to $99,999 | $100,000 or more | Workers with earnings | Median earnings in 1999 (dollars) | $1 to $24,999 or loss | $25,000 to $49,999 | $50,000 to $99,999 | $100,000 or more |
| **PLACE**—Con. | | | | | | | | | | | | |
| Shreveport city | 31 450 | 31 278 | 11 385 | 12 048 | 6 033 | 1 984 | 26 602 | 21 659 | 15 653 | 8 863 | 1 844 | 242 |
| Bossier Parish (part) | 205 | 47 679 | 11 | 98 | 96 | - | 135 | 30 733 | 59 | 76 | - | - |
| Caddo Parish (part) | 31 245 | 31 196 | 11 374 | 11 950 | 5 937 | 1 984 | 26 467 | 21 643 | 15 594 | 8 787 | 1 844 | 242 |
| Sibley town, Webster Parish | 171 | 34 750 | 57 | 88 | 23 | 3 | 116 | 17 750 | 79 | 33 | 4 | - |
| Sicily Island village, Catahoula Parish | 39 | 25 750 | 18 | 11 | 10 | - | 37 | 14 821 | 24 | 13 | - | - |
| Sikes village, Winn Parish | 23 | 26 750 | 8 | 12 | 3 | - | 7 | 20 417 | 6 | 1 | - | - |
| Simmesport town, Avoyelles Parish | 173 | 22 153 | 98 | 54 | 21 | - | 181 | 15 938 | 151 | 30 | - | - |
| Simpson village, Vernon Parish | 94 | 36 184 | 11 | 66 | 17 | - | 72 | 26 500 | 33 | 32 | 7 | - |
| Simsboro village, Lincoln Parish | 142 | 31 111 | 46 | 81 | 15 | - | 74 | 18 750 | 47 | 20 | 5 | 2 |
| Slaughter village, East Feliciana Parish | 203 | 34 375 | 48 | 109 | 44 | 2 | 119 | 21 141 | 74 | 33 | 11 | 1 |
| Slidell city, St. Tammany Parish | 4 786 | 40 211 | 998 | 2 066 | 1 452 | 270 | 2 895 | 26 050 | 1 337 | 1 184 | 309 | 65 |
| Sorrento town, Ascension Parish | 213 | 35 662 | 48 | 108 | 53 | 4 | 133 | 20 625 | 91 | 33 | 9 | - |
| South Mansfield village, De Soto Parish | 42 | 25 909 | 17 | 17 | 3 | 5 | 36 | 14 000 | 29 | 5 | 2 | - |
| South Vacherie CDP, St. James Parish | 668 | 37 857 | 114 | 359 | 190 | 5 | 318 | 21 724 | 201 | 102 | 15 | - |
| Spearsville village, Union Parish | 24 | 38 125 | 11 | 8 | 5 | - | 12 | 16 667 | 7 | 5 | - | - |
| Springfield town, Livingston Parish | 59 | 35 536 | 19 | 25 | 14 | 1 | 46 | 21 667 | 28 | 16 | 2 | - |
| Springhill city, Webster Parish | 787 | 29 757 | 293 | 379 | 54 | 61 | 573 | 17 750 | 407 | 132 | 34 | - |
| Stanley village, De Soto Parish | 26 | 20 833 | 15 | 9 | - | 2 | 12 | 13 500 | 9 | 3 | - | - |
| Sterlington town, Ouachita Parish | 248 | 29 643 | 107 | 99 | 33 | 9 | 158 | 21 250 | 89 | 51 | 16 | 2 |
| Stonewall town, De Soto Parish | 307 | 34 205 | 75 | 149 | 78 | 5 | 222 | 25 263 | 109 | 89 | 22 | 2 |
| Sulphur city, Calcasieu Parish | 3 814 | 38 235 | 920 | 1 615 | 1 183 | 96 | 2 270 | 22 500 | 1 288 | 789 | 180 | 13 |
| Sun village, St. Tammany Parish | 64 | 29 286 | 24 | 28 | 12 | - | 44 | 18 929 | 26 | 14 | 4 | - |
| Sunset town, St. Landry Parish | 314 | 29 405 | 125 | 120 | 56 | 13 | 239 | 16 838 | 171 | 57 | 6 | 5 |
| Supreme CDP, Assumption Parish | 79 | 34 688 | 28 | 44 | 7 | - | 119 | 12 670 | 93 | 26 | - | - |
| Swartz CDP, Ouachita Parish | 921 | 32 006 | 227 | 472 | 222 | - | 646 | 25 305 | 313 | 289 | 44 | - |
| Taft CDP, St. Charles Parish | - | - | - | - | - | - | - | - | - | - | - | - |
| Tallulah city, Madison Parish | 804 | 22 346 | 439 | 285 | 80 | - | 805 | 14 679 | 635 | 148 | 22 | - |
| Tangipahoa village, Tangipahoa Parish | 68 | 21 875 | 41 | 23 | 4 | - | 62 | 12 500 | 58 | 2 | 2 | - |
| Terrytown CDP, Jefferson Parish | 4 543 | 31 421 | 1 506 | 2 109 | 791 | 137 | 3 712 | 23 241 | 2 041 | 1 435 | 230 | 6 |
| Thibodaux city, Lafourche Parish | 2 082 | 31 464 | 658 | 866 | 373 | 185 | 1 364 | 21 144 | 797 | 496 | 45 | 26 |
| Tickfaw village, Tangipahoa Parish | 98 | 31 875 | 26 | 52 | 18 | 2 | 63 | 19 688 | 40 | 23 | - | - |
| Timberlane CDP, Jefferson Parish | 2 300 | 38 714 | 559 | 1 009 | 605 | 127 | 1 802 | 25 370 | 873 | 760 | 169 | - |
| Tullos town | 77 | 24 896 | 39 | 33 | 5 | - | 30 | 22 143 | 19 | 9 | 2 | - |
| La Salle Parish (part) | 77 | 24 896 | 39 | 33 | 5 | - | 30 | 22 143 | 19 | 9 | 2 | - |
| Winn Parish (part) | - | - | - | - | - | - | - | - | - | - | - | - |
| Turkey Creek village, Evangeline Parish | 48 | 30 000 | 21 | 20 | 7 | - | 27 | 18 750 | 25 | 2 | - | - |
| Urania town, La Salle Parish | 127 | 22 404 | 72 | 54 | 1 | - | 52 | 18 125 | 41 | 11 | - | - |
| Varnado village, Washington Parish | 47 | 30 938 | 11 | 20 | 16 | - | 46 | 21 000 | 29 | 17 | - | - |
| Vidalia town, Concordia Parish | 654 | 31 667 | 212 | 342 | 75 | 25 | 536 | 21 455 | 357 | 169 | 10 | - |
| Vienna town, Lincoln Parish | 107 | 43 542 | 20 | 46 | 20 | 21 | 45 | 25 625 | 22 | 11 | 11 | 1 |
| Village St. George CDP, East Baton Rouge Parish | 1 444 | 48 333 | 178 | 556 | 474 | 236 | 1 206 | 30 189 | 440 | 562 | 196 | 8 |
| Ville Platte city, Evangeline Parish | 601 | 29 798 | 230 | 229 | 107 | 35 | 460 | 16 563 | 346 | 98 | 16 | - |
| Vinton town, Calcasieu Parish | 428 | 30 600 | 169 | 188 | 71 | - | 346 | 14 661 | 277 | 61 | 8 | - |
| Violet CDP, St. Bernard Parish | 1 447 | 32 012 | 461 | 705 | 281 | - | 1 082 | 24 799 | 550 | 495 | 37 | - |
| Vivian town, Caddo Parish | 655 | 26 844 | 298 | 242 | 107 | 8 | 424 | 17 500 | 335 | 66 | 20 | 3 |
| Waggaman CDP, Jefferson Parish | 1 441 | 30 957 | 470 | 777 | 194 | - | 1 057 | 19 477 | 749 | 252 | 52 | 4 |
| Walker town, Livingston Parish | 1 004 | 32 907 | 156 | 652 | 174 | 22 | 627 | 21 775 | 396 | 175 | 56 | - |
| Wallace CDP, St. John the Baptist Parish | 23 | 31 250 | 5 | 18 | - | - | 6 | 11 250 | 6 | - | - | - |
| Washington town, St. Landry Parish | 86 | 36 250 | 22 | 49 | 8 | 7 | 75 | 14 479 | 59 | 12 | 4 | - |
| Waterproof town, Tensas Parish | 68 | 21 250 | 40 | 19 | 9 | - | 57 | 14 792 | 35 | 19 | 1 | 2 |
| Welsh town, Jefferson Davis Parish | 503 | 29 760 | 177 | 234 | 80 | 12 | 336 | 18 621 | 248 | 79 | 9 | - |
| West Ferriday CDP, Concordia Parish | 192 | 18 611 | 145 | 36 | 6 | 5 | 103 | 20 536 | 57 | 30 | 7 | 9 |
| Westlake city, Calcasieu Parish | 814 | 42 500 | 158 | 354 | 284 | 18 | 527 | 21 060 | 314 | 188 | 12 | 13 |
| Westminster CDP, East Baton Rouge Parish | 591 | 47 475 | 104 | 192 | 265 | 30 | 453 | 38 405 | 89 | 252 | 112 | - |
| West Monroe city, Ouachita Parish | 2 006 | 28 231 | 797 | 873 | 274 | 62 | 1 780 | 22 533 | 1 038 | 644 | 86 | 12 |
| Westwego city, Jefferson Parish | 1 635 | 29 398 | 557 | 887 | 185 | 6 | 1 346 | 18 916 | 951 | 341 | 54 | - |
| White Castle town, Iberville Parish | 221 | 25 170 | 109 | 90 | 16 | 6 | 217 | 15 885 | 173 | 38 | 3 | 3 |
| Wilson village, East Feliciana Parish | 64 | 22 500 | 36 | 24 | 4 | - | 77 | 14 625 | 65 | 10 | 2 | - |
| Winnfield city, Winn Parish | 703 | 27 123 | 298 | 342 | 57 | 6 | 520 | 14 267 | 400 | 114 | - | 6 |
| Winnsboro city, Franklin Parish | 398 | 24 608 | 207 | 146 | 38 | 7 | 494 | 15 663 | 361 | 108 | 17 | 8 |
| Wisner town, Franklin Parish | 104 | 25 938 | 46 | 49 | 9 | - | 75 | 15 156 | 59 | 15 | 1 | - |
| Woodmere CDP, Jefferson Parish | 1 931 | 31 931 | 529 | 970 | 393 | 39 | 1 979 | 22 960 | 1 076 | 763 | 140 | - |
| Woodworth town, Rapides Parish | 203 | 30 417 | 64 | 88 | 41 | 10 | 146 | 23 587 | 86 | 41 | 19 | - |
| Youngsville town, Lafayette Parish | 772 | 41 700 | 177 | 282 | 275 | 38 | 432 | 30 710 | 110 | 261 | 51 | 10 |
| Zachary city, East Baton Rouge Parish | 2 191 | 45 092 | 359 | 843 | 920 | 69 | 1 438 | 25 143 | 713 | 593 | 132 | - |
| Zwolle town, Sabine Parish | 148 | 25 625 | 73 | 53 | 19 | 3 | 133 | 14 922 | 97 | 28 | 8 | - |

Table 13. **Household Income in 1999: 2000**

[Data based on a sample (except Tables 65-68). For information on confidentiality protection, coverage, sampling error, and nonsampling error, see Appendix G.
For location of definitions, see "How to Use This Census Report"]

| State<br>Parish<br>Parish Subdivision<br>Place | Total households | Median income in 1999 (dollars) | Household income in 1999: Less than $10,000 | $10,000 to $24,999 | $25,000 to $49,999 | $50,000 to $74,999 | $75,000 to $99,999 | $100,000 to $149,999 | $150,000 to $199,999 | $200,000 or more | Percent of households with income in 1999 of $100,000 or more |
|---|---|---|---|---|---|---|---|---|---|---|---|
| **The State** | **1 657 107** | **32 566** | **258 086** | **390 418** | **484 031** | **274 550** | **126 752** | **80 237** | **19 502** | **23 531** | **7.4** |
| Acadia Parish | 21 171 | 26 684 | 4 218 | 5 785 | 6 289 | 2 998 | 905 | 587 | 186 | 203 | 4.6 |
| District 1 | 2 385 | 21 169 | 617 | 738 | 632 | 207 | 97 | 63 | 11 | 20 | 3.9 |
| Crowley city (part) | 2 385 | 21 169 | 617 | 738 | 632 | 207 | 97 | 63 | 11 | 20 | 3.9 |
| District 2 | 2 681 | 30 838 | 392 | 712 | 724 | 485 | 170 | 130 | 58 | 10 | 7.4 |
| Crowley city (part) | 1 275 | 27 240 | 188 | 385 | 347 | 199 | 61 | 57 | 34 | 4 | 7.5 |
| District 3 | 2 608 | 27 361 | 441 | 761 | 838 | 363 | 91 | 93 | 13 | 8 | 4.4 |
| Crowley city (part) | 862 | 26 438 | 128 | 280 | 271 | 121 | 31 | 31 | - | - | 3.6 |
| Estherwood village | 324 | 29 444 | 73 | 75 | 112 | 47 | 10 | 7 | - | - | 2.2 |
| Mermentau village | 268 | 26 786 | 65 | 59 | 95 | 32 | 13 | 4 | - | - | 1.5 |
| Morse village | 275 | 24 922 | 48 | 90 | 85 | 33 | 8 | 8 | 2 | 1 | 4.0 |
| District 4 | 2 756 | 30 290 | 414 | 665 | 917 | 457 | 174 | 46 | 43 | 40 | 4.7 |
| Crowley city (part) | 768 | 26 651 | 131 | 218 | 240 | 118 | 48 | - | - | 13 | 1.7 |
| Rayne city (part) | 871 | 28 210 | 118 | 239 | 315 | 120 | 46 | 14 | 11 | 8 | 3.8 |
| District 5 | 2 714 | 19 340 | 810 | 743 | 731 | 256 | 61 | 62 | - | 51 | 4.2 |
| Duson town (part) | 84 | 15 000 | 23 | 34 | 22 | 3 | - | - | - | 2 | 2.4 |
| Rayne city (part) | 2 382 | 18 786 | 770 | 609 | 644 | 208 | 60 | 49 | - | 42 | 3.8 |
| District 6 | 2 838 | 26 833 | 609 | 733 | 935 | 382 | 100 | 55 | - | 24 | 2.8 |
| Church Point town (part) | 963 | 20 597 | 283 | 277 | 278 | 106 | 10 | 9 | - | - | 0.9 |
| District 7 | 2 524 | 29 216 | 405 | 742 | 731 | 423 | 98 | 78 | 15 | 32 | 5.0 |
| Church Point town (part) | 692 | 20 000 | 176 | 204 | 191 | 90 | 10 | 13 | - | 8 | 3.0 |
| District 8 | 2 665 | 28 848 | 530 | 691 | 781 | 425 | 114 | 60 | 46 | 18 | 4.7 |
| Basile town (part) | - | - | - | - | - | - | - | - | - | - | (X) |
| Eunice city (part) | 116 | 26 042 | 32 | 21 | 19 | 15 | 8 | 6 | 15 | - | 18.1 |
| Iota town | 501 | 24 107 | 129 | 129 | 138 | 63 | 22 | 17 | 3 | - | 4.0 |
| Allen Parish | 8 127 | 27 777 | 1 484 | 2 280 | 2 326 | 1 221 | 454 | 260 | 45 | 57 | 4.5 |
| District 1 | 1 043 | 17 930 | 260 | 373 | 273 | 65 | 30 | 36 | 6 | - | 4.0 |
| Oakdale city (part) | 999 | 18 555 | 245 | 353 | 269 | 60 | 30 | 36 | 6 | - | 4.2 |
| District 2 | 1 280 | 26 227 | 228 | 385 | 389 | 149 | 53 | 47 | 29 | - | 5.9 |
| Oakdale city (part) | 726 | 25 813 | 132 | 218 | 241 | 73 | 32 | 21 | 9 | - | 4.1 |
| District 3 | 884 | 26 288 | 160 | 265 | 308 | 91 | 20 | 40 | - | - | 4.5 |
| Oakdale city (part) | 500 | 25 238 | 85 | 163 | 174 | 45 | 20 | 13 | - | - | 2.6 |
| District 4 | 1 207 | 26 213 | 205 | 382 | 318 | 190 | 83 | 20 | 2 | 7 | 2.4 |
| Elizabeth town | 181 | 28 750 | 14 | 65 | 59 | 35 | 5 | 3 | - | - | 1.7 |
| Oberlin town (part) | 193 | 24 107 | 27 | 72 | 55 | 21 | 12 | 4 | 2 | - | 3.1 |
| District 5 | 1 249 | 28 789 | 274 | 297 | 359 | 221 | 72 | 24 | 2 | - | 2.1 |
| Oberlin town (part) | 491 | 22 841 | 118 | 137 | 157 | 61 | 13 | 3 | 2 | - | 1.0 |
| District 6 | 1 233 | 35 469 | 198 | 273 | 288 | 268 | 135 | 41 | - | 30 | 5.8 |
| Kinder town (part) | 634 | 25 530 | 149 | 161 | 179 | 83 | 48 | 8 | - | 6 | 2.2 |
| District 7 | 1 231 | 35 051 | 159 | 305 | 391 | 237 | 61 | 52 | 6 | 20 | 6.3 |
| Kinder town (part) | 213 | 25 250 | 30 | 76 | 62 | 34 | 3 | 8 | - | - | 3.8 |
| Reeves village | 79 | 19 375 | 16 | 29 | 28 | 6 | - | - | - | - | - |
| Ascension Parish | 26 773 | 44 288 | 2 627 | 4 498 | 7 593 | 6 446 | 3 397 | 1 809 | 197 | 206 | 8.3 |
| District 1 | 1 712 | 21 216 | 510 | 437 | 470 | 139 | 116 | 30 | - | 10 | 2.3 |
| Donaldsonville city (part) | 1 124 | 16 346 | 417 | 311 | 266 | 59 | 61 | 10 | - | - | 0.9 |
| District 2 | 1 972 | 34 020 | 296 | 484 | 478 | 321 | 254 | 70 | 17 | 52 | 7.0 |
| Donaldsonville city (part) | 1 464 | 32 188 | 227 | 376 | 342 | 223 | 192 | 67 | 8 | 29 | 7.1 |
| District 3 | 1 995 | 34 736 | 304 | 390 | 636 | 379 | 152 | 103 | 24 | 7 | 6.7 |
| Gonzales city (part) | 580 | 31 635 | 117 | 116 | 198 | 101 | 30 | 18 | - | - | 3.1 |
| District 4 | 3 898 | 60 137 | 240 | 420 | 809 | 1 229 | 642 | 468 | 43 | 47 | 14.3 |
| District 5 | 2 463 | 49 234 | 155 | 369 | 717 | 683 | 320 | 213 | 6 | - | 8.9 |
| District 6 | 2 361 | 37 950 | 232 | 408 | 861 | 507 | 243 | 91 | 17 | 2 | 4.7 |
| Gonzales city (part) | 25 | 57 031 | - | - | 6 | 14 | 5 | - | - | - | - |
| Sorrento town | 467 | 35 234 | 64 | 121 | 135 | 101 | 28 | 14 | 2 | 2 | 3.9 |
| District 7 | 2 185 | 43 424 | 164 | 416 | 666 | 592 | 235 | 104 | 8 | - | 5.1 |
| Gonzales city (part) | 246 | 24 286 | 35 | 96 | 51 | 29 | 35 | - | - | - | - |
| District 8 | 2 349 | 43 466 | 193 | 297 | 835 | 484 | 356 | 130 | 21 | 33 | 7.8 |
| District 9 | 2 682 | 48 148 | 169 | 433 | 779 | 707 | 403 | 128 | 44 | 19 | 7.1 |
| District 10 | 2 127 | 41 347 | 216 | 437 | 620 | 449 | 201 | 162 | 6 | 36 | 9.6 |
| Gonzales city (part) | 2 127 | 41 347 | 216 | 437 | 620 | 449 | 201 | 162 | 6 | 36 | 9.6 |
| District 11 | 3 029 | 54 899 | 148 | 407 | 722 | 956 | 475 | 310 | 11 | - | 10.6 |
| Assumption Parish | 8 217 | 31 168 | 1 529 | 1 883 | 2 352 | 1 486 | 573 | 273 | 58 | 63 | 4.8 |
| District 1 | 842 | 27 083 | 189 | 222 | 154 | 131 | 95 | 38 | - | 13 | 6.1 |
| District 2 | 901 | 30 313 | 198 | 184 | 249 | 197 | 45 | 21 | - | 7 | 3.1 |
| Labadieville CDP (part) | 403 | 32 153 | 66 | 104 | 116 | 83 | 28 | 6 | - | - | 1.5 |
| District 3 | 980 | 34 250 | 132 | 177 | 374 | 178 | 81 | 30 | 8 | - | 3.9 |
| Labadieville CDP (part) | 275 | 40 804 | 31 | 63 | 72 | 65 | 38 | 6 | - | - | 2.2 |
| District 4 | 747 | 23 024 | 129 | 269 | 161 | 107 | 33 | 41 | - | 7 | 6.4 |
| Supreme CDP | 327 | 16 354 | 70 | 160 | 53 | 30 | 4 | 3 | - | 7 | 3.1 |
| District 5 | 964 | 25 556 | 230 | 244 | 249 | 125 | 54 | 32 | 21 | 9 | 6.4 |
| Napoleonville village | 273 | 18 977 | 60 | 111 | 62 | 19 | 11 | 6 | 1 | 3 | 3.7 |
| District 6 | 813 | 30 754 | 128 | 222 | 225 | 134 | 52 | 27 | 15 | 10 | 6.4 |
| Paincourtville CDP | 319 | 32 014 | 51 | 80 | 69 | 53 | 33 | 18 | 15 | - | 10.3 |
| District 7 | 798 | 31 029 | 201 | 141 | 229 | 98 | 62 | 53 | 14 | - | 8.4 |
| Belle Rose CDP | 658 | 30 313 | 167 | 120 | 172 | 82 | 56 | 47 | 14 | - | 9.3 |
| District 8 | 1 019 | 36 935 | 125 | 227 | 330 | 257 | 73 | 7 | - | - | 0.7 |
| Pierre Part CDP (part) | 603 | 35 197 | 69 | 161 | 185 | 152 | 36 | - | - | - | - |
| District 9 | 1 153 | 34 750 | 197 | 197 | 381 | 259 | 78 | 24 | - | 17 | 3.6 |
| Pierre Part CDP (part) | 637 | 40 766 | 103 | 88 | 200 | 166 | 70 | 5 | - | 5 | 1.6 |
| Avoyelles Parish | 14 749 | 23 851 | 3 450 | 4 186 | 4 093 | 1 978 | 516 | 335 | 102 | 89 | 3.6 |
| District 1 | 959 | 29 351 | 170 | 222 | 358 | 151 | 23 | 21 | 14 | - | 3.6 |
| District 2 | 1 076 | 23 550 | 256 | 311 | 310 | 125 | 25 | 20 | 17 | 12 | 4.6 |
| District 3 | 918 | 27 700 | 151 | 280 | 208 | 188 | 27 | 31 | 33 | - | 7.0 |
| Marksville city (part) | 574 | 27 375 | 91 | 177 | 107 | 127 | 19 | 20 | 33 | - | 9.2 |
| District 4 | 1 037 | 25 518 | 207 | 291 | 336 | 115 | 8 | 57 | 6 | 17 | 7.7 |
| Marksville city (part) | 729 | 25 177 | 155 | 203 | 249 | 53 | 8 | 55 | - | 6 | 8.4 |
| District 5 | 1 085 | 26 050 | 199 | 333 | 335 | 130 | 67 | 18 | 3 | - | 1.9 |
| Hessmer village (part) | 217 | 24 306 | 49 | 62 | 68 | 29 | 2 | 7 | - | - | 3.2 |
| District 6 | 1 015 | 29 875 | 197 | 236 | 298 | 218 | 52 | - | 4 | 10 | 1.4 |
| District 7 | 1 032 | 25 758 | 204 | 302 | 308 | 150 | 45 | 18 | - | 5 | 2.2 |
| Cottonport town (part) | 201 | 26 750 | 34 | 63 | 62 | 23 | 8 | 11 | - | - | 5.5 |
| Mansura town (part) | 349 | 14 563 | 132 | 106 | 66 | 32 | 8 | - | - | 5 | 1.4 |
| District 8 | 981 | 17 152 | 272 | 360 | 213 | 90 | 29 | 15 | 2 | - | 1.7 |

Table 13. **Household Income in 1999: 2000**—Con.

[Data based on a sample (except Tables 65-68). For information on confidentiality protection, coverage, sampling error, and nonsampling error, see Appendix G.
For location of definitions, see "How to Use This Census Report"]

| State<br>Parish<br>Parish Subdivision<br>Place | Total households | Median income in 1999 (dollars) | Household income in 1999: Less than $10,000 | $10,000 to $24,999 | $25,000 to $49,999 | $50,000 to $74,999 | $75,000 to $99,999 | $100,000 to $149,999 | $150,000 to $199,999 | $200,000 or more | Percent of households with income in 1999 of $100,000 or more |
|---|---|---|---|---|---|---|---|---|---|---|---|
| Avoyelles Parish—Con. | | | | | | | | | | | |
| District 8—Con. | | | | | | | | | | | |
| Simmesport town | 740 | 15 455 | 236 | 263 | 158 | 53 | 22 | 6 | 2 | - | 1.1 |
| District 9 | 931 | 26 797 | 173 | 281 | 254 | 140 | 32 | 39 | 2 | 10 | 5.5 |
| Moreauville village | 341 | 28 942 | 74 | 80 | 99 | 59 | 12 | 11 | 2 | 4 | 5.0 |
| District 10 | 804 | 20 114 | 213 | 304 | 155 | 78 | 19 | 26 | - | 9 | 4.4 |
| Cottonport town (part) | 558 | 16 200 | 180 | 215 | 89 | 51 | 12 | 4 | - | 7 | 2.0 |
| Mansura town (part) | 187 | 25 375 | 28 | 64 | 56 | 25 | 4 | 9 | - | 1 | 5.3 |
| District 11 | 1 102 | 26 888 | 213 | 301 | 311 | 195 | 41 | 25 | 10 | 6 | 3.7 |
| Plaucheville village | 138 | 20 833 | 37 | 47 | 29 | 18 | 2 | 3 | 2 | - | 3.6 |
| District 12 | 906 | 12 541 | 368 | 219 | 205 | 64 | 32 | 13 | - | 5 | 2.0 |
| Bunkie city (part) | 474 | 8 880 | 280 | 121 | 59 | 9 | - | - | - | 5 | 1.1 |
| Hessmer village (part) | 68 | 25 500 | 8 | 25 | 29 | 2 | 4 | - | - | - | - |
| District 13 | 988 | 26 613 | 228 | 226 | 332 | 121 | 40 | 28 | - | 13 | 4.1 |
| Bunkie city (part) | 372 | 14 375 | 122 | 92 | 105 | 53 | - | - | - | - | - |
| Evergreen town | 147 | 17 250 | 52 | 35 | 38 | 11 | 10 | 1 | - | - | 0.7 |
| District 14 | 994 | 28 750 | 174 | 303 | 253 | 166 | 71 | 16 | 11 | - | 2.7 |
| Bunkie city (part) | 890 | 24 133 | 167 | 295 | 222 | 126 | 53 | 16 | 11 | - | 3.0 |
| District 15 | 921 | 11 479 | 425 | 217 | 217 | 47 | 5 | 8 | - | 2 | 1.1 |
| Mansura town (part) | 63 | 10 804 | 27 | 24 | 8 | - | - | 2 | - | 2 | 6.3 |
| Marksville city (part) | 761 | 9 401 | 398 | 172 | 158 | 33 | - | - | - | - | - |
| Beauregard Parish | 12 130 | 32 582 | 1 560 | 3 023 | 3 919 | 2 084 | 865 | 502 | 106 | 71 | 5.6 |
| District 1 | 1 150 | 32 000 | 147 | 310 | 442 | 163 | 58 | 25 | 5 | - | 2.6 |
| District 2 | 1 147 | 27 614 | 177 | 343 | 322 | 164 | 98 | 28 | - | 15 | 3.7 |
| Merryville town | 400 | 22 500 | 89 | 116 | 106 | 53 | 21 | 7 | - | 8 | 3.8 |
| District 3A | 928 | 21 613 | 251 | 255 | 204 | 120 | 52 | 37 | 5 | 4 | 5.0 |
| De Ridder city (part) | 673 | 17 482 | 219 | 198 | 114 | 72 | 33 | 28 | 5 | 4 | 5.5 |
| District 3B | 1 009 | 23 958 | 187 | 335 | 282 | 132 | 40 | 30 | 3 | - | 3.3 |
| De Ridder city (part) | 437 | 17 969 | 132 | 169 | 95 | 19 | 16 | 6 | - | - | 1.4 |
| District 3C | 1 081 | 38 281 | 93 | 243 | 379 | 186 | 98 | 43 | 31 | 8 | 7.6 |
| De Ridder city (part) | 727 | 35 509 | 58 | 182 | 255 | 104 | 51 | 38 | 31 | 8 | 10.6 |
| District 3D | 1 267 | 34 050 | 158 | 281 | 454 | 217 | 66 | 77 | 6 | 8 | 7.2 |
| De Ridder city (part) | 1 267 | 34 050 | 158 | 281 | 454 | 217 | 66 | 77 | 6 | 8 | 7.2 |
| District 3E | 1 144 | 42 365 | 81 | 246 | 283 | 241 | 159 | 83 | 31 | 20 | 11.7 |
| De Ridder city (part) | 575 | 60 579 | 39 | 106 | 85 | 127 | 98 | 79 | 28 | 13 | 20.9 |
| District 4A | 1 467 | 37 972 | 129 | 281 | 548 | 288 | 104 | 101 | - | 16 | 8.0 |
| District 4B | 1 418 | 33 438 | 135 | 359 | 459 | 321 | 84 | 35 | 25 | - | 4.2 |
| District 5 | 1 519 | 31 094 | 202 | 370 | 546 | 252 | 106 | 43 | - | - | 2.8 |
| Bienville Parish | 6 106 | 23 663 | 1 448 | 1 712 | 1 769 | 764 | 255 | 115 | 17 | 26 | 2.6 |
| District 1 | 862 | 28 977 | 146 | 227 | 238 | 147 | 54 | 40 | 4 | 6 | 5.8 |
| Arcadia town (part) | 516 | 27 300 | 91 | 144 | 146 | 87 | 26 | 22 | - | - | 4.3 |
| District 2 | 803 | 18 688 | 234 | 262 | 189 | 84 | 16 | 12 | 4 | 2 | 2.2 |
| Arcadia town (part) | 525 | 15 905 | 172 | 182 | 105 | 50 | 5 | 7 | 2 | 2 | 2.1 |
| Bryceland village | 49 | 26 750 | 11 | 10 | 16 | 8 | 4 | - | - | - | - |
| District 3 | 818 | 21 450 | 202 | 262 | 205 | 97 | 33 | 13 | - | 6 | 2.3 |
| Gibsland town | 458 | 19 250 | 132 | 157 | 92 | 55 | 14 | 4 | - | 4 | 1.7 |
| Mount Lebanon town | 26 | 46 250 | 7 | 2 | 4 | 6 | 7 | - | - | - | - |
| District 4 | 999 | 22 546 | 252 | 274 | 298 | 114 | 38 | 17 | 4 | 2 | 2.3 |
| Jamestown village (part) | 39 | 19 792 | 12 | 10 | 10 | 6 | 1 | - | - | - | - |
| Ringgold town (part) | 299 | 14 417 | 107 | 79 | 83 | 19 | 6 | 2 | 1 | 2 | 1.7 |
| District 5 | 813 | 23 681 | 217 | 199 | 245 | 98 | 40 | 10 | - | 4 | 1.7 |
| Jamestown village (part) | 6 | 43 750 | - | 2 | 2 | 2 | - | - | - | - | - |
| Ringgold town (part) | 333 | 16 477 | 116 | 91 | 84 | 29 | 7 | 6 | - | - | 1.8 |
| District 6 | 975 | 25 474 | 200 | 282 | 311 | 138 | 26 | 11 | 3 | 4 | 1.8 |
| Bienville village (part) | 91 | 18 125 | 22 | 34 | 24 | 11 | - | - | - | - | - |
| Castor village | 90 | 23 125 | 26 | 22 | 30 | 6 | 3 | 3 | - | - | 3.3 |
| Lucky village (part) | 14 | 41 250 | - | 2 | 6 | 6 | - | - | - | - | - |
| District 7 | 836 | 25 815 | 197 | 206 | 283 | 86 | 48 | 12 | 2 | 2 | 1.9 |
| Bienville village (part) | 37 | 21 563 | 7 | 13 | 11 | 3 | 3 | - | - | - | - |
| Lucky village (part) | 106 | 13 214 | 40 | 43 | 14 | 9 | - | - | - | - | - |
| Saline village | 112 | 26 500 | 33 | 20 | 41 | 13 | 3 | 2 | - | - | 1.8 |
| Bossier Parish | 36 671 | 39 203 | 3 864 | 7 631 | 11 578 | 7 452 | 3 479 | 1 865 | 359 | 443 | 7.3 |
| District 1 | 4 833 | 48 707 | 344 | 700 | 1 447 | 1 366 | 539 | 347 | 24 | 66 | 9.0 |
| Bossier City city (part) | 2 594 | 52 279 | 142 | 211 | 820 | 818 | 363 | 214 | 16 | 10 | 9.3 |
| District 2 | 4 473 | 42 050 | 363 | 763 | 1 475 | 1 204 | 429 | 160 | 48 | 31 | 5.3 |
| Eastwood CDP (part) | 1 286 | 48 370 | 78 | 165 | 415 | 440 | 168 | - | 9 | 11 | 1.6 |
| Haughton town | 1 052 | 33 417 | 130 | 247 | 397 | 174 | 59 | 24 | 13 | 8 | 4.3 |
| Red Chute CDP (part) | 1 054 | 57 576 | 52 | 104 | 288 | 314 | 145 | 113 | 26 | 12 | 14.3 |
| District 3 | 3 863 | 45 942 | 347 | 707 | 987 | 825 | 527 | 280 | 61 | 129 | 12.2 |
| Benton town | 747 | 25 708 | 135 | 230 | 218 | 108 | 36 | 16 | 2 | 2 | 2.7 |
| District 4 | 2 127 | 28 570 | 470 | 484 | 669 | 310 | 123 | 50 | 10 | 11 | 3.3 |
| Plain Dealing town | 406 | 24 706 | 103 | 102 | 108 | 55 | 18 | 18 | - | 2 | 4.9 |
| District 5 | 3 764 | 42 148 | 326 | 749 | 1 243 | 771 | 359 | 186 | 90 | 40 | 8.4 |
| Bossier City city (part) | 3 048 | 41 681 | 295 | 612 | 989 | 585 | 296 | 170 | 70 | 31 | 8.9 |
| Eastwood CDP (part) | - | - | - | - | - | - | - | - | - | - | (X) |
| Red Chute CDP (part) | 563 | 42 548 | 31 | 101 | 234 | 132 | 40 | 6 | 10 | 9 | 4.4 |
| District 6 | 5 354 | 50 714 | 283 | 841 | 1 531 | 1 084 | 824 | 543 | 115 | 133 | 14.8 |
| Bossier City city (part) | 3 684 | 43 051 | 230 | 680 | 1 128 | 614 | 526 | 346 | 97 | 63 | 13.7 |
| Red Chute CDP (part) | 471 | 62 061 | - | 16 | 81 | 213 | 107 | 39 | 5 | 10 | 11.5 |
| District 7 | 1 925 | 15 923 | 668 | 668 | 379 | 119 | 62 | 29 | - | - | 1.5 |
| Bossier City city (part) | 1 925 | 15 923 | 668 | 668 | 379 | 119 | 62 | 29 | - | - | 1.5 |
| Shreveport city (part) | - | - | - | - | - | - | - | - | - | - | (X) |
| District 8 | 2 196 | 28 333 | 339 | 599 | 829 | 298 | 109 | 9 | - | 13 | 1.0 |
| Bossier City city (part) | 2 196 | 28 333 | 339 | 599 | 829 | 298 | 109 | 9 | - | 13 | 1.0 |
| District 9 | 2 778 | 26 298 | 385 | 936 | 988 | 344 | 88 | 30 | - | 7 | 1.3 |
| Bossier City city (part) | 2 778 | 26 298 | 385 | 936 | 988 | 344 | 88 | 30 | - | 7 | 1.3 |
| District 10 | 1 567 | 38 411 | 105 | 358 | 601 | 311 | 105 | 76 | 11 | - | 5.6 |
| Bossier City city (part) | 1 567 | 38 411 | 105 | 358 | 601 | 311 | 105 | 76 | 11 | - | 5.6 |
| District 11 | 1 771 | 34 335 | 173 | 473 | 634 | 309 | 119 | 63 | - | - | 3.6 |
| Bossier City city (part) | 1 494 | 32 000 | 144 | 443 | 515 | 252 | 77 | 63 | - | - | 4.2 |
| Shreveport city (part) | 277 | 40 625 | 29 | 30 | 119 | 57 | 42 | - | - | - | - |
| District 12 | 2 020 | 43 868 | 61 | 353 | 795 | 511 | 195 | 92 | - | 13 | 5.2 |
| Bossier City city (part) | 1 881 | 43 697 | 49 | 337 | 753 | 453 | 190 | 86 | - | 13 | 5.3 |
| Shreveport city (part) | 139 | 47 321 | 12 | 16 | 42 | 58 | 5 | 6 | - | - | 4.3 |

Table 13. **Household Income in 1999: 2000**—Con.

[Data based on a sample (except Tables 65-68). For information on confidentiality protection, coverage, sampling error, and nonsampling error, see Appendix G.
For location of definitions, see "How to Use This Census Report"]

| State<br>Parish<br>Parish Subdivision<br>Place | Total households | Median income in 1999 (dollars) | Household income in 1999: Less than $10,000 | $10,000 to $24,999 | $25,000 to $49,999 | $50,000 to $74,999 | $75,000 to $99,999 | $100,000 to $149,999 | $150,000 to $199,999 | $200,000 or more | Percent of households with income in 1999 of $100,000 or more |
|---|---|---|---|---|---|---|---|---|---|---|---|
| Caddo Parish | 98 066 | 31 467 | 15 216 | 24 543 | 28 480 | 15 104 | 7 029 | 4 714 | 1 308 | 1 672 | 7.8 |
| District 1 | 7 645 | 30 643 | 1 208 | 2 102 | 2 123 | 1 282 | 450 | 297 | 100 | 83 | 6.3 |
| Belcher village | 98 | 39 167 | 6 | 23 | 38 | 21 | 5 | 4 | - | 1 | 5.1 |
| Blanchard town (part) | 746 | 42 813 | 88 | 129 | 204 | 148 | 78 | 55 | 15 | 29 | 13.3 |
| Gilliam village | 71 | 29 375 | 15 | 15 | 22 | 8 | - | 6 | 2 | 3 | 15.5 |
| Hosston village | 154 | 22 500 | 38 | 48 | 41 | 15 | 4 | 3 | 3 | 2 | 5.2 |
| Ida village | 114 | 26 667 | 17 | 38 | 40 | 15 | 4 | - | - | - | - |
| Mooringsport town | 324 | 32 177 | 43 | 71 | 114 | 79 | 9 | 8 | - | - | 2.5 |
| Oil City town | 455 | 19 375 | 138 | 133 | 126 | 40 | 12 | 6 | - | - | 1.3 |
| Rodessa village | 128 | 21 750 | 24 | 53 | 33 | 18 | - | - | - | - | - |
| Shreveport city (part) | 29 | 90 237 | - | 12 | - | - | 17 | - | - | - | - |
| Vivian town | 1 639 | 23 800 | 298 | 570 | 442 | 253 | 26 | 25 | 9 | 16 | 3.1 |
| District 2 | 7 170 | 28 093 | 1 323 | 2 100 | 1 855 | 1 031 | 402 | 324 | 55 | 80 | 6.4 |
| Blanchard town (part) | 47 | 92 285 | - | 3 | 2 | 8 | 17 | 4 | 12 | 1 | 36.2 |
| Shreveport city (part) | 3 631 | 18 815 | 969 | 1 247 | 770 | 322 | 136 | 121 | 11 | 55 | 5.2 |
| District 3 | 6 307 | 18 026 | 1 985 | 1 861 | 1 509 | 581 | 230 | 104 | - | 37 | 2.2 |
| Shreveport city (part) | 6 242 | 18 041 | 1 970 | 1 824 | 1 502 | 581 | 224 | 104 | - | 37 | 2.3 |
| District 4 | 9 834 | 29 194 | 1 651 | 2 573 | 3 102 | 1 234 | 647 | 340 | 113 | 174 | 6.4 |
| Shreveport city (part) | 9 834 | 29 194 | 1 651 | 2 573 | 3 102 | 1 234 | 647 | 340 | 113 | 174 | 6.4 |
| District 5 | 6 803 | 20 263 | 1 640 | 2 471 | 1 716 | 618 | 198 | 105 | 7 | 48 | 2.4 |
| Shreveport city (part) | 6 798 | 20 244 | 1 640 | 2 471 | 1 716 | 613 | 198 | 105 | 7 | 48 | 2.4 |
| District 6 | 6 854 | 19 272 | 1 941 | 2 052 | 1 832 | 603 | 143 | 118 | 75 | 90 | 4.1 |
| Shreveport city (part) | 6 854 | 19 272 | 1 941 | 2 052 | 1 832 | 603 | 143 | 118 | 75 | 90 | 4.1 |
| District 7 | 7 936 | 25 178 | 1 493 | 2 451 | 2 456 | 924 | 346 | 144 | 33 | 89 | 3.4 |
| Shreveport city (part) | 7 922 | 25 175 | 1 493 | 2 445 | 2 448 | 924 | 346 | 144 | 33 | 89 | 3.4 |
| District 8 | 10 937 | 42 051 | 749 | 2 046 | 3 471 | 2 230 | 1 107 | 765 | 221 | 348 | 12.2 |
| Shreveport city (part) | 10 658 | 42 172 | 718 | 1 959 | 3 419 | 2 155 | 1 094 | 752 | 213 | 348 | 12.3 |
| District 9 | 8 984 | 51 564 | 604 | 1 469 | 2 282 | 1 471 | 974 | 1 163 | 455 | 566 | 24.3 |
| Shreveport city (part) | 7 645 | 50 356 | 529 | 1 286 | 1 981 | 1 267 | 791 | 969 | 353 | 469 | 23.4 |
| District 10 | 7 890 | 34 541 | 928 | 1 862 | 2 902 | 1 350 | 573 | 186 | 54 | 35 | 3.5 |
| Shreveport city (part) | 7 850 | 34 704 | 915 | 1 844 | 2 902 | 1 341 | 573 | 186 | 54 | 35 | 3.5 |
| District 11 | 8 640 | 43 943 | 836 | 1 651 | 2 385 | 1 928 | 1 011 | 641 | 98 | 90 | 9.6 |
| Shreveport city (part) | 4 954 | 44 578 | 371 | 922 | 1 460 | 1 151 | 624 | 351 | 46 | 29 | 8.6 |
| District 12 | 9 066 | 40 062 | 858 | 1 905 | 2 847 | 1 852 | 948 | 527 | 97 | 32 | 7.2 |
| Greenwood town | 957 | 40 408 | 140 | 188 | 240 | 176 | 121 | 75 | 17 | - | 9.6 |
| Shreveport city (part) | 5 902 | 38 094 | 550 | 1 317 | 1 894 | 1 196 | 582 | 292 | 63 | 8 | 6.2 |
| Calcasieu Parish | 68 757 | 35 372 | 9 019 | 15 732 | 20 350 | 12 328 | 6 100 | 3 533 | 767 | 928 | 7.6 |
| District 1 | 5 383 | 46 631 | 460 | 964 | 1 443 | 1 145 | 822 | 358 | 98 | 93 | 10.2 |
| Moss Bluff CDP | 3 713 | 47 319 | 346 | 637 | 958 | 785 | 629 | 239 | 71 | 48 | 9.6 |
| District 2 | 4 425 | 25 585 | 899 | 1 270 | 1 303 | 536 | 224 | 138 | 23 | 32 | 4.4 |
| Iowa town (part) | - | - | - | - | - | - | - | - | - | - | (X) |
| Lake Charles city (part) | 2 298 | 21 604 | 564 | 719 | 600 | 229 | 87 | 66 | 11 | 22 | 4.3 |
| District 3 | 2 875 | 19 337 | 853 | 870 | 607 | 318 | 137 | 50 | 28 | 12 | 3.1 |
| Lake Charles city (part) | 2 335 | 15 571 | 826 | 741 | 433 | 231 | 69 | 17 | 13 | 5 | 1.5 |
| District 4 | 4 064 | 24 750 | 900 | 1 140 | 1 177 | 508 | 214 | 77 | 20 | 28 | 3.1 |
| Lake Charles city (part) | 3 972 | 25 769 | 846 | 1 108 | 1 177 | 502 | 214 | 77 | 20 | 28 | 3.1 |
| District 5 | 4 932 | 28 857 | 805 | 1 383 | 1 465 | 638 | 246 | 260 | 62 | 73 | 8.0 |
| Lake Charles city (part) | 4 932 | 28 857 | 805 | 1 383 | 1 465 | 638 | 246 | 260 | 62 | 73 | 8.0 |
| District 6 | 4 225 | 37 349 | 432 | 1 042 | 1 124 | 724 | 429 | 280 | 64 | 130 | 11.2 |
| Lake Charles city (part) | 3 785 | 36 038 | 407 | 978 | 1 009 | 645 | 368 | 203 | 45 | 130 | 10.0 |
| Prien CDP (part) | 440 | 55 577 | 25 | 64 | 115 | 79 | 61 | 77 | 19 | - | 21.8 |
| District 7 | 4 621 | 35 881 | 465 | 1 067 | 1 509 | 892 | 390 | 228 | 32 | 38 | 6.4 |
| Lake Charles city (part) | 4 621 | 35 881 | 465 | 1 067 | 1 509 | 892 | 390 | 228 | 32 | 38 | 6.4 |
| District 8 | 5 908 | 50 875 | 385 | 990 | 1 523 | 1 048 | 812 | 722 | 158 | 270 | 19.5 |
| Lake Charles city (part) | 2 885 | 52 584 | 210 | 493 | 681 | 437 | 369 | 459 | 81 | 155 | 24.1 |
| Prien CDP (part) | 2 153 | 53 601 | 117 | 338 | 528 | 425 | 339 | 228 | 77 | 101 | 18.9 |
| District 9 | 4 722 | 40 399 | 363 | 960 | 1 570 | 969 | 468 | 282 | 51 | 59 | 8.3 |
| Lake Charles city (part) | 1 252 | 49 044 | 103 | 199 | 337 | 282 | 196 | 78 | 20 | 37 | 10.8 |
| District 10 | 4 715 | 30 783 | 706 | 1 282 | 1 402 | 766 | 378 | 123 | 43 | 15 | 3.8 |
| Iowa town (part) | 963 | 31 581 | 139 | 257 | 304 | 135 | 87 | 34 | 2 | 5 | 4.3 |
| Lake Charles city (part) | 1 885 | 24 827 | 394 | 555 | 516 | 277 | 108 | 9 | 16 | 10 | 1.9 |
| District 11 | 4 597 | 29 383 | 749 | 1 276 | 1 426 | 705 | 268 | 125 | 31 | 17 | 3.8 |
| DeQuincy city | 1 338 | 26 802 | 220 | 418 | 396 | 188 | 70 | 33 | 6 | 7 | 3.4 |
| Vinton town (part) | 1 238 | 26 556 | 232 | 359 | 391 | 166 | 60 | 25 | - | 5 | 2.4 |
| District 12 | 4 728 | 41 630 | 342 | 913 | 1 595 | 1 053 | 467 | 267 | 46 | 45 | 7.6 |
| Carlyss CDP | 1 463 | 37 358 | 116 | 318 | 506 | 265 | 145 | 78 | 10 | 25 | 7.7 |
| Sulphur city (part) | 807 | 36 464 | 52 | 205 | 295 | 198 | 36 | 21 | - | - | 2.6 |
| Vinton town (part) | - | - | - | - | - | - | - | - | - | - | (X) |
| District 13 | 5 120 | 33 379 | 732 | 1 150 | 1 620 | 1 068 | 294 | 206 | 28 | 22 | 5.0 |
| Sulphur city (part) | 3 551 | 31 631 | 590 | 825 | 1 103 | 726 | 180 | 99 | 17 | 11 | 3.6 |
| District 14 | 4 201 | 39 399 | 546 | 748 | 1 336 | 1 007 | 280 | 180 | 20 | 84 | 6.8 |
| Westlake city | 1 769 | 34 583 | 268 | 404 | 473 | 419 | 109 | 52 | 6 | 38 | 5.4 |
| District 15 | 4 241 | 45 668 | 382 | 677 | 1 250 | 951 | 671 | 237 | 63 | 10 | 7.3 |
| Sulphur city (part) | 3 495 | 47 115 | 286 | 499 | 1 054 | 809 | 577 | 197 | 63 | 10 | 7.7 |
| Caldwell Parish | 3 925 | 26 972 | 736 | 1 079 | 1 170 | 621 | 168 | 106 | 16 | 29 | 3.8 |
| District 1 | 580 | 27 941 | 96 | 166 | 148 | 136 | 24 | 5 | - | 5 | 1.7 |
| District 2 | 486 | 30 208 | 81 | 118 | 145 | 75 | 23 | 39 | 5 | - | 9.1 |
| Columbia town (part) | 41 | 23 750 | 7 | 16 | 14 | 4 | - | - | - | - | - |
| District 3 | 623 | 31 222 | 117 | 131 | 248 | 82 | 28 | 15 | 2 | - | 2.7 |
| Grayson village | 231 | 28 125 | 55 | 48 | 74 | 34 | 11 | 7 | 2 | - | 3.9 |
| District 4 | 558 | 14 744 | 192 | 186 | 129 | 34 | 9 | 8 | - | - | 1.4 |
| Columbia town (part) | 127 | 31 964 | 29 | 17 | 48 | 20 | 6 | 7 | - | - | 5.5 |
| District 5 | 548 | 30 658 | 82 | 143 | 154 | 110 | 33 | 17 | 2 | 7 | 4.7 |
| District 6 | 583 | 27 031 | 101 | 171 | 195 | 82 | 19 | 12 | 3 | - | 2.6 |
| Clarks village | 235 | 19 583 | 62 | 77 | 62 | 22 | 6 | 6 | - | - | 2.6 |
| District 7 | 547 | 31 133 | 67 | 164 | 151 | 102 | 32 | 10 | 4 | 17 | 5.7 |
| Cameron Parish | 3 592 | 34 232 | 414 | 953 | 1 081 | 711 | 274 | 108 | 20 | 31 | 4.4 |
| District 1 | 445 | 30 037 | 55 | 157 | 115 | 52 | 34 | 26 | - | 6 | 7.2 |
| Cameron CDP (part) | 99 | 22 361 | 23 | 27 | 31 | 7 | 11 | - | - | - | - |
| District 2 | 619 | 37 366 | 60 | 155 | 158 | 155 | 68 | 23 | - | - | 3.7 |
| Hackberry CDP | 619 | 37 366 | 60 | 155 | 158 | 155 | 68 | 23 | - | - | 3.7 |
| District 3 | 925 | 40 026 | 62 | 186 | 355 | 210 | 72 | 24 | - | 16 | 4.3 |
| District 4 | 566 | 29 875 | 50 | 162 | 191 | 106 | 35 | 5 | 8 | 9 | 3.9 |
| District 5 | 458 | 24 000 | 79 | 152 | 116 | 60 | 38 | 13 | - | - | 2.8 |

Table 13. **Household Income in 1999: 2000**—Con.

[Data based on a sample (except Tables 65-68). For information on confidentiality protection, coverage, sampling error, and nonsampling error, see Appendix G.
For location of definitions, see "How to Use This Census Report"]

| State<br>Parish<br>Parish Subdivision<br>Place | Total households | Median income in 1999 (dollars) | Household income in 1999: Less than $10,000 | $10,000 to $24,999 | $25,000 to $49,999 | $50,000 to $74,999 | $75,000 to $99,999 | $100,000 to $149,999 | $150,000 to $199,999 | $200,000 or more | Percent of households with income in 1999 of $100,000 or more |
|---|---|---|---|---|---|---|---|---|---|---|---|
| Cameron Parish—Con. | | | | | | | | | | | |
| District 5—Con. | | | | | | | | | | | |
| Cameron CDP (part) | - | - | - | - | - | - | - | - | - | - | (X) |
| District 6 | 579 | 31 477 | 108 | 141 | 146 | 128 | 27 | 17 | 12 | - | 5.0 |
| Cameron CDP (part) | 579 | 31 477 | 108 | 141 | 146 | 128 | 27 | 17 | 12 | - | 5.0 |
| Catahoula Parish | 4 088 | 22 528 | 891 | 1 330 | 1 137 | 384 | 190 | 103 | 25 | 28 | 3.8 |
| District 1 | 362 | 15 577 | 110 | 118 | 88 | 22 | 24 | - | - | - | - |
| Sicily Island village (part) | - | - | - | - | - | - | - | - | - | - | (X) |
| District 2 | 438 | 18 241 | 100 | 159 | 97 | 20 | 43 | 2 | 9 | 8 | 4.3 |
| Sicily Island village (part) | 194 | 14 783 | 61 | 65 | 45 | 8 | 9 | 2 | 1 | 3 | 3.1 |
| District 3 | 422 | 23 846 | 73 | 156 | 126 | 56 | 6 | 5 | - | - | 1.2 |
| District 4 | 476 | 26 900 | 86 | 133 | 132 | 66 | 51 | 6 | 2 | - | 1.7 |
| Harrisonburg village | 122 | 21 786 | 36 | 34 | 37 | 10 | 5 | - | - | - | - |
| District 5 | 562 | 28 958 | 88 | 163 | 199 | 71 | 14 | 11 | - | 16 | 4.8 |
| District 6 | 499 | 27 050 | 80 | 149 | 174 | 42 | 11 | 43 | - | - | 8.6 |
| Jonesville town (part) | 36 | 30 909 | - | 14 | 18 | 4 | - | - | - | - | - |
| District 7 | 415 | 15 707 | 120 | 160 | 84 | 41 | - | 7 | 3 | - | 2.4 |
| Jonesville town (part) | 415 | 15 707 | 120 | 160 | 84 | 41 | - | 7 | 3 | - | 2.4 |
| District 8 | 460 | 19 762 | 143 | 109 | 118 | 41 | 26 | 19 | 4 | - | 5.0 |
| Jonesville town (part) | 460 | 19 762 | 143 | 109 | 118 | 41 | 26 | 19 | 4 | - | 5.0 |
| District 9 | 454 | 21 276 | 91 | 183 | 119 | 25 | 15 | 10 | 7 | 4 | 4.6 |
| Jonesville town (part) | - | - | - | - | - | - | - | - | - | - | (X) |
| Claiborne Parish | 6 288 | 25 344 | 1 401 | 1 709 | 1 823 | 757 | 334 | 176 | 30 | 58 | 4.2 |
| District 1 | 637 | 22 670 | 168 | 171 | 140 | 116 | 34 | 8 | - | - | 1.3 |
| Junction City village (part) | 51 | 37 813 | 4 | 14 | 14 | 14 | - | 5 | - | - | 9.8 |
| District 2 | 698 | 31 477 | 140 | 163 | 203 | 103 | 65 | 12 | 3 | 9 | 3.4 |
| Haynesville town (part) | 398 | 27 500 | 84 | 112 | 88 | 66 | 24 | 12 | 3 | 9 | 6.0 |
| District 3 | 542 | 20 000 | 166 | 146 | 148 | 41 | 28 | 4 | 3 | 6 | 2.4 |
| Haynesville town (part) | 382 | 16 029 | 120 | 117 | 76 | 32 | 28 | - | 3 | 6 | 2.4 |
| District 4 | 503 | 22 950 | 131 | 141 | 160 | 39 | 14 | 6 | 6 | 6 | 3.6 |
| Haynesville town (part) | 299 | 19 489 | 86 | 85 | 93 | 20 | 9 | - | - | 6 | 2.0 |
| District 5 | 637 | 27 216 | 128 | 171 | 206 | 74 | 23 | 22 | 7 | 6 | 5.5 |
| Athens village | 91 | 18 750 | 17 | 33 | 34 | 5 | - | - | - | 2 | 2.2 |
| District 6 | 806 | 28 587 | 178 | 196 | 215 | 114 | 44 | 54 | 5 | - | 7.3 |
| Lisbon village | 78 | 41 667 | 9 | 17 | 18 | 23 | 5 | 6 | - | - | 7.7 |
| District 7 | 748 | 31 618 | 64 | 237 | 237 | 135 | 53 | 6 | 6 | 10 | 2.9 |
| Homer town (part) | 392 | 33 696 | 9 | 123 | 146 | 87 | 18 | 6 | - | 3 | 2.3 |
| District 8 | 437 | 21 140 | 93 | 144 | 131 | 36 | 21 | 12 | - | - | 2.7 |
| Homer town (part) | 224 | 21 842 | 31 | 86 | 58 | 29 | 14 | 6 | - | - | 2.7 |
| District 9 | 819 | 25 504 | 184 | 213 | 247 | 73 | 45 | 40 | - | 17 | 7.0 |
| Homer town (part) | 357 | 20 865 | 95 | 123 | 117 | 9 | - | 8 | - | 5 | 3.6 |
| District 10 | 461 | 17 350 | 149 | 127 | 136 | 26 | 7 | 12 | - | 4 | 3.5 |
| Homer town (part) | 461 | 17 350 | 149 | 127 | 136 | 26 | 7 | 12 | - | 4 | 3.5 |
| Concordia Parish | 7 538 | 22 742 | 1 666 | 2 373 | 2 020 | 957 | 297 | 141 | 54 | 30 | 3.0 |
| District 1 | 1 535 | 16 293 | 471 | 529 | 306 | 120 | 40 | 44 | 14 | 11 | 4.5 |
| Clayton town | 318 | 14 100 | 116 | 122 | 54 | 14 | 11 | - | - | 1 | 0.3 |
| Ferriday town (part) | 664 | 12 255 | 249 | 284 | 98 | 26 | - | - | 7 | - | 1.1 |
| West Ferriday CDP (part) | - | - | - | - | - | - | - | - | - | - | (X) |
| District 2 | 759 | 18 278 | 185 | 301 | 165 | 75 | 33 | - | - | - | - |
| Vidalia town (part) | 559 | 19 176 | 122 | 231 | 132 | 60 | 14 | - | - | - | - |
| District 3 | 1 686 | 33 968 | 163 | 485 | 550 | 328 | 87 | 33 | 31 | 9 | 4.3 |
| Vidalia town (part) | 1 253 | 36 148 | 118 | 305 | 440 | 254 | 69 | 27 | 31 | 9 | 5.3 |
| District 4 | 1 970 | 19 940 | 573 | 602 | 495 | 206 | 71 | 18 | - | 5 | 1.2 |
| Ferriday town (part) | 695 | 21 420 | 234 | 161 | 189 | 77 | 29 | 5 | - | - | 0.7 |
| Ridgecrest town | 288 | 31 000 | 35 | 82 | 99 | 61 | 4 | 2 | - | 5 | 2.4 |
| West Ferriday CDP (part) | 320 | 11 667 | 150 | 118 | 34 | 7 | 11 | - | - | - | - |
| District 5A | 734 | 22 885 | 122 | 278 | 205 | 74 | 19 | 22 | 9 | 5 | 4.9 |
| West Ferriday CDP (part) | 262 | 21 364 | 45 | 101 | 78 | 22 | - | 10 | 6 | - | 6.1 |
| District 5B | 854 | 31 157 | 152 | 178 | 299 | 154 | 47 | 24 | - | - | 2.8 |
| De Soto Parish | 9 680 | 28 252 | 2 011 | 2 453 | 2 817 | 1 561 | 510 | 251 | 23 | 54 | 3.4 |
| District 1A | 797 | 31 622 | 117 | 213 | 242 | 161 | 33 | 23 | 6 | 2 | 3.9 |
| Keachi town (part) | 127 | 30 625 | 28 | 32 | 32 | 25 | 6 | 2 | - | 2 | 3.1 |
| Longstreet village | 68 | 28 333 | 12 | 17 | 16 | 15 | 5 | 3 | - | - | 4.4 |
| District 1B | 1 017 | 23 780 | 233 | 296 | 278 | 142 | 47 | 18 | - | 3 | 2.1 |
| Logansport town | 673 | 22 546 | 184 | 179 | 179 | 80 | 34 | 14 | - | 3 | 2.5 |
| District 1C | 830 | 30 313 | 152 | 223 | 243 | 120 | 63 | 16 | 4 | 9 | 3.5 |
| Grand Cane village | 82 | 31 429 | 12 | 21 | 30 | 13 | 4 | - | 2 | - | 2.4 |
| Stanley village | 55 | 31 477 | 11 | 10 | 11 | 15 | 6 | - | 2 | - | 3.6 |
| District 2 | 1 131 | 39 469 | 114 | 208 | 426 | 270 | 55 | 43 | 3 | 12 | 5.1 |
| Stonewall town | 633 | 39 375 | 56 | 129 | 207 | 165 | 46 | 25 | 3 | 2 | 4.7 |
| District 3 | 1 087 | 36 552 | 181 | 215 | 314 | 202 | 116 | 45 | 4 | 10 | 5.4 |
| Keachi town (part) | 5 | 100 638 | - | - | 2 | - | - | 3 | - | - | 60.0 |
| District 4A | 931 | 37 978 | 172 | 153 | 261 | 224 | 86 | 31 | 4 | - | 3.8 |
| Mansfield city (part) | 608 | 33 103 | 117 | 126 | 188 | 118 | 36 | 19 | 4 | - | 3.8 |
| District 4B | 771 | 23 266 | 158 | 249 | 244 | 70 | 18 | 25 | - | 7 | 4.2 |
| Mansfield city (part) | 771 | 23 266 | 158 | 249 | 244 | 70 | 18 | 25 | - | 7 | 4.2 |
| District 4C | 800 | 15 417 | 324 | 214 | 179 | 59 | - | 18 | - | 6 | 3.0 |
| Mansfield city (part) | 654 | 15 000 | 277 | 174 | 140 | 39 | - | 18 | - | 6 | 3.7 |
| District 4D | 680 | 16 389 | 231 | 174 | 153 | 84 | 34 | 2 | 2 | - | 0.6 |
| South Mansfield village | 149 | 12 417 | 60 | 36 | 40 | 9 | - | 2 | 2 | - | 2.7 |
| District 5 | 895 | 28 299 | 136 | 254 | 313 | 137 | 33 | 22 | - | - | 2.5 |
| Mansfield city (part) | - | - | - | - | - | - | - | - | - | - | (X) |
| District 6 | 741 | 21 726 | 193 | 254 | 164 | 92 | 25 | 8 | - | 5 | 1.8 |
| East Baton Rouge Parish | 156 521 | 37 224 | 20 620 | 33 493 | 43 404 | 26 748 | 15 161 | 11 158 | 2 900 | 3 037 | 10.9 |
| District 1 | 12 543 | 42 438 | 1 063 | 2 439 | 3 759 | 2 559 | 1 661 | 865 | 133 | 64 | 8.5 |
| Baker city (part) | 3 267 | 34 957 | 336 | 734 | 1 293 | 541 | 219 | 106 | 24 | 14 | 4.4 |
| Zachary city | 3 890 | 49 669 | 228 | 716 | 1 012 | 805 | 784 | 314 | 21 | 10 | 8.9 |
| District 2 | 8 414 | 23 909 | 1 913 | 2 407 | 2 144 | 1 201 | 430 | 231 | 35 | 53 | 3.8 |
| Baker city (part) | 1 608 | 36 063 | 177 | 386 | 509 | 324 | 125 | 61 | 21 | 5 | 5.4 |
| Baton Rouge city (part) | 5 602 | 18 963 | 1 580 | 1 732 | 1 237 | 648 | 203 | 140 | 14 | 48 | 3.6 |
| Brownfields CDP (part) | 462 | 31 708 | 67 | 100 | 149 | 100 | 35 | 11 | - | - | 2.4 |
| District 3 | 16 813 | 37 815 | 2 610 | 3 465 | 3 998 | 2 299 | 1 734 | 1 595 | 481 | 631 | 16.1 |
| Baton Rouge city (part) | 4 440 | 17 894 | 1 472 | 1 189 | 882 | 243 | 280 | 245 | 49 | 80 | 8.4 |

Table 13. **Household Income in 1999: 2000**—Con.

[Data based on a sample (except Tables 65-68). For information on confidentiality protection, coverage, sampling error, and nonsampling error, see Appendix G.
For location of definitions, see "How to Use This Census Report"]

| State<br>Parish<br>Parish Subdivision<br>Place | Total households | Median income in 1999 (dollars) | Household income in 1999: Less than $10,000 | $10,000 to $24,999 | $25,000 to $49,999 | $50,000 to $74,999 | $75,000 to $99,999 | $100,000 to $149,999 | $150,000 to $199,999 | $200,000 or more | Percent of households with income in 1999 of $100,000 or more |
|---|---|---|---|---|---|---|---|---|---|---|---|
| East Baton Rouge Parish—Con. | | | | | | | | | | | |
| District 3—Con. | | | | | | | | | | | |
| Gardere CDP | 3 158 | 26 223 | 440 | 1 050 | 1 090 | 380 | 160 | 38 | - | - | 1.2 |
| Oak Hills Place CDP | 3 000 | 77 668 | 70 | 267 | 572 | 488 | 605 | 626 | 176 | 196 | 33.3 |
| Village St. George CDP | 2 530 | 55 646 | 128 | 273 | 689 | 618 | 359 | 261 | 112 | 90 | 18.3 |
| District 4 | 12 333 | 47 597 | 664 | 2 001 | 3 837 | 3 044 | 1 736 | 879 | 105 | 67 | 8.5 |
| Baker city (part) | - | - | - | - | - | - | - | - | - | - | (X) |
| Brownfields CDP (part) | 1 405 | 40 659 | 133 | 264 | 472 | 361 | 128 | 47 | - | - | 3.3 |
| Monticello CDP | 1 619 | 46 707 | 53 | 279 | 560 | 432 | 189 | 89 | 17 | - | 6.5 |
| District 5 | 10 086 | 24 716 | 2 112 | 2 975 | 2 966 | 1 232 | 476 | 262 | 34 | 29 | 3.2 |
| Baton Rouge city (part) | 5 636 | 20 000 | 1 399 | 1 933 | 1 418 | 552 | 193 | 96 | 27 | 18 | 2.5 |
| Merrydale CDP | 3 297 | 28 544 | 621 | 838 | 1 119 | 442 | 197 | 73 | 7 | - | 2.4 |
| District 6 | 14 066 | 31 862 | 2 071 | 3 421 | 4 632 | 2 155 | 977 | 520 | 126 | 164 | 5.8 |
| Baton Rouge city (part) | 14 066 | 31 862 | 2 071 | 3 421 | 4 632 | 2 155 | 977 | 520 | 126 | 164 | 5.8 |
| District 7 | 11 347 | 21 992 | 2 551 | 3 786 | 3 150 | 1 232 | 394 | 147 | 63 | 24 | 2.1 |
| Baton Rouge city (part) | 11 347 | 21 992 | 2 551 | 3 786 | 3 150 | 1 232 | 394 | 147 | 63 | 24 | 2.1 |
| District 8 | 14 195 | 45 506 | 860 | 2 342 | 4 537 | 3 021 | 1 556 | 1 376 | 264 | 239 | 13.2 |
| Baton Rouge city (part) | 12 263 | 44 693 | 813 | 2 015 | 3 934 | 2 442 | 1 365 | 1 213 | 264 | 217 | 13.8 |
| District 9 | 15 348 | 62 011 | 371 | 1 646 | 3 662 | 3 841 | 2 523 | 2 413 | 541 | 351 | 21.5 |
| Baton Rouge city (part) | 944 | 58 790 | 35 | 88 | 246 | 258 | 205 | 92 | 20 | - | 11.9 |
| Old Jefferson CDP | 2 078 | 52 220 | 37 | 299 | 608 | 612 | 264 | 243 | 15 | - | 12.4 |
| Shenandoah CDP | 5 993 | 73 536 | 95 | 415 | 1 135 | 1 413 | 1 125 | 1 304 | 340 | 166 | 30.2 |
| District 10 | 11 742 | 18 470 | 3 511 | 3 893 | 2 638 | 913 | 369 | 269 | 33 | 116 | 3.6 |
| Baton Rouge city (part) | 11 742 | 18 470 | 3 511 | 3 893 | 2 638 | 913 | 369 | 269 | 33 | 116 | 3.6 |
| District 11 | 17 122 | 42 782 | 1 420 | 3 104 | 5 297 | 3 028 | 1 752 | 1 334 | 499 | 688 | 14.7 |
| Baton Rouge city (part) | 10 361 | 45 395 | 899 | 1 871 | 2 896 | 1 872 | 1 005 | 824 | 344 | 650 | 17.5 |
| Inniswold CDP | 2 052 | 43 322 | 130 | 313 | 739 | 399 | 237 | 163 | 51 | 20 | 11.4 |
| Westminster CDP | 1 098 | 54 929 | 30 | 122 | 299 | 237 | 155 | 237 | 18 | - | 23.2 |
| District 12 | 12 512 | 49 701 | 1 474 | 2 014 | 2 784 | 2 223 | 1 553 | 1 267 | 586 | 611 | 19.7 |
| Baton Rouge city (part) | 12 512 | 49 701 | 1 474 | 2 014 | 2 784 | 2 223 | 1 553 | 1 267 | 586 | 611 | 19.7 |
| Industrial Complex UT | - | - | - | - | - | - | - | - | - | - | (X) |
| East Carroll Parish | 2 968 | 20 723 | 840 | 876 | 842 | 237 | 92 | 45 | 6 | 30 | 2.7 |
| District 1 | 319 | 30 365 | 44 | 75 | 110 | 45 | 34 | 11 | - | - | 3.4 |
| District 2 | 333 | 26 047 | 59 | 92 | 142 | 18 | 10 | 6 | 6 | - | 3.6 |
| District 3 | 337 | 16 597 | 126 | 94 | 86 | 27 | - | - | - | 4 | 1.2 |
| Lake Providence town (part) | 85 | 8 487 | 54 | 13 | 6 | 8 | - | - | - | 4 | 4.7 |
| District 4 | 407 | 32 596 | 60 | 83 | 151 | 62 | 23 | 28 | - | - | 6.9 |
| Lake Providence town (part) | 264 | 33 654 | 35 | 49 | 107 | 33 | 23 | 17 | - | - | 6.4 |
| District 5 | 399 | 16 402 | 126 | 115 | 102 | 41 | - | - | - | 15 | 3.8 |
| Lake Providence town (part) | 399 | 16 402 | 126 | 115 | 102 | 41 | - | - | - | 15 | 3.8 |
| District 6 | 278 | 17 321 | 83 | 108 | 66 | 10 | 11 | - | - | - | - |
| Lake Providence town (part) | 278 | 17 321 | 83 | 108 | 66 | 10 | 11 | - | - | - | - |
| District 7 | 288 | 15 278 | 100 | 120 | 51 | 17 | - | - | - | - | - |
| Lake Providence town (part) | 140 | 17 292 | 42 | 59 | 34 | 5 | - | - | - | - | - |
| District 8 | 323 | 10 321 | 157 | 87 | 58 | 17 | - | - | - | 4 | 1.2 |
| Lake Providence town (part) | 271 | 10 509 | 130 | 62 | 58 | 17 | - | - | - | 4 | 1.5 |
| District 9 | 284 | 17 083 | 85 | 102 | 76 | - | 14 | - | - | 7 | 2.5 |
| Lake Providence town (part) | 184 | 12 159 | 73 | 78 | 33 | - | - | - | - | - | - |
| East Feliciana Parish | 6 687 | 31 631 | 1 097 | 1 699 | 1 751 | 1 145 | 595 | 272 | 40 | 88 | 6.0 |
| District 1A | 962 | 35 857 | 147 | 214 | 242 | 188 | 122 | 37 | 5 | 7 | 5.1 |
| Clinton town (part) | - | - | - | - | - | - | - | - | - | - | (X) |
| District 1B | 938 | 42 656 | 50 | 154 | 346 | 206 | 79 | 63 | 16 | 24 | 11.0 |
| Slaughter village | 330 | 44 896 | 12 | 48 | 125 | 86 | 36 | 18 | 2 | 3 | 7.0 |
| District 2 | 736 | 19 745 | 148 | 266 | 112 | 106 | 89 | 15 | - | - | 2.0 |
| District 3 | 730 | 27 159 | 141 | 186 | 228 | 111 | 36 | 22 | - | 6 | 3.8 |
| Jackson town (part) | 183 | 24 375 | 46 | 47 | 60 | 17 | 9 | 4 | - | - | 2.2 |
| Wilson village (part) | 99 | 12 841 | 41 | 33 | 21 | 4 | - | - | - | - | - |
| District 4A | 200 | 36 667 | 25 | 43 | 62 | 35 | 20 | 3 | 2 | 10 | 7.5 |
| Jackson town (part) | 200 | 36 667 | 25 | 43 | 62 | 35 | 20 | 3 | 2 | 10 | 7.5 |
| District 4B | 731 | 31 182 | 115 | 203 | 178 | 133 | 56 | 28 | 8 | 10 | 6.3 |
| Jackson town (part) | 396 | 24 559 | 76 | 125 | 112 | 53 | 25 | 3 | 2 | - | 1.3 |
| District 5 | 743 | 28 266 | 143 | 188 | 191 | 122 | 47 | 29 | 2 | 21 | 7.0 |
| Clinton town (part) | 652 | 27 016 | 142 | 159 | 181 | 96 | 31 | 29 | 2 | 12 | 6.6 |
| District 6 | 892 | 31 538 | 147 | 241 | 222 | 147 | 80 | 46 | 5 | 4 | 6.2 |
| District 7 | 755 | 24 063 | 181 | 204 | 170 | 97 | 66 | 29 | 2 | 6 | 4.9 |
| Norwood village | 111 | 30 750 | 25 | 27 | 26 | 18 | 10 | 2 | - | 3 | 4.5 |
| Wilson village (part) | 148 | 20 357 | 38 | 45 | 47 | 11 | 5 | 2 | - | - | 1.4 |
| Evangeline Parish | 12 769 | 20 532 | 3 783 | 3 388 | 3 117 | 1 439 | 654 | 254 | 63 | 71 | 3.0 |
| District 1 | 868 | 21 071 | 241 | 265 | 167 | 123 | 23 | 27 | 6 | 16 | 5.6 |
| Chataignier village | 127 | 18 438 | 45 | 35 | 30 | 15 | 2 | - | - | - | - |
| District 2 | 940 | 21 620 | 217 | 310 | 267 | 79 | 33 | 23 | 9 | 2 | 3.6 |
| Basile town (part) | 628 | 18 922 | 165 | 243 | 136 | 54 | 21 | 4 | 3 | 2 | 1.4 |
| District 3 | 1 097 | 27 328 | 234 | 267 | 318 | 177 | 57 | 33 | 6 | 5 | 4.0 |
| Mamou town (part) | 266 | 15 100 | 114 | 78 | 33 | 26 | 6 | 9 | - | - | 3.4 |
| District 4 | 1 253 | 25 237 | 316 | 305 | 352 | 163 | 94 | 19 | 3 | 1 | 1.8 |
| Pine Prairie village | 324 | 21 167 | 79 | 99 | 87 | 47 | 10 | 2 | - | - | 0.6 |
| District 5 | 1 144 | 28 026 | 248 | 265 | 395 | 117 | 94 | 13 | 12 | - | 2.2 |
| Turkey Creek village | 126 | 25 625 | 21 | 39 | 43 | 22 | 1 | - | - | - | - |
| District 6 | 1 093 | 18 403 | 350 | 300 | 235 | 154 | 34 | 20 | - | - | 1.8 |
| Mamou town (part) | 414 | 13 289 | 165 | 126 | 89 | 34 | - | - | - | - | - |
| District 7 | 1 084 | 18 222 | 334 | 303 | 230 | 101 | 74 | 23 | - | 19 | 3.9 |
| Mamou town (part) | 767 | 12 482 | 314 | 215 | 156 | 28 | 48 | 6 | - | - | 0.8 |
| District 8 | 1 183 | 21 273 | 303 | 345 | 331 | 131 | 32 | 41 | - | - | 3.5 |
| Ville Platte city (part) | 189 | 18 295 | 51 | 56 | 43 | 14 | 6 | 19 | - | - | 10.1 |
| District 9 | 793 | 14 358 | 341 | 170 | 196 | 53 | 21 | 12 | - | - | 1.5 |
| Ville Platte city (part) | 554 | 10 357 | 273 | 145 | 104 | 21 | 5 | 6 | - | - | 1.1 |
| District 10 | 826 | 36 000 | 117 | 204 | 186 | 164 | 114 | 10 | 5 | 26 | 5.0 |
| Ville Platte city (part) | 113 | 32 396 | 7 | 31 | 26 | 14 | 18 | - | 5 | 12 | 15.0 |
| District 11 | 951 | 11 159 | 450 | 203 | 173 | 71 | 19 | 33 | - | 2 | 3.7 |
| Ville Platte city (part) | 813 | 11 114 | 382 | 181 | 149 | 52 | 14 | 33 | - | 2 | 4.3 |
| District 12 | 840 | 20 756 | 219 | 270 | 220 | 68 | 41 | - | 22 | - | 2.6 |
| Ville Platte city (part) | 840 | 20 756 | 219 | 270 | 220 | 68 | 41 | - | 22 | - | 2.6 |
| District 13 | 697 | 7 198 | 413 | 181 | 47 | 38 | 18 | - | - | - | - |
| Ville Platte city (part) | 697 | 7 198 | 413 | 181 | 47 | 38 | 18 | - | - | - | - |

Table 13. **Household Income in 1999: 2000**—Con.

[Data based on a sample (except Tables 65-68). For information on confidentiality protection, coverage, sampling error, and nonsampling error, see Appendix G.
For location of definitions, see "How to Use This Census Report"]

| State<br>Parish<br>Parish Subdivision<br>Place | Total households | Median income in 1999 (dollars) | Household income in 1999: Less than $10,000 | $10,000 to $24,999 | $25,000 to $49,999 | $50,000 to $74,999 | $75,000 to $99,999 | $100,000 to $149,999 | $150,000 to $199,999 | $200,000 or more | Percent of households with income in 1999 of $100,000 or more |
|---|---|---|---|---|---|---|---|---|---|---|---|
| Franklin Parish | 7 789 | 22 964 | 1 812 | 2 339 | 2 298 | 879 | 222 | 144 | 32 | 63 | 3.1 |
| District 1 | 1 058 | 26 304 | 181 | 324 | 347 | 139 | 37 | 16 | 10 | 4 | 2.8 |
| District 2 | 1 227 | 26 287 | 192 | 387 | 441 | 165 | 25 | - | - | 17 | 1.4 |
| Winnsboro city (part) | 464 | 24 808 | 118 | 115 | 144 | 87 | - | - | - | - | - |
| District 3 | 952 | 26 688 | 161 | 288 | 320 | 123 | 35 | 12 | 2 | 11 | 2.6 |
| Gilbert village | 207 | 24 297 | 31 | 77 | 65 | 26 | 4 | 2 | - | 2 | 1.9 |
| Wisner town (part) | 207 | 27 083 | 38 | 58 | 73 | 19 | 11 | 5 | 2 | 1 | 3.9 |
| District 4 | 1 231 | 28 603 | 197 | 345 | 441 | 157 | 37 | 43 | 6 | 5 | 4.4 |
| District 5 | 1 054 | 15 733 | 382 | 318 | 259 | 56 | 28 | 6 | - | 5 | 1.0 |
| Winnsboro city (part) | 750 | 16 121 | 253 | 260 | 183 | 40 | 14 | - | - | - | - |
| District 6 | 1 175 | 25 841 | 232 | 337 | 314 | 195 | 41 | 40 | 5 | 11 | 4.8 |
| Baskin village | 74 | 18 000 | 22 | 26 | 17 | 3 | 2 | 2 | - | 2 | 5.4 |
| Winnsboro city (part) | 305 | 33 047 | 33 | 70 | 112 | 55 | 18 | 10 | - | 7 | 5.6 |
| District 7 | 1 092 | 12 664 | 467 | 340 | 176 | 44 | 19 | 27 | 9 | 10 | 4.2 |
| Winnsboro city (part) | 496 | 9 412 | 260 | 164 | 58 | 7 | - | 7 | - | - | 1.4 |
| Wisner town (part) | 160 | 19 167 | 52 | 62 | 32 | 10 | - | 2 | - | 2 | 2.5 |
| Grant Parish | 7 056 | 29 622 | 1 201 | 1 877 | 2 216 | 1 033 | 422 | 224 | 38 | 45 | 4.4 |
| District 1 | 745 | 27 279 | 157 | 200 | 222 | 89 | 42 | 11 | 13 | 11 | 4.7 |
| Montgomery town | 300 | 18 462 | 80 | 109 | 62 | 35 | 5 | 4 | 2 | 3 | 3.0 |
| District 2 | 787 | 30 505 | 143 | 181 | 277 | 107 | 45 | 32 | - | 2 | 4.3 |
| Colfax town (part) | 170 | 28 500 | 32 | 39 | 62 | 24 | 7 | 4 | - | 2 | 3.5 |
| District 3 | 559 | 15 033 | 185 | 195 | 113 | 47 | 14 | 2 | - | 3 | 0.9 |
| Colfax town (part) | 414 | 13 902 | 147 | 151 | 73 | 33 | 5 | 2 | - | 3 | 1.2 |
| District 4 | 952 | 30 855 | 118 | 276 | 279 | 163 | 76 | 28 | 12 | - | 4.2 |
| District 5 | 1 057 | 30 911 | 149 | 290 | 325 | 209 | 58 | 26 | - | - | 2.5 |
| District 6 | 1 066 | 34 857 | 101 | 258 | 386 | 198 | 93 | 19 | 5 | 6 | 2.8 |
| Pollock town (part) | 159 | 25 625 | 31 | 46 | 53 | 21 | 8 | - | - | - | - |
| District 7 | 1 030 | 31 143 | 169 | 265 | 349 | 153 | 22 | 55 | - | 17 | 7.0 |
| Dry Prong village | 167 | 32 917 | 25 | 47 | 42 | 36 | 14 | 3 | - | - | 1.8 |
| Pollock town (part) | - | - | - | - | - | - | - | - | - | - | (X) |
| District 8 | 860 | 28 056 | 179 | 212 | 265 | 67 | 72 | 51 | 8 | 6 | 7.6 |
| Georgetown village | 129 | 23 750 | 39 | 29 | 38 | 14 | 8 | - | - | 1 | 0.8 |
| Iberia Parish | 25 319 | 31 204 | 4 432 | 6 277 | 7 335 | 4 211 | 1 639 | 960 | 233 | 232 | 5.6 |
| District 1 | 1 752 | 16 916 | 522 | 603 | 403 | 119 | 64 | 28 | - | 13 | 2.3 |
| New Iberia city (part) | 1 752 | 16 916 | 522 | 603 | 403 | 119 | 64 | 28 | - | 13 | 2.3 |
| District 2 | 1 325 | 17 699 | 419 | 400 | 343 | 132 | 21 | 10 | - | - | 0.8 |
| New Iberia city (part) | 1 186 | 15 256 | 395 | 378 | 294 | 100 | 9 | 10 | - | - | 0.8 |
| District 3 | 1 754 | 36 107 | 208 | 457 | 497 | 300 | 169 | 82 | 31 | 10 | 7.0 |
| New Iberia city (part) | 1 423 | 37 242 | 185 | 329 | 415 | 263 | 154 | 58 | 9 | 10 | 5.4 |
| District 4 | 1 729 | 21 040 | 469 | 558 | 446 | 161 | 58 | 31 | - | 6 | 2.1 |
| New Iberia city (part) | 1 729 | 21 040 | 469 | 558 | 446 | 161 | 58 | 31 | - | 6 | 2.1 |
| District 5 | 2 035 | 25 970 | 397 | 591 | 564 | 334 | 86 | 41 | 7 | 15 | 3.1 |
| New Iberia city (part) | 1 771 | 23 944 | 373 | 537 | 479 | 282 | 64 | 14 | 7 | 15 | 2.0 |
| District 6 | 1 779 | 31 045 | 277 | 505 | 510 | 291 | 97 | 99 | - | - | 5.6 |
| New Iberia city (part) | 1 477 | 29 441 | 234 | 450 | 420 | 224 | 86 | 63 | - | - | 4.3 |
| District 7 | 2 047 | 38 779 | 254 | 367 | 690 | 410 | 154 | 103 | 39 | 30 | 8.4 |
| New Iberia city (part) | 2 047 | 38 779 | 254 | 367 | 690 | 410 | 154 | 103 | 39 | 30 | 8.4 |
| District 8 | 1 936 | 55 379 | 102 | 309 | 440 | 533 | 256 | 170 | 73 | 53 | 15.3 |
| New Iberia city (part) | 335 | 68 355 | 6 | 33 | 73 | 110 | 51 | 43 | - | 19 | 18.5 |
| District 9 | 1 839 | 36 897 | 226 | 406 | 547 | 357 | 147 | 106 | 23 | 27 | 8.5 |
| Loreauville village | 348 | 28 125 | 57 | 93 | 125 | 57 | 6 | 5 | 3 | 2 | 2.9 |
| District 10 | 1 771 | 36 593 | 208 | 365 | 608 | 364 | 143 | 74 | 4 | 5 | 4.7 |
| Lydia CDP | 415 | 41 146 | 39 | 60 | 163 | 101 | 47 | 5 | - | - | 1.2 |
| New Iberia city (part) | - | - | - | - | - | - | - | - | - | - | (X) |
| District 11 | 1 698 | 28 696 | 325 | 455 | 494 | 250 | 86 | 59 | 21 | 8 | 5.2 |
| Jeanerette city (part) | 1 022 | 32 177 | 207 | 216 | 366 | 134 | 24 | 46 | 21 | 8 | 7.3 |
| District 12 | 1 420 | 20 696 | 433 | 374 | 356 | 156 | 61 | 16 | 4 | 20 | 2.8 |
| Jeanerette city (part) | 1 039 | 17 159 | 361 | 271 | 232 | 103 | 51 | 8 | - | 13 | 2.0 |
| District 13 | 2 079 | 35 432 | 286 | 440 | 706 | 373 | 183 | 72 | 9 | 10 | 4.4 |
| Delcambre town (part) | - | - | - | - | - | - | - | - | - | - | (X) |
| New Iberia city (part) | - | - | - | - | - | - | - | - | - | - | (X) |
| District 14 | 2 155 | 35 984 | 306 | 447 | 731 | 431 | 114 | 69 | 22 | 35 | 5.8 |
| Delcambre town (part) | 203 | 29 821 | 32 | 57 | 66 | 27 | 16 | 5 | - | - | 2.5 |
| Iberville Parish | 10 672 | 29 039 | 2 046 | 2 702 | 2 937 | 1 606 | 765 | 428 | 85 | 103 | 5.8 |
| District 1 | 837 | 20 121 | 207 | 271 | 200 | 94 | 34 | 20 | - | 11 | 3.7 |
| White Castle town | 751 | 19 435 | 188 | 255 | 188 | 62 | 34 | 13 | - | 11 | 3.2 |
| District 2 | 915 | 36 705 | 163 | 207 | 244 | 165 | 112 | 24 | - | - | 2.6 |
| District 3 | 640 | 26 597 | 92 | 205 | 170 | 79 | 33 | 35 | 10 | 16 | 9.5 |
| District 4 | 352 | 24 200 | 70 | 114 | 88 | 51 | 17 | 4 | 8 | - | 3.4 |
| St. Gabriel town (part) | 352 | 24 200 | 70 | 114 | 88 | 51 | 17 | 4 | 8 | - | 3.4 |
| District 5 | 890 | 35 104 | 94 | 204 | 301 | 167 | 79 | 17 | 10 | 18 | 5.1 |
| Plaquemine city (part) | 761 | 38 493 | 87 | 121 | 276 | 160 | 79 | 10 | 10 | 18 | 5.0 |
| District 6 | 896 | 23 000 | 215 | 257 | 213 | 99 | 30 | 70 | - | 12 | 9.2 |
| Plaquemine city (part) | 30 | 45 625 | - | - | 30 | - | - | - | - | - | - |
| District 7 | 800 | 15 641 | 293 | 223 | 151 | 82 | 37 | 14 | - | - | 1.8 |
| Plaquemine city (part) | 800 | 15 641 | 293 | 223 | 151 | 82 | 37 | 14 | - | - | 1.8 |
| District 8 | 928 | 28 679 | 202 | 201 | 273 | 113 | 86 | 42 | 11 | - | 5.7 |
| Plaquemine city (part) | 840 | 28 585 | 176 | 194 | 253 | 91 | 73 | 42 | 11 | - | 6.3 |
| District 9 | 801 | 39 609 | 69 | 212 | 253 | 97 | 76 | 61 | 26 | 7 | 11.7 |
| Plaquemine city (part) | 11 | 2 500- | 6 | - | - | 5 | - | - | - | - | - |
| District 10 | 866 | 38 462 | 128 | 175 | 244 | 178 | 75 | 43 | 6 | 17 | 7.6 |
| Plaquemine city (part) | 152 | 19 545 | 33 | 55 | 34 | 21 | - | - | - | 9 | 5.9 |
| District 11 | 920 | 31 000 | 134 | 225 | 311 | 161 | 73 | 16 | - | - | 1.7 |
| Grosse Tete village | 245 | 27 734 | 40 | 67 | 80 | 30 | 24 | 4 | - | - | 1.6 |
| Rosedale village | 248 | 36 000 | 39 | 51 | 83 | 49 | 23 | 3 | - | - | 1.2 |
| District 12 | 845 | 24 006 | 198 | 240 | 224 | 100 | 50 | 29 | 1 | 3 | 3.9 |
| Maringouin town | 440 | 23 816 | 121 | 108 | 142 | 39 | 16 | 10 | 1 | 3 | 3.2 |
| District 13 | 982 | 36 364 | 181 | 168 | 265 | 220 | 63 | 53 | 13 | 19 | 8.7 |
| St. Gabriel town (part) | 561 | 26 953 | 145 | 123 | 156 | 74 | 26 | 27 | 8 | 2 | 6.6 |
| Jackson Parish | 6 114 | 28 352 | 1 169 | 1 548 | 1 877 | 852 | 386 | 215 | 33 | 34 | 4.6 |
| District 1 | 902 | 41 000 | 114 | 162 | 305 | 164 | 90 | 57 | - | 10 | 7.4 |
| Quitman village | 70 | 39 167 | 4 | 18 | 25 | 11 | 5 | 7 | - | - | 10.0 |
| District 2 | 1 017 | 37 750 | 101 | 227 | 331 | 166 | 115 | 58 | 14 | 5 | 7.6 |
| Eros town | 67 | 20 313 | 13 | 27 | 20 | 4 | 2 | 1 | - | - | 1.5 |

Table 13. **Household Income in 1999: 2000**—Con.

[Data based on a sample (except Tables 65-68). For information on confidentiality protection, coverage, sampling error, and nonsampling error, see Appendix G.
For location of definitions, see "How to Use This Census Report"]

| State<br>Parish<br>Parish Subdivision<br>Place | Total households | Median income in 1999 (dollars) | Household income in 1999: Less than $10,000 | $10,000 to $24,999 | $25,000 to $49,999 | $50,000 to $74,999 | $75,000 to $99,999 | $100,000 to $149,999 | $150,000 to $199,999 | $200,000 or more | Percent of households with income in 1999 of $100,000 or more |
|---|---|---|---|---|---|---|---|---|---|---|---|
| Jackson Parish—Con. | | | | | | | | | | | |
| District 3 | 923 | 25 099 | 164 | 296 | 305 | 74 | 35 | 45 | 4 | - | 5.3 |
| Chatham town | 262 | 19 500 | 66 | 104 | 65 | 14 | 10 | 3 | - | - | 1.1 |
| District 4 | 672 | 26 786 | 141 | 170 | 193 | 94 | 50 | 19 | - | 5 | 3.6 |
| East Hodge village | 140 | 11 786 | 65 | 37 | 23 | 8 | 3 | 4 | - | - | 2.9 |
| Jonesboro town (part) | - | - | - | - | - | - | - | - | - | - | (X) |
| District 5 | 873 | 13 151 | 349 | 199 | 181 | 106 | 23 | 4 | - | 11 | 1.7 |
| Jonesboro town (part) | 873 | 13 151 | 349 | 199 | 181 | 106 | 23 | 4 | - | 11 | 1.7 |
| District 6 | 847 | 31 250 | 134 | 199 | 291 | 159 | 24 | 28 | 12 | - | 4.7 |
| Jonesboro town (part) | 398 | 26 855 | 57 | 119 | 126 | 85 | 6 | - | 5 | - | 1.3 |
| District 7 | 880 | 23 359 | 166 | 295 | 271 | 89 | 49 | 4 | 3 | 3 | 1.1 |
| Hodge village | 240 | 22 237 | 53 | 80 | 68 | 27 | 8 | 4 | - | - | 1.7 |
| Jonesboro town (part) | 352 | 19 907 | 64 | 131 | 113 | 27 | 17 | - | - | - | - |
| North Hodge village | 175 | 21 563 | 40 | 53 | 51 | 13 | 15 | - | 3 | - | 1.7 |
| Jefferson Parish | 176 424 | 38 435 | 17 725 | 37 371 | 55 831 | 33 426 | 15 893 | 10 439 | 2 518 | 3 221 | 9.2 |
| District 1 | 29 909 | 36 384 | 3 451 | 6 571 | 9 397 | 5 463 | 2 850 | 1 591 | 267 | 319 | 7.3 |
| Gretna city | 6 989 | 28 065 | 1 211 | 1 938 | 2 420 | 813 | 335 | 175 | 54 | 43 | 3.9 |
| Harvey CDP (part) | 4 560 | 41 042 | 448 | 954 | 1 284 | 994 | 491 | 307 | 51 | 31 | 8.5 |
| Marrero CDP (part) | 1 737 | 22 079 | 450 | 468 | 440 | 206 | 131 | 20 | - | 22 | 2.4 |
| Terrytown CDP | 9 363 | 36 897 | 928 | 2 100 | 3 211 | 1 793 | 816 | 402 | 46 | 67 | 5.5 |
| Timberlane CDP | 4 022 | 49 278 | 205 | 632 | 1 200 | 1 012 | 538 | 285 | 71 | 79 | 10.8 |
| District 2 | 29 471 | 37 329 | 2 792 | 6 619 | 9 950 | 6 085 | 2 371 | 1 206 | 144 | 304 | 5.6 |
| Avondale CDP | 1 742 | 35 917 | 166 | 395 | 654 | 351 | 122 | 40 | 7 | 7 | 3.1 |
| Bridge City CDP (part) | 1 405 | 27 352 | 202 | 429 | 486 | 244 | 34 | 10 | - | - | 0.7 |
| Elmwood CDP (part) | 139 | 28 958 | 12 | 54 | 16 | 20 | 30 | 7 | - | - | 5.0 |
| Estelle CDP | 4 938 | 45 293 | 259 | 688 | 1 754 | 1 322 | 509 | 303 | 34 | 69 | 8.2 |
| Harvey CDP (part) | - | - | - | - | - | - | - | - | - | - | (X) |
| Jean Lafitte town (part) | 676 | 35 833 | 84 | 150 | 197 | 143 | 53 | 27 | 9 | 13 | 7.2 |
| Jefferson CDP (part) | 4 812 | 32 171 | 537 | 1 297 | 1 592 | 723 | 386 | 216 | 19 | 42 | 5.8 |
| Lafitte CDP (part) | 120 | 32 609 | 39 | 18 | 27 | 22 | 3 | 8 | 3 | - | 9.2 |
| Marrero CDP (part) | 6 248 | 37 923 | 582 | 1 327 | 2 117 | 1 411 | 539 | 185 | 32 | 55 | 4.4 |
| Metairie CDP (part) | 2 774 | 37 168 | 209 | 734 | 913 | 536 | 245 | 100 | 18 | 19 | 4.9 |
| Westwego city (part) | 3 890 | 28 534 | 568 | 1 143 | 1 405 | 516 | 156 | 88 | 6 | 8 | 2.6 |
| Woodmere CDP (part) | 971 | 42 232 | 56 | 221 | 335 | 214 | 81 | 58 | 6 | - | 6.6 |
| District 3 | 22 871 | 26 844 | 4 237 | 6 374 | 7 337 | 3 131 | 1 007 | 545 | 85 | 155 | 3.4 |
| Barataria CDP | 511 | 28 169 | 72 | 136 | 198 | 55 | 27 | 15 | 8 | - | 4.5 |
| Bridge City CDP (part) | 1 468 | 17 153 | 491 | 420 | 420 | 85 | 31 | 14 | - | 7 | 1.4 |
| Grand Isle town | 612 | 33 548 | 76 | 135 | 234 | 93 | 33 | 24 | 2 | 15 | 6.7 |
| Harvey CDP (part) | 3 316 | 20 929 | 805 | 1 048 | 992 | 285 | 108 | 48 | 4 | 26 | 2.4 |
| Jean Lafitte town (part) | - | - | - | - | - | - | - | - | - | - | (X) |
| Kenner city (part) | 4 348 | 22 837 | 916 | 1 438 | 1 405 | 401 | 86 | 67 | 17 | 18 | 2.3 |
| Lafitte CDP (part) | 497 | 40 515 | 53 | 143 | 118 | 131 | 22 | 24 | 6 | - | 6.0 |
| Marrero CDP (part) | 4 554 | 27 039 | 833 | 1 307 | 1 449 | 633 | 181 | 96 | 18 | 37 | 3.3 |
| Metairie CDP (part) | 908 | 19 893 | 220 | 304 | 214 | 145 | 12 | 6 | 7 | - | 1.4 |
| River Ridge CDP (part) | 447 | 20 855 | 104 | 158 | 118 | 38 | 14 | 9 | - | 6 | 3.4 |
| Waggaman CDP | 3 010 | 33 084 | 349 | 761 | 1 111 | 533 | 176 | 53 | 23 | 4 | 2.7 |
| Westwego city (part) | 296 | 11 700 | 131 | 94 | 38 | 8 | 17 | - | - | 8 | 2.7 |
| Woodmere CDP (part) | 2 755 | 45 815 | 163 | 407 | 992 | 703 | 267 | 189 | - | 34 | 8.1 |
| District 4 | 29 230 | 47 524 | 1 830 | 4 770 | 8 737 | 6 227 | 3 378 | 2 740 | 786 | 762 | 14.7 |
| Kenner city (part) | 12 542 | 48 807 | 705 | 1 796 | 3 907 | 2 758 | 1 421 | 1 200 | 372 | 383 | 15.6 |
| Metairie CDP (part) | 16 688 | 46 820 | 1 125 | 2 974 | 4 830 | 3 469 | 1 957 | 1 540 | 414 | 379 | 14.0 |
| District 5 | 29 944 | 42 703 | 2 316 | 5 569 | 9 504 | 6 637 | 3 076 | 1 949 | 391 | 502 | 9.5 |
| Elmwood CDP (part) | 2 587 | 42 379 | 344 | 298 | 790 | 610 | 282 | 182 | 36 | 45 | 10.2 |
| Harahan city | 3 991 | 44 702 | 222 | 721 | 1 275 | 830 | 385 | 391 | 80 | 87 | 14.0 |
| Jefferson CDP (part) | 460 | 31 607 | 14 | 149 | 133 | 98 | 30 | 24 | 6 | 6 | 7.8 |
| Kenner city (part) | 8 748 | 39 539 | 704 | 1 853 | 2 816 | 1 920 | 849 | 470 | 70 | 66 | 6.9 |
| Metairie CDP (part) | 8 424 | 41 306 | 610 | 1 688 | 2 815 | 2 033 | 795 | 397 | 30 | 56 | 5.7 |
| River Ridge CDP (part) | 5 616 | 48 137 | 411 | 833 | 1 643 | 1 114 | 726 | 483 | 164 | 242 | 15.8 |
| District 6 | 34 999 | 39 595 | 3 099 | 7 468 | 10 906 | 5 883 | 3 211 | 2 408 | 845 | 1 179 | 12.7 |
| Metairie CDP (part) | 34 999 | 39 595 | 3 099 | 7 468 | 10 906 | 5 883 | 3 211 | 2 408 | 845 | 1 179 | 12.7 |
| Jefferson Davis Parish | 11 519 | 27 736 | 2 128 | 3 167 | 3 471 | 1 632 | 677 | 317 | 58 | 69 | 3.9 |
| District 1 | 405 | 33 583 | 58 | 96 | 114 | 56 | 29 | 43 | - | 9 | 12.8 |
| Lake Arthur town (part) | 270 | 26 250 | 37 | 90 | 87 | 27 | 22 | 7 | - | - | 2.6 |
| District 2 | 1 382 | 27 679 | 228 | 401 | 378 | 209 | 105 | 42 | 19 | - | 4.4 |
| Lake Arthur town (part) | 926 | 24 265 | 175 | 298 | 254 | 135 | 58 | 6 | - | - | 0.6 |
| District 3 | 180 | 27 500 | 42 | 43 | 58 | 7 | 9 | 10 | 11 | - | 11.7 |
| Jennings city (part) | 95 | 21 080 | 24 | 36 | 25 | - | - | 10 | - | - | 10.5 |
| District 4 | 1 082 | 17 582 | 339 | 366 | 236 | 101 | 26 | 7 | - | 7 | 1.3 |
| Jennings city (part) | 1 029 | 17 636 | 317 | 351 | 220 | 101 | 26 | 7 | - | 7 | 1.4 |
| District 5 | 725 | 32 702 | 139 | 156 | 247 | 100 | 64 | 19 | - | - | 2.6 |
| Jennings city (part) | 725 | 32 702 | 139 | 156 | 247 | 100 | 64 | 19 | - | - | 2.6 |
| District 6 | 898 | 20 608 | 198 | 345 | 222 | 91 | 24 | 14 | - | 4 | 2.0 |
| Jennings city (part) | 898 | 20 608 | 198 | 345 | 222 | 91 | 24 | 14 | - | 4 | 2.0 |
| District 7 | 1 400 | 32 237 | 241 | 296 | 432 | 292 | 80 | 49 | - | 10 | 4.2 |
| Jennings city (part) | 1 400 | 32 237 | 241 | 296 | 432 | 292 | 80 | 49 | - | 10 | 4.2 |
| District 8 | 912 | 34 602 | 102 | 226 | 334 | 165 | 52 | 28 | 5 | - | 3.6 |
| Jennings city (part) | - | - | - | - | - | - | - | - | - | - | (X) |
| District 9 | 871 | 21 652 | 200 | 258 | 255 | 80 | 55 | 13 | 3 | 7 | 2.6 |
| Elton town | 463 | 21 384 | 103 | 150 | 139 | 36 | 28 | 6 | 1 | - | 1.5 |
| District 10 | 966 | 30 375 | 154 | 243 | 300 | 155 | 85 | 15 | 8 | 6 | 3.0 |
| Fenton village | 149 | 21 125 | 49 | 36 | 45 | 15 | 2 | 2 | - | - | 1.3 |
| District 11 | 1 084 | 26 728 | 203 | 292 | 321 | 165 | 58 | 31 | 5 | 9 | 4.2 |
| Welsh town (part) | 1 084 | 26 728 | 203 | 292 | 321 | 165 | 58 | 31 | 5 | 9 | 4.2 |
| District 12 | 611 | 32 331 | 89 | 147 | 226 | 103 | 17 | 20 | 2 | 7 | 4.7 |
| Welsh town (part) | 160 | 28 438 | 41 | 36 | 49 | 26 | - | - | 2 | 6 | 5.0 |
| District 13 | 1 003 | 29 856 | 135 | 298 | 348 | 108 | 73 | 26 | 5 | 10 | 4.1 |
| Lafayette Parish | 72 412 | 36 518 | 9 062 | 16 067 | 21 139 | 13 023 | 6 255 | 4 448 | 1 107 | 1 311 | 9.5 |
| District A | 9 699 | 33 796 | 1 302 | 2 395 | 2 924 | 1 693 | 830 | 391 | 72 | 92 | 5.7 |
| Carencro city (part) | 1 883 | 23 060 | 415 | 594 | 529 | 213 | 95 | 24 | 7 | 6 | 2.0 |
| Lafayette city (part) | 5 481 | 35 311 | 655 | 1 314 | 1 724 | 985 | 512 | 211 | 36 | 44 | 5.3 |
| District B | 15 104 | 36 154 | 1 703 | 3 413 | 4 985 | 2 901 | 1 233 | 627 | 156 | 86 | 5.8 |
| Carencro city (part) | 324 | 17 500 | 111 | 84 | 63 | 42 | 11 | 8 | - | 5 | 4.0 |
| Duson town (part) | 534 | 22 237 | 140 | 153 | 165 | 48 | 19 | 4 | 2 | 3 | 1.7 |
| Lafayette city (part) | 2 019 | 52 313 | 171 | 244 | 539 | 486 | 312 | 191 | 46 | 30 | 13.2 |
| Scott city | 2 885 | 37 320 | 320 | 581 | 993 | 624 | 263 | 90 | 6 | 8 | 3.6 |

Table 13. **Household Income in 1999: 2000**—Con.

[Data based on a sample (except Tables 65-68). For information on confidentiality protection, coverage, sampling error, and nonsampling error, see Appendix G.
For location of definitions, see "How to Use This Census Report"]

| State<br>Parish<br>Parish Subdivision<br>Place | Total households | Median income in 1999 (dollars) | Household income in 1999: Less than $10,000 | $10,000 to $24,999 | $25,000 to $49,999 | $50,000 to $74,999 | $75,000 to $99,999 | $100,000 to $149,999 | $150,000 to $199,999 | $200,000 or more | Percent of households with income in 1999 of $100,000 or more |
|---|---|---|---|---|---|---|---|---|---|---|---|
| Lafayette Parish—Con. | | | | | | | | | | | |
| District C | 6 331 | 19 564 | 1 618 | 2 113 | 1 631 | 647 | 165 | 90 | 31 | 36 | 2.5 |
| Lafayette city (part) | 5 695 | 19 124 | 1 477 | 1 922 | 1 457 | 546 | 157 | 80 | 31 | 25 | 2.4 |
| District D | 6 253 | 25 580 | 1 371 | 1 697 | 1 636 | 741 | 328 | 237 | 51 | 192 | 7.7 |
| Lafayette city (part) | 6 253 | 25 580 | 1 371 | 1 697 | 1 636 | 741 | 328 | 237 | 51 | 192 | 7.7 |
| District E | 9 000 | 33 411 | 1 211 | 2 010 | 2 858 | 1 643 | 663 | 401 | 148 | 66 | 6.8 |
| Lafayette city (part) | 8 988 | 33 464 | 1 199 | 2 010 | 2 858 | 1 643 | 663 | 401 | 148 | 66 | 6.8 |
| District F | 10 373 | 55 245 | 702 | 1 571 | 2 482 | 2 087 | 1 241 | 1 284 | 364 | 642 | 22.1 |
| Lafayette city (part) | 9 426 | 55 025 | 617 | 1 430 | 2 273 | 1 865 | 1 127 | 1 180 | 338 | 596 | 22.4 |
| District G | 15 652 | 44 511 | 1 155 | 2 868 | 4 623 | 3 311 | 1 795 | 1 418 | 285 | 197 | 12.1 |
| Broussard town (part) | 2 276 | 36 676 | 201 | 578 | 634 | 460 | 200 | 157 | 22 | 24 | 8.9 |
| Lafayette city (part) | 5 444 | 44 589 | 433 | 846 | 1 731 | 998 | 658 | 569 | 135 | 74 | 14.3 |
| Youngsville town | 1 383 | 47 303 | 117 | 260 | 345 | 287 | 166 | 150 | 21 | 37 | 15.0 |
| Lafourche Parish | 32 093 | 34 910 | 4 499 | 7 197 | 10 268 | 6 069 | 2 256 | 1 170 | 246 | 388 | 5.6 |
| District 1 | 2 289 | 36 431 | 306 | 414 | 745 | 555 | 129 | 122 | 11 | 7 | 6.1 |
| District 2 | 2 238 | 26 055 | 443 | 630 | 685 | 285 | 96 | 59 | 25 | 15 | 4.4 |
| Thibodaux city (part) | 2 238 | 26 055 | 443 | 630 | 685 | 285 | 96 | 59 | 25 | 15 | 4.4 |
| District 3 | 1 844 | 19 488 | 588 | 496 | 431 | 215 | 82 | 26 | 6 | - | 1.7 |
| Thibodaux city (part) | 1 640 | 18 454 | 558 | 448 | 372 | 185 | 45 | 26 | 6 | - | 2.0 |
| District 4 | 2 199 | 47 101 | 193 | 421 | 585 | 496 | 242 | 144 | 59 | 59 | 11.9 |
| Thibodaux city (part) | 603 | 39 135 | 57 | 144 | 149 | 76 | 55 | 57 | 23 | 42 | 20.2 |
| District 5 | 2 299 | 38 341 | 279 | 476 | 627 | 322 | 308 | 135 | 69 | 83 | 12.5 |
| Thibodaux city (part) | 1 058 | 36 591 | 166 | 185 | 306 | 113 | 159 | 79 | 28 | 22 | 12.2 |
| District 6 | 2 326 | 36 686 | 278 | 493 | 850 | 482 | 149 | 61 | - | 13 | 3.2 |
| Chackbay CDP | 1 401 | 37 357 | 125 | 310 | 500 | 315 | 94 | 44 | - | 13 | 4.1 |
| District 7 | 2 236 | 31 930 | 255 | 588 | 798 | 349 | 146 | 63 | 14 | 23 | 4.5 |
| Des Allemands CDP (part) | 176 | 28 250 | 31 | 32 | 80 | 33 | - | - | - | - | - |
| Mathews CDP (part) | 12 | 48 750 | - | - | 6 | 6 | - | - | - | - | - |
| Raceland CDP (part) | 1 625 | 30 572 | 187 | 486 | 610 | 203 | 102 | 14 | 6 | 17 | 2.3 |
| District 8 | 2 083 | 34 121 | 376 | 413 | 655 | 326 | 162 | 62 | 17 | 72 | 7.2 |
| Raceland CDP (part) | 2 083 | 34 121 | 376 | 413 | 655 | 326 | 162 | 62 | 17 | 72 | 7.2 |
| District 9 | 2 171 | 38 622 | 246 | 455 | 708 | 464 | 178 | 83 | 13 | 24 | 5.5 |
| Lockport town (part) | 317 | 35 350 | 51 | 59 | 98 | 66 | 20 | 18 | - | 5 | 7.3 |
| Mathews CDP (part) | 687 | 40 625 | 62 | 142 | 220 | 120 | 89 | 41 | - | 13 | 7.9 |
| District 10 | 2 156 | 37 432 | 292 | 482 | 648 | 478 | 171 | 64 | - | 21 | 3.9 |
| Larose CDP (part) | 613 | 35 430 | 90 | 163 | 183 | 140 | 24 | 13 | - | - | 2.1 |
| Lockport town (part) | 685 | 32 350 | 98 | 187 | 224 | 115 | 43 | 14 | - | 4 | 2.6 |
| District 11 | 2 221 | 37 034 | 269 | 456 | 805 | 473 | 154 | 64 | - | - | 2.9 |
| District 12 | 1 960 | 38 795 | 191 | 356 | 643 | 540 | 117 | 83 | - | 30 | 5.8 |
| Cut Off CDP (part) | 303 | 37 574 | 15 | 94 | 80 | 77 | 6 | 31 | - | - | 10.2 |
| Larose CDP (part) | 1 629 | 38 580 | 176 | 262 | 563 | 457 | 106 | 35 | - | 30 | 4.0 |
| District 13 | 2 144 | 38 542 | 202 | 398 | 817 | 426 | 135 | 138 | 11 | 17 | 7.7 |
| Cut Off CDP (part) | 1 741 | 38 217 | 184 | 310 | 672 | 346 | 104 | 101 | 11 | 13 | 7.2 |
| Galliano CDP (part) | 100 | 39 583 | - | 16 | 42 | 34 | 8 | - | - | - | - |
| Larose CDP (part) | 272 | 42 917 | 18 | 52 | 92 | 46 | 23 | 37 | - | 4 | 15.1 |
| District 14 | 2 054 | 33 955 | 247 | 550 | 685 | 381 | 104 | 54 | 9 | 24 | 4.2 |
| Cut Off CDP (part) | - | - | - | - | - | - | - | - | - | - | (X) |
| Galliano CDP (part) | 1 796 | 34 545 | 214 | 449 | 622 | 334 | 90 | 54 | 9 | 24 | 4.8 |
| Golden Meadow town (part) | 9 | 46 250 | - | - | 9 | - | - | - | - | - | - |
| District 15 | 1 873 | 26 232 | 334 | 569 | 586 | 277 | 83 | 12 | 12 | - | 1.3 |
| Galliano CDP (part) | 695 | 27 383 | 90 | 227 | 238 | 111 | 21 | - | 8 | - | 1.2 |
| Golden Meadow town (part) | 781 | 28 155 | 136 | 216 | 231 | 122 | 60 | 12 | 4 | - | 2.0 |
| La Salle Parish | 5 288 | 28 189 | 1 012 | 1 331 | 1 607 | 881 | 234 | 178 | 18 | 27 | 4.2 |
| District 1 | 621 | 27 450 | 109 | 177 | 179 | 103 | 27 | 19 | - | 7 | 4.2 |
| Olla town (part) | 142 | 17 750 | 48 | 46 | 30 | 8 | 8 | 2 | - | - | 1.4 |
| District 2 | 512 | 32 583 | 80 | 123 | 177 | 68 | 39 | 8 | 10 | 7 | 4.9 |
| Olla town (part) | 392 | 28 667 | 74 | 101 | 152 | 33 | 21 | 4 | 5 | 2 | 2.8 |
| District 3 | 536 | 26 500 | 85 | 165 | 171 | 78 | 26 | 9 | 2 | - | 2.1 |
| Tullos town (part) | 183 | 26 484 | 28 | 54 | 56 | 29 | 11 | 3 | 2 | - | 2.7 |
| Urania town | 266 | 25 625 | 44 | 86 | 97 | 36 | 2 | 1 | - | - | 0.4 |
| District 4 | 444 | 26 548 | 96 | 100 | 104 | 88 | 37 | 19 | - | - | 4.3 |
| Jena town (part) | 144 | 23 125 | 40 | 35 | 37 | 19 | 3 | 10 | - | - | 6.9 |
| District 5 | 592 | 33 036 | 92 | 119 | 176 | 158 | 23 | 19 | - | 5 | 4.1 |
| Jena town (part) | 592 | 33 036 | 92 | 119 | 176 | 158 | 23 | 19 | - | 5 | 4.1 |
| District 6 | 518 | 30 300 | 93 | 124 | 188 | 74 | 9 | 28 | - | 2 | 5.8 |
| Jena town (part) | 278 | 33 636 | 36 | 58 | 121 | 31 | 9 | 21 | - | 2 | 8.3 |
| Midway CDP (part) | 240 | 24 375 | 57 | 66 | 67 | 43 | - | 7 | - | - | 2.9 |
| District 7 | 529 | 28 606 | 107 | 119 | 198 | 74 | 9 | 22 | - | - | 4.2 |
| Jena town (part) | - | - | - | - | - | - | - | - | - | - | (X) |
| Midway CDP (part) | - | - | - | - | - | - | - | - | - | - | (X) |
| District 8 | 545 | 27 986 | 128 | 128 | 135 | 99 | 14 | 35 | 6 | - | 7.5 |
| Tullos town (part) | - | - | - | - | - | - | - | - | - | - | (X) |
| District 9 | 537 | 32 125 | 91 | 104 | 173 | 116 | 42 | 11 | - | - | 2.0 |
| District 10 | 454 | 14 815 | 131 | 172 | 106 | 23 | 8 | 8 | - | 6 | 3.1 |
| Jena town (part) | 63 | 13 750 | 26 | 22 | 12 | 3 | - | - | - | - | - |
| Midway CDP (part) | 295 | 14 707 | 73 | 117 | 71 | 20 | - | 8 | - | 6 | 4.7 |
| Lincoln Parish | 15 249 | 26 977 | 3 532 | 3 656 | 3 846 | 2 322 | 1 111 | 465 | 164 | 153 | 5.1 |
| District 1-A | 1 806 | 23 243 | 547 | 408 | 340 | 259 | 138 | 57 | 21 | 36 | 6.3 |
| Ruston city (part) | 1 585 | 22 297 | 500 | 370 | 282 | 225 | 111 | 47 | 21 | 29 | 6.1 |
| District 1-B | 1 375 | 53 766 | 84 | 200 | 322 | 314 | 247 | 102 | 55 | 51 | 15.1 |
| Ruston city (part) | 1 157 | 55 268 | 65 | 155 | 276 | 246 | 211 | 98 | 55 | 51 | 17.6 |
| District 1-C | 1 696 | 25 181 | 446 | 397 | 393 | 271 | 114 | 54 | 10 | 11 | 4.4 |
| Ruston city (part) | 1 287 | 20 889 | 415 | 317 | 300 | 161 | 60 | 23 | - | 11 | 2.6 |
| District 1-D | 816 | 14 102 | 259 | 293 | 155 | 81 | 23 | - | 5 | - | 0.6 |
| Ruston city (part) | 634 | 14 015 | 200 | 221 | 127 | 72 | 14 | - | - | - | - |
| District 1-E | 1 480 | 16 915 | 515 | 434 | 297 | 151 | 37 | 26 | 12 | 8 | 3.1 |
| Ruston city (part) | 1 260 | 16 406 | 435 | 371 | 261 | 126 | 30 | 24 | 5 | 8 | 2.9 |
| District 1-F | 1 419 | 17 151 | 491 | 451 | 303 | 111 | 31 | 21 | - | 11 | 2.3 |
| Ruston city (part) | 903 | 12 659 | 387 | 280 | 152 | 42 | 25 | 6 | - | 11 | 1.9 |
| District 1-G | 801 | 36 979 | 158 | 152 | 224 | 163 | 70 | 30 | - | 4 | 4.2 |
| Ruston city (part) | 801 | 36 979 | 158 | 152 | 224 | 163 | 70 | 30 | - | 4 | 4.2 |
| District 2-A | 726 | 25 000 | 181 | 182 | 205 | 82 | 49 | 15 | - | 12 | 3.7 |
| Grambling town (part) | 494 | 21 406 | 145 | 128 | 110 | 47 | 44 | 15 | - | 5 | 4.0 |
| District 2-B | 842 | 17 161 | 316 | 210 | 196 | 80 | 17 | 11 | 4 | 8 | 2.7 |
| Grambling town (part) | 693 | 17 560 | 262 | 163 | 161 | 67 | 17 | 11 | 4 | 8 | 3.3 |

Table 13. **Household Income in 1999: 2000**—Con.

[Data based on a sample (except Tables 65-68). For information on confidentiality protection, coverage, sampling error, and nonsampling error, see Appendix G.
For location of definitions, see "How to Use This Census Report"]

| State<br>Parish<br>Parish Subdivision<br>Place | Total households | Median income in 1999 (dollars) | Household income in 1999: Less than $10,000 | $10,000 to $24,999 | $25,000 to $49,999 | $50,000 to $74,999 | $75,000 to $99,999 | $100,000 to $149,999 | $150,000 to $199,999 | $200,000 or more | Percent of households with income in 1999 of $100,000 or more |
|---|---|---|---|---|---|---|---|---|---|---|---|
| Lincoln Parish—Con. | | | | | | | | | | | |
| District 2-B—Con. | | | | | | | | | | | |
| Ruston city (part) | 48 | 16 000 | 16 | 25 | 7 | - | - | - | - | - | - |
| District 3 | 1 400 | 34 643 | 220 | 260 | 491 | 226 | 128 | 61 | 7 | 7 | 5.4 |
| Simsboro village | 292 | 31 324 | 39 | 82 | 120 | 37 | 10 | 2 | - | 2 | 1.4 |
| Vienna town | 131 | 58 438 | 2 | 14 | 34 | 34 | 16 | 19 | 7 | 5 | 23.7 |
| District 4 | 1 390 | 33 030 | 186 | 363 | 421 | 248 | 127 | 23 | 17 | 5 | 3.2 |
| Dubach town | 344 | 24 531 | 67 | 108 | 102 | 48 | 7 | 7 | - | 5 | 3.5 |
| District 5 | 1 498 | 39 000 | 129 | 306 | 499 | 336 | 130 | 65 | 33 | - | 6.5 |
| Choudrant village | 232 | 37 321 | 22 | 58 | 85 | 40 | 17 | 10 | - | - | 4.3 |
| Downsville village (part) | 14 | 51 667 | 2 | - | 3 | 9 | - | - | - | - | - |
| Ruston city (part) | - | - | - | - | - | - | - | - | - | - | (X) |
| Livingston Parish | 32 654 | 38 887 | 3 369 | 6 522 | 10 704 | 7 093 | 3 071 | 1 483 | 240 | 172 | 5.8 |
| District 1 | 3 044 | 36 733 | 321 | 661 | 1 099 | 628 | 252 | 56 | 22 | 5 | 2.7 |
| Livingston town (part) | 519 | 32 813 | 90 | 114 | 160 | 88 | 50 | 11 | 4 | 2 | 3.3 |
| Walker town (part) | 44 | 19 833 | - | 23 | 21 | - | - | - | - | - | - |
| District 2 | 4 425 | 45 366 | 339 | 717 | 1 397 | 1 082 | 532 | 282 | 39 | 37 | 8.1 |
| District 3 | 4 053 | 40 401 | 405 | 792 | 1 306 | 879 | 401 | 240 | 22 | 8 | 6.7 |
| Denham Springs city (part) | - | - | - | - | - | - | - | - | - | - | (X) |
| District 4 | 3 258 | 41 296 | 287 | 693 | 966 | 777 | 294 | 163 | 41 | 37 | 7.4 |
| Denham Springs city (part) | 3 258 | 41 296 | 287 | 693 | 966 | 777 | 294 | 163 | 41 | 37 | 7.4 |
| District 5 | 3 706 | 44 154 | 322 | 638 | 1 155 | 820 | 522 | 200 | 40 | 9 | 6.7 |
| Denham Springs city (part) | - | - | - | - | - | - | - | - | - | - | (X) |
| District 6 | 3 805 | 39 620 | 347 | 761 | 1 306 | 969 | 282 | 114 | 12 | 14 | 3.7 |
| Denham Springs city (part) | - | - | - | - | - | - | - | - | - | - | (X) |
| French Settlement village | 353 | 38 563 | 9 | 84 | 159 | 66 | 21 | 10 | 2 | 2 | 4.0 |
| Livingston town (part) | - | - | - | - | - | - | - | - | - | - | (X) |
| Port Vincent village | 190 | 36 250 | 23 | 39 | 57 | 51 | 12 | 8 | - | - | 4.2 |
| Walker town (part) | 10 | 85 489 | - | - | - | - | 10 | - | - | - | - |
| District 7 | 3 929 | 37 991 | 352 | 732 | 1 478 | 799 | 363 | 154 | 29 | 22 | 5.2 |
| Denham Springs city (part) | - | - | - | - | - | - | - | - | - | - | (X) |
| Walker town (part) | 1 876 | 38 723 | 220 | 353 | 669 | 364 | 177 | 71 | 22 | - | 5.0 |
| District 8 | 3 068 | 32 003 | 445 | 719 | 1 016 | 547 | 219 | 100 | 11 | 11 | 4.0 |
| Killian village | 415 | 40 781 | 42 | 89 | 129 | 66 | 42 | 34 | 10 | 3 | 11.3 |
| Springfield town | 165 | 28 125 | 38 | 40 | 27 | 34 | 7 | 17 | 1 | 1 | 11.5 |
| District 9 | 3 366 | 31 613 | 551 | 809 | 981 | 592 | 206 | 174 | 24 | 29 | 6.7 |
| Albany village | 378 | 25 208 | 100 | 87 | 96 | 57 | 18 | 9 | 5 | 6 | 5.3 |
| Madison Parish | 4 459 | 20 509 | 1 040 | 1 497 | 1 273 | 397 | 158 | 60 | 9 | 25 | 2.1 |
| District 1 | 578 | 27 111 | 104 | 147 | 187 | 98 | 17 | 9 | 1 | 15 | 4.3 |
| Delta village | 93 | 29 750 | 11 | 28 | 35 | 16 | - | 3 | - | - | 3.2 |
| Mound village | 6 | 200 000+ | - | 2 | - | - | - | - | - | 4 | 66.7 |
| Richmond village (part) | 2 | 53 750 | - | - | - | 2 | - | - | - | - | - |
| Tallulah city (part) | - | - | - | - | - | - | - | - | - | - | (X) |
| District 2 | 556 | 25 000 | 117 | 161 | 188 | 51 | 29 | 5 | - | 5 | 1.8 |
| Richmond village (part) | 29 | 22 917 | 5 | 12 | 7 | 3 | 2 | - | - | - | - |
| Tallulah city (part) | 122 | 13 966 | 34 | 52 | 31 | 5 | - | - | - | - | - |
| District 3 | 465 | 16 979 | 113 | 206 | 91 | 38 | 17 | - | - | - | - |
| Tallulah city (part) | 217 | 10 842 | 92 | 114 | - | 6 | 5 | - | - | - | - |
| District 4 | 476 | 20 921 | 101 | 213 | 119 | 26 | 13 | - | 4 | - | 0.8 |
| Tallulah city (part) | 476 | 20 921 | 101 | 213 | 119 | 26 | 13 | - | 4 | - | 0.8 |
| District 5 | 563 | 13 427 | 229 | 163 | 147 | 19 | - | 5 | - | - | 0.9 |
| Tallulah city (part) | 563 | 13 427 | 229 | 163 | 147 | 19 | - | 5 | - | - | 0.9 |
| District 6 | 494 | 15 968 | 126 | 207 | 119 | 24 | 14 | - | 4 | - | 0.8 |
| Tallulah city (part) | 494 | 15 968 | 126 | 207 | 119 | 24 | 14 | - | 4 | - | 0.8 |
| District 7 | 708 | 21 038 | 180 | 226 | 197 | 60 | 28 | 17 | - | - | 2.4 |
| Tallulah city (part) | 708 | 21 038 | 180 | 226 | 197 | 60 | 28 | 17 | - | - | 2.4 |
| District 8 | 619 | 30 260 | 70 | 174 | 225 | 81 | 40 | 24 | - | 5 | 4.7 |
| Richmond village (part) | 168 | 41 429 | 5 | 33 | 67 | 37 | 16 | 6 | - | 4 | 6.0 |
| Tallulah city (part) | 451 | 26 523 | 65 | 141 | 158 | 44 | 24 | 18 | - | 1 | 4.2 |
| Morehouse Parish | 11 410 | 25 124 | 2 412 | 3 273 | 3 008 | 1 769 | 490 | 304 | 48 | 106 | 4.0 |
| District 1 | 1 829 | 31 250 | 297 | 476 | 458 | 403 | 106 | 61 | 4 | 24 | 4.9 |
| Bonita village | 112 | 22 727 | 28 | 38 | 28 | 2 | 9 | - | - | 7 | 6.3 |
| District 2 | 1 435 | 19 583 | 366 | 456 | 337 | 168 | 51 | 23 | 13 | 21 | 4.0 |
| Collinston village (part) | 90 | 24 167 | 24 | 22 | 29 | 9 | 2 | 4 | - | - | 4.4 |
| Mer Rouge village | 265 | 23 472 | 66 | 72 | 58 | 43 | 14 | 6 | 3 | 3 | 4.5 |
| Oak Ridge village | 60 | 37 500 | 13 | 5 | 20 | 5 | 7 | 6 | - | 4 | 16.7 |
| District 3 | 1 769 | 33 038 | 233 | 453 | 552 | 328 | 132 | 47 | 8 | 16 | 4.0 |
| Bastrop city (part) | 15 | 2 500- | 8 | - | 7 | - | - | - | - | - | - |
| District 4 | 1 739 | 31 615 | 207 | 495 | 529 | 317 | 93 | 56 | 23 | 19 | 5.6 |
| Bastrop city (part) | 350 | 28 438 | 47 | 116 | 116 | 49 | 7 | 5 | 10 | - | 4.3 |
| Collinston village (part) | 62 | 11 389 | 26 | 18 | 13 | 5 | - | - | - | - | - |
| District 5 | 1 752 | 22 545 | 422 | 508 | 463 | 239 | 31 | 83 | - | 6 | 5.1 |
| Bastrop city (part) | 1 752 | 22 545 | 422 | 508 | 463 | 239 | 31 | 83 | - | 6 | 5.1 |
| District 6 | 1 456 | 20 159 | 398 | 418 | 398 | 163 | 51 | 22 | - | 6 | 1.9 |
| Bastrop city (part) | 1 456 | 20 159 | 398 | 418 | 398 | 163 | 51 | 22 | - | 6 | 1.9 |
| District 7 | 1 430 | 15 577 | 489 | 467 | 271 | 151 | 26 | 12 | - | 14 | 1.8 |
| Bastrop city (part) | 1 187 | 14 353 | 424 | 392 | 213 | 106 | 26 | 12 | - | 14 | 2.2 |
| Natchitoches Parish | 14 254 | 25 722 | 3 241 | 3 716 | 4 073 | 1 741 | 784 | 430 | 133 | 136 | 4.9 |
| District 1 | 1 388 | 35 217 | 175 | 320 | 397 | 206 | 125 | 98 | 52 | 15 | 11.9 |
| Natchitoches city (part) | 479 | 44 338 | 34 | 98 | 134 | 93 | 71 | 23 | 18 | 8 | 10.2 |
| District 2 | 1 185 | 18 348 | 374 | 339 | 308 | 127 | 25 | 8 | 4 | - | 1.0 |
| Natchitoches city (part) | 1 185 | 18 348 | 374 | 339 | 308 | 127 | 25 | 8 | 4 | - | 1.0 |
| District 3 | 1 157 | 15 503 | 429 | 323 | 302 | 45 | 33 | 18 | 7 | - | 2.2 |
| Natchitoches city (part) | 1 157 | 15 503 | 429 | 323 | 302 | 45 | 33 | 18 | 7 | - | 2.2 |
| District 4 | 856 | 35 132 | 76 | 244 | 235 | 147 | 108 | 42 | 4 | - | 5.4 |
| Natchitoches city (part) | 94 | 11 056 | 28 | 66 | - | - | - | - | - | - | - |
| District 5 | 1 710 | 19 893 | 509 | 520 | 443 | 127 | 52 | 7 | 33 | 19 | 3.5 |
| Natchitoches city (part) | 1 710 | 19 893 | 509 | 520 | 443 | 127 | 52 | 7 | 33 | 19 | 3.5 |
| District 6 | 1 380 | 35 694 | 247 | 200 | 401 | 252 | 134 | 106 | - | 40 | 10.6 |
| Natchitoches city (part) | 1 380 | 35 694 | 247 | 200 | 401 | 252 | 134 | 106 | - | 40 | 10.6 |
| District 7 | 1 310 | 26 154 | 295 | 342 | 353 | 203 | 61 | 45 | 8 | 3 | 4.3 |
| Ashland village | 113 | 23 438 | 35 | 24 | 28 | 17 | 7 | 2 | - | - | 1.8 |
| Clarence village (part) | 33 | 31 563 | 5 | 4 | 19 | 1 | - | 4 | - | - | 12.1 |
| Goldonna village | 170 | 27 500 | 39 | 41 | 49 | 24 | 17 | - | - | - | - |

Table 13. **Household Income in 1999: 2000**—Con.

[Data based on a sample (except Tables 65-68). For information on confidentiality protection, coverage, sampling error, and nonsampling error, see Appendix G.
For location of definitions, see "How to Use This Census Report"]

| State<br>Parish<br>Parish Subdivision<br>Place | Total households | Median income in 1999 (dollars) | Household income in 1999: Less than $10,000 | $10,000 to $24,999 | $25,000 to $49,999 | $50,000 to $74,999 | $75,000 to $99,999 | $100,000 to $149,999 | $150,000 to $199,999 | $200,000 or more | Percent of households with income in 1999 of $100,000 or more |
|---|---|---|---|---|---|---|---|---|---|---|---|
| Natchitoches Parish—Con. | | | | | | | | | | | |
| District 8 | 1 266 | 19 356 | 364 | 367 | 370 | 126 | 23 | 4 | 6 | 6 | 1.3 |
| Campti town | 365 | 14 844 | 129 | 117 | 83 | 30 | 6 | - | - | - | - |
| Clarence village (part) | 167 | 23 194 | 58 | 32 | 37 | 28 | 6 | - | - | 6 | 3.6 |
| Natchitoches city (part) | 24 | 17 083 | 7 | 11 | 6 | - | - | - | - | - | - |
| District 9 | 1 332 | 26 349 | 256 | 376 | 391 | 200 | 57 | 38 | - | 14 | 3.9 |
| Powhatan village | 50 | 16 667 | 12 | 26 | 2 | 8 | - | 2 | - | - | 4.0 |
| Robeline village | 93 | 13 036 | 32 | 34 | 18 | 3 | 4 | 2 | - | - | 2.2 |
| District 10 | 1 406 | 31 479 | 234 | 331 | 505 | 175 | 110 | 30 | 13 | 8 | 3.6 |
| Natchitoches city (part) | 49 | 12 054 | 13 | 14 | 15 | 7 | - | - | - | - | - |
| Provencal village | 242 | 31 196 | 20 | 63 | 104 | 33 | 18 | - | 2 | 2 | 1.7 |
| District 11 | 1 264 | 24 688 | 282 | 354 | 368 | 133 | 56 | 34 | 6 | 31 | 5.6 |
| Natchez village | 238 | 16 786 | 88 | 94 | 43 | 13 | - | - | - | - | - |
| Natchitoches city (part) | - | - | - | - | - | - | - | - | - | - | (X) |
| Orleans Parish | 188 365 | 27 133 | 39 617 | 47 751 | 51 859 | 23 724 | 10 802 | 7 920 | 2 620 | 4 072 | 7.8 |
| New Orleans city | 188 365 | 27 133 | 39 617 | 47 751 | 51 859 | 23 724 | 10 802 | 7 920 | 2 620 | 4 072 | 7.8 |
| Ouachita Parish | 55 276 | 32 047 | 9 052 | 12 697 | 16 137 | 8 679 | 4 534 | 2 637 | 677 | 863 | 7.6 |
| District A | 11 316 | 43 250 | 1 069 | 2 172 | 3 216 | 2 265 | 1 490 | 757 | 188 | 159 | 9.8 |
| Claiborne CDP | 3 811 | 45 200 | 359 | 603 | 1 173 | 806 | 511 | 250 | 63 | 46 | 9.4 |
| West Monroe city (part) | 3 625 | 31 627 | 451 | 932 | 1 090 | 626 | 316 | 101 | 64 | 45 | 5.8 |
| District B | 10 007 | 32 015 | 1 189 | 2 564 | 3 371 | 1 611 | 684 | 449 | 50 | 89 | 5.9 |
| Brownsville-Bawcomville CDP | 2 932 | 25 359 | 513 | 921 | 1 018 | 344 | 87 | 34 | 6 | 9 | 1.7 |
| West Monroe city (part) | 773 | 21 596 | 133 | 333 | 196 | 77 | 18 | - | 7 | 9 | 2.1 |
| District C | 10 119 | 38 076 | 1 304 | 1 843 | 3 009 | 1 643 | 952 | 689 | 266 | 413 | 13.5 |
| Monroe city (part) | 7 563 | 43 108 | 907 | 1 119 | 2 150 | 1 282 | 819 | 629 | 264 | 393 | 17.0 |
| Sterlington town (part) | 484 | 32 794 | 66 | 116 | 166 | 78 | 29 | 17 | 2 | 10 | 6.0 |
| West Monroe city (part) | 1 312 | 22 176 | 259 | 469 | 406 | 119 | 53 | 6 | - | - | 0.5 |
| District D | 7 598 | 16 974 | 2 499 | 2 367 | 1 764 | 594 | 214 | 92 | 11 | 57 | 2.1 |
| Monroe city (part) | 4 845 | 13 608 | 1 953 | 1 549 | 913 | 269 | 77 | 57 | 6 | 21 | 1.7 |
| Richwood town (part) | 503 | 16 506 | 178 | 177 | 105 | 23 | 5 | 6 | - | 9 | 3.0 |
| District E | 9 298 | 38 873 | 1 050 | 1 800 | 2 865 | 1 860 | 908 | 555 | 143 | 117 | 8.8 |
| Monroe city (part) | 1 262 | 29 868 | 230 | 281 | 353 | 223 | 93 | 55 | 15 | 12 | 6.5 |
| Sterlington town (part) | 13 | 61 250 | - | - | - | 13 | - | - | - | - | - |
| Swartz CDP | 1 573 | 42 645 | 143 | 243 | 506 | 392 | 184 | 97 | 8 | - | 6.7 |
| District F | 6 938 | 20 895 | 1 941 | 1 951 | 1 912 | 706 | 286 | 95 | 19 | 28 | 2.0 |
| Monroe city (part) | 5 777 | 19 332 | 1 730 | 1 674 | 1 527 | 562 | 218 | 45 | - | 21 | 1.1 |
| Richwood town (part) | 28 | 26 250 | 2 | 10 | 16 | - | - | - | - | - | - |
| Plaquemines Parish | 9 001 | 38 173 | 1 241 | 1 814 | 2 771 | 1 584 | 902 | 479 | 76 | 134 | 7.7 |
| District 1 | 909 | 31 318 | 183 | 190 | 292 | 106 | 66 | 54 | 5 | 13 | 7.9 |
| District 2 | 1 126 | 46 731 | 111 | 138 | 358 | 244 | 147 | 95 | 13 | 20 | 11.4 |
| Belle Chasse CDP (part) | 1 126 | 46 731 | 111 | 138 | 358 | 244 | 147 | 95 | 13 | 20 | 11.4 |
| District 3 | 1 288 | 57 283 | 43 | 169 | 324 | 259 | 286 | 161 | 25 | 21 | 16.1 |
| Belle Chasse CDP (part) | 1 288 | 57 283 | 43 | 169 | 324 | 259 | 286 | 161 | 25 | 21 | 16.1 |
| District 4 | 1 079 | 35 194 | 124 | 261 | 397 | 175 | 92 | 30 | - | - | 2.8 |
| Belle Chasse CDP (part) | 975 | 37 250 | 74 | 232 | 377 | 175 | 87 | 30 | - | - | 3.1 |
| District 5 | 1 172 | 41 129 | 153 | 250 | 313 | 219 | 107 | 72 | 9 | 49 | 11.1 |
| Port Sulphur CDP (part) | 313 | 26 726 | 52 | 90 | 80 | 67 | 14 | - | - | 10 | 3.2 |
| District 6 | 769 | 30 938 | 169 | 151 | 244 | 153 | 30 | 8 | - | 14 | 2.9 |
| Empire CDP (part) | 50 | 24 375 | 6 | 21 | 8 | 15 | - | - | - | - | - |
| Port Sulphur CDP (part) | 719 | 31 076 | 163 | 130 | 236 | 138 | 30 | 8 | - | 14 | 3.1 |
| District 7 | 1 053 | 27 575 | 214 | 273 | 352 | 128 | 45 | 35 | - | 6 | 3.9 |
| Buras-Triumph CDP (part) | 300 | 27 742 | 43 | 96 | 110 | 25 | 12 | 14 | - | - | 4.7 |
| Empire CDP (part) | 753 | 27 375 | 171 | 177 | 242 | 103 | 33 | 21 | - | 6 | 3.6 |
| District 8 | 857 | 35 982 | 148 | 188 | 257 | 144 | 82 | 9 | 18 | 11 | 4.4 |
| Boothville-Venice CDP (part) | - | - | - | - | - | - | - | - | - | - | (X) |
| Buras-Triumph CDP (part) | 857 | 35 982 | 148 | 188 | 257 | 144 | 82 | 9 | 18 | 11 | 4.4 |
| District 9 | 748 | 32 625 | 96 | 194 | 234 | 156 | 47 | 15 | 6 | - | 2.8 |
| Boothville-Venice CDP (part) | 729 | 33 813 | 83 | 188 | 234 | 156 | 47 | 15 | 6 | - | 2.9 |
| Buras-Triumph CDP (part) | - | - | - | - | - | - | - | - | - | - | (X) |
| Pointe Coupee Parish | 8 453 | 30 618 | 1 436 | 2 101 | 2 451 | 1 457 | 521 | 353 | 53 | 81 | 5.8 |
| District 1 | 630 | 19 216 | 131 | 261 | 163 | 42 | 15 | 13 | - | 5 | 2.9 |
| District 2 | 596 | 26 154 | 89 | 191 | 217 | 54 | 26 | 19 | - | - | 3.2 |
| Morganza village | 253 | 28 750 | 43 | 72 | 84 | 23 | 22 | 9 | - | - | 3.6 |
| District 3 | 610 | 26 552 | 126 | 161 | 210 | 84 | 12 | 4 | 6 | 7 | 2.8 |
| District 4 | 665 | 34 018 | 119 | 119 | 224 | 131 | 14 | 38 | 14 | 6 | 8.7 |
| District 5 | 1 182 | 38 617 | 133 | 237 | 315 | 263 | 131 | 85 | - | 18 | 8.7 |
| New Roads city (part) | 209 | 47 986 | 27 | 34 | 58 | 23 | 25 | 36 | - | 6 | 20.1 |
| District 6 | 839 | 41 440 | 78 | 165 | 237 | 228 | 76 | 37 | 6 | 12 | 6.6 |
| Livonia town (part) | - | - | - | - | - | - | - | - | - | - | (X) |
| District 7 | 369 | 27 989 | 72 | 103 | 97 | 56 | 11 | 7 | 16 | 7 | 8.1 |
| New Roads city (part) | 369 | 27 989 | 72 | 103 | 97 | 56 | 11 | 7 | 16 | 7 | 8.1 |
| District 8 | 465 | 16 719 | 141 | 154 | 119 | 44 | - | 7 | - | - | 1.5 |
| New Roads city (part) | 222 | 19 706 | 62 | 64 | 77 | 19 | - | - | - | - | - |
| District 9 | 642 | 35 526 | 124 | 129 | 146 | 110 | 54 | 73 | - | 6 | 12.3 |
| New Roads city (part) | 499 | 28 558 | 111 | 111 | 102 | 86 | 32 | 57 | - | - | 11.4 |
| District 10 | 822 | 31 563 | 99 | 234 | 263 | 139 | 59 | 17 | 5 | 6 | 3.4 |
| Livonia town (part) | 490 | 37 000 | 51 | 113 | 167 | 97 | 42 | 9 | 5 | 6 | 4.1 |
| District 11 | 727 | 37 257 | 110 | 139 | 207 | 162 | 66 | 29 | - | 14 | 5.9 |
| Fordoche town | 366 | 36 364 | 43 | 83 | 114 | 80 | 40 | 6 | - | - | 1.6 |
| Livonia town (part) | - | - | - | - | - | - | - | - | - | - | (X) |
| District 12 | 906 | 27 422 | 214 | 208 | 253 | 144 | 57 | 24 | 6 | - | 3.3 |
| New Roads city (part) | 526 | 15 192 | 187 | 148 | 132 | 45 | 14 | - | - | - | - |
| Rapides Parish | 47 161 | 29 856 | 7 625 | 12 446 | 13 939 | 7 298 | 2 805 | 1 950 | 396 | 702 | 6.5 |
| District A | 5 402 | 33 855 | 637 | 1 362 | 1 732 | 968 | 321 | 291 | 45 | 46 | 7.1 |
| Ball town | 1 414 | 31 500 | 196 | 376 | 499 | 247 | 58 | 38 | - | - | 2.7 |
| Pineville city (part) | 117 | 41 042 | 19 | 16 | 46 | 15 | 5 | 16 | - | - | 13.7 |
| District B | 5 764 | 27 544 | 1 025 | 1 543 | 1 758 | 843 | 283 | 195 | 25 | 92 | 5.4 |
| Pineville city (part) | 4 346 | 26 684 | 747 | 1 267 | 1 336 | 639 | 163 | 96 | 25 | 73 | 4.5 |
| District C | 5 020 | 43 145 | 351 | 1 059 | 1 470 | 1 137 | 565 | 315 | 55 | 68 | 8.7 |
| Deville CDP | 326 | 21 700 | 79 | 110 | 113 | 16 | - | 8 | - | - | 2.5 |
| Pineville city (part) | 578 | 64 773 | 7 | 89 | 88 | 137 | 133 | 88 | 8 | 28 | 21.5 |
| District D | 4 228 | 14 911 | 1 545 | 1 323 | 997 | 241 | 79 | 34 | 9 | - | 1.0 |
| Alexandria city (part) | 4 181 | 14 968 | 1 529 | 1 306 | 990 | 234 | 79 | 34 | 9 | - | 1.0 |

Table 13. **Household Income in 1999: 2000**—Con.

[Data based on a sample (except Tables 65-68). For information on confidentiality protection, coverage, sampling error, and nonsampling error, see Appendix G.
For location of definitions, see "How to Use This Census Report"]

| State<br>Parish<br>Parish Subdivision<br>Place | Total households | Median income in 1999 (dollars) | Household income in 1999: Less than $10,000 | $10,000 to $24,999 | $25,000 to $49,999 | $50,000 to $74,999 | $75,000 to $99,999 | $100,000 to $149,999 | $150,000 to $199,999 | $200,000 or more | Percent of households with income in 1999 of $100,000 or more |
|---|---|---|---|---|---|---|---|---|---|---|---|
| Rapides Parish—Con. | | | | | | | | | | | |
| District E | 5 589 | 35 192 | 567 | 1 336 | 1 790 | 1 141 | 382 | 229 | 62 | 82 | 6.7 |
| Alexandria city (part) | 725 | 46 146 | 59 | 124 | 223 | 160 | 49 | 59 | 16 | 35 | 15.2 |
| Boyce town | 424 | 17 727 | 110 | 158 | 103 | 28 | 11 | 11 | - | 3 | 3.3 |
| Woodworth town (part) | 57 | 86 191 | - | 6 | 11 | 10 | 8 | 21 | 1 | - | 38.6 |
| District F | 4 519 | 20 769 | 1 267 | 1 328 | 1 126 | 459 | 192 | 111 | 7 | 29 | 3.3 |
| Alexandria city (part) | 4 098 | 19 669 | 1 200 | 1 237 | 1 018 | 369 | 168 | 89 | - | 17 | 2.6 |
| District G | 6 290 | 39 447 | 519 | 1 360 | 2 016 | 1 113 | 392 | 473 | 145 | 272 | 14.1 |
| Alexandria city (part) | 6 127 | 39 708 | 499 | 1 309 | 1 949 | 1 088 | 392 | 473 | 145 | 272 | 14.5 |
| District H | 5 827 | 28 075 | 1 005 | 1 698 | 1 716 | 861 | 311 | 183 | 16 | 37 | 4.1 |
| Cheneyville town | 267 | 19 044 | 71 | 97 | 58 | 23 | 6 | 5 | - | 7 | 4.5 |
| Forest Hill village | 168 | 36 667 | 19 | 42 | 53 | 31 | 12 | 9 | 2 | - | 6.5 |
| Glenmora town | 626 | 21 736 | 134 | 219 | 181 | 55 | 23 | 10 | 2 | 2 | 2.2 |
| Lecompte town | 521 | 18 708 | 141 | 175 | 137 | 46 | 13 | 7 | - | 2 | 1.7 |
| McNary village | 76 | 22 917 | 23 | 20 | 18 | 2 | 10 | 2 | 1 | - | 3.9 |
| Woodworth town (part) | 307 | 35 655 | 33 | 61 | 123 | 51 | 21 | 16 | - | 2 | 5.9 |
| District I | 4 522 | 26 711 | 709 | 1 437 | 1 334 | 535 | 280 | 119 | 32 | 76 | 5.0 |
| Alexandria city (part) | 2 691 | 25 576 | 489 | 833 | 741 | 271 | 174 | 105 | 22 | 56 | 6.8 |
| Red River Parish | 3 409 | 23 153 | 748 | 1 040 | 969 | 405 | 148 | 59 | 13 | 27 | 2.9 |
| District 1 | 502 | 28 472 | 73 | 133 | 222 | 42 | 27 | - | - | 5 | 1.0 |
| District 2 | 587 | 29 572 | 66 | 183 | 197 | 113 | 19 | 7 | - | 2 | 1.5 |
| Coushatta town (part) | - | - | - | - | - | - | - | - | - | - | (X) |
| Martin village | 213 | 33 542 | 27 | 49 | 73 | 52 | 8 | 4 | - | - | 1.9 |
| District 3 | 478 | 27 500 | 40 | 166 | 174 | 72 | 24 | 2 | - | - | 0.4 |
| Hall Summit village | 97 | 31 042 | 22 | 19 | 38 | 14 | 4 | - | - | - | - |
| District 4 | 344 | 18 333 | 116 | 95 | 61 | 36 | 14 | 14 | 8 | - | 6.4 |
| Coushatta town (part) | 24 | 13 750 | 7 | 11 | 3 | 3 | - | - | - | - | - |
| District 5 | 585 | 14 420 | 222 | 213 | 77 | 46 | 10 | 12 | 2 | 3 | 2.9 |
| Coushatta town (part) | 451 | 12 015 | 186 | 169 | 49 | 25 | 10 | 7 | 2 | 3 | 2.7 |
| District 6 | 406 | 20 345 | 132 | 119 | 99 | 32 | 13 | 2 | - | 9 | 2.7 |
| Coushatta town (part) | - | - | - | - | - | - | - | - | - | - | (X) |
| District 7 | 507 | 28 281 | 99 | 131 | 139 | 64 | 41 | 22 | 3 | 8 | 6.5 |
| Coushatta town (part) | 273 | 24 844 | 63 | 74 | 73 | 33 | 9 | 10 | 3 | 8 | 7.7 |
| Edgefield village | 89 | 25 521 | 14 | 28 | 30 | 9 | 6 | 2 | - | - | 2.2 |
| Richland Parish | 7 501 | 23 668 | 1 649 | 2 232 | 2 021 | 960 | 323 | 201 | 47 | 68 | 4.2 |
| District 1 | 948 | 28 913 | 144 | 255 | 323 | 131 | 53 | 21 | 10 | 11 | 4.4 |
| Delhi town (part) | 513 | 26 451 | 76 | 148 | 198 | 43 | 26 | 12 | 10 | - | 4.3 |
| District 2 | 902 | 18 860 | 239 | 350 | 191 | 86 | 31 | 5 | - | - | 0.6 |
| Delhi town (part) | 610 | 18 098 | 157 | 239 | 135 | 62 | 12 | 5 | - | - | 0.8 |
| District 3 | 762 | 16 400 | 282 | 223 | 160 | 40 | 53 | 4 | - | - | 0.5 |
| Rayville town (part) | 311 | 8 893 | 171 | 101 | 29 | - | 10 | - | - | - | - |
| District 4 | 787 | 20 380 | 150 | 287 | 209 | 87 | 18 | 27 | - | 9 | 4.6 |
| Rayville town (part) | 148 | 16 875 | 37 | 62 | 36 | 6 | 7 | - | - | - | - |
| District 5 | 958 | 31 333 | 173 | 226 | 244 | 173 | 57 | 42 | 19 | 24 | 8.9 |
| Rayville town (part) | 397 | 26 458 | 70 | 111 | 119 | 59 | 16 | 12 | 4 | 6 | 5.5 |
| District 6 | 670 | 11 727 | 268 | 212 | 143 | 32 | 15 | - | - | - | - |
| Rayville town (part) | 670 | 11 727 | 268 | 212 | 143 | 32 | 15 | - | - | - | - |
| District 7 | 791 | 27 926 | 163 | 196 | 270 | 121 | 10 | 12 | 7 | 12 | 3.9 |
| District 8 | 893 | 30 721 | 65 | 304 | 261 | 173 | 31 | 54 | 5 | - | 6.6 |
| District 9 | 790 | 30 000 | 165 | 179 | 220 | 117 | 55 | 36 | 6 | 12 | 6.8 |
| Mangham town | 246 | 17 500 | 67 | 85 | 50 | 18 | 13 | 7 | 1 | 5 | 5.3 |
| Sabine Parish | 9 237 | 26 655 | 1 762 | 2 595 | 2 797 | 1 222 | 435 | 268 | 77 | 81 | 4.6 |
| District 1 | 878 | 29 600 | 116 | 241 | 347 | 99 | 59 | 11 | - | 5 | 1.8 |
| Florien village (part) | 239 | 22 014 | 41 | 91 | 63 | 30 | 10 | 4 | - | - | 1.7 |
| District 2 | 1 248 | 26 696 | 211 | 375 | 333 | 182 | 77 | 25 | 20 | 25 | 5.6 |
| District 3 | 1 060 | 33 417 | 142 | 263 | 316 | 192 | 58 | 58 | 13 | 18 | 8.4 |
| Many town (part) | 330 | 30 714 | 36 | 100 | 97 | 55 | 20 | 16 | 6 | - | 6.7 |
| District 4 | 809 | 12 338 | 325 | 279 | 129 | 46 | 18 | 4 | - | 8 | 1.5 |
| Many town (part) | 744 | 13 415 | 280 | 264 | 124 | 46 | 18 | 4 | - | 8 | 1.6 |
| District 5 | 921 | 26 060 | 155 | 272 | 321 | 79 | 45 | 38 | 3 | 8 | 5.3 |
| Fisher village | 103 | 27 708 | 20 | 27 | 44 | 3 | 6 | - | 3 | - | 2.9 |
| Florien village (part) | 2 | 53 750 | - | - | - | 2 | - | - | - | - | - |
| Many town (part) | - | - | - | - | - | - | - | - | - | - | (X) |
| District 6 | 1 344 | 31 250 | 119 | 417 | 440 | 253 | 41 | 37 | 28 | 9 | 5.5 |
| District 7 | 1 101 | 28 825 | 221 | 287 | 357 | 146 | 32 | 43 | 12 | 3 | 5.3 |
| Converse village | 161 | 25 250 | 37 | 43 | 56 | 13 | 7 | 5 | - | - | 3.1 |
| Noble village | 95 | 38 594 | 10 | 16 | 35 | 25 | 4 | 2 | 3 | - | 5.3 |
| District 8 | 928 | 21 688 | 254 | 277 | 231 | 84 | 56 | 26 | - | - | 2.8 |
| Zwolle town | 649 | 15 843 | 221 | 207 | 130 | 54 | 31 | 6 | - | - | 0.9 |
| District 9 | 948 | 29 333 | 219 | 184 | 323 | 141 | 49 | 26 | 1 | 5 | 3.4 |
| Pleasant Hill village | 269 | 18 068 | 96 | 54 | 52 | 30 | 21 | 10 | 1 | 5 | 5.9 |
| St. Bernard Parish | 25 065 | 35 939 | 2 818 | 5 669 | 7 914 | 5 144 | 2 188 | 1 048 | 139 | 145 | 5.3 |
| District A | 5 170 | 35 625 | 551 | 1 187 | 1 677 | 1 036 | 411 | 232 | 31 | 45 | 6.0 |
| Arabi CDP | 3 486 | 33 937 | 419 | 865 | 1 103 | 716 | 238 | 104 | 6 | 35 | 4.2 |
| Chalmette CDP (part) | 1 684 | 40 243 | 132 | 322 | 574 | 320 | 173 | 128 | 25 | 10 | 9.7 |
| District B | 5 116 | 31 423 | 536 | 1 421 | 1 840 | 889 | 296 | 85 | 18 | 31 | 2.6 |
| Chalmette CDP (part) | 5 116 | 31 423 | 536 | 1 421 | 1 840 | 889 | 296 | 85 | 18 | 31 | 2.6 |
| District C | 4 830 | 40 535 | 496 | 965 | 1 440 | 1 019 | 589 | 281 | 34 | 6 | 6.6 |
| Chalmette CDP (part) | 4 830 | 40 535 | 496 | 965 | 1 440 | 1 019 | 589 | 281 | 34 | 6 | 6.6 |
| District D | 5 301 | 42 118 | 596 | 989 | 1 500 | 1 349 | 499 | 325 | 17 | 26 | 6.9 |
| Chalmette CDP (part) | 622 | 47 981 | 19 | 92 | 221 | 212 | 29 | 40 | 9 | - | 7.9 |
| Meraux CDP | 3 780 | 45 732 | 409 | 633 | 1 034 | 988 | 410 | 279 | 8 | 19 | 8.1 |
| Violet CDP (part) | 899 | 26 042 | 168 | 264 | 245 | 149 | 60 | 6 | - | 7 | 1.4 |
| District E | 4 648 | 31 154 | 639 | 1 107 | 1 457 | 851 | 393 | 125 | 39 | 37 | 4.3 |
| Poydras CDP | 1 348 | 26 820 | 168 | 383 | 460 | 212 | 90 | 27 | 8 | - | 2.6 |
| Violet CDP (part) | 1 893 | 36 795 | 221 | 366 | 589 | 444 | 184 | 50 | 18 | 21 | 4.7 |
| St. Charles Parish | 16 393 | 45 139 | 1 447 | 2 873 | 4 692 | 3 595 | 1 968 | 1 330 | 305 | 183 | 11.1 |
| District 1 | 2 162 | 38 056 | 367 | 387 | 590 | 425 | 190 | 176 | 15 | 12 | 9.4 |
| Boutte CDP (part) | 250 | 16 833 | 103 | 52 | 56 | 25 | 9 | 5 | - | - | 2.0 |
| Destrehan CDP (part) | 670 | 52 260 | 15 | 89 | 184 | 209 | 61 | 103 | 4 | 5 | 16.7 |
| Hahnville CDP | 980 | 39 405 | 164 | 164 | 296 | 171 | 99 | 68 | 11 | 7 | 8.8 |
| Killona CDP (part) | 251 | 19 659 | 85 | 82 | 54 | 20 | 10 | - | - | - | - |
| Luling CDP (part) | 11 | 75 487 | - | - | - | - | 11 | - | - | - | - |

Table 13. **Household Income in 1999: 2000**—Con.

[Data based on a sample (except Tables 65-68). For information on confidentiality protection, coverage, sampling error, and nonsampling error, see Appendix G.
For location of definitions, see "How to Use This Census Report"]

| State<br>Parish<br>Parish Subdivision<br>Place | Total households | Median income in 1999 (dollars) | Household income in 1999: Less than $10,000 | $10,000 to $24,999 | $25,000 to $49,999 | $50,000 to $74,999 | $75,000 to $99,999 | $100,000 to $149,999 | $150,000 to $199,999 | $200,000 or more | Percent of households with income in 1999 of $100,000 or more |
|---|---|---|---|---|---|---|---|---|---|---|---|
| St. Charles Parish—Con. | | | | | | | | | | | |
| District 1—Con. | | | | | | | | | | | |
| Taft CDP | - | - | - | - | - | - | - | - | - | - | (X) |
| District 2 | 2 482 | 50 417 | 168 | 402 | 659 | 511 | 428 | 246 | 39 | 29 | 12.7 |
| Ama CDP | 473 | 41 691 | 33 | 84 | 169 | 89 | 66 | 18 | 8 | 6 | 6.8 |
| Destrehan CDP (part) | 159 | 37 303 | 5 | 26 | 78 | 34 | 16 | - | - | - | - |
| Luling CDP (part) | 1 837 | 56 197 | 125 | 292 | 404 | 388 | 346 | 228 | 31 | 23 | 15.4 |
| St. Rose CDP (part) | 5 | 6 250 | 5 | - | - | - | - | - | - | - | - |
| District 3 | 2 530 | 71 211 | 57 | 215 | 544 | 536 | 488 | 447 | 159 | 84 | 27.3 |
| Destrehan CDP (part) | 2 530 | 71 211 | 57 | 215 | 544 | 536 | 488 | 447 | 159 | 84 | 27.3 |
| District 4 | 2 263 | 37 397 | 246 | 546 | 675 | 506 | 131 | 128 | - | 31 | 7.0 |
| Bayou Gauche CDP | 584 | 51 667 | 5 | 117 | 156 | 203 | 40 | 49 | - | 14 | 10.8 |
| Boutte CDP (part) | 343 | 29 821 | 68 | 74 | 113 | 65 | 9 | 6 | - | 8 | 4.1 |
| Des Allemands CDP (part) | 756 | 27 400 | 142 | 212 | 210 | 123 | 48 | 16 | - | 5 | 2.8 |
| Killona CDP (part) | - | - | - | - | - | - | - | - | - | - | (X) |
| Luling CDP (part) | - | - | - | - | - | - | - | - | - | - | (X) |
| Paradis CDP | 446 | 36 912 | 11 | 91 | 159 | 109 | 34 | 38 | - | 4 | 9.4 |
| District 5 | 2 258 | 34 785 | 214 | 527 | 828 | 430 | 177 | 70 | 12 | - | 3.6 |
| St. Rose CDP (part) | 2 245 | 34 772 | 214 | 521 | 828 | 430 | 170 | 70 | 12 | - | 3.7 |
| District 6 | 2 522 | 37 342 | 234 | 535 | 858 | 578 | 177 | 82 | 46 | 12 | 5.6 |
| Destrehan CDP (part) | 260 | 49 444 | - | 48 | 84 | 61 | 33 | - | 22 | 12 | 13.1 |
| Montz CDP | 401 | 48 388 | 42 | 60 | 123 | 129 | 28 | 19 | - | - | 4.7 |
| New Sarpy CDP | 510 | 27 679 | 92 | 135 | 191 | 47 | 21 | 9 | 15 | - | 4.7 |
| Norco CDP | 1 351 | 37 270 | 100 | 292 | 460 | 341 | 95 | 54 | 9 | - | 4.7 |
| District 7 | 2 176 | 54 727 | 161 | 261 | 538 | 609 | 377 | 181 | 34 | 15 | 10.6 |
| Boutte CDP (part) | 131 | 40 298 | 20 | 16 | 57 | 27 | 7 | - | - | 4 | 3.1 |
| Luling CDP (part) | 2 045 | 55 899 | 141 | 245 | 481 | 582 | 370 | 181 | 34 | 11 | 11.1 |
| St. Helena Parish | 3 865 | 24 970 | 784 | 1 150 | 1 088 | 493 | 195 | 112 | 28 | 15 | 4.0 |
| District 1 | 623 | 21 133 | 136 | 237 | 143 | 70 | 13 | 24 | - | - | 3.9 |
| District 2 | 588 | 19 342 | 227 | 114 | 147 | 47 | 30 | 16 | 5 | 2 | 3.9 |
| Greensburg town | 239 | 25 625 | 69 | 50 | 58 | 26 | 14 | 15 | 5 | 2 | 9.2 |
| District 3 | 726 | 23 846 | 147 | 228 | 183 | 107 | 47 | 2 | 10 | 2 | 1.9 |
| Montpelier village (part) | - | - | - | - | - | - | - | - | - | - | (X) |
| District 4 | 657 | 25 394 | 79 | 241 | 212 | 73 | 37 | 13 | - | 2 | 2.3 |
| District 5 | 613 | 23 162 | 145 | 174 | 176 | 47 | 27 | 22 | 13 | 9 | 7.2 |
| Montpelier village (part) | 89 | 22 625 | 24 | 30 | 19 | 7 | 1 | 2 | 6 | - | 9.0 |
| District 6 | 658 | 34 500 | 50 | 156 | 227 | 149 | 41 | 35 | - | - | 5.3 |
| St. James Parish | 6 999 | 35 277 | 1 149 | 1 472 | 1 840 | 1 382 | 700 | 377 | 35 | 44 | 6.5 |
| District 1 | 1 230 | 35 167 | 188 | 256 | 380 | 232 | 120 | 50 | 2 | 2 | 4.4 |
| Gramercy town | 1 098 | 33 824 | 184 | 228 | 338 | 214 | 103 | 27 | 2 | 2 | 2.8 |
| Lutcher town (part) | 79 | 36 042 | 4 | 26 | 23 | 7 | 8 | 11 | - | - | 13.9 |
| District 2 | 979 | 40 042 | 185 | 178 | 228 | 182 | 99 | 85 | 8 | 14 | 10.9 |
| Lutcher town (part) | 979 | 40 042 | 185 | 178 | 228 | 182 | 99 | 85 | 8 | 14 | 10.9 |
| District 3 | 1 068 | 42 455 | 124 | 142 | 366 | 172 | 175 | 81 | - | 8 | 8.3 |
| Lutcher town (part) | 202 | 14 167 | 66 | 59 | 56 | 13 | - | - | - | 8 | 4.0 |
| District 4 | 914 | 28 929 | 179 | 239 | 201 | 198 | 61 | 28 | 8 | - | 3.9 |
| District 5 | 796 | 27 431 | 154 | 209 | 232 | 143 | 24 | 24 | 5 | 5 | 4.3 |
| District 6 | 919 | 34 632 | 171 | 209 | 187 | 192 | 88 | 60 | 7 | 5 | 7.8 |
| North Vacherie CDP | 744 | 31 154 | 147 | 188 | 157 | 128 | 64 | 53 | 7 | - | 8.1 |
| South Vacherie CDP (part) | 140 | 53 846 | 12 | 21 | 30 | 64 | 13 | - | - | - | - |
| District 7 | 1 093 | 39 625 | 148 | 239 | 246 | 263 | 133 | 49 | 5 | 10 | 5.9 |
| South Vacherie CDP (part) | 1 093 | 39 625 | 148 | 239 | 246 | 263 | 133 | 49 | 5 | 10 | 5.9 |
| St. John the Baptist Parish | 14 250 | 39 456 | 1 852 | 2 749 | 4 132 | 3 044 | 1 510 | 820 | 68 | 75 | 6.8 |
| District 1 | 1 576 | 26 295 | 353 | 406 | 489 | 157 | 91 | 71 | - | 9 | 5.1 |
| Edgard CDP | 866 | 24 865 | 189 | 246 | 250 | 91 | 45 | 45 | - | - | 5.2 |
| Laplace CDP (part) | 446 | 26 979 | 88 | 116 | 144 | 42 | 33 | 14 | - | 9 | 5.2 |
| Wallace CDP | 178 | 19 118 | 60 | 44 | 58 | 16 | - | - | - | - | - |
| District 2 | 1 880 | 29 779 | 390 | 463 | 512 | 329 | 139 | 42 | 5 | - | 2.5 |
| Garyville CDP | 897 | 29 375 | 190 | 224 | 234 | 171 | 57 | 21 | - | - | 2.3 |
| Reserve CDP (part) | 983 | 29 866 | 200 | 239 | 278 | 158 | 82 | 21 | 5 | - | 2.6 |
| District 3 | 1 972 | 31 984 | 406 | 430 | 558 | 351 | 138 | 58 | 26 | 5 | 4.5 |
| Laplace CDP (part) | 567 | 22 969 | 153 | 163 | 136 | 95 | 11 | 9 | - | - | 1.6 |
| Reserve CDP (part) | 1 405 | 35 446 | 253 | 267 | 422 | 256 | 127 | 49 | 26 | 5 | 5.7 |
| District 4 | 2 102 | 39 302 | 217 | 432 | 712 | 519 | 154 | 55 | 6 | 7 | 3.2 |
| Laplace CDP (part) | 1 375 | 42 924 | 109 | 272 | 436 | 381 | 109 | 55 | 6 | 7 | 4.9 |
| Reserve CDP (part) | 727 | 31 302 | 108 | 160 | 276 | 138 | 45 | - | - | - | - |
| District 5 | 2 591 | 50 857 | 224 | 428 | 602 | 698 | 360 | 245 | 7 | 27 | 10.8 |
| Laplace CDP (part) | 2 591 | 50 857 | 224 | 428 | 602 | 698 | 360 | 245 | 7 | 27 | 10.8 |
| Reserve CDP (part) | - | - | - | - | - | - | - | - | - | - | (X) |
| District 6 | 1 485 | 39 024 | 103 | 261 | 553 | 389 | 146 | 33 | - | - | 2.2 |
| Laplace CDP (part) | 1 485 | 39 024 | 103 | 261 | 553 | 389 | 146 | 33 | - | - | 2.2 |
| District 7 | 2 644 | 56 337 | 159 | 329 | 706 | 601 | 482 | 316 | 24 | 27 | 13.9 |
| Laplace CDP (part) | 2 644 | 56 337 | 159 | 329 | 706 | 601 | 482 | 316 | 24 | 27 | 13.9 |
| St. Landry Parish | 32 332 | 22 855 | 8 266 | 8 825 | 8 615 | 4 182 | 1 324 | 767 | 155 | 198 | 3.5 |
| District 1 | 2 440 | 19 261 | 698 | 719 | 679 | 223 | 46 | 40 | 17 | 18 | 3.1 |
| Opelousas city (part) | 1 660 | 16 204 | 555 | 478 | 421 | 130 | 17 | 40 | 8 | 11 | 3.6 |
| District 2 | 2 816 | 14 478 | 1 077 | 835 | 534 | 221 | 60 | 42 | 6 | 41 | 3.2 |
| Opelousas city (part) | 2 005 | 11 016 | 931 | 601 | 296 | 128 | 26 | 17 | 6 | - | 1.1 |
| District 3 | 2 783 | 16 474 | 991 | 684 | 670 | 265 | 59 | 90 | 12 | 12 | 4.1 |
| Opelousas city (part) | 1 776 | 12 421 | 766 | 433 | 335 | 139 | 31 | 53 | 7 | 12 | 4.1 |
| District 4 | 2 194 | 26 094 | 553 | 523 | 628 | 314 | 115 | 38 | 2 | 21 | 2.8 |
| Washington town | 452 | 12 177 | 199 | 114 | 77 | 33 | 11 | 10 | 2 | 6 | 4.0 |
| District 5 | 2 064 | 21 068 | 538 | 674 | 501 | 239 | 54 | 41 | 3 | 14 | 2.8 |
| Melville town | 509 | 18 487 | 166 | 155 | 140 | 42 | 2 | 2 | - | 2 | 0.8 |
| Palmetto village | 64 | 28 750 | 20 | 11 | 27 | 3 | 2 | - | 1 | - | 1.6 |
| District 6 | 2 614 | 27 527 | 526 | 653 | 808 | 416 | 116 | 79 | 9 | 7 | 3.6 |
| Krotz Springs town | 517 | 26 823 | 115 | 126 | 165 | 79 | 23 | 7 | - | 2 | 1.7 |
| Port Barre town | 877 | 23 945 | 221 | 231 | 281 | 87 | 31 | 21 | - | 5 | 3.0 |
| District 7 | 2 556 | 28 065 | 444 | 705 | 736 | 427 | 165 | 52 | 13 | 14 | 3.1 |
| Arnaudville town (part) | 451 | 21 150 | 89 | 158 | 129 | 50 | 11 | 8 | 2 | 4 | 3.1 |
| Leonville town | 343 | 25 982 | 68 | 98 | 95 | 69 | 5 | 8 | - | - | 2.3 |
| District 8 | 2 579 | 28 750 | 540 | 636 | 725 | 423 | 154 | 68 | 18 | 15 | 3.9 |
| Cankton village | 140 | 22 500 | 36 | 39 | 36 | 14 | 3 | 10 | - | 2 | 8.6 |
| Grand Coteau town | 385 | 19 943 | 106 | 109 | 125 | 31 | 11 | 3 | - | - | 0.8 |

Table 13. **Household Income in 1999: 2000**—Con.

[Data based on a sample (except Tables 65-68). For information on confidentiality protection, coverage, sampling error, and nonsampling error, see Appendix G.
For location of definitions, see "How to Use This Census Report"]

| State<br>Parish<br>Parish Subdivision<br>Place | Total households | Median income in 1999 (dollars) | Household income in 1999: Less than $10,000 | $10,000 to $24,999 | $25,000 to $49,999 | $50,000 to $74,999 | $75,000 to $99,999 | $100,000 to $149,999 | $150,000 to $199,999 | $200,000 or more | Percent of households with income in 1999 of $100,000 or more |
|---|---|---|---|---|---|---|---|---|---|---|---|
| St. Landry Parish—Con. | | | | | | | | | | | |
| District 8—Con. | | | | | | | | | | | |
| Sunset town | 896 | 22 384 | 215 | 264 | 214 | 122 | 47 | 23 | 4 | 7 | 3.8 |
| District 9 | 2 795 | 35 195 | 480 | 576 | 804 | 538 | 215 | 143 | 35 | 4 | 6.5 |
| Opelousas city (part) | 1 615 | 28 932 | 339 | 368 | 425 | 279 | 127 | 72 | 5 | - | 4.8 |
| District 10 | 2 675 | 17 891 | 824 | 797 | 640 | 244 | 107 | 49 | 5 | 9 | 2.4 |
| Opelousas city (part) | 1 709 | 12 466 | 671 | 550 | 354 | 99 | 25 | 6 | - | 4 | 0.6 |
| District 11 | 2 249 | 24 076 | 514 | 646 | 673 | 276 | 69 | 45 | 6 | 20 | 3.2 |
| Eunice city (part) | - | - | - | - | - | - | - | - | - | - | (X) |
| District 12 | 2 300 | 20 564 | 605 | 692 | 575 | 270 | 55 | 57 | 29 | 17 | 4.5 |
| Eunice city (part) | 1 997 | 19 355 | 570 | 602 | 480 | 220 | 46 | 37 | 29 | 13 | 4.0 |
| District 13 | 2 267 | 24 269 | 476 | 685 | 642 | 326 | 109 | 23 | - | 6 | 1.3 |
| Eunice city (part) | 2 182 | 23 750 | 462 | 676 | 615 | 303 | 99 | 21 | - | 6 | 1.2 |
| St. Martin Parish | 17 121 | 30 701 | 3 101 | 4 188 | 5 160 | 2 907 | 1 110 | 479 | 69 | 107 | 3.8 |
| District 1 | 1 721 | 35 446 | 259 | 393 | 409 | 362 | 193 | 67 | 6 | 32 | 6.1 |
| St. Martinville city (part) | 565 | 28 550 | 119 | 128 | 127 | 139 | 38 | 8 | 6 | - | 2.5 |
| District 2 | 1 783 | 30 918 | 409 | 383 | 534 | 267 | 94 | 63 | 25 | 8 | 5.4 |
| Broussard town (part) | - | - | - | - | - | - | - | - | - | - | (X) |
| St. Martinville city (part) | 827 | 16 604 | 270 | 232 | 189 | 86 | 44 | 6 | - | - | 0.7 |
| District 3 | 1 653 | 20 896 | 413 | 478 | 525 | 177 | 41 | 12 | - | 7 | 1.1 |
| Parks village (part) | 48 | 40 500 | 6 | 9 | 20 | 12 | 1 | - | - | - | - |
| St. Martinville city (part) | 1 023 | 18 325 | 306 | 293 | 314 | 70 | 28 | 5 | - | 7 | 1.2 |
| District 4 | 1 740 | 32 218 | 228 | 443 | 581 | 369 | 94 | 11 | 10 | 4 | 1.4 |
| Broussard town (part) | - | - | - | - | - | - | - | - | - | - | (X) |
| Parks village (part) | 153 | 33 125 | 21 | 39 | 49 | 28 | 10 | 1 | 3 | 2 | 3.9 |
| St. Martinville city (part) | 19 | 94 205 | - | - | 7 | - | 5 | - | 7 | - | 36.8 |
| District 5 | 2 177 | 36 966 | 249 | 490 | 765 | 381 | 183 | 95 | - | 14 | 5.0 |
| District 6 | 2 069 | 32 577 | 332 | 514 | 573 | 389 | 137 | 87 | 12 | 25 | 6.0 |
| Breaux Bridge city (part) | 1 652 | 31 064 | 309 | 418 | 465 | 246 | 115 | 81 | - | 18 | 6.0 |
| District 7 | 1 971 | 21 823 | 476 | 584 | 486 | 268 | 93 | 49 | 15 | - | 3.2 |
| Breaux Bridge city (part) | 826 | 18 125 | 222 | 288 | 169 | 84 | 21 | 34 | 8 | - | 5.1 |
| Cecilia CDP (part) | 97 | 12 292 | 43 | 26 | 18 | 10 | - | - | - | - | - |
| District 8 | 1 969 | 29 066 | 349 | 540 | 629 | 276 | 128 | 38 | 1 | 8 | 2.4 |
| Breaux Bridge city (part) | - | - | - | - | - | - | - | - | - | - | (X) |
| Henderson town | 545 | 21 295 | 107 | 199 | 126 | 77 | 20 | 10 | 1 | 5 | 2.9 |
| District 9 | 2 038 | 33 661 | 386 | 363 | 658 | 418 | 147 | 57 | - | 9 | 3.2 |
| Arnaudville town (part) | 31 | 35 417 | 9 | 4 | 7 | 9 | 2 | - | - | - | - |
| Cecilia CDP (part) | 453 | 27 569 | 120 | 70 | 139 | 60 | 55 | 9 | - | - | 2.0 |
| St. Mary Parish | 19 271 | 28 072 | 3 561 | 5 178 | 5 608 | 2 912 | 1 256 | 595 | 76 | 85 | 3.9 |
| District 1 | 2 200 | 23 646 | 509 | 630 | 627 | 260 | 107 | 55 | 3 | 9 | 3.0 |
| Baldwin town (part) | 557 | 18 646 | 128 | 222 | 143 | 46 | 18 | - | - | - | - |
| Charenton CDP (part) | 619 | 27 837 | 157 | 140 | 178 | 88 | 30 | 23 | - | 3 | 4.2 |
| District 2 | 2 003 | 30 103 | 442 | 460 | 537 | 288 | 122 | 109 | 24 | 21 | 7.7 |
| Baldwin town (part) | 226 | 42 143 | 14 | 51 | 86 | 53 | 7 | 9 | 3 | 3 | 6.6 |
| Charenton CDP (part) | 52 | 36 250 | 12 | 14 | 9 | 4 | 13 | - | - | - | - |
| Franklin city (part) | 1 107 | 21 431 | 369 | 228 | 263 | 122 | 68 | 49 | - | 8 | 5.1 |
| District 3 | 2 367 | 26 307 | 401 | 714 | 643 | 355 | 169 | 60 | 7 | 18 | 3.6 |
| Franklin city (part) | 1 979 | 25 736 | 347 | 606 | 541 | 283 | 140 | 44 | - | 18 | 3.1 |
| District 4 | 2 325 | 28 849 | 398 | 626 | 712 | 341 | 179 | 49 | 11 | 9 | 3.0 |
| Bayou Vista CDP (part) | 1 559 | 30 234 | 239 | 372 | 546 | 250 | 111 | 30 | 11 | - | 2.6 |
| Berwick town (part) | - | - | - | - | - | - | - | - | - | - | (X) |
| Franklin city (part) | - | - | - | - | - | - | - | - | - | - | (X) |
| District 5 | 2 767 | 29 730 | 461 | 803 | 779 | 447 | 149 | 128 | - | - | 4.6 |
| Bayou Vista CDP (part) | - | - | - | - | - | - | - | - | - | - | (X) |
| Berwick town (part) | - | - | - | - | - | - | - | - | - | - | (X) |
| Patterson city | 1 881 | 23 725 | 371 | 595 | 510 | 265 | 103 | 37 | - | - | 2.0 |
| District 6 | 2 775 | 39 375 | 298 | 611 | 847 | 547 | 330 | 105 | 23 | 14 | 5.1 |
| Berwick town (part) | 1 014 | 41 477 | 87 | 215 | 299 | 234 | 115 | 55 | - | 9 | 6.3 |
| Morgan City city (part) | 1 761 | 38 275 | 211 | 396 | 548 | 313 | 215 | 50 | 23 | 5 | 4.4 |
| District 7 | 2 339 | 25 382 | 541 | 610 | 657 | 346 | 110 | 53 | 8 | 14 | 3.2 |
| Morgan City city (part) | 2 339 | 25 382 | 541 | 610 | 657 | 346 | 110 | 53 | 8 | 14 | 3.2 |
| District 8 | 2 495 | 25 265 | 511 | 724 | 806 | 328 | 90 | 36 | - | - | 1.4 |
| Amelia CDP | 704 | 26 953 | 112 | 215 | 259 | 90 | 28 | - | - | - | - |
| Berwick town (part) | 654 | 24 138 | 144 | 193 | 234 | 61 | 6 | 16 | - | - | 2.4 |
| Morgan City city (part) | 979 | 24 754 | 204 | 291 | 278 | 145 | 41 | 20 | - | - | 2.0 |
| St. Tammany Parish | 69 281 | 47 883 | 5 632 | 11 598 | 18 674 | 13 965 | 8 592 | 6 865 | 2 022 | 1 933 | 15.6 |
| District 1 | 5 277 | 49 048 | 378 | 903 | 1 399 | 1 029 | 580 | 564 | 169 | 255 | 18.7 |
| Covington city (part) | 2 013 | 46 181 | 167 | 336 | 563 | 394 | 208 | 213 | 61 | 71 | 17.1 |
| Madisonville town | 259 | 50 625 | 24 | 36 | 67 | 71 | 31 | 8 | 11 | 11 | 11.6 |
| District 2 | 4 631 | 43 170 | 362 | 902 | 1 323 | 926 | 479 | 377 | 99 | 163 | 13.8 |
| Covington city (part) | 182 | 51 607 | 14 | 13 | 55 | 58 | 8 | 19 | - | 15 | 18.7 |
| Folsom village | 184 | 33 889 | 25 | 39 | 64 | 30 | 13 | 6 | 7 | - | 7.1 |
| District 3 | 3 098 | 33 873 | 521 | 650 | 933 | 476 | 241 | 137 | 77 | 63 | 8.9 |
| Covington city (part) | 1 018 | 25 192 | 221 | 286 | 264 | 154 | 37 | 46 | 10 | - | 5.5 |
| District 4 | 4 912 | 72 022 | 273 | 510 | 965 | 769 | 716 | 872 | 385 | 422 | 34.2 |
| Mandeville city (part) | 1 738 | 48 529 | 199 | 231 | 449 | 269 | 188 | 283 | 57 | 62 | 23.1 |
| District 5 | 6 851 | 45 588 | 412 | 1 145 | 2 254 | 1 550 | 675 | 576 | 137 | 102 | 11.9 |
| Abita Springs town | 735 | 39 923 | 44 | 135 | 299 | 163 | 43 | 39 | 12 | - | 6.9 |
| Covington city (part) | - | - | - | - | - | - | - | - | - | - | (X) |
| Sun village | 188 | 25 833 | 38 | 54 | 54 | 36 | 4 | 2 | - | - | 1.1 |
| District 6 | 4 163 | 30 366 | 746 | 997 | 1 265 | 695 | 286 | 109 | 26 | 39 | 4.2 |
| Pearl River town (part) | 708 | 31 481 | 119 | 191 | 214 | 111 | 49 | 11 | 5 | 8 | 3.4 |
| Slidell city (part) | 229 | 13 229 | 90 | 54 | 41 | 30 | 10 | - | - | 4 | 1.7 |
| District 7 | 5 827 | 50 522 | 399 | 951 | 1 523 | 1 179 | 910 | 630 | 150 | 85 | 14.8 |
| Lacombe CDP (part) | 2 728 | 37 863 | 281 | 634 | 801 | 469 | 299 | 172 | 12 | 60 | 8.9 |
| Mandeville city (part) | 532 | 54 167 | 70 | 63 | 113 | 113 | 102 | 62 | 9 | - | 13.3 |
| District 8 | 4 137 | 60 322 | 218 | 452 | 1 030 | 927 | 828 | 478 | 109 | 95 | 16.5 |
| Slidell city (part) | 2 068 | 55 089 | 110 | 242 | 635 | 427 | 343 | 250 | 30 | 31 | 15.0 |
| District 9 | 4 169 | 50 120 | 279 | 573 | 1 226 | 1 103 | 462 | 355 | 117 | 54 | 12.6 |
| Pearl River town (part) | - | - | - | - | - | - | - | - | - | - | (X) |
| Slidell city (part) | 1 571 | 52 402 | 58 | 188 | 478 | 457 | 191 | 127 | 55 | 17 | 12.7 |
| District 10 | 6 581 | 71 250 | 243 | 896 | 1 163 | 1 186 | 1 262 | 1 214 | 345 | 272 | 27.8 |
| Mandeville city (part) | 2 006 | 53 977 | 96 | 390 | 421 | 413 | 299 | 272 | 89 | 26 | 19.3 |
| District 11 | 4 901 | 44 121 | 312 | 968 | 1 458 | 1 166 | 541 | 328 | 85 | 43 | 9.3 |
| Lacombe CDP (part) | 34 | 31 944 | - | 10 | 9 | 7 | - | - | 8 | - | 23.5 |

Table 13. **Household Income in 1999: 2000**—Con.

[Data based on a sample (except Tables 65-68). For information on confidentiality protection, coverage, sampling error, and nonsampling error, see Appendix G.
For location of definitions, see "How to Use This Census Report"]

| State<br>Parish<br>Parish Subdivision<br>Place | Total households | Median income in 1999 (dollars) | Household income in 1999: Less than $10,000 | $10,000 to $24,999 | $25,000 to $49,999 | $50,000 to $74,999 | $75,000 to $99,999 | $100,000 to $149,999 | $150,000 to $199,999 | $200,000 or more | Percent of households with income in 1999 of $100,000 or more |
|---|---|---|---|---|---|---|---|---|---|---|---|
| St. Tammany Parish—Con. | | | | | | | | | | | |
| District 11—Con. | | | | | | | | | | | |
| Slidell city (part) | 86 | 12 981 | 27 | 59 | - | - | - | - | - | - | - |
| District 12 | 4 502 | 40 925 | 384 | 818 | 1 530 | 983 | 352 | 292 | 69 | 74 | 9.7 |
| Slidell city (part) | 4 122 | 41 625 | 336 | 736 | 1 396 | 935 | 322 | 264 | 64 | 69 | 9.6 |
| District 13 | 7 188 | 52 471 | 543 | 1 116 | 1 675 | 1 482 | 1 037 | 848 | 236 | 251 | 18.6 |
| Eden Isle CDP | 2 737 | 53 811 | 180 | 404 | 667 | 460 | 457 | 342 | 92 | 135 | 20.8 |
| Slidell city (part) | 296 | 47 222 | 56 | 36 | 58 | 30 | 52 | 36 | 23 | 5 | 21.6 |
| District 14 | 3 044 | 30 369 | 562 | 717 | 930 | 494 | 223 | 85 | 18 | 15 | 3.9 |
| Pearl River town (part) | 4 | 26 250 | - | - | 4 | - | - | - | - | - | - |
| Slidell city (part) | 1 132 | 26 726 | 275 | 262 | 352 | 127 | 76 | 27 | 6 | 7 | 3.5 |
| Tangipahoa Parish | 36 516 | 29 412 | 7 131 | 8 822 | 10 603 | 5 829 | 2 231 | 1 386 | 207 | 307 | 5.2 |
| District 1 | 3 132 | 21 309 | 839 | 876 | 815 | 367 | 149 | 60 | 4 | 22 | 2.7 |
| Kentwood town | 851 | 17 297 | 272 | 262 | 189 | 76 | 29 | 15 | - | 8 | 2.7 |
| Roseland town (part) | 182 | 25 714 | 31 | 58 | 58 | 31 | 2 | 2 | - | - | 1.1 |
| Tangipahoa village | 250 | 13 438 | 96 | 81 | 55 | 4 | 11 | 3 | - | - | 1.2 |
| District 2 | 3 975 | 35 434 | 581 | 816 | 1 345 | 781 | 256 | 144 | 32 | 20 | 4.9 |
| Amite City town (part) | 402 | 40 588 | 50 | 85 | 114 | 93 | 39 | 9 | 7 | 5 | 5.2 |
| District 3 | 2 777 | 22 687 | 646 | 823 | 823 | 287 | 97 | 70 | 12 | 19 | 3.6 |
| Amite City town (part) | 898 | 22 500 | 213 | 265 | 245 | 87 | 39 | 24 | 9 | 16 | 5.5 |
| Independence town (part) | 145 | 20 125 | 36 | 52 | 39 | 18 | - | - | - | - | - |
| Roseland town (part) | 233 | 15 069 | 75 | 80 | 51 | 14 | 11 | - | 2 | - | 0.9 |
| District 4 | 3 900 | 31 295 | 716 | 912 | 1 187 | 728 | 161 | 121 | 31 | 44 | 5.0 |
| Independence town (part) | 464 | 23 571 | 113 | 131 | 137 | 55 | 4 | 22 | 2 | - | 5.2 |
| Natalbany CDP (part) | 182 | 26 250 | 19 | 67 | 39 | 40 | 17 | - | - | - | - |
| Tickfaw village (part) | 236 | 22 000 | 63 | 63 | 52 | 37 | 14 | 5 | - | 2 | 3.0 |
| District 5 | 3 426 | 31 010 | 514 | 814 | 1 028 | 601 | 252 | 159 | 12 | 46 | 6.3 |
| Hammond city (part) | 1 379 | 36 302 | 189 | 322 | 334 | 235 | 139 | 121 | 5 | 34 | 11.6 |
| Natalbany CDP (part) | 535 | 24 777 | 125 | 145 | 204 | 36 | 8 | 17 | - | - | 3.2 |
| Tickfaw village (part) | 16 | 46 250 | 4 | - | 4 | 5 | 3 | - | - | - | - |
| District 6 | 3 485 | 28 342 | 712 | 841 | 1 047 | 494 | 186 | 163 | 14 | 28 | 5.9 |
| Hammond city (part) | 1 091 | 32 396 | 224 | 200 | 304 | 193 | 60 | 68 | 14 | 28 | 10.1 |
| District 7 | 3 577 | 18 567 | 1 054 | 1 098 | 921 | 328 | 60 | 79 | - | 37 | 3.2 |
| Hammond city (part) | 2 523 | 15 990 | 898 | 746 | 567 | 210 | 28 | 63 | - | 11 | 2.9 |
| Ponchatoula city (part) | 31 | 39 531 | 9 | - | 22 | - | - | - | - | - | - |
| District 8 | 4 277 | 32 041 | 804 | 990 | 1 180 | 764 | 282 | 207 | 20 | 30 | 6.0 |
| Hammond city (part) | 1 237 | 25 795 | 301 | 307 | 289 | 192 | 49 | 68 | 14 | 17 | 8.0 |
| District 9 | 3 825 | 30 390 | 727 | 883 | 1 035 | 619 | 352 | 151 | 34 | 24 | 5.5 |
| Ponchatoula city (part) | 1 072 | 18 015 | 332 | 335 | 163 | 149 | 58 | 27 | 8 | - | 3.3 |
| District 10 | 4 142 | 40 955 | 538 | 769 | 1 222 | 860 | 436 | 232 | 48 | 37 | 7.7 |
| Ponchatoula city (part) | 942 | 27 414 | 188 | 227 | 300 | 139 | 57 | 23 | 8 | - | 3.3 |
| Tensas Parish | 2 435 | 19 799 | 632 | 772 | 633 | 194 | 60 | 92 | 9 | 43 | 5.9 |
| District 1 | 327 | 25 139 | 58 | 104 | 126 | 19 | - | 17 | 3 | - | 6.1 |
| Newellton town (part) | 44 | 18 333 | 4 | 24 | 12 | - | - | 4 | - | - | 9.1 |
| District 2 | 317 | 16 250 | 92 | 121 | 75 | 20 | 3 | 2 | 2 | 2 | 1.9 |
| Newellton town (part) | 317 | 16 250 | 92 | 121 | 75 | 20 | 3 | 2 | 2 | 2 | 1.9 |
| District 3 | 410 | 27 419 | 76 | 99 | 117 | 57 | 7 | 32 | - | 22 | 13.2 |
| Newellton town (part) | 166 | 18 500 | 56 | 40 | 44 | 20 | 3 | 3 | - | - | 1.8 |
| District 4 | 407 | 23 194 | 68 | 142 | 118 | 33 | 29 | 16 | - | 1 | 4.2 |
| St. Joseph town (part) | 172 | 19 583 | 42 | 69 | 38 | 12 | 10 | - | - | 1 | 0.6 |
| District 5 | 307 | 19 519 | 76 | 110 | 96 | 17 | 3 | - | 2 | 3 | 1.6 |
| St. Joseph town (part) | 307 | 19 519 | 76 | 110 | 96 | 17 | 3 | - | 2 | 3 | 1.6 |
| District 6 | 349 | 18 472 | 110 | 97 | 64 | 38 | 11 | 16 | - | 13 | 8.3 |
| Waterproof town (part) | 61 | 8 250 | 34 | 16 | 5 | 5 | - | - | - | 1 | 1.6 |
| District 7 | 318 | 10 795 | 152 | 99 | 37 | 10 | 7 | 9 | 2 | 2 | 4.1 |
| Waterproof town (part) | 316 | 10 682 | 152 | 99 | 35 | 10 | 7 | 9 | 2 | 2 | 4.1 |
| Terrebonne Parish | 36 017 | 35 235 | 4 948 | 8 179 | 10 857 | 6 710 | 2 968 | 1 455 | 459 | 441 | 6.5 |
| District 1 | 3 225 | 24 558 | 791 | 848 | 858 | 487 | 194 | 22 | 9 | 16 | 1.5 |
| Houma city (part) | 2 243 | 22 483 | 573 | 627 | 590 | 309 | 113 | 16 | 9 | 6 | 1.4 |
| District 2 | 3 795 | 25 335 | 790 | 1 087 | 998 | 473 | 258 | 152 | 18 | 19 | 5.0 |
| Bayou Cane CDP (part) | 29 | 65 875 | - | 11 | - | 10 | - | 8 | - | - | 27.6 |
| Gray CDP (part) | 1 154 | 27 773 | 225 | 284 | 325 | 171 | 94 | 55 | - | - | 4.8 |
| Houma city (part) | 1 028 | 17 169 | 285 | 358 | 185 | 114 | 48 | 38 | - | - | 3.7 |
| Schriever CDP (part) | 836 | 33 264 | 104 | 229 | 263 | 101 | 94 | 45 | - | - | 5.4 |
| District 3 | 4 346 | 43 657 | 362 | 732 | 1 404 | 1 192 | 466 | 122 | 36 | 32 | 4.4 |
| Bayou Cane CDP (part) | 4 331 | 43 517 | 362 | 732 | 1 396 | 1 192 | 459 | 122 | 36 | 32 | 4.4 |
| District 4 | 3 939 | 35 129 | 428 | 1 000 | 1 339 | 680 | 317 | 150 | 12 | 13 | 4.4 |
| Bayou Cane CDP (part) | 1 830 | 34 306 | 194 | 485 | 594 | 347 | 105 | 80 | 12 | 13 | 5.7 |
| Gray CDP (part) | 549 | 30 938 | 86 | 134 | 173 | 75 | 53 | 28 | - | - | 5.1 |
| Schriever CDP (part) | - | - | - | - | - | - | - | - | - | - | (X) |
| District 5 | 4 281 | 29 365 | 665 | 1 096 | 1 409 | 635 | 261 | 103 | 70 | 42 | 5.0 |
| Houma city (part) | 3 526 | 28 780 | 579 | 915 | 1 151 | 490 | 223 | 70 | 56 | 42 | 4.8 |
| District 6 | 4 854 | 47 909 | 454 | 756 | 1 304 | 953 | 628 | 394 | 162 | 203 | 15.6 |
| Houma city (part) | 1 461 | 64 766 | 103 | 120 | 304 | 320 | 267 | 181 | 84 | 82 | 23.8 |
| Schriever CDP (part) | 1 158 | 42 305 | 108 | 189 | 456 | 254 | 129 | 8 | - | 14 | 1.9 |
| District 7 | 4 121 | 42 244 | 470 | 829 | 1 023 | 951 | 463 | 276 | 46 | 63 | 9.3 |
| Dulac CDP (part) | 762 | 22 900 | 146 | 277 | 189 | 106 | 38 | 6 | - | - | 0.8 |
| Houma city (part) | 1 690 | 65 056 | 65 | 118 | 289 | 560 | 338 | 232 | 37 | 51 | 18.9 |
| District 8 | 3 699 | 31 555 | 472 | 1 030 | 1 264 | 561 | 190 | 104 | 59 | 19 | 4.9 |
| Chauvin CDP (part) | 686 | 28 200 | 103 | 207 | 240 | 96 | 16 | 14 | 10 | - | 3.5 |
| Houma city (part) | 1 639 | 31 094 | 222 | 400 | 680 | 222 | 66 | 33 | 9 | 7 | 3.0 |
| District 9 | 3 757 | 34 620 | 516 | 801 | 1 258 | 778 | 191 | 132 | 47 | 34 | 5.7 |
| Chauvin CDP (part) | 349 | 23 906 | 60 | 125 | 119 | 35 | 10 | - | - | - | - |
| Dulac CDP (part) | - | - | - | - | - | - | - | - | - | - | (X) |
| Houma city (part) | - | - | - | - | - | - | - | - | - | - | (X) |
| Montegut CDP | 549 | 32 107 | 87 | 118 | 206 | 122 | 11 | 5 | - | - | 0.9 |
| Union Parish | 8 864 | 29 061 | 1 397 | 2 354 | 2 810 | 1 415 | 536 | 261 | 48 | 43 | 4.0 |
| District 1 | 806 | 20 333 | 222 | 236 | 256 | 50 | 23 | - | 6 | 13 | 2.4 |
| Farmerville town (part) | 806 | 20 333 | 222 | 236 | 256 | 50 | 23 | - | 6 | 13 | 2.4 |
| District 2 | 825 | 27 266 | 117 | 252 | 287 | 88 | 49 | 24 | 8 | - | 3.9 |
| Marion town | 305 | 22 417 | 61 | 111 | 95 | 26 | 12 | - | - | - | - |
| District 3 | 1 050 | 28 980 | 192 | 265 | 320 | 168 | 77 | 16 | 8 | 4 | 2.7 |
| Farmerville town (part) | - | - | - | - | - | - | - | - | - | - | (X) |
| Spearsville village | 74 | 26 250 | 19 | 17 | 22 | 12 | 4 | - | - | - | - |

Table 13. **Household Income in 1999: 2000**—Con.

[Data based on a sample (except Tables 65-68). For information on confidentiality protection, coverage, sampling error, and nonsampling error, see Appendix G.
For location of definitions, see "How to Use This Census Report"]

| State<br>Parish<br>Parish Subdivision<br>Place | Total households | Median income in 1999 (dollars) | Household income in 1999: Less than $10,000 | $10,000 to $24,999 | $25,000 to $49,999 | $50,000 to $74,999 | $75,000 to $99,999 | $100,000 to $149,999 | $150,000 to $199,999 | $200,000 or more | Percent of households with income in 1999 of $100,000 or more |
|---|---|---|---|---|---|---|---|---|---|---|---|
| Union Parish—Con. | | | | | | | | | | | |
| District 4 | 1 056 | 32 692 | 104 | 254 | 405 | 183 | 40 | 52 | 17 | 1 | 6.6 |
| Bernice town (part) | 219 | 27 014 | 39 | 56 | 79 | 28 | 1 | 15 | - | 1 | 7.3 |
| Farmerville town (part) | - | - | - | - | - | - | - | - | - | - | (X) |
| District 5 | 1 189 | 31 799 | 142 | 283 | 459 | 186 | 75 | 36 | - | 8 | 3.7 |
| Downsville village (part) | 35 | 44 375 | 4 | 2 | 12 | 11 | 1 | 3 | - | 2 | 14.3 |
| Farmerville town (part) | - | - | - | - | - | - | - | - | - | - | (X) |
| District 6 | 907 | 28 160 | 146 | 247 | 287 | 143 | 41 | 25 | 7 | 11 | 4.7 |
| Farmerville town (part) | 333 | 26 116 | 54 | 100 | 107 | 51 | 16 | - | - | 5 | 1.5 |
| District 7 | 1 165 | 33 893 | 131 | 306 | 295 | 248 | 136 | 49 | - | - | 4.2 |
| Farmerville town (part) | 215 | 33 375 | 38 | 50 | 65 | 33 | 18 | 11 | - | - | 5.1 |
| District 8 | 969 | 37 517 | 127 | 226 | 266 | 236 | 69 | 39 | - | 6 | 4.6 |
| District 9 | 897 | 21 114 | 216 | 285 | 235 | 113 | 26 | 20 | 2 | - | 2.5 |
| Bernice town (part) | 442 | 16 000 | 148 | 129 | 111 | 41 | 8 | 3 | 2 | - | 1.1 |
| Junction City village (part) | 196 | 24 375 | 42 | 57 | 55 | 32 | 5 | 5 | - | - | 2.6 |
| Lillie village | 58 | 29 167 | 6 | 21 | 15 | 12 | 2 | 2 | - | - | 3.4 |
| Vermilion Parish | 19 836 | 29 500 | 3 604 | 5 128 | 5 734 | 3 248 | 1 194 | 658 | 152 | 118 | 4.7 |
| District 1 | 1 472 | 32 329 | 163 | 419 | 473 | 231 | 102 | 54 | 12 | 18 | 5.7 |
| Maurice village | 247 | 29 306 | 36 | 71 | 77 | 32 | 22 | 4 | 5 | - | 3.6 |
| District 2 | 1 622 | 37 455 | 159 | 350 | 480 | 353 | 194 | 53 | 28 | 5 | 5.3 |
| District 3 | 1 594 | 35 702 | 220 | 347 | 477 | 346 | 132 | 56 | 10 | 6 | 4.5 |
| Erath town (part) | 431 | 25 795 | 87 | 125 | 113 | 65 | 23 | 14 | 4 | - | 4.2 |
| District 4 | 1 260 | 14 016 | 486 | 415 | 238 | 92 | 19 | - | - | 10 | 0.8 |
| Abbeville city (part) | 1 087 | 12 054 | 463 | 379 | 169 | 56 | 10 | - | - | 10 | 0.9 |
| District 5 | 1 377 | 31 864 | 195 | 336 | 453 | 229 | 53 | 85 | 5 | 21 | 8.1 |
| Abbeville city (part) | 951 | 31 619 | 127 | 247 | 311 | 152 | 40 | 54 | 5 | 15 | 7.8 |
| District 6 | 1 343 | 27 287 | 291 | 343 | 345 | 217 | 40 | 75 | 22 | 10 | 8.0 |
| Abbeville city (part) | 350 | 13 250 | 139 | 99 | 67 | 37 | - | 8 | - | - | 2.3 |
| Erath town (part) | 396 | 28 571 | 70 | 100 | 132 | 56 | 21 | 15 | 2 | - | 4.3 |
| District 7 | 1 385 | 16 895 | 422 | 518 | 263 | 140 | 17 | 17 | - | 8 | 1.8 |
| Abbeville city (part) | 1 385 | 16 895 | 422 | 518 | 263 | 140 | 17 | 17 | - | 8 | 1.8 |
| District 8 | 1 443 | 34 081 | 198 | 362 | 445 | 259 | 118 | 48 | 9 | 4 | 4.2 |
| Delcambre town (part) | 595 | 26 761 | 107 | 175 | 174 | 84 | 40 | 12 | 1 | 2 | 2.5 |
| District 9 | 1 424 | 36 364 | 151 | 331 | 438 | 331 | 121 | 42 | - | 10 | 3.7 |
| Abbeville city (part) | 172 | 42 500 | 19 | 35 | 41 | 66 | 11 | - | - | - | - |
| District 10 | 1 510 | 28 737 | 350 | 326 | 443 | 257 | 47 | 61 | 19 | 7 | 5.8 |
| Kaplan city (part) | 1 071 | 24 410 | 276 | 268 | 318 | 125 | 31 | 41 | 12 | - | 4.9 |
| District 11 | 1 373 | 29 172 | 209 | 387 | 427 | 188 | 114 | 33 | 13 | 2 | 3.5 |
| Abbeville city (part) | 638 | 27 083 | 114 | 185 | 205 | 70 | 37 | 16 | 9 | 2 | 4.2 |
| District 12 | 1 398 | 25 500 | 320 | 367 | 407 | 201 | 83 | 20 | - | - | 1.4 |
| Kaplan city (part) | 983 | 20 660 | 271 | 283 | 259 | 103 | 54 | 13 | - | - | 1.3 |
| District 13 | 1 223 | 36 477 | 165 | 274 | 399 | 205 | 93 | 59 | 15 | 13 | 7.1 |
| District 14 | 1 412 | 29 875 | 275 | 353 | 446 | 199 | 61 | 55 | 19 | 4 | 5.5 |
| Gueydan town | 637 | 22 165 | 135 | 205 | 179 | 64 | 25 | 12 | 13 | 4 | 4.6 |
| Vernon Parish | 18 276 | 31 216 | 2 218 | 4 764 | 6 717 | 2 855 | 1 118 | 424 | 128 | 52 | 3.3 |
| District 1 | 872 | 30 588 | 95 | 219 | 352 | 124 | 42 | 25 | 6 | 9 | 4.6 |
| District 2 | 1 526 | 31 905 | 228 | 369 | 568 | 242 | 89 | 28 | - | 2 | 2.0 |
| Anacoco village | 333 | 37 303 | 43 | 63 | 126 | 71 | 24 | 6 | - | - | 1.8 |
| Hornbeck town | 189 | 25 446 | 47 | 45 | 69 | 25 | 1 | 2 | - | - | 1.1 |
| District 3 | 1 422 | 31 649 | 170 | 399 | 423 | 275 | 77 | 67 | 11 | - | 5.5 |
| De Ridder city (part) | 109 | 41 375 | - | 23 | 47 | 34 | - | 5 | - | - | 4.6 |
| District 4 | 3 422 | 30 405 | 267 | 929 | 1 572 | 487 | 97 | 58 | - | 12 | 2.0 |
| Fort Polk South CDP | 2 449 | 32 993 | 84 | 667 | 1 202 | 368 | 77 | 39 | - | 12 | 2.1 |
| District 5 | 1 382 | 30 811 | 233 | 344 | 467 | 187 | 107 | 27 | 13 | 4 | 3.2 |
| District 6 | 1 368 | 35 556 | 154 | 312 | 506 | 278 | 70 | 34 | 14 | - | 3.5 |
| Simpson village | 243 | 36 250 | 23 | 49 | 88 | 48 | 21 | 12 | 2 | - | 5.8 |
| District 7 | 1 225 | 31 219 | 174 | 294 | 412 | 184 | 113 | 38 | 6 | 4 | 3.9 |
| De Ridder city (part) | 36 | 53 571 | - | 8 | 7 | 11 | 10 | - | - | - | - |
| Rosepine town | 517 | 30 063 | 83 | 135 | 174 | 83 | 23 | 11 | 6 | 2 | 3.7 |
| District 8 | 1 510 | 32 389 | 134 | 387 | 553 | 252 | 135 | 40 | 9 | - | 3.2 |
| New Llano town (part) | 926 | 35 132 | 86 | 229 | 323 | 168 | 83 | 37 | - | - | 4.0 |
| District 9 | 1 190 | 33 832 | 84 | 319 | 401 | 229 | 99 | 20 | 27 | 11 | 4.9 |
| Leesville city (part) | 867 | 27 891 | 71 | 260 | 296 | 145 | 75 | 9 | - | 11 | 2.3 |
| New Llano town (part) | 28 | 38 125 | 9 | - | 8 | 8 | - | 3 | - | - | 10.7 |
| District 10 | 756 | 16 651 | 252 | 205 | 168 | 65 | 43 | 15 | 8 | - | 3.0 |
| Leesville city (part) | 501 | 11 098 | 236 | 145 | 91 | 22 | 7 | - | - | - | - |
| District 11 | 2 414 | 30 552 | 277 | 672 | 936 | 365 | 110 | 34 | 10 | 10 | 2.2 |
| Fort Polk North CDP | 1 026 | 31 921 | 35 | 264 | 510 | 189 | 14 | 14 | - | - | 1.4 |
| Leesville city (part) | 1 039 | 24 173 | 209 | 333 | 325 | 96 | 53 | 7 | 6 | 10 | 2.2 |
| District 12 | 1 189 | 35 087 | 150 | 315 | 359 | 167 | 136 | 38 | 24 | - | 5.2 |
| Leesville city (part) | 393 | 25 089 | 95 | 101 | 96 | 55 | 46 | - | - | - | - |
| Washington Parish | 16 454 | 24 264 | 3 411 | 5 015 | 4 594 | 2 110 | 771 | 384 | 79 | 90 | 3.4 |
| District 1 | 949 | 15 693 | 302 | 327 | 221 | 43 | 42 | 7 | 7 | - | 1.5 |
| Bogalusa city (part) | 801 | 14 434 | 278 | 270 | 154 | 43 | 42 | 7 | 7 | - | 1.7 |
| District 2 | 1 070 | 25 756 | 241 | 281 | 294 | 95 | 111 | 39 | - | 9 | 4.5 |
| Bogalusa city (part) | 1 050 | 25 814 | 241 | 270 | 294 | 95 | 102 | 39 | - | 9 | 4.6 |
| District 3 | 1 117 | 21 619 | 311 | 307 | 263 | 161 | 50 | 21 | - | 4 | 2.2 |
| Bogalusa city (part) | 908 | 18 990 | 291 | 279 | 198 | 94 | 37 | 5 | - | 4 | 1.0 |
| District 4 | 1 274 | 25 863 | 242 | 366 | 355 | 199 | 62 | 45 | - | 5 | 3.9 |
| Bogalusa city (part) | 627 | 21 917 | 160 | 182 | 180 | 75 | 24 | 6 | - | - | 1.0 |
| District 5 | 1 099 | 25 108 | 184 | 363 | 313 | 165 | 46 | 20 | 8 | - | 2.5 |
| Bogalusa city (part) | 518 | 18 750 | 115 | 214 | 123 | 41 | 17 | - | 8 | - | 1.5 |
| District 6 | 1 308 | 28 538 | 200 | 356 | 465 | 156 | 94 | 27 | 10 | - | 2.8 |
| Bogalusa city (part) | 607 | 25 719 | 94 | 198 | 211 | 77 | 22 | 5 | - | - | 0.8 |
| District 7 | 1 051 | 18 750 | 283 | 342 | 267 | 83 | 45 | 16 | 8 | 7 | 2.9 |
| Bogalusa city (part) | 917 | 15 981 | 283 | 316 | 241 | 58 | 12 | - | - | 7 | 0.8 |
| District 8 | 1 284 | 26 438 | 256 | 340 | 389 | 210 | 48 | 34 | 1 | 6 | 3.2 |
| Angie village | 91 | 27 344 | 17 | 21 | 32 | 6 | 12 | 3 | - | - | 3.3 |
| Varnado village | 157 | 26 563 | 33 | 38 | 55 | 28 | 3 | - | - | - | - |
| District 9 | 1 297 | 26 563 | 163 | 463 | 411 | 200 | 43 | 10 | - | 7 | 1.3 |
| District 10 | 1 258 | 20 195 | 318 | 457 | 311 | 83 | 66 | 18 | 5 | - | 1.8 |
| District 11 | 1 211 | 25 387 | 220 | 379 | 368 | 166 | 33 | 25 | 13 | 7 | 3.7 |
| District 12 | 1 275 | 30 691 | 221 | 261 | 431 | 212 | 66 | 41 | 11 | 32 | 6.6 |
| Franklinton town (part) | 556 | 30 595 | 116 | 99 | 184 | 117 | 5 | 23 | - | 12 | 6.3 |
| District 13 | 1 187 | 29 361 | 112 | 382 | 313 | 239 | 59 | 53 | 16 | 13 | 6.9 |

Table 13. **Household Income in 1999: 2000**—Con.

[Data based on a sample (except Tables 65-68). For information on confidentiality protection, coverage, sampling error, and nonsampling error, see Appendix G.
For location of definitions, see "How to Use This Census Report"]

| State<br>Parish<br>Parish Subdivision<br>Place | Total households | Median income in 1999 (dollars) | Household income in 1999: Less than $10,000 | $10,000 to $24,999 | $25,000 to $49,999 | $50,000 to $74,999 | $75,000 to $99,999 | $100,000 to $149,999 | $150,000 to $199,999 | $200,000 or more | Percent of households with income in 1999 of $100,000 or more |
|---|---|---|---|---|---|---|---|---|---|---|---|
| Washington Parish—Con. | | | | | | | | | | | |
| District 13—Con. | | | | | | | | | | | |
| Franklinton town (part) | - | - | - | - | - | - | - | - | - | - | (X) |
| District 14 | 1 074 | 15 850 | 358 | 391 | 193 | 98 | 6 | 28 | - | - | 2.6 |
| Franklinton town (part) | 826 | 16 357 | 282 | 297 | 144 | 75 | - | 28 | - | - | 3.4 |
| Webster Parish | 16 506 | 28 408 | 2 749 | 4 596 | 5 128 | 2 408 | 867 | 481 | 114 | 163 | 4.6 |
| District 1 | 1 402 | 31 587 | 157 | 377 | 548 | 193 | 41 | 29 | 26 | 31 | 6.1 |
| Springhill city (part) | 1 402 | 31 587 | 157 | 377 | 548 | 193 | 41 | 29 | 26 | 31 | 6.1 |
| District 2 | 1 180 | 17 324 | 315 | 458 | 310 | 70 | - | 17 | - | 10 | 2.3 |
| Cullen town (part) | 393 | 14 950 | 135 | 150 | 91 | 15 | - | - | - | 2 | 0.5 |
| Springhill city (part) | 787 | 19 896 | 180 | 308 | 219 | 55 | - | 17 | - | 8 | 3.2 |
| District 3 | 1 443 | 29 043 | 214 | 392 | 470 | 238 | 82 | 38 | 9 | - | 3.3 |
| Cullen town (part) | 140 | 16 591 | 29 | 70 | 33 | 4 | 4 | - | - | - | - |
| Sarepta town | 355 | 32 917 | 32 | 96 | 129 | 79 | 5 | 14 | - | - | 3.9 |
| District 4 | 1 313 | 35 239 | 134 | 318 | 463 | 212 | 122 | 56 | 2 | 6 | 4.9 |
| Minden city (part) | - | - | - | - | - | - | - | - | - | - | (X) |
| Shongaloo village | 54 | 41 250 | 6 | 12 | 14 | 9 | 8 | 3 | 2 | - | 9.3 |
| Springhill city (part) | 19 | 90 219 | - | 8 | - | - | 11 | - | - | - | - |
| District 5 | 1 323 | 27 009 | 216 | 378 | 400 | 189 | 78 | 48 | 3 | 11 | 4.7 |
| Cotton Valley town | 472 | 22 000 | 116 | 139 | 128 | 53 | 27 | 4 | 3 | 2 | 1.9 |
| District 6 | 1 611 | 35 515 | 189 | 370 | 504 | 275 | 120 | 99 | 37 | 17 | 9.5 |
| Dixie Inn village | 156 | 21 500 | 17 | 66 | 51 | 14 | 4 | 4 | - | - | 2.6 |
| Minden city (part) | 823 | 31 533 | 102 | 198 | 266 | 123 | 57 | 44 | 26 | 7 | 9.4 |
| District 7 | 1 226 | 29 527 | 256 | 305 | 273 | 177 | 120 | 64 | 11 | 20 | 7.7 |
| Dubberly village (part) | - | - | - | - | - | - | - | - | - | - | (X) |
| Minden city (part) | 592 | 18 333 | 167 | 169 | 83 | 61 | 34 | 49 | 11 | 18 | 13.2 |
| District 8 | 1 547 | 31 487 | 136 | 470 | 514 | 287 | 56 | 54 | 12 | 18 | 5.4 |
| Minden city (part) | 1 547 | 31 487 | 136 | 470 | 514 | 287 | 56 | 54 | 12 | 18 | 5.4 |
| District 9 | 1 043 | 17 426 | 299 | 384 | 262 | 82 | 5 | 3 | - | 8 | 1.1 |
| Minden city (part) | 1 043 | 17 426 | 299 | 384 | 262 | 82 | 5 | 3 | - | 8 | 1.1 |
| District 10 | 1 261 | 16 659 | 440 | 332 | 317 | 112 | 30 | 16 | 6 | 8 | 2.4 |
| Minden city (part) | 1 206 | 15 529 | 440 | 328 | 290 | 97 | 30 | 7 | 6 | 8 | 1.7 |
| District 11 | 1 567 | 30 156 | 235 | 418 | 490 | 291 | 92 | 20 | 8 | 13 | 2.6 |
| Dubberly village (part) | 119 | 40 417 | 15 | 18 | 42 | 22 | 15 | 7 | - | - | 5.9 |
| Heflin village | 84 | 33 333 | 15 | 26 | 24 | 14 | 5 | - | - | - | - |
| Sibley town | 398 | 28 816 | 70 | 101 | 132 | 54 | 29 | 6 | - | 6 | 3.0 |
| District 12 | 1 590 | 33 596 | 158 | 394 | 577 | 282 | 121 | 37 | - | 21 | 3.6 |
| Doyline village | 320 | 34 063 | 30 | 96 | 107 | 46 | 28 | 10 | - | 3 | 4.1 |
| West Baton Rouge Parish | 7 672 | 37 117 | 992 | 1 589 | 2 433 | 1 458 | 629 | 469 | 48 | 54 | 7.4 |
| District 1 | 948 | 38 125 | 91 | 191 | 351 | 185 | 78 | 44 | 4 | 4 | 5.5 |
| Addis town (part) | 763 | 35 391 | 89 | 160 | 277 | 129 | 72 | 28 | 4 | 4 | 4.7 |
| District 2 | 870 | 55 952 | 36 | 103 | 244 | 193 | 183 | 96 | 11 | 4 | 12.8 |
| Addis town (part) | 44 | 40 625 | 2 | 6 | 21 | 11 | 4 | - | - | - | - |
| Brusly town (part) | 440 | 50 250 | 31 | 73 | 115 | 100 | 79 | 37 | 5 | - | 9.5 |
| District 3 | 1 132 | 37 596 | 176 | 241 | 283 | 255 | 75 | 87 | 7 | 8 | 9.0 |
| Brusly town (part) | 296 | 38 333 | 34 | 73 | 62 | 80 | 22 | 22 | 3 | - | 8.4 |
| District 4 | 2 045 | 29 487 | 348 | 554 | 621 | 321 | 92 | 95 | 5 | 9 | 5.3 |
| Port Allen city (part) | 1 812 | 31 739 | 286 | 454 | 571 | 300 | 92 | 95 | 5 | 9 | 6.0 |
| District 5 | 188 | 21 042 | 39 | 74 | 57 | 13 | 5 | - | - | - | - |
| Port Allen city (part) | 188 | 21 042 | 39 | 74 | 57 | 13 | 5 | - | - | - | - |
| District 6 | 697 | 36 186 | 72 | 158 | 225 | 112 | 45 | 60 | 9 | 16 | 12.2 |
| Port Allen city (part) | - | - | - | - | - | - | - | - | - | - | (X) |
| District 7 | 1 792 | 41 023 | 230 | 268 | 652 | 379 | 151 | 87 | 12 | 13 | 6.3 |
| West Carroll Parish | 4 468 | 24 637 | 895 | 1 365 | 1 266 | 588 | 209 | 94 | 17 | 34 | 3.2 |
| District A | 778 | 22 237 | 149 | 283 | 215 | 84 | 34 | 11 | - | 2 | 1.7 |
| Epps village | 199 | 20 956 | 44 | 78 | 55 | 15 | 1 | 4 | - | 2 | 3.0 |
| District B | 854 | 22 734 | 175 | 281 | 236 | 95 | 39 | 18 | 5 | 5 | 3.3 |
| Pioneer village | 81 | 17 614 | 21 | 38 | 13 | 8 | 1 | - | - | - | - |
| District C | 947 | 32 025 | 148 | 228 | 325 | 136 | 67 | 35 | 8 | - | 4.5 |
| Forest village | 92 | 35 000 | 2 | 21 | 47 | 16 | 6 | - | - | - | - |
| District D | 901 | 16 892 | 239 | 332 | 181 | 86 | 22 | 25 | 4 | 12 | 4.6 |
| Oak Grove town | 775 | 16 063 | 217 | 307 | 154 | 69 | 4 | 8 | 4 | 12 | 3.1 |
| District E | 988 | 27 900 | 184 | 241 | 309 | 187 | 47 | 5 | - | 15 | 2.0 |
| Kilbourne village | 167 | 25 536 | 36 | 46 | 39 | 33 | 11 | - | - | 2 | 1.2 |
| West Feliciana Parish | 3 622 | 39 667 | 537 | 658 | 990 | 711 | 364 | 243 | 57 | 62 | 10.0 |
| District 1 | 505 | 41 917 | 46 | 96 | 157 | 116 | 43 | 32 | 6 | 9 | 9.3 |
| St. Francisville town (part) | 505 | 41 917 | 46 | 96 | 157 | 116 | 43 | 32 | 6 | 9 | 9.3 |
| District 2 | 788 | 63 367 | 57 | 104 | 122 | 230 | 80 | 104 | 43 | 48 | 24.7 |
| District 3 | 529 | 26 984 | 133 | 95 | 180 | 48 | 28 | 45 | - | - | 8.5 |
| District 4 | 467 | 37 792 | 96 | 48 | 186 | 103 | 20 | 14 | - | - | 3.0 |
| District 5 | 401 | 36 250 | 56 | 86 | 131 | 103 | 23 | 2 | - | - | 0.5 |
| St. Francisville town (part) | - | - | - | - | - | - | - | - | - | - | (X) |
| District 6 | 554 | 43 333 | 79 | 117 | 95 | 99 | 133 | 29 | 2 | - | 5.6 |
| St. Francisville town (part) | 72 | 66 250 | - | 11 | 18 | 15 | 12 | 14 | 2 | - | 22.2 |
| District 7 | 378 | 27 596 | 70 | 112 | 119 | 12 | 37 | 17 | 6 | 5 | 7.4 |
| St. Francisville town (part) | 107 | 29 375 | 23 | 25 | 26 | 7 | 12 | 9 | - | 5 | 13.1 |
| Winn Parish | 5 926 | 25 462 | 1 278 | 1 632 | 1 805 | 716 | 281 | 158 | 44 | 12 | 3.6 |
| District 1 | 746 | 22 565 | 221 | 227 | 181 | 78 | 11 | 11 | 15 | 2 | 3.8 |
| Atlanta village (part) | 49 | 26 563 | 3 | 19 | 18 | 5 | - | 2 | - | 2 | 8.2 |
| Winnfield city (part) | 335 | 11 635 | 142 | 114 | 41 | 29 | - | 9 | - | - | 2.7 |
| District 2 | 827 | 15 392 | 241 | 321 | 189 | 55 | 11 | 10 | - | - | 1.2 |
| Winnfield city (part) | 827 | 15 392 | 241 | 321 | 189 | 55 | 11 | 10 | - | - | 1.2 |
| District 3 | 836 | 30 417 | 119 | 198 | 284 | 155 | 38 | 32 | - | 10 | 5.0 |
| Winnfield city (part) | 343 | 31 188 | 50 | 71 | 156 | 54 | 9 | - | - | 3 | 0.9 |
| District 4 | 805 | 25 163 | 157 | 244 | 201 | 114 | 34 | 39 | 16 | - | 6.8 |
| Calvin village | 97 | 24 750 | 19 | 30 | 25 | 16 | 4 | 3 | - | - | 3.1 |
| Winnfield city (part) | 79 | 29 861 | 8 | 23 | 25 | 10 | 4 | 5 | 4 | - | 11.4 |
| District 5 | 925 | 27 341 | 181 | 230 | 327 | 104 | 59 | 21 | 3 | - | 2.6 |
| Dodson village | 141 | 25 536 | 36 | 33 | 54 | 11 | 5 | 2 | - | - | 1.4 |
| Sikes village | 48 | 27 000 | 12 | 8 | 24 | 4 | - | - | - | - | - |
| District 6 | 831 | 28 438 | 175 | 204 | 314 | 84 | 31 | 13 | 10 | - | 2.8 |
| Winnfield city (part) | 337 | 25 347 | 71 | 95 | 135 | 22 | 8 | 6 | - | - | 1.8 |
| District 7 | 956 | 30 313 | 184 | 208 | 309 | 126 | 97 | 32 | - | - | 3.3 |

Table 13. **Household Income in 1999: 2000**—Con.

[Data based on a sample (except Tables 65-68). For information on confidentiality protection, coverage, sampling error, and nonsampling error, see Appendix G.
For location of definitions, see "How to Use This Census Report"]

| **State**<br>**Parish**<br>**Parish Subdivision**<br>**Place** | Total households | Median income in 1999 (dollars) | Household income in 1999 | | | | | | | | Percent of households with income in 1999 of $100,000 or more |
|---|---|---|---|---|---|---|---|---|---|---|---|
| | | | Less than $10,000 | $10,000 to $24,999 | $25,000 to $49,999 | $50,000 to $74,999 | $75,000 to $99,999 | $100,000 to $149,999 | $150,000 to $199,999 | $200,000 or more | |
| Winn Parish—Con. | | | | | | | | | | | |
| District 7—Con. | | | | | | | | | | | |
| Atlanta village (part) | 5 | 36 250 | 2 | - | 1 | 2 | - | - | - | - | - |
| Tullos town (part) | - | - | - | - | - | - | - | - | - | - | (X) |
| Winnfield city (part) | 259 | 25 347 | 72 | 55 | 75 | 18 | 33 | 6 | - | - | 2.3 |

Table 14. **Household Income in 1999: 2000**

[Data based on a sample (except Tables 65-68). For information on confidentiality protection, coverage, sampling error, and nonsampling error, see Appendix G.
For location of definitions, see "How to Use This Census Report"]

| State<br>Parish<br>Place | Total households | Median income in 1999 (dollars) | Household income in 1999: Less than $10,000 | $10,000 to $24,999 | $25,000 to $49,999 | $50,000 to $74,999 | $75,000 to $99,999 | $100,000 to $149,999 | $150,000 to $199,999 | $200,000 or more | Percent of households with income in 1999 of $100,000 or more |
|---|---|---|---|---|---|---|---|---|---|---|---|
| **The State** | **1 657 107** | **32 566** | **258 086** | **390 418** | **484 031** | **274 550** | **126 752** | **80 237** | **19 502** | **23 531** | **7.4** |
| **PARISH** | | | | | | | | | | | |
| Acadia Parish | 21 171 | 26 684 | 4 218 | 5 785 | 6 289 | 2 998 | 905 | 587 | 186 | 203 | 4.6 |
| Allen Parish | 8 127 | 27 777 | 1 484 | 2 280 | 2 326 | 1 221 | 454 | 260 | 45 | 57 | 4.5 |
| Ascension Parish | 26 773 | 44 288 | 2 627 | 4 498 | 7 593 | 6 446 | 3 397 | 1 809 | 197 | 206 | 8.3 |
| Assumption Parish | 8 217 | 31 168 | 1 529 | 1 883 | 2 352 | 1 486 | 573 | 273 | 58 | 63 | 4.8 |
| Avoyelles Parish | 14 749 | 23 851 | 3 450 | 4 186 | 4 093 | 1 978 | 516 | 335 | 102 | 89 | 3.6 |
| Beauregard Parish | 12 130 | 32 582 | 1 560 | 3 023 | 3 919 | 2 084 | 865 | 502 | 106 | 71 | 5.6 |
| Bienville Parish | 6 106 | 23 663 | 1 448 | 1 712 | 1 769 | 764 | 255 | 115 | 17 | 26 | 2.6 |
| Bossier Parish | 36 671 | 39 203 | 3 864 | 7 631 | 11 578 | 7 452 | 3 479 | 1 865 | 359 | 443 | 7.3 |
| Caddo Parish | 98 066 | 31 467 | 15 216 | 24 543 | 28 480 | 15 104 | 7 029 | 4 714 | 1 308 | 1 672 | 7.8 |
| Calcasieu Parish | 68 757 | 35 372 | 9 019 | 15 732 | 20 350 | 12 328 | 6 100 | 3 533 | 767 | 928 | 7.6 |
| Caldwell Parish | 3 925 | 26 972 | 736 | 1 079 | 1 170 | 621 | 168 | 106 | 16 | 29 | 3.8 |
| Cameron Parish | 3 592 | 34 232 | 414 | 953 | 1 081 | 711 | 274 | 108 | 20 | 31 | 4.4 |
| Catahoula Parish | 4 088 | 22 528 | 891 | 1 330 | 1 137 | 384 | 190 | 103 | 25 | 28 | 3.8 |
| Claiborne Parish | 6 288 | 25 344 | 1 401 | 1 709 | 1 823 | 757 | 334 | 176 | 30 | 58 | 4.2 |
| Concordia Parish | 7 538 | 22 742 | 1 666 | 2 373 | 2 020 | 957 | 297 | 141 | 54 | 30 | 3.0 |
| De Soto Parish | 9 680 | 28 252 | 2 011 | 2 453 | 2 817 | 1 561 | 510 | 251 | 23 | 54 | 3.4 |
| East Baton Rouge Parish | 156 521 | 37 224 | 20 620 | 33 493 | 43 404 | 26 748 | 15 161 | 11 158 | 2 900 | 3 037 | 10.9 |
| East Carroll Parish | 2 968 | 20 723 | 840 | 876 | 842 | 237 | 92 | 45 | 6 | 30 | 2.7 |
| East Feliciana Parish | 6 687 | 31 631 | 1 097 | 1 699 | 1 751 | 1 145 | 595 | 272 | 40 | 88 | 6.0 |
| Evangeline Parish | 12 769 | 20 532 | 3 783 | 3 388 | 3 117 | 1 439 | 654 | 254 | 63 | 71 | 3.0 |
| Franklin Parish | 7 789 | 22 964 | 1 812 | 2 339 | 2 298 | 879 | 222 | 144 | 32 | 63 | 3.1 |
| Grant Parish | 7 056 | 29 622 | 1 201 | 1 877 | 2 216 | 1 033 | 422 | 224 | 38 | 45 | 4.4 |
| Iberia Parish | 25 319 | 31 204 | 4 432 | 6 277 | 7 335 | 4 211 | 1 639 | 960 | 233 | 232 | 5.6 |
| Iberville Parish | 10 672 | 29 039 | 2 046 | 2 702 | 2 937 | 1 606 | 765 | 428 | 85 | 103 | 5.8 |
| Jackson Parish | 6 114 | 28 352 | 1 169 | 1 548 | 1 877 | 852 | 386 | 215 | 33 | 34 | 4.6 |
| Jefferson Parish | 176 424 | 38 435 | 17 725 | 37 371 | 55 831 | 33 426 | 15 893 | 10 439 | 2 518 | 3 221 | 9.2 |
| Jefferson Davis Parish | 11 519 | 27 736 | 2 128 | 3 167 | 3 471 | 1 632 | 677 | 317 | 58 | 69 | 3.9 |
| Lafayette Parish | 72 412 | 36 518 | 9 062 | 16 067 | 21 139 | 13 023 | 6 255 | 4 448 | 1 107 | 1 311 | 9.5 |
| Lafourche Parish | 32 093 | 34 910 | 4 499 | 7 197 | 10 268 | 6 069 | 2 256 | 1 170 | 246 | 388 | 5.6 |
| La Salle Parish | 5 288 | 28 189 | 1 012 | 1 331 | 1 607 | 881 | 234 | 178 | 18 | 27 | 4.2 |
| Lincoln Parish | 15 249 | 26 977 | 3 532 | 3 656 | 3 846 | 2 322 | 1 111 | 465 | 164 | 153 | 5.1 |
| Livingston Parish | 32 654 | 38 887 | 3 369 | 6 522 | 10 704 | 7 093 | 3 071 | 1 483 | 240 | 172 | 5.8 |
| Madison Parish | 4 459 | 20 509 | 1 040 | 1 497 | 1 273 | 397 | 158 | 60 | 9 | 25 | 2.1 |
| Morehouse Parish | 11 410 | 25 124 | 2 412 | 3 273 | 3 008 | 1 769 | 490 | 304 | 48 | 106 | 4.0 |
| Natchitoches Parish | 14 254 | 25 722 | 3 241 | 3 716 | 4 073 | 1 741 | 784 | 430 | 133 | 136 | 4.9 |
| Orleans Parish | 188 365 | 27 133 | 39 617 | 47 751 | 51 859 | 23 724 | 10 802 | 7 920 | 2 620 | 4 072 | 7.8 |
| Ouachita Parish | 55 276 | 32 047 | 9 052 | 12 697 | 16 137 | 8 679 | 4 534 | 2 637 | 677 | 863 | 7.6 |
| Plaquemines Parish | 9 001 | 38 173 | 1 241 | 1 814 | 2 771 | 1 584 | 902 | 479 | 76 | 134 | 7.7 |
| Pointe Coupee Parish | 8 453 | 30 618 | 1 436 | 2 101 | 2 451 | 1 457 | 521 | 353 | 53 | 81 | 5.8 |
| Rapides Parish | 47 161 | 29 856 | 7 625 | 12 446 | 13 939 | 7 298 | 2 805 | 1 950 | 396 | 702 | 6.5 |
| Red River Parish | 3 409 | 23 153 | 748 | 1 040 | 969 | 405 | 148 | 59 | 13 | 27 | 2.9 |
| Richland Parish | 7 501 | 23 668 | 1 649 | 2 232 | 2 021 | 960 | 323 | 201 | 47 | 68 | 4.2 |
| Sabine Parish | 9 237 | 26 655 | 1 762 | 2 595 | 2 797 | 1 222 | 435 | 268 | 77 | 81 | 4.6 |
| St. Bernard Parish | 25 065 | 35 939 | 2 818 | 5 669 | 7 914 | 5 144 | 2 188 | 1 048 | 139 | 145 | 5.3 |
| St. Charles Parish | 16 393 | 45 139 | 1 447 | 2 873 | 4 692 | 3 595 | 1 968 | 1 330 | 305 | 183 | 11.1 |
| St. Helena Parish | 3 865 | 24 970 | 784 | 1 150 | 1 088 | 493 | 195 | 112 | 28 | 15 | 4.0 |
| St. James Parish | 6 999 | 35 277 | 1 149 | 1 472 | 1 840 | 1 382 | 700 | 377 | 35 | 44 | 6.5 |
| St. John the Baptist Parish | 14 250 | 39 456 | 1 852 | 2 749 | 4 132 | 3 044 | 1 510 | 820 | 68 | 75 | 6.8 |
| St. Landry Parish | 32 332 | 22 855 | 8 266 | 8 825 | 8 615 | 4 182 | 1 324 | 767 | 155 | 198 | 3.5 |
| St. Martin Parish | 17 121 | 30 701 | 3 101 | 4 188 | 5 160 | 2 907 | 1 110 | 479 | 69 | 107 | 3.8 |
| St. Mary Parish | 19 271 | 28 072 | 3 561 | 5 178 | 5 608 | 2 912 | 1 256 | 595 | 76 | 85 | 3.9 |
| St. Tammany Parish | 69 281 | 47 883 | 5 632 | 11 598 | 18 674 | 13 965 | 8 592 | 6 865 | 2 022 | 1 933 | 15.6 |
| Tangipahoa Parish | 36 516 | 29 412 | 7 131 | 8 822 | 10 603 | 5 829 | 2 231 | 1 386 | 207 | 307 | 5.2 |
| Tensas Parish | 2 435 | 19 799 | 632 | 772 | 633 | 194 | 60 | 92 | 9 | 43 | 5.9 |
| Terrebonne Parish | 36 017 | 35 235 | 4 948 | 8 179 | 10 857 | 6 710 | 2 968 | 1 455 | 459 | 441 | 6.5 |
| Union Parish | 8 864 | 29 061 | 1 397 | 2 354 | 2 810 | 1 415 | 536 | 261 | 48 | 43 | 4.0 |
| Vermilion Parish | 19 836 | 29 500 | 3 604 | 5 128 | 5 734 | 3 248 | 1 194 | 658 | 152 | 118 | 4.7 |
| Vernon Parish | 18 276 | 31 216 | 2 218 | 4 764 | 6 717 | 2 855 | 1 118 | 424 | 128 | 52 | 3.3 |
| Washington Parish | 16 454 | 24 264 | 3 411 | 5 015 | 4 594 | 2 110 | 771 | 384 | 79 | 90 | 3.4 |
| Webster Parish | 16 506 | 28 408 | 2 749 | 4 596 | 5 128 | 2 408 | 867 | 481 | 114 | 163 | 4.6 |
| West Baton Rouge Parish | 7 672 | 37 117 | 992 | 1 589 | 2 433 | 1 458 | 629 | 469 | 48 | 54 | 7.4 |
| West Carroll Parish | 4 468 | 24 637 | 895 | 1 365 | 1 266 | 588 | 209 | 94 | 17 | 34 | 3.2 |
| West Feliciana Parish | 3 622 | 39 667 | 537 | 658 | 990 | 711 | 364 | 243 | 57 | 62 | 10.0 |
| Winn Parish | 5 926 | 25 462 | 1 278 | 1 632 | 1 805 | 716 | 281 | 158 | 44 | 12 | 3.6 |
| **PLACE** | | | | | | | | | | | |
| Abbeville city, Vermilion Parish | 4 583 | 19 714 | 1 284 | 1 463 | 1 056 | 521 | 115 | 95 | 14 | 35 | 3.1 |
| Abita Springs town, St. Tammany Parish | 735 | 39 923 | 44 | 135 | 299 | 163 | 43 | 39 | 12 | - | 6.9 |
| Addis town, West Baton Rouge Parish | 807 | 36 188 | 91 | 166 | 298 | 140 | 76 | 28 | 4 | 4 | 4.5 |
| Albany village, Livingston Parish | 378 | 25 208 | 100 | 87 | 96 | 57 | 18 | 9 | 5 | 6 | 5.3 |
| Alexandria city, Rapides Parish | 17 822 | 26 097 | 3 776 | 4 809 | 4 921 | 2 122 | 862 | 760 | 192 | 380 | 7.5 |
| Ama CDP, St. Charles Parish | 473 | 41 691 | 33 | 84 | 169 | 89 | 66 | 18 | 8 | 6 | 6.8 |
| Amelia CDP, St. Mary Parish | 704 | 26 953 | 112 | 215 | 259 | 90 | 28 | - | - | - | - |
| Amite City town, Tangipahoa Parish | 1 300 | 27 011 | 263 | 350 | 359 | 180 | 78 | 33 | 16 | 21 | 5.4 |
| Anacoco village, Vernon Parish | 333 | 37 303 | 43 | 63 | 126 | 71 | 24 | 6 | - | - | 1.8 |
| Angie village, Washington Parish | 91 | 27 344 | 17 | 21 | 32 | 6 | 12 | 3 | - | - | 3.3 |
| Arabi CDP, St. Bernard Parish | 3 486 | 33 937 | 419 | 865 | 1 103 | 716 | 238 | 104 | 6 | 35 | 4.2 |
| Arcadia town, Bienville Parish | 1 041 | 21 661 | 263 | 326 | 251 | 137 | 31 | 29 | 2 | 2 | 3.2 |
| Arnaudville town | 482 | 21 600 | 98 | 162 | 136 | 59 | 13 | 8 | 2 | 4 | 2.9 |
| St. Landry Parish (part) | 451 | 21 150 | 89 | 158 | 129 | 50 | 11 | 8 | 2 | 4 | 3.1 |
| St. Martin Parish (part) | 31 | 35 417 | 9 | 4 | 7 | 9 | 2 | - | - | - | - |
| Ashland village, Natchitoches Parish | 113 | 23 438 | 35 | 24 | 28 | 17 | 7 | 2 | - | - | 1.8 |
| Athens village, Claiborne Parish | 91 | 18 750 | 17 | 33 | 34 | 5 | - | - | - | 2 | 2.2 |
| Atlanta village, Winn Parish | 54 | 26 875 | 5 | 19 | 19 | 7 | - | 2 | - | 2 | 7.4 |
| Avondale CDP, Jefferson Parish | 1 742 | 35 917 | 166 | 395 | 654 | 351 | 122 | 40 | 7 | 7 | 3.1 |
| Baker city, East Baton Rouge Parish | 4 875 | 35 151 | 513 | 1 120 | 1 802 | 865 | 344 | 167 | 45 | 19 | 4.7 |

Table 14. **Household Income in 1999: 2000**—Con.

[Data based on a sample (except Tables 65-68). For information on confidentiality protection, coverage, sampling error, and nonsampling error, see Appendix G.
For location of definitions, see "How to Use This Census Report"]

| State<br>Parish<br>Place | Total households | Median income in 1999 (dollars) | Household income in 1999: Less than $10,000 | $10,000 to $24,999 | $25,000 to $49,999 | $50,000 to $74,999 | $75,000 to $99,999 | $100,000 to $149,999 | $150,000 to $199,999 | $200,000 or more | Percent of households with income in 1999 of $100,000 or more |
|---|---|---|---|---|---|---|---|---|---|---|---|
| **PLACE**—Con. | | | | | | | | | | | |
| Baldwin town, St. Mary Parish | 783 | 23 272 | 142 | 273 | 229 | 99 | 25 | 9 | 3 | 3 | 1.9 |
| Ball town, Rapides Parish | 1 414 | 31 500 | 196 | 376 | 499 | 247 | 58 | 38 | - | - | 2.7 |
| Barataria CDP, Jefferson Parish | 511 | 28 169 | 72 | 136 | 198 | 55 | 27 | 15 | 8 | - | 4.5 |
| Basile town | 628 | 18 922 | 165 | 243 | 136 | 54 | 21 | 4 | 3 | 2 | 1.4 |
| Acadia Parish (part) | - | - | - | - | - | - | - | - | - | - | (X) |
| Evangeline Parish (part) | 628 | 18 922 | 165 | 243 | 136 | 54 | 21 | 4 | 3 | 2 | 1.4 |
| Baskin village, Franklin Parish | 74 | 18 000 | 22 | 26 | 17 | 3 | 2 | 2 | - | 2 | 5.4 |
| Bastrop city, Morehouse Parish | 4 760 | 20 418 | 1 299 | 1 434 | 1 197 | 557 | 115 | 122 | 10 | 26 | 3.3 |
| Baton Rouge city, East Baton Rouge Parish | 88 913 | 30 368 | 15 805 | 21 942 | 23 817 | 12 538 | 6 544 | 4 813 | 1 526 | 1 928 | 9.3 |
| Bayou Cane CDP, Terrebonne Parish | 6 190 | 40 955 | 556 | 1 228 | 1 990 | 1 549 | 564 | 210 | 48 | 45 | 4.9 |
| Bayou Gauche CDP, St. Charles Parish | 584 | 51 667 | 5 | 117 | 156 | 203 | 40 | 49 | - | 14 | 10.8 |
| Bayou Vista CDP, St. Mary Parish | 1 559 | 30 234 | 239 | 372 | 546 | 250 | 111 | 30 | 11 | - | 2.6 |
| Belcher village, Caddo Parish | 98 | 39 167 | 6 | 23 | 38 | 21 | 5 | 4 | - | 1 | 5.1 |
| Belle Chasse CDP, Plaquemines Parish | 3 389 | 47 271 | 228 | 539 | 1 059 | 678 | 520 | 286 | 38 | 41 | 10.8 |
| Belle Rose CDP, Assumption Parish | 658 | 30 313 | 167 | 120 | 172 | 82 | 56 | 47 | 14 | - | 9.3 |
| Benton town, Bossier Parish | 747 | 25 708 | 135 | 230 | 218 | 108 | 36 | 16 | 2 | 2 | 2.7 |
| Bernice town, Union Parish | 661 | 20 602 | 187 | 185 | 190 | 69 | 9 | 18 | 2 | 1 | 3.2 |
| Berwick town, St. Mary Parish | 1 668 | 33 208 | 231 | 408 | 533 | 295 | 121 | 71 | - | 9 | 4.8 |
| Bienville village, Bienville Parish | 128 | 20 227 | 29 | 47 | 35 | 14 | 3 | - | - | - | - |
| Blanchard town, Caddo Parish | 793 | 44 750 | 88 | 132 | 206 | 156 | 95 | 59 | 27 | 30 | 14.6 |
| Bogalusa city, Washington Parish | 5 428 | 19 261 | 1 462 | 1 729 | 1 401 | 483 | 256 | 62 | 15 | 20 | 1.8 |
| Bonita village, Morehouse Parish | 112 | 22 727 | 28 | 38 | 28 | 2 | 9 | - | - | 7 | 6.3 |
| Boothville-Venice CDP, Plaquemines Parish | 729 | 33 813 | 83 | 188 | 234 | 156 | 47 | 15 | 6 | - | 2.9 |
| Bossier City city, Bossier Parish | 21 167 | 36 561 | 2 357 | 4 844 | 7 002 | 3 794 | 1 816 | 1 023 | 194 | 137 | 6.4 |
| Boutte CDP, St. Charles Parish | 724 | 27 132 | 191 | 142 | 226 | 117 | 25 | 11 | - | 12 | 3.2 |
| Boyce town, Rapides Parish | 424 | 17 727 | 110 | 158 | 103 | 28 | 11 | 11 | - | 3 | 3.3 |
| Breaux Bridge city, St. Martin Parish | 2 478 | 25 102 | 531 | 706 | 634 | 330 | 136 | 115 | 8 | 18 | 5.7 |
| Bridge City CDP, Jefferson Parish | 2 873 | 23 002 | 693 | 849 | 906 | 329 | 65 | 24 | - | 7 | 1.1 |
| Broussard town | 2 276 | 36 676 | 201 | 578 | 634 | 460 | 200 | 157 | 22 | 24 | 8.9 |
| Lafayette Parish (part) | 2 276 | 36 676 | 201 | 578 | 634 | 460 | 200 | 157 | 22 | 24 | 8.9 |
| St. Martin Parish (part) | - | - | - | - | - | - | - | - | - | - | (X) |
| Brownfields CDP, East Baton Rouge Parish | 1 867 | 38 103 | 200 | 364 | 621 | 461 | 163 | 58 | - | - | 3.1 |
| Brownsville-Bawcomville CDP, Ouachita Parish | 2 932 | 25 359 | 513 | 921 | 1 018 | 344 | 87 | 34 | 6 | 9 | 1.7 |
| Brusly town, West Baton Rouge Parish | 736 | 47 619 | 65 | 146 | 177 | 180 | 101 | 59 | 8 | - | 9.1 |
| Bryceland village, Bienville Parish | 49 | 26 750 | 11 | 10 | 16 | 8 | 4 | - | - | - | - |
| Bunkie city, Avoyelles Parish | 1 736 | 14 745 | 569 | 508 | 386 | 188 | 53 | 16 | 11 | 5 | 1.8 |
| Buras-Triumph CDP, Plaquemines Parish | 1 157 | 33 059 | 191 | 284 | 367 | 169 | 94 | 23 | 18 | 11 | 4.5 |
| Calvin village, Winn Parish | 97 | 24 750 | 19 | 30 | 25 | 16 | 4 | 3 | - | - | 3.1 |
| Cameron CDP, Cameron Parish | 678 | 30 370 | 131 | 168 | 177 | 135 | 38 | 17 | 12 | - | 4.3 |
| Campti town, Natchitoches Parish | 365 | 14 844 | 129 | 117 | 83 | 30 | 6 | - | - | - | - |
| Cankton village, St. Landry Parish | 140 | 22 500 | 36 | 39 | 36 | 14 | 3 | 10 | - | 2 | 8.6 |
| Carencro city, Lafayette Parish | 2 207 | 22 716 | 526 | 678 | 592 | 255 | 106 | 32 | 7 | 11 | 2.3 |
| Carlyss CDP, Calcasieu Parish | 1 463 | 37 358 | 116 | 318 | 506 | 265 | 145 | 78 | 10 | 25 | 7.7 |
| Castor village, Bienville Parish | 90 | 23 125 | 26 | 22 | 30 | 6 | 3 | 3 | - | - | 3.3 |
| Cecilia CDP, St. Martin Parish | 550 | 25 976 | 163 | 96 | 157 | 70 | 55 | 9 | - | - | 1.6 |
| Chackbay CDP, Lafourche Parish | 1 401 | 37 357 | 125 | 310 | 500 | 315 | 94 | 44 | - | 13 | 4.1 |
| Chalmette CDP, St. Bernard Parish | 12 252 | 36 699 | 1 183 | 2 800 | 4 075 | 2 440 | 1 087 | 534 | 86 | 47 | 5.4 |
| Charenton CDP, St. Mary Parish | 671 | 27 837 | 169 | 154 | 187 | 92 | 43 | 23 | - | 3 | 3.9 |
| Chataignier village, Evangeline Parish | 127 | 18 438 | 45 | 35 | 30 | 15 | 2 | - | - | - | - |
| Chatham town, Jackson Parish | 262 | 19 500 | 66 | 104 | 65 | 14 | 10 | 3 | - | - | 1.1 |
| Chauvin CDP, Terrebonne Parish | 1 035 | 25 922 | 163 | 332 | 359 | 131 | 26 | 14 | 10 | - | 2.3 |
| Cheneyville town, Rapides Parish | 267 | 19 044 | 71 | 97 | 58 | 23 | 6 | 5 | - | 7 | 4.5 |
| Choudrant village, Lincoln Parish | 232 | 37 321 | 22 | 58 | 85 | 40 | 17 | 10 | - | - | 4.3 |
| Church Point town, Acadia Parish | 1 655 | 20 365 | 459 | 481 | 469 | 196 | 20 | 22 | - | 8 | 1.8 |
| Claiborne CDP, Ouachita Parish | 3 811 | 45 200 | 359 | 603 | 1 173 | 806 | 511 | 250 | 63 | 46 | 9.4 |
| Clarence village, Natchitoches Parish | 200 | 25 278 | 63 | 36 | 56 | 29 | 6 | 4 | - | 6 | 5.0 |
| Clarks village, Caldwell Parish | 235 | 19 583 | 62 | 77 | 62 | 22 | 6 | 6 | - | - | 2.6 |
| Clayton town, Concordia Parish | 318 | 14 100 | 116 | 122 | 54 | 14 | 11 | - | - | 1 | 0.3 |
| Clinton town, East Feliciana Parish | 652 | 27 016 | 142 | 159 | 181 | 96 | 31 | 29 | 2 | 12 | 6.6 |
| Colfax town, Grant Parish | 584 | 17 500 | 179 | 190 | 135 | 57 | 12 | 6 | - | 5 | 1.9 |
| Collinston village, Morehouse Parish | 152 | 17 500 | 50 | 40 | 42 | 14 | 2 | 4 | - | - | 2.6 |
| Columbia town, Caldwell Parish | 168 | 30 000 | 36 | 33 | 62 | 24 | 6 | 7 | - | - | 4.2 |
| Converse village, Sabine Parish | 161 | 25 250 | 37 | 43 | 56 | 13 | 7 | 5 | - | - | 3.1 |
| Cottonport town, Avoyelles Parish | 759 | 18 973 | 214 | 278 | 151 | 74 | 20 | 15 | - | 7 | 2.9 |
| Cotton Valley town, Webster Parish | 472 | 22 000 | 116 | 139 | 128 | 53 | 27 | 4 | 3 | 2 | 1.9 |
| Coushatta town, Red River Parish | 748 | 15 500 | 256 | 254 | 125 | 61 | 19 | 17 | 5 | 11 | 4.4 |
| Covington city, St. Tammany Parish | 3 213 | 36 949 | 402 | 635 | 882 | 606 | 253 | 278 | 71 | 86 | 13.5 |
| Crowley city, Acadia Parish | 5 290 | 24 495 | 1 064 | 1 621 | 1 490 | 645 | 237 | 151 | 45 | 37 | 4.4 |
| Cullen town, Webster Parish | 533 | 15 319 | 164 | 220 | 124 | 19 | 4 | - | - | 2 | 0.4 |
| Cut Off CDP, Lafourche Parish | 2 044 | 38 077 | 199 | 404 | 752 | 423 | 110 | 132 | 11 | 13 | 7.6 |
| Delcambre town | 798 | 27 500 | 139 | 232 | 240 | 111 | 56 | 17 | 1 | 2 | 2.5 |
| Iberia Parish (part) | 203 | 29 821 | 32 | 57 | 66 | 27 | 16 | 5 | - | - | 2.5 |
| Vermilion Parish (part) | 595 | 26 761 | 107 | 175 | 174 | 84 | 40 | 12 | 1 | 2 | 2.5 |
| Delhi town, Richland Parish | 1 123 | 21 763 | 233 | 387 | 333 | 105 | 38 | 17 | 10 | - | 2.4 |
| Delta village, Madison Parish | 93 | 29 750 | 11 | 28 | 35 | 16 | - | 3 | - | - | 3.2 |
| Denham Springs city, Livingston Parish | 3 258 | 41 296 | 287 | 693 | 966 | 777 | 294 | 163 | 41 | 37 | 7.4 |
| DeQuincy city, Calcasieu Parish | 1 338 | 26 802 | 220 | 418 | 396 | 188 | 70 | 33 | 6 | 7 | 3.4 |
| De Ridder city | 3 824 | 31 952 | 606 | 967 | 1 057 | 584 | 274 | 233 | 70 | 33 | 8.8 |
| Beauregard Parish (part) | 3 679 | 31 344 | 606 | 936 | 1 003 | 539 | 264 | 228 | 70 | 33 | 9.0 |
| Vernon Parish (part) | 145 | 42 125 | - | 31 | 54 | 45 | 10 | 5 | - | - | 3.4 |
| Des Allemands CDP | 932 | 27 908 | 173 | 244 | 290 | 156 | 48 | 16 | - | 5 | 2.3 |
| Lafourche Parish (part) | 176 | 28 250 | 31 | 32 | 80 | 33 | - | - | - | - | - |
| St. Charles Parish (part) | 756 | 27 400 | 142 | 212 | 210 | 123 | 48 | 16 | - | 5 | 2.8 |

Table 14. **Household Income in 1999: 2000**—Con.

[Data based on a sample (except Tables 65-68). For information on confidentiality protection, coverage, sampling error, and nonsampling error, see Appendix G.
For location of definitions, see "How to Use This Census Report"]

| State<br>Parish<br>Place | Total households | Median income in 1999 (dollars) | Household income in 1999: Less than $10,000 | $10,000 to $24,999 | $25,000 to $49,999 | $50,000 to $74,999 | $75,000 to $99,999 | $100,000 to $149,999 | $150,000 to $199,999 | $200,000 or more | Percent of households with income in 1999 of $100,000 or more |
|---|---|---|---|---|---|---|---|---|---|---|---|
| **PLACE**—Con. | | | | | | | | | | | |
| Destrehan CDP, St. Charles Parish | 3 619 | 63 425 | 77 | 378 | 890 | 840 | 598 | 550 | 185 | 101 | 23.1 |
| Deville CDP, Rapides Parish | 326 | 21 700 | 79 | 110 | 113 | 16 | - | 8 | - | - | 2.5 |
| Dixie Inn village, Webster Parish | 156 | 21 500 | 17 | 66 | 51 | 14 | 4 | 4 | - | - | 2.6 |
| Dodson village, Winn Parish | 141 | 25 536 | 36 | 33 | 54 | 11 | 5 | 2 | - | - | 1.4 |
| Donaldsonville city, Ascension Parish | 2 588 | 24 084 | 644 | 687 | 608 | 282 | 253 | 77 | 8 | 29 | 4.4 |
| Downsville village | 49 | 51 250 | 6 | 2 | 15 | 20 | 1 | 3 | - | 2 | 10.2 |
| Lincoln Parish (part) | 14 | 51 667 | 2 | - | 3 | 9 | - | - | - | - | - |
| Union Parish (part) | 35 | 44 375 | 4 | 2 | 12 | 11 | 1 | 3 | - | 2 | 14.3 |
| Doyline village, Webster Parish | 320 | 34 063 | 30 | 96 | 107 | 46 | 28 | 10 | - | 3 | 4.1 |
| Dry Prong village, Grant Parish | 167 | 32 917 | 25 | 47 | 42 | 36 | 14 | 3 | - | - | 1.8 |
| Dubach town, Lincoln Parish | 344 | 24 531 | 67 | 108 | 102 | 48 | 7 | 7 | - | 5 | 3.5 |
| Dubberly village, Webster Parish | 119 | 40 417 | 15 | 18 | 42 | 22 | 15 | 7 | - | - | 5.9 |
| Dulac CDP, Terrebonne Parish | 762 | 22 900 | 146 | 277 | 189 | 106 | 38 | 6 | - | - | 0.8 |
| Duson town | 618 | 21 071 | 163 | 187 | 187 | 51 | 19 | 4 | 2 | 5 | 1.8 |
| Acadia Parish (part) | 84 | 15 000 | 23 | 34 | 22 | 3 | - | - | - | 2 | 2.4 |
| Lafayette Parish (part) | 534 | 22 237 | 140 | 153 | 165 | 48 | 19 | 4 | 2 | 3 | 1.7 |
| East Hodge village, Jackson Parish | 140 | 11 786 | 65 | 37 | 23 | 8 | 3 | 4 | - | - | 2.9 |
| Eastwood CDP, Bossier Parish | 1 286 | 48 370 | 78 | 165 | 415 | 440 | 168 | - | 9 | 11 | 1.6 |
| Eden Isle CDP, St. Tammany Parish | 2 737 | 53 811 | 180 | 404 | 667 | 460 | 457 | 342 | 92 | 135 | 20.8 |
| Edgard CDP, St. John the Baptist Parish | 866 | 24 865 | 189 | 246 | 250 | 91 | 45 | 45 | - | - | 5.2 |
| Edgefield village, Red River Parish | 89 | 25 521 | 14 | 28 | 30 | 9 | 6 | 2 | - | - | 2.2 |
| Elizabeth town, Allen Parish | 181 | 28 750 | 14 | 65 | 59 | 35 | 5 | 3 | - | - | 1.7 |
| Elmwood CDP, Jefferson Parish | 2 726 | 42 146 | 356 | 352 | 806 | 630 | 312 | 189 | 36 | 45 | 9.9 |
| Elton town, Jefferson Davis Parish | 463 | 21 384 | 103 | 150 | 139 | 36 | 28 | 6 | 1 | - | 1.5 |
| Empire CDP, Plaquemines Parish | 803 | 27 208 | 177 | 198 | 250 | 118 | 33 | 21 | - | 6 | 3.4 |
| Epps village, West Carroll Parish | 199 | 20 956 | 44 | 78 | 55 | 15 | 1 | 4 | - | 2 | 3.0 |
| Erath town, Vermilion Parish | 827 | 27 386 | 157 | 225 | 245 | 121 | 44 | 29 | 6 | - | 4.2 |
| Eros town, Jackson Parish | 67 | 20 313 | 13 | 27 | 20 | 4 | 2 | 1 | - | - | 1.5 |
| Estelle CDP, Jefferson Parish | 4 938 | 45 293 | 259 | 688 | 1 754 | 1 322 | 509 | 303 | 34 | 69 | 8.2 |
| Estherwood village, Acadia Parish | 324 | 29 444 | 73 | 75 | 112 | 47 | 10 | 7 | - | - | 2.2 |
| Eunice city | 4 295 | 21 372 | 1 064 | 1 299 | 1 114 | 538 | 153 | 64 | 44 | 19 | 3.0 |
| Acadia Parish (part) | 116 | 26 042 | 32 | 21 | 19 | 15 | 8 | 6 | 15 | - | 18.1 |
| St. Landry Parish (part) | 4 179 | 21 283 | 1 032 | 1 278 | 1 095 | 523 | 145 | 58 | 29 | 19 | 2.5 |
| Evergreen town, Avoyelles Parish | 147 | 17 250 | 52 | 35 | 38 | 11 | 10 | 1 | - | - | 0.7 |
| Farmerville town, Union Parish | 1 354 | 23 598 | 314 | 386 | 428 | 134 | 57 | 11 | 6 | 18 | 2.6 |
| Fenton village, Jefferson Davis Parish | 149 | 21 125 | 49 | 36 | 45 | 15 | 2 | 2 | - | - | 1.3 |
| Ferriday town, Concordia Parish | 1 359 | 14 732 | 483 | 445 | 287 | 103 | 29 | 5 | 7 | - | 0.9 |
| Fisher village, Sabine Parish | 103 | 27 708 | 20 | 27 | 44 | 3 | 6 | - | 3 | - | 2.9 |
| Florien village, Sabine Parish | 241 | 22 153 | 41 | 91 | 63 | 32 | 10 | 4 | - | - | 1.7 |
| Folsom village, St. Tammany Parish | 184 | 33 889 | 25 | 39 | 64 | 30 | 13 | 6 | 7 | - | 7.1 |
| Fordoche town, Pointe Coupee Parish | 366 | 36 364 | 43 | 83 | 114 | 80 | 40 | 6 | - | - | 1.6 |
| Forest village, West Carroll Parish | 92 | 35 000 | 2 | 21 | 47 | 16 | 6 | - | - | - | - |
| Forest Hill village, Rapides Parish | 168 | 36 667 | 19 | 42 | 53 | 31 | 12 | 9 | 2 | - | 6.5 |
| Fort Polk North CDP, Vernon Parish | 1 026 | 31 921 | 35 | 264 | 510 | 189 | 14 | 14 | - | - | 1.4 |
| Fort Polk South CDP, Vernon Parish | 2 449 | 32 993 | 84 | 667 | 1 202 | 368 | 77 | 39 | - | 12 | 2.1 |
| Franklin city, St. Mary Parish | 3 086 | 24 844 | 716 | 834 | 804 | 405 | 208 | 93 | - | 26 | 3.9 |
| Franklinton town, Washington Parish | 1 382 | 20 955 | 398 | 396 | 328 | 192 | 5 | 51 | - | 12 | 4.6 |
| French Settlement village, Livingston Parish | 353 | 38 563 | 9 | 84 | 159 | 66 | 21 | 10 | 2 | 2 | 4.0 |
| Galliano CDP, Lafourche Parish | 2 591 | 31 419 | 304 | 692 | 902 | 479 | 119 | 54 | 17 | 24 | 3.7 |
| Gardere CDP, East Baton Rouge Parish | 3 158 | 26 223 | 440 | 1 050 | 1 090 | 380 | 160 | 38 | - | - | 1.2 |
| Garyville CDP, St. John the Baptist Parish | 897 | 29 375 | 190 | 224 | 234 | 171 | 57 | 21 | - | - | 2.3 |
| Georgetown village, Grant Parish | 129 | 23 750 | 39 | 29 | 38 | 14 | 8 | - | - | 1 | 0.8 |
| Gibsland town, Bienville Parish | 458 | 19 250 | 132 | 157 | 92 | 55 | 14 | 4 | - | 4 | 1.7 |
| Gilbert village, Franklin Parish | 207 | 24 297 | 31 | 77 | 65 | 26 | 4 | 2 | - | 2 | 1.9 |
| Gilliam village, Caddo Parish | 71 | 29 375 | 15 | 15 | 22 | 8 | - | 6 | 2 | 3 | 15.5 |
| Glenmora town, Rapides Parish | 626 | 21 736 | 134 | 219 | 181 | 55 | 23 | 10 | 2 | 2 | 2.2 |
| Golden Meadow town, Lafourche Parish | 790 | 28 690 | 136 | 216 | 240 | 122 | 60 | 12 | 4 | - | 2.0 |
| Goldonna village, Natchitoches Parish | 170 | 27 500 | 39 | 41 | 49 | 24 | 17 | - | - | - | - |
| Gonzales city, Ascension Parish | 2 978 | 38 173 | 368 | 649 | 875 | 593 | 271 | 180 | 6 | 36 | 7.5 |
| Grambling town, Lincoln Parish | 1 187 | 19 331 | 407 | 291 | 271 | 114 | 61 | 26 | 4 | 13 | 3.6 |
| Gramercy town, St. James Parish | 1 098 | 33 824 | 184 | 228 | 338 | 214 | 103 | 27 | 2 | 2 | 2.8 |
| Grand Cane village, De Soto Parish | 82 | 31 429 | 12 | 21 | 30 | 13 | 4 | - | 2 | - | 2.4 |
| Grand Coteau town, St. Landry Parish | 385 | 19 943 | 106 | 109 | 125 | 31 | 11 | 3 | - | - | 0.8 |
| Grand Isle town, Jefferson Parish | 612 | 33 548 | 76 | 135 | 234 | 93 | 33 | 24 | 2 | 15 | 6.7 |
| Gray CDP, Terrebonne Parish | 1 703 | 28 517 | 311 | 418 | 498 | 246 | 147 | 83 | - | - | 4.9 |
| Grayson village, Caldwell Parish | 231 | 28 125 | 55 | 48 | 74 | 34 | 11 | 7 | 2 | - | 3.9 |
| Greensburg town, St. Helena Parish | 239 | 25 625 | 69 | 50 | 58 | 26 | 14 | 15 | 5 | 2 | 9.2 |
| Greenwood town, Caddo Parish | 957 | 40 408 | 140 | 188 | 240 | 176 | 121 | 75 | 17 | - | 9.6 |
| Gretna city, Jefferson Parish | 6 989 | 28 065 | 1 211 | 1 938 | 2 420 | 813 | 335 | 175 | 54 | 43 | 3.9 |
| Grosse Tete village, Iberville Parish | 245 | 27 734 | 40 | 67 | 80 | 30 | 24 | 4 | - | - | 1.6 |
| Gueydan town, Vermilion Parish | 637 | 22 165 | 135 | 205 | 179 | 64 | 25 | 12 | 13 | 4 | 4.6 |
| Hackberry CDP, Cameron Parish | 619 | 37 366 | 60 | 155 | 158 | 155 | 68 | 23 | - | - | 3.7 |
| Hahnville CDP, St. Charles Parish | 980 | 39 405 | 164 | 164 | 296 | 171 | 99 | 68 | 11 | 7 | 8.8 |
| Hall Summit village, Red River Parish | 97 | 31 042 | 22 | 19 | 38 | 14 | 4 | - | - | - | - |
| Hammond city, Tangipahoa Parish | 6 230 | 24 067 | 1 612 | 1 575 | 1 494 | 830 | 276 | 320 | 33 | 90 | 7.1 |
| Harahan city, Jefferson Parish | 3 991 | 44 702 | 222 | 721 | 1 275 | 830 | 385 | 391 | 80 | 87 | 14.0 |
| Harrisonburg village, Catahoula Parish | 122 | 21 786 | 36 | 34 | 37 | 10 | 5 | - | - | - | - |
| Harvey CDP, Jefferson Parish | 7 876 | 30 010 | 1 253 | 2 002 | 2 276 | 1 279 | 599 | 355 | 55 | 57 | 5.9 |
| Haughton town, Bossier Parish | 1 052 | 33 417 | 130 | 247 | 397 | 174 | 59 | 24 | 13 | 8 | 4.3 |
| Haynesville town, Claiborne Parish | 1 079 | 20 406 | 290 | 314 | 257 | 118 | 61 | 12 | 6 | 21 | 3.6 |
| Heflin village, Webster Parish | 84 | 33 333 | 15 | 26 | 24 | 14 | 5 | - | - | - | - |
| Henderson town, St. Martin Parish | 545 | 21 295 | 107 | 199 | 126 | 77 | 20 | 10 | 1 | 5 | 2.9 |
| Hessmer village, Avoyelles Parish | 285 | 24 659 | 57 | 87 | 97 | 31 | 6 | 7 | - | - | 2.5 |
| Hodge village, Jackson Parish | 240 | 22 237 | 53 | 80 | 68 | 27 | 8 | 4 | - | - | 1.7 |
| Homer town, Claiborne Parish | 1 434 | 23 646 | 284 | 459 | 457 | 151 | 39 | 32 | - | 12 | 3.1 |

Table 14. **Household Income in 1999: 2000**—Con.

[Data based on a sample (except Tables 65-68). For information on confidentiality protection, coverage, sampling error, and nonsampling error, see Appendix G.
For location of definitions, see "How to Use This Census Report"]

| State<br>Parish<br>Place | Total households | Median income in 1999 (dollars) | Household income in 1999: Less than $10,000 | $10,000 to $24,999 | $25,000 to $49,999 | $50,000 to $74,999 | $75,000 to $99,999 | $100,000 to $149,999 | $150,000 to $199,999 | $200,000 or more | Percent of households with income in 1999 of $100,000 or more |
|---|---|---|---|---|---|---|---|---|---|---|---|
| **PLACE**—Con. | | | | | | | | | | | |
| Hornbeck town, Vernon Parish | 189 | 25 446 | 47 | 45 | 69 | 25 | 1 | 2 | - | - | 1.1 |
| Hosston village, Caddo Parish | 154 | 22 500 | 38 | 48 | 41 | 15 | 4 | 3 | 3 | 2 | 5.2 |
| Houma city, Terrebonne Parish | 11 587 | 34 471 | 1 827 | 2 538 | 3 199 | 2 015 | 1 055 | 570 | 195 | 188 | 8.2 |
| Ida village, Caddo Parish | 114 | 26 667 | 17 | 38 | 40 | 15 | 4 | - | - | - | - |
| Independence town, Tangipahoa Parish | 609 | 22 446 | 149 | 183 | 176 | 73 | 4 | 22 | 2 | - | 3.9 |
| Inniswold CDP, East Baton Rouge Parish | 2 052 | 43 322 | 130 | 313 | 739 | 399 | 237 | 163 | 51 | 20 | 11.4 |
| Iota town, Acadia Parish | 501 | 24 107 | 129 | 129 | 138 | 63 | 22 | 17 | 3 | - | 4.0 |
| Iowa town, Calcasieu Parish | 963 | 31 581 | 139 | 257 | 304 | 135 | 87 | 34 | 2 | 5 | 4.3 |
| Jackson town, East Feliciana Parish | 779 | 27 455 | 147 | 215 | 234 | 105 | 54 | 10 | 4 | 10 | 3.1 |
| Jamestown village, Bienville Parish | 45 | 23 125 | 12 | 12 | 12 | 8 | 1 | - | - | - | - |
| Jeanerette city, Iberia Parish | 2 061 | 22 888 | 568 | 487 | 598 | 237 | 75 | 54 | 21 | 21 | 4.7 |
| Jean Lafitte town, Jefferson Parish | 676 | 35 833 | 84 | 150 | 197 | 143 | 53 | 27 | 9 | 13 | 7.2 |
| Jefferson CDP, Jefferson Parish | 5 272 | 32 106 | 551 | 1 446 | 1 725 | 821 | 416 | 240 | 25 | 48 | 5.9 |
| Jena town, La Salle Parish | 1 077 | 30 938 | 194 | 234 | 346 | 211 | 35 | 50 | - | 7 | 5.3 |
| Jennings city, Jefferson Davis Parish | 4 147 | 24 410 | 919 | 1 184 | 1 146 | 584 | 194 | 99 | - | 21 | 2.9 |
| Jonesboro town, Jackson Parish | 1 623 | 19 734 | 470 | 449 | 420 | 218 | 46 | 4 | 5 | 11 | 1.2 |
| Jonesville town, Catahoula Parish | 911 | 18 622 | 263 | 283 | 220 | 86 | 26 | 26 | 7 | - | 3.6 |
| Junction City village | 247 | 30 625 | 46 | 71 | 69 | 46 | 5 | 10 | - | - | 4.0 |
| Claiborne Parish (part) | 51 | 37 813 | 4 | 14 | 14 | 14 | - | 5 | - | - | 9.8 |
| Union Parish (part) | 196 | 24 375 | 42 | 57 | 55 | 32 | 5 | 5 | - | - | 2.6 |
| Kaplan city, Vermilion Parish | 2 054 | 22 535 | 547 | 551 | 577 | 228 | 85 | 54 | 12 | - | 3.2 |
| Keachi town, De Soto Parish | 132 | 31 071 | 28 | 32 | 34 | 25 | 6 | 5 | - | 2 | 5.3 |
| Kenner city, Jefferson Parish | 25 638 | 39 946 | 2 325 | 5 087 | 8 128 | 5 079 | 2 356 | 1 737 | 459 | 467 | 10.4 |
| Kentwood town, Tangipahoa Parish | 851 | 17 297 | 272 | 262 | 189 | 76 | 29 | 15 | - | 8 | 2.7 |
| Kilbourne village, West Carroll Parish | 167 | 25 536 | 36 | 46 | 39 | 33 | 11 | - | - | 2 | 1.2 |
| Killian village, Livingston Parish | 415 | 40 781 | 42 | 89 | 129 | 66 | 42 | 34 | 10 | 3 | 11.3 |
| Killona CDP, St. Charles Parish | 251 | 19 659 | 85 | 82 | 54 | 20 | 10 | - | - | - | - |
| Kinder town, Allen Parish | 847 | 25 493 | 179 | 237 | 241 | 117 | 51 | 16 | - | 6 | 2.6 |
| Krotz Springs town, St. Landry Parish | 517 | 26 823 | 115 | 126 | 165 | 79 | 23 | 7 | - | 2 | 1.7 |
| Labadieville CDP, Assumption Parish | 678 | 35 417 | 97 | 167 | 188 | 148 | 66 | 12 | - | - | 1.8 |
| Lacombe CDP, St. Tammany Parish | 2 762 | 37 782 | 281 | 644 | 810 | 476 | 299 | 172 | 20 | 60 | 9.1 |
| Lafayette city, Lafayette Parish | 43 306 | 35 996 | 5 923 | 9 463 | 12 218 | 7 264 | 3 757 | 2 869 | 785 | 1 027 | 10.8 |
| Lafitte CDP, Jefferson Parish | 617 | 33 872 | 92 | 161 | 145 | 153 | 25 | 32 | 9 | - | 6.6 |
| Lake Arthur town, Jefferson Davis Parish | 1 196 | 24 898 | 212 | 388 | 341 | 162 | 80 | 13 | - | - | 1.1 |
| Lake Charles city, Calcasieu Parish | 27 965 | 30 774 | 4 620 | 7 243 | 7 727 | 4 133 | 2 047 | 1 397 | 300 | 498 | 7.8 |
| Lake Providence town, East Carroll Parish | 1 621 | 16 896 | 543 | 484 | 406 | 114 | 34 | 17 | - | 23 | 2.5 |
| Laplace CDP, St. John the Baptist Parish | 9 108 | 45 103 | 836 | 1 569 | 2 577 | 2 206 | 1 141 | 672 | 37 | 70 | 8.6 |
| Larose CDP, Lafourche Parish | 2 514 | 38 141 | 284 | 477 | 838 | 643 | 153 | 85 | - | 34 | 4.7 |
| Lecompte town, Rapides Parish | 521 | 18 708 | 141 | 175 | 137 | 46 | 13 | 7 | - | 2 | 1.7 |
| Leesville city, Vernon Parish | 2 800 | 23 864 | 611 | 839 | 808 | 318 | 181 | 16 | 6 | 21 | 1.5 |
| Leonville town, St. Landry Parish | 343 | 25 982 | 68 | 98 | 95 | 69 | 5 | 8 | - | - | 2.3 |
| Lillie village, Union Parish | 58 | 29 167 | 6 | 21 | 15 | 12 | 2 | 2 | - | - | 3.4 |
| Lisbon village, Claiborne Parish | 78 | 41 667 | 9 | 17 | 18 | 23 | 5 | 6 | - | - | 7.7 |
| Livingston town, Livingston Parish | 519 | 32 813 | 90 | 114 | 160 | 88 | 50 | 11 | 4 | 2 | 3.3 |
| Livonia town, Pointe Coupee Parish | 490 | 37 000 | 51 | 113 | 167 | 97 | 42 | 9 | 5 | 6 | 4.1 |
| Lockport town, Lafourche Parish | 1 002 | 34 688 | 149 | 246 | 322 | 181 | 63 | 32 | - | 9 | 4.1 |
| Logansport town, De Soto Parish | 673 | 22 546 | 184 | 179 | 179 | 80 | 34 | 14 | - | 3 | 2.5 |
| Longstreet village, De Soto Parish | 68 | 28 333 | 12 | 17 | 16 | 15 | 5 | 3 | - | - | 4.4 |
| Loreauville village, Iberia Parish | 348 | 28 125 | 57 | 93 | 125 | 57 | 6 | 5 | 3 | 2 | 2.9 |
| Lucky village, Bienville Parish | 120 | 15 625 | 40 | 45 | 20 | 15 | - | - | - | - | - |
| Luling CDP, St. Charles Parish | 3 893 | 56 114 | 266 | 537 | 885 | 970 | 727 | 409 | 65 | 34 | 13.0 |
| Lutcher town, St. James Parish | 1 260 | 34 167 | 255 | 263 | 307 | 202 | 107 | 96 | 8 | 22 | 10.0 |
| Lydia CDP, Iberia Parish | 415 | 41 146 | 39 | 60 | 163 | 101 | 47 | 5 | - | - | 1.2 |
| McNary village, Rapides Parish | 76 | 22 917 | 23 | 20 | 18 | 2 | 10 | 2 | 1 | - | 3.9 |
| Madisonville town, St. Tammany Parish | 259 | 50 625 | 24 | 36 | 67 | 71 | 31 | 8 | 11 | 11 | 11.6 |
| Mamou town, Evangeline Parish | 1 447 | 12 988 | 593 | 419 | 278 | 88 | 54 | 15 | - | - | 1.0 |
| Mandeville city, St. Tammany Parish | 4 276 | 52 500 | 365 | 684 | 983 | 795 | 589 | 617 | 155 | 88 | 20.1 |
| Mangham town, Richland Parish | 246 | 17 500 | 67 | 85 | 50 | 18 | 13 | 7 | 1 | 5 | 5.3 |
| Mansfield city, De Soto Parish | 2 033 | 21 981 | 552 | 549 | 572 | 227 | 54 | 62 | 4 | 13 | 3.9 |
| Mansura town, Avoyelles Parish | 599 | 16 836 | 187 | 194 | 130 | 57 | 12 | 11 | - | 8 | 3.2 |
| Many town, Sabine Parish | 1 074 | 20 000 | 316 | 364 | 221 | 101 | 38 | 20 | 6 | 8 | 3.2 |
| Maringouin town, Iberville Parish | 440 | 23 816 | 121 | 108 | 142 | 39 | 16 | 10 | 1 | 3 | 3.2 |
| Marion town, Union Parish | 305 | 22 417 | 61 | 111 | 95 | 26 | 12 | - | - | - | - |
| Marksville city, Avoyelles Parish | 2 064 | 20 750 | 644 | 552 | 514 | 213 | 27 | 75 | 33 | 6 | 5.5 |
| Marrero CDP, Jefferson Parish | 12 539 | 31 648 | 1 865 | 3 102 | 4 006 | 2 250 | 851 | 301 | 50 | 114 | 3.7 |
| Martin village, Red River Parish | 213 | 33 542 | 27 | 49 | 73 | 52 | 8 | 4 | - | - | 1.9 |
| Mathews CDP, Lafourche Parish | 699 | 40 977 | 62 | 142 | 226 | 126 | 89 | 41 | - | 13 | 7.7 |
| Maurice village, Vermilion Parish | 247 | 29 306 | 36 | 71 | 77 | 32 | 22 | 4 | 5 | - | 3.6 |
| Melville town, St. Landry Parish | 509 | 18 487 | 166 | 155 | 140 | 42 | 2 | 2 | - | 2 | 0.8 |
| Meraux CDP, St. Bernard Parish | 3 780 | 45 732 | 409 | 633 | 1 034 | 988 | 410 | 279 | 8 | 19 | 8.1 |
| Mermentau village, Acadia Parish | 268 | 26 786 | 65 | 59 | 95 | 32 | 13 | 4 | - | - | 1.5 |
| Mer Rouge village, Morehouse Parish | 265 | 23 472 | 66 | 72 | 58 | 43 | 14 | 6 | 3 | 3 | 4.5 |
| Merrydale CDP, East Baton Rouge Parish | 3 297 | 28 544 | 621 | 838 | 1 119 | 442 | 197 | 73 | 7 | - | 2.4 |
| Merryville town, Beauregard Parish | 400 | 22 500 | 89 | 116 | 106 | 53 | 21 | 7 | - | 8 | 3.8 |
| Metairie CDP, Jefferson Parish | 63 793 | 41 265 | 5 263 | 13 168 | 19 678 | 12 066 | 6 220 | 4 451 | 1 314 | 1 633 | 11.6 |
| Midway CDP, La Salle Parish | 535 | 19 479 | 130 | 183 | 138 | 63 | - | 15 | - | 6 | 3.9 |
| Minden city, Webster Parish | 5 211 | 24 175 | 1 144 | 1 549 | 1 415 | 650 | 182 | 157 | 55 | 59 | 5.2 |
| Monroe city, Ouachita Parish | 19 447 | 25 864 | 4 820 | 4 623 | 4 943 | 2 336 | 1 207 | 786 | 285 | 447 | 7.8 |
| Montegut CDP, Terrebonne Parish | 549 | 32 107 | 87 | 118 | 206 | 122 | 11 | 5 | - | - | 0.9 |
| Montgomery town, Grant Parish | 300 | 18 462 | 80 | 109 | 62 | 35 | 5 | 4 | 2 | 3 | 3.0 |
| Monticello CDP, East Baton Rouge Parish | 1 619 | 46 707 | 53 | 279 | 560 | 432 | 189 | 89 | 17 | - | 6.5 |
| Montpelier village, St. Helena Parish | 89 | 22 625 | 24 | 30 | 19 | 7 | 1 | 2 | 6 | - | 9.0 |
| Montz CDP, St. Charles Parish | 401 | 48 388 | 42 | 60 | 123 | 129 | 28 | 19 | - | - | 4.7 |
| Mooringsport town, Caddo Parish | 324 | 32 177 | 43 | 71 | 114 | 79 | 9 | 8 | - | - | 2.5 |
| Moreauville village, Avoyelles Parish | 341 | 28 942 | 74 | 80 | 99 | 59 | 12 | 11 | 2 | 4 | 5.0 |
| Morgan City city, St. Mary Parish | 5 079 | 28 324 | 956 | 1 297 | 1 483 | 804 | 366 | 123 | 31 | 19 | 3.4 |
| Morganza village, Pointe Coupee Parish | 253 | 28 750 | 43 | 72 | 84 | 23 | 22 | 9 | - | - | 3.6 |
| Morse village, Acadia Parish | 275 | 24 922 | 48 | 90 | 85 | 33 | 8 | 8 | 2 | 1 | 4.0 |

Table 14. **Household Income in 1999: 2000**—Con.

[Data based on a sample (except Tables 65-68). For information on confidentiality protection, coverage, sampling error, and nonsampling error, see Appendix G.
For location of definitions, see "How to Use This Census Report"]

| State<br>Parish<br>Place | Total households | Median income in 1999 (dollars) | Household income in 1999: Less than $10,000 | $10,000 to $24,999 | $25,000 to $49,999 | $50,000 to $74,999 | $75,000 to $99,999 | $100,000 to $149,999 | $150,000 to $199,999 | $200,000 or more | Percent of households with income in 1999 of $100,000 or more |
|---|---|---|---|---|---|---|---|---|---|---|---|
| **PLACE**—Con. | | | | | | | | | | | |
| Moss Bluff CDP, Calcasieu Parish | 3 713 | 47 319 | 346 | 637 | 958 | 785 | 629 | 239 | 71 | 48 | 9.6 |
| Mound village, Madison Parish | 6 | 200 000+ | - | 2 | - | - | - | - | - | 4 | 66.7 |
| Mount Lebanon town, Bienville Parish | 26 | 46 250 | 7 | 2 | 4 | 6 | 7 | - | - | - | - |
| Napoleonville village, Assumption Parish | 273 | 18 977 | 60 | 111 | 62 | 19 | 11 | 6 | 1 | 3 | 3.7 |
| Natalbany CDP, Tangipahoa Parish | 717 | 25 108 | 144 | 212 | 243 | 76 | 25 | 17 | - | - | 2.4 |
| Natchez village, Natchitoches Parish | 238 | 16 786 | 88 | 94 | 43 | 13 | - | - | - | - | - |
| Natchitoches city, Natchitoches Parish | 6 078 | 23 111 | 1 641 | 1 571 | 1 609 | 651 | 315 | 162 | 62 | 67 | 4.8 |
| Newellton town, Tensas Parish | 527 | 17 457 | 152 | 185 | 131 | 40 | 6 | 9 | 2 | 2 | 2.5 |
| New Iberia city, Iberia Parish | 11 720 | 26 079 | 2 438 | 3 255 | 3 220 | 1 669 | 640 | 350 | 55 | 93 | 4.2 |
| New Llano town, Vernon Parish | 954 | 35 417 | 95 | 229 | 331 | 176 | 83 | 40 | - | - | 4.2 |
| New Orleans city, Orleans Parish | 188 365 | 27 133 | 39 617 | 47 751 | 51 859 | 23 724 | 10 802 | 7 920 | 2 620 | 4 072 | 7.8 |
| New Roads city, Pointe Coupee Parish | 1 825 | 24 583 | 459 | 460 | 466 | 229 | 82 | 100 | 16 | 13 | 7.1 |
| New Sarpy CDP, St. Charles Parish | 510 | 27 679 | 92 | 135 | 191 | 47 | 21 | 9 | 15 | - | 4.7 |
| Noble village, Sabine Parish | 95 | 38 594 | 10 | 16 | 35 | 25 | 4 | 2 | 3 | - | 5.3 |
| Norco CDP, St. Charles Parish | 1 351 | 37 270 | 100 | 292 | 460 | 341 | 95 | 54 | 9 | - | 4.7 |
| North Hodge village, Jackson Parish | 175 | 21 563 | 40 | 53 | 51 | 13 | 15 | - | 3 | - | 1.7 |
| North Vacherie CDP, St. James Parish | 744 | 31 154 | 147 | 188 | 157 | 128 | 64 | 53 | 7 | - | 8.1 |
| Norwood village, East Feliciana Parish | 111 | 30 750 | 25 | 27 | 26 | 18 | 10 | 2 | - | 3 | 4.5 |
| Oakdale city, Allen Parish | 2 225 | 22 826 | 462 | 734 | 684 | 178 | 82 | 70 | 15 | - | 3.8 |
| Oak Grove town, West Carroll Parish | 775 | 16 063 | 217 | 307 | 154 | 69 | 4 | 8 | 4 | 12 | 3.1 |
| Oak Hills Place CDP, East Baton Rouge Parish | 3 000 | 77 668 | 70 | 267 | 572 | 488 | 605 | 626 | 176 | 196 | 33.3 |
| Oak Ridge village, Morehouse Parish | 60 | 37 500 | 13 | 5 | 20 | 5 | 7 | 6 | - | 4 | 16.7 |
| Oberlin town, Allen Parish | 684 | 23 333 | 145 | 209 | 212 | 82 | 25 | 7 | 4 | - | 1.6 |
| Oil City town, Caddo Parish | 455 | 19 375 | 138 | 133 | 126 | 40 | 12 | 6 | - | - | 1.3 |
| Old Jefferson CDP, East Baton Rouge Parish | 2 078 | 52 220 | 37 | 299 | 608 | 612 | 264 | 243 | 15 | - | 12.4 |
| Olla town, La Salle Parish | 534 | 24 762 | 122 | 147 | 182 | 41 | 29 | 6 | 5 | 2 | 2.4 |
| Opelousas city, St. Landry Parish | 8 765 | 14 717 | 3 262 | 2 430 | 1 831 | 775 | 226 | 188 | 26 | 27 | 2.7 |
| Paincourtville CDP, Assumption Parish | 319 | 32 014 | 51 | 80 | 69 | 53 | 33 | 18 | 15 | - | 10.3 |
| Palmetto village, St. Landry Parish | 64 | 28 750 | 20 | 11 | 27 | 3 | 2 | - | 1 | - | 1.6 |
| Paradis CDP, St. Charles Parish | 446 | 36 912 | 11 | 91 | 159 | 109 | 34 | 38 | - | 4 | 9.4 |
| Parks village, St. Martin Parish | 201 | 33 958 | 27 | 48 | 69 | 40 | 11 | 1 | 3 | 2 | 3.0 |
| Patterson city, St. Mary Parish | 1 881 | 23 725 | 371 | 595 | 510 | 265 | 103 | 37 | - | - | 2.0 |
| Pearl River town, St. Tammany Parish | 712 | 31 296 | 119 | 191 | 218 | 111 | 49 | 11 | 5 | 8 | 3.4 |
| Pierre Part CDP, Assumption Parish | 1 240 | 37 431 | 172 | 249 | 385 | 318 | 106 | 5 | - | 5 | 0.8 |
| Pine Prairie village, Evangeline Parish | 324 | 21 167 | 79 | 99 | 87 | 47 | 10 | 2 | - | - | 0.6 |
| Pineville city, Rapides Parish | 5 041 | 29 159 | 773 | 1 372 | 1 470 | 791 | 301 | 200 | 33 | 101 | 6.6 |
| Pioneer village, West Carroll Parish | 81 | 17 614 | 21 | 38 | 13 | 8 | 1 | - | - | - | - |
| Plain Dealing town, Bossier Parish | 406 | 24 706 | 103 | 102 | 108 | 55 | 18 | 18 | - | 2 | 4.9 |
| Plaquemine city, Iberville Parish | 2 594 | 28 364 | 595 | 593 | 744 | 359 | 189 | 66 | 21 | 27 | 4.4 |
| Plaucheville village, Avoyelles Parish | 138 | 20 833 | 37 | 47 | 29 | 18 | 2 | 3 | 2 | - | 3.6 |
| Pleasant Hill village, Sabine Parish | 269 | 18 068 | 96 | 54 | 52 | 30 | 21 | 10 | 1 | 5 | 5.9 |
| Pollock town, Grant Parish | 159 | 25 625 | 31 | 46 | 53 | 21 | 8 | - | - | - | - |
| Ponchatoula city, Tangipahoa Parish | 2 045 | 22 244 | 529 | 562 | 485 | 288 | 115 | 50 | 16 | - | 3.2 |
| Port Allen city, West Baton Rouge Parish | 2 000 | 30 254 | 325 | 528 | 628 | 313 | 97 | 95 | 5 | 9 | 5.5 |
| Port Barre town, St. Landry Parish | 877 | 23 945 | 221 | 231 | 281 | 87 | 31 | 21 | - | 5 | 3.0 |
| Port Sulphur CDP, Plaquemines Parish | 1 032 | 30 188 | 215 | 220 | 316 | 205 | 44 | 8 | - | 24 | 3.1 |
| Port Vincent village, Livingston Parish | 190 | 36 250 | 23 | 39 | 57 | 51 | 12 | 8 | - | - | 4.2 |
| Powhatan village, Natchitoches Parish | 50 | 16 667 | 12 | 26 | 2 | 8 | - | 2 | - | - | 4.0 |
| Poydras CDP, St. Bernard Parish | 1 348 | 26 820 | 168 | 383 | 460 | 212 | 90 | 27 | 8 | - | 2.6 |
| Prien CDP, Calcasieu Parish | 2 593 | 53 780 | 142 | 402 | 643 | 504 | 400 | 305 | 96 | 101 | 19.4 |
| Provencal village, Natchitoches Parish | 242 | 31 196 | 20 | 63 | 104 | 33 | 18 | - | 2 | 2 | 1.7 |
| Quitman village, Jackson Parish | 70 | 39 167 | 4 | 18 | 25 | 11 | 5 | 7 | - | - | 10.0 |
| Raceland CDP, Lafourche Parish | 3 708 | 31 969 | 563 | 899 | 1 265 | 529 | 264 | 76 | 23 | 89 | 5.1 |
| Rayne city, Acadia Parish | 3 253 | 22 369 | 888 | 848 | 959 | 328 | 106 | 63 | 11 | 50 | 3.8 |
| Rayville town, Richland Parish | 1 526 | 14 309 | 546 | 486 | 327 | 97 | 48 | 12 | 4 | 6 | 1.4 |
| Red Chute CDP, Bossier Parish | 2 088 | 54 848 | 83 | 221 | 603 | 659 | 292 | 158 | 41 | 31 | 11.0 |
| Reeves village, Allen Parish | 79 | 19 375 | 16 | 29 | 28 | 6 | - | - | - | - | - |
| Reserve CDP, St. John the Baptist Parish | 3 115 | 32 466 | 561 | 666 | 976 | 552 | 254 | 70 | 31 | 5 | 3.4 |
| Richmond village, Madison Parish | 199 | 39 485 | 10 | 45 | 74 | 42 | 18 | 6 | - | 4 | 5.0 |
| Richwood town, Ouachita Parish | 531 | 16 790 | 180 | 187 | 121 | 23 | 5 | 6 | - | 9 | 2.8 |
| Ridgecrest town, Concordia Parish | 288 | 31 000 | 35 | 82 | 99 | 61 | 4 | 2 | - | 5 | 2.4 |
| Ringgold town, Bienville Parish | 632 | 15 326 | 223 | 170 | 167 | 48 | 13 | 8 | 1 | 2 | 1.7 |
| River Ridge CDP, Jefferson Parish | 6 063 | 46 286 | 515 | 991 | 1 761 | 1 152 | 740 | 492 | 164 | 248 | 14.9 |
| Robeline village, Natchitoches Parish | 93 | 13 036 | 32 | 34 | 18 | 3 | 4 | 2 | - | - | 2.2 |
| Rodessa village, Caddo Parish | 128 | 21 750 | 24 | 53 | 33 | 18 | - | - | - | - | - |
| Rosedale village, Iberville Parish | 248 | 36 000 | 39 | 51 | 83 | 49 | 23 | 3 | - | - | 1.2 |
| Roseland town, Tangipahoa Parish | 415 | 20 511 | 106 | 138 | 109 | 45 | 13 | 2 | 2 | - | 1.0 |
| Rosepine town, Vernon Parish | 517 | 30 063 | 83 | 135 | 174 | 83 | 23 | 11 | 6 | 2 | 3.7 |
| Ruston city, Lincoln Parish | 7 675 | 23 001 | 2 176 | 1 891 | 1 629 | 1 035 | 521 | 228 | 81 | 114 | 5.5 |
| St. Francisville town, West Feliciana Parish | 684 | 42 262 | 69 | 132 | 201 | 138 | 67 | 55 | 8 | 14 | 11.3 |
| St. Gabriel town, Iberville Parish | 913 | 25 352 | 215 | 237 | 244 | 125 | 43 | 31 | 16 | 2 | 5.4 |
| St. Joseph town, Tensas Parish | 479 | 19 539 | 118 | 179 | 134 | 29 | 13 | - | 2 | 4 | 1.3 |
| St. Martinville city, St. Martin Parish | 2 434 | 19 600 | 695 | 653 | 637 | 295 | 115 | 19 | 13 | 7 | 1.6 |
| St. Rose CDP, St. Charles Parish | 2 250 | 34 704 | 219 | 521 | 828 | 430 | 170 | 70 | 12 | - | 3.6 |
| Saline village, Bienville Parish | 112 | 26 500 | 33 | 20 | 41 | 13 | 3 | 2 | - | - | 1.8 |
| Sarepta town, Webster Parish | 355 | 32 917 | 32 | 96 | 129 | 79 | 5 | 14 | - | - | 3.9 |
| Schriever CDP, Terrebonne Parish | 1 994 | 38 884 | 212 | 418 | 719 | 355 | 223 | 53 | - | 14 | 3.4 |
| Scott city, Lafayette Parish | 2 885 | 37 320 | 320 | 581 | 993 | 624 | 263 | 90 | 6 | 8 | 3.6 |
| Shenandoah CDP, East Baton Rouge Parish | 5 993 | 73 536 | 95 | 415 | 1 135 | 1 413 | 1 125 | 1 304 | 340 | 166 | 30.2 |
| Shongaloo village, Webster Parish | 54 | 41 250 | 6 | 12 | 14 | 9 | 8 | 3 | 2 | - | 9.3 |
| Shreveport city | 78 735 | 30 526 | 12 788 | 19 998 | 23 187 | 11 502 | 5 422 | 3 488 | 968 | 1 382 | 7.4 |
| Bossier Parish (part) | 416 | 42 381 | 41 | 46 | 161 | 115 | 47 | 6 | - | - | 1.4 |
| Caddo Parish (part) | 78 319 | 30 442 | 12 747 | 19 952 | 23 026 | 11 387 | 5 375 | 3 482 | 968 | 1 382 | 7.4 |
| Sibley town, Webster Parish | 398 | 28 816 | 70 | 101 | 132 | 54 | 29 | 6 | - | 6 | 3.0 |
| Sicily Island village, Catahoula Parish | 194 | 14 783 | 61 | 65 | 45 | 8 | 9 | 2 | 1 | 3 | 3.1 |
| Sikes village, Winn Parish | 48 | 27 000 | 12 | 8 | 24 | 4 | - | - | - | - | - |
| Simmesport town, Avoyelles Parish | 740 | 15 455 | 236 | 263 | 158 | 53 | 22 | 6 | 2 | - | 1.1 |

Table 14. **Household Income in 1999: 2000**—Con.

[Data based on a sample (except Tables 65-68). For information on confidentiality protection, coverage, sampling error, and nonsampling error, see Appendix G.
For location of definitions, see "How to Use This Census Report"]

| State<br>Parish<br>Place | Total households | Median income in 1999 (dollars) | Household income in 1999: Less than $10,000 | $10,000 to $24,999 | $25,000 to $49,999 | $50,000 to $74,999 | $75,000 to $99,999 | $100,000 to $149,999 | $150,000 to $199,999 | $200,000 or more | Percent of households with income in 1999 of $100,000 or more |
|---|---|---|---|---|---|---|---|---|---|---|---|
| **PLACE**—Con. | | | | | | | | | | | |
| Simpson village, Vernon Parish | 243 | 36 250 | 23 | 49 | 88 | 48 | 21 | 12 | 2 | - | 5.8 |
| Simsboro village, Lincoln Parish | 292 | 31 324 | 39 | 82 | 120 | 37 | 10 | 2 | - | 2 | 1.4 |
| Slaughter village, East Feliciana Parish | 330 | 44 896 | 12 | 48 | 125 | 86 | 36 | 18 | 2 | 3 | 7.0 |
| Slidell city, St. Tammany Parish | 9 504 | 42 856 | 952 | 1 577 | 2 960 | 2 006 | 994 | 704 | 178 | 133 | 10.7 |
| Sorrento town, Ascension Parish | 467 | 35 234 | 64 | 121 | 135 | 101 | 28 | 14 | 2 | 2 | 3.9 |
| South Mansfield village, De Soto Parish | 149 | 12 417 | 60 | 36 | 40 | 9 | - | 2 | 2 | - | 2.7 |
| South Vacherie CDP, St. James Parish | 1 233 | 41 490 | 160 | 260 | 276 | 327 | 146 | 49 | 5 | 10 | 5.2 |
| Spearsville village, Union Parish | 74 | 26 250 | 19 | 17 | 22 | 12 | 4 | - | - | - | - |
| Springfield town, Livingston Parish | 165 | 28 125 | 38 | 40 | 27 | 34 | 7 | 17 | 1 | 1 | 11.5 |
| Springhill city, Webster Parish | 2 208 | 27 102 | 337 | 693 | 767 | 248 | 52 | 46 | 26 | 39 | 5.0 |
| Stanley village, De Soto Parish | 55 | 31 477 | 11 | 10 | 11 | 15 | 6 | - | 2 | - | 3.6 |
| Sterlington town, Ouachita Parish | 497 | 33 750 | 66 | 116 | 166 | 91 | 29 | 17 | 2 | 10 | 5.8 |
| Stonewall town, De Soto Parish | 633 | 39 375 | 56 | 129 | 207 | 165 | 46 | 25 | 3 | 2 | 4.7 |
| Sulphur city, Calcasieu Parish | 7 853 | 38 247 | 928 | 1 529 | 2 452 | 1 733 | 793 | 317 | 80 | 21 | 5.3 |
| Sun village, St. Tammany Parish | 188 | 25 833 | 38 | 54 | 54 | 36 | 4 | 2 | - | - | 1.1 |
| Sunset town, St. Landry Parish | 896 | 22 384 | 215 | 264 | 214 | 122 | 47 | 23 | 4 | 7 | 3.8 |
| Supreme CDP, Assumption Parish | 327 | 16 354 | 70 | 160 | 53 | 30 | 4 | 3 | - | 7 | 3.1 |
| Swartz CDP, Ouachita Parish | 1 573 | 42 645 | 143 | 243 | 506 | 392 | 184 | 97 | 8 | - | 6.7 |
| Taft CDP, St. Charles Parish | - | - | - | - | - | - | - | - | - | - | (X) |
| Tallulah city, Madison Parish | 3 031 | 17 142 | 827 | 1 116 | 771 | 184 | 84 | 40 | 8 | 1 | 1.6 |
| Tangipahoa village, Tangipahoa Parish | 250 | 13 438 | 96 | 81 | 55 | 4 | 11 | 3 | - | - | 1.2 |
| Terrytown CDP, Jefferson Parish | 9 363 | 36 897 | 928 | 2 100 | 3 211 | 1 793 | 816 | 402 | 46 | 67 | 5.5 |
| Thibodaux city, Lafourche Parish | 5 539 | 26 697 | 1 224 | 1 407 | 1 512 | 659 | 355 | 221 | 82 | 79 | 6.9 |
| Tickfaw village, Tangipahoa Parish | 252 | 23 333 | 67 | 63 | 56 | 42 | 17 | 5 | - | 2 | 2.8 |
| Timberlane CDP, Jefferson Parish | 4 022 | 49 278 | 205 | 632 | 1 200 | 1 012 | 538 | 285 | 71 | 79 | 10.8 |
| Tullos town | 183 | 26 484 | 28 | 54 | 56 | 29 | 11 | 3 | 2 | - | 2.7 |
| La Salle Parish (part) | 183 | 26 484 | 28 | 54 | 56 | 29 | 11 | 3 | 2 | - | 2.7 |
| Winn Parish (part) | - | - | - | - | - | - | - | - | - | - | (X) |
| Turkey Creek village, Evangeline Parish | 126 | 25 625 | 21 | 39 | 43 | 22 | 1 | - | - | - | - |
| Urania town, La Salle Parish | 266 | 25 625 | 44 | 86 | 97 | 36 | 2 | 1 | - | - | 0.4 |
| Varnado village, Washington Parish | 157 | 26 563 | 33 | 38 | 55 | 28 | 3 | - | - | - | - |
| Vidalia town, Concordia Parish | 1 812 | 29 500 | 240 | 536 | 572 | 314 | 83 | 27 | 31 | 9 | 3.7 |
| Vienna town, Lincoln Parish | 131 | 58 438 | 2 | 14 | 34 | 34 | 16 | 19 | 7 | 5 | 23.7 |
| Village St. George CDP, East Baton Rouge Parish | 2 530 | 55 646 | 128 | 273 | 689 | 618 | 359 | 261 | 112 | 90 | 18.3 |
| Ville Platte city, Evangeline Parish | 3 206 | 12 917 | 1 345 | 864 | 589 | 207 | 102 | 58 | 27 | 14 | 3.1 |
| Vinton town, Calcasieu Parish | 1 238 | 26 556 | 232 | 359 | 391 | 166 | 60 | 25 | - | 5 | 2.4 |
| Violet CDP, St. Bernard Parish | 2 792 | 32 993 | 389 | 630 | 834 | 593 | 244 | 56 | 18 | 28 | 3.7 |
| Vivian town, Caddo Parish | 1 639 | 23 800 | 298 | 570 | 442 | 253 | 26 | 25 | 9 | 16 | 3.1 |
| Waggaman CDP, Jefferson Parish | 3 010 | 33 084 | 349 | 761 | 1 111 | 533 | 176 | 53 | 23 | 4 | 2.7 |
| Walker town, Livingston Parish | 1 930 | 38 298 | 220 | 376 | 690 | 364 | 187 | 71 | 22 | - | 4.8 |
| Wallace CDP, St. John the Baptist Parish | 178 | 19 118 | 60 | 44 | 58 | 16 | - | - | - | - | - |
| Washington town, St. Landry Parish | 452 | 12 177 | 199 | 114 | 77 | 33 | 11 | 10 | 2 | 6 | 4.0 |
| Waterproof town, Tensas Parish | 377 | 10 250 | 186 | 115 | 40 | 15 | 7 | 9 | 2 | 3 | 3.7 |
| Welsh town, Jefferson Davis Parish | 1 244 | 26 838 | 244 | 328 | 370 | 191 | 58 | 31 | 7 | 15 | 4.3 |
| West Ferriday CDP, Concordia Parish | 582 | 14 821 | 195 | 219 | 112 | 29 | 11 | 10 | 6 | - | 2.7 |
| Westlake city, Calcasieu Parish | 1 769 | 34 583 | 268 | 404 | 473 | 419 | 109 | 52 | 6 | 38 | 5.4 |
| Westminster CDP, East Baton Rouge Parish | 1 098 | 54 929 | 30 | 122 | 299 | 237 | 155 | 237 | 18 | - | 23.2 |
| West Monroe city, Ouachita Parish | 5 710 | 27 522 | 843 | 1 734 | 1 692 | 822 | 387 | 107 | 71 | 54 | 4.1 |
| Westwego city, Jefferson Parish | 4 186 | 27 218 | 699 | 1 237 | 1 443 | 524 | 173 | 88 | 6 | 16 | 2.6 |
| White Castle town, Iberville Parish | 751 | 19 435 | 188 | 255 | 188 | 62 | 34 | 13 | - | 11 | 3.2 |
| Wilson village, East Feliciana Parish | 247 | 16 544 | 79 | 78 | 68 | 15 | 5 | 2 | - | - | 0.8 |
| Winnfield city, Winn Parish | 2 180 | 19 342 | 584 | 679 | 621 | 188 | 65 | 36 | 4 | 3 | 2.0 |
| Winnsboro city, Franklin Parish | 2 015 | 17 590 | 664 | 609 | 497 | 189 | 32 | 17 | - | 7 | 1.2 |
| Wisner town, Franklin Parish | 367 | 21 654 | 90 | 120 | 105 | 29 | 11 | 7 | 2 | 3 | 3.3 |
| Woodmere CDP, Jefferson Parish | 3 726 | 44 892 | 219 | 628 | 1 327 | 917 | 348 | 247 | 6 | 34 | 7.7 |
| Woodworth town, Rapides Parish | 364 | 37 262 | 33 | 67 | 134 | 61 | 29 | 37 | 1 | 2 | 11.0 |
| Youngsville town, Lafayette Parish | 1 383 | 47 303 | 117 | 260 | 345 | 287 | 166 | 150 | 21 | 37 | 15.0 |
| Zachary city, East Baton Rouge Parish | 3 890 | 49 669 | 228 | 716 | 1 012 | 805 | 784 | 314 | 21 | 10 | 8.9 |
| Zwolle town, Sabine Parish | 649 | 15 843 | 221 | 207 | 130 | 54 | 31 | 6 | - | - | 0.9 |

Table 15. **Poverty Status in 1999: 2000**

[Data based on a sample (except Tables 65-68). For information on confidentiality protection, coverage, sampling error, and nonsampling error, see Appendix G.
For location of definitions, see "How to Use This Census Report"]

| State<br>Parish<br>Parish Subdivision<br>Place | Population for whom poverty status is determined | | | | | | | | | Families with income in 1999 below poverty level | | | |
|---|---|---|---|---|---|---|---|---|---|---|---|---|---|
| | | Income in 1999 below poverty level | | | | | | | | All families | | Families with female householder, no husband present, with related children under 18 years | |
| | | All ages | | Related children | | | | Population 65 years and over | | | | | |
| | | | | Under 18 years | | 5 to 17 years | | | | | | | |
| | Total | Number | Percent | Number | Percent | Number | Percent | Number | Percent | Number | Percent | Number | Percent |
| **The State** | **4 334 094** | **851 113** | **19.6** | **313 922** | **26.3** | **223 312** | **25.3** | **81 693** | **16.7** | **183 448** | **15.8** | **95 891** | **49.4** |
| Acadia Parish | 57 799 | 14 183 | 24.5 | 5 227 | 30.3 | 3 603 | 28.3 | 1 687 | 25.2 | 3 310 | 21.0 | 1 310 | 60.0 |
| District 1 | 6 115 | 2 114 | 34.6 | 799 | 45.0 | 574 | 42.5 | 243 | 26.0 | 480 | 29.9 | 212 | 55.2 |
| Crowley city (part) | 6 115 | 2 114 | 34.6 | 799 | 45.0 | 574 | 42.5 | 243 | 26.0 | 480 | 29.9 | 212 | 55.2 |
| District 2 | 7 339 | 1 348 | 18.4 | 489 | 23.1 | 224 | 14.8 | 166 | 16.9 | 337 | 16.3 | 171 | 58.8 |
| Crowley city (part) | 3 533 | 649 | 18.4 | 191 | 19.0 | 82 | 11.6 | 66 | 13.9 | 175 | 18.0 | 86 | 59.7 |
| District 3 | 7 162 | 1 656 | 23.1 | 570 | 26.2 | 431 | 25.4 | 181 | 22.7 | 399 | 20.8 | 137 | 64.3 |
| Crowley city (part) | 2 277 | 620 | 27.2 | 249 | 35.0 | 181 | 33.3 | 26 | 9.2 | 143 | 23.9 | 56 | 62.2 |
| Estherwood village | 831 | 125 | 15.0 | 19 | 8.8 | 16 | 10.7 | 48 | 44.0 | 33 | 13.6 | 10 | 50.0 |
| Mermentau village | 704 | 186 | 26.4 | 65 | 31.3 | 54 | 36.2 | 35 | 39.3 | 49 | 25.0 | 32 | 97.0 |
| Morse village | 764 | 175 | 22.9 | 61 | 23.6 | 34 | 19.3 | 11 | 18.6 | 44 | 20.8 | 22 | 66.7 |
| District 4 | 7 491 | 1 247 | 16.6 | 406 | 19.1 | 230 | 16.2 | 231 | 25.1 | 286 | 13.8 | 130 | 53.3 |
| Crowley city (part) | 1 817 | 462 | 25.4 | 169 | 41.5 | 75 | 33.9 | 107 | 40.5 | 107 | 19.7 | 91 | 76.5 |
| Rayne city (part) | 2 055 | 240 | 11.7 | 58 | 13.0 | 42 | 12.9 | 42 | 10.9 | 57 | 9.8 | 22 | 36.7 |
| District 5 | 7 182 | 2 484 | 34.6 | 1 006 | 44.5 | 725 | 44.7 | 235 | 30.8 | 554 | 29.1 | 304 | 66.1 |
| Duson town (part) | 283 | 147 | 51.9 | 97 | 76.4 | 76 | 76.8 | 1 | 11.1 | 36 | 50.7 | 26 | 86.7 |
| Rayne city (part) | 6 262 | 2 217 | 35.4 | 860 | 43.9 | 611 | 43.4 | 231 | 32.0 | 490 | 29.8 | 250 | 66.8 |
| District 6 | 7 886 | 1 872 | 23.7 | 667 | 27.6 | 451 | 25.3 | 271 | 34.8 | 440 | 20.6 | 139 | 51.3 |
| Church Point town (part) | 2 431 | 744 | 30.6 | 265 | 37.4 | 202 | 38.3 | 118 | 38.2 | 193 | 29.3 | 58 | 53.7 |
| District 7 | 7 333 | 1 763 | 24.0 | 680 | 30.5 | 533 | 31.2 | 215 | 28.7 | 399 | 19.8 | 96 | 60.0 |
| Church Point town (part) | 1 978 | 602 | 30.4 | 238 | 40.8 | 190 | 40.5 | 109 | 35.9 | 139 | 28.4 | 66 | 61.7 |
| District 8 | 7 291 | 1 699 | 23.3 | 610 | 28.5 | 435 | 26.8 | 145 | 18.8 | 415 | 20.5 | 121 | 74.7 |
| Basile town (part) | - | - | (X) | - | (X) | - | (X) | - | (X) | - | (X) | - | (X) |
| Eunice city (part) | 246 | 60 | 24.4 | 7 | 14.0 | 7 | 15.2 | 6 | 31.6 | 16 | 20.3 | - | - |
| Iota town | 1 347 | 348 | 25.8 | 137 | 33.5 | 66 | 24.8 | 42 | 23.6 | 72 | 21.4 | 30 | 81.1 |
| Allen Parish | 21 218 | 4 225 | 19.9 | 1 393 | 22.6 | 943 | 21.0 | 589 | 21.5 | 1 079 | 17.9 | 360 | 43.6 |
| District 1 | 2 623 | 715 | 27.3 | 224 | 28.1 | 121 | 21.0 | 115 | 31.7 | 182 | 27.7 | 94 | 57.7 |
| Oakdale city (part) | 2 528 | 688 | 27.2 | 217 | 27.6 | 121 | 21.2 | 106 | 29.9 | 176 | 27.5 | 88 | 56.1 |
| District 2 | 3 172 | 662 | 20.9 | 233 | 27.5 | 187 | 30.6 | 102 | 19.1 | 162 | 17.1 | 46 | 31.7 |
| Oakdale city (part) | 1 747 | 298 | 17.1 | 91 | 18.7 | 78 | 21.5 | 74 | 21.9 | 69 | 14.0 | 32 | 29.4 |
| District 3 | 2 359 | 546 | 23.1 | 181 | 27.3 | 145 | 31.6 | 28 | 9.3 | 150 | 21.0 | 37 | 51.4 |
| Oakdale city (part) | 1 352 | 330 | 24.4 | 105 | 28.2 | 89 | 32.5 | 13 | 8.6 | 88 | 22.0 | 22 | 59.5 |
| District 4 | 3 280 | 596 | 18.2 | 210 | 21.9 | 159 | 22.3 | 55 | 14.6 | 146 | 16.0 | 43 | 46.7 |
| Elizabeth town | 587 | 91 | 15.5 | 43 | 20.3 | 34 | 21.3 | 2 | 3.3 | 25 | 14.8 | 11 | 37.9 |
| Oberlin town (part) | 529 | 150 | 28.4 | 67 | 45.6 | 55 | 51.4 | 7 | 14.9 | 29 | 20.1 | 18 | 60.0 |
| District 5 | 3 304 | 684 | 20.7 | 191 | 19.1 | 115 | 15.3 | 143 | 33.1 | 150 | 16.7 | 46 | 48.9 |
| Oberlin town (part) | 1 186 | 287 | 24.2 | 71 | 23.1 | 49 | 21.1 | 57 | 35.8 | 56 | 17.5 | 16 | 38.1 |
| District 6 | 3 179 | 524 | 16.5 | 168 | 19.4 | 123 | 20.6 | 74 | 22.2 | 158 | 17.0 | 61 | 40.7 |
| Kinder town (part) | 1 566 | 370 | 23.6 | 138 | 29.5 | 96 | 31.4 | 61 | 26.0 | 107 | 23.5 | 57 | 52.3 |
| District 7 | 3 301 | 498 | 15.1 | 186 | 18.2 | 93 | 11.8 | 72 | 18.1 | 131 | 13.7 | 33 | 30.3 |
| Kinder town (part) | 509 | 49 | 9.6 | 10 | 6.3 | - | - | 16 | 25.4 | 12 | 7.9 | 4 | 11.8 |
| Reeves village | 188 | 57 | 30.3 | 27 | 46.6 | 25 | 47.2 | 2 | 9.1 | 12 | 26.1 | 8 | 80.0 |
| Ascension Parish | 75 755 | 9 808 | 12.9 | 3 702 | 16.3 | 2 699 | 16.3 | 851 | 15.4 | 2 254 | 10.7 | 1 114 | 43.0 |
| District 1 | 5 018 | 2 008 | 40.0 | 982 | 55.2 | 697 | 54.9 | 143 | 27.4 | 485 | 37.9 | 340 | 70.4 |
| Donaldsonville city (part) | 3 458 | 1 752 | 50.7 | 891 | 64.9 | 634 | 65.4 | 88 | 27.9 | 426 | 50.5 | 308 | 73.5 |
| District 2 | 5 438 | 1 066 | 19.6 | 414 | 27.3 | 328 | 27.2 | 110 | 17.9 | 245 | 16.9 | 149 | 53.2 |
| Donaldsonville city (part) | 3 963 | 828 | 20.9 | 303 | 28.5 | 233 | 28.0 | 79 | 18.0 | 187 | 18.2 | 110 | 51.9 |
| District 3 | 5 846 | 1 246 | 21.3 | 496 | 27.8 | 386 | 29.2 | 69 | 15.7 | 299 | 19.4 | 135 | 47.7 |
| Gonzales city (part) | 1 510 | 384 | 25.4 | 172 | 38.1 | 147 | 46.4 | 12 | 12.0 | 115 | 26.6 | 81 | 57.4 |
| District 4 | 11 379 | 737 | 6.5 | 222 | 6.0 | 167 | 6.7 | 93 | 21.5 | 134 | 4.2 | 70 | 26.5 |
| District 5 | 7 272 | 587 | 8.1 | 221 | 9.9 | 179 | 10.6 | 39 | 9.7 | 132 | 6.5 | 57 | 29.4 |
| District 6 | 6 465 | 765 | 11.8 | 235 | 12.1 | 172 | 11.8 | 70 | 13.5 | 180 | 10.2 | 45 | 26.5 |
| Gonzales city (part) | 59 | - | - | - | - | - | (X) | - | (X) | - | - | - | (X) |
| Sorrento town | 1 236 | 198 | 16.0 | 55 | 15.8 | 41 | 16.0 | 32 | 20.3 | 46 | 14.2 | 12 | 26.1 |
| District 7 | 5 741 | 574 | 10.0 | 154 | 10.6 | 115 | 10.3 | 84 | 21.2 | 123 | 7.3 | 54 | 31.8 |
| Gonzales city (part) | 560 | 103 | 18.4 | 22 | 21.4 | 18 | 34.6 | 15 | 24.2 | 12 | 7.8 | 5 | 13.2 |
| District 8 | 6 760 | 785 | 11.6 | 251 | 12.2 | 180 | 12.1 | 57 | 10.7 | 177 | 9.6 | 67 | 38.3 |
| District 9 | 7 431 | 714 | 9.6 | 322 | 15.4 | 181 | 12.2 | 56 | 10.7 | 168 | 7.7 | 54 | 31.8 |
| District 10 | 5 749 | 824 | 14.3 | 315 | 19.8 | 228 | 18.9 | 79 | 13.9 | 192 | 12.5 | 114 | 40.3 |
| Gonzales city (part) | 5 749 | 824 | 14.3 | 315 | 19.8 | 228 | 18.9 | 79 | 13.9 | 192 | 12.5 | 114 | 40.3 |
| District 11 | 8 656 | 502 | 5.8 | 90 | 3.5 | 66 | 3.6 | 51 | 8.8 | 119 | 4.8 | 29 | 25.0 |
| Assumption Parish | 23 184 | 5 062 | 21.8 | 1 857 | 28.4 | 1 477 | 29.9 | 540 | 21.7 | 1 225 | 19.5 | 601 | 63.7 |
| District 1 | 2 749 | 709 | 25.8 | 336 | 37.8 | 235 | 36.1 | 62 | 25.5 | 149 | 21.9 | 94 | 64.8 |
| District 2 | 2 464 | 489 | 19.8 | 160 | 22.4 | 130 | 25.5 | 89 | 28.8 | 117 | 17.6 | 53 | 56.4 |
| Labadieville CDP (part) | 1 071 | 177 | 16.5 | 54 | 19.9 | 54 | 26.1 | 46 | 27.5 | 39 | 13.4 | 18 | 42.9 |
| District 3 | 2 768 | 464 | 16.8 | 164 | 19.9 | 158 | 24.9 | 31 | 20.3 | 107 | 14.0 | 33 | 53.2 |
| Labadieville CDP (part) | 732 | 138 | 18.9 | 70 | 35.2 | 70 | 53.0 | 8 | 16.0 | 23 | 11.0 | 9 | 100.0 |
| District 4 | 2 446 | 892 | 36.5 | 385 | 50.0 | 291 | 50.2 | 34 | 16.3 | 192 | 32.3 | 118 | 73.8 |
| Supreme CDP | 1 220 | 635 | 52.0 | 284 | 56.2 | 222 | 58.7 | 12 | 26.7 | 142 | 51.6 | 89 | 80.2 |
| District 5 | 2 607 | 759 | 29.1 | 268 | 41.6 | 206 | 44.4 | 71 | 18.8 | 164 | 23.6 | 114 | 75.5 |
| Napoleonville village | 680 | 216 | 31.8 | 82 | 48.8 | 60 | 46.2 | 17 | 16.7 | 55 | 31.4 | 33 | 60.0 |
| District 6 | 2 143 | 371 | 17.3 | 115 | 21.4 | 115 | 26.6 | 28 | 10.1 | 101 | 16.0 | 41 | 45.6 |
| Paincourtville CDP | 829 | 127 | 15.3 | 19 | 11.0 | 19 | 14.1 | 21 | 14.6 | 26 | 10.5 | 5 | 45.5 |
| District 7 | 2 262 | 595 | 26.3 | 188 | 29.6 | 136 | 26.5 | 109 | 34.6 | 156 | 26.9 | 56 | 65.9 |
| Belle Rose CDP | 1 915 | 536 | 28.0 | 188 | 33.7 | 136 | 30.1 | 66 | 27.6 | 134 | 27.9 | 56 | 65.9 |
| District 8 | 2 818 | 337 | 12.0 | 95 | 11.8 | 73 | 11.9 | 73 | 25.7 | 101 | 12.5 | 37 | 43.5 |
| Pierre Part CDP (part) | 1 619 | 197 | 12.2 | 60 | 12.1 | 60 | 15.2 | 28 | 22.8 | 61 | 13.2 | 28 | 40.6 |
| District 9 | 2 927 | 446 | 15.2 | 146 | 20.5 | 133 | 24.6 | 43 | 13.5 | 138 | 16.1 | 55 | 77.5 |
| Pierre Part CDP (part) | 1 629 | 246 | 15.1 | 97 | 23.7 | 93 | 27.8 | 21 | 13.1 | 62 | 13.6 | 34 | 68.0 |
| Avoyelles Parish | 38 303 | 9 939 | 25.9 | 3 549 | 32.5 | 2 582 | 32.0 | 1 268 | 25.0 | 2 301 | 21.7 | 909 | 58.6 |
| District 1 | 2 458 | 476 | 19.4 | 135 | 23.0 | 90 | 21.3 | 90 | 28.8 | 120 | 16.0 | 25 | 69.4 |
| District 2 | 2 803 | 811 | 28.9 | 278 | 35.0 | 208 | 33.8 | 140 | 45.9 | 198 | 25.0 | 43 | 49.4 |
| District 3 | 2 417 | 504 | 20.9 | 218 | 35.3 | 181 | 39.3 | 48 | 16.7 | 109 | 15.3 | 36 | 53.7 |
| Marksville city (part) | 1 360 | 164 | 12.1 | 46 | 16.1 | 36 | 17.8 | 24 | 14.0 | 40 | 9.5 | 32 | 55.2 |

Table 15. **Poverty Status in 1999: 2000**—Con.

[Data based on a sample (except Tables 65-68). For information on confidentiality protection, coverage, sampling error, and nonsampling error, see Appendix G.
For location of definitions, see "How to Use This Census Report"]

| State<br>Parish<br>Parish Subdivision<br>Place | Population for whom poverty status is determined | | | | | | | | | Families with income in 1999 below poverty level | | | |
|---|---|---|---|---|---|---|---|---|---|---|---|---|---|
| | | Income in 1999 below poverty level | | | | | | | | All families | | Families with female householder, no husband present, with related children under 18 years | |
| | | All ages | | Related children | | | | Population 65 years and over | | | | | |
| | | | | Under 18 years | | 5 to 17 years | | | | | | | |
| | Total | Number | Percent | Number | Percent | Number | Percent | Number | Percent | Number | Percent | Number | Percent |
| Avoyelles Parish—Con. | | | | | | | | | | | | | |
| District 4 | 2 460 | 613 | 24.9 | 200 | 33.3 | 134 | 29.3 | 65 | 15.7 | 143 | 21.6 | 68 | 68.0 |
| Marksville city (part) | 1 689 | 458 | 27.1 | 176 | 40.8 | 114 | 34.0 | 40 | 12.6 | 109 | 24.7 | 50 | 72.5 |
| District 5 | 2 722 | 480 | 17.6 | 90 | 13.1 | 66 | 13.6 | 66 | 16.3 | 114 | 14.2 | 26 | 47.3 |
| Hessmer village (part) | 516 | 106 | 20.5 | 20 | 15.4 | 18 | 23.4 | 13 | 17.6 | 24 | 18.6 | 6 | 42.9 |
| District 6 | 2 576 | 398 | 15.5 | 126 | 18.3 | 94 | 18.8 | 67 | 21.5 | 105 | 13.8 | 36 | 49.3 |
| District 7 | 2 624 | 457 | 17.4 | 137 | 20.3 | 107 | 21.3 | 85 | 23.4 | 100 | 13.4 | 39 | 39.0 |
| Cottonport town (part) | 514 | 103 | 20.0 | 46 | 29.7 | 35 | 30.7 | 19 | 26.4 | 18 | 13.2 | 10 | 52.6 |
| Mansura town (part) | 748 | 281 | 37.6 | 87 | 48.1 | 70 | 47.6 | 52 | 30.8 | 65 | 29.4 | 27 | 50.0 |
| District 8 | 2 586 | 915 | 35.4 | 347 | 42.4 | 274 | 46.5 | 95 | 31.3 | 223 | 31.9 | 93 | 67.4 |
| Simmesport town | 1 901 | 680 | 35.8 | 249 | 41.5 | 195 | 45.9 | 70 | 28.6 | 170 | 33.0 | 86 | 68.3 |
| District 9 | 2 352 | 399 | 17.0 | 121 | 18.4 | 80 | 16.9 | 55 | 14.4 | 76 | 11.7 | 23 | 51.1 |
| Moreauville village | 922 | 159 | 17.2 | 42 | 14.8 | 25 | 13.5 | 33 | 19.1 | 29 | 11.7 | 12 | 41.4 |
| District 10 | 2 304 | 969 | 42.1 | 481 | 58.0 | 360 | 57.8 | 44 | 21.0 | 221 | 37.8 | 131 | 70.1 |
| Cottonport town (part) | 1 585 | 740 | 46.7 | 370 | 61.2 | 272 | 61.3 | 41 | 27.7 | 168 | 41.7 | 98 | 68.1 |
| Mansura town (part) | 567 | 208 | 36.7 | 106 | 54.6 | 86 | 54.4 | 3 | 8.6 | 46 | 32.9 | 31 | 81.6 |
| District 11 | 2 747 | 457 | 16.6 | 133 | 18.6 | 95 | 17.6 | 108 | 23.9 | 85 | 10.7 | 10 | 23.3 |
| Plaucheville village | 305 | 37 | 12.1 | 2 | 3.1 | - | - | 14 | 23.7 | 4 | 5.7 | 1 | 14.3 |
| District 12 | 2 436 | 1 161 | 47.7 | 374 | 47.8 | 235 | 41.7 | 138 | 51.3 | 294 | 44.8 | 107 | 58.5 |
| Bunkie city (part) | 1 304 | 963 | 73.8 | 320 | 70.3 | 193 | 63.7 | 84 | 64.6 | 245 | 70.6 | 95 | 59.7 |
| Hessmer village (part) | 123 | 13 | 10.6 | 4 | 21.1 | 2 | 11.8 | 6 | 28.6 | 1 | 2.9 | 1 | 33.3 |
| District 13 | 2 434 | 358 | 14.7 | 77 | 11.4 | 47 | 9.2 | 81 | 19.7 | 61 | 9.2 | 35 | 33.3 |
| Bunkie city (part) | 985 | 184 | 18.7 | 46 | 12.6 | 25 | 9.5 | 61 | 33.3 | 31 | 13.6 | 25 | 32.9 |
| Evergreen town | 316 | 99 | 31.3 | 20 | 28.6 | 15 | 26.3 | 16 | 32.0 | 17 | 19.5 | 5 | 62.5 |
| District 14 | 2 707 | 633 | 23.4 | 223 | 29.3 | 198 | 31.3 | 66 | 17.1 | 129 | 18.8 | 23 | 42.6 |
| Bunkie city (part) | 2 407 | 626 | 26.0 | 223 | 32.1 | 198 | 33.6 | 66 | 19.6 | 129 | 21.4 | 23 | 42.6 |
| District 15 | 2 677 | 1 308 | 48.9 | 609 | 59.6 | 413 | 58.7 | 120 | 46.0 | 323 | 49.0 | 214 | 77.3 |
| Mansura town (part) | 205 | 125 | 61.0 | 74 | 71.2 | 48 | 77.4 | 4 | 40.0 | 29 | 63.0 | 27 | 75.0 |
| Marksville city (part) | 2 141 | 1 183 | 55.3 | 535 | 67.2 | 365 | 66.6 | 116 | 52.7 | 294 | 56.3 | 187 | 77.6 |
| Beauregard Parish | 31 728 | 4 945 | 15.6 | 1 719 | 19.5 | 1 213 | 18.2 | 577 | 15.5 | 1 183 | 13.0 | 385 | 46.4 |
| District 1 | 2 859 | 404 | 14.1 | 146 | 19.4 | 130 | 22.6 | 31 | 11.8 | 103 | 11.8 | 24 | 39.3 |
| District 2 | 2 902 | 575 | 19.8 | 187 | 25.3 | 152 | 27.8 | 99 | 24.1 | 137 | 16.2 | 58 | 65.9 |
| Merryville town | 1 069 | 303 | 28.3 | 113 | 34.8 | 78 | 35.3 | 42 | 29.0 | 77 | 24.8 | 49 | 69.0 |
| District 3A | 2 298 | 630 | 27.4 | 246 | 36.7 | 147 | 31.2 | 43 | 15.9 | 149 | 24.4 | 100 | 58.8 |
| De Ridder city (part) | 1 718 | 569 | 33.1 | 237 | 42.2 | 142 | 35.1 | 37 | 17.5 | 138 | 31.4 | 100 | 62.5 |
| District 3B | 2 652 | 716 | 27.0 | 271 | 37.2 | 195 | 36.4 | 84 | 26.3 | 161 | 21.4 | 78 | 66.7 |
| De Ridder city (part) | 1 075 | 438 | 40.7 | 154 | 56.4 | 125 | 53.4 | 72 | 39.1 | 93 | 31.8 | 66 | 70.2 |
| District 3C | 2 780 | 302 | 10.9 | 110 | 13.9 | 83 | 13.7 | 20 | 6.8 | 64 | 8.5 | 19 | 36.5 |
| De Ridder city (part) | 1 725 | 215 | 12.5 | 87 | 19.4 | 66 | 19.8 | 14 | 6.7 | 47 | 9.6 | 13 | 31.0 |
| District 3D | 2 980 | 378 | 12.7 | 76 | 10.6 | 32 | 6.2 | 64 | 13.9 | 88 | 10.6 | 23 | 23.7 |
| De Ridder city (part) | 2 980 | 378 | 12.7 | 76 | 10.6 | 32 | 6.2 | 64 | 13.9 | 88 | 10.6 | 23 | 23.7 |
| District 3E | 3 165 | 302 | 9.5 | 98 | 9.9 | 42 | 5.2 | 73 | 22.5 | 72 | 8.3 | 34 | 59.6 |
| De Ridder city (part) | 1 551 | 96 | 6.2 | 18 | 3.8 | 8 | 1.8 | 43 | 27.4 | 22 | 5.1 | 10 | 100.0 |
| District 4A | 4 234 | 593 | 14.0 | 229 | 18.0 | 147 | 15.8 | 30 | 7.4 | 144 | 11.7 | 9 | 16.1 |
| District 4B | 3 770 | 446 | 11.8 | 151 | 15.4 | 126 | 16.9 | 44 | 9.6 | 104 | 8.8 | 10 | 13.3 |
| District 5 | 4 088 | 599 | 14.7 | 205 | 17.1 | 159 | 17.3 | 89 | 17.4 | 161 | 13.9 | 30 | 52.6 |
| Bienville Parish | 15 342 | 4 001 | 26.1 | 1 431 | 34.0 | 1 063 | 33.1 | 582 | 23.2 | 925 | 21.8 | 433 | 59.3 |
| District 1 | 2 215 | 500 | 22.6 | 191 | 31.6 | 128 | 28.8 | 64 | 16.2 | 125 | 19.8 | 68 | 52.3 |
| Arcadia town (part) | 1 314 | 315 | 24.0 | 112 | 32.0 | 84 | 31.3 | 34 | 13.9 | 71 | 20.1 | 35 | 43.2 |
| District 2 | 2 106 | 697 | 33.1 | 282 | 44.1 | 209 | 42.9 | 81 | 26.7 | 156 | 28.7 | 84 | 65.6 |
| Arcadia town (part) | 1 431 | 548 | 38.3 | 242 | 50.5 | 177 | 48.5 | 55 | 29.6 | 122 | 34.2 | 76 | 69.1 |
| Bryceland village | 111 | 7 | 6.3 | - | - | - | - | 3 | 13.0 | - | - | - | (X) |
| District 3 | 1 953 | 527 | 27.0 | 163 | 32.3 | 120 | 29.5 | 79 | 21.9 | 112 | 21.4 | 56 | 53.8 |
| Gibsland town | 1 120 | 391 | 34.9 | 149 | 45.3 | 108 | 41.5 | 42 | 23.9 | 80 | 27.5 | 52 | 59.1 |
| Mount Lebanon town | 58 | 8 | 13.8 | - | - | - | - | 5 | 25.0 | 2 | 10.5 | - | - |
| District 4 | 2 341 | 631 | 27.0 | 205 | 35.7 | 159 | 36.6 | 98 | 24.0 | 148 | 22.5 | 77 | 68.1 |
| Jamestown village (part) | 94 | 10 | 10.6 | - | - | - | - | 8 | 36.4 | 2 | 8.7 | - | - |
| Ringgold town (part) | 738 | 302 | 40.9 | 101 | 52.6 | 80 | 52.3 | 45 | 33.3 | 80 | 41.0 | 45 | 73.8 |
| District 5 | 2 001 | 495 | 24.7 | 156 | 29.2 | 111 | 28.3 | 91 | 27.5 | 121 | 21.6 | 59 | 67.8 |
| Jamestown village (part) | 16 | - | - | - | - | - | - | - | - | - | - | - | (X) |
| Ringgold town (part) | 855 | 310 | 36.3 | 122 | 46.2 | 85 | 44.7 | 39 | 33.3 | 75 | 32.6 | 45 | 72.6 |
| District 6 | 2 558 | 595 | 23.3 | 210 | 28.0 | 159 | 27.6 | 98 | 26.5 | 142 | 19.6 | 33 | 45.8 |
| Bienville village (part) | 163 | 32 | 19.6 | 3 | 13.0 | 3 | 15.8 | 14 | 26.9 | 12 | 23.5 | 2 | 100.0 |
| Castor village | 217 | 44 | 20.3 | 16 | 20.8 | 16 | 26.7 | 8 | 15.7 | 9 | 17.3 | 2 | 25.0 |
| Lucky village (part) | 44 | 8 | 18.2 | 2 | 18.2 | 2 | 40.0 | 2 | 50.0 | 2 | 15.4 | - | (X) |
| District 7 | 2 168 | 556 | 25.6 | 224 | 37.3 | 177 | 37.5 | 71 | 20.9 | 121 | 20.1 | 56 | 58.3 |
| Bienville village (part) | 93 | 26 | 28.0 | 12 | 41.4 | 9 | 39.1 | 2 | 10.5 | 7 | 22.6 | 3 | 37.5 |
| Lucky village (part) | 325 | 181 | 55.7 | 94 | 72.9 | 86 | 77.5 | 11 | 32.4 | 32 | 45.1 | 22 | 81.5 |
| Saline village | 270 | 59 | 21.9 | 18 | 26.1 | 16 | 30.2 | 10 | 17.2 | 14 | 17.3 | 9 | 81.8 |
| Bossier Parish | 95 971 | 13 184 | 13.7 | 5 133 | 19.0 | 3 419 | 17.2 | 1 215 | 12.5 | 2 864 | 10.6 | 1 578 | 41.3 |
| District 1 | 13 240 | 1 110 | 8.4 | 383 | 10.3 | 277 | 9.9 | 121 | 11.5 | 230 | 6.1 | 88 | 30.4 |
| Bossier City city (part) | 7 101 | 202 | 2.8 | 15 | 0.7 | 15 | 1.0 | 20 | 4.6 | 16 | 0.8 | - | - |
| District 2 | 12 374 | 1 297 | 10.5 | 433 | 12.2 | 266 | 9.9 | 109 | 8.9 | 308 | 8.7 | 122 | 35.1 |
| Eastwood CDP (part) | 3 379 | 244 | 7.2 | 73 | 7.9 | 42 | 5.9 | - | - | 54 | 5.5 | 7 | 11.5 |
| Haughton town | 2 837 | 414 | 14.6 | 163 | 19.1 | 108 | 18.0 | 39 | 17.7 | 101 | 12.7 | 45 | 35.4 |
| Red Chute CDP (part) | 2 965 | 121 | 4.1 | 20 | 2.5 | 7 | 1.1 | 6 | 2.6 | 14 | 1.6 | 9 | 22.0 |
| District 3 | 10 336 | 1 184 | 11.5 | 428 | 15.5 | 291 | 14.1 | 161 | 14.6 | 266 | 8.5 | 114 | 40.3 |
| Benton town | 1 923 | 466 | 24.2 | 196 | 34.1 | 143 | 32.1 | 60 | 26.1 | 103 | 20.0 | 68 | 60.2 |
| District 4 | 5 401 | 1 334 | 24.7 | 482 | 34.6 | 350 | 33.6 | 200 | 27.1 | 293 | 19.3 | 157 | 58.6 |
| Plain Dealing town | 957 | 256 | 26.8 | 82 | 34.9 | 61 | 35.9 | 28 | 20.4 | 62 | 23.6 | 41 | 63.1 |
| District 5 | 10 152 | 1 173 | 11.6 | 458 | 14.3 | 315 | 13.5 | 93 | 13.2 | 281 | 9.8 | 155 | 32.3 |
| Bossier City city (part) | 8 282 | 957 | 11.6 | 381 | 14.4 | 275 | 14.1 | 83 | 14.0 | 243 | 10.2 | 155 | 35.0 |
| Eastwood CDP (part) | - | - | (X) | - | (X) | - | (X) | - | (X) | - | (X) | - | (X) |
| Red Chute CDP (part) | 1 358 | 164 | 12.1 | 46 | 14.0 | 9 | 4.7 | 10 | 10.9 | 30 | 8.2 | - | - |
| District 6 | 14 022 | 833 | 5.9 | 234 | 6.1 | 130 | 4.5 | 102 | 6.8 | 169 | 4.1 | 76 | 20.7 |
| Bossier City city (part) | 9 435 | 747 | 7.9 | 209 | 8.5 | 112 | 6.1 | 102 | 8.2 | 150 | 5.4 | 64 | 24.6 |

Table 15. **Poverty Status in 1999: 2000**—Con.

[Data based on a sample (except Tables 65-68). For information on confidentiality protection, coverage, sampling error, and nonsampling error, see Appendix G.
For location of definitions, see "How to Use This Census Report"]

| State<br>Parish<br>Parish Subdivision<br>Place | Population for whom poverty status is determined | | | | | | | | | Families with income in 1999 below poverty level | | | |
|---|---|---|---|---|---|---|---|---|---|---|---|---|---|
| | | Income in 1999 below poverty level | | | | | | | | All families | | Families with female householder, no husband present, with related children under 18 years | |
| | | All ages | | Related children | | | | Population 65 years and over | | | | | |
| | | | | Under 18 years | | 5 to 17 years | | | | | | | |
| | Total | Number | Percent | Number | Percent | Number | Percent | Number | Percent | Number | Percent | Number | Percent |
| Bossier Parish—Con. | | | | | | | | | | | | | |
| District 6—Con. | | | | | | | | | | | | | |
| Red Chute CDP (part) | 1 364 | - | - | - | - | - | - | - | - | - | - | - | - |
| District 7 | 5 455 | 2 671 | 49.0 | 1 343 | 67.1 | 860 | 66.1 | 146 | 36.0 | 580 | 45.6 | 411 | 75.1 |
| Bossier City city (part) | 5 455 | 2 671 | 49.0 | 1 343 | 67.1 | 860 | 66.1 | 146 | 36.0 | 580 | 45.6 | 411 | 75.1 |
| Shreveport city (part) | - | - | (X) | - | (X) | - | (X) | - | (X) | - | (X) | - | (X) |
| District 8 | 4 511 | 901 | 20.0 | 309 | 32.7 | 214 | 34.7 | 46 | 7.3 | 196 | 17.8 | 114 | 40.1 |
| Bossier City city (part) | 4 511 | 901 | 20.0 | 309 | 32.7 | 214 | 34.7 | 46 | 7.3 | 196 | 17.8 | 114 | 40.1 |
| District 9 | 6 277 | 1 290 | 20.6 | 487 | 31.8 | 311 | 29.5 | 142 | 17.0 | 230 | 15.3 | 165 | 40.3 |
| Bossier City city (part) | 6 277 | 1 290 | 20.6 | 487 | 31.8 | 311 | 29.5 | 142 | 17.0 | 230 | 15.3 | 165 | 40.3 |
| District 10 | 4 747 | 631 | 13.3 | 346 | 20.0 | 241 | 18.8 | 14 | 5.4 | 144 | 10.6 | 116 | 51.8 |
| Bossier City city (part) | 4 747 | 631 | 13.3 | 346 | 20.0 | 241 | 18.8 | 14 | 5.4 | 144 | 10.6 | 116 | 51.8 |
| District 11 | 4 376 | 618 | 14.1 | 214 | 18.5 | 148 | 18.1 | 56 | 10.2 | 133 | 11.1 | 60 | 31.4 |
| Bossier City city (part) | 3 890 | 534 | 13.7 | 159 | 15.1 | 113 | 14.9 | 56 | 11.0 | 113 | 10.5 | 40 | 25.8 |
| Shreveport city (part) | 486 | 84 | 17.3 | 55 | 56.1 | 35 | 58.3 | - | - | 20 | 16.9 | 20 | 55.6 |
| District 12 | 5 080 | 142 | 2.8 | 16 | 1.3 | 16 | 1.7 | 25 | 3.4 | 34 | 2.2 | - | - |
| Bossier City city (part) | 4 855 | 129 | 2.7 | 16 | 1.3 | 16 | 1.7 | 25 | 3.5 | 34 | 2.3 | - | - |
| Shreveport city (part) | 225 | 13 | 5.8 | - | - | - | (X) | - | - | - | - | - | (X) |
| Caddo Parish | 245 883 | 51 903 | 21.1 | 20 278 | 30.8 | 14 359 | 29.4 | 5 209 | 16.1 | 11 217 | 17.1 | 6 613 | 48.5 |
| District 1 | 19 302 | 3 621 | 18.8 | 1 446 | 28.4 | 1 031 | 27.2 | 438 | 15.4 | 789 | 14.6 | 348 | 51.3 |
| Belcher village | 270 | 13 | 4.8 | - | - | - | - | 1 | 4.3 | 5 | 6.3 | - | - |
| Blanchard town (part) | 1 959 | 111 | 5.7 | 19 | 3.4 | 17 | 4.4 | 38 | 13.7 | 17 | 3.0 | 6 | 10.3 |
| Gilliam village | 153 | 37 | 24.2 | 10 | 35.7 | 10 | 37.0 | 3 | 14.3 | 9 | 20.5 | 3 | 100.0 |
| Hosston village | 395 | 110 | 27.8 | 36 | 36.7 | 31 | 37.3 | 11 | 15.3 | 26 | 24.1 | 3 | 27.3 |
| Ida village | 259 | 57 | 22.0 | 17 | 30.4 | 11 | 22.9 | 12 | 19.7 | 16 | 21.1 | - | - |
| Mooringsport town | 834 | 89 | 10.7 | 26 | 10.7 | 22 | 13.6 | 18 | 14.2 | 21 | 9.8 | 15 | 42.9 |
| Oil City town | 1 202 | 432 | 35.9 | 185 | 48.1 | 138 | 47.3 | 42 | 28.4 | 90 | 28.8 | 55 | 72.4 |
| Rodessa village | 317 | 78 | 24.6 | 32 | 34.8 | 19 | 32.2 | 5 | 11.6 | 20 | 22.0 | 10 | 62.5 |
| Shreveport city (part) | 56 | - | - | - | - | - | (X) | - | - | - | - | - | (X) |
| Vivian town | 3 969 | 1 040 | 26.2 | 499 | 42.0 | 364 | 41.9 | 98 | 14.6 | 221 | 21.4 | 157 | 66.8 |
| District 2 | 19 404 | 4 748 | 24.5 | 1 938 | 35.0 | 1 381 | 33.3 | 559 | 20.0 | 1 110 | 20.7 | 660 | 53.5 |
| Blanchard town (part) | 160 | - | - | - | - | - | - | - | (X) | - | - | - | (X) |
| Shreveport city (part) | 10 189 | 3 530 | 34.6 | 1 503 | 47.6 | 1 067 | 47.3 | 438 | 27.7 | 792 | 30.3 | 542 | 59.8 |
| District 3 | 16 202 | 6 768 | 41.8 | 2 578 | 52.8 | 1 817 | 50.0 | 639 | 30.4 | 1 364 | 35.9 | 904 | 64.0 |
| Shreveport city (part) | 16 112 | 6 750 | 41.9 | 2 571 | 52.8 | 1 810 | 50.0 | 639 | 30.4 | 1 358 | 35.9 | 904 | 64.0 |
| District 4 | 21 901 | 4 599 | 21.0 | 1 690 | 31.6 | 1 071 | 28.7 | 356 | 13.7 | 877 | 16.5 | 596 | 49.6 |
| Shreveport city (part) | 21 901 | 4 599 | 21.0 | 1 690 | 31.6 | 1 071 | 28.7 | 356 | 13.7 | 877 | 16.5 | 596 | 49.6 |
| District 5 | 19 172 | 7 175 | 37.4 | 3 005 | 49.9 | 2 324 | 51.3 | 670 | 33.3 | 1 469 | 31.2 | 894 | 58.5 |
| Shreveport city (part) | 19 167 | 7 175 | 37.4 | 3 005 | 49.9 | 2 324 | 51.3 | 670 | 33.3 | 1 469 | 31.2 | 894 | 58.5 |
| District 6 | 19 206 | 8 024 | 41.8 | 3 609 | 59.3 | 2 547 | 56.5 | 705 | 30.0 | 1 878 | 39.1 | 1 063 | 65.4 |
| Shreveport city (part) | 19 206 | 8 024 | 41.8 | 3 609 | 59.3 | 2 547 | 56.5 | 705 | 30.0 | 1 878 | 39.1 | 1 063 | 65.4 |
| District 7 | 20 923 | 5 627 | 26.9 | 2 488 | 40.6 | 1 790 | 38.6 | 416 | 15.5 | 1 197 | 22.3 | 775 | 48.3 |
| Shreveport city (part) | 20 896 | 5 627 | 26.9 | 2 488 | 40.6 | 1 790 | 38.6 | 416 | 15.5 | 1 197 | 22.4 | 775 | 48.3 |
| District 8 | 22 361 | 1 687 | 7.5 | 344 | 8.0 | 176 | 5.7 | 175 | 4.0 | 270 | 4.4 | 137 | 17.7 |
| Shreveport city (part) | 21 796 | 1 632 | 7.5 | 339 | 8.1 | 176 | 5.8 | 175 | 4.1 | 265 | 4.5 | 132 | 17.3 |
| District 9 | 22 240 | 1 714 | 7.7 | 490 | 8.9 | 389 | 9.0 | 314 | 9.7 | 347 | 5.6 | 166 | 26.2 |
| Shreveport city (part) | 18 488 | 1 487 | 8.0 | 431 | 9.4 | 350 | 9.9 | 271 | 9.7 | 288 | 5.7 | 142 | 26.3 |
| District 10 | 19 676 | 2 625 | 13.3 | 850 | 16.5 | 499 | 13.7 | 332 | 12.1 | 632 | 11.4 | 342 | 35.1 |
| Shreveport city (part) | 19 588 | 2 588 | 13.2 | 833 | 16.2 | 493 | 13.6 | 332 | 12.1 | 619 | 11.2 | 335 | 34.6 |
| District 11 | 22 238 | 2 237 | 10.1 | 724 | 13.1 | 436 | 10.9 | 365 | 15.7 | 551 | 8.6 | 325 | 36.6 |
| Shreveport city (part) | 12 555 | 959 | 7.6 | 361 | 11.3 | 168 | 7.5 | 116 | 9.8 | 254 | 7.1 | 177 | 30.6 |
| District 12 | 23 258 | 3 078 | 13.2 | 1 116 | 17.7 | 898 | 18.9 | 240 | 10.4 | 733 | 11.1 | 403 | 37.7 |
| Greenwood town | 2 313 | 308 | 13.3 | 102 | 19.3 | 67 | 18.3 | 49 | 20.9 | 63 | 9.3 | 37 | 41.1 |
| Shreveport city (part) | 14 791 | 2 037 | 13.8 | 698 | 17.7 | 556 | 19.0 | 122 | 7.9 | 497 | 12.2 | 301 | 37.3 |
| Calcasieu Parish | 178 713 | 27 582 | 15.4 | 9 760 | 19.9 | 6 609 | 18.4 | 2 909 | 14.2 | 6 304 | 12.8 | 3 247 | 46.6 |
| District 1 | 15 150 | 1 193 | 7.9 | 360 | 8.1 | 250 | 7.4 | 140 | 12.4 | 304 | 6.9 | 147 | 36.5 |
| Moss Bluff CDP | 10 529 | 873 | 8.3 | 306 | 9.7 | 215 | 9.0 | 102 | 12.5 | 223 | 7.3 | 115 | 39.5 |
| District 2 | 11 982 | 2 893 | 24.1 | 1 024 | 30.0 | 743 | 28.5 | 399 | 28.6 | 690 | 21.6 | 310 | 48.4 |
| Iowa town (part) | - | - | (X) | - | (X) | - | (X) | - | (X) | - | (X) | - | (X) |
| Lake Charles city (part) | 6 355 | 1 701 | 26.8 | 609 | 32.7 | 455 | 30.7 | 250 | 29.8 | 406 | 24.4 | 234 | 50.2 |
| District 3 | 7 255 | 2 410 | 33.2 | 692 | 35.6 | 470 | 33.1 | 384 | 32.0 | 521 | 29.2 | 246 | 58.7 |
| Lake Charles city (part) | 5 758 | 2 212 | 38.4 | 619 | 40.9 | 416 | 37.9 | 379 | 34.4 | 456 | 33.7 | 215 | 57.5 |
| District 4 | 10 763 | 3 084 | 28.7 | 1 272 | 39.7 | 850 | 36.7 | 173 | 14.4 | 792 | 26.8 | 464 | 58.6 |
| Lake Charles city (part) | 10 528 | 2 922 | 27.8 | 1 171 | 38.0 | 760 | 34.6 | 173 | 14.5 | 744 | 25.7 | 424 | 57.6 |
| District 5 | 10 627 | 2 173 | 20.4 | 804 | 31.8 | 513 | 31.5 | 258 | 15.6 | 423 | 16.7 | 307 | 51.9 |
| Lake Charles city (part) | 10 627 | 2 173 | 20.4 | 804 | 31.8 | 513 | 31.5 | 258 | 15.6 | 423 | 16.7 | 307 | 51.9 |
| District 6 | 9 974 | 1 050 | 10.5 | 343 | 15.0 | 209 | 12.2 | 78 | 4.1 | 222 | 7.7 | 142 | 46.4 |
| Lake Charles city (part) | 8 958 | 992 | 11.1 | 343 | 16.3 | 209 | 13.2 | 53 | 3.1 | 210 | 8.2 | 142 | 46.4 |
| Prien CDP (part) | 1 016 | 58 | 5.7 | - | - | - | - | 25 | 14.4 | 12 | 3.8 | - | (X) |
| District 7 | 11 019 | 1 401 | 12.7 | 493 | 18.4 | 272 | 14.9 | 86 | 5.4 | 310 | 10.1 | 205 | 36.7 |
| Lake Charles city (part) | 11 019 | 1 401 | 12.7 | 493 | 18.4 | 272 | 14.9 | 86 | 5.4 | 310 | 10.1 | 205 | 36.7 |
| District 8 | 15 717 | 1 444 | 9.2 | 494 | 10.7 | 414 | 11.5 | 70 | 5.8 | 294 | 6.7 | 182 | 45.7 |
| Lake Charles city (part) | 7 116 | 549 | 7.7 | 103 | 5.6 | 81 | 5.3 | 14 | 2.1 | 70 | 3.7 | 58 | 32.8 |
| Prien CDP (part) | 6 005 | 483 | 8.0 | 177 | 9.5 | 177 | 12.9 | 56 | 12.1 | 127 | 7.2 | 57 | 42.5 |
| District 9 | 12 337 | 1 065 | 8.6 | 320 | 10.3 | 229 | 10.3 | 101 | 7.7 | 263 | 7.6 | 73 | 23.0 |
| Lake Charles city (part) | 3 034 | 131 | 4.3 | - | - | - | - | 47 | 7.3 | 24 | 2.7 | - | - |
| District 10 | 12 778 | 2 579 | 20.2 | 1 050 | 27.0 | 681 | 24.0 | 182 | 17.7 | 639 | 18.7 | 377 | 63.0 |
| Iowa town (part) | 2 639 | 541 | 20.5 | 210 | 27.2 | 145 | 24.2 | 55 | 19.2 | 126 | 17.5 | 49 | 42.6 |
| Lake Charles city (part) | 4 898 | 1 306 | 26.7 | 587 | 37.5 | 354 | 31.2 | 63 | 20.2 | 317 | 24.9 | 235 | 61.5 |
| District 11 | 12 072 | 2 292 | 19.0 | 789 | 23.6 | 565 | 23.6 | 257 | 15.7 | 485 | 14.4 | 189 | 46.6 |
| DeQuincy city | 3 298 | 629 | 19.1 | 216 | 24.7 | 131 | 21.3 | 75 | 15.2 | 131 | 14.2 | 70 | 54.3 |
| Vinton town (part) | 3 318 | 756 | 22.8 | 252 | 26.1 | 200 | 26.6 | 72 | 17.3 | 165 | 18.2 | 67 | 37.9 |
| District 12 | 12 903 | 1 103 | 8.5 | 364 | 10.4 | 257 | 9.8 | 136 | 10.4 | 255 | 7.0 | 117 | 34.8 |
| Carlyss CDP | 4 071 | 394 | 9.7 | 141 | 12.1 | 90 | 10.3 | 36 | 10.4 | 91 | 8.1 | 43 | 41.0 |
| Sulphur city (part) | 2 015 | 200 | 9.9 | 88 | 18.1 | 55 | 15.2 | 21 | 6.3 | 44 | 7.5 | 30 | 41.1 |
| Vinton town (part) | - | - | (X) | - | (X) | - | (X) | - | (X) | - | (X) | - | (X) |
| District 13 | 13 345 | 2 200 | 16.5 | 790 | 21.3 | 478 | 18.3 | 354 | 23.3 | 501 | 13.5 | 198 | 39.8 |

Table 15. **Poverty Status in 1999: 2000**—Con.

[Data based on a sample (except Tables 65-68). For information on confidentiality protection, coverage, sampling error, and nonsampling error, see Appendix G.
For location of definitions, see "How to Use This Census Report"]

| State<br>Parish<br>Parish Subdivision<br>Place | Population for whom poverty status is determined | | | | | | | | | Families with income in 1999 below poverty level | | | |
|---|---|---|---|---|---|---|---|---|---|---|---|---|---|
| | | Income in 1999 below poverty level | | | | | | | | All families | | Families with female householder, no husband present, with related children under 18 years | |
| | | All ages | | Related children | | | | Population 65 years and over | | | | | |
| | | | | Under 18 years | | 5 to 17 years | | | | | | | |
| | Total | Number | Percent | Number | Percent | Number | Percent | Number | Percent | Number | Percent | Number | Percent |
| Calcasieu Parish—Con. | | | | | | | | | | | | | |
| District 13—Con. | | | | | | | | | | | | | |
| Sulphur city (part) | 8 829 | 1 713 | 19.4 | 604 | 25.3 | 349 | 21.4 | 283 | 23.6 | 396 | 16.4 | 154 | 39.6 |
| District 14 | 11 404 | 1 529 | 13.4 | 538 | 16.5 | 442 | 17.3 | 212 | 16.7 | 355 | 11.1 | 172 | 42.3 |
| Westlake city | 4 502 | 784 | 17.4 | 269 | 22.3 | 233 | 25.5 | 128 | 20.3 | 196 | 14.9 | 113 | 50.4 |
| District 15 | 11 387 | 1 166 | 10.2 | 427 | 13.7 | 236 | 10.4 | 79 | 6.5 | 250 | 7.8 | 118 | 39.5 |
| Sulphur city (part) | 9 223 | 758 | 8.2 | 285 | 11.2 | 156 | 8.3 | 64 | 6.3 | 149 | 5.7 | 104 | 42.1 |
| Caldwell Parish | 9 870 | 2 097 | 21.2 | 687 | 27.1 | 492 | 26.1 | 267 | 19.5 | 498 | 17.7 | 190 | 54.8 |
| District 1 | 1 394 | 174 | 12.5 | 39 | 12.5 | 35 | 15.0 | 28 | 13.9 | 43 | 10.8 | 10 | 20.8 |
| District 2 | 1 299 | 312 | 24.0 | 105 | 33.3 | 69 | 29.7 | 57 | 25.7 | 70 | 19.0 | 16 | 53.3 |
| Columbia town (part) | 110 | 36 | 32.7 | 15 | 42.9 | 8 | 33.3 | 9 | 34.6 | 7 | 25.0 | 5 | 100.0 |
| District 3 | 1 533 | 296 | 19.3 | 105 | 27.1 | 62 | 23.6 | 33 | 15.9 | 73 | 15.3 | 26 | 44.1 |
| Grayson village | 567 | 145 | 25.6 | 55 | 38.2 | 34 | 32.7 | 13 | 16.3 | 41 | 23.2 | 18 | 54.5 |
| District 4 | 1 329 | 602 | 45.3 | 253 | 61.9 | 172 | 60.6 | 67 | 32.8 | 155 | 43.3 | 99 | 76.2 |
| Columbia town (part) | 288 | 67 | 23.3 | 16 | 25.8 | 14 | 30.4 | 15 | 30.6 | 13 | 16.9 | 7 | 77.8 |
| District 5 | 1 393 | 266 | 19.1 | 58 | 18.0 | 46 | 17.4 | 28 | 13.8 | 66 | 17.5 | 9 | 37.5 |
| District 6 | 1 535 | 251 | 16.4 | 73 | 15.9 | 61 | 17.6 | 37 | 22.2 | 52 | 12.3 | 19 | 48.7 |
| Clarks village | 568 | 154 | 27.1 | 42 | 26.9 | 34 | 29.6 | 29 | 38.2 | 31 | 19.9 | 13 | 48.1 |
| District 7 | 1 387 | 196 | 14.1 | 54 | 16.5 | 47 | 17.9 | 17 | 10.4 | 39 | 9.5 | 11 | 64.7 |
| Cameron Parish | 9 879 | 1 220 | 12.3 | 364 | 13.1 | 293 | 13.6 | 153 | 14.8 | 247 | 9.1 | 59 | 25.3 |
| District 1 | 1 205 | 174 | 14.4 | 64 | 21.3 | 57 | 23.5 | 27 | 17.0 | 34 | 10.0 | 22 | 57.9 |
| Cameron CDP (part) | 268 | 98 | 36.6 | 45 | 69.2 | 40 | 80.0 | - | - | 16 | 23.5 | 10 | 100.0 |
| District 2 | 1 623 | 150 | 9.2 | 48 | 11.5 | 44 | 15.3 | 7 | 4.4 | 16 | 3.9 | - | - |
| Hackberry CDP | 1 623 | 150 | 9.2 | 48 | 11.5 | 44 | 15.3 | 7 | 4.4 | 16 | 3.9 | - | - |
| District 3 | 2 631 | 198 | 7.5 | 78 | 9.4 | 64 | 10.4 | 36 | 17.4 | 52 | 7.0 | 17 | 27.0 |
| District 4 | 1 547 | 241 | 15.6 | 75 | 18.1 | 58 | 16.1 | 14 | 8.0 | 42 | 9.5 | 6 | 16.2 |
| District 5 | 1 211 | 181 | 14.9 | 44 | 13.7 | 33 | 13.4 | 39 | 22.4 | 31 | 9.9 | 4 | 20.0 |
| Cameron CDP (part) | - | - | (X) | - | (X) | - | (X) | - | (X) | - | (X) | - | (X) |
| District 6 | 1 662 | 276 | 16.6 | 55 | 11.3 | 37 | 9.3 | 30 | 18.6 | 72 | 16.0 | 10 | 16.9 |
| Cameron CDP (part) | 1 662 | 276 | 16.6 | 55 | 11.3 | 37 | 9.3 | 30 | 18.6 | 72 | 16.0 | 10 | 16.9 |
| Catahoula Parish | 10 379 | 2 921 | 28.1 | 1 144 | 41.8 | 795 | 38.6 | 292 | 20.1 | 686 | 22.6 | 274 | 62.0 |
| District 1 | 952 | 426 | 44.7 | 173 | 63.4 | 101 | 54.0 | 42 | 28.2 | 103 | 36.8 | 31 | 88.6 |
| Sicily Island village (part) | - | - | (X) | - | (X) | - | (X) | - | (X) | - | (X) | - | (X) |
| District 2 | 1 074 | 403 | 37.5 | 179 | 57.4 | 156 | 63.2 | 28 | 18.5 | 82 | 28.8 | 38 | 80.9 |
| Sicily Island village (part) | 467 | 220 | 47.1 | 101 | 61.6 | 95 | 70.9 | 7 | 12.1 | 45 | 45.5 | 34 | 87.2 |
| District 3 | 1 133 | 160 | 14.1 | 35 | 12.3 | 16 | 7.3 | 18 | 13.3 | 47 | 14.2 | - | - |
| District 4 | 1 170 | 236 | 20.2 | 59 | 23.7 | 39 | 20.1 | 46 | 21.9 | 62 | 16.7 | 34 | 69.4 |
| Harrisonburg village | 290 | 80 | 27.6 | 17 | 26.2 | 15 | 26.8 | 19 | 25.7 | 13 | 17.1 | 5 | 55.6 |
| District 5 | 1 430 | 314 | 22.0 | 113 | 36.0 | 75 | 32.8 | 62 | 27.9 | 75 | 17.9 | 16 | 57.1 |
| District 6 | 1 299 | 261 | 20.1 | 126 | 36.1 | 91 | 36.1 | 12 | 7.6 | 68 | 16.4 | 22 | 52.4 |
| Jonesville town (part) | 57 | 4 | 7.0 | - | (X) | - | (X) | - | - | - | - | - | (X) |
| District 7 | 921 | 334 | 36.3 | 123 | 47.7 | 100 | 48.8 | 26 | 21.7 | 84 | 32.7 | 51 | 62.2 |
| Jonesville town (part) | 921 | 334 | 36.3 | 123 | 47.7 | 100 | 48.8 | 26 | 21.7 | 84 | 32.7 | 51 | 62.2 |
| District 8 | 1 362 | 522 | 38.3 | 231 | 50.9 | 132 | 41.5 | 51 | 32.3 | 111 | 31.4 | 63 | 61.2 |
| Jonesville town (part) | 1 362 | 522 | 38.3 | 231 | 50.9 | 132 | 41.5 | 51 | 32.3 | 111 | 31.4 | 63 | 61.2 |
| District 9 | 1 038 | 265 | 25.5 | 105 | 42.7 | 85 | 41.3 | 7 | 4.7 | 54 | 16.5 | 19 | 36.5 |
| Jonesville town (part) | - | - | (X) | - | (X) | - | (X) | - | (X) | - | (X) | - | (X) |
| Claiborne Parish | 15 617 | 4 141 | 26.5 | 1 526 | 36.3 | 1 132 | 35.1 | 627 | 23.2 | 940 | 21.4 | 425 | 55.6 |
| District 1 | 1 754 | 538 | 30.7 | 211 | 38.2 | 153 | 35.7 | 67 | 33.2 | 117 | 23.8 | 41 | 43.6 |
| Junction City village (part) | 119 | 7 | 5.9 | 1 | 3.8 | - | - | 3 | 9.7 | 1 | 2.8 | 1 | 100.0 |
| District 2 | 1 647 | 314 | 19.1 | 109 | 28.5 | 65 | 22.2 | 104 | 25.3 | 76 | 16.6 | 31 | 38.8 |
| Haynesville town (part) | 844 | 172 | 20.4 | 65 | 35.9 | 40 | 29.9 | 63 | 21.9 | 38 | 15.8 | 12 | 40.0 |
| District 3 | 1 308 | 432 | 33.0 | 163 | 47.9 | 125 | 51.4 | 46 | 22.4 | 96 | 26.4 | 46 | 67.6 |
| Haynesville town (part) | 921 | 324 | 35.2 | 141 | 53.8 | 108 | 59.7 | 26 | 16.8 | 76 | 30.2 | 46 | 74.2 |
| District 4 | 1 302 | 351 | 27.0 | 113 | 28.3 | 79 | 25.9 | 42 | 24.6 | 84 | 23.3 | 42 | 56.0 |
| Haynesville town (part) | 768 | 209 | 27.2 | 76 | 28.9 | 57 | 28.1 | 21 | 19.6 | 52 | 25.4 | 28 | 45.9 |
| District 5 | 1 608 | 342 | 21.3 | 102 | 25.4 | 82 | 28.0 | 91 | 33.2 | 91 | 19.8 | 21 | 40.4 |
| Athens village | 226 | 32 | 14.2 | 9 | 13.6 | 7 | 13.5 | 9 | 20.0 | 4 | 7.0 | 1 | 16.7 |
| District 6 | 1 811 | 392 | 21.6 | 105 | 27.5 | 87 | 28.2 | 80 | 22.4 | 98 | 17.9 | 35 | 52.2 |
| Lisbon village | 184 | 11 | 6.0 | 2 | 6.3 | 2 | 7.7 | 3 | 9.1 | 2 | 3.6 | 2 | 100.0 |
| District 7 | 1 941 | 373 | 19.2 | 144 | 25.6 | 103 | 22.4 | 27 | 8.6 | 94 | 17.3 | 57 | 58.8 |
| Homer town (part) | 1 040 | 155 | 14.9 | 61 | 21.9 | 44 | 19.8 | 8 | 4.0 | 34 | 11.2 | 18 | 40.0 |
| District 8 | 1 043 | 310 | 29.7 | 132 | 49.6 | 80 | 47.3 | 29 | 14.4 | 78 | 26.4 | 49 | 67.1 |
| Homer town (part) | 532 | 161 | 30.3 | 69 | 48.3 | 36 | 42.4 | 4 | 4.8 | 43 | 27.2 | 24 | 75.0 |
| District 9 | 1 990 | 650 | 32.7 | 284 | 53.3 | 226 | 52.3 | 85 | 22.6 | 113 | 20.6 | 57 | 65.5 |
| Homer town (part) | 939 | 417 | 44.4 | 213 | 67.2 | 175 | 71.7 | 41 | 28.1 | 64 | 27.0 | 41 | 65.1 |
| District 10 | 1 213 | 439 | 36.2 | 163 | 42.7 | 132 | 44.9 | 56 | 29.3 | 93 | 28.8 | 46 | 64.8 |
| Homer town (part) | 1 213 | 439 | 36.2 | 163 | 42.7 | 132 | 44.9 | 56 | 29.3 | 93 | 28.8 | 46 | 64.8 |
| Concordia Parish | 19 513 | 5 680 | 29.1 | 2 336 | 42.0 | 1 640 | 39.9 | 570 | 20.6 | 1 327 | 24.3 | 644 | 63.1 |
| District 1 | 3 782 | 1 660 | 43.9 | 683 | 66.0 | 496 | 64.2 | 136 | 22.8 | 349 | 33.8 | 201 | 80.4 |
| Clayton town | 841 | 381 | 45.3 | 158 | 59.0 | 115 | 57.8 | 37 | 34.9 | 86 | 38.9 | 57 | 79.2 |
| Ferriday town (part) | 1 745 | 1 049 | 60.1 | 460 | 82.6 | 333 | 80.6 | 83 | 36.6 | 226 | 51.1 | 141 | 81.5 |
| West Ferriday CDP (part) | - | - | (X) | - | (X) | - | (X) | - | (X) | - | (X) | - | (X) |
| District 2 | 2 052 | 750 | 36.5 | 308 | 49.2 | 227 | 46.7 | 46 | 19.3 | 174 | 34.2 | 83 | 57.2 |
| Vidalia town (part) | 1 517 | 537 | 35.4 | 219 | 49.1 | 159 | 45.4 | 38 | 18.2 | 126 | 31.9 | 56 | 56.6 |
| District 3 | 4 293 | 607 | 14.1 | 216 | 18.8 | 172 | 19.4 | 70 | 11.4 | 169 | 13.2 | 54 | 32.7 |
| Vidalia town (part) | 3 083 | 342 | 11.1 | 100 | 12.2 | 61 | 9.6 | 60 | 11.6 | 109 | 11.8 | 27 | 22.5 |
| District 4 | 5 116 | 1 761 | 34.4 | 806 | 52.3 | 523 | 48.1 | 173 | 23.9 | 426 | 29.6 | 222 | 67.5 |
| Ferriday town (part) | 1 745 | 604 | 34.6 | 319 | 57.7 | 176 | 51.6 | 40 | 15.2 | 165 | 31.9 | 135 | 72.2 |
| Ridgecrest town | 739 | 160 | 21.7 | 56 | 33.9 | 36 | 30.3 | 12 | 10.0 | 43 | 17.8 | 4 | 36.4 |
| West Ferriday CDP (part) | 810 | 481 | 59.4 | 218 | 78.1 | 154 | 73.3 | 77 | 62.1 | 92 | 50.5 | 42 | 72.4 |
| District 5A | 2 099 | 603 | 28.7 | 255 | 38.4 | 163 | 33.9 | 56 | 21.3 | 137 | 24.2 | 84 | 76.4 |
| West Ferriday CDP (part) | 755 | 205 | 27.2 | 88 | 35.8 | 57 | 33.1 | 10 | 12.0 | 42 | 20.6 | 15 | 50.0 |
| District 5B | 2 171 | 299 | 13.8 | 68 | 12.4 | 59 | 14.8 | 89 | 26.7 | 72 | 11.2 | - | - |

Table 15. **Poverty Status in 1999: 2000**—Con.

[Data based on a sample (except Tables 65-68). For information on confidentiality protection, coverage, sampling error, and nonsampling error, see Appendix G.
For location of definitions, see "How to Use This Census Report"]

| State<br>Parish<br>Parish Subdivision<br>Place | Population for whom poverty status is determined | | | | | | | | | Families with income in 1999 below poverty level | | | |
|---|---|---|---|---|---|---|---|---|---|---|---|---|---|
| | | Income in 1999 below poverty level | | | | | | | | All families | | Families with female householder, no husband present, with related children under 18 years | |
| | | All ages | | Related children | | | | Population 65 years and over | | | | | |
| | | | | Under 18 years | | 5 to 17 years | | | | | | | |
| | Total | Number | Percent | Number | Percent | Number | Percent | Number | Percent | Number | Percent | Number | Percent |
| De Soto Parish | 25 125 | 6 296 | 25.1 | 2 400 | 33.8 | 1 768 | 33.3 | 880 | 24.9 | 1 466 | 21.0 | 783 | 59.4 |
| District 1A | 2 020 | 452 | 22.4 | 178 | 34.3 | 130 | 34.8 | 67 | 22.0 | 115 | 19.3 | 43 | 60.6 |
| Keachi town (part) | 284 | 73 | 25.7 | 32 | 40.0 | 27 | 45.8 | 11 | 28.2 | 14 | 19.2 | 6 | 46.2 |
| Longstreet village | 146 | 14 | 9.6 | - | - | - | - | 8 | 24.2 | 5 | 12.5 | - | (X) |
| District 1B | 2 556 | 687 | 26.9 | 269 | 36.4 | 207 | 36.4 | 89 | 24.0 | 169 | 23.6 | 76 | 60.8 |
| Logansport town | 1 627 | 510 | 31.3 | 217 | 43.9 | 161 | 44.0 | 72 | 27.1 | 128 | 28.0 | 62 | 61.4 |
| District 1C | 2 035 | 351 | 17.2 | 86 | 18.2 | 67 | 20.0 | 114 | 26.6 | 97 | 16.1 | 33 | 63.5 |
| Grand Cane village | 189 | 31 | 16.4 | 11 | 17.2 | 9 | 17.0 | 8 | 21.6 | 8 | 15.7 | 5 | 62.5 |
| Stanley village | 135 | 30 | 22.2 | 19 | 55.9 | 14 | 51.9 | 6 | 16.2 | 7 | 19.4 | 5 | 100.0 |
| District 2 | 2 971 | 349 | 11.7 | 133 | 16.6 | 88 | 14.6 | 25 | 8.9 | 79 | 9.2 | 16 | 24.6 |
| Stonewall town | 1 623 | 169 | 10.4 | 56 | 13.0 | 41 | 12.6 | 14 | 7.3 | 39 | 8.5 | 10 | 26.3 |
| District 3 | 3 007 | 578 | 19.2 | 251 | 28.0 | 195 | 29.0 | 38 | 11.2 | 130 | 15.4 | 64 | 51.6 |
| Keachi town (part) | 28 | - | - | - | - | - | - | - | - | - | - | - | (X) |
| District 4A | 2 308 | 582 | 25.2 | 204 | 36.2 | 144 | 35.3 | 90 | 21.3 | 148 | 21.6 | 78 | 62.9 |
| Mansfield city (part) | 1 482 | 431 | 29.1 | 176 | 43.1 | 130 | 43.8 | 45 | 17.9 | 105 | 25.2 | 68 | 62.4 |
| District 4B | 2 105 | 662 | 31.4 | 262 | 36.7 | 209 | 38.3 | 58 | 26.2 | 142 | 25.7 | 75 | 47.2 |
| Mansfield city (part) | 2 105 | 662 | 31.4 | 262 | 36.7 | 209 | 38.3 | 58 | 26.2 | 142 | 25.7 | 75 | 47.2 |
| District 4C | 1 988 | 852 | 42.9 | 335 | 55.6 | 246 | 54.3 | 141 | 41.7 | 159 | 33.2 | 120 | 73.6 |
| Mansfield city (part) | 1 616 | 663 | 41.0 | 295 | 54.6 | 212 | 53.4 | 86 | 35.2 | 124 | 31.5 | 97 | 71.3 |
| District 4D | 1 793 | 670 | 37.4 | 280 | 48.4 | 178 | 42.8 | 72 | 29.0 | 170 | 34.8 | 136 | 73.5 |
| South Mansfield village | 354 | 164 | 46.3 | 55 | 52.4 | 36 | 51.4 | 28 | 40.0 | 44 | 44.9 | 28 | 80.0 |
| District 5 | 2 486 | 614 | 24.7 | 268 | 37.2 | 212 | 37.6 | 47 | 18.4 | 141 | 21.7 | 109 | 55.9 |
| Mansfield city (part) | - | - | (X) | - | (X) | - | (X) | - | (X) | - | (X) | - | (X) |
| District 6 | 1 856 | 499 | 26.9 | 134 | 27.2 | 92 | 24.8 | 139 | 42.4 | 116 | 23.2 | 33 | 60.0 |
| East Baton Rouge Parish | 398 888 | 71 276 | 17.9 | 23 942 | 22.7 | 16 546 | 21.6 | 4 490 | 11.5 | 13 647 | 13.2 | 7 974 | 42.7 |
| District 1 | 35 506 | 4 413 | 12.4 | 1 756 | 17.0 | 1 271 | 16.2 | 347 | 10.3 | 1 037 | 10.4 | 525 | 36.8 |
| Baker city (part) | 8 934 | 1 449 | 16.2 | 625 | 22.9 | 437 | 22.6 | 81 | 10.9 | 373 | 15.0 | 222 | 35.1 |
| Zachary city | 11 310 | 1 028 | 9.1 | 441 | 12.6 | 321 | 12.0 | 80 | 7.9 | 220 | 6.9 | 139 | 36.9 |
| District 2 | 23 919 | 7 252 | 30.3 | 3 210 | 43.6 | 2 254 | 41.3 | 536 | 18.8 | 1 700 | 27.0 | 1 193 | 56.2 |
| Baker city (part) | 4 423 | 623 | 14.1 | 310 | 25.0 | 239 | 24.8 | 53 | 10.1 | 121 | 10.1 | 94 | 38.7 |
| Baton Rouge city (part) | 16 041 | 6 107 | 38.1 | 2 747 | 53.2 | 1 906 | 52.3 | 423 | 22.2 | 1 421 | 34.3 | 1 037 | 62.4 |
| Brownfields CDP (part) | 1 180 | 227 | 19.2 | 55 | 16.7 | 49 | 16.3 | 20 | 13.5 | 92 | 25.8 | 34 | 28.3 |
| District 3 | 41 831 | 8 705 | 20.8 | 1 332 | 13.7 | 823 | 12.1 | 173 | 9.3 | 861 | 9.1 | 428 | 32.6 |
| Baton Rouge city (part) | 9 336 | 3 893 | 41.7 | 73 | 7.1 | 20 | 3.0 | 46 | 15.9 | 131 | 10.4 | 31 | 32.6 |
| Gardere CDP | 8 826 | 2 450 | 27.8 | 976 | 34.3 | 596 | 32.6 | 13 | 15.1 | 460 | 22.7 | 282 | 41.2 |
| Oak Hills Place CDP | 7 988 | 255 | 3.2 | 47 | 2.1 | 15 | 0.9 | 16 | 2.7 | 70 | 3.1 | 51 | 29.3 |
| Village St. George CDP | 6 843 | 461 | 6.7 | 176 | 8.7 | 141 | 9.6 | 39 | 14.8 | 98 | 5.3 | 59 | 23.8 |
| District 4 | 34 848 | 2 325 | 6.7 | 766 | 7.8 | 589 | 8.0 | 178 | 6.1 | 523 | 5.2 | 240 | 22.7 |
| Baker city (part) | - | - | (X) | - | (X) | - | (X) | - | (X) | - | (X) | - | (X) |
| Brownfields CDP (part) | 3 769 | 279 | 7.4 | 60 | 6.2 | 46 | 6.6 | 35 | 7.4 | 77 | 7.0 | 14 | 12.5 |
| Monticello CDP | 4 763 | 242 | 5.1 | 111 | 7.3 | 90 | 8.0 | 8 | 2.7 | 62 | 4.6 | 34 | 15.5 |
| District 5 | 30 194 | 9 857 | 32.6 | 4 494 | 43.4 | 3 182 | 41.7 | 571 | 23.7 | 2 366 | 30.7 | 1 514 | 59.0 |
| Baton Rouge city (part) | 16 570 | 6 163 | 37.2 | 2 820 | 47.8 | 1 956 | 46.1 | 362 | 25.2 | 1 474 | 35.8 | 986 | 60.9 |
| Merrydale CDP | 10 316 | 3 265 | 31.6 | 1 531 | 42.7 | 1 112 | 40.6 | 174 | 26.7 | 779 | 28.6 | 499 | 60.3 |
| District 6 | 34 706 | 7 084 | 20.4 | 2 847 | 29.5 | 1 868 | 27.9 | 382 | 8.6 | 1 510 | 16.7 | 971 | 46.1 |
| Baton Rouge city (part) | 34 706 | 7 084 | 20.4 | 2 847 | 29.5 | 1 868 | 27.9 | 382 | 8.6 | 1 510 | 16.7 | 971 | 46.1 |
| District 7 | 31 873 | 9 897 | 31.1 | 3 938 | 39.6 | 2 847 | 38.7 | 746 | 25.1 | 2 173 | 27.5 | 1 185 | 46.3 |
| Baton Rouge city (part) | 31 873 | 9 897 | 31.1 | 3 938 | 39.6 | 2 847 | 38.7 | 746 | 25.1 | 2 173 | 27.5 | 1 185 | 46.3 |
| District 8 | 33 476 | 2 667 | 8.0 | 726 | 9.4 | 461 | 8.1 | 101 | 2.6 | 443 | 4.9 | 252 | 19.9 |
| Baton Rouge city (part) | 28 927 | 2 476 | 8.6 | 674 | 10.0 | 419 | 8.4 | 84 | 2.5 | 404 | 5.3 | 242 | 22.8 |
| District 9 | 41 857 | 1 429 | 3.4 | 468 | 3.9 | 329 | 3.8 | 33 | 1.4 | 268 | 2.2 | 151 | 16.1 |
| Baton Rouge city (part) | 2 527 | 104 | 4.1 | 13 | 2.1 | 13 | 2.8 | 8 | 3.4 | 25 | 3.5 | 6 | 54.5 |
| Old Jefferson CDP | 5 626 | 210 | 3.7 | 78 | 4.8 | 55 | 4.6 | - | - | 36 | 2.3 | 8 | 6.9 |
| Shenandoah CDP | 17 115 | 368 | 2.2 | 140 | 2.8 | 113 | 2.8 | 1 | 0.1 | 61 | 1.2 | 35 | 11.6 |
| District 10 | 26 191 | 9 921 | 37.9 | 3 308 | 53.2 | 2 267 | 52.1 | 843 | 31.4 | 1 843 | 32.6 | 1 136 | 63.7 |
| Baton Rouge city (part) | 26 191 | 9 921 | 37.9 | 3 308 | 53.2 | 2 267 | 52.1 | 843 | 31.4 | 1 843 | 32.6 | 1 136 | 63.7 |
| District 11 | 35 499 | 3 605 | 10.2 | 679 | 10.3 | 379 | 8.1 | 373 | 7.0 | 582 | 6.5 | 249 | 28.4 |
| Baton Rouge city (part) | 21 026 | 2 058 | 9.8 | 301 | 8.5 | 150 | 5.9 | 314 | 8.0 | 253 | 4.7 | 120 | 28.5 |
| Inniswold CDP | 4 991 | 394 | 7.9 | 103 | 8.0 | 56 | 6.5 | 12 | 2.8 | 87 | 6.4 | 29 | 15.2 |
| Westminster CDP | 2 664 | 50 | 1.9 | 10 | 1.7 | 10 | 2.1 | - | - | 14 | 1.9 | - | - |
| District 12 | 28 988 | 4 121 | 14.2 | 418 | 7.3 | 276 | 6.5 | 207 | 5.5 | 341 | 4.7 | 130 | 19.2 |
| Baton Rouge city (part) | 28 988 | 4 121 | 14.2 | 418 | 7.3 | 276 | 6.5 | 207 | 5.5 | 341 | 4.7 | 130 | 19.2 |
| Industrial Complex UT | - | - | (X) | - | (X) | - | (X) | - | (X) | - | (X) | - | (X) |
| East Carroll Parish | 8 372 | 3 387 | 40.5 | 1 605 | 56.8 | 1 161 | 54.9 | 373 | 32.7 | 703 | 32.6 | 473 | 72.4 |
| District 1 | 886 | 116 | 13.1 | 9 | 3.8 | 9 | 4.8 | 38 | 31.7 | 30 | 11.3 | 11 | 55.0 |
| District 2 | 886 | 140 | 15.8 | 29 | 12.6 | 6 | 3.8 | 61 | 34.5 | 29 | 11.0 | 6 | 23.1 |
| District 3 | 922 | 387 | 42.0 | 128 | 48.9 | 94 | 49.5 | 66 | 49.3 | 84 | 35.4 | 58 | 67.4 |
| Lake Providence town (part) | 300 | 159 | 53.0 | 57 | 46.0 | 49 | 44.5 | 17 | 73.9 | 40 | 56.3 | 32 | 80.0 |
| District 4 | 917 | 125 | 13.6 | 40 | 20.1 | 26 | 17.7 | 40 | 21.7 | 30 | 10.8 | 5 | 25.0 |
| Lake Providence town (part) | 626 | 95 | 15.2 | 33 | 23.9 | 26 | 28.0 | 22 | 15.9 | 21 | 11.5 | - | - |
| District 5 | 1 107 | 462 | 41.7 | 252 | 57.1 | 181 | 54.4 | 42 | 24.4 | 79 | 30.4 | 62 | 76.5 |
| Lake Providence town (part) | 1 107 | 462 | 41.7 | 252 | 57.1 | 181 | 54.4 | 42 | 24.4 | 79 | 30.4 | 62 | 76.5 |
| District 6 | 984 | 567 | 57.6 | 360 | 82.2 | 261 | 77.9 | - | - | 101 | 48.6 | 84 | 67.2 |
| Lake Providence town (part) | 984 | 567 | 57.6 | 360 | 82.2 | 261 | 77.9 | - | - | 101 | 48.6 | 84 | 67.2 |
| District 7 | 884 | 508 | 57.5 | 268 | 77.0 | 206 | 73.8 | 28 | 25.5 | 105 | 46.9 | 96 | 85.0 |
| Lake Providence town (part) | 386 | 172 | 44.6 | 99 | 70.2 | 84 | 70.6 | 6 | 15.4 | 37 | 37.0 | 32 | 65.3 |
| District 8 | 926 | 593 | 64.0 | 280 | 76.1 | 205 | 80.4 | 53 | 58.2 | 127 | 62.3 | 81 | 74.3 |
| Lake Providence town (part) | 784 | 491 | 62.6 | 213 | 74.7 | 157 | 80.1 | 53 | 63.1 | 103 | 60.6 | 57 | 67.1 |
| District 9 | 860 | 489 | 56.9 | 239 | 77.9 | 173 | 75.9 | 45 | 39.5 | 118 | 53.9 | 70 | 95.9 |
| Lake Providence town (part) | 564 | 398 | 70.6 | 182 | 87.1 | 150 | 88.2 | 45 | 67.2 | 97 | 68.3 | 61 | 95.3 |
| East Feliciana Parish | 18 915 | 4 352 | 23.0 | 1 534 | 28.7 | 1 102 | 27.8 | 435 | 21.2 | 927 | 18.3 | 515 | 56.2 |
| District 1A | 2 564 | 396 | 15.4 | 127 | 18.2 | 103 | 19.6 | 19 | 10.5 | 86 | 11.8 | 57 | 67.9 |
| Clinton town (part) | - | - | (X) | - | (X) | - | (X) | - | (X) | - | (X) | - | (X) |
| District 1B | 2 715 | 117 | 4.3 | 18 | 2.3 | 17 | 3.0 | 35 | 17.3 | 32 | 4.2 | 5 | 6.7 |
| Slaughter village | 1 052 | 37 | 3.5 | 9 | 3.1 | 9 | 4.1 | 4 | 5.7 | 10 | 3.4 | 3 | 18.8 |
| District 2 | 2 146 | 765 | 35.6 | 298 | 47.2 | 217 | 43.8 | 64 | 19.9 | 170 | 31.4 | 70 | 59.3 |

Table 15. **Poverty Status in 1999: 2000**—Con.

[Data based on a sample (except Tables 65-68). For information on confidentiality protection, coverage, sampling error, and nonsampling error, see Appendix G.
For location of definitions, see "How to Use This Census Report"]

| State<br>Parish<br>Parish Subdivision<br>Place | Population for whom poverty status is determined | | | | | | | | | Families with income in 1999 below poverty level | | | |
|---|---|---|---|---|---|---|---|---|---|---|---|---|---|
| | | Income in 1999 below poverty level | | | | | | | | All families | | Families with female householder, no husband present, with related children under 18 years | |
| | | All ages | | Related children | | | | Population 65 years and over | | | | | |
| | | | | Under 18 years | | 5 to 17 years | | | | | | | |
| | Total | Number | Percent | Number | Percent | Number | Percent | Number | Percent | Number | Percent | Number | Percent |
| East Feliciana Parish—Con. | | | | | | | | | | | | | |
| District 3 | 2 084 | 548 | 26.3 | 195 | 33.1 | 144 | 34.9 | 73 | 36.3 | 117 | 22.4 | 74 | 52.9 |
| Jackson town (part) | 526 | 151 | 28.7 | 57 | 31.5 | 44 | 40.4 | 6 | 20.0 | 28 | 21.5 | 18 | 52.9 |
| Wilson village (part) | 256 | 106 | 41.4 | 24 | 31.6 | 10 | 16.7 | 39 | 84.8 | 30 | 42.9 | 13 | 52.0 |
| District 4A | 728 | 242 | 33.2 | 14 | 15.7 | 5 | 9.1 | 26 | 27.1 | 12 | 8.2 | 6 | 30.0 |
| Jackson town (part) | 728 | 242 | 33.2 | 14 | 15.7 | 5 | 9.1 | 26 | 27.1 | 12 | 8.2 | 6 | 30.0 |
| District 4B | 1 957 | 361 | 18.4 | 145 | 25.3 | 105 | 23.2 | 35 | 14.8 | 94 | 16.9 | 59 | 48.8 |
| Jackson town (part) | 1 120 | 253 | 22.6 | 104 | 29.0 | 64 | 24.8 | 13 | 13.4 | 71 | 22.3 | 46 | 49.5 |
| District 5 | 2 046 | 646 | 31.6 | 248 | 42.5 | 193 | 42.5 | 64 | 22.5 | 131 | 23.4 | 82 | 59.0 |
| Clinton town (part) | 1 820 | 611 | 33.6 | 242 | 44.6 | 188 | 45.5 | 59 | 23.7 | 125 | 25.3 | 76 | 58.9 |
| District 6 | 2 475 | 553 | 22.3 | 199 | 28.7 | 119 | 25.6 | 78 | 22.6 | 133 | 19.1 | 79 | 89.8 |
| District 7 | 2 200 | 724 | 32.9 | 290 | 41.4 | 199 | 37.5 | 41 | 21.9 | 152 | 27.9 | 83 | 63.4 |
| Norwood village | 286 | 47 | 16.4 | 9 | 13.2 | 7 | 11.7 | 7 | 17.1 | 5 | 7.6 | 5 | 41.7 |
| Wilson village (part) | 482 | 203 | 42.1 | 98 | 53.8 | 77 | 59.2 | 12 | 33.3 | 44 | 38.3 | 31 | 64.6 |
| Evangeline Parish | 33 687 | 10 857 | 32.2 | 4 030 | 39.1 | 2 820 | 37.7 | 1 291 | 31.0 | 2 523 | 27.2 | 1 007 | 70.3 |
| District 1 | 2 498 | 775 | 31.0 | 307 | 39.2 | 227 | 38.5 | 45 | 20.2 | 183 | 27.8 | 55 | 82.1 |
| Chataignier village | 413 | 204 | 49.4 | 84 | 66.1 | 39 | 58.2 | 5 | 12.8 | 52 | 46.4 | 27 | 96.4 |
| District 2 | 2 481 | 636 | 25.6 | 203 | 28.1 | 150 | 28.0 | 64 | 24.3 | 161 | 24.1 | 41 | 57.7 |
| Basile town (part) | 1 566 | 500 | 31.9 | 171 | 37.7 | 123 | 38.8 | 38 | 21.5 | 128 | 30.3 | 41 | 57.7 |
| District 3 | 3 055 | 628 | 20.6 | 229 | 22.0 | 170 | 21.2 | 131 | 39.3 | 154 | 19.3 | 97 | 71.9 |
| Mamou town (part) | 667 | 276 | 41.4 | 92 | 52.3 | 60 | 44.1 | 62 | 43.4 | 65 | 40.6 | 56 | 82.4 |
| District 4 | 3 359 | 745 | 22.2 | 182 | 18.6 | 115 | 15.4 | 163 | 37.6 | 189 | 19.9 | 47 | 52.8 |
| Pine Prairie village | 866 | 253 | 29.2 | 102 | 33.7 | 73 | 34.3 | 29 | 22.8 | 58 | 24.2 | 26 | 52.0 |
| District 5 | 3 158 | 678 | 21.5 | 216 | 23.3 | 175 | 27.3 | 89 | 22.9 | 157 | 17.9 | 32 | 48.5 |
| Turkey Creek village | 354 | 50 | 14.1 | 11 | 10.1 | - | - | 14 | 25.0 | 10 | 10.3 | - | - |
| District 6 | 2 966 | 970 | 32.7 | 267 | 32.3 | 210 | 32.5 | 123 | 40.9 | 224 | 27.4 | 41 | 51.3 |
| Mamou town (part) | 999 | 417 | 41.7 | 91 | 42.7 | 66 | 41.5 | 53 | 41.7 | 75 | 28.6 | 13 | 32.5 |
| District 7 | 2 643 | 925 | 35.0 | 313 | 37.4 | 196 | 36.4 | 101 | 28.5 | 211 | 28.9 | 100 | 73.5 |
| Mamou town (part) | 1 755 | 845 | 48.1 | 285 | 53.2 | 187 | 51.7 | 86 | 32.3 | 199 | 41.0 | 100 | 90.1 |
| District 8 | 3 087 | 874 | 28.3 | 324 | 36.0 | 249 | 36.6 | 97 | 22.6 | 243 | 26.3 | 113 | 69.8 |
| Ville Platte city (part) | 449 | 128 | 28.5 | 30 | 29.1 | 15 | 19.2 | 22 | 17.6 | 43 | 35.5 | 10 | 58.8 |
| District 9 | 1 886 | 829 | 44.0 | 314 | 58.8 | 150 | 49.0 | 116 | 46.2 | 222 | 40.1 | 118 | 81.4 |
| Ville Platte city (part) | 1 211 | 687 | 56.7 | 254 | 75.4 | 136 | 69.0 | 111 | 48.9 | 178 | 51.3 | 90 | 81.1 |
| District 10 | 2 193 | 460 | 21.0 | 188 | 30.6 | 121 | 28.8 | 38 | 15.2 | 104 | 15.9 | 14 | 46.7 |
| Ville Platte city (part) | 252 | 28 | 11.1 | 13 | 31.7 | - | - | - | - | 7 | 7.1 | 7 | 100.0 |
| District 11 | 2 188 | 1 091 | 49.9 | 456 | 71.0 | 346 | 71.6 | 156 | 36.0 | 190 | 34.4 | 103 | 86.6 |
| Ville Platte city (part) | 1 888 | 967 | 51.2 | 401 | 74.7 | 302 | 73.7 | 118 | 31.5 | 167 | 35.2 | 92 | 93.9 |
| District 12 | 2 201 | 792 | 36.0 | 389 | 52.9 | 259 | 48.0 | 60 | 20.2 | 169 | 28.8 | 101 | 61.6 |
| Ville Platte city (part) | 2 201 | 792 | 36.0 | 389 | 52.9 | 259 | 48.0 | 60 | 20.2 | 169 | 28.8 | 101 | 61.6 |
| District 13 | 1 972 | 1 454 | 73.7 | 642 | 84.9 | 452 | 82.2 | 108 | 51.2 | 316 | 65.0 | 145 | 85.8 |
| Ville Platte city (part) | 1 972 | 1 454 | 73.7 | 642 | 84.9 | 452 | 82.2 | 108 | 51.2 | 316 | 65.0 | 145 | 85.8 |
| Franklin Parish | 20 460 | 5 818 | 28.4 | 2 434 | 41.4 | 1 675 | 38.4 | 741 | 25.0 | 1 334 | 23.1 | 624 | 69.0 |
| District 1 | 2 896 | 561 | 19.4 | 216 | 25.9 | 131 | 20.6 | 81 | 21.1 | 111 | 13.6 | 29 | 46.0 |
| District 2 | 3 184 | 601 | 18.9 | 213 | 26.9 | 147 | 23.4 | 115 | 23.9 | 142 | 14.7 | 44 | 64.7 |
| Winnsboro city (part) | 1 172 | 274 | 23.4 | 102 | 38.5 | 73 | 36.0 | 61 | 33.2 | 70 | 21.7 | 44 | 100.0 |
| District 3 | 2 473 | 532 | 21.5 | 202 | 30.5 | 138 | 26.7 | 61 | 18.7 | 136 | 18.5 | 49 | 58.3 |
| Gilbert village | 487 | 109 | 22.4 | 48 | 39.0 | 40 | 41.2 | 12 | 14.1 | 33 | 21.7 | 19 | 52.8 |
| Wisner town (part) | 513 | 141 | 27.5 | 58 | 42.3 | 27 | 27.8 | 10 | 12.7 | 30 | 19.7 | 8 | 50.0 |
| District 4 | 3 152 | 640 | 20.3 | 218 | 26.7 | 147 | 25.2 | 96 | 21.4 | 164 | 17.4 | 46 | 78.0 |
| District 5 | 2 961 | 1 296 | 43.8 | 553 | 56.5 | 413 | 59.8 | 171 | 40.2 | 281 | 38.1 | 146 | 59.1 |
| Winnsboro city (part) | 2 121 | 926 | 43.7 | 402 | 55.4 | 290 | 59.4 | 111 | 39.9 | 208 | 39.7 | 110 | 53.4 |
| District 6 | 2 964 | 701 | 23.7 | 286 | 39.4 | 170 | 32.9 | 73 | 14.9 | 143 | 17.5 | 28 | 65.1 |
| Baskin village | 181 | 44 | 24.3 | 10 | 22.2 | 7 | 20.0 | 13 | 31.7 | 9 | 22.0 | 3 | 50.0 |
| Winnsboro city (part) | 606 | 26 | 4.3 | - | - | - | - | 14 | 8.6 | - | - | - | (X) |
| District 7 | 2 830 | 1 487 | 52.5 | 746 | 69.9 | 529 | 67.3 | 144 | 35.5 | 357 | 47.0 | 282 | 82.9 |
| Winnsboro city (part) | 1 269 | 857 | 67.5 | 460 | 78.9 | 335 | 77.7 | 63 | 50.8 | 210 | 65.6 | 195 | 81.3 |
| Wisner town (part) | 482 | 244 | 50.6 | 130 | 70.7 | 89 | 66.4 | 15 | 25.4 | 51 | 44.0 | 33 | 82.5 |
| Grant Parish | 18 377 | 3 948 | 21.5 | 1 389 | 27.3 | 962 | 25.8 | 366 | 16.2 | 885 | 16.9 | 390 | 56.2 |
| District 1 | 1 901 | 478 | 25.1 | 175 | 33.0 | 107 | 29.1 | 69 | 24.6 | 103 | 19.2 | 41 | 60.3 |
| Montgomery town | 803 | 318 | 39.6 | 123 | 49.8 | 74 | 45.4 | 42 | 32.3 | 71 | 34.0 | 33 | 68.8 |
| District 2 | 1 748 | 313 | 17.9 | 86 | 25.5 | 58 | 20.5 | 40 | 12.4 | 62 | 12.4 | 38 | 69.1 |
| Colfax town (part) | 361 | 39 | 10.8 | 8 | 10.4 | 6 | 10.7 | 8 | 10.3 | 9 | 9.1 | 5 | 50.0 |
| District 3 | 1 570 | 761 | 48.5 | 349 | 65.2 | 245 | 65.5 | 81 | 43.5 | 179 | 42.7 | 98 | 66.2 |
| Colfax town (part) | 1 161 | 585 | 50.4 | 270 | 68.5 | 187 | 69.8 | 47 | 33.8 | 140 | 45.0 | 76 | 60.3 |
| District 4 | 2 563 | 426 | 16.6 | 174 | 22.1 | 141 | 22.3 | 38 | 15.6 | 97 | 13.6 | 71 | 55.9 |
| District 5 | 2 963 | 661 | 22.3 | 230 | 23.9 | 181 | 24.9 | 24 | 7.6 | 155 | 18.8 | 58 | 59.2 |
| District 6 | 2 840 | 448 | 15.8 | 148 | 20.2 | 81 | 16.5 | 27 | 8.7 | 109 | 12.8 | 44 | 37.0 |
| Pollock town (part) | 389 | 89 | 22.9 | 40 | 33.3 | 22 | 25.9 | 9 | 14.5 | 24 | 20.5 | 20 | 54.1 |
| District 7 | 2 616 | 474 | 18.1 | 144 | 21.1 | 101 | 20.6 | 41 | 14.0 | 88 | 11.7 | 22 | 57.9 |
| Dry Prong village | 421 | 80 | 19.0 | 28 | 25.0 | 19 | 25.7 | 7 | 13.5 | 16 | 12.9 | 10 | 66.7 |
| Pollock town (part) | - | - | (X) | - | (X) | - | (X) | - | (X) | - | (X) | - | (X) |
| District 8 | 2 176 | 387 | 17.8 | 83 | 15.8 | 48 | 13.5 | 46 | 15.0 | 92 | 14.7 | 18 | 43.9 |
| Georgetown village | 294 | 65 | 22.1 | 24 | 40.7 | 20 | 45.5 | 11 | 26.2 | 17 | 18.7 | 11 | 84.6 |
| Iberia Parish | 71 977 | 16 952 | 23.6 | 6 798 | 31.5 | 4 757 | 30.0 | 1 578 | 20.2 | 3 861 | 20.2 | 2 010 | 63.4 |
| District 1 | 5 213 | 2 203 | 42.3 | 838 | 52.5 | 583 | 52.4 | 198 | 29.0 | 432 | 36.5 | 246 | 68.9 |
| New Iberia city (part) | 5 213 | 2 203 | 42.3 | 838 | 52.5 | 583 | 52.4 | 198 | 29.0 | 432 | 36.5 | 246 | 68.9 |
| District 2 | 4 307 | 1 999 | 46.4 | 1 030 | 59.9 | 658 | 56.4 | 83 | 28.2 | 486 | 46.0 | 341 | 84.8 |
| New Iberia city (part) | 3 818 | 1 975 | 51.7 | 1 030 | 65.8 | 658 | 63.1 | 83 | 31.6 | 475 | 50.2 | 341 | 85.9 |
| District 3 | 4 888 | 910 | 18.6 | 353 | 26.1 | 277 | 26.3 | 87 | 16.4 | 212 | 15.9 | 94 | 50.5 |
| New Iberia city (part) | 3 951 | 746 | 18.9 | 320 | 28.2 | 244 | 27.5 | 68 | 16.3 | 181 | 16.7 | 94 | 55.0 |
| District 4 | 4 376 | 1 565 | 35.8 | 560 | 47.7 | 395 | 47.4 | 186 | 30.1 | 319 | 30.6 | 142 | 75.5 |
| New Iberia city (part) | 4 376 | 1 565 | 35.8 | 560 | 47.7 | 395 | 47.4 | 186 | 30.1 | 319 | 30.6 | 142 | 75.5 |
| District 5 | 5 102 | 1 165 | 22.8 | 415 | 31.9 | 344 | 33.7 | 167 | 22.0 | 269 | 18.9 | 119 | 61.3 |
| New Iberia city (part) | 4 465 | 1 141 | 25.6 | 415 | 35.9 | 344 | 36.8 | 159 | 22.4 | 269 | 22.1 | 119 | 61.3 |
| District 6 | 5 191 | 1 382 | 26.6 | 641 | 37.0 | 423 | 35.1 | 50 | 15.0 | 302 | 22.6 | 191 | 53.8 |

Table 15. **Poverty Status in 1999: 2000**—Con.

[Data based on a sample (except Tables 65-68). For information on confidentiality protection, coverage, sampling error, and nonsampling error, see Appendix G.
For location of definitions, see "How to Use This Census Report"]

| State<br>Parish<br>Parish Subdivision<br>Place | Population for whom poverty status is determined | | | | | | | | | Families with income in 1999 below poverty level | | | |
|---|---|---|---|---|---|---|---|---|---|---|---|---|---|
| | | Income in 1999 below poverty level | | | | | | | | All families | | Families with female householder, no husband present, with related children under 18 years | |
| | | All ages | | Related children | | | | Population 65 years and over | | | | | |
| | | | | Under 18 years | | 5 to 17 years | | | | | | | |
| | Total | Number | Percent | Number | Percent | Number | Percent | Number | Percent | Number | Percent | Number | Percent |
| Iberia Parish—Con. | | | | | | | | | | | | | |
| District 6—Con. | | | | | | | | | | | | | |
| New Iberia city (part) | 4 249 | 1 156 | 27.2 | 519 | 37.2 | 339 | 35.7 | 50 | 17.5 | 241 | 22.1 | 140 | 52.4 |
| District 7 | 5 012 | 650 | 13.0 | 201 | 16.1 | 127 | 13.1 | 104 | 10.5 | 136 | 9.4 | 78 | 49.1 |
| New Iberia city (part) | 5 012 | 650 | 13.0 | 201 | 16.1 | 127 | 13.1 | 104 | 10.5 | 136 | 9.4 | 78 | 49.1 |
| District 8 | 5 823 | 484 | 8.3 | 190 | 10.5 | 130 | 9.0 | 15 | 3.0 | 137 | 8.2 | 102 | 73.4 |
| New Iberia city (part) | 954 | 30 | 3.1 | - | - | - | - | - | - | 6 | 2.2 | - | - |
| District 9 | 5 403 | 934 | 17.3 | 377 | 23.5 | 276 | 22.7 | 96 | 17.2 | 231 | 15.7 | 88 | 62.4 |
| Loreauville village | 964 | 292 | 30.3 | 125 | 43.0 | 91 | 41.7 | 30 | 22.1 | 71 | 26.6 | 30 | 69.8 |
| District 10 | 4 986 | 680 | 13.6 | 264 | 18.6 | 193 | 18.6 | 76 | 17.4 | 138 | 9.8 | 52 | 39.4 |
| Lydia CDP | 1 121 | 57 | 5.1 | - | - | - | - | 26 | 18.8 | 13 | 3.9 | - | - |
| New Iberia city (part) | - | - | (X) | - | (X) | - | (X) | - | (X) | - | (X) | - | (X) |
| District 11 | 4 708 | 1 082 | 23.0 | 450 | 33.3 | 289 | 29.4 | 155 | 20.7 | 260 | 20.8 | 157 | 69.5 |
| Jeanerette city (part) | 2 708 | 599 | 22.1 | 228 | 29.9 | 143 | 25.1 | 103 | 22.3 | 149 | 19.8 | 92 | 67.6 |
| District 12 | 4 406 | 1 711 | 38.8 | 740 | 51.8 | 572 | 52.5 | 117 | 26.6 | 383 | 35.7 | 233 | 69.1 |
| Jeanerette city (part) | 3 366 | 1 478 | 43.9 | 668 | 57.7 | 509 | 59.3 | 86 | 24.6 | 331 | 42.2 | 221 | 74.2 |
| District 13 | 6 153 | 1 118 | 18.2 | 347 | 19.0 | 269 | 19.4 | 122 | 24.6 | 288 | 17.4 | 65 | 52.0 |
| Delcambre town (part) | - | - | (X) | - | (X) | - | (X) | - | (X) | - | (X) | - | (X) |
| New Iberia city (part) | - | - | (X) | - | (X) | - | (X) | - | (X) | - | (X) | - | (X) |
| District 14 | 6 409 | 1 069 | 16.7 | 392 | 19.3 | 221 | 16.5 | 122 | 27.4 | 268 | 15.3 | 102 | 44.7 |
| Delcambre town (part) | 608 | 92 | 15.1 | 30 | 13.0 | 17 | 10.6 | 9 | 15.0 | 24 | 15.0 | 11 | 26.8 |
| Iberville Parish | 29 895 | 6 909 | 23.1 | 2 598 | 30.1 | 1 947 | 30.3 | 643 | 18.3 | 1 569 | 19.5 | 793 | 49.8 |
| District 1 | 2 199 | 710 | 32.3 | 300 | 44.4 | 221 | 41.6 | 69 | 18.6 | 151 | 25.3 | 98 | 55.4 |
| White Castle town | 1 934 | 605 | 31.3 | 266 | 43.0 | 199 | 40.9 | 59 | 18.8 | 132 | 25.4 | 92 | 53.8 |
| District 2 | 2 408 | 275 | 11.4 | 37 | 6.2 | 32 | 7.3 | 59 | 19.1 | 61 | 8.9 | 6 | 30.0 |
| District 3 | 1 979 | 558 | 28.2 | 243 | 42.3 | 179 | 44.8 | 25 | 11.0 | 132 | 23.8 | 58 | 54.2 |
| District 4 | 960 | 224 | 23.3 | 88 | 29.5 | 68 | 29.6 | 26 | 27.4 | 52 | 21.9 | 31 | 43.1 |
| St. Gabriel town (part) | 960 | 224 | 23.3 | 88 | 29.5 | 68 | 29.6 | 26 | 27.4 | 52 | 21.9 | 31 | 43.1 |
| District 5 | 2 107 | 294 | 14.0 | 88 | 19.9 | 55 | 17.4 | 45 | 8.0 | 73 | 10.8 | 46 | 47.9 |
| Plaquemine city (part) | 1 684 | 175 | 10.4 | 65 | 19.3 | 32 | 14.5 | 38 | 7.8 | 49 | 8.7 | 42 | 54.5 |
| District 6 | 2 550 | 812 | 31.8 | 381 | 42.9 | 318 | 45.3 | 22 | 12.4 | 163 | 28.0 | 106 | 52.2 |
| Plaquemine city (part) | 67 | 49 | 73.1 | 29 | 100.0 | 8 | 100.0 | - | (X) | 20 | 100.0 | 20 | 100.0 |
| District 7 | 2 296 | 845 | 36.8 | 305 | 43.5 | 224 | 40.6 | 79 | 35.0 | 248 | 39.7 | 106 | 66.7 |
| Plaquemine city (part) | 2 296 | 845 | 36.8 | 305 | 43.5 | 224 | 40.6 | 79 | 35.0 | 248 | 39.7 | 106 | 66.7 |
| District 8 | 2 479 | 532 | 21.5 | 216 | 32.1 | 187 | 37.4 | 38 | 12.9 | 123 | 19.2 | 76 | 49.0 |
| Plaquemine city (part) | 2 288 | 509 | 22.2 | 216 | 34.4 | 187 | 39.1 | 30 | 11.5 | 115 | 19.3 | 76 | 49.0 |
| District 9 | 2 469 | 486 | 19.7 | 183 | 23.9 | 132 | 23.4 | 22 | 15.5 | 89 | 13.4 | 54 | 49.1 |
| Plaquemine city (part) | 16 | 6 | 37.5 | - | (X) | - | (X) | 6 | 100.0 | - | - | - | (X) |
| District 10 | 2 710 | 437 | 16.1 | 140 | 17.8 | 98 | 17.3 | 74 | 28.1 | 85 | 12.6 | 34 | 31.5 |
| Plaquemine city (part) | 440 | 71 | 16.1 | 27 | 27.3 | 27 | 39.1 | 29 | 50.9 | 16 | 17.2 | 8 | 20.0 |
| District 11 | 2 505 | 427 | 17.0 | 138 | 19.9 | 108 | 21.4 | 58 | 19.9 | 94 | 13.3 | 36 | 34.6 |
| Grosse Tete village | 655 | 153 | 23.4 | 62 | 31.5 | 46 | 31.1 | 24 | 27.6 | 29 | 16.7 | 19 | 44.2 |
| Rosedale village | 748 | 125 | 16.7 | 35 | 15.7 | 23 | 13.6 | 28 | 26.2 | 31 | 15.9 | 17 | 53.1 |
| District 12 | 2 487 | 816 | 32.8 | 315 | 42.1 | 208 | 36.9 | 92 | 31.7 | 179 | 27.4 | 80 | 53.0 |
| Maringouin town | 1 256 | 396 | 31.5 | 155 | 39.2 | 96 | 32.8 | 42 | 22.1 | 92 | 27.5 | 53 | 54.6 |
| District 13 | 2 746 | 493 | 18.0 | 164 | 21.2 | 117 | 20.7 | 34 | 13.3 | 119 | 16.2 | 62 | 47.7 |
| St. Gabriel town (part) | 1 543 | 375 | 24.3 | 126 | 28.6 | 86 | 27.7 | 34 | 23.9 | 91 | 23.7 | 47 | 49.0 |
| Jackson Parish | 15 131 | 3 002 | 19.8 | 1 010 | 26.3 | 775 | 27.0 | 367 | 15.8 | 699 | 16.0 | 344 | 64.8 |
| District 1 | 2 354 | 207 | 8.8 | 47 | 7.7 | 38 | 8.4 | 41 | 13.4 | 45 | 6.4 | 20 | 52.6 |
| Quitman village | 173 | 21 | 12.1 | 2 | 4.5 | 2 | 5.7 | 2 | 6.5 | 6 | 11.8 | 1 | 25.0 |
| District 2 | 2 677 | 339 | 12.7 | 127 | 18.1 | 101 | 19.4 | 40 | 12.5 | 75 | 9.4 | 32 | 71.1 |
| Eros town | 174 | 42 | 24.1 | 8 | 22.9 | 8 | 25.8 | 4 | 19.0 | 10 | 21.3 | 1 | 33.3 |
| District 3 | 2 344 | 436 | 18.6 | 140 | 23.1 | 126 | 29.3 | 65 | 22.0 | 97 | 14.8 | 54 | 75.0 |
| Chatham town | 637 | 195 | 30.6 | 66 | 41.0 | 52 | 42.6 | 20 | 22.0 | 53 | 31.2 | 34 | 75.6 |
| District 4 | 1 770 | 403 | 22.8 | 163 | 32.0 | 104 | 25.2 | 32 | 15.3 | 97 | 18.9 | 55 | 55.6 |
| East Hodge village | 372 | 190 | 51.1 | 99 | 66.4 | 63 | 58.9 | 17 | 37.0 | 48 | 46.6 | 41 | 78.8 |
| Jonesboro town (part) | - | - | (X) | - | (X) | - | (X) | - | (X) | - | (X) | - | (X) |
| District 5 | 2 054 | 838 | 40.8 | 293 | 50.5 | 235 | 50.3 | 102 | 29.5 | 210 | 37.8 | 107 | 66.5 |
| Jonesboro town (part) | 2 054 | 838 | 40.8 | 293 | 50.5 | 235 | 50.3 | 102 | 29.5 | 210 | 37.8 | 107 | 66.5 |
| District 6 | 2 007 | 318 | 15.8 | 104 | 23.0 | 74 | 22.7 | 37 | 9.3 | 71 | 12.4 | 44 | 73.3 |
| Jonesboro town (part) | 913 | 136 | 14.9 | 41 | 21.6 | 24 | 18.8 | 8 | 4.4 | 25 | 10.5 | 19 | 61.3 |
| District 7 | 1 925 | 461 | 23.9 | 136 | 35.8 | 97 | 36.3 | 50 | 11.1 | 104 | 18.9 | 32 | 57.1 |
| Hodge village | 485 | 87 | 17.9 | 15 | 17.0 | 12 | 22.2 | 25 | 18.4 | 13 | 9.9 | 2 | 22.2 |
| Jonesboro town (part) | 737 | 220 | 29.9 | 70 | 56.5 | 53 | 52.0 | 6 | 3.1 | 58 | 25.7 | 18 | 64.3 |
| North Hodge village | 459 | 131 | 28.5 | 47 | 37.0 | 32 | 40.5 | 10 | 16.1 | 31 | 26.3 | 10 | 66.7 |
| Jefferson Parish | 451 243 | 61 608 | 13.7 | 22 504 | 20.0 | 15 796 | 19.0 | 5 179 | 9.8 | 13 055 | 10.8 | 6 912 | 38.9 |
| District 1 | 78 789 | 12 195 | 15.5 | 4 528 | 21.8 | 3 031 | 20.1 | 1 094 | 14.3 | 2 726 | 12.9 | 1 439 | 39.4 |
| Gretna city | 16 604 | 4 017 | 24.2 | 1 408 | 34.7 | 959 | 33.2 | 495 | 20.2 | 906 | 20.8 | 398 | 46.1 |
| Harvey CDP (part) | 12 349 | 1 576 | 12.8 | 561 | 18.1 | 364 | 16.7 | 148 | 11.9 | 349 | 10.2 | 158 | 45.7 |
| Marrero CDP (part) | 3 448 | 672 | 19.5 | 93 | 17.7 | 77 | 19.7 | 258 | 26.5 | 74 | 8.9 | 45 | 52.9 |
| Terrytown CDP | 25 237 | 3 916 | 15.5 | 1 737 | 24.3 | 1 085 | 21.2 | 123 | 6.5 | 934 | 13.6 | 562 | 38.1 |
| Timberlane CDP | 11 326 | 964 | 8.5 | 376 | 12.9 | 260 | 12.0 | 59 | 6.5 | 223 | 7.2 | 98 | 25.3 |
| District 2 | 80 260 | 11 103 | 13.8 | 4 067 | 19.5 | 2 929 | 18.9 | 776 | 9.2 | 2 288 | 10.5 | 1 077 | 37.4 |
| Avondale CDP | 5 413 | 938 | 17.3 | 356 | 23.7 | 266 | 22.7 | 54 | 12.6 | 227 | 15.6 | 102 | 55.7 |
| Bridge City CDP (part) | 3 632 | 653 | 18.0 | 198 | 21.6 | 118 | 17.5 | 41 | 10.5 | 148 | 14.8 | 88 | 44.9 |
| Elmwood CDP (part) | 275 | 12 | 4.4 | - | - | - | - | 6 | 20.7 | - | - | - | (X) |
| Estelle CDP | 15 960 | 1 733 | 10.9 | 825 | 16.7 | 629 | 17.1 | 51 | 6.7 | 358 | 8.2 | 124 | 30.8 |
| Harvey CDP (part) | - | - | (X) | - | (X) | - | (X) | - | (X) | - | (X) | - | (X) |
| Jean Lafitte town (part) | 2 133 | 362 | 17.0 | 119 | 19.4 | 96 | 19.8 | 44 | 24.7 | 79 | 14.2 | 10 | 30.3 |
| Jefferson CDP (part) | 10 625 | 1 594 | 15.0 | 412 | 20.2 | 291 | 20.5 | 169 | 9.7 | 288 | 10.6 | 141 | 33.5 |
| Lafitte CDP (part) | 264 | 67 | 25.4 | 7 | 18.9 | 3 | 9.4 | - | - | 6 | 8.8 | 2 | 100.0 |
| Marrero CDP (part) | 17 287 | 2 354 | 13.6 | 839 | 19.2 | 546 | 17.5 | 189 | 9.7 | 487 | 10.0 | 288 | 42.8 |
| Metairie CDP (part) | 6 078 | 435 | 7.2 | 100 | 8.8 | 78 | 9.4 | 79 | 6.6 | 72 | 4.4 | 29 | 16.0 |
| Westwego city (part) | 10 034 | 2 115 | 21.1 | 883 | 32.2 | 637 | 30.8 | 107 | 8.3 | 452 | 16.9 | 235 | 45.1 |
| Woodmere CDP (part) | 3 259 | 492 | 15.1 | 199 | 19.3 | 171 | 21.7 | 18 | 12.9 | 105 | 12.2 | 16 | 13.8 |
| District 3 | 71 098 | 20 040 | 28.2 | 9 432 | 39.7 | 6 802 | 38.3 | 1 037 | 20.5 | 4 594 | 25.4 | 2 952 | 54.3 |

Table 15. **Poverty Status in 1999: 2000**—Con.

[Data based on a sample (except Tables 65-68). For information on confidentiality protection, coverage, sampling error, and nonsampling error, see Appendix G.
For location of definitions, see "How to Use This Census Report"]

| State<br>Parish<br>Parish Subdivision<br>Place | Population for whom poverty status is determined | | | | | | | | | Families with income in 1999 below poverty level | | | |
|---|---|---|---|---|---|---|---|---|---|---|---|---|---|
| | | Income in 1999 below poverty level | | | | | | | | All families | | Families with female householder, no husband present, with related children under 18 years | |
| | | All ages | | Related children | | | | Population 65 years and over | | | | | |
| | | | | Under 18 years | | 5 to 17 years | | | | | | | |
| | Total | Number | Percent | Number | Percent | Number | Percent | Number | Percent | Number | Percent | Number | Percent |
| Jefferson Parish—Con. | | | | | | | | | | | | | |
| District 3—Con. | | | | | | | | | | | | | |
| Barataria CDP | 1 390 | 221 | 15.9 | 64 | 19.2 | 56 | 24.9 | 33 | 13.6 | 53 | 13.6 | 15 | 41.7 |
| Bridge City CDP (part) | 4 438 | 1 929 | 43.5 | 927 | 56.1 | 672 | 56.6 | 77 | 24.8 | 474 | 41.0 | 306 | 61.7 |
| Grand Isle town | 1 535 | 202 | 13.2 | 52 | 14.3 | 42 | 14.8 | 26 | 12.9 | 39 | 9.1 | 10 | 29.4 |
| Harvey CDP (part) | 9 681 | 3 641 | 37.6 | 1 864 | 54.7 | 1 303 | 54.2 | 106 | 20.2 | 880 | 37.4 | 678 | 66.6 |
| Jean Lafitte town (part) | - | - | (X) | - | (X) | - | (X) | - | (X) | - | (X) | - | (X) |
| Kenner city (part) | 13 303 | 4 742 | 35.6 | 2 207 | 47.8 | 1 566 | 45.8 | 253 | 29.7 | 1 085 | 32.4 | 725 | 60.3 |
| Lafitte CDP (part) | 1 386 | 195 | 14.1 | 49 | 14.3 | 29 | 11.8 | 29 | 22.7 | 60 | 15.3 | 15 | 65.2 |
| Marrero CDP (part) | 14 939 | 4 413 | 29.5 | 2 183 | 42.9 | 1 508 | 39.2 | 191 | 16.5 | 974 | 26.0 | 631 | 49.9 |
| Metairie CDP (part) | 2 681 | 977 | 36.4 | 400 | 55.4 | 248 | 48.5 | 117 | 26.7 | 193 | 28.3 | 97 | 49.7 |
| River Ridge CDP (part) | 1 365 | 457 | 33.5 | 218 | 50.3 | 164 | 49.0 | 27 | 17.5 | 103 | 31.9 | 41 | 39.4 |
| Waggaman CDP | 9 329 | 1 681 | 18.0 | 651 | 23.5 | 498 | 23.0 | 149 | 21.5 | 374 | 15.1 | 192 | 40.4 |
| Westwego city (part) | 794 | 308 | 38.8 | 146 | 46.5 | 107 | 52.7 | 23 | 29.1 | 59 | 32.4 | 52 | 88.1 |
| Woodmere CDP (part) | 9 721 | 1 174 | 12.1 | 630 | 18.1 | 568 | 20.5 | 6 | 2.2 | 276 | 11.2 | 180 | 35.6 |
| District 4 | 73 573 | 5 803 | 7.9 | 1 620 | 9.5 | 1 079 | 8.4 | 576 | 6.5 | 1 178 | 5.8 | 460 | 25.2 |
| Kenner city (part) | 32 547 | 2 438 | 7.5 | 664 | 8.1 | 436 | 7.0 | 203 | 7.7 | 466 | 5.4 | 185 | 22.0 |
| Metairie CDP (part) | 41 026 | 3 365 | 8.2 | 956 | 10.8 | 643 | 9.8 | 373 | 6.0 | 712 | 6.2 | 275 | 27.9 |
| District 5 | 73 748 | 6 292 | 8.5 | 1 726 | 10.5 | 1 144 | 9.5 | 781 | 7.6 | 1 247 | 6.1 | 523 | 24.8 |
| Elmwood CDP (part) | 4 128 | 572 | 13.9 | 56 | 15.6 | 29 | 18.1 | 34 | 12.7 | 41 | 5.0 | 11 | 28.2 |
| Harahan city | 9 664 | 459 | 4.7 | 74 | 3.7 | 45 | 3.1 | 148 | 8.2 | 86 | 3.1 | 19 | 8.5 |
| Jefferson CDP (part) | 956 | 90 | 9.4 | 13 | 7.7 | 5 | 5.1 | 5 | 4.1 | 14 | 6.7 | 9 | 23.7 |
| Kenner city (part) | 23 937 | 2 322 | 9.7 | 673 | 11.1 | 397 | 8.7 | 244 | 10.4 | 490 | 7.5 | 199 | 25.4 |
| Metairie CDP (part) | 21 626 | 1 998 | 9.2 | 695 | 14.0 | 533 | 14.7 | 228 | 6.6 | 446 | 7.3 | 208 | 28.5 |
| River Ridge CDP (part) | 13 202 | 846 | 6.4 | 215 | 7.4 | 135 | 6.2 | 117 | 5.4 | 170 | 4.5 | 77 | 26.0 |
| District 6 | 73 775 | 6 175 | 8.4 | 1 131 | 8.4 | 811 | 8.2 | 915 | 7.4 | 1 022 | 5.3 | 461 | 24.7 |
| Metairie CDP (part) | 73 775 | 6 175 | 8.4 | 1 131 | 8.4 | 811 | 8.2 | 915 | 7.4 | 1 022 | 5.3 | 461 | 24.7 |
| Jefferson Davis Parish | 30 957 | 6 462 | 20.9 | 2 318 | 25.4 | 1 628 | 24.1 | 768 | 19.9 | 1 558 | 18.1 | 625 | 59.4 |
| District 1 | 958 | 149 | 15.6 | 36 | 18.2 | 26 | 16.4 | 28 | 19.0 | 30 | 11.0 | 10 | 33.3 |
| Lake Arthur town (part) | 617 | 115 | 18.6 | 36 | 28.8 | 26 | 28.3 | 15 | 12.0 | 23 | 13.3 | 10 | 50.0 |
| District 2 | 3 642 | 577 | 15.8 | 175 | 16.7 | 119 | 15.8 | 69 | 15.9 | 143 | 14.1 | 58 | 48.3 |
| Lake Arthur town (part) | 2 341 | 442 | 18.9 | 123 | 20.0 | 87 | 19.8 | 46 | 15.2 | 114 | 17.6 | 55 | 50.9 |
| District 3 | 561 | 185 | 33.0 | 103 | 44.6 | 103 | 47.2 | 25 | 59.5 | 36 | 24.3 | 29 | 61.7 |
| Jennings city (part) | 335 | 130 | 38.8 | 87 | 54.0 | 87 | 54.0 | 7 | 43.8 | 28 | 32.9 | 21 | 53.8 |
| District 4 | 2 754 | 992 | 36.0 | 359 | 45.3 | 257 | 44.0 | 117 | 29.3 | 241 | 31.9 | 107 | 81.7 |
| Jennings city (part) | 2 567 | 919 | 35.8 | 339 | 47.7 | 237 | 45.8 | 94 | 24.9 | 213 | 30.3 | 107 | 81.7 |
| District 5 | 1 828 | 315 | 17.2 | 129 | 24.8 | 67 | 21.3 | 45 | 16.7 | 72 | 14.6 | 49 | 68.1 |
| Jennings city (part) | 1 828 | 315 | 17.2 | 129 | 24.8 | 67 | 21.3 | 45 | 16.7 | 72 | 14.6 | 49 | 68.1 |
| District 6 | 2 482 | 831 | 33.5 | 333 | 40.7 | 226 | 38.6 | 49 | 15.5 | 206 | 32.0 | 89 | 61.8 |
| Jennings city (part) | 2 482 | 831 | 33.5 | 333 | 40.7 | 226 | 38.6 | 49 | 15.5 | 206 | 32.0 | 89 | 61.8 |
| District 7 | 3 562 | 623 | 17.5 | 201 | 20.8 | 108 | 15.4 | 83 | 14.9 | 135 | 13.5 | 75 | 58.1 |
| Jennings city (part) | 3 562 | 623 | 17.5 | 201 | 20.8 | 108 | 15.4 | 83 | 14.9 | 135 | 13.5 | 75 | 58.1 |
| District 8 | 2 874 | 432 | 15.0 | 133 | 14.4 | 108 | 14.9 | 44 | 17.7 | 123 | 15.2 | 14 | 48.3 |
| Jennings city (part) | - | - | (X) | - | (X) | - | (X) | - | (X) | - | (X) | - | (X) |
| District 9 | 2 338 | 742 | 31.7 | 279 | 39.9 | 217 | 41.5 | 87 | 30.9 | 182 | 28.6 | 53 | 62.4 |
| Elton town | 1 233 | 394 | 32.0 | 160 | 43.8 | 110 | 41.8 | 43 | 23.1 | 88 | 26.6 | 29 | 56.9 |
| District 10 | 2 553 | 332 | 13.0 | 89 | 13.0 | 68 | 12.1 | 33 | 13.7 | 74 | 9.7 | 11 | 23.9 |
| Fenton village | 387 | 129 | 33.3 | 51 | 45.1 | 30 | 39.0 | 7 | 19.4 | 30 | 29.1 | 11 | 44.0 |
| District 11 | 2 789 | 583 | 20.9 | 207 | 26.1 | 138 | 23.8 | 88 | 21.1 | 126 | 15.9 | 55 | 51.4 |
| Welsh town (part) | 2 789 | 583 | 20.9 | 207 | 26.1 | 138 | 23.8 | 88 | 21.1 | 126 | 15.9 | 55 | 51.4 |
| District 12 | 1 793 | 293 | 16.3 | 109 | 18.4 | 69 | 15.9 | 50 | 26.0 | 70 | 14.8 | 19 | 61.3 |
| Welsh town (part) | 481 | 119 | 24.7 | 50 | 27.3 | 23 | 18.7 | 15 | 34.1 | 23 | 18.4 | 9 | 81.8 |
| District 13 | 2 823 | 408 | 14.5 | 165 | 19.5 | 122 | 20.0 | 50 | 15.7 | 120 | 14.8 | 56 | 69.1 |
| Lafayette Parish | 185 805 | 29 216 | 15.7 | 9 302 | 18.2 | 6 510 | 17.4 | 2 639 | 15.6 | 5 811 | 11.8 | 2 873 | 38.5 |
| District A | 26 165 | 4 684 | 17.9 | 1 848 | 24.2 | 1 373 | 23.9 | 441 | 18.1 | 999 | 14.1 | 538 | 41.7 |
| Carencro city (part) | 4 879 | 1 391 | 28.5 | 561 | 40.2 | 445 | 41.9 | 130 | 24.6 | 297 | 22.5 | 131 | 46.1 |
| Lafayette city (part) | 14 850 | 2 391 | 16.1 | 953 | 21.9 | 673 | 21.0 | 245 | 17.7 | 512 | 12.9 | 326 | 43.2 |
| District B | 41 323 | 6 164 | 14.9 | 2 174 | 17.4 | 1 489 | 16.5 | 550 | 20.3 | 1 431 | 12.7 | 661 | 38.1 |
| Carencro city (part) | 876 | 324 | 37.0 | 176 | 52.5 | 91 | 42.5 | 40 | 40.4 | 82 | 32.8 | 76 | 66.1 |
| Duson town (part) | 1 388 | 379 | 27.3 | 115 | 31.1 | 70 | 28.6 | 60 | 30.3 | 89 | 23.2 | 36 | 63.2 |
| Lafayette city (part) | 5 412 | 366 | 6.8 | 106 | 6.5 | 73 | 5.9 | 17 | 5.8 | 74 | 5.3 | 36 | 22.8 |
| Scott city | 7 733 | 1 096 | 14.2 | 352 | 15.2 | 210 | 12.4 | 125 | 22.9 | 260 | 11.9 | 93 | 28.2 |
| District C | 17 498 | 6 416 | 36.7 | 2 518 | 47.1 | 1 723 | 43.7 | 543 | 28.7 | 1 392 | 31.8 | 802 | 59.6 |
| Lafayette city (part) | 15 766 | 5 854 | 37.1 | 2 283 | 47.0 | 1 574 | 43.6 | 512 | 29.6 | 1 274 | 32.3 | 718 | 58.8 |
| District D | 13 948 | 3 418 | 24.5 | 715 | 25.1 | 513 | 24.2 | 319 | 15.1 | 447 | 13.8 | 246 | 38.3 |
| Lafayette city (part) | 13 948 | 3 418 | 24.5 | 715 | 25.1 | 513 | 24.2 | 319 | 15.1 | 447 | 13.8 | 246 | 38.3 |
| District E | 19 431 | 2 781 | 14.3 | 361 | 9.4 | 217 | 7.9 | 247 | 10.5 | 372 | 7.7 | 110 | 16.3 |
| Lafayette city (part) | 19 405 | 2 755 | 14.2 | 361 | 9.4 | 217 | 7.9 | 247 | 10.5 | 367 | 7.7 | 110 | 16.3 |
| District F | 26 531 | 1 841 | 6.9 | 381 | 5.4 | 268 | 4.8 | 273 | 8.7 | 306 | 4.2 | 150 | 23.7 |
| Lafayette city (part) | 23 764 | 1 588 | 6.7 | 292 | 4.7 | 221 | 4.5 | 273 | 9.1 | 250 | 3.9 | 138 | 24.8 |
| District G | 40 909 | 3 912 | 9.6 | 1 305 | 11.1 | 927 | 11.1 | 266 | 11.5 | 864 | 7.8 | 366 | 31.8 |
| Broussard town (part) | 5 940 | 736 | 12.4 | 266 | 15.6 | 179 | 14.9 | 44 | 10.1 | 154 | 9.5 | 67 | 26.1 |
| Lafayette city (part) | 13 005 | 940 | 7.2 | 269 | 7.8 | 175 | 7.1 | 55 | 8.6 | 215 | 6.4 | 144 | 40.4 |
| Youngsville town | 3 851 | 469 | 12.2 | 197 | 16.9 | 191 | 21.9 | 43 | 17.6 | 109 | 10.5 | 58 | 38.7 |
| Lafourche Parish | 88 077 | 14 560 | 16.5 | 5 288 | 21.9 | 3 869 | 21.5 | 1 760 | 18.3 | 3 212 | 13.2 | 1 475 | 52.3 |
| District 1 | 6 402 | 1 027 | 16.0 | 380 | 21.2 | 217 | 16.1 | 53 | 10.4 | 252 | 13.7 | 125 | 42.5 |
| District 2 | 4 977 | 1 128 | 22.7 | 403 | 35.0 | 290 | 35.8 | 99 | 12.2 | 188 | 14.8 | 110 | 51.9 |
| Thibodaux city (part) | 4 977 | 1 128 | 22.7 | 403 | 35.0 | 290 | 35.8 | 99 | 12.2 | 188 | 14.8 | 110 | 51.9 |
| District 3 | 5 028 | 1 875 | 37.3 | 883 | 53.3 | 616 | 50.2 | 121 | 22.7 | 418 | 36.1 | 311 | 71.5 |
| Thibodaux city (part) | 4 250 | 1 656 | 39.0 | 727 | 55.5 | 485 | 53.2 | 113 | 23.0 | 376 | 38.0 | 284 | 72.8 |
| District 4 | 5 932 | 576 | 9.7 | 139 | 8.5 | 94 | 7.5 | 102 | 14.2 | 101 | 6.1 | 29 | 25.7 |
| Thibodaux city (part) | 1 423 | 150 | 10.5 | - | - | - | - | 25 | 8.2 | 16 | 5.2 | - | - |
| District 5 | 6 320 | 979 | 15.5 | 388 | 22.1 | 298 | 20.9 | 157 | 27.3 | 221 | 12.6 | 129 | 59.2 |
| Thibodaux city (part) | 2 514 | 370 | 14.7 | 73 | 13.1 | 40 | 8.7 | 114 | 35.2 | 96 | 13.4 | 49 | 62.8 |
| District 6 | 6 374 | 809 | 12.7 | 267 | 15.9 | 169 | 14.2 | 126 | 19.4 | 195 | 10.4 | 65 | 42.5 |
| Chackbay CDP | 3 921 | 520 | 13.3 | 194 | 17.7 | 131 | 16.8 | 40 | 12.3 | 115 | 10.2 | 49 | 43.0 |

Table 15. **Poverty Status in 1999: 2000**—Con.

[Data based on a sample (except Tables 65-68). For information on confidentiality protection, coverage, sampling error, and nonsampling error, see Appendix G.
For location of definitions, see "How to Use This Census Report"]

| State<br>Parish<br>Parish Subdivision<br>Place | Population for whom poverty status is determined | | | | | | | | | Families with income in 1999 below poverty level | | | |
|---|---|---|---|---|---|---|---|---|---|---|---|---|---|
| | | Income in 1999 below poverty level | | | | | | | | All families | | Families with female householder, no husband present, with related children under 18 years | |
| | | All ages | | Related children | | | | Population 65 years and over | | | | | |
| | | | | Under 18 years | | 5 to 17 years | | | | | | | |
| | Total | Number | Percent | Number | Percent | Number | Percent | Number | Percent | Number | Percent | Number | Percent |
| Lafourche Parish—Con. | | | | | | | | | | | | | |
| District 7 | 5 890 | 938 | 15.9 | 328 | 24.0 | 230 | 24.9 | 148 | 20.1 | 225 | 12.9 | 108 | 62.1 |
| Des Allemands CDP (part) | 416 | 66 | 15.9 | 29 | 31.5 | 16 | 24.2 | 4 | 6.1 | 20 | 14.7 | 18 | 90.0 |
| Mathews CDP (part) | 38 | - | - | - | (X) | - | (X) | - | (X) | - | - | - | (X) |
| Raceland CDP (part) | 4 255 | 745 | 17.5 | 274 | 27.4 | 189 | 27.0 | 109 | 20.1 | 182 | 14.4 | 90 | 60.4 |
| District 8 | 5 967 | 1 096 | 18.4 | 498 | 28.0 | 362 | 27.2 | 106 | 18.4 | 279 | 16.5 | 205 | 63.1 |
| Raceland CDP (part) | 5 967 | 1 096 | 18.4 | 498 | 28.0 | 362 | 27.2 | 106 | 18.4 | 279 | 16.5 | 205 | 63.1 |
| District 9 | 6 056 | 721 | 11.9 | 160 | 9.9 | 120 | 9.2 | 125 | 17.1 | 166 | 9.9 | 37 | 33.0 |
| Lockport town (part) | 797 | 142 | 17.8 | 33 | 16.4 | 22 | 12.9 | 47 | 42.7 | 36 | 14.8 | 7 | 36.8 |
| Mathews CDP (part) | 1 858 | 139 | 7.5 | 25 | 5.4 | 16 | 4.2 | 39 | 15.1 | 34 | 6.5 | 7 | 33.3 |
| District 10 | 5 682 | 762 | 13.4 | 222 | 15.7 | 172 | 18.5 | 131 | 18.8 | 154 | 9.7 | 44 | 43.6 |
| Larose CDP (part) | 1 576 | 138 | 8.8 | 31 | 8.1 | 19 | 7.7 | 38 | 20.2 | 37 | 8.3 | 14 | 56.0 |
| Lockport town (part) | 1 827 | 375 | 20.5 | 131 | 26.4 | 93 | 29.7 | 33 | 13.7 | 74 | 15.6 | 19 | 45.2 |
| District 11 | 6 890 | 1 077 | 15.6 | 334 | 15.6 | 278 | 17.0 | 86 | 25.7 | 247 | 13.3 | 90 | 60.0 |
| District 12 | 5 692 | 1 011 | 17.8 | 445 | 27.9 | 383 | 31.6 | 74 | 12.1 | 189 | 11.9 | 83 | 41.5 |
| Cut Off CDP (part) | 833 | 83 | 10.0 | 20 | 8.3 | 20 | 10.4 | 13 | 13.5 | 22 | 9.6 | 12 | 30.8 |
| Larose CDP (part) | 4 775 | 928 | 19.4 | 425 | 31.9 | 363 | 35.9 | 61 | 11.8 | 167 | 12.6 | 71 | 44.1 |
| District 13 | 5 896 | 478 | 8.1 | 176 | 11.5 | 121 | 11.0 | 73 | 10.1 | 115 | 6.7 | 33 | 30.8 |
| Cut Off CDP (part) | 4 714 | 353 | 7.5 | 121 | 9.8 | 66 | 7.6 | 61 | 10.4 | 95 | 6.9 | 33 | 30.8 |
| Galliano CDP (part) | 290 | - | - | - | - | - | - | - | - | - | - | - | (X) |
| Larose CDP (part) | 760 | 33 | 4.3 | - | - | - | - | 12 | 10.8 | - | - | - | (X) |
| District 14 | 5 688 | 785 | 13.8 | 231 | 15.4 | 159 | 14.2 | 173 | 24.9 | 166 | 10.3 | 37 | 36.3 |
| Cut Off CDP (part) | - | - | (X) | - | (X) | - | (X) | - | (X) | - | (X) | - | (X) |
| Galliano CDP (part) | 5 066 | 710 | 14.0 | 219 | 16.0 | 159 | 15.2 | 138 | 23.5 | 149 | 10.4 | 37 | 36.3 |
| Golden Meadow town (part) | 18 | - | - | - | (X) | - | (X) | - | (X) | - | - | - | (X) |
| District 15 | 5 283 | 1 298 | 24.6 | 434 | 28.3 | 360 | 29.9 | 186 | 26.4 | 296 | 21.0 | 69 | 55.6 |
| Galliano CDP (part) | 1 944 | 452 | 23.3 | 162 | 28.8 | 152 | 35.3 | 37 | 16.6 | 115 | 21.1 | 37 | 74.0 |
| Golden Meadow town (part) | 2 101 | 399 | 19.0 | 112 | 19.9 | 77 | 17.7 | 69 | 21.3 | 87 | 15.7 | 30 | 57.7 |
| La Salle Parish | 13 262 | 2 486 | 18.7 | 807 | 23.7 | 604 | 23.5 | 362 | 18.9 | 564 | 14.9 | 234 | 63.1 |
| District 1 | 1 607 | 354 | 22.0 | 108 | 23.6 | 78 | 21.8 | 39 | 20.0 | 88 | 19.3 | 28 | 93.3 |
| Olla town (part) | 371 | 152 | 41.0 | 59 | 47.2 | 36 | 43.4 | 7 | 23.3 | 38 | 39.6 | 19 | 90.5 |
| District 2 | 1 377 | 189 | 13.7 | 49 | 14.5 | 29 | 11.5 | 21 | 11.7 | 36 | 9.1 | 7 | 41.2 |
| Olla town (part) | 1 056 | 183 | 17.3 | 49 | 17.7 | 29 | 14.5 | 21 | 12.9 | 36 | 12.5 | 7 | 41.2 |
| District 3 | 1 328 | 269 | 20.3 | 89 | 27.6 | 66 | 25.7 | 34 | 17.9 | 58 | 14.8 | 16 | 51.6 |
| Tullos town (part) | 443 | 81 | 18.3 | 26 | 27.7 | 18 | 24.7 | 9 | 12.0 | 18 | 13.8 | 6 | 50.0 |
| Urania town | 688 | 165 | 24.0 | 63 | 32.6 | 48 | 32.4 | 23 | 23.7 | 37 | 18.7 | 10 | 52.6 |
| District 4 | 1 065 | 185 | 17.4 | 54 | 22.7 | 32 | 21.8 | 27 | 15.7 | 42 | 14.0 | 25 | 89.3 |
| Jena town (part) | 331 | 75 | 22.7 | 23 | 28.0 | 5 | 12.2 | 16 | 45.7 | 16 | 19.8 | 12 | 80.0 |
| District 5 | 1 417 | 163 | 11.5 | 50 | 15.2 | 48 | 18.2 | 37 | 13.9 | 34 | 8.1 | 20 | 39.2 |
| Jena town (part) | 1 417 | 163 | 11.5 | 50 | 15.2 | 48 | 18.2 | 37 | 13.9 | 34 | 8.1 | 20 | 39.2 |
| District 6 | 1 211 | 195 | 16.1 | 62 | 19.7 | 51 | 20.1 | 23 | 11.5 | 47 | 13.1 | 31 | 83.8 |
| Jena town (part) | 655 | 58 | 8.9 | 8 | 4.9 | 8 | 5.6 | 14 | 10.5 | 8 | 4.3 | 4 | 40.0 |
| Midway CDP (part) | 556 | 137 | 24.6 | 54 | 36.0 | 43 | 38.7 | 9 | 13.4 | 39 | 22.4 | 27 | 100.0 |
| District 7 | 1 382 | 278 | 20.1 | 82 | 21.2 | 70 | 24.9 | 69 | 35.4 | 80 | 19.1 | 15 | 71.4 |
| Jena town (part) | - | - | (X) | - | (X) | - | (X) | - | (X) | - | (X) | - | (X) |
| Midway CDP (part) | - | - | (X) | - | (X) | - | (X) | - | (X) | - | (X) | - | (X) |
| District 8 | 1 301 | 242 | 18.6 | 80 | 32.0 | 49 | 26.6 | 56 | 29.3 | 55 | 15.0 | 12 | 42.9 |
| Tullos town (part) | - | - | (X) | - | (X) | - | (X) | - | (X) | - | (X) | - | (X) |
| District 9 | 1 370 | 171 | 12.5 | 58 | 14.9 | 34 | 12.3 | 21 | 11.1 | 33 | 8.2 | 8 | 72.7 |
| District 10 | 1 204 | 440 | 36.5 | 175 | 45.8 | 147 | 49.2 | 35 | 25.5 | 91 | 33.3 | 72 | 61.5 |
| Jena town (part) | 168 | 92 | 54.8 | 48 | 75.0 | 48 | 75.0 | 11 | 45.8 | 13 | 40.6 | 9 | 47.4 |
| Midway CDP (part) | 819 | 278 | 33.9 | 99 | 37.4 | 83 | 40.5 | 7 | 12.1 | 65 | 33.9 | 56 | 61.5 |
| Lincoln Parish | 37 214 | 9 855 | 26.5 | 2 776 | 30.1 | 1 779 | 26.6 | 814 | 18.1 | 1 771 | 18.2 | 1 038 | 62.9 |
| District 1-A | 4 013 | 1 256 | 31.3 | 116 | 15.8 | 45 | 9.0 | 26 | 6.9 | 109 | 12.5 | 62 | 70.5 |
| Ruston city (part) | 3 477 | 1 144 | 32.9 | 103 | 16.8 | 45 | 10.7 | 17 | 5.2 | 91 | 12.6 | 62 | 74.7 |
| District 1-B | 3 581 | 268 | 7.5 | 42 | 4.9 | 30 | 4.2 | 45 | 7.4 | 37 | 3.4 | 6 | 12.8 |
| Ruston city (part) | 3 027 | 219 | 7.2 | 42 | 5.6 | 30 | 4.8 | 40 | 7.4 | 31 | 3.4 | 6 | 17.6 |
| District 1-C | 3 837 | 990 | 25.8 | 140 | 16.1 | 43 | 8.1 | 58 | 13.9 | 141 | 15.3 | 77 | 62.1 |
| Ruston city (part) | 2 785 | 912 | 32.7 | 125 | 20.7 | 43 | 13.1 | 37 | 14.2 | 131 | 21.3 | 77 | 65.3 |
| District 1-D | 2 177 | 1 077 | 49.5 | 453 | 62.1 | 323 | 57.2 | 90 | 54.2 | 208 | 45.0 | 157 | 62.1 |
| Ruston city (part) | 1 700 | 825 | 48.5 | 364 | 60.0 | 264 | 54.9 | 67 | 52.3 | 167 | 46.4 | 137 | 60.4 |
| District 1-E | 3 574 | 1 564 | 43.8 | 683 | 64.7 | 458 | 61.1 | 170 | 36.5 | 384 | 41.1 | 284 | 78.7 |
| Ruston city (part) | 2 822 | 1 169 | 41.4 | 457 | 60.5 | 281 | 53.8 | 147 | 38.2 | 311 | 40.5 | 225 | 77.6 |
| District 1-F | 3 226 | 1 285 | 39.8 | 371 | 48.8 | 262 | 50.2 | 100 | 28.0 | 243 | 30.9 | 152 | 72.0 |
| Ruston city (part) | 2 073 | 925 | 44.6 | 247 | 53.1 | 170 | 55.2 | 77 | 28.6 | 177 | 35.9 | 107 | 76.4 |
| District 1-G | 1 895 | 447 | 23.6 | 73 | 17.9 | 47 | 16.5 | 9 | 2.8 | 54 | 10.6 | 25 | 71.4 |
| Ruston city (part) | 1 895 | 447 | 23.6 | 73 | 17.9 | 47 | 16.5 | 9 | 2.8 | 54 | 10.6 | 25 | 71.4 |
| District 2-A | 1 698 | 541 | 31.9 | 169 | 40.7 | 87 | 28.6 | 27 | 11.3 | 130 | 28.1 | 59 | 57.8 |
| Grambling town (part) | 1 096 | 406 | 37.0 | 113 | 46.9 | 49 | 31.2 | 18 | 10.2 | 97 | 33.0 | 40 | 58.0 |
| District 2-B | 1 988 | 882 | 44.4 | 230 | 51.2 | 151 | 46.2 | 42 | 19.8 | 129 | 29.3 | 85 | 60.7 |
| Grambling town (part) | 1 580 | 664 | 42.0 | 159 | 49.5 | 100 | 43.3 | 33 | 16.6 | 96 | 27.6 | 64 | 58.2 |
| Ruston city (part) | 157 | 119 | 75.8 | 42 | 70.0 | 31 | 70.5 | - | (X) | 12 | 54.5 | 6 | 66.7 |
| District 3 | 3 811 | 589 | 15.5 | 177 | 17.1 | 110 | 14.0 | 95 | 22.6 | 124 | 11.8 | 35 | 38.0 |
| Simsboro village | 698 | 126 | 18.1 | 38 | 23.0 | 19 | 15.7 | - | - | 28 | 14.4 | 12 | 38.7 |
| Vienna town | 431 | 29 | 6.7 | 10 | 6.5 | 4 | 3.1 | - | - | 6 | 5.2 | 3 | 100.0 |
| District 4 | 3 531 | 656 | 18.6 | 259 | 27.6 | 163 | 25.0 | 80 | 16.7 | 139 | 13.4 | 76 | 70.4 |
| Dubach town | 762 | 154 | 20.2 | 46 | 30.5 | 26 | 28.9 | 23 | 16.5 | 43 | 17.3 | 32 | 60.4 |
| District 5 | 3 883 | 300 | 7.7 | 63 | 6.5 | 60 | 7.9 | 72 | 16.6 | 73 | 6.2 | 20 | 22.5 |
| Choudrant village | 603 | 40 | 6.6 | 9 | 6.5 | 6 | 5.0 | 9 | 10.0 | 7 | 4.0 | 2 | 8.0 |
| Downsville village (part) | 53 | 2 | 3.8 | - | - | - | - | - | - | - | - | - | - |
| Ruston city (part) | - | - | (X) | - | (X) | - | (X) | - | (X) | - | (X) | - | (X) |
| Livingston Parish | 90 959 | 10 339 | 11.4 | 3 106 | 11.7 | 2 188 | 11.1 | 1 202 | 15.8 | 2 347 | 9.1 | 698 | 30.8 |
| District 1 | 8 460 | 878 | 10.4 | 213 | 8.6 | 179 | 9.4 | 113 | 16.2 | 204 | 8.5 | 43 | 18.6 |
| Livingston town (part) | 1 345 | 173 | 12.9 | 28 | 7.7 | 22 | 8.9 | 34 | 21.4 | 43 | 10.9 | 21 | 33.9 |
| Walker town (part) | 85 | - | - | - | - | - | - | - | - | - | - | - | (X) |
| District 2 | 13 113 | 977 | 7.5 | 253 | 6.0 | 180 | 5.6 | 140 | 17.6 | 234 | 6.4 | 54 | 19.2 |

Table 15. **Poverty Status in 1999: 2000**—Con.

[Data based on a sample (except Tables 65-68). For information on confidentiality protection, coverage, sampling error, and nonsampling error, see Appendix G.
For location of definitions, see "How to Use This Census Report"]

| State<br>Parish<br>Parish Subdivision<br>Place | Population for whom poverty status is determined | | | | | | | | | Families with income in 1999 below poverty level | | | |
|---|---|---|---|---|---|---|---|---|---|---|---|---|---|
| | | Income in 1999 below poverty level | | | | | | | | All families | | Families with female householder, no husband present, with related children under 18 years | |
| | | All ages | | Related children | | | | Population 65 years and over | | | | | |
| | | | | Under 18 years | | 5 to 17 years | | | | | | | |
| | Total | Number | Percent | Number | Percent | Number | Percent | Number | Percent | Number | Percent | Number | Percent |
| Livingston Parish—Con. | | | | | | | | | | | | | |
| District 3 | 11 079 | 1 057 | 9.5 | 299 | 8.8 | 209 | 8.9 | 147 | 17.8 | 250 | 8.1 | 78 | 30.6 |
| Denham Springs city (part) | - | - | (X) | - | (X) | - | (X) | - | (X) | - | (X) | - | (X) |
| District 4 | 8 599 | 919 | 10.7 | 270 | 12.2 | 197 | 11.5 | 161 | 15.2 | 178 | 7.3 | 58 | 21.2 |
| Denham Springs city (part) | 8 599 | 919 | 10.7 | 270 | 12.2 | 197 | 11.5 | 161 | 15.2 | 178 | 7.3 | 58 | 21.2 |
| District 5 | 10 812 | 1 227 | 11.3 | 432 | 13.1 | 250 | 10.0 | 80 | 12.3 | 273 | 9.2 | 122 | 40.0 |
| Denham Springs city (part) | - | - | (X) | - | (X) | - | (X) | - | (X) | - | (X) | - | (X) |
| District 6 | 10 568 | 953 | 9.0 | 243 | 8.2 | 194 | 9.0 | 85 | 9.6 | 249 | 8.1 | 62 | 29.4 |
| Denham Springs city (part) | - | - | (X) | - | (X) | - | (X) | - | (X) | - | (X) | - | (X) |
| French Settlement village | 913 | 64 | 7.0 | 23 | 9.9 | 22 | 13.8 | 7 | 6.0 | 15 | 5.6 | 5 | 35.7 |
| Livingston town (part) | - | - | (X) | - | (X) | - | (X) | - | (X) | - | (X) | - | (X) |
| Port Vincent village | 454 | 36 | 7.9 | 10 | 9.6 | 10 | 12.5 | 9 | 15.0 | 6 | 4.6 | 3 | 60.0 |
| Walker town (part) | 17 | - | - | - | (X) | - | (X) | - | (X) | - | - | - | (X) |
| District 7 | 11 126 | 1 109 | 10.0 | 317 | 9.6 | 229 | 9.8 | 118 | 13.7 | 211 | 6.8 | 71 | 24.8 |
| Denham Springs city (part) | - | - | (X) | - | (X) | - | (X) | - | (X) | - | (X) | - | (X) |
| Walker town (part) | 5 018 | 491 | 9.8 | 86 | 5.9 | 58 | 5.8 | 88 | 21.6 | 84 | 6.1 | 21 | 20.2 |
| District 8 | 7 933 | 1 362 | 17.2 | 410 | 20.2 | 296 | 19.1 | 193 | 21.3 | 333 | 14.4 | 67 | 40.6 |
| Killian village | 1 094 | 112 | 10.2 | 33 | 12.8 | 23 | 12.1 | 13 | 10.2 | 24 | 7.3 | 7 | 33.3 |
| Springfield town | 432 | 90 | 20.8 | 32 | 35.2 | 27 | 40.3 | 10 | 15.6 | 23 | 19.0 | 9 | 69.2 |
| District 9 | 9 269 | 1 857 | 20.0 | 669 | 25.2 | 454 | 22.1 | 165 | 17.8 | 415 | 16.0 | 143 | 54.8 |
| Albany village | 858 | 174 | 20.3 | 37 | 16.8 | 34 | 23.3 | 41 | 27.7 | 30 | 14.3 | 11 | 42.3 |
| Madison Parish | 12 436 | 4 558 | 36.7 | 2 090 | 51.6 | 1 477 | 50.3 | 309 | 22.0 | 934 | 29.7 | 505 | 63.3 |
| District 1 | 1 579 | 439 | 27.8 | 191 | 38.6 | 138 | 36.1 | 33 | 16.3 | 110 | 25.2 | 26 | 45.6 |
| Delta village | 208 | 26 | 12.5 | 7 | 14.6 | 5 | 12.5 | 7 | 38.9 | 5 | 9.6 | 2 | 40.0 |
| Mound village | 22 | 11 | 50.0 | 4 | 50.0 | 4 | 50.0 | - | (X) | 2 | 33.3 | - | (X) |
| Richmond village (part) | 7 | - | - | - | (X) | - | (X) | - | - | - | - | - | (X) |
| Tallulah city (part) | - | - | (X) | - | (X) | - | (X) | - | (X) | - | (X) | - | (X) |
| District 2 | 1 511 | 469 | 31.0 | 188 | 42.6 | 118 | 42.1 | 39 | 22.0 | 115 | 26.6 | 47 | 67.1 |
| Richmond village (part) | 63 | 17 | 27.0 | 3 | 30.0 | 1 | 20.0 | - | - | 5 | 25.0 | 3 | 100.0 |
| Tallulah city (part) | 424 | 230 | 54.2 | 141 | 72.7 | 73 | 65.8 | - | - | 56 | 50.0 | 37 | 67.3 |
| District 3 | 1 419 | 706 | 49.8 | 408 | 73.4 | 279 | 75.2 | 16 | 12.7 | 154 | 45.6 | 123 | 90.4 |
| Tallulah city (part) | 758 | 617 | 81.4 | 371 | 92.8 | 242 | 93.1 | 5 | 20.8 | 138 | 79.3 | 119 | 90.2 |
| District 4 | 1 354 | 460 | 34.0 | 226 | 50.4 | 142 | 48.3 | 40 | 24.8 | 75 | 23.8 | 39 | 37.9 |
| Tallulah city (part) | 1 354 | 460 | 34.0 | 226 | 50.4 | 142 | 48.3 | 40 | 24.8 | 75 | 23.8 | 39 | 37.9 |
| District 5 | 1 769 | 929 | 52.5 | 497 | 68.0 | 364 | 65.5 | 47 | 36.7 | 210 | 47.6 | 143 | 71.5 |
| Tallulah city (part) | 1 769 | 929 | 52.5 | 497 | 68.0 | 364 | 65.5 | 47 | 36.7 | 210 | 47.6 | 143 | 71.5 |
| District 6 | 1 464 | 740 | 50.5 | 370 | 64.2 | 252 | 59.2 | 64 | 39.3 | 133 | 41.6 | 82 | 66.1 |
| Tallulah city (part) | 1 464 | 740 | 50.5 | 370 | 64.2 | 252 | 59.2 | 64 | 39.3 | 133 | 41.6 | 82 | 66.1 |
| District 7 | 1 829 | 633 | 34.6 | 186 | 42.8 | 163 | 42.6 | 58 | 21.2 | 102 | 24.8 | 45 | 80.4 |
| Tallulah city (part) | 1 829 | 633 | 34.6 | 186 | 42.8 | 163 | 42.6 | 58 | 21.2 | 102 | 24.8 | 45 | 80.4 |
| District 8 | 1 511 | 182 | 12.0 | 24 | 6.5 | 21 | 8.6 | 12 | 6.9 | 35 | 7.7 | - | - |
| Richmond village (part) | 430 | 14 | 3.3 | - | - | - | - | 3 | 6.0 | - | - | - | - |
| Tallulah city (part) | 1 081 | 168 | 15.5 | 24 | 8.5 | 21 | 11.5 | 9 | 7.2 | 35 | 10.7 | - | - |
| Morehouse Parish | 30 031 | 8 046 | 26.8 | 3 017 | 35.9 | 2 124 | 33.9 | 1 035 | 23.8 | 1 791 | 21.3 | 979 | 60.5 |
| District 1 | 4 950 | 917 | 18.5 | 321 | 24.6 | 219 | 21.5 | 116 | 19.3 | 245 | 16.3 | 110 | 61.1 |
| Bonita village | 312 | 94 | 30.1 | 38 | 37.6 | 32 | 37.6 | 17 | 27.0 | 19 | 25.0 | 7 | 53.8 |
| District 2 | 3 737 | 1 270 | 34.0 | 446 | 43.9 | 324 | 43.4 | 158 | 27.3 | 275 | 26.7 | 137 | 55.5 |
| Collinston village (part) | 223 | 59 | 26.5 | 13 | 32.5 | 8 | 28.6 | 7 | 17.5 | 13 | 21.3 | 6 | 50.0 |
| Mer Rouge village | 690 | 273 | 39.6 | 108 | 51.7 | 73 | 50.7 | 10 | 10.9 | 57 | 29.7 | 33 | 71.7 |
| Oak Ridge village | 143 | 25 | 17.5 | 7 | 17.5 | 4 | 14.3 | 7 | 33.3 | 4 | 9.8 | 1 | 100.0 |
| District 3 | 4 474 | 558 | 12.5 | 162 | 13.7 | 100 | 11.0 | 126 | 18.5 | 110 | 8.6 | 49 | 48.5 |
| Bastrop city (part) | 30 | 23 | 76.7 | - | (X) | - | (X) | 8 | 53.3 | 8 | 100.0 | - | (X) |
| District 4 | 4 480 | 828 | 18.5 | 309 | 26.6 | 250 | 28.0 | 98 | 13.4 | 171 | 12.6 | 52 | 45.2 |
| Bastrop city (part) | 974 | 234 | 24.0 | 82 | 27.6 | 72 | 29.6 | 46 | 24.9 | 45 | 16.3 | 2 | 6.3 |
| Collinston village (part) | 123 | 51 | 41.5 | 22 | 73.3 | 20 | 83.3 | 8 | 25.8 | 6 | 20.0 | 1 | 100.0 |
| District 5 | 4 355 | 1 249 | 28.7 | 484 | 40.6 | 344 | 41.8 | 201 | 27.7 | 254 | 21.0 | 151 | 62.9 |
| Bastrop city (part) | 4 355 | 1 249 | 28.7 | 484 | 40.6 | 344 | 41.8 | 201 | 27.7 | 254 | 21.0 | 151 | 62.9 |
| District 6 | 3 936 | 1 305 | 33.2 | 415 | 39.5 | 278 | 34.2 | 178 | 30.1 | 302 | 29.8 | 175 | 58.9 |
| Bastrop city (part) | 3 936 | 1 305 | 33.2 | 415 | 39.5 | 278 | 34.2 | 178 | 30.1 | 302 | 29.8 | 175 | 58.9 |
| District 7 | 4 099 | 1 919 | 46.8 | 880 | 58.7 | 609 | 56.8 | 158 | 35.6 | 434 | 43.4 | 305 | 69.8 |
| Bastrop city (part) | 3 399 | 1 671 | 49.2 | 767 | 61.8 | 519 | 60.0 | 138 | 38.7 | 375 | 46.1 | 257 | 71.6 |
| Natchitoches Parish | 36 404 | 9 653 | 26.5 | 3 262 | 32.7 | 2 187 | 30.3 | 857 | 19.0 | 1 994 | 20.9 | 1 061 | 60.0 |
| District 1 | 3 534 | 590 | 16.7 | 230 | 24.6 | 127 | 19.6 | 6 | 1.3 | 135 | 13.7 | 97 | 58.4 |
| Natchitoches city (part) | 1 095 | 127 | 11.6 | 31 | 13.3 | 19 | 11.1 | 6 | 2.4 | 26 | 8.0 | 14 | 53.8 |
| District 2 | 3 121 | 1 154 | 37.0 | 519 | 52.2 | 323 | 45.2 | 88 | 23.3 | 230 | 31.3 | 152 | 61.8 |
| Natchitoches city (part) | 3 121 | 1 154 | 37.0 | 519 | 52.2 | 323 | 45.2 | 88 | 23.3 | 230 | 31.3 | 152 | 61.8 |
| District 3 | 3 109 | 1 503 | 48.3 | 604 | 60.6 | 367 | 53.6 | 87 | 34.3 | 343 | 44.8 | 218 | 69.4 |
| Natchitoches city (part) | 3 109 | 1 503 | 48.3 | 604 | 60.6 | 367 | 53.6 | 87 | 34.3 | 343 | 44.8 | 218 | 69.4 |
| District 4 | 2 404 | 494 | 20.5 | 16 | 2.9 | 16 | 3.9 | 3 | 1.8 | 43 | 7.1 | 7 | 22.6 |
| Natchitoches city (part) | 376 | 358 | 95.2 | 10 | 100.0 | 10 | 100.0 | - | (X) | 18 | 100.0 | - | (X) |
| District 5 | 4 153 | 1 683 | 40.5 | 653 | 56.1 | 464 | 57.0 | 81 | 20.6 | 325 | 33.7 | 203 | 70.0 |
| Natchitoches city (part) | 4 153 | 1 683 | 40.5 | 653 | 56.1 | 464 | 57.0 | 81 | 20.6 | 325 | 33.7 | 203 | 70.0 |
| District 6 | 3 291 | 460 | 14.0 | 93 | 11.5 | 80 | 12.9 | 83 | 15.8 | 41 | 4.8 | 31 | 27.9 |
| Natchitoches city (part) | 3 291 | 460 | 14.0 | 93 | 11.5 | 80 | 12.9 | 83 | 15.8 | 41 | 4.8 | 31 | 27.9 |
| District 7 | 3 231 | 631 | 19.5 | 135 | 16.9 | 109 | 19.4 | 122 | 24.0 | 151 | 16.1 | 40 | 50.0 |
| Ashland village | 272 | 87 | 32.0 | 24 | 38.1 | 17 | 47.2 | 14 | 30.4 | 29 | 33.7 | 10 | 83.3 |
| Clarence village (part) | 66 | 5 | 7.6 | - | - | - | - | 3 | 17.6 | - | - | - | - |
| Goldonna village | 468 | 108 | 23.1 | 22 | 17.7 | 12 | 16.9 | 16 | 32.0 | 26 | 20.2 | 5 | 83.3 |
| District 8 | 3 567 | 1 267 | 35.5 | 542 | 43.7 | 362 | 39.7 | 85 | 25.7 | 324 | 35.3 | 201 | 73.4 |
| Campti town | 1 086 | 493 | 45.4 | 238 | 55.9 | 159 | 52.5 | 31 | 33.0 | 124 | 47.3 | 78 | 75.0 |
| Clarence village (part) | 485 | 151 | 31.1 | 65 | 39.4 | 51 | 42.1 | 17 | 51.5 | 41 | 31.1 | 32 | 71.1 |
| Natchitoches city (part) | 61 | 36 | 59.0 | - | - | - | - | - | (X) | - | - | - | (X) |
| District 9 | 3 279 | 585 | 17.8 | 88 | 12.9 | 57 | 11.1 | 138 | 27.5 | 118 | 12.5 | 27 | 42.2 |
| Powhatan village | 127 | 51 | 40.2 | 16 | 64.0 | 6 | 60.0 | 4 | 17.4 | 11 | 29.7 | 5 | 50.0 |
| Robeline village | 188 | 72 | 38.3 | 2 | 5.9 | 2 | 7.4 | 17 | 34.0 | 14 | 28.6 | 3 | 50.0 |
| District 10 | 3 558 | 539 | 15.1 | 166 | 16.7 | 115 | 15.7 | 70 | 14.5 | 112 | 11.5 | 31 | 38.3 |

Table 15. **Poverty Status in 1999: 2000**—Con.

[Data based on a sample (except Tables 65-68). For information on confidentiality protection, coverage, sampling error, and nonsampling error, see Appendix G.
For location of definitions, see "How to Use This Census Report"]

| State<br>Parish<br>Parish Subdivision<br>Place | Population for whom poverty status is determined | | | | | | | | | Families with income in 1999 below poverty level | | | |
|---|---|---|---|---|---|---|---|---|---|---|---|---|---|
| | | Income in 1999 below poverty level | | | | | | | | All families | | Families with female householder, no husband present, with related children under 18 years | |
| | | All ages | | Related children | | | | Population 65 years and over | | | | | |
| | | | | Under 18 years | | 5 to 17 years | | | | | | | |
| | Total | Number | Percent | Number | Percent | Number | Percent | Number | Percent | Number | Percent | Number | Percent |
| Natchitoches Parish—Con. | | | | | | | | | | | | | |
| District 10—Con. | | | | | | | | | | | | | |
| Natchitoches city (part) | 108 | 10 | 9.3 | - | - | - | - | - | (X) | - | - | - | (X) |
| Provencal village | 669 | 62 | 9.3 | 22 | 10.0 | 11 | 8.0 | 6 | 5.9 | 13 | 7.1 | 3 | 17.6 |
| District 11 | 3 157 | 747 | 23.7 | 216 | 27.4 | 167 | 27.1 | 94 | 18.6 | 172 | 19.6 | 54 | 49.1 |
| Natchez village | 589 | 231 | 39.2 | 92 | 47.2 | 78 | 48.4 | 25 | 58.1 | 41 | 31.5 | 28 | 62.2 |
| Natchitoches city (part) | - | - | (X) | - | (X) | - | (X) | - | (X) | - | (X) | - | (X) |
| Orleans Parish | 468 453 | 130 896 | 27.9 | 51 155 | 40.3 | 37 305 | 39.5 | 10 468 | 19.3 | 26 988 | 23.7 | 17 581 | 52.4 |
| New Orleans city | 468 453 | 130 896 | 27.9 | 51 155 | 40.3 | 37 305 | 39.5 | 10 468 | 19.3 | 26 988 | 23.7 | 17 581 | 52.4 |
| Ouachita Parish | 142 697 | 29 515 | 20.7 | 11 912 | 29.7 | 8 457 | 28.6 | 2 620 | 15.8 | 6 092 | 15.8 | 3 786 | 50.7 |
| District A | 28 437 | 2 812 | 9.9 | 816 | 11.2 | 528 | 10.0 | 394 | 10.6 | 540 | 6.7 | 298 | 29.7 |
| Claiborne CDP | 9 872 | 853 | 8.6 | 259 | 9.7 | 177 | 9.0 | 98 | 10.4 | 188 | 6.7 | 112 | 32.3 |
| West Monroe city (part) | 7 890 | 1 132 | 14.3 | 314 | 19.8 | 189 | 17.4 | 230 | 13.0 | 169 | 7.9 | 132 | 31.0 |
| District B | 26 807 | 3 918 | 14.6 | 1 411 | 19.9 | 994 | 18.5 | 380 | 13.1 | 880 | 11.4 | 415 | 48.7 |
| Brownsville-Bawcomville CDP | 7 635 | 1 542 | 20.2 | 550 | 27.7 | 379 | 25.7 | 162 | 16.6 | 329 | 15.7 | 155 | 48.9 |
| West Monroe city (part) | 1 963 | 588 | 30.0 | 260 | 50.9 | 195 | 49.9 | 30 | 9.3 | 138 | 26.2 | 96 | 76.8 |
| District C | 22 994 | 3 053 | 13.3 | 928 | 16.8 | 616 | 15.6 | 308 | 9.2 | 536 | 8.8 | 323 | 38.0 |
| Monroe city (part) | 16 532 | 1 595 | 9.6 | 245 | 7.0 | 85 | 3.5 | 205 | 7.7 | 212 | 4.8 | 96 | 20.7 |
| Sterlington town (part) | 1 231 | 148 | 12.0 | 54 | 14.8 | 37 | 14.3 | 19 | 10.9 | 38 | 10.8 | 25 | 47.2 |
| West Monroe city (part) | 3 214 | 1 102 | 34.3 | 564 | 53.3 | 462 | 57.4 | 63 | 16.6 | 233 | 29.7 | 170 | 69.7 |
| District D | 19 986 | 8 030 | 40.2 | 3 328 | 53.3 | 2 337 | 50.8 | 847 | 33.8 | 1 645 | 34.2 | 1 064 | 61.1 |
| Monroe city (part) | 12 055 | 5 641 | 46.8 | 2 190 | 59.3 | 1 495 | 56.5 | 664 | 36.9 | 1 108 | 40.7 | 753 | 66.0 |
| Richwood town (part) | 1 466 | 626 | 42.7 | 285 | 53.8 | 214 | 54.6 | 48 | 42.1 | 161 | 41.5 | 84 | 57.1 |
| District E | 23 076 | 2 714 | 11.8 | 796 | 13.7 | 557 | 13.2 | 212 | 9.1 | 506 | 7.8 | 254 | 31.2 |
| Monroe city (part) | 2 708 | 548 | 20.2 | 105 | 19.3 | 56 | 14.5 | 56 | 15.5 | 78 | 12.1 | 44 | 38.6 |
| Sterlington town (part) | 29 | - | - | - | (X) | - | (X) | - | - | - | - | - | (X) |
| Swartz CDP | 4 292 | 357 | 8.3 | 120 | 9.8 | 94 | 10.4 | 34 | 10.5 | 74 | 5.9 | 53 | 56.4 |
| District F | 21 397 | 8 988 | 42.0 | 4 633 | 56.6 | 3 425 | 55.5 | 479 | 27.3 | 1 985 | 37.5 | 1 432 | 64.7 |
| Monroe city (part) | 18 357 | 8 255 | 45.0 | 4 324 | 58.6 | 3 207 | 57.3 | 408 | 30.2 | 1 813 | 40.9 | 1 336 | 65.7 |
| Richwood town (part) | 92 | 40 | 43.5 | 20 | 60.6 | 12 | 52.2 | 4 | 100.0 | 10 | 45.5 | - | - |
| Plaquemines Parish | 25 969 | 4 682 | 18.0 | 1 591 | 20.7 | 1 142 | 19.8 | 469 | 18.4 | 1 078 | 15.4 | 352 | 46.9 |
| District 1 | 2 656 | 841 | 31.7 | 309 | 41.1 | 235 | 41.9 | 116 | 37.5 | 212 | 30.1 | 85 | 71.4 |
| District 2 | 3 143 | 228 | 7.3 | 38 | 4.4 | 29 | 4.3 | 40 | 10.2 | 51 | 5.7 | - | - |
| Belle Chasse CDP (part) | 3 143 | 228 | 7.3 | 38 | 4.4 | 29 | 4.3 | 40 | 10.2 | 51 | 5.7 | - | - |
| District 3 | 3 580 | 168 | 4.7 | 64 | 6.6 | 49 | 6.6 | 12 | 3.3 | 35 | 3.4 | 27 | 24.5 |
| Belle Chasse CDP (part) | 3 580 | 168 | 4.7 | 64 | 6.6 | 49 | 6.6 | 12 | 3.3 | 35 | 3.4 | 27 | 24.5 |
| District 4 | 3 110 | 506 | 16.3 | 195 | 18.8 | 126 | 17.6 | 28 | 13.7 | 141 | 16.5 | 50 | 37.9 |
| Belle Chasse CDP (part) | 2 789 | 335 | 12.0 | 130 | 13.9 | 88 | 13.5 | 21 | 12.0 | 88 | 11.5 | 34 | 30.6 |
| District 5 | 3 607 | 696 | 19.3 | 251 | 22.1 | 193 | 21.5 | 52 | 16.5 | 139 | 14.8 | 43 | 50.0 |
| Port Sulphur CDP (part) | 1 024 | 161 | 15.7 | 60 | 18.6 | 44 | 16.5 | 12 | 11.7 | 34 | 14.7 | 3 | 15.0 |
| District 6 | 2 378 | 607 | 25.5 | 228 | 30.6 | 161 | 30.8 | 62 | 30.1 | 138 | 22.5 | 65 | 63.7 |
| Empire CDP (part) | 154 | 48 | 31.2 | 24 | 57.1 | 24 | 57.1 | 6 | 100.0 | 8 | 18.2 | 8 | 100.0 |
| Port Sulphur CDP (part) | 2 224 | 559 | 25.1 | 204 | 29.0 | 137 | 28.5 | 56 | 28.0 | 130 | 22.9 | 57 | 60.6 |
| District 7 | 2 704 | 649 | 24.0 | 176 | 25.0 | 134 | 24.5 | 82 | 21.8 | 159 | 21.4 | 30 | 40.5 |
| Buras-Triumph CDP (part) | 797 | 123 | 15.4 | 25 | 11.2 | 25 | 15.2 | 5 | 5.6 | 33 | 14.4 | 5 | 27.8 |
| Empire CDP (part) | 1 907 | 526 | 27.6 | 151 | 31.4 | 109 | 28.6 | 77 | 26.7 | 126 | 24.6 | 25 | 44.6 |
| District 8 | 2 588 | 577 | 22.3 | 217 | 26.5 | 142 | 24.1 | 38 | 19.6 | 125 | 19.4 | 27 | 55.1 |
| Boothville-Venice CDP (part) | - | - | (X) | - | (X) | - | (X) | - | (X) | - | (X) | - | (X) |
| Buras-Triumph CDP (part) | 2 588 | 577 | 22.3 | 217 | 26.5 | 142 | 24.1 | 38 | 19.6 | 125 | 19.4 | 27 | 55.1 |
| District 9 | 2 203 | 410 | 18.6 | 113 | 17.4 | 73 | 14.1 | 39 | 20.5 | 78 | 13.7 | 25 | 65.8 |
| Boothville-Venice CDP (part) | 2 155 | 372 | 17.3 | 113 | 17.4 | 73 | 14.1 | 39 | 21.7 | 65 | 11.8 | 25 | 65.8 |
| Buras-Triumph CDP (part) | - | - | (X) | - | (X) | - | (X) | - | (X) | - | (X) | - | (X) |
| Pointe Coupee Parish | 22 360 | 5 172 | 23.1 | 1 840 | 30.2 | 1 328 | 29.2 | 697 | 23.9 | 1 162 | 18.7 | 518 | 55.9 |
| District 1 | 1 726 | 743 | 43.0 | 259 | 57.0 | 199 | 58.4 | 96 | 38.6 | 171 | 35.3 | 73 | 60.3 |
| District 2 | 1 601 | 345 | 21.5 | 144 | 33.4 | 99 | 31.7 | 39 | 12.8 | 80 | 16.9 | 26 | 50.0 |
| Morganza village | 650 | 147 | 22.6 | 57 | 33.7 | 44 | 33.1 | 17 | 15.2 | 33 | 18.2 | 11 | 40.7 |
| District 3 | 1 707 | 441 | 25.8 | 174 | 32.4 | 125 | 31.4 | 64 | 33.3 | 105 | 24.6 | 62 | 49.6 |
| District 4 | 1 711 | 429 | 25.1 | 133 | 29.2 | 87 | 28.2 | 83 | 42.6 | 114 | 23.0 | 28 | 70.0 |
| District 5 | 2 875 | 411 | 14.3 | 111 | 17.9 | 84 | 18.0 | 78 | 19.7 | 99 | 12.1 | 44 | 73.3 |
| New Roads city (part) | 576 | 89 | 15.5 | 30 | 19.6 | 22 | 19.6 | 15 | 18.8 | 20 | 12.9 | 8 | 100.0 |
| District 6 | 2 163 | 235 | 10.9 | 51 | 9.9 | 44 | 10.3 | 57 | 22.5 | 66 | 10.4 | 17 | 44.7 |
| Livonia town (part) | - | - | (X) | - | (X) | - | (X) | - | (X) | - | (X) | - | (X) |
| District 7 | 774 | 114 | 14.7 | 21 | 12.5 | 21 | 16.7 | 34 | 15.5 | 35 | 16.5 | 15 | 57.7 |
| New Roads city (part) | 774 | 114 | 14.7 | 21 | 12.5 | 21 | 16.7 | 34 | 15.5 | 35 | 16.5 | 15 | 57.7 |
| District 8 | 1 420 | 650 | 45.8 | 278 | 55.8 | 179 | 53.0 | 42 | 30.0 | 118 | 35.1 | 70 | 76.9 |
| New Roads city (part) | 642 | 222 | 34.6 | 81 | 36.3 | 62 | 39.2 | 21 | 29.6 | 27 | 18.9 | 11 | 40.7 |
| District 9 | 1 461 | 273 | 18.7 | 109 | 30.3 | 63 | 27.3 | 25 | 8.5 | 64 | 14.5 | 49 | 65.3 |
| New Roads city (part) | 1 130 | 267 | 23.6 | 109 | 37.1 | 63 | 33.2 | 19 | 9.5 | 64 | 19.8 | 49 | 71.0 |
| District 10 | 2 289 | 381 | 16.6 | 118 | 17.6 | 71 | 14.3 | 49 | 22.1 | 79 | 12.2 | 13 | 23.2 |
| Livonia town (part) | 1 337 | 177 | 13.2 | 49 | 13.4 | 32 | 12.4 | 25 | 24.8 | 31 | 7.9 | 6 | 25.0 |
| District 11 | 1 951 | 283 | 14.5 | 93 | 17.9 | 76 | 19.1 | 45 | 19.9 | 65 | 11.3 | 25 | 52.1 |
| Fordoche town | 958 | 142 | 14.8 | 37 | 16.6 | 32 | 17.3 | 25 | 20.3 | 36 | 12.1 | 8 | 44.4 |
| Livonia town (part) | - | - | (X) | - | (X) | - | (X) | - | (X) | - | (X) | - | (X) |
| District 12 | 2 682 | 867 | 32.3 | 349 | 40.1 | 280 | 39.5 | 85 | 37.3 | 166 | 24.7 | 96 | 49.2 |
| New Roads city (part) | 1 576 | 732 | 46.4 | 308 | 58.7 | 247 | 57.6 | 79 | 46.7 | 138 | 37.2 | 96 | 59.6 |
| Rapides Parish | 122 161 | 25 097 | 20.5 | 8 804 | 26.3 | 6 129 | 24.8 | 2 498 | 16.3 | 5 454 | 16.4 | 2 852 | 50.8 |
| District A | 13 919 | 1 737 | 12.5 | 588 | 15.6 | 423 | 15.1 | 131 | 8.5 | 381 | 9.5 | 202 | 36.9 |
| Ball town | 3 600 | 491 | 13.6 | 139 | 15.0 | 109 | 16.6 | 30 | 7.6 | 100 | 10.1 | 56 | 31.5 |
| Pineville city (part) | 284 | 56 | 19.7 | 19 | 27.1 | 19 | 43.2 | - | - | 14 | 21.2 | 7 | 100.0 |
| District B | 13 701 | 2 545 | 18.6 | 782 | 22.4 | 509 | 19.6 | 237 | 14.9 | 615 | 16.5 | 305 | 46.7 |
| Pineville city (part) | 9 948 | 1 928 | 19.4 | 576 | 24.1 | 400 | 23.2 | 195 | 16.1 | 443 | 16.7 | 215 | 43.5 |
| District C | 14 617 | 1 553 | 10.6 | 288 | 7.3 | 233 | 7.7 | 251 | 16.0 | 198 | 4.8 | 65 | 31.9 |
| Deville CDP | 887 | 152 | 17.1 | 29 | 10.4 | 23 | 10.1 | 35 | 48.6 | 36 | 14.3 | 12 | 100.0 |
| Pineville city (part) | 2 262 | 614 | 27.1 | - | - | - | - | 112 | 37.1 | - | - | - | - |

Table 15. **Poverty Status in 1999: 2000**—Con.

[Data based on a sample (except Tables 65-68). For information on confidentiality protection, coverage, sampling error, and nonsampling error, see Appendix G.
For location of definitions, see "How to Use This Census Report"]

| State<br>Parish<br>Parish Subdivision<br>Place | Population for whom poverty status is determined | | | | | | | | | Families with income in 1999 below poverty level | | | |
|---|---|---|---|---|---|---|---|---|---|---|---|---|---|
| | | Income in 1999 below poverty level | | | | | | | | All families | | Families with female householder, no husband present, with related children under 18 years | |
| | | All ages | | Related children | | | | Population 65 years and over | | | | | |
| | | | | Under 18 years | | 5 to 17 years | | | | | | | |
| | Total | Number | Percent | Number | Percent | Number | Percent | Number | Percent | Number | Percent | Number | Percent |
| Rapides Parish—Con. | | | | | | | | | | | | | |
| District D | 11 583 | 5 516 | 47.6 | 2 502 | 63.6 | 1 679 | 59.0 | 430 | 31.5 | 1 307 | 44.1 | 862 | 73.8 |
| Alexandria city (part) | 11 480 | 5 482 | 47.8 | 2 495 | 63.8 | 1 672 | 59.3 | 430 | 31.5 | 1 295 | 44.2 | 862 | 73.8 |
| District E | 14 700 | 2 548 | 17.3 | 803 | 20.4 | 623 | 21.2 | 199 | 12.3 | 569 | 13.8 | 224 | 43.3 |
| Alexandria city (part) | 2 001 | 395 | 19.7 | 21 | 4.2 | 10 | 2.6 | 13 | 7.0 | 55 | 11.2 | 7 | 14.3 |
| Boyce town | 1 187 | 483 | 40.7 | 203 | 52.3 | 138 | 53.5 | 42 | 27.1 | 122 | 37.9 | 71 | 61.7 |
| Woodworth town (part) | 187 | 10 | 5.3 | 4 | 5.2 | 4 | 6.6 | - | - | 2 | 3.9 | - | - |
| District F | 11 952 | 3 856 | 32.3 | 1 343 | 39.1 | 890 | 35.5 | 467 | 30.6 | 817 | 27.1 | 455 | 54.2 |
| Alexandria city (part) | 10 923 | 3 780 | 34.6 | 1 343 | 42.3 | 890 | 38.4 | 427 | 30.7 | 810 | 29.7 | 455 | 54.7 |
| District G | 14 853 | 1 269 | 8.5 | 366 | 10.4 | 227 | 8.7 | 202 | 7.8 | 235 | 5.6 | 137 | 22.9 |
| Alexandria city (part) | 14 413 | 1 220 | 8.5 | 346 | 10.2 | 227 | 9.0 | 202 | 8.0 | 226 | 5.6 | 128 | 22.8 |
| District H | 15 754 | 3 353 | 21.3 | 1 042 | 24.2 | 737 | 23.3 | 436 | 21.7 | 723 | 16.6 | 235 | 52.0 |
| Cheneyville town | 907 | 398 | 43.9 | 85 | 46.2 | 57 | 39.3 | 31 | 27.0 | 52 | 29.4 | 30 | 63.8 |
| Forest Hill village | 470 | 73 | 15.5 | 11 | 10.5 | 6 | 7.4 | 6 | 10.0 | 17 | 13.0 | 2 | 100.0 |
| Glenmora town | 1 559 | 426 | 27.3 | 152 | 33.5 | 109 | 31.6 | 53 | 20.8 | 97 | 22.1 | 41 | 56.9 |
| Lecompte town | 1 361 | 482 | 35.4 | 164 | 42.8 | 125 | 45.0 | 72 | 32.6 | 111 | 32.9 | 54 | 58.7 |
| McNary village | 202 | 45 | 22.3 | 14 | 20.9 | 10 | 18.5 | 5 | 17.9 | 13 | 26.0 | - | - |
| Woodworth town (part) | 913 | 98 | 10.7 | 31 | 11.0 | 25 | 12.8 | 6 | 10.3 | 18 | 7.5 | 9 | 30.0 |
| District I | 11 082 | 2 720 | 24.5 | 1 090 | 35.5 | 808 | 36.8 | 145 | 9.4 | 609 | 21.6 | 367 | 57.9 |
| Alexandria city (part) | 6 387 | 1 530 | 24.0 | 596 | 34.4 | 429 | 35.5 | 101 | 11.8 | 345 | 21.7 | 208 | 52.9 |
| Red River Parish | 9 294 | 2 775 | 29.9 | 1 106 | 40.1 | 831 | 40.6 | 242 | 18.9 | 658 | 26.0 | 314 | 64.0 |
| District 1 | 1 226 | 176 | 14.4 | 16 | 6.0 | 16 | 8.0 | 16 | 10.6 | 52 | 13.6 | - | - |
| District 2 | 1 587 | 198 | 12.5 | 59 | 13.3 | 43 | 12.8 | 55 | 22.4 | 53 | 11.4 | 21 | 48.8 |
| Coushatta town (part) | - | - | (X) | - | (X) | - | (X) | - | (X) | - | (X) | - | (X) |
| Martin village | 581 | 73 | 12.6 | 19 | 11.8 | 16 | 13.6 | 11 | 16.9 | 15 | 9.3 | 1 | 16.7 |
| District 3 | 1 317 | 228 | 17.3 | 84 | 25.0 | 60 | 24.6 | 19 | 7.9 | 64 | 17.4 | 10 | 58.8 |
| Hall Summit village | 274 | 67 | 24.5 | 27 | 34.6 | 20 | 37.0 | 9 | 23.7 | 18 | 24.3 | 5 | 50.0 |
| District 4 | 949 | 369 | 38.9 | 146 | 51.6 | 123 | 55.9 | 42 | 36.2 | 86 | 37.1 | 45 | 70.3 |
| Coushatta town (part) | 50 | 29 | 58.0 | 14 | 100.0 | 8 | 100.0 | 2 | 20.0 | 5 | 38.5 | 5 | 100.0 |
| District 5 | 1 664 | 975 | 58.6 | 466 | 74.2 | 313 | 74.2 | 37 | 21.5 | 225 | 53.7 | 139 | 75.5 |
| Coushatta town (part) | 1 328 | 834 | 62.8 | 396 | 77.8 | 266 | 78.0 | 32 | 23.5 | 186 | 57.8 | 129 | 82.7 |
| District 6 | 1 262 | 561 | 44.5 | 266 | 57.5 | 212 | 57.8 | 25 | 19.8 | 122 | 38.6 | 72 | 62.1 |
| Coushatta town (part) | - | - | (X) | - | (X) | - | (X) | - | (X) | - | (X) | - | (X) |
| District 7 | 1 289 | 268 | 20.8 | 69 | 20.2 | 64 | 24.8 | 48 | 21.1 | 56 | 16.1 | 27 | 45.0 |
| Coushatta town (part) | 685 | 162 | 23.6 | 50 | 25.5 | 46 | 29.3 | 17 | 15.0 | 34 | 20.1 | 20 | 48.8 |
| Edgefield village | 176 | 25 | 14.2 | 5 | 17.9 | 4 | 15.4 | 8 | 16.0 | 6 | 10.7 | 2 | 40.0 |
| Richland Parish | 19 920 | 5 562 | 27.9 | 2 228 | 39.5 | 1 578 | 39.0 | 598 | 20.9 | 1 279 | 23.1 | 574 | 63.4 |
| District 1 | 2 382 | 439 | 18.4 | 156 | 27.6 | 110 | 27.8 | 74 | 18.0 | 101 | 14.3 | 31 | 35.2 |
| Delhi town (part) | 1 150 | 193 | 16.8 | 59 | 23.3 | 30 | 17.9 | 46 | 18.5 | 45 | 13.2 | 11 | 23.9 |
| District 2 | 2 570 | 1 004 | 39.1 | 444 | 53.6 | 292 | 51.2 | 79 | 26.7 | 226 | 34.6 | 151 | 76.3 |
| Delhi town (part) | 1 763 | 728 | 41.3 | 304 | 56.1 | 204 | 53.3 | 57 | 25.4 | 163 | 36.0 | 118 | 78.1 |
| District 3 | 2 141 | 1 056 | 49.3 | 460 | 59.1 | 289 | 55.3 | 105 | 43.8 | 279 | 45.9 | 124 | 64.2 |
| Rayville town (part) | 924 | 723 | 78.2 | 354 | 81.8 | 224 | 77.2 | 38 | 59.4 | 171 | 71.3 | 118 | 73.8 |
| District 4 | 1 992 | 526 | 26.4 | 174 | 34.3 | 140 | 35.7 | 50 | 15.7 | 113 | 20.1 | - | - |
| Rayville town (part) | 387 | 175 | 45.2 | 53 | 50.5 | 43 | 50.0 | 21 | 38.9 | 39 | 39.4 | - | - |
| District 5 | 2 486 | 571 | 23.0 | 254 | 35.9 | 180 | 34.5 | 44 | 11.5 | 122 | 17.6 | 63 | 70.0 |
| Rayville town (part) | 994 | 242 | 24.3 | 151 | 43.0 | 98 | 42.4 | - | - | 64 | 23.4 | 53 | 93.0 |
| District 6 | 1 793 | 858 | 47.9 | 373 | 71.2 | 283 | 71.5 | 104 | 36.9 | 173 | 43.3 | 112 | 78.3 |
| Rayville town (part) | 1 793 | 858 | 47.9 | 373 | 71.2 | 283 | 71.5 | 104 | 36.9 | 173 | 43.3 | 112 | 78.3 |
| District 7 | 2 150 | 493 | 22.9 | 195 | 33.4 | 154 | 35.6 | 83 | 25.2 | 120 | 19.8 | 47 | 65.3 |
| District 8 | 2 435 | 244 | 10.0 | 76 | 11.3 | 57 | 12.4 | 27 | 9.7 | 50 | 7.0 | 8 | 30.8 |
| District 9 | 1 971 | 371 | 18.8 | 96 | 20.2 | 73 | 20.5 | 32 | 9.9 | 95 | 16.0 | 38 | 45.2 |
| Mangham town | 575 | 163 | 28.3 | 59 | 42.8 | 45 | 40.9 | 13 | 9.0 | 39 | 22.0 | 29 | 63.0 |
| Sabine Parish | 23 019 | 4 950 | 21.5 | 1 753 | 29.0 | 1 256 | 27.7 | 633 | 17.5 | 1 083 | 16.3 | 424 | 55.7 |
| District 1 | 2 270 | 373 | 16.4 | 132 | 21.2 | 88 | 18.6 | 49 | 14.1 | 97 | 14.9 | 27 | 38.0 |
| Florien village (part) | 666 | 166 | 24.9 | 78 | 34.1 | 49 | 30.2 | 6 | 8.1 | 39 | 21.7 | 21 | 52.5 |
| District 2 | 3 003 | 458 | 15.3 | 109 | 18.3 | 109 | 23.9 | 89 | 13.9 | 102 | 10.5 | 18 | 52.9 |
| District 3 | 2 717 | 443 | 16.3 | 159 | 21.9 | 103 | 18.4 | 63 | 16.8 | 90 | 11.6 | 36 | 52.2 |
| Many town (part) | 802 | 112 | 14.0 | 36 | 17.7 | 21 | 13.5 | 7 | 6.1 | 16 | 7.9 | 10 | 34.5 |
| District 4 | 1 988 | 971 | 48.8 | 390 | 60.9 | 271 | 61.5 | 80 | 37.0 | 204 | 39.9 | 124 | 61.1 |
| Many town (part) | 1 803 | 812 | 45.0 | 330 | 56.9 | 231 | 57.6 | 80 | 37.0 | 174 | 37.2 | 114 | 59.1 |
| District 5 | 2 310 | 503 | 21.8 | 195 | 29.8 | 118 | 24.9 | 35 | 13.3 | 112 | 17.4 | 28 | 52.8 |
| Fisher village | 267 | 41 | 15.4 | 12 | 16.4 | 8 | 12.1 | 2 | 10.5 | 6 | 8.0 | 2 | 100.0 |
| Florien village (part) | 4 | - | - | - | (X) | - | (X) | - | - | - | - | - | (X) |
| Many town (part) | - | - | (X) | - | (X) | - | (X) | - | (X) | - | (X) | - | (X) |
| District 6 | 3 054 | 426 | 13.9 | 121 | 21.3 | 89 | 20.6 | 30 | 4.7 | 106 | 10.7 | 17 | 29.3 |
| District 7 | 2 813 | 582 | 20.7 | 206 | 26.3 | 153 | 25.7 | 86 | 20.5 | 97 | 13.2 | 26 | 65.0 |
| Converse village | 376 | 110 | 29.3 | 53 | 52.5 | 46 | 56.1 | 12 | 23.1 | 24 | 23.1 | 12 | 80.0 |
| Noble village | 276 | 21 | 7.6 | 7 | 7.2 | 3 | 3.8 | 6 | 25.0 | 2 | 2.9 | - | - |
| District 8 | 2 444 | 773 | 31.6 | 351 | 44.6 | 254 | 44.6 | 128 | 36.0 | 194 | 27.6 | 115 | 66.9 |
| Zwolle town | 1 717 | 696 | 40.5 | 326 | 52.8 | 231 | 51.4 | 88 | 35.9 | 173 | 37.7 | 106 | 71.1 |
| District 9 | 2 420 | 421 | 17.4 | 90 | 13.3 | 71 | 13.4 | 73 | 20.4 | 81 | 12.3 | 33 | 54.1 |
| Pleasant Hill village | 755 | 230 | 30.5 | 81 | 29.5 | 62 | 28.4 | 34 | 43.6 | 48 | 26.8 | 28 | 62.2 |
| St. Bernard Parish | 66 269 | 8 687 | 13.1 | 2 731 | 16.5 | 1 987 | 15.9 | 1 007 | 11.4 | 1 935 | 10.5 | 832 | 37.1 |
| District A | 12 140 | 1 139 | 9.4 | 280 | 12.2 | 167 | 9.8 | 215 | 7.6 | 221 | 6.4 | 103 | 38.6 |
| Arabi CDP | 7 952 | 787 | 9.9 | 185 | 12.4 | 102 | 9.2 | 186 | 8.8 | 167 | 7.5 | 71 | 42.3 |
| Chalmette CDP (part) | 4 188 | 352 | 8.4 | 95 | 11.7 | 65 | 11.0 | 29 | 4.1 | 54 | 4.5 | 32 | 32.3 |
| District B | 13 222 | 2 056 | 15.5 | 757 | 21.5 | 486 | 19.1 | 165 | 9.2 | 440 | 12.2 | 205 | 33.0 |
| Chalmette CDP (part) | 13 222 | 2 056 | 15.5 | 757 | 21.5 | 486 | 19.1 | 165 | 9.2 | 440 | 12.2 | 205 | 33.0 |
| District C | 12 581 | 1 302 | 10.3 | 339 | 12.6 | 250 | 11.9 | 178 | 9.8 | 306 | 8.5 | 74 | 29.2 |
| Chalmette CDP (part) | 12 581 | 1 302 | 10.3 | 339 | 12.6 | 250 | 11.9 | 178 | 9.8 | 306 | 8.5 | 74 | 29.2 |
| District D | 14 802 | 2 005 | 13.5 | 694 | 16.7 | 547 | 17.7 | 192 | 15.7 | 419 | 10.3 | 232 | 40.0 |
| Chalmette CDP (part) | 1 642 | 86 | 5.2 | 34 | 8.5 | 34 | 13.4 | 6 | 5.7 | 17 | 3.4 | 4 | 8.9 |
| Meraux CDP | 10 229 | 926 | 9.1 | 213 | 7.8 | 154 | 7.4 | 107 | 11.3 | 180 | 6.4 | 86 | 26.8 |
| Violet CDP (part) | 2 931 | 993 | 33.9 | 447 | 43.7 | 359 | 47.5 | 79 | 46.2 | 222 | 28.9 | 142 | 66.4 |

Table 15. **Poverty Status in 1999: 2000**—Con.

[Data based on a sample (except Tables 65-68). For information on confidentiality protection, coverage, sampling error, and nonsampling error, see Appendix G.
For location of definitions, see "How to Use This Census Report"]

| State<br>Parish<br>Parish Subdivision<br>Place | Population for whom poverty status is determined | | | | | | | | | Families with income in 1999 below poverty level | | | |
|---|---|---|---|---|---|---|---|---|---|---|---|---|---|
| | | Income in 1999 below poverty level | | | | | | | | All families | | Families with female householder, no husband present, with related children under 18 years | |
| | | All ages | | Related children | | | | Population 65 years and over | | | | | |
| | | | | Under 18 years | | 5 to 17 years | | | | | | | |
| | Total | Number | Percent | Number | Percent | Number | Percent | Number | Percent | Number | Percent | Number | Percent |
| St. Bernard Parish—Con. | | | | | | | | | | | | | |
| District E | 13 524 | 2 185 | 16.2 | 661 | 16.9 | 537 | 17.7 | 257 | 22.2 | 549 | 15.0 | 218 | 42.0 |
| Poydras CDP | 3 581 | 494 | 13.8 | 86 | 8.8 | 49 | 6.8 | 67 | 21.0 | 127 | 12.8 | 28 | 18.4 |
| Violet CDP (part) | 5 607 | 858 | 15.3 | 320 | 20.5 | 270 | 21.4 | 85 | 19.1 | 201 | 13.3 | 118 | 56.2 |
| St. Charles Parish | 47 591 | 5 424 | 11.4 | 2 046 | 14.2 | 1 375 | 12.6 | 511 | 12.4 | 1 223 | 9.3 | 600 | 34.6 |
| District 1 | 6 459 | 1 401 | 21.7 | 652 | 30.1 | 466 | 28.9 | 77 | 13.3 | 321 | 18.7 | 224 | 66.9 |
| Boutte CDP (part) | 784 | 431 | 55.0 | 199 | 71.8 | 125 | 67.9 | 18 | 31.6 | 78 | 42.9 | 47 | 75.8 |
| Destrehan CDP (part) | 2 183 | 75 | 3.4 | 46 | 5.5 | 35 | 5.4 | - | - | 13 | 2.3 | 9 | 17.3 |
| Hahnville CDP | 2 658 | 573 | 21.6 | 271 | 36.9 | 221 | 41.5 | 36 | 11.9 | 151 | 19.8 | 103 | 76.3 |
| Killona CDP (part) | 790 | 322 | 40.8 | 136 | 46.6 | 85 | 37.9 | 23 | 32.9 | 79 | 39.5 | 65 | 75.6 |
| Luling CDP (part) | 44 | - | - | - | - | - | - | - | (X) | - | - | - | (X) |
| Taft CDP | - | - | (X) | - | (X) | - | (X) | - | (X) | - | (X) | - | (X) |
| District 2 | 7 124 | 530 | 7.4 | 155 | 7.7 | 71 | 4.7 | 67 | 9.9 | 124 | 6.1 | 31 | 21.8 |
| Ama CDP | 1 260 | 107 | 8.5 | - | - | - | - | 19 | 13.8 | 26 | 7.5 | - | - |
| Destrehan CDP (part) | 461 | 16 | 3.5 | - | - | - | - | - | - | - | - | - | (X) |
| Luling CDP (part) | 5 361 | 374 | 7.0 | 135 | 8.2 | 71 | 5.8 | 48 | 10.0 | 90 | 5.8 | 23 | 25.6 |
| St. Rose CDP (part) | 5 | 5 | 100.0 | - | (X) | - | (X) | - | (X) | - | (X) | - | (X) |
| District 3 | 7 663 | 382 | 5.0 | 171 | 7.1 | 122 | 6.5 | 7 | 1.9 | 105 | 4.7 | 45 | 25.4 |
| Destrehan CDP (part) | 7 663 | 382 | 5.0 | 171 | 7.1 | 122 | 6.5 | 7 | 1.9 | 105 | 4.7 | 45 | 25.4 |
| District 4 | 6 356 | 796 | 12.5 | 242 | 13.4 | 159 | 12.3 | 127 | 21.1 | 173 | 9.7 | 64 | 31.4 |
| Bayou Gauche CDP | 1 786 | 30 | 1.7 | - | - | - | - | - | - | - | - | - | - |
| Boutte CDP (part) | 984 | 199 | 20.2 | 49 | 15.3 | 18 | 8.8 | 52 | 46.8 | 61 | 22.3 | 26 | 46.4 |
| Des Allemands CDP (part) | 1 927 | 436 | 22.6 | 156 | 31.2 | 115 | 34.6 | 64 | 26.2 | 90 | 16.6 | 32 | 47.1 |
| Killona CDP (part) | - | - | (X) | - | (X) | - | (X) | - | (X) | - | (X) | - | (X) |
| Luling CDP (part) | - | - | (X) | - | (X) | - | (X) | - | (X) | - | (X) | - | (X) |
| Paradis CDP | 1 389 | 107 | 7.7 | 37 | 8.6 | 26 | 8.4 | 4 | 3.9 | 22 | 5.7 | 6 | 31.6 |
| District 5 | 6 564 | 810 | 12.3 | 283 | 13.7 | 197 | 12.5 | 71 | 14.1 | 156 | 9.0 | 58 | 14.0 |
| St. Rose CDP (part) | 6 536 | 804 | 12.3 | 283 | 13.7 | 197 | 12.5 | 71 | 14.1 | 156 | 9.1 | 58 | 14.0 |
| District 6 | 6 996 | 832 | 11.9 | 259 | 12.9 | 187 | 12.1 | 92 | 10.4 | 181 | 9.6 | 101 | 37.8 |
| Destrehan CDP (part) | 732 | 13 | 1.8 | - | - | - | - | - | (X) | 6 | 2.9 | - | - |
| Montz CDP | 1 129 | 97 | 8.6 | 18 | 5.5 | 18 | 7.0 | 17 | 20.7 | 26 | 8.6 | 12 | 29.3 |
| New Sarpy CDP | 1 649 | 325 | 19.7 | 129 | 21.1 | 69 | 15.5 | 44 | 30.6 | 65 | 16.9 | 35 | 48.6 |
| Norco CDP | 3 486 | 397 | 11.4 | 112 | 13.8 | 100 | 15.6 | 31 | 4.7 | 84 | 8.5 | 54 | 46.2 |
| District 7 | 6 429 | 673 | 10.5 | 284 | 14.6 | 173 | 11.6 | 70 | 14.0 | 163 | 8.9 | 77 | 39.9 |
| Boutte CDP (part) | 396 | 100 | 25.3 | 39 | 40.6 | 30 | 39.0 | - | - | 23 | 20.2 | - | (X) |
| Luling CDP (part) | 6 033 | 573 | 9.5 | 245 | 13.2 | 143 | 10.1 | 70 | 14.7 | 140 | 8.1 | 77 | 39.9 |
| St. Helena Parish | 10 450 | 2 804 | 26.8 | 1 076 | 35.5 | 786 | 34.5 | 289 | 23.2 | 631 | 22.8 | 269 | 53.3 |
| District 1 | 1 614 | 408 | 25.3 | 133 | 30.3 | 112 | 31.7 | 78 | 35.8 | 53 | 13.3 | 25 | 39.1 |
| District 2 | 1 461 | 619 | 42.4 | 189 | 46.8 | 127 | 41.6 | 70 | 41.2 | 160 | 40.1 | 78 | 75.7 |
| Greensburg town | 582 | 158 | 27.1 | 47 | 35.3 | 29 | 31.2 | 15 | 16.7 | 39 | 26.0 | 20 | 64.5 |
| District 3 | 1 961 | 464 | 23.7 | 174 | 31.2 | 122 | 30.6 | 53 | 20.6 | 115 | 21.5 | 27 | 37.0 |
| Montpelier village (part) | - | - | (X) | - | (X) | - | (X) | - | (X) | - | (X) | - | (X) |
| District 4 | 1 991 | 489 | 24.6 | 226 | 35.2 | 177 | 37.3 | 25 | 18.0 | 114 | 22.9 | 37 | 49.3 |
| District 5 | 1 694 | 638 | 37.7 | 284 | 54.7 | 210 | 52.1 | 48 | 24.0 | 143 | 31.6 | 85 | 53.8 |
| Montpelier village (part) | 204 | 45 | 22.1 | 10 | 32.3 | 10 | 52.6 | 12 | 31.6 | 9 | 17.6 | 4 | 100.0 |
| District 6 | 1 729 | 186 | 10.8 | 70 | 14.9 | 38 | 11.1 | 15 | 5.7 | 46 | 9.4 | 17 | 53.1 |
| St. James Parish | 20 915 | 4 328 | 20.7 | 1 699 | 27.7 | 1 311 | 28.1 | 347 | 15.1 | 1 004 | 18.0 | 566 | 58.4 |
| District 1 | 3 368 | 680 | 20.2 | 257 | 27.8 | 181 | 26.0 | 44 | 10.1 | 153 | 16.4 | 75 | 52.1 |
| Gramercy town | 3 060 | 653 | 21.3 | 251 | 29.2 | 181 | 27.6 | 40 | 10.0 | 145 | 17.4 | 73 | 51.4 |
| Lutcher town (part) | 134 | 14 | 10.4 | 4 | 36.4 | - | - | - | - | 6 | 13.0 | - | (X) |
| District 2 | 2 847 | 565 | 19.8 | 203 | 26.6 | 145 | 26.1 | 69 | 20.6 | 143 | 17.9 | 77 | 66.4 |
| Lutcher town (part) | 2 847 | 565 | 19.8 | 203 | 26.6 | 145 | 26.1 | 69 | 20.6 | 143 | 17.9 | 77 | 66.4 |
| District 3 | 3 292 | 462 | 14.0 | 201 | 18.7 | 160 | 18.0 | 28 | 10.6 | 105 | 12.2 | 56 | 58.9 |
| Lutcher town (part) | 694 | 270 | 38.9 | 115 | 44.7 | 98 | 40.8 | 10 | 18.2 | 62 | 39.5 | 30 | 65.2 |
| District 4 | 2 777 | 651 | 23.4 | 226 | 26.5 | 193 | 30.6 | 71 | 26.6 | 167 | 24.9 | 88 | 50.0 |
| District 5 | 2 741 | 917 | 33.5 | 416 | 45.2 | 308 | 45.4 | 48 | 16.3 | 185 | 26.8 | 108 | 54.5 |
| District 6 | 2 745 | 603 | 22.0 | 265 | 32.9 | 209 | 33.7 | 32 | 10.7 | 149 | 19.7 | 103 | 73.6 |
| North Vacherie CDP | 2 238 | 490 | 21.9 | 213 | 32.8 | 157 | 31.7 | 26 | 9.4 | 124 | 20.7 | 97 | 72.4 |
| South Vacherie CDP (part) | 374 | 52 | 13.9 | 33 | 31.4 | 33 | 38.8 | 6 | 27.3 | 13 | 10.4 | 6 | 100.0 |
| District 7 | 3 145 | 450 | 14.3 | 131 | 16.3 | 115 | 19.5 | 55 | 13.9 | 102 | 12.0 | 59 | 58.4 |
| South Vacherie CDP (part) | 3 145 | 450 | 14.3 | 131 | 16.3 | 115 | 19.5 | 55 | 13.9 | 102 | 12.0 | 59 | 58.4 |
| St. John the Baptist Parish | 42 536 | 7 114 | 16.7 | 2 870 | 21.7 | 2 040 | 20.8 | 602 | 17.8 | 1 576 | 13.9 | 859 | 43.1 |
| District 1 | 4 712 | 1 416 | 30.1 | 437 | 32.3 | 341 | 32.4 | 147 | 30.2 | 298 | 24.3 | 110 | 43.5 |
| Edgard CDP | 2 679 | 791 | 29.5 | 244 | 31.3 | 205 | 33.4 | 108 | 34.5 | 183 | 25.9 | 83 | 48.5 |
| Laplace CDP (part) | 1 242 | 340 | 27.4 | 103 | 29.3 | 82 | 29.4 | 10 | 10.8 | 55 | 18.4 | 27 | 49.1 |
| Wallace CDP | 569 | 259 | 45.5 | 90 | 51.1 | 54 | 45.8 | 25 | 34.7 | 52 | 35.6 | - | - |
| District 2 | 5 305 | 1 226 | 23.1 | 443 | 30.6 | 336 | 32.0 | 185 | 24.4 | 278 | 20.0 | 120 | 46.2 |
| Garyville CDP | 2 677 | 749 | 28.0 | 326 | 38.3 | 255 | 40.9 | 102 | 30.2 | 172 | 24.1 | 81 | 50.9 |
| Reserve CDP (part) | 2 628 | 477 | 18.2 | 117 | 19.7 | 81 | 19.0 | 83 | 19.8 | 106 | 15.6 | 39 | 38.6 |
| District 3 | 6 069 | 1 630 | 26.9 | 814 | 40.0 | 561 | 36.6 | 43 | 8.9 | 385 | 24.1 | 260 | 57.5 |
| Laplace CDP (part) | 1 700 | 444 | 26.1 | 179 | 32.0 | 117 | 28.1 | 15 | 11.2 | 123 | 26.6 | 85 | 47.8 |
| Reserve CDP (part) | 4 369 | 1 186 | 27.1 | 635 | 43.1 | 444 | 39.8 | 28 | 8.0 | 262 | 23.1 | 175 | 63.9 |
| District 4 | 6 480 | 860 | 13.3 | 380 | 17.2 | 256 | 15.4 | 59 | 19.5 | 213 | 12.2 | 149 | 41.9 |
| Laplace CDP (part) | 4 128 | 517 | 12.5 | 221 | 16.7 | 127 | 12.8 | 31 | 21.7 | 142 | 12.0 | 90 | 41.5 |
| Reserve CDP (part) | 2 352 | 343 | 14.6 | 159 | 17.9 | 129 | 19.4 | 28 | 17.6 | 71 | 12.5 | 59 | 42.4 |
| District 5 | 7 380 | 821 | 11.1 | 349 | 16.3 | 221 | 14.7 | 102 | 18.1 | 179 | 8.9 | 95 | 44.6 |
| Laplace CDP (part) | 7 380 | 821 | 11.1 | 349 | 16.3 | 221 | 14.7 | 102 | 18.1 | 179 | 8.9 | 95 | 44.6 |
| Reserve CDP (part) | - | - | (X) | - | (X) | - | (X) | - | (X) | - | (X) | - | (X) |
| District 6 | 4 849 | 613 | 12.6 | 278 | 16.8 | 187 | 15.4 | 13 | 5.0 | 123 | 9.8 | 90 | 34.1 |
| Laplace CDP (part) | 4 849 | 613 | 12.6 | 278 | 16.8 | 187 | 15.4 | 13 | 5.0 | 123 | 9.8 | 90 | 34.1 |
| District 7 | 7 741 | 548 | 7.1 | 169 | 7.0 | 138 | 7.7 | 53 | 10.1 | 100 | 4.7 | 35 | 17.8 |
| Laplace CDP (part) | 7 741 | 548 | 7.1 | 169 | 7.0 | 138 | 7.7 | 53 | 10.1 | 100 | 4.7 | 35 | 17.8 |

Table 15. **Poverty Status in 1999: 2000**—Con.

[Data based on a sample (except Tables 65-68). For information on confidentiality protection, coverage, sampling error, and nonsampling error, see Appendix G.
For location of definitions, see "How to Use This Census Report"]

| State<br>Parish<br>Parish Subdivision<br>Place | Population for whom poverty status is determined | | | | | | | | | Families with income in 1999 below poverty level | | | |
|---|---|---|---|---|---|---|---|---|---|---|---|---|---|
| | | Income in 1999 below poverty level | | | | | | | | All families | | Families with female householder, no husband present, with related children under 18 years | |
| | | All ages | | Related children | | | | Population 65 years and over | | | | | |
| | | | | Under 18 years | | 5 to 17 years | | | | | | | |
| | Total | Number | Percent | Number | Percent | Number | Percent | Number | Percent | Number | Percent | Number | Percent |
| St. Landry Parish | 86 113 | 25 210 | 29.3 | 9 610 | 37.7 | 6 741 | 36.1 | 3 077 | 27.5 | 5 773 | 24.7 | 2 674 | 66.8 |
| District 1 | 6 720 | 2 328 | 34.6 | 1 035 | 47.3 | 761 | 45.6 | 193 | 26.0 | 500 | 29.0 | 254 | 67.4 |
| Opelousas city (part) | 4 623 | 1 873 | 40.5 | 859 | 55.2 | 628 | 54.0 | 160 | 28.6 | 395 | 34.1 | 218 | 64.9 |
| District 2 | 7 677 | 3 627 | 47.2 | 1 528 | 61.7 | 1 112 | 59.9 | 307 | 34.7 | 869 | 42.9 | 601 | 88.5 |
| Opelousas city (part) | 5 424 | 3 149 | 58.1 | 1 335 | 74.0 | 951 | 72.9 | 268 | 41.9 | 736 | 54.3 | 531 | 90.9 |
| District 3 | 6 929 | 2 528 | 36.5 | 946 | 48.2 | 632 | 48.0 | 378 | 36.0 | 581 | 31.1 | 304 | 71.9 |
| Opelousas city (part) | 4 027 | 1 725 | 42.8 | 611 | 58.2 | 401 | 59.6 | 273 | 35.9 | 402 | 37.7 | 222 | 81.3 |
| District 4 | 6 131 | 1 570 | 25.6 | 546 | 29.2 | 369 | 26.4 | 278 | 36.9 | 377 | 22.9 | 160 | 61.8 |
| Washington town | 1 074 | 520 | 48.4 | 181 | 58.0 | 126 | 58.3 | 81 | 38.4 | 135 | 45.6 | 72 | 75.8 |
| District 5 | 5 367 | 1 761 | 32.8 | 632 | 40.2 | 445 | 38.5 | 252 | 31.9 | 430 | 28.0 | 145 | 59.2 |
| Melville town | 1 373 | 551 | 40.1 | 212 | 47.2 | 114 | 40.4 | 58 | 37.7 | 131 | 35.6 | 57 | 55.9 |
| Palmetto village | 213 | 77 | 36.2 | 43 | 38.7 | 36 | 41.4 | 9 | 32.1 | 13 | 31.7 | 9 | 52.9 |
| District 6 | 6 881 | 1 367 | 19.9 | 440 | 23.6 | 303 | 22.2 | 190 | 20.7 | 306 | 15.7 | 101 | 59.4 |
| Krotz Springs town | 1 214 | 273 | 22.5 | 78 | 25.6 | 51 | 24.2 | 32 | 18.3 | 63 | 17.5 | 15 | 46.9 |
| Port Barre town | 2 308 | 648 | 28.1 | 250 | 37.7 | 174 | 36.7 | 91 | 29.2 | 133 | 21.6 | 67 | 71.3 |
| District 7 | 7 099 | 1 381 | 19.5 | 474 | 23.0 | 363 | 23.1 | 193 | 22.8 | 322 | 16.2 | 112 | 54.6 |
| Arnaudville town (part) | 1 135 | 276 | 24.3 | 100 | 33.0 | 68 | 31.5 | 57 | 24.5 | 69 | 21.4 | 22 | 52.4 |
| Leonville town | 977 | 188 | 19.2 | 49 | 17.5 | 39 | 17.3 | 43 | 34.7 | 46 | 17.1 | 10 | 40.0 |
| District 8 | 6 905 | 1 675 | 24.3 | 629 | 32.0 | 442 | 30.5 | 177 | 23.1 | 408 | 21.5 | 168 | 62.2 |
| Cankton village | 385 | 101 | 26.2 | 37 | 30.8 | 26 | 26.8 | 19 | 38.0 | 19 | 19.8 | 4 | 66.7 |
| Grand Coteau town | 1 060 | 309 | 29.2 | 127 | 39.6 | 102 | 42.9 | 28 | 19.9 | 68 | 25.2 | 33 | 56.9 |
| Sunset town | 2 360 | 781 | 33.1 | 323 | 43.5 | 210 | 40.3 | 56 | 24.1 | 189 | 28.6 | 115 | 65.0 |
| District 9 | 6 810 | 1 013 | 14.9 | 284 | 15.7 | 229 | 16.8 | 213 | 19.7 | 224 | 11.4 | 94 | 33.7 |
| Opelousas city (part) | 3 613 | 630 | 17.4 | 180 | 20.6 | 155 | 22.2 | 139 | 17.5 | 122 | 11.9 | 55 | 37.9 |
| District 10 | 7 470 | 2 848 | 38.1 | 1 153 | 47.5 | 773 | 45.3 | 274 | 31.3 | 649 | 33.7 | 288 | 70.2 |
| Opelousas city (part) | 4 577 | 2 226 | 48.6 | 896 | 59.5 | 573 | 55.0 | 228 | 39.0 | 505 | 45.1 | 241 | 76.0 |
| District 11 | 6 095 | 1 487 | 24.4 | 512 | 30.8 | 386 | 29.9 | 250 | 32.7 | 293 | 17.8 | 124 | 60.8 |
| Eunice city (part) | - | - | (X) | - | (X) | - | (X) | - | (X) | - | (X) | - | (X) |
| District 12 | 6 220 | 2 273 | 36.5 | 948 | 49.5 | 586 | 44.6 | 238 | 28.3 | 528 | 31.9 | 220 | 72.1 |
| Eunice city (part) | 5 340 | 2 120 | 39.7 | 902 | 54.0 | 573 | 49.2 | 205 | 26.9 | 485 | 34.3 | 214 | 72.3 |
| District 13 | 5 809 | 1 352 | 23.3 | 483 | 28.5 | 340 | 27.5 | 134 | 15.5 | 286 | 18.7 | 103 | 57.5 |
| Eunice city (part) | 5 506 | 1 308 | 23.8 | 468 | 29.8 | 325 | 28.6 | 126 | 14.7 | 282 | 19.2 | 103 | 57.5 |
| St. Martin Parish | 47 615 | 10 261 | 21.5 | 3 905 | 27.7 | 2 781 | 26.7 | 1 033 | 22.1 | 2 385 | 18.4 | 1 137 | 54.1 |
| District 1 | 4 474 | 653 | 14.6 | 196 | 16.7 | 122 | 13.8 | 106 | 18.0 | 168 | 12.9 | 55 | 49.5 |
| St. Martinville city (part) | 1 375 | 233 | 16.9 | 72 | 21.3 | 24 | 9.4 | 56 | 19.4 | 56 | 14.7 | 11 | 47.8 |
| District 2 | 5 177 | 1 445 | 27.9 | 555 | 35.0 | 394 | 33.6 | 117 | 26.7 | 348 | 25.3 | 182 | 53.4 |
| Broussard town (part) | - | - | (X) | - | (X) | - | (X) | - | (X) | - | (X) | - | (X) |
| St. Martinville city (part) | 2 464 | 971 | 39.4 | 405 | 51.5 | 279 | 49.6 | 56 | 23.8 | 242 | 38.7 | 151 | 63.4 |
| District 3 | 4 665 | 1 243 | 26.6 | 391 | 27.3 | 285 | 26.0 | 240 | 43.2 | 251 | 22.2 | 118 | 44.9 |
| Parks village (part) | 181 | 40 | 22.1 | 9 | 25.7 | 6 | 20.0 | 5 | 33.3 | 8 | 19.0 | 1 | 50.0 |
| St. Martinville city (part) | 2 683 | 847 | 31.6 | 289 | 36.0 | 216 | 37.5 | 172 | 44.4 | 151 | 23.4 | 86 | 45.0 |
| District 4 | 4 925 | 708 | 14.4 | 220 | 15.2 | 174 | 16.6 | 87 | 21.3 | 155 | 10.8 | 61 | 33.5 |
| Broussard town (part) | - | - | (X) | - | (X) | - | (X) | - | (X) | - | (X) | - | (X) |
| Parks village (part) | 379 | 48 | 12.7 | 12 | 14.3 | 4 | 7.0 | 9 | 15.3 | 12 | 10.8 | 1 | 9.1 |
| St. Martinville city (part) | 62 | - | - | - | - | - | - | - | (X) | - | - | - | (X) |
| District 5 | 6 221 | 868 | 14.0 | 338 | 18.8 | 250 | 18.4 | 75 | 14.7 | 207 | 12.0 | 79 | 37.6 |
| District 6 | 5 523 | 1 119 | 20.3 | 464 | 28.6 | 322 | 27.2 | 116 | 19.8 | 223 | 15.3 | 161 | 62.2 |
| Breaux Bridge city (part) | 4 273 | 1 044 | 24.4 | 444 | 36.4 | 312 | 35.5 | 114 | 23.6 | 211 | 18.9 | 161 | 69.1 |
| District 7 | 5 590 | 1 992 | 35.6 | 865 | 45.8 | 608 | 43.8 | 158 | 34.3 | 510 | 33.4 | 336 | 78.1 |
| Breaux Bridge city (part) | 2 446 | 1 017 | 41.6 | 489 | 51.4 | 308 | 47.0 | 55 | 31.8 | 262 | 40.1 | 213 | 79.8 |
| Cecilia CDP (part) | 283 | 145 | 51.2 | 54 | 54.5 | 30 | 47.6 | 16 | 42.1 | 30 | 44.8 | 14 | 70.0 |
| District 8 | 5 327 | 1 191 | 22.4 | 505 | 34.4 | 348 | 32.6 | 64 | 10.2 | 269 | 18.6 | 64 | 41.3 |
| Breaux Bridge city (part) | - | - | (X) | - | (X) | - | (X) | - | (X) | - | (X) | - | (X) |
| Henderson town | 1 529 | 451 | 29.5 | 198 | 44.7 | 144 | 46.6 | 40 | 25.6 | 97 | 24.2 | 33 | 45.8 |
| District 9 | 5 713 | 1 042 | 18.2 | 371 | 22.4 | 278 | 22.5 | 70 | 14.3 | 254 | 16.1 | 81 | 53.6 |
| Arnaudville town (part) | 83 | 36 | 43.4 | 20 | 71.4 | 10 | 55.6 | 1 | 20.0 | 9 | 47.4 | 5 | 71.4 |
| Cecilia CDP (part) | 1 305 | 353 | 27.0 | 133 | 31.2 | 106 | 31.6 | 24 | 20.2 | 78 | 23.9 | 25 | 44.6 |
| St. Mary Parish | 52 831 | 12 472 | 23.6 | 4 880 | 31.3 | 3 540 | 30.3 | 1 086 | 19.0 | 2 903 | 20.6 | 1 513 | 63.0 |
| District 1 | 6 806 | 2 160 | 31.7 | 928 | 40.9 | 655 | 38.0 | 121 | 20.6 | 513 | 30.2 | 267 | 72.2 |
| Baldwin town (part) | 1 734 | 677 | 39.0 | 313 | 52.5 | 210 | 47.7 | 37 | 29.4 | 160 | 36.0 | 107 | 69.5 |
| Charenton CDP (part) | 1 693 | 489 | 28.9 | 199 | 39.2 | 145 | 39.3 | 38 | 21.2 | 125 | 28.0 | 57 | 76.0 |
| District 2 | 5 841 | 1 545 | 26.5 | 727 | 38.7 | 553 | 37.9 | 129 | 19.3 | 334 | 21.9 | 228 | 73.5 |
| Baldwin town (part) | 575 | 57 | 9.9 | 17 | 12.9 | 13 | 12.3 | 15 | 14.7 | 12 | 7.1 | 5 | 45.5 |
| Charenton CDP (part) | 134 | 16 | 11.9 | - | - | - | - | 6 | 37.5 | 4 | 11.8 | - | (X) |
| Franklin city (part) | 3 142 | 1 146 | 36.5 | 572 | 54.5 | 459 | 56.6 | 82 | 21.4 | 263 | 32.2 | 188 | 83.9 |
| District 3 | 6 243 | 1 374 | 22.0 | 574 | 33.1 | 396 | 31.6 | 89 | 11.1 | 342 | 19.4 | 201 | 58.6 |
| Franklin city (part) | 5 211 | 1 161 | 22.3 | 484 | 32.5 | 322 | 30.0 | 82 | 12.2 | 288 | 20.1 | 175 | 64.1 |
| District 4 | 6 171 | 1 262 | 20.5 | 408 | 23.7 | 286 | 22.6 | 137 | 20.8 | 320 | 18.4 | 196 | 81.3 |
| Bayou Vista CDP (part) | 4 013 | 738 | 18.4 | 194 | 17.7 | 163 | 20.0 | 95 | 23.0 | 167 | 15.1 | 91 | 74.0 |
| Berwick town (part) | - | - | (X) | - | (X) | - | (X) | - | (X) | - | (X) | - | (X) |
| Franklin city (part) | - | - | (X) | - | (X) | - | (X) | - | (X) | - | (X) | - | (X) |
| District 5 | 7 880 | 2 022 | 25.7 | 803 | 33.3 | 616 | 33.6 | 152 | 21.2 | 466 | 22.5 | 186 | 56.5 |
| Bayou Vista CDP (part) | - | - | (X) | - | (X) | - | (X) | - | (X) | - | (X) | - | (X) |
| Berwick town (part) | - | - | (X) | - | (X) | - | (X) | - | (X) | - | (X) | - | (X) |
| Patterson city | 5 106 | 1 580 | 30.9 | 665 | 42.8 | 514 | 43.6 | 103 | 17.4 | 363 | 26.4 | 159 | 58.2 |
| District 6 | 7 374 | 836 | 11.3 | 239 | 10.9 | 171 | 10.6 | 77 | 10.8 | 202 | 10.0 | 58 | 20.9 |
| Berwick town (part) | 2 732 | 232 | 8.5 | 82 | 9.7 | 57 | 9.0 | 21 | 9.2 | 71 | 8.9 | 12 | 10.7 |
| Morgan City city (part) | 4 642 | 604 | 13.0 | 157 | 11.6 | 114 | 11.6 | 56 | 11.6 | 131 | 10.7 | 46 | 27.9 |
| District 7 | 5 816 | 1 376 | 23.7 | 559 | 36.3 | 398 | 35.5 | 145 | 16.0 | 329 | 20.1 | 213 | 83.5 |
| Morgan City city (part) | 5 816 | 1 376 | 23.7 | 559 | 36.3 | 398 | 35.5 | 145 | 16.0 | 329 | 20.1 | 213 | 83.5 |
| District 8 | 6 700 | 1 897 | 28.3 | 642 | 34.4 | 465 | 32.9 | 236 | 35.5 | 397 | 24.3 | 164 | 59.2 |
| Amelia CDP | 2 276 | 739 | 32.5 | 281 | 38.9 | 215 | 37.4 | 71 | 39.9 | 158 | 29.6 | 38 | 70.4 |
| Berwick town (part) | 1 649 | 418 | 25.3 | 120 | 27.7 | 83 | 27.5 | 58 | 29.6 | 74 | 18.3 | 35 | 60.3 |
| Morgan City city (part) | 2 365 | 672 | 28.4 | 231 | 40.0 | 157 | 39.0 | 88 | 36.4 | 149 | 25.5 | 82 | 59.0 |

Table 15. **Poverty Status in 1999: 2000**—Con.

[Data based on a sample (except Tables 65-68). For information on confidentiality protection, coverage, sampling error, and nonsampling error, see Appendix G.
For location of definitions, see "How to Use This Census Report"]

| State<br>Parish<br>Parish Subdivision<br>Place | Population for whom poverty status is determined | | | | | | | | | Families with income in 1999 below poverty level | | | |
|---|---|---|---|---|---|---|---|---|---|---|---|---|---|
| | | Income in 1999 below poverty level | | | | | | | | All families | | Families with female householder, no husband present, with related children under 18 years | |
| | | All ages | | Related children | | | | Population 65 years and over | | | | | |
| | | | | Under 18 years | | 5 to 17 years | | | | | | | |
| | Total | Number | Percent | Number | Percent | Number | Percent | Number | Percent | Number | Percent | Number | Percent |
| St. Tammany Parish | 188 661 | 18 336 | 9.7 | 6 303 | 11.8 | 4 530 | 11.3 | 1 828 | 10.1 | 4 041 | 7.6 | 1 802 | 35.2 |
| District 1 | 13 328 | 873 | 6.6 | 229 | 6.6 | 164 | 6.3 | 138 | 7.4 | 197 | 5.2 | 46 | 15.9 |
| Covington city (part) | 4 847 | 332 | 6.8 | 68 | 5.9 | 56 | 6.6 | 60 | 7.7 | 68 | 4.9 | 15 | 14.4 |
| Madisonville town | 650 | 47 | 7.2 | 2 | 1.3 | 2 | 1.7 | 13 | 17.8 | 8 | 4.5 | - | - |
| District 2 | 13 005 | 1 424 | 10.9 | 527 | 15.0 | 375 | 14.2 | 139 | 10.2 | 323 | 8.7 | 131 | 45.2 |
| Covington city (part) | 464 | 45 | 9.7 | 22 | 13.6 | 22 | 15.3 | 14 | 16.5 | 4 | 3.4 | - | - |
| Folsom village | 516 | 80 | 15.5 | 31 | 17.3 | 19 | 13.7 | 4 | 8.3 | 18 | 13.6 | 5 | 71.4 |
| District 3 | 8 694 | 2 017 | 23.2 | 880 | 33.5 | 621 | 32.1 | 224 | 28.2 | 444 | 19.3 | 295 | 60.7 |
| Covington city (part) | 2 759 | 922 | 33.4 | 426 | 48.2 | 302 | 48.1 | 132 | 40.0 | 185 | 27.9 | 148 | 65.2 |
| District 4 | 13 338 | 511 | 3.8 | 139 | 3.5 | 102 | 3.1 | 104 | 6.8 | 67 | 1.8 | 43 | 18.4 |
| Mandeville city (part) | 4 464 | 328 | 7.3 | 77 | 5.7 | 40 | 4.0 | 88 | 19.6 | 36 | 3.2 | 20 | 22.7 |
| District 5 | 18 432 | 1 224 | 6.6 | 294 | 5.8 | 224 | 6.3 | 146 | 8.6 | 259 | 4.9 | 88 | 19.9 |
| Abita Springs town | 2 003 | 135 | 6.7 | 27 | 4.4 | 24 | 5.3 | 25 | 11.6 | 26 | 4.7 | 4 | 8.5 |
| Covington city (part) | - | - | (X) | - | (X) | - | (X) | - | (X) | - | (X) | - | (X) |
| Sun village | 456 | 95 | 20.8 | 15 | 18.1 | 9 | 15.5 | 11 | 17.2 | 17 | 11.8 | 3 | 17.6 |
| District 6 | 11 279 | 2 259 | 20.0 | 734 | 23.4 | 516 | 22.1 | 164 | 16.1 | 587 | 18.7 | 216 | 56.0 |
| Pearl River town (part) | 1 815 | 272 | 15.0 | 90 | 19.4 | 81 | 24.4 | 39 | 17.8 | 62 | 12.1 | 21 | 50.0 |
| Slidell city (part) | 715 | 432 | 60.4 | 240 | 76.9 | 173 | 71.5 | 8 | 19.5 | 101 | 54.9 | 78 | 86.7 |
| District 7 | 16 287 | 1 386 | 8.5 | 437 | 9.0 | 334 | 9.8 | 104 | 8.2 | 264 | 5.9 | 101 | 23.8 |
| Lacombe CDP (part) | 7 346 | 872 | 11.9 | 300 | 15.7 | 225 | 15.1 | 83 | 10.2 | 183 | 9.1 | 69 | 31.8 |
| Mandeville city (part) | 1 240 | 119 | 9.6 | 8 | 2.9 | - | - | 7 | 7.3 | 18 | 5.7 | 4 | 10.0 |
| District 8 | 11 885 | 633 | 5.3 | 154 | 4.4 | 123 | 4.5 | 69 | 6.4 | 148 | 4.4 | 40 | 18.3 |
| Slidell city (part) | 5 691 | 290 | 5.1 | 60 | 3.9 | 53 | 4.4 | 22 | 3.3 | 62 | 3.8 | 21 | 14.6 |
| District 9 | 11 746 | 906 | 7.7 | 288 | 8.7 | 165 | 6.5 | 110 | 10.3 | 188 | 5.6 | 92 | 28.5 |
| Pearl River town (part) | - | - | (X) | - | (X) | - | (X) | - | (X) | - | (X) | - | (X) |
| Slidell city (part) | 4 264 | 196 | 4.6 | 71 | 6.3 | 58 | 6.5 | 24 | 4.2 | 48 | 3.8 | 27 | 26.5 |
| District 10 | 18 428 | 948 | 5.1 | 325 | 5.5 | 181 | 4.0 | 81 | 5.9 | 229 | 4.4 | 111 | 27.8 |
| Mandeville city (part) | 4 845 | 358 | 7.4 | 115 | 9.7 | 61 | 6.6 | 59 | 10.3 | 84 | 6.1 | 38 | 26.6 |
| District 11 | 13 789 | 1 439 | 10.4 | 603 | 15.2 | 485 | 16.8 | 77 | 7.1 | 314 | 7.9 | 155 | 34.3 |
| Lacombe CDP (part) | 83 | - | - | - | - | - | (X) | - | (X) | - | - | - | (X) |
| Slidell city (part) | 145 | 85 | 58.6 | 35 | 72.9 | 23 | 63.9 | - | - | 22 | 50.0 | 18 | 52.9 |
| District 12 | 11 327 | 1 031 | 9.1 | 329 | 12.0 | 243 | 11.7 | 125 | 7.7 | 219 | 7.0 | 118 | 34.1 |
| Slidell city (part) | 10 494 | 921 | 8.8 | 314 | 12.3 | 228 | 11.8 | 104 | 6.8 | 213 | 7.2 | 118 | 34.1 |
| District 13 | 18 884 | 1 885 | 10.0 | 677 | 13.9 | 501 | 13.5 | 149 | 8.9 | 393 | 7.2 | 123 | 36.5 |
| Eden Isle CDP | 6 198 | 605 | 9.8 | 199 | 18.4 | 152 | 19.9 | 58 | 7.8 | 130 | 6.9 | 36 | 62.1 |
| Slidell city (part) | 844 | 184 | 21.8 | 68 | 27.0 | 32 | 20.0 | 39 | 41.1 | 22 | 10.7 | 7 | 53.8 |
| District 14 | 8 239 | 1 800 | 21.8 | 687 | 29.1 | 496 | 28.8 | 198 | 28.3 | 409 | 19.0 | 243 | 49.5 |
| Pearl River town (part) | 8 | - | - | - | (X) | - | (X) | - | - | - | - | - | (X) |
| Slidell city (part) | 2 958 | 858 | 29.0 | 384 | 46.4 | 252 | 43.2 | 61 | 17.5 | 204 | 26.0 | 107 | 54.0 |
| Tangipahoa Parish | 97 474 | 22 119 | 22.7 | 7 810 | 28.6 | 5 598 | 27.8 | 2 012 | 20.1 | 4 664 | 18.0 | 2 443 | 58.2 |
| District 1 | 8 468 | 2 992 | 35.3 | 1 263 | 48.4 | 894 | 45.1 | 334 | 28.9 | 661 | 29.9 | 357 | 66.7 |
| Kentwood town | 2 183 | 821 | 37.6 | 311 | 49.2 | 234 | 46.5 | 111 | 32.5 | 165 | 29.5 | 98 | 62.4 |
| Roseland town (part) | 474 | 129 | 27.2 | 65 | 47.8 | 50 | 45.5 | 10 | 13.7 | 35 | 26.5 | 23 | 65.7 |
| Tangipahoa village | 776 | 389 | 50.1 | 207 | 62.7 | 148 | 65.8 | 23 | 41.8 | 80 | 45.7 | 50 | 66.7 |
| District 2 | 10 756 | 1 535 | 14.3 | 495 | 16.3 | 345 | 15.2 | 119 | 10.8 | 330 | 11.1 | 109 | 50.9 |
| Amite City town (part) | 934 | 111 | 11.9 | 40 | 18.3 | 28 | 18.3 | 15 | 8.9 | 27 | 9.7 | 17 | 51.5 |
| District 3 | 7 768 | 2 427 | 31.2 | 1 015 | 43.0 | 759 | 42.5 | 177 | 20.3 | 555 | 27.2 | 306 | 60.7 |
| Amite City town (part) | 2 493 | 814 | 32.7 | 353 | 45.1 | 269 | 44.1 | 54 | 17.1 | 188 | 28.9 | 116 | 61.4 |
| Independence town (part) | 442 | 151 | 34.2 | 71 | 45.2 | 51 | 42.5 | 18 | 30.0 | 27 | 25.7 | 16 | 48.5 |
| Roseland town (part) | 718 | 350 | 48.7 | 154 | 56.0 | 111 | 53.9 | 18 | 42.9 | 79 | 44.4 | 55 | 74.3 |
| District 4 | 10 756 | 1 921 | 17.9 | 624 | 20.4 | 516 | 23.0 | 237 | 20.5 | 388 | 13.3 | 166 | 47.7 |
| Independence town (part) | 1 259 | 347 | 27.6 | 156 | 41.1 | 124 | 41.9 | 47 | 22.3 | 57 | 19.1 | 26 | 59.1 |
| Natalbany CDP (part) | 492 | 87 | 17.7 | 21 | 15.4 | 10 | 10.8 | 19 | 26.8 | 19 | 13.4 | 8 | 61.5 |
| Tickfaw village (part) | 546 | 184 | 33.7 | 54 | 42.5 | 43 | 46.7 | 21 | 24.4 | 44 | 28.8 | 12 | 75.0 |
| District 5 | 8 475 | 1 512 | 17.8 | 421 | 21.9 | 309 | 22.8 | 88 | 10.5 | 216 | 9.9 | 126 | 47.9 |
| Hammond city (part) | 3 254 | 619 | 19.0 | 123 | 19.4 | 80 | 18.3 | 18 | 4.1 | 53 | 6.8 | 43 | 41.0 |
| Natalbany CDP (part) | 1 203 | 336 | 27.9 | 113 | 41.9 | 79 | 42.9 | 26 | 27.7 | 55 | 19.4 | 45 | 59.2 |
| Tickfaw village (part) | 46 | 5 | 10.9 | - | - | - | - | - | - | - | - | - | (X) |
| District 6 | 9 378 | 2 488 | 26.5 | 841 | 33.9 | 458 | 26.9 | 167 | 19.9 | 499 | 20.6 | 333 | 67.4 |
| Hammond city (part) | 2 626 | 635 | 24.2 | 193 | 32.7 | 91 | 23.4 | 52 | 14.9 | 112 | 16.2 | 89 | 63.1 |
| District 7 | 9 375 | 3 629 | 38.7 | 1 396 | 49.3 | 1 033 | 48.9 | 239 | 30.1 | 694 | 31.9 | 452 | 66.8 |
| Hammond city (part) | 6 841 | 3 107 | 45.4 | 1 271 | 56.2 | 927 | 54.3 | 209 | 36.2 | 605 | 39.5 | 420 | 71.8 |
| Ponchatoula city (part) | 57 | 20 | 35.1 | - | (X) | - | (X) | - | (X) | - | (X) | - | (X) |
| District 8 | 10 727 | 2 034 | 19.0 | 540 | 20.2 | 411 | 20.4 | 251 | 21.6 | 456 | 15.7 | 172 | 49.4 |
| Hammond city (part) | 2 870 | 757 | 26.4 | 211 | 33.8 | 162 | 34.7 | 40 | 12.9 | 163 | 22.0 | 73 | 61.9 |
| District 9 | 10 555 | 2 273 | 21.5 | 857 | 26.7 | 616 | 25.9 | 205 | 19.6 | 554 | 19.1 | 296 | 66.4 |
| Ponchatoula city (part) | 2 806 | 1 105 | 39.4 | 467 | 54.3 | 336 | 55.9 | 85 | 22.8 | 262 | 35.1 | 172 | 84.7 |
| District 10 | 11 216 | 1 308 | 11.7 | 358 | 11.6 | 257 | 11.1 | 195 | 18.2 | 311 | 9.8 | 126 | 34.2 |
| Ponchatoula city (part) | 2 358 | 528 | 22.4 | 228 | 36.6 | 177 | 36.0 | 20 | 6.2 | 130 | 19.8 | 80 | 51.3 |
| Tensas Parish | 6 108 | 2 215 | 36.3 | 833 | 48.2 | 638 | 49.2 | 291 | 29.6 | 497 | 30.0 | 227 | 64.1 |
| District 1 | 873 | 279 | 32.0 | 106 | 38.7 | 88 | 42.7 | 22 | 20.0 | 62 | 25.3 | 19 | 46.3 |
| Newellton town (part) | 125 | 32 | 25.6 | 11 | 26.8 | 9 | 37.5 | 4 | 28.6 | 6 | 17.6 | 6 | 46.2 |
| District 2 | 889 | 385 | 43.3 | 186 | 56.4 | 152 | 60.8 | 33 | 28.7 | 93 | 40.8 | 63 | 70.0 |
| Newellton town (part) | 889 | 385 | 43.3 | 186 | 56.4 | 152 | 60.8 | 33 | 28.7 | 93 | 40.8 | 63 | 70.0 |
| District 3 | 929 | 212 | 22.8 | 61 | 30.8 | 39 | 25.0 | 43 | 21.7 | 49 | 16.8 | 23 | 67.6 |
| Newellton town (part) | 378 | 118 | 31.2 | 30 | 32.3 | 20 | 30.3 | 24 | 38.7 | 26 | 24.1 | 13 | 56.5 |
| District 4 | 995 | 317 | 31.9 | 131 | 49.4 | 97 | 48.7 | 23 | 15.9 | 76 | 27.7 | 26 | 63.4 |
| St. Joseph town (part) | 475 | 174 | 36.6 | 73 | 44.0 | 50 | 42.7 | 16 | 22.5 | 41 | 34.5 | 18 | 54.5 |
| District 5 | 872 | 335 | 38.4 | 124 | 49.8 | 88 | 49.4 | 46 | 40.0 | 75 | 32.2 | 35 | 63.6 |
| St. Joseph town (part) | 872 | 335 | 38.4 | 124 | 49.8 | 88 | 49.4 | 46 | 40.0 | 75 | 32.2 | 35 | 63.6 |
| District 6 | 816 | 321 | 39.3 | 104 | 51.2 | 87 | 52.7 | 51 | 30.4 | 60 | 29.7 | 11 | 64.7 |
| Waterproof town (part) | 109 | 58 | 53.2 | 9 | 45.0 | 9 | 52.9 | 18 | 62.1 | 7 | 38.9 | - | - |
| District 7 | 734 | 366 | 49.9 | 121 | 57.6 | 87 | 60.4 | 73 | 55.7 | 82 | 44.6 | 50 | 65.8 |
| Waterproof town (part) | 717 | 364 | 50.8 | 121 | 59.0 | 87 | 62.6 | 73 | 56.6 | 82 | 45.1 | 50 | 65.8 |

Table 15. **Poverty Status in 1999: 2000**—Con.

[Data based on a sample (except Tables 65-68). For information on confidentiality protection, coverage, sampling error, and nonsampling error, see Appendix G.
For location of definitions, see "How to Use This Census Report"]

| State<br>Parish<br>Parish Subdivision<br>Place | Population for whom poverty status is determined | | | | | | | | | Families with income in 1999 below poverty level | | | |
|---|---|---|---|---|---|---|---|---|---|---|---|---|---|
| | | Income in 1999 below poverty level | | | | | | | | All families | | Families with female householder, no husband present, with related children under 18 years | |
| | | All ages | | Related children | | | | Population 65 years and over | | | | | |
| | | | | Under 18 years | | 5 to 17 years | | | | | | | |
| | Total | Number | Percent | Number | Percent | Number | Percent | Number | Percent | Number | Percent | Number | Percent |
| Terrebonne Parish | 102 709 | 19 607 | 19.1 | 7 702 | 25.9 | 5 813 | 26.3 | 1 690 | 17.6 | 4 329 | 15.8 | 1 826 | 53.2 |
| District 1 | 10 097 | 3 678 | 36.4 | 1 822 | 51.2 | 1 337 | 51.9 | 139 | 23.9 | 776 | 31.8 | 520 | 65.9 |
| Houma city (part) | 6 994 | 2 712 | 38.8 | 1 383 | 54.3 | 1 017 | 55.3 | 116 | 26.1 | 550 | 33.8 | 385 | 64.5 |
| District 2 | 10 737 | 3 183 | 29.6 | 1 378 | 44.4 | 1 067 | 46.1 | 261 | 23.4 | 709 | 24.9 | 356 | 66.3 |
| Bayou Cane CDP (part) | 71 | - | - | - | - | - | - | - | - | - | - | - | (X) |
| Gray CDP (part) | 3 296 | 846 | 25.7 | 422 | 37.5 | 287 | 38.7 | 44 | 20.2 | 198 | 22.9 | 116 | 58.6 |
| Houma city (part) | 2 772 | 1 162 | 41.9 | 486 | 69.1 | 415 | 72.2 | 143 | 29.5 | 258 | 38.9 | 118 | 69.8 |
| Schriever CDP (part) | 2 446 | 416 | 17.0 | 159 | 25.9 | 112 | 23.6 | 12 | 6.1 | 78 | 11.7 | 57 | 67.9 |
| District 3 | 11 486 | 1 231 | 10.7 | 431 | 14.3 | 338 | 15.4 | 140 | 12.2 | 295 | 9.4 | 154 | 38.0 |
| Bayou Cane CDP (part) | 11 455 | 1 231 | 10.7 | 431 | 14.3 | 338 | 15.4 | 140 | 12.5 | 295 | 9.4 | 154 | 38.0 |
| District 4 | 11 126 | 2 021 | 18.2 | 820 | 25.6 | 614 | 25.2 | 116 | 14.5 | 455 | 15.6 | 179 | 49.4 |
| Bayou Cane CDP (part) | 4 906 | 917 | 18.7 | 353 | 29.0 | 267 | 28.5 | 72 | 14.5 | 215 | 15.8 | 71 | 44.1 |
| Gray CDP (part) | 1 640 | 325 | 19.8 | 144 | 27.0 | 110 | 26.5 | - | - | 69 | 18.1 | 20 | 50.0 |
| Schriever CDP (part) | - | - | (X) | - | (X) | - | (X) | - | (X) | - | (X) | - | (X) |
| District 5 | 10 451 | 1 737 | 16.6 | 417 | 17.3 | 294 | 17.9 | 330 | 20.1 | 288 | 10.6 | 84 | 29.0 |
| Houma city (part) | 8 035 | 1 306 | 16.3 | 295 | 18.4 | 192 | 17.3 | 322 | 20.4 | 210 | 9.9 | 67 | 27.8 |
| District 6 | 13 808 | 1 571 | 11.4 | 584 | 14.7 | 421 | 14.1 | 163 | 13.0 | 382 | 9.9 | 110 | 48.9 |
| Houma city (part) | 4 059 | 254 | 6.3 | 91 | 7.5 | 84 | 9.2 | 19 | 5.1 | 62 | 5.5 | 14 | 20.9 |
| Schriever CDP (part) | 3 423 | 336 | 9.8 | 101 | 9.2 | 57 | 7.1 | 45 | 16.6 | 85 | 8.8 | 25 | 39.7 |
| District 7 | 12 948 | 2 356 | 18.2 | 909 | 22.1 | 713 | 22.3 | 149 | 14.9 | 551 | 15.4 | 183 | 52.0 |
| Dulac CDP (part) | 2 521 | 780 | 30.9 | 319 | 39.8 | 270 | 41.5 | 47 | 17.4 | 181 | 27.8 | 59 | 83.1 |
| Houma city (part) | 5 051 | 170 | 3.4 | 34 | 2.3 | 24 | 2.1 | 30 | 6.7 | 43 | 2.9 | 16 | 24.6 |
| District 8 | 10 878 | 1 873 | 17.2 | 688 | 22.0 | 531 | 24.0 | 162 | 14.8 | 406 | 14.2 | 125 | 42.5 |
| Chauvin CDP (part) | 2 093 | 337 | 16.1 | 114 | 17.7 | 81 | 17.6 | 76 | 26.2 | 72 | 13.4 | 8 | 15.1 |
| Houma city (part) | 4 442 | 916 | 20.6 | 372 | 32.3 | 255 | 34.4 | 28 | 5.9 | 227 | 18.7 | 86 | 43.9 |
| District 9 | 11 178 | 1 957 | 17.5 | 653 | 20.3 | 498 | 19.5 | 230 | 23.2 | 467 | 15.1 | 115 | 64.2 |
| Chauvin CDP (part) | 956 | 275 | 28.8 | 82 | 35.3 | 82 | 37.1 | 39 | 30.5 | 69 | 23.8 | 10 | 100.0 |
| Dulac CDP (part) | - | - | (X) | - | (X) | - | (X) | - | (X) | - | (X) | - | (X) |
| Houma city (part) | - | - | (X) | - | (X) | - | (X) | - | (X) | - | (X) | - | (X) |
| Montegut CDP | 1 678 | 384 | 22.9 | 156 | 27.4 | 114 | 24.5 | 17 | 13.9 | 67 | 16.4 | 26 | 63.4 |
| Union Parish | 22 305 | 4 148 | 18.6 | 1 477 | 25.6 | 1 047 | 25.1 | 531 | 17.7 | 920 | 14.3 | 385 | 48.5 |
| District 1 | 2 122 | 717 | 33.8 | 317 | 45.2 | 219 | 44.0 | 80 | 37.0 | 155 | 28.6 | 103 | 56.0 |
| Farmerville town (part) | 2 122 | 717 | 33.8 | 317 | 45.2 | 219 | 44.0 | 80 | 37.0 | 155 | 28.6 | 103 | 56.0 |
| District 2 | 2 101 | 362 | 17.2 | 143 | 23.8 | 102 | 21.6 | 42 | 19.3 | 79 | 13.3 | 42 | 50.0 |
| Marion town | 828 | 203 | 24.5 | 89 | 33.3 | 66 | 33.3 | 13 | 15.9 | 44 | 20.8 | 19 | 42.2 |
| District 3 | 2 861 | 584 | 20.4 | 158 | 21.6 | 112 | 22.6 | 91 | 23.6 | 157 | 18.8 | 24 | 36.9 |
| Farmerville town (part) | - | - | (X) | - | (X) | - | (X) | - | (X) | - | (X) | - | (X) |
| Spearsville village | 146 | 34 | 23.3 | 4 | 12.5 | - | - | 16 | 32.0 | 11 | 23.4 | 4 | 100.0 |
| District 4 | 2 579 | 333 | 12.9 | 124 | 21.6 | 78 | 20.5 | 37 | 9.3 | 65 | 8.4 | 23 | 30.7 |
| Bernice town (part) | 575 | 128 | 22.3 | 38 | 26.6 | 23 | 23.5 | 6 | 8.0 | 26 | 16.0 | 8 | 26.7 |
| Farmerville town (part) | - | - | (X) | - | (X) | - | (X) | - | (X) | - | (X) | - | (X) |
| District 5 | 2 944 | 420 | 14.3 | 141 | 20.5 | 111 | 21.3 | 23 | 7.0 | 104 | 11.5 | 58 | 56.3 |
| Downsville village (part) | 81 | 6 | 7.4 | 2 | 11.8 | 2 | 12.5 | 1 | 6.7 | 3 | 11.5 | 3 | 100.0 |
| Farmerville town (part) | - | - | (X) | - | (X) | - | (X) | - | (X) | - | (X) | - | (X) |
| District 6 | 2 224 | 476 | 21.4 | 195 | 32.1 | 142 | 32.6 | 55 | 16.2 | 93 | 14.4 | 25 | 36.8 |
| Farmerville town (part) | 864 | 256 | 29.6 | 138 | 46.5 | 98 | 46.4 | 3 | 4.1 | 50 | 21.0 | 20 | 57.1 |
| District 7 | 2 884 | 372 | 12.9 | 96 | 14.4 | 66 | 13.6 | 42 | 10.1 | 89 | 9.9 | 22 | 44.0 |
| Farmerville town (part) | 485 | 70 | 14.4 | 28 | 30.8 | 28 | 34.6 | 21 | 23.9 | 12 | 7.9 | 8 | 57.1 |
| District 8 | 2 390 | 288 | 12.1 | 60 | 10.4 | 35 | 8.5 | 60 | 18.8 | 60 | 8.9 | 20 | 39.2 |
| District 9 | 2 200 | 596 | 27.1 | 243 | 39.4 | 182 | 39.2 | 101 | 26.4 | 118 | 21.2 | 68 | 59.6 |
| Bernice town (part) | 1 090 | 385 | 35.3 | 143 | 45.3 | 110 | 43.0 | 61 | 34.3 | 82 | 30.1 | 52 | 64.2 |
| Junction City village (part) | 520 | 147 | 28.3 | 84 | 50.3 | 62 | 53.4 | 25 | 27.2 | 27 | 20.5 | 16 | 66.7 |
| Lillie village | 141 | 15 | 10.6 | 2 | 6.3 | - | - | 2 | 8.0 | 2 | 5.0 | - | - |
| Vermilion Parish | 52 828 | 11 681 | 22.1 | 4 462 | 30.0 | 3 287 | 29.8 | 1 449 | 21.4 | 2 523 | 17.4 | 1 051 | 58.2 |
| District 1 | 4 121 | 987 | 24.0 | 378 | 31.2 | 290 | 31.8 | 93 | 23.1 | 186 | 16.7 | 45 | 43.7 |
| Maurice village | 631 | 122 | 19.3 | 41 | 22.5 | 33 | 21.3 | 19 | 21.8 | 27 | 16.6 | 7 | 31.8 |
| District 2 | 4 609 | 459 | 10.0 | 184 | 13.7 | 166 | 15.7 | 78 | 15.2 | 82 | 6.3 | 27 | 36.0 |
| District 3 | 4 712 | 561 | 11.9 | 174 | 12.1 | 118 | 11.3 | 35 | 8.5 | 129 | 9.7 | 51 | 42.1 |
| Erath town (part) | 1 114 | 223 | 20.0 | 74 | 25.9 | 46 | 23.0 | 30 | 23.3 | 53 | 16.6 | 32 | 59.3 |
| District 4 | 3 752 | 2 099 | 55.9 | 972 | 70.3 | 700 | 71.0 | 174 | 44.5 | 493 | 51.7 | 247 | 73.7 |
| Abbeville city (part) | 3 307 | 2 035 | 61.5 | 965 | 76.2 | 693 | 76.7 | 160 | 44.8 | 477 | 56.8 | 247 | 77.4 |
| District 5 | 3 171 | 502 | 15.8 | 142 | 20.7 | 115 | 21.5 | 101 | 17.0 | 103 | 11.5 | 36 | 59.0 |
| Abbeville city (part) | 2 200 | 416 | 18.9 | 142 | 26.8 | 115 | 27.5 | 56 | 14.2 | 90 | 14.8 | 36 | 65.5 |
| District 6 | 3 656 | 905 | 24.8 | 421 | 40.1 | 347 | 43.5 | 112 | 22.4 | 223 | 21.5 | 129 | 68.3 |
| Abbeville city (part) | 997 | 477 | 47.8 | 249 | 76.4 | 212 | 75.2 | 31 | 25.4 | 104 | 40.2 | 84 | 75.7 |
| Erath town (part) | 1 002 | 163 | 16.3 | 51 | 18.1 | 43 | 20.5 | 34 | 26.2 | 36 | 14.0 | 15 | 42.9 |
| District 7 | 3 311 | 1 217 | 36.8 | 478 | 47.1 | 313 | 43.2 | 123 | 21.2 | 278 | 33.6 | 121 | 50.6 |
| Abbeville city (part) | 3 311 | 1 217 | 36.8 | 478 | 47.1 | 313 | 43.2 | 123 | 21.2 | 278 | 33.6 | 121 | 50.6 |
| District 8 | 3 848 | 644 | 16.7 | 249 | 23.9 | 170 | 22.9 | 72 | 16.1 | 137 | 12.7 | 61 | 72.6 |
| Delcambre town (part) | 1 513 | 336 | 22.2 | 130 | 31.9 | 72 | 27.7 | 38 | 20.5 | 74 | 18.4 | 43 | 70.5 |
| District 9 | 3 801 | 458 | 12.0 | 130 | 13.6 | 73 | 10.0 | 58 | 15.3 | 63 | 6.1 | 16 | 29.6 |
| Abbeville city (part) | 386 | 9 | 2.3 | - | - | - | - | 9 | 14.8 | - | - | - | - |
| District 10 | 3 458 | 738 | 21.3 | 246 | 29.4 | 202 | 32.4 | 124 | 21.5 | 133 | 14.7 | 57 | 46.0 |
| Kaplan city (part) | 2 388 | 614 | 25.7 | 216 | 36.7 | 186 | 42.7 | 115 | 23.9 | 107 | 17.7 | 35 | 38.5 |
| District 11 | 3 457 | 626 | 18.1 | 229 | 25.3 | 141 | 23.1 | 63 | 13.7 | 144 | 15.0 | 79 | 66.9 |
| Abbeville city (part) | 1 520 | 260 | 17.1 | 96 | 23.9 | 76 | 24.4 | 40 | 15.4 | 68 | 16.8 | 49 | 67.1 |
| District 12 | 3 770 | 1 267 | 33.6 | 482 | 45.0 | 346 | 44.1 | 207 | 34.5 | 282 | 26.9 | 84 | 60.4 |
| Kaplan city (part) | 2 634 | 1 068 | 40.5 | 403 | 58.2 | 267 | 54.3 | 202 | 40.5 | 220 | 31.1 | 49 | 67.1 |
| District 13 | 3 611 | 504 | 14.0 | 131 | 12.3 | 112 | 13.1 | 96 | 29.8 | 113 | 11.3 | 29 | 56.9 |
| District 14 | 3 551 | 714 | 20.1 | 246 | 28.6 | 194 | 30.6 | 113 | 19.1 | 157 | 15.3 | 69 | 61.1 |
| Gueydan town | 1 510 | 317 | 21.0 | 104 | 26.6 | 89 | 30.9 | 63 | 21.9 | 66 | 16.1 | 34 | 47.2 |
| Vernon Parish | 49 027 | 7 479 | 15.3 | 2 802 | 18.6 | 1 777 | 17.6 | 588 | 14.8 | 1 700 | 12.2 | 659 | 45.4 |
| District 1 | 2 355 | 394 | 16.7 | 138 | 21.9 | 102 | 23.4 | 6 | 3.6 | 97 | 15.3 | 57 | 52.8 |
| District 2 | 3 862 | 394 | 10.2 | 85 | 7.9 | 65 | 8.5 | 89 | 16.7 | 86 | 7.8 | 22 | 25.3 |
| Anacoco village | 873 | 107 | 12.3 | 38 | 14.8 | 30 | 15.0 | 19 | 14.4 | 23 | 9.2 | 6 | 18.2 |
| Hornbeck town | 477 | 68 | 14.3 | 14 | 10.7 | 7 | 8.3 | 26 | 29.9 | 17 | 13.2 | 4 | 33.3 |

Table 15. **Poverty Status in 1999: 2000**—Con.

[Data based on a sample (except Tables 65-68). For information on confidentiality protection, coverage, sampling error, and nonsampling error, see Appendix G.
For location of definitions, see "How to Use This Census Report"]

| State<br>Parish<br>Parish Subdivision<br>Place | Population for whom poverty status is determined | | | | | | | | | Families with income in 1999 below poverty level | | | |
|---|---|---|---|---|---|---|---|---|---|---|---|---|---|
| | | Income in 1999 below poverty level | | | | | | | | All families | | Families with female householder, no husband present, with related children under 18 years | |
| | | All ages | | Related children | | | | Population 65 years and over | | | | | |
| | | | | Under 18 years | | 5 to 17 years | | | | | | | |
| | Total | Number | Percent | Number | Percent | Number | Percent | Number | Percent | Number | Percent | Number | Percent |
| Vernon Parish—Con. | | | | | | | | | | | | | |
| District 3 | 3 902 | 653 | 16.7 | 261 | 21.9 | 208 | 23.7 | 68 | 16.7 | 168 | 15.0 | 30 | 41.7 |
| De Ridder city (part) | 268 | - | - | - | - | - | - | - | - | - | - | - | - |
| District 4 | 11 037 | 1 441 | 13.1 | 736 | 15.9 | 364 | 13.1 | - | - | 307 | 10.1 | 102 | 42.3 |
| Fort Polk South CDP | 8 157 | 882 | 10.8 | 495 | 14.1 | 301 | 13.9 | - | - | 195 | 8.7 | 51 | 39.5 |
| District 5 | 3 510 | 516 | 14.7 | 108 | 11.5 | 71 | 10.3 | 115 | 26.4 | 146 | 14.6 | 6 | 12.2 |
| District 6 | 3 463 | 396 | 11.4 | 115 | 14.7 | 91 | 14.7 | 70 | 16.8 | 64 | 6.4 | 29 | 45.3 |
| Simpson village | 586 | 49 | 8.4 | 8 | 5.7 | 7 | 6.9 | 6 | 8.2 | 11 | 6.1 | 4 | 28.6 |
| District 7 | 3 264 | 535 | 16.4 | 147 | 16.2 | 104 | 15.3 | 59 | 21.4 | 123 | 13.3 | 34 | 30.9 |
| De Ridder city (part) | 116 | - | - | - | - | - | - | - | - | - | - | - | (X) |
| Rosepine town | 1 337 | 265 | 19.8 | 88 | 22.3 | 63 | 22.0 | 19 | 15.3 | 57 | 15.9 | 26 | 44.8 |
| District 8 | 3 741 | 485 | 13.0 | 155 | 15.8 | 103 | 13.9 | 30 | 13.6 | 115 | 11.0 | 63 | 34.2 |
| New Llano town (part) | 2 377 | 369 | 15.5 | 124 | 18.5 | 88 | 18.5 | 16 | 15.7 | 86 | 13.1 | 42 | 30.4 |
| District 9 | 3 050 | 347 | 11.4 | 140 | 18.1 | 106 | 19.8 | 28 | 6.8 | 69 | 7.9 | 32 | 36.4 |
| Leesville city (part) | 2 263 | 295 | 13.0 | 132 | 20.9 | 106 | 25.5 | 24 | 7.6 | 57 | 9.1 | 32 | 45.7 |
| New Llano town (part) | 54 | 10 | 18.5 | - | - | - | - | - | - | 6 | 24.0 | - | (X) |
| District 10 | 1 754 | 771 | 44.0 | 347 | 66.6 | 241 | 60.7 | 57 | 21.8 | 174 | 37.8 | 109 | 75.2 |
| Leesville city (part) | 1 153 | 697 | 60.5 | 312 | 80.6 | 206 | 78.3 | 50 | 47.6 | 166 | 60.8 | 109 | 82.0 |
| District 11 | 6 322 | 1 041 | 16.5 | 371 | 18.6 | 192 | 17.6 | 39 | 12.0 | 232 | 12.9 | 114 | 58.5 |
| Fort Polk North CDP | 3 271 | 333 | 10.2 | 142 | 11.7 | 15 | 3.1 | - | (X) | 88 | 8.7 | 7 | 24.1 |
| Leesville city (part) | 2 168 | 644 | 29.7 | 223 | 40.8 | 171 | 39.0 | 30 | 13.2 | 126 | 24.8 | 101 | 68.2 |
| District 12 | 2 767 | 506 | 18.3 | 199 | 32.5 | 130 | 27.1 | 27 | 5.9 | 119 | 13.9 | 61 | 56.5 |
| Leesville city (part) | 856 | 211 | 24.6 | 57 | 35.6 | 41 | 35.7 | 14 | 10.1 | 51 | 22.5 | 36 | 100.0 |
| Washington Parish | 42 007 | 10 370 | 24.7 | 3 705 | 32.2 | 2 587 | 30.6 | 1 238 | 20.4 | 2 268 | 19.4 | 1 076 | 55.7 |
| District 1 | 2 278 | 970 | 42.6 | 435 | 60.4 | 301 | 55.1 | 71 | 16.4 | 217 | 37.9 | 164 | 67.8 |
| Bogalusa city (part) | 1 946 | 926 | 47.6 | 425 | 64.7 | 291 | 58.0 | 71 | 20.1 | 209 | 42.7 | 164 | 70.7 |
| District 2 | 2 441 | 592 | 24.3 | 98 | 19.7 | 59 | 14.8 | 93 | 20.8 | 100 | 15.4 | 36 | 30.8 |
| Bogalusa city (part) | 2 415 | 592 | 24.5 | 98 | 19.7 | 59 | 14.8 | 93 | 20.8 | 100 | 15.6 | 36 | 30.8 |
| District 3 | 2 851 | 862 | 30.2 | 347 | 40.2 | 256 | 43.2 | 122 | 27.9 | 172 | 23.1 | 115 | 59.6 |
| Bogalusa city (part) | 2 312 | 803 | 34.7 | 337 | 44.6 | 246 | 48.5 | 122 | 33.2 | 161 | 27.9 | 104 | 62.7 |
| District 4 | 3 181 | 717 | 22.5 | 251 | 30.1 | 177 | 30.1 | 125 | 25.3 | 131 | 14.6 | 62 | 55.4 |
| Bogalusa city (part) | 1 551 | 467 | 30.1 | 172 | 42.0 | 114 | 42.4 | 90 | 30.9 | 78 | 17.6 | 40 | 57.1 |
| District 5 | 2 797 | 655 | 23.4 | 228 | 32.2 | 169 | 33.7 | 73 | 19.4 | 152 | 19.5 | 61 | 46.2 |
| Bogalusa city (part) | 1 265 | 417 | 33.0 | 160 | 53.2 | 112 | 51.1 | 44 | 21.0 | 93 | 27.8 | 38 | 52.1 |
| District 6 | 3 275 | 624 | 19.1 | 170 | 20.9 | 131 | 21.7 | 87 | 14.4 | 138 | 15.0 | 27 | 37.0 |
| Bogalusa city (part) | 1 309 | 262 | 20.0 | 72 | 29.0 | 54 | 32.0 | 47 | 12.8 | 72 | 18.8 | 21 | 61.8 |
| District 7 | 2 631 | 838 | 31.9 | 363 | 43.6 | 190 | 34.4 | 48 | 13.2 | 200 | 26.7 | 118 | 75.2 |
| Bogalusa city (part) | 2 269 | 838 | 36.9 | 363 | 49.2 | 190 | 39.1 | 48 | 15.7 | 200 | 32.0 | 118 | 75.2 |
| District 8 | 3 602 | 792 | 22.0 | 219 | 19.8 | 145 | 17.1 | 82 | 23.7 | 182 | 18.9 | 53 | 26.8 |
| Angie village | 219 | 54 | 24.7 | 17 | 27.4 | 12 | 22.2 | 13 | 30.2 | 10 | 15.2 | - | - |
| Varnado village | 333 | 65 | 19.5 | 18 | 23.4 | 18 | 30.0 | 5 | 9.1 | 18 | 21.4 | 8 | 66.7 |
| District 9 | 3 387 | 571 | 16.9 | 192 | 23.4 | 133 | 21.6 | 93 | 21.5 | 149 | 14.4 | 25 | 46.3 |
| District 10 | 3 550 | 1 056 | 29.7 | 437 | 36.7 | 339 | 38.6 | 105 | 24.9 | 257 | 26.5 | 128 | 80.5 |
| District 11 | 3 156 | 762 | 24.1 | 298 | 35.3 | 243 | 36.9 | 77 | 18.5 | 178 | 20.1 | 96 | 65.3 |
| District 12 | 2 951 | 403 | 13.7 | 69 | 10.6 | 41 | 8.2 | 76 | 14.6 | 62 | 7.1 | 26 | 31.7 |
| Franklinton town (part) | 1 271 | 206 | 16.2 | 36 | 13.3 | 23 | 11.4 | 36 | 13.4 | 38 | 10.7 | 26 | 40.6 |
| District 13 | 3 049 | 402 | 13.2 | 154 | 20.4 | 83 | 15.7 | 33 | 8.6 | 101 | 11.2 | 41 | 52.6 |
| Franklinton town (part) | - | - | (X) | - | (X) | - | (X) | - | (X) | - | (X) | - | (X) |
| District 14 | 2 858 | 1 126 | 39.4 | 444 | 50.9 | 320 | 49.5 | 153 | 40.1 | 229 | 31.8 | 124 | 65.6 |
| Franklinton town (part) | 2 192 | 879 | 40.1 | 358 | 52.4 | 244 | 51.5 | 120 | 43.8 | 175 | 32.8 | 108 | 67.1 |
| Webster Parish | 40 880 | 8 258 | 20.2 | 3 099 | 29.6 | 2 321 | 29.4 | 1 038 | 16.1 | 1 786 | 15.3 | 978 | 54.5 |
| District 1 | 3 190 | 315 | 9.9 | 74 | 12.0 | 56 | 12.2 | 85 | 11.3 | 46 | 4.9 | 23 | 38.3 |
| Springhill city (part) | 3 190 | 315 | 9.9 | 74 | 12.0 | 56 | 12.2 | 85 | 11.3 | 46 | 4.9 | 23 | 38.3 |
| District 2 | 2 963 | 1 149 | 38.8 | 458 | 48.9 | 340 | 50.5 | 96 | 24.8 | 252 | 33.2 | 158 | 62.2 |
| Cullen town (part) | 955 | 407 | 42.6 | 158 | 54.7 | 114 | 52.8 | 54 | 39.1 | 84 | 34.3 | 46 | 46.9 |
| Springhill city (part) | 2 008 | 742 | 37.0 | 300 | 46.3 | 226 | 49.5 | 42 | 16.9 | 168 | 32.6 | 112 | 71.8 |
| District 3 | 3 613 | 531 | 14.7 | 151 | 17.4 | 123 | 18.4 | 95 | 15.0 | 127 | 11.8 | 51 | 49.0 |
| Cullen town (part) | 318 | 89 | 28.0 | 33 | 43.4 | 33 | 46.5 | 10 | 13.7 | 18 | 22.2 | 5 | 35.7 |
| Sarepta town | 920 | 91 | 9.9 | 19 | 8.4 | 12 | 7.5 | 21 | 13.4 | 15 | 5.7 | 5 | 26.3 |
| District 4 | 3 463 | 410 | 11.8 | 127 | 15.7 | 109 | 17.2 | 48 | 9.6 | 82 | 7.9 | 23 | 28.8 |
| Minden city (part) | - | - | (X) | - | (X) | - | (X) | - | (X) | - | (X) | - | (X) |
| Shongaloo village | 133 | 14 | 10.5 | 2 | 9.5 | 2 | 10.5 | 6 | 18.8 | 2 | 5.0 | - | (X) |
| Springhill city (part) | 33 | - | - | - | (X) | - | (X) | - | - | - | - | - | (X) |
| District 5 | 3 178 | 664 | 20.9 | 226 | 32.3 | 152 | 29.6 | 79 | 15.3 | 163 | 17.4 | 82 | 64.6 |
| Cotton Valley town | 1 180 | 356 | 30.2 | 134 | 43.4 | 87 | 40.5 | 44 | 22.4 | 80 | 25.9 | 51 | 72.9 |
| District 6 | 4 076 | 498 | 12.2 | 171 | 14.9 | 123 | 14.7 | 52 | 13.7 | 122 | 10.4 | 73 | 47.4 |
| Dixie Inn village | 371 | 108 | 29.1 | 45 | 40.5 | 25 | 37.3 | 6 | 13.3 | 22 | 27.2 | 12 | 54.5 |
| Minden city (part) | 2 086 | 263 | 12.6 | 105 | 16.9 | 77 | 17.1 | 26 | 13.7 | 68 | 11.4 | 48 | 43.2 |
| District 7 | 3 263 | 815 | 25.0 | 399 | 41.9 | 274 | 41.5 | 38 | 10.6 | 220 | 22.8 | 175 | 70.9 |
| Dubberly village (part) | - | - | (X) | - | (X) | - | (X) | - | (X) | - | (X) | - | (X) |
| Minden city (part) | 1 635 | 586 | 35.8 | 296 | 52.7 | 208 | 55.8 | 32 | 16.8 | 147 | 31.6 | 130 | 74.7 |
| District 8 | 3 370 | 423 | 12.6 | 151 | 18.7 | 126 | 20.0 | 51 | 7.2 | 89 | 9.3 | 22 | 25.0 |
| Minden city (part) | 3 370 | 423 | 12.6 | 151 | 18.7 | 126 | 20.0 | 51 | 7.2 | 89 | 9.3 | 22 | 25.0 |
| District 9 | 2 711 | 988 | 36.4 | 397 | 49.7 | 287 | 45.6 | 136 | 30.7 | 203 | 27.9 | 127 | 52.3 |
| Minden city (part) | 2 711 | 988 | 36.4 | 397 | 49.7 | 287 | 45.6 | 136 | 30.7 | 203 | 27.9 | 127 | 52.3 |
| District 10 | 2 976 | 1 107 | 37.2 | 440 | 57.1 | 325 | 56.2 | 179 | 30.1 | 216 | 29.6 | 142 | 65.7 |
| Minden city (part) | 2 765 | 1 077 | 39.0 | 419 | 61.1 | 310 | 61.4 | 179 | 30.9 | 212 | 31.5 | 142 | 65.7 |
| District 11 | 4 160 | 845 | 20.3 | 319 | 27.7 | 267 | 28.7 | 126 | 19.8 | 152 | 12.9 | 67 | 50.4 |
| Dubberly village (part) | 297 | 25 | 8.4 | 4 | 5.9 | 4 | 7.0 | 11 | 18.0 | 4 | 4.4 | - | - |
| Heflin village | 236 | 21 | 8.9 | 10 | 15.9 | 8 | 14.3 | 3 | 5.2 | 3 | 5.7 | 1 | 33.3 |
| Sibley town | 1 113 | 238 | 21.4 | 93 | 29.3 | 75 | 29.6 | 38 | 22.1 | 43 | 14.4 | 24 | 57.1 |
| District 12 | 3 917 | 513 | 13.1 | 186 | 20.3 | 139 | 20.5 | 53 | 10.1 | 114 | 9.8 | 35 | 38.9 |
| Doyline village | 845 | 160 | 18.9 | 75 | 34.7 | 51 | 30.9 | 14 | 15.1 | 30 | 12.4 | 14 | 37.8 |
| West Baton Rouge Parish | 20 953 | 3 564 | 17.0 | 1 311 | 22.2 | 982 | 22.1 | 269 | 13.1 | 759 | 13.2 | 403 | 40.3 |
| District 1 | 2 749 | 403 | 14.7 | 156 | 18.3 | 121 | 18.1 | 16 | 8.9 | 79 | 10.8 | 31 | 31.0 |
| Addis town (part) | 2 126 | 393 | 18.5 | 152 | 24.6 | 117 | 23.1 | 16 | 10.1 | 77 | 13.3 | 31 | 31.3 |

Table 15. **Poverty Status in 1999: 2000**—Con.

[Data based on a sample (except Tables 65-68). For information on confidentiality protection, coverage, sampling error, and nonsampling error, see Appendix G.
For location of definitions, see "How to Use This Census Report"]

| State<br>Parish<br>Parish Subdivision<br>Place | Population for whom poverty status is determined | | | | | | | | | Families with income in 1999 below poverty level | | | |
|---|---|---|---|---|---|---|---|---|---|---|---|---|---|
| | | Income in 1999 below poverty level | | | | | | | | All families | | Families with female householder, no husband present, with related children under 18 years | |
| | | All ages | | Related children | | | | Population 65 years and over | | | | | |
| | | | | Under 18 years | | 5 to 17 years | | | | | | | |
| | Total | Number | Percent | Number | Percent | Number | Percent | Number | Percent | Number | Percent | Number | Percent |
| West Baton Rouge Parish—Con. | | | | | | | | | | | | | |
| District 2 | 2 619 | 98 | 3.7 | 32 | 4.1 | 27 | 4.6 | 18 | 12.2 | 23 | 3.2 | 18 | 24.7 |
| Addis town (part) | 137 | 2 | 1.5 | - | - | - | - | - | - | - | - | - | - |
| Brusly town (part) | 1 246 | 76 | 6.1 | 24 | 7.6 | 22 | 8.8 | 18 | 14.4 | 18 | 5.1 | 13 | 33.3 |
| District 3 | 3 061 | 535 | 17.5 | 181 | 20.5 | 160 | 22.7 | 72 | 20.2 | 126 | 14.4 | 83 | 54.6 |
| Brusly town (part) | 799 | 62 | 7.8 | 20 | 8.6 | 18 | 9.9 | 12 | 12.2 | 16 | 7.2 | 10 | 31.3 |
| District 4 | 5 118 | 1 326 | 25.9 | 493 | 38.1 | 368 | 37.5 | 65 | 8.4 | 272 | 19.1 | 166 | 46.8 |
| Port Allen city (part) | 4 548 | 1 076 | 23.7 | 368 | 33.5 | 296 | 34.5 | 65 | 9.0 | 235 | 18.5 | 129 | 45.4 |
| District 5 | 571 | 165 | 28.9 | 79 | 39.5 | 48 | 37.5 | - | - | 35 | 25.0 | 32 | 36.8 |
| Port Allen city (part) | 571 | 165 | 28.9 | 79 | 39.5 | 48 | 37.5 | - | - | 35 | 25.0 | 32 | 36.8 |
| District 6 | 1 849 | 346 | 18.7 | 132 | 27.1 | 84 | 24.3 | 5 | 6.1 | 70 | 14.4 | 20 | 30.3 |
| Port Allen city (part) | - | - | (X) | - | (X) | - | (X) | - | (X) | - | (X) | - | (X) |
| District 7 | 4 986 | 691 | 13.9 | 238 | 16.9 | 174 | 16.9 | 93 | 20.0 | 154 | 11.1 | 53 | 31.9 |
| West Carroll Parish | 11 494 | 2 688 | 23.4 | 948 | 30.8 | 747 | 31.8 | 384 | 22.3 | 592 | 18.2 | 187 | 55.0 |
| District A | 2 096 | 569 | 27.1 | 210 | 36.3 | 158 | 35.7 | 69 | 22.6 | 128 | 22.4 | 39 | 48.1 |
| Epps village | 639 | 245 | 38.3 | 120 | 50.8 | 97 | 52.4 | 33 | 48.5 | 46 | 29.7 | 18 | 41.9 |
| District B | 2 233 | 569 | 25.5 | 206 | 33.8 | 184 | 38.9 | 101 | 26.6 | 110 | 17.7 | 8 | 29.6 |
| Pioneer village | 153 | 77 | 50.3 | 10 | 58.8 | 8 | 57.1 | 9 | 23.7 | 17 | 41.5 | 4 | 100.0 |
| District C | 2 496 | 334 | 13.4 | 113 | 16.2 | 95 | 18.5 | 73 | 21.8 | 84 | 11.4 | 28 | 59.6 |
| Forest village | 277 | 29 | 10.5 | 15 | 16.3 | 15 | 18.8 | 2 | 6.9 | 5 | 6.0 | - | - |
| District D | 2 217 | 777 | 35.0 | 307 | 51.0 | 219 | 46.4 | 81 | 22.4 | 167 | 28.7 | 69 | 64.5 |
| Oak Grove town | 1 887 | 744 | 39.4 | 307 | 58.6 | 219 | 54.5 | 68 | 21.3 | 162 | 33.2 | 69 | 67.6 |
| District E | 2 452 | 439 | 17.9 | 112 | 19.0 | 91 | 20.4 | 60 | 17.6 | 103 | 13.8 | 43 | 55.1 |
| Kilbourne village | 428 | 85 | 19.9 | 27 | 22.3 | 27 | 24.8 | 15 | 25.0 | 21 | 16.0 | 6 | 40.0 |
| West Feliciana Parish | 9 936 | 1 975 | 19.9 | 763 | 25.3 | 563 | 23.9 | 226 | 23.4 | 408 | 15.0 | 199 | 48.3 |
| District 1 | 1 254 | 80 | 6.4 | 17 | 4.8 | 12 | 4.7 | 13 | 9.0 | 12 | 3.7 | 8 | 14.5 |
| St. Francisville town (part) | 1 254 | 80 | 6.4 | 17 | 4.8 | 12 | 4.7 | 13 | 9.0 | 12 | 3.7 | 8 | 14.5 |
| District 2 | 2 171 | 305 | 14.0 | 99 | 16.4 | 93 | 18.6 | 67 | 30.3 | 65 | 10.0 | 24 | 52.2 |
| District 3 | 1 442 | 575 | 39.9 | 235 | 54.5 | 167 | 50.9 | 17 | 14.8 | 117 | 29.6 | 58 | 75.3 |
| District 4 | 1 317 | 206 | 15.6 | 51 | 12.2 | 51 | 13.2 | 71 | 59.7 | 46 | 12.8 | 13 | 52.0 |
| District 5 | 1 296 | 294 | 22.7 | 148 | 29.3 | 96 | 25.1 | 19 | 11.9 | 61 | 17.9 | 46 | 41.8 |
| St. Francisville town (part) | - | - | (X) | - | (X) | - | (X) | - | (X) | - | (X) | - | (X) |
| District 6 | 1 464 | 231 | 15.8 | 59 | 15.9 | 28 | 10.8 | - | - | 56 | 13.1 | 13 | 54.2 |
| St. Francisville town (part) | 218 | 13 | 6.0 | 3 | 4.2 | - | - | - | - | 4 | 6.5 | 4 | 26.7 |
| District 7 | 992 | 284 | 28.6 | 154 | 46.8 | 116 | 46.4 | 39 | 40.2 | 51 | 22.5 | 37 | 49.3 |
| St. Francisville town (part) | 273 | 60 | 22.0 | 21 | 28.4 | 14 | 23.3 | 13 | 33.3 | 10 | 16.1 | 7 | 41.2 |
| Winn Parish | 15 150 | 3 253 | 21.5 | 1 185 | 28.4 | 841 | 27.0 | 547 | 24.2 | 726 | 17.0 | 349 | 59.0 |
| District 1 | 2 074 | 732 | 35.3 | 351 | 50.1 | 270 | 49.9 | 64 | 35.0 | 156 | 26.9 | 109 | 71.2 |
| Atlanta village (part) | 124 | 19 | 15.3 | 4 | 12.5 | 2 | 9.5 | - | - | 6 | 16.7 | - | - |
| Winnfield city (part) | 948 | 504 | 53.2 | 258 | 71.9 | 205 | 74.5 | 37 | 53.6 | 99 | 41.4 | 83 | 77.6 |
| District 2 | 2 166 | 881 | 40.7 | 388 | 53.7 | 269 | 54.0 | 119 | 40.3 | 187 | 32.3 | 103 | 58.9 |
| Winnfield city (part) | 2 166 | 881 | 40.7 | 388 | 53.7 | 269 | 54.0 | 119 | 40.3 | 187 | 32.3 | 103 | 58.9 |
| District 3 | 2 148 | 168 | 7.8 | 36 | 6.8 | 14 | 3.7 | 32 | 7.8 | 36 | 5.9 | 11 | 31.4 |
| Winnfield city (part) | 948 | 89 | 9.4 | 16 | 5.6 | 10 | 5.4 | 25 | 16.8 | 18 | 7.4 | 7 | 22.6 |
| District 4 | 1 910 | 316 | 16.5 | 82 | 18.0 | 71 | 19.9 | 73 | 25.1 | 71 | 12.6 | 24 | 43.6 |
| Calvin village | 233 | 61 | 26.2 | 19 | 35.8 | 19 | 38.0 | 15 | 46.9 | 13 | 18.3 | 7 | 53.8 |
| Winnfield city (part) | 151 | 4 | 2.6 | - | - | - | - | 4 | 7.8 | - | - | - | - |
| District 5 | 2 385 | 378 | 15.8 | 116 | 17.9 | 78 | 16.3 | 79 | 21.1 | 80 | 11.9 | 33 | 58.9 |
| Dodson village | 355 | 106 | 29.9 | 56 | 46.7 | 46 | 47.4 | 7 | 11.5 | 19 | 19.2 | 10 | 50.0 |
| Sikes village | 104 | 35 | 33.7 | 14 | 58.3 | 10 | 62.5 | 5 | 41.7 | 6 | 22.2 | - | (X) |
| District 6 | 2 153 | 370 | 17.2 | 93 | 16.1 | 57 | 12.7 | 93 | 27.7 | 88 | 14.8 | 29 | 47.5 |
| Winnfield city (part) | 793 | 152 | 19.2 | 51 | 27.6 | 29 | 20.1 | 25 | 15.2 | 37 | 15.7 | 18 | 50.0 |
| District 7 | 2 314 | 408 | 17.6 | 119 | 22.2 | 82 | 19.7 | 87 | 23.8 | 108 | 16.1 | 40 | 70.2 |
| Atlanta village (part) | 15 | 2 | 13.3 | - | (X) | - | (X) | - | - | - | - | - | (X) |
| Tullos town (part) | - | - | (X) | - | (X) | - | (X) | - | (X) | - | (X) | - | (X) |
| Winnfield city (part) | 594 | 147 | 24.7 | 41 | 27.3 | 23 | 19.7 | 32 | 29.4 | 35 | 22.7 | 19 | 79.2 |

## Table 16. **Poverty Status in 1999: 2000**

[Data based on a sample (except Tables 65-68). For information on confidentiality protection, coverage, sampling error, and nonsampling error, see Appendix G.
For location of definitions, see "How to Use This Census Report"]

| State<br>Parish<br>Place | Population for whom poverty status is determined | | | | | | | | | Families with income in 1999 below poverty level | | | |
|---|---|---|---|---|---|---|---|---|---|---|---|---|---|
| | | Income in 1999 below poverty level | | | | | | | | All families | | Families with female householder, no husband present, with related children under 18 years | |
| | | All ages | | Related children | | | | Population 65 years and over | | | | | |
| | | | | Under 18 years | | 5 to 17 years | | | | | | | |
| | Total | Number | Percent | Number | Percent | Number | Percent | Number | Percent | Number | Percent | Number | Percent |
| **The State** | **4 334 094** | **851 113** | **19.6** | **313 922** | **26.3** | **223 312** | **25.3** | **81 693** | **16.7** | **183 448** | **15.8** | **95 891** | **49.4** |
| **PARISH** | | | | | | | | | | | | | |
| Acadia Parish | 57 799 | 14 183 | 24.5 | 5 227 | 30.3 | 3 603 | 28.3 | 1 687 | 25.2 | 3 310 | 21.0 | 1 310 | 60.0 |
| Allen Parish | 21 218 | 4 225 | 19.9 | 1 393 | 22.6 | 943 | 21.0 | 589 | 21.5 | 1 079 | 17.9 | 360 | 43.6 |
| Ascension Parish | 75 755 | 9 808 | 12.9 | 3 702 | 16.3 | 2 699 | 16.3 | 851 | 15.4 | 2 254 | 10.7 | 1 114 | 43.0 |
| Assumption Parish | 23 184 | 5 062 | 21.8 | 1 857 | 28.4 | 1 477 | 29.9 | 540 | 21.7 | 1 225 | 19.5 | 601 | 63.7 |
| Avoyelles Parish | 38 303 | 9 939 | 25.9 | 3 549 | 32.5 | 2 582 | 32.0 | 1 268 | 25.0 | 2 301 | 21.7 | 909 | 58.6 |
| Beauregard Parish | 31 728 | 4 945 | 15.6 | 1 719 | 19.5 | 1 213 | 18.2 | 577 | 15.5 | 1 183 | 13.0 | 385 | 46.4 |
| Bienville Parish | 15 342 | 4 001 | 26.1 | 1 431 | 34.0 | 1 063 | 33.1 | 582 | 23.2 | 925 | 21.8 | 433 | 59.3 |
| Bossier Parish | 95 971 | 13 184 | 13.7 | 5 133 | 19.0 | 3 419 | 17.2 | 1 215 | 12.5 | 2 864 | 10.6 | 1 578 | 41.3 |
| Caddo Parish | 245 883 | 51 903 | 21.1 | 20 278 | 30.8 | 14 359 | 29.4 | 5 209 | 16.1 | 11 217 | 17.1 | 6 613 | 48.5 |
| Calcasieu Parish | 178 713 | 27 582 | 15.4 | 9 760 | 19.9 | 6 609 | 18.4 | 2 909 | 14.2 | 6 304 | 12.8 | 3 247 | 46.6 |
| Caldwell Parish | 9 870 | 2 097 | 21.2 | 687 | 27.1 | 492 | 26.1 | 267 | 19.5 | 498 | 17.7 | 190 | 54.8 |
| Cameron Parish | 9 879 | 1 220 | 12.3 | 364 | 13.1 | 293 | 13.6 | 153 | 14.8 | 247 | 9.1 | 59 | 25.3 |
| Catahoula Parish | 10 379 | 2 921 | 28.1 | 1 144 | 41.8 | 795 | 38.6 | 292 | 20.1 | 686 | 22.6 | 274 | 62.0 |
| Claiborne Parish | 15 617 | 4 141 | 26.5 | 1 526 | 36.3 | 1 132 | 35.1 | 627 | 23.2 | 940 | 21.4 | 425 | 55.6 |
| Concordia Parish | 19 513 | 5 680 | 29.1 | 2 336 | 42.0 | 1 640 | 39.9 | 570 | 20.6 | 1 327 | 24.3 | 644 | 63.1 |
| De Soto Parish | 25 125 | 6 296 | 25.1 | 2 400 | 33.8 | 1 768 | 33.3 | 880 | 24.9 | 1 466 | 21.0 | 783 | 59.4 |
| East Baton Rouge Parish | 398 888 | 71 276 | 17.9 | 23 942 | 22.7 | 16 546 | 21.6 | 4 490 | 11.5 | 13 647 | 13.2 | 7 974 | 42.7 |
| East Carroll Parish | 8 372 | 3 387 | 40.5 | 1 605 | 56.8 | 1 161 | 54.9 | 373 | 32.7 | 703 | 32.6 | 473 | 72.4 |
| East Feliciana Parish | 18 915 | 4 352 | 23.0 | 1 534 | 28.7 | 1 102 | 27.8 | 435 | 21.2 | 927 | 18.3 | 515 | 56.2 |
| Evangeline Parish | 33 687 | 10 857 | 32.2 | 4 030 | 39.1 | 2 820 | 37.7 | 1 291 | 31.0 | 2 523 | 27.2 | 1 007 | 70.3 |
| Franklin Parish | 20 460 | 5 818 | 28.4 | 2 434 | 41.4 | 1 675 | 38.4 | 741 | 25.0 | 1 334 | 23.1 | 624 | 69.0 |
| Grant Parish | 18 377 | 3 948 | 21.5 | 1 389 | 27.3 | 962 | 25.8 | 366 | 16.2 | 885 | 16.9 | 390 | 56.2 |
| Iberia Parish | 71 977 | 16 952 | 23.6 | 6 798 | 31.5 | 4 757 | 30.0 | 1 578 | 20.2 | 3 861 | 20.2 | 2 010 | 63.4 |
| Iberville Parish | 29 895 | 6 909 | 23.1 | 2 598 | 30.1 | 1 947 | 30.3 | 643 | 18.3 | 1 569 | 19.5 | 793 | 49.8 |
| Jackson Parish | 15 131 | 3 002 | 19.8 | 1 010 | 26.3 | 775 | 27.0 | 367 | 15.8 | 699 | 16.0 | 344 | 64.8 |
| Jefferson Parish | 451 243 | 61 608 | 13.7 | 22 504 | 20.0 | 15 796 | 19.0 | 5 179 | 9.8 | 13 055 | 10.8 | 6 912 | 38.9 |
| Jefferson Davis Parish | 30 957 | 6 462 | 20.9 | 2 318 | 25.4 | 1 628 | 24.1 | 768 | 19.9 | 1 558 | 18.1 | 625 | 59.4 |
| Lafayette Parish | 185 805 | 29 216 | 15.7 | 9 302 | 18.2 | 6 510 | 17.4 | 2 639 | 15.6 | 5 811 | 11.8 | 2 873 | 38.5 |
| Lafourche Parish | 88 077 | 14 560 | 16.5 | 5 288 | 21.9 | 3 869 | 21.5 | 1 760 | 18.3 | 3 212 | 13.2 | 1 475 | 52.3 |
| La Salle Parish | 13 262 | 2 486 | 18.7 | 807 | 23.7 | 604 | 23.5 | 362 | 18.9 | 564 | 14.9 | 234 | 63.1 |
| Lincoln Parish | 37 214 | 9 855 | 26.5 | 2 776 | 30.1 | 1 779 | 26.6 | 814 | 18.1 | 1 771 | 18.2 | 1 038 | 62.9 |
| Livingston Parish | 90 959 | 10 339 | 11.4 | 3 106 | 11.7 | 2 188 | 11.1 | 1 202 | 15.8 | 2 347 | 9.1 | 698 | 30.8 |
| Madison Parish | 12 436 | 4 558 | 36.7 | 2 090 | 51.6 | 1 477 | 50.3 | 309 | 22.0 | 934 | 29.7 | 505 | 63.3 |
| Morehouse Parish | 30 031 | 8 046 | 26.8 | 3 017 | 35.9 | 2 124 | 33.9 | 1 035 | 23.8 | 1 791 | 21.3 | 979 | 60.5 |
| Natchitoches Parish | 36 404 | 9 653 | 26.5 | 3 262 | 32.7 | 2 187 | 30.3 | 857 | 19.0 | 1 994 | 20.9 | 1 061 | 60.0 |
| Orleans Parish | 468 453 | 130 896 | 27.9 | 51 155 | 40.3 | 37 305 | 39.5 | 10 468 | 19.3 | 26 988 | 23.7 | 17 581 | 52.4 |
| Ouachita Parish | 142 697 | 29 515 | 20.7 | 11 912 | 29.7 | 8 457 | 28.6 | 2 620 | 15.8 | 6 092 | 15.8 | 3 786 | 50.7 |
| Plaquemines Parish | 25 969 | 4 682 | 18.0 | 1 591 | 20.7 | 1 142 | 19.8 | 469 | 18.4 | 1 078 | 15.4 | 352 | 46.9 |
| Pointe Coupee Parish | 22 360 | 5 172 | 23.1 | 1 840 | 30.2 | 1 328 | 29.2 | 697 | 23.9 | 1 162 | 18.7 | 518 | 55.9 |
| Rapides Parish | 122 161 | 25 097 | 20.5 | 8 804 | 26.3 | 6 129 | 24.8 | 2 498 | 16.3 | 5 454 | 16.4 | 2 852 | 50.8 |
| Red River Parish | 9 294 | 2 775 | 29.9 | 1 106 | 40.1 | 831 | 40.6 | 242 | 18.9 | 658 | 26.0 | 314 | 64.0 |
| Richland Parish | 19 920 | 5 562 | 27.9 | 2 228 | 39.5 | 1 578 | 39.0 | 598 | 20.9 | 1 279 | 23.1 | 574 | 63.4 |
| Sabine Parish | 23 019 | 4 950 | 21.5 | 1 753 | 29.0 | 1 256 | 27.7 | 633 | 17.5 | 1 083 | 16.3 | 424 | 55.7 |
| St. Bernard Parish | 66 269 | 8 687 | 13.1 | 2 731 | 16.5 | 1 987 | 15.9 | 1 007 | 11.4 | 1 935 | 10.5 | 832 | 37.1 |
| St. Charles Parish | 47 591 | 5 424 | 11.4 | 2 046 | 14.2 | 1 375 | 12.6 | 511 | 12.4 | 1 223 | 9.3 | 600 | 34.6 |
| St. Helena Parish | 10 450 | 2 804 | 26.8 | 1 076 | 35.5 | 786 | 34.5 | 289 | 23.2 | 631 | 22.8 | 269 | 53.3 |
| St. James Parish | 20 915 | 4 328 | 20.7 | 1 699 | 27.7 | 1 311 | 28.1 | 347 | 15.1 | 1 004 | 18.0 | 566 | 58.4 |
| St. John the Baptist Parish | 42 536 | 7 114 | 16.7 | 2 870 | 21.7 | 2 040 | 20.8 | 602 | 17.8 | 1 576 | 13.9 | 859 | 43.1 |
| St. Landry Parish | 86 113 | 25 210 | 29.3 | 9 610 | 37.7 | 6 741 | 36.1 | 3 077 | 27.5 | 5 773 | 24.7 | 2 674 | 66.8 |
| St. Martin Parish | 47 615 | 10 261 | 21.5 | 3 905 | 27.7 | 2 781 | 26.7 | 1 033 | 22.1 | 2 385 | 18.4 | 1 137 | 54.1 |
| St. Mary Parish | 52 831 | 12 472 | 23.6 | 4 880 | 31.3 | 3 540 | 30.3 | 1 086 | 19.0 | 2 903 | 20.6 | 1 513 | 63.0 |
| St. Tammany Parish | 188 661 | 18 336 | 9.7 | 6 303 | 11.8 | 4 530 | 11.3 | 1 828 | 10.1 | 4 041 | 7.6 | 1 802 | 35.2 |
| Tangipahoa Parish | 97 474 | 22 119 | 22.7 | 7 810 | 28.6 | 5 598 | 27.8 | 2 012 | 20.1 | 4 664 | 18.0 | 2 443 | 58.2 |
| Tensas Parish | 6 108 | 2 215 | 36.3 | 833 | 48.2 | 638 | 49.2 | 291 | 29.6 | 497 | 30.0 | 227 | 64.1 |
| Terrebonne Parish | 102 709 | 19 607 | 19.1 | 7 702 | 25.9 | 5 813 | 26.3 | 1 690 | 17.6 | 4 329 | 15.8 | 1 826 | 53.2 |
| Union Parish | 22 305 | 4 148 | 18.6 | 1 477 | 25.6 | 1 047 | 25.1 | 531 | 17.7 | 920 | 14.3 | 385 | 48.5 |
| Vermilion Parish | 52 828 | 11 681 | 22.1 | 4 462 | 30.0 | 3 287 | 29.8 | 1 449 | 21.4 | 2 523 | 17.4 | 1 051 | 58.2 |
| Vernon Parish | 49 027 | 7 479 | 15.3 | 2 802 | 18.6 | 1 777 | 17.6 | 588 | 14.8 | 1 700 | 12.2 | 659 | 45.4 |
| Washington Parish | 42 007 | 10 370 | 24.7 | 3 705 | 32.2 | 2 587 | 30.6 | 1 238 | 20.4 | 2 268 | 19.4 | 1 076 | 55.7 |
| Webster Parish | 40 880 | 8 258 | 20.2 | 3 099 | 29.6 | 2 321 | 29.4 | 1 038 | 16.1 | 1 786 | 15.3 | 978 | 54.5 |
| West Baton Rouge Parish | 20 953 | 3 564 | 17.0 | 1 311 | 22.2 | 982 | 22.1 | 269 | 13.1 | 759 | 13.2 | 403 | 40.3 |
| West Carroll Parish | 11 494 | 2 688 | 23.4 | 948 | 30.8 | 747 | 31.8 | 384 | 22.3 | 592 | 18.2 | 187 | 55.0 |
| West Feliciana Parish | 9 936 | 1 975 | 19.9 | 763 | 25.3 | 563 | 23.9 | 226 | 23.4 | 408 | 15.0 | 199 | 48.3 |
| Winn Parish | 15 150 | 3 253 | 21.5 | 1 185 | 28.4 | 841 | 27.0 | 547 | 24.2 | 726 | 17.0 | 349 | 59.0 |
| **PLACE** | | | | | | | | | | | | | |
| Abbeville city, Vermilion Parish | 11 721 | 4 414 | 37.7 | 1 930 | 53.8 | 1 409 | 52.4 | 419 | 23.6 | 1 017 | 33.3 | 537 | 66.9 |
| Abita Springs town, St. Tammany Parish | 2 003 | 135 | 6.7 | 27 | 4.4 | 24 | 5.3 | 25 | 11.6 | 26 | 4.7 | 4 | 8.5 |
| Addis town, West Baton Rouge Parish | 2 263 | 395 | 17.5 | 152 | 22.7 | 117 | 21.5 | 16 | 9.7 | 77 | 12.6 | 31 | 30.7 |
| Albany village, Livingston Parish | 858 | 174 | 20.3 | 37 | 16.8 | 34 | 23.3 | 41 | 27.7 | 30 | 14.3 | 11 | 42.3 |
| Alexandria city, Rapides Parish | 45 204 | 12 407 | 27.4 | 4 801 | 37.7 | 3 228 | 34.9 | 1 173 | 18.5 | 2 731 | 23.2 | 1 660 | 55.3 |
| Ama CDP, St. Charles Parish | 1 260 | 107 | 8.5 | - | - | - | - | 19 | 13.8 | 26 | 7.5 | - | - |
| Amelia CDP, St. Mary Parish | 2 276 | 739 | 32.5 | 281 | 38.9 | 215 | 37.4 | 71 | 39.9 | 158 | 29.6 | 38 | 70.4 |
| Amite City town, Tangipahoa Parish | 3 427 | 925 | 27.0 | 393 | 39.3 | 297 | 38.9 | 69 | 14.3 | 215 | 23.1 | 133 | 59.9 |
| Anacoco village, Vernon Parish | 873 | 107 | 12.3 | 38 | 14.8 | 30 | 15.0 | 19 | 14.4 | 23 | 9.2 | 6 | 18.2 |
| Angie village, Washington Parish | 219 | 54 | 24.7 | 17 | 27.4 | 12 | 22.2 | 13 | 30.2 | 10 | 15.2 | - | - |
| Arabi CDP, St. Bernard Parish | 7 952 | 787 | 9.9 | 185 | 12.4 | 102 | 9.2 | 186 | 8.8 | 167 | 7.5 | 71 | 42.3 |
| Arcadia town, Bienville Parish | 2 745 | 863 | 31.4 | 354 | 42.7 | 261 | 41.2 | 89 | 20.6 | 193 | 27.1 | 111 | 58.1 |

Table 16. **Poverty Status in 1999: 2000**—Con.

[Data based on a sample (except Tables 65-68). For information on confidentiality protection, coverage, sampling error, and nonsampling error, see Appendix G.
For location of definitions, see "How to Use This Census Report"]

| State Parish Place | Population for whom poverty status is determined | | | | | | | | | Families with income in 1999 below poverty level | | | |
|---|---|---|---|---|---|---|---|---|---|---|---|---|---|
| | | Income in 1999 below poverty level | | | | | | | | All families | | Families with female householder, no husband present, with related children under 18 years | |
| | | All ages | | Related children | | | | Population 65 years and over | | | | | |
| | | | | Under 18 years | | 5 to 17 years | | | | | | | |
| | Total | Number | Percent | Number | Percent | Number | Percent | Number | Percent | Number | Percent | Number | Percent |
| **PLACE**—Con. | | | | | | | | | | | | | |
| Arnaudville town | 1 218 | 312 | 25.6 | 120 | 36.3 | 78 | 33.3 | 58 | 24.4 | 78 | 22.9 | 27 | 55.1 |
| St. Landry Parish (part) | 1 135 | 276 | 24.3 | 100 | 33.0 | 68 | 31.5 | 57 | 24.5 | 69 | 21.4 | 22 | 52.4 |
| St. Martin Parish (part) | 83 | 36 | 43.4 | 20 | 71.4 | 10 | 55.6 | 1 | 20.0 | 9 | 47.4 | 5 | 71.4 |
| Ashland village, Natchitoches Parish | 272 | 87 | 32.0 | 24 | 38.1 | 17 | 47.2 | 14 | 30.4 | 29 | 33.7 | 10 | 83.3 |
| Athens village, Claiborne Parish | 226 | 32 | 14.2 | 9 | 13.6 | 7 | 13.5 | 9 | 20.0 | 4 | 7.0 | 1 | 16.7 |
| Atlanta village, Winn Parish | 139 | 21 | 15.1 | 4 | 12.5 | 2 | 9.5 | - | - | 6 | 15.4 | - | - |
| Avondale CDP, Jefferson Parish | 5 413 | 938 | 17.3 | 356 | 23.7 | 266 | 22.7 | 54 | 12.6 | 227 | 15.6 | 102 | 55.7 |
| Baker city, East Baton Rouge Parish | 13 357 | 2 072 | 15.5 | 935 | 23.5 | 676 | 23.4 | 134 | 10.5 | 494 | 13.4 | 316 | 36.1 |
| Baldwin town, St. Mary Parish | 2 309 | 734 | 31.8 | 330 | 45.3 | 223 | 40.8 | 52 | 22.8 | 172 | 28.1 | 112 | 67.9 |
| Ball town, Rapides Parish | 3 600 | 491 | 13.6 | 139 | 15.0 | 109 | 16.6 | 30 | 7.6 | 100 | 10.1 | 56 | 31.5 |
| Barataria CDP, Jefferson Parish | 1 390 | 221 | 15.9 | 64 | 19.2 | 56 | 24.9 | 33 | 13.6 | 53 | 13.6 | 15 | 41.7 |
| Basile town | 1 566 | 500 | 31.9 | 171 | 37.7 | 123 | 38.8 | 38 | 21.5 | 128 | 30.3 | 41 | 57.7 |
| Acadia Parish (part) | - | - | (X) | - | (X) | - | (X) | - | (X) | - | (X) | - | (X) |
| Evangeline Parish (part) | 1 566 | 500 | 31.9 | 171 | 37.7 | 123 | 38.8 | 38 | 21.5 | 128 | 30.3 | 41 | 57.7 |
| Baskin village, Franklin Parish | 181 | 44 | 24.3 | 10 | 22.2 | 7 | 20.0 | 13 | 31.7 | 9 | 22.0 | 3 | 50.0 |
| Bastrop city, Morehouse Parish | 12 694 | 4 482 | 35.3 | 1 748 | 46.2 | 1 213 | 44.2 | 571 | 30.5 | 984 | 29.6 | 585 | 63.0 |
| Baton Rouge city, East Baton Rouge Parish | 216 185 | 51 824 | 24.0 | 17 139 | 31.4 | 11 722 | 29.9 | 3 415 | 13.6 | 9 575 | 18.0 | 5 844 | 48.7 |
| Bayou Cane CDP, Terrebonne Parish | 16 432 | 2 148 | 13.1 | 784 | 18.5 | 605 | 19.3 | 212 | 12.9 | 510 | 11.3 | 225 | 39.8 |
| Bayou Gauche CDP, St. Charles Parish | 1 786 | 30 | 1.7 | - | - | - | - | - | - | - | - | - | - |
| Bayou Vista CDP, St. Mary Parish | 4 013 | 738 | 18.4 | 194 | 17.7 | 163 | 20.0 | 95 | 23.0 | 167 | 15.1 | 91 | 74.0 |
| Belcher village, Caddo Parish | 270 | 13 | 4.8 | - | - | - | - | 1 | 4.3 | 5 | 6.3 | - | - |
| Belle Chasse CDP, Plaquemines Parish | 9 512 | 731 | 7.7 | 232 | 8.4 | 166 | 8.0 | 73 | 7.8 | 174 | 6.5 | 61 | 23.3 |
| Belle Rose CDP, Assumption Parish | 1 915 | 536 | 28.0 | 188 | 33.7 | 136 | 30.1 | 66 | 27.6 | 134 | 27.9 | 56 | 65.9 |
| Benton town, Bossier Parish | 1 923 | 466 | 24.2 | 196 | 34.1 | 143 | 32.1 | 60 | 26.1 | 103 | 20.0 | 68 | 60.2 |
| Bernice town, Union Parish | 1 665 | 513 | 30.8 | 181 | 39.4 | 133 | 37.6 | 67 | 26.5 | 108 | 24.9 | 60 | 54.1 |
| Berwick town, St. Mary Parish | 4 381 | 650 | 14.8 | 202 | 15.8 | 140 | 15.0 | 79 | 18.6 | 145 | 12.1 | 47 | 27.6 |
| Bienville village, Bienville Parish | 256 | 58 | 22.7 | 15 | 28.8 | 12 | 28.6 | 16 | 22.5 | 19 | 23.2 | 5 | 50.0 |
| Blanchard town, Caddo Parish | 2 119 | 111 | 5.2 | 19 | 3.1 | 17 | 4.0 | 38 | 13.7 | 17 | 2.8 | 6 | 10.3 |
| Bogalusa city, Washington Parish | 13 067 | 4 305 | 32.9 | 1 627 | 45.1 | 1 066 | 41.8 | 515 | 22.0 | 913 | 26.1 | 521 | 61.4 |
| Bonita village, Morehouse Parish | 312 | 94 | 30.1 | 38 | 37.6 | 32 | 37.6 | 17 | 27.0 | 19 | 25.0 | 7 | 53.8 |
| Boothville-Venice CDP, Plaquemines Parish | 2 155 | 372 | 17.3 | 113 | 17.4 | 73 | 14.1 | 39 | 21.7 | 65 | 11.8 | 25 | 65.8 |
| Bossier City city, Bossier Parish | 54 553 | 8 062 | 14.8 | 3 265 | 20.9 | 2 157 | 19.2 | 634 | 11.3 | 1 706 | 11.4 | 1 065 | 41.7 |
| Boutte CDP, St. Charles Parish | 2 164 | 730 | 33.7 | 287 | 41.4 | 173 | 37.1 | 70 | 36.5 | 162 | 28.5 | 73 | 61.9 |
| Boyce town, Rapides Parish | 1 187 | 483 | 40.7 | 203 | 52.3 | 138 | 53.5 | 42 | 27.1 | 122 | 37.9 | 71 | 61.7 |
| Breaux Bridge city, St. Martin Parish | 6 719 | 2 061 | 30.7 | 933 | 43.0 | 620 | 40.4 | 169 | 25.8 | 473 | 26.8 | 374 | 74.8 |
| Bridge City CDP, Jefferson Parish | 8 070 | 2 582 | 32.0 | 1 125 | 43.8 | 790 | 42.5 | 118 | 16.8 | 622 | 28.8 | 394 | 56.9 |
| Broussard town | 5 940 | 736 | 12.4 | 266 | 15.6 | 179 | 14.9 | 44 | 10.1 | 154 | 9.5 | 67 | 26.1 |
| Lafayette Parish (part) | 5 940 | 736 | 12.4 | 266 | 15.6 | 179 | 14.9 | 44 | 10.1 | 154 | 9.5 | 67 | 26.1 |
| St. Martin Parish (part) | - | - | (X) | - | (X) | - | (X) | - | (X) | - | (X) | - | (X) |
| Brownfields CDP, East Baton Rouge Parish | 4 949 | 506 | 10.2 | 115 | 8.8 | 95 | 9.5 | 55 | 8.8 | 169 | 11.6 | 48 | 20.7 |
| Brownsville-Bawcomville CDP, Ouachita Parish | 7 635 | 1 542 | 20.2 | 550 | 27.7 | 379 | 25.7 | 162 | 16.6 | 329 | 15.7 | 155 | 48.9 |
| Brusly town, West Baton Rouge Parish | 2 045 | 138 | 6.7 | 44 | 8.0 | 40 | 9.2 | 30 | 13.5 | 34 | 5.9 | 23 | 32.4 |
| Bryceland village, Bienville Parish | 111 | 7 | 6.3 | - | - | - | - | 3 | 13.0 | - | - | - | (X) |
| Bunkie city, Avoyelles Parish | 4 696 | 1 773 | 37.8 | 589 | 38.9 | 416 | 36.0 | 211 | 32.5 | 405 | 34.4 | 143 | 49.5 |
| Buras-Triumph CDP, Plaquemines Parish | 3 385 | 700 | 20.7 | 242 | 23.2 | 167 | 22.1 | 43 | 15.2 | 158 | 18.1 | 32 | 47.8 |
| Calvin village, Winn Parish | 233 | 61 | 26.2 | 19 | 35.8 | 19 | 38.0 | 15 | 46.9 | 13 | 18.3 | 7 | 53.8 |
| Cameron CDP, Cameron Parish | 1 930 | 374 | 19.4 | 100 | 18.1 | 77 | 17.2 | 30 | 13.6 | 88 | 17.0 | 20 | 29.0 |
| Campti town, Natchitoches Parish | 1 086 | 493 | 45.4 | 238 | 55.9 | 159 | 52.5 | 31 | 33.0 | 124 | 47.3 | 78 | 75.0 |
| Cankton village, St. Landry Parish | 385 | 101 | 26.2 | 37 | 30.8 | 26 | 26.8 | 19 | 38.0 | 19 | 19.8 | 4 | 66.7 |
| Carencro city, Lafayette Parish | 5 755 | 1 715 | 29.8 | 737 | 42.6 | 536 | 42.0 | 170 | 27.1 | 379 | 24.1 | 207 | 51.9 |
| Carlyss CDP, Calcasieu Parish | 4 071 | 394 | 9.7 | 141 | 12.1 | 90 | 10.3 | 36 | 10.4 | 91 | 8.1 | 43 | 41.0 |
| Castor village, Bienville Parish | 217 | 44 | 20.3 | 16 | 20.8 | 16 | 26.7 | 8 | 15.7 | 9 | 17.3 | 2 | 25.0 |
| Cecilia CDP, St. Martin Parish | 1 588 | 498 | 31.4 | 187 | 35.6 | 136 | 34.2 | 40 | 25.5 | 108 | 27.5 | 39 | 51.3 |
| Chackbay CDP, Lafourche Parish | 3 921 | 520 | 13.3 | 194 | 17.7 | 131 | 16.8 | 40 | 12.3 | 115 | 10.2 | 49 | 43.0 |
| Chalmette CDP, St. Bernard Parish | 31 633 | 3 796 | 12.0 | 1 225 | 16.5 | 835 | 15.2 | 378 | 8.5 | 817 | 9.2 | 315 | 30.9 |
| Charenton CDP, St. Mary Parish | 1 827 | 505 | 27.6 | 199 | 38.1 | 145 | 37.9 | 44 | 22.6 | 129 | 26.8 | 57 | 76.0 |
| Chataignier village, Evangeline Parish | 413 | 204 | 49.4 | 84 | 66.1 | 39 | 58.2 | 5 | 12.8 | 52 | 46.4 | 27 | 96.4 |
| Chatham town, Jackson Parish | 637 | 195 | 30.6 | 66 | 41.0 | 52 | 42.6 | 20 | 22.0 | 53 | 31.2 | 34 | 75.6 |
| Chauvin CDP, Terrebonne Parish | 3 049 | 612 | 20.1 | 196 | 22.3 | 163 | 23.9 | 115 | 27.5 | 141 | 17.1 | 18 | 28.6 |
| Cheneyville town, Rapides Parish | 907 | 398 | 43.9 | 85 | 46.2 | 57 | 39.3 | 31 | 27.0 | 52 | 29.4 | 30 | 63.8 |
| Choudrant village, Lincoln Parish | 603 | 40 | 6.6 | 9 | 6.5 | 6 | 5.0 | 9 | 10.0 | 7 | 4.0 | 2 | 8.0 |
| Church Point town, Acadia Parish | 4 409 | 1 346 | 30.5 | 503 | 39.0 | 392 | 39.3 | 227 | 37.0 | 332 | 28.9 | 124 | 57.7 |
| Claiborne CDP, Ouachita Parish | 9 872 | 853 | 8.6 | 259 | 9.7 | 177 | 9.0 | 98 | 10.4 | 188 | 6.7 | 112 | 32.3 |
| Clarence village, Natchitoches Parish | 551 | 156 | 28.3 | 65 | 36.9 | 51 | 39.5 | 20 | 40.0 | 41 | 27.9 | 32 | 66.7 |
| Clarks village, Caldwell Parish | 568 | 154 | 27.1 | 42 | 26.9 | 34 | 29.6 | 29 | 38.2 | 31 | 19.9 | 13 | 48.1 |
| Clayton town, Concordia Parish | 841 | 381 | 45.3 | 158 | 59.0 | 115 | 57.8 | 37 | 34.9 | 86 | 38.9 | 57 | 79.2 |
| Clinton town, East Feliciana Parish | 1 820 | 611 | 33.6 | 242 | 44.6 | 188 | 45.5 | 59 | 23.7 | 125 | 25.3 | 76 | 58.9 |
| Colfax town, Grant Parish | 1 522 | 624 | 41.0 | 278 | 59.0 | 193 | 59.6 | 55 | 25.3 | 149 | 36.3 | 81 | 59.6 |
| Collinston village, Morehouse Parish | 346 | 110 | 31.8 | 35 | 50.0 | 28 | 53.8 | 15 | 21.1 | 19 | 20.9 | 7 | 53.8 |
| Columbia town, Caldwell Parish | 398 | 103 | 25.9 | 31 | 32.0 | 22 | 31.4 | 24 | 32.0 | 20 | 19.0 | 12 | 85.7 |
| Converse village, Sabine Parish | 376 | 110 | 29.3 | 53 | 52.5 | 46 | 56.1 | 12 | 23.1 | 24 | 23.1 | 12 | 80.0 |
| Cottonport town, Avoyelles Parish | 2 099 | 843 | 40.2 | 416 | 54.7 | 307 | 55.0 | 60 | 27.3 | 186 | 34.5 | 108 | 66.3 |
| Cotton Valley town, Webster Parish | 1 180 | 356 | 30.2 | 134 | 43.4 | 87 | 40.5 | 44 | 22.4 | 80 | 25.9 | 51 | 72.9 |
| Coushatta town, Red River Parish | 2 063 | 1 025 | 49.7 | 460 | 64.0 | 320 | 63.2 | 51 | 19.7 | 225 | 44.6 | 154 | 76.2 |
| Covington city, St. Tammany Parish | 8 070 | 1 299 | 16.1 | 516 | 23.5 | 380 | 23.4 | 206 | 17.2 | 257 | 11.8 | 163 | 46.7 |
| Crowley city, Acadia Parish | 13 742 | 3 845 | 28.0 | 1 408 | 36.1 | 912 | 32.3 | 442 | 22.6 | 905 | 24.3 | 445 | 60.4 |
| Cullen town, Webster Parish | 1 273 | 496 | 39.0 | 191 | 52.3 | 147 | 51.2 | 64 | 30.3 | 102 | 31.3 | 51 | 45.5 |
| Cut Off CDP, Lafourche Parish | 5 547 | 436 | 7.9 | 141 | 9.6 | 86 | 8.1 | 74 | 10.8 | 117 | 7.3 | 45 | 30.8 |

Table 16. **Poverty Status in 1999: 2000**—Con.

[Data based on a sample (except Tables 65-68). For information on confidentiality protection, coverage, sampling error, and nonsampling error, see Appendix G.
For location of definitions, see "How to Use This Census Report"]

| State Parish Place | Population for whom poverty status is determined | | | | | | | | | Families with income in 1999 below poverty level | | | |
|---|---|---|---|---|---|---|---|---|---|---|---|---|---|
| | | Income in 1999 below poverty level | | | | | | | | All families | | Families with female householder, no husband present, with related children under 18 years | |
| | | All ages | | Related children | | | | Population 65 years and over | | | | | |
| | | | | Under 18 years | | 5 to 17 years | | | | | | | |
| | Total | Number | Percent | Number | Percent | Number | Percent | Number | Percent | Number | Percent | Number | Percent |
| **PLACE**—Con. | | | | | | | | | | | | | |
| Delcambre town | 2 121 | 428 | 20.2 | 160 | 25.1 | 89 | 21.2 | 47 | 19.2 | 98 | 17.4 | 54 | 52.9 |
| Iberia Parish (part) | 608 | 92 | 15.1 | 30 | 13.0 | 17 | 10.6 | 9 | 15.0 | 24 | 15.0 | 11 | 26.8 |
| Vermilion Parish (part) | 1 513 | 336 | 22.2 | 130 | 31.9 | 72 | 27.7 | 38 | 20.5 | 74 | 18.4 | 43 | 70.5 |
| Delhi town, Richland Parish | 2 913 | 921 | 31.6 | 363 | 45.7 | 234 | 42.5 | 103 | 21.8 | 208 | 26.2 | 129 | 65.5 |
| Delta village, Madison Parish | 208 | 26 | 12.5 | 7 | 14.6 | 5 | 12.5 | 7 | 38.9 | 5 | 9.6 | 2 | 40.0 |
| Denham Springs city, Livingston Parish | 8 599 | 919 | 10.7 | 270 | 12.2 | 197 | 11.5 | 161 | 15.2 | 178 | 7.3 | 58 | 21.2 |
| DeQuincy city, Calcasieu Parish | 3 298 | 629 | 19.1 | 216 | 24.7 | 131 | 21.3 | 75 | 15.2 | 131 | 14.2 | 70 | 54.3 |
| De Ridder city | 9 433 | 1 696 | 18.0 | 572 | 22.1 | 373 | 18.5 | 230 | 18.2 | 388 | 15.0 | 212 | 51.0 |
| Beauregard Parish (part) | 9 049 | 1 696 | 18.7 | 572 | 23.1 | 373 | 19.4 | 230 | 18.8 | 388 | 15.6 | 212 | 52.6 |
| Vernon Parish (part) | 384 | - | - | - | - | - | - | - | - | - | - | - | - |
| Des Allemands CDP | 2 343 | 502 | 21.4 | 185 | 31.3 | 131 | 32.9 | 68 | 21.9 | 110 | 16.2 | 50 | 56.8 |
| Lafourche Parish (part) | 416 | 66 | 15.9 | 29 | 31.5 | 16 | 24.2 | 4 | 6.1 | 20 | 14.7 | 18 | 90.0 |
| St. Charles Parish (part) | 1 927 | 436 | 22.6 | 156 | 31.2 | 115 | 34.6 | 64 | 26.2 | 90 | 16.6 | 32 | 47.1 |
| Destrehan CDP, St. Charles Parish | 11 039 | 486 | 4.4 | 217 | 6.1 | 157 | 5.6 | 7 | 1.2 | 124 | 4.0 | 54 | 20.3 |
| Deville CDP, Rapides Parish | 887 | 152 | 17.1 | 29 | 10.4 | 23 | 10.1 | 35 | 48.6 | 36 | 14.3 | 12 | 100.0 |
| Dixie Inn village, Webster Parish | 371 | 108 | 29.1 | 45 | 40.5 | 25 | 37.3 | 6 | 13.3 | 22 | 27.2 | 12 | 54.5 |
| Dodson village, Winn Parish | 355 | 106 | 29.9 | 56 | 46.7 | 46 | 47.4 | 7 | 11.5 | 19 | 19.2 | 10 | 50.0 |
| Donaldsonville city, Ascension Parish | 7 421 | 2 580 | 34.8 | 1 194 | 49.0 | 867 | 48.1 | 167 | 22.2 | 613 | 32.8 | 418 | 66.2 |
| Downsville village | 134 | 8 | 6.0 | 2 | 5.7 | 2 | 5.9 | 1 | 5.0 | 3 | 7.9 | 3 | 33.3 |
| Lincoln Parish (part) | 53 | 2 | 3.8 | - | - | - | - | - | - | - | - | - | - |
| Union Parish (part) | 81 | 6 | 7.4 | 2 | 11.8 | 2 | 12.5 | 1 | 6.7 | 3 | 11.5 | 3 | 100.0 |
| Doyline village, Webster Parish | 845 | 160 | 18.9 | 75 | 34.7 | 51 | 30.9 | 14 | 15.1 | 30 | 12.4 | 14 | 37.8 |
| Dry Prong village, Grant Parish | 421 | 80 | 19.0 | 28 | 25.0 | 19 | 25.7 | 7 | 13.5 | 16 | 12.9 | 10 | 66.7 |
| Dubach town, Lincoln Parish | 762 | 154 | 20.2 | 46 | 30.5 | 26 | 28.9 | 23 | 16.5 | 43 | 17.3 | 32 | 60.4 |
| Dubberly village, Webster Parish | 297 | 25 | 8.4 | 4 | 5.9 | 4 | 7.0 | 11 | 18.0 | 4 | 4.4 | - | - |
| Dulac CDP, Terrebonne Parish | 2 521 | 780 | 30.9 | 319 | 39.8 | 270 | 41.5 | 47 | 17.4 | 181 | 27.8 | 59 | 83.1 |
| Duson town | 1 671 | 526 | 31.5 | 212 | 42.7 | 146 | 42.4 | 61 | 29.5 | 125 | 27.5 | 62 | 71.3 |
| Acadia Parish (part) | 283 | 147 | 51.9 | 97 | 76.4 | 76 | 76.8 | 1 | 11.1 | 36 | 50.7 | 26 | 86.7 |
| Lafayette Parish (part) | 1 388 | 379 | 27.3 | 115 | 31.1 | 70 | 28.6 | 60 | 30.3 | 89 | 23.2 | 36 | 63.2 |
| East Hodge village, Jackson Parish | 372 | 190 | 51.1 | 99 | 66.4 | 63 | 58.9 | 17 | 37.0 | 48 | 46.6 | 41 | 78.8 |
| Eastwood CDP, Bossier Parish | 3 379 | 244 | 7.2 | 73 | 7.9 | 42 | 5.9 | - | - | 54 | 5.5 | 7 | 11.5 |
| Eden Isle CDP, St. Tammany Parish | 6 198 | 605 | 9.8 | 199 | 18.4 | 152 | 19.9 | 58 | 7.8 | 130 | 6.9 | 36 | 62.1 |
| Edgard CDP, St. John the Baptist Parish | 2 679 | 791 | 29.5 | 244 | 31.3 | 205 | 33.4 | 108 | 34.5 | 183 | 25.9 | 83 | 48.5 |
| Edgefield village, Red River Parish | 176 | 25 | 14.2 | 5 | 17.9 | 4 | 15.4 | 8 | 16.0 | 6 | 10.7 | 2 | 40.0 |
| Elizabeth town, Allen Parish | 587 | 91 | 15.5 | 43 | 20.3 | 34 | 21.3 | 2 | 3.3 | 25 | 14.8 | 11 | 37.9 |
| Elmwood CDP, Jefferson Parish | 4 403 | 584 | 13.3 | 56 | 14.2 | 29 | 15.2 | 40 | 13.5 | 41 | 4.6 | 11 | 28.2 |
| Elton town, Jefferson Davis Parish | 1 233 | 394 | 32.0 | 160 | 43.8 | 110 | 41.8 | 43 | 23.1 | 88 | 26.6 | 29 | 56.9 |
| Empire CDP, Plaquemines Parish | 2 061 | 574 | 27.9 | 175 | 33.5 | 133 | 31.4 | 83 | 28.2 | 134 | 24.1 | 33 | 51.6 |
| Epps village, West Carroll Parish | 639 | 245 | 38.3 | 120 | 50.8 | 97 | 52.4 | 33 | 48.5 | 46 | 29.7 | 18 | 41.9 |
| Erath town, Vermilion Parish | 2 116 | 386 | 18.2 | 125 | 22.0 | 89 | 21.7 | 64 | 24.7 | 89 | 15.5 | 47 | 52.8 |
| Eros town, Jackson Parish | 174 | 42 | 24.1 | 8 | 22.9 | 8 | 25.8 | 4 | 19.0 | 10 | 21.3 | 1 | 33.3 |
| Estelle CDP, Jefferson Parish | 15 960 | 1 733 | 10.9 | 825 | 16.7 | 629 | 17.1 | 51 | 6.7 | 358 | 8.2 | 124 | 30.8 |
| Estherwood village, Acadia Parish | 831 | 125 | 15.0 | 19 | 8.8 | 16 | 10.7 | 48 | 44.0 | 33 | 13.6 | 10 | 50.0 |
| Eunice city | 11 092 | 3 488 | 31.4 | 1 377 | 41.9 | 905 | 38.6 | 337 | 20.6 | 783 | 26.5 | 317 | 65.9 |
| Acadia Parish (part) | 246 | 60 | 24.4 | 7 | 14.0 | 7 | 15.2 | 6 | 31.6 | 16 | 20.3 | - | - |
| St. Landry Parish (part) | 10 846 | 3 428 | 31.6 | 1 370 | 42.3 | 898 | 39.0 | 331 | 20.4 | 767 | 26.6 | 317 | 66.7 |
| Evergreen town, Avoyelles Parish | 316 | 99 | 31.3 | 20 | 28.6 | 15 | 26.3 | 16 | 32.0 | 17 | 19.5 | 5 | 62.5 |
| Farmerville town, Union Parish | 3 471 | 1 043 | 30.0 | 483 | 44.3 | 345 | 43.7 | 104 | 27.5 | 217 | 23.3 | 131 | 56.2 |
| Fenton village, Jefferson Davis Parish | 387 | 129 | 33.3 | 51 | 45.1 | 30 | 39.0 | 7 | 19.4 | 30 | 29.1 | 11 | 44.0 |
| Ferriday town, Concordia Parish | 3 490 | 1 653 | 47.4 | 779 | 70.2 | 509 | 67.5 | 123 | 25.1 | 391 | 40.7 | 276 | 76.7 |
| Fisher village, Sabine Parish | 267 | 41 | 15.4 | 12 | 16.4 | 8 | 12.1 | 2 | 10.5 | 6 | 8.0 | 2 | 100.0 |
| Florien village, Sabine Parish | 670 | 166 | 24.8 | 78 | 34.1 | 49 | 30.2 | 6 | 7.9 | 39 | 21.4 | 21 | 52.5 |
| Folsom village, St. Tammany Parish | 516 | 80 | 15.5 | 31 | 17.3 | 19 | 13.7 | 4 | 8.3 | 18 | 13.6 | 5 | 71.4 |
| Fordoche town, Pointe Coupee Parish | 958 | 142 | 14.8 | 37 | 16.6 | 32 | 17.3 | 25 | 20.3 | 36 | 12.1 | 8 | 44.4 |
| Forest village, West Carroll Parish | 277 | 29 | 10.5 | 15 | 16.3 | 15 | 18.8 | 2 | 6.9 | 5 | 6.0 | - | - |
| Forest Hill village, Rapides Parish | 470 | 73 | 15.5 | 11 | 10.5 | 6 | 7.4 | 6 | 10.0 | 17 | 13.0 | 2 | 100.0 |
| Fort Polk North CDP, Vernon Parish | 3 271 | 333 | 10.2 | 142 | 11.7 | 15 | 3.1 | - | (X) | 88 | 8.7 | 7 | 24.1 |
| Fort Polk South CDP, Vernon Parish | 8 157 | 882 | 10.8 | 495 | 14.1 | 301 | 13.9 | - | - | 195 | 8.7 | 51 | 39.5 |
| Franklin city, St. Mary Parish | 8 353 | 2 307 | 27.6 | 1 056 | 41.6 | 781 | 41.5 | 164 | 15.6 | 551 | 24.5 | 363 | 73.0 |
| Franklinton town, Washington Parish | 3 463 | 1 085 | 31.3 | 394 | 41.3 | 267 | 39.6 | 156 | 28.7 | 213 | 24.0 | 134 | 59.6 |
| French Settlement village, Livingston Parish | 913 | 64 | 7.0 | 23 | 9.9 | 22 | 13.8 | 7 | 6.0 | 15 | 5.6 | 5 | 35.7 |
| Galliano CDP, Lafourche Parish | 7 300 | 1 162 | 15.9 | 381 | 19.0 | 311 | 20.2 | 175 | 21.1 | 264 | 12.8 | 74 | 48.7 |
| Gardere CDP, East Baton Rouge Parish | 8 826 | 2 450 | 27.8 | 976 | 34.3 | 596 | 32.6 | 13 | 15.1 | 460 | 22.7 | 282 | 41.2 |
| Garyville CDP, St. John the Baptist Parish | 2 677 | 749 | 28.0 | 326 | 38.3 | 255 | 40.9 | 102 | 30.2 | 172 | 24.1 | 81 | 50.9 |
| Georgetown village, Grant Parish | 294 | 65 | 22.1 | 24 | 40.7 | 20 | 45.5 | 11 | 26.2 | 17 | 18.7 | 11 | 84.6 |
| Gibsland town, Bienville Parish | 1 120 | 391 | 34.9 | 149 | 45.3 | 108 | 41.5 | 42 | 23.9 | 80 | 27.5 | 52 | 59.1 |
| Gilbert village, Franklin Parish | 487 | 109 | 22.4 | 48 | 39.0 | 40 | 41.2 | 12 | 14.1 | 33 | 21.7 | 19 | 52.8 |
| Gilliam village, Caddo Parish | 153 | 37 | 24.2 | 10 | 35.7 | 10 | 37.0 | 3 | 14.3 | 9 | 20.5 | 3 | 100.0 |
| Glenmora town, Rapides Parish | 1 559 | 426 | 27.3 | 152 | 33.5 | 109 | 31.6 | 53 | 20.8 | 97 | 22.1 | 41 | 56.9 |
| Golden Meadow town, Lafourche Parish | 2 119 | 399 | 18.8 | 112 | 19.9 | 77 | 17.7 | 69 | 21.3 | 87 | 15.4 | 30 | 57.7 |
| Goldonna village, Natchitoches Parish | 468 | 108 | 23.1 | 22 | 17.7 | 12 | 16.9 | 16 | 32.0 | 26 | 20.2 | 5 | 83.3 |
| Gonzales city, Ascension Parish | 7 878 | 1 311 | 16.6 | 509 | 23.6 | 393 | 25.0 | 106 | 14.5 | 319 | 14.9 | 200 | 43.3 |
| Grambling town, Lincoln Parish | 2 676 | 1 070 | 40.0 | 272 | 48.4 | 149 | 38.4 | 51 | 13.6 | 193 | 30.1 | 104 | 58.1 |
| Gramercy town, St. James Parish | 3 060 | 653 | 21.3 | 251 | 29.2 | 181 | 27.6 | 40 | 10.0 | 145 | 17.4 | 73 | 51.4 |

Table 16. **Poverty Status in 1999: 2000**—Con.

[Data based on a sample (except Tables 65-68). For information on confidentiality protection, coverage, sampling error, and nonsampling error, see Appendix G.
For location of definitions, see "How to Use This Census Report"]

| State Parish Place | Population for whom poverty status is determined | | | | | | | | | Families with income in 1999 below poverty level | | | |
|---|---|---|---|---|---|---|---|---|---|---|---|---|---|
| | | Income in 1999 below poverty level | | | | | | | | All families | | Families with female householder, no husband present, with related children under 18 years | |
| | | All ages | | Related children | | | | Population 65 years and over | | | | | |
| | | | | Under 18 years | | 5 to 17 years | | | | | | | |
| | Total | Number | Percent | Number | Percent | Number | Percent | Number | Percent | Number | Percent | Number | Percent |
| **PLACE**—Con. | | | | | | | | | | | | | |
| Grand Cane village, De Soto Parish | 189 | 31 | 16.4 | 11 | 17.2 | 9 | 17.0 | 8 | 21.6 | 8 | 15.7 | 5 | 62.5 |
| Grand Coteau town, St. Landry Parish | 1 060 | 309 | 29.2 | 127 | 39.6 | 102 | 42.9 | 28 | 19.9 | 68 | 25.2 | 33 | 56.9 |
| Grand Isle town, Jefferson Parish | 1 535 | 202 | 13.2 | 52 | 14.3 | 42 | 14.8 | 26 | 12.9 | 39 | 9.1 | 10 | 29.4 |
| Gray CDP, Terrebonne Parish | 4 936 | 1 171 | 23.7 | 566 | 34.1 | 397 | 34.3 | 44 | 14.3 | 267 | 21.4 | 136 | 57.1 |
| Grayson village, Caldwell Parish | 567 | 145 | 25.6 | 55 | 38.2 | 34 | 32.7 | 13 | 16.3 | 41 | 23.2 | 18 | 54.5 |
| Greensburg town, St. Helena Parish | 582 | 158 | 27.1 | 47 | 35.3 | 29 | 31.2 | 15 | 16.7 | 39 | 26.0 | 20 | 64.5 |
| Greenwood town, Caddo Parish | 2 313 | 308 | 13.3 | 102 | 19.3 | 67 | 18.3 | 49 | 20.9 | 63 | 9.3 | 37 | 41.1 |
| Gretna city, Jefferson Parish | 16 604 | 4 017 | 24.2 | 1 408 | 34.7 | 959 | 33.2 | 495 | 20.2 | 906 | 20.8 | 398 | 46.1 |
| Grosse Tete village, Iberville Parish | 655 | 153 | 23.4 | 62 | 31.5 | 46 | 31.1 | 24 | 27.6 | 29 | 16.7 | 19 | 44.2 |
| Gueydan town, Vermilion Parish | 1 510 | 317 | 21.0 | 104 | 26.6 | 89 | 30.9 | 63 | 21.9 | 66 | 16.1 | 34 | 47.2 |
| Hackberry CDP, Cameron Parish | 1 623 | 150 | 9.2 | 48 | 11.5 | 44 | 15.3 | 7 | 4.4 | 16 | 3.9 | - | - |
| Hahnville CDP, St. Charles Parish | 2 658 | 573 | 21.6 | 271 | 36.9 | 221 | 41.5 | 36 | 11.9 | 151 | 19.8 | 103 | 76.3 |
| Hall Summit village, Red River Parish | 274 | 67 | 24.5 | 27 | 34.6 | 20 | 37.0 | 9 | 23.7 | 18 | 24.3 | 5 | 50.0 |
| Hammond city, Tangipahoa Parish | 15 591 | 5 118 | 32.8 | 1 798 | 43.7 | 1 260 | 42.0 | 319 | 19.0 | 933 | 24.9 | 625 | 65.9 |
| Harahan city, Jefferson Parish | 9 664 | 459 | 4.7 | 74 | 3.7 | 45 | 3.1 | 148 | 8.2 | 86 | 3.1 | 19 | 8.5 |
| Harrisonburg village, Catahoula Parish | 290 | 80 | 27.6 | 17 | 26.2 | 15 | 26.8 | 19 | 25.7 | 13 | 17.1 | 5 | 55.6 |
| Harvey CDP, Jefferson Parish | 22 030 | 5 217 | 23.7 | 2 425 | 37.2 | 1 667 | 36.3 | 254 | 14.3 | 1 229 | 21.2 | 836 | 61.3 |
| Haughton town, Bossier Parish | 2 837 | 414 | 14.6 | 163 | 19.1 | 108 | 18.0 | 39 | 17.7 | 101 | 12.7 | 45 | 35.4 |
| Haynesville town, Claiborne Parish | 2 533 | 705 | 27.8 | 282 | 39.9 | 205 | 39.6 | 110 | 20.0 | 166 | 23.8 | 86 | 56.2 |
| Heflin village, Webster Parish | 236 | 21 | 8.9 | 10 | 15.9 | 8 | 14.3 | 3 | 5.2 | 3 | 5.7 | 1 | 33.3 |
| Henderson town, St. Martin Parish | 1 529 | 451 | 29.5 | 198 | 44.7 | 144 | 46.6 | 40 | 25.6 | 97 | 24.2 | 33 | 45.8 |
| Hessmer village, Avoyelles Parish | 639 | 119 | 18.6 | 24 | 16.1 | 20 | 21.3 | 19 | 20.0 | 25 | 15.3 | 7 | 41.2 |
| Hodge village, Jackson Parish | 485 | 87 | 17.9 | 15 | 17.0 | 12 | 22.2 | 25 | 18.4 | 13 | 9.9 | 2 | 22.2 |
| Homer town, Claiborne Parish | 3 724 | 1 172 | 31.5 | 506 | 45.2 | 387 | 45.8 | 109 | 17.6 | 234 | 22.9 | 129 | 61.1 |
| Hornbeck town, Vernon Parish | 477 | 68 | 14.3 | 14 | 10.7 | 7 | 8.3 | 26 | 29.9 | 17 | 13.2 | 4 | 33.3 |
| Hosston village, Caddo Parish | 395 | 110 | 27.8 | 36 | 36.7 | 31 | 37.3 | 11 | 15.3 | 26 | 24.1 | 3 | 27.3 |
| Houma city, Terrebonne Parish | 31 353 | 6 520 | 20.8 | 2 661 | 30.7 | 1 987 | 31.4 | 658 | 17.3 | 1 350 | 16.4 | 686 | 51.4 |
| Ida village, Caddo Parish | 259 | 57 | 22.0 | 17 | 30.4 | 11 | 22.9 | 12 | 19.7 | 16 | 21.1 | - | - |
| Independence town, Tangipahoa Parish | 1 701 | 498 | 29.3 | 227 | 42.3 | 175 | 42.1 | 65 | 24.0 | 84 | 20.8 | 42 | 54.5 |
| Inniswold CDP, East Baton Rouge Parish | 4 991 | 394 | 7.9 | 103 | 8.0 | 56 | 6.5 | 12 | 2.8 | 87 | 6.4 | 29 | 15.2 |
| Iota town, Acadia Parish | 1 347 | 348 | 25.8 | 137 | 33.5 | 66 | 24.8 | 42 | 23.6 | 72 | 21.4 | 30 | 81.1 |
| Iowa town, Calcasieu Parish | 2 639 | 541 | 20.5 | 210 | 27.2 | 145 | 24.2 | 55 | 19.2 | 126 | 17.5 | 49 | 42.6 |
| Jackson town, East Feliciana Parish | 2 374 | 646 | 27.2 | 175 | 27.8 | 113 | 26.8 | 45 | 20.2 | 111 | 18.7 | 70 | 47.6 |
| Jamestown village, Bienville Parish | 110 | 10 | 9.1 | - | - | - | - | 8 | 33.3 | 2 | 6.9 | - | - |
| Jeanerette city, Iberia Parish | 6 074 | 2 077 | 34.2 | 896 | 46.7 | 652 | 45.6 | 189 | 23.3 | 480 | 31.2 | 313 | 72.1 |
| Jean Lafitte town, Jefferson Parish | 2 133 | 362 | 17.0 | 119 | 19.4 | 96 | 19.8 | 44 | 24.7 | 79 | 14.2 | 10 | 30.3 |
| Jefferson CDP, Jefferson Parish | 11 581 | 1 684 | 14.5 | 425 | 19.3 | 296 | 19.5 | 174 | 9.3 | 302 | 10.4 | 150 | 32.7 |
| Jena town, La Salle Parish | 2 571 | 388 | 15.1 | 129 | 20.2 | 109 | 21.3 | 78 | 17.0 | 71 | 9.9 | 45 | 47.4 |
| Jennings city, Jefferson Davis Parish | 10 774 | 2 818 | 26.2 | 1 089 | 34.3 | 725 | 31.8 | 278 | 18.1 | 654 | 22.4 | 341 | 66.2 |
| Jonesboro town, Jackson Parish | 3 704 | 1 194 | 32.2 | 404 | 45.2 | 312 | 44.8 | 116 | 16.1 | 293 | 28.7 | 144 | 65.5 |
| Jonesville town, Catahoula Parish | 2 340 | 860 | 36.8 | 354 | 49.7 | 232 | 44.4 | 77 | 25.5 | 195 | 31.1 | 114 | 61.6 |
| Junction City village | 639 | 154 | 24.1 | 85 | 44.0 | 62 | 44.9 | 28 | 22.8 | 28 | 16.7 | 17 | 68.0 |
| Claiborne Parish (part) | 119 | 7 | 5.9 | 1 | 3.8 | - | - | 3 | 9.7 | 1 | 2.8 | 1 | 100.0 |
| Union Parish (part) | 520 | 147 | 28.3 | 84 | 50.3 | 62 | 53.4 | 25 | 27.2 | 27 | 20.5 | 16 | 66.7 |
| Kaplan city, Vermilion Parish | 5 022 | 1 682 | 33.5 | 619 | 48.3 | 453 | 48.8 | 317 | 32.3 | 327 | 25.0 | 84 | 51.2 |
| Keachi town, De Soto Parish | 312 | 73 | 23.4 | 32 | 38.6 | 27 | 43.5 | 11 | 26.2 | 14 | 17.9 | 6 | 46.2 |
| Kenner city, Jefferson Parish | 69 787 | 9 502 | 13.6 | 3 544 | 18.7 | 2 399 | 16.9 | 700 | 12.0 | 2 041 | 11.0 | 1 109 | 39.2 |
| Kentwood town, Tangipahoa Parish | 2 183 | 821 | 37.6 | 311 | 49.2 | 234 | 46.5 | 111 | 32.5 | 165 | 29.5 | 98 | 62.4 |
| Kilbourne village, West Carroll Parish | 428 | 85 | 19.9 | 27 | 22.3 | 27 | 24.8 | 15 | 25.0 | 21 | 16.0 | 6 | 40.0 |
| Killian village, Livingston Parish | 1 094 | 112 | 10.2 | 33 | 12.8 | 23 | 12.1 | 13 | 10.2 | 24 | 7.3 | 7 | 33.3 |
| Killona CDP, St. Charles Parish | 790 | 322 | 40.8 | 136 | 46.6 | 85 | 37.9 | 23 | 32.9 | 79 | 39.5 | 65 | 75.6 |
| Kinder town, Allen Parish | 2 075 | 419 | 20.2 | 148 | 23.6 | 96 | 22.0 | 77 | 25.8 | 119 | 19.6 | 61 | 42.7 |
| Krotz Springs town, St. Landry Parish | 1 214 | 273 | 22.5 | 78 | 25.6 | 51 | 24.2 | 32 | 18.3 | 63 | 17.5 | 15 | 46.9 |
| Labadieville CDP, Assumption Parish | 1 803 | 315 | 17.5 | 124 | 26.4 | 124 | 36.6 | 54 | 24.9 | 62 | 12.4 | 27 | 52.9 |
| Lacombe CDP, St. Tammany Parish | 7 429 | 872 | 11.7 | 300 | 15.6 | 225 | 15.1 | 83 | 10.2 | 183 | 8.9 | 69 | 31.8 |
| Lafayette city, Lafayette Parish | 106 150 | 17 312 | 16.3 | 4 979 | 18.3 | 3 446 | 17.0 | 1 668 | 14.5 | 3 139 | 11.6 | 1 718 | 39.4 |
| Lafitte CDP, Jefferson Parish | 1 650 | 262 | 15.9 | 56 | 14.8 | 32 | 11.6 | 29 | 18.5 | 66 | 14.3 | 17 | 68.0 |
| Lake Arthur town, Jefferson Davis Parish | 2 958 | 557 | 18.8 | 159 | 21.5 | 113 | 21.2 | 61 | 14.3 | 137 | 16.7 | 65 | 50.8 |
| Lake Charles city, Calcasieu Parish | 68 293 | 13 387 | 19.6 | 4 729 | 26.6 | 3 060 | 23.6 | 1 323 | 13.6 | 2 960 | 16.3 | 1 820 | 50.4 |
| Lake Providence town, East Carroll Parish | 4 751 | 2 344 | 49.3 | 1 196 | 67.3 | 908 | 67.0 | 185 | 33.0 | 478 | 42.2 | 328 | 73.2 |
| Laplace CDP, St. John the Baptist Parish | 27 040 | 3 283 | 12.1 | 1 299 | 15.4 | 872 | 14.1 | 224 | 13.0 | 722 | 9.9 | 422 | 37.5 |
| Larose CDP, Lafourche Parish | 7 111 | 1 099 | 15.5 | 456 | 24.3 | 382 | 28.2 | 111 | 13.6 | 204 | 10.2 | 85 | 45.7 |
| Lecompte town, Rapides Parish | 1 361 | 482 | 35.4 | 164 | 42.8 | 125 | 45.0 | 72 | 32.6 | 111 | 32.9 | 54 | 58.7 |
| Leesville city, Vernon Parish | 6 440 | 1 847 | 28.7 | 724 | 42.0 | 524 | 42.5 | 118 | 15.1 | 400 | 24.5 | 278 | 71.8 |
| Leonville town, St. Landry Parish | 977 | 188 | 19.2 | 49 | 17.5 | 39 | 17.3 | 43 | 34.7 | 46 | 17.1 | 10 | 40.0 |
| Lillie village, Union Parish | 141 | 15 | 10.6 | 2 | 6.3 | - | - | 2 | 8.0 | 2 | 5.0 | - | - |
| Lisbon village, Claiborne Parish | 184 | 11 | 6.0 | 2 | 6.3 | 2 | 7.7 | 3 | 9.1 | 2 | 3.6 | 2 | 100.0 |
| Livingston town, Livingston Parish | 1 345 | 173 | 12.9 | 28 | 7.7 | 22 | 8.9 | 34 | 21.4 | 43 | 10.9 | 21 | 33.9 |
| Livonia town, Pointe Coupee Parish | 1 337 | 177 | 13.2 | 49 | 13.4 | 32 | 12.4 | 25 | 24.8 | 31 | 7.9 | 6 | 25.0 |
| Lockport town, Lafourche Parish | 2 624 | 517 | 19.7 | 164 | 23.5 | 115 | 23.8 | 80 | 22.8 | 110 | 15.3 | 26 | 42.6 |
| Logansport town, De Soto Parish | 1 627 | 510 | 31.3 | 217 | 43.9 | 161 | 44.0 | 72 | 27.1 | 128 | 28.0 | 62 | 61.4 |
| Longstreet village, De Soto Parish | 146 | 14 | 9.6 | - | - | - | - | 8 | 24.2 | 5 | 12.5 | - | (X) |
| Loreauville village, Iberia Parish | 964 | 292 | 30.3 | 125 | 43.0 | 91 | 41.7 | 30 | 22.1 | 71 | 26.6 | 30 | 69.8 |
| Lucky village, Bienville Parish | 369 | 189 | 51.2 | 96 | 68.6 | 88 | 75.9 | 13 | 34.2 | 34 | 40.5 | 22 | 81.5 |
| Luling CDP, St. Charles Parish | 11 438 | 947 | 8.3 | 380 | 10.8 | 214 | 8.0 | 118 | 12.4 | 230 | 7.0 | 100 | 35.3 |
| Lutcher town, St. James Parish | 3 675 | 849 | 23.1 | 322 | 31.2 | 243 | 30.3 | 79 | 18.9 | 211 | 21.1 | 107 | 66.0 |
| Lydia CDP, Iberia Parish | 1 121 | 57 | 5.1 | - | - | - | - | 26 | 18.8 | 13 | 3.9 | - | - |
| McNary village, Rapides Parish | 202 | 45 | 22.3 | 14 | 20.9 | 10 | 18.5 | 5 | 17.9 | 13 | 26.0 | - | - |
| Madisonville town, St. Tammany Parish | 650 | 47 | 7.2 | 2 | 1.3 | 2 | 1.7 | 13 | 17.8 | 8 | 4.5 | - | - |
| Mamou town, Evangeline Parish | 3 421 | 1 538 | 45.0 | 468 | 50.6 | 313 | 47.6 | 201 | 37.5 | 339 | 37.4 | 169 | 77.2 |

Table 16. **Poverty Status in 1999: 2000**—Con.

[Data based on a sample (except Tables 65-68). For information on confidentiality protection, coverage, sampling error, and nonsampling error, see Appendix G.
For location of definitions, see "How to Use This Census Report"]

| State Parish Place | Population for whom poverty status is determined | | | | | | | | | Families with income in 1999 below poverty level | | | |
|---|---|---|---|---|---|---|---|---|---|---|---|---|---|
| | | Income in 1999 below poverty level | | | | | | | | All families | | Families with female householder, no husband present, with related children under 18 years | |
| | | All ages | | Related children | | | | Population 65 years and over | | | | | |
| | | | | Under 18 years | | 5 to 17 years | | | | | | | |
| | Total | Number | Percent | Number | Percent | Number | Percent | Number | Percent | Number | Percent | Number | Percent |
| **PLACE**—Con. | | | | | | | | | | | | | |
| Mandeville city, St. Tammany Parish | 10 549 | 805 | 7.6 | 200 | 7.1 | 101 | 4.8 | 154 | 13.7 | 138 | 4.9 | 62 | 22.9 |
| Mangham town, Richland Parish | 575 | 163 | 28.3 | 59 | 42.8 | 45 | 40.9 | 13 | 9.0 | 39 | 22.0 | 29 | 63.0 |
| Mansfield city, De Soto Parish | 5 203 | 1 756 | 33.7 | 733 | 44.1 | 551 | 44.5 | 189 | 26.4 | 371 | 27.2 | 240 | 59.4 |
| Mansura town, Avoyelles Parish | 1 520 | 614 | 40.4 | 267 | 55.7 | 204 | 55.6 | 59 | 27.6 | 140 | 34.4 | 85 | 66.4 |
| Many town, Sabine Parish | 2 605 | 924 | 35.5 | 366 | 46.7 | 252 | 45.3 | 87 | 26.3 | 190 | 28.4 | 124 | 55.9 |
| Maringouin town, Iberville Parish | 1 256 | 396 | 31.5 | 155 | 39.2 | 96 | 32.8 | 42 | 22.1 | 92 | 27.5 | 53 | 54.6 |
| Marion town, Union Parish | 828 | 203 | 24.5 | 89 | 33.3 | 66 | 33.3 | 13 | 15.9 | 44 | 20.8 | 19 | 42.2 |
| Marksville city, Avoyelles Parish | 5 190 | 1 805 | 34.8 | 757 | 50.1 | 515 | 47.5 | 180 | 25.4 | 443 | 32.0 | 269 | 73.1 |
| Marrero CDP, Jefferson Parish | 35 674 | 7 439 | 20.9 | 3 115 | 31.2 | 2 131 | 29.0 | 638 | 15.7 | 1 535 | 16.3 | 964 | 47.7 |
| Martin village, Red River Parish | 581 | 73 | 12.6 | 19 | 11.8 | 16 | 13.6 | 11 | 16.9 | 15 | 9.3 | 1 | 16.7 |
| Mathews CDP, Lafourche Parish | 1 896 | 139 | 7.3 | 25 | 5.4 | 16 | 4.2 | 39 | 15.1 | 34 | 6.3 | 7 | 33.3 |
| Maurice village, Vermilion Parish | 631 | 122 | 19.3 | 41 | 22.5 | 33 | 21.3 | 19 | 21.8 | 27 | 16.6 | 7 | 31.8 |
| Melville town, St. Landry Parish | 1 373 | 551 | 40.1 | 212 | 47.2 | 114 | 40.4 | 58 | 37.7 | 131 | 35.6 | 57 | 55.9 |
| Meraux CDP, St. Bernard Parish | 10 229 | 926 | 9.1 | 213 | 7.8 | 154 | 7.4 | 107 | 11.3 | 180 | 6.4 | 86 | 26.8 |
| Mermentau village, Acadia Parish | 704 | 186 | 26.4 | 65 | 31.3 | 54 | 36.2 | 35 | 39.3 | 49 | 25.0 | 32 | 97.0 |
| Mer Rouge village, Morehouse Parish | 690 | 273 | 39.6 | 108 | 51.7 | 73 | 50.7 | 10 | 10.9 | 57 | 29.7 | 33 | 71.7 |
| Merrydale CDP, East Baton Rouge Parish | 10 316 | 3 265 | 31.6 | 1 531 | 42.7 | 1 112 | 40.6 | 174 | 26.7 | 779 | 28.6 | 499 | 60.3 |
| Merryville town, Beauregard Parish | 1 069 | 303 | 28.3 | 113 | 34.8 | 78 | 35.3 | 42 | 29.0 | 77 | 24.8 | 49 | 69.0 |
| Metairie CDP, Jefferson Parish | 145 186 | 12 950 | 8.9 | 3 282 | 11.2 | 2 313 | 10.8 | 1 712 | 7.2 | 2 445 | 6.2 | 1 070 | 27.0 |
| Midway CDP, La Salle Parish | 1 375 | 415 | 30.2 | 153 | 36.9 | 126 | 39.9 | 16 | 12.8 | 104 | 28.4 | 83 | 70.3 |
| Minden city, Webster Parish | 12 567 | 3 337 | 26.6 | 1 368 | 39.3 | 1 008 | 38.9 | 424 | 20.1 | 719 | 21.0 | 469 | 56.4 |
| Monroe city, Ouachita Parish | 49 652 | 16 039 | 32.3 | 6 864 | 45.3 | 4 843 | 43.7 | 1 333 | 21.6 | 3 211 | 26.3 | 2 229 | 59.4 |
| Montegut CDP, Terrebonne Parish | 1 678 | 384 | 22.9 | 156 | 27.4 | 114 | 24.5 | 17 | 13.9 | 67 | 16.4 | 26 | 63.4 |
| Montgomery town, Grant Parish | 803 | 318 | 39.6 | 123 | 49.8 | 74 | 45.4 | 42 | 32.3 | 71 | 34.0 | 33 | 68.8 |
| Monticello CDP, East Baton Rouge Parish | 4 763 | 242 | 5.1 | 111 | 7.3 | 90 | 8.0 | 8 | 2.7 | 62 | 4.6 | 34 | 15.5 |
| Montpelier village, St. Helena Parish | 204 | 45 | 22.1 | 10 | 32.3 | 10 | 52.6 | 12 | 31.6 | 9 | 17.6 | 4 | 100.0 |
| Montz CDP, St. Charles Parish | 1 129 | 97 | 8.6 | 18 | 5.5 | 18 | 7.0 | 17 | 20.7 | 26 | 8.6 | 12 | 29.3 |
| Mooringsport town, Caddo Parish | 834 | 89 | 10.7 | 26 | 10.7 | 22 | 13.6 | 18 | 14.2 | 21 | 9.8 | 15 | 42.9 |
| Moreauville village, Avoyelles Parish | 922 | 159 | 17.2 | 42 | 14.8 | 25 | 13.5 | 33 | 19.1 | 29 | 11.7 | 12 | 41.4 |
| Morgan City city, St. Mary Parish | 12 823 | 2 652 | 20.7 | 947 | 27.3 | 669 | 26.7 | 289 | 17.7 | 609 | 17.7 | 341 | 61.0 |
| Morganza village, Pointe Coupee Parish | 650 | 147 | 22.6 | 57 | 33.7 | 44 | 33.1 | 17 | 15.2 | 33 | 18.2 | 11 | 40.7 |
| Morse village, Acadia Parish | 764 | 175 | 22.9 | 61 | 23.6 | 34 | 19.3 | 11 | 18.6 | 44 | 20.8 | 22 | 66.7 |
| Moss Bluff CDP, Calcasieu Parish | 10 529 | 873 | 8.3 | 306 | 9.7 | 215 | 9.0 | 102 | 12.5 | 223 | 7.3 | 115 | 39.5 |
| Mound village, Madison Parish | 22 | 11 | 50.0 | 4 | 50.0 | 4 | 50.0 | - | (X) | 2 | 33.3 | - | (X) |
| Mount Lebanon town, Bienville Parish | 58 | 8 | 13.8 | - | - | - | - | 5 | 25.0 | 2 | 10.5 | - | - |
| Napoleonville village, Assumption Parish | 680 | 216 | 31.8 | 82 | 48.8 | 60 | 46.2 | 17 | 16.7 | 55 | 31.4 | 33 | 60.0 |
| Natalbany CDP, Tangipahoa Parish | 1 695 | 423 | 25.0 | 134 | 33.0 | 89 | 32.1 | 45 | 27.3 | 74 | 17.4 | 53 | 59.6 |
| Natchez village, Natchitoches Parish | 589 | 231 | 39.2 | 92 | 47.2 | 78 | 48.4 | 25 | 58.1 | 41 | 31.5 | 28 | 62.2 |
| Natchitoches city, Natchitoches Parish | 15 314 | 5 331 | 34.8 | 1 910 | 45.0 | 1 263 | 41.4 | 345 | 19.2 | 983 | 26.7 | 618 | 62.6 |
| Newellton town, Tensas Parish | 1 392 | 535 | 38.4 | 227 | 48.9 | 181 | 53.2 | 61 | 31.9 | 125 | 33.8 | 82 | 65.1 |
| New Iberia city, Iberia Parish | 32 038 | 9 466 | 29.5 | 3 883 | 40.8 | 2 690 | 38.9 | 848 | 20.8 | 2 059 | 24.9 | 1 160 | 66.7 |
| New Llano town, Vernon Parish | 2 431 | 379 | 15.6 | 124 | 18.4 | 88 | 18.3 | 16 | 13.9 | 92 | 13.5 | 42 | 30.4 |
| New Orleans city, Orleans Parish | 468 453 | 130 896 | 27.9 | 51 155 | 40.3 | 37 305 | 39.5 | 10 468 | 19.3 | 26 988 | 23.7 | 17 581 | 52.4 |
| New Roads city, Pointe Coupee Parish | 4 698 | 1 424 | 30.3 | 549 | 40.3 | 415 | 40.9 | 168 | 22.7 | 284 | 23.6 | 179 | 61.5 |
| New Sarpy CDP, St. Charles Parish | 1 649 | 325 | 19.7 | 129 | 21.1 | 69 | 15.5 | 44 | 30.6 | 65 | 16.9 | 35 | 48.6 |
| Noble village, Sabine Parish | 276 | 21 | 7.6 | 7 | 7.2 | 3 | 3.8 | 6 | 25.0 | 2 | 2.9 | - | - |
| Norco CDP, St. Charles Parish | 3 486 | 397 | 11.4 | 112 | 13.8 | 100 | 15.6 | 31 | 4.7 | 84 | 8.5 | 54 | 46.2 |
| North Hodge village, Jackson Parish | 459 | 131 | 28.5 | 47 | 37.0 | 32 | 40.5 | 10 | 16.1 | 31 | 26.3 | 10 | 66.7 |
| North Vacherie CDP, St. James Parish | 2 238 | 490 | 21.9 | 213 | 32.8 | 157 | 31.7 | 26 | 9.4 | 124 | 20.7 | 97 | 72.4 |
| Norwood village, East Feliciana Parish | 286 | 47 | 16.4 | 9 | 13.2 | 7 | 11.7 | 7 | 17.1 | 5 | 7.6 | 5 | 41.7 |
| Oakdale city, Allen Parish | 5 627 | 1 316 | 23.4 | 413 | 25.1 | 288 | 23.8 | 193 | 22.9 | 333 | 21.7 | 142 | 46.9 |
| Oak Grove town, West Carroll Parish | 1 887 | 744 | 39.4 | 307 | 58.6 | 219 | 54.5 | 68 | 21.3 | 162 | 33.2 | 69 | 67.6 |
| Oak Hills Place CDP, East Baton Rouge Parish | 7 988 | 255 | 3.2 | 47 | 2.1 | 15 | 0.9 | 16 | 2.7 | 70 | 3.1 | 51 | 29.3 |
| Oak Ridge village, Morehouse Parish | 143 | 25 | 17.5 | 7 | 17.5 | 4 | 14.3 | 7 | 33.3 | 4 | 9.8 | 1 | 100.0 |
| Oberlin town, Allen Parish | 1 715 | 437 | 25.5 | 138 | 30.3 | 104 | 30.7 | 64 | 31.1 | 85 | 18.3 | 34 | 47.2 |
| Oil City town, Caddo Parish | 1 202 | 432 | 35.9 | 185 | 48.1 | 138 | 47.3 | 42 | 28.4 | 90 | 28.8 | 55 | 72.4 |
| Old Jefferson CDP, East Baton Rouge Parish | 5 626 | 210 | 3.7 | 78 | 4.8 | 55 | 4.6 | - | - | 36 | 2.3 | 8 | 6.9 |
| Olla town, La Salle Parish | 1 427 | 335 | 23.5 | 108 | 26.9 | 65 | 23.0 | 28 | 14.5 | 74 | 19.2 | 26 | 68.4 |
| Opelousas city, St. Landry Parish | 22 264 | 9 603 | 43.1 | 3 881 | 57.2 | 2 708 | 55.5 | 1 068 | 32.0 | 2 160 | 37.7 | 1 267 | 76.6 |
| Paincourtville CDP, Assumption Parish | 829 | 127 | 15.3 | 19 | 11.0 | 19 | 14.1 | 21 | 14.6 | 26 | 10.5 | 5 | 45.5 |
| Palmetto village, St. Landry Parish | 213 | 77 | 36.2 | 43 | 38.7 | 36 | 41.4 | 9 | 32.1 | 13 | 31.7 | 9 | 52.9 |
| Paradis CDP, St. Charles Parish | 1 389 | 107 | 7.7 | 37 | 8.6 | 26 | 8.4 | 4 | 3.9 | 22 | 5.7 | 6 | 31.6 |
| Parks village, St. Martin Parish | 560 | 88 | 15.7 | 21 | 17.6 | 10 | 11.5 | 14 | 18.9 | 20 | 13.1 | 2 | 15.4 |
| Patterson city, St. Mary Parish | 5 106 | 1 580 | 30.9 | 665 | 42.8 | 514 | 43.6 | 103 | 17.4 | 363 | 26.4 | 159 | 58.2 |
| Pearl River town, St. Tammany Parish | 1 823 | 272 | 14.9 | 90 | 19.4 | 81 | 24.4 | 39 | 17.5 | 62 | 12.0 | 21 | 50.0 |
| Pierre Part CDP, Assumption Parish | 3 248 | 443 | 13.6 | 157 | 17.3 | 153 | 21.0 | 49 | 17.3 | 123 | 13.4 | 62 | 52.1 |
| Pine Prairie village, Evangeline Parish | 866 | 253 | 29.2 | 102 | 33.7 | 73 | 34.3 | 29 | 22.8 | 58 | 24.2 | 26 | 52.0 |
| Pineville city, Rapides Parish | 12 494 | 2 598 | 20.8 | 595 | 20.5 | 419 | 19.9 | 307 | 19.9 | 457 | 14.3 | 222 | 42.7 |
| Pioneer village, West Carroll Parish | 153 | 77 | 50.3 | 10 | 58.8 | 8 | 57.1 | 9 | 23.7 | 17 | 41.5 | 4 | 100.0 |
| Plain Dealing town, Bossier Parish | 957 | 256 | 26.8 | 82 | 34.9 | 61 | 35.9 | 28 | 20.4 | 62 | 23.6 | 41 | 63.1 |
| Plaquemine city, Iberville Parish | 6 791 | 1 655 | 24.4 | 642 | 35.8 | 478 | 36.0 | 182 | 17.5 | 448 | 23.6 | 252 | 55.9 |
| Plaucheville village, Avoyelles Parish | 305 | 37 | 12.1 | 2 | 3.1 | - | - | 14 | 23.7 | 4 | 5.7 | 1 | 14.3 |
| Pleasant Hill village, Sabine Parish | 755 | 230 | 30.5 | 81 | 29.5 | 62 | 28.4 | 34 | 43.6 | 48 | 26.8 | 28 | 62.2 |
| Pollock town, Grant Parish | 389 | 89 | 22.9 | 40 | 33.3 | 22 | 25.9 | 9 | 14.5 | 24 | 20.5 | 20 | 54.1 |
| Ponchatoula city, Tangipahoa Parish | 5 221 | 1 653 | 31.7 | 695 | 46.9 | 513 | 47.0 | 105 | 15.1 | 392 | 27.9 | 252 | 70.2 |
| Port Allen city, West Baton Rouge Parish | 5 119 | 1 241 | 24.2 | 447 | 34.4 | 344 | 34.9 | 65 | 8.5 | 270 | 19.2 | 161 | 43.4 |
| Port Barre town, St. Landry Parish | 2 308 | 648 | 28.1 | 250 | 37.7 | 174 | 36.7 | 91 | 29.2 | 133 | 21.6 | 67 | 71.3 |
| Port Sulphur CDP, Plaquemines Parish | 3 248 | 720 | 22.2 | 264 | 25.7 | 181 | 24.2 | 68 | 22.4 | 164 | 20.5 | 60 | 52.6 |
| Port Vincent village, Livingston Parish | 454 | 36 | 7.9 | 10 | 9.6 | 10 | 12.5 | 9 | 15.0 | 6 | 4.6 | 3 | 60.0 |
| Powhatan village, Natchitoches Parish | 127 | 51 | 40.2 | 16 | 64.0 | 6 | 60.0 | 4 | 17.4 | 11 | 29.7 | 5 | 50.0 |

Table 16. **Poverty Status in 1999: 2000**—Con.

[Data based on a sample (except Tables 65-68). For information on confidentiality protection, coverage, sampling error, and nonsampling error, see Appendix G.
For location of definitions, see "How to Use This Census Report"]

| State Parish Place | Population for whom poverty status is determined | | | | | | | | | Families with income in 1999 below poverty level | | | |
|---|---|---|---|---|---|---|---|---|---|---|---|---|---|
| | | Income in 1999 below poverty level | | | | | | | | All families | | Families with female householder, no husband present, with related children under 18 years | |
| | | All ages | | Related children | | | | Population 65 years and over | | | | | |
| | | | | Under 18 years | | 5 to 17 years | | | | | | | |
| | Total | Number | Percent | Number | Percent | Number | Percent | Number | Percent | Number | Percent | Number | Percent |
| **PLACE**—Con. | | | | | | | | | | | | | |
| Poydras CDP, St. Bernard Parish | 3 581 | 494 | 13.8 | 86 | 8.8 | 49 | 6.8 | 67 | 21.0 | 127 | 12.8 | 28 | 18.4 |
| Prien CDP, Calcasieu Parish | 7 021 | 541 | 7.7 | 177 | 8.7 | 177 | 11.8 | 81 | 12.7 | 139 | 6.7 | 57 | 42.5 |
| Provencal village, Natchitoches Parish | 669 | 62 | 9.3 | 22 | 10.0 | 11 | 8.0 | 6 | 5.9 | 13 | 7.1 | 3 | 17.6 |
| Quitman village, Jackson Parish | 173 | 21 | 12.1 | 2 | 4.5 | 2 | 5.7 | 2 | 6.5 | 6 | 11.8 | 1 | 25.0 |
| Raceland CDP, Lafourche Parish | 10 222 | 1 841 | 18.0 | 772 | 27.8 | 551 | 27.2 | 215 | 19.2 | 461 | 15.6 | 295 | 62.2 |
| Rayne city, Acadia Parish | 8 317 | 2 457 | 29.5 | 918 | 38.2 | 653 | 37.7 | 273 | 24.7 | 547 | 24.5 | 272 | 62.7 |
| Rayville town, Richland Parish | 4 098 | 1 998 | 48.8 | 931 | 65.9 | 648 | 64.6 | 163 | 28.6 | 447 | 44.2 | 283 | 77.1 |
| Red Chute CDP, Bossier Parish | 5 687 | 285 | 5.0 | 66 | 4.2 | 16 | 1.3 | 16 | 4.2 | 44 | 2.6 | 9 | 9.3 |
| Reeves village, Allen Parish | 188 | 57 | 30.3 | 27 | 46.6 | 25 | 47.2 | 2 | 9.1 | 12 | 26.1 | 8 | 80.0 |
| Reserve CDP, St. John the Baptist Parish | 9 349 | 2 006 | 21.5 | 911 | 30.8 | 654 | 29.6 | 139 | 15.0 | 439 | 18.4 | 273 | 53.1 |
| Richmond village, Madison Parish | 500 | 31 | 6.2 | 3 | 3.2 | 1 | 1.5 | 3 | 5.5 | 5 | 3.3 | 3 | 37.5 |
| Richwood town, Ouachita Parish | 1 558 | 666 | 42.7 | 305 | 54.2 | 226 | 54.5 | 52 | 44.1 | 171 | 41.7 | 84 | 56.4 |
| Ridgecrest town, Concordia Parish | 739 | 160 | 21.7 | 56 | 33.9 | 36 | 30.3 | 12 | 10.0 | 43 | 17.8 | 4 | 36.4 |
| Ringgold town, Bienville Parish | 1 593 | 612 | 38.4 | 223 | 48.9 | 165 | 48.1 | 84 | 33.3 | 155 | 36.5 | 90 | 73.2 |
| River Ridge CDP, Jefferson Parish | 14 567 | 1 303 | 8.9 | 433 | 13.0 | 299 | 11.8 | 144 | 6.2 | 273 | 6.7 | 118 | 29.5 |
| Robeline village, Natchitoches Parish | 188 | 72 | 38.3 | 2 | 5.9 | 2 | 7.4 | 17 | 34.0 | 14 | 28.6 | 3 | 50.0 |
| Rodessa village, Caddo Parish | 317 | 78 | 24.6 | 32 | 34.8 | 19 | 32.2 | 5 | 11.6 | 20 | 22.0 | 10 | 62.5 |
| Rosedale village, Iberville Parish | 748 | 125 | 16.7 | 35 | 15.7 | 23 | 13.6 | 28 | 26.2 | 31 | 15.9 | 17 | 53.1 |
| Roseland town, Tangipahoa Parish | 1 192 | 479 | 40.2 | 219 | 53.3 | 161 | 50.9 | 28 | 24.3 | 114 | 36.8 | 78 | 71.6 |
| Rosepine town, Vernon Parish | 1 337 | 265 | 19.8 | 88 | 22.3 | 63 | 22.0 | 19 | 15.3 | 57 | 15.9 | 26 | 44.8 |
| Ruston city, Lincoln Parish | 17 936 | 5 760 | 32.1 | 1 453 | 34.1 | 911 | 30.2 | 394 | 17.6 | 974 | 22.1 | 645 | 68.9 |
| St. Francisville town, West Feliciana Parish | 1 745 | 153 | 8.8 | 41 | 8.2 | 26 | 7.3 | 26 | 12.4 | 26 | 5.8 | 19 | 21.8 |
| St. Gabriel town, Iberville Parish | 2 503 | 599 | 23.9 | 214 | 29.0 | 154 | 28.5 | 60 | 25.3 | 143 | 23.0 | 78 | 46.4 |
| St. Joseph town, Tensas Parish | 1 347 | 509 | 37.8 | 197 | 47.5 | 138 | 46.8 | 62 | 33.3 | 116 | 33.0 | 53 | 60.2 |
| St. Martinville city, St. Martin Parish | 6 584 | 2 051 | 31.2 | 766 | 39.4 | 519 | 36.8 | 284 | 31.2 | 449 | 26.9 | 248 | 54.9 |
| St. Rose CDP, St. Charles Parish | 6 541 | 809 | 12.4 | 283 | 13.7 | 197 | 12.5 | 71 | 14.1 | 156 | 9.1 | 58 | 14.0 |
| Saline village, Bienville Parish | 270 | 59 | 21.9 | 18 | 26.1 | 16 | 30.2 | 10 | 17.2 | 14 | 17.3 | 9 | 81.8 |
| Sarepta town, Webster Parish | 920 | 91 | 9.9 | 19 | 8.4 | 12 | 7.5 | 21 | 13.4 | 15 | 5.7 | 5 | 26.3 |
| Schriever CDP, Terrebonne Parish | 5 869 | 752 | 12.8 | 260 | 15.2 | 169 | 13.2 | 57 | 12.2 | 163 | 10.0 | 82 | 55.8 |
| Scott city, Lafayette Parish | 7 733 | 1 096 | 14.2 | 352 | 15.2 | 210 | 12.4 | 125 | 22.9 | 260 | 11.9 | 93 | 28.2 |
| Shenandoah CDP, East Baton Rouge Parish | 17 115 | 368 | 2.2 | 140 | 2.8 | 113 | 2.8 | 1 | 0.1 | 61 | 1.2 | 35 | 11.6 |
| Shongaloo village, Webster Parish | 133 | 14 | 10.5 | 2 | 9.5 | 2 | 10.5 | 6 | 18.8 | 2 | 5.0 | - | (X) |
| Shreveport city | 195 456 | 44 505 | 22.8 | 17 583 | 33.3 | 12 387 | 32.0 | 4 240 | 16.3 | 9 514 | 18.7 | 5 881 | 49.1 |
| Bossier Parish (part) | 711 | 97 | 13.6 | 55 | 51.9 | 35 | 58.3 | - | - | 20 | 11.0 | 20 | 55.6 |
| Caddo Parish (part) | 194 745 | 44 408 | 22.8 | 17 528 | 33.3 | 12 352 | 31.9 | 4 240 | 16.4 | 9 494 | 18.7 | 5 861 | 49.1 |
| Sibley town, Webster Parish | 1 113 | 238 | 21.4 | 93 | 29.3 | 75 | 29.6 | 38 | 22.1 | 43 | 14.4 | 24 | 57.1 |
| Sicily Island village, Catahoula Parish | 467 | 220 | 47.1 | 101 | 61.6 | 95 | 70.9 | 7 | 12.1 | 45 | 45.5 | 34 | 87.2 |
| Sikes village, Winn Parish | 104 | 35 | 33.7 | 14 | 58.3 | 10 | 62.5 | 5 | 41.7 | 6 | 22.2 | - | (X) |
| Simmesport town, Avoyelles Parish | 1 901 | 680 | 35.8 | 249 | 41.5 | 195 | 45.9 | 70 | 28.6 | 170 | 33.0 | 86 | 68.3 |
| Simpson village, Vernon Parish | 586 | 49 | 8.4 | 8 | 5.7 | 7 | 6.9 | 6 | 8.2 | 11 | 6.1 | 4 | 28.6 |
| Simsboro village, Lincoln Parish | 698 | 126 | 18.1 | 38 | 23.0 | 19 | 15.7 | - | - | 28 | 14.4 | 12 | 38.7 |
| Slaughter village, East Feliciana Parish | 1 052 | 37 | 3.5 | 9 | 3.1 | 9 | 4.1 | 4 | 5.7 | 10 | 3.4 | 3 | 18.8 |
| Slidell city, St. Tammany Parish | 25 111 | 2 966 | 11.8 | 1 172 | 17.6 | 819 | 16.2 | 258 | 7.9 | 672 | 9.5 | 376 | 40.6 |
| Sorrento town, Ascension Parish | 1 236 | 198 | 16.0 | 55 | 15.8 | 41 | 16.0 | 32 | 20.3 | 46 | 14.2 | 12 | 26.1 |
| South Mansfield village, De Soto Parish | 354 | 164 | 46.3 | 55 | 52.4 | 36 | 51.4 | 28 | 40.0 | 44 | 44.9 | 28 | 80.0 |
| South Vacherie CDP, St. James Parish | 3 519 | 502 | 14.3 | 164 | 18.0 | 148 | 21.9 | 61 | 14.6 | 115 | 11.8 | 65 | 60.7 |
| Spearsville village, Union Parish | 146 | 34 | 23.3 | 4 | 12.5 | - | - | 16 | 32.0 | 11 | 23.4 | 4 | 100.0 |
| Springfield town, Livingston Parish | 432 | 90 | 20.8 | 32 | 35.2 | 27 | 40.3 | 10 | 15.6 | 23 | 19.0 | 9 | 69.2 |
| Springhill city, Webster Parish | 5 231 | 1 057 | 20.2 | 374 | 29.6 | 282 | 30.8 | 127 | 12.6 | 214 | 14.6 | 135 | 62.5 |
| Stanley village, De Soto Parish | 135 | 30 | 22.2 | 19 | 55.9 | 14 | 51.9 | 6 | 16.2 | 7 | 19.4 | 5 | 100.0 |
| Sterlington town, Ouachita Parish | 1 260 | 148 | 11.7 | 54 | 14.8 | 37 | 14.3 | 19 | 10.2 | 38 | 10.4 | 25 | 47.2 |
| Stonewall town, De Soto Parish | 1 623 | 169 | 10.4 | 56 | 13.0 | 41 | 12.6 | 14 | 7.3 | 39 | 8.5 | 10 | 26.3 |
| Sulphur city, Calcasieu Parish | 20 067 | 2 671 | 13.3 | 977 | 18.0 | 560 | 14.5 | 368 | 14.5 | 589 | 10.5 | 288 | 40.6 |
| Sun village, St. Tammany Parish | 456 | 95 | 20.8 | 15 | 18.1 | 9 | 15.5 | 11 | 17.2 | 17 | 11.8 | 3 | 17.6 |
| Sunset town, St. Landry Parish | 2 360 | 781 | 33.1 | 323 | 43.5 | 210 | 40.3 | 56 | 24.1 | 189 | 28.6 | 115 | 65.0 |
| Supreme CDP, Assumption Parish | 1 220 | 635 | 52.0 | 284 | 56.2 | 222 | 58.7 | 12 | 26.7 | 142 | 51.6 | 89 | 80.2 |
| Swartz CDP, Ouachita Parish | 4 292 | 357 | 8.3 | 120 | 9.8 | 94 | 10.4 | 34 | 10.5 | 74 | 5.9 | 53 | 56.4 |
| Taft CDP, St. Charles Parish | - | - | (X) | - | (X) | - | (X) | - | (X) | - | (X) | - | (X) |
| Tallulah city, Madison Parish | 8 679 | 3 777 | 43.5 | 1 815 | 59.2 | 1 257 | 56.8 | 223 | 25.2 | 749 | 35.7 | 465 | 64.9 |
| Tangipahoa village, Tangipahoa Parish | 776 | 389 | 50.1 | 207 | 62.7 | 148 | 65.8 | 23 | 41.8 | 80 | 45.7 | 50 | 66.7 |
| Terrytown CDP, Jefferson Parish | 25 237 | 3 916 | 15.5 | 1 737 | 24.3 | 1 085 | 21.2 | 123 | 6.5 | 934 | 13.6 | 562 | 38.1 |
| Thibodaux city, Lafourche Parish | 13 164 | 3 304 | 25.1 | 1 203 | 36.3 | 815 | 34.3 | 351 | 18.2 | 676 | 20.6 | 443 | 63.7 |
| Tickfaw village, Tangipahoa Parish | 592 | 189 | 31.9 | 54 | 38.0 | 43 | 42.2 | 21 | 21.6 | 44 | 27.2 | 12 | 75.0 |
| Timberlane CDP, Jefferson Parish | 11 326 | 964 | 8.5 | 376 | 12.9 | 260 | 12.0 | 59 | 6.5 | 223 | 7.2 | 98 | 25.3 |
| Tullos town | 443 | 81 | 18.3 | 26 | 27.7 | 18 | 24.7 | 9 | 12.0 | 18 | 13.8 | 6 | 50.0 |
| La Salle Parish (part) | 443 | 81 | 18.3 | 26 | 27.7 | 18 | 24.7 | 9 | 12.0 | 18 | 13.8 | 6 | 50.0 |
| Winn Parish (part) | - | - | (X) | - | (X) | - | (X) | - | (X) | - | (X) | - | (X) |
| Turkey Creek village, Evangeline Parish | 354 | 50 | 14.1 | 11 | 10.1 | - | - | 14 | 25.0 | 10 | 10.3 | - | - |
| Urania town, La Salle Parish | 688 | 165 | 24.0 | 63 | 32.6 | 48 | 32.4 | 23 | 23.7 | 37 | 18.7 | 10 | 52.6 |
| Varnado village, Washington Parish | 333 | 65 | 19.5 | 18 | 23.4 | 18 | 30.0 | 5 | 9.1 | 18 | 21.4 | 8 | 66.7 |
| Vidalia town, Concordia Parish | 4 600 | 879 | 19.1 | 319 | 25.2 | 220 | 22.3 | 98 | 13.5 | 235 | 17.8 | 83 | 37.9 |
| Vienna town, Lincoln Parish | 431 | 29 | 6.7 | 10 | 6.5 | 4 | 3.1 | - | - | 6 | 5.2 | 3 | 100.0 |
| Village St. George CDP, East Baton Rouge Parish | 6 843 | 461 | 6.7 | 176 | 8.7 | 141 | 9.6 | 39 | 14.8 | 98 | 5.3 | 59 | 23.8 |
| Ville Platte city, Evangeline Parish | 7 973 | 4 056 | 50.9 | 1 729 | 68.9 | 1 164 | 64.6 | 419 | 32.5 | 880 | 41.7 | 445 | 78.6 |
| Vinton town, Calcasieu Parish | 3 318 | 756 | 22.8 | 252 | 26.1 | 200 | 26.6 | 72 | 17.3 | 165 | 18.2 | 67 | 37.9 |
| Violet CDP, St. Bernard Parish | 8 538 | 1 851 | 21.7 | 767 | 29.7 | 629 | 31.2 | 164 | 26.6 | 423 | 18.5 | 260 | 61.3 |
| Vivian town, Caddo Parish | 3 969 | 1 040 | 26.2 | 499 | 42.0 | 364 | 41.9 | 98 | 14.6 | 221 | 21.4 | 157 | 66.8 |
| Waggaman CDP, Jefferson Parish | 9 329 | 1 681 | 18.0 | 651 | 23.5 | 498 | 23.0 | 149 | 21.5 | 374 | 15.1 | 192 | 40.4 |

Table 16. **Poverty Status in 1999: 2000**—Con.

[Data based on a sample (except Tables 65-68). For information on confidentiality protection, coverage, sampling error, and nonsampling error, see Appendix G.
For location of definitions, see "How to Use This Census Report"]

| State<br>Parish<br>Place | Population for whom poverty status is determined | | | | | | | | | Families with income in 1999 below poverty level | | | |
|---|---|---|---|---|---|---|---|---|---|---|---|---|---|
| | | Income in 1999 below poverty level | | | | | | | | All families | | Families with female householder, no husband present, with related children under 18 years | |
| | | All ages | | Related children | | | | Population 65 years and over | | | | | |
| | | | | Under 18 years | | 5 to 17 years | | | | | | | |
| | Total | Number | Percent | Number | Percent | Number | Percent | Number | Percent | Number | Percent | Number | Percent |
| **PLACE**—Con. | | | | | | | | | | | | | |
| Walker town, Livingston Parish | 5 120 | 491 | 9.6 | 86 | 5.8 | 58 | 5.8 | 88 | 20.6 | 84 | 5.9 | 21 | 20.2 |
| Wallace CDP, St. John the Baptist Parish | 569 | 259 | 45.5 | 90 | 51.1 | 54 | 45.8 | 25 | 34.7 | 52 | 35.6 | - | - |
| Washington town, St. Landry Parish | 1 074 | 520 | 48.4 | 181 | 58.0 | 126 | 58.3 | 81 | 38.4 | 135 | 45.6 | 72 | 75.8 |
| Waterproof town, Tensas Parish | 826 | 422 | 51.1 | 130 | 57.8 | 96 | 61.5 | 91 | 57.6 | 89 | 44.5 | 50 | 61.0 |
| Welsh town, Jefferson Davis Parish | 3 270 | 702 | 21.5 | 257 | 26.4 | 161 | 22.9 | 103 | 22.3 | 149 | 16.3 | 64 | 54.2 |
| West Ferriday CDP, Concordia Parish | 1 565 | 686 | 43.8 | 306 | 58.3 | 211 | 55.2 | 87 | 42.0 | 134 | 34.7 | 57 | 64.8 |
| Westlake city, Calcasieu Parish | 4 502 | 784 | 17.4 | 269 | 22.3 | 233 | 25.5 | 128 | 20.3 | 196 | 14.9 | 113 | 50.4 |
| Westminster CDP, East Baton Rouge Parish | 2 664 | 50 | 1.9 | 10 | 1.7 | 10 | 2.1 | - | - | 14 | 1.9 | - | - |
| West Monroe city, Ouachita Parish | 13 067 | 2 822 | 21.6 | 1 138 | 36.1 | 846 | 37.1 | 323 | 13.1 | 540 | 15.6 | 398 | 50.1 |
| Westwego city, Jefferson Parish | 10 828 | 2 423 | 22.4 | 1 029 | 33.7 | 744 | 32.7 | 130 | 9.5 | 511 | 17.9 | 287 | 49.5 |
| White Castle town, Iberville Parish | 1 934 | 605 | 31.3 | 266 | 43.0 | 199 | 40.9 | 59 | 18.8 | 132 | 25.4 | 92 | 53.8 |
| Wilson village, East Feliciana Parish | 738 | 309 | 41.9 | 122 | 47.3 | 87 | 45.8 | 51 | 62.2 | 74 | 40.0 | 44 | 60.3 |
| Winnfield city, Winn Parish | 5 600 | 1 777 | 31.7 | 754 | 43.5 | 536 | 42.9 | 242 | 28.9 | 376 | 25.2 | 230 | 60.4 |
| Winnsboro city, Franklin Parish | 5 168 | 2 083 | 40.3 | 964 | 58.3 | 698 | 58.9 | 249 | 33.3 | 488 | 36.7 | 349 | 71.2 |
| Wisner town, Franklin Parish | 995 | 385 | 38.7 | 188 | 58.6 | 116 | 50.2 | 25 | 18.1 | 81 | 30.2 | 41 | 73.2 |
| Woodmere CDP, Jefferson Parish | 12 980 | 1 666 | 12.8 | 829 | 18.3 | 739 | 20.7 | 24 | 5.8 | 381 | 11.5 | 196 | 31.5 |
| Woodworth town, Rapides Parish | 1 100 | 108 | 9.8 | 35 | 9.7 | 29 | 11.3 | 6 | 9.4 | 20 | 6.8 | 9 | 23.1 |
| Youngsville town, Lafayette Parish | 3 851 | 469 | 12.2 | 197 | 16.9 | 191 | 21.9 | 43 | 17.6 | 109 | 10.5 | 58 | 38.7 |
| Zachary city, East Baton Rouge Parish | 11 310 | 1 028 | 9.1 | 441 | 12.6 | 321 | 12.0 | 80 | 7.9 | 220 | 6.9 | 139 | 36.9 |
| Zwolle town, Sabine Parish | 1 717 | 696 | 40.5 | 326 | 52.8 | 231 | 51.4 | 88 | 35.9 | 173 | 37.7 | 106 | 71.1 |

Table 17. **Units in Structure: 2000**

[Data based on a sample (except Tables 65-68). For information on confidentiality protection, coverage, sampling error, and nonsampling error, see Appendix G.
For location of definitions, see "How to Use This Census Report"]

| State<br>Parish<br>Parish Subdivision<br>Place | Total housing units | Units in structure | | | | | | | | |
|---|---|---|---|---|---|---|---|---|---|---|
| | | 1 unit, detached | 1 unit, attached | 2 to 4 units | 5 to 9 units | 10 to 19 units | 20 to 49 units | 50 or more units | Mobile home | Boat, RV, van, etc. |
| **The State** | **1 847 181** | **1 184 167** | **70 863** | **158 016** | **56 990** | **39 933** | **31 125** | **60 014** | **240 944** | **5 129** |
| Acadia Parish | 23 209 | 17 224 | 303 | 971 | 486 | 133 | 150 | 100 | 3 819 | 23 |
| District 1 | 2 714 | 2 168 | 50 | 331 | 18 | 37 | - | 46 | 57 | 7 |
| Crowley city (part) | 2 714 | 2 168 | 50 | 331 | 18 | 37 | - | 46 | 57 | 7 |
| District 2 | 2 942 | 2 094 | 34 | 70 | 317 | 38 | 34 | 41 | 314 | - |
| Crowley city (part) | 1 417 | 978 | 27 | 40 | 192 | 38 | 34 | 34 | 74 | - |
| District 3 | 2 977 | 2 305 | 30 | 69 | 2 | - | 36 | 13 | 514 | 8 |
| Crowley city (part) | 1 011 | 857 | 20 | 30 | - | - | - | - | 104 | - |
| Estherwood village | 317 | 250 | - | 9 | - | - | 16 | - | 42 | - |
| Mermentau village | 349 | 229 | 5 | 24 | - | - | 20 | 13 | 55 | 3 |
| Morse village | 318 | 220 | 5 | - | 2 | - | - | - | 87 | 4 |
| District 4 | 2 873 | 2 159 | 46 | 33 | - | 15 | - | - | 620 | - |
| Crowley city (part) | 761 | 606 | 9 | 28 | - | - | - | - | 118 | - |
| Rayne city (part) | 908 | 724 | 31 | 5 | - | 15 | - | - | 133 | - |
| District 5 | 3 033 | 2 107 | 45 | 213 | 109 | 23 | 46 | - | 490 | - |
| Duson town (part) | 122 | 12 | - | 7 | 15 | 8 | 5 | - | 75 | - |
| Rayne city (part) | 2 579 | 1 922 | 45 | 206 | 94 | 15 | 5 | - | 292 | - |
| District 6 | 2 981 | 2 167 | 61 | 132 | 13 | 16 | 16 | - | 576 | - |
| Church Point town (part) | 986 | 672 | 14 | 115 | 8 | 16 | - | - | 161 | - |
| District 7 | 2 828 | 2 190 | 14 | 92 | 7 | - | - | - | 522 | 3 |
| Church Point town (part) | 850 | 684 | - | 38 | 7 | - | - | - | 121 | - |
| District 8 | 2 861 | 2 034 | 23 | 31 | 20 | 4 | 18 | - | 726 | 5 |
| Basile town (part) | - | - | - | - | - | - | - | - | - | - |
| Eunice city (part) | 109 | 94 | - | - | - | - | - | - | 15 | - |
| Iota town | 577 | 397 | 10 | 24 | 20 | 4 | 18 | - | 104 | - |
| Allen Parish | 9 157 | 6 818 | 49 | 404 | 117 | 8 | 45 | 22 | 1 665 | 29 |
| District 1 | 1 217 | 854 | 6 | 159 | 81 | 6 | 4 | - | 107 | - |
| Oakdale city (part) | 1 171 | 814 | 6 | 159 | 81 | 6 | 4 | - | 101 | - |
| District 2 | 1 360 | 1 019 | - | 84 | 7 | - | - | - | 250 | - |
| Oakdale city (part) | 770 | 600 | - | 77 | 7 | - | - | - | 86 | - |
| District 3 | 940 | 752 | 6 | 8 | - | - | - | - | 166 | 8 |
| Oakdale city (part) | 565 | 478 | 6 | 8 | - | - | - | - | 73 | - |
| District 4 | 1 401 | 1 012 | 18 | 45 | 16 | - | 6 | - | 304 | - |
| Elizabeth town | 214 | 162 | - | 21 | - | - | - | - | 31 | - |
| Oberlin town (part) | 235 | 175 | 4 | 15 | 16 | - | 6 | - | 19 | - |
| District 5 | 1 378 | 1 077 | 2 | 28 | 2 | 2 | - | - | 267 | - |
| Oberlin town (part) | 549 | 440 | 2 | 26 | 2 | 2 | - | - | 77 | - |
| District 6 | 1 382 | 992 | 4 | 76 | - | - | 31 | 22 | 236 | 21 |
| Kinder town (part) | 674 | 471 | 4 | 57 | - | - | 31 | 22 | 89 | - |
| District 7 | 1 479 | 1 112 | 13 | 4 | 11 | - | 4 | - | 335 | - |
| Kinder town (part) | 272 | 196 | - | 4 | 4 | - | 4 | - | 64 | - |
| Reeves village | 85 | 65 | - | - | - | - | - | - | 20 | - |
| Ascension Parish | 29 172 | 19 799 | 376 | 997 | 247 | 96 | 113 | 182 | 7 194 | 168 |
| District 1 | 1 957 | 1 323 | 97 | 105 | 31 | 5 | - | 4 | 378 | 14 |
| Donaldsonville city (part) | 1 255 | 860 | 97 | 98 | 20 | 5 | - | 4 | 164 | 7 |
| District 2 | 2 181 | 1 473 | 60 | 305 | 29 | - | 63 | - | 251 | - |
| Donaldsonville city (part) | 1 681 | 1 076 | 60 | 305 | 29 | - | 63 | - | 148 | - |
| District 3 | 2 205 | 1 406 | 12 | 172 | 77 | 8 | - | 10 | 492 | 28 |
| Gonzales city (part) | 663 | 368 | - | 165 | 63 | 8 | - | 10 | 49 | - |
| District 4 | 4 193 | 3 193 | 16 | 43 | 7 | 8 | - | - | 900 | 26 |
| District 5 | 2 753 | 1 701 | 41 | - | - | - | - | - | 1 011 | - |
| District 6 | 2 541 | 1 587 | 33 | 28 | 4 | - | - | - | 874 | 15 |
| Gonzales city (part) | 27 | 27 | - | - | - | - | - | - | - | - |
| Sorrento town | 515 | 343 | 8 | - | - | - | - | - | 164 | - |
| District 7 | 2 337 | 1 421 | 28 | 107 | 50 | 4 | 19 | 50 | 650 | 8 |
| Gonzales city (part) | 311 | 223 | 5 | 7 | 11 | - | 8 | 50 | 7 | - |
| District 8 | 2 640 | 1 714 | 21 | 7 | 22 | 30 | - | - | 794 | 52 |
| District 9 | 2 910 | 1 785 | 8 | 54 | 21 | 22 | - | - | 1 009 | 11 |
| District 10 | 2 342 | 1 761 | 53 | 99 | 6 | - | 31 | 118 | 260 | 14 |
| Gonzales city (part) | 2 342 | 1 761 | 53 | 99 | 6 | - | 31 | 118 | 260 | 14 |
| District 11 | 3 113 | 2 435 | 7 | 77 | - | 19 | - | - | 575 | - |
| Assumption Parish | 9 635 | 6 302 | 102 | 92 | 61 | 40 | 4 | - | 2 933 | 101 |
| District 1 | 954 | 712 | - | 24 | - | - | - | - | 218 | - |
| District 2 | 998 | 826 | 6 | - | - | - | - | - | 166 | - |
| Labadieville CDP (part) | 429 | 360 | 6 | - | - | - | - | - | 63 | - |
| District 3 | 1 087 | 516 | 3 | 24 | - | 21 | - | - | 523 | - |
| Labadieville CDP (part) | 286 | 186 | - | - | - | 10 | - | - | 90 | - |
| District 4 | 882 | 565 | 3 | 8 | 7 | - | - | - | 292 | 7 |
| Supreme CDP | 343 | 178 | 3 | - | - | - | - | - | 162 | - |
| District 5 | 1 094 | 868 | 36 | 11 | 14 | 19 | - | - | 134 | 12 |
| Napoleonville village | 292 | 237 | 13 | 6 | 3 | - | - | - | 33 | - |
| District 6 | 839 | 607 | 17 | 8 | 3 | - | - | - | 204 | - |
| Paincourtville CDP | 331 | 254 | 11 | 5 | 3 | - | - | - | 58 | - |
| District 7 | 872 | 573 | 30 | 17 | - | - | - | - | 252 | - |
| Belle Rose CDP | 704 | 457 | 23 | 17 | - | - | - | - | 207 | - |
| District 8 | 1 237 | 659 | 7 | - | - | - | - | - | 543 | 28 |
| Pierre Part CDP (part) | 679 | 323 | - | - | - | - | - | - | 334 | 22 |
| District 9 | 1 672 | 976 | - | - | 37 | - | 4 | - | 601 | 54 |
| Pierre Part CDP (part) | 766 | 523 | - | - | 32 | - | 4 | - | 160 | 47 |
| Avoyelles Parish | 16 576 | 12 694 | 247 | 847 | 302 | 35 | 133 | 12 | 2 248 | 58 |
| District 1 | 1 017 | 671 | - | - | - | - | - | - | 335 | 11 |
| District 2 | 1 196 | 891 | 6 | 13 | - | - | - | - | 286 | - |
| District 3 | 1 023 | 880 | - | 25 | 14 | - | 8 | - | 89 | 7 |
| Marksville city (part) | 613 | 532 | - | 25 | 14 | - | 8 | - | 34 | - |
| District 4 | 1 098 | 841 | 11 | 52 | 7 | - | 8 | - | 179 | - |
| Marksville city (part) | 757 | 582 | 7 | 52 | 7 | - | 8 | - | 101 | - |
| District 5 | 1 135 | 893 | 20 | 32 | 16 | 2 | 4 | - | 168 | - |
| Hessmer village (part) | 225 | 167 | - | 21 | 14 | 2 | 4 | - | 17 | - |
| District 6 | 1 459 | 1 190 | - | 6 | 13 | - | - | - | 216 | 34 |
| District 7 | 1 158 | 970 | 12 | 38 | 42 | 1 | 12 | 3 | 80 | - |
| Cottonport town (part) | 236 | 213 | - | - | 5 | - | 2 | - | 16 | - |
| Mansura town (part) | 368 | 261 | 12 | 38 | 30 | - | 10 | 3 | 14 | - |
| District 8 | 1 112 | 769 | 25 | 73 | 31 | - | 20 | - | 192 | 2 |
| Simmesport town | 821 | 557 | 25 | 73 | 31 | - | 20 | - | 113 | 2 |

Table 17. **Units in Structure: 2000**—Con.

[Data based on a sample (except Tables 65-68). For information on confidentiality protection, coverage, sampling error, and nonsampling error, see Appendix G. For location of definitions, see "How to Use This Census Report"]

| State<br>Parish<br>Parish Subdivision<br>Place | Total housing units | Units in structure | | | | | | | | |
|---|---|---|---|---|---|---|---|---|---|---|
| | | 1 unit, detached | 1 unit, attached | 2 to 4 units | 5 to 9 units | 10 to 19 units | 20 to 49 units | 50 or more units | Mobile home | Boat, RV, van, etc. |
| Avoyelles Parish—Con. | | | | | | | | | | |
| District 9 | 1 062 | 831 | 13 | 37 | 23 | 2 | - | 7 | 149 | - |
| Moreauville village | 404 | 300 | 10 | 26 | 23 | 2 | - | 7 | 36 | - |
| District 10 | 889 | 675 | 7 | 75 | 36 | 4 | 7 | 2 | 81 | 2 |
| Cottonport town (part) | 599 | 415 | 7 | 75 | 36 | 4 | 7 | 2 | 51 | 2 |
| Mansura town (part) | 224 | 206 | - | - | - | - | - | - | 18 | - |
| District 11 | 1 238 | 979 | 23 | 4 | 6 | 8 | 12 | - | 204 | 2 |
| Plaucheville village | 141 | 89 | 3 | 4 | 6 | 8 | 12 | - | 19 | - |
| District 12 | 1 013 | 773 | 33 | 91 | 13 | 18 | 25 | - | 60 | - |
| Bunkie city (part) | 523 | 350 | 33 | 72 | 7 | 18 | 25 | - | 18 | - |
| Hessmer village (part) | 73 | 44 | - | 19 | 6 | - | - | - | 4 | - |
| District 13 | 1 049 | 743 | 30 | 109 | 32 | - | 6 | - | 129 | - |
| Bunkie city (part) | 405 | 242 | - | 91 | 32 | - | - | - | 40 | - |
| Evergreen town | 151 | 108 | 6 | 18 | - | - | 6 | - | 13 | - |
| District 14 | 1 101 | 976 | 8 | 96 | 13 | - | - | - | 8 | - |
| Bunkie city (part) | 984 | 859 | 8 | 96 | 13 | - | - | - | 8 | - |
| District 15 | 1 026 | 612 | 59 | 196 | 56 | - | 31 | - | 72 | - |
| Mansura town (part) | 73 | 11 | 2 | 16 | 13 | - | 31 | - | - | - |
| Marksville city (part) | 841 | 519 | 57 | 171 | 43 | - | - | - | 51 | - |
| Beauregard Parish | 14 501 | 9 391 | 98 | 497 | 286 | 13 | 63 | 90 | 3 875 | 188 |
| District 1 | 1 352 | 731 | - | - | 10 | - | - | - | 573 | 38 |
| District 2 | 1 357 | 892 | 18 | 63 | - | - | 2 | 5 | 368 | 9 |
| Merryville town | 468 | 263 | 18 | 63 | - | - | 2 | 5 | 116 | 1 |
| District 3A | 1 116 | 736 | 13 | 141 | 43 | 6 | - | 6 | 165 | 6 |
| De Ridder city (part) | 855 | 606 | 13 | 141 | 43 | 6 | - | 6 | 40 | - |
| District 3B | 1 164 | 786 | 12 | 17 | - | - | - | - | 349 | - |
| De Ridder city (part) | 551 | 416 | 12 | 17 | - | - | - | - | 106 | - |
| District 3C | 1 250 | 933 | 22 | 46 | 16 | 7 | 15 | 51 | 160 | - |
| De Ridder city (part) | 814 | 629 | 18 | 38 | 12 | 7 | 15 | 51 | 44 | - |
| District 3D | 1 504 | 1 052 | 6 | 184 | 139 | - | 30 | 21 | 68 | 4 |
| De Ridder city (part) | 1 504 | 1 052 | 6 | 184 | 139 | - | 30 | 21 | 68 | 4 |
| District 3E | 1 319 | 956 | - | 33 | 78 | - | 16 | 7 | 229 | - |
| De Ridder city (part) | 616 | 470 | - | 17 | 78 | - | 16 | 7 | 28 | - |
| District 4A | 1 640 | 879 | 14 | - | - | - | - | - | 712 | 35 |
| District 4B | 1 695 | 1 056 | - | 6 | - | - | - | - | 558 | 75 |
| District 5 | 2 104 | 1 370 | 13 | 7 | - | - | - | - | 693 | 21 |
| Bienville Parish | 7 830 | 5 067 | 79 | 275 | 132 | - | 47 | 6 | 2 127 | 97 |
| District 1 | 1 009 | 759 | 13 | 61 | 17 | - | 24 | 4 | 126 | 5 |
| Arcadia town (part) | 601 | 491 | 13 | 47 | 4 | - | 17 | 4 | 25 | - |
| District 2 | 978 | 597 | 22 | 130 | - | - | 2 | - | 226 | 1 |
| Arcadia town (part) | 637 | 386 | 19 | 130 | - | - | 2 | - | 99 | 1 |
| Bryceland village | 57 | 36 | - | - | - | - | - | - | 21 | - |
| District 3 | 1 015 | 706 | 13 | 56 | 16 | - | 9 | - | 212 | 3 |
| Gibsland town | 563 | 367 | 8 | 54 | 10 | - | 9 | - | 114 | 1 |
| Mount Lebanon town | 35 | 27 | - | 2 | - | - | - | - | 6 | - |
| District 4 | 1 403 | 895 | 11 | 12 | 31 | - | 8 | - | 430 | 16 |
| Jamestown village (part) | 62 | 50 | - | - | - | - | - | - | 12 | - |
| Ringgold town (part) | 354 | 240 | 6 | 8 | 31 | - | 8 | - | 61 | - |
| District 5 | 981 | 657 | 5 | 5 | 55 | - | 4 | - | 253 | 2 |
| Jamestown village (part) | 7 | 6 | - | - | - | - | - | - | 1 | - |
| Ringgold town (part) | 392 | 249 | - | 5 | 55 | - | 4 | - | 79 | - |
| District 6 | 1 328 | 771 | 10 | 6 | 11 | - | - | 2 | 506 | 22 |
| Bienville village (part) | 116 | 78 | - | - | - | - | - | - | 38 | - |
| Castor village | 90 | 62 | - | 4 | 11 | - | - | - | 13 | - |
| Lucky village (part) | 16 | 16 | - | - | - | - | - | - | - | - |
| District 7 | 1 116 | 682 | 5 | 5 | 2 | - | - | - | 374 | 48 |
| Bienville village (part) | 50 | 44 | - | - | - | - | - | - | 6 | - |
| Lucky village (part) | 142 | 77 | - | 2 | - | - | - | - | 54 | 9 |
| Saline village | 133 | 89 | - | 1 | 2 | - | - | - | 39 | 2 |
| Bossier Parish | 40 286 | 25 393 | 1 314 | 1 948 | 1 554 | 1 168 | 343 | 1 418 | 6 973 | 175 |
| District 1 | 5 300 | 3 318 | 124 | 36 | - | - | 9 | 50 | 1 720 | 43 |
| Bossier City city (part) | 2 743 | 2 050 | 49 | 28 | - | - | 9 | 50 | 550 | 7 |
| District 2 | 4 905 | 2 882 | 39 | 52 | 43 | - | 5 | - | 1 884 | - |
| Eastwood CDP (part) | 1 372 | 904 | 10 | 5 | - | - | - | - | 453 | - |
| Haughton town | 1 193 | 587 | 4 | 7 | 22 | - | 5 | - | 568 | - |
| Red Chute CDP (part) | 1 125 | 932 | 10 | - | - | - | - | - | 183 | - |
| District 3 | 4 226 | 2 749 | 43 | 56 | 9 | 15 | 32 | - | 1 320 | 2 |
| Benton town | 843 | 565 | 9 | 56 | 9 | 15 | 32 | - | 155 | 2 |
| District 4 | 2 476 | 1 796 | 22 | 35 | - | - | 17 | - | 595 | 11 |
| Plain Dealing town | 482 | 349 | 6 | 26 | - | - | 17 | - | 84 | - |
| District 5 | 4 059 | 2 557 | 135 | 63 | 219 | 48 | - | 56 | 911 | 70 |
| Bossier City city (part) | 3 224 | 2 261 | 130 | 63 | 209 | 48 | - | 56 | 448 | 9 |
| Eastwood CDP (part) | - | - | - | - | - | - | - | - | - | - |
| Red Chute CDP (part) | 681 | 213 | 5 | - | 10 | - | - | - | 392 | 61 |
| District 6 | 5 650 | 3 953 | 69 | 248 | 291 | 280 | 64 | 404 | 292 | 49 |
| Bossier City city (part) | 3 786 | 2 687 | 63 | 219 | 231 | 209 | 53 | 298 | 26 | - |
| Red Chute CDP (part) | 464 | 464 | - | - | - | - | - | - | - | - |
| District 7 | 2 283 | 1 176 | 151 | 681 | 152 | 17 | 8 | 45 | 53 | - |
| Bossier City city (part) | 2 283 | 1 176 | 151 | 681 | 152 | 17 | 8 | 45 | 53 | - |
| Shreveport city (part) | - | - | - | - | - | - | - | - | - | - |
| District 8 | 2 561 | 931 | 85 | 119 | 370 | 350 | 142 | 506 | 58 | - |
| Bossier City city (part) | 2 561 | 931 | 85 | 119 | 370 | 350 | 142 | 506 | 58 | - |
| District 9 | 3 222 | 1 742 | 176 | 335 | 349 | 340 | 59 | 124 | 97 | - |
| Bossier City city (part) | 3 222 | 1 742 | 176 | 335 | 349 | 340 | 59 | 124 | 97 | - |
| District 10 | 1 589 | 992 | 431 | 166 | - | - | - | - | - | - |
| Bossier City city (part) | 1 589 | 992 | 431 | 166 | - | - | - | - | - | - |
| District 11 | 1 924 | 1 440 | 32 | 72 | 98 | 51 | 7 | 201 | 23 | - |
| Bossier City city (part) | 1 617 | 1 339 | 25 | 57 | 20 | 5 | - | 148 | 23 | - |
| Shreveport city (part) | 307 | 101 | 7 | 15 | 78 | 46 | 7 | 53 | - | - |
| District 12 | 2 091 | 1 857 | 7 | 85 | 23 | 67 | - | 32 | 20 | - |
| Bossier City city (part) | 1 868 | 1 848 | 7 | - | - | - | - | - | 13 | - |
| Shreveport city (part) | 223 | 9 | - | 85 | 23 | 67 | - | 32 | 7 | - |
| Caddo Parish | 108 296 | 72 768 | 3 477 | 7 877 | 6 025 | 2 755 | 1 195 | 5 217 | 8 889 | 93 |
| District 1 | 8 780 | 5 670 | 63 | 317 | 88 | 13 | 58 | 39 | 2 493 | 39 |
| Belcher village | 109 | 93 | - | - | - | - | - | - | 16 | - |

Table 17. **Units in Structure: 2000**—Con.

[Data based on a sample (except Tables 65-68). For information on confidentiality protection, coverage, sampling error, and nonsampling error, see Appendix G.
For location of definitions, see "How to Use This Census Report"]

| State<br>Parish<br>Parish Subdivision<br>Place | Total housing units | Units in structure | | | | | | | | |
|---|---|---|---|---|---|---|---|---|---|---|
| | | 1 unit, detached | 1 unit, attached | 2 to 4 units | 5 to 9 units | 10 to 19 units | 20 to 49 units | 50 or more units | Mobile home | Boat, RV, van, etc. |
| Caddo Parish—Con. | | | | | | | | | | |
| District 1—Con. | | | | | | | | | | |
| Blanchard town (part) | 774 | 655 | 12 | 86 | - | - | 7 | - | 14 | - |
| Gilliam village | 80 | 45 | 5 | 4 | - | - | - | - | 26 | - |
| Hosston village | 175 | 125 | - | - | - | - | - | - | 48 | 2 |
| Ida village | 136 | 123 | - | - | - | - | - | - | 13 | - |
| Mooringsport town | 392 | 295 | - | 9 | 3 | - | 2 | - | 83 | - |
| Oil City town | 536 | 248 | 22 | 47 | 24 | - | 2 | 31 | 162 | - |
| Rodessa village | 127 | 63 | - | - | - | - | - | - | 61 | 3 |
| Shreveport city (part) | 29 | 29 | - | - | - | - | - | - | - | - |
| Vivian town | 1 820 | 1 173 | 19 | 170 | 45 | 13 | 47 | 8 | 345 | - |
| District 2 | 8 039 | 6 250 | 116 | 126 | 151 | 70 | 22 | 215 | 1 087 | 2 |
| Blanchard town (part) | 51 | 51 | - | - | - | - | - | - | - | - |
| Shreveport city (part) | 4 120 | 3 593 | 94 | 40 | 151 | 62 | 14 | 134 | 32 | - |
| District 3 | 7 483 | 4 714 | 263 | 640 | 603 | 275 | 206 | 722 | 48 | 12 |
| Shreveport city (part) | 7 412 | 4 708 | 263 | 625 | 597 | 269 | 206 | 684 | 48 | 12 |
| District 4 | 11 252 | 6 671 | 422 | 2 617 | 578 | 196 | 132 | 564 | 47 | 25 |
| Shreveport city (part) | 11 252 | 6 671 | 422 | 2 617 | 578 | 196 | 132 | 564 | 47 | 25 |
| District 5 | 7 665 | 6 218 | 193 | 537 | 159 | 188 | 101 | 249 | 20 | - |
| Shreveport city (part) | 7 648 | 6 201 | 193 | 537 | 159 | 188 | 101 | 249 | 20 | - |
| District 6 | 7 827 | 6 350 | 209 | 540 | 177 | 203 | 44 | 206 | 98 | - |
| Shreveport city (part) | 7 827 | 6 350 | 209 | 540 | 177 | 203 | 44 | 206 | 98 | - |
| District 7 | 8 730 | 6 908 | 338 | 309 | 259 | 182 | 46 | 512 | 176 | - |
| Shreveport city (part) | 8 712 | 6 890 | 338 | 309 | 259 | 182 | 46 | 512 | 176 | - |
| District 8 | 11 624 | 6 681 | 1 265 | 617 | 1 261 | 662 | 245 | 800 | 93 | - |
| Shreveport city (part) | 11 353 | 6 496 | 1 265 | 610 | 1 227 | 639 | 232 | 791 | 93 | - |
| District 9 | 9 432 | 6 271 | 185 | 631 | 810 | 310 | 144 | 758 | 323 | - |
| Shreveport city (part) | 8 006 | 5 050 | 185 | 625 | 797 | 310 | 144 | 758 | 137 | - |
| District 10 | 8 415 | 5 779 | 117 | 380 | 934 | 306 | 79 | 591 | 229 | - |
| Shreveport city (part) | 8 378 | 5 757 | 117 | 380 | 934 | 306 | 79 | 591 | 214 | - |
| District 11 | 9 205 | 5 208 | 163 | 573 | 530 | 249 | 33 | 237 | 2 212 | - |
| Shreveport city (part) | 5 242 | 3 068 | 113 | 535 | 503 | 249 | 11 | 232 | 531 | - |
| District 12 | 9 844 | 6 048 | 143 | 590 | 475 | 101 | 85 | 324 | 2 063 | 15 |
| Greenwood town | 1 019 | 581 | 16 | 44 | 24 | 16 | 44 | 32 | 262 | - |
| Shreveport city (part) | 6 412 | 3 827 | 127 | 546 | 451 | 85 | 41 | 292 | 1 028 | 15 |
| Calcasieu Parish | 75 995 | 50 525 | 1 266 | 4 585 | 1 622 | 1 456 | 794 | 1 719 | 13 705 | 323 |
| District 1 | 5 790 | 3 726 | 114 | 234 | 45 | - | 20 | 32 | 1 619 | - |
| Moss Bluff CDP | 3 984 | 2 621 | 79 | 165 | 32 | - | 20 | 32 | 1 035 | - |
| District 2 | 5 081 | 3 449 | 71 | 297 | - | 17 | 4 | 12 | 1 205 | 26 |
| Iowa town (part) | - | - | - | - | - | - | - | - | - | - |
| Lake Charles city (part) | 2 641 | 2 212 | 48 | 269 | - | 10 | 4 | 12 | 86 | - |
| District 3 | 3 466 | 2 637 | 37 | 291 | 58 | 31 | 12 | 214 | 180 | 6 |
| Lake Charles city (part) | 2 892 | 2 209 | 37 | 291 | 50 | 31 | 12 | 214 | 42 | 6 |
| District 4 | 4 591 | 3 335 | 80 | 586 | 43 | 71 | 133 | 33 | 296 | 14 |
| Lake Charles city (part) | 4 490 | 3 335 | 80 | 586 | 43 | 71 | 133 | 33 | 195 | 14 |
| District 5 | 5 446 | 3 235 | 290 | 764 | 374 | 123 | 70 | 562 | 28 | - |
| Lake Charles city (part) | 5 446 | 3 235 | 290 | 764 | 374 | 123 | 70 | 562 | 28 | - |
| District 6 | 4 511 | 3 915 | 110 | 185 | 33 | 125 | 46 | 65 | 32 | - |
| Lake Charles city (part) | 4 092 | 3 523 | 104 | 185 | 28 | 125 | 46 | 65 | 16 | - |
| Prien CDP (part) | 419 | 392 | 6 | - | 5 | - | - | - | 16 | - |
| District 7 | 4 979 | 3 307 | 75 | 516 | 291 | 412 | 142 | 166 | 64 | 6 |
| Lake Charles city (part) | 4 979 | 3 307 | 75 | 516 | 291 | 412 | 142 | 166 | 64 | 6 |
| District 8 | 6 676 | 3 803 | 154 | 390 | 219 | 354 | 127 | 370 | 1 233 | 26 |
| Lake Charles city (part) | 3 498 | 1 813 | 125 | 331 | 219 | 345 | 127 | 370 | 142 | 26 |
| Prien CDP (part) | 2 302 | 1 575 | 24 | 51 | - | 9 | - | - | 643 | - |
| District 9 | 5 068 | 3 347 | 19 | 79 | - | - | 6 | - | 1 617 | - |
| Lake Charles city (part) | 1 247 | 1 247 | - | - | - | - | - | - | - | - |
| District 10 | 5 140 | 2 979 | 48 | 347 | 265 | 114 | 13 | 179 | 1 184 | 11 |
| Iowa town (part) | 1 035 | 692 | 21 | 124 | 9 | 9 | - | - | 178 | 2 |
| Lake Charles city (part) | 2 026 | 1 154 | 19 | 209 | 256 | 105 | 13 | 170 | 100 | - |
| District 11 | 5 226 | 3 472 | 36 | 287 | 66 | 6 | 45 | 3 | 1 298 | 13 |
| DeQuincy city | 1 507 | 1 108 | 14 | 122 | 50 | 2 | 24 | 3 | 182 | 2 |
| Vinton town (part) | 1 446 | 884 | 9 | 140 | 7 | 4 | 7 | - | 384 | 11 |
| District 12 | 5 346 | 3 269 | 36 | 94 | - | 23 | 17 | 34 | 1 753 | 120 |
| Carlyss CDP | 1 695 | 968 | 23 | 5 | - | - | - | - | 599 | 100 |
| Sulphur city (part) | 954 | 584 | - | 78 | - | 23 | 17 | 25 | 219 | 8 |
| Vinton town (part) | - | - | - | - | - | - | - | - | - | - |
| District 13 | 5 488 | 3 427 | 90 | 195 | 132 | 64 | 24 | 11 | 1 529 | 16 |
| Sulphur city (part) | 3 937 | 2 547 | 90 | 162 | 132 | 64 | 24 | 11 | 891 | 16 |
| District 14 | 4 548 | 3 202 | 30 | 132 | 46 | 14 | 49 | 7 | 1 046 | 22 |
| Westlake city | 1 896 | 1 466 | 7 | 100 | 42 | 14 | 49 | 7 | 211 | - |
| District 15 | 4 639 | 3 422 | 76 | 188 | 50 | 102 | 86 | 31 | 621 | 63 |
| Sulphur city (part) | 3 799 | 2 827 | 68 | 179 | 41 | 102 | 86 | 31 | 430 | 35 |
| Caldwell Parish | 5 035 | 3 330 | 39 | 110 | 32 | - | 2 | 5 | 1 433 | 84 |
| District 1 | 910 | 533 | 3 | - | - | - | - | - | 348 | 26 |
| District 2 | 601 | 495 | 10 | 2 | - | - | - | - | 94 | - |
| Columbia town (part) | 65 | 57 | - | 2 | - | - | - | - | 6 | - |
| District 3 | 827 | 495 | - | 14 | 14 | - | 2 | - | 283 | 19 |
| Grayson village | 267 | 174 | - | 14 | 14 | - | 2 | - | 63 | - |
| District 4 | 665 | 434 | 6 | 94 | 10 | - | - | 5 | 116 | - |
| Columbia town (part) | 171 | 150 | 2 | - | 6 | - | - | - | 13 | - |
| District 5 | 693 | 512 | 18 | - | 8 | - | - | - | 141 | 14 |
| District 6 | 691 | 463 | 2 | - | - | - | - | - | 217 | 9 |
| Clarks village | 262 | 208 | 2 | - | - | - | - | - | 52 | - |
| District 7 | 648 | 398 | - | - | - | - | - | - | 234 | 16 |
| Cameron Parish | 5 336 | 3 528 | 58 | 78 | 7 | 7 | - | - | 1 584 | 74 |
| District 1 | 1 058 | 740 | 22 | 28 | 7 | - | - | - | 244 | 17 |
| Cameron CDP (part) | 118 | 75 | - | 6 | - | - | - | - | 37 | - |
| District 2 | 800 | 561 | 15 | - | - | - | - | - | 224 | - |
| Hackberry CDP | 800 | 561 | 15 | - | - | - | - | - | 224 | - |
| District 3 | 1 169 | 782 | 6 | 11 | - | - | - | - | 364 | 6 |
| District 4 | 1 037 | 669 | 8 | - | - | - | - | - | 309 | 51 |
| District 5 | 581 | 407 | - | - | - | 7 | - | - | 167 | - |
| Cameron CDP (part) | - | - | - | - | - | - | - | - | - | - |
| District 6 | 691 | 369 | 7 | 39 | - | - | - | - | 276 | - |
| Cameron CDP (part) | 691 | 369 | 7 | 39 | - | - | - | - | 276 | - |

Table 17. **Units in Structure: 2000**—Con.

[Data based on a sample (except Tables 65-68). For information on confidentiality protection, coverage, sampling error, and nonsampling error, see Appendix G.
For location of definitions, see "How to Use This Census Report"]

| State<br>Parish<br>Parish Subdivision<br>Place | Total housing units | Units in structure | | | | | | | | |
|---|---|---|---|---|---|---|---|---|---|---|
| | | 1 unit, detached | 1 unit, attached | 2 to 4 units | 5 to 9 units | 10 to 19 units | 20 to 49 units | 50 or more units | Mobile home | Boat, RV, van, etc. |
| Catahoula Parish | 5 351 | 3 473 | 46 | 142 | 5 | 6 | 17 | - | 1 615 | 47 |
| District 1 | 418 | 256 | 4 | 25 | - | - | - | - | 126 | 7 |
| Sicily Island village (part) | - | - | - | - | - | - | - | - | - | - |
| District 2 | 611 | 474 | - | - | - | - | - | - | 137 | - |
| Sicily Island village (part) | 242 | 190 | - | - | - | - | - | - | 52 | - |
| District 3 | 576 | 344 | - | - | - | - | - | - | 220 | 12 |
| District 4 | 579 | 363 | 6 | 10 | - | - | 12 | - | 188 | - |
| Harrisonburg village | 148 | 102 | - | 7 | - | - | 10 | - | 29 | - |
| District 5 | 633 | 386 | - | 6 | - | - | - | - | 235 | 6 |
| District 6 | 506 | 364 | 3 | - | - | - | - | - | 136 | 3 |
| Jonesville town (part) | 47 | 44 | 3 | - | - | - | - | - | - | - |
| District 7 | 468 | 336 | 3 | - | - | 6 | - | - | 123 | - |
| Jonesville town (part) | 468 | 336 | 3 | - | - | 6 | - | - | 123 | - |
| District 8 | 514 | 322 | - | 95 | 5 | - | 5 | - | 87 | - |
| Jonesville town (part) | 514 | 322 | - | 95 | 5 | - | 5 | - | 87 | - |
| District 9 | 1 046 | 628 | 30 | 6 | - | - | - | - | 363 | 19 |
| Jonesville town (part) | - | - | - | - | - | - | - | - | - | - |
| Claiborne Parish | 7 815 | 5 433 | 140 | 295 | 37 | - | 23 | 4 | 1 868 | 15 |
| District 1 | 759 | 416 | 10 | 14 | - | - | - | - | 311 | 8 |
| Junction City village (part) | 47 | 37 | - | - | - | - | - | - | 10 | - |
| District 2 | 808 | 719 | 9 | 8 | - | - | - | - | 72 | - |
| Haynesville town (part) | 445 | 407 | 4 | 8 | - | - | - | - | 26 | - |
| District 3 | 584 | 369 | 28 | 88 | 16 | - | - | 4 | 79 | - |
| Haynesville town (part) | 390 | 234 | 23 | 88 | 16 | - | - | 4 | 25 | - |
| District 4 | 656 | 452 | 2 | 14 | - | - | - | - | 188 | - |
| Haynesville town (part) | 397 | 311 | 2 | 14 | - | - | - | - | 70 | - |
| District 5 | 748 | 439 | - | 4 | - | - | - | - | 305 | - |
| Athens village | 140 | 110 | - | - | - | - | - | - | 30 | - |
| District 6 | 1 161 | 714 | 6 | - | - | - | - | - | 434 | 7 |
| Lisbon village | 93 | 89 | - | - | - | - | - | - | 4 | - |
| District 7 | 809 | 674 | - | 7 | - | - | - | - | 128 | - |
| Homer town (part) | 429 | 409 | - | 7 | - | - | - | - | 13 | - |
| District 8 | 560 | 444 | 20 | 15 | 8 | - | - | - | 73 | - |
| Homer town (part) | 267 | 238 | 13 | 10 | - | - | - | - | 6 | - |
| District 9 | 1 140 | 741 | 47 | 68 | 13 | - | 23 | - | 248 | - |
| Homer town (part) | 429 | 312 | 28 | 33 | 13 | - | 23 | - | 20 | - |
| District 10 | 590 | 465 | 18 | 77 | - | - | - | - | 30 | - |
| Homer town (part) | 590 | 465 | 18 | 77 | - | - | - | - | 30 | - |
| Concordia Parish | 9 148 | 6 359 | 92 | 241 | 83 | 23 | 49 | 16 | 2 182 | 103 |
| District 1 | 1 948 | 1 423 | 25 | 36 | 2 | - | 14 | 2 | 432 | 14 |
| Clayton town | 369 | 240 | 12 | 21 | 2 | - | 14 | 2 | 75 | 3 |
| Ferriday town (part) | 706 | 528 | 8 | 15 | - | - | - | - | 155 | - |
| West Ferriday CDP (part) | - | - | - | - | - | - | - | - | - | - |
| District 2 | 838 | 607 | - | 50 | 5 | - | - | - | 176 | - |
| Vidalia town (part) | 639 | 496 | - | 6 | - | - | - | - | 137 | - |
| District 3 | 1 767 | 1 345 | 18 | 51 | - | - | - | - | 353 | - |
| Vidalia town (part) | 1 299 | 1 164 | 18 | 51 | - | - | - | - | 66 | - |
| District 4 | 2 631 | 1 702 | 46 | 104 | 71 | 16 | 13 | 14 | 584 | 81 |
| Ferriday town (part) | 794 | 558 | 26 | 86 | 56 | 16 | 5 | - | 47 | - |
| Ridgecrest town | 307 | 298 | 3 | 2 | 4 | - | - | - | - | - |
| West Ferriday CDP (part) | 322 | 197 | 10 | 6 | 11 | - | 8 | 14 | 76 | - |
| District 5A | 849 | 472 | 3 | - | 5 | 7 | 22 | - | 332 | 8 |
| West Ferriday CDP (part) | 315 | 165 | - | - | 5 | 7 | 20 | - | 118 | - |
| District 5B | 1 115 | 810 | - | - | - | - | - | - | 305 | - |
| De Soto Parish | 11 204 | 7 114 | 143 | 509 | 146 | 31 | 127 | 19 | 3 040 | 75 |
| District 1A | 949 | 655 | 18 | 7 | - | - | - | 4 | 265 | - |
| Keachi town (part) | 136 | 92 | 3 | 2 | - | - | - | - | 39 | - |
| Longstreet village | 85 | 56 | - | - | - | - | - | 2 | 27 | - |
| District 1B | 1 266 | 785 | 28 | 59 | 48 | 5 | 23 | - | 290 | 28 |
| Logansport town | 784 | 507 | 19 | 59 | 48 | 5 | 23 | - | 123 | - |
| District 1C | 986 | 650 | 7 | - | 7 | - | - | 2 | 309 | 11 |
| Grand Cane village | 108 | 78 | - | - | - | - | - | 2 | 28 | - |
| Stanley village | 62 | 54 | - | - | - | - | - | - | 8 | - |
| District 2 | 1 267 | 553 | 6 | 37 | 2 | - | 8 | - | 657 | 4 |
| Stonewall town | 706 | 365 | 6 | 37 | 2 | - | 8 | - | 284 | 4 |
| District 3 | 1 231 | 691 | 2 | 29 | - | - | - | - | 509 | - |
| Keachi town (part) | 7 | 7 | - | - | - | - | - | - | - | - |
| District 4A | 1 081 | 907 | 6 | 14 | 30 | 26 | 35 | - | 57 | 6 |
| Mansfield city (part) | 741 | 597 | - | 14 | 25 | 26 | 35 | - | 38 | 6 |
| District 4B | 892 | 753 | 20 | 17 | - | - | 29 | - | 73 | - |
| Mansfield city (part) | 892 | 753 | 20 | 17 | - | - | 29 | - | 73 | - |
| District 4C | 919 | 587 | 50 | 170 | - | - | - | 4 | 100 | 8 |
| Mansfield city (part) | 748 | 478 | 39 | 152 | - | - | - | 4 | 67 | 8 |
| District 4D | 727 | 389 | 4 | 133 | 32 | - | 14 | 9 | 144 | 2 |
| South Mansfield village | 172 | 81 | 4 | 21 | 32 | - | 14 | - | 20 | - |
| District 5 | 1 008 | 564 | 2 | 43 | 17 | - | 18 | - | 358 | 6 |
| Mansfield city (part) | - | - | - | - | - | - | - | - | - | - |
| District 6 | 878 | 580 | - | - | 10 | - | - | - | 278 | 10 |
| East Baton Rouge Parish | 169 073 | 109 344 | 5 093 | 15 664 | 7 690 | 7 319 | 5 223 | 12 896 | 5 748 | 96 |
| District 1 | 13 579 | 9 740 | 138 | 601 | 182 | 82 | 61 | 330 | 2 435 | 10 |
| Baker city (part) | 3 569 | 2 440 | 53 | 440 | 95 | 64 | 32 | 194 | 251 | - |
| Zachary city | 4 144 | 3 194 | 59 | 130 | 79 | 18 | 29 | 136 | 499 | - |
| District 2 | 9 405 | 7 059 | 151 | 819 | 192 | 115 | 307 | 309 | 413 | 40 |
| Baker city (part) | 1 744 | 1 339 | 11 | 113 | - | 6 | 56 | 7 | 172 | 40 |
| Baton Rouge city (part) | 6 380 | 4 684 | 108 | 650 | 179 | 88 | 219 | 291 | 161 | - |
| Brownfields CDP (part) | 489 | 339 | 26 | 47 | 13 | 21 | 32 | 11 | - | - |
| District 3 | 18 290 | 8 685 | 685 | 3 692 | 1 360 | 1 226 | 657 | 1 909 | 76 | - |
| Baton Rouge city (part) | 4 807 | 968 | 219 | 1 062 | 644 | 634 | 374 | 906 | - | - |
| Gardere CDP | 3 601 | 1 001 | 223 | 1 977 | 151 | 82 | 60 | 96 | 11 | - |
| Oak Hills Place CDP | 3 131 | 2 549 | 53 | 147 | 164 | 62 | 29 | 127 | - | - |
| Village St. George CDP | 2 640 | 2 277 | 76 | 133 | 81 | - | 15 | 58 | - | - |
| District 4 | 12 860 | 10 593 | 214 | 559 | 221 | 7 | 18 | 27 | 1 221 | - |
| Baker city (part) | - | - | - | - | - | - | - | - | - | - |
| Brownfields CDP (part) | 1 538 | 1 449 | - | 8 | 8 | - | - | - | 73 | - |
| Monticello CDP | 1 670 | 1 629 | 21 | 5 | - | - | - | 6 | 9 | - |

Table 17. **Units in Structure: 2000**—Con.

[Data based on a sample (except Tables 65-68). For information on confidentiality protection, coverage, sampling error, and nonsampling error, see Appendix G.
For location of definitions, see "How to Use This Census Report"]

| State<br>Parish<br>Parish Subdivision<br>Place | Total housing units | Units in structure | | | | | | | | |
|---|---|---|---|---|---|---|---|---|---|---|
| | | 1 unit, detached | 1 unit, attached | 2 to 4 units | 5 to 9 units | 10 to 19 units | 20 to 49 units | 50 or more units | Mobile home | Boat, RV, van, etc. |
| East Baton Rouge Parish—Con. | | | | | | | | | | |
| District 5 | 10 842 | 8 863 | 218 | 415 | 99 | 424 | 92 | 267 | 464 | - |
| Baton Rouge city (part) | 6 130 | 4 720 | 200 | 388 | 79 | 288 | 82 | 217 | 156 | - |
| Merrydale CDP | 3 503 | 3 059 | 12 | 27 | 20 | 126 | 10 | 50 | 199 | - |
| District 6 | 15 471 | 7 476 | 487 | 1 459 | 1 246 | 1 155 | 1 076 | 2 398 | 174 | - |
| Baton Rouge city (part) | 15 471 | 7 476 | 487 | 1 459 | 1 246 | 1 155 | 1 076 | 2 398 | 174 | - |
| District 7 | 12 657 | 10 126 | 320 | 590 | 222 | 293 | 357 | 664 | 85 | - |
| Baton Rouge city (part) | 12 657 | 10 126 | 320 | 590 | 222 | 293 | 357 | 664 | 85 | - |
| District 8 | 15 275 | 8 185 | 578 | 1 926 | 1 153 | 1 226 | 427 | 1 607 | 151 | 22 |
| Baton Rouge city (part) | 13 308 | 6 588 | 568 | 1 671 | 1 134 | 1 194 | 427 | 1 607 | 107 | 12 |
| District 9 | 15 963 | 12 670 | 620 | 1 066 | 230 | 251 | 54 | 696 | 376 | - |
| Baton Rouge city (part) | 987 | 767 | 96 | 75 | 21 | - | 28 | - | - | - |
| Old Jefferson CDP | 2 090 | 1 831 | 68 | 65 | - | 25 | - | - | 101 | - |
| Shenandoah CDP | 6 038 | 5 008 | 298 | 347 | 102 | 101 | 7 | 175 | - | - |
| District 10 | 13 679 | 7 308 | 567 | 1 661 | 702 | 727 | 1 028 | 1 633 | 53 | - |
| Baton Rouge city (part) | 13 679 | 7 308 | 567 | 1 661 | 702 | 727 | 1 028 | 1 633 | 53 | - |
| District 11 | 18 148 | 9 654 | 837 | 1 945 | 1 542 | 1 270 | 740 | 1 870 | 266 | 24 |
| Baton Rouge city (part) | 10 965 | 6 634 | 379 | 680 | 692 | 676 | 533 | 1 349 | 22 | - |
| Inniswold CDP | 2 166 | 1 258 | 56 | 331 | 301 | 117 | 33 | 70 | - | - |
| Westminster CDP | 1 083 | 984 | 68 | 15 | 16 | - | - | - | - | - |
| District 12 | 12 904 | 8 985 | 278 | 931 | 541 | 543 | 406 | 1 186 | 34 | - |
| Baton Rouge city (part) | 12 904 | 8 985 | 278 | 931 | 541 | 543 | 406 | 1 186 | 34 | - |
| Industrial Complex UT | - | - | - | - | - | - | - | - | - | - |
| East Carroll Parish | 3 303 | 2 388 | 59 | 261 | 16 | 38 | 36 | - | 486 | 19 |
| District 1 | 343 | 287 | - | - | - | - | - | - | 56 | - |
| District 2 | 352 | 285 | - | - | - | - | - | - | 67 | - |
| District 3 | 358 | 267 | - | 34 | 8 | - | - | - | 43 | 6 |
| Lake Providence town (part) | 97 | 83 | - | 9 | - | - | - | - | 5 | - |
| District 4 | 481 | 375 | 13 | 15 | 8 | - | - | - | 57 | 13 |
| Lake Providence town (part) | 314 | 250 | 8 | 15 | 8 | - | - | - | 28 | 5 |
| District 5 | 443 | 321 | 7 | 31 | - | 15 | 12 | - | 57 | - |
| Lake Providence town (part) | 443 | 321 | 7 | 31 | - | 15 | 12 | - | 57 | - |
| District 6 | 312 | 223 | - | - | - | 17 | 8 | - | 64 | - |
| Lake Providence town (part) | 312 | 223 | - | - | - | 17 | 8 | - | 64 | - |
| District 7 | 299 | 251 | 13 | 16 | - | - | - | - | 19 | - |
| Lake Providence town (part) | 154 | 123 | 13 | 6 | - | - | - | - | 12 | - |
| District 8 | 381 | 186 | 16 | 99 | - | 6 | 16 | - | 58 | - |
| Lake Providence town (part) | 328 | 173 | 16 | 59 | - | 6 | 16 | - | 58 | - |
| District 9 | 334 | 193 | 10 | 66 | - | - | - | - | 65 | - |
| Lake Providence town (part) | 251 | 130 | 10 | 60 | - | - | - | - | 51 | - |
| East Feliciana Parish | 7 915 | 5 210 | 47 | 156 | 41 | 11 | 68 | 7 | 2 302 | 73 |
| District 1A | 1 041 | 661 | - | - | - | - | - | - | 380 | - |
| Clinton town (part) | - | - | - | - | - | - | - | - | - | - |
| District 1B | 1 050 | 742 | - | 17 | - | - | - | - | 291 | - |
| Slaughter village | 392 | 311 | - | 8 | - | - | - | - | 73 | - |
| District 2 | 752 | 508 | - | - | - | - | - | - | 244 | - |
| District 3 | 830 | 528 | 10 | 50 | 11 | 5 | 19 | - | 207 | - |
| Jackson town (part) | 217 | 106 | 8 | 23 | 9 | 5 | 19 | - | 47 | - |
| Wilson village (part) | 106 | 72 | 2 | 14 | - | - | - | - | 18 | - |
| District 4A | 286 | 240 | 4 | 11 | 5 | - | - | - | 26 | - |
| Jackson town (part) | 286 | 240 | 4 | 11 | 5 | - | - | - | 26 | - |
| District 4B | 834 | 437 | - | 13 | - | 4 | 39 | - | 315 | 26 |
| Jackson town (part) | 472 | 260 | - | 13 | - | 4 | 39 | - | 156 | - |
| District 5 | 868 | 673 | 2 | 51 | 22 | - | 10 | 7 | 103 | - |
| Clinton town (part) | 773 | 596 | 2 | 51 | 22 | - | 10 | 7 | 85 | - |
| District 6 | 1 260 | 813 | 6 | - | - | - | - | - | 394 | 47 |
| District 7 | 994 | 608 | 25 | 14 | 3 | 2 | - | - | 342 | - |
| Norwood village | 161 | 105 | 15 | 9 | - | 2 | - | - | 30 | - |
| Wilson village (part) | 175 | 129 | - | 5 | 3 | - | - | - | 38 | - |
| Evangeline Parish | 14 258 | 11 304 | 148 | 510 | 123 | 53 | 51 | 207 | 1 804 | 58 |
| District 1 | 975 | 786 | 9 | 24 | - | - | 4 | - | 152 | - |
| Chataignier village | 137 | 103 | - | 9 | - | - | 4 | - | 21 | - |
| District 2 | 1 055 | 809 | 8 | 42 | 8 | 2 | 17 | 5 | 164 | - |
| Basile town (part) | 694 | 552 | 8 | 32 | - | - | - | 3 | 99 | - |
| District 3 | 1 230 | 910 | 30 | 6 | 28 | 19 | - | 62 | 175 | - |
| Mamou town (part) | 348 | 178 | 23 | 6 | 18 | 19 | - | 62 | 42 | - |
| District 4 | 1 476 | 1 103 | 3 | 20 | 2 | 21 | - | - | 303 | 24 |
| Pine Prairie village | 364 | 284 | 3 | 16 | - | - | - | - | 61 | - |
| District 5 | 1 393 | 1 023 | 21 | 7 | - | - | - | - | 318 | 24 |
| Turkey Creek village | 152 | 89 | 4 | - | - | - | - | - | 59 | - |
| District 6 | 1 270 | 1 040 | 6 | 26 | - | - | - | - | 188 | 10 |
| Mamou town (part) | 454 | 391 | - | 26 | - | - | - | - | 37 | - |
| District 7 | 1 129 | 835 | 18 | 136 | 10 | - | 10 | - | 120 | - |
| Mamou town (part) | 811 | 592 | 18 | 136 | 10 | - | 10 | - | 45 | - |
| District 8 | 1 214 | 1 108 | - | 7 | - | - | - | - | 99 | - |
| Ville Platte city (part) | 193 | 188 | - | - | - | - | - | - | 5 | - |
| District 9 | 877 | 678 | 25 | 42 | 65 | - | - | - | 67 | - |
| Ville Platte city (part) | 584 | 453 | 20 | 35 | 33 | - | - | - | 43 | - |
| District 10 | 869 | 729 | - | - | - | - | - | 11 | 129 | - |
| Ville Platte city (part) | 121 | 115 | - | - | - | - | - | - | 6 | - |
| District 11 | 1 058 | 854 | 6 | 26 | - | 11 | 16 | 112 | 33 | - |
| Ville Platte city (part) | 930 | 780 | 6 | 18 | - | 11 | 10 | 78 | 27 | - |
| District 12 | 914 | 731 | 5 | 120 | 10 | - | 4 | 17 | 27 | - |
| Ville Platte city (part) | 914 | 731 | 5 | 120 | 10 | - | 4 | 17 | 27 | - |
| District 13 | 798 | 698 | 17 | 54 | - | - | - | - | 29 | - |
| Ville Platte city (part) | 798 | 698 | 17 | 54 | - | - | - | - | 29 | - |
| Franklin Parish | 8 623 | 6 475 | 44 | 271 | 73 | 49 | - | 19 | 1 673 | 19 |
| District 1 | 1 239 | 925 | - | 3 | - | - | - | 7 | 298 | 6 |
| District 2 | 1 350 | 1 024 | - | 24 | 7 | 8 | - | - | 279 | 8 |
| Winnsboro city (part) | 490 | 407 | - | 17 | 7 | 8 | - | - | 51 | - |
| District 3 | 1 154 | 851 | 3 | - | 10 | - | - | - | 288 | 2 |
| Gilbert village | 222 | 170 | - | - | - | - | - | - | 52 | - |
| Wisner town (part) | 251 | 223 | - | - | 10 | - | - | - | 16 | 2 |
| District 4 | 1 316 | 962 | - | 6 | - | - | - | - | 348 | - |
| District 5 | 1 144 | 932 | 11 | 38 | 9 | 31 | - | - | 123 | - |

Table 17. **Units in Structure: 2000**—Con.

[Data based on a sample (except Tables 65-68). For information on confidentiality protection, coverage, sampling error, and nonsampling error, see Appendix G.
For location of definitions, see "How to Use This Census Report"]

| State<br>Parish<br>Parish Subdivision<br>Place | Total housing units | Units in structure | | | | | | | | |
|---|---|---|---|---|---|---|---|---|---|---|
| | | 1 unit, detached | 1 unit, attached | 2 to 4 units | 5 to 9 units | 10 to 19 units | 20 to 49 units | 50 or more units | Mobile home | Boat, RV, van, etc. |
| Franklin Parish—Con. | | | | | | | | | | |
| District 5—Con. | | | | | | | | | | |
| Winnsboro city (part) | 803 | 665 | 5 | 38 | 9 | 31 | - | - | 55 | - |
| District 6 | 1 229 | 956 | - | 30 | 18 | - | - | - | 222 | 3 |
| Baskin village | 87 | 57 | - | - | - | - | - | - | 28 | 2 |
| Winnsboro city (part) | 323 | 265 | - | 30 | 18 | - | - | - | 10 | - |
| District 7 | 1 191 | 825 | 30 | 170 | 29 | 10 | - | 12 | 115 | - |
| Winnsboro city (part) | 529 | 308 | 22 | 134 | 22 | - | - | 12 | 31 | - |
| Wisner town (part) | 196 | 152 | 8 | 3 | 4 | 2 | - | - | 27 | - |
| Grant Parish | 8 531 | 5 711 | 27 | 134 | 61 | - | - | 6 | 2 538 | 54 |
| District 1 | 950 | 572 | 8 | 5 | 6 | - | - | - | 359 | - |
| Montgomery town | 391 | 261 | 2 | 5 | 6 | - | - | - | 117 | - |
| District 2 | 1 050 | 705 | - | 2 | - | - | - | 6 | 329 | 8 |
| Colfax town (part) | 209 | 189 | - | 2 | - | - | - | - | 18 | - |
| District 3 | 679 | 412 | 4 | 70 | 27 | - | - | - | 159 | 7 |
| Colfax town (part) | 508 | 315 | 4 | 66 | 27 | - | - | - | 96 | - |
| District 4 | 1 104 | 725 | - | - | 20 | - | - | - | 353 | 6 |
| District 5 | 1 203 | 777 | - | 7 | - | - | - | - | 406 | 13 |
| District 6 | 1 190 | 805 | 6 | 15 | - | - | - | - | 364 | - |
| Pollock town (part) | 193 | 144 | - | 9 | - | - | - | - | 40 | - |
| District 7 | 1 250 | 920 | 4 | 8 | 2 | - | - | - | 316 | - |
| Dry Prong village | 202 | 166 | 2 | - | 2 | - | - | - | 32 | - |
| Pollock town (part) | - | - | - | - | - | - | - | - | - | - |
| District 8 | 1 105 | 795 | 5 | 27 | 6 | - | - | - | 252 | 20 |
| Georgetown village | 152 | 97 | - | 27 | - | - | - | - | 28 | - |
| Iberia Parish | 27 844 | 18 766 | 466 | 1 155 | 578 | 213 | 298 | 380 | 5 924 | 64 |
| District 1 | 1 966 | 1 260 | 121 | 173 | 10 | - | - | 17 | 385 | - |
| New Iberia city (part) | 1 966 | 1 260 | 121 | 173 | 10 | - | - | 17 | 385 | - |
| District 2 | 1 438 | 657 | 26 | 135 | 116 | 79 | 127 | 55 | 243 | - |
| New Iberia city (part) | 1 291 | 574 | 26 | 128 | 108 | 79 | 120 | 55 | 201 | - |
| District 3 | 1 903 | 1 356 | 6 | 91 | 77 | 7 | - | 5 | 361 | - |
| New Iberia city (part) | 1 540 | 1 081 | 6 | 91 | 77 | 7 | - | 5 | 273 | - |
| District 4 | 1 927 | 1 309 | 31 | 153 | 27 | 53 | 52 | 100 | 202 | - |
| New Iberia city (part) | 1 927 | 1 309 | 31 | 153 | 27 | 53 | 52 | 100 | 202 | - |
| District 5 | 2 113 | 1 788 | 22 | 67 | 38 | - | 16 | - | 182 | - |
| New Iberia city (part) | 1 852 | 1 540 | 22 | 67 | 38 | - | 16 | - | 169 | - |
| District 6 | 2 086 | 955 | 41 | 294 | 181 | 19 | 30 | 68 | 498 | - |
| New Iberia city (part) | 1 735 | 801 | 41 | 253 | 163 | 19 | 30 | 56 | 372 | - |
| District 7 | 2 249 | 1 913 | 59 | 93 | 31 | 35 | 6 | 84 | 28 | - |
| New Iberia city (part) | 2 249 | 1 913 | 59 | 93 | 31 | 35 | 6 | 84 | 28 | - |
| District 8 | 2 033 | 1 671 | 94 | 33 | 28 | 5 | 25 | 7 | 161 | 9 |
| New Iberia city (part) | 355 | 299 | 45 | 6 | - | - | - | - | 5 | - |
| District 9 | 1 999 | 1 575 | - | 6 | 23 | 1 | - | - | 394 | - |
| Loreauville village | 367 | 254 | - | 6 | 11 | 1 | - | - | 95 | - |
| District 10 | 1 892 | 1 244 | 27 | 52 | 10 | - | - | 4 | 538 | 17 |
| Lydia CDP | 407 | 274 | - | - | 10 | - | - | - | 123 | - |
| New Iberia city (part) | - | - | - | - | - | - | - | - | - | - |
| District 11 | 1 982 | 1 524 | 16 | - | 3 | - | 19 | - | 382 | 38 |
| Jeanerette city (part) | 1 091 | 832 | 8 | - | - | - | 19 | - | 232 | - |
| District 12 | 1 586 | 1 109 | 8 | 54 | 34 | 14 | 23 | 40 | 304 | - |
| Jeanerette city (part) | 1 151 | 782 | - | 54 | 34 | 14 | 23 | 40 | 204 | - |
| District 13 | 2 239 | 1 304 | 7 | - | - | - | - | - | 928 | - |
| Delcambre town (part) | - | - | - | - | - | - | - | - | - | - |
| New Iberia city (part) | - | - | - | - | - | - | - | - | - | - |
| District 14 | 2 431 | 1 101 | 8 | 4 | - | - | - | - | 1 318 | - |
| Delcambre town (part) | 247 | 157 | - | 4 | - | - | - | - | 86 | - |
| Iberville Parish | 11 953 | 8 336 | 204 | 392 | 187 | 42 | 70 | - | 2 667 | 55 |
| District 1 | 880 | 610 | 63 | 109 | 8 | - | 2 | - | 88 | - |
| White Castle town | 769 | 509 | 57 | 109 | 8 | - | 2 | - | 84 | - |
| District 2 | 1 137 | 732 | - | 2 | 4 | - | 2 | - | 385 | 12 |
| District 3 | 754 | 574 | 7 | - | - | - | - | - | 166 | 7 |
| District 4 | 392 | 213 | 11 | 5 | 6 | 3 | 2 | - | 152 | - |
| St. Gabriel town (part) | 392 | 213 | 11 | 5 | 6 | 3 | 2 | - | 152 | - |
| District 5 | 973 | 816 | 19 | 67 | 24 | 15 | - | - | 32 | - |
| Plaquemine city (part) | 830 | 704 | 9 | 67 | 24 | 15 | - | - | 11 | - |
| District 6 | 961 | 561 | 19 | 63 | 84 | 7 | 30 | - | 197 | - |
| Plaquemine city (part) | 20 | - | - | - | - | - | 10 | - | 10 | - |
| District 7 | 892 | 823 | 8 | 49 | - | - | - | - | 12 | - |
| Plaquemine city (part) | 892 | 823 | 8 | 49 | - | - | - | - | 12 | - |
| District 8 | 1 022 | 861 | 21 | 36 | 24 | 6 | - | - | 66 | 8 |
| Plaquemine city (part) | 935 | 821 | 21 | 36 | 24 | - | - | - | 33 | - |
| District 9 | 907 | 492 | 14 | 12 | 6 | - | - | - | 383 | - |
| Plaquemine city (part) | 15 | 15 | - | - | - | - | - | - | - | - |
| District 10 | 937 | 629 | 6 | 18 | - | - | - | - | 284 | - |
| Plaquemine city (part) | 134 | 110 | - | 9 | - | - | - | - | 15 | - |
| District 11 | 1 057 | 630 | 13 | 12 | - | - | - | - | 402 | - |
| Grosse Tete village | 285 | 167 | - | 10 | - | - | - | - | 108 | - |
| Rosedale village | 306 | 239 | 2 | 2 | - | - | - | - | 63 | - |
| District 12 | 984 | 621 | 19 | 7 | 10 | 3 | 32 | - | 264 | 28 |
| Maringouin town | 456 | 329 | 7 | 7 | 10 | 3 | 32 | - | 68 | - |
| District 13 | 1 057 | 774 | 4 | 12 | 21 | 8 | 2 | - | 236 | - |
| St. Gabriel town (part) | 590 | 372 | 4 | 12 | 21 | 8 | 2 | - | 171 | - |
| Jackson Parish | 7 338 | 5 228 | 101 | 330 | 78 | 10 | 47 | 23 | 1 450 | 71 |
| District 1 | 1 019 | 781 | 13 | - | 6 | - | - | - | 219 | - |
| Quitman village | 71 | 62 | - | - | - | - | - | - | 9 | - |
| District 2 | 1 223 | 822 | 7 | 8 | 6 | - | - | - | 380 | - |
| Eros town | 89 | 45 | - | - | - | - | - | - | 44 | - |
| District 3 | 1 279 | 746 | 6 | 12 | 6 | 2 | 13 | - | 423 | 71 |
| Chatham town | 308 | 212 | 4 | 4 | 6 | 2 | 13 | - | 67 | - |
| District 4 | 821 | 635 | 4 | 51 | - | - | 3 | - | 128 | - |
| East Hodge village | 161 | 99 | 4 | 51 | - | - | 3 | - | 4 | - |
| Jonesboro town (part) | - | - | - | - | - | - | - | - | - | - |
| District 5 | 964 | 647 | 35 | 97 | 42 | 8 | 31 | 23 | 81 | - |
| Jonesboro town (part) | 964 | 647 | 35 | 97 | 42 | 8 | 31 | 23 | 81 | - |
| District 6 | 969 | 735 | 23 | 77 | 7 | - | - | - | 127 | - |

Table 17. **Units in Structure: 2000**—Con.

[Data based on a sample (except Tables 65-68). For information on confidentiality protection, coverage, sampling error, and nonsampling error, see Appendix G.
For location of definitions, see "How to Use This Census Report"]

| State<br>Parish<br>Parish Subdivision<br>Place | Total housing units | Units in structure | | | | | | | | |
|---|---|---|---|---|---|---|---|---|---|---|
| | | 1 unit, detached | 1 unit, attached | 2 to 4 units | 5 to 9 units | 10 to 19 units | 20 to 49 units | 50 or more units | Mobile home | Boat, RV, van, etc. |
| Jackson Parish—Con. | | | | | | | | | | |
| District 6—Con. | | | | | | | | | | |
| Jonesboro town (part) | 441 | 348 | 16 | 53 | 7 | - | - | - | 17 | - |
| District 7 | 1 063 | 862 | 13 | 85 | 11 | - | - | - | 92 | - |
| Hodge village | 277 | 254 | 7 | 14 | - | - | - | - | 2 | - |
| Jonesboro town (part) | 442 | 366 | 6 | 50 | - | - | - | - | 20 | - |
| North Hodge village | 211 | 130 | - | 21 | 11 | - | - | - | 49 | - |
| Jefferson Parish | 187 907 | 119 015 | 8 159 | 21 021 | 7 697 | 8 337 | 7 789 | 12 343 | 3 491 | 55 |
| District 1 | 31 531 | 19 546 | 1 949 | 3 996 | 1 747 | 1 431 | 601 | 2 061 | 187 | 13 |
| Gretna city | 7 642 | 4 293 | 906 | 1 087 | 202 | 484 | 239 | 324 | 101 | 6 |
| Harvey CDP (part) | 4 703 | 3 959 | 262 | 234 | 130 | 40 | 15 | 13 | 50 | - |
| Marrero CDP (part) | 1 777 | 1 116 | 53 | 137 | 6 | 18 | 7 | 416 | 24 | - |
| Terrytown CDP | 9 669 | 5 024 | 412 | 1 762 | 877 | 542 | 199 | 841 | 12 | - |
| Timberlane CDP | 4 165 | 3 161 | 130 | 167 | 189 | 184 | 50 | 277 | - | 7 |
| District 2 | 31 181 | 23 698 | 1 536 | 2 578 | 615 | 664 | 521 | 351 | 1 206 | 12 |
| Avondale CDP | 1 812 | 1 666 | 24 | 62 | 19 | - | 27 | - | 14 | - |
| Bridge City CDP (part) | 1 464 | 1 131 | 52 | 122 | 39 | 43 | - | - | 70 | 7 |
| Elmwood CDP (part) | 153 | 69 | 13 | 25 | 6 | 6 | 34 | - | - | - |
| Estelle CDP | 5 123 | 4 697 | 100 | 76 | 11 | 13 | - | - | 226 | - |
| Harvey CDP (part) | - | - | - | - | - | - | - | - | - | - |
| Jean Lafitte town (part) | 759 | 445 | 15 | 13 | - | 1 | - | 3 | 277 | 5 |
| Jefferson CDP (part) | 5 338 | 3 116 | 478 | 653 | 268 | 180 | 243 | 297 | 103 | - |
| Lafitte CDP (part) | 93 | 88 | - | - | - | - | - | - | 5 | - |
| Marrero CDP (part) | 6 450 | 5 204 | 231 | 501 | 71 | 216 | 40 | - | 187 | - |
| Metairie CDP (part) | 2 949 | 2 019 | 295 | 478 | 52 | 52 | 53 | - | - | - |
| Westwego city (part) | 4 250 | 2 657 | 307 | 626 | 149 | 143 | 124 | 42 | 202 | - |
| Woodmere CDP (part) | 998 | 974 | - | 5 | - | 10 | - | 9 | - | - |
| District 3 | 26 026 | 15 662 | 1 388 | 4 091 | 1 312 | 862 | 504 | 477 | 1 709 | 21 |
| Barataria CDP | 593 | 480 | - | 7 | 9 | 6 | - | - | 91 | - |
| Bridge City CDP (part) | 1 581 | 574 | - | 67 | 266 | 264 | 8 | 15 | 387 | - |
| Grand Isle town | 1 875 | 1 342 | 17 | 64 | 11 | - | - | 2 | 430 | 9 |
| Harvey CDP (part) | 3 873 | 1 002 | 230 | 1 179 | 523 | 376 | 275 | 243 | 45 | - |
| Jean Lafitte town (part) | - | - | - | - | - | - | - | - | - | - |
| Kenner city (part) | 4 680 | 1 689 | 560 | 1 588 | 254 | 71 | 118 | 82 | 306 | 12 |
| Lafitte CDP (part) | 551 | 331 | - | 8 | - | - | - | - | 212 | - |
| Marrero CDP (part) | 4 816 | 3 774 | 156 | 396 | 174 | 134 | 14 | 135 | 33 | - |
| Metairie CDP (part) | 1 057 | 739 | 45 | 125 | 23 | - | 55 | - | 70 | - |
| River Ridge CDP (part) | 538 | 215 | 71 | 122 | 47 | - | 30 | - | 53 | - |
| Waggaman CDP | 3 097 | 2 951 | 36 | 69 | 5 | - | 4 | - | 32 | - |
| Westwego city (part) | 301 | 139 | 48 | 114 | - | - | - | - | - | - |
| Woodmere CDP (part) | 2 894 | 2 302 | 220 | 352 | - | 11 | - | - | 9 | - |
| District 4 | 30 885 | 19 618 | 868 | 3 206 | 1 202 | 1 437 | 2 031 | 2 461 | 53 | 9 |
| Kenner city (part) | 13 518 | 7 620 | 494 | 1 496 | 695 | 741 | 1 543 | 902 | 27 | - |
| Metairie CDP (part) | 17 367 | 11 998 | 374 | 1 710 | 507 | 696 | 488 | 1 559 | 26 | 9 |
| District 5 | 31 256 | 22 261 | 804 | 2 522 | 1 026 | 1 818 | 1 164 | 1 410 | 251 | - |
| Elmwood CDP (part) | 2 840 | 237 | 76 | 153 | 365 | 1 131 | 334 | 536 | 8 | - |
| Harahan city | 4 124 | 3 342 | 99 | 450 | 109 | 61 | 36 | 13 | 14 | - |
| Jefferson CDP (part) | 503 | 254 | 5 | 29 | 20 | 16 | 70 | 109 | - | - |
| Kenner city (part) | 9 180 | 6 503 | 293 | 989 | 409 | 316 | 213 | 390 | 67 | - |
| Metairie CDP (part) | 8 680 | 7 362 | 294 | 710 | 87 | 37 | 61 | 42 | 87 | - |
| River Ridge CDP (part) | 5 800 | 4 445 | 26 | 191 | 36 | 257 | 450 | 320 | 75 | - |
| District 6 | 37 028 | 18 230 | 1 614 | 4 628 | 1 795 | 2 125 | 2 968 | 5 583 | 85 | - |
| Metairie CDP (part) | 37 028 | 18 230 | 1 614 | 4 628 | 1 795 | 2 125 | 2 968 | 5 583 | 85 | - |
| Jefferson Davis Parish | 12 824 | 9 781 | 189 | 488 | 105 | 73 | 65 | 6 | 2 109 | 8 |
| District 1 | 508 | 422 | 4 | 17 | 5 | - | - | - | 60 | - |
| Lake Arthur town (part) | 328 | 268 | 4 | 17 | 5 | - | - | - | 34 | - |
| District 2 | 1 474 | 1 065 | 25 | 42 | 12 | - | 12 | - | 318 | - |
| Lake Arthur town (part) | 1 021 | 732 | 25 | 42 | 12 | - | 12 | - | 198 | - |
| District 3 | 217 | 179 | - | - | - | - | - | - | 38 | - |
| Jennings city (part) | 84 | 84 | - | - | - | - | - | - | - | - |
| District 4 | 1 169 | 911 | 45 | 73 | 5 | 5 | 6 | - | 124 | - |
| Jennings city (part) | 1 112 | 862 | 45 | 73 | 5 | 5 | 6 | - | 116 | - |
| District 5 | 787 | 548 | - | 91 | 14 | 42 | 5 | - | 87 | - |
| Jennings city (part) | 787 | 548 | - | 91 | 14 | 42 | 5 | - | 87 | - |
| District 6 | 1 095 | 888 | 33 | 19 | - | 7 | 6 | - | 142 | - |
| Jennings city (part) | 1 095 | 888 | 33 | 19 | - | 7 | 6 | - | 142 | - |
| District 7 | 1 477 | 1 188 | 34 | 162 | 57 | - | 12 | 6 | 18 | - |
| Jennings city (part) | 1 477 | 1 188 | 34 | 162 | 57 | - | 12 | 6 | 18 | - |
| District 8 | 1 004 | 781 | 8 | 8 | - | - | - | - | 207 | - |
| Jennings city (part) | - | - | - | - | - | - | - | - | - | - |
| District 9 | 975 | 787 | 1 | 16 | - | - | - | - | 171 | - |
| Elton town | 579 | 478 | 1 | 16 | - | - | - | - | 84 | - |
| District 10 | 1 067 | 740 | 2 | 3 | - | - | - | - | 315 | 7 |
| Fenton village | 155 | 121 | 2 | 3 | - | - | - | - | 29 | - |
| District 11 | 1 190 | 948 | 17 | 32 | 5 | 15 | 1 | - | 171 | 1 |
| Welsh town (part) | 1 190 | 948 | 17 | 32 | 5 | 15 | 1 | - | 171 | 1 |
| District 12 | 683 | 516 | 3 | 25 | 2 | 4 | 23 | - | 110 | - |
| Welsh town (part) | 181 | 90 | 3 | 25 | 2 | 4 | 23 | - | 34 | - |
| District 13 | 1 178 | 808 | 17 | - | 5 | - | - | - | 348 | - |
| Lafayette Parish | 78 122 | 48 959 | 2 199 | 6 106 | 3 252 | 2 828 | 1 733 | 3 586 | 9 379 | 80 |
| District A | 10 488 | 6 675 | 250 | 699 | 307 | 214 | 293 | 549 | 1 484 | 17 |
| Carencro city (part) | 2 085 | 1 378 | 20 | 70 | 25 | 13 | 20 | 119 | 431 | 9 |
| Lafayette city (part) | 5 837 | 3 657 | 203 | 608 | 282 | 201 | 250 | 325 | 311 | - |
| District B | 16 429 | 9 094 | 344 | 1 464 | 294 | 235 | 42 | 177 | 4 716 | 63 |
| Carencro city (part) | 335 | 176 | - | 31 | 55 | 7 | 23 | 18 | 19 | 6 |
| Duson town (part) | 619 | 360 | 15 | 24 | - | - | - | - | 218 | 2 |
| Lafayette city (part) | 2 161 | 1 275 | 105 | 161 | 98 | 176 | 11 | 133 | 197 | 5 |
| Scott city | 3 065 | 1 893 | 57 | 186 | 60 | 44 | - | 17 | 784 | 24 |
| District C | 6 991 | 5 055 | 171 | 517 | 309 | 202 | 131 | 173 | 433 | - |
| Lafayette city (part) | 6 265 | 4 690 | 171 | 477 | 247 | 196 | 120 | 118 | 246 | - |
| District D | 6 985 | 4 828 | 196 | 886 | 410 | 298 | 151 | 179 | 37 | - |
| Lafayette city (part) | 6 985 | 4 828 | 196 | 886 | 410 | 298 | 151 | 179 | 37 | - |
| District E | 9 652 | 4 993 | 420 | 704 | 846 | 1 007 | 389 | 1 153 | 140 | - |
| Lafayette city (part) | 9 641 | 4 988 | 420 | 704 | 846 | 1 007 | 389 | 1 153 | 134 | - |
| District F | 10 837 | 8 121 | 388 | 423 | 420 | 385 | 359 | 631 | 110 | - |
| Lafayette city (part) | 9 890 | 7 416 | 327 | 356 | 420 | 385 | 318 | 631 | 37 | - |

Table 17. **Units in Structure: 2000**—Con.

[Data based on a sample (except Tables 65-68). For information on confidentiality protection, coverage, sampling error, and nonsampling error, see Appendix G.
For location of definitions, see "How to Use This Census Report"]

| State<br>Parish<br>Parish Subdivision<br>Place | Total housing units | Units in structure | | | | | | | | |
|---|---|---|---|---|---|---|---|---|---|---|
| | | 1 unit, detached | 1 unit, attached | 2 to 4 units | 5 to 9 units | 10 to 19 units | 20 to 49 units | 50 or more units | Mobile home | Boat, RV, van, etc. |
| Lafayette Parish—Con. | | | | | | | | | | |
| District G | 16 740 | 10 193 | 430 | 1 413 | 666 | 487 | 368 | 724 | 2 459 | - |
| Broussard town (part) | 2 395 | 1 627 | 61 | 164 | 134 | - | 52 | 6 | 351 | - |
| Lafayette city (part) | 6 061 | 2 884 | 268 | 668 | 428 | 439 | 302 | 718 | 354 | - |
| Youngsville town | 1 476 | 1 010 | 10 | 65 | 52 | 18 | 10 | - | 311 | - |
| Lafourche Parish | 35 045 | 24 986 | 533 | 1 962 | 565 | 281 | 257 | 110 | 6 228 | 123 |
| District 1 | 2 438 | 1 692 | 53 | 258 | 79 | 7 | 10 | 19 | 320 | - |
| District 2 | 2 486 | 1 779 | 55 | 287 | 127 | 126 | 32 | 15 | 65 | - |
| Thibodaux city (part) | 2 486 | 1 779 | 55 | 287 | 127 | 126 | 32 | 15 | 65 | - |
| District 3 | 2 091 | 977 | 62 | 468 | 82 | 94 | 81 | 45 | 282 | - |
| Thibodaux city (part) | 1 870 | 908 | 62 | 461 | 82 | 94 | 81 | 45 | 137 | - |
| District 4 | 2 297 | 1 746 | 33 | 148 | 47 | 6 | 42 | - | 275 | - |
| Thibodaux city (part) | 669 | 415 | 20 | 127 | 47 | 6 | 42 | - | 12 | - |
| District 5 | 2 372 | 1 727 | 35 | 110 | 24 | 9 | 24 | 17 | 426 | - |
| Thibodaux city (part) | 1 032 | 887 | - | 56 | 19 | 9 | 24 | 17 | 20 | - |
| District 6 | 2 473 | 1 760 | 5 | 47 | - | - | - | - | 661 | - |
| Chackbay CDP | 1 481 | 1 072 | - | 41 | - | - | - | - | 368 | - |
| District 7 | 2 455 | 1 893 | 19 | 82 | - | - | - | - | 461 | - |
| Des Allemands CDP (part) | 186 | 78 | - | 5 | - | - | - | - | 103 | - |
| Mathews CDP (part) | 14 | 14 | - | - | - | - | - | - | - | - |
| Raceland CDP (part) | 1 643 | 1 243 | 19 | 77 | - | - | - | - | 304 | - |
| District 8 | 2 217 | 1 713 | 30 | 106 | 7 | 11 | 27 | 8 | 315 | - |
| Raceland CDP (part) | 2 217 | 1 713 | 30 | 106 | 7 | 11 | 27 | 8 | 315 | - |
| District 9 | 2 413 | 1 783 | 9 | 119 | 110 | 4 | 8 | - | 380 | - |
| Lockport town (part) | 348 | 299 | - | 6 | 11 | - | - | - | 32 | - |
| Mathews CDP (part) | 712 | 546 | - | 69 | - | - | - | - | 97 | - |
| District 10 | 2 145 | 1 601 | 32 | 64 | 7 | 18 | 11 | 6 | 394 | 12 |
| Larose CDP (part) | 614 | 493 | 4 | - | - | 6 | - | - | 111 | - |
| Lockport town (part) | 718 | 455 | 5 | 48 | 7 | 12 | 11 | 6 | 169 | 5 |
| District 11 | 2 457 | 1 490 | 27 | 14 | - | - | - | - | 911 | 15 |
| District 12 | 2 043 | 1 462 | 57 | 66 | 13 | - | 9 | - | 436 | - |
| Cut Off CDP (part) | 298 | 210 | 15 | - | - | - | 9 | - | 64 | - |
| Larose CDP (part) | 1 713 | 1 220 | 42 | 66 | 13 | - | - | - | 372 | - |
| District 13 | 2 276 | 1 931 | 42 | 42 | 6 | - | 8 | - | 236 | 11 |
| Cut Off CDP (part) | 1 858 | 1 556 | 34 | 42 | - | - | 8 | - | 218 | - |
| Galliano CDP (part) | 100 | 94 | - | - | 6 | - | - | - | - | - |
| Larose CDP (part) | 284 | 258 | 8 | - | - | - | - | - | 18 | - |
| District 14 | 2 180 | 1 613 | 34 | 77 | 40 | - | 5 | - | 411 | - |
| Cut Off CDP (part) | - | - | - | - | - | - | - | - | - | - |
| Galliano CDP (part) | 1 855 | 1 355 | 28 | 77 | 40 | - | 5 | - | 350 | - |
| Golden Meadow town (part) | 6 | 6 | - | - | - | - | - | - | - | - |
| District 15 | 2 702 | 1 819 | 40 | 74 | 23 | 6 | - | - | 655 | 85 |
| Galliano CDP (part) | 763 | 553 | - | 27 | - | - | - | - | 183 | - |
| Golden Meadow town (part) | 921 | 727 | 15 | 38 | 13 | 6 | - | - | 119 | 3 |
| La Salle Parish | 6 273 | 4 218 | 38 | 178 | 38 | 2 | 14 | 4 | 1 661 | 120 |
| District 1 | 672 | 347 | 6 | 47 | 24 | - | 9 | 4 | 230 | 5 |
| Olla town (part) | 183 | 67 | 5 | 47 | 24 | - | 9 | 4 | 27 | - |
| District 2 | 648 | 530 | 4 | 5 | - | 2 | - | - | 104 | 3 |
| Olla town (part) | 502 | 422 | 4 | 5 | - | 2 | - | - | 66 | 3 |
| District 3 | 605 | 479 | 3 | - | - | - | - | - | 123 | - |
| Tullos town (part) | 211 | 148 | 1 | - | - | - | - | - | 62 | - |
| Urania town | 305 | 264 | 2 | - | - | - | - | - | 39 | - |
| District 4 | 510 | 362 | 4 | 21 | - | - | - | - | 123 | - |
| Jena town (part) | 160 | 87 | - | 21 | - | - | - | - | 52 | - |
| District 5 | 676 | 518 | - | 17 | 11 | - | - | - | 130 | - |
| Jena town (part) | 676 | 518 | - | 17 | 11 | - | - | - | 130 | - |
| District 6 | 555 | 415 | 11 | 13 | 3 | - | - | - | 107 | 6 |
| Jena town (part) | 329 | 278 | 5 | 13 | 3 | - | - | - | 24 | 6 |
| Midway CDP (part) | 226 | 137 | 6 | - | - | - | - | - | 83 | - |
| District 7 | 611 | 384 | 5 | - | - | - | - | - | 222 | - |
| Jena town (part) | - | - | - | - | - | - | - | - | - | - |
| Midway CDP (part) | - | - | - | - | - | - | - | - | - | - |
| District 8 | 735 | 480 | - | 8 | - | - | - | - | 232 | 15 |
| Tullos town (part) | - | - | - | - | - | - | - | - | - | - |
| District 9 | 739 | 414 | - | 6 | - | - | - | - | 228 | 91 |
| District 10 | 522 | 289 | 5 | 61 | - | - | 5 | - | 162 | - |
| Jena town (part) | 68 | 30 | - | 34 | - | - | - | - | 4 | - |
| Midway CDP (part) | 348 | 174 | 5 | 27 | - | - | 5 | - | 137 | - |
| Lincoln Parish | 17 000 | 10 111 | 379 | 2 126 | 552 | 175 | 375 | 380 | 2 892 | 10 |
| District 1-A | 2 014 | 1 032 | 46 | 378 | 104 | 24 | 117 | 77 | 236 | - |
| Ruston city (part) | 1 778 | 938 | 46 | 378 | 104 | 24 | 117 | 77 | 94 | - |
| District 1-B | 1 458 | 1 144 | 37 | 153 | - | 5 | 19 | - | 100 | - |
| Ruston city (part) | 1 239 | 1 025 | 37 | 153 | - | 5 | 19 | - | - | - |
| District 1-C | 1 846 | 922 | 90 | 349 | 72 | 75 | 72 | 65 | 201 | - |
| Ruston city (part) | 1 377 | 644 | 90 | 336 | 72 | 75 | 24 | 59 | 77 | - |
| District 1-D | 928 | 544 | 78 | 126 | 29 | - | - | 8 | 143 | - |
| Ruston city (part) | 714 | 478 | 73 | 126 | 22 | - | - | 8 | 7 | - |
| District 1-E | 1 632 | 885 | 13 | 356 | 93 | 23 | - | 102 | 160 | - |
| Ruston city (part) | 1 364 | 735 | 13 | 349 | 93 | 23 | - | 102 | 49 | - |
| District 1-F | 1 634 | 776 | 26 | 189 | 45 | 32 | 127 | 74 | 365 | - |
| Ruston city (part) | 1 044 | 488 | 26 | 169 | 45 | 32 | 127 | 74 | 83 | - |
| District 1-G | 862 | 601 | 6 | 222 | 22 | - | 6 | - | 5 | - |
| Ruston city (part) | 862 | 601 | 6 | 222 | 22 | - | 6 | - | 5 | - |
| District 2-A | 885 | 539 | 17 | 138 | 4 | 8 | - | - | 179 | - |
| Grambling town (part) | 596 | 354 | 17 | 120 | 4 | 8 | - | - | 93 | - |
| District 2-B | 999 | 448 | 16 | 177 | 158 | 2 | 24 | 54 | 120 | - |
| Grambling town (part) | 815 | 400 | 16 | 177 | 83 | 2 | 24 | 54 | 59 | - |
| Ruston city (part) | 75 | - | - | - | 75 | - | - | - | - | - |
| District 3 | 1 596 | 1 060 | 23 | 19 | 11 | 2 | 2 | - | 476 | 3 |
| Simsboro village | 341 | 196 | 3 | 13 | 9 | 2 | 2 | - | 113 | 3 |
| Vienna town | 167 | 131 | - | - | 2 | - | - | - | 34 | - |
| District 4 | 1 531 | 1 019 | 13 | 7 | 14 | - | 8 | - | 467 | 3 |
| Dubach town | 390 | 294 | 6 | 7 | 14 | - | 8 | - | 61 | - |
| District 5 | 1 615 | 1 141 | 14 | 12 | - | 4 | - | - | 440 | 4 |

Table 17. **Units in Structure: 2000**—Con.

[Data based on a sample (except Tables 65-68). For information on confidentiality protection, coverage, sampling error, and nonsampling error, see Appendix G.
For location of definitions, see "How to Use This Census Report"]

| State<br>Parish<br>Parish Subdivision<br>Place | Total housing units | Units in structure | | | | | | | | |
|---|---|---|---|---|---|---|---|---|---|---|
| | | 1 unit, detached | 1 unit, attached | 2 to 4 units | 5 to 9 units | 10 to 19 units | 20 to 49 units | 50 or more units | Mobile home | Boat, RV, van, etc. |
| Lincoln Parish—Con. | | | | | | | | | | |
| District 5—Con. | | | | | | | | | | |
| Choudrant village | 263 | 174 | 2 | 12 | - | 4 | - | - | 71 | - |
| Downsville village (part) | 17 | 17 | - | - | - | - | - | - | - | - |
| Ruston city (part) | - | - | - | - | - | - | - | - | - | - |
| Livingston Parish | 36 212 | 22 993 | 201 | 741 | 259 | 67 | 197 | 41 | 11 593 | 120 |
| District 1 | 3 326 | 2 016 | 21 | 24 | 8 | 19 | 39 | - | 1 178 | 21 |
| Livingston town (part) | 610 | 463 | - | 21 | 8 | - | 39 | - | 77 | 2 |
| Walker town (part) | 40 | 21 | - | - | - | 10 | - | - | 9 | - |
| District 2 | 4 657 | 3 217 | - | 26 | 7 | - | 36 | - | 1 362 | 9 |
| District 3 | 4 284 | 2 539 | 9 | 88 | 68 | 19 | 34 | 20 | 1 499 | 8 |
| Denham Springs city (part) | - | - | - | - | - | - | - | - | - | - |
| District 4 | 3 552 | 2 962 | 28 | 277 | 108 | 22 | 55 | 21 | 79 | - |
| Denham Springs city (part) | 3 552 | 2 962 | 28 | 277 | 108 | 22 | 55 | 21 | 79 | - |
| District 5 | 4 053 | 2 506 | 42 | 14 | 9 | 6 | - | - | 1 469 | 7 |
| Denham Springs city (part) | - | - | - | - | - | - | - | - | - | - |
| District 6 | 4 294 | 2 333 | 32 | 30 | 6 | - | - | - | 1 862 | 31 |
| Denham Springs city (part) | - | - | - | - | - | - | - | - | - | - |
| French Settlement village | 442 | 300 | 4 | - | - | - | - | - | 133 | 5 |
| Livingston town (part) | - | - | - | - | - | - | - | - | - | - |
| Port Vincent village | 295 | 232 | - | - | - | - | - | - | 53 | 10 |
| Walker town (part) | 9 | 9 | - | - | - | - | - | - | - | - |
| District 7 | 4 205 | 2 500 | 16 | 169 | 20 | - | 9 | - | 1 478 | 13 |
| Denham Springs city (part) | - | - | - | - | - | - | - | - | - | - |
| Walker town (part) | 1 942 | 1 234 | 10 | 143 | 20 | - | 9 | - | 526 | - |
| District 8 | 4 195 | 2 806 | 41 | 58 | 8 | 1 | 16 | - | 1 236 | 29 |
| Killian village | 615 | 499 | 19 | - | 2 | - | - | - | 95 | - |
| Springfield town | 196 | 144 | 8 | 8 | 6 | 1 | - | - | 27 | 2 |
| District 9 | 3 646 | 2 114 | 12 | 55 | 25 | - | 8 | - | 1 430 | 2 |
| Albany village | 403 | 234 | 2 | 52 | 25 | - | 8 | - | 82 | - |
| Madison Parish | 4 979 | 3 619 | 66 | 304 | 305 | 12 | 63 | 12 | 584 | 14 |
| District 1 | 673 | 409 | 6 | 21 | 10 | - | 5 | - | 220 | 2 |
| Delta village | 112 | 33 | - | - | - | - | - | - | 77 | 2 |
| Mound village | 7 | 7 | - | - | - | - | - | - | - | - |
| Richmond village (part) | 3 | 3 | - | - | - | - | - | - | - | - |
| Tallulah city (part) | - | - | - | - | - | - | - | - | - | - |
| District 2 | 710 | 455 | - | 31 | 42 | - | 7 | - | 163 | 12 |
| Richmond village (part) | 31 | 6 | - | - | - | - | - | - | 25 | - |
| Tallulah city (part) | 124 | 44 | - | 31 | 42 | - | 7 | - | - | - |
| District 3 | 545 | 342 | 7 | 6 | 103 | - | - | - | 87 | - |
| Tallulah city (part) | 223 | 114 | - | 6 | 103 | - | - | - | - | - |
| District 4 | 516 | 458 | 23 | 14 | - | - | - | - | 21 | - |
| Tallulah city (part) | 516 | 458 | 23 | 14 | - | - | - | - | 21 | - |
| District 5 | 542 | 392 | - | 25 | 125 | - | - | - | - | - |
| Tallulah city (part) | 542 | 392 | - | 25 | 125 | - | - | - | - | - |
| District 6 | 566 | 385 | 16 | 83 | 19 | 12 | 7 | - | 44 | - |
| Tallulah city (part) | 566 | 385 | 16 | 83 | 19 | 12 | 7 | - | 44 | - |
| District 7 | 790 | 625 | 11 | 71 | 6 | - | 44 | 12 | 21 | - |
| Tallulah city (part) | 790 | 625 | 11 | 71 | 6 | - | 44 | 12 | 21 | - |
| District 8 | 637 | 553 | 3 | 53 | - | - | - | - | 28 | - |
| Richmond village (part) | 162 | 141 | - | 5 | - | - | - | - | 16 | - |
| Tallulah city (part) | 475 | 412 | 3 | 48 | - | - | - | - | 12 | - |
| Morehouse Parish | 12 711 | 9 485 | 158 | 616 | 146 | 47 | 109 | 87 | 2 036 | 27 |
| District 1 | 2 026 | 1 476 | 4 | 19 | - | 8 | - | - | 508 | 11 |
| Bonita village | 138 | 108 | 4 | - | - | - | - | - | 24 | 2 |
| District 2 | 1 727 | 1 212 | 22 | 26 | 42 | - | 43 | - | 380 | 2 |
| Collinston village (part) | 103 | 83 | - | - | - | - | - | - | 18 | 2 |
| Mer Rouge village | 302 | 199 | 9 | 2 | 42 | - | 34 | - | 16 | - |
| Oak Ridge village | 66 | 64 | - | - | - | - | - | - | 2 | - |
| District 3 | 1 848 | 1 310 | 26 | 130 | 31 | 15 | 20 | 5 | 311 | - |
| Bastrop city (part) | 14 | 14 | - | - | - | - | - | - | - | - |
| District 4 | 1 846 | 1 460 | 21 | 14 | - | 6 | 9 | - | 322 | 14 |
| Bastrop city (part) | 386 | 328 | - | 8 | - | - | - | - | 50 | - |
| Collinston village (part) | 50 | 28 | 1 | - | - | 6 | 9 | - | 6 | - |
| District 5 | 2 011 | 1 414 | 25 | 203 | 20 | - | 26 | 82 | 241 | - |
| Bastrop city (part) | 2 011 | 1 414 | 25 | 203 | 20 | - | 26 | 82 | 241 | - |
| District 6 | 1 666 | 1 371 | 52 | 71 | 6 | 6 | - | - | 160 | - |
| Bastrop city (part) | 1 666 | 1 371 | 52 | 71 | 6 | 6 | - | - | 160 | - |
| District 7 | 1 587 | 1 242 | 8 | 153 | 47 | 12 | 11 | - | 114 | - |
| Bastrop city (part) | 1 321 | 1 016 | 8 | 153 | 47 | 12 | 11 | - | 74 | - |
| Natchitoches Parish | 16 890 | 10 860 | 267 | 1 002 | 368 | 119 | 296 | 310 | 3 621 | 47 |
| District 1 | 1 588 | 1 054 | 17 | 48 | 47 | - | 12 | 23 | 387 | - |
| Natchitoches city (part) | 541 | 509 | 8 | - | - | - | - | - | 24 | - |
| District 2 | 1 319 | 882 | 26 | 215 | 32 | 7 | 46 | - | 111 | - |
| Natchitoches city (part) | 1 319 | 882 | 26 | 215 | 32 | 7 | 46 | - | 111 | - |
| District 3 | 1 341 | 877 | 61 | 222 | 47 | - | 55 | 56 | 23 | - |
| Natchitoches city (part) | 1 341 | 877 | 61 | 222 | 47 | - | 55 | 56 | 23 | - |
| District 4 | 937 | 621 | 7 | 31 | 12 | 15 | 14 | 13 | 224 | - |
| Natchitoches city (part) | 59 | 5 | - | - | 12 | 15 | 14 | 13 | - | - |
| District 5 | 1 823 | 965 | 77 | 324 | 85 | 52 | 91 | 47 | 182 | - |
| Natchitoches city (part) | 1 823 | 965 | 77 | 324 | 85 | 52 | 91 | 47 | 182 | - |
| District 6 | 1 544 | 1 090 | 41 | 88 | 99 | 33 | 25 | 168 | - | - |
| Natchitoches city (part) | 1 544 | 1 090 | 41 | 88 | 99 | 33 | 25 | 168 | - | - |
| District 7 | 1 961 | 1 243 | 4 | 9 | - | - | - | - | 658 | 47 |
| Ashland village | 153 | 119 | - | - | - | - | - | - | 34 | - |
| Clarence village (part) | 39 | 33 | - | - | - | - | - | - | 6 | - |
| Goldonna village | 192 | 130 | - | 2 | - | - | - | - | 58 | 2 |
| District 8 | 1 471 | 987 | 4 | 31 | 10 | - | 7 | - | 432 | - |
| Campti town | 468 | 282 | 2 | 20 | 2 | - | 5 | - | 157 | - |
| Clarence village (part) | 171 | 125 | 2 | 11 | - | - | 2 | - | 31 | - |
| Natchitoches city (part) | 26 | 12 | - | - | - | - | - | - | 14 | - |
| District 9 | 1 586 | 1 040 | 7 | 7 | - | - | - | 3 | 529 | - |
| Powhatan village | 86 | 74 | 2 | - | - | - | - | - | 10 | - |
| Robeline village | 108 | 63 | - | - | - | - | - | 3 | 42 | - |
| District 10 | 1 702 | 1 064 | 16 | 17 | 31 | 12 | - | - | 562 | - |

Table 17. **Units in Structure: 2000**—Con.

[Data based on a sample (except Tables 65-68). For information on confidentiality protection, coverage, sampling error, and nonsampling error, see Appendix G.
For location of definitions, see "How to Use This Census Report"]

| State<br>Parish<br>Parish Subdivision<br>Place | Total housing units | Units in structure | | | | | | | | |
|---|---|---|---|---|---|---|---|---|---|---|
| | | 1 unit, detached | 1 unit, attached | 2 to 4 units | 5 to 9 units | 10 to 19 units | 20 to 49 units | 50 or more units | Mobile home | Boat, RV, van, etc. |
| Natchitoches Parish—Con. | | | | | | | | | | |
| District 10—Con. | | | | | | | | | | |
| Natchitoches city (part) | 56 | 18 | - | - | 18 | 12 | - | - | 8 | - |
| Provencal village | 299 | 155 | - | 11 | - | - | - | - | 133 | - |
| District 11 | 1 618 | 1 037 | 7 | 10 | 5 | - | 46 | - | 513 | - |
| Natchez village | 262 | 115 | 2 | 1 | 3 | - | 30 | - | 111 | - |
| Natchitoches city (part) | - | - | - | - | - | - | - | - | - | - |
| Orleans Parish | 215 091 | 90 125 | 32 185 | 50 134 | 12 139 | 9 106 | 6 422 | 14 137 | 738 | 105 |
| New Orleans city | 215 091 | 90 125 | 32 185 | 50 134 | 12 139 | 9 106 | 6 422 | 14 137 | 738 | 105 |
| Ouachita Parish | 60 154 | 40 050 | 1 259 | 5 154 | 2 370 | 833 | 824 | 1 777 | 7 851 | 36 |
| District A | 11 920 | 8 210 | 198 | 840 | 417 | 263 | 163 | 320 | 1 509 | - |
| Claiborne CDP | 3 997 | 2 726 | 124 | 300 | 124 | 33 | - | 99 | 591 | - |
| West Monroe city (part) | 3 884 | 2 437 | 45 | 429 | 265 | 230 | 126 | 159 | 193 | - |
| District B | 11 277 | 6 951 | 139 | 162 | 110 | 9 | - | 13 | 3 857 | 36 |
| Brownsville-Bawcomville CDP | 3 369 | 2 101 | 28 | 20 | 39 | - | - | - | 1 176 | 5 |
| West Monroe city (part) | 893 | 711 | 57 | 68 | 13 | 9 | - | - | 35 | - |
| District C | 10 824 | 7 272 | 265 | 1 157 | 619 | 255 | 421 | 647 | 188 | - |
| Monroe city (part) | 7 987 | 5 140 | 196 | 962 | 525 | 222 | 267 | 639 | 36 | - |
| Sterlington town (part) | 517 | 380 | 9 | 18 | 47 | 3 | 17 | 1 | 42 | - |
| West Monroe city (part) | 1 523 | 1 109 | 55 | 131 | 41 | 24 | 106 | 7 | 50 | - |
| District D | 8 582 | 5 484 | 243 | 986 | 242 | 118 | 99 | 481 | 929 | - |
| Monroe city (part) | 5 544 | 3 350 | 190 | 849 | 174 | 107 | 84 | 455 | 335 | - |
| Richwood town (part) | 536 | 344 | 4 | 54 | 44 | 4 | 15 | 20 | 51 | - |
| District E | 9 922 | 6 396 | 153 | 1 091 | 790 | 145 | 118 | 277 | 952 | - |
| Monroe city (part) | 1 404 | 747 | 37 | 236 | 141 | 79 | 64 | 95 | 5 | - |
| Sterlington town (part) | 18 | 18 | - | - | - | - | - | - | - | - |
| Swartz CDP | 1 635 | 1 130 | - | 44 | 98 | 12 | 9 | - | 342 | - |
| District F | 7 629 | 5 737 | 261 | 918 | 192 | 43 | 23 | 39 | 416 | - |
| Monroe city (part) | 6 384 | 4 864 | 245 | 904 | 186 | 43 | 23 | 39 | 80 | - |
| Richwood town (part) | 37 | 7 | - | - | - | - | - | - | 30 | - |
| Plaquemines Parish | 10 481 | 5 981 | 172 | 719 | 124 | 83 | 37 | - | 3 303 | 62 |
| District 1 | 1 010 | 618 | - | 26 | - | - | - | - | 360 | 6 |
| District 2 | 1 208 | 794 | 16 | 161 | 57 | 12 | 25 | - | 143 | - |
| Belle Chasse CDP (part) | 1 208 | 794 | 16 | 161 | 57 | 12 | 25 | - | 143 | - |
| District 3 | 1 347 | 1 087 | 30 | 159 | - | 8 | - | - | 43 | 20 |
| Belle Chasse CDP (part) | 1 347 | 1 087 | 30 | 159 | - | 8 | - | - | 43 | 20 |
| District 4 | 1 121 | 519 | 83 | 258 | 46 | - | - | - | 215 | - |
| Belle Chasse CDP (part) | 1 006 | 469 | 83 | 258 | 46 | - | - | - | 150 | - |
| District 5 | 1 533 | 1 036 | 29 | 9 | - | - | - | - | 454 | 5 |
| Port Sulphur CDP (part) | 336 | 227 | 6 | - | - | - | - | - | 103 | - |
| District 6 | 900 | 580 | - | 6 | 11 | - | - | - | 303 | - |
| Empire CDP (part) | 45 | 19 | - | - | - | - | - | - | 26 | - |
| Port Sulphur CDP (part) | 855 | 561 | - | 6 | 11 | - | - | - | 277 | - |
| District 7 | 1 345 | 599 | 14 | 100 | - | 28 | 12 | - | 592 | - |
| Buras-Triumph CDP (part) | 396 | 90 | - | 78 | - | - | - | - | 228 | - |
| Empire CDP (part) | 901 | 497 | 14 | 22 | - | 16 | 12 | - | 340 | - |
| District 8 | 1 000 | 499 | - | - | - | - | - | - | 494 | 7 |
| Boothville-Venice CDP (part) | - | - | - | - | - | - | - | - | - | - |
| Buras-Triumph CDP (part) | 1 000 | 499 | - | - | - | - | - | - | 494 | 7 |
| District 9 | 1 017 | 249 | - | - | 10 | 35 | - | - | 699 | 24 |
| Boothville-Venice CDP (part) | 939 | 249 | - | - | 10 | - | - | - | 668 | 12 |
| Buras-Triumph CDP (part) | - | - | - | - | - | - | - | - | - | - |
| Pointe Coupee Parish | 10 297 | 7 524 | 117 | 160 | 52 | 22 | 135 | 18 | 2 234 | 35 |
| District 1 | 929 | 561 | 4 | - | 6 | - | - | - | 351 | 7 |
| District 2 | 810 | 695 | 5 | 2 | - | - | - | - | 108 | - |
| Morganza village | 307 | 271 | 5 | 2 | - | - | - | - | 29 | - |
| District 3 | 717 | 552 | 6 | 23 | - | - | - | - | 136 | - |
| District 4 | 761 | 523 | 7 | 7 | 6 | - | - | - | 218 | - |
| District 5 | 1 778 | 1 246 | 26 | 5 | 9 | - | - | - | 476 | 16 |
| New Roads city (part) | 215 | 204 | 6 | 5 | - | - | - | - | - | - |
| District 6 | 940 | 691 | - | 18 | - | - | - | - | 231 | - |
| Livonia town (part) | - | - | - | - | - | - | - | - | - | - |
| District 7 | 404 | 346 | 7 | 21 | 7 | 8 | - | - | 15 | - |
| New Roads city (part) | 404 | 346 | 7 | 21 | 7 | 8 | - | - | 15 | - |
| District 8 | 484 | 378 | 12 | - | - | - | - | - | 94 | - |
| New Roads city (part) | 250 | 209 | 6 | - | - | - | - | - | 35 | - |
| District 9 | 794 | 516 | 15 | 55 | 13 | 14 | 133 | 18 | 30 | - |
| New Roads city (part) | 577 | 314 | 15 | 55 | 13 | 14 | 133 | 18 | 15 | - |
| District 10 | 889 | 601 | 4 | 14 | - | - | - | - | 270 | - |
| Livonia town (part) | 545 | 358 | 4 | 14 | - | - | - | - | 169 | - |
| District 11 | 791 | 570 | 6 | 2 | - | - | 2 | - | 199 | 12 |
| Fordoche town | 372 | 267 | - | 2 | - | - | - | - | 103 | - |
| Livonia town (part) | - | - | - | - | - | - | - | - | - | - |
| District 12 | 1 000 | 845 | 25 | 13 | 11 | - | - | - | 106 | - |
| New Roads city (part) | 611 | 497 | 25 | 13 | 11 | - | - | - | 65 | - |
| Rapides Parish | 52 038 | 36 141 | 998 | 3 978 | 1 285 | 851 | 532 | 1 071 | 7 089 | 93 |
| District A | 5 827 | 3 917 | 36 | 279 | 162 | 47 | 8 | 29 | 1 343 | 6 |
| Ball town | 1 508 | 1 009 | - | 146 | 70 | 5 | - | - | 278 | - |
| Pineville city (part) | 127 | 89 | - | - | - | 26 | - | - | 12 | - |
| District B | 6 279 | 3 989 | 74 | 648 | 332 | 221 | 81 | 184 | 745 | 5 |
| Pineville city (part) | 4 768 | 2 943 | 74 | 561 | 310 | 221 | 56 | 184 | 419 | - |
| District C | 5 360 | 4 171 | 48 | 87 | - | - | - | 19 | 1 028 | 7 |
| Deville CDP | 347 | 272 | - | - | - | - | - | - | 75 | - |
| Pineville city (part) | 605 | 569 | 11 | 9 | - | - | - | - | 16 | - |
| District D | 4 923 | 3 219 | 158 | 826 | 109 | 38 | 25 | 229 | 301 | 18 |
| Alexandria city (part) | 4 876 | 3 207 | 158 | 826 | 109 | 38 | 25 | 229 | 272 | 12 |
| District E | 6 179 | 4 377 | 55 | 187 | 128 | 140 | 38 | 61 | 1 169 | 24 |
| Alexandria city (part) | 760 | 547 | 11 | 41 | 29 | 68 | 17 | 17 | 30 | - |
| Boyce town | 494 | 335 | 11 | 72 | 3 | 2 | 2 | - | 69 | - |
| Woodworth town (part) | 67 | 56 | 4 | - | - | - | - | - | 7 | - |
| District F | 5 183 | 3 908 | 93 | 461 | 113 | 56 | 22 | 196 | 334 | - |
| Alexandria city (part) | 4 760 | 3 621 | 90 | 461 | 113 | 56 | 22 | 196 | 201 | - |
| District G | 6 581 | 4 554 | 259 | 433 | 372 | 222 | 306 | 303 | 132 | - |
| Alexandria city (part) | 6 418 | 4 391 | 259 | 433 | 372 | 222 | 306 | 303 | 132 | - |

Table 17. **Units in Structure: 2000**—Con.

[Data based on a sample (except Tables 65-68). For information on confidentiality protection, coverage, sampling error, and nonsampling error, see Appendix G. For location of definitions, see "How to Use This Census Report"]

| State<br>Parish<br>Parish Subdivision<br>Place | Total housing units | Units in structure | | | | | | | | |
|---|---|---|---|---|---|---|---|---|---|---|
| | | 1 unit, detached | 1 unit, attached | 2 to 4 units | 5 to 9 units | 10 to 19 units | 20 to 49 units | 50 or more units | Mobile home | Boat, RV, van, etc. |
| Rapides Parish—Con. | | | | | | | | | | |
| District H | 6 490 | 4 537 | 68 | 119 | 25 | 36 | 22 | 12 | 1 655 | 16 |
| Cheneyville town | 321 | 267 | 4 | 10 | 2 | - | - | - | 38 | - |
| Forest Hill village | 180 | 130 | 3 | - | - | - | - | - | 47 | - |
| Glenmora town | 702 | 516 | 8 | 49 | 1 | 6 | 10 | 3 | 106 | 3 |
| Lecompte town | 593 | 491 | 5 | 11 | 2 | 20 | - | 2 | 60 | 2 |
| McNary village | 86 | 58 | 3 | - | - | - | - | - | 25 | - |
| Woodworth town (part) | 347 | 257 | - | 2 | 4 | 7 | - | - | 77 | - |
| District I | 5 216 | 3 469 | 207 | 938 | 44 | 91 | 30 | 38 | 382 | 17 |
| Alexandria city (part) | 3 080 | 2 247 | 89 | 586 | 44 | 69 | 22 | 6 | 8 | 9 |
| Red River Parish | 3 988 | 2 656 | 37 | 155 | 17 | - | 53 | 6 | 1 042 | 22 |
| District 1 | 520 | 340 | - | - | - | - | - | - | 180 | - |
| District 2 | 667 | 441 | - | - | - | - | - | - | 219 | 7 |
| Coushatta town (part) | - | - | - | - | - | - | - | - | - | - |
| Martin village | 244 | 156 | - | - | - | - | - | - | 88 | - |
| District 3 | 680 | 451 | - | - | 2 | - | - | - | 212 | 15 |
| Hall Summit village | 122 | 70 | - | - | 2 | - | - | - | 48 | 2 |
| District 4 | 400 | 261 | 8 | 2 | - | - | - | - | 129 | - |
| Coushatta town (part) | 33 | 31 | - | 2 | - | - | - | - | - | - |
| District 5 | 639 | 310 | 12 | 132 | 7 | - | 43 | 6 | 129 | - |
| Coushatta town (part) | 482 | 238 | 12 | 132 | 7 | - | 43 | 6 | 44 | - |
| District 6 | 491 | 352 | 2 | - | - | - | - | - | 137 | - |
| Coushatta town (part) | - | - | - | - | - | - | - | - | - | - |
| District 7 | 591 | 501 | 15 | 21 | 8 | - | 10 | - | 36 | - |
| Coushatta town (part) | 299 | 241 | 11 | 21 | 8 | - | 10 | - | 8 | - |
| Edgefield village | 97 | 89 | 4 | - | - | - | - | - | 4 | - |
| Richland Parish | 8 335 | 5 922 | 91 | 407 | 68 | 9 | 51 | 47 | 1 711 | 29 |
| District 1 | 1 070 | 856 | 5 | 24 | 11 | 3 | - | - | 171 | - |
| Delhi town (part) | 584 | 468 | - | 24 | 11 | 3 | - | - | 78 | - |
| District 2 | 967 | 581 | - | 84 | 37 | - | - | - | 260 | 5 |
| Delhi town (part) | 665 | 433 | - | 60 | - | - | - | - | 167 | 5 |
| District 3 | 831 | 527 | 18 | 148 | 4 | - | - | 6 | 128 | - |
| Rayville town (part) | 315 | 142 | 12 | 148 | - | - | - | 6 | 7 | - |
| District 4 | 866 | 657 | - | 13 | - | - | - | - | 196 | - |
| Rayville town (part) | 151 | 124 | - | 13 | - | - | - | - | 14 | - |
| District 5 | 1 027 | 759 | 19 | 76 | 11 | 6 | 5 | 41 | 110 | - |
| Rayville town (part) | 421 | 282 | 19 | 51 | 11 | 6 | 5 | 41 | 6 | - |
| District 6 | 743 | 597 | 28 | 32 | - | - | 39 | - | 47 | - |
| Rayville town (part) | 743 | 597 | 28 | 32 | - | - | 39 | - | 47 | - |
| District 7 | 838 | 632 | - | 5 | - | - | - | - | 193 | 8 |
| District 8 | 963 | 665 | - | 12 | 5 | - | 5 | - | 276 | - |
| District 9 | 1 030 | 648 | 21 | 13 | - | - | 2 | - | 330 | 16 |
| Mangham town | 267 | 183 | 21 | 7 | - | - | 2 | - | 54 | - |
| Sabine Parish | 13 671 | 6 983 | 150 | 429 | 151 | 39 | 31 | 4 | 5 798 | 86 |
| District 1 | 1 077 | 739 | 2 | 27 | 18 | - | 4 | - | 259 | 28 |
| Florien village (part) | 289 | 181 | 2 | 24 | 18 | - | 4 | - | 54 | 6 |
| District 2 | 3 119 | 1 312 | 7 | 8 | - | - | - | - | 1 758 | 34 |
| District 3 | 1 172 | 877 | 26 | 10 | 4 | - | - | - | 251 | 4 |
| Many town (part) | 382 | 348 | 5 | 3 | 4 | - | - | - | 18 | 4 |
| District 4 | 971 | 491 | 33 | 196 | 62 | 39 | 20 | 4 | 126 | - |
| Many town (part) | 905 | 491 | 33 | 196 | 48 | - | 20 | - | 117 | - |
| District 5 | 1 034 | 570 | 6 | 24 | 31 | - | - | - | 401 | 2 |
| Fisher village | 108 | 89 | - | - | - | - | - | - | 17 | 2 |
| Florien village (part) | 2 | 2 | - | - | - | - | - | - | - | - |
| Many town (part) | - | - | - | - | - | - | - | - | - | - |
| District 6 | 2 374 | 1 001 | 7 | 16 | 6 | - | - | - | 1 344 | - |
| District 7 | 1 723 | 756 | 16 | 45 | - | - | - | - | 895 | 11 |
| Converse village | 199 | 100 | 8 | 27 | - | - | - | - | 64 | - |
| Noble village | 109 | 52 | - | - | - | - | - | - | 57 | - |
| District 8 | 1 041 | 586 | 49 | 48 | 30 | - | 2 | - | 326 | - |
| Zwolle town | 734 | 418 | 45 | 48 | 30 | - | - | - | 193 | - |
| District 9 | 1 160 | 651 | 4 | 55 | - | - | 5 | - | 438 | 7 |
| Pleasant Hill village | 345 | 188 | 4 | 55 | - | - | 5 | - | 93 | - |
| St. Bernard Parish | 26 790 | 19 118 | 1 564 | 2 742 | 618 | 310 | 108 | 190 | 2 109 | 31 |
| District A | 5 451 | 4 227 | 351 | 604 | 105 | 76 | 9 | 7 | 72 | - |
| Arabi CDP | 3 702 | 2 950 | 242 | 348 | 42 | 54 | 9 | 7 | 50 | - |
| Chalmette CDP (part) | 1 749 | 1 277 | 109 | 256 | 63 | 22 | - | - | 22 | - |
| District B | 5 441 | 2 694 | 817 | 1 275 | 258 | 172 | 81 | 14 | 130 | - |
| Chalmette CDP (part) | 5 441 | 2 694 | 817 | 1 275 | 258 | 172 | 81 | 14 | 130 | - |
| District C | 5 064 | 4 237 | 167 | 253 | 103 | 24 | - | - | 280 | - |
| Chalmette CDP (part) | 5 064 | 4 237 | 167 | 253 | 103 | 24 | - | - | 280 | - |
| District D | 5 465 | 4 032 | 175 | 518 | 120 | 38 | 18 | 169 | 389 | 6 |
| Chalmette CDP (part) | 636 | 421 | 26 | 165 | 12 | 12 | - | - | - | - |
| Meraux CDP | 3 828 | 2 922 | 56 | 192 | 99 | 26 | 18 | 169 | 346 | - |
| Violet CDP (part) | 1 001 | 689 | 93 | 161 | 9 | - | - | - | 43 | 6 |
| District E | 5 369 | 3 928 | 54 | 92 | 32 | - | - | - | 1 238 | 25 |
| Poydras CDP | 1 484 | 981 | 15 | 20 | - | - | - | - | 457 | 11 |
| Violet CDP (part) | 1 880 | 1 708 | 33 | 49 | 15 | - | - | - | 75 | - |
| St. Charles Parish | 17 430 | 13 198 | 370 | 1 139 | 511 | 117 | 34 | 89 | 1 910 | 62 |
| District 1 | 2 367 | 1 671 | 44 | 241 | 68 | 4 | 19 | 11 | 264 | 45 |
| Boutte CDP (part) | 285 | 154 | - | 63 | 7 | - | - | - | 61 | - |
| Destrehan CDP (part) | 714 | 590 | 39 | 54 | 31 | - | - | - | - | - |
| Hahnville CDP | 1 076 | 751 | 5 | 124 | 30 | 4 | 19 | 11 | 87 | 45 |
| Killona CDP (part) | 281 | 165 | - | - | - | - | - | - | 116 | - |
| Luling CDP (part) | 11 | 11 | - | - | - | - | - | - | - | - |
| Taft CDP | - | - | - | - | - | - | - | - | - | - |
| District 2 | 2 590 | 2 310 | 23 | 27 | 82 | - | - | - | 148 | - |
| Ama CDP | 492 | 413 | 7 | - | - | - | - | - | 72 | - |
| Destrehan CDP (part) | 178 | 170 | - | - | - | - | - | - | 8 | - |
| Luling CDP (part) | 1 908 | 1 727 | 16 | 27 | 82 | - | - | - | 56 | - |
| St. Rose CDP (part) | 6 | - | - | - | - | - | - | - | 6 | - |
| District 3 | 2 585 | 2 045 | 124 | 264 | 34 | 39 | 8 | - | 71 | - |
| Destrehan CDP (part) | 2 585 | 2 045 | 124 | 264 | 34 | 39 | 8 | - | 71 | - |
| District 4 | 2 487 | 1 718 | 36 | 113 | 8 | 6 | - | - | 600 | 6 |

Table 17. **Units in Structure: 2000**—Con.

[Data based on a sample (except Tables 65-68). For information on confidentiality protection, coverage, sampling error, and nonsampling error, see Appendix G.
For location of definitions, see "How to Use This Census Report"]

| State<br>Parish<br>Parish Subdivision<br>Place | Total housing units | Units in structure | | | | | | | | |
|---|---|---|---|---|---|---|---|---|---|---|
| | | 1 unit, detached | 1 unit, attached | 2 to 4 units | 5 to 9 units | 10 to 19 units | 20 to 49 units | 50 or more units | Mobile home | Boat, RV, van, etc. |
| St. Charles Parish—Con. | | | | | | | | | | |
| District 4—Con. | | | | | | | | | | |
| Bayou Gauche CDP | 683 | 570 | - | - | - | - | - | - | 107 | 6 |
| Boutte CDP (part) | 366 | 198 | 36 | 43 | 8 | - | - | - | 81 | - |
| Des Allemands CDP (part) | 781 | 574 | - | 11 | - | 6 | - | - | 190 | - |
| Killona CDP (part) | - | - | - | - | - | - | - | - | - | - |
| Luling CDP (part) | - | - | - | - | - | - | - | - | - | - |
| Paradis CDP | 522 | 306 | - | 59 | - | - | - | - | 157 | - |
| District 5 | 2 405 | 1 606 | 66 | 117 | 252 | 36 | 7 | 71 | 250 | - |
| St. Rose CDP (part) | 2 391 | 1 592 | 66 | 117 | 252 | 36 | 7 | 71 | 250 | - |
| District 6 | 2 654 | 2 014 | 69 | 124 | 25 | 8 | - | - | 403 | 11 |
| Destrehan CDP (part) | 256 | 155 | 54 | 40 | - | - | - | - | 7 | - |
| Montz CDP | 388 | 280 | - | - | - | - | - | - | 108 | - |
| New Sarpy CDP | 595 | 400 | 15 | 20 | - | - | - | - | 160 | - |
| Norco CDP | 1 415 | 1 179 | - | 64 | 25 | 8 | - | - | 128 | 11 |
| District 7 | 2 342 | 1 834 | 8 | 253 | 42 | 24 | - | 7 | 174 | - |
| Boutte CDP (part) | 145 | 52 | - | 37 | - | - | - | - | 56 | - |
| Luling CDP (part) | 2 197 | 1 782 | 8 | 216 | 42 | 24 | - | 7 | 118 | - |
| St. Helena Parish | 5 034 | 2 798 | 61 | 45 | 9 | 23 | 31 | - | 1 851 | 216 |
| District 1 | 945 | 529 | 21 | - | - | - | - | - | 303 | 92 |
| District 2 | 817 | 395 | - | 27 | 9 | 23 | 23 | - | 309 | 31 |
| Greensburg town | 275 | 185 | - | 5 | 3 | 23 | 23 | - | 36 | - |
| District 3 | 963 | 499 | 9 | - | - | - | - | - | 430 | 25 |
| Montpelier village (part) | - | - | - | - | - | - | - | - | - | - |
| District 4 | 819 | 463 | 6 | 9 | - | - | - | - | 304 | 37 |
| District 5 | 691 | 427 | 1 | 9 | - | - | - | - | 252 | 2 |
| Montpelier village (part) | 105 | 65 | 1 | - | - | - | - | - | 37 | 2 |
| District 6 | 799 | 485 | 24 | - | - | - | 8 | - | 253 | 29 |
| St. James Parish | 7 605 | 5 394 | 76 | 465 | 42 | 3 | 13 | 22 | 1 587 | 3 |
| District 1 | 1 309 | 992 | 9 | 44 | 6 | - | - | - | 255 | 3 |
| Gramercy town | 1 162 | 849 | 9 | 44 | 2 | - | - | - | 255 | 3 |
| Lutcher town (part) | 72 | 72 | - | - | - | - | - | - | - | - |
| District 2 | 1 060 | 818 | 4 | 100 | 27 | - | - | - | 111 | - |
| Lutcher town (part) | 1 060 | 818 | 4 | 100 | 27 | - | - | - | 111 | - |
| District 3 | 1 141 | 823 | 4 | 31 | - | 3 | 4 | 10 | 266 | - |
| Lutcher town (part) | 240 | 138 | 4 | 8 | - | - | - | - | 90 | - |
| District 4 | 988 | 621 | 14 | 62 | - | - | - | 12 | 279 | - |
| District 5 | 898 | 495 | 10 | 101 | 9 | - | 9 | - | 274 | - |
| District 6 | 1 039 | 707 | 7 | 111 | - | - | - | - | 214 | - |
| North Vacherie CDP | 846 | 554 | 7 | 111 | - | - | - | - | 174 | - |
| South Vacherie CDP (part) | 142 | 107 | - | - | - | - | - | - | 35 | - |
| District 7 | 1 170 | 938 | 28 | 16 | - | - | - | - | 188 | - |
| South Vacherie CDP (part) | 1 170 | 938 | 28 | 16 | - | - | - | - | 188 | - |
| St. John the Baptist Parish | 15 532 | 11 750 | 326 | 996 | 150 | 102 | 20 | 139 | 1 957 | 92 |
| District 1 | 1 794 | 1 084 | 4 | 94 | 6 | - | - | - | 535 | 71 |
| Edgard CDP | 905 | 583 | - | 64 | 6 | - | - | - | 252 | - |
| Laplace CDP (part) | 519 | 260 | 4 | 30 | - | - | - | - | 154 | 71 |
| Wallace CDP | 191 | 142 | - | - | - | - | - | - | 49 | - |
| District 2 | 2 085 | 1 553 | 25 | 57 | 6 | 22 | - | - | 422 | - |
| Garyville CDP | 975 | 695 | 25 | 30 | - | 15 | - | - | 210 | - |
| Reserve CDP (part) | 1 110 | 858 | - | 27 | 6 | 7 | - | - | 212 | - |
| District 3 | 2 218 | 1 575 | 72 | 218 | 37 | - | - | - | 316 | - |
| Laplace CDP (part) | 673 | 429 | 11 | 101 | 23 | - | - | - | 109 | - |
| Reserve CDP (part) | 1 545 | 1 146 | 61 | 117 | 14 | - | - | - | 207 | - |
| District 4 | 2 250 | 1 856 | 17 | 246 | 25 | - | - | - | 106 | - |
| Laplace CDP (part) | 1 491 | 1 190 | - | 187 | 25 | - | - | - | 89 | - |
| Reserve CDP (part) | 759 | 666 | 17 | 59 | - | - | - | - | 17 | - |
| District 5 | 2 962 | 2 031 | 112 | 179 | 37 | 25 | 5 | - | 558 | 15 |
| Laplace CDP (part) | 2 962 | 2 031 | 112 | 179 | 37 | 25 | 5 | - | 558 | 15 |
| Reserve CDP (part) | - | - | - | - | - | - | - | - | - | - |
| District 6 | 1 531 | 1 353 | 47 | 101 | 15 | - | - | 9 | - | 6 |
| Laplace CDP (part) | 1 531 | 1 353 | 47 | 101 | 15 | - | - | 9 | - | 6 |
| District 7 | 2 692 | 2 298 | 49 | 101 | 24 | 55 | 15 | 130 | 20 | - |
| Laplace CDP (part) | 2 692 | 2 298 | 49 | 101 | 24 | 55 | 15 | 130 | 20 | - |
| St. Landry Parish | 36 216 | 26 089 | 529 | 1 835 | 451 | 191 | 402 | 356 | 6 260 | 103 |
| District 1 | 2 744 | 1 902 | 49 | 258 | 6 | - | - | 121 | 401 | 7 |
| Opelousas city (part) | 1 844 | 1 152 | 49 | 235 | 6 | - | - | 121 | 274 | 7 |
| District 2 | 3 244 | 2 229 | 100 | 367 | 62 | 31 | 14 | 16 | 425 | - |
| Opelousas city (part) | 2 353 | 1 555 | 100 | 326 | 50 | 31 | 7 | 16 | 268 | - |
| District 3 | 3 105 | 2 348 | 29 | 133 | 38 | 16 | 74 | 119 | 348 | - |
| Opelousas city (part) | 2 013 | 1 461 | 22 | 132 | 38 | 16 | 74 | 119 | 151 | - |
| District 4 | 2 395 | 1 886 | 25 | 92 | 22 | - | 10 | - | 360 | - |
| Washington town | 534 | 352 | 17 | 82 | 4 | - | 10 | - | 69 | - |
| District 5 | 2 579 | 1 912 | 18 | 104 | 13 | 9 | 7 | - | 470 | 46 |
| Melville town | 636 | 434 | 4 | 33 | 7 | - | 7 | - | 148 | 3 |
| Palmetto village | 106 | 77 | 5 | 5 | - | - | - | - | 19 | - |
| District 6 | 3 210 | 2 032 | 46 | 50 | 45 | - | 15 | - | 998 | 24 |
| Krotz Springs town | 556 | 276 | 4 | 16 | 19 | - | - | - | 238 | 3 |
| Port Barre town | 956 | 589 | 15 | 34 | 26 | - | 15 | - | 270 | 7 |
| District 7 | 2 797 | 1 965 | 36 | 70 | 13 | 2 | 4 | 2 | 687 | 18 |
| Arnaudville town (part) | 527 | 391 | 11 | 29 | 11 | 2 | 1 | - | 78 | 4 |
| Leonville town | 380 | 272 | 8 | 11 | - | - | 2 | - | 87 | - |
| District 8 | 2 807 | 1 941 | 44 | 122 | 39 | 24 | 8 | 21 | 600 | 8 |
| Cankton village | 159 | 98 | 1 | - | - | - | - | - | 60 | - |
| Grand Coteau town | 418 | 301 | 4 | 34 | 4 | 3 | - | - | 72 | - |
| Sunset town | 974 | 638 | 32 | 80 | 33 | 21 | 8 | 15 | 147 | - |
| District 9 | 3 015 | 2 231 | 61 | 124 | 65 | 31 | 58 | 38 | 407 | - |
| Opelousas city (part) | 1 799 | 1 436 | 61 | 93 | 46 | 31 | 51 | 38 | 43 | - |
| District 10 | 2 916 | 1 917 | 27 | 162 | 16 | 8 | 104 | - | 682 | - |
| Opelousas city (part) | 1 882 | 1 247 | 25 | 136 | 16 | 8 | 97 | - | 353 | - |
| District 11 | 2 424 | 1 954 | 26 | 24 | 32 | 7 | 14 | 6 | 361 | - |
| Eunice city (part) | - | - | - | - | - | - | - | - | - | - |
| District 12 | 2 520 | 1 823 | 25 | 203 | 87 | 33 | 75 | 13 | 261 | - |

Table 17. **Units in Structure: 2000**—Con.

[Data based on a sample (except Tables 65-68). For information on confidentiality protection, coverage, sampling error, and nonsampling error, see Appendix G.
For location of definitions, see "How to Use This Census Report"]

| State<br>Parish<br>Parish Subdivision<br>Place | Total housing units | Units in structure | | | | | | | | |
|---|---|---|---|---|---|---|---|---|---|---|
| | | 1 unit, detached | 1 unit, attached | 2 to 4 units | 5 to 9 units | 10 to 19 units | 20 to 49 units | 50 or more units | Mobile home | Boat, RV, van, etc. |
| St. Landry Parish—Con. | | | | | | | | | | |
| District 12—Con. | | | | | | | | | | |
| Eunice city (part) | 2 179 | 1 579 | 18 | 198 | 87 | 33 | 75 | 13 | 176 | - |
| District 13 | 2 460 | 1 949 | 43 | 126 | 13 | 30 | 19 | 20 | 260 | - |
| Eunice city (part) | 2 363 | 1 862 | 43 | 126 | 13 | 30 | 19 | 20 | 250 | - |
| St. Martin Parish | 20 245 | 13 190 | 284 | 503 | 320 | 140 | 58 | 14 | 5 460 | 276 |
| District 1 | 2 470 | 1 564 | 18 | 78 | 14 | - | 5 | - | 619 | 172 |
| St. Martinville city (part) | 605 | 453 | 5 | 66 | 14 | - | 5 | - | 62 | - |
| District 2 | 1 937 | 1 214 | 68 | 24 | 32 | - | 18 | - | 575 | 6 |
| Broussard town (part) | - | - | - | - | - | - | - | - | - | - |
| St. Martinville city (part) | 877 | 571 | 62 | 19 | 12 | - | 18 | - | 195 | - |
| District 3 | 1 900 | 1 242 | 32 | 97 | 53 | 92 | 35 | 14 | 335 | - |
| Parks village (part) | 72 | 54 | 3 | 5 | 7 | 1 | - | - | 2 | - |
| St. Martinville city (part) | 1 207 | 749 | 29 | 83 | 46 | 91 | 35 | 14 | 160 | - |
| District 4 | 2 033 | 1 257 | - | 6 | 24 | 10 | - | - | 713 | 23 |
| Broussard town (part) | - | - | - | - | - | - | - | - | - | - |
| Parks village (part) | 193 | 162 | - | - | 2 | - | - | - | 29 | - |
| St. Martinville city (part) | 19 | 19 | - | - | - | - | - | - | - | - |
| District 5 | 2 922 | 1 822 | 30 | 12 | 28 | - | - | - | 987 | 43 |
| District 6 | 2 249 | 1 582 | 51 | 184 | 49 | 8 | - | - | 367 | 8 |
| Breaux Bridge city (part) | 1 762 | 1 296 | 41 | 176 | 49 | 8 | - | - | 184 | 8 |
| District 7 | 2 143 | 1 333 | 59 | 71 | 100 | 30 | - | - | 535 | 15 |
| Breaux Bridge city (part) | 943 | 599 | 20 | 54 | 81 | 30 | - | - | 144 | 15 |
| Cecilia CDP (part) | 116 | 116 | - | - | - | - | - | - | - | - |
| District 8 | 2 326 | 1 601 | 15 | 18 | 7 | - | - | - | 678 | 7 |
| Breaux Bridge city (part) | - | - | - | - | - | - | - | - | - | - |
| Henderson town | 599 | 364 | 3 | 11 | - | - | - | - | 221 | - |
| District 9 | 2 265 | 1 575 | 11 | 13 | 13 | - | - | - | 651 | 2 |
| Arnaudville town (part) | 39 | 33 | 2 | - | - | - | - | - | 4 | - |
| Cecilia CDP (part) | 508 | 371 | 5 | - | - | - | - | - | 132 | - |
| St. Mary Parish | 21 650 | 14 311 | 393 | 1 154 | 472 | 304 | 311 | 15 | 4 631 | 59 |
| District 1 | 2 592 | 1 600 | 30 | 24 | 8 | - | - | - | 922 | 8 |
| Baldwin town (part) | 589 | 325 | 10 | - | 8 | - | - | - | 246 | - |
| Charenton CDP (part) | 652 | 352 | 8 | 5 | - | - | - | - | 280 | 7 |
| District 2 | 2 259 | 1 681 | 37 | 45 | - | 32 | 48 | - | 414 | 2 |
| Baldwin town (part) | 229 | 166 | 5 | - | - | - | - | - | 56 | 2 |
| Charenton CDP (part) | 83 | 55 | - | - | - | - | - | - | 28 | - |
| Franklin city (part) | 1 218 | 873 | 16 | 38 | - | 32 | 48 | - | 211 | - |
| District 3 | 2 573 | 1 877 | 47 | 88 | 30 | 37 | 73 | - | 415 | 6 |
| Franklin city (part) | 2 180 | 1 607 | 47 | 88 | 30 | 37 | 73 | - | 292 | 6 |
| District 4 | 2 534 | 1 680 | 9 | 180 | - | 19 | 22 | - | 624 | - |
| Bayou Vista CDP (part) | 1 693 | 1 106 | 9 | 124 | - | 19 | 22 | - | 413 | - |
| Berwick town (part) | - | - | - | - | - | - | - | - | - | - |
| Franklin city (part) | - | - | - | - | - | - | - | - | - | - |
| District 5 | 3 100 | 1 884 | 92 | 186 | 76 | 38 | 44 | 8 | 757 | 15 |
| Bayou Vista CDP (part) | - | - | - | - | - | - | - | - | - | - |
| Berwick town (part) | - | - | - | - | - | - | - | - | - | - |
| Patterson city | 2 064 | 1 326 | 92 | 159 | 21 | 38 | 44 | - | 384 | - |
| District 6 | 3 113 | 2 314 | 64 | 218 | 196 | 52 | 32 | - | 218 | 19 |
| Berwick town (part) | 1 082 | 762 | 19 | 60 | 74 | 34 | - | - | 133 | - |
| Morgan City city (part) | 2 031 | 1 552 | 45 | 158 | 122 | 18 | 32 | - | 85 | 19 |
| District 7 | 2 616 | 1 972 | 73 | 266 | 55 | 33 | 54 | 7 | 156 | - |
| Morgan City city (part) | 2 616 | 1 972 | 73 | 266 | 55 | 33 | 54 | 7 | 156 | - |
| District 8 | 2 863 | 1 303 | 41 | 147 | 107 | 93 | 38 | - | 1 125 | 9 |
| Amelia CDP | 903 | 284 | - | 10 | 25 | 51 | - | - | 533 | - |
| Berwick town (part) | 743 | 337 | 27 | 69 | 36 | - | - | - | 274 | - |
| Morgan City city (part) | 1 066 | 599 | 14 | 68 | 46 | 35 | 38 | - | 257 | 9 |
| St. Tammany Parish | 75 398 | 57 216 | 1 778 | 3 566 | 1 125 | 892 | 703 | 1 342 | 8 632 | 144 |
| District 1 | 5 636 | 4 453 | 130 | 235 | 103 | 59 | 27 | 180 | 433 | 16 |
| Covington city (part) | 2 189 | 1 830 | 59 | 139 | 13 | 59 | 21 | 22 | 39 | 7 |
| Madisonville town | 340 | 309 | 1 | 25 | - | - | - | - | 1 | 4 |
| District 2 | 5 025 | 4 007 | 50 | 40 | 9 | 13 | - | - | 906 | - |
| Covington city (part) | 175 | 175 | - | - | - | - | - | - | - | - |
| Folsom village | 228 | 133 | 2 | 10 | 9 | 4 | - | - | 70 | - |
| District 3 | 3 495 | 2 503 | 64 | 216 | - | - | 43 | - | 669 | - |
| Covington city (part) | 1 175 | 923 | 44 | 137 | - | - | 43 | - | 28 | - |
| District 4 | 5 269 | 3 929 | 242 | 317 | 163 | 159 | 25 | 359 | 58 | 17 |
| Mandeville city (part) | 1 858 | 1 024 | 52 | 202 | 144 | 125 | 25 | 286 | - | - |
| District 5 | 7 487 | 5 817 | 71 | 191 | 155 | 22 | 4 | 66 | 1 161 | - |
| Abita Springs town | 796 | 720 | 4 | 36 | 18 | - | 4 | - | 14 | - |
| Covington city (part) | - | - | - | - | - | - | - | - | - | - |
| Sun village | 217 | 132 | 3 | - | - | - | - | - | 82 | - |
| District 6 | 4 675 | 2 602 | 38 | 164 | - | 6 | - | - | 1 857 | 8 |
| Pearl River town (part) | 790 | 486 | 9 | 17 | - | - | - | - | 270 | 8 |
| Slidell city (part) | 267 | 115 | 8 | 125 | - | 6 | - | - | 13 | - |
| District 7 | 6 520 | 5 272 | 127 | 152 | 14 | - | 31 | - | 889 | 35 |
| Lacombe CDP (part) | 3 119 | 2 399 | 11 | 34 | - | - | - | - | 640 | 35 |
| Mandeville city (part) | 636 | 419 | 76 | 96 | 14 | - | 31 | - | - | - |
| District 8 | 4 355 | 3 720 | 32 | 362 | 36 | 5 | 10 | 87 | 103 | - |
| Slidell city (part) | 2 160 | 1 872 | - | 231 | - | 5 | 10 | 35 | 7 | - |
| District 9 | 4 400 | 3 664 | 70 | 43 | - | 21 | - | 109 | 493 | - |
| Pearl River town (part) | - | - | - | - | - | - | - | - | - | - |
| Slidell city (part) | 1 636 | 1 499 | 4 | 7 | - | 21 | - | 80 | 25 | - |
| District 10 | 7 026 | 5 358 | 323 | 609 | 254 | 153 | 153 | 68 | 108 | - |
| Mandeville city (part) | 2 213 | 1 360 | 156 | 325 | 184 | 113 | 40 | 35 | - | - |
| District 11 | 5 302 | 4 465 | 139 | 234 | 68 | 11 | 22 | 20 | 337 | 6 |
| Lacombe CDP (part) | 30 | 30 | - | - | - | - | - | - | - | - |
| Slidell city (part) | 106 | 36 | - | 7 | 17 | - | 10 | 9 | 27 | - |
| District 12 | 4 786 | 3 787 | 129 | 302 | 20 | 41 | 246 | 108 | 153 | - |
| Slidell city (part) | 4 275 | 3 651 | 104 | 237 | 11 | 41 | 152 | 18 | 61 | - |
| District 13 | 8 124 | 5 491 | 294 | 431 | 175 | 339 | 127 | 242 | 963 | 62 |
| Eden Isle CDP | 3 172 | 1 825 | 277 | 232 | 163 | 322 | 102 | 242 | 9 | - |
| Slidell city (part) | 341 | 183 | - | - | - | - | - | - | 139 | 19 |
| District 14 | 3 298 | 2 148 | 69 | 270 | 128 | 63 | 15 | 103 | 502 | - |
| Pearl River town (part) | 4 | 4 | - | - | - | - | - | - | - | - |
| Slidell city (part) | 1 318 | 780 | 29 | 166 | 65 | 53 | 10 | 92 | 123 | - |

Table 17. **Units in Structure: 2000**—Con.

[Data based on a sample (except Tables 65-68). For information on confidentiality protection, coverage, sampling error, and nonsampling error, see Appendix G.
For location of definitions, see "How to Use This Census Report"]

| State<br>Parish<br>Parish Subdivision<br>Place | Total housing units | Units in structure | | | | | | | | |
|---|---|---|---|---|---|---|---|---|---|---|
| | | 1 unit, detached | 1 unit, attached | 2 to 4 units | 5 to 9 units | 10 to 19 units | 20 to 49 units | 50 or more units | Mobile home | Boat, RV, van, etc. |
| Tangipahoa Parish | 40 794 | 25 321 | 561 | 3 018 | 1 168 | 269 | 434 | 119 | 9 754 | 150 |
| District 1 | 3 574 | 2 260 | 35 | 47 | 8 | 12 | - | - | 1 208 | 4 |
| Kentwood town | 986 | 711 | 9 | 18 | 4 | 12 | - | - | 228 | 4 |
| Roseland town (part) | 220 | 128 | 2 | 2 | - | - | - | - | 88 | - |
| Tangipahoa village | 282 | 140 | 2 | 27 | 4 | - | - | - | 109 | - |
| District 2 | 4 498 | 2 895 | 27 | 55 | 9 | 4 | - | - | 1 501 | 7 |
| Amite City town (part) | 415 | 330 | 1 | 50 | 9 | 4 | - | - | 21 | - |
| District 3 | 3 144 | 1 979 | 45 | 155 | 34 | 4 | 19 | - | 905 | 3 |
| Amite City town (part) | 1 015 | 702 | 20 | 75 | 9 | 4 | 19 | - | 186 | - |
| Independence town (part) | 172 | 96 | 5 | 42 | - | - | - | - | 29 | - |
| Roseland town (part) | 259 | 106 | 5 | 15 | - | - | - | - | 133 | - |
| District 4 | 4 340 | 2 620 | 20 | 161 | 39 | 13 | - | - | 1 457 | 30 |
| Independence town (part) | 585 | 406 | 5 | 85 | 5 | 6 | - | - | 76 | 2 |
| Natalbany CDP (part) | 206 | 97 | - | 18 | - | 7 | - | - | 84 | - |
| Tickfaw village (part) | 255 | 150 | 4 | 25 | 1 | - | - | - | 75 | - |
| District 5 | 3 770 | 1 983 | 79 | 506 | 282 | 72 | 96 | 59 | 693 | - |
| Hammond city (part) | 1 543 | 853 | 36 | 283 | 142 | 61 | 54 | 59 | 55 | - |
| Natalbany CDP (part) | 620 | 240 | 24 | 134 | 85 | - | - | - | 137 | - |
| Tickfaw village (part) | 13 | 8 | - | 3 | - | - | - | - | 2 | - |
| District 6 | 3 906 | 2 079 | 46 | 773 | 176 | 50 | 94 | 33 | 655 | - |
| Hammond city (part) | 1 242 | 627 | 21 | 326 | 106 | 19 | 41 | 11 | 91 | - |
| District 7 | 4 069 | 2 096 | 83 | 525 | 348 | 93 | 134 | 12 | 778 | - |
| Hammond city (part) | 2 903 | 1 671 | 76 | 335 | 292 | 59 | 83 | 12 | 375 | - |
| Ponchatoula city (part) | 33 | - | - | 22 | - | 11 | - | - | - | - |
| District 8 | 4 751 | 3 217 | 94 | 418 | 159 | 10 | 54 | 10 | 721 | 68 |
| Hammond city (part) | 1 401 | 1 031 | 43 | 200 | 69 | 10 | 33 | - | 15 | - |
| District 9 | 4 344 | 2 825 | 19 | 207 | 51 | - | 13 | 5 | 1 203 | 21 |
| Ponchatoula city (part) | 1 181 | 767 | - | 196 | 46 | - | 13 | 5 | 154 | - |
| District 10 | 4 398 | 3 367 | 113 | 171 | 62 | 11 | 24 | - | 633 | 17 |
| Ponchatoula city (part) | 966 | 804 | - | 95 | - | 4 | 5 | - | 58 | - |
| Tensas Parish | 3 359 | 2 743 | 30 | 22 | 14 | 16 | 46 | 3 | 485 | - |
| District 1 | 456 | 374 | 1 | - | 5 | - | - | - | 76 | - |
| Newellton town (part) | 50 | 44 | 1 | - | 5 | - | - | - | - | - |
| District 2 | 357 | 302 | 8 | 2 | - | - | - | - | 45 | - |
| Newellton town (part) | 357 | 302 | 8 | 2 | - | - | - | - | 45 | - |
| District 3 | 715 | 573 | 4 | 6 | 4 | - | 19 | - | 109 | - |
| Newellton town (part) | 189 | 118 | 4 | 6 | 4 | - | 19 | - | 38 | - |
| District 4 | 655 | 510 | 9 | 10 | 3 | - | 27 | - | 96 | - |
| St. Joseph town (part) | 212 | 189 | 2 | 4 | 3 | - | - | - | 14 | - |
| District 5 | 394 | 344 | - | 2 | 2 | - | - | - | 46 | - |
| St. Joseph town (part) | 394 | 344 | - | 2 | 2 | - | - | - | 46 | - |
| District 6 | 412 | 302 | - | 2 | - | 16 | - | - | 92 | - |
| Waterproof town (part) | 62 | 37 | - | 2 | - | 16 | - | - | 7 | - |
| District 7 | 370 | 338 | 8 | - | - | - | - | 3 | 21 | - |
| Waterproof town (part) | 367 | 335 | 8 | - | - | - | - | 3 | 21 | - |
| Terrebonne Parish | 39 928 | 27 676 | 662 | 1 857 | 827 | 434 | 433 | 862 | 7 025 | 152 |
| District 1 | 3 623 | 2 455 | 59 | 459 | 62 | 47 | 47 | 47 | 413 | 34 |
| Houma city (part) | 2 536 | 1 767 | 47 | 411 | 24 | 18 | - | 47 | 208 | 14 |
| District 2 | 4 190 | 2 586 | 84 | 226 | 47 | 59 | 51 | 58 | 1 072 | 7 |
| Bayou Cane CDP (part) | 25 | 25 | - | - | - | - | - | - | - | - |
| Gray CDP (part) | 1 172 | 588 | - | 35 | 6 | 10 | 10 | 16 | 507 | - |
| Houma city (part) | 1 167 | 912 | 52 | 75 | 4 | 16 | 30 | 42 | 36 | - |
| Schriever CDP (part) | 885 | 497 | - | 100 | 6 | 15 | - | - | 260 | 7 |
| District 3 | 4 489 | 2 929 | 193 | 350 | 380 | 187 | 85 | 213 | 152 | - |
| Bayou Cane CDP (part) | 4 473 | 2 913 | 193 | 350 | 380 | 187 | 85 | 213 | 152 | - |
| District 4 | 4 336 | 2 617 | 48 | 178 | 124 | 55 | 84 | 68 | 1 146 | 16 |
| Bayou Cane CDP (part) | 2 111 | 1 381 | 48 | 142 | 51 | 48 | 84 | 59 | 298 | - |
| Gray CDP (part) | 609 | 313 | - | 29 | 73 | - | - | 9 | 185 | - |
| Schriever CDP (part) | - | - | - | - | - | - | - | - | - | - |
| District 5 | 4 602 | 3 115 | 96 | 285 | 50 | 17 | 69 | 212 | 758 | - |
| Houma city (part) | 3 734 | 2 794 | 89 | 216 | 50 | 17 | 69 | 204 | 295 | - |
| District 6 | 5 222 | 4 159 | 49 | 145 | - | - | 83 | 19 | 756 | 11 |
| Houma city (part) | 1 534 | 1 374 | 27 | 91 | - | - | 12 | 19 | 11 | - |
| Schriever CDP (part) | 1 234 | 819 | 9 | 42 | - | - | 22 | - | 342 | - |
| District 7 | 4 832 | 3 628 | 7 | 61 | 30 | 31 | 5 | - | 1 031 | 39 |
| Dulac CDP (part) | 1 149 | 889 | - | - | - | - | - | - | 228 | 32 |
| Houma city (part) | 1 715 | 1 690 | - | 20 | - | - | 5 | - | - | - |
| District 8 | 3 910 | 2 670 | 55 | 104 | 134 | 38 | 9 | 236 | 664 | - |
| Chauvin CDP (part) | 752 | 589 | 11 | 11 | - | - | - | - | 141 | - |
| Houma city (part) | 1 736 | 1 059 | 38 | 93 | 134 | 38 | 9 | 236 | 129 | - |
| District 9 | 4 724 | 3 517 | 71 | 49 | - | - | - | 9 | 1 033 | 45 |
| Chauvin CDP (part) | 389 | 330 | 8 | - | - | - | - | 9 | 42 | - |
| Dulac CDP (part) | - | - | - | - | - | - | - | - | - | - |
| Houma city (part) | - | - | - | - | - | - | - | - | - | - |
| Montegut CDP | 621 | 432 | 6 | 17 | - | - | - | - | 166 | - |
| Union Parish | 10 873 | 7 143 | 74 | 176 | 168 | 40 | 54 | 51 | 3 126 | 41 |
| District 1 | 962 | 579 | 29 | 83 | 28 | - | 25 | 14 | 204 | - |
| Farmerville town (part) | 962 | 579 | 29 | 83 | 28 | - | 25 | 14 | 204 | - |
| District 2 | 1 070 | 653 | 2 | 22 | 13 | 27 | 11 | - | 318 | 24 |
| Marion town | 380 | 236 | 2 | 22 | 13 | 23 | 11 | - | 73 | - |
| District 3 | 1 354 | 839 | 12 | 5 | - | - | - | - | 498 | - |
| Farmerville town (part) | - | - | - | - | - | - | - | - | - | - |
| Spearsville village | 86 | 77 | 3 | - | - | - | - | - | 6 | - |
| District 4 | 1 446 | 976 | - | 12 | 37 | - | - | - | 414 | 7 |
| Bernice town (part) | 241 | 166 | - | 8 | 37 | - | - | - | 30 | - |
| Farmerville town (part) | - | - | - | - | - | - | - | - | - | - |
| District 5 | 1 515 | 1 020 | 6 | 5 | - | - | - | - | 478 | 6 |
| Downsville village (part) | 41 | 31 | - | 3 | - | - | - | - | 7 | - |
| Farmerville town (part) | - | - | - | - | - | - | - | - | - | - |
| District 6 | 1 041 | 666 | - | 25 | 36 | 5 | - | 31 | 278 | - |
| Farmerville town (part) | 374 | 241 | - | 25 | 36 | 5 | - | 29 | 38 | - |
| District 7 | 1 296 | 890 | 5 | 6 | 8 | 5 | 14 | 6 | 362 | - |
| Farmerville town (part) | 212 | 145 | - | 6 | 8 | 5 | 14 | 6 | 28 | - |
| District 8 | 1 091 | 713 | 8 | - | - | - | - | - | 370 | - |
| District 9 | 1 098 | 807 | 12 | 18 | 46 | 3 | 4 | - | 204 | 4 |

Table 17. **Units in Structure: 2000**—Con.

[Data based on a sample (except Tables 65-68). For information on confidentiality protection, coverage, sampling error, and nonsampling error, see Appendix G.
For location of definitions, see "How to Use This Census Report"]

| State<br>Parish<br>Parish Subdivision<br>Place | Total housing units | Units in structure | | | | | | | | |
|---|---|---|---|---|---|---|---|---|---|---|
| | | 1 unit, detached | 1 unit, attached | 2 to 4 units | 5 to 9 units | 10 to 19 units | 20 to 49 units | 50 or more units | Mobile home | Boat, RV, van, etc. |
| Union Parish—Con. | | | | | | | | | | |
| District 9—Con. | | | | | | | | | | |
| Bernice town (part) | 547 | 418 | 12 | 16 | 20 | 3 | 4 | - | 72 | 2 |
| Junction City village (part) | 239 | 178 | - | 2 | 26 | - | - | - | 31 | 2 |
| Lillie village | 62 | 46 | - | - | - | - | - | - | 16 | - |
| Vermilion Parish | 22 461 | 16 368 | 300 | 602 | 219 | 64 | 133 | 70 | 4 592 | 113 |
| District 1 | 1 643 | 1 080 | 17 | 24 | 12 | 7 | - | - | 489 | 14 |
| Maurice village | 295 | 203 | 1 | - | 2 | - | - | - | 87 | 2 |
| District 2 | 1 669 | 1 284 | 13 | - | 4 | - | - | - | 363 | 5 |
| District 3 | 1 726 | 1 167 | 13 | 48 | 18 | - | 2 | - | 476 | 2 |
| Erath town (part) | 446 | 348 | 10 | 20 | 18 | - | 2 | - | 46 | 2 |
| District 4 | 1 450 | 986 | 18 | 75 | 56 | - | - | 27 | 288 | - |
| Abbeville city (part) | 1 286 | 914 | 18 | 75 | 56 | - | - | 27 | 196 | - |
| District 5 | 1 484 | 1 254 | 24 | 59 | 12 | 6 | - | - | 129 | - |
| Abbeville city (part) | 1 007 | 852 | 6 | 59 | 12 | 6 | - | - | 72 | - |
| District 6 | 1 453 | 1 117 | 10 | 3 | - | - | - | 10 | 303 | 10 |
| Abbeville city (part) | 362 | 254 | - | - | - | - | - | 10 | 98 | - |
| Erath town (part) | 438 | 342 | 4 | 3 | - | - | - | - | 89 | - |
| District 7 | 1 618 | 1 063 | 76 | 119 | 62 | 22 | 29 | 12 | 235 | - |
| Abbeville city (part) | 1 618 | 1 063 | 76 | 119 | 62 | 22 | 29 | 12 | 235 | - |
| District 8 | 1 729 | 1 300 | 30 | 67 | 11 | 2 | 1 | 8 | 304 | 6 |
| Delcambre town (part) | 642 | 432 | 10 | 60 | 11 | - | 1 | 8 | 120 | - |
| District 9 | 1 532 | 1 068 | 26 | 5 | - | - | - | - | 427 | 6 |
| Abbeville city (part) | 160 | 137 | 7 | - | - | - | - | - | 16 | - |
| District 10 | 1 630 | 1 244 | - | 102 | 38 | 9 | 39 | - | 185 | 13 |
| Kaplan city (part) | 1 128 | 883 | - | 98 | 26 | 9 | 39 | - | 73 | - |
| District 11 | 1 469 | 999 | 20 | 21 | 6 | 18 | 62 | 13 | 330 | - |
| Abbeville city (part) | 690 | 506 | 13 | 21 | - | 18 | 34 | - | 98 | - |
| District 12 | 1 571 | 1 222 | 18 | 53 | - | - | - | - | 278 | - |
| Kaplan city (part) | 1 107 | 912 | 18 | 47 | - | - | - | - | 130 | - |
| District 13 | 1 793 | 1 233 | 8 | 14 | - | - | - | - | 487 | 51 |
| District 14 | 1 694 | 1 351 | 27 | 12 | - | - | - | - | 298 | 6 |
| Gueydan town | 731 | 599 | 10 | 12 | - | - | - | - | 110 | - |
| Vernon Parish | 21 030 | 9 931 | 1 852 | 3 207 | 680 | 383 | 78 | 79 | 4 741 | 79 |
| District 1 | 1 031 | 332 | 17 | 71 | 42 | 11 | - | - | 558 | - |
| District 2 | 1 764 | 1 072 | 6 | 21 | - | - | - | - | 643 | 22 |
| Anacoco village | 371 | 274 | - | 7 | - | - | - | - | 90 | - |
| Hornbeck town | 226 | 151 | 3 | 2 | - | - | - | - | 67 | 3 |
| District 3 | 1 712 | 1 127 | 22 | - | - | - | - | - | 563 | - |
| De Ridder city (part) | 132 | 132 | - | - | - | - | - | - | - | - |
| District 4 | 3 955 | 383 | 983 | 2 010 | 262 | - | - | 5 | 305 | 7 |
| Fort Polk South CDP | 2 885 | 139 | 744 | 1 672 | 241 | - | - | 5 | 84 | - |
| District 5 | 1 445 | 851 | 37 | 11 | - | 17 | - | - | 529 | - |
| District 6 | 1 637 | 1 072 | 4 | 11 | - | - | - | - | 514 | 36 |
| Simpson village | 266 | 192 | 4 | - | - | - | - | - | 70 | - |
| District 7 | 1 351 | 736 | 1 | 52 | 19 | 14 | 14 | - | 513 | 2 |
| De Ridder city (part) | 33 | 33 | - | - | - | - | - | - | - | - |
| Rosepine town | 580 | 314 | - | 37 | 4 | 14 | 4 | - | 205 | 2 |
| District 8 | 1 646 | 948 | 24 | 105 | 97 | 94 | 4 | 25 | 349 | - |
| New Llano town (part) | 1 004 | 680 | 8 | 85 | 57 | 79 | 4 | 8 | 83 | - |
| District 9 | 1 492 | 1 160 | - | 83 | - | - | - | - | 244 | 5 |
| Leesville city (part) | 1 069 | 887 | - | 71 | - | - | - | - | 111 | - |
| New Llano town (part) | 25 | 22 | - | - | - | - | - | - | 3 | - |
| District 10 | 906 | 538 | 38 | 134 | 60 | 19 | - | 8 | 102 | 7 |
| Leesville city (part) | 637 | 308 | 32 | 134 | 60 | 19 | - | 8 | 76 | - |
| District 11 | 2 764 | 812 | 712 | 603 | 167 | 215 | 52 | 15 | 188 | - |
| Fort Polk North CDP | 1 113 | - | 681 | 353 | 64 | - | - | - | 15 | - |
| Leesville city (part) | 1 256 | 525 | 31 | 250 | 103 | 215 | 52 | 15 | 65 | - |
| District 12 | 1 327 | 900 | 8 | 106 | 33 | 13 | 8 | 26 | 233 | - |
| Leesville city (part) | 425 | 280 | 8 | 65 | 33 | 8 | - | 26 | 5 | - |
| Washington Parish | 19 106 | 14 162 | 215 | 555 | 196 | 67 | 236 | 33 | 3 551 | 91 |
| District 1 | 1 162 | 891 | 21 | 71 | 92 | 10 | - | 7 | 70 | - |
| Bogalusa city (part) | 947 | 736 | 21 | 62 | 92 | 10 | - | 7 | 19 | - |
| District 2 | 1 314 | 1 079 | 42 | 118 | 18 | 16 | 26 | - | 15 | - |
| Bogalusa city (part) | 1 295 | 1 064 | 42 | 118 | 14 | 16 | 26 | - | 15 | - |
| District 3 | 1 286 | 948 | 21 | 140 | 18 | 8 | 74 | 23 | 45 | 9 |
| Bogalusa city (part) | 1 064 | 776 | 19 | 132 | 18 | 8 | 74 | 23 | 14 | - |
| District 4 | 1 359 | 1 044 | 14 | 38 | - | 6 | 16 | - | 226 | 15 |
| Bogalusa city (part) | 621 | 543 | 12 | 25 | - | 6 | 16 | - | 19 | - |
| District 5 | 1 325 | 1 082 | 6 | 19 | 5 | - | - | - | 213 | - |
| Bogalusa city (part) | 627 | 604 | - | 11 | - | - | - | - | 12 | - |
| District 6 | 1 452 | 1 207 | 25 | 29 | 5 | - | - | - | 186 | - |
| Bogalusa city (part) | 692 | 644 | 19 | 29 | - | - | - | - | - | - |
| District 7 | 1 185 | 996 | 7 | 71 | 16 | - | 28 | - | 67 | - |
| Bogalusa city (part) | 1 052 | 863 | 7 | 71 | 16 | - | 28 | - | 67 | - |
| District 8 | 1 615 | 1 056 | 16 | 27 | 10 | 21 | 2 | - | 471 | 12 |
| Angie village | 122 | 95 | 3 | - | - | - | - | - | 24 | - |
| Varnado village | 173 | 117 | 4 | 16 | 5 | 5 | 2 | - | 24 | - |
| District 9 | 1 411 | 966 | 4 | - | - | - | - | - | 441 | - |
| District 10 | 1 411 | 916 | 5 | - | 7 | - | - | - | 483 | - |
| District 11 | 1 453 | 993 | 11 | 6 | 15 | - | - | - | 419 | 9 |
| District 12 | 1 452 | 1 110 | 13 | 13 | 4 | 6 | 50 | 3 | 247 | 6 |
| Franklinton town (part) | 627 | 525 | - | 13 | 4 | 6 | 50 | 3 | 26 | - |
| District 13 | 1 449 | 978 | 5 | 5 | - | - | - | - | 428 | 33 |
| Franklinton town (part) | - | - | - | - | - | - | - | - | - | - |
| District 14 | 1 232 | 896 | 25 | 18 | 6 | - | 40 | - | 240 | 7 |
| Franklinton town (part) | 914 | 680 | 12 | 18 | 6 | - | 40 | - | 158 | - |
| Webster Parish | 18 991 | 13 340 | 243 | 779 | 263 | 27 | 111 | 240 | 3 933 | 55 |
| District 1 | 1 630 | 1 414 | 14 | 43 | 38 | 13 | - | - | 108 | - |
| Springhill city (part) | 1 630 | 1 414 | 14 | 43 | 38 | 13 | - | - | 108 | - |
| District 2 | 1 281 | 923 | 44 | 135 | 15 | - | 19 | 50 | 95 | - |
| Cullen town (part) | 431 | 338 | 4 | 47 | - | - | - | 7 | 35 | - |
| Springhill city (part) | 850 | 585 | 40 | 88 | 15 | - | 19 | 43 | 60 | - |
| District 3 | 1 593 | 1 135 | 14 | 16 | - | 1 | 7 | - | 416 | 4 |
| Cullen town (part) | 169 | 144 | 7 | - | - | - | - | - | 18 | - |

Table 17. **Units in Structure: 2000**—Con.

[Data based on a sample (except Tables 65-68). For information on confidentiality protection, coverage, sampling error, and nonsampling error, see Appendix G.
For location of definitions, see "How to Use This Census Report"]

| State<br>Parish<br>Parish Subdivision<br>Place | Total housing units | Units in structure | | | | | | | | |
|---|---|---|---|---|---|---|---|---|---|---|
| | | 1 unit, detached | 1 unit, attached | 2 to 4 units | 5 to 9 units | 10 to 19 units | 20 to 49 units | 50 or more units | Mobile home | Boat, RV, van, etc. |
| Webster Parish—Con. | | | | | | | | | | |
| District 3—Con. | | | | | | | | | | |
| Sarepta town | 406 | 304 | 2 | 2 | - | - | - | - | 98 | - |
| District 4 | 1 593 | 1 107 | - | 20 | 6 | - | - | - | 460 | - |
| Minden city (part) | - | - | - | - | - | - | - | - | - | - |
| Shongaloo village | 76 | 63 | - | - | - | - | - | - | 13 | - |
| Springhill city (part) | 15 | 15 | - | - | - | - | - | - | - | - |
| District 5 | 1 541 | 1 042 | 13 | 8 | 19 | 11 | 4 | 6 | 438 | - |
| Cotton Valley town | 581 | 448 | 5 | 8 | 17 | 11 | 4 | 6 | 82 | - |
| District 6 | 1 778 | 1 194 | 23 | 36 | 12 | 2 | 8 | 61 | 442 | - |
| Dixie Inn village | 198 | 88 | 5 | 21 | - | 2 | 2 | - | 80 | - |
| Minden city (part) | 908 | 713 | 12 | 15 | 12 | - | 6 | 61 | 89 | - |
| District 7 | 1 346 | 844 | 43 | 102 | 37 | - | 16 | - | 304 | - |
| Dubberly village (part) | - | - | - | - | - | - | - | - | - | - |
| Minden city (part) | 635 | 405 | 43 | 102 | 14 | - | 16 | - | 55 | - |
| District 8 | 1 607 | 1 354 | 13 | 73 | 67 | - | 22 | 26 | 52 | - |
| Minden city (part) | 1 607 | 1 354 | 13 | 73 | 67 | - | 22 | 26 | 52 | - |
| District 9 | 1 298 | 979 | 10 | 64 | 44 | - | 27 | 19 | 155 | - |
| Minden city (part) | 1 298 | 979 | 10 | 64 | 44 | - | 27 | 19 | 155 | - |
| District 10 | 1 380 | 945 | 43 | 216 | - | - | 6 | 78 | 92 | - |
| Minden city (part) | 1 315 | 880 | 43 | 216 | - | - | 6 | 78 | 92 | - |
| District 11 | 1 815 | 1 180 | 23 | 39 | 25 | - | 2 | - | 536 | 10 |
| Dubberly village (part) | 148 | 116 | - | - | - | - | - | - | 32 | - |
| Heflin village | 108 | 73 | - | 3 | - | - | - | - | 32 | - |
| Sibley town | 465 | 344 | - | 12 | 2 | - | - | - | 107 | - |
| District 12 | 2 129 | 1 223 | 3 | 27 | - | - | - | - | 835 | 41 |
| Doyline village | 359 | 237 | 3 | 23 | - | - | - | - | 96 | - |
| West Baton Rouge Parish | 8 370 | 5 546 | 69 | 342 | 126 | 99 | 1 | 47 | 2 101 | 39 |
| District 1 | 1 006 | 547 | 14 | 45 | - | - | - | - | 390 | 10 |
| Addis town (part) | 801 | 446 | 14 | 43 | - | - | - | - | 288 | 10 |
| District 2 | 897 | 761 | 3 | 9 | - | - | - | - | 122 | 2 |
| Addis town (part) | 54 | 13 | - | - | - | - | - | - | 41 | - |
| Brusly town (part) | 461 | 414 | 3 | 1 | - | - | - | - | 41 | 2 |
| District 3 | 1 208 | 859 | 3 | 71 | 18 | 7 | 1 | - | 249 | - |
| Brusly town (part) | 328 | 248 | 3 | 47 | 2 | 7 | 1 | - | 20 | - |
| District 4 | 2 230 | 1 528 | 32 | 148 | 93 | 51 | - | 19 | 359 | - |
| Port Allen city (part) | 1 947 | 1 480 | 32 | 107 | 48 | 44 | - | - | 236 | - |
| District 5 | 206 | 130 | - | 41 | - | 7 | - | 28 | - | - |
| Port Allen city (part) | 206 | 130 | - | 41 | - | 7 | - | 28 | - | - |
| District 6 | 841 | 432 | - | 16 | 8 | 8 | - | - | 377 | - |
| Port Allen city (part) | - | - | - | - | - | - | - | - | - | - |
| District 7 | 1 982 | 1 289 | 17 | 12 | 7 | 26 | - | - | 604 | 27 |
| West Carroll Parish | 4 980 | 3 513 | 40 | 55 | 54 | 10 | 4 | 17 | 1 263 | 24 |
| District A | 924 | 634 | 2 | 4 | - | - | - | - | 284 | - |
| Epps village | 244 | 170 | - | 4 | - | - | - | - | 70 | - |
| District B | 923 | 636 | 3 | 5 | - | - | - | - | 279 | - |
| Pioneer village | 76 | 63 | - | - | - | - | - | - | 13 | - |
| District C | 1 039 | 746 | 5 | 3 | 7 | 6 | - | - | 256 | 16 |
| Forest village | 105 | 69 | 5 | 3 | 5 | - | - | - | 23 | - |
| District D | 1 045 | 781 | 22 | 26 | 33 | 4 | - | 17 | 157 | 5 |
| Oak Grove town | 907 | 648 | 22 | 26 | 33 | 4 | - | 17 | 152 | 5 |
| District E | 1 049 | 716 | 8 | 17 | 14 | - | 4 | - | 287 | 3 |
| Kilbourne village | 182 | 140 | 3 | 3 | - | - | - | - | 33 | 3 |
| West Feliciana Parish | 4 485 | 2 900 | 48 | 271 | 42 | 8 | 26 | 23 | 1 140 | 27 |
| District 1 | 587 | 329 | 7 | 196 | 5 | 8 | 17 | 23 | 2 | - |
| St. Francisville town (part) | 587 | 329 | 7 | 196 | 5 | 8 | 17 | 23 | 2 | - |
| District 2 | 890 | 631 | 7 | - | - | - | - | - | 240 | 12 |
| District 3 | 637 | 448 | - | - | - | - | - | - | 177 | 12 |
| District 4 | 738 | 445 | - | - | - | - | - | - | 293 | - |
| District 5 | 446 | 237 | 22 | 73 | 37 | - | 9 | - | 68 | - |
| St. Francisville town (part) | - | - | - | - | - | - | - | - | - | - |
| District 6 | 731 | 519 | 12 | - | - | - | - | - | 200 | - |
| St. Francisville town (part) | 83 | 81 | - | - | - | - | - | - | 2 | - |
| District 7 | 456 | 291 | - | 2 | - | - | - | - | 160 | 3 |
| St. Francisville town (part) | 126 | 117 | - | 2 | - | - | - | - | 4 | 3 |
| Winn Parish | 7 502 | 5 071 | 172 | 266 | 53 | 44 | 8 | 16 | 1 734 | 138 |
| District 1 | 949 | 575 | 7 | 48 | 20 | 44 | - | - | 244 | 11 |
| Atlanta village (part) | 57 | 39 | - | 7 | - | - | - | - | 11 | - |
| Winnfield city (part) | 398 | 246 | - | 41 | 20 | 44 | - | - | 47 | - |
| District 2 | 975 | 568 | 53 | 128 | 9 | - | 8 | 6 | 203 | - |
| Winnfield city (part) | 975 | 568 | 53 | 128 | 9 | - | 8 | 6 | 203 | - |
| District 3 | 1 203 | 1 000 | - | 7 | - | - | - | - | 188 | 8 |
| Winnfield city (part) | 403 | 358 | - | 7 | - | - | - | - | 38 | - |
| District 4 | 908 | 698 | 9 | - | - | - | - | - | 198 | 3 |
| Calvin village | 111 | 76 | - | - | - | - | - | - | 35 | - |
| Winnfield city (part) | 108 | 97 | - | - | - | - | - | - | 11 | - |
| District 5 | 1 132 | 754 | 35 | 2 | - | - | - | - | 321 | 20 |
| Dodson village | 173 | 110 | 17 | - | - | - | - | - | 46 | - |
| Sikes village | 63 | 48 | - | - | - | - | - | - | 15 | - |
| District 6 | 1 218 | 714 | 46 | 34 | 24 | - | - | 10 | 303 | 87 |
| Winnfield city (part) | 427 | 290 | 30 | 34 | - | - | - | - | 73 | - |
| District 7 | 1 117 | 762 | 22 | 47 | - | - | - | - | 277 | 9 |
| Atlanta village (part) | 9 | 7 | - | - | - | - | - | - | 2 | - |
| Tullos town (part) | - | - | - | - | - | - | - | - | - | - |
| Winnfield city (part) | 270 | 213 | - | 32 | - | - | - | - | 25 | - |

Table 18. **Units in Structure: 2000**

[Data based on a sample (except Tables 65-68). For information on confidentiality protection, coverage, sampling error, and nonsampling error, see Appendix G.
For location of definitions, see "How to Use This Census Report"]

| State<br>Parish<br>Place | Total housing units | Units in structure | | | | | | | | |
|---|---|---|---|---|---|---|---|---|---|---|
| | | 1 unit, detached | 1 unit, attached | 2 to 4 units | 5 to 9 units | 10 to 19 units | 20 to 49 units | 50 or more units | Mobile home | Boat, RV, van, etc. |
| **The State** | **1 847 181** | **1 184 167** | **70 863** | **158 016** | **56 990** | **39 933** | **31 125** | **60 014** | **240 944** | **5 129** |
| **PARISH** | | | | | | | | | | |
| Acadia Parish | 23 209 | 17 224 | 303 | 971 | 486 | 133 | 150 | 100 | 3 819 | 23 |
| Allen Parish | 9 157 | 6 818 | 49 | 404 | 117 | 8 | 45 | 22 | 1 665 | 29 |
| Ascension Parish | 29 172 | 19 799 | 376 | 997 | 247 | 96 | 113 | 182 | 7 194 | 168 |
| Assumption Parish | 9 635 | 6 302 | 102 | 92 | 61 | 40 | 4 | - | 2 933 | 101 |
| Avoyelles Parish | 16 576 | 12 694 | 247 | 847 | 302 | 35 | 133 | 12 | 2 248 | 58 |
| Beauregard Parish | 14 501 | 9 391 | 98 | 497 | 286 | 13 | 63 | 90 | 3 875 | 188 |
| Bienville Parish | 7 830 | 5 067 | 79 | 275 | 132 | - | 47 | 6 | 2 127 | 97 |
| Bossier Parish | 40 286 | 25 393 | 1 314 | 1 948 | 1 554 | 1 168 | 343 | 1 418 | 6 973 | 175 |
| Caddo Parish | 108 296 | 72 768 | 3 477 | 7 877 | 6 025 | 2 755 | 1 195 | 5 217 | 8 889 | 93 |
| Calcasieu Parish | 75 995 | 50 525 | 1 266 | 4 585 | 1 622 | 1 456 | 794 | 1 719 | 13 705 | 323 |
| Caldwell Parish | 5 035 | 3 330 | 39 | 110 | 32 | - | 2 | 5 | 1 433 | 84 |
| Cameron Parish | 5 336 | 3 528 | 58 | 78 | 7 | 7 | - | - | 1 584 | 74 |
| Catahoula Parish | 5 351 | 3 473 | 46 | 142 | 5 | 6 | 17 | - | 1 615 | 47 |
| Claiborne Parish | 7 815 | 5 433 | 140 | 295 | 37 | - | 23 | 4 | 1 868 | 15 |
| Concordia Parish | 9 148 | 6 359 | 92 | 241 | 83 | 23 | 49 | 16 | 2 182 | 103 |
| De Soto Parish | 11 204 | 7 114 | 143 | 509 | 146 | 31 | 127 | 19 | 3 040 | 75 |
| East Baton Rouge Parish | 169 073 | 109 344 | 5 093 | 15 664 | 7 690 | 7 319 | 5 223 | 12 896 | 5 748 | 96 |
| East Carroll Parish | 3 303 | 2 388 | 59 | 261 | 16 | 38 | 36 | - | 486 | 19 |
| East Feliciana Parish | 7 915 | 5 210 | 47 | 156 | 41 | 11 | 68 | 7 | 2 302 | 73 |
| Evangeline Parish | 14 258 | 11 304 | 148 | 510 | 123 | 53 | 51 | 207 | 1 804 | 58 |
| Franklin Parish | 8 623 | 6 475 | 44 | 271 | 73 | 49 | - | 19 | 1 673 | 19 |
| Grant Parish | 8 531 | 5 711 | 27 | 134 | 61 | - | - | 6 | 2 538 | 54 |
| Iberia Parish | 27 844 | 18 766 | 466 | 1 155 | 578 | 213 | 298 | 380 | 5 924 | 64 |
| Iberville Parish | 11 953 | 8 336 | 204 | 392 | 187 | 42 | 70 | - | 2 667 | 55 |
| Jackson Parish | 7 338 | 5 228 | 101 | 330 | 78 | 10 | 47 | 23 | 1 450 | 71 |
| Jefferson Parish | 187 907 | 119 015 | 8 159 | 21 021 | 7 697 | 8 337 | 7 789 | 12 343 | 3 491 | 55 |
| Jefferson Davis Parish | 12 824 | 9 781 | 189 | 488 | 105 | 73 | 65 | 6 | 2 109 | 8 |
| Lafayette Parish | 78 122 | 48 959 | 2 199 | 6 106 | 3 252 | 2 828 | 1 733 | 3 586 | 9 379 | 80 |
| Lafourche Parish | 35 045 | 24 986 | 533 | 1 962 | 565 | 281 | 257 | 110 | 6 228 | 123 |
| La Salle Parish | 6 273 | 4 218 | 38 | 178 | 38 | 2 | 14 | 4 | 1 661 | 120 |
| Lincoln Parish | 17 000 | 10 111 | 379 | 2 126 | 552 | 175 | 375 | 380 | 2 892 | 10 |
| Livingston Parish | 36 212 | 22 993 | 201 | 741 | 259 | 67 | 197 | 41 | 11 593 | 120 |
| Madison Parish | 4 979 | 3 619 | 66 | 304 | 305 | 12 | 63 | 12 | 584 | 14 |
| Morehouse Parish | 12 711 | 9 485 | 158 | 616 | 146 | 47 | 109 | 87 | 2 036 | 27 |
| Natchitoches Parish | 16 890 | 10 860 | 267 | 1 002 | 368 | 119 | 296 | 310 | 3 621 | 47 |
| Orleans Parish | 215 091 | 90 125 | 32 185 | 50 134 | 12 139 | 9 106 | 6 422 | 14 137 | 738 | 105 |
| Ouachita Parish | 60 154 | 40 050 | 1 259 | 5 154 | 2 370 | 833 | 824 | 1 777 | 7 851 | 36 |
| Plaquemines Parish | 10 481 | 5 981 | 172 | 719 | 124 | 83 | 37 | - | 3 303 | 62 |
| Pointe Coupee Parish | 10 297 | 7 524 | 117 | 160 | 52 | 22 | 135 | 18 | 2 234 | 35 |
| Rapides Parish | 52 038 | 36 141 | 998 | 3 978 | 1 285 | 851 | 532 | 1 071 | 7 089 | 93 |
| Red River Parish | 3 988 | 2 656 | 37 | 155 | 17 | - | 53 | 6 | 1 042 | 22 |
| Richland Parish | 8 335 | 5 922 | 91 | 407 | 68 | 9 | 51 | 47 | 1 711 | 29 |
| Sabine Parish | 13 671 | 6 983 | 150 | 429 | 151 | 39 | 31 | 4 | 5 798 | 86 |
| St. Bernard Parish | 26 790 | 19 118 | 1 564 | 2 742 | 618 | 310 | 108 | 190 | 2 109 | 31 |
| St. Charles Parish | 17 430 | 13 198 | 370 | 1 139 | 511 | 117 | 34 | 89 | 1 910 | 62 |
| St. Helena Parish | 5 034 | 2 798 | 61 | 45 | 9 | 23 | 31 | - | 1 851 | 216 |
| St. James Parish | 7 605 | 5 394 | 76 | 465 | 42 | 3 | 13 | 22 | 1 587 | 3 |
| St. John the Baptist Parish | 15 532 | 11 750 | 326 | 996 | 150 | 102 | 20 | 139 | 1 957 | 92 |
| St. Landry Parish | 36 216 | 26 089 | 529 | 1 835 | 451 | 191 | 402 | 356 | 6 260 | 103 |
| St. Martin Parish | 20 245 | 13 190 | 284 | 503 | 320 | 140 | 58 | 14 | 5 460 | 276 |
| St. Mary Parish | 21 650 | 14 311 | 393 | 1 154 | 472 | 304 | 311 | 15 | 4 631 | 59 |
| St. Tammany Parish | 75 398 | 57 216 | 1 778 | 3 566 | 1 125 | 892 | 703 | 1 342 | 8 632 | 144 |
| Tangipahoa Parish | 40 794 | 25 321 | 561 | 3 018 | 1 168 | 269 | 434 | 119 | 9 754 | 150 |
| Tensas Parish | 3 359 | 2 743 | 30 | 22 | 14 | 16 | 46 | 3 | 485 | - |
| Terrebonne Parish | 39 928 | 27 676 | 662 | 1 857 | 827 | 434 | 433 | 862 | 7 025 | 152 |
| Union Parish | 10 873 | 7 143 | 74 | 176 | 168 | 40 | 54 | 51 | 3 126 | 41 |
| Vermilion Parish | 22 461 | 16 368 | 300 | 602 | 219 | 64 | 133 | 70 | 4 592 | 113 |
| Vernon Parish | 21 030 | 9 931 | 1 852 | 3 207 | 680 | 383 | 78 | 79 | 4 741 | 79 |
| Washington Parish | 19 106 | 14 162 | 215 | 555 | 196 | 67 | 236 | 33 | 3 551 | 91 |
| Webster Parish | 18 991 | 13 340 | 243 | 779 | 263 | 27 | 111 | 240 | 3 933 | 55 |
| West Baton Rouge Parish | 8 370 | 5 546 | 69 | 342 | 126 | 99 | 1 | 47 | 2 101 | 39 |
| West Carroll Parish | 4 980 | 3 513 | 40 | 55 | 54 | 10 | 4 | 17 | 1 263 | 24 |
| West Feliciana Parish | 4 485 | 2 900 | 48 | 271 | 42 | 8 | 26 | 23 | 1 140 | 27 |
| Winn Parish | 7 502 | 5 071 | 172 | 266 | 53 | 44 | 8 | 16 | 1 734 | 138 |
| **PLACE** | | | | | | | | | | |
| Abbeville city, Vermilion Parish | 5 123 | 3 726 | 120 | 274 | 130 | 46 | 63 | 49 | 715 | - |
| Abita Springs town, St. Tammany Parish | 796 | 720 | 4 | 36 | 18 | - | 4 | - | 14 | - |
| Addis town, West Baton Rouge Parish | 855 | 459 | 14 | 43 | - | - | - | - | 329 | 10 |
| Albany village, Livingston Parish | 403 | 234 | 2 | 52 | 25 | - | 8 | - | 82 | - |
| Alexandria city, Rapides Parish | 19 894 | 14 013 | 607 | 2 347 | 667 | 453 | 392 | 751 | 643 | 21 |
| Ama CDP, St. Charles Parish | 492 | 413 | 7 | - | - | - | - | - | 72 | - |
| Amelia CDP, St. Mary Parish | 903 | 284 | - | 10 | 25 | 51 | - | - | 533 | - |
| Amite City town, Tangipahoa Parish | 1 430 | 1 032 | 21 | 125 | 18 | 8 | 19 | - | 207 | - |
| Anacoco village, Vernon Parish | 371 | 274 | - | 7 | - | - | - | - | 90 | - |
| Angie village, Washington Parish | 122 | 95 | 3 | - | - | - | - | - | 24 | - |
| Arabi CDP, St. Bernard Parish | 3 702 | 2 950 | 242 | 348 | 42 | 54 | 9 | 7 | 50 | - |
| Arcadia town, Bienville Parish | 1 238 | 877 | 32 | 177 | 4 | - | 19 | 4 | 124 | 1 |
| Arnaudville town | 566 | 424 | 13 | 29 | 11 | 2 | 1 | - | 82 | 4 |
| St. Landry Parish (part) | 527 | 391 | 11 | 29 | 11 | 2 | 1 | - | 78 | 4 |
| St. Martin Parish (part) | 39 | 33 | 2 | - | - | - | - | - | 4 | - |
| Ashland village, Natchitoches Parish | 153 | 119 | - | - | - | - | - | - | 34 | - |
| Athens village, Claiborne Parish | 140 | 110 | - | - | - | - | - | - | 30 | - |
| Atlanta village, Winn Parish | 66 | 46 | - | 7 | - | - | - | - | 13 | - |
| Avondale CDP, Jefferson Parish | 1 812 | 1 666 | 24 | 62 | 19 | - | 27 | - | 14 | - |
| Baker city, East Baton Rouge Parish | 5 313 | 3 779 | 64 | 553 | 95 | 70 | 88 | 201 | 423 | 40 |

Table 18. **Units in Structure: 2000**—Con.

[Data based on a sample (except Tables 65-68). For information on confidentiality protection, coverage, sampling error, and nonsampling error, see Appendix G.
For location of definitions, see "How to Use This Census Report"]

| State<br>Parish<br>Place | Total housing units | Units in structure | | | | | | | | |
|---|---|---|---|---|---|---|---|---|---|---|
| | | 1 unit, detached | 1 unit, attached | 2 to 4 units | 5 to 9 units | 10 to 19 units | 20 to 49 units | 50 or more units | Mobile home | Boat, RV, van, etc. |
| **PLACE**—Con. | | | | | | | | | | |
| Baldwin town, St. Mary Parish | 818 | 491 | 15 | - | 8 | - | - | - | 302 | 2 |
| Ball town, Rapides Parish | 1 508 | 1 009 | - | 146 | 70 | 5 | - | - | 278 | - |
| Barataria CDP, Jefferson Parish | 593 | 480 | - | 7 | 9 | 6 | - | - | 91 | - |
| Basile town | 694 | 552 | 8 | 32 | - | - | - | 3 | 99 | - |
| Acadia Parish (part) | - | - | - | - | - | - | - | - | - | - |
| Evangeline Parish (part) | 694 | 552 | 8 | 32 | - | - | - | 3 | 99 | - |
| Baskin village, Franklin Parish | 87 | 57 | - | - | - | - | - | - | 28 | 2 |
| Bastrop city, Morehouse Parish | 5 398 | 4 143 | 85 | 435 | 73 | 18 | 37 | 82 | 525 | - |
| Baton Rouge city, East Baton Rouge Parish | 97 288 | 58 256 | 3 222 | 9 167 | 5 460 | 5 598 | 4 530 | 10 251 | 792 | 12 |
| Bayou Cane CDP, Terrebonne Parish | 6 609 | 4 319 | 241 | 492 | 431 | 235 | 169 | 272 | 450 | - |
| Bayou Gauche CDP, St. Charles Parish | 683 | 570 | - | - | - | - | - | - | 107 | 6 |
| Bayou Vista CDP, St. Mary Parish | 1 693 | 1 106 | 9 | 124 | - | 19 | 22 | - | 413 | - |
| Belcher village, Caddo Parish | 109 | 93 | - | - | - | - | - | - | 16 | - |
| Belle Chasse CDP, Plaquemines Parish | 3 561 | 2 350 | 129 | 578 | 103 | 20 | 25 | - | 336 | 20 |
| Belle Rose CDP, Assumption Parish | 704 | 457 | 23 | 17 | - | - | - | - | 207 | - |
| Benton town, Bossier Parish | 843 | 565 | 9 | 56 | 9 | 15 | 32 | - | 155 | 2 |
| Bernice town, Union Parish | 788 | 584 | 12 | 24 | 57 | 3 | 4 | - | 102 | 2 |
| Berwick town, St. Mary Parish | 1 825 | 1 099 | 46 | 129 | 110 | 34 | - | - | 407 | - |
| Bienville village, Bienville Parish | 166 | 122 | - | - | - | - | - | - | 44 | - |
| Blanchard town, Caddo Parish | 825 | 706 | 12 | 86 | - | - | 7 | - | 14 | - |
| Bogalusa city, Washington Parish | 6 298 | 5 230 | 120 | 448 | 140 | 40 | 144 | 30 | 146 | - |
| Bonita village, Morehouse Parish | 138 | 108 | 4 | - | - | - | - | - | 24 | 2 |
| Boothville-Venice CDP, Plaquemines Parish | 939 | 249 | - | - | 10 | - | - | - | 668 | 12 |
| Bossier City city, Bossier Parish | 22 893 | 15 026 | 1 117 | 1 668 | 1 331 | 969 | 271 | 1 227 | 1 268 | 16 |
| Boutte CDP, St. Charles Parish | 796 | 404 | 36 | 143 | 15 | - | - | - | 198 | - |
| Boyce town, Rapides Parish | 494 | 335 | 11 | 72 | 3 | 2 | 2 | - | 69 | - |
| Breaux Bridge city, St. Martin Parish | 2 705 | 1 895 | 61 | 230 | 130 | 38 | - | - | 328 | 23 |
| Bridge City CDP, Jefferson Parish | 3 045 | 1 705 | 52 | 189 | 305 | 307 | 8 | 15 | 457 | 7 |
| Broussard town | 2 395 | 1 627 | 61 | 164 | 134 | - | 52 | 6 | 351 | - |
| Lafayette Parish (part) | 2 395 | 1 627 | 61 | 164 | 134 | - | 52 | 6 | 351 | - |
| St. Martin Parish (part) | - | - | - | - | - | - | - | - | - | - |
| Brownfields CDP, East Baton Rouge Parish | 2 027 | 1 788 | 26 | 55 | 21 | 21 | 32 | 11 | 73 | - |
| Brownsville-Bawcomville CDP, Ouachita Parish | 3 369 | 2 101 | 28 | 20 | 39 | - | - | - | 1 176 | 5 |
| Brusly town, West Baton Rouge Parish | 789 | 662 | 6 | 48 | 2 | 7 | 1 | - | 61 | 2 |
| Bryceland village, Bienville Parish | 57 | 36 | - | - | - | - | - | - | 21 | - |
| Bunkie city, Avoyelles Parish | 1 912 | 1 451 | 41 | 259 | 52 | 18 | 25 | - | 66 | - |
| Buras-Triumph CDP, Plaquemines Parish | 1 396 | 589 | - | 78 | - | - | - | - | 722 | 7 |
| Calvin village, Winn Parish | 111 | 76 | - | - | - | - | - | - | 35 | - |
| Cameron CDP, Cameron Parish | 809 | 444 | 7 | 45 | - | - | - | - | 313 | - |
| Campti town, Natchitoches Parish | 468 | 282 | 2 | 20 | 2 | - | 5 | - | 157 | - |
| Cankton village, St. Landry Parish | 159 | 98 | 1 | - | - | - | - | - | 60 | - |
| Carencro city, Lafayette Parish | 2 420 | 1 554 | 20 | 101 | 80 | 20 | 43 | 137 | 450 | 15 |
| Carlyss CDP, Calcasieu Parish | 1 695 | 968 | 23 | 5 | - | - | - | - | 599 | 100 |
| Castor village, Bienville Parish | 90 | 62 | - | 4 | 11 | - | - | - | 13 | - |
| Cecilia CDP, St. Martin Parish | 624 | 487 | 5 | - | - | - | - | - | 132 | - |
| Chackbay CDP, Lafourche Parish | 1 481 | 1 072 | - | 41 | - | - | - | - | 368 | - |
| Chalmette CDP, St. Bernard Parish | 12 890 | 8 629 | 1 119 | 1 949 | 436 | 230 | 81 | 14 | 432 | - |
| Charenton CDP, St. Mary Parish | 735 | 407 | 8 | 5 | - | - | - | - | 308 | 7 |
| Chataignier village, Evangeline Parish | 137 | 103 | - | 9 | - | - | 4 | - | 21 | - |
| Chatham town, Jackson Parish | 308 | 212 | 4 | 4 | 6 | 2 | 13 | - | 67 | - |
| Chauvin CDP, Terrebonne Parish | 1 141 | 919 | 19 | 11 | - | - | - | 9 | 183 | - |
| Cheneyville town, Rapides Parish | 321 | 267 | 4 | 10 | 2 | - | - | - | 38 | - |
| Choudrant village, Lincoln Parish | 263 | 174 | 2 | 12 | - | 4 | - | - | 71 | - |
| Church Point town, Acadia Parish | 1 836 | 1 356 | 14 | 153 | 15 | 16 | - | - | 282 | - |
| Claiborne CDP, Ouachita Parish | 3 997 | 2 726 | 124 | 300 | 124 | 33 | - | 99 | 591 | - |
| Clarence village, Natchitoches Parish | 210 | 158 | 2 | 11 | - | - | 2 | - | 37 | - |
| Clarks village, Caldwell Parish | 262 | 208 | 2 | - | - | - | - | - | 52 | - |
| Clayton town, Concordia Parish | 369 | 240 | 12 | 21 | 2 | - | 14 | 2 | 75 | 3 |
| Clinton town, East Feliciana Parish | 773 | 596 | 2 | 51 | 22 | - | 10 | 7 | 85 | - |
| Colfax town, Grant Parish | 717 | 504 | 4 | 68 | 27 | - | - | - | 114 | - |
| Collinston village, Morehouse Parish | 153 | 111 | 1 | - | - | 6 | 9 | - | 24 | 2 |
| Columbia town, Caldwell Parish | 236 | 207 | 2 | 2 | 6 | - | - | - | 19 | - |
| Converse village, Sabine Parish | 199 | 100 | 8 | 27 | - | - | - | - | 64 | - |
| Cottonport town, Avoyelles Parish | 835 | 628 | 7 | 75 | 41 | 4 | 9 | 2 | 67 | 2 |
| Cotton Valley town, Webster Parish | 581 | 448 | 5 | 8 | 17 | 11 | 4 | 6 | 82 | - |
| Coushatta town, Red River Parish | 814 | 510 | 23 | 155 | 15 | - | 53 | 6 | 52 | - |
| Covington city, St. Tammany Parish | 3 539 | 2 928 | 103 | 276 | 13 | 59 | 64 | 22 | 67 | 7 |
| Crowley city, Acadia Parish | 5 903 | 4 609 | 106 | 429 | 210 | 75 | 34 | 80 | 353 | 7 |
| Cullen town, Webster Parish | 600 | 482 | 11 | 47 | - | - | - | 7 | 53 | - |
| Cut Off CDP, Lafourche Parish | 2 156 | 1 766 | 49 | 42 | - | - | 17 | - | 282 | - |
| Delcambre town | 889 | 589 | 10 | 64 | 11 | - | 1 | 8 | 206 | - |
| Iberia Parish (part) | 247 | 157 | - | 4 | - | - | - | - | 86 | - |
| Vermilion Parish (part) | 642 | 432 | 10 | 60 | 11 | - | 1 | 8 | 120 | - |
| Delhi town, Richland Parish | 1 249 | 901 | - | 84 | 11 | 3 | - | - | 245 | 5 |
| Delta village, Madison Parish | 112 | 33 | - | - | - | - | - | - | 77 | 2 |
| Denham Springs city, Livingston Parish | 3 552 | 2 962 | 28 | 277 | 108 | 22 | 55 | 21 | 79 | - |
| DeQuincy city, Calcasieu Parish | 1 507 | 1 108 | 14 | 122 | 50 | 2 | 24 | 3 | 182 | 2 |
| De Ridder city | 4 505 | 3 338 | 49 | 397 | 272 | 13 | 61 | 85 | 286 | 4 |
| Beauregard Parish (part) | 4 340 | 3 173 | 49 | 397 | 272 | 13 | 61 | 85 | 286 | 4 |
| Vernon Parish (part) | 165 | 165 | - | - | - | - | - | - | - | - |
| Des Allemands CDP | 967 | 652 | - | 16 | - | 6 | - | - | 293 | - |
| Lafourche Parish (part) | 186 | 78 | - | 5 | - | - | - | - | 103 | - |
| St. Charles Parish (part) | 781 | 574 | - | 11 | - | 6 | - | - | 190 | - |

Table 18. **Units in Structure: 2000**—Con.

[Data based on a sample (except Tables 65-68). For information on confidentiality protection, coverage, sampling error, and nonsampling error, see Appendix G.
For location of definitions, see "How to Use This Census Report"]

| State<br>Parish<br>Place | Total housing units | Units in structure | | | | | | | | |
|---|---|---|---|---|---|---|---|---|---|---|
| | | 1 unit, detached | 1 unit, attached | 2 to 4 units | 5 to 9 units | 10 to 19 units | 20 to 49 units | 50 or more units | Mobile home | Boat, RV, van, etc. |
| **PLACE**—Con. | | | | | | | | | | |
| Destrehan CDP, St. Charles Parish | 3 733 | 2 960 | 217 | 358 | 65 | 39 | 8 | - | 86 | - |
| Deville CDP, Rapides Parish | 347 | 272 | - | - | - | - | - | - | 75 | - |
| Dixie Inn village, Webster Parish | 198 | 88 | 5 | 21 | - | 2 | 2 | - | 80 | - |
| Dodson village, Winn Parish | 173 | 110 | 17 | - | - | - | - | - | 46 | - |
| Donaldsonville city, Ascension Parish | 2 936 | 1 936 | 157 | 403 | 49 | 5 | 63 | 4 | 312 | 7 |
| Downsville village | 58 | 48 | - | 3 | - | - | - | - | 7 | - |
| Lincoln Parish (part) | 17 | 17 | - | - | - | - | - | - | - | - |
| Union Parish (part) | 41 | 31 | - | 3 | - | - | - | - | 7 | - |
| Doyline village, Webster Parish | 359 | 237 | 3 | 23 | - | - | - | - | 96 | - |
| Dry Prong village, Grant Parish | 202 | 166 | 2 | - | 2 | - | - | - | 32 | - |
| Dubach town, Lincoln Parish | 390 | 294 | 6 | 7 | 14 | - | 8 | - | 61 | - |
| Dubberly village, Webster Parish | 148 | 116 | - | - | - | - | - | - | 32 | - |
| Dulac CDP, Terrebonne Parish | 1 149 | 889 | - | - | - | - | - | - | 228 | 32 |
| Duson town | 741 | 372 | 15 | 31 | 15 | 8 | 5 | - | 293 | 2 |
| Acadia Parish (part) | 122 | 12 | - | 7 | 15 | 8 | 5 | - | 75 | - |
| Lafayette Parish (part) | 619 | 360 | 15 | 24 | - | - | - | - | 218 | 2 |
| East Hodge village, Jackson Parish | 161 | 99 | 4 | 51 | - | - | 3 | - | 4 | - |
| Eastwood CDP, Bossier Parish | 1 372 | 904 | 10 | 5 | - | - | - | - | 453 | - |
| Eden Isle CDP, St. Tammany Parish | 3 172 | 1 825 | 277 | 232 | 163 | 322 | 102 | 242 | 9 | - |
| Edgard CDP, St. John the Baptist Parish | 905 | 583 | - | 64 | 6 | - | - | - | 252 | - |
| Edgefield village, Red River Parish | 97 | 89 | 4 | - | - | - | - | - | 4 | - |
| Elizabeth town, Allen Parish | 214 | 162 | - | 21 | - | - | - | - | 31 | - |
| Elmwood CDP, Jefferson Parish | 2 993 | 306 | 89 | 178 | 371 | 1 137 | 368 | 536 | 8 | - |
| Elton town, Jefferson Davis Parish | 579 | 478 | 1 | 16 | - | - | - | - | 84 | - |
| Empire CDP, Plaquemines Parish | 946 | 516 | 14 | 22 | - | 16 | 12 | - | 366 | - |
| Epps village, West Carroll Parish | 244 | 170 | - | 4 | - | - | - | - | 70 | - |
| Erath town, Vermilion Parish | 884 | 690 | 14 | 23 | 18 | - | 2 | - | 135 | 2 |
| Eros town, Jackson Parish | 89 | 45 | - | - | - | - | - | - | 44 | - |
| Estelle CDP, Jefferson Parish | 5 123 | 4 697 | 100 | 76 | 11 | 13 | - | - | 226 | - |
| Estherwood village, Acadia Parish | 317 | 250 | - | 9 | - | - | 16 | - | 42 | - |
| Eunice city | 4 651 | 3 535 | 61 | 324 | 100 | 63 | 94 | 33 | 441 | - |
| Acadia Parish (part) | 109 | 94 | - | - | - | - | - | - | 15 | - |
| St. Landry Parish (part) | 4 542 | 3 441 | 61 | 324 | 100 | 63 | 94 | 33 | 426 | - |
| Evergreen town, Avoyelles Parish | 151 | 108 | 6 | 18 | - | - | 6 | - | 13 | - |
| Farmerville town, Union Parish | 1 548 | 965 | 29 | 114 | 72 | 10 | 39 | 49 | 270 | - |
| Fenton village, Jefferson Davis Parish | 155 | 121 | 2 | 3 | - | - | - | - | 29 | - |
| Ferriday town, Concordia Parish | 1 500 | 1 086 | 34 | 101 | 56 | 16 | 5 | - | 202 | - |
| Fisher village, Sabine Parish | 108 | 89 | - | - | - | - | - | - | 17 | 2 |
| Florien village, Sabine Parish | 291 | 183 | 2 | 24 | 18 | - | 4 | - | 54 | 6 |
| Folsom village, St. Tammany Parish | 228 | 133 | 2 | 10 | 9 | 4 | - | - | 70 | - |
| Fordoche town, Pointe Coupee Parish | 372 | 267 | - | 2 | - | - | - | - | 103 | - |
| Forest village, West Carroll Parish | 105 | 69 | 5 | 3 | 5 | - | - | - | 23 | - |
| Forest Hill village, Rapides Parish | 180 | 130 | 3 | - | - | - | - | - | 47 | - |
| Fort Polk North CDP, Vernon Parish | 1 113 | - | 681 | 353 | 64 | - | - | - | 15 | - |
| Fort Polk South CDP, Vernon Parish | 2 885 | 139 | 744 | 1 672 | 241 | - | - | 5 | 84 | - |
| Franklin city, St. Mary Parish | 3 398 | 2 480 | 63 | 126 | 30 | 69 | 121 | - | 503 | 6 |
| Franklinton town, Washington Parish | 1 541 | 1 205 | 12 | 31 | 10 | 6 | 90 | 3 | 184 | - |
| French Settlement village, Livingston Parish | 442 | 300 | 4 | - | - | - | - | - | 133 | 5 |
| Galliano CDP, Lafourche Parish | 2 718 | 2 002 | 28 | 104 | 46 | - | 5 | - | 533 | - |
| Gardere CDP, East Baton Rouge Parish | 3 601 | 1 001 | 223 | 1 977 | 151 | 82 | 60 | 96 | 11 | - |
| Garyville CDP, St. John the Baptist Parish | 975 | 695 | 25 | 30 | - | 15 | - | - | 210 | - |
| Georgetown village, Grant Parish | 152 | 97 | - | 27 | - | - | - | - | 28 | - |
| Gibsland town, Bienville Parish | 563 | 367 | 8 | 54 | 10 | - | 9 | - | 114 | 1 |
| Gilbert village, Franklin Parish | 222 | 170 | - | - | - | - | - | - | 52 | - |
| Gilliam village, Caddo Parish | 80 | 45 | 5 | 4 | - | - | - | - | 26 | - |
| Glenmora town, Rapides Parish | 702 | 516 | 8 | 49 | 1 | 6 | 10 | 3 | 106 | 3 |
| Golden Meadow town, Lafourche Parish | 927 | 733 | 15 | 38 | 13 | 6 | - | - | 119 | 3 |
| Goldonna village, Natchitoches Parish | 192 | 130 | - | 2 | - | - | - | - | 58 | 2 |
| Gonzales city, Ascension Parish | 3 343 | 2 379 | 58 | 271 | 80 | 8 | 39 | 178 | 316 | 14 |
| Grambling town, Lincoln Parish | 1 411 | 754 | 33 | 297 | 87 | 10 | 24 | 54 | 152 | - |
| Gramercy town, St. James Parish | 1 162 | 849 | 9 | 44 | 2 | - | - | - | 255 | 3 |
| Grand Cane village, De Soto Parish | 108 | 78 | - | - | - | - | - | 2 | 28 | - |
| Grand Coteau town, St. Landry Parish | 418 | 301 | 4 | 34 | 4 | 3 | - | - | 72 | - |
| Grand Isle town, Jefferson Parish | 1 875 | 1 342 | 17 | 64 | 11 | - | - | 2 | 430 | 9 |
| Gray CDP, Terrebonne Parish | 1 781 | 901 | - | 64 | 79 | 10 | 10 | 25 | 692 | - |
| Grayson village, Caldwell Parish | 267 | 174 | - | 14 | 14 | - | 2 | - | 63 | - |
| Greensburg town, St. Helena Parish | 275 | 185 | - | 5 | 3 | 23 | 23 | - | 36 | - |
| Greenwood town, Caddo Parish | 1 019 | 581 | 16 | 44 | 24 | 16 | 44 | 32 | 262 | - |
| Gretna city, Jefferson Parish | 7 642 | 4 293 | 906 | 1 087 | 202 | 484 | 239 | 324 | 101 | 6 |
| Grosse Tete village, Iberville Parish | 285 | 167 | - | 10 | - | - | - | - | 108 | - |
| Gueydan town, Vermilion Parish | 731 | 599 | 10 | 12 | - | - | - | - | 110 | - |
| Hackberry CDP, Cameron Parish | 800 | 561 | 15 | - | - | - | - | - | 224 | - |
| Hahnville CDP, St. Charles Parish | 1 076 | 751 | 5 | 124 | 30 | 4 | 19 | 11 | 87 | 45 |
| Hall Summit village, Red River Parish | 122 | 70 | - | - | 2 | - | - | - | 48 | 2 |
| Hammond city, Tangipahoa Parish | 7 089 | 4 182 | 176 | 1 144 | 609 | 149 | 211 | 82 | 536 | - |
| Harahan city, Jefferson Parish | 4 124 | 3 342 | 99 | 450 | 109 | 61 | 36 | 13 | 14 | - |
| Harrisonburg village, Catahoula Parish | 148 | 102 | - | 7 | - | - | 10 | - | 29 | - |
| Harvey CDP, Jefferson Parish | 8 576 | 4 961 | 492 | 1 413 | 653 | 416 | 290 | 256 | 95 | - |
| Haughton town, Bossier Parish | 1 193 | 587 | 4 | 7 | 22 | - | 5 | - | 568 | - |
| Haynesville town, Claiborne Parish | 1 232 | 952 | 29 | 110 | 16 | - | - | 4 | 121 | - |
| Heflin village, Webster Parish | 108 | 73 | - | 3 | - | - | - | - | 32 | - |
| Henderson town, St. Martin Parish | 599 | 364 | 3 | 11 | - | - | - | - | 221 | - |
| Hessmer village, Avoyelles Parish | 298 | 211 | - | 40 | 20 | 2 | 4 | - | 21 | - |
| Hodge village, Jackson Parish | 277 | 254 | 7 | 14 | - | - | - | - | 2 | - |
| Homer town, Claiborne Parish | 1 715 | 1 424 | 59 | 127 | 13 | - | 23 | - | 69 | - |
| Hornbeck town, Vernon Parish | 226 | 151 | 3 | 2 | - | - | - | - | 67 | 3 |

Table 18. **Units in Structure: 2000**—Con.

[Data based on a sample (except Tables 65-68). For information on confidentiality protection, coverage, sampling error, and nonsampling error, see Appendix G. For location of definitions, see "How to Use This Census Report"]

| State Parish Place | Total housing units | Units in structure: 1 unit, detached | 1 unit, attached | 2 to 4 units | 5 to 9 units | 10 to 19 units | 20 to 49 units | 50 or more units | Mobile home | Boat, RV, van, etc. |
|---|---|---|---|---|---|---|---|---|---|---|
| **PLACE**—Con. | | | | | | | | | | |
| Hosston village, Caddo Parish | 175 | 125 | - | - | - | - | - | - | 48 | 2 |
| Houma city, Terrebonne Parish | 12 422 | 9 596 | 253 | 906 | 212 | 89 | 125 | 548 | 679 | 14 |
| Ida village, Caddo Parish | 136 | 123 | - | - | - | - | - | - | 13 | - |
| Independence town, Tangipahoa Parish | 757 | 502 | 10 | 127 | 5 | 6 | - | - | 105 | 2 |
| Inniswold CDP, East Baton Rouge Parish | 2 166 | 1 258 | 56 | 331 | 301 | 117 | 33 | 70 | - | - |
| Iota town, Acadia Parish | 577 | 397 | 10 | 24 | 20 | 4 | 18 | - | 104 | - |
| Iowa town, Calcasieu Parish | 1 035 | 692 | 21 | 124 | 9 | 9 | - | - | 178 | 2 |
| Jackson town, East Feliciana Parish | 975 | 606 | 12 | 47 | 14 | 9 | 58 | - | 229 | - |
| Jamestown village, Bienville Parish | 69 | 56 | - | - | - | - | - | - | 13 | - |
| Jeanerette city, Iberia Parish | 2 242 | 1 614 | 8 | 54 | 34 | 14 | 42 | 40 | 436 | - |
| Jean Lafitte town, Jefferson Parish | 759 | 445 | 15 | 13 | - | 1 | - | 3 | 277 | 5 |
| Jefferson CDP, Jefferson Parish | 5 841 | 3 370 | 483 | 682 | 288 | 196 | 313 | 406 | 103 | - |
| Jena town, La Salle Parish | 1 233 | 913 | 5 | 85 | 14 | - | - | - | 210 | 6 |
| Jennings city, Jefferson Davis Parish | 4 555 | 3 570 | 112 | 345 | 76 | 54 | 29 | 6 | 363 | - |
| Jonesboro town, Jackson Parish | 1 847 | 1 361 | 57 | 200 | 49 | 8 | 31 | 23 | 118 | - |
| Jonesville town, Catahoula Parish | 1 029 | 702 | 6 | 95 | 5 | 6 | 5 | - | 210 | - |
| Junction City village | 286 | 215 | - | 2 | 26 | - | - | - | 41 | 2 |
| Claiborne Parish (part) | 47 | 37 | - | - | - | - | - | - | 10 | - |
| Union Parish (part) | 239 | 178 | - | 2 | 26 | - | - | - | 31 | 2 |
| Kaplan city, Vermilion Parish | 2 235 | 1 795 | 18 | 145 | 26 | 9 | 39 | - | 203 | - |
| Keachi town, De Soto Parish | 143 | 99 | 3 | 2 | - | - | - | - | 39 | - |
| Kenner city, Jefferson Parish | 27 378 | 15 812 | 1 347 | 4 073 | 1 358 | 1 128 | 1 874 | 1 374 | 400 | 12 |
| Kentwood town, Tangipahoa Parish | 986 | 711 | 9 | 18 | 4 | 12 | - | - | 228 | 4 |
| Kilbourne village, West Carroll Parish | 182 | 140 | 3 | 3 | - | - | - | - | 33 | 3 |
| Killian village, Livingston Parish | 615 | 499 | 19 | - | 2 | - | - | - | 95 | - |
| Killona CDP, St. Charles Parish | 281 | 165 | - | - | - | - | - | - | 116 | - |
| Kinder town, Allen Parish | 946 | 667 | 4 | 61 | 4 | - | 35 | 22 | 153 | - |
| Krotz Springs town, St. Landry Parish | 556 | 276 | 4 | 16 | 19 | - | - | - | 238 | 3 |
| Labadieville CDP, Assumption Parish | 715 | 546 | 6 | - | - | 10 | - | - | 153 | - |
| Lacombe CDP, St. Tammany Parish | 3 149 | 2 429 | 11 | 34 | - | - | - | - | 640 | 35 |
| Lafayette city, Lafayette Parish | 46 840 | 29 738 | 1 690 | 3 860 | 2 731 | 2 702 | 1 541 | 3 257 | 1 316 | 5 |
| Lafitte CDP, Jefferson Parish | 644 | 419 | - | 8 | - | - | - | - | 217 | - |
| Lake Arthur town, Jefferson Davis Parish | 1 349 | 1 000 | 29 | 59 | 17 | - | 12 | - | 232 | - |
| Lake Charles city, Calcasieu Parish | 31 311 | 22 035 | 778 | 3 151 | 1 261 | 1 222 | 547 | 1 592 | 673 | 52 |
| Lake Providence town, East Carroll Parish | 1 899 | 1 303 | 54 | 180 | 8 | 38 | 36 | - | 275 | 5 |
| Laplace CDP, St. John the Baptist Parish | 9 868 | 7 561 | 223 | 699 | 124 | 80 | 20 | 139 | 930 | 92 |
| Larose CDP, Lafourche Parish | 2 611 | 1 971 | 54 | 66 | 13 | 6 | - | - | 501 | - |
| Lecompte town, Rapides Parish | 593 | 491 | 5 | 11 | 2 | 20 | - | 2 | 60 | 2 |
| Leesville city, Vernon Parish | 3 387 | 2 000 | 71 | 520 | 196 | 242 | 52 | 49 | 257 | - |
| Leonville town, St. Landry Parish | 380 | 272 | 8 | 11 | - | - | 2 | - | 87 | - |
| Lillie village, Union Parish | 62 | 46 | - | - | - | - | - | - | 16 | - |
| Lisbon village, Claiborne Parish | 93 | 89 | - | - | - | - | - | - | 4 | - |
| Livingston town, Livingston Parish | 610 | 463 | - | 21 | 8 | - | 39 | - | 77 | 2 |
| Livonia town, Pointe Coupee Parish | 545 | 358 | 4 | 14 | - | - | - | - | 169 | - |
| Lockport town, Lafourche Parish | 1 066 | 754 | 5 | 54 | 18 | 12 | 11 | 6 | 201 | 5 |
| Logansport town, De Soto Parish | 784 | 507 | 19 | 59 | 48 | 5 | 23 | - | 123 | - |
| Longstreet village, De Soto Parish | 85 | 56 | - | - | - | - | - | 2 | 27 | - |
| Loreauville village, Iberia Parish | 367 | 254 | - | 6 | 11 | 1 | - | - | 95 | - |
| Lucky village, Bienville Parish | 158 | 93 | - | 2 | - | - | - | - | 54 | 9 |
| Luling CDP, St. Charles Parish | 4 116 | 3 520 | 24 | 243 | 124 | 24 | - | 7 | 174 | - |
| Lutcher town, St. James Parish | 1 372 | 1 028 | 8 | 108 | 27 | - | - | - | 201 | - |
| Lydia CDP, Iberia Parish | 407 | 274 | - | - | 10 | - | - | - | 123 | - |
| McNary village, Rapides Parish | 86 | 58 | 3 | - | - | - | - | - | 25 | - |
| Madisonville town, St. Tammany Parish | 340 | 309 | 1 | 25 | - | - | - | - | 1 | 4 |
| Mamou town, Evangeline Parish | 1 613 | 1 161 | 41 | 168 | 28 | 19 | 10 | 62 | 124 | - |
| Mandeville city, St. Tammany Parish | 4 707 | 2 803 | 284 | 623 | 342 | 238 | 96 | 321 | - | - |
| Mangham town, Richland Parish | 267 | 183 | 21 | 7 | - | - | 2 | - | 54 | - |
| Mansfield city, De Soto Parish | 2 381 | 1 828 | 59 | 183 | 25 | 26 | 64 | 4 | 178 | 14 |
| Mansura town, Avoyelles Parish | 665 | 478 | 14 | 54 | 43 | - | 41 | 3 | 32 | - |
| Many town, Sabine Parish | 1 287 | 839 | 38 | 199 | 52 | - | 20 | - | 135 | 4 |
| Maringouin town, Iberville Parish | 456 | 329 | 7 | 7 | 10 | 3 | 32 | - | 68 | - |
| Marion town, Union Parish | 380 | 236 | 2 | 22 | 13 | 23 | 11 | - | 73 | - |
| Marksville city, Avoyelles Parish | 2 211 | 1 633 | 64 | 248 | 64 | - | 16 | - | 186 | - |
| Marrero CDP, Jefferson Parish | 13 043 | 10 094 | 440 | 1 034 | 251 | 368 | 61 | 551 | 244 | - |
| Martin village, Red River Parish | 244 | 156 | - | - | - | - | - | - | 88 | - |
| Mathews CDP, Lafourche Parish | 726 | 560 | - | 69 | - | - | - | - | 97 | - |
| Maurice village, Vermilion Parish | 295 | 203 | 1 | - | 2 | - | - | - | 87 | 2 |
| Melville town, St. Landry Parish | 636 | 434 | 4 | 33 | 7 | - | 7 | - | 148 | 3 |
| Meraux CDP, St. Bernard Parish | 3 828 | 2 922 | 56 | 192 | 99 | 26 | 18 | 169 | 346 | - |
| Mermentau village, Acadia Parish | 349 | 229 | 5 | 24 | - | - | 20 | 13 | 55 | 3 |
| Mer Rouge village, Morehouse Parish | 302 | 199 | 9 | 2 | 42 | - | 34 | - | 16 | - |
| Merrydale CDP, East Baton Rouge Parish | 3 503 | 3 059 | 12 | 27 | 20 | 126 | 10 | 50 | 199 | - |
| Merryville town, Beauregard Parish | 468 | 263 | 18 | 63 | - | - | 2 | 5 | 116 | 1 |
| Metairie CDP, Jefferson Parish | 67 081 | 40 348 | 2 622 | 7 651 | 2 464 | 2 910 | 3 625 | 7 184 | 268 | 9 |
| Midway CDP, La Salle Parish | 574 | 311 | 11 | 27 | - | - | 5 | - | 220 | - |
| Minden city, Webster Parish | 5 763 | 4 331 | 121 | 470 | 137 | - | 77 | 184 | 443 | - |
| Monroe city, Ouachita Parish | 21 319 | 14 101 | 668 | 2 951 | 1 026 | 451 | 438 | 1 228 | 456 | - |
| Montegut CDP, Terrebonne Parish | 621 | 432 | 6 | 17 | - | - | - | - | 166 | - |
| Montgomery town, Grant Parish | 391 | 261 | 2 | 5 | 6 | - | - | - | 117 | - |
| Monticello CDP, East Baton Rouge Parish | 1 670 | 1 629 | 21 | 5 | - | - | - | 6 | 9 | - |
| Montpelier village, St. Helena Parish | 105 | 65 | 1 | - | - | - | - | - | 37 | 2 |
| Montz CDP, St. Charles Parish | 388 | 280 | - | - | - | - | - | - | 108 | - |
| Mooringsport town, Caddo Parish | 392 | 295 | - | 9 | 3 | - | 2 | - | 83 | - |
| Moreauville village, Avoyelles Parish | 404 | 300 | 10 | 26 | 23 | 2 | - | 7 | 36 | - |
| Morgan City city, St. Mary Parish | 5 713 | 4 123 | 132 | 492 | 223 | 86 | 124 | 7 | 498 | 28 |
| Morganza village, Pointe Coupee Parish | 307 | 271 | 5 | 2 | - | - | - | - | 29 | - |
| Morse village, Acadia Parish | 318 | 220 | 5 | - | 2 | - | - | - | 87 | 4 |
| Moss Bluff CDP, Calcasieu Parish | 3 984 | 2 621 | 79 | 165 | 32 | - | 20 | 32 | 1 035 | - |

Table 18. **Units in Structure: 2000**—Con.

[Data based on a sample (except Tables 65-68). For information on confidentiality protection, coverage, sampling error, and nonsampling error, see Appendix G.
For location of definitions, see "How to Use This Census Report"]

| State Parish Place | Total housing units | Units in structure: 1 unit, detached | 1 unit, attached | 2 to 4 units | 5 to 9 units | 10 to 19 units | 20 to 49 units | 50 or more units | Mobile home | Boat, RV, van, etc. |
|---|---|---|---|---|---|---|---|---|---|---|
| **PLACE**—Con. | | | | | | | | | | |
| Mound village, Madison Parish | 7 | 7 | - | - | - | - | - | - | - | - |
| Mount Lebanon town, Bienville Parish | 35 | 27 | - | 2 | - | - | - | - | 6 | - |
| Napoleonville village, Assumption Parish | 292 | 237 | 13 | 6 | 3 | - | - | - | 33 | - |
| Natalbany CDP, Tangipahoa Parish | 826 | 337 | 24 | 152 | 85 | 7 | - | - | 221 | - |
| Natchez village, Natchitoches Parish | 262 | 115 | 2 | 1 | 3 | - | 30 | - | 111 | - |
| Natchitoches city, Natchitoches Parish | 6 709 | 4 358 | 213 | 849 | 293 | 119 | 231 | 284 | 362 | - |
| Newellton town, Tensas Parish | 596 | 464 | 13 | 8 | 9 | - | 19 | - | 83 | - |
| New Iberia city, Iberia Parish | 12 915 | 8 777 | 351 | 964 | 454 | 193 | 224 | 317 | 1 635 | - |
| New Llano town, Vernon Parish | 1 029 | 702 | 8 | 85 | 57 | 79 | 4 | 8 | 86 | - |
| New Orleans city, Orleans Parish | 215 091 | 90 125 | 32 185 | 50 134 | 12 139 | 9 106 | 6 422 | 14 137 | 738 | 105 |
| New Roads city, Pointe Coupee Parish | 2 057 | 1 570 | 59 | 94 | 31 | 22 | 133 | 18 | 130 | - |
| New Sarpy CDP, St. Charles Parish | 595 | 400 | 15 | 20 | - | - | - | - | 160 | - |
| Noble village, Sabine Parish | 109 | 52 | - | - | - | - | - | - | 57 | - |
| Norco CDP, St. Charles Parish | 1 415 | 1 179 | - | 64 | 25 | 8 | - | - | 128 | 11 |
| North Hodge village, Jackson Parish | 211 | 130 | - | 21 | 11 | - | - | - | 49 | - |
| North Vacherie CDP, St. James Parish | 846 | 554 | 7 | 111 | - | - | - | - | 174 | - |
| Norwood village, East Feliciana Parish | 161 | 105 | 15 | 9 | - | 2 | - | - | 30 | - |
| Oakdale city, Allen Parish | 2 506 | 1 892 | 12 | 244 | 88 | 6 | 4 | - | 260 | - |
| Oak Grove town, West Carroll Parish | 907 | 648 | 22 | 26 | 33 | 4 | - | 17 | 152 | 5 |
| Oak Hills Place CDP, East Baton Rouge Parish | 3 131 | 2 549 | 53 | 147 | 164 | 62 | 29 | 127 | - | - |
| Oak Ridge village, Morehouse Parish | 66 | 64 | - | - | - | - | - | - | 2 | - |
| Oberlin town, Allen Parish | 784 | 615 | 6 | 41 | 18 | 2 | 6 | - | 96 | - |
| Oil City town, Caddo Parish | 536 | 248 | 22 | 47 | 24 | - | 2 | 31 | 162 | - |
| Old Jefferson CDP, East Baton Rouge Parish | 2 090 | 1 831 | 68 | 65 | - | 25 | - | - | 101 | - |
| Olla town, La Salle Parish | 685 | 489 | 9 | 52 | 24 | 2 | 9 | 4 | 93 | 3 |
| Opelousas city, St. Landry Parish | 9 891 | 6 851 | 257 | 922 | 156 | 86 | 229 | 294 | 1 089 | 7 |
| Paincourtville CDP, Assumption Parish | 331 | 254 | 11 | 5 | 3 | - | - | - | 58 | - |
| Palmetto village, St. Landry Parish | 106 | 77 | 5 | 5 | - | - | - | - | 19 | - |
| Paradis CDP, St. Charles Parish | 522 | 306 | - | 59 | - | - | - | - | 157 | - |
| Parks village, St. Martin Parish | 265 | 216 | 3 | 5 | 9 | 1 | - | - | 31 | - |
| Patterson city, St. Mary Parish | 2 064 | 1 326 | 92 | 159 | 21 | 38 | 44 | - | 384 | - |
| Pearl River town, St. Tammany Parish | 794 | 490 | 9 | 17 | - | - | - | - | 270 | 8 |
| Pierre Part CDP, Assumption Parish | 1 445 | 846 | - | - | 32 | - | 4 | - | 494 | 69 |
| Pine Prairie village, Evangeline Parish | 364 | 284 | 3 | 16 | - | - | - | - | 61 | - |
| Pineville city, Rapides Parish | 5 500 | 3 601 | 85 | 570 | 310 | 247 | 56 | 184 | 447 | - |
| Pioneer village, West Carroll Parish | 76 | 63 | - | - | - | - | - | - | 13 | - |
| Plain Dealing town, Bossier Parish | 482 | 349 | 6 | 26 | - | - | 17 | - | 84 | - |
| Plaquemine city, Iberville Parish | 2 826 | 2 473 | 38 | 161 | 48 | 15 | 10 | - | 81 | - |
| Plaucheville village, Avoyelles Parish | 141 | 89 | 3 | 4 | 6 | 8 | 12 | - | 19 | - |
| Pleasant Hill village, Sabine Parish | 345 | 188 | 4 | 55 | - | - | 5 | - | 93 | - |
| Pollock town, Grant Parish | 193 | 144 | - | 9 | - | - | - | - | 40 | - |
| Ponchatoula city, Tangipahoa Parish | 2 180 | 1 571 | - | 313 | 46 | 15 | 18 | 5 | 212 | - |
| Port Allen city, West Baton Rouge Parish | 2 153 | 1 610 | 32 | 148 | 48 | 51 | - | 28 | 236 | - |
| Port Barre town, St. Landry Parish | 956 | 589 | 15 | 34 | 26 | - | 15 | - | 270 | 7 |
| Port Sulphur CDP, Plaquemines Parish | 1 191 | 788 | 6 | 6 | 11 | - | - | - | 380 | - |
| Port Vincent village, Livingston Parish | 295 | 232 | - | - | - | - | - | - | 53 | 10 |
| Powhatan village, Natchitoches Parish | 86 | 74 | 2 | - | - | - | - | - | 10 | - |
| Poydras CDP, St. Bernard Parish | 1 484 | 981 | 15 | 20 | - | - | - | - | 457 | 11 |
| Prien CDP, Calcasieu Parish | 2 721 | 1 967 | 30 | 51 | 5 | 9 | - | - | 659 | - |
| Provencal village, Natchitoches Parish | 299 | 155 | - | 11 | - | - | - | - | 133 | - |
| Quitman village, Jackson Parish | 71 | 62 | - | - | - | - | - | - | 9 | - |
| Raceland CDP, Lafourche Parish | 3 860 | 2 956 | 49 | 183 | 7 | 11 | 27 | 8 | 619 | - |
| Rayne city, Acadia Parish | 3 487 | 2 646 | 76 | 211 | 94 | 30 | 5 | - | 425 | - |
| Rayville town, Richland Parish | 1 630 | 1 145 | 59 | 244 | 11 | 6 | 44 | 47 | 74 | - |
| Red Chute CDP, Bossier Parish | 2 270 | 1 609 | 15 | - | 10 | - | - | - | 575 | 61 |
| Reeves village, Allen Parish | 85 | 65 | - | - | - | - | - | - | 20 | - |
| Reserve CDP, St. John the Baptist Parish | 3 414 | 2 670 | 78 | 203 | 20 | 7 | - | - | 436 | - |
| Richmond village, Madison Parish | 196 | 150 | - | 5 | - | - | - | - | 41 | - |
| Richwood town, Ouachita Parish | 573 | 351 | 4 | 54 | 44 | 4 | 15 | 20 | 81 | - |
| Ridgecrest town, Concordia Parish | 307 | 298 | 3 | 2 | 4 | - | - | - | - | - |
| Ringgold town, Bienville Parish | 746 | 489 | 6 | 13 | 86 | - | 12 | - | 140 | - |
| River Ridge CDP, Jefferson Parish | 6 338 | 4 660 | 97 | 313 | 83 | 257 | 480 | 320 | 128 | - |
| Robeline village, Natchitoches Parish | 108 | 63 | - | - | - | - | - | 3 | 42 | - |
| Rodessa village, Caddo Parish | 127 | 63 | - | - | - | - | - | - | 61 | 3 |
| Rosedale village, Iberville Parish | 306 | 239 | 2 | 2 | - | - | - | - | 63 | - |
| Roseland town, Tangipahoa Parish | 479 | 234 | 7 | 17 | - | - | - | - | 221 | - |
| Rosepine town, Vernon Parish | 580 | 314 | - | 37 | 4 | 14 | 4 | - | 205 | 2 |
| Ruston city, Lincoln Parish | 8 453 | 4 909 | 291 | 1 733 | 433 | 159 | 293 | 320 | 315 | - |
| St. Francisville town, West Feliciana Parish | 796 | 527 | 7 | 198 | 5 | 8 | 17 | 23 | 8 | 3 |
| St. Gabriel town, Iberville Parish | 982 | 585 | 15 | 17 | 27 | 11 | 4 | - | 323 | - |
| St. Joseph town, Tensas Parish | 606 | 533 | 2 | 6 | 5 | - | - | - | 60 | - |
| St. Martinville city, St. Martin Parish | 2 708 | 1 792 | 96 | 168 | 72 | 91 | 58 | 14 | 417 | - |
| St. Rose CDP, St. Charles Parish | 2 397 | 1 592 | 66 | 117 | 252 | 36 | 7 | 71 | 256 | - |
| Saline village, Bienville Parish | 133 | 89 | - | 1 | 2 | - | - | - | 39 | 2 |
| Sarepta town, Webster Parish | 406 | 304 | 2 | 2 | - | - | - | - | 98 | - |
| Schriever CDP, Terrebonne Parish | 2 119 | 1 316 | 9 | 142 | 6 | 15 | 22 | - | 602 | 7 |
| Scott city, Lafayette Parish | 3 065 | 1 893 | 57 | 186 | 60 | 44 | - | 17 | 784 | 24 |
| Shenandoah CDP, East Baton Rouge Parish | 6 038 | 5 008 | 298 | 347 | 102 | 101 | 7 | 175 | - | - |
| Shongaloo village, Webster Parish | 76 | 63 | - | - | - | - | - | - | 13 | - |
| Shreveport city | 86 921 | 58 750 | 3 333 | 7 464 | 5 934 | 2 802 | 1 057 | 5 098 | 2 431 | 52 |
| Bossier Parish (part) | 530 | 110 | 7 | 100 | 101 | 113 | 7 | 85 | 7 | - |
| Caddo Parish (part) | 86 391 | 58 640 | 3 326 | 7 364 | 5 833 | 2 689 | 1 050 | 5 013 | 2 424 | 52 |
| Sibley town, Webster Parish | 465 | 344 | - | 12 | 2 | - | - | - | 107 | - |
| Sicily Island village, Catahoula Parish | 242 | 190 | - | - | - | - | - | - | 52 | - |
| Sikes village, Winn Parish | 63 | 48 | - | - | - | - | - | - | 15 | - |
| Simmesport town, Avoyelles Parish | 821 | 557 | 25 | 73 | 31 | - | 20 | - | 113 | 2 |
| Simpson village, Vernon Parish | 266 | 192 | 4 | - | - | - | - | - | 70 | - |
| Simsboro village, Lincoln Parish | 341 | 196 | 3 | 13 | 9 | 2 | 2 | - | 113 | 3 |
| Slaughter village, East Feliciana Parish | 392 | 311 | - | 8 | - | - | - | - | 73 | - |

Table 18. **Units in Structure: 2000**—Con.

[Data based on a sample (except Tables 65-68). For information on confidentiality protection, coverage, sampling error, and nonsampling error, see Appendix G.
For location of definitions, see "How to Use This Census Report"]

| State<br>Parish<br>Place | Total housing units | Units in structure | | | | | | | | |
|---|---|---|---|---|---|---|---|---|---|---|
| | | 1 unit, detached | 1 unit, attached | 2 to 4 units | 5 to 9 units | 10 to 19 units | 20 to 49 units | 50 or more units | Mobile home | Boat, RV, van, etc. |
| **PLACE**—Con. | | | | | | | | | | |
| Slidell city, St. Tammany Parish | 10 103 | 8 136 | 145 | 773 | 93 | 126 | 182 | 234 | 395 | 19 |
| Sorrento town, Ascension Parish | 515 | 343 | 8 | - | - | - | - | - | 164 | - |
| South Mansfield village, De Soto Parish | 172 | 81 | 4 | 21 | 32 | - | 14 | - | 20 | - |
| South Vacherie CDP, St. James Parish | 1 312 | 1 045 | 28 | 16 | - | - | - | - | 223 | - |
| Spearsville village, Union Parish | 86 | 77 | 3 | - | - | - | - | - | 6 | - |
| Springfield town, Livingston Parish | 196 | 144 | 8 | 8 | 6 | 1 | - | - | 27 | 2 |
| Springhill city, Webster Parish | 2 495 | 2 014 | 54 | 131 | 53 | 13 | 19 | 43 | 168 | - |
| Stanley village, De Soto Parish | 62 | 54 | - | - | - | - | - | - | 8 | - |
| Sterlington town, Ouachita Parish | 535 | 398 | 9 | 18 | 47 | 3 | 17 | 1 | 42 | - |
| Stonewall town, De Soto Parish | 706 | 365 | 6 | 37 | 2 | - | 8 | - | 284 | 4 |
| Sulphur city, Calcasieu Parish | 8 690 | 5 958 | 158 | 419 | 173 | 189 | 127 | 67 | 1 540 | 59 |
| Sun village, St. Tammany Parish | 217 | 132 | 3 | - | - | - | - | - | 82 | - |
| Sunset town, St. Landry Parish | 974 | 638 | 32 | 80 | 33 | 21 | 8 | 15 | 147 | - |
| Supreme CDP, Assumption Parish | 343 | 178 | 3 | - | - | - | - | - | 162 | - |
| Swartz CDP, Ouachita Parish | 1 635 | 1 130 | - | 44 | 98 | 12 | 9 | - | 342 | - |
| Taft CDP, St. Charles Parish | - | - | - | - | - | - | - | - | - | - |
| Tallulah city, Madison Parish | 3 236 | 2 430 | 53 | 278 | 295 | 12 | 58 | 12 | 98 | - |
| Tangipahoa village, Tangipahoa Parish | 282 | 140 | 2 | 27 | 4 | - | - | - | 109 | - |
| Terrytown CDP, Jefferson Parish | 9 669 | 5 024 | 412 | 1 762 | 877 | 542 | 199 | 841 | 12 | - |
| Thibodaux city, Lafourche Parish | 6 057 | 3 989 | 137 | 931 | 275 | 235 | 179 | 77 | 234 | - |
| Tickfaw village, Tangipahoa Parish | 268 | 158 | 4 | 28 | 1 | - | - | - | 77 | - |
| Timberlane CDP, Jefferson Parish | 4 165 | 3 161 | 130 | 167 | 189 | 184 | 50 | 277 | - | 7 |
| Tullos town | 211 | 148 | 1 | - | - | - | - | - | 62 | - |
| La Salle Parish (part) | 211 | 148 | 1 | - | - | - | - | - | 62 | - |
| Winn Parish (part) | - | - | - | - | - | - | - | - | - | - |
| Turkey Creek village, Evangeline Parish | 152 | 89 | 4 | - | - | - | - | - | 59 | - |
| Urania town, La Salle Parish | 305 | 264 | 2 | - | - | - | - | - | 39 | - |
| Varnado village, Washington Parish | 173 | 117 | 4 | 16 | 5 | 5 | 2 | - | 24 | - |
| Vidalia town, Concordia Parish | 1 938 | 1 660 | 18 | 57 | - | - | - | - | 203 | - |
| Vienna town, Lincoln Parish | 167 | 131 | - | - | 2 | - | - | - | 34 | - |
| Village St. George CDP, East Baton Rouge Parish | 2 640 | 2 277 | 76 | 133 | 81 | - | 15 | 58 | - | - |
| Ville Platte city, Evangeline Parish | 3 540 | 2 965 | 48 | 227 | 43 | 11 | 14 | 95 | 137 | - |
| Vinton town, Calcasieu Parish | 1 446 | 884 | 9 | 140 | 7 | 4 | 7 | - | 384 | 11 |
| Violet CDP, St. Bernard Parish | 2 881 | 2 397 | 126 | 210 | 24 | - | - | - | 118 | 6 |
| Vivian town, Caddo Parish | 1 820 | 1 173 | 19 | 170 | 45 | 13 | 47 | 8 | 345 | - |
| Waggaman CDP, Jefferson Parish | 3 097 | 2 951 | 36 | 69 | 5 | - | 4 | - | 32 | - |
| Walker town, Livingston Parish | 1 991 | 1 264 | 10 | 143 | 20 | 10 | 9 | - | 535 | - |
| Wallace CDP, St. John the Baptist Parish | 191 | 142 | - | - | - | - | - | - | 49 | - |
| Washington town, St. Landry Parish | 534 | 352 | 17 | 82 | 4 | - | 10 | - | 69 | - |
| Waterproof town, Tensas Parish | 429 | 372 | 8 | 2 | - | 16 | - | 3 | 28 | - |
| Welsh town, Jefferson Davis Parish | 1 371 | 1 038 | 20 | 57 | 7 | 19 | 24 | - | 205 | 1 |
| West Ferriday CDP, Concordia Parish | 637 | 362 | 10 | 6 | 16 | 7 | 28 | 14 | 194 | - |
| Westlake city, Calcasieu Parish | 1 896 | 1 466 | 7 | 100 | 42 | 14 | 49 | 7 | 211 | - |
| Westminster CDP, East Baton Rouge Parish | 1 083 | 984 | 68 | 15 | 16 | - | - | - | - | - |
| West Monroe city, Ouachita Parish | 6 300 | 4 257 | 157 | 628 | 319 | 263 | 232 | 166 | 278 | - |
| Westwego city, Jefferson Parish | 4 551 | 2 796 | 355 | 740 | 149 | 143 | 124 | 42 | 202 | - |
| White Castle town, Iberville Parish | 769 | 509 | 57 | 109 | 8 | - | 2 | - | 84 | - |
| Wilson village, East Feliciana Parish | 281 | 201 | 2 | 19 | 3 | - | - | - | 56 | - |
| Winnfield city, Winn Parish | 2 581 | 1 772 | 83 | 242 | 29 | 44 | 8 | 6 | 397 | - |
| Winnsboro city, Franklin Parish | 2 145 | 1 645 | 27 | 219 | 56 | 39 | - | 12 | 147 | - |
| Wisner town, Franklin Parish | 447 | 375 | 8 | 3 | 14 | 2 | - | - | 43 | 2 |
| Woodmere CDP, Jefferson Parish | 3 892 | 3 276 | 220 | 357 | - | 21 | - | 9 | 9 | - |
| Woodworth town, Rapides Parish | 414 | 313 | 4 | 2 | 4 | 7 | - | - | 84 | - |
| Youngsville town, Lafayette Parish | 1 476 | 1 010 | 10 | 65 | 52 | 18 | 10 | - | 311 | - |
| Zachary city, East Baton Rouge Parish | 4 144 | 3 194 | 59 | 130 | 79 | 18 | 29 | 136 | 499 | - |
| Zwolle town, Sabine Parish | 734 | 418 | 45 | 48 | 30 | - | - | - | 193 | - |

# Table 19. **Physical Housing Characteristics: 2000**

[Data based on a sample (except Tables 65-68). For information on confidentiality protection, coverage, sampling error, and nonsampling error, see Appendix G.
For location of definitions, see "How to Use This Census Report"]

| State<br>Parish<br>Parish Subdivision<br>Place | Total housing units | Year structure built | | | Rooms | | | No bedrooms or 1 bedroom | Lacking complete plumbing facilities | Lacking complete kitchen facilities |
|---|---|---|---|---|---|---|---|---|---|---|
| | | 1995 to March 2000 | 1939 or earlier | Median | 1 or 2 | 6 or more | Median | | | |
| **The State** | **1 847 181** | **164 564** | **156 266** | **1 972** | **98 830** | **771 536** | **5.2** | **247 740** | **26 327** | **31 797** |
| Acadia Parish | 23 209 | 1 951 | 2 152 | 1 970 | 672 | 9 077 | 5.1 | 2 239 | 167 | 258 |
| District 1 | 2 714 | 32 | 466 | 1 958 | 62 | 1 283 | 5.4 | 351 | - | 34 |
| Crowley city (part) | 2 714 | 32 | 466 | 1 958 | 62 | 1 283 | 5.4 | 351 | - | 34 |
| District 2 | 2 942 | 254 | 220 | 1 972 | 81 | 1 181 | 5.1 | 319 | 5 | 23 |
| Crowley city (part) | 1 417 | 116 | 155 | 1 968 | 48 | 539 | 5.1 | 155 | 5 | 23 |
| District 3 | 2 977 | 267 | 413 | 1 965 | 88 | 1 117 | 5.1 | 325 | 18 | 53 |
| Crowley city (part) | 1 011 | 52 | 159 | 1 957 | 11 | 368 | 5.0 | 109 | - | 5 |
| Estherwood village | 317 | 32 | 24 | 1 961 | 2 | 102 | 4.9 | 32 | - | - |
| Mermentau village | 349 | 30 | 63 | 1 967 | 30 | 107 | 4.9 | 50 | 3 | 2 |
| Morse village | 318 | 29 | 54 | 1 964 | 6 | 98 | 5.0 | 33 | 2 | 10 |
| District 4 | 2 873 | 284 | 167 | 1 971 | 21 | 1 126 | 5.2 | 130 | 12 | 14 |
| Crowley city (part) | 761 | 69 | 48 | 1 969 | 7 | 192 | 4.9 | 42 | - | - |
| Rayne city (part) | 908 | 43 | 69 | 1 967 | 14 | 389 | 5.2 | 67 | - | - |
| District 5 | 3 033 | 154 | 336 | 1 964 | 92 | 1 117 | 5.1 | 335 | 46 | 62 |
| Duson town (part) | 122 | 12 | 2 | 1 980 | - | 12 | 4.1 | 5 | - | - |
| Rayne city (part) | 2 579 | 110 | 315 | 1 962 | 85 | 989 | 5.1 | 320 | 46 | 62 |
| District 6 | 2 981 | 402 | 152 | 1 976 | 87 | 1 049 | 5.0 | 311 | 39 | 31 |
| Church Point town (part) | 986 | 77 | 33 | 1 975 | 64 | 291 | 4.8 | 186 | - | - |
| District 7 | 2 828 | 205 | 189 | 1 975 | 130 | 1 177 | 5.2 | 237 | 20 | 15 |
| Church Point town (part) | 850 | 23 | 53 | 1 971 | 54 | 326 | 5.0 | 80 | - | - |
| District 8 | 2 861 | 353 | 209 | 1 975 | 111 | 1 027 | 5.1 | 231 | 27 | 26 |
| Basile town (part) | - | - | - | - | - | - | - | - | - | - |
| Eunice city (part) | 109 | 12 | - | 1 976 | - | 68 | 6.2 | 15 | - | - |
| Iota town | 577 | 67 | 70 | 1 970 | 12 | 158 | 4.9 | 55 | 9 | 9 |
| Allen Parish | 9 157 | 897 | 701 | 1 972 | 514 | 3 913 | 5.2 | 912 | 163 | 195 |
| District 1 | 1 217 | 26 | 47 | 1 972 | 70 | 547 | 5.3 | 174 | 59 | 44 |
| Oakdale city (part) | 1 171 | 26 | 47 | 1 972 | 70 | 522 | 5.3 | 174 | 59 | 44 |
| District 2 | 1 360 | 63 | 136 | 1 968 | 51 | 614 | 5.3 | 105 | 11 | 14 |
| Oakdale city (part) | 770 | 19 | 114 | 1 963 | 33 | 357 | 5.4 | 60 | - | 3 |
| District 3 | 940 | 71 | 25 | 1 970 | 82 | 278 | 4.9 | 133 | 7 | 5 |
| Oakdale city (part) | 565 | 18 | 12 | 1 964 | 74 | 133 | 4.7 | 125 | 7 | 5 |
| District 4 | 1 401 | 164 | 149 | 1 976 | 59 | 575 | 5.2 | 111 | 13 | 18 |
| Elizabeth town | 214 | 19 | 60 | 1 963 | 1 | 113 | 5.6 | 7 | 2 | 2 |
| Oberlin town (part) | 235 | 16 | 7 | 1 977 | 4 | 102 | 5.3 | 26 | 2 | 2 |
| District 5 | 1 378 | 218 | 106 | 1 972 | 44 | 712 | 5.6 | 75 | 22 | 38 |
| Oberlin town (part) | 549 | 47 | 42 | 1 969 | 26 | 254 | 5.4 | 47 | 9 | 25 |
| District 6 | 1 382 | 137 | 117 | 1 973 | 116 | 565 | 5.1 | 158 | 31 | 46 |
| Kinder town (part) | 674 | 45 | 100 | 1 970 | 60 | 199 | 4.9 | 87 | 2 | - |
| District 7 | 1 479 | 218 | 121 | 1 974 | 92 | 622 | 5.2 | 156 | 20 | 30 |
| Kinder town (part) | 272 | 38 | 37 | 1 962 | 8 | 134 | 5.5 | 18 | 4 | 4 |
| Reeves village | 85 | 5 | 16 | 1 966 | 8 | 30 | 5.0 | 15 | - | - |
| Ascension Parish | 29 172 | 6 851 | 1 233 | 1 983 | 927 | 12 530 | 5.3 | 2 238 | 272 | 270 |
| District 1 | 1 957 | 171 | 242 | 1 971 | 184 | 598 | 4.6 | 387 | 48 | 81 |
| Donaldsonville city (part) | 1 255 | 77 | 171 | 1 968 | 117 | 341 | 4.3 | 287 | 13 | 37 |
| District 2 | 2 181 | 118 | 240 | 1 970 | 80 | 916 | 5.1 | 264 | 44 | 23 |
| Donaldsonville city (part) | 1 681 | 65 | 197 | 1 969 | 76 | 708 | 5.1 | 241 | 26 | 15 |
| District 3 | 2 205 | 441 | 70 | 1 982 | 47 | 928 | 5.2 | 133 | 78 | 43 |
| Gonzales city (part) | 663 | 85 | 14 | 1 982 | 10 | 172 | 4.9 | 33 | - | - |
| District 4 | 4 193 | 1 913 | 62 | 1 993 | 115 | 2 206 | 5.6 | 226 | 23 | 32 |
| District 5 | 2 753 | 638 | 60 | 1 985 | 50 | 1 184 | 5.3 | 76 | - | 5 |
| District 6 | 2 541 | 482 | 117 | 1 981 | 61 | 979 | 5.2 | 169 | 44 | 51 |
| Gonzales city (part) | 27 | 20 | - | 1 996 | - | 20 | 6.0 | - | - | - |
| Sorrento town | 515 | 66 | 43 | 1 974 | 7 | 164 | 5.0 | 48 | 34 | 34 |
| District 7 | 2 337 | 412 | 139 | 1 978 | 119 | 810 | 5.0 | 288 | 8 | 15 |
| Gonzales city (part) | 311 | 12 | 22 | 1 963 | 39 | 44 | 4.4 | 103 | - | 7 |
| District 8 | 2 640 | 698 | 108 | 1 983 | 77 | 1 079 | 5.2 | 144 | 14 | - |
| District 9 | 2 910 | 712 | 86 | 1 985 | 63 | 1 047 | 5.1 | 170 | 8 | 15 |
| District 10 | 2 342 | 318 | 62 | 1 977 | 103 | 1 099 | 5.4 | 254 | - | - |
| Gonzales city (part) | 2 342 | 318 | 62 | 1 977 | 103 | 1 099 | 5.4 | 254 | - | - |
| District 11 | 3 113 | 948 | 47 | 1 987 | 28 | 1 684 | 5.6 | 127 | 5 | 5 |
| Assumption Parish | 9 635 | 969 | 754 | 1 975 | 429 | 3 809 | 5.1 | 840 | 301 | 283 |
| District 1 | 954 | 89 | 36 | 1 976 | 39 | 522 | 5.7 | 63 | 36 | 24 |
| District 2 | 998 | 73 | 135 | 1 967 | 7 | 435 | 5.2 | 61 | 28 | 28 |
| Labadieville CDP (part) | 429 | 12 | 49 | 1 967 | - | 171 | 5.1 | 30 | 7 | 7 |
| District 3 | 1 087 | 128 | 43 | 1 978 | 13 | 339 | 5.0 | 76 | - | - |
| Labadieville CDP (part) | 286 | 33 | 18 | 1 977 | 6 | 76 | 4.8 | 22 | - | - |
| District 4 | 882 | 33 | 52 | 1 972 | 109 | 346 | 4.9 | 137 | 74 | 85 |
| Supreme CDP | 343 | 10 | 19 | 1 973 | 35 | 121 | 4.7 | 44 | 8 | - |
| District 5 | 1 094 | 91 | 149 | 1 965 | 73 | 465 | 5.2 | 156 | 24 | 23 |
| Napoleonville village | 292 | 6 | 62 | 1 957 | 19 | 141 | 5.4 | 45 | 3 | 4 |
| District 6 | 839 | 110 | 51 | 1 972 | - | 332 | 5.1 | 31 | 18 | 11 |
| Paincourtville CDP | 331 | 40 | 35 | 1 963 | - | 129 | 5.1 | 7 | - | - |
| District 7 | 872 | 34 | 62 | 1 967 | 15 | 384 | 5.3 | 52 | 39 | 15 |
| Belle Rose CDP | 704 | 18 | 56 | 1 968 | 4 | 327 | 5.4 | 27 | 39 | - |
| District 8 | 1 237 | 141 | 86 | 1 979 | 68 | 424 | 5.0 | 87 | 35 | 35 |
| Pierre Part CDP (part) | 679 | 71 | 58 | 1 978 | 31 | 206 | 5.0 | 37 | 6 | 6 |
| District 9 | 1 672 | 270 | 140 | 1 982 | 105 | 562 | 4.9 | 177 | 47 | 62 |
| Pierre Part CDP (part) | 766 | 133 | 62 | 1 978 | 50 | 289 | 5.1 | 109 | 47 | 62 |
| Avoyelles Parish | 16 576 | 1 691 | 1 356 | 1 972 | 620 | 6 753 | 5.2 | 1 712 | 349 | 330 |
| District 1 | 1 017 | 128 | 60 | 1 977 | 26 | 426 | 5.2 | 65 | 19 | 19 |
| District 2 | 1 196 | 142 | 45 | 1 975 | 37 | 393 | 5.0 | 62 | 26 | 26 |
| District 3 | 1 023 | 122 | 66 | 1 975 | 21 | 526 | 5.6 | 102 | 23 | 19 |
| Marksville city (part) | 613 | 78 | 45 | 1 975 | 15 | 323 | 5.6 | 62 | 17 | 19 |
| District 4 | 1 098 | 106 | 125 | 1 969 | 41 | 518 | 5.4 | 102 | - | 3 |
| Marksville city (part) | 757 | 56 | 77 | 1 967 | 41 | 361 | 5.4 | 102 | - | - |
| District 5 | 1 135 | 151 | 37 | 1 977 | 29 | 425 | 5.1 | 87 | 3 | 3 |
| Hessmer village (part) | 225 | 30 | 13 | 1 976 | 11 | 73 | 4.9 | 38 | - | - |
| District 6 | 1 459 | 166 | 77 | 1 976 | 120 | 426 | 4.7 | 267 | 116 | 110 |
| District 7 | 1 158 | 146 | 98 | 1 970 | 31 | 599 | 5.6 | 90 | 16 | 20 |
| Cottonport town (part) | 236 | 16 | 25 | 1 969 | 7 | 136 | 5.8 | 12 | 3 | 11 |
| Mansura town (part) | 368 | 17 | 53 | 1 966 | 16 | 133 | 5.0 | 67 | 10 | 6 |
| District 8 | 1 112 | 95 | 63 | 1 972 | 39 | 368 | 5.0 | 119 | 24 | 30 |
| Simmesport town | 821 | 49 | 54 | 1 971 | 23 | 284 | 5.0 | 88 | 13 | 21 |

Table 19. **Physical Housing Characteristics: 2000**—Con.

[Data based on a sample (except Tables 65-68). For information on confidentiality protection, coverage, sampling error, and nonsampling error, see Appendix G.
For location of definitions, see "How to Use This Census Report"]

| State<br>Parish<br>Parish Subdivision<br>Place | Total housing units | Year structure built: 1995 to March 2000 | Year structure built: 1939 or earlier | Year structure built: Median | Rooms: 1 or 2 | Rooms: 6 or more | Rooms: Median | No bedrooms or 1 bedroom | Lacking complete plumbing facilities | Lacking complete kitchen facilities |
|---|---|---|---|---|---|---|---|---|---|---|
| Avoyelles Parish—Con. | | | | | | | | | | |
| District 9 | 1 062 | 119 | 75 | 1 974 | 43 | 491 | 5.4 | 84 | 28 | 21 |
| Moreauville village | 404 | 46 | 35 | 1 973 | 12 | 171 | 5.2 | 51 | 5 | 5 |
| District 10 | 889 | 67 | 79 | 1 972 | 29 | 316 | 5.0 | 114 | 16 | 21 |
| Cottonport town (part) | 599 | 33 | 55 | 1 973 | 17 | 200 | 5.0 | 78 | 6 | 13 |
| Mansura town (part) | 224 | 22 | 20 | 1 971 | 2 | 95 | 5.3 | 13 | 10 | 8 |
| District 11 | 1 238 | 154 | 144 | 1 970 | 35 | 581 | 5.4 | 74 | 45 | 45 |
| Plaucheville village | 141 | 11 | 14 | 1 975 | 2 | 47 | 4.8 | 27 | - | - |
| District 12 | 1 013 | 87 | 105 | 1 967 | 88 | 279 | 4.7 | 149 | 16 | 9 |
| Bunkie city (part) | 523 | 32 | 69 | 1 963 | 62 | 85 | 4.1 | 116 | - | - |
| Hessmer village (part) | 73 | 7 | 2 | 1 982 | 9 | 25 | 4.9 | 16 | - | - |
| District 13 | 1 049 | 109 | 121 | 1 973 | 48 | 466 | 5.1 | 145 | 3 | 4 |
| Bunkie city (part) | 405 | - | 33 | 1 977 | 15 | 157 | 4.5 | 81 | - | - |
| Evergreen town | 151 | 30 | 28 | 1 976 | 8 | 51 | 4.8 | 31 | 3 | 4 |
| District 14 | 1 101 | 49 | 202 | 1 959 | 16 | 637 | 5.9 | 61 | 14 | - |
| Bunkie city (part) | 984 | 23 | 165 | 1 959 | 16 | 520 | 5.6 | 61 | 14 | - |
| District 15 | 1 026 | 50 | 59 | 1 972 | 17 | 302 | 4.8 | 191 | - | - |
| Mansura town (part) | 73 | 2 | - | 1 976 | 4 | 5 | 4.1 | 20 | - | - |
| Marksville city (part) | 841 | 7 | 51 | 1 971 | - | 260 | 4.9 | 151 | - | - |
| Beauregard Parish | 14 501 | 1 749 | 1 022 | 1 976 | 646 | 5 888 | 5.2 | 1 472 | 310 | 373 |
| District 1 | 1 352 | 250 | 79 | 1 978 | 77 | 408 | 4.9 | 141 | 35 | 35 |
| District 2 | 1 357 | 181 | 137 | 1 974 | 35 | 588 | 5.3 | 135 | 35 | 42 |
| Merryville town | 468 | 17 | 66 | 1 966 | 11 | 182 | 5.1 | 55 | 7 | 11 |
| District 3A | 1 116 | 42 | 158 | 1 969 | 61 | 499 | 5.3 | 147 | 23 | 23 |
| De Ridder city (part) | 855 | 9 | 137 | 1 966 | 50 | 386 | 5.3 | 130 | 9 | 9 |
| District 3B | 1 164 | 100 | 96 | 1 967 | 45 | 449 | 5.1 | 76 | 27 | 35 |
| De Ridder city (part) | 551 | 13 | 83 | 1 960 | 6 | 245 | 5.2 | 22 | 13 | 21 |
| District 3C | 1 250 | 110 | 70 | 1 973 | 17 | 680 | 5.7 | 104 | 12 | 15 |
| De Ridder city (part) | 814 | 40 | 57 | 1 972 | 17 | 469 | 5.8 | 89 | 12 | 15 |
| District 3D | 1 504 | 110 | 125 | 1 969 | 58 | 669 | 5.2 | 227 | 14 | 24 |
| De Ridder city (part) | 1 504 | 110 | 125 | 1 969 | 58 | 669 | 5.2 | 227 | 14 | 24 |
| District 3E | 1 319 | 185 | 56 | 1 978 | 14 | 775 | 5.9 | 82 | 12 | 12 |
| De Ridder city (part) | 616 | 93 | 6 | 1 982 | - | 411 | 6.2 | 59 | - | - |
| District 4A | 1 640 | 324 | 75 | 1 982 | 109 | 557 | 4.9 | 169 | 46 | 54 |
| District 4B | 1 695 | 231 | 84 | 1 979 | 88 | 581 | 5.1 | 138 | 37 | 48 |
| District 5 | 2 104 | 216 | 142 | 1 977 | 142 | 682 | 4.9 | 253 | 69 | 85 |
| Bienville Parish | 7 830 | 659 | 596 | 1 972 | 327 | 3 089 | 5.1 | 871 | 320 | 319 |
| District 1 | 1 009 | 58 | 116 | 1 968 | 25 | 446 | 5.3 | 89 | 19 | 19 |
| Arcadia town (part) | 601 | 21 | 81 | 1 963 | 8 | 268 | 5.3 | 59 | 3 | 2 |
| District 2 | 978 | 85 | 68 | 1 968 | 37 | 380 | 5.1 | 106 | 50 | 50 |
| Arcadia town (part) | 637 | 63 | 40 | 1 966 | 21 | 229 | 5.1 | 75 | 25 | 29 |
| Bryceland village | 57 | 6 | 7 | 1 967 | - | 23 | 5.1 | 5 | 4 | - |
| District 3 | 1 015 | 69 | 110 | 1 969 | 34 | 455 | 5.3 | 121 | 23 | 21 |
| Gibsland town | 563 | 37 | 60 | 1 970 | 28 | 255 | 5.3 | 85 | 13 | 11 |
| Mount Lebanon town | 35 | 2 | 9 | 1 965 | - | 16 | 5.4 | - | - | - |
| District 4 | 1 403 | 95 | 71 | 1 974 | 59 | 472 | 4.9 | 172 | 63 | 58 |
| Jamestown village (part) | 62 | - | 9 | 1 961 | 6 | 30 | 5.4 | 9 | - | - |
| Ringgold town (part) | 354 | 10 | 30 | 1 968 | 6 | 132 | 5.0 | 39 | 2 | - |
| District 5 | 981 | 64 | 62 | 1 973 | 20 | 443 | 5.3 | 52 | 13 | 13 |
| Jamestown village (part) | 7 | 2 | - | 1 978 | 1 | 6 | 6.6 | 1 | - | 1 |
| Ringgold town (part) | 392 | 20 | 36 | 1 971 | 9 | 180 | 5.4 | 24 | 8 | 8 |
| District 6 | 1 328 | 148 | 79 | 1 974 | 82 | 445 | 4.9 | 192 | 59 | 69 |
| Bienville village (part) | 116 | 5 | 19 | 1 970 | 10 | 38 | 5.0 | 14 | 12 | 12 |
| Castor village | 90 | 2 | 15 | 1 968 | 2 | 44 | 5.5 | 15 | 2 | - |
| Lucky village (part) | 16 | - | 3 | 1 964 | - | 7 | 5.4 | - | 1 | - |
| District 7 | 1 116 | 140 | 90 | 1 975 | 70 | 448 | 5.2 | 139 | 93 | 89 |
| Bienville village (part) | 50 | 4 | 4 | 1 963 | 2 | 24 | 5.4 | 4 | 2 | 2 |
| Lucky village (part) | 142 | 13 | 8 | 1 974 | 10 | 44 | 4.8 | 16 | 15 | 13 |
| Saline village | 133 | 19 | 21 | 1 965 | 1 | 68 | 5.5 | 1 | 4 | 3 |
| Bossier Parish | 40 286 | 6 014 | 1 073 | 1 977 | 1 937 | 17 651 | 5.3 | 5 240 | 616 | 632 |
| District 1 | 5 300 | 1 104 | 80 | 1 985 | 190 | 2 339 | 5.3 | 321 | 92 | 113 |
| Bossier City city (part) | 2 743 | 592 | - | 1 987 | 73 | 1 321 | 5.4 | 132 | 7 | 11 |
| District 2 | 4 905 | 847 | 96 | 1 980 | 276 | 2 352 | 5.4 | 410 | 185 | 193 |
| Eastwood CDP (part) | 1 372 | 170 | - | 1 976 | 140 | 743 | 5.6 | 160 | 123 | 115 |
| Haughton town | 1 193 | 218 | 44 | 1 981 | 63 | 354 | 5.0 | 127 | 47 | 44 |
| Red Chute CDP (part) | 1 125 | 82 | 26 | 1 978 | 42 | 740 | 6.1 | 42 | - | 7 |
| District 3 | 4 226 | 975 | 119 | 1 986 | 30 | 2 261 | 5.6 | 136 | 49 | 29 |
| Benton town | 843 | 59 | 63 | 1 972 | 9 | 283 | 5.0 | 80 | 20 | 18 |
| District 4 | 2 476 | 233 | 176 | 1 972 | 98 | 1 102 | 5.3 | 211 | 88 | 68 |
| Plain Dealing town | 482 | 27 | 55 | 1 967 | 23 | 207 | 5.2 | 46 | 26 | 20 |
| District 5 | 4 059 | 930 | 25 | 1 982 | 225 | 1 583 | 5.2 | 452 | 60 | 69 |
| Bossier City city (part) | 3 224 | 778 | 13 | 1 981 | 72 | 1 313 | 5.2 | 290 | - | - |
| Eastwood CDP (part) | - | - | - | - | - | - | - | - | - | - |
| Red Chute CDP (part) | 681 | 107 | - | 1 984 | 139 | 187 | 4.7 | 148 | 55 | 59 |
| District 6 | 5 650 | 1 009 | - | 1 983 | 214 | 3 079 | 5.7 | 717 | 66 | 59 |
| Bossier City city (part) | 3 786 | 232 | - | 1 980 | 130 | 2 119 | 5.8 | 505 | 9 | 9 |
| Red Chute CDP (part) | 464 | 7 | - | 1 980 | - | 334 | 6.1 | - | - | - |
| District 7 | 2 283 | 64 | 193 | 1 956 | 162 | 606 | 4.4 | 652 | 10 | 8 |
| Bossier City city (part) | 2 283 | 64 | 193 | 1 956 | 162 | 606 | 4.4 | 652 | 10 | 8 |
| Shreveport city (part) | - | - | - | - | - | - | - | - | - | - |
| District 8 | 2 561 | 144 | 7 | 1 974 | 245 | 585 | 4.2 | 932 | 18 | 26 |
| Bossier City city (part) | 2 561 | 144 | 7 | 1 974 | 245 | 585 | 4.2 | 932 | 18 | 26 |
| District 9 | 3 222 | 198 | 139 | 1 964 | 273 | 836 | 4.5 | 834 | 39 | 57 |
| Bossier City city (part) | 3 222 | 198 | 139 | 1 964 | 273 | 836 | 4.5 | 834 | 39 | 57 |
| District 10 | 1 589 | 309 | 187 | 1 962 | 49 | 817 | 5.6 | 101 | - | - |
| Bossier City city (part) | 1 589 | 309 | 187 | 1 962 | 49 | 817 | 5.6 | 101 | - | - |
| District 11 | 1 924 | 57 | 27 | 1 968 | 82 | 932 | 5.4 | 323 | 9 | 10 |
| Bossier City city (part) | 1 617 | 43 | 27 | 1 966 | 53 | 870 | 5.6 | 222 | 9 | 10 |
| Shreveport city (part) | 307 | 14 | - | 1 982 | 29 | 62 | 4.4 | 101 | - | - |
| District 12 | 2 091 | 144 | 24 | 1 967 | 93 | 1 159 | 5.7 | 151 | - | - |
| Bossier City city (part) | 1 868 | 13 | 24 | 1 966 | - | 1 159 | 5.9 | - | - | - |
| Shreveport city (part) | 223 | 131 | - | 1 996 | 93 | - | 2.8 | 151 | - | - |
| Caddo Parish | 108 296 | 6 086 | 8 019 | 1 969 | 5 408 | 46 044 | 5.2 | 16 326 | 1 390 | 2 092 |
| District 1 | 8 780 | 967 | 872 | 1 974 | 187 | 3 731 | 5.3 | 626 | 247 | 268 |
| Belcher village | 109 | 12 | 35 | 1 954 | - | 51 | 5.4 | 2 | - | - |

Table 19. **Physical Housing Characteristics: 2000**—Con.

[Data based on a sample (except Tables 65-68). For information on confidentiality protection, coverage, sampling error, and nonsampling error, see Appendix G.
For location of definitions, see "How to Use This Census Report"]

| State<br>Parish<br>Parish Subdivision<br>Place | Total housing units | Year structure built: 1995 to March 2000 | Year structure built: 1939 or earlier | Year structure built: Median | Rooms: 1 or 2 | Rooms: 6 or more | Rooms: Median | No bedrooms or 1 bedroom | Lacking complete plumbing facilities | Lacking complete kitchen facilities |
|---|---|---|---|---|---|---|---|---|---|---|
| Caddo Parish—Con. | | | | | | | | | | |
| District 1—Con. | | | | | | | | | | |
| Blanchard town (part) | 774 | 187 | 22 | 1 987 | - | 399 | 5.6 | 57 | - | - |
| Gilliam village | 80 | 4 | 26 | 1 955 | - | 31 | 5.1 | 8 | 3 | - |
| Hosston village | 175 | 13 | 32 | 1 964 | 7 | 81 | 5.4 | 12 | 8 | 4 |
| Ida village | 136 | - | 39 | 1 961 | - | 77 | 5.8 | - | - | - |
| Mooringsport town | 392 | 25 | 60 | 1 961 | 9 | 163 | 5.3 | 24 | 5 | 19 |
| Oil City town | 536 | 27 | 44 | 1 972 | 22 | 189 | 5.0 | 92 | 12 | 16 |
| Rodessa village | 127 | 13 | 13 | 1 968 | 7 | 32 | 4.7 | 18 | 2 | 3 |
| Shreveport city (part) | 29 | - | - | 1 970 | - | 14 | 5.5 | - | - | - |
| Vivian town | 1 820 | 73 | 198 | 1 968 | 44 | 631 | 5.0 | 191 | 45 | 55 |
| District 2 | 8 039 | 437 | 287 | 1 972 | 68 | 3 411 | 5.3 | 496 | 89 | 125 |
| Blanchard town (part) | 51 | 12 | - | 1 990 | - | 46 | 6.7 | - | - | - |
| Shreveport city (part) | 4 120 | 30 | 178 | 1 966 | 37 | 1 548 | 5.2 | 328 | 82 | 63 |
| District 3 | 7 483 | 112 | 1 224 | 1 960 | 722 | 2 735 | 4.9 | 1 972 | 119 | 179 |
| Shreveport city (part) | 7 412 | 112 | 1 224 | 1 960 | 690 | 2 729 | 4.9 | 1 914 | 119 | 179 |
| District 4 | 11 252 | 45 | 3 144 | 1 951 | 601 | 4 830 | 5.2 | 2 699 | 119 | 128 |
| Shreveport city (part) | 11 252 | 45 | 3 144 | 1 951 | 601 | 4 830 | 5.2 | 2 699 | 119 | 128 |
| District 5 | 7 665 | 49 | 583 | 1 959 | 437 | 2 663 | 5.0 | 1 097 | 141 | 260 |
| Shreveport city (part) | 7 648 | 49 | 583 | 1 959 | 437 | 2 646 | 5.0 | 1 097 | 141 | 260 |
| District 6 | 7 827 | 51 | 606 | 1 961 | 386 | 2 688 | 5.0 | 994 | 142 | 217 |
| Shreveport city (part) | 7 827 | 51 | 606 | 1 961 | 386 | 2 688 | 5.0 | 994 | 142 | 217 |
| District 7 | 8 730 | 185 | 404 | 1 963 | 261 | 3 114 | 5.1 | 1 098 | 86 | 113 |
| Shreveport city (part) | 8 712 | 185 | 404 | 1 963 | 261 | 3 096 | 5.1 | 1 098 | 86 | 113 |
| District 8 | 11 624 | 665 | 412 | 1 968 | 767 | 5 708 | 5.5 | 1 985 | 34 | 375 |
| Shreveport city (part) | 11 353 | 643 | 412 | 1 968 | 706 | 5 643 | 5.5 | 1 891 | 34 | 375 |
| District 9 | 9 432 | 823 | 77 | 1 978 | 546 | 5 282 | 5.9 | 1 617 | 59 | 27 |
| Shreveport city (part) | 8 006 | 677 | 49 | 1 979 | 522 | 4 373 | 5.8 | 1 584 | 25 | 27 |
| District 10 | 8 415 | 282 | 67 | 1 971 | 576 | 3 610 | 5.2 | 1 443 | 82 | 155 |
| Shreveport city (part) | 8 378 | 282 | 59 | 1 971 | 576 | 3 602 | 5.2 | 1 436 | 82 | 155 |
| District 11 | 9 205 | 1 259 | 164 | 1 981 | 408 | 3 860 | 5.2 | 1 232 | 135 | 132 |
| Shreveport city (part) | 5 242 | 590 | 49 | 1 981 | 282 | 2 171 | 5.2 | 940 | 20 | 26 |
| District 12 | 9 844 | 1 211 | 179 | 1 981 | 449 | 4 412 | 5.3 | 1 067 | 137 | 113 |
| Greenwood town | 1 019 | 158 | 63 | 1 983 | 27 | 443 | 5.3 | 124 | 41 | 29 |
| Shreveport city (part) | 6 412 | 716 | 92 | 1 979 | 361 | 2 692 | 5.2 | 856 | 59 | 48 |
| Calcasieu Parish | 75 995 | 9 762 | 4 851 | 1 973 | 3 258 | 32 927 | 5.2 | 8 749 | 593 | 833 |
| District 1 | 5 790 | 1 398 | 104 | 1 984 | 101 | 2 942 | 5.5 | 184 | 20 | 16 |
| Moss Bluff CDP | 3 984 | 932 | 88 | 1 982 | 39 | 1 948 | 5.5 | 113 | 10 | 6 |
| District 2 | 5 081 | 535 | 336 | 1 970 | 132 | 1 840 | 5.0 | 456 | 59 | 116 |
| Iowa town (part) | - | - | - | - | - | - | - | - | - | - |
| Lake Charles city (part) | 2 641 | 103 | 214 | 1 963 | 66 | 1 172 | 5.3 | 267 | 39 | 82 |
| District 3 | 3 466 | 181 | 584 | 1 958 | 165 | 1 363 | 5.0 | 810 | 69 | 83 |
| Lake Charles city (part) | 2 892 | 43 | 566 | 1 956 | 165 | 1 059 | 4.8 | 810 | 57 | 71 |
| District 4 | 4 591 | 42 | 310 | 1 962 | 263 | 1 712 | 5.0 | 598 | 35 | 68 |
| Lake Charles city (part) | 4 490 | 42 | 310 | 1 962 | 263 | 1 712 | 5.1 | 598 | 35 | 68 |
| District 5 | 5 446 | 64 | 1 143 | 1 958 | 327 | 1 729 | 4.7 | 1 415 | 55 | 34 |
| Lake Charles city (part) | 5 446 | 64 | 1 143 | 1 958 | 327 | 1 729 | 4.7 | 1 415 | 55 | 34 |
| District 6 | 4 511 | 172 | 289 | 1 961 | 187 | 2 330 | 5.6 | 497 | 35 | 43 |
| Lake Charles city (part) | 4 092 | 155 | 289 | 1 960 | 182 | 2 043 | 5.5 | 481 | 35 | 43 |
| Prien CDP (part) | 419 | 17 | - | 1 971 | 5 | 287 | 6.3 | 16 | - | - |
| District 7 | 4 979 | 160 | 46 | 1 967 | 302 | 2 225 | 5.3 | 754 | 17 | 35 |
| Lake Charles city (part) | 4 979 | 160 | 46 | 1 967 | 302 | 2 225 | 5.3 | 754 | 17 | 35 |
| District 8 | 6 676 | 2 051 | 79 | 1 987 | 485 | 3 369 | 5.5 | 1 038 | 56 | 58 |
| Lake Charles city (part) | 3 498 | 1 053 | 25 | 1 986 | 443 | 1 558 | 5.1 | 906 | 33 | 47 |
| Prien CDP (part) | 2 302 | 823 | 43 | 1 989 | 19 | 1 406 | 6.0 | 92 | 17 | 11 |
| District 9 | 5 068 | 1 002 | 56 | 1 981 | 90 | 2 287 | 5.3 | 223 | 7 | 20 |
| Lake Charles city (part) | 1 247 | 51 | 13 | 1 968 | 6 | 892 | 6.1 | 15 | - | - |
| District 10 | 5 140 | 1 009 | 263 | 1 977 | 190 | 2 040 | 5.2 | 445 | 33 | 26 |
| Iowa town (part) | 1 035 | 151 | 79 | 1 974 | 25 | 422 | 5.2 | 68 | 16 | 20 |
| Lake Charles city (part) | 2 026 | 365 | 89 | 1 969 | 107 | 700 | 5.0 | 279 | - | 6 |
| District 11 | 5 226 | 492 | 697 | 1 970 | 177 | 2 053 | 5.2 | 469 | 111 | 146 |
| DeQuincy city | 1 507 | 70 | 314 | 1 962 | 40 | 607 | 5.1 | 206 | 20 | 44 |
| Vinton town (part) | 1 446 | 140 | 223 | 1 968 | 69 | 497 | 5.0 | 131 | 34 | 44 |
| District 12 | 5 346 | 829 | 199 | 1 978 | 206 | 2 213 | 5.2 | 507 | 35 | 37 |
| Carlyss CDP | 1 695 | 327 | 37 | 1 979 | 100 | 717 | 5.2 | 188 | 22 | 20 |
| Sulphur city (part) | 954 | 83 | 45 | 1 968 | 32 | 348 | 5.1 | 100 | - | 4 |
| Vinton town (part) | - | - | - | - | - | - | - | - | - | - |
| District 13 | 5 488 | 685 | 437 | 1 971 | 248 | 2 049 | 5.1 | 600 | 6 | 49 |
| Sulphur city (part) | 3 937 | 297 | 394 | 1 964 | 223 | 1 422 | 5.0 | 494 | 6 | 32 |
| District 14 | 4 548 | 584 | 202 | 1 975 | 142 | 2 168 | 5.4 | 359 | 33 | 31 |
| Westlake city | 1 896 | 171 | 84 | 1 969 | 64 | 943 | 5.5 | 198 | 17 | 9 |
| District 15 | 4 639 | 558 | 106 | 1 975 | 243 | 2 607 | 5.7 | 394 | 22 | 71 |
| Sulphur city (part) | 3 799 | 403 | 69 | 1 974 | 163 | 2 149 | 5.7 | 314 | - | 40 |
| Caldwell Parish | 5 035 | 489 | 336 | 1 975 | 336 | 1 884 | 5.1 | 693 | 238 | 245 |
| District 1 | 910 | 109 | 18 | 1 978 | 80 | 293 | 4.8 | 210 | 39 | 49 |
| District 2 | 601 | 31 | 45 | 1 972 | 8 | 256 | 5.3 | 29 | 11 | 11 |
| Columbia town (part) | 65 | 7 | 4 | 1 960 | 5 | 13 | 4.7 | 7 | 1 | 1 |
| District 3 | 827 | 68 | 87 | 1 975 | 66 | 306 | 5.1 | 86 | 52 | 49 |
| Grayson village | 267 | 10 | 32 | 1 974 | 7 | 119 | 5.3 | 13 | 7 | 4 |
| District 4 | 665 | 23 | 49 | 1 973 | 41 | 215 | 4.9 | 109 | 23 | 22 |
| Columbia town (part) | 171 | 6 | 41 | 1 949 | 5 | 89 | 5.6 | 7 | 8 | 8 |
| District 5 | 693 | 87 | 31 | 1 976 | 65 | 263 | 5.1 | 116 | 45 | 47 |
| District 6 | 691 | 56 | 67 | 1 973 | 45 | 317 | 5.3 | 70 | 26 | 24 |
| Clarks village | 262 | 12 | 50 | 1 966 | 2 | 144 | 5.6 | 10 | 13 | 9 |
| District 7 | 648 | 115 | 39 | 1 981 | 31 | 234 | 5.0 | 73 | 42 | 43 |
| Cameron Parish | 5 336 | 639 | 307 | 1 972 | 496 | 1 670 | 4.7 | 747 | 72 | 103 |
| District 1 | 1 058 | 110 | 38 | 1 973 | 256 | 143 | 4.0 | 292 | - | 6 |
| Cameron CDP (part) | 118 | 19 | 7 | 1 968 | 23 | 6 | 4.0 | 23 | - | 6 |
| District 2 | 800 | 74 | 89 | 1 968 | 99 | 267 | 4.8 | 160 | 6 | 6 |
| Hackberry CDP | 800 | 74 | 89 | 1 968 | 99 | 267 | 4.8 | 160 | 6 | 6 |
| District 3 | 1 169 | 209 | 82 | 1 977 | 25 | 513 | 5.2 | 55 | - | 18 |
| District 4 | 1 037 | 125 | 58 | 1 972 | 64 | 257 | 4.5 | 138 | 35 | 34 |
| District 5 | 581 | 48 | 40 | 1 962 | 15 | 227 | 5.1 | 45 | - | - |
| Cameron CDP (part) | - | - | - | - | - | - | - | - | - | - |
| District 6 | 691 | 73 | - | 1 972 | 37 | 263 | 4.9 | 57 | 31 | 39 |
| Cameron CDP (part) | 691 | 73 | - | 1 972 | 37 | 263 | 4.9 | 57 | 31 | 39 |

Table 19. **Physical Housing Characteristics: 2000**—Con.

[Data based on a sample (except Tables 65-68). For information on confidentiality protection, coverage, sampling error, and nonsampling error, see Appendix G.
For location of definitions, see "How to Use This Census Report"]

| State<br>Parish<br>Parish Subdivision<br>Place | Total housing units | Year structure built | | | Rooms | | | No bedrooms or 1 bedroom | Lacking complete plumbing facilities | Lacking complete kitchen facilities |
|---|---|---|---|---|---|---|---|---|---|---|
| | | 1995 to March 2000 | 1939 or earlier | Median | 1 or 2 | 6 or more | Median | | | |
| Catahoula Parish | 5 351 | 469 | 271 | 1 975 | 339 | 1 854 | 4.9 | 615 | 122 | 102 |
| District 1 | 418 | 32 | 30 | 1 974 | 20 | 126 | 4.9 | 38 | 5 | - |
| Sicily Island village (part) | - | - | - | - | - | - | - | - | - | - |
| District 2 | 611 | 30 | 32 | 1 970 | 36 | 246 | 5.1 | 76 | 11 | 9 |
| Sicily Island village (part) | 242 | 8 | 18 | 1 966 | - | 121 | 5.5 | 25 | 11 | 9 |
| District 3 | 576 | 64 | 18 | 1 978 | 48 | 162 | 4.8 | 96 | 16 | 23 |
| District 4 | 579 | 48 | 25 | 1 973 | 37 | 197 | 4.9 | 65 | 28 | 22 |
| Harrisonburg village | 148 | 4 | 13 | 1 966 | 10 | 51 | 4.7 | 25 | 8 | 8 |
| District 5 | 633 | 63 | 20 | 1 977 | 12 | 255 | 5.2 | 37 | - | - |
| District 6 | 506 | 76 | 20 | 1 976 | 15 | 202 | 5.2 | 31 | 12 | 15 |
| Jonesville town (part) | 47 | - | - | 1 949 | - | 16 | 5.2 | 5 | - | - |
| District 7 | 468 | 19 | 68 | 1 968 | 12 | 199 | 5.2 | 44 | 13 | 7 |
| Jonesville town (part) | 468 | 19 | 68 | 1 968 | 12 | 199 | 5.2 | 44 | 13 | 7 |
| District 8 | 514 | 14 | 36 | 1 976 | 28 | 226 | 5.2 | 59 | 8 | 7 |
| Jonesville town (part) | 514 | 14 | 36 | 1 976 | 28 | 226 | 5.2 | 59 | 8 | 7 |
| District 9 | 1 046 | 123 | 22 | 1 977 | 131 | 241 | 4.2 | 169 | 29 | 19 |
| Jonesville town (part) | - | - | - | - | - | - | - | - | - | - |
| Claiborne Parish | 7 815 | 700 | 751 | 1 971 | 160 | 3 449 | 5.3 | 621 | 212 | 193 |
| District 1 | 759 | 130 | 66 | 1 980 | 40 | 316 | 5.3 | 54 | 16 | 16 |
| Junction City village (part) | 47 | 6 | 6 | 1 971 | 3 | 23 | 5.5 | 3 | - | - |
| District 2 | 808 | 46 | 66 | 1 963 | 7 | 447 | 5.7 | 41 | 23 | 23 |
| Haynesville town (part) | 445 | 8 | 47 | 1 960 | 5 | 233 | 5.6 | 35 | 7 | 7 |
| District 3 | 584 | 37 | 55 | 1 974 | 20 | 245 | 5.2 | 93 | 14 | 10 |
| Haynesville town (part) | 390 | 19 | 42 | 1 972 | 13 | 153 | 5.1 | 72 | 4 | - |
| District 4 | 656 | 57 | 73 | 1 968 | 9 | 266 | 5.2 | 58 | 17 | 36 |
| Haynesville town (part) | 397 | 15 | 64 | 1 957 | 4 | 184 | 5.3 | 40 | 17 | 36 |
| District 5 | 748 | 112 | 82 | 1 973 | 12 | 340 | 5.3 | 60 | 30 | 32 |
| Athens village | 140 | 5 | 53 | 1 951 | 4 | 73 | 5.6 | 4 | 4 | 3 |
| District 6 | 1 161 | 110 | 99 | 1 977 | 31 | 460 | 5.2 | 88 | 26 | 22 |
| Lisbon village | 93 | - | 24 | 1 957 | 2 | 59 | 5.9 | 2 | - | - |
| District 7 | 809 | 75 | 27 | 1 969 | 13 | 390 | 5.5 | 32 | 9 | 9 |
| Homer town (part) | 429 | 15 | 13 | 1 965 | 13 | 210 | 5.5 | 20 | - | - |
| District 8 | 560 | 15 | 138 | 1 958 | - | 356 | 6.0 | 8 | 30 | 19 |
| Homer town (part) | 267 | - | 91 | 1 949 | - | 185 | 6.3 | 8 | 8 | 8 |
| District 9 | 1 140 | 110 | 95 | 1 975 | 13 | 420 | 5.1 | 116 | 28 | 13 |
| Homer town (part) | 429 | - | 62 | 1 961 | - | 163 | 5.1 | 74 | 7 | 2 |
| District 10 | 590 | 8 | 50 | 1 964 | 15 | 209 | 5.1 | 71 | 19 | 13 |
| Homer town (part) | 590 | 8 | 50 | 1 964 | 15 | 209 | 5.1 | 71 | 19 | 13 |
| Concordia Parish | 9 148 | 665 | 503 | 1 970 | 354 | 3 447 | 5.1 | 811 | 165 | 168 |
| District 1 | 1 948 | 181 | 145 | 1 968 | 81 | 742 | 5.1 | 164 | 40 | 37 |
| Clayton town | 369 | 14 | 36 | 1 969 | 21 | 138 | 5.1 | 35 | 12 | 10 |
| Ferriday town (part) | 706 | 57 | 54 | 1 964 | 33 | 260 | 5.1 | 58 | 20 | 21 |
| West Ferriday CDP (part) | - | - | - | - | - | - | - | - | - | - |
| District 2 | 838 | 22 | 86 | 1 968 | 22 | 338 | 5.1 | 94 | 21 | 28 |
| Vidalia town (part) | 639 | 17 | 86 | 1 964 | 16 | 278 | 5.3 | 53 | 21 | 28 |
| District 3 | 1 767 | 152 | 42 | 1 969 | 33 | 842 | 5.4 | 75 | 36 | 35 |
| Vidalia town (part) | 1 299 | 17 | 33 | 1 965 | 27 | 679 | 5.6 | 53 | 19 | 18 |
| District 4 | 2 631 | 131 | 137 | 1 969 | 183 | 787 | 4.9 | 339 | 62 | 48 |
| Ferriday town (part) | 794 | 26 | 55 | 1 968 | 62 | 312 | 5.1 | 117 | 3 | 3 |
| Ridgecrest town | 307 | 2 | 2 | 1 959 | - | 105 | 5.2 | 2 | 1 | 3 |
| West Ferriday CDP (part) | 322 | 27 | 29 | 1 974 | 8 | 115 | 4.8 | 61 | 6 | - |
| District 5A | 849 | 85 | 34 | 1 976 | 19 | 284 | 5.1 | 59 | 6 | 4 |
| West Ferriday CDP (part) | 315 | 20 | 9 | 1 975 | 16 | 82 | 4.8 | 44 | - | - |
| District 5B | 1 115 | 94 | 59 | 1 975 | 16 | 454 | 5.1 | 80 | - | 16 |
| De Soto Parish | 11 204 | 1 307 | 825 | 1 975 | 370 | 4 693 | 5.2 | 880 | 408 | 399 |
| District 1A | 949 | 99 | 91 | 1 975 | 25 | 434 | 5.3 | 60 | 51 | 65 |
| Keachi town (part) | 136 | 8 | 24 | 1 970 | 5 | 53 | 5.1 | 12 | 5 | 3 |
| Longstreet village | 85 | 10 | 7 | 1 973 | 3 | 35 | 5.0 | 11 | 9 | 9 |
| District 1B | 1 266 | 66 | 78 | 1 972 | 49 | 460 | 5.1 | 146 | 45 | 49 |
| Logansport town | 784 | 32 | 63 | 1 971 | 16 | 303 | 5.1 | 93 | 17 | 19 |
| District 1C | 986 | 123 | 127 | 1 973 | 19 | 426 | 5.3 | 37 | 73 | 57 |
| Grand Cane village | 108 | 4 | 26 | 1 964 | - | 36 | 5.1 | 2 | 7 | 7 |
| Stanley village | 62 | - | 22 | 1 961 | - | 31 | 5.5 | - | - | - |
| District 2 | 1 267 | 368 | 23 | 1 988 | 40 | 593 | 5.4 | 70 | 30 | 27 |
| Stonewall town | 706 | 192 | 23 | 1 985 | 18 | 327 | 5.4 | 48 | 20 | 17 |
| District 3 | 1 231 | 293 | 43 | 1 982 | 11 | 540 | 5.3 | 36 | 58 | 51 |
| Keachi town (part) | 7 | - | 2 | 1 958 | - | 7 | 6.0 | - | - | - |
| District 4A | 1 081 | 59 | 104 | 1 972 | 31 | 550 | 5.5 | 60 | 10 | 4 |
| Mansfield city (part) | 741 | 26 | 99 | 1 967 | 23 | 349 | 5.4 | 47 | 6 | - |
| District 4B | 892 | 19 | 128 | 1 963 | 28 | 372 | 5.3 | 80 | 32 | 47 |
| Mansfield city (part) | 892 | 19 | 128 | 1 963 | 28 | 372 | 5.3 | 80 | 32 | 47 |
| District 4C | 919 | 21 | 72 | 1 967 | 85 | 251 | 4.9 | 185 | 7 | 9 |
| Mansfield city (part) | 748 | 9 | 60 | 1 965 | 54 | 191 | 4.8 | 134 | 7 | 9 |
| District 4D | 727 | 79 | 51 | 1 975 | 19 | 217 | 4.9 | 84 | 13 | 17 |
| South Mansfield village | 172 | 12 | 16 | 1 982 | 11 | 37 | 4.5 | 47 | 4 | 6 |
| District 5 | 1 008 | 125 | 65 | 1 981 | 53 | 460 | 5.3 | 106 | 24 | 22 |
| Mansfield city (part) | - | - | - | - | - | - | - | - | - | - |
| District 6 | 878 | 55 | 43 | 1 972 | 10 | 390 | 5.3 | 16 | 65 | 51 |
| East Baton Rouge Parish | 169 073 | 13 622 | 6 943 | 1 974 | 10 738 | 75 961 | 5.3 | 25 006 | 1 290 | 1 695 |
| District 1 | 13 579 | 1 907 | 310 | 1 978 | 308 | 6 444 | 5.4 | 755 | 182 | 189 |
| Baker city (part) | 3 569 | 363 | 48 | 1 974 | 139 | 1 433 | 5.2 | 365 | 34 | 26 |
| Zachary city | 4 144 | 698 | 104 | 1 981 | 118 | 2 174 | 5.6 | 246 | 56 | 66 |
| District 2 | 9 405 | 515 | 430 | 1 967 | 328 | 4 083 | 5.2 | 889 | 110 | 110 |
| Baker city (part) | 1 744 | 199 | 51 | 1 974 | 60 | 943 | 5.7 | 93 | 16 | 8 |
| Baton Rouge city (part) | 6 380 | 156 | 272 | 1 965 | 268 | 2 499 | 5.0 | 771 | 62 | 66 |
| Brownfields CDP (part) | 489 | 92 | 45 | 1 969 | - | 202 | 5.3 | - | 8 | - |
| District 3 | 18 290 | 3 611 | 122 | 1 984 | 1 785 | 7 024 | 5.0 | 3 089 | 82 | 97 |
| Baton Rouge city (part) | 4 807 | 895 | 71 | 1 982 | 896 | 1 023 | 4.0 | 1 650 | 12 | 22 |
| Gardere CDP | 3 601 | 208 | 31 | 1 983 | 398 | 710 | 4.3 | 507 | 30 | 8 |
| Oak Hills Place CDP | 3 131 | 700 | 9 | 1 986 | 62 | 2 166 | 6.8 | 163 | - | - |
| Village St. George CDP | 2 640 | 306 | - | 1 980 | 24 | 1 558 | 5.8 | 92 | 31 | 7 |
| District 4 | 12 860 | 1 118 | 197 | 1 978 | 211 | 7 154 | 5.7 | 377 | 20 | 39 |
| Baker city (part) | - | - | - | - | - | - | - | - | - | - |
| Brownfields CDP (part) | 1 538 | 39 | 36 | 1 973 | 14 | 951 | 5.8 | 68 | - | - |
| Monticello CDP | 1 670 | 63 | - | 1 978 | 6 | 980 | 5.7 | 36 | - | - |

Table 19. **Physical Housing Characteristics: 2000**—Con.

[Data based on a sample (except Tables 65-68). For information on confidentiality protection, coverage, sampling error, and nonsampling error, see Appendix G.
For location of definitions, see "How to Use This Census Report"]

| State<br>Parish<br>Parish Subdivision<br>Place | Total housing units | Year structure built: 1995 to March 2000 | Year structure built: 1939 or earlier | Year structure built: Median | Rooms: 1 or 2 | Rooms: 6 or more | Rooms: Median | No bedrooms or 1 bedroom | Lacking complete plumbing facilities | Lacking complete kitchen facilities |
|---|---|---|---|---|---|---|---|---|---|---|
| East Baton Rouge Parish—Con. | | | | | | | | | | |
| District 5 | 10 842 | 353 | 380 | 1 968 | 454 | 4 552 | 5.2 | 1 286 | 167 | 218 |
| Baton Rouge city (part) | 6 130 | 165 | 330 | 1 965 | 278 | 2 182 | 5.0 | 969 | 80 | 113 |
| Merrydale CDP | 3 503 | 135 | 33 | 1 970 | 176 | 1 625 | 5.4 | 282 | 80 | 88 |
| District 6 | 15 471 | 312 | 142 | 1 972 | 1 562 | 6 244 | 4.9 | 3 189 | 80 | 109 |
| Baton Rouge city (part) | 15 471 | 312 | 142 | 1 972 | 1 562 | 6 244 | 4.9 | 3 189 | 80 | 109 |
| District 7 | 12 657 | 196 | 993 | 1 958 | 688 | 4 509 | 4.9 | 2 359 | 260 | 376 |
| Baton Rouge city (part) | 12 657 | 196 | 993 | 1 958 | 688 | 4 509 | 4.9 | 2 359 | 260 | 376 |
| District 8 | 15 275 | 592 | 8 | 1 976 | 958 | 6 989 | 5.3 | 2 365 | 50 | 55 |
| Baton Rouge city (part) | 13 308 | 574 | 8 | 1 977 | 910 | 6 062 | 5.2 | 2 273 | 50 | 33 |
| District 9 | 15 963 | 2 549 | 93 | 1 984 | 300 | 10 095 | 6.1 | 692 | 40 | 44 |
| Baton Rouge city (part) | 987 | - | - | 1 977 | - | 740 | 6.2 | 18 | - | - |
| Old Jefferson CDP | 2 090 | 234 | 9 | 1 983 | 12 | 1 133 | 5.7 | 12 | 18 | 9 |
| Shenandoah CDP | 6 038 | 598 | 17 | 1 985 | 78 | 4 627 | 6.9 | 186 | 22 | 22 |
| District 10 | 13 679 | 209 | 2 763 | 1 957 | 1 869 | 3 499 | 4.3 | 4 722 | 257 | 302 |
| Baton Rouge city (part) | 13 679 | 209 | 2 763 | 1 957 | 1 869 | 3 499 | 4.3 | 4 722 | 257 | 302 |
| District 11 | 18 148 | 1 544 | 749 | 1 973 | 1 316 | 8 138 | 5.2 | 3 283 | 14 | 110 |
| Baton Rouge city (part) | 10 965 | 672 | 708 | 1 965 | 645 | 5 387 | 5.4 | 2 009 | 14 | 44 |
| Inniswold CDP | 2 166 | 607 | 17 | 1 979 | 135 | 1 173 | 5.7 | 289 | - | - |
| Westminster CDP | 1 083 | 40 | 11 | 1 971 | 15 | 775 | 6.3 | 15 | - | - |
| District 12 | 12 904 | 716 | 756 | 1 971 | 959 | 7 230 | 5.9 | 2 000 | 28 | 46 |
| Baton Rouge city (part) | 12 904 | 716 | 756 | 1 971 | 959 | 7 230 | 5.9 | 2 000 | 28 | 46 |
| Industrial Complex UT | - | - | - | - | - | - | - | - | - | - |
| East Carroll Parish | 3 303 | 176 | 264 | 1 969 | 128 | 1 327 | 5.2 | 399 | 27 | 48 |
| District 1 | 343 | 32 | 40 | 1 965 | - | 193 | 5.7 | - | - | - |
| District 2 | 352 | 13 | 32 | 1 964 | 5 | 145 | 5.2 | 14 | 5 | 5 |
| District 3 | 358 | 36 | 11 | 1 971 | 30 | 162 | 5.3 | 48 | 5 | 16 |
| Lake Providence town (part) | 97 | 5 | - | 1 968 | 5 | 54 | 5.6 | 11 | - | 11 |
| District 4 | 481 | 12 | 35 | 1 971 | 22 | 218 | 5.3 | 36 | 5 | 7 |
| Lake Providence town (part) | 314 | 5 | - | 1 971 | 7 | 157 | 5.5 | 7 | 5 | 5 |
| District 5 | 443 | 10 | 28 | 1 966 | 5 | 133 | 5.0 | 67 | - | - |
| Lake Providence town (part) | 443 | 10 | 28 | 1 966 | 5 | 133 | 5.0 | 67 | - | - |
| District 6 | 312 | 26 | 30 | 1 965 | 13 | 133 | 5.2 | 44 | 4 | - |
| Lake Providence town (part) | 312 | 26 | 30 | 1 965 | 13 | 133 | 5.2 | 44 | 4 | - |
| District 7 | 299 | - | 22 | 1 971 | 5 | 106 | 5.2 | 32 | 4 | 4 |
| Lake Providence town (part) | 154 | - | 12 | 1 963 | 5 | 39 | 5.0 | 26 | 4 | 4 |
| District 8 | 381 | 44 | 34 | 1 974 | 23 | 122 | 4.6 | 105 | - | - |
| Lake Providence town (part) | 328 | 44 | 28 | 1 975 | 23 | 116 | 4.8 | 86 | - | - |
| District 9 | 334 | 3 | 32 | 1 969 | 25 | 115 | 5.1 | 53 | 4 | 16 |
| Lake Providence town (part) | 251 | 3 | 15 | 1 969 | 19 | 69 | 4.9 | 47 | 4 | 16 |
| East Feliciana Parish | 7 915 | 1 210 | 550 | 1 978 | 301 | 3 408 | 5.3 | 699 | 335 | 325 |
| District 1A | 1 041 | 180 | 43 | 1 980 | 9 | 548 | 5.6 | 65 | 87 | 81 |
| Clinton town (part) | - | - | - | - | - | - | - | - | - | - |
| District 1B | 1 050 | 144 | 113 | 1 980 | 1 | 500 | 5.4 | 41 | 15 | 19 |
| Slaughter village | 392 | 45 | 72 | 1 976 | 1 | 246 | 5.9 | 16 | 3 | - |
| District 2 | 752 | 138 | 74 | 1 978 | 14 | 400 | 5.6 | 46 | 40 | 29 |
| District 3 | 830 | 123 | 41 | 1 978 | 45 | 305 | 5.1 | 91 | 21 | 33 |
| Jackson town (part) | 217 | 25 | 13 | 1 974 | 26 | 67 | 5.0 | 43 | 8 | 6 |
| Wilson village (part) | 106 | 9 | 8 | 1 977 | 9 | 49 | 5.3 | 20 | - | 14 |
| District 4A | 286 | 22 | 55 | 1 958 | 7 | 100 | 5.1 | 19 | 2 | 2 |
| Jackson town (part) | 286 | 22 | 55 | 1 958 | 7 | 100 | 5.1 | 19 | 2 | 2 |
| District 4B | 834 | 145 | 6 | 1 977 | 45 | 282 | 5.0 | 71 | 3 | - |
| Jackson town (part) | 472 | 81 | 6 | 1 975 | 20 | 130 | 5.0 | 30 | 3 | - |
| District 5 | 868 | 54 | 91 | 1 973 | 19 | 412 | 5.4 | 86 | 10 | 10 |
| Clinton town (part) | 773 | 43 | 80 | 1 972 | 19 | 335 | 5.3 | 86 | 9 | 10 |
| District 6 | 1 260 | 218 | 49 | 1 979 | 122 | 467 | 5.1 | 167 | 140 | 129 |
| District 7 | 994 | 186 | 78 | 1 979 | 39 | 394 | 5.1 | 113 | 17 | 22 |
| Norwood village | 161 | 10 | 19 | 1 972 | 7 | 60 | 4.8 | 26 | - | - |
| Wilson village (part) | 175 | 11 | 5 | 1 977 | 2 | 58 | 5.1 | 13 | 2 | 10 |
| Evangeline Parish | 14 258 | 1 040 | 1 008 | 1 972 | 976 | 4 473 | 4.9 | 1 615 | 239 | 369 |
| District 1 | 975 | 84 | 96 | 1 970 | 19 | 269 | 4.9 | 53 | 10 | 10 |
| Chataignier village | 137 | 2 | 22 | 1 973 | 6 | 36 | 4.7 | 9 | 2 | 2 |
| District 2 | 1 055 | 76 | 122 | 1 967 | 50 | 308 | 4.9 | 118 | 8 | 25 |
| Basile town (part) | 694 | 19 | 95 | 1 961 | 18 | 177 | 4.9 | 55 | 6 | 25 |
| District 3 | 1 230 | 127 | 49 | 1 976 | 45 | 435 | 5.0 | 129 | 5 | 42 |
| Mamou town (part) | 348 | 11 | 14 | 1 974 | 45 | 89 | 4.3 | 81 | 5 | 27 |
| District 4 | 1 476 | 128 | 122 | 1 975 | 75 | 422 | 4.9 | 129 | 21 | 35 |
| Pine Prairie village | 364 | 16 | 42 | 1 973 | 22 | 110 | 4.9 | 31 | 1 | 2 |
| District 5 | 1 393 | 198 | 82 | 1 975 | 131 | 556 | 5.1 | 201 | 63 | 46 |
| Turkey Creek village | 152 | 19 | 7 | 1 978 | 2 | 47 | 4.7 | 9 | 5 | - |
| District 6 | 1 270 | 83 | 120 | 1 970 | 113 | 407 | 4.9 | 147 | 21 | 24 |
| Mamou town (part) | 454 | - | 76 | 1 965 | 74 | 109 | 4.7 | 91 | - | 3 |
| District 7 | 1 129 | 41 | 57 | 1 971 | 71 | 384 | 4.9 | 125 | 18 | 68 |
| Mamou town (part) | 811 | 8 | 42 | 1 968 | 55 | 258 | 4.9 | 94 | 10 | 52 |
| District 8 | 1 214 | 40 | 22 | 1 973 | 30 | 333 | 4.9 | 71 | 20 | 13 |
| Ville Platte city (part) | 193 | 12 | 7 | 1 958 | 8 | 74 | 4.9 | 8 | - | - |
| District 9 | 877 | 47 | 12 | 1 971 | 116 | 256 | 4.6 | 121 | 7 | 7 |
| Ville Platte city (part) | 584 | - | 5 | 1 967 | 116 | 169 | 4.5 | 121 | 7 | 7 |
| District 10 | 869 | 108 | 52 | 1 977 | 27 | 407 | 5.4 | 41 | 9 | 13 |
| Ville Platte city (part) | 121 | 12 | - | 1 975 | - | 57 | 5.4 | - | 9 | 9 |
| District 11 | 1 058 | 72 | 65 | 1 971 | 179 | 265 | 4.5 | 236 | 31 | 31 |
| Ville Platte city (part) | 930 | 32 | 59 | 1 969 | 156 | 235 | 4.5 | 190 | 31 | 31 |
| District 12 | 914 | 10 | 111 | 1 965 | 93 | 262 | 4.7 | 157 | 6 | 6 |
| Ville Platte city (part) | 914 | 10 | 111 | 1 965 | 93 | 262 | 4.7 | 157 | 6 | 6 |
| District 13 | 798 | 26 | 98 | 1 972 | 27 | 169 | 4.6 | 87 | 20 | 49 |
| Ville Platte city (part) | 798 | 26 | 98 | 1 972 | 27 | 169 | 4.6 | 87 | 20 | 49 |
| Franklin Parish | 8 623 | 576 | 409 | 1 973 | 289 | 3 576 | 5.2 | 713 | 98 | 179 |
| District 1 | 1 239 | 82 | 45 | 1 973 | 37 | 473 | 5.2 | 70 | 9 | 17 |
| District 2 | 1 350 | 137 | 23 | 1 973 | 62 | 499 | 5.1 | 84 | 8 | 53 |
| Winnsboro city (part) | 490 | 19 | 8 | 1 964 | 48 | 158 | 5.0 | 48 | - | 24 |
| District 3 | 1 154 | 77 | 93 | 1 972 | 31 | 445 | 5.1 | 104 | 14 | 19 |
| Gilbert village | 222 | 14 | 23 | 1 968 | 3 | 75 | 5.1 | 14 | 5 | 5 |
| Wisner town (part) | 251 | 9 | 39 | 1 966 | 9 | 116 | 5.4 | 13 | 3 | 4 |
| District 4 | 1 316 | 102 | 57 | 1 974 | 22 | 657 | 5.5 | 82 | 21 | 38 |
| District 5 | 1 144 | 14 | 22 | 1 973 | 49 | 504 | 5.3 | 100 | 24 | 17 |

Table 19. **Physical Housing Characteristics: 2000**—Con.

[Data based on a sample (except Tables 65-68). For information on confidentiality protection, coverage, sampling error, and nonsampling error, see Appendix G.
For location of definitions, see "How to Use This Census Report"]

| State<br>Parish<br>Parish Subdivision<br>Place | Total housing units | Year structure built: 1995 to March 2000 | Year structure built: 1939 or earlier | Year structure built: Median | Rooms: 1 or 2 | Rooms: 6 or more | Rooms: Median | No bedrooms or 1 bedroom | Lacking complete plumbing facilities | Lacking complete kitchen facilities |
|---|---|---|---|---|---|---|---|---|---|---|
| Franklin Parish—Con. | | | | | | | | | | |
| District 5—Con. | | | | | | | | | | |
| Winnsboro city (part) | 803 | 7 | 10 | 1 974 | 31 | 374 | 5.4 | 62 | - | - |
| District 6 | 1 229 | 101 | 88 | 1 972 | 22 | 593 | 5.4 | 70 | 11 | 31 |
| Baskin village | 87 | 4 | 18 | 1 969 | 6 | 35 | 5.1 | 12 | 2 | 2 |
| Winnsboro city (part) | 323 | - | 44 | 1 968 | - | 120 | 5.1 | 38 | - | - |
| District 7 | 1 191 | 63 | 81 | 1 971 | 66 | 405 | 4.8 | 203 | 11 | 4 |
| Winnsboro city (part) | 529 | 8 | 35 | 1 972 | 48 | 115 | 4.3 | 139 | 9 | - |
| Wisner town (part) | 196 | 3 | 21 | 1 964 | 8 | 65 | 4.9 | 23 | 2 | 4 |
| Grant Parish | 8 531 | 1 161 | 577 | 1 976 | 326 | 3 333 | 5.1 | 727 | 285 | 317 |
| District 1 | 950 | 135 | 74 | 1 973 | 29 | 313 | 5.0 | 43 | 33 | 27 |
| Montgomery town | 391 | 36 | 28 | 1 969 | 17 | 138 | 5.0 | 28 | 7 | 11 |
| District 2 | 1 050 | 169 | 89 | 1 975 | 20 | 396 | 5.1 | 54 | 36 | 37 |
| Colfax town (part) | 209 | 9 | 60 | 1 954 | 5 | 128 | 6.1 | 8 | 3 | 3 |
| District 3 | 679 | 51 | 31 | 1 975 | 16 | 271 | 5.2 | 61 | 26 | 45 |
| Colfax town (part) | 508 | 41 | 26 | 1 974 | 9 | 199 | 5.1 | 50 | 19 | 33 |
| District 4 | 1 104 | 151 | 67 | 1 979 | 41 | 481 | 5.3 | 107 | 55 | 74 |
| District 5 | 1 203 | 179 | 112 | 1 977 | 31 | 467 | 5.1 | 74 | 7 | 14 |
| District 6 | 1 190 | 158 | 45 | 1 977 | 40 | 501 | 5.3 | 74 | 32 | 38 |
| Pollock town (part) | 193 | 6 | 25 | 1 964 | 10 | 77 | 5.2 | 25 | 9 | 13 |
| District 7 | 1 250 | 192 | 74 | 1 975 | 101 | 495 | 5.1 | 196 | 52 | 45 |
| Dry Prong village | 202 | 26 | 14 | 1 969 | 6 | 91 | 5.3 | 16 | 8 | 16 |
| Pollock town (part) | - | - | - | - | - | - | - | - | - | - |
| District 8 | 1 105 | 126 | 85 | 1 974 | 48 | 409 | 5.0 | 118 | 44 | 37 |
| Georgetown village | 152 | 4 | 13 | 1 973 | 12 | 43 | 4.8 | 17 | 2 | 2 |
| Iberia Parish | 27 844 | 2 562 | 2 415 | 1 972 | 1 175 | 11 658 | 5.2 | 3 005 | 471 | 487 |
| District 1 | 1 966 | 69 | 314 | 1 961 | 163 | 654 | 4.9 | 377 | 38 | 51 |
| New Iberia city (part) | 1 966 | 69 | 314 | 1 961 | 163 | 654 | 4.9 | 377 | 38 | 51 |
| District 2 | 1 438 | 113 | 45 | 1 972 | 114 | 375 | 4.6 | 209 | 18 | 10 |
| New Iberia city (part) | 1 291 | 91 | 39 | 1 971 | 114 | 301 | 4.5 | 202 | 18 | 10 |
| District 3 | 1 903 | 213 | 48 | 1 976 | 65 | 894 | 5.4 | 224 | 29 | 29 |
| New Iberia city (part) | 1 540 | 179 | 24 | 1 975 | 31 | 730 | 5.4 | 172 | 29 | 29 |
| District 4 | 1 927 | 45 | 359 | 1 958 | 124 | 617 | 4.8 | 386 | 66 | 40 |
| New Iberia city (part) | 1 927 | 45 | 359 | 1 958 | 124 | 617 | 4.8 | 386 | 66 | 40 |
| District 5 | 2 113 | 31 | 182 | 1 963 | 97 | 754 | 5.0 | 269 | 19 | 31 |
| New Iberia city (part) | 1 852 | 20 | 174 | 1 961 | 97 | 585 | 4.9 | 269 | 19 | 31 |
| District 6 | 2 086 | 256 | 132 | 1 975 | 142 | 748 | 5.0 | 281 | 18 | 29 |
| New Iberia city (part) | 1 735 | 207 | 126 | 1 975 | 131 | 638 | 5.0 | 270 | 5 | 16 |
| District 7 | 2 249 | 156 | 233 | 1 956 | 62 | 1 158 | 5.6 | 184 | 13 | 25 |
| New Iberia city (part) | 2 249 | 156 | 233 | 1 956 | 62 | 1 158 | 5.6 | 184 | 13 | 25 |
| District 8 | 2 033 | 338 | 47 | 1 979 | 14 | 1 397 | 6.1 | 74 | 6 | 22 |
| New Iberia city (part) | 355 | 74 | - | 1 980 | - | 250 | 6.6 | 7 | - | 6 |
| District 9 | 1 999 | 173 | 166 | 1 975 | 65 | 950 | 5.4 | 152 | 20 | 8 |
| Loreauville village | 367 | 5 | 60 | 1 963 | 22 | 119 | 4.9 | 47 | 4 | 6 |
| District 10 | 1 892 | 179 | 174 | 1 979 | 38 | 711 | 5.1 | 133 | 12 | 12 |
| Lydia CDP | 407 | 18 | 57 | 1 974 | - | 136 | 5.1 | 9 | - | - |
| New Iberia city (part) | - | - | - | - | - | - | - | - | - | - |
| District 11 | 1 982 | 74 | 317 | 1 964 | 98 | 998 | 5.5 | 171 | 167 | 196 |
| Jeanerette city (part) | 1 091 | 39 | 214 | 1 958 | 34 | 552 | 5.5 | 70 | 27 | 27 |
| District 12 | 1 586 | 137 | 173 | 1 971 | 28 | 722 | 5.3 | 134 | 19 | 9 |
| Jeanerette city (part) | 1 151 | 96 | 142 | 1 971 | 17 | 517 | 5.3 | 117 | 15 | 5 |
| District 13 | 2 239 | 307 | 160 | 1 980 | 99 | 956 | 5.2 | 204 | 15 | 14 |
| Delcambre town (part) | - | - | - | - | - | - | - | - | - | - |
| New Iberia city (part) | - | - | - | - | - | - | - | - | - | - |
| District 14 | 2 431 | 471 | 65 | 1 981 | 66 | 724 | 4.9 | 207 | 31 | 11 |
| Delcambre town (part) | 247 | 20 | 27 | 1 968 | 15 | 50 | 4.5 | 32 | - | - |
| Iberville Parish | 11 953 | 1 092 | 1 430 | 1 973 | 375 | 5 240 | 5.3 | 1 122 | 288 | 347 |
| District 1 | 880 | 37 | 141 | 1 966 | 42 | 315 | 5.0 | 102 | 12 | 22 |
| White Castle town | 769 | 29 | 115 | 1 966 | 42 | 241 | 4.9 | 100 | 10 | 20 |
| District 2 | 1 137 | 81 | 27 | 1 977 | 46 | 419 | 5.0 | 112 | 25 | 21 |
| District 3 | 754 | 90 | 82 | 1 973 | - | 463 | 5.9 | 14 | 9 | 7 |
| District 4 | 392 | 21 | 48 | 1 971 | 17 | 188 | 5.4 | 40 | 19 | 19 |
| St. Gabriel town (part) | 392 | 21 | 48 | 1 971 | 17 | 188 | 5.4 | 40 | 19 | 19 |
| District 5 | 973 | 39 | 51 | 1 963 | 7 | 469 | 5.4 | 79 | 7 | 16 |
| Plaquemine city (part) | 830 | 23 | 33 | 1 962 | 7 | 431 | 5.6 | 38 | - | - |
| District 6 | 961 | 72 | 68 | 1 978 | 60 | 335 | 5.0 | 132 | 42 | 61 |
| Plaquemine city (part) | 20 | 10 | - | 1 988 | - | - | 4.5 | - | - | - |
| District 7 | 892 | 34 | 281 | 1 949 | 32 | 369 | 5.2 | 97 | 9 | 45 |
| Plaquemine city (part) | 892 | 34 | 281 | 1 949 | 32 | 369 | 5.2 | 97 | 9 | 45 |
| District 8 | 1 022 | 50 | 315 | 1 955 | 50 | 412 | 5.1 | 143 | 7 | - |
| Plaquemine city (part) | 935 | 21 | 315 | 1 951 | 37 | 384 | 5.1 | 124 | 7 | - |
| District 9 | 907 | 163 | 30 | 1 984 | 14 | 445 | 5.5 | 52 | 23 | 50 |
| Plaquemine city (part) | 15 | 7 | 8 | 1940- | - | 7 | 4.4 | - | - | - |
| District 10 | 937 | 108 | 136 | 1 977 | 12 | 391 | 5.2 | 34 | 6 | - |
| Plaquemine city (part) | 134 | 15 | 78 | 1940- | 9 | 35 | 4.8 | 28 | - | - |
| District 11 | 1 057 | 116 | 112 | 1 974 | 28 | 465 | 5.2 | 99 | 56 | 49 |
| Grosse Tete village | 285 | 27 | 35 | 1 976 | 4 | 132 | 5.3 | 26 | 29 | 22 |
| Rosedale village | 306 | 30 | 57 | 1 970 | 10 | 134 | 5.3 | 30 | 17 | 17 |
| District 12 | 984 | 79 | 66 | 1 973 | 38 | 395 | 5.1 | 115 | 43 | 42 |
| Maringouin town | 456 | 16 | 28 | 1 969 | 14 | 202 | 5.3 | 60 | 7 | 14 |
| District 13 | 1 057 | 202 | 73 | 1 981 | 29 | 574 | 5.7 | 103 | 30 | 15 |
| St. Gabriel town (part) | 590 | 79 | 44 | 1 977 | 8 | 275 | 5.4 | 57 | 21 | 15 |
| Jackson Parish | 7 338 | 637 | 604 | 1 971 | 242 | 3 239 | 5.3 | 644 | 190 | 216 |
| District 1 | 1 019 | 130 | 82 | 1 977 | 35 | 534 | 5.6 | 62 | 11 | 5 |
| Quitman village | 71 | 4 | 9 | 1 963 | 2 | 40 | 5.7 | 2 | - | - |
| District 2 | 1 223 | 221 | 86 | 1 981 | 39 | 551 | 5.3 | 80 | 7 | 18 |
| Eros town | 89 | 12 | 14 | 1 975 | - | 14 | 4.8 | 4 | - | - |
| District 3 | 1 279 | 84 | 65 | 1 972 | 28 | 449 | 5.0 | 75 | 122 | 106 |
| Chatham town | 308 | 10 | 39 | 1 966 | 6 | 121 | 5.2 | 14 | 8 | 15 |
| District 4 | 821 | 48 | 33 | 1 975 | 7 | 371 | 5.3 | 53 | 13 | 14 |
| East Hodge village | 161 | 6 | 18 | 1 970 | 2 | 53 | 4.9 | 25 | 7 | 8 |
| Jonesboro town (part) | - | - | - | - | - | - | - | - | - | - |
| District 5 | 964 | 22 | 107 | 1 962 | 74 | 344 | 4.9 | 204 | 19 | 26 |
| Jonesboro town (part) | 964 | 22 | 107 | 1 962 | 74 | 344 | 4.9 | 204 | 19 | 26 |
| District 6 | 969 | 109 | 45 | 1 965 | 22 | 499 | 5.6 | 64 | 9 | 26 |

Table 19. **Physical Housing Characteristics: 2000**—Con.

[Data based on a sample (except Tables 65-68). For information on confidentiality protection, coverage, sampling error, and nonsampling error, see Appendix G.
For location of definitions, see "How to Use This Census Report"]

| State<br>Parish<br>Parish Subdivision<br>Place | Total housing units | Year structure built | | | Rooms | | | No bedrooms or 1 bedroom | Lacking complete plumbing facilities | Lacking complete kitchen facilities |
|---|---|---|---|---|---|---|---|---|---|---|
| | | 1995 to March 2000 | 1939 or earlier | Median | 1 or 2 | 6 or more | Median | | | |
| Jackson Parish—Con. | | | | | | | | | | |
| District 6—Con. | | | | | | | | | | |
| Jonesboro town (part) | 441 | 24 | 31 | 1 958 | 22 | 229 | 5.6 | 51 | 9 | 16 |
| District 7 | 1 063 | 23 | 186 | 1 957 | 37 | 491 | 5.4 | 106 | 9 | 21 |
| Hodge village | 277 | 2 | 88 | 1 954 | 10 | 136 | 5.5 | 27 | 4 | 4 |
| Jonesboro town (part) | 442 | 5 | 72 | 1 954 | 21 | 220 | 5.5 | 39 | - | 12 |
| North Hodge village | 211 | 9 | 4 | 1 972 | 6 | 60 | 4.8 | 34 | 5 | 5 |
| Jefferson Parish | 187 907 | 6 035 | 6 518 | 1 971 | 13 311 | 83 195 | 5.2 | 32 468 | 1 193 | 1 225 |
| District 1 | 31 531 | 1 142 | 1 830 | 1 972 | 2 422 | 14 105 | 5.2 | 5 953 | 287 | 232 |
| Gretna city | 7 642 | 156 | 1 222 | 1 959 | 796 | 2 243 | 4.6 | 2 062 | 54 | 88 |
| Harvey CDP (part) | 4 703 | 274 | 253 | 1 972 | 172 | 2 497 | 5.6 | 441 | 24 | 14 |
| Marrero CDP (part) | 1 777 | 42 | 220 | 1 962 | 424 | 482 | 4.2 | 628 | - | - |
| Terrytown CDP | 9 669 | 41 | 67 | 1 973 | 646 | 4 439 | 5.3 | 1 744 | 145 | 93 |
| Timberlane CDP | 4 165 | 51 | 30 | 1 975 | 167 | 2 666 | 6.2 | 508 | 43 | 23 |
| District 2 | 31 181 | 1 152 | 1 745 | 1 968 | 1 455 | 12 731 | 5.2 | 3 939 | 290 | 308 |
| Avondale CDP | 1 812 | 24 | 34 | 1 968 | 27 | 938 | 5.6 | 65 | 26 | 34 |
| Bridge City CDP (part) | 1 464 | 40 | 95 | 1 963 | 98 | 517 | 5.0 | 206 | 35 | 38 |
| Elmwood CDP (part) | 153 | - | - | 1 949 | 39 | 44 | 4.0 | 58 | 13 | 19 |
| Estelle CDP | 5 123 | 517 | 110 | 1 978 | 39 | 2 745 | 5.6 | 211 | 19 | 20 |
| Harvey CDP (part) | - | - | - | - | - | - | - | - | - | - |
| Jean Lafitte town (part) | 759 | 142 | 23 | 1 980 | 17 | 270 | 5.1 | 55 | 3 | 5 |
| Jefferson CDP (part) | 5 338 | 59 | 566 | 1 954 | 376 | 1 644 | 4.6 | 1 111 | 32 | 43 |
| Lafitte CDP (part) | 93 | 6 | 2 | 1 973 | - | 36 | 4.8 | 10 | - | - |
| Marrero CDP (part) | 6 450 | 120 | 221 | 1 969 | 247 | 2 766 | 5.3 | 765 | 35 | 34 |
| Metairie CDP (part) | 2 949 | 57 | 221 | 1 955 | 106 | 915 | 4.9 | 374 | 24 | 30 |
| Westwego city (part) | 4 250 | 58 | 453 | 1 962 | 489 | 1 026 | 4.6 | 1 007 | 75 | 76 |
| Woodmere CDP (part) | 998 | 10 | 20 | 1 979 | - | 732 | 6.3 | 18 | 28 | 9 |
| District 3 | 26 026 | 676 | 820 | 1 973 | 1 660 | 9 697 | 5.0 | 3 735 | 219 | 322 |
| Barataria CDP | 593 | 31 | 57 | 1 972 | 21 | 154 | 4.7 | 79 | - | - |
| Bridge City CDP (part) | 1 581 | 83 | 65 | 1 974 | 113 | 428 | 4.6 | 305 | 6 | - |
| Grand Isle town | 1 875 | 87 | 52 | 1 974 | 57 | 339 | 4.5 | 149 | 10 | 13 |
| Harvey CDP (part) | 3 873 | 53 | 71 | 1 975 | 665 | 622 | 4.0 | 1 339 | 25 | 79 |
| Jean Lafitte town (part) | - | - | - | - | - | - | - | - | - | - |
| Kenner city (part) | 4 680 | 22 | 150 | 1 970 | 328 | 1 341 | 4.8 | 631 | 45 | 25 |
| Lafitte CDP (part) | 551 | 76 | 53 | 1 978 | 24 | 164 | 4.9 | 49 | 8 | 8 |
| Marrero CDP (part) | 4 816 | 136 | 192 | 1 972 | 224 | 2 140 | 5.3 | 615 | 77 | 58 |
| Metairie CDP (part) | 1 057 | - | 26 | 1 957 | 104 | 440 | 5.1 | 177 | 19 | 50 |
| River Ridge CDP (part) | 538 | 21 | 29 | 1 961 | 28 | 170 | 4.5 | 136 | 10 | 44 |
| Waggaman CDP | 3 097 | 94 | 34 | 1 973 | 6 | 1 699 | 5.6 | 63 | 19 | 45 |
| Westwego city (part) | 301 | - | 70 | 1 964 | 41 | 113 | 4.2 | 94 | - | - |
| Woodmere CDP (part) | 2 894 | 36 | 11 | 1 979 | 49 | 1 985 | 6.5 | 98 | - | - |
| District 4 | 30 885 | 989 | 115 | 1 974 | 2 266 | 16 999 | 5.7 | 5 383 | 109 | 174 |
| Kenner city (part) | 13 518 | 666 | - | 1 978 | 1 133 | 6 604 | 5.4 | 2 855 | 90 | 138 |
| Metairie CDP (part) | 17 367 | 323 | 115 | 1 970 | 1 133 | 10 395 | 5.9 | 2 528 | 19 | 36 |
| District 5 | 31 256 | 1 233 | 565 | 1 969 | 1 531 | 14 578 | 5.4 | 4 182 | 157 | 80 |
| Elmwood CDP (part) | 2 840 | 726 | 39 | 1 989 | 414 | 185 | 3.7 | 1 356 | 24 | - |
| Harahan city | 4 124 | 111 | 117 | 1 963 | 88 | 2 261 | 5.7 | 271 | 22 | 19 |
| Jefferson CDP (part) | 503 | 8 | 60 | 1 958 | 48 | 128 | 4.3 | 215 | - | - |
| Kenner city (part) | 9 180 | 109 | 112 | 1 973 | 534 | 3 993 | 5.3 | 1 023 | 49 | - |
| Metairie CDP (part) | 8 680 | 98 | 167 | 1 962 | 114 | 4 614 | 5.6 | 380 | 55 | 45 |
| River Ridge CDP (part) | 5 800 | 181 | 52 | 1 967 | 333 | 3 307 | 5.8 | 932 | 7 | 16 |
| District 6 | 37 028 | 843 | 1 443 | 1 970 | 3 977 | 15 085 | 4.9 | 9 276 | 131 | 109 |
| Metairie CDP (part) | 37 028 | 843 | 1 443 | 1 970 | 3 977 | 15 085 | 4.9 | 9 276 | 131 | 109 |
| Jefferson Davis Parish | 12 824 | 1 126 | 1 483 | 1 968 | 433 | 5 499 | 5.3 | 1 134 | 237 | 337 |
| District 1 | 508 | 23 | 46 | 1 966 | 43 | 244 | 5.4 | 65 | 7 | 7 |
| Lake Arthur town (part) | 328 | 15 | 46 | 1 961 | 14 | 172 | 5.6 | 36 | 7 | 7 |
| District 2 | 1 474 | 112 | 138 | 1 970 | 94 | 545 | 5.1 | 193 | 31 | 40 |
| Lake Arthur town (part) | 1 021 | 49 | 127 | 1 965 | 54 | 310 | 4.9 | 125 | 26 | 35 |
| District 3 | 217 | 4 | 23 | 1 971 | 23 | 103 | 5.4 | 32 | - | - |
| Jennings city (part) | 84 | - | - | 1 980 | - | 50 | 5.7 | 9 | - | - |
| District 4 | 1 169 | 28 | 118 | 1 964 | 58 | 305 | 4.8 | 196 | 48 | 51 |
| Jennings city (part) | 1 112 | 28 | 110 | 1 964 | 50 | 286 | 4.8 | 188 | 48 | 51 |
| District 5 | 787 | 66 | 33 | 1 979 | 25 | 300 | 5.1 | 112 | 20 | 20 |
| Jennings city (part) | 787 | 66 | 33 | 1 979 | 25 | 300 | 5.1 | 112 | 20 | 20 |
| District 6 | 1 095 | 87 | 207 | 1 958 | 42 | 443 | 5.2 | 108 | 22 | 34 |
| Jennings city (part) | 1 095 | 87 | 207 | 1 958 | 42 | 443 | 5.2 | 108 | 22 | 34 |
| District 7 | 1 477 | 52 | 155 | 1 963 | 47 | 764 | 5.6 | 158 | 18 | 24 |
| Jennings city (part) | 1 477 | 52 | 155 | 1 963 | 47 | 764 | 5.6 | 158 | 18 | 24 |
| District 8 | 1 004 | 170 | 98 | 1 977 | - | 532 | 5.6 | 8 | 26 | 33 |
| Jennings city (part) | - | - | - | - | - | - | - | - | - | - |
| District 9 | 975 | 74 | 130 | 1 966 | 26 | 408 | 5.2 | 47 | 20 | 27 |
| Elton town | 579 | 26 | 65 | 1 963 | 14 | 211 | 5.1 | 35 | 15 | 11 |
| District 10 | 1 067 | 177 | 107 | 1 978 | 22 | 487 | 5.3 | 60 | - | 17 |
| Fenton village | 155 | 41 | 19 | 1 974 | 2 | 57 | 5.1 | 7 | - | 1 |
| District 11 | 1 190 | 52 | 174 | 1 963 | 27 | 568 | 5.4 | 77 | 10 | 22 |
| Welsh town (part) | 1 190 | 52 | 174 | 1 963 | 27 | 568 | 5.4 | 77 | 10 | 22 |
| District 12 | 683 | 103 | 123 | 1 973 | 13 | 299 | 5.3 | 43 | 28 | 36 |
| Welsh town (part) | 181 | 72 | 10 | 1 986 | 5 | 51 | 4.8 | 23 | 3 | 3 |
| District 13 | 1 178 | 178 | 131 | 1 973 | 13 | 501 | 5.3 | 35 | 7 | 26 |
| Lafayette Parish | 78 122 | 9 107 | 3 131 | 1 977 | 4 991 | 31 916 | 5.1 | 11 325 | 445 | 718 |
| District A | 10 488 | 719 | 234 | 1 977 | 681 | 3 803 | 5.0 | 1 363 | 26 | 47 |
| Carencro city (part) | 2 085 | 136 | 102 | 1 976 | 238 | 496 | 4.7 | 374 | 9 | 6 |
| Lafayette city (part) | 5 837 | 167 | 79 | 1 975 | 319 | 2 203 | 5.1 | 738 | 12 | 22 |
| District B | 16 429 | 2 732 | 505 | 1 983 | 795 | 5 731 | 5.0 | 1 442 | 136 | 166 |
| Carencro city (part) | 335 | 21 | 31 | 1 979 | 27 | 140 | 5.2 | 47 | - | - |
| Duson town (part) | 619 | 59 | 44 | 1 971 | 62 | 127 | 4.6 | 97 | 7 | 5 |
| Lafayette city (part) | 2 161 | 341 | 6 | 1 985 | 126 | 1 053 | 5.4 | 261 | 8 | 9 |
| Scott city | 3 065 | 509 | 120 | 1 981 | 152 | 1 084 | 5.0 | 205 | 23 | 30 |
| District C | 6 991 | 507 | 516 | 1 967 | 572 | 2 187 | 4.8 | 1 396 | 81 | 81 |
| Lafayette city (part) | 6 265 | 322 | 459 | 1 966 | 544 | 1 984 | 4.8 | 1 317 | 54 | 54 |
| District D | 6 985 | 114 | 1 250 | 1 959 | 674 | 2 432 | 4.8 | 1 559 | 62 | 173 |
| Lafayette city (part) | 6 985 | 114 | 1 250 | 1 959 | 674 | 2 432 | 4.8 | 1 559 | 62 | 173 |
| District E | 9 652 | 211 | 142 | 1 973 | 870 | 3 308 | 4.8 | 2 156 | 31 | 86 |
| Lafayette city (part) | 9 641 | 211 | 142 | 1 973 | 864 | 3 308 | 4.8 | 2 150 | 31 | 86 |
| District F | 10 837 | 918 | 64 | 1 976 | 468 | 7 065 | 6.2 | 1 230 | 39 | 111 |
| Lafayette city (part) | 9 890 | 777 | 56 | 1 975 | 454 | 6 472 | 6.2 | 1 185 | 26 | 111 |

Table 19. **Physical Housing Characteristics: 2000**—Con.

[Data based on a sample (except Tables 65-68). For information on confidentiality protection, coverage, sampling error, and nonsampling error, see Appendix G.
For location of definitions, see "How to Use This Census Report"]

| State<br>Parish<br>Parish Subdivision<br>Place | Total housing units | Year structure built: 1995 to March 2000 | Year structure built: 1939 or earlier | Year structure built: Median | Rooms: 1 or 2 | Rooms: 6 or more | Rooms: Median | No bedrooms or 1 bedroom | Lacking complete plumbing facilities | Lacking complete kitchen facilities |
|---|---|---|---|---|---|---|---|---|---|---|
| Lafayette Parish—Con. | | | | | | | | | | |
| District G | 16 740 | 3 906 | 420 | 1 985 | 931 | 7 390 | 5.2 | 2 179 | 70 | 54 |
| Broussard town (part) | 2 395 | 509 | 99 | 1 980 | 77 | 945 | 5.2 | 156 | - | 19 |
| Lafayette city (part) | 6 061 | 1 476 | 51 | 1 986 | 485 | 2 469 | 5.0 | 1 325 | 21 | 8 |
| Youngsville town | 1 476 | 463 | 122 | 1 986 | 95 | 623 | 5.2 | 168 | - | 8 |
| Lafourche Parish | 35 045 | 3 650 | 2 723 | 1 973 | 1 683 | 14 389 | 5.2 | 3 777 | 465 | 535 |
| District 1 | 2 438 | 307 | 165 | 1 976 | 38 | 1 246 | 5.5 | 104 | 7 | 7 |
| District 2 | 2 486 | 37 | 354 | 1 958 | 186 | 763 | 4.7 | 551 | - | - |
| Thibodaux city (part) | 2 486 | 37 | 354 | 1 958 | 186 | 763 | 4.7 | 551 | - | - |
| District 3 | 2 091 | 155 | 209 | 1 972 | 198 | 534 | 4.4 | 534 | 16 | 23 |
| Thibodaux city (part) | 1 870 | 146 | 209 | 1 970 | 198 | 425 | 4.3 | 526 | 16 | 23 |
| District 4 | 2 297 | 328 | 123 | 1 976 | 141 | 1 193 | 5.6 | 253 | 9 | 23 |
| Thibodaux city (part) | 669 | 54 | 35 | 1 971 | 89 | 325 | 5.4 | 121 | - | 8 |
| District 5 | 2 372 | 287 | 277 | 1 978 | 62 | 1 112 | 5.4 | 249 | 38 | 20 |
| Thibodaux city (part) | 1 032 | 143 | 103 | 1 973 | 53 | 461 | 5.3 | 159 | 14 | 5 |
| District 6 | 2 473 | 295 | 162 | 1 975 | 74 | 921 | 5.1 | 137 | 16 | 45 |
| Chackbay CDP | 1 481 | 229 | 103 | 1 976 | 69 | 604 | 5.2 | 84 | 4 | 12 |
| District 7 | 2 455 | 253 | 332 | 1 971 | 66 | 1 005 | 5.2 | 189 | 38 | 32 |
| Des Allemands CDP (part) | 186 | 40 | - | 1 981 | 23 | 37 | 4.3 | 28 | - | - |
| Mathews CDP (part) | 14 | 14 | - | 1 999 | - | 6 | 5.4 | - | - | - |
| Raceland CDP (part) | 1 643 | 101 | 266 | 1 968 | 25 | 651 | 5.2 | 110 | 31 | 25 |
| District 8 | 2 217 | 143 | 84 | 1 973 | 61 | 983 | 5.3 | 143 | 13 | 28 |
| Raceland CDP (part) | 2 217 | 143 | 84 | 1 973 | 61 | 983 | 5.3 | 143 | 13 | 28 |
| District 9 | 2 413 | 295 | 200 | 1 970 | 103 | 958 | 5.2 | 219 | 11 | 25 |
| Lockport town (part) | 348 | 28 | 76 | 1 957 | 20 | 160 | 5.3 | 41 | 3 | 5 |
| Mathews CDP (part) | 712 | 61 | 42 | 1 974 | 27 | 278 | 5.1 | 65 | - | 5 |
| District 10 | 2 145 | 221 | 96 | 1 975 | 126 | 803 | 5.1 | 250 | 28 | 18 |
| Larose CDP (part) | 614 | 59 | 42 | 1 975 | 19 | 225 | 5.2 | 39 | - | - |
| Lockport town (part) | 718 | 69 | 33 | 1 969 | 42 | 250 | 4.9 | 118 | 4 | - |
| District 11 | 2 457 | 292 | 82 | 1 979 | 95 | 1 101 | 5.3 | 237 | 24 | 18 |
| District 12 | 2 043 | 257 | 111 | 1 976 | 116 | 931 | 5.3 | 148 | 52 | 45 |
| Cut Off CDP (part) | 298 | 15 | 24 | 1 977 | 8 | 130 | 5.1 | 15 | - | - |
| Larose CDP (part) | 1 713 | 235 | 87 | 1 976 | 108 | 776 | 5.3 | 133 | 52 | 45 |
| District 13 | 2 276 | 218 | 172 | 1 970 | 116 | 1 230 | 5.7 | 210 | 19 | 34 |
| Cut Off CDP (part) | 1 858 | 185 | 132 | 1 972 | 93 | 992 | 5.6 | 166 | 19 | 34 |
| Galliano CDP (part) | 100 | - | 22 | 1 962 | 6 | 55 | 5.9 | 20 | - | - |
| Larose CDP (part) | 284 | 22 | 18 | 1 964 | 6 | 160 | 5.8 | 13 | - | - |
| District 14 | 2 180 | 203 | 120 | 1 972 | 116 | 799 | 5.0 | 237 | 53 | 60 |
| Cut Off CDP (part) | - | - | - | - | - | - | - | - | - | - |
| Galliano CDP (part) | 1 855 | 158 | 115 | 1 972 | 103 | 694 | 5.0 | 202 | 39 | 46 |
| Golden Meadow town (part) | 6 | - | - | 1 985 | - | 6 | 7.0 | - | - | - |
| District 15 | 2 702 | 359 | 236 | 1 971 | 185 | 810 | 4.7 | 316 | 141 | 157 |
| Galliano CDP (part) | 763 | 56 | 45 | 1 971 | 13 | 322 | 5.2 | 45 | 7 | 4 |
| Golden Meadow town (part) | 921 | 84 | 166 | 1 961 | 70 | 343 | 5.0 | 142 | 4 | 24 |
| La Salle Parish | 6 273 | 635 | 392 | 1 974 | 166 | 2 501 | 5.2 | 490 | 167 | 147 |
| District 1 | 672 | 56 | 15 | 1 980 | 12 | 219 | 5.1 | 55 | 21 | 8 |
| Olla town (part) | 183 | 3 | 1 | 1 982 | 1 | 47 | 4.6 | 21 | 3 | - |
| District 2 | 648 | 27 | 64 | 1 968 | 12 | 286 | 5.3 | 65 | 8 | 10 |
| Olla town (part) | 502 | 16 | 30 | 1 966 | 12 | 217 | 5.3 | 31 | 6 | 8 |
| District 3 | 605 | 40 | 71 | 1 960 | 7 | 266 | 5.3 | 35 | 7 | 5 |
| Tullos town (part) | 211 | 9 | 12 | 1 966 | 3 | 84 | 5.2 | 12 | 3 | 5 |
| Urania town | 305 | 13 | 49 | 1 956 | 3 | 133 | 5.3 | 13 | 4 | - |
| District 4 | 510 | 67 | 20 | 1 972 | 17 | 242 | 5.4 | 31 | 9 | 6 |
| Jena town (part) | 160 | 30 | - | 1 971 | 4 | 73 | 5.3 | 12 | - | - |
| District 5 | 676 | 62 | 20 | 1 973 | 14 | 321 | 5.4 | 32 | - | - |
| Jena town (part) | 676 | 62 | 20 | 1 973 | 14 | 321 | 5.4 | 32 | - | - |
| District 6 | 555 | 35 | 51 | 1 968 | 16 | 248 | 5.3 | 28 | 11 | 4 |
| Jena town (part) | 329 | 12 | 31 | 1 963 | 10 | 168 | 5.5 | 16 | 5 | 4 |
| Midway CDP (part) | 226 | 23 | 20 | 1 974 | 6 | 80 | 5.1 | 12 | 6 | - |
| District 7 | 611 | 125 | 50 | 1 981 | 8 | 219 | 5.0 | 27 | 46 | 46 |
| Jena town (part) | - | - | - | - | - | - | - | - | - | - |
| Midway CDP (part) | - | - | - | - | - | - | - | - | - | - |
| District 8 | 735 | 90 | 26 | 1 977 | 45 | 248 | 5.0 | 97 | 50 | 50 |
| Tullos town (part) | - | - | - | - | - | - | - | - | - | - |
| District 9 | 739 | 74 | 39 | 1 979 | 20 | 286 | 5.1 | 51 | 10 | 13 |
| District 10 | 522 | 59 | 36 | 1 971 | 15 | 166 | 5.0 | 69 | 5 | 5 |
| Jena town (part) | 68 | - | 8 | 1 971 | - | 30 | 4.9 | 18 | - | - |
| Midway CDP (part) | 348 | 50 | 12 | 1 974 | 9 | 104 | 5.0 | 33 | - | - |
| Lincoln Parish | 17 000 | 2 268 | 956 | 1 976 | 971 | 6 715 | 5.1 | 2 154 | 155 | 197 |
| District 1-A | 2 014 | 335 | 69 | 1 978 | 218 | 644 | 4.5 | 416 | 16 | 27 |
| Ruston city (part) | 1 778 | 275 | 58 | 1 977 | 215 | 536 | 4.4 | 402 | 16 | 27 |
| District 1-B | 1 458 | 191 | 20 | 1 976 | 32 | 926 | 6.3 | 51 | 6 | 19 |
| Ruston city (part) | 1 239 | 149 | 20 | 1 976 | 19 | 841 | 6.4 | 38 | 6 | 19 |
| District 1-C | 1 846 | 327 | 159 | 1 976 | 161 | 623 | 4.6 | 421 | - | 19 |
| Ruston city (part) | 1 377 | 160 | 159 | 1 970 | 108 | 405 | 4.4 | 344 | - | 13 |
| District 1-D | 928 | 38 | 62 | 1 971 | 53 | 279 | 4.7 | 155 | - | - |
| Ruston city (part) | 714 | 19 | 62 | 1 968 | 41 | 236 | 4.9 | 123 | - | - |
| District 1-E | 1 632 | 273 | 87 | 1 975 | 178 | 439 | 4.7 | 338 | - | - |
| Ruston city (part) | 1 364 | 263 | 72 | 1 977 | 178 | 325 | 4.6 | 330 | - | - |
| District 1-F | 1 634 | 173 | 112 | 1 975 | 119 | 457 | 4.5 | 263 | 27 | 18 |
| Ruston city (part) | 1 044 | 53 | 93 | 1 971 | 114 | 229 | 4.3 | 226 | 20 | 18 |
| District 1-G | 862 | 44 | 13 | 1 972 | 64 | 441 | 5.5 | 92 | - | - |
| Ruston city (part) | 862 | 44 | 13 | 1 972 | 64 | 441 | 5.5 | 92 | - | - |
| District 2-A | 885 | 88 | 33 | 1 980 | 21 | 333 | 5.0 | 86 | 7 | 12 |
| Grambling town (part) | 596 | 36 | 14 | 1 976 | 16 | 208 | 4.8 | 73 | 3 | 8 |
| District 2-B | 999 | 161 | 24 | 1 978 | 34 | 315 | 4.6 | 97 | 19 | 18 |
| Grambling town (part) | 815 | 66 | 12 | 1 976 | 30 | 277 | 4.7 | 81 | 19 | 14 |
| Ruston city (part) | 75 | 75 | - | 1 999 | 4 | 12 | 4.3 | 16 | - | - |
| District 3 | 1 596 | 222 | 138 | 1 978 | 39 | 831 | 5.6 | 89 | 40 | 39 |
| Simsboro village | 341 | 51 | 47 | 1 977 | 20 | 120 | 5.1 | 43 | 14 | 8 |
| Vienna town | 167 | 5 | 15 | 1 978 | 8 | 116 | 6.4 | 9 | 2 | 2 |
| District 4 | 1 531 | 179 | 117 | 1 976 | 39 | 608 | 5.2 | 88 | 28 | 27 |
| Dubach town | 390 | 20 | 48 | 1 965 | 18 | 137 | 5.0 | 31 | 9 | 8 |
| District 5 | 1 615 | 237 | 122 | 1 979 | 13 | 819 | 5.5 | 58 | 12 | 18 |

Table 19. **Physical Housing Characteristics: 2000**—Con.

[Data based on a sample (except Tables 65-68). For information on confidentiality protection, coverage, sampling error, and nonsampling error, see Appendix G.
For location of definitions, see "How to Use This Census Report"]

| State<br>Parish<br>Parish Subdivision<br>Place | Total housing units | Year structure built: 1995 to March 2000 | Year structure built: 1939 or earlier | Year structure built: Median | Rooms: 1 or 2 | Rooms: 6 or more | Rooms: Median | No bedrooms or 1 bedroom | Lacking complete plumbing facilities | Lacking complete kitchen facilities |
|---|---|---|---|---|---|---|---|---|---|---|
| Lincoln Parish—Con. | | | | | | | | | | |
| District 5—Con. | | | | | | | | | | |
| Choudrant village | 263 | 29 | 43 | 1 970 | 1 | 114 | 5.2 | 9 | 7 | 7 |
| Downsville village (part) | 17 | 2 | 7 | 1 944 | - | 9 | 5.6 | 4 | - | - |
| Ruston city (part) | - | - | - | - | - | - | - | - | - | - |
| Livingston Parish | 36 212 | 7 667 | 867 | 1 982 | 915 | 14 603 | 5.2 | 2 280 | 476 | 468 |
| District 1 | 3 326 | 510 | 124 | 1 982 | 128 | 1 253 | 5.1 | 258 | 28 | 59 |
| Livingston town (part) | 610 | 76 | 39 | 1 973 | 37 | 262 | 5.2 | 97 | - | 11 |
| Walker town (part) | 40 | 19 | - | 1 989 | - | 9 | 4.5 | 10 | - | - |
| District 2 | 4 657 | 1 407 | 91 | 1 988 | 105 | 2 372 | 5.5 | 174 | 51 | 28 |
| District 3 | 4 284 | 1 330 | 49 | 1 983 | 73 | 1 653 | 5.1 | 284 | 22 | - |
| Denham Springs city (part) | - | - | - | - | - | - | - | - | - | - |
| District 4 | 3 552 | 339 | 139 | 1 971 | 44 | 1 673 | 5.4 | 199 | 17 | 24 |
| Denham Springs city (part) | 3 552 | 339 | 139 | 1 971 | 44 | 1 673 | 5.4 | 199 | 17 | 24 |
| District 5 | 4 053 | 905 | 37 | 1 984 | 132 | 1 772 | 5.3 | 220 | 74 | 76 |
| Denham Springs city (part) | - | - | - | - | - | - | - | - | - | - |
| District 6 | 4 294 | 914 | 130 | 1 984 | 156 | 1 517 | 5.1 | 330 | 85 | 51 |
| Denham Springs city (part) | - | - | - | - | - | - | - | - | - | - |
| French Settlement village | 442 | 57 | 62 | 1 977 | 21 | 160 | 5.1 | 35 | 5 | 12 |
| Livingston town (part) | - | - | - | - | - | - | - | - | - | - |
| Port Vincent village | 295 | 40 | 15 | 1 973 | 23 | 106 | 5.0 | 44 | 10 | 1 |
| Walker town (part) | 9 | - | - | 1 955 | - | 9 | 6.0 | - | - | - |
| District 7 | 4 205 | 1 078 | 34 | 1 985 | 64 | 1 688 | 5.2 | 183 | 31 | 52 |
| Denham Springs city (part) | - | - | - | - | - | - | - | - | - | - |
| Walker town (part) | 1 942 | 516 | 7 | 1 986 | - | 752 | 5.2 | 64 | 11 | 10 |
| District 8 | 4 195 | 500 | 126 | 1 978 | 100 | 1 368 | 5.0 | 300 | 141 | 167 |
| Killian village | 615 | 91 | 13 | 1 983 | 8 | 217 | 5.1 | 29 | 14 | 14 |
| Springfield town | 196 | 22 | 26 | 1 976 | 7 | 80 | 5.1 | 15 | 7 | 9 |
| District 9 | 3 646 | 684 | 137 | 1 981 | 113 | 1 307 | 5.1 | 332 | 27 | 11 |
| Albany village | 403 | 80 | 26 | 1 976 | 26 | 102 | 4.6 | 85 | 3 | - |
| Madison Parish | 4 979 | 349 | 354 | 1 970 | 201 | 1 923 | 5.2 | 498 | 120 | 172 |
| District 1 | 673 | 122 | 72 | 1 976 | 9 | 314 | 5.4 | 22 | 8 | 8 |
| Delta village | 112 | 38 | 6 | 1 978 | 9 | 31 | 4.8 | 16 | 2 | 2 |
| Mound village | 7 | - | 5 | 1940- | - | 7 | 9.0+ | - | - | - |
| Richmond village (part) | 3 | - | - | 1 975 | - | 3 | 9.0+ | - | - | - |
| Tallulah city (part) | - | - | - | - | - | - | - | - | - | - |
| District 2 | 710 | 93 | 30 | 1 977 | 29 | 272 | 5.1 | 48 | 26 | 25 |
| Richmond village (part) | 31 | 3 | - | 1 983 | 4 | 12 | 4.5 | 4 | - | - |
| Tallulah city (part) | 124 | 6 | 6 | 1 984 | 6 | 12 | 4.7 | 12 | 7 | 6 |
| District 3 | 545 | 50 | 41 | 1 974 | 12 | 211 | 5.2 | 33 | 7 | 21 |
| Tallulah city (part) | 223 | 3 | 7 | 1 972 | 12 | 75 | 5.1 | 27 | - | 7 |
| District 4 | 516 | 18 | 23 | 1 967 | 20 | 157 | 5.0 | 66 | 14 | 14 |
| Tallulah city (part) | 516 | 18 | 23 | 1 967 | 20 | 157 | 5.0 | 66 | 14 | 14 |
| District 5 | 542 | 16 | 5 | 1 969 | 12 | 189 | 5.1 | 43 | - | - |
| Tallulah city (part) | 542 | 16 | 5 | 1 969 | 12 | 189 | 5.1 | 43 | - | - |
| District 6 | 566 | 19 | 56 | 1 968 | 66 | 168 | 4.8 | 137 | 34 | 67 |
| Tallulah city (part) | 566 | 19 | 56 | 1 968 | 66 | 168 | 4.8 | 137 | 34 | 67 |
| District 7 | 790 | 13 | 111 | 1 965 | 37 | 375 | 5.4 | 126 | 29 | 34 |
| Tallulah city (part) | 790 | 13 | 111 | 1 965 | 37 | 375 | 5.4 | 126 | 29 | 34 |
| District 8 | 637 | 18 | 16 | 1 966 | 16 | 237 | 5.1 | 23 | 2 | 3 |
| Richmond village (part) | 162 | 18 | 3 | 1 976 | - | 79 | 5.5 | - | - | - |
| Tallulah city (part) | 475 | - | 13 | 1 964 | 16 | 158 | 5.1 | 23 | 2 | 3 |
| Morehouse Parish | 12 711 | 972 | 722 | 1 971 | 274 | 5 532 | 5.3 | 1 026 | 188 | 245 |
| District 1 | 2 026 | 342 | 71 | 1 977 | 61 | 883 | 5.3 | 115 | 20 | 25 |
| Bonita village | 138 | 11 | 16 | 1 969 | - | 67 | 5.4 | 2 | 2 | 2 |
| District 2 | 1 727 | 160 | 191 | 1 970 | 36 | 645 | 5.0 | 153 | 54 | 49 |
| Collinston village (part) | 103 | 3 | 21 | 1 963 | 4 | 40 | 5.2 | 7 | 3 | 3 |
| Mer Rouge village | 302 | 37 | 63 | 1 967 | 12 | 125 | 5.0 | 56 | 13 | 17 |
| Oak Ridge village | 66 | - | 21 | 1 956 | 2 | 44 | 6.0 | 2 | - | - |
| District 3 | 1 848 | 136 | 35 | 1 976 | 46 | 845 | 5.3 | 129 | 9 | 11 |
| Bastrop city (part) | 14 | 5 | - | 1 958 | - | 5 | 5.3 | - | - | - |
| District 4 | 1 846 | 113 | 55 | 1 974 | 39 | 921 | 5.5 | 106 | 11 | 31 |
| Bastrop city (part) | 386 | 8 | 5 | 1 968 | - | 209 | 5.7 | 4 | 8 | 16 |
| Collinston village (part) | 50 | 4 | 13 | 1 967 | - | 15 | 4.0 | 16 | - | - |
| District 5 | 2 011 | 139 | 114 | 1 967 | 69 | 776 | 5.1 | 250 | 21 | 21 |
| Bastrop city (part) | 2 011 | 139 | 114 | 1 967 | 69 | 776 | 5.1 | 250 | 21 | 21 |
| District 6 | 1 666 | 28 | 113 | 1 964 | 6 | 744 | 5.3 | 112 | 38 | 64 |
| Bastrop city (part) | 1 666 | 28 | 113 | 1 964 | 6 | 744 | 5.3 | 112 | 38 | 64 |
| District 7 | 1 587 | 54 | 143 | 1 966 | 17 | 718 | 5.3 | 161 | 35 | 44 |
| Bastrop city (part) | 1 321 | 34 | 143 | 1 965 | 17 | 542 | 5.2 | 150 | 35 | 41 |
| Natchitoches Parish | 16 890 | 1 633 | 1 399 | 1 974 | 659 | 6 894 | 5.2 | 2 121 | 357 | 338 |
| District 1 | 1 588 | 202 | 45 | 1 977 | 54 | 803 | 5.5 | 103 | 8 | - |
| Natchitoches city (part) | 541 | 24 | 40 | 1 963 | 8 | 361 | 6.1 | 26 | - | - |
| District 2 | 1 319 | 67 | 130 | 1 969 | 64 | 500 | 4.9 | 269 | 15 | 6 |
| Natchitoches city (part) | 1 319 | 67 | 130 | 1 969 | 64 | 500 | 4.9 | 269 | 15 | 6 |
| District 3 | 1 341 | 48 | 201 | 1 960 | 82 | 533 | 4.9 | 288 | 14 | 20 |
| Natchitoches city (part) | 1 341 | 48 | 201 | 1 960 | 82 | 533 | 4.9 | 288 | 14 | 20 |
| District 4 | 937 | 149 | 40 | 1 979 | 60 | 486 | 5.6 | 78 | 15 | 8 |
| Natchitoches city (part) | 59 | 13 | - | 1 993 | 25 | 20 | 4.8 | 25 | - | - |
| District 5 | 1 823 | 198 | 188 | 1 973 | 86 | 629 | 4.8 | 370 | 10 | - |
| Natchitoches city (part) | 1 823 | 198 | 188 | 1 973 | 86 | 629 | 4.8 | 370 | 10 | - |
| District 6 | 1 544 | 117 | 70 | 1 974 | 43 | 738 | 5.4 | 248 | - | 7 |
| Natchitoches city (part) | 1 544 | 117 | 70 | 1 974 | 43 | 738 | 5.4 | 248 | - | 7 |
| District 7 | 1 961 | 136 | 134 | 1 974 | 102 | 613 | 4.9 | 273 | 101 | 106 |
| Ashland village | 153 | - | 16 | 1 957 | - | 56 | 5.2 | 3 | 4 | 4 |
| Clarence village (part) | 39 | 3 | 4 | 1 960 | - | 17 | 5.3 | - | 2 | 2 |
| Goldonna village | 192 | 26 | 13 | 1 971 | 2 | 83 | 5.3 | 5 | - | 1 |
| District 8 | 1 471 | 132 | 82 | 1 974 | 51 | 538 | 5.1 | 152 | 80 | 80 |
| Campti town | 468 | 30 | 56 | 1 971 | 14 | 148 | 4.9 | 72 | 21 | 16 |
| Clarence village (part) | 171 | 14 | 2 | 1 977 | 2 | 63 | 5.1 | 13 | - | - |
| Natchitoches city (part) | 26 | 20 | - | 1 997 | - | - | 4.8 | - | - | - |
| District 9 | 1 586 | 177 | 155 | 1 973 | 32 | 675 | 5.3 | 61 | 29 | 31 |
| Powhatan village | 86 | 6 | - | 1 964 | - | 33 | 5.1 | 10 | 10 | 7 |
| Robeline village | 108 | 12 | 18 | 1 973 | 5 | 34 | 4.9 | 14 | 4 | 2 |
| District 10 | 1 702 | 169 | 135 | 1 976 | 50 | 711 | 5.2 | 160 | 29 | 17 |

Table 19. **Physical Housing Characteristics: 2000**—Con.

[Data based on a sample (except Tables 65-68). For information on confidentiality protection, coverage, sampling error, and nonsampling error, see Appendix G.
For location of definitions, see "How to Use This Census Report"]

| State<br>Parish<br>Parish Subdivision<br>Place | Total housing units | Year structure built | | | Rooms | | | No bedrooms or 1 bedroom | Lacking complete plumbing facilities | Lacking complete kitchen facilities |
|---|---|---|---|---|---|---|---|---|---|---|
| | | 1995 to March 2000 | 1939 or earlier | Median | 1 or 2 | 6 or more | Median | | | |
| Natchitoches Parish—Con. | | | | | | | | | | |
| District 10—Con. | | | | | | | | | | |
| Natchitoches city (part) | 56 | - | - | 1 980 | - | 26 | 5.2 | 23 | - | - |
| Provencal village | 299 | 45 | 28 | 1 976 | 9 | 95 | 5.0 | 22 | 2 | 4 |
| District 11 | 1 618 | 238 | 219 | 1 977 | 35 | 668 | 5.2 | 119 | 56 | 63 |
| Natchez village | 262 | 26 | 18 | 1 977 | 10 | 74 | 4.7 | 31 | 17 | 17 |
| Natchitoches city (part) | - | - | - | - | - | - | - | - | - | - |
| Orleans Parish | 215 091 | 3 636 | 63 779 | 1 954 | 19 992 | 73 164 | 4.7 | 54 546 | 4 762 | 6 393 |
| New Orleans city | 215 091 | 3 636 | 63 779 | 1 954 | 19 992 | 73 164 | 4.7 | 54 546 | 4 762 | 6 393 |
| Ouachita Parish | 60 154 | 5 367 | 2 703 | 1 973 | 2 924 | 25 620 | 5.2 | 7 520 | 569 | 755 |
| District A | 11 920 | 1 504 | 237 | 1 978 | 382 | 5 840 | 5.5 | 870 | 72 | 77 |
| Claiborne CDP | 3 997 | 643 | 35 | 1 982 | 160 | 1 889 | 5.4 | 270 | 11 | 17 |
| West Monroe city (part) | 3 884 | 241 | 112 | 1 970 | 141 | 1 620 | 5.2 | 432 | 54 | 30 |
| District B | 11 277 | 1 772 | 444 | 1 978 | 328 | 4 169 | 5.1 | 884 | 186 | 195 |
| Brownsville-Bawcomville CDP | 3 369 | 317 | 140 | 1 973 | 100 | 1 028 | 5.0 | 322 | 56 | 70 |
| West Monroe city (part) | 893 | 56 | 122 | 1 957 | 47 | 325 | 5.0 | 129 | 5 | - |
| District C | 10 824 | 437 | 892 | 1 968 | 567 | 5 394 | 5.5 | 1 793 | 45 | 76 |
| Monroe city (part) | 7 987 | 256 | 536 | 1 969 | 413 | 4 214 | 5.7 | 1 346 | 20 | 36 |
| Sterlington town (part) | 517 | 32 | 16 | 1 968 | 12 | 220 | 5.3 | 38 | - | 2 |
| West Monroe city (part) | 1 523 | 80 | 310 | 1 955 | 125 | 504 | 4.9 | 351 | 25 | 37 |
| District D | 8 582 | 359 | 497 | 1 968 | 816 | 2 612 | 4.8 | 1 810 | 106 | 202 |
| Monroe city (part) | 5 544 | 168 | 438 | 1 965 | 671 | 1 470 | 4.5 | 1 498 | 71 | 170 |
| Richwood town (part) | 536 | 52 | 15 | 1 979 | 34 | 193 | 5.0 | 76 | 13 | 9 |
| District E | 9 922 | 1 056 | 238 | 1 977 | 417 | 4 567 | 5.3 | 1 229 | 44 | 69 |
| Monroe city (part) | 1 404 | 64 | 48 | 1 972 | 128 | 478 | 4.5 | 408 | 21 | 24 |
| Sterlington town (part) | 18 | - | - | 1 979 | - | 8 | 4.4 | - | - | - |
| Swartz CDP | 1 635 | 262 | 80 | 1 979 | 23 | 805 | 5.5 | 92 | 9 | 15 |
| District F | 7 629 | 239 | 395 | 1 967 | 414 | 3 038 | 5.1 | 934 | 116 | 136 |
| Monroe city (part) | 6 384 | 126 | 384 | 1 966 | 390 | 2 438 | 5.1 | 879 | 99 | 101 |
| Richwood town (part) | 37 | 8 | 2 | 1 983 | 2 | 5 | 4.7 | 4 | - | 2 |
| Plaquemines Parish | 10 481 | 1 154 | 405 | 1 975 | 470 | 4 493 | 5.2 | 913 | 277 | 203 |
| District 1 | 1 010 | 77 | 114 | 1 973 | 31 | 445 | 5.3 | 71 | 24 | - |
| District 2 | 1 208 | 192 | 27 | 1 974 | 58 | 598 | 5.5 | 106 | - | - |
| Belle Chasse CDP (part) | 1 208 | 192 | 27 | 1 974 | 58 | 598 | 5.5 | 106 | - | - |
| District 3 | 1 347 | 234 | 14 | 1 975 | 52 | 845 | 6.3 | 112 | 16 | - |
| Belle Chasse CDP (part) | 1 347 | 234 | 14 | 1 975 | 52 | 845 | 6.3 | 112 | 16 | - |
| District 4 | 1 121 | 64 | 22 | 1 974 | 57 | 442 | 5.2 | 85 | 6 | 6 |
| Belle Chasse CDP (part) | 1 006 | 50 | 22 | 1 973 | 52 | 424 | 5.2 | 69 | - | - |
| District 5 | 1 533 | 215 | 11 | 1 979 | 41 | 662 | 5.3 | 95 | 35 | 26 |
| Port Sulphur CDP (part) | 336 | 24 | - | 1 974 | 17 | 154 | 5.4 | 35 | - | - |
| District 6 | 900 | 39 | 75 | 1 966 | 9 | 438 | 5.5 | 20 | 36 | 25 |
| Empire CDP (part) | 45 | - | - | 1 978 | - | 32 | 6.3 | - | - | - |
| Port Sulphur CDP (part) | 855 | 39 | 75 | 1 965 | 9 | 406 | 5.4 | 20 | 36 | 25 |
| District 7 | 1 345 | 31 | 116 | 1 972 | 77 | 459 | 5.0 | 156 | 59 | 44 |
| Buras-Triumph CDP (part) | 396 | 17 | 15 | 1 975 | 25 | 81 | 4.6 | 77 | 9 | - |
| Empire CDP (part) | 901 | 14 | 95 | 1 971 | 52 | 366 | 5.2 | 79 | 38 | 32 |
| District 8 | 1 000 | 81 | 18 | 1 976 | 80 | 305 | 4.6 | 130 | 42 | 43 |
| Boothville-Venice CDP (part) | - | - | - | - | - | - | - | - | - | - |
| Buras-Triumph CDP (part) | 1 000 | 81 | 18 | 1 976 | 80 | 305 | 4.6 | 130 | 42 | 43 |
| District 9 | 1 017 | 221 | 8 | 1 981 | 65 | 299 | 4.9 | 138 | 59 | 59 |
| Boothville-Venice CDP (part) | 939 | 169 | 8 | 1 980 | 57 | 299 | 5.0 | 107 | 47 | 47 |
| Buras-Triumph CDP (part) | - | - | - | - | - | - | - | - | - | - |
| Pointe Coupee Parish | 10 297 | 980 | 876 | 1 973 | 466 | 4 009 | 5.1 | 1 007 | 172 | 129 |
| District 1 | 929 | 119 | 44 | 1 972 | 26 | 353 | 5.2 | 26 | 29 | 5 |
| District 2 | 810 | 34 | 118 | 1 967 | 23 | 342 | 5.2 | 72 | 2 | 6 |
| Morganza village | 307 | 5 | 50 | 1 956 | 10 | 125 | 5.1 | 44 | 2 | 6 |
| District 3 | 717 | 54 | 71 | 1 968 | 34 | 299 | 5.1 | 89 | 24 | 23 |
| District 4 | 761 | 88 | 95 | 1 975 | 27 | 283 | 5.1 | 61 | 12 | 5 |
| District 5 | 1 778 | 161 | 143 | 1 971 | 105 | 589 | 4.8 | 209 | 6 | - |
| New Roads city (part) | 215 | - | 96 | 1 943 | - | 154 | 6.4 | 6 | - | - |
| District 6 | 940 | 129 | 95 | 1 979 | 30 | 365 | 5.1 | 42 | 11 | 18 |
| Livonia town (part) | - | - | - | - | - | - | - | - | - | - |
| District 7 | 404 | 7 | 76 | 1 955 | 15 | 146 | 5.1 | 54 | - | - |
| New Roads city (part) | 404 | 7 | 76 | 1 955 | 15 | 146 | 5.1 | 54 | - | - |
| District 8 | 484 | 11 | 36 | 1 969 | 23 | 214 | 5.3 | 40 | 31 | 25 |
| New Roads city (part) | 250 | 6 | 31 | 1 964 | 6 | 84 | 5.1 | 12 | 23 | 17 |
| District 9 | 794 | 64 | 105 | 1 977 | 80 | 385 | 5.4 | 164 | 8 | 8 |
| New Roads city (part) | 577 | 59 | 44 | 1 979 | 80 | 282 | 5.4 | 164 | 8 | 8 |
| District 10 | 889 | 102 | 20 | 1 977 | 36 | 315 | 5.1 | 62 | 15 | 11 |
| Livonia town (part) | 545 | 60 | 10 | 1 978 | 23 | 189 | 5.1 | 44 | 11 | 7 |
| District 11 | 791 | 97 | 25 | 1 973 | 28 | 312 | 5.2 | 63 | 34 | 28 |
| Fordoche town | 372 | 48 | 13 | 1 974 | 13 | 141 | 5.1 | 26 | 6 | 6 |
| Livonia town (part) | - | - | - | - | - | - | - | - | - | - |
| District 12 | 1 000 | 114 | 48 | 1 974 | 39 | 406 | 5.2 | 125 | - | - |
| New Roads city (part) | 611 | 7 | 35 | 1 970 | 33 | 186 | 5.0 | 106 | - | - |
| Rapides Parish | 52 038 | 4 413 | 3 620 | 1 971 | 2 008 | 23 645 | 5.3 | 5 008 | 627 | 850 |
| District A | 5 827 | 647 | 166 | 1 976 | 176 | 2 735 | 5.4 | 377 | 23 | 51 |
| Ball town | 1 508 | 200 | 49 | 1 976 | 57 | 626 | 5.2 | 102 | 6 | 17 |
| Pineville city (part) | 127 | 5 | 11 | 1 954 | 26 | 77 | 6.1 | 26 | - | - |
| District B | 6 279 | 405 | 364 | 1 970 | 424 | 2 127 | 4.9 | 958 | 63 | 114 |
| Pineville city (part) | 4 768 | 181 | 304 | 1 967 | 376 | 1 476 | 4.8 | 847 | 36 | 84 |
| District C | 5 360 | 783 | 220 | 1 979 | 39 | 3 037 | 5.7 | 99 | 28 | 36 |
| Deville CDP | 347 | 49 | 9 | 1 980 | - | 182 | 5.6 | - | - | - |
| Pineville city (part) | 605 | 78 | 7 | 1 979 | 11 | 468 | 6.4 | 11 | - | - |
| District D | 4 923 | 144 | 566 | 1 965 | 328 | 1 657 | 5.0 | 808 | 70 | 102 |
| Alexandria city (part) | 4 876 | 144 | 566 | 1 965 | 315 | 1 645 | 5.0 | 795 | 70 | 102 |
| District E | 6 179 | 921 | 275 | 1 978 | 206 | 3 023 | 5.5 | 532 | 79 | 77 |
| Alexandria city (part) | 760 | 142 | 8 | 1 984 | 29 | 436 | 5.7 | 128 | - | - |
| Boyce town | 494 | 18 | 81 | 1 963 | 19 | 216 | 5.3 | 38 | 8 | 17 |
| Woodworth town (part) | 67 | 34 | 2 | 1 995 | - | 50 | 6.8 | 2 | - | - |
| District F | 5 183 | 208 | 464 | 1 963 | 252 | 2 343 | 5.3 | 599 | 150 | 173 |
| Alexandria city (part) | 4 760 | 133 | 430 | 1 962 | 235 | 2 098 | 5.2 | 563 | 133 | 156 |
| District G | 6 581 | 481 | 78 | 1 972 | 307 | 3 469 | 5.6 | 643 | 29 | 80 |
| Alexandria city (part) | 6 418 | 471 | 70 | 1 973 | 307 | 3 391 | 5.6 | 643 | 29 | 80 |

Table 19. **Physical Housing Characteristics: 2000**—Con.

[Data based on a sample (except Tables 65-68). For information on confidentiality protection, coverage, sampling error, and nonsampling error, see Appendix G. For location of definitions, see "How to Use This Census Report"]

| State<br>Parish<br>Parish Subdivision<br>Place | Total housing units | Year structure built: 1995 to March 2000 | Year structure built: 1939 or earlier | Year structure built: Median | Rooms: 1 or 2 | Rooms: 6 or more | Rooms: Median | No bedrooms or 1 bedroom | Lacking complete plumbing facilities | Lacking complete kitchen facilities |
|---|---|---|---|---|---|---|---|---|---|---|
| Rapides Parish—Con. | | | | | | | | | | |
| District H | 6 490 | 718 | 715 | 1 974 | 124 | 3 010 | 5.4 | 318 | 165 | 178 |
| Cheneyville town | 321 | 15 | 75 | 1 958 | - | 160 | 5.5 | 9 | 24 | 24 |
| Forest Hill village | 180 | 27 | 17 | 1 970 | 4 | 75 | 5.3 | 9 | - | 2 |
| Glenmora town | 702 | 67 | 100 | 1 972 | 24 | 306 | 5.3 | 53 | 23 | 23 |
| Lecompte town | 593 | 27 | 106 | 1 960 | 19 | 271 | 5.3 | 55 | 5 | 9 |
| McNary village | 86 | 12 | 14 | 1 974 | - | 47 | 5.7 | - | 3 | 3 |
| Woodworth town (part) | 347 | 47 | 11 | 1 980 | 5 | 155 | 5.4 | 11 | 6 | 2 |
| District I | 5 216 | 106 | 772 | 1 958 | 152 | 2 244 | 5.2 | 674 | 20 | 39 |
| Alexandria city (part) | 3 080 | 14 | 720 | 1 952 | 97 | 1 418 | 5.4 | 489 | 6 | 36 |
| Red River Parish | 3 988 | 304 | 313 | 1 974 | 122 | 1 613 | 5.2 | 343 | 128 | 147 |
| District 1 | 520 | 41 | 48 | 1 974 | 18 | 183 | 5.1 | 40 | 2 | 7 |
| District 2 | 667 | 62 | 40 | 1 976 | 16 | 282 | 5.3 | 32 | 11 | 16 |
| Coushatta town (part) | - | - | - | - | - | - | - | - | - | - |
| Martin village | 244 | 27 | 23 | 1 975 | 2 | 121 | 5.5 | 4 | - | - |
| District 3 | 680 | 43 | 56 | 1 975 | 31 | 297 | 5.3 | 40 | 38 | 30 |
| Hall Summit village | 122 | 15 | 16 | 1 973 | 1 | 57 | 5.4 | 1 | - | 2 |
| District 4 | 400 | 43 | 51 | 1 976 | - | 168 | 5.2 | 14 | 32 | 42 |
| Coushatta town (part) | 33 | 1 | 11 | 1 953 | - | 15 | 5.3 | 5 | 2 | - |
| District 5 | 639 | 24 | 42 | 1 973 | 25 | 206 | 4.9 | 116 | 4 | 8 |
| Coushatta town (part) | 482 | 19 | 27 | 1 974 | 25 | 164 | 4.8 | 99 | 4 | 2 |
| District 6 | 491 | 55 | 40 | 1 973 | 18 | 196 | 5.2 | 59 | 29 | 33 |
| Coushatta town (part) | - | - | - | - | - | - | - | - | - | - |
| District 7 | 591 | 36 | 36 | 1 971 | 14 | 281 | 5.4 | 42 | 12 | 11 |
| Coushatta town (part) | 299 | 10 | 14 | 1 970 | 14 | 133 | 5.3 | 35 | 3 | 2 |
| Edgefield village | 97 | - | - | 1 969 | - | 52 | 5.6 | - | - | - |
| Richland Parish | 8 335 | 669 | 686 | 1 972 | 278 | 3 522 | 5.2 | 663 | 119 | 97 |
| District 1 | 1 070 | 63 | 76 | 1 969 | 29 | 500 | 5.4 | 63 | 17 | 14 |
| Delhi town (part) | 584 | 19 | 58 | 1 963 | 9 | 256 | 5.3 | 28 | 11 | 8 |
| District 2 | 967 | 48 | 80 | 1 969 | 9 | 343 | 5.0 | 109 | 32 | 21 |
| Delhi town (part) | 665 | 30 | 48 | 1 968 | 9 | 213 | 5.0 | 75 | 10 | 5 |
| District 3 | 831 | 61 | 92 | 1 975 | 60 | 315 | 5.1 | 124 | 13 | 15 |
| Rayville town (part) | 315 | 12 | 32 | 1 976 | 60 | 65 | 4.0 | 110 | 8 | - |
| District 4 | 866 | 48 | 57 | 1 970 | - | 447 | 5.6 | 13 | 7 | 7 |
| Rayville town (part) | 151 | 7 | 6 | 1 966 | - | 87 | 5.8 | - | - | - |
| District 5 | 1 027 | 75 | 128 | 1 971 | 53 | 498 | 5.4 | 94 | - | - |
| Rayville town (part) | 421 | 6 | 95 | 1 966 | 39 | 186 | 5.3 | 53 | - | - |
| District 6 | 743 | 35 | 36 | 1 967 | 18 | 231 | 5.0 | 87 | 15 | 26 |
| Rayville town (part) | 743 | 35 | 36 | 1 967 | 18 | 231 | 5.0 | 87 | 15 | 26 |
| District 7 | 838 | 95 | 52 | 1 974 | 25 | 393 | 5.4 | 56 | 20 | 6 |
| District 8 | 963 | 134 | 93 | 1 977 | 44 | 416 | 5.3 | 62 | 8 | 8 |
| District 9 | 1 030 | 110 | 72 | 1 975 | 40 | 379 | 5.0 | 55 | 7 | - |
| Mangham town | 267 | 4 | 33 | 1 969 | 2 | 91 | 5.0 | 10 | - | - |
| Sabine Parish | 13 671 | 1 647 | 663 | 1 977 | 445 | 4 459 | 4.9 | 1 152 | 295 | 301 |
| District 1 | 1 077 | 108 | 90 | 1 978 | 71 | 399 | 5.1 | 95 | 56 | 49 |
| Florien village (part) | 289 | 36 | 18 | 1 976 | 15 | 122 | 5.1 | 28 | 8 | 3 |
| District 2 | 3 119 | 457 | 49 | 1 979 | 118 | 775 | 4.7 | 256 | 63 | 63 |
| District 3 | 1 172 | 132 | 88 | 1 972 | 19 | 627 | 5.7 | 47 | 17 | 17 |
| Many town (part) | 382 | 8 | 49 | 1 963 | 12 | 199 | 5.6 | 40 | - | - |
| District 4 | 971 | 81 | 88 | 1 970 | 57 | 336 | 4.8 | 170 | 32 | 29 |
| Many town (part) | 905 | 77 | 84 | 1 969 | 38 | 327 | 4.9 | 147 | 32 | 29 |
| District 5 | 1 034 | 128 | 59 | 1 978 | 17 | 399 | 5.1 | 39 | 14 | 10 |
| Fisher village | 108 | 3 | 36 | 1 964 | 5 | 51 | 5.4 | 5 | 3 | 3 |
| Florien village (part) | 2 | - | - | 1 975 | - | 2 | 7.0 | - | - | - |
| Many town (part) | - | - | - | - | - | - | - | - | - | - |
| District 6 | 2 374 | 311 | 28 | 1 982 | 56 | 662 | 4.7 | 196 | 6 | 6 |
| District 7 | 1 723 | 183 | 74 | 1 977 | 62 | 508 | 4.8 | 163 | 80 | 82 |
| Converse village | 199 | 10 | 18 | 1 974 | 13 | 68 | 4.8 | 26 | 5 | 1 |
| Noble village | 109 | 18 | 13 | 1 982 | 8 | 32 | 4.8 | 16 | 6 | 4 |
| District 8 | 1 041 | 104 | 75 | 1 972 | 21 | 333 | 5.0 | 79 | 12 | 33 |
| Zwolle town | 734 | 58 | 71 | 1 971 | 17 | 243 | 5.0 | 71 | 11 | 20 |
| District 9 | 1 160 | 143 | 112 | 1 975 | 24 | 420 | 5.1 | 107 | 15 | 12 |
| Pleasant Hill village | 345 | 26 | 47 | 1 971 | 4 | 120 | 5.0 | 47 | 12 | 12 |
| St. Bernard Parish | 26 790 | 1 583 | 670 | 1 972 | 859 | 10 773 | 5.2 | 2 206 | 159 | 163 |
| District A | 5 451 | 94 | 326 | 1 961 | 140 | 2 428 | 5.3 | 474 | 44 | 50 |
| Arabi CDP | 3 702 | 54 | 319 | 1 957 | 69 | 1 586 | 5.3 | 315 | 37 | 40 |
| Chalmette CDP (part) | 1 749 | 40 | 7 | 1 972 | 71 | 842 | 5.4 | 159 | 7 | 10 |
| District B | 5 441 | 356 | 77 | 1 970 | 263 | 1 555 | 4.7 | 498 | 27 | 27 |
| Chalmette CDP (part) | 5 441 | 356 | 77 | 1 970 | 263 | 1 555 | 4.7 | 498 | 27 | 27 |
| District C | 5 064 | 181 | 70 | 1 970 | 99 | 2 626 | 5.6 | 311 | 7 | 8 |
| Chalmette CDP (part) | 5 064 | 181 | 70 | 1 970 | 99 | 2 626 | 5.6 | 311 | 7 | 8 |
| District D | 5 465 | 576 | 43 | 1 979 | 268 | 2 361 | 5.3 | 552 | 42 | 28 |
| Chalmette CDP (part) | 636 | 216 | - | 1 980 | 8 | 234 | 5.1 | 21 | - | - |
| Meraux CDP | 3 828 | 360 | 38 | 1 979 | 215 | 1 820 | 5.4 | 445 | 26 | 18 |
| Violet CDP (part) | 1 001 | - | 5 | 1 976 | 45 | 307 | 4.9 | 86 | 16 | 10 |
| District E | 5 369 | 376 | 154 | 1 979 | 89 | 1 803 | 5.1 | 371 | 39 | 50 |
| Poydras CDP | 1 484 | 84 | 45 | 1 977 | 28 | 470 | 4.9 | 125 | 10 | 10 |
| Violet CDP (part) | 1 880 | 129 | 33 | 1 981 | 24 | 804 | 5.3 | 111 | 10 | 23 |
| St. Charles Parish | 17 430 | 1 432 | 642 | 1 978 | 502 | 9 682 | 5.7 | 1 235 | 175 | 230 |
| District 1 | 2 367 | 211 | 173 | 1 976 | 123 | 1 173 | 5.5 | 221 | 20 | 52 |
| Boutte CDP (part) | 285 | 9 | - | 1 969 | 36 | 160 | 5.7 | 53 | - | 27 |
| Destrehan CDP (part) | 714 | 9 | 27 | 1 983 | 11 | 374 | 5.6 | 11 | 9 | - |
| Hahnville CDP | 1 076 | 150 | 111 | 1 971 | 65 | 517 | 5.4 | 140 | 6 | 20 |
| Killona CDP (part) | 281 | 43 | 35 | 1 974 | 11 | 111 | 5.1 | 17 | 5 | 5 |
| Luling CDP (part) | 11 | - | - | 1 993 | - | 11 | 9.0+ | - | - | - |
| Taft CDP | - | - | - | - | - | - | - | - | - | - |
| District 2 | 2 590 | 293 | 123 | 1 974 | 31 | 1 654 | 6.1 | 95 | - | 6 |
| Ama CDP | 492 | 45 | 44 | 1 971 | - | 260 | 5.6 | 7 | - | - |
| Destrehan CDP (part) | 178 | - | 28 | 1 959 | 7 | 117 | 5.9 | 23 | - | - |
| Luling CDP (part) | 1 908 | 248 | 51 | 1 975 | 18 | 1 277 | 6.3 | 53 | - | - |
| St. Rose CDP (part) | 6 | - | - | 1 975 | 6 | - | 2.0 | 6 | - | 6 |
| District 3 | 2 585 | 172 | - | 1 985 | 24 | 1 830 | 6.4 | 55 | 6 | 22 |
| Destrehan CDP (part) | 2 585 | 172 | - | 1 985 | 24 | 1 830 | 6.4 | 55 | 6 | 22 |
| District 4 | 2 487 | 272 | 115 | 1 975 | 63 | 1 010 | 5.2 | 204 | 21 | 36 |

Table 19. **Physical Housing Characteristics: 2000**—Con.

[Data based on a sample (except Tables 65-68). For information on confidentiality protection, coverage, sampling error, and nonsampling error, see Appendix G.
For location of definitions, see "How to Use This Census Report"]

| State<br>Parish<br>Parish Subdivision<br>Place | Total housing units | Year structure built: 1995 to March 2000 | Year structure built: 1939 or earlier | Year structure built: Median | Rooms: 1 or 2 | Rooms: 6 or more | Rooms: Median | No bedrooms or 1 bedroom | Lacking complete plumbing facilities | Lacking complete kitchen facilities |
|---|---|---|---|---|---|---|---|---|---|---|
| St. Charles Parish—Con. | | | | | | | | | | |
| District 4—Con. | | | | | | | | | | |
| Bayou Gauche CDP | 683 | 108 | 29 | 1 977 | 14 | 372 | 5.7 | 57 | 6 | 6 |
| Boutte CDP (part) | 366 | 50 | - | 1 979 | 8 | 133 | 4.8 | 30 | 2 | 17 |
| Des Allemands CDP (part) | 781 | 52 | 53 | 1 967 | 24 | 270 | 5.1 | 55 | 11 | 11 |
| Killona CDP (part) | - | - | - | - | - | - | - | - | - | - |
| Luling CDP (part) | - | - | - | - | - | - | - | - | - | - |
| Paradis CDP | 522 | 48 | 26 | 1 979 | 5 | 205 | 5.2 | 38 | 2 | 2 |
| District 5 | 2 405 | 97 | 44 | 1 978 | 149 | 1 102 | 5.3 | 382 | 50 | 28 |
| St. Rose CDP (part) | 2 391 | 91 | 44 | 1 978 | 149 | 1 094 | 5.3 | 382 | 50 | 28 |
| District 6 | 2 654 | 239 | 172 | 1 971 | 58 | 1 389 | 5.6 | 148 | 8 | 16 |
| Destrehan CDP (part) | 256 | 57 | - | 1 985 | - | 159 | 5.9 | 7 | - | - |
| Montz CDP | 388 | 64 | 19 | 1 983 | 11 | 170 | 5.4 | 18 | - | - |
| New Sarpy CDP | 595 | 39 | 43 | 1 970 | 23 | 290 | 5.4 | 45 | - | - |
| Norco CDP | 1 415 | 79 | 110 | 1 964 | 24 | 770 | 5.6 | 78 | 8 | 16 |
| District 7 | 2 342 | 148 | 15 | 1 976 | 54 | 1 524 | 6.1 | 130 | 70 | 70 |
| Boutte CDP (part) | 145 | 16 | - | 1 983 | 4 | 36 | 4.6 | 4 | 10 | 10 |
| Luling CDP (part) | 2 197 | 132 | 15 | 1 976 | 50 | 1 488 | 6.1 | 126 | 60 | 60 |
| St. Helena Parish | 5 034 | 575 | 266 | 1 980 | 425 | 1 901 | 5.0 | 766 | 512 | 500 |
| District 1 | 945 | 88 | 46 | 1 977 | 112 | 314 | 4.8 | 174 | 150 | 153 |
| District 2 | 817 | 74 | 18 | 1 981 | 124 | 257 | 4.7 | 216 | 71 | 82 |
| Greensburg town | 275 | 40 | 18 | 1 979 | 7 | 93 | 5.0 | 66 | 4 | 6 |
| District 3 | 963 | 116 | 66 | 1 982 | 121 | 379 | 5.1 | 191 | 120 | 117 |
| Montpelier village (part) | - | - | - | - | - | - | - | - | - | - |
| District 4 | 819 | 139 | 42 | 1 979 | 36 | 310 | 5.0 | 97 | 106 | 78 |
| District 5 | 691 | 79 | 39 | 1 978 | 4 | 350 | 5.5 | 52 | 33 | 32 |
| Montpelier village (part) | 105 | 13 | 8 | 1 974 | 4 | 40 | 5.2 | 10 | 2 | 2 |
| District 6 | 799 | 79 | 55 | 1 980 | 28 | 291 | 4.9 | 36 | 32 | 38 |
| St. James Parish | 7 605 | 774 | 516 | 1 974 | 158 | 3 767 | 5.5 | 582 | 155 | 178 |
| District 1 | 1 309 | 152 | 85 | 1 970 | 22 | 614 | 5.4 | 53 | 43 | 37 |
| Gramercy town | 1 162 | 116 | 68 | 1 971 | 22 | 514 | 5.3 | 50 | 26 | 24 |
| Lutcher town (part) | 72 | 3 | - | 1 967 | - | 52 | 6.0 | 3 | - | - |
| District 2 | 1 060 | 51 | 65 | 1 973 | 4 | 570 | 5.7 | 93 | 4 | - |
| Lutcher town (part) | 1 060 | 51 | 65 | 1 973 | 4 | 570 | 5.7 | 93 | 4 | - |
| District 3 | 1 141 | 141 | 55 | 1 978 | 20 | 599 | 5.6 | 76 | 17 | 20 |
| Lutcher town (part) | 240 | 14 | 20 | 1 970 | 8 | 65 | 4.9 | 36 | 9 | 13 |
| District 4 | 988 | 113 | 147 | 1 973 | 17 | 409 | 5.3 | 87 | 30 | 61 |
| District 5 | 898 | 118 | 42 | 1 976 | 12 | 425 | 5.4 | 101 | 42 | 42 |
| District 6 | 1 039 | 117 | 81 | 1 976 | 44 | 523 | 5.5 | 78 | 19 | 13 |
| North Vacherie CDP | 846 | 90 | 45 | 1 976 | 25 | 449 | 5.7 | 54 | 13 | 13 |
| South Vacherie CDP (part) | 142 | 21 | 13 | 1 982 | 19 | 50 | 4.9 | 19 | 6 | - |
| District 7 | 1 170 | 82 | 41 | 1 973 | 39 | 627 | 5.6 | 94 | - | 5 |
| South Vacherie CDP (part) | 1 170 | 82 | 41 | 1 973 | 39 | 627 | 5.6 | 94 | - | 5 |
| St. John the Baptist Parish | 15 532 | 1 419 | 684 | 1 979 | 529 | 7 653 | 5.5 | 1 063 | 62 | 129 |
| District 1 | 1 794 | 168 | 160 | 1 973 | 81 | 666 | 5.1 | 190 | 16 | 12 |
| Edgard CDP | 905 | 42 | 116 | 1 968 | 23 | 376 | 5.2 | 72 | 10 | 4 |
| Laplace CDP (part) | 519 | 80 | 26 | 1 977 | 49 | 161 | 4.8 | 104 | 6 | - |
| Wallace CDP | 191 | 6 | 18 | 1 973 | 9 | 114 | 6.0 | 9 | - | 8 |
| District 2 | 2 085 | 152 | 323 | 1 964 | 74 | 1 002 | 5.4 | 214 | 14 | 25 |
| Garyville CDP | 975 | 103 | 152 | 1 966 | 27 | 479 | 5.5 | 85 | 7 | 18 |
| Reserve CDP (part) | 1 110 | 49 | 171 | 1 963 | 47 | 523 | 5.4 | 129 | 7 | 7 |
| District 3 | 2 218 | 120 | 114 | 1 973 | 55 | 983 | 5.3 | 128 | 12 | 44 |
| Laplace CDP (part) | 673 | 5 | 10 | 1 973 | 29 | 213 | 4.9 | 55 | - | 22 |
| Reserve CDP (part) | 1 545 | 115 | 104 | 1 973 | 26 | 770 | 5.5 | 73 | 12 | 22 |
| District 4 | 2 250 | 153 | 6 | 1 983 | 38 | 918 | 5.2 | 103 | 5 | 21 |
| Laplace CDP (part) | 1 491 | 86 | - | 1 982 | 16 | 654 | 5.3 | 67 | 5 | 15 |
| Reserve CDP (part) | 759 | 67 | 6 | 1 984 | 22 | 264 | 5.1 | 36 | - | 6 |
| District 5 | 2 962 | 495 | 66 | 1 982 | 148 | 1 510 | 5.5 | 254 | 15 | 21 |
| Laplace CDP (part) | 2 962 | 495 | 66 | 1 982 | 148 | 1 510 | 5.5 | 254 | 15 | 21 |
| Reserve CDP (part) | - | - | - | - | - | - | - | - | - | - |
| District 6 | 1 531 | 34 | - | 1 982 | 12 | 937 | 5.8 | 25 | - | - |
| Laplace CDP (part) | 1 531 | 34 | - | 1 982 | 12 | 937 | 5.8 | 25 | - | - |
| District 7 | 2 692 | 297 | 15 | 1 982 | 121 | 1 637 | 5.9 | 149 | - | 6 |
| Laplace CDP (part) | 2 692 | 297 | 15 | 1 982 | 121 | 1 637 | 5.9 | 149 | - | 6 |
| St. Landry Parish | 36 216 | 3 130 | 2 981 | 1 971 | 1 763 | 12 717 | 5.0 | 3 865 | 583 | 608 |
| District 1 | 2 744 | 140 | 283 | 1 968 | 227 | 879 | 4.9 | 354 | 35 | 25 |
| Opelousas city (part) | 1 844 | 65 | 221 | 1 966 | 199 | 558 | 4.7 | 285 | 35 | 9 |
| District 2 | 3 244 | 185 | 316 | 1 967 | 286 | 1 104 | 4.9 | 532 | 65 | 76 |
| Opelousas city (part) | 2 353 | 104 | 256 | 1 964 | 263 | 707 | 4.7 | 483 | 41 | 40 |
| District 3 | 3 105 | 167 | 271 | 1 970 | 159 | 960 | 4.8 | 497 | 21 | 43 |
| Opelousas city (part) | 2 013 | 58 | 197 | 1 965 | 135 | 575 | 4.7 | 357 | - | 28 |
| District 4 | 2 395 | 172 | 215 | 1 974 | 101 | 995 | 5.2 | 246 | 45 | 51 |
| Washington town | 534 | 22 | 81 | 1 967 | 21 | 151 | 4.8 | 66 | 11 | 11 |
| District 5 | 2 579 | 168 | 278 | 1 968 | 115 | 915 | 5.0 | 243 | 138 | 129 |
| Melville town | 636 | 15 | 99 | 1 964 | 21 | 230 | 5.0 | 75 | 32 | 29 |
| Palmetto village | 106 | - | 7 | 1 967 | 13 | 30 | 4.7 | 16 | 4 | 6 |
| District 6 | 3 210 | 442 | 143 | 1 976 | 153 | 955 | 4.9 | 268 | 30 | 46 |
| Krotz Springs town | 556 | 50 | 28 | 1 976 | 24 | 122 | 4.7 | 46 | 6 | 8 |
| Port Barre town | 956 | 91 | 42 | 1 971 | 49 | 276 | 4.9 | 102 | 12 | 19 |
| District 7 | 2 797 | 325 | 222 | 1 975 | 119 | 991 | 5.1 | 229 | 22 | 28 |
| Arnaudville town (part) | 527 | 32 | 52 | 1 966 | 23 | 169 | 4.9 | 62 | 2 | 8 |
| Leonville town | 380 | 26 | 27 | 1 974 | 12 | 122 | 5.0 | 23 | 2 | 4 |
| District 8 | 2 807 | 388 | 295 | 1 975 | 126 | 1 126 | 5.2 | 230 | 30 | 22 |
| Cankton village | 159 | 14 | 15 | 1 974 | 9 | 32 | 4.6 | 15 | - | 3 |
| Grand Coteau town | 418 | 20 | 73 | 1 967 | 7 | 170 | 5.1 | 35 | 3 | 5 |
| Sunset town | 974 | 119 | 104 | 1 977 | 72 | 369 | 5.1 | 117 | 12 | 8 |
| District 9 | 3 015 | 418 | 88 | 1 975 | 99 | 1 377 | 5.3 | 256 | 97 | 92 |
| Opelousas city (part) | 1 799 | 77 | 69 | 1 970 | 58 | 841 | 5.4 | 191 | 30 | 37 |
| District 10 | 2 916 | 259 | 259 | 1 969 | 104 | 964 | 5.0 | 235 | 29 | 40 |
| Opelousas city (part) | 1 882 | 66 | 200 | 1 965 | 92 | 509 | 4.8 | 223 | 12 | 28 |
| District 11 | 2 424 | 177 | 187 | 1 969 | 46 | 871 | 5.1 | 160 | 27 | 7 |
| Eunice city (part) | - | - | - | - | - | - | - | - | - | - |
| District 12 | 2 520 | 165 | 180 | 1 969 | 139 | 812 | 4.9 | 353 | 37 | 44 |

Table 19. **Physical Housing Characteristics: 2000**—Con.

[Data based on a sample (except Tables 65-68). For information on confidentiality protection, coverage, sampling error, and nonsampling error, see Appendix G.
For location of definitions, see "How to Use This Census Report"]

| State<br>Parish<br>Parish Subdivision<br>Place | Total housing units | Year structure built: 1995 to March 2000 | Year structure built: 1939 or earlier | Year structure built: Median | Rooms: 1 or 2 | Rooms: 6 or more | Rooms: Median | No bedrooms or 1 bedroom | Lacking complete plumbing facilities | Lacking complete kitchen facilities |
|---|---|---|---|---|---|---|---|---|---|---|
| St. Landry Parish—Con. | | | | | | | | | | |
| District 12—Con. | | | | | | | | | | |
| Eunice city (part) | 2 179 | 108 | 180 | 1 967 | 128 | 699 | 4.9 | 337 | 23 | 30 |
| District 13 | 2 460 | 124 | 244 | 1 968 | 89 | 768 | 4.9 | 262 | 7 | 5 |
| Eunice city (part) | 2 363 | 107 | 238 | 1 967 | 89 | 718 | 4.9 | 262 | 7 | 5 |
| St. Martin Parish | 20 245 | 2 980 | 1 486 | 1 977 | 1 035 | 6 936 | 4.9 | 2 358 | 682 | 625 |
| District 1 | 2 470 | 354 | 223 | 1 977 | 245 | 844 | 4.8 | 387 | 238 | 236 |
| St. Martinville city (part) | 605 | 44 | 141 | 1 957 | 33 | 272 | 5.2 | 67 | 2 | 2 |
| District 2 | 1 937 | 284 | 126 | 1 978 | 34 | 761 | 5.2 | 181 | 14 | 9 |
| Broussard town (part) | - | - | - | - | - | - | - | - | - | - |
| St. Martinville city (part) | 877 | 94 | 41 | 1 974 | 7 | 340 | 5.2 | 69 | 9 | 9 |
| District 3 | 1 900 | 162 | 142 | 1 974 | 79 | 633 | 4.9 | 331 | 16 | 20 |
| Parks village (part) | 72 | - | 5 | 1 969 | 1 | 29 | 5.0 | 10 | - | 1 |
| St. Martinville city (part) | 1 207 | 83 | 88 | 1 973 | 67 | 337 | 4.6 | 262 | - | - |
| District 4 | 2 033 | 387 | 145 | 1 979 | 126 | 624 | 4.7 | 237 | 134 | 118 |
| Broussard town (part) | - | - | - | - | - | - | - | - | - | - |
| Parks village (part) | 193 | 12 | 50 | 1 962 | 2 | 45 | 4.4 | 15 | 2 | 2 |
| St. Martinville city (part) | 19 | - | - | 1 985 | - | 19 | 8.2 | - | - | - |
| District 5 | 2 922 | 559 | 154 | 1 979 | 204 | 853 | 4.8 | 348 | 110 | 83 |
| District 6 | 2 249 | 197 | 289 | 1 972 | 75 | 761 | 4.9 | 264 | 30 | 33 |
| Breaux Bridge city (part) | 1 762 | 100 | 284 | 1 971 | 45 | 597 | 4.9 | 234 | 10 | 15 |
| District 7 | 2 143 | 234 | 147 | 1 976 | 101 | 850 | 5.1 | 219 | 58 | 53 |
| Breaux Bridge city (part) | 943 | 19 | 82 | 1 972 | 39 | 397 | 5.2 | 94 | - | - |
| Cecilia CDP (part) | 116 | 12 | 25 | 1 981 | - | 27 | 4.9 | 8 | - | - |
| District 8 | 2 326 | 458 | 114 | 1 978 | 102 | 766 | 5.0 | 191 | 42 | 33 |
| Breaux Bridge city (part) | - | - | - | - | - | - | - | - | - | - |
| Henderson town | 599 | 56 | 17 | 1 974 | 44 | 124 | 4.6 | 67 | 4 | 6 |
| District 9 | 2 265 | 345 | 146 | 1 977 | 69 | 844 | 5.1 | 200 | 40 | 40 |
| Arnaudville town (part) | 39 | 2 | 2 | 1 966 | 3 | 14 | 5.1 | 3 | 3 | 3 |
| Cecilia CDP (part) | 508 | 57 | 23 | 1 973 | 12 | 189 | 4.9 | 47 | 14 | - |
| St. Mary Parish | 21 650 | 1 612 | 2 077 | 1 970 | 838 | 8 581 | 5.2 | 2 253 | 315 | 433 |
| District 1 | 2 592 | 228 | 184 | 1 976 | 83 | 916 | 5.1 | 192 | 52 | 47 |
| Baldwin town (part) | 589 | 43 | 47 | 1 976 | 8 | 191 | 4.9 | 22 | 13 | 13 |
| Charenton CDP (part) | 652 | 80 | 58 | 1 976 | 38 | 203 | 5.0 | 57 | 18 | 16 |
| District 2 | 2 259 | 132 | 296 | 1 968 | 93 | 1 071 | 5.4 | 183 | 25 | 6 |
| Baldwin town (part) | 229 | 5 | 21 | 1 968 | 3 | 129 | 5.7 | 11 | 2 | 2 |
| Charenton CDP (part) | 83 | 19 | 11 | 1 978 | - | 27 | 4.3 | 12 | - | - |
| Franklin city (part) | 1 218 | 39 | 209 | 1 967 | 37 | 570 | 5.4 | 100 | 9 | 4 |
| District 3 | 2 573 | 122 | 420 | 1 960 | 161 | 918 | 5.0 | 330 | 31 | 69 |
| Franklin city (part) | 2 180 | 70 | 379 | 1 958 | 153 | 722 | 5.0 | 315 | 31 | 69 |
| District 4 | 2 534 | 318 | 135 | 1 973 | 122 | 1 060 | 5.2 | 315 | 107 | 89 |
| Bayou Vista CDP (part) | 1 693 | 233 | 56 | 1 969 | 107 | 733 | 5.2 | 295 | 98 | 73 |
| Berwick town (part) | - | - | - | - | - | - | - | - | - | - |
| Franklin city (part) | - | - | - | - | - | - | - | - | - | - |
| District 5 | 3 100 | 349 | 162 | 1 977 | 63 | 1 181 | 5.1 | 278 | 17 | 39 |
| Bayou Vista CDP (part) | - | - | - | - | - | - | - | - | - | - |
| Berwick town (part) | - | - | - | - | - | - | - | - | - | - |
| Patterson city | 2 064 | 212 | 135 | 1 975 | 39 | 740 | 5.0 | 195 | 17 | 34 |
| District 6 | 3 113 | 130 | 356 | 1 969 | 91 | 1 637 | 5.6 | 350 | 11 | 63 |
| Berwick town (part) | 1 082 | 113 | 49 | 1 974 | - | 516 | 5.4 | 73 | 11 | 11 |
| Morgan City city (part) | 2 031 | 17 | 307 | 1 966 | 91 | 1 121 | 5.7 | 277 | - | 52 |
| District 7 | 2 616 | 29 | 327 | 1 961 | 68 | 1 039 | 5.2 | 290 | 18 | 54 |
| Morgan City city (part) | 2 616 | 29 | 327 | 1 961 | 68 | 1 039 | 5.2 | 290 | 18 | 54 |
| District 8 | 2 863 | 304 | 197 | 1 972 | 157 | 759 | 4.8 | 315 | 54 | 66 |
| Amelia CDP | 903 | 153 | 19 | 1 977 | 46 | 223 | 4.9 | 57 | 17 | 40 |
| Berwick town (part) | 743 | 64 | 94 | 1 970 | 28 | 148 | 4.6 | 123 | 17 | 13 |
| Morgan City city (part) | 1 066 | 79 | 84 | 1 966 | 76 | 312 | 4.8 | 128 | 20 | 6 |
| St. Tammany Parish | 75 398 | 14 460 | 2 921 | 1 983 | 2 178 | 42 993 | 5.8 | 5 291 | 475 | 629 |
| District 1 | 5 636 | 1 126 | 574 | 1 981 | 183 | 3 315 | 5.9 | 377 | 38 | 49 |
| Covington city (part) | 2 189 | 217 | 381 | 1 973 | 53 | 1 353 | 6.0 | 123 | 6 | 6 |
| Madisonville town | 340 | 41 | 149 | 1 952 | 16 | 149 | 5.3 | 34 | 10 | 12 |
| District 2 | 5 025 | 1 165 | 194 | 1 985 | 53 | 2 763 | 5.7 | 229 | 39 | 29 |
| Covington city (part) | 175 | 72 | - | 1 994 | - | 157 | 6.5 | - | - | - |
| Folsom village | 228 | 66 | 8 | 1 986 | 5 | 71 | 4.9 | 28 | - | - |
| District 3 | 3 495 | 459 | 390 | 1 978 | 95 | 1 454 | 5.2 | 306 | 14 | 23 |
| Covington city (part) | 1 175 | 35 | 247 | 1 960 | 54 | 310 | 4.9 | 167 | 14 | 15 |
| District 4 | 5 269 | 737 | 100 | 1 985 | 312 | 3 707 | 7.0 | 479 | - | - |
| Mandeville city (part) | 1 858 | 469 | 10 | 1 987 | 260 | 995 | 5.8 | 342 | - | - |
| District 5 | 7 487 | 2 593 | 354 | 1 990 | 211 | 3 921 | 5.6 | 538 | 66 | 94 |
| Abita Springs town | 796 | 138 | 155 | 1 982 | 8 | 428 | 5.7 | 40 | - | 10 |
| Covington city (part) | - | - | - | - | - | - | - | - | - | - |
| Sun village | 217 | 24 | 9 | 1 979 | 7 | 83 | 5.1 | 11 | 18 | 15 |
| District 6 | 4 675 | 738 | 121 | 1 981 | 147 | 1 805 | 5.1 | 343 | 44 | 60 |
| Pearl River town (part) | 790 | 115 | 56 | 1 976 | 25 | 337 | 5.3 | 48 | 4 | 4 |
| Slidell city (part) | 267 | 5 | - | 1 975 | 5 | 84 | 5.0 | 20 | 5 | 10 |
| District 7 | 6 520 | 1 827 | 266 | 1 986 | 180 | 3 619 | 5.7 | 454 | 80 | 92 |
| Lacombe CDP (part) | 3 119 | 451 | 130 | 1 980 | 123 | 1 500 | 5.4 | 316 | 80 | 84 |
| Mandeville city (part) | 636 | 27 | 120 | 1 974 | - | 252 | 5.2 | 32 | - | - |
| District 8 | 4 355 | 524 | 37 | 1 981 | 119 | 3 252 | 6.7 | 204 | 6 | 61 |
| Slidell city (part) | 2 160 | 109 | 15 | 1 976 | 45 | 1 543 | 6.5 | 95 | 6 | 17 |
| District 9 | 4 400 | 286 | 18 | 1 978 | 65 | 2 837 | 6.1 | 172 | 18 | 33 |
| Pearl River town (part) | - | - | - | - | - | - | - | - | - | - |
| Slidell city (part) | 1 636 | 25 | - | 1 975 | - | 1 266 | 6.6 | 32 | - | 10 |
| District 10 | 7 026 | 1 632 | 297 | 1 990 | 86 | 4 752 | 6.6 | 390 | 15 | 6 |
| Mandeville city (part) | 2 213 | 398 | 259 | 1 980 | 26 | 1 169 | 5.7 | 236 | - | - |
| District 11 | 5 302 | 1 030 | 158 | 1 985 | 124 | 2 926 | 5.7 | 328 | 27 | 35 |
| Lacombe CDP (part) | 30 | 7 | - | 1 975 | - | 6 | 5.1 | - | - | - |
| Slidell city (part) | 106 | - | 11 | 1 976 | - | 33 | 4.8 | - | - | - |
| District 12 | 4 786 | 256 | 154 | 1 970 | 238 | 2 778 | 5.8 | 434 | 11 | - |
| Slidell city (part) | 4 275 | 220 | 154 | 1 969 | 84 | 2 658 | 5.9 | 207 | 11 | - |
| District 13 | 8 124 | 1 753 | 60 | 1 987 | 257 | 4 392 | 5.7 | 707 | 75 | 96 |
| Eden Isle CDP | 3 172 | 633 | 13 | 1 988 | 152 | 1 570 | 5.5 | 370 | 7 | 21 |
| Slidell city (part) | 341 | 192 | - | 1 996 | 10 | 172 | 5.6 | 61 | - | 8 |
| District 14 | 3 298 | 334 | 198 | 1 975 | 108 | 1 472 | 5.3 | 330 | 42 | 51 |
| Pearl River town (part) | 4 | - | - | 1 965 | - | 4 | 6.0 | - | - | - |
| Slidell city (part) | 1 318 | 71 | 150 | 1 969 | 67 | 534 | 5.1 | 213 | 9 | 14 |

Table 19. **Physical Housing Characteristics: 2000**—Con.

[Data based on a sample (except Tables 65-68). For information on confidentiality protection, coverage, sampling error, and nonsampling error, see Appendix G.
For location of definitions, see "How to Use This Census Report"]

| State<br>Parish<br>Parish Subdivision<br>Place | Total housing units | Year structure built | | | Rooms | | | No bedrooms or 1 bedroom | Lacking complete plumbing facilities | Lacking complete kitchen facilities |
|---|---|---|---|---|---|---|---|---|---|---|
| | | 1995 to March 2000 | 1939 or earlier | Median | 1 or 2 | 6 or more | Median | | | |
| Tangipahoa Parish | 40 794 | 6 190 | 2 531 | 1 979 | 1 797 | 16 273 | 5.1 | 4 515 | 800 | 790 |
| District 1 | 3 574 | 353 | 347 | 1 975 | 96 | 1 431 | 5.2 | 284 | 148 | 156 |
| Kentwood town | 986 | 59 | 185 | 1 964 | 35 | 474 | 5.4 | 90 | 41 | 40 |
| Roseland town (part) | 220 | 16 | 41 | 1 971 | 4 | 67 | 5.1 | 8 | 8 | 8 |
| Tangipahoa village | 282 | 11 | 10 | 1 970 | 10 | 74 | 4.9 | 31 | 8 | 9 |
| District 2 | 4 498 | 822 | 216 | 1 981 | 99 | 1 976 | 5.3 | 327 | 171 | 154 |
| Amite City town (part) | 415 | 23 | 80 | 1 964 | 8 | 244 | 5.8 | 18 | 2 | 2 |
| District 3 | 3 144 | 255 | 306 | 1 973 | 84 | 1 231 | 5.1 | 257 | 80 | 77 |
| Amite City town (part) | 1 015 | 55 | 131 | 1 968 | 28 | 420 | 5.2 | 85 | 20 | 19 |
| Independence town (part) | 172 | 3 | 16 | 1 973 | 12 | 51 | 4.8 | 12 | 1 | 1 |
| Roseland town (part) | 259 | 36 | 20 | 1 980 | 2 | 64 | 4.9 | 20 | 19 | 8 |
| District 4 | 4 340 | 678 | 284 | 1 980 | 265 | 1 566 | 5.1 | 505 | 94 | 106 |
| Independence town (part) | 585 | 49 | 107 | 1 964 | 16 | 225 | 5.1 | 65 | - | 4 |
| Natalbany CDP (part) | 206 | 25 | - | 1 980 | 36 | 78 | 4.9 | 54 | - | - |
| Tickfaw village (part) | 255 | 38 | 11 | 1 982 | 30 | 58 | 4.8 | 43 | - | 3 |
| District 5 | 3 770 | 557 | 132 | 1 981 | 309 | 1 435 | 4.9 | 616 | 32 | 31 |
| Hammond city (part) | 1 543 | 227 | 68 | 1 976 | 124 | 680 | 5.1 | 253 | 9 | - |
| Natalbany CDP (part) | 620 | 129 | 38 | 1 983 | 62 | 150 | 4.3 | 123 | 8 | 8 |
| Tickfaw village (part) | 13 | - | - | 1 973 | - | 4 | 5.1 | 3 | - | - |
| District 6 | 3 906 | 606 | 49 | 1 982 | 217 | 1 530 | 5.1 | 477 | 58 | 60 |
| Hammond city (part) | 1 242 | 126 | 10 | 1 979 | 75 | 512 | 5.0 | 156 | 8 | 15 |
| District 7 | 4 069 | 572 | 296 | 1 977 | 300 | 1 270 | 4.9 | 801 | 30 | 43 |
| Hammond city (part) | 2 903 | 280 | 278 | 1 973 | 178 | 975 | 4.9 | 572 | 30 | 34 |
| Ponchatoula city (part) | 33 | - | - | 1 983 | 11 | - | 4.0 | 11 | - | - |
| District 8 | 4 751 | 810 | 356 | 1 980 | 195 | 1 928 | 5.1 | 556 | 89 | 89 |
| Hammond city (part) | 1 401 | 123 | 259 | 1 965 | 90 | 470 | 4.9 | 248 | 45 | 45 |
| District 9 | 4 344 | 613 | 295 | 1 978 | 153 | 1 597 | 5.1 | 462 | 86 | 64 |
| Ponchatoula city (part) | 1 181 | 60 | 127 | 1 968 | 39 | 392 | 5.0 | 192 | 10 | 6 |
| District 10 | 4 398 | 924 | 250 | 1 983 | 79 | 2 309 | 5.6 | 230 | 12 | 10 |
| Ponchatoula city (part) | 966 | 35 | 146 | 1 965 | 33 | 445 | 5.4 | 81 | - | - |
| Tensas Parish | 3 359 | 148 | 329 | 1 971 | 109 | 1 462 | 5.3 | 316 | 68 | 75 |
| District 1 | 456 | 13 | 44 | 1 970 | 14 | 215 | 5.4 | 22 | 11 | 11 |
| Newellton town (part) | 50 | - | 17 | 1 947 | 2 | 31 | 5.9 | 4 | - | - |
| District 2 | 357 | 3 | 19 | 1 969 | 8 | 151 | 5.3 | 31 | 3 | 7 |
| Newellton town (part) | 357 | 3 | 19 | 1 969 | 8 | 151 | 5.3 | 31 | 3 | 7 |
| District 3 | 715 | 50 | 28 | 1 979 | 12 | 307 | 5.2 | 60 | - | - |
| Newellton town (part) | 189 | 6 | 7 | 1 975 | 12 | 61 | 4.9 | 44 | - | - |
| District 4 | 655 | 39 | 50 | 1 975 | 35 | 294 | 5.3 | 78 | 4 | 1 |
| St. Joseph town (part) | 212 | 2 | 37 | 1 964 | 3 | 93 | 5.2 | 20 | 4 | 1 |
| District 5 | 394 | 10 | 96 | 1 963 | 5 | 176 | 5.3 | 32 | 24 | 24 |
| St. Joseph town (part) | 394 | 10 | 96 | 1 963 | 5 | 176 | 5.3 | 32 | 24 | 24 |
| District 6 | 412 | 22 | 57 | 1 970 | 22 | 177 | 5.3 | 51 | 21 | 27 |
| Waterproof town (part) | 62 | 4 | 4 | 1 968 | 5 | 10 | 4.5 | 20 | - | 4 |
| District 7 | 370 | 11 | 35 | 1 958 | 13 | 142 | 5.1 | 42 | 5 | 5 |
| Waterproof town (part) | 367 | 11 | 35 | 1 958 | 13 | 139 | 5.1 | 42 | 5 | 5 |
| Terrebonne Parish | 39 928 | 4 595 | 2 157 | 1 974 | 2 168 | 16 689 | 5.2 | 4 628 | 717 | 851 |
| District 1 | 3 623 | 241 | 312 | 1 971 | 245 | 1 208 | 5.0 | 547 | 38 | 81 |
| Houma city (part) | 2 536 | 155 | 312 | 1 966 | 179 | 827 | 4.9 | 432 | 38 | 65 |
| District 2 | 4 190 | 488 | 367 | 1 973 | 199 | 1 434 | 5.0 | 576 | 147 | 159 |
| Bayou Cane CDP (part) | 25 | - | - | 1 991 | - | 25 | 8.1 | - | - | - |
| Gray CDP (part) | 1 172 | 202 | 24 | 1 980 | 53 | 325 | 5.0 | 82 | 6 | 14 |
| Houma city (part) | 1 167 | 70 | 191 | 1 957 | 34 | 401 | 5.0 | 281 | 47 | 24 |
| Schriever CDP (part) | 885 | 119 | 24 | 1 978 | 75 | 279 | 4.9 | 120 | 18 | 24 |
| District 3 | 4 489 | 446 | 46 | 1 974 | 165 | 2 019 | 5.3 | 455 | 7 | 7 |
| Bayou Cane CDP (part) | 4 473 | 446 | 46 | 1 974 | 165 | 2 003 | 5.3 | 455 | 7 | 7 |
| District 4 | 4 336 | 449 | 101 | 1 975 | 227 | 1 537 | 5.0 | 519 | 13 | 40 |
| Bayou Cane CDP (part) | 2 111 | 173 | 52 | 1 972 | 113 | 632 | 4.9 | 286 | 13 | 13 |
| Gray CDP (part) | 609 | 78 | - | 1 979 | 25 | 201 | 5.0 | 84 | - | 17 |
| Schriever CDP (part) | - | - | - | - | - | - | - | - | - | - |
| District 5 | 4 602 | 244 | 588 | 1 960 | 514 | 1 462 | 4.7 | 883 | 119 | 146 |
| Houma city (part) | 3 734 | 107 | 548 | 1 956 | 420 | 1 195 | 4.7 | 735 | 50 | 87 |
| District 6 | 5 222 | 1 218 | 161 | 1 982 | 181 | 3 010 | 5.8 | 338 | 152 | 203 |
| Houma city (part) | 1 534 | 468 | 63 | 1 985 | 49 | 1 076 | 6.2 | 103 | - | 11 |
| Schriever CDP (part) | 1 234 | 224 | 16 | 1 980 | 37 | 610 | 5.5 | 72 | 13 | 6 |
| District 7 | 4 832 | 622 | 130 | 1 980 | 166 | 2 377 | 5.5 | 351 | 130 | 115 |
| Dulac CDP (part) | 1 149 | 118 | 70 | 1 973 | 95 | 355 | 4.8 | 159 | 20 | 12 |
| Houma city (part) | 1 715 | 101 | 7 | 1 978 | - | 1 362 | 6.4 | 5 | - | - |
| District 8 | 3 910 | 322 | 191 | 1 971 | 190 | 1 722 | 5.2 | 500 | 31 | 39 |
| Chauvin CDP (part) | 752 | 68 | 106 | 1 965 | 64 | 305 | 5.1 | 100 | 24 | 33 |
| Houma city (part) | 1 736 | 98 | 31 | 1 968 | 80 | 645 | 5.0 | 271 | 7 | 6 |
| District 9 | 4 724 | 565 | 261 | 1 977 | 281 | 1 920 | 5.1 | 459 | 80 | 61 |
| Chauvin CDP (part) | 389 | 9 | 69 | 1 964 | 29 | 117 | 4.6 | 71 | 7 | 7 |
| Dulac CDP (part) | - | - | - | - | - | - | - | - | - | - |
| Houma city (part) | - | - | - | - | - | - | - | - | - | - |
| Montegut CDP | 621 | 40 | 40 | 1 972 | 41 | 188 | 4.8 | 65 | 20 | 13 |
| Union Parish | 10 873 | 1 275 | 727 | 1 975 | 416 | 4 108 | 5.1 | 917 | 345 | 329 |
| District 1 | 962 | 90 | 105 | 1 971 | 63 | 323 | 5.0 | 83 | 6 | 12 |
| Farmerville town (part) | 962 | 90 | 105 | 1 971 | 63 | 323 | 5.0 | 83 | 6 | 12 |
| District 2 | 1 070 | 87 | 97 | 1 974 | 61 | 406 | 5.0 | 135 | 59 | 58 |
| Marion town | 380 | 40 | 39 | 1 972 | 12 | 154 | 5.1 | 55 | - | 6 |
| District 3 | 1 354 | 194 | 107 | 1 976 | 54 | 556 | 5.3 | 81 | 69 | 61 |
| Farmerville town (part) | - | - | - | - | - | - | - | - | - | - |
| Spearsville village | 86 | 4 | 14 | 1 961 | - | 43 | 5.5 | 12 | 3 | 3 |
| District 4 | 1 446 | 127 | 108 | 1 976 | 70 | 486 | 5.0 | 165 | 63 | 51 |
| Bernice town (part) | 241 | 16 | 43 | 1 960 | 7 | 82 | 5.0 | 32 | - | 2 |
| Farmerville town (part) | - | - | - | - | - | - | - | - | - | - |
| District 5 | 1 515 | 286 | 67 | 1 980 | 59 | 548 | 5.1 | 140 | 46 | 57 |
| Downsville village (part) | 41 | 6 | 2 | 1 964 | - | 18 | 5.3 | - | 2 | - |
| Farmerville town (part) | - | - | - | - | - | - | - | - | - | - |
| District 6 | 1 041 | 103 | 52 | 1 975 | 24 | 348 | 5.1 | 51 | 20 | 22 |
| Farmerville town (part) | 374 | - | 14 | 1 974 | - | 112 | 4.9 | 19 | 2 | 2 |
| District 7 | 1 296 | 127 | 33 | 1 976 | 26 | 526 | 5.2 | 80 | 6 | 6 |
| Farmerville town (part) | 212 | 8 | - | 1 973 | 6 | 118 | 5.7 | 39 | - | - |
| District 8 | 1 091 | 156 | 49 | 1 977 | 18 | 532 | 5.5 | 72 | 16 | 10 |
| District 9 | 1 098 | 105 | 109 | 1 970 | 41 | 383 | 5.1 | 110 | 60 | 52 |

Table 19. **Physical Housing Characteristics: 2000**—Con.

[Data based on a sample (except Tables 65-68). For information on confidentiality protection, coverage, sampling error, and nonsampling error, see Appendix G. For location of definitions, see "How to Use This Census Report"]

| State<br>Parish<br>Parish Subdivision<br>Place | Total housing units | Year structure built: 1995 to March 2000 | Year structure built: 1939 or earlier | Year structure built: Median | Rooms: 1 or 2 | Rooms: 6 or more | Rooms: Median | No bedrooms or 1 bedroom | Lacking complete plumbing facilities | Lacking complete kitchen facilities |
|---|---|---|---|---|---|---|---|---|---|---|
| Union Parish—Con. | | | | | | | | | | |
| District 9—Con. | | | | | | | | | | |
| Bernice town (part) | 547 | 43 | 61 | 1 971 | 15 | 186 | 5.1 | 63 | 35 | 31 |
| Junction City village (part) | 239 | 8 | 25 | 1 962 | 19 | 87 | 4.9 | 27 | 5 | 5 |
| Lillie village | 62 | 9 | 3 | 1 966 | 1 | 26 | 5.2 | 3 | 1 | 1 |
| Vermilion Parish | 22 461 | 2 138 | 2 272 | 1 972 | 1 190 | 8 038 | 5.0 | 2 592 | 209 | 260 |
| District 1 | 1 643 | 303 | 84 | 1 981 | 115 | 538 | 5.0 | 208 | 15 | 1 |
| Maurice village | 295 | 52 | 37 | 1 972 | 8 | 105 | 5.0 | 32 | - | - |
| District 2 | 1 669 | 275 | 208 | 1 978 | 60 | 718 | 5.2 | 101 | 8 | 8 |
| District 3 | 1 726 | 301 | 121 | 1 979 | 89 | 705 | 5.2 | 167 | 19 | 27 |
| Erath town (part) | 446 | 18 | 58 | 1 966 | 39 | 136 | 4.8 | 75 | 10 | 8 |
| District 4 | 1 450 | 85 | 90 | 1 965 | 49 | 437 | 4.8 | 148 | 5 | 9 |
| Abbeville city (part) | 1 286 | 58 | 82 | 1 963 | 39 | 363 | 4.8 | 131 | 5 | 9 |
| District 5 | 1 484 | 101 | 305 | 1 963 | 48 | 709 | 5.4 | 147 | - | 14 |
| Abbeville city (part) | 1 007 | 29 | 279 | 1 956 | 38 | 425 | 5.2 | 111 | - | 14 |
| District 6 | 1 453 | 104 | 141 | 1 969 | 59 | 553 | 5.1 | 114 | 27 | 26 |
| Abbeville city (part) | 362 | 31 | 27 | 1 965 | 16 | 112 | 5.0 | 19 | 19 | 7 |
| Erath town (part) | 438 | 11 | 70 | 1 960 | 7 | 133 | 4.9 | 30 | 8 | 7 |
| District 7 | 1 618 | 60 | 323 | 1 960 | 123 | 337 | 4.5 | 393 | 9 | - |
| Abbeville city (part) | 1 618 | 60 | 323 | 1 960 | 123 | 337 | 4.5 | 393 | 9 | - |
| District 8 | 1 729 | 133 | 172 | 1 968 | 127 | 631 | 5.0 | 187 | 15 | 31 |
| Delcambre town (part) | 642 | 33 | 85 | 1 966 | 44 | 235 | 5.0 | 82 | 10 | 21 |
| District 9 | 1 532 | 169 | 70 | 1 978 | 94 | 642 | 5.2 | 127 | 31 | 24 |
| Abbeville city (part) | 160 | - | 9 | 1 971 | 7 | 61 | 5.2 | 14 | - | - |
| District 10 | 1 630 | 86 | 199 | 1 963 | 117 | 433 | 4.7 | 266 | - | - |
| Kaplan city (part) | 1 128 | 36 | 154 | 1 958 | 68 | 275 | 4.7 | 195 | - | - |
| District 11 | 1 469 | 110 | 104 | 1 970 | 55 | 552 | 4.9 | 184 | 4 | 18 |
| Abbeville city (part) | 690 | 27 | 68 | 1 961 | 27 | 237 | 4.8 | 64 | - | - |
| District 12 | 1 571 | 157 | 177 | 1 967 | 97 | 487 | 4.9 | 205 | 6 | 21 |
| Kaplan city (part) | 1 107 | 65 | 101 | 1 962 | 84 | 343 | 4.9 | 176 | 6 | 21 |
| District 13 | 1 793 | 156 | 74 | 1 976 | 94 | 580 | 4.9 | 174 | 44 | 55 |
| District 14 | 1 694 | 98 | 204 | 1 966 | 63 | 716 | 5.2 | 171 | 26 | 26 |
| Gueydan town | 731 | 34 | 112 | 1 961 | 18 | 282 | 5.1 | 60 | 2 | 2 |
| Vernon Parish | 21 030 | 1 358 | 721 | 1 977 | 1 072 | 8 508 | 5.2 | 2 018 | 229 | 381 |
| District 1 | 1 031 | 93 | 31 | 1 982 | 23 | 294 | 4.8 | 56 | 22 | 35 |
| District 2 | 1 764 | 144 | 79 | 1 976 | 70 | 781 | 5.3 | 122 | 31 | 53 |
| Anacoco village | 371 | 20 | 18 | 1 975 | 10 | 189 | 5.5 | 19 | 5 | 7 |
| Hornbeck town | 226 | 19 | 26 | 1 974 | 11 | 91 | 5.2 | 14 | 1 | 1 |
| District 3 | 1 712 | 171 | 91 | 1 977 | 61 | 867 | 5.5 | 100 | 31 | 31 |
| De Ridder city (part) | 132 | - | - | 1 978 | - | 110 | 6.1 | 8 | - | - |
| District 4 | 3 955 | 126 | 34 | 1 976 | 224 | 1 714 | 5.3 | 304 | 23 | 23 |
| Fort Polk South CDP | 2 885 | 56 | - | 1 974 | 163 | 1 447 | 5.5 | 174 | 10 | 10 |
| District 5 | 1 445 | 205 | 29 | 1 977 | 12 | 531 | 5.1 | 49 | 8 | 7 |
| District 6 | 1 637 | 162 | 66 | 1 975 | 90 | 825 | 5.5 | 130 | 33 | 36 |
| Simpson village | 266 | 25 | 18 | 1 973 | 7 | 159 | 5.8 | 9 | 12 | 15 |
| District 7 | 1 351 | 112 | 51 | 1 978 | 39 | 496 | 5.0 | 103 | 19 | 48 |
| De Ridder city (part) | 33 | - | - | 1 980 | - | 23 | 6.6 | - | - | - |
| Rosepine town | 580 | 28 | 14 | 1 979 | 18 | 194 | 4.9 | 71 | 11 | 18 |
| District 8 | 1 646 | 127 | 34 | 1 979 | 48 | 597 | 5.1 | 149 | 44 | 57 |
| New Llano town (part) | 1 004 | 58 | 13 | 1 979 | 27 | 357 | 5.1 | 113 | 6 | 15 |
| District 9 | 1 492 | 54 | 73 | 1 970 | 109 | 695 | 5.4 | 155 | - | 50 |
| Leesville city (part) | 1 069 | 9 | 61 | 1 969 | 56 | 553 | 5.6 | 85 | - | 33 |
| New Llano town (part) | 25 | 3 | - | 1 966 | - | 18 | 6.0 | - | - | - |
| District 10 | 906 | 32 | 45 | 1 970 | 68 | 323 | 5.0 | 165 | - | 17 |
| Leesville city (part) | 637 | 25 | 45 | 1 969 | 68 | 171 | 4.6 | 151 | - | 9 |
| District 11 | 2 764 | 97 | 143 | 1 982 | 295 | 765 | 4.5 | 560 | 7 | 13 |
| Fort Polk North CDP | 1 113 | 29 | 9 | 1 987 | 60 | 203 | 4.5 | 60 | - | - |
| Leesville city (part) | 1 256 | 17 | 120 | 1 973 | 235 | 318 | 4.1 | 486 | 7 | 13 |
| District 12 | 1 327 | 35 | 45 | 1 976 | 33 | 620 | 5.4 | 125 | 11 | 11 |
| Leesville city (part) | 425 | 8 | 19 | 1 973 | 33 | 176 | 5.1 | 104 | - | - |
| Washington Parish | 19 106 | 1 793 | 1 780 | 1 972 | 645 | 8 151 | 5.2 | 1 817 | 436 | 614 |
| District 1 | 1 162 | 47 | 269 | 1 959 | 15 | 547 | 5.4 | 75 | 12 | 21 |
| Bogalusa city (part) | 947 | 20 | 235 | 1 958 | 15 | 435 | 5.3 | 68 | 5 | 5 |
| District 2 | 1 314 | 60 | 211 | 1 958 | 105 | 688 | 5.6 | 266 | 21 | 82 |
| Bogalusa city (part) | 1 295 | 60 | 211 | 1 958 | 105 | 680 | 5.6 | 266 | 21 | 82 |
| District 3 | 1 286 | 158 | 111 | 1 968 | 47 | 557 | 5.2 | 168 | 17 | 43 |
| Bogalusa city (part) | 1 064 | 116 | 103 | 1 966 | 47 | 422 | 5.1 | 154 | 11 | 37 |
| District 4 | 1 359 | 143 | 97 | 1 973 | 31 | 601 | 5.3 | 134 | 26 | 16 |
| Bogalusa city (part) | 621 | 55 | 51 | 1 967 | 15 | 278 | 5.3 | 65 | - | - |
| District 5 | 1 325 | 110 | 222 | 1 962 | 60 | 512 | 5.2 | 185 | 61 | 60 |
| Bogalusa city (part) | 627 | 9 | 155 | 1 951 | 45 | 189 | 4.9 | 125 | 22 | 15 |
| District 6 | 1 452 | 115 | 206 | 1 964 | 35 | 714 | 5.5 | 121 | 10 | 39 |
| Bogalusa city (part) | 692 | 8 | 153 | 1 955 | 8 | 364 | 5.6 | 53 | - | 29 |
| District 7 | 1 185 | 41 | 151 | 1 965 | 39 | 402 | 5.1 | 87 | - | - |
| Bogalusa city (part) | 1 052 | 15 | 142 | 1 963 | 39 | 309 | 5.0 | 87 | - | - |
| District 8 | 1 615 | 185 | 68 | 1 977 | 68 | 661 | 5.2 | 164 | 57 | 62 |
| Angie village | 122 | 4 | 20 | 1 966 | - | 56 | 5.4 | 17 | - | - |
| Varnado village | 173 | 17 | 11 | 1 977 | 11 | 62 | 5.0 | 28 | - | - |
| District 9 | 1 411 | 209 | 25 | 1 978 | 16 | 625 | 5.3 | 41 | 20 | 32 |
| District 10 | 1 411 | 154 | 93 | 1 977 | 23 | 537 | 5.1 | 85 | 69 | 88 |
| District 11 | 1 453 | 168 | 72 | 1 976 | 56 | 524 | 5.0 | 100 | 72 | 83 |
| District 12 | 1 452 | 179 | 108 | 1 975 | 42 | 655 | 5.3 | 137 | 25 | 35 |
| Franklinton town (part) | 627 | 32 | 55 | 1 965 | 14 | 358 | 5.8 | 82 | 12 | 12 |
| District 13 | 1 449 | 179 | 37 | 1 980 | 67 | 649 | 5.3 | 133 | 13 | 14 |
| Franklinton town (part) | - | - | - | - | - | - | - | - | - | - |
| District 14 | 1 232 | 45 | 110 | 1 972 | 41 | 479 | 5.1 | 121 | 33 | 39 |
| Franklinton town (part) | 914 | 14 | 71 | 1 972 | 33 | 306 | 5.0 | 107 | 18 | 24 |
| Webster Parish | 18 991 | 1 503 | 1 266 | 1 970 | 585 | 7 899 | 5.2 | 1 718 | 293 | 392 |
| District 1 | 1 630 | 69 | 111 | 1 960 | 25 | 848 | 5.6 | 87 | - | - |
| Springhill city (part) | 1 630 | 69 | 111 | 1 960 | 25 | 848 | 5.6 | 87 | - | - |
| District 2 | 1 281 | 42 | 78 | 1 966 | 59 | 436 | 4.8 | 224 | 30 | 25 |
| Cullen town (part) | 431 | 14 | 21 | 1 965 | 21 | 140 | 4.9 | 76 | 7 | 8 |
| Springhill city (part) | 850 | 28 | 57 | 1 967 | 38 | 296 | 4.8 | 148 | 23 | 17 |
| District 3 | 1 593 | 144 | 91 | 1 971 | 21 | 720 | 5.4 | 55 | 49 | 48 |
| Cullen town (part) | 169 | 5 | 21 | 1 959 | 1 | 67 | 5.3 | 8 | 14 | 17 |

Table 19. **Physical Housing Characteristics: 2000**—Con.

[Data based on a sample (except Tables 65-68). For information on confidentiality protection, coverage, sampling error, and nonsampling error, see Appendix G.
For location of definitions, see "How to Use This Census Report"]

| State<br>Parish<br>Parish Subdivision<br>Place | Total housing units | Year structure built | | | Rooms | | | No bedrooms or 1 bedroom | Lacking complete plumbing facilities | Lacking complete kitchen facilities |
|---|---|---|---|---|---|---|---|---|---|---|
| | | 1995 to March 2000 | 1939 or earlier | Median | 1 or 2 | 6 or more | Median | | | |
| Webster Parish—Con. | | | | | | | | | | |
| District 3—Con. | | | | | | | | | | |
| Sarepta town | 406 | 34 | 19 | 1 968 | 4 | 188 | 5.4 | 19 | 10 | 8 |
| District 4 | 1 593 | 190 | 125 | 1 972 | 39 | 805 | 5.5 | 59 | 36 | 54 |
| Minden city (part) | - | - | - | - | - | - | - | - | - | - |
| Shongaloo village | 76 | 8 | 7 | 1 968 | 2 | 42 | 5.7 | 2 | - | - |
| Springhill city (part) | 15 | - | - | 1 978 | - | 15 | 6.7 | - | - | - |
| District 5 | 1 541 | 127 | 105 | 1 970 | 39 | 615 | 5.2 | 77 | 17 | 65 |
| Cotton Valley town | 581 | 14 | 79 | 1 957 | 16 | 218 | 5.1 | 31 | 17 | 36 |
| District 6 | 1 778 | 168 | 86 | 1 973 | 43 | 832 | 5.4 | 122 | 45 | 30 |
| Dixie Inn village | 198 | 21 | 2 | 1 975 | 9 | 31 | 4.5 | 22 | 3 | 3 |
| Minden city (part) | 908 | 55 | 31 | 1 969 | 15 | 447 | 5.5 | 67 | 10 | - |
| District 7 | 1 346 | 118 | 45 | 1 976 | 29 | 605 | 5.3 | 95 | 3 | 2 |
| Dubberly village (part) | - | - | - | - | - | - | - | - | - | - |
| Minden city (part) | 635 | 19 | 22 | 1 969 | 8 | 296 | 5.4 | 60 | - | - |
| District 8 | 1 607 | 21 | 256 | 1 959 | 64 | 667 | 5.2 | 177 | 7 | 13 |
| Minden city (part) | 1 607 | 21 | 256 | 1 959 | 64 | 667 | 5.2 | 177 | 7 | 13 |
| District 9 | 1 298 | 38 | 72 | 1 965 | 88 | 418 | 4.9 | 228 | 16 | 28 |
| Minden city (part) | 1 298 | 38 | 72 | 1 965 | 88 | 418 | 4.9 | 228 | 16 | 28 |
| District 10 | 1 380 | 54 | 94 | 1 967 | 45 | 545 | 5.2 | 272 | 12 | 6 |
| Minden city (part) | 1 315 | 30 | 94 | 1 967 | 45 | 508 | 5.1 | 272 | 12 | 6 |
| District 11 | 1 815 | 230 | 140 | 1 975 | 44 | 676 | 5.1 | 134 | 22 | 43 |
| Dubberly village (part) | 148 | 11 | 30 | 1 963 | 2 | 70 | 5.4 | 7 | 10 | 17 |
| Heflin village | 108 | 8 | 18 | 1 966 | 2 | 42 | 5.2 | 7 | - | 3 |
| Sibley town | 465 | 60 | 47 | 1 974 | 4 | 204 | 5.3 | 13 | 5 | 10 |
| District 12 | 2 129 | 302 | 63 | 1 979 | 89 | 732 | 5.0 | 188 | 56 | 78 |
| Doyline village | 359 | 29 | 35 | 1 973 | 7 | 162 | 5.4 | 22 | 12 | 12 |
| West Baton Rouge Parish | 8 370 | 1 058 | 605 | 1 976 | 286 | 3 604 | 5.3 | 691 | 80 | 139 |
| District 1 | 1 006 | 158 | 65 | 1 981 | 32 | 362 | 5.1 | 91 | 6 | 6 |
| Addis town (part) | 801 | 106 | 63 | 1 980 | 30 | 296 | 5.1 | 65 | 6 | 6 |
| District 2 | 897 | 151 | 39 | 1 984 | 5 | 503 | 5.7 | 21 | 3 | 5 |
| Addis town (part) | 54 | 35 | - | 1 996 | - | 19 | 5.0 | 4 | - | - |
| Brusly town (part) | 461 | 31 | 30 | 1 976 | 5 | 238 | 5.6 | 9 | 3 | 5 |
| District 3 | 1 208 | 230 | 138 | 1 975 | 14 | 629 | 5.6 | 38 | 9 | 28 |
| Brusly town (part) | 328 | 29 | 55 | 1 973 | 10 | 174 | 5.6 | 24 | 2 | 6 |
| District 4 | 2 230 | 86 | 232 | 1 965 | 91 | 865 | 5.1 | 242 | 31 | 28 |
| Port Allen city (part) | 1 947 | 57 | 212 | 1 962 | 61 | 818 | 5.2 | 170 | 31 | 28 |
| District 5 | 206 | 8 | - | 1 975 | 14 | 76 | 5.1 | 42 | - | - |
| Port Allen city (part) | 206 | 8 | - | 1 975 | 14 | 76 | 5.1 | 42 | - | - |
| District 6 | 841 | 130 | 60 | 1 975 | 57 | 207 | 4.5 | 124 | 15 | 30 |
| Port Allen city (part) | - | - | - | - | - | - | - | - | - | - |
| District 7 | 1 982 | 295 | 71 | 1 981 | 73 | 962 | 5.4 | 133 | 16 | 42 |
| West Carroll Parish | 4 980 | 425 | 268 | 1 973 | 103 | 2 147 | 5.3 | 343 | 58 | 57 |
| District A | 924 | 75 | 58 | 1 972 | 6 | 383 | 5.2 | 32 | 16 | 14 |
| Epps village | 244 | 29 | 27 | 1 972 | - | 85 | 5.0 | 13 | 3 | 1 |
| District B | 923 | 78 | 60 | 1 974 | 1 | 438 | 5.4 | 44 | 10 | 6 |
| Pioneer village | 76 | 2 | 10 | 1 965 | 1 | 31 | 5.2 | 5 | 5 | 3 |
| District C | 1 039 | 99 | 33 | 1 974 | 36 | 466 | 5.4 | 60 | 10 | 11 |
| Forest village | 105 | 5 | 10 | 1 971 | - | 39 | 5.2 | 7 | - | - |
| District D | 1 045 | 26 | 70 | 1 970 | 40 | 389 | 5.1 | 141 | 18 | 22 |
| Oak Grove town | 907 | 22 | 70 | 1 969 | 40 | 340 | 5.0 | 141 | 18 | 22 |
| District E | 1 049 | 147 | 47 | 1 976 | 20 | 471 | 5.3 | 66 | 4 | 4 |
| Kilbourne village | 182 | 12 | 4 | 1 973 | 5 | 76 | 5.3 | 10 | 2 | 2 |
| West Feliciana Parish | 4 485 | 799 | 331 | 1 980 | 192 | 1 892 | 5.2 | 465 | 131 | 127 |
| District 1 | 587 | 44 | 59 | 1 973 | 24 | 205 | 4.9 | 59 | - | 4 |
| St. Francisville town (part) | 587 | 44 | 59 | 1 973 | 24 | 205 | 4.9 | 59 | - | 4 |
| District 2 | 890 | 313 | 55 | 1 987 | 12 | 549 | 6.1 | 46 | 64 | 64 |
| District 3 | 637 | 81 | 61 | 1 979 | 50 | 243 | 5.1 | 85 | 28 | 4 |
| District 4 | 738 | 128 | 46 | 1 977 | 12 | 239 | 5.1 | 48 | 19 | 22 |
| District 5 | 446 | 111 | 18 | 1 984 | 9 | 189 | 5.2 | 64 | - | 11 |
| St. Francisville town (part) | - | - | - | - | - | - | - | - | - | - |
| District 6 | 731 | 91 | 48 | 1 981 | 59 | 281 | 5.1 | 93 | 13 | 22 |
| St. Francisville town (part) | 83 | 14 | 2 | 1 980 | 5 | 61 | 6.3 | 5 | 3 | - |
| District 7 | 456 | 31 | 44 | 1 975 | 26 | 186 | 5.2 | 70 | 7 | - |
| St. Francisville town (part) | 126 | 4 | 38 | 1 958 | 18 | 58 | 5.2 | 35 | - | - |
| Winn Parish | 7 502 | 731 | 496 | 1 973 | 328 | 3 177 | 5.2 | 780 | 170 | 252 |
| District 1 | 949 | 81 | 55 | 1 971 | 56 | 446 | 5.4 | 110 | 20 | 21 |
| Atlanta village (part) | 57 | 2 | 8 | 1 973 | 2 | 29 | 5.6 | 2 | - | - |
| Winnfield city (part) | 398 | 26 | 22 | 1 966 | 17 | 182 | 5.3 | 49 | - | 10 |
| District 2 | 975 | 95 | 69 | 1 972 | 27 | 361 | 5.1 | 123 | 22 | 41 |
| Winnfield city (part) | 975 | 95 | 69 | 1 972 | 27 | 361 | 5.1 | 123 | 22 | 41 |
| District 3 | 1 203 | 116 | 93 | 1 971 | 17 | 615 | 5.5 | 51 | 10 | 26 |
| Winnfield city (part) | 403 | 12 | 59 | 1 959 | 6 | 276 | 6.2 | 12 | - | 11 |
| District 4 | 908 | 90 | 52 | 1 974 | 21 | 484 | 5.7 | 49 | 2 | 2 |
| Calvin village | 111 | 17 | 13 | 1 969 | - | 48 | 5.3 | 6 | - | - |
| Winnfield city (part) | 108 | 16 | - | 1 967 | - | 92 | 6.8 | - | - | - |
| District 5 | 1 132 | 166 | 69 | 1 974 | 35 | 467 | 5.2 | 75 | 50 | 38 |
| Dodson village | 173 | 13 | 9 | 1 967 | 2 | 70 | 5.2 | 2 | - | - |
| Sikes village | 63 | 2 | 8 | 1 962 | 2 | 25 | 5.2 | 4 | 1 | 1 |
| District 6 | 1 218 | 93 | 84 | 1 974 | 143 | 341 | 4.5 | 265 | 48 | 95 |
| Winnfield city (part) | 427 | 28 | 42 | 1 960 | 13 | 133 | 4.9 | 33 | 4 | 37 |
| District 7 | 1 117 | 90 | 74 | 1 974 | 29 | 463 | 5.2 | 107 | 18 | 29 |
| Atlanta village (part) | 9 | - | 3 | 1 958 | - | 6 | 5.8 | - | - | - |
| Tullos town (part) | - | - | - | - | - | - | - | - | - | - |
| Winnfield city (part) | 270 | 13 | 14 | 1 963 | 9 | 105 | 5.2 | 36 | 9 | 24 |

Table 20. **Physical Housing Characteristics: 2000**

[Data based on a sample (except Tables 65-68). For information on confidentiality protection, coverage, sampling error, and nonsampling error, see Appendix G.
For location of definitions, see "How to Use This Census Report"]

| State<br>Parish<br>Place | Total housing units | Year structure built: 1995 to March 2000 | Year structure built: 1939 or earlier | Year structure built: Median | Rooms: 1 or 2 | Rooms: 6 or more | Rooms: Median | No bedrooms or 1 bedroom | Lacking complete plumbing facilities | Lacking complete kitchen facilities |
|---|---|---|---|---|---|---|---|---|---|---|
| **The State** | **1 847 181** | **164 564** | **156 266** | **1 972** | **98 830** | **771 536** | **5.2** | **247 740** | **26 327** | **31 797** |
| **PARISH** | | | | | | | | | | |
| Acadia Parish | 23 209 | 1 951 | 2 152 | 1 970 | 672 | 9 077 | 5.1 | 2 239 | 167 | 258 |
| Allen Parish | 9 157 | 897 | 701 | 1 972 | 514 | 3 913 | 5.2 | 912 | 163 | 195 |
| Ascension Parish | 29 172 | 6 851 | 1 233 | 1 983 | 927 | 12 530 | 5.3 | 2 238 | 272 | 270 |
| Assumption Parish | 9 635 | 969 | 754 | 1 975 | 429 | 3 809 | 5.1 | 840 | 301 | 283 |
| Avoyelles Parish | 16 576 | 1 691 | 1 356 | 1 972 | 620 | 6 753 | 5.2 | 1 712 | 349 | 330 |
| Beauregard Parish | 14 501 | 1 749 | 1 022 | 1 976 | 646 | 5 888 | 5.2 | 1 472 | 310 | 373 |
| Bienville Parish | 7 830 | 659 | 596 | 1 972 | 327 | 3 089 | 5.1 | 871 | 320 | 319 |
| Bossier Parish | 40 286 | 6 014 | 1 073 | 1 977 | 1 937 | 17 651 | 5.3 | 5 240 | 616 | 632 |
| Caddo Parish | 108 296 | 6 086 | 8 019 | 1 969 | 5 408 | 46 044 | 5.2 | 16 326 | 1 390 | 2 092 |
| Calcasieu Parish | 75 995 | 9 762 | 4 851 | 1 973 | 3 258 | 32 927 | 5.2 | 8 749 | 593 | 833 |
| Caldwell Parish | 5 035 | 489 | 336 | 1 975 | 336 | 1 884 | 5.1 | 693 | 238 | 245 |
| Cameron Parish | 5 336 | 639 | 307 | 1 972 | 496 | 1 670 | 4.7 | 747 | 72 | 103 |
| Catahoula Parish | 5 351 | 469 | 271 | 1 975 | 339 | 1 854 | 4.9 | 615 | 122 | 102 |
| Claiborne Parish | 7 815 | 700 | 751 | 1 971 | 160 | 3 449 | 5.3 | 621 | 212 | 193 |
| Concordia Parish | 9 148 | 665 | 503 | 1 970 | 354 | 3 447 | 5.1 | 811 | 165 | 168 |
| De Soto Parish | 11 204 | 1 307 | 825 | 1 975 | 370 | 4 693 | 5.2 | 880 | 408 | 399 |
| East Baton Rouge Parish | 169 073 | 13 622 | 6 943 | 1 974 | 10 738 | 75 961 | 5.3 | 25 006 | 1 290 | 1 695 |
| East Carroll Parish | 3 303 | 176 | 264 | 1 969 | 128 | 1 327 | 5.2 | 399 | 27 | 48 |
| East Feliciana Parish | 7 915 | 1 210 | 550 | 1 978 | 301 | 3 408 | 5.3 | 699 | 335 | 325 |
| Evangeline Parish | 14 258 | 1 040 | 1 008 | 1 972 | 976 | 4 473 | 4.9 | 1 615 | 239 | 369 |
| Franklin Parish | 8 623 | 576 | 409 | 1 973 | 289 | 3 576 | 5.2 | 713 | 98 | 179 |
| Grant Parish | 8 531 | 1 161 | 577 | 1 976 | 326 | 3 333 | 5.1 | 727 | 285 | 317 |
| Iberia Parish | 27 844 | 2 562 | 2 415 | 1 972 | 1 175 | 11 658 | 5.2 | 3 005 | 471 | 487 |
| Iberville Parish | 11 953 | 1 092 | 1 430 | 1 973 | 375 | 5 240 | 5.3 | 1 122 | 288 | 347 |
| Jackson Parish | 7 338 | 637 | 604 | 1 971 | 242 | 3 239 | 5.3 | 644 | 190 | 216 |
| Jefferson Parish | 187 907 | 6 035 | 6 518 | 1 971 | 13 311 | 83 195 | 5.2 | 32 468 | 1 193 | 1 225 |
| Jefferson Davis Parish | 12 824 | 1 126 | 1 483 | 1 968 | 433 | 5 499 | 5.3 | 1 134 | 237 | 337 |
| Lafayette Parish | 78 122 | 9 107 | 3 131 | 1 977 | 4 991 | 31 916 | 5.1 | 11 325 | 445 | 718 |
| Lafourche Parish | 35 045 | 3 650 | 2 723 | 1 973 | 1 683 | 14 389 | 5.2 | 3 777 | 465 | 535 |
| La Salle Parish | 6 273 | 635 | 392 | 1 974 | 166 | 2 501 | 5.2 | 490 | 167 | 147 |
| Lincoln Parish | 17 000 | 2 268 | 956 | 1 976 | 971 | 6 715 | 5.1 | 2 154 | 155 | 197 |
| Livingston Parish | 36 212 | 7 667 | 867 | 1 982 | 915 | 14 603 | 5.2 | 2 280 | 476 | 468 |
| Madison Parish | 4 979 | 349 | 354 | 1 970 | 201 | 1 923 | 5.2 | 498 | 120 | 172 |
| Morehouse Parish | 12 711 | 972 | 722 | 1 971 | 274 | 5 532 | 5.3 | 1 026 | 188 | 245 |
| Natchitoches Parish | 16 890 | 1 633 | 1 399 | 1 974 | 659 | 6 894 | 5.2 | 2 121 | 357 | 338 |
| Orleans Parish | 215 091 | 3 636 | 63 779 | 1 954 | 19 992 | 73 164 | 4.7 | 54 546 | 4 762 | 6 393 |
| Ouachita Parish | 60 154 | 5 367 | 2 703 | 1 973 | 2 924 | 25 620 | 5.2 | 7 520 | 569 | 755 |
| Plaquemines Parish | 10 481 | 1 154 | 405 | 1 975 | 470 | 4 493 | 5.2 | 913 | 277 | 203 |
| Pointe Coupee Parish | 10 297 | 980 | 876 | 1 973 | 466 | 4 009 | 5.1 | 1 007 | 172 | 129 |
| Rapides Parish | 52 038 | 4 413 | 3 620 | 1 971 | 2 008 | 23 645 | 5.3 | 5 008 | 627 | 850 |
| Red River Parish | 3 988 | 304 | 313 | 1 974 | 122 | 1 613 | 5.2 | 343 | 128 | 147 |
| Richland Parish | 8 335 | 669 | 686 | 1 972 | 278 | 3 522 | 5.2 | 663 | 119 | 97 |
| Sabine Parish | 13 671 | 1 647 | 663 | 1 977 | 445 | 4 459 | 4.9 | 1 152 | 295 | 301 |
| St. Bernard Parish | 26 790 | 1 583 | 670 | 1 972 | 859 | 10 773 | 5.2 | 2 206 | 159 | 163 |
| St. Charles Parish | 17 430 | 1 432 | 642 | 1 978 | 502 | 9 682 | 5.7 | 1 235 | 175 | 230 |
| St. Helena Parish | 5 034 | 575 | 266 | 1 980 | 425 | 1 901 | 5.0 | 766 | 512 | 500 |
| St. James Parish | 7 605 | 774 | 516 | 1 974 | 158 | 3 767 | 5.5 | 582 | 155 | 178 |
| St. John the Baptist Parish | 15 532 | 1 419 | 684 | 1 979 | 529 | 7 653 | 5.5 | 1 063 | 62 | 129 |
| St. Landry Parish | 36 216 | 3 130 | 2 981 | 1 971 | 1 763 | 12 717 | 5.0 | 3 865 | 583 | 608 |
| St. Martin Parish | 20 245 | 2 980 | 1 486 | 1 977 | 1 035 | 6 936 | 4.9 | 2 358 | 682 | 625 |
| St. Mary Parish | 21 650 | 1 612 | 2 077 | 1 970 | 838 | 8 581 | 5.2 | 2 253 | 315 | 433 |
| St. Tammany Parish | 75 398 | 14 460 | 2 921 | 1 983 | 2 178 | 42 993 | 5.8 | 5 291 | 475 | 629 |
| Tangipahoa Parish | 40 794 | 6 190 | 2 531 | 1 979 | 1 797 | 16 273 | 5.1 | 4 515 | 800 | 790 |
| Tensas Parish | 3 359 | 148 | 329 | 1 971 | 109 | 1 462 | 5.3 | 316 | 68 | 75 |
| Terrebonne Parish | 39 928 | 4 595 | 2 157 | 1 974 | 2 168 | 16 689 | 5.2 | 4 628 | 717 | 851 |
| Union Parish | 10 873 | 1 275 | 727 | 1 975 | 416 | 4 108 | 5.1 | 917 | 345 | 329 |
| Vermilion Parish | 22 461 | 2 138 | 2 272 | 1 972 | 1 190 | 8 038 | 5.0 | 2 592 | 209 | 260 |
| Vernon Parish | 21 030 | 1 358 | 721 | 1 977 | 1 072 | 8 508 | 5.2 | 2 018 | 229 | 381 |
| Washington Parish | 19 106 | 1 793 | 1 780 | 1 972 | 645 | 8 151 | 5.2 | 1 817 | 436 | 614 |
| Webster Parish | 18 991 | 1 503 | 1 266 | 1 970 | 585 | 7 899 | 5.2 | 1 718 | 293 | 392 |
| West Baton Rouge Parish | 8 370 | 1 058 | 605 | 1 976 | 286 | 3 604 | 5.3 | 691 | 80 | 139 |
| West Carroll Parish | 4 980 | 425 | 268 | 1 973 | 103 | 2 147 | 5.3 | 343 | 58 | 57 |
| West Feliciana Parish | 4 485 | 799 | 331 | 1 980 | 192 | 1 892 | 5.2 | 465 | 131 | 127 |
| Winn Parish | 7 502 | 731 | 496 | 1 973 | 328 | 3 177 | 5.2 | 780 | 170 | 252 |
| **PLACE** | | | | | | | | | | |
| Abbeville city, Vermilion Parish | 5 123 | 205 | 788 | 1 961 | 250 | 1 535 | 4.8 | 732 | 33 | 30 |
| Abita Springs town, St. Tammany Parish | 796 | 138 | 155 | 1 982 | 8 | 428 | 5.7 | 40 | - | 10 |
| Addis town, West Baton Rouge Parish | 855 | 141 | 63 | 1 981 | 30 | 315 | 5.1 | 69 | 6 | 6 |
| Albany village, Livingston Parish | 403 | 80 | 26 | 1 976 | 26 | 102 | 4.6 | 85 | 3 | - |
| Alexandria city, Rapides Parish | 19 894 | 904 | 1 794 | 1 966 | 983 | 8 988 | 5.3 | 2 618 | 238 | 374 |
| Ama CDP, St. Charles Parish | 492 | 45 | 44 | 1 971 | - | 260 | 5.6 | 7 | - | - |
| Amelia CDP, St. Mary Parish | 903 | 153 | 19 | 1 977 | 46 | 223 | 4.9 | 57 | 17 | 40 |
| Amite City town, Tangipahoa Parish | 1 430 | 78 | 211 | 1 967 | 36 | 664 | 5.4 | 103 | 22 | 21 |
| Anacoco village, Vernon Parish | 371 | 20 | 18 | 1 975 | 10 | 189 | 5.5 | 19 | 5 | 7 |
| Angie village, Washington Parish | 122 | 4 | 20 | 1 966 | - | 56 | 5.4 | 17 | - | - |
| Arabi CDP, St. Bernard Parish | 3 702 | 54 | 319 | 1 957 | 69 | 1 586 | 5.3 | 315 | 37 | 40 |
| Arcadia town, Bienville Parish | 1 238 | 84 | 121 | 1 965 | 29 | 497 | 5.2 | 134 | 28 | 31 |
| Arnaudville town | 566 | 34 | 54 | 1 966 | 26 | 183 | 4.9 | 65 | 5 | 11 |
| St. Landry Parish (part) | 527 | 32 | 52 | 1 966 | 23 | 169 | 4.9 | 62 | 2 | 8 |
| St. Martin Parish (part) | 39 | 2 | 2 | 1 966 | 3 | 14 | 5.1 | 3 | 3 | 3 |
| Ashland village, Natchitoches Parish | 153 | - | 16 | 1 957 | - | 56 | 5.2 | 3 | 4 | 4 |
| Athens village, Claiborne Parish | 140 | 5 | 53 | 1 951 | 4 | 73 | 5.6 | 4 | 4 | 3 |
| Atlanta village, Winn Parish | 66 | 2 | 11 | 1 971 | 2 | 35 | 5.7 | 2 | - | - |
| Avondale CDP, Jefferson Parish | 1 812 | 24 | 34 | 1 968 | 27 | 938 | 5.6 | 65 | 26 | 34 |
| Baker city, East Baton Rouge Parish | 5 313 | 562 | 99 | 1 974 | 199 | 2 376 | 5.3 | 458 | 50 | 34 |

Table 20. **Physical Housing Characteristics: 2000**—Con.

[Data based on a sample (except Tables 65-68). For information on confidentiality protection, coverage, sampling error, and nonsampling error, see Appendix G.
For location of definitions, see "How to Use This Census Report"]

| State<br>Parish<br>Place | Total housing units | Year structure built | | | Rooms | | | No bedrooms or 1 bedroom | Lacking complete plumbing facilities | Lacking complete kitchen facilities |
|---|---|---|---|---|---|---|---|---|---|---|
| | | 1995 to March 2000 | 1939 or earlier | Median | 1 or 2 | 6 or more | Median | | | |
| **PLACE**—Con. | | | | | | | | | | |
| Baldwin town, St. Mary Parish | 818 | 48 | 68 | 1 973 | 11 | 320 | 5.1 | 33 | 15 | 15 |
| Ball town, Rapides Parish | 1 508 | 200 | 49 | 1 976 | 57 | 626 | 5.2 | 102 | 6 | 17 |
| Barataria CDP, Jefferson Parish | 593 | 31 | 57 | 1 972 | 21 | 154 | 4.7 | 79 | - | - |
| Basile town | 694 | 19 | 95 | 1 961 | 18 | 177 | 4.9 | 55 | 6 | 25 |
| Acadia Parish (part) | - | - | - | - | - | - | - | - | - | - |
| Evangeline Parish (part) | 694 | 19 | 95 | 1 961 | 18 | 177 | 4.9 | 55 | 6 | 25 |
| Baskin village, Franklin Parish | 87 | 4 | 18 | 1 969 | 6 | 35 | 5.1 | 12 | 2 | 2 |
| Bastrop city, Morehouse Parish | 5 398 | 214 | 375 | 1 965 | 92 | 2 276 | 5.2 | 516 | 102 | 142 |
| Baton Rouge city, East Baton Rouge Parish | 97 288 | 3 895 | 6 043 | 1 969 | 8 075 | 39 375 | 5.0 | 19 960 | 843 | 1 111 |
| Bayou Cane CDP, Terrebonne Parish | 6 609 | 619 | 98 | 1 974 | 278 | 2 660 | 5.1 | 741 | 20 | 20 |
| Bayou Gauche CDP, St. Charles Parish | 683 | 108 | 29 | 1 977 | 14 | 372 | 5.7 | 57 | 6 | 6 |
| Bayou Vista CDP, St. Mary Parish | 1 693 | 233 | 56 | 1 969 | 107 | 733 | 5.2 | 295 | 98 | 73 |
| Belcher village, Caddo Parish | 109 | 12 | 35 | 1 954 | - | 51 | 5.4 | 2 | - | - |
| Belle Chasse CDP, Plaquemines Parish | 3 561 | 476 | 63 | 1 974 | 162 | 1 867 | 5.6 | 287 | 16 | - |
| Belle Rose CDP, Assumption Parish | 704 | 18 | 56 | 1 968 | 4 | 327 | 5.4 | 27 | 39 | - |
| Benton town, Bossier Parish | 843 | 59 | 63 | 1 972 | 9 | 283 | 5.0 | 80 | 20 | 18 |
| Bernice town, Union Parish | 788 | 59 | 104 | 1 967 | 22 | 268 | 5.1 | 95 | 35 | 33 |
| Berwick town, St. Mary Parish | 1 825 | 177 | 143 | 1 973 | 28 | 664 | 5.1 | 196 | 28 | 24 |
| Bienville village, Bienville Parish | 166 | 9 | 23 | 1 969 | 12 | 62 | 5.1 | 18 | 14 | 14 |
| Blanchard town, Caddo Parish | 825 | 199 | 22 | 1 987 | - | 445 | 5.7 | 57 | - | - |
| Bogalusa city, Washington Parish | 6 298 | 283 | 1 050 | 1 960 | 274 | 2 677 | 5.2 | 818 | 59 | 168 |
| Bonita village, Morehouse Parish | 138 | 11 | 16 | 1 969 | - | 67 | 5.4 | 2 | 2 | 2 |
| Boothville-Venice CDP, Plaquemines Parish | 939 | 169 | 8 | 1 980 | 57 | 299 | 5.0 | 107 | 47 | 47 |
| Bossier City city, Bossier Parish | 22 893 | 2 373 | 590 | 1 973 | 1 057 | 9 626 | 5.2 | 3 668 | 92 | 121 |
| Boutte CDP, St. Charles Parish | 796 | 75 | - | 1 975 | 48 | 329 | 5.0 | 87 | 12 | 54 |
| Boyce town, Rapides Parish | 494 | 18 | 81 | 1 963 | 19 | 216 | 5.3 | 38 | 8 | 17 |
| Breaux Bridge city, St. Martin Parish | 2 705 | 119 | 366 | 1 971 | 84 | 994 | 5.0 | 328 | 10 | 15 |
| Bridge City CDP, Jefferson Parish | 3 045 | 123 | 160 | 1 971 | 211 | 945 | 4.8 | 511 | 41 | 38 |
| Broussard town | 2 395 | 509 | 99 | 1 980 | 77 | 945 | 5.2 | 156 | - | 19 |
| Lafayette Parish (part) | 2 395 | 509 | 99 | 1 980 | 77 | 945 | 5.2 | 156 | - | 19 |
| St. Martin Parish (part) | - | - | - | - | - | - | - | - | - | - |
| Brownfields CDP, East Baton Rouge Parish | 2 027 | 131 | 81 | 1 972 | 14 | 1 153 | 5.7 | 68 | 8 | - |
| Brownsville-Bawcomville CDP, Ouachita Parish | 3 369 | 317 | 140 | 1 973 | 100 | 1 028 | 5.0 | 322 | 56 | 70 |
| Brusly town, West Baton Rouge Parish | 789 | 60 | 85 | 1 975 | 15 | 412 | 5.6 | 33 | 5 | 11 |
| Bryceland village, Bienville Parish | 57 | 6 | 7 | 1 967 | - | 23 | 5.1 | 5 | 4 | - |
| Bunkie city, Avoyelles Parish | 1 912 | 55 | 267 | 1 963 | 93 | 762 | 5.0 | 258 | 14 | - |
| Buras-Triumph CDP, Plaquemines Parish | 1 396 | 98 | 33 | 1 975 | 105 | 386 | 4.6 | 207 | 51 | 43 |
| Calvin village, Winn Parish | 111 | 17 | 13 | 1 969 | - | 48 | 5.3 | 6 | - | - |
| Cameron CDP, Cameron Parish | 809 | 92 | 7 | 1 972 | 60 | 269 | 4.7 | 80 | 31 | 45 |
| Campti town, Natchitoches Parish | 468 | 30 | 56 | 1 971 | 14 | 148 | 4.9 | 72 | 21 | 16 |
| Cankton village, St. Landry Parish | 159 | 14 | 15 | 1 974 | 9 | 32 | 4.6 | 15 | - | 3 |
| Carencro city, Lafayette Parish | 2 420 | 157 | 133 | 1 976 | 265 | 636 | 4.8 | 421 | 9 | 6 |
| Carlyss CDP, Calcasieu Parish | 1 695 | 327 | 37 | 1 979 | 100 | 717 | 5.2 | 188 | 22 | 20 |
| Castor village, Bienville Parish | 90 | 2 | 15 | 1 968 | 2 | 44 | 5.5 | 15 | 2 | - |
| Cecilia CDP, St. Martin Parish | 624 | 69 | 48 | 1 974 | 12 | 216 | 4.9 | 55 | 14 | - |
| Chackbay CDP, Lafourche Parish | 1 481 | 229 | 103 | 1 976 | 69 | 604 | 5.2 | 84 | 4 | 12 |
| Chalmette CDP, St. Bernard Parish | 12 890 | 793 | 154 | 1 971 | 441 | 5 257 | 5.2 | 989 | 41 | 45 |
| Charenton CDP, St. Mary Parish | 735 | 99 | 69 | 1 977 | 38 | 230 | 5.0 | 69 | 18 | 16 |
| Chataignier village, Evangeline Parish | 137 | 2 | 22 | 1 973 | 6 | 36 | 4.7 | 9 | 2 | 2 |
| Chatham town, Jackson Parish | 308 | 10 | 39 | 1 966 | 6 | 121 | 5.2 | 14 | 8 | 15 |
| Chauvin CDP, Terrebonne Parish | 1 141 | 77 | 175 | 1 964 | 93 | 422 | 5.0 | 171 | 31 | 40 |
| Cheneyville town, Rapides Parish | 321 | 15 | 75 | 1 958 | - | 160 | 5.5 | 9 | 24 | 24 |
| Choudrant village, Lincoln Parish | 263 | 29 | 43 | 1 970 | 1 | 114 | 5.2 | 9 | 7 | 7 |
| Church Point town, Acadia Parish | 1 836 | 100 | 86 | 1 973 | 118 | 617 | 4.9 | 266 | - | - |
| Claiborne CDP, Ouachita Parish | 3 997 | 643 | 35 | 1 982 | 160 | 1 889 | 5.4 | 270 | 11 | 17 |
| Clarence village, Natchitoches Parish | 210 | 17 | 6 | 1 976 | 2 | 80 | 5.2 | 13 | 2 | 2 |
| Clarks village, Caldwell Parish | 262 | 12 | 50 | 1 966 | 2 | 144 | 5.6 | 10 | 13 | 9 |
| Clayton town, Concordia Parish | 369 | 14 | 36 | 1 969 | 21 | 138 | 5.1 | 35 | 12 | 10 |
| Clinton town, East Feliciana Parish | 773 | 43 | 80 | 1 972 | 19 | 335 | 5.3 | 86 | 9 | 10 |
| Colfax town, Grant Parish | 717 | 50 | 86 | 1 970 | 14 | 327 | 5.3 | 58 | 22 | 36 |
| Collinston village, Morehouse Parish | 153 | 7 | 34 | 1 964 | 4 | 55 | 5.1 | 23 | 3 | 3 |
| Columbia town, Caldwell Parish | 236 | 13 | 45 | 1 952 | 10 | 102 | 5.3 | 14 | 9 | 9 |
| Converse village, Sabine Parish | 199 | 10 | 18 | 1 974 | 13 | 68 | 4.8 | 26 | 5 | 1 |
| Cottonport town, Avoyelles Parish | 835 | 49 | 80 | 1 972 | 24 | 336 | 5.2 | 90 | 9 | 24 |
| Cotton Valley town, Webster Parish | 581 | 14 | 79 | 1 957 | 16 | 218 | 5.1 | 31 | 17 | 36 |
| Coushatta town, Red River Parish | 814 | 30 | 52 | 1 973 | 39 | 312 | 5.0 | 139 | 9 | 4 |
| Covington city, St. Tammany Parish | 3 539 | 324 | 628 | 1 972 | 107 | 1 820 | 5.6 | 290 | 20 | 21 |
| Crowley city, Acadia Parish | 5 903 | 269 | 828 | 1 961 | 128 | 2 382 | 5.2 | 657 | 5 | 62 |
| Cullen town, Webster Parish | 600 | 19 | 42 | 1 963 | 22 | 207 | 5.0 | 84 | 21 | 25 |
| Cut Off CDP, Lafourche Parish | 2 156 | 200 | 156 | 1 973 | 101 | 1 122 | 5.6 | 181 | 19 | 34 |
| Delcambre town | 889 | 53 | 112 | 1 967 | 59 | 285 | 4.9 | 114 | 10 | 21 |
| Iberia Parish (part) | 247 | 20 | 27 | 1 968 | 15 | 50 | 4.5 | 32 | - | - |
| Vermilion Parish (part) | 642 | 33 | 85 | 1 966 | 44 | 235 | 5.0 | 82 | 10 | 21 |
| Delhi town, Richland Parish | 1 249 | 49 | 106 | 1 966 | 18 | 469 | 5.1 | 103 | 21 | 13 |
| Delta village, Madison Parish | 112 | 38 | 6 | 1 978 | 9 | 31 | 4.8 | 16 | 2 | 2 |
| Denham Springs city, Livingston Parish | 3 552 | 339 | 139 | 1 971 | 44 | 1 673 | 5.4 | 199 | 17 | 24 |
| DeQuincy city, Calcasieu Parish | 1 507 | 70 | 314 | 1 962 | 40 | 607 | 5.1 | 206 | 20 | 44 |
| De Ridder city | 4 505 | 265 | 408 | 1 971 | 131 | 2 313 | 5.6 | 535 | 48 | 69 |
| Beauregard Parish (part) | 4 340 | 265 | 408 | 1 971 | 131 | 2 180 | 5.5 | 527 | 48 | 69 |
| Vernon Parish (part) | 165 | - | - | 1 978 | - | 133 | 6.1 | 8 | - | - |
| Des Allemands CDP | 967 | 92 | 53 | 1 971 | 47 | 307 | 5.0 | 83 | 11 | 11 |
| Lafourche Parish (part) | 186 | 40 | - | 1 981 | 23 | 37 | 4.3 | 28 | - | - |
| St. Charles Parish (part) | 781 | 52 | 53 | 1 967 | 24 | 270 | 5.1 | 55 | 11 | 11 |

Table 20. **Physical Housing Characteristics: 2000**—Con.

[Data based on a sample (except Tables 65-68). For information on confidentiality protection, coverage, sampling error, and nonsampling error, see Appendix G.
For location of definitions, see "How to Use This Census Report"]

| State<br>Parish<br>Place | Total housing units | Year structure built | | | Rooms | | | No bedrooms or 1 bedroom | Lacking complete plumbing facilities | Lacking complete kitchen facilities |
|---|---|---|---|---|---|---|---|---|---|---|
| | | 1995 to March 2000 | 1939 or earlier | Median | 1 or 2 | 6 or more | Median | | | |
| **PLACE**—Con. | | | | | | | | | | |
| Destrehan CDP, St. Charles Parish | 3 733 | 238 | 55 | 1 985 | 42 | 2 480 | 6.2 | 96 | 15 | 22 |
| Deville CDP, Rapides Parish | 347 | 49 | 9 | 1 980 | - | 182 | 5.6 | - | - | - |
| Dixie Inn village, Webster Parish | 198 | 21 | 2 | 1 975 | 9 | 31 | 4.5 | 22 | 3 | 3 |
| Dodson village, Winn Parish | 173 | 13 | 9 | 1 967 | 2 | 70 | 5.2 | 2 | - | - |
| Donaldsonville city, Ascension Parish | 2 936 | 142 | 368 | 1 969 | 193 | 1 049 | 4.8 | 528 | 39 | 52 |
| Downsville village | 58 | 8 | 9 | 1 962 | - | 27 | 5.4 | 4 | 2 | - |
| Lincoln Parish (part) | 17 | 2 | 7 | 1 944 | - | 9 | 5.6 | 4 | - | - |
| Union Parish (part) | 41 | 6 | 2 | 1 964 | - | 18 | 5.3 | - | 2 | - |
| Doyline village, Webster Parish | 359 | 29 | 35 | 1 973 | 7 | 162 | 5.4 | 22 | 12 | 12 |
| Dry Prong village, Grant Parish | 202 | 26 | 14 | 1 969 | 6 | 91 | 5.3 | 16 | 8 | 16 |
| Dubach town, Lincoln Parish | 390 | 20 | 48 | 1 965 | 18 | 137 | 5.0 | 31 | 9 | 8 |
| Dubberly village, Webster Parish | 148 | 11 | 30 | 1 963 | 2 | 70 | 5.4 | 7 | 10 | 17 |
| Dulac CDP, Terrebonne Parish | 1 149 | 118 | 70 | 1 973 | 95 | 355 | 4.8 | 159 | 20 | 12 |
| Duson town | 741 | 71 | 46 | 1 973 | 62 | 139 | 4.5 | 102 | 7 | 5 |
| Acadia Parish (part) | 122 | 12 | 2 | 1 980 | - | 12 | 4.1 | 5 | - | - |
| Lafayette Parish (part) | 619 | 59 | 44 | 1 971 | 62 | 127 | 4.6 | 97 | 7 | 5 |
| East Hodge village, Jackson Parish | 161 | 6 | 18 | 1 970 | 2 | 53 | 4.9 | 25 | 7 | 8 |
| Eastwood CDP, Bossier Parish | 1 372 | 170 | - | 1 976 | 140 | 743 | 5.6 | 160 | 123 | 115 |
| Eden Isle CDP, St. Tammany Parish | 3 172 | 633 | 13 | 1 988 | 152 | 1 570 | 5.5 | 370 | 7 | 21 |
| Edgard CDP, St. John the Baptist Parish | 905 | 42 | 116 | 1 968 | 23 | 376 | 5.2 | 72 | 10 | 4 |
| Edgefield village, Red River Parish | 97 | - | - | 1 969 | - | 52 | 5.6 | - | - | - |
| Elizabeth town, Allen Parish | 214 | 19 | 60 | 1 963 | 1 | 113 | 5.6 | 7 | 2 | 2 |
| Elmwood CDP, Jefferson Parish | 2 993 | 726 | 39 | 1 988 | 453 | 229 | 3.7 | 1 414 | 37 | 19 |
| Elton town, Jefferson Davis Parish | 579 | 26 | 65 | 1 963 | 14 | 211 | 5.1 | 35 | 15 | 11 |
| Empire CDP, Plaquemines Parish | 946 | 14 | 95 | 1 971 | 52 | 398 | 5.2 | 79 | 38 | 32 |
| Epps village, West Carroll Parish | 244 | 29 | 27 | 1 972 | - | 85 | 5.0 | 13 | 3 | 1 |
| Erath town, Vermilion Parish | 884 | 29 | 128 | 1 963 | 46 | 269 | 4.9 | 105 | 18 | 15 |
| Eros town, Jackson Parish | 89 | 12 | 14 | 1 975 | - | 14 | 4.8 | 4 | - | - |
| Estelle CDP, Jefferson Parish | 5 123 | 517 | 110 | 1 978 | 39 | 2 745 | 5.6 | 211 | 19 | 20 |
| Estherwood village, Acadia Parish | 317 | 32 | 24 | 1 961 | 2 | 102 | 4.9 | 32 | - | - |
| Eunice city | 4 651 | 227 | 418 | 1 968 | 217 | 1 485 | 4.9 | 614 | 30 | 35 |
| Acadia Parish (part) | 109 | 12 | - | 1 976 | - | 68 | 6.2 | 15 | - | - |
| St. Landry Parish (part) | 4 542 | 215 | 418 | 1 967 | 217 | 1 417 | 4.9 | 599 | 30 | 35 |
| Evergreen town, Avoyelles Parish | 151 | 30 | 28 | 1 976 | 8 | 51 | 4.8 | 31 | 3 | 4 |
| Farmerville town, Union Parish | 1 548 | 98 | 119 | 1 972 | 69 | 553 | 5.0 | 141 | 8 | 14 |
| Fenton village, Jefferson Davis Parish | 155 | 41 | 19 | 1 974 | 2 | 57 | 5.1 | 7 | - | 1 |
| Ferriday town, Concordia Parish | 1 500 | 83 | 109 | 1 966 | 95 | 572 | 5.1 | 175 | 23 | 24 |
| Fisher village, Sabine Parish | 108 | 3 | 36 | 1 964 | 5 | 51 | 5.4 | 5 | 3 | 3 |
| Florien village, Sabine Parish | 291 | 36 | 18 | 1 976 | 15 | 124 | 5.2 | 28 | 8 | 3 |
| Folsom village, St. Tammany Parish | 228 | 66 | 8 | 1 986 | 5 | 71 | 4.9 | 28 | - | - |
| Fordoche town, Pointe Coupee Parish | 372 | 48 | 13 | 1 974 | 13 | 141 | 5.1 | 26 | 6 | 6 |
| Forest village, West Carroll Parish | 105 | 5 | 10 | 1 971 | - | 39 | 5.2 | 7 | - | - |
| Forest Hill village, Rapides Parish | 180 | 27 | 17 | 1 970 | 4 | 75 | 5.3 | 9 | - | 2 |
| Fort Polk North CDP, Vernon Parish | 1 113 | 29 | 9 | 1 987 | 60 | 203 | 4.5 | 60 | - | - |
| Fort Polk South CDP, Vernon Parish | 2 885 | 56 | - | 1 974 | 163 | 1 447 | 5.5 | 174 | 10 | 10 |
| Franklin city, St. Mary Parish | 3 398 | 109 | 588 | 1 961 | 190 | 1 292 | 5.1 | 415 | 40 | 73 |
| Franklinton town, Washington Parish | 1 541 | 46 | 126 | 1 970 | 47 | 664 | 5.2 | 189 | 30 | 36 |
| French Settlement village, Livingston Parish | 442 | 57 | 62 | 1 977 | 21 | 160 | 5.1 | 35 | 5 | 12 |
| Galliano CDP, Lafourche Parish | 2 718 | 214 | 182 | 1 971 | 122 | 1 071 | 5.1 | 267 | 46 | 50 |
| Gardere CDP, East Baton Rouge Parish | 3 601 | 208 | 31 | 1 983 | 398 | 710 | 4.3 | 507 | 30 | 8 |
| Garyville CDP, St. John the Baptist Parish | 975 | 103 | 152 | 1 966 | 27 | 479 | 5.5 | 85 | 7 | 18 |
| Georgetown village, Grant Parish | 152 | 4 | 13 | 1 973 | 12 | 43 | 4.8 | 17 | 2 | 2 |
| Gibsland town, Bienville Parish | 563 | 37 | 60 | 1 970 | 28 | 255 | 5.3 | 85 | 13 | 11 |
| Gilbert village, Franklin Parish | 222 | 14 | 23 | 1 968 | 3 | 75 | 5.1 | 14 | 5 | 5 |
| Gilliam village, Caddo Parish | 80 | 4 | 26 | 1 955 | - | 31 | 5.1 | 8 | 3 | - |
| Glenmora town, Rapides Parish | 702 | 67 | 100 | 1 972 | 24 | 306 | 5.3 | 53 | 23 | 23 |
| Golden Meadow town, Lafourche Parish | 927 | 84 | 166 | 1 961 | 70 | 349 | 5.0 | 142 | 4 | 24 |
| Goldonna village, Natchitoches Parish | 192 | 26 | 13 | 1 971 | 2 | 83 | 5.3 | 5 | - | 1 |
| Gonzales city, Ascension Parish | 3 343 | 435 | 98 | 1 977 | 152 | 1 335 | 5.2 | 390 | - | 7 |
| Grambling town, Lincoln Parish | 1 411 | 102 | 26 | 1 976 | 46 | 485 | 4.7 | 154 | 22 | 22 |
| Gramercy town, St. James Parish | 1 162 | 116 | 68 | 1 971 | 22 | 514 | 5.3 | 50 | 26 | 24 |
| Grand Cane village, De Soto Parish | 108 | 4 | 26 | 1 964 | - | 36 | 5.1 | 2 | 7 | 7 |
| Grand Coteau town, St. Landry Parish | 418 | 20 | 73 | 1 967 | 7 | 170 | 5.1 | 35 | 3 | 5 |
| Grand Isle town, Jefferson Parish | 1 875 | 87 | 52 | 1 974 | 57 | 339 | 4.5 | 149 | 10 | 13 |
| Gray CDP, Terrebonne Parish | 1 781 | 280 | 24 | 1 980 | 78 | 526 | 5.0 | 166 | 6 | 31 |
| Grayson village, Caldwell Parish | 267 | 10 | 32 | 1 974 | 7 | 119 | 5.3 | 13 | 7 | 4 |
| Greensburg town, St. Helena Parish | 275 | 40 | 18 | 1 979 | 7 | 93 | 5.0 | 66 | 4 | 6 |
| Greenwood town, Caddo Parish | 1 019 | 158 | 63 | 1 983 | 27 | 443 | 5.3 | 124 | 41 | 29 |
| Gretna city, Jefferson Parish | 7 642 | 156 | 1 222 | 1 959 | 796 | 2 243 | 4.6 | 2 062 | 54 | 88 |
| Grosse Tete village, Iberville Parish | 285 | 27 | 35 | 1 976 | 4 | 132 | 5.3 | 26 | 29 | 22 |
| Gueydan town, Vermilion Parish | 731 | 34 | 112 | 1 961 | 18 | 282 | 5.1 | 60 | 2 | 2 |
| Hackberry CDP, Cameron Parish | 800 | 74 | 89 | 1 968 | 99 | 267 | 4.8 | 160 | 6 | 6 |
| Hahnville CDP, St. Charles Parish | 1 076 | 150 | 111 | 1 971 | 65 | 517 | 5.4 | 140 | 6 | 20 |
| Hall Summit village, Red River Parish | 122 | 15 | 16 | 1 973 | 1 | 57 | 5.4 | 1 | - | 2 |
| Hammond city, Tangipahoa Parish | 7 089 | 756 | 615 | 1 974 | 467 | 2 637 | 5.0 | 1 229 | 92 | 94 |
| Harahan city, Jefferson Parish | 4 124 | 111 | 117 | 1 963 | 88 | 2 261 | 5.7 | 271 | 22 | 19 |
| Harrisonburg village, Catahoula Parish | 148 | 4 | 13 | 1 966 | 10 | 51 | 4.7 | 25 | 8 | 8 |
| Harvey CDP, Jefferson Parish | 8 576 | 327 | 324 | 1 973 | 837 | 3 119 | 4.9 | 1 780 | 49 | 93 |
| Haughton town, Bossier Parish | 1 193 | 218 | 44 | 1 981 | 63 | 354 | 5.0 | 127 | 47 | 44 |
| Haynesville town, Claiborne Parish | 1 232 | 42 | 153 | 1 962 | 22 | 570 | 5.4 | 147 | 28 | 43 |
| Heflin village, Webster Parish | 108 | 8 | 18 | 1 966 | 2 | 42 | 5.2 | 7 | - | 3 |
| Henderson town, St. Martin Parish | 599 | 56 | 17 | 1 974 | 44 | 124 | 4.6 | 67 | 4 | 6 |
| Hessmer village, Avoyelles Parish | 298 | 37 | 15 | 1 977 | 20 | 98 | 4.9 | 54 | - | - |
| Hodge village, Jackson Parish | 277 | 2 | 88 | 1 954 | 10 | 136 | 5.5 | 27 | 4 | 4 |
| Homer town, Claiborne Parish | 1 715 | 23 | 216 | 1 962 | 28 | 767 | 5.3 | 173 | 34 | 23 |
| Hornbeck town, Vernon Parish | 226 | 19 | 26 | 1 974 | 11 | 91 | 5.2 | 14 | 1 | 1 |

Table 20. **Physical Housing Characteristics: 2000**—Con.

[Data based on a sample (except Tables 65-68). For information on confidentiality protection, coverage, sampling error, and nonsampling error, see Appendix G. For location of definitions, see "How to Use This Census Report"]

| State Parish Place | Total housing units | Year structure built: 1995 to March 2000 | Year structure built: 1939 or earlier | Year structure built: Median | Rooms: 1 or 2 | Rooms: 6 or more | Rooms: Median | No bedrooms or 1 bedroom | Lacking complete plumbing facilities | Lacking complete kitchen facilities |
|---|---|---|---|---|---|---|---|---|---|---|
| **PLACE**—Con. | | | | | | | | | | |
| Hosston village, Caddo Parish | 175 | 13 | 32 | 1 964 | 7 | 81 | 5.4 | 12 | 8 | 4 |
| Houma city, Terrebonne Parish | 12 422 | 999 | 1 152 | 1 967 | 762 | 5 506 | 5.3 | 1 827 | 142 | 193 |
| Ida village, Caddo Parish | 136 | - | 39 | 1 961 | - | 77 | 5.8 | - | - | - |
| Independence town, Tangipahoa Parish | 757 | 52 | 123 | 1 967 | 28 | 276 | 5.0 | 77 | 1 | 5 |
| Inniswold CDP, East Baton Rouge Parish | 2 166 | 607 | 17 | 1 979 | 135 | 1 173 | 5.7 | 289 | - | - |
| Iota town, Acadia Parish | 577 | 67 | 70 | 1 970 | 12 | 158 | 4.9 | 55 | 9 | 9 |
| Iowa town, Calcasieu Parish | 1 035 | 151 | 79 | 1 974 | 25 | 422 | 5.2 | 68 | 16 | 20 |
| Jackson town, East Feliciana Parish | 975 | 128 | 74 | 1 971 | 53 | 297 | 5.0 | 92 | 13 | 8 |
| Jamestown village, Bienville Parish | 69 | 2 | 9 | 1 963 | 7 | 36 | 5.6 | 10 | - | 1 |
| Jeanerette city, Iberia Parish | 2 242 | 135 | 356 | 1 965 | 51 | 1 069 | 5.4 | 187 | 42 | 32 |
| Jean Lafitte town, Jefferson Parish | 759 | 142 | 23 | 1 980 | 17 | 270 | 5.1 | 55 | 3 | 5 |
| Jefferson CDP, Jefferson Parish | 5 841 | 67 | 626 | 1 955 | 424 | 1 772 | 4.6 | 1 326 | 32 | 43 |
| Jena town, La Salle Parish | 1 233 | 104 | 59 | 1 971 | 28 | 592 | 5.4 | 78 | 5 | 4 |
| Jennings city, Jefferson Davis Parish | 4 555 | 233 | 505 | 1 965 | 164 | 1 843 | 5.2 | 575 | 108 | 129 |
| Jonesboro town, Jackson Parish | 1 847 | 51 | 210 | 1 959 | 117 | 793 | 5.2 | 294 | 28 | 54 |
| Jonesville town, Catahoula Parish | 1 029 | 33 | 104 | 1 972 | 40 | 441 | 5.2 | 108 | 21 | 14 |
| Junction City village | 286 | 14 | 31 | 1 963 | 22 | 110 | 5.1 | 30 | 5 | 5 |
| Claiborne Parish (part) | 47 | 6 | 6 | 1 971 | 3 | 23 | 5.5 | 3 | - | - |
| Union Parish (part) | 239 | 8 | 25 | 1 962 | 19 | 87 | 4.9 | 27 | 5 | 5 |
| Kaplan city, Vermilion Parish | 2 235 | 101 | 255 | 1 960 | 152 | 618 | 4.8 | 371 | 6 | 21 |
| Keachi town, De Soto Parish | 143 | 8 | 26 | 1 970 | 5 | 60 | 5.2 | 12 | 5 | 3 |
| Kenner city, Jefferson Parish | 27 378 | 797 | 262 | 1 975 | 1 995 | 11 938 | 5.2 | 4 509 | 184 | 163 |
| Kentwood town, Tangipahoa Parish | 986 | 59 | 185 | 1 964 | 35 | 474 | 5.4 | 90 | 41 | 40 |
| Kilbourne village, West Carroll Parish | 182 | 12 | 4 | 1 973 | 5 | 76 | 5.3 | 10 | 2 | 2 |
| Killian village, Livingston Parish | 615 | 91 | 13 | 1 983 | 8 | 217 | 5.1 | 29 | 14 | 14 |
| Killona CDP, St. Charles Parish | 281 | 43 | 35 | 1 974 | 11 | 111 | 5.1 | 17 | 5 | 5 |
| Kinder town, Allen Parish | 946 | 83 | 137 | 1 967 | 68 | 333 | 5.0 | 105 | 6 | 4 |
| Krotz Springs town, St. Landry Parish | 556 | 50 | 28 | 1 976 | 24 | 122 | 4.7 | 46 | 6 | 8 |
| Labadieville CDP, Assumption Parish | 715 | 45 | 67 | 1 972 | 6 | 247 | 4.9 | 52 | 7 | 7 |
| Lacombe CDP, St. Tammany Parish | 3 149 | 458 | 130 | 1 979 | 123 | 1 506 | 5.4 | 316 | 80 | 84 |
| Lafayette city, Lafayette Parish | 46 840 | 3 408 | 2 043 | 1 974 | 3 466 | 19 921 | 5.1 | 8 535 | 214 | 463 |
| Lafitte CDP, Jefferson Parish | 644 | 82 | 55 | 1 977 | 24 | 200 | 4.9 | 59 | 8 | 8 |
| Lake Arthur town, Jefferson Davis Parish | 1 349 | 64 | 173 | 1 964 | 68 | 482 | 5.0 | 161 | 33 | 42 |
| Lake Charles city, Calcasieu Parish | 31 311 | 2 036 | 2 695 | 1 964 | 1 861 | 13 090 | 5.1 | 5 525 | 271 | 386 |
| Lake Providence town, East Carroll Parish | 1 899 | 93 | 113 | 1 968 | 77 | 701 | 5.1 | 288 | 17 | 36 |
| Laplace CDP, St. John the Baptist Parish | 9 868 | 997 | 117 | 1 981 | 375 | 5 112 | 5.6 | 654 | 26 | 64 |
| Larose CDP, Lafourche Parish | 2 611 | 316 | 147 | 1 974 | 133 | 1 161 | 5.3 | 185 | 52 | 45 |
| Lecompte town, Rapides Parish | 593 | 27 | 106 | 1 960 | 19 | 271 | 5.3 | 55 | 5 | 9 |
| Leesville city, Vernon Parish | 3 387 | 59 | 245 | 1 971 | 392 | 1 218 | 4.9 | 826 | 7 | 55 |
| Leonville town, St. Landry Parish | 380 | 26 | 27 | 1 974 | 12 | 122 | 5.0 | 23 | 2 | 4 |
| Lillie village, Union Parish | 62 | 9 | 3 | 1 966 | 1 | 26 | 5.2 | 3 | 1 | 1 |
| Lisbon village, Claiborne Parish | 93 | - | 24 | 1 957 | 2 | 59 | 5.9 | 2 | - | - |
| Livingston town, Livingston Parish | 610 | 76 | 39 | 1 973 | 37 | 262 | 5.2 | 97 | - | 11 |
| Livonia town, Pointe Coupee Parish | 545 | 60 | 10 | 1 978 | 23 | 189 | 5.1 | 44 | 11 | 7 |
| Lockport town, Lafourche Parish | 1 066 | 97 | 109 | 1 965 | 62 | 410 | 5.0 | 159 | 7 | 5 |
| Logansport town, De Soto Parish | 784 | 32 | 63 | 1 971 | 16 | 303 | 5.1 | 93 | 17 | 19 |
| Longstreet village, De Soto Parish | 85 | 10 | 7 | 1 973 | 3 | 35 | 5.0 | 11 | 9 | 9 |
| Loreauville village, Iberia Parish | 367 | 5 | 60 | 1 963 | 22 | 119 | 4.9 | 47 | 4 | 6 |
| Lucky village, Bienville Parish | 158 | 13 | 11 | 1 973 | 10 | 51 | 4.9 | 16 | 16 | 13 |
| Luling CDP, St. Charles Parish | 4 116 | 380 | 66 | 1 976 | 68 | 2 776 | 6.2 | 179 | 60 | 60 |
| Lutcher town, St. James Parish | 1 372 | 68 | 85 | 1 972 | 12 | 687 | 5.5 | 132 | 13 | 13 |
| Lydia CDP, Iberia Parish | 407 | 18 | 57 | 1 974 | - | 136 | 5.1 | 9 | - | - |
| McNary village, Rapides Parish | 86 | 12 | 14 | 1 974 | - | 47 | 5.7 | - | 3 | 3 |
| Madisonville town, St. Tammany Parish | 340 | 41 | 149 | 1 952 | 16 | 149 | 5.3 | 34 | 10 | 12 |
| Mamou town, Evangeline Parish | 1 613 | 19 | 132 | 1 969 | 174 | 456 | 4.7 | 266 | 15 | 82 |
| Mandeville city, St. Tammany Parish | 4 707 | 894 | 389 | 1 983 | 286 | 2 416 | 5.6 | 610 | - | - |
| Mangham town, Richland Parish | 267 | 4 | 33 | 1 969 | 2 | 91 | 5.0 | 10 | - | - |
| Mansfield city, De Soto Parish | 2 381 | 54 | 287 | 1 965 | 105 | 912 | 5.1 | 261 | 45 | 56 |
| Mansura town, Avoyelles Parish | 665 | 41 | 73 | 1 971 | 22 | 233 | 5.0 | 100 | 20 | 14 |
| Many town, Sabine Parish | 1 287 | 85 | 133 | 1 967 | 50 | 526 | 5.1 | 187 | 32 | 29 |
| Maringouin town, Iberville Parish | 456 | 16 | 28 | 1 969 | 14 | 202 | 5.3 | 60 | 7 | 14 |
| Marion town, Union Parish | 380 | 40 | 39 | 1 972 | 12 | 154 | 5.1 | 55 | - | 6 |
| Marksville city, Avoyelles Parish | 2 211 | 141 | 173 | 1 971 | 56 | 944 | 5.2 | 315 | 17 | 19 |
| Marrero CDP, Jefferson Parish | 13 043 | 298 | 633 | 1 970 | 895 | 5 388 | 5.2 | 2 008 | 112 | 92 |
| Martin village, Red River Parish | 244 | 27 | 23 | 1 975 | 2 | 121 | 5.5 | 4 | - | - |
| Mathews CDP, Lafourche Parish | 726 | 75 | 42 | 1 975 | 27 | 284 | 5.1 | 65 | - | 5 |
| Maurice village, Vermilion Parish | 295 | 52 | 37 | 1 972 | 8 | 105 | 5.0 | 32 | - | - |
| Melville town, St. Landry Parish | 636 | 15 | 99 | 1 964 | 21 | 230 | 5.0 | 75 | 32 | 29 |
| Meraux CDP, St. Bernard Parish | 3 828 | 360 | 38 | 1 979 | 215 | 1 820 | 5.4 | 445 | 26 | 18 |
| Mermentau village, Acadia Parish | 349 | 30 | 63 | 1 967 | 30 | 107 | 4.9 | 50 | 3 | 2 |
| Mer Rouge village, Morehouse Parish | 302 | 37 | 63 | 1 967 | 12 | 125 | 5.0 | 56 | 13 | 17 |
| Merrydale CDP, East Baton Rouge Parish | 3 503 | 135 | 33 | 1 970 | 176 | 1 625 | 5.4 | 282 | 80 | 88 |
| Merryville town, Beauregard Parish | 468 | 17 | 66 | 1 966 | 11 | 182 | 5.1 | 55 | 7 | 11 |
| Metairie CDP, Jefferson Parish | 67 081 | 1 321 | 1 972 | 1 968 | 5 434 | 31 449 | 5.3 | 12 735 | 248 | 270 |
| Midway CDP, La Salle Parish | 574 | 73 | 32 | 1 974 | 15 | 184 | 5.1 | 45 | 6 | - |
| Minden city, Webster Parish | 5 763 | 163 | 475 | 1 965 | 220 | 2 336 | 5.2 | 804 | 45 | 47 |
| Monroe city, Ouachita Parish | 21 319 | 614 | 1 406 | 1 967 | 1 602 | 8 600 | 5.1 | 4 131 | 211 | 331 |
| Montegut CDP, Terrebonne Parish | 621 | 40 | 40 | 1 972 | 41 | 188 | 4.8 | 65 | 20 | 13 |
| Montgomery town, Grant Parish | 391 | 36 | 28 | 1 969 | 17 | 138 | 5.0 | 28 | 7 | 11 |
| Monticello CDP, East Baton Rouge Parish | 1 670 | 63 | - | 1 978 | 6 | 980 | 5.7 | 36 | - | - |
| Montpelier village, St. Helena Parish | 105 | 13 | 8 | 1 974 | 4 | 40 | 5.2 | 10 | 2 | 2 |
| Montz CDP, St. Charles Parish | 388 | 64 | 19 | 1 983 | 11 | 170 | 5.4 | 18 | - | - |
| Mooringsport town, Caddo Parish | 392 | 25 | 60 | 1 961 | 9 | 163 | 5.3 | 24 | 5 | 19 |
| Moreauville village, Avoyelles Parish | 404 | 46 | 35 | 1 973 | 12 | 171 | 5.2 | 51 | 5 | 5 |
| Morgan City city, St. Mary Parish | 5 713 | 125 | 718 | 1 964 | 235 | 2 472 | 5.2 | 695 | 38 | 112 |
| Morganza village, Pointe Coupee Parish | 307 | 5 | 50 | 1 956 | 10 | 125 | 5.1 | 44 | 2 | 6 |
| Morse village, Acadia Parish | 318 | 29 | 54 | 1 964 | 6 | 98 | 5.0 | 33 | 2 | 10 |
| Moss Bluff CDP, Calcasieu Parish | 3 984 | 932 | 88 | 1 982 | 39 | 1 948 | 5.5 | 113 | 10 | 6 |

Table 20. **Physical Housing Characteristics: 2000**—Con.

[Data based on a sample (except Tables 65-68). For information on confidentiality protection, coverage, sampling error, and nonsampling error, see Appendix G.
For location of definitions, see "How to Use This Census Report"]

| State<br>Parish<br>Place | Total housing units | Year structure built | | | Rooms | | | No bedrooms or 1 bedroom | Lacking complete plumbing facilities | Lacking complete kitchen facilities |
|---|---|---|---|---|---|---|---|---|---|---|
| | | 1995 to March 2000 | 1939 or earlier | Median | 1 or 2 | 6 or more | Median | | | |
| **PLACE**—Con. | | | | | | | | | | |
| Mound village, Madison Parish | 7 | - | 5 | 1940- | - | 7 | 9.0+ | - | - | - |
| Mount Lebanon town, Bienville Parish | 35 | 2 | 9 | 1 965 | - | 16 | 5.4 | - | - | - |
| Napoleonville village, Assumption Parish | 292 | 6 | 62 | 1 957 | 19 | 141 | 5.4 | 45 | 3 | 4 |
| Natalbany CDP, Tangipahoa Parish | 826 | 154 | 38 | 1 982 | 98 | 228 | 4.4 | 177 | 8 | 8 |
| Natchez village, Natchitoches Parish | 262 | 26 | 18 | 1 977 | 10 | 74 | 4.7 | 31 | 17 | 17 |
| Natchitoches city, Natchitoches Parish | 6 709 | 487 | 629 | 1 971 | 308 | 2 807 | 5.1 | 1 249 | 39 | 33 |
| Newellton town, Tensas Parish | 596 | 9 | 43 | 1 970 | 22 | 243 | 5.2 | 79 | 3 | 7 |
| New Iberia city, Iberia Parish | 12 915 | 841 | 1 269 | 1 965 | 722 | 4 933 | 5.0 | 1 867 | 188 | 208 |
| New Llano town, Vernon Parish | 1 029 | 61 | 13 | 1 979 | 27 | 375 | 5.1 | 113 | 6 | 15 |
| New Orleans city, Orleans Parish | 215 091 | 3 636 | 63 779 | 1 954 | 19 992 | 73 164 | 4.7 | 54 546 | 4 762 | 6 393 |
| New Roads city, Pointe Coupee Parish | 2 057 | 79 | 282 | 1 966 | 134 | 852 | 5.2 | 342 | 31 | 25 |
| New Sarpy CDP, St. Charles Parish | 595 | 39 | 43 | 1 970 | 23 | 290 | 5.4 | 45 | - | - |
| Noble village, Sabine Parish | 109 | 18 | 13 | 1 982 | 8 | 32 | 4.8 | 16 | 6 | 4 |
| Norco CDP, St. Charles Parish | 1 415 | 79 | 110 | 1 964 | 24 | 770 | 5.6 | 78 | 8 | 16 |
| North Hodge village, Jackson Parish | 211 | 9 | 4 | 1 972 | 6 | 60 | 4.8 | 34 | 5 | 5 |
| North Vacherie CDP, St. James Parish | 846 | 90 | 45 | 1 976 | 25 | 449 | 5.7 | 54 | 13 | 13 |
| Norwood village, East Feliciana Parish | 161 | 10 | 19 | 1 972 | 7 | 60 | 4.8 | 26 | - | - |
| Oakdale city, Allen Parish | 2 506 | 63 | 173 | 1 967 | 177 | 1 012 | 5.1 | 359 | 66 | 52 |
| Oak Grove town, West Carroll Parish | 907 | 22 | 70 | 1 969 | 40 | 340 | 5.0 | 141 | 18 | 22 |
| Oak Hills Place CDP, East Baton Rouge Parish | 3 131 | 700 | 9 | 1 986 | 62 | 2 166 | 6.8 | 163 | - | - |
| Oak Ridge village, Morehouse Parish | 66 | - | 21 | 1 956 | 2 | 44 | 6.0 | 2 | - | - |
| Oberlin town, Allen Parish | 784 | 63 | 49 | 1 970 | 30 | 356 | 5.3 | 73 | 11 | 27 |
| Oil City town, Caddo Parish | 536 | 27 | 44 | 1 972 | 22 | 189 | 5.0 | 92 | 12 | 16 |
| Old Jefferson CDP, East Baton Rouge Parish | 2 090 | 234 | 9 | 1 983 | 12 | 1 133 | 5.7 | 12 | 18 | 9 |
| Olla town, La Salle Parish | 685 | 19 | 31 | 1 971 | 13 | 264 | 5.1 | 52 | 9 | 8 |
| Opelousas city, St. Landry Parish | 9 891 | 370 | 943 | 1 966 | 747 | 3 190 | 4.8 | 1 539 | 118 | 142 |
| Paincourtville CDP, Assumption Parish | 331 | 40 | 35 | 1 963 | - | 129 | 5.1 | 7 | - | - |
| Palmetto village, St. Landry Parish | 106 | - | 7 | 1 967 | 13 | 30 | 4.7 | 16 | 4 | 6 |
| Paradis CDP, St. Charles Parish | 522 | 48 | 26 | 1 979 | 5 | 205 | 5.2 | 38 | 2 | 2 |
| Parks village, St. Martin Parish | 265 | 12 | 55 | 1 965 | 3 | 74 | 4.5 | 25 | 2 | 3 |
| Patterson city, St. Mary Parish | 2 064 | 212 | 135 | 1 975 | 39 | 740 | 5.0 | 195 | 17 | 34 |
| Pearl River town, St. Tammany Parish | 794 | 115 | 56 | 1 976 | 25 | 341 | 5.3 | 48 | 4 | 4 |
| Pierre Part CDP, Assumption Parish | 1 445 | 204 | 120 | 1 978 | 81 | 495 | 5.0 | 146 | 53 | 68 |
| Pine Prairie village, Evangeline Parish | 364 | 16 | 42 | 1 973 | 22 | 110 | 4.9 | 31 | 1 | 2 |
| Pineville city, Rapides Parish | 5 500 | 264 | 322 | 1 968 | 413 | 2 021 | 5.0 | 884 | 36 | 84 |
| Pioneer village, West Carroll Parish | 76 | 2 | 10 | 1 965 | 1 | 31 | 5.2 | 5 | 5 | 3 |
| Plain Dealing town, Bossier Parish | 482 | 27 | 55 | 1 967 | 23 | 207 | 5.2 | 46 | 26 | 20 |
| Plaquemine city, Iberville Parish | 2 826 | 110 | 715 | 1 956 | 85 | 1 226 | 5.3 | 287 | 16 | 45 |
| Plaucheville village, Avoyelles Parish | 141 | 11 | 14 | 1 975 | 2 | 47 | 4.8 | 27 | - | - |
| Pleasant Hill village, Sabine Parish | 345 | 26 | 47 | 1 971 | 4 | 120 | 5.0 | 47 | 12 | 12 |
| Pollock town, Grant Parish | 193 | 6 | 25 | 1 964 | 10 | 77 | 5.2 | 25 | 9 | 13 |
| Ponchatoula city, Tangipahoa Parish | 2 180 | 95 | 273 | 1 967 | 83 | 837 | 5.1 | 284 | 10 | 6 |
| Port Allen city, West Baton Rouge Parish | 2 153 | 65 | 212 | 1 964 | 75 | 894 | 5.2 | 212 | 31 | 28 |
| Port Barre town, St. Landry Parish | 956 | 91 | 42 | 1 971 | 49 | 276 | 4.9 | 102 | 12 | 19 |
| Port Sulphur CDP, Plaquemines Parish | 1 191 | 63 | 75 | 1 968 | 26 | 560 | 5.4 | 55 | 36 | 25 |
| Port Vincent village, Livingston Parish | 295 | 40 | 15 | 1 973 | 23 | 106 | 5.0 | 44 | 10 | 1 |
| Powhatan village, Natchitoches Parish | 86 | 6 | - | 1 964 | - | 33 | 5.1 | 10 | 10 | 7 |
| Poydras CDP, St. Bernard Parish | 1 484 | 84 | 45 | 1 977 | 28 | 470 | 4.9 | 125 | 10 | 10 |
| Prien CDP, Calcasieu Parish | 2 721 | 840 | 43 | 1 987 | 24 | 1 693 | 6.1 | 108 | 17 | 11 |
| Provencal village, Natchitoches Parish | 299 | 45 | 28 | 1 976 | 9 | 95 | 5.0 | 22 | 2 | 4 |
| Quitman village, Jackson Parish | 71 | 4 | 9 | 1 963 | 2 | 40 | 5.7 | 2 | - | - |
| Raceland CDP, Lafourche Parish | 3 860 | 244 | 350 | 1 971 | 86 | 1 634 | 5.3 | 253 | 44 | 53 |
| Rayne city, Acadia Parish | 3 487 | 153 | 384 | 1 963 | 99 | 1 378 | 5.1 | 387 | 46 | 62 |
| Rayville town, Richland Parish | 1 630 | 60 | 169 | 1 969 | 117 | 569 | 5.0 | 250 | 23 | 26 |
| Red Chute CDP, Bossier Parish | 2 270 | 196 | 26 | 1 980 | 181 | 1 261 | 5.7 | 190 | 55 | 66 |
| Reeves village, Allen Parish | 85 | 5 | 16 | 1 966 | 8 | 30 | 5.0 | 15 | - | - |
| Reserve CDP, St. John the Baptist Parish | 3 414 | 231 | 281 | 1 974 | 95 | 1 557 | 5.4 | 238 | 19 | 35 |
| Richmond village, Madison Parish | 196 | 21 | 3 | 1 976 | 4 | 94 | 5.4 | 4 | - | - |
| Richwood town, Ouachita Parish | 573 | 60 | 17 | 1 980 | 36 | 198 | 5.0 | 80 | 13 | 11 |
| Ridgecrest town, Concordia Parish | 307 | 2 | 2 | 1 959 | - | 105 | 5.2 | 2 | 1 | 3 |
| Ringgold town, Bienville Parish | 746 | 30 | 66 | 1 970 | 15 | 312 | 5.2 | 63 | 10 | 8 |
| River Ridge CDP, Jefferson Parish | 6 338 | 202 | 81 | 1 967 | 361 | 3 477 | 5.7 | 1 068 | 17 | 60 |
| Robeline village, Natchitoches Parish | 108 | 12 | 18 | 1 973 | 5 | 34 | 4.9 | 14 | 4 | 2 |
| Rodessa village, Caddo Parish | 127 | 13 | 13 | 1 968 | 7 | 32 | 4.7 | 18 | 2 | 3 |
| Rosedale village, Iberville Parish | 306 | 30 | 57 | 1 970 | 10 | 134 | 5.3 | 30 | 17 | 17 |
| Roseland town, Tangipahoa Parish | 479 | 52 | 61 | 1 975 | 6 | 131 | 4.9 | 28 | 27 | 16 |
| Rosepine town, Vernon Parish | 580 | 28 | 14 | 1 979 | 18 | 194 | 4.9 | 71 | 11 | 18 |
| Ruston city, Lincoln Parish | 8 453 | 1 038 | 477 | 1 974 | 743 | 3 025 | 4.8 | 1 571 | 42 | 77 |
| St. Francisville town, West Feliciana Parish | 796 | 62 | 99 | 1 972 | 47 | 324 | 5.1 | 99 | 3 | 4 |
| St. Gabriel town, Iberville Parish | 982 | 100 | 92 | 1 975 | 25 | 463 | 5.4 | 97 | 40 | 34 |
| St. Joseph town, Tensas Parish | 606 | 12 | 133 | 1 963 | 8 | 269 | 5.3 | 52 | 28 | 25 |
| St. Martinville city, St. Martin Parish | 2 708 | 221 | 270 | 1 972 | 107 | 968 | 5.0 | 398 | 11 | 11 |
| St. Rose CDP, St. Charles Parish | 2 397 | 91 | 44 | 1 978 | 155 | 1 094 | 5.3 | 388 | 50 | 34 |
| Saline village, Bienville Parish | 133 | 19 | 21 | 1 965 | 1 | 68 | 5.5 | 1 | 4 | 3 |
| Sarepta town, Webster Parish | 406 | 34 | 19 | 1 968 | 4 | 188 | 5.4 | 19 | 10 | 8 |
| Schriever CDP, Terrebonne Parish | 2 119 | 343 | 40 | 1 979 | 112 | 889 | 5.2 | 192 | 31 | 30 |
| Scott city, Lafayette Parish | 3 065 | 509 | 120 | 1 981 | 152 | 1 084 | 5.0 | 205 | 23 | 30 |
| Shenandoah CDP, East Baton Rouge Parish | 6 038 | 598 | 17 | 1 985 | 78 | 4 627 | 6.9 | 186 | 22 | 22 |
| Shongaloo village, Webster Parish | 76 | 8 | 7 | 1 968 | 2 | 42 | 5.7 | 2 | - | - |
| Shreveport city | 86 921 | 3 525 | 6 800 | 1 967 | 4 981 | 36 094 | 5.2 | 15 089 | 909 | 1 591 |
| Bossier Parish (part) | 530 | 145 | - | 1 990 | 122 | 62 | 3.7 | 252 | - | - |
| Caddo Parish (part) | 86 391 | 3 380 | 6 800 | 1 967 | 4 859 | 36 032 | 5.2 | 14 837 | 909 | 1 591 |
| Sibley town, Webster Parish | 465 | 60 | 47 | 1 974 | 4 | 204 | 5.3 | 13 | 5 | 10 |
| Sicily Island village, Catahoula Parish | 242 | 8 | 18 | 1 966 | - | 121 | 5.5 | 25 | 11 | 9 |
| Sikes village, Winn Parish | 63 | 2 | 8 | 1 962 | 2 | 25 | 5.2 | 4 | 1 | 1 |
| Simmesport town, Avoyelles Parish | 821 | 49 | 54 | 1 971 | 23 | 284 | 5.0 | 88 | 13 | 21 |
| Simpson village, Vernon Parish | 266 | 25 | 18 | 1 973 | 7 | 159 | 5.8 | 9 | 12 | 15 |
| Simsboro village, Lincoln Parish | 341 | 51 | 47 | 1 977 | 20 | 120 | 5.1 | 43 | 14 | 8 |
| Slaughter village, East Feliciana Parish | 392 | 45 | 72 | 1 976 | 1 | 246 | 5.9 | 16 | 3 | - |

Table 20. **Physical Housing Characteristics: 2000**—Con.

[Data based on a sample (except Tables 65-68). For information on confidentiality protection, coverage, sampling error, and nonsampling error, see Appendix G. For location of definitions, see "How to Use This Census Report"]

| State Parish Place | Total housing units | Year structure built: 1995 to March 2000 | Year structure built: 1939 or earlier | Year structure built: Median | Rooms: 1 or 2 | Rooms: 6 or more | Rooms: Median | No bedrooms or 1 bedroom | Lacking complete plumbing facilities | Lacking complete kitchen facilities |
|---|---|---|---|---|---|---|---|---|---|---|
| **PLACE**—Con. | | | | | | | | | | |
| Slidell city, St. Tammany Parish | 10 103 | 622 | 330 | 1 973 | 211 | 6 290 | 6.0 | 628 | 31 | 59 |
| Sorrento town, Ascension Parish | 515 | 66 | 43 | 1 974 | 7 | 164 | 5.0 | 48 | 34 | 34 |
| South Mansfield village, De Soto Parish | 172 | 12 | 16 | 1 982 | 11 | 37 | 4.5 | 47 | 4 | 6 |
| South Vacherie CDP, St. James Parish | 1 312 | 103 | 54 | 1 974 | 58 | 677 | 5.6 | 113 | 6 | 5 |
| Spearsville village, Union Parish | 86 | 4 | 14 | 1 961 | - | 43 | 5.5 | 12 | 3 | 3 |
| Springfield town, Livingston Parish | 196 | 22 | 26 | 1 976 | 7 | 80 | 5.1 | 15 | 7 | 9 |
| Springhill city, Webster Parish | 2 495 | 97 | 168 | 1 962 | 63 | 1 159 | 5.4 | 235 | 23 | 17 |
| Stanley village, De Soto Parish | 62 | - | 22 | 1 961 | - | 31 | 5.5 | - | - | - |
| Sterlington town, Ouachita Parish | 535 | 32 | 16 | 1 969 | 12 | 228 | 5.3 | 38 | - | 2 |
| Stonewall town, De Soto Parish | 706 | 192 | 23 | 1 985 | 18 | 327 | 5.4 | 48 | 20 | 17 |
| Sulphur city, Calcasieu Parish | 8 690 | 783 | 508 | 1 970 | 418 | 3 919 | 5.3 | 908 | 6 | 76 |
| Sun village, St. Tammany Parish | 217 | 24 | 9 | 1 979 | 7 | 83 | 5.1 | 11 | 18 | 15 |
| Sunset town, St. Landry Parish | 974 | 119 | 104 | 1 977 | 72 | 369 | 5.1 | 117 | 12 | 8 |
| Supreme CDP, Assumption Parish | 343 | 10 | 19 | 1 973 | 35 | 121 | 4.7 | 44 | 8 | - |
| Swartz CDP, Ouachita Parish | 1 635 | 262 | 80 | 1 979 | 23 | 805 | 5.5 | 92 | 9 | 15 |
| Taft CDP, St. Charles Parish | - | - | - | - | - | - | - | - | - | - |
| Tallulah city, Madison Parish | 3 236 | 75 | 221 | 1 968 | 169 | 1 134 | 5.1 | 434 | 86 | 131 |
| Tangipahoa village, Tangipahoa Parish | 282 | 11 | 10 | 1 970 | 10 | 74 | 4.9 | 31 | 8 | 9 |
| Terrytown CDP, Jefferson Parish | 9 669 | 41 | 67 | 1 973 | 646 | 4 439 | 5.3 | 1 744 | 145 | 93 |
| Thibodaux city, Lafourche Parish | 6 057 | 380 | 701 | 1 964 | 526 | 1 974 | 4.7 | 1 357 | 30 | 36 |
| Tickfaw village, Tangipahoa Parish | 268 | 38 | 11 | 1 982 | 30 | 62 | 4.8 | 46 | - | 3 |
| Timberlane CDP, Jefferson Parish | 4 165 | 51 | 30 | 1 975 | 167 | 2 666 | 6.2 | 508 | 43 | 23 |
| Tullos town | 211 | 9 | 12 | 1 966 | 3 | 84 | 5.2 | 12 | 3 | 5 |
| La Salle Parish (part) | 211 | 9 | 12 | 1 966 | 3 | 84 | 5.2 | 12 | 3 | 5 |
| Winn Parish (part) | - | - | - | - | - | - | - | - | - | - |
| Turkey Creek village, Evangeline Parish | 152 | 19 | 7 | 1 978 | 2 | 47 | 4.7 | 9 | 5 | - |
| Urania town, La Salle Parish | 305 | 13 | 49 | 1 956 | 3 | 133 | 5.3 | 13 | 4 | - |
| Varnado village, Washington Parish | 173 | 17 | 11 | 1 977 | 11 | 62 | 5.0 | 28 | - | - |
| Vidalia town, Concordia Parish | 1 938 | 34 | 119 | 1 965 | 43 | 957 | 5.5 | 106 | 40 | 46 |
| Vienna town, Lincoln Parish | 167 | 5 | 15 | 1 978 | 8 | 116 | 6.4 | 9 | 2 | 2 |
| Village St. George CDP, East Baton Rouge Parish | 2 640 | 306 | - | 1 980 | 24 | 1 558 | 5.8 | 92 | 31 | 7 |
| Ville Platte city, Evangeline Parish | 3 540 | 92 | 280 | 1 968 | 400 | 966 | 4.6 | 563 | 73 | 102 |
| Vinton town, Calcasieu Parish | 1 446 | 140 | 223 | 1 968 | 69 | 497 | 5.0 | 131 | 34 | 44 |
| Violet CDP, St. Bernard Parish | 2 881 | 129 | 38 | 1 979 | 69 | 1 111 | 5.2 | 197 | 26 | 33 |
| Vivian town, Caddo Parish | 1 820 | 73 | 198 | 1 968 | 44 | 631 | 5.0 | 191 | 45 | 55 |
| Waggaman CDP, Jefferson Parish | 3 097 | 94 | 34 | 1 973 | 6 | 1 699 | 5.6 | 63 | 19 | 45 |
| Walker town, Livingston Parish | 1 991 | 535 | 7 | 1 986 | - | 770 | 5.2 | 74 | 11 | 10 |
| Wallace CDP, St. John the Baptist Parish | 191 | 6 | 18 | 1 973 | 9 | 114 | 6.0 | 9 | - | 8 |
| Washington town, St. Landry Parish | 534 | 22 | 81 | 1 967 | 21 | 151 | 4.8 | 66 | 11 | 11 |
| Waterproof town, Tensas Parish | 429 | 15 | 39 | 1 960 | 18 | 149 | 5.0 | 62 | 5 | 9 |
| Welsh town, Jefferson Davis Parish | 1 371 | 124 | 184 | 1 965 | 32 | 619 | 5.3 | 100 | 13 | 25 |
| West Ferriday CDP, Concordia Parish | 637 | 47 | 38 | 1 974 | 24 | 197 | 4.8 | 105 | 6 | - |
| Westlake city, Calcasieu Parish | 1 896 | 171 | 84 | 1 969 | 64 | 943 | 5.5 | 198 | 17 | 9 |
| Westminster CDP, East Baton Rouge Parish | 1 083 | 40 | 11 | 1 971 | 15 | 775 | 6.3 | 15 | - | - |
| West Monroe city, Ouachita Parish | 6 300 | 377 | 544 | 1 965 | 313 | 2 449 | 5.1 | 912 | 84 | 67 |
| Westwego city, Jefferson Parish | 4 551 | 58 | 523 | 1 962 | 530 | 1 139 | 4.6 | 1 101 | 75 | 76 |
| White Castle town, Iberville Parish | 769 | 29 | 115 | 1 966 | 42 | 241 | 4.9 | 100 | 10 | 20 |
| Wilson village, East Feliciana Parish | 281 | 20 | 13 | 1 977 | 11 | 107 | 5.1 | 33 | 2 | 24 |
| Winnfield city, Winn Parish | 2 581 | 190 | 206 | 1 966 | 72 | 1 149 | 5.3 | 253 | 35 | 123 |
| Winnsboro city, Franklin Parish | 2 145 | 34 | 97 | 1 971 | 127 | 767 | 5.0 | 287 | 9 | 24 |
| Wisner town, Franklin Parish | 447 | 12 | 60 | 1 965 | 17 | 181 | 5.2 | 36 | 5 | 8 |
| Woodmere CDP, Jefferson Parish | 3 892 | 46 | 31 | 1 979 | 49 | 2 717 | 6.4 | 116 | 28 | 9 |
| Woodworth town, Rapides Parish | 414 | 81 | 13 | 1 982 | 5 | 205 | 5.5 | 13 | 6 | 2 |
| Youngsville town, Lafayette Parish | 1 476 | 463 | 122 | 1 986 | 95 | 623 | 5.2 | 168 | - | 8 |
| Zachary city, East Baton Rouge Parish | 4 144 | 698 | 104 | 1 981 | 118 | 2 174 | 5.6 | 246 | 56 | 66 |
| Zwolle town, Sabine Parish | 734 | 58 | 71 | 1 971 | 17 | 243 | 5.0 | 71 | 11 | 20 |

# Table 21. **Fuels and Equipment Characteristics: 2000**

[Data based on a sample (except Tables 65-68). For information on confidentiality protection, coverage, sampling error, and nonsampling error, see Appendix G.
For location of definitions, see "How to Use This Census Report"]

| State<br>Parish<br>Parish Subdivision<br>Place | Occupied housing units | House heating fuel | | | | | Vehicles available | | | Percent no telephone service available |
|---|---|---|---|---|---|---|---|---|---|---|
| | | Utility gas | Electricity | Fuel oil, kerosene, etc. | Coal or coke, wood, solar energy, or other fuel | None | None | 1 | 2 or more | |
| **The State** | **1 656 053** | **776 540** | **774 936** | **2 492** | **14 910** | **5 494** | **196 305** | **613 285** | **846 463** | **4.2** |
| Acadia Parish | 21 142 | 10 141 | 9 414 | 84 | 188 | 20 | 2 352 | 7 666 | 11 124 | 6.0 |
| District 1 | 2 384 | 1 863 | 513 | - | - | - | 488 | 1 047 | 849 | 6.4 |
| Crowley city (part) | 2 384 | 1 863 | 513 | - | - | - | 488 | 1 047 | 849 | 6.4 |
| District 2 | 2 728 | 1 304 | 1 293 | 10 | 7 | - | 274 | 922 | 1 532 | 4.0 |
| Crowley city (part) | 1 306 | 877 | 414 | - | - | - | 164 | 418 | 724 | 3.4 |
| District 3 | 2 636 | 1 403 | 998 | 12 | 28 | 3 | 244 | 1 045 | 1 347 | 5.5 |
| Crowley city (part) | 901 | 687 | 187 | - | - | - | 118 | 405 | 378 | 5.9 |
| Estherwood village | 293 | 186 | 95 | - | 2 | 3 | 20 | 108 | 165 | 6.8 |
| Mermentau village | 281 | 199 | 76 | 2 | - | - | 34 | 125 | 122 | 6.4 |
| Morse village | 285 | 179 | 99 | - | - | - | 24 | 144 | 117 | 11.2 |
| District 4 | 2 693 | 1 513 | 1 070 | 12 | 13 | - | 231 | 1 002 | 1 460 | 5.3 |
| Crowley city (part) | 704 | 521 | 164 | - | - | - | 133 | 295 | 276 | 9.1 |
| Rayne city (part) | 868 | 641 | 222 | - | - | - | 57 | 364 | 447 | 2.5 |
| District 5 | 2 683 | 1 853 | 775 | 3 | 3 | 6 | 491 | 1 004 | 1 188 | 11.0 |
| Duson town (part) | 103 | 6 | 78 | 3 | 3 | - | 13 | 51 | 39 | 7.8 |
| Rayne city (part) | 2 320 | 1 804 | 503 | - | - | 6 | 472 | 842 | 1 006 | 11.4 |
| District 6 | 2 810 | 737 | 1 754 | - | 26 | 7 | 325 | 911 | 1 574 | 7.1 |
| Church Point town (part) | 913 | 439 | 466 | - | - | - | 195 | 299 | 419 | 10.3 |
| District 7 | 2 572 | 826 | 1 417 | 17 | 57 | - | 166 | 889 | 1 517 | 4.8 |
| Church Point town (part) | 757 | 531 | 212 | - | - | - | 111 | 325 | 321 | 8.9 |
| District 8 | 2 636 | 642 | 1 594 | 30 | 54 | 4 | 133 | 846 | 1 657 | 4.3 |
| Basile town (part) | - | - | - | - | - | - | - | - | - | (X) |
| Eunice city (part) | 109 | 32 | 77 | - | - | - | - | 36 | 73 | - |
| Iota town | 519 | 241 | 266 | 10 | - | 2 | 53 | 209 | 257 | 6.0 |
| Allen Parish | 8 102 | 3 777 | 2 963 | 39 | 180 | 22 | 713 | 3 178 | 4 211 | 7.8 |
| District 1 | 1 078 | 759 | 306 | - | - | - | 211 | 520 | 347 | 13.1 |
| Oakdale city (part) | 1 032 | 746 | 286 | - | - | - | 205 | 500 | 327 | 13.1 |
| District 2 | 1 231 | 702 | 367 | - | 8 | - | 74 | 521 | 636 | 7.6 |
| Oakdale city (part) | 698 | 554 | 144 | - | - | - | 53 | 347 | 298 | 6.2 |
| District 3 | 866 | 575 | 185 | - | 19 | - | 20 | 411 | 435 | 5.5 |
| Oakdale city (part) | 508 | 397 | 70 | - | 7 | - | 15 | 243 | 250 | 9.4 |
| District 4 | 1 235 | 310 | 567 | - | 70 | - | 97 | 398 | 740 | 6.8 |
| Elizabeth town | 198 | 126 | 65 | - | - | - | 8 | 63 | 127 | 2.0 |
| Oberlin town (part) | 216 | 127 | 89 | - | - | - | 25 | 82 | 109 | 10.2 |
| District 5 | 1 247 | 499 | 480 | 3 | 26 | 2 | 162 | 439 | 646 | 6.3 |
| Oberlin town (part) | 489 | 344 | 123 | 3 | 2 | 2 | 75 | 210 | 204 | 10.8 |
| District 6 | 1 222 | 543 | 521 | 9 | 6 | 5 | 107 | 434 | 681 | 9.8 |
| Kinder town (part) | 621 | 423 | 190 | - | 3 | 5 | 75 | 260 | 286 | 13.0 |
| District 7 | 1 223 | 389 | 537 | 27 | 51 | 15 | 42 | 455 | 726 | 5.5 |
| Kinder town (part) | 232 | 169 | 63 | - | - | - | 7 | 126 | 99 | 9.1 |
| Reeves village | 76 | 46 | 19 | 3 | - | 2 | 6 | 48 | 22 | 10.5 |
| Ascension Parish | 26 691 | 10 932 | 14 952 | 13 | 83 | 78 | 1 833 | 8 134 | 16 724 | 3.9 |
| District 1 | 1 708 | 833 | 825 | - | - | - | 483 | 662 | 563 | 11.1 |
| Donaldsonville city (part) | 1 102 | 653 | 434 | - | - | - | 388 | 482 | 232 | 16.0 |
| District 2 | 1 979 | 870 | 1 047 | - | 7 | 9 | 177 | 808 | 994 | 3.5 |
| Donaldsonville city (part) | 1 523 | 660 | 816 | - | 7 | - | 155 | 664 | 704 | 4.1 |
| District 3 | 1 983 | 682 | 1 212 | - | 7 | 11 | 150 | 772 | 1 061 | 8.5 |
| Gonzales city (part) | 573 | 167 | 395 | - | - | 11 | 51 | 251 | 271 | 8.4 |
| District 4 | 3 802 | 1 590 | 2 127 | - | 8 | 11 | 140 | 885 | 2 777 | 1.8 |
| District 5 | 2 509 | 919 | 1 514 | - | 15 | - | 110 | 696 | 1 703 | 1.7 |
| District 6 | 2 347 | 948 | 1 276 | 5 | 21 | 12 | 113 | 713 | 1 521 | 4.3 |
| Gonzales city (part) | 27 | 8 | 19 | - | - | - | - | 7 | 20 | 25.9 |
| Sorrento town | 457 | 227 | 224 | - | - | 2 | 40 | 174 | 243 | 5.7 |
| District 7 | 2 174 | 909 | 1 228 | - | 5 | - | 196 | 751 | 1 227 | 4.1 |
| Gonzales city (part) | 255 | 140 | 115 | - | - | - | 29 | 123 | 103 | 5.5 |
| District 8 | 2 426 | 1 105 | 1 237 | - | 5 | 28 | 118 | 657 | 1 651 | 4.0 |
| District 9 | 2 691 | 940 | 1 675 | 8 | 15 | - | 88 | 729 | 1 874 | 2.1 |
| District 10 | 2 084 | 1 080 | 948 | - | - | 7 | 182 | 662 | 1 240 | 4.7 |
| Gonzales city (part) | 2 084 | 1 080 | 948 | - | - | 7 | 182 | 662 | 1 240 | 4.7 |
| District 11 | 2 988 | 1 056 | 1 863 | - | - | - | 76 | 799 | 2 113 | 2.2 |
| Assumption Parish | 8 239 | 3 612 | 4 245 | 15 | 27 | 21 | 1 042 | 2 648 | 4 549 | 5.1 |
| District 1 | 874 | 410 | 433 | - | - | - | 127 | 282 | 465 | 2.3 |
| District 2 | 910 | 371 | 489 | - | - | 8 | 114 | 287 | 509 | 7.4 |
| Labadieville CDP (part) | 401 | 150 | 247 | - | - | - | 48 | 149 | 204 | 3.0 |
| District 3 | 976 | 352 | 593 | - | - | - | 46 | 254 | 676 | 2.4 |
| Labadieville CDP (part) | 263 | 120 | 137 | - | - | - | 17 | 63 | 183 | - |
| District 4 | 750 | 319 | 370 | - | 5 | - | 150 | 187 | 413 | 10.5 |
| Supreme CDP | 320 | 120 | 160 | - | - | - | 70 | 92 | 158 | 11.6 |
| District 5 | 948 | 472 | 433 | - | - | 2 | 175 | 342 | 431 | 7.2 |
| Napoleonville village | 252 | 154 | 91 | - | - | 2 | 65 | 115 | 72 | 9.5 |
| District 6 | 757 | 382 | 369 | - | - | - | 96 | 281 | 380 | 6.2 |
| Paincourtville CDP | 310 | 154 | 156 | - | - | - | 57 | 85 | 168 | 3.5 |
| District 7 | 811 | 429 | 351 | 9 | - | - | 178 | 275 | 358 | 6.7 |
| Belle Rose CDP | 658 | 331 | 302 | 3 | - | - | 144 | 226 | 288 | 5.3 |
| District 8 | 1 060 | 437 | 560 | - | 12 | 11 | 67 | 383 | 610 | 3.2 |
| Pierre Part CDP (part) | 608 | 286 | 300 | - | - | - | 42 | 284 | 282 | 3.9 |
| District 9 | 1 153 | 440 | 647 | 6 | 10 | - | 89 | 357 | 707 | 2.6 |
| Pierre Part CDP (part) | 642 | 333 | 282 | - | 10 | - | 68 | 218 | 356 | 4.7 |
| Avoyelles Parish | 14 736 | 8 325 | 4 636 | 22 | 231 | 34 | 1 906 | 5 368 | 7 462 | 7.3 |
| District 1 | 938 | 303 | 363 | - | 37 | 6 | 38 | 285 | 615 | 6.4 |
| District 2 | 1 083 | 650 | 345 | 7 | - | - | 129 | 373 | 581 | 6.6 |
| District 3 | 959 | 605 | 315 | - | 9 | - | 110 | 295 | 554 | 10.0 |
| Marksville city (part) | 577 | 405 | 153 | - | 9 | - | 83 | 216 | 278 | 6.9 |
| District 4 | 1 014 | 689 | 264 | - | 7 | - | 78 | 491 | 445 | 6.6 |
| Marksville city (part) | 702 | 524 | 164 | - | 7 | - | 63 | 382 | 257 | 8.7 |
| District 5 | 1 043 | 694 | 308 | - | 2 | 5 | 75 | 382 | 586 | 4.4 |
| Hessmer village (part) | 213 | 134 | 75 | - | - | - | 23 | 71 | 119 | 2.3 |
| District 6 | 993 | 317 | 312 | 7 | 47 | - | 57 | 314 | 622 | 5.4 |
| District 7 | 1 064 | 606 | 355 | 3 | 10 | 2 | 149 | 372 | 543 | 5.5 |
| Cottonport town (part) | 212 | 120 | 75 | - | 2 | - | 21 | 83 | 108 | 5.2 |
| Mansura town (part) | 344 | 253 | 88 | - | - | 2 | 86 | 149 | 109 | 11.6 |
| District 8 | 977 | 463 | 340 | 1 | 35 | 10 | 209 | 346 | 422 | 14.9 |

Table 21. **Fuels and Equipment Characteristics: 2000**—Con.

[Data based on a sample (except Tables 65-68). For information on confidentiality protection, coverage, sampling error, and nonsampling error, see Appendix G.
For location of definitions, see "How to Use This Census Report"]

| State<br>Parish<br>Parish Subdivision<br>Place | Occupied housing units | House heating fuel | | | | | Vehicles available | | | Percent no telephone service available |
|---|---|---|---|---|---|---|---|---|---|---|
| | | Utility gas | Electricity | Fuel oil, kerosene, etc. | Coal or coke, wood, solar energy, or other fuel | None | None | 1 | 2 or more | |
| Avoyelles Parish—Con. | | | | | | | | | | |
| District 8—Con. | | | | | | | | | | |
| Simmesport town | 742 | 437 | 250 | 1 | 20 | 10 | 182 | 272 | 288 | 15.0 |
| District 9 | 945 | 523 | 292 | 2 | 12 | - | 105 | 307 | 533 | 3.8 |
| Moreauville village | 367 | 233 | 115 | 2 | 4 | - | 45 | 120 | 202 | 3.3 |
| District 10 | 808 | 551 | 228 | - | - | 2 | 159 | 359 | 290 | 12.6 |
| Cottonport town (part) | 555 | 393 | 149 | - | - | 2 | 134 | 244 | 177 | 13.9 |
| Mansura town (part) | 193 | 152 | 41 | - | - | - | 17 | 88 | 88 | 11.4 |
| District 11 | 1 099 | 604 | 302 | - | 33 | - | 92 | 361 | 646 | 1.5 |
| Plaucheville village | 137 | 83 | 49 | - | 3 | - | 20 | 64 | 53 | 7.3 |
| District 12 | 883 | 569 | 275 | - | 11 | - | 170 | 427 | 286 | 6.7 |
| Bunkie city (part) | 456 | 323 | 133 | - | - | - | 138 | 276 | 42 | 9.6 |
| Hessmer village (part) | 66 | 35 | 31 | - | - | - | 5 | 37 | 24 | - |
| District 13 | 963 | 390 | 395 | 2 | 28 | 9 | 126 | 357 | 480 | 7.2 |
| Bunkie city (part) | 365 | 204 | 148 | - | - | - | 89 | 153 | 123 | 4.4 |
| Evergreen town | 135 | 58 | 67 | - | - | - | 20 | 61 | 54 | 12.6 |
| District 14 | 1 032 | 752 | 241 | - | - | - | 100 | 369 | 563 | 1.8 |
| Bunkie city (part) | 915 | 734 | 172 | - | - | - | 100 | 351 | 464 | 2.1 |
| District 15 | 935 | 609 | 301 | - | - | - | 309 | 330 | 296 | 19.1 |
| Mansura town (part) | 67 | 8 | 59 | - | - | - | 40 | 17 | 10 | 34.3 |
| Marksville city (part) | 763 | 543 | 198 | - | - | - | 267 | 291 | 205 | 20.1 |
| Beauregard Parish | 12 104 | 3 016 | 5 934 | 49 | 385 | 10 | 924 | 4 122 | 7 058 | 5.6 |
| District 1 | 1 067 | 24 | 458 | - | 114 | - | 48 | 380 | 639 | 9.2 |
| District 2 | 1 188 | 299 | 533 | - | 52 | - | 143 | 366 | 679 | 9.8 |
| Merryville town | 415 | 279 | 118 | - | - | - | 68 | 157 | 190 | 15.4 |
| District 3A | 923 | 498 | 347 | 7 | - | - | 170 | 413 | 340 | 7.8 |
| De Ridder city (part) | 683 | 466 | 210 | - | - | - | 170 | 293 | 220 | 9.7 |
| District 3B | 980 | 427 | 378 | 7 | 20 | - | 118 | 358 | 504 | 11.7 |
| De Ridder city (part) | 436 | 321 | 85 | 7 | - | - | 111 | 192 | 133 | 14.4 |
| District 3C | 1 102 | 463 | 542 | - | 12 | - | 56 | 445 | 601 | 3.0 |
| De Ridder city (part) | 734 | 408 | 309 | - | 6 | - | 27 | 364 | 343 | 3.4 |
| District 3D | 1 295 | 753 | 520 | - | - | - | 128 | 542 | 625 | 3.1 |
| De Ridder city (part) | 1 295 | 753 | 520 | - | - | - | 128 | 542 | 625 | 3.1 |
| District 3E | 1 135 | 425 | 597 | - | 18 | - | 83 | 300 | 752 | 3.6 |
| De Ridder city (part) | 568 | 289 | 272 | - | - | - | 59 | 96 | 413 | 1.6 |
| District 4A | 1 475 | 23 | 905 | - | 45 | 10 | 66 | 322 | 1 087 | 5.6 |
| District 4B | 1 397 | 104 | 815 | 6 | 27 | - | 45 | 477 | 875 | 1.1 |
| District 5 | 1 542 | - | 839 | 29 | 97 | - | 67 | 519 | 956 | 4.1 |
| Bienville Parish | 6 108 | 2 624 | 1 854 | 32 | 310 | 29 | 949 | 2 161 | 2 998 | 9.2 |
| District 1 | 874 | 479 | 289 | - | 22 | - | 84 | 344 | 446 | 4.6 |
| Arcadia town (part) | 532 | 381 | 138 | - | 2 | - | 64 | 225 | 243 | 1.7 |
| District 2 | 804 | 475 | 237 | 4 | 5 | 6 | 205 | 256 | 343 | 12.7 |
| Arcadia town (part) | 543 | 380 | 147 | - | - | 6 | 171 | 191 | 181 | 14.0 |
| Bryceland village | 46 | 17 | 16 | - | - | - | 4 | 5 | 37 | 6.5 |
| District 3 | 821 | 431 | 227 | - | 36 | 3 | 157 | 330 | 334 | 8.3 |
| Gibsland town | 473 | 309 | 141 | - | 5 | 3 | 126 | 188 | 159 | 9.5 |
| Mount Lebanon town | 23 | 21 | - | - | - | - | 2 | 6 | 15 | - |
| District 4 | 1 001 | 343 | 295 | 3 | 57 | 6 | 181 | 332 | 488 | 11.8 |
| Jamestown village (part) | 42 | 22 | 14 | - | 2 | - | 8 | 10 | 24 | 4.8 |
| Ringgold town (part) | 298 | 212 | 70 | 1 | 2 | 2 | 80 | 113 | 105 | 11.1 |
| District 5 | 801 | 340 | 255 | 7 | 22 | - | 138 | 256 | 407 | 10.6 |
| Jamestown village (part) | 6 | 2 | 4 | - | - | - | - | - | 6 | - |
| Ringgold town (part) | 336 | 224 | 104 | 2 | 2 | - | 70 | 121 | 145 | 16.1 |
| District 6 | 969 | 294 | 284 | 7 | 92 | 7 | 78 | 359 | 532 | 6.3 |
| Bienville village (part) | 82 | 61 | 15 | - | 2 | - | 10 | 44 | 28 | 2.4 |
| Castor village | 87 | 61 | 24 | - | 2 | - | 11 | 39 | 37 | 3.4 |
| Lucky village (part) | 16 | 12 | 2 | - | - | - | 1 | 4 | 11 | - |
| District 7 | 838 | 262 | 267 | 11 | 76 | 7 | 106 | 284 | 448 | 10.3 |
| Bienville village (part) | 35 | 19 | 8 | - | - | - | 2 | 19 | 14 | 5.7 |
| Lucky village (part) | 108 | 67 | 24 | - | 7 | - | 23 | 50 | 35 | 16.7 |
| Saline village | 108 | 70 | 26 | - | 2 | - | 24 | 38 | 46 | 12.0 |
| Bossier Parish | 36 628 | 19 365 | 15 487 | 26 | 311 | 132 | 2 819 | 12 452 | 21 357 | 3.1 |
| District 1 | 4 814 | 2 111 | 2 124 | 8 | 48 | 8 | 241 | 1 190 | 3 383 | 2.5 |
| Bossier City city (part) | 2 615 | 1 561 | 1 014 | - | - | 8 | 104 | 585 | 1 926 | 0.5 |
| District 2 | 4 428 | 2 502 | 1 740 | 12 | 57 | 11 | 163 | 1 268 | 2 997 | 2.6 |
| Eastwood CDP (part) | 1 222 | 770 | 420 | 10 | 7 | - | 7 | 293 | 922 | 3.0 |
| Haughton town | 1 055 | 636 | 393 | 2 | 4 | 2 | 96 | 365 | 594 | 4.2 |
| Red Chute CDP (part) | 1 075 | 546 | 509 | - | 20 | - | 9 | 202 | 864 | 1.4 |
| District 3 | 3 902 | 1 540 | 1 951 | - | 70 | 19 | 196 | 1 012 | 2 694 | 1.2 |
| Benton town | 758 | 506 | 233 | - | - | 2 | 107 | 318 | 333 | 3.4 |
| District 4 | 2 125 | 1 057 | 700 | 6 | 106 | 6 | 256 | 725 | 1 144 | 8.1 |
| Plain Dealing town | 422 | 307 | 97 | - | 8 | 2 | 58 | 188 | 176 | 10.0 |
| District 5 | 3 680 | 1 978 | 1 666 | - | - | - | 260 | 1 296 | 2 124 | 4.1 |
| Bossier City city (part) | 2 982 | 1 575 | 1 383 | - | - | - | 226 | 1 051 | 1 705 | 3.4 |
| Eastwood CDP (part) | - | - | - | - | - | - | - | - | - | (X) |
| Red Chute CDP (part) | 560 | 334 | 214 | - | - | - | 27 | 205 | 328 | 7.0 |
| District 6 | 5 383 | 2 378 | 2 979 | - | 11 | 9 | 157 | 1 765 | 3 461 | 0.7 |
| Bossier City city (part) | 3 718 | 1 601 | 2 097 | - | 11 | 9 | 133 | 1 357 | 2 228 | 0.7 |
| Red Chute CDP (part) | 464 | 397 | 67 | - | - | - | - | 65 | 399 | - |
| District 7 | 2 008 | 1 420 | 559 | - | - | 14 | 653 | 886 | 469 | 10.9 |
| Bossier City city (part) | 2 008 | 1 420 | 559 | - | - | 14 | 653 | 886 | 469 | 10.9 |
| Shreveport city (part) | - | - | - | - | - | - | - | - | - | (X) |
| District 8 | 2 213 | 859 | 1 323 | - | - | 31 | 234 | 1 122 | 857 | 2.8 |
| Bossier City city (part) | 2 213 | 859 | 1 323 | - | - | 31 | 234 | 1 122 | 857 | 2.8 |
| District 9 | 2 795 | 1 599 | 1 141 | - | 11 | 20 | 367 | 1 340 | 1 088 | 3.1 |
| Bossier City city (part) | 2 795 | 1 599 | 1 141 | - | 11 | 20 | 367 | 1 340 | 1 088 | 3.1 |
| District 10 | 1 499 | 1 052 | 428 | - | - | 14 | 118 | 393 | 988 | 2.3 |
| Bossier City city (part) | 1 499 | 1 052 | 428 | - | - | 14 | 118 | 393 | 988 | 2.3 |
| District 11 | 1 796 | 1 265 | 495 | - | 8 | - | 152 | 741 | 903 | 3.0 |
| Bossier City city (part) | 1 519 | 1 164 | 319 | - | 8 | - | 102 | 599 | 818 | 3.6 |
| Shreveport city (part) | 277 | 101 | 176 | - | - | - | 50 | 142 | 85 | - |
| District 12 | 1 985 | 1 604 | 381 | - | - | - | 22 | 714 | 1 249 | 1.3 |
| Bossier City city (part) | 1 824 | 1 595 | 229 | - | - | - | 22 | 587 | 1 215 | 0.5 |
| Shreveport city (part) | 161 | 9 | 152 | - | - | - | - | 127 | 34 | 9.9 |

Table 21. **Fuels and Equipment Characteristics: 2000**—Con.

[Data based on a sample (except Tables 65-68). For information on confidentiality protection, coverage, sampling error, and nonsampling error, see Appendix G.
For location of definitions, see "How to Use This Census Report"]

| State<br>Parish<br>Parish Subdivision<br>Place | Occupied housing units | House heating fuel | | | | | Vehicles available | | | Percent no telephone service available |
|---|---|---|---|---|---|---|---|---|---|---|
| | | Utility gas | Electricity | Fuel oil, kerosene, etc. | Coal or coke, wood, solar energy, or other fuel | None | None | 1 | 2 or more | |
| Caddo Parish | 97 974 | 58 516 | 37 004 | 23 | 493 | 250 | 12 538 | 37 695 | 47 741 | 4.2 |
| District 1 | 7 644 | 3 856 | 3 105 | 6 | 176 | 19 | 743 | 2 595 | 4 306 | 6.7 |
| Belcher village | 100 | 72 | 27 | - | - | - | 2 | 29 | 69 | 8.0 |
| Blanchard town (part) | 760 | 385 | 369 | 6 | - | - | 57 | 217 | 486 | 0.8 |
| Gilliam village | 72 | 50 | 12 | - | - | - | 6 | 24 | 42 | 16.7 |
| Hosston village | 153 | 114 | 37 | - | 2 | - | 17 | 64 | 72 | 9.2 |
| Ida village | 118 | 94 | 15 | - | 3 | - | 3 | 48 | 67 | - |
| Mooringsport town | 329 | 236 | 89 | - | - | - | 36 | 131 | 162 | 7.0 |
| Oil City town | 476 | 344 | 130 | - | - | - | 102 | 174 | 200 | 12.4 |
| Rodessa village | 116 | 65 | 43 | - | 2 | - | 9 | 60 | 47 | 22.4 |
| Shreveport city (part) | 29 | - | 29 | - | - | - | - | - | 29 | - |
| Vivian town | 1 591 | 1 029 | 549 | - | 6 | - | 240 | 705 | 646 | 11.5 |
| District 2 | 7 147 | 4 771 | 2 133 | 2 | 28 | 53 | 1 161 | 2 351 | 3 635 | 5.1 |
| Blanchard town (part) | 45 | 26 | 19 | - | - | - | - | - | 45 | - |
| Shreveport city (part) | 3 622 | 2 784 | 708 | - | 13 | 40 | 1 058 | 1 340 | 1 224 | 8.5 |
| District 3 | 6 351 | 4 204 | 2 040 | - | - | 21 | 2 192 | 2 419 | 1 740 | 10.9 |
| Shreveport city (part) | 6 280 | 4 174 | 1 999 | - | - | 21 | 2 178 | 2 368 | 1 734 | 10.4 |
| District 4 | 9 776 | 7 066 | 2 643 | - | 14 | - | 1 455 | 4 432 | 3 889 | 4.7 |
| Shreveport city (part) | 9 776 | 7 066 | 2 643 | - | 14 | - | 1 455 | 4 432 | 3 889 | 4.7 |
| District 5 | 6 782 | 4 949 | 1 768 | - | 14 | 14 | 1 570 | 2 925 | 2 287 | 6.8 |
| Shreveport city (part) | 6 775 | 4 942 | 1 768 | - | 14 | 14 | 1 570 | 2 918 | 2 287 | 6.8 |
| District 6 | 6 862 | 5 259 | 1 539 | - | 25 | 23 | 1 527 | 3 045 | 2 290 | 7.5 |
| Shreveport city (part) | 6 862 | 5 259 | 1 539 | - | 25 | 23 | 1 527 | 3 045 | 2 290 | 7.5 |
| District 7 | 7 881 | 5 097 | 2 660 | - | 37 | - | 1 370 | 3 232 | 3 279 | 4.7 |
| Shreveport city (part) | 7 863 | 5 079 | 2 660 | - | 37 | - | 1 370 | 3 232 | 3 261 | 4.7 |
| District 8 | 10 956 | 5 504 | 5 338 | - | - | 51 | 477 | 5 064 | 5 415 | 1.0 |
| Shreveport city (part) | 10 692 | 5 354 | 5 224 | - | - | 51 | 441 | 4 986 | 5 265 | 1.0 |
| District 9 | 8 927 | 4 834 | 4 015 | - | - | - | 449 | 2 841 | 5 637 | 0.9 |
| Shreveport city (part) | 7 586 | 3 870 | 3 694 | - | - | - | 415 | 2 577 | 4 594 | 0.7 |
| District 10 | 8 005 | 4 441 | 3 428 | - | 44 | 22 | 657 | 2 898 | 4 450 | 2.0 |
| Shreveport city (part) | 7 968 | 4 433 | 3 399 | - | 44 | 22 | 650 | 2 883 | 4 435 | 2.0 |
| District 11 | 8 586 | 4 092 | 4 006 | - | 97 | 20 | 493 | 2 713 | 5 380 | 2.2 |
| Shreveport city (part) | 4 945 | 2 424 | 2 474 | - | 21 | 20 | 214 | 1 734 | 2 997 | 0.7 |
| District 12 | 9 057 | 4 443 | 4 329 | 15 | 58 | 27 | 444 | 3 180 | 5 433 | 2.5 |
| Greenwood town | 962 | 508 | 407 | 6 | 14 | 9 | 53 | 348 | 561 | 1.8 |
| Shreveport city (part) | 5 926 | 2 883 | 2 969 | - | 24 | 8 | 296 | 2 264 | 3 366 | 2.6 |
| Calcasieu Parish | 68 613 | 31 984 | 32 970 | 128 | 540 | 240 | 5 500 | 25 543 | 37 570 | 3.5 |
| District 1 | 5 360 | 1 101 | 3 839 | 13 | 64 | 20 | 198 | 1 449 | 3 713 | 2.6 |
| Moss Bluff CDP | 3 711 | 1 001 | 2 500 | 13 | 54 | 10 | 152 | 992 | 2 567 | 2.3 |
| District 2 | 4 436 | 2 211 | 1 796 | 32 | 58 | 5 | 508 | 1 859 | 2 069 | 5.7 |
| Iowa town (part) | - | - | - | - | - | - | - | - | - | (X) |
| Lake Charles city (part) | 2 334 | 1 751 | 524 | 19 | 8 | 5 | 409 | 1 048 | 877 | 6.3 |
| District 3 | 2 916 | 1 918 | 884 | 6 | 15 | 33 | 698 | 1 130 | 1 088 | 8.1 |
| Lake Charles city (part) | 2 377 | 1 694 | 615 | - | - | 26 | 691 | 1 012 | 674 | 9.9 |
| District 4 | 4 073 | 3 000 | 1 019 | - | - | 18 | 566 | 1 837 | 1 670 | 5.8 |
| Lake Charles city (part) | 3 982 | 2 955 | 973 | - | - | 18 | 555 | 1 757 | 1 670 | 5.3 |
| District 5 | 4 851 | 2 866 | 1 940 | 10 | 7 | 6 | 654 | 2 420 | 1 777 | 3.5 |
| Lake Charles city (part) | 4 851 | 2 866 | 1 940 | 10 | 7 | 6 | 654 | 2 420 | 1 777 | 3.5 |
| District 6 | 4 195 | 2 783 | 1 356 | - | 6 | 17 | 316 | 1 672 | 2 207 | 2.6 |
| Lake Charles city (part) | 3 776 | 2 492 | 1 234 | - | 6 | 17 | 287 | 1 561 | 1 928 | 2.7 |
| Prien CDP (part) | 419 | 291 | 122 | - | - | - | 29 | 111 | 279 | 1.2 |
| District 7 | 4 629 | 2 362 | 2 223 | - | 6 | 7 | 286 | 1 950 | 2 393 | 1.7 |
| Lake Charles city (part) | 4 629 | 2 362 | 2 223 | - | 6 | 7 | 286 | 1 950 | 2 393 | 1.7 |
| District 8 | 5 871 | 1 917 | 3 805 | - | 30 | 25 | 219 | 1 813 | 3 839 | 1.3 |
| Lake Charles city (part) | 2 843 | 1 085 | 1 729 | - | 13 | 9 | 134 | 911 | 1 798 | 1.1 |
| Prien CDP (part) | 2 173 | 741 | 1 337 | - | 17 | 16 | 49 | 636 | 1 488 | 0.4 |
| District 9 | 4 703 | 1 663 | 2 824 | 6 | 24 | - | 131 | 1 758 | 2 814 | 0.8 |
| Lake Charles city (part) | 1 213 | 752 | 461 | - | - | - | 24 | 471 | 718 | 0.7 |
| District 10 | 4 720 | 1 885 | 2 483 | 7 | 27 | 14 | 398 | 1 867 | 2 455 | 3.1 |
| Iowa town (part) | 958 | 525 | 411 | 2 | 8 | - | 86 | 345 | 527 | 6.2 |
| Lake Charles city (part) | 1 882 | 944 | 900 | 5 | - | 14 | 199 | 907 | 776 | 1.5 |
| District 11 | 4 612 | 2 485 | 1 576 | - | 79 | 41 | 429 | 1 592 | 2 591 | 8.0 |
| DeQuincy city | 1 331 | 928 | 378 | - | 13 | - | 173 | 515 | 643 | 11.4 |
| Vinton town (part) | 1 237 | 811 | 374 | - | 3 | - | 129 | 432 | 676 | 8.5 |
| District 12 | 4 737 | 1 258 | 3 028 | 7 | 75 | 13 | 201 | 1 461 | 3 075 | 2.8 |
| Carlyss CDP | 1 490 | 531 | 901 | - | 10 | - | 56 | 521 | 913 | 1.5 |
| Sulphur city (part) | 830 | 514 | 309 | - | - | 7 | 39 | 307 | 484 | 3.3 |
| Vinton town (part) | - | - | - | - | - | - | - | - | - | (X) |
| District 13 | 5 022 | 2 552 | 2 169 | 31 | 23 | 16 | 451 | 2 019 | 2 552 | 4.0 |
| Sulphur city (part) | 3 544 | 2 248 | 1 242 | 6 | - | 8 | 368 | 1 525 | 1 651 | 4.4 |
| District 14 | 4 198 | 1 699 | 2 159 | - | 90 | 13 | 227 | 1 342 | 2 629 | 3.1 |
| Westlake city | 1 779 | 1 010 | 748 | - | 21 | - | 129 | 641 | 1 009 | 3.1 |
| District 15 | 4 290 | 2 284 | 1 869 | 16 | 36 | 12 | 218 | 1 374 | 2 698 | 2.1 |
| Sulphur city (part) | 3 507 | 2 029 | 1 428 | 9 | 5 | - | 117 | 1 146 | 2 244 | 1.8 |
| Caldwell Parish | 3 941 | 1 007 | 1 726 | 20 | 245 | 37 | 421 | 1 363 | 2 157 | 7.1 |
| District 1 | 581 | 44 | 263 | 16 | 31 | 21 | 73 | 193 | 315 | 5.0 |
| District 2 | 493 | 120 | 194 | - | 54 | - | 46 | 144 | 303 | 3.4 |
| Columbia town (part) | 43 | 29 | 14 | - | - | - | 6 | 18 | 19 | 2.3 |
| District 3 | 609 | 176 | 278 | 4 | 41 | - | 46 | 217 | 346 | 7.6 |
| Grayson village | 233 | 120 | 97 | 4 | 5 | - | 28 | 83 | 122 | 6.9 |
| District 4 | 564 | 262 | 203 | - | 23 | 16 | 128 | 254 | 182 | 13.3 |
| Columbia town (part) | 140 | 87 | 45 | - | 4 | - | 12 | 70 | 58 | 10.0 |
| District 5 | 560 | 163 | 237 | - | 49 | - | 46 | 180 | 334 | 8.2 |
| District 6 | 599 | 190 | 238 | - | 35 | - | 49 | 210 | 340 | 4.2 |
| Clarks village | 242 | 180 | 55 | - | 3 | - | 38 | 85 | 119 | 7.4 |
| District 7 | 535 | 52 | 313 | - | 12 | - | 33 | 165 | 337 | 8.0 |
| Cameron Parish | 3 592 | 1 230 | 1 665 | 35 | 61 | 17 | 236 | 1 270 | 2 086 | 5.3 |
| District 1 | 433 | 136 | 199 | - | - | - | 26 | 192 | 215 | 2.8 |
| Cameron CDP (part) | 104 | 45 | 53 | - | - | - | 6 | 48 | 50 | - |
| District 2 | 617 | 268 | 277 | 6 | - | - | 38 | 199 | 380 | 5.2 |
| Hackberry CDP | 617 | 268 | 277 | 6 | - | - | 38 | 199 | 380 | 5.2 |
| District 3 | 913 | 126 | 598 | 11 | 26 | - | 7 | 283 | 623 | 3.4 |
| District 4 | 565 | 167 | 200 | - | 29 | 5 | 77 | 199 | 289 | 7.4 |
| District 5 | 460 | 194 | 163 | - | 6 | - | 13 | 206 | 241 | - |

Table 21. **Fuels and Equipment Characteristics: 2000**—Con.

[Data based on a sample (except Tables 65-68). For information on confidentiality protection, coverage, sampling error, and nonsampling error, see Appendix G.
For location of definitions, see "How to Use This Census Report"]

| State<br>Parish<br>Parish Subdivision<br>Place | Occupied housing units | House heating fuel | | | | | Vehicles available | | | Percent no telephone service available |
|---|---|---|---|---|---|---|---|---|---|---|
| | | Utility gas | Electricity | Fuel oil, kerosene, etc. | Coal or coke, wood, solar energy, or other fuel | None | None | 1 | 2 or more | |
| Cameron Parish—Con. | | | | | | | | | | |
| District 5—Con. | | | | | | | | | | |
| Cameron CDP (part) | - | - | - | - | - | - | - | - | - | (X) |
| District 6 | 604 | 339 | 228 | 18 | - | 12 | 75 | 191 | 338 | 12.1 |
| Cameron CDP (part) | 604 | 339 | 228 | 18 | - | 12 | 75 | 191 | 338 | 12.1 |
| Catahoula Parish | 4 082 | 1 441 | 1 056 | - | 77 | 19 | 478 | 1 325 | 2 279 | 8.2 |
| District 1 | 337 | 27 | 119 | - | 5 | - | 51 | 87 | 199 | 14.5 |
| Sicily Island village (part) | - | - | - | - | - | - | - | - | - | (X) |
| District 2 | 446 | 160 | 112 | - | 16 | 5 | 44 | 166 | 236 | 8.7 |
| Sicily Island village (part) | 197 | 128 | 46 | - | 7 | - | 31 | 78 | 88 | 10.7 |
| District 3 | 446 | 88 | 85 | - | 13 | - | 6 | 113 | 327 | 8.3 |
| District 4 | 462 | 215 | 75 | - | 22 | - | 27 | 191 | 244 | 5.0 |
| Harrisonburg village | 131 | 90 | 29 | - | - | - | 17 | 44 | 70 | 5.3 |
| District 5 | 587 | 245 | 110 | - | 8 | - | 47 | 175 | 365 | - |
| District 6 | 465 | 117 | 115 | - | 4 | - | 27 | 106 | 332 | 7.1 |
| Jonesville town (part) | 33 | 23 | 6 | - | 4 | - | 3 | 10 | 20 | - |
| District 7 | 409 | 328 | 72 | - | - | 6 | 111 | 140 | 158 | 18.1 |
| Jonesville town (part) | 409 | 328 | 72 | - | - | 6 | 111 | 140 | 158 | 18.1 |
| District 8 | 474 | 230 | 228 | - | - | 8 | 131 | 160 | 183 | 6.5 |
| Jonesville town (part) | 474 | 230 | 228 | - | - | 8 | 131 | 160 | 183 | 6.5 |
| District 9 | 456 | 31 | 140 | - | 9 | - | 34 | 187 | 235 | 11.0 |
| Jonesville town (part) | - | - | - | - | - | - | - | - | - | (X) |
| Claiborne Parish | 6 270 | 2 835 | 1 737 | 18 | 315 | 42 | 863 | 2 230 | 3 177 | 7.8 |
| District 1 | 636 | 157 | 174 | - | 51 | - | 96 | 181 | 359 | 8.5 |
| Junction City village (part) | 46 | 34 | 10 | - | - | - | - | 11 | 35 | 2.2 |
| District 2 | 716 | 387 | 187 | - | 31 | - | 54 | 241 | 421 | 5.0 |
| Haynesville town (part) | 392 | 302 | 74 | - | 8 | - | 26 | 183 | 183 | 1.0 |
| District 3 | 535 | 387 | 121 | - | 8 | - | 120 | 179 | 236 | 10.8 |
| Haynesville town (part) | 373 | 298 | 59 | - | 8 | - | 101 | 160 | 112 | 13.7 |
| District 4 | 498 | 267 | 117 | - | 32 | - | 58 | 236 | 204 | 13.1 |
| Haynesville town (part) | 302 | 215 | 70 | - | 8 | - | 45 | 159 | 98 | 18.5 |
| District 5 | 647 | 224 | 137 | - | 47 | 8 | 92 | 220 | 335 | 11.1 |
| Athens village | 116 | 96 | 17 | - | - | - | 15 | 48 | 53 | 6.9 |
| District 6 | 767 | 163 | 318 | 13 | 63 | - | 96 | 266 | 405 | 7.0 |
| Lisbon village | 77 | 56 | 14 | - | 2 | - | 7 | 17 | 53 | - |
| District 7 | 735 | 368 | 242 | - | 41 | 5 | 78 | 265 | 392 | 6.7 |
| Homer town (part) | 399 | 248 | 145 | - | - | - | 40 | 131 | 228 | 3.3 |
| District 8 | 441 | 215 | 81 | 5 | 17 | 8 | 49 | 178 | 214 | 9.5 |
| Homer town (part) | 219 | 176 | 30 | - | - | 8 | 21 | 86 | 112 | 9.6 |
| District 9 | 851 | 312 | 290 | - | 25 | 15 | 128 | 292 | 431 | 2.9 |
| Homer town (part) | 372 | 252 | 101 | - | - | 12 | 72 | 159 | 141 | 1.6 |
| District 10 | 444 | 355 | 70 | - | - | 6 | 92 | 172 | 180 | 7.2 |
| Homer town (part) | 444 | 355 | 70 | - | - | 6 | 92 | 172 | 180 | 7.2 |
| Concordia Parish | 7 521 | 3 897 | 2 103 | 12 | 193 | 32 | 1 008 | 2 956 | 3 557 | 6.8 |
| District 1 | 1 497 | 839 | 428 | 6 | 55 | 2 | 369 | 600 | 528 | 11.2 |
| Clayton town | 321 | 178 | 101 | - | 17 | 2 | 98 | 139 | 84 | 15.3 |
| Ferriday town (part) | 630 | 473 | 135 | 6 | 11 | - | 230 | 280 | 120 | 15.9 |
| West Ferriday CDP (part) | - | - | - | - | - | - | - | - | - | (X) |
| District 2 | 786 | 589 | 180 | - | - | - | 117 | 416 | 253 | 6.4 |
| Vidalia town (part) | 590 | 498 | 92 | - | - | - | 97 | 312 | 181 | 6.3 |
| District 3 | 1 622 | 957 | 511 | - | 24 | 21 | 61 | 581 | 980 | 3.5 |
| Vidalia town (part) | 1 213 | 900 | 290 | - | 11 | - | 37 | 414 | 762 | 3.2 |
| District 4 | 1 983 | 1 271 | 513 | - | 39 | 9 | 368 | 721 | 894 | 8.6 |
| Ferriday town (part) | 731 | 477 | 206 | - | 5 | 7 | 201 | 244 | 286 | 11.5 |
| Ridgecrest town | 300 | 247 | 43 | - | 2 | - | 20 | 88 | 192 | 3.0 |
| West Ferriday CDP (part) | 296 | 145 | 91 | - | 19 | - | 83 | 130 | 83 | 13.9 |
| District 5A | 768 | 241 | 272 | - | 37 | - | 87 | 284 | 397 | 6.1 |
| West Ferriday CDP (part) | 284 | 113 | 110 | - | 13 | - | 17 | 112 | 155 | 4.2 |
| District 5B | 865 | - | 199 | 6 | 38 | - | 6 | 354 | 505 | 1.8 |
| De Soto Parish | 9 691 | 3 845 | 3 897 | 17 | 232 | 40 | 1 283 | 3 132 | 5 276 | 7.1 |
| District 1A | 794 | 236 | 335 | 3 | 17 | - | 79 | 212 | 503 | 6.4 |
| Keachi town (part) | 127 | 78 | 40 | - | 1 | - | 9 | 64 | 54 | 11.0 |
| Longstreet village | 65 | 35 | 24 | - | - | - | 6 | 28 | 31 | 3.1 |
| District 1B | 1 020 | 435 | 411 | - | 22 | 6 | 145 | 419 | 456 | 11.6 |
| Logansport town | 656 | 352 | 277 | - | 10 | 6 | 122 | 259 | 275 | 14.9 |
| District 1C | 861 | 258 | 307 | - | 55 | - | 58 | 302 | 501 | 4.5 |
| Grand Cane village | 93 | 77 | 11 | - | - | - | 3 | 52 | 38 | - |
| Stanley village | 54 | 40 | 12 | - | 2 | - | 4 | 18 | 32 | 3.7 |
| District 2 | 1 126 | 493 | 574 | - | - | - | 39 | 284 | 803 | 3.6 |
| Stonewall town | 628 | 327 | 281 | - | - | - | 37 | 174 | 417 | 4.8 |
| District 3 | 1 075 | 168 | 579 | 5 | 48 | 3 | 99 | 254 | 722 | 6.3 |
| Keachi town (part) | 5 | 5 | - | - | - | - | - | - | 5 | - |
| District 4A | 922 | 402 | 462 | - | 24 | - | 101 | 289 | 532 | 0.8 |
| Mansfield city (part) | 610 | 331 | 273 | - | 6 | - | 83 | 217 | 310 | 1.1 |
| District 4B | 812 | 631 | 181 | - | - | - | 136 | 312 | 364 | 5.3 |
| Mansfield city (part) | 812 | 631 | 181 | - | - | - | 136 | 312 | 364 | 5.3 |
| District 4C | 805 | 577 | 191 | - | - | - | 239 | 252 | 314 | 18.4 |
| Mansfield city (part) | 666 | 503 | 154 | - | - | - | 221 | 208 | 237 | 21.0 |
| District 4D | 659 | 335 | 268 | - | 1 | - | 152 | 286 | 221 | 7.3 |
| South Mansfield village | 159 | 115 | 37 | - | 1 | - | 48 | 65 | 46 | 10.7 |
| District 5 | 906 | 123 | 428 | 9 | 38 | 20 | 108 | 331 | 467 | 6.8 |
| Mansfield city (part) | - | - | - | - | - | - | - | - | - | (X) |
| District 6 | 711 | 187 | 161 | - | 27 | 11 | 127 | 191 | 393 | 9.4 |
| East Baton Rouge Parish | 156 365 | 67 494 | 86 553 | 114 | 492 | 436 | 13 584 | 59 177 | 83 604 | 2.5 |
| District 1 | 12 544 | 5 721 | 6 294 | 28 | 187 | 11 | 655 | 3 864 | 8 025 | 1.7 |
| Baker city (part) | 3 290 | 1 393 | 1 875 | - | 6 | - | 134 | 1 368 | 1 788 | 1.7 |
| Zachary city | 3 909 | 1 841 | 1 918 | - | 42 | 11 | 275 | 1 081 | 2 553 | 1.4 |
| District 2 | 8 391 | 4 328 | 3 872 | 12 | 32 | 38 | 1 538 | 3 308 | 3 545 | 4.3 |
| Baker city (part) | 1 580 | 749 | 779 | 6 | 4 | 14 | 96 | 559 | 925 | 2.1 |
| Baton Rouge city (part) | 5 601 | 3 016 | 2 485 | 6 | 28 | 8 | 1 337 | 2 310 | 1 954 | 5.6 |
| Brownfields CDP (part) | 453 | 210 | 227 | - | - | 16 | 43 | 216 | 194 | - |
| District 3 | 16 845 | 4 376 | 12 255 | - | 8 | 94 | 914 | 5 688 | 10 243 | 1.7 |
| Baton Rouge city (part) | 4 457 | 692 | 3 694 | - | - | 24 | 311 | 1 508 | 2 638 | 1.2 |

Table 21. **Fuels and Equipment Characteristics: 2000**—Con.

[Data based on a sample (except Tables 65-68). For information on confidentiality protection, coverage, sampling error, and nonsampling error, see Appendix G.
For location of definitions, see "How to Use This Census Report"]

| State<br>Parish<br>Parish Subdivision<br>Place | Occupied housing units | House heating fuel | | | | | Vehicles available | | | Percent no telephone service available |
|---|---|---|---|---|---|---|---|---|---|---|
| | | Utility gas | Electricity | Fuel oil, kerosene, etc. | Coal or coke, wood, solar energy, or other fuel | None | None | 1 | 2 or more | |
| East Baton Rouge Parish—Con. | | | | | | | | | | |
| District 3—Con. | | | | | | | | | | |
| Gardere CDP | 3 202 | 133 | 3 004 | - | 8 | 46 | 275 | 1 458 | 1 469 | 5.8 |
| Oak Hills Place CDP | 2 989 | 1 354 | 1 599 | - | - | - | 113 | 770 | 2 106 | - |
| Village St. George CDP | 2 539 | 1 122 | 1 409 | - | - | 8 | 56 | 809 | 1 674 | 0.4 |
| District 4 | 12 368 | 5 533 | 6 542 | 6 | 124 | 28 | 290 | 3 396 | 8 682 | 0.6 |
| Baker city (part) | - | - | - | - | - | - | - | - | - | (X) |
| Brownfields CDP (part) | 1 429 | 749 | 646 | 6 | 8 | - | 39 | 396 | 994 | 0.4 |
| Monticello CDP | 1 630 | 675 | 925 | - | - | - | 27 | 479 | 1 124 | 1.0 |
| District 5 | 10 090 | 4 856 | 5 104 | 5 | 29 | 38 | 1 487 | 4 154 | 4 449 | 3.6 |
| Baton Rouge city (part) | 5 629 | 3 024 | 2 545 | - | 9 | 32 | 1 138 | 2 449 | 2 042 | 5.3 |
| Merrydale CDP | 3 300 | 1 322 | 1 934 | 5 | - | 6 | 331 | 1 369 | 1 600 | 1.6 |
| District 6 | 14 072 | 4 949 | 9 034 | - | 17 | 10 | 1 584 | 6 158 | 6 330 | 3.3 |
| Baton Rouge city (part) | 14 072 | 4 949 | 9 034 | - | 17 | 10 | 1 584 | 6 158 | 6 330 | 3.3 |
| District 7 | 11 254 | 6 478 | 4 637 | 11 | 4 | 40 | 2 003 | 5 205 | 4 046 | 6.7 |
| Baton Rouge city (part) | 11 254 | 6 478 | 4 637 | 11 | 4 | 40 | 2 003 | 5 205 | 4 046 | 6.7 |
| District 8 | 14 293 | 4 985 | 9 183 | 11 | 11 | 27 | 513 | 5 713 | 8 067 | 1.0 |
| Baton Rouge city (part) | 12 413 | 4 159 | 8 162 | 11 | - | 27 | 461 | 5 037 | 6 915 | 1.1 |
| District 9 | 15 226 | 6 754 | 8 311 | - | 41 | 36 | 375 | 3 916 | 10 935 | 0.4 |
| Baton Rouge city (part) | 947 | 487 | 460 | - | - | - | 9 | 253 | 685 | - |
| Old Jefferson CDP | 2 045 | 806 | 1 219 | - | - | 9 | 90 | 692 | 1 263 | - |
| Shenandoah CDP | 5 896 | 3 121 | 2 762 | - | 6 | - | 93 | 1 277 | 4 526 | 0.6 |
| District 10 | 11 853 | 6 433 | 5 175 | 23 | 12 | 65 | 2 750 | 5 755 | 3 348 | 6.9 |
| Baton Rouge city (part) | 11 853 | 6 433 | 5 175 | 23 | 12 | 65 | 2 750 | 5 755 | 3 348 | 6.9 |
| District 11 | 17 047 | 7 105 | 9 827 | 18 | 12 | 26 | 810 | 7 427 | 8 810 | 1.1 |
| Baton Rouge city (part) | 10 278 | 5 006 | 5 202 | - | 12 | 26 | 579 | 4 386 | 5 313 | 1.0 |
| Inniswold CDP | 2 066 | 966 | 1 100 | - | - | - | 50 | 658 | 1 358 | 1.3 |
| Westminster CDP | 1 065 | 632 | 433 | - | - | - | 9 | 388 | 668 | - |
| District 12 | 12 382 | 5 976 | 6 319 | - | 15 | 23 | 665 | 4 593 | 7 124 | 1.0 |
| Baton Rouge city (part) | 12 382 | 5 976 | 6 319 | - | 15 | 23 | 665 | 4 593 | 7 124 | 1.0 |
| Industrial Complex UT | - | - | - | - | - | - | - | - | - | (X) |
| East Carroll Parish | 2 969 | 1 715 | 616 | 5 | 66 | 22 | 649 | 1 202 | 1 118 | 10.1 |
| District 1 | 310 | 21 | 99 | - | 33 | - | 45 | 98 | 167 | 14.2 |
| District 2 | 303 | 27 | 40 | - | 21 | - | 10 | 102 | 191 | - |
| District 3 | 323 | 166 | 67 | - | 5 | - | 54 | 164 | 105 | 8.4 |
| Lake Providence town (part) | 87 | 64 | 16 | - | - | - | 18 | 58 | 11 | 16.1 |
| District 4 | 389 | 220 | 91 | - | - | - | 21 | 157 | 211 | 3.6 |
| Lake Providence town (part) | 267 | 187 | 58 | - | - | - | 14 | 99 | 154 | 5.2 |
| District 5 | 416 | 314 | 95 | - | 7 | - | 114 | 156 | 146 | 13.0 |
| Lake Providence town (part) | 416 | 314 | 95 | - | 7 | - | 114 | 156 | 146 | 13.0 |
| District 6 | 298 | 254 | 26 | - | - | 18 | 86 | 123 | 89 | 12.1 |
| Lake Providence town (part) | 298 | 254 | 26 | - | - | 18 | 86 | 123 | 89 | 12.1 |
| District 7 | 290 | 227 | 63 | - | - | - | 68 | 145 | 77 | 11.0 |
| Lake Providence town (part) | 145 | 116 | 29 | - | - | - | 58 | 58 | 29 | 17.2 |
| District 8 | 357 | 256 | 101 | - | - | - | 187 | 132 | 38 | 16.0 |
| Lake Providence town (part) | 304 | 214 | 90 | - | - | - | 146 | 120 | 38 | 10.5 |
| District 9 | 283 | 230 | 34 | 5 | - | 4 | 64 | 125 | 94 | 13.1 |
| Lake Providence town (part) | 200 | 177 | 19 | - | - | 4 | 64 | 83 | 53 | 16.0 |
| East Feliciana Parish | 6 699 | 2 066 | 3 227 | 70 | 260 | 15 | 677 | 2 332 | 3 690 | 7.7 |
| District 1A | 882 | 187 | 484 | 21 | 42 | 6 | 67 | 265 | 550 | 10.9 |
| Clinton town (part) | - | - | - | - | - | - | - | - | - | (X) |
| District 1B | 971 | 382 | 430 | 15 | 75 | - | 53 | 297 | 621 | 7.7 |
| Slaughter village | 376 | 216 | 132 | 6 | 9 | - | 10 | 90 | 276 | 4.5 |
| District 2 | 675 | 206 | 277 | - | 6 | - | 29 | 272 | 374 | 4.9 |
| District 3 | 733 | 259 | 381 | 4 | 25 | - | 102 | 277 | 354 | 3.5 |
| Jackson town (part) | 199 | 81 | 113 | 1 | - | - | 34 | 100 | 65 | 11.1 |
| Wilson village (part) | 85 | 47 | 31 | 3 | - | - | 19 | 27 | 39 | - |
| District 4A | 226 | 141 | 76 | 3 | 2 | 2 | 12 | 91 | 123 | 10.2 |
| Jackson town (part) | 226 | 141 | 76 | 3 | 2 | 2 | 12 | 91 | 123 | 10.2 |
| District 4B | 734 | 204 | 398 | 15 | 16 | - | 64 | 304 | 366 | 9.4 |
| Jackson town (part) | 417 | 166 | 228 | - | 8 | - | 53 | 173 | 191 | 7.0 |
| District 5 | 761 | 341 | 360 | - | 32 | 5 | 119 | 301 | 341 | 3.0 |
| Clinton town (part) | 671 | 334 | 294 | - | 25 | 5 | 117 | 268 | 286 | 3.4 |
| District 6 | 926 | 187 | 398 | 12 | 38 | - | 113 | 213 | 600 | 11.0 |
| District 7 | 791 | 159 | 423 | - | 24 | 2 | 118 | 312 | 361 | 8.8 |
| Norwood village | 123 | 49 | 62 | - | - | - | 15 | 45 | 63 | 3.3 |
| Wilson village (part) | 154 | 78 | 58 | - | - | 2 | 36 | 70 | 48 | 8.4 |
| Evangeline Parish | 12 736 | 6 545 | 4 910 | 12 | 190 | 21 | 1 718 | 4 694 | 6 324 | 8.7 |
| District 1 | 890 | 376 | 386 | - | 21 | - | 114 | 294 | 482 | 7.9 |
| Chataignier village | 133 | 60 | 70 | - | - | - | 27 | 62 | 44 | 12.8 |
| District 2 | 943 | 516 | 326 | - | 8 | 4 | 116 | 403 | 424 | 9.2 |
| Basile town (part) | 629 | 418 | 185 | - | 3 | 4 | 88 | 305 | 236 | 11.3 |
| District 3 | 1 122 | 578 | 448 | - | 18 | - | 95 | 347 | 680 | 3.8 |
| Mamou town (part) | 301 | 182 | 119 | - | - | - | 42 | 110 | 149 | 3.7 |
| District 4 | 1 199 | 442 | 450 | 1 | 67 | 2 | 85 | 492 | 622 | 7.3 |
| Pine Prairie village | 328 | 234 | 83 | 1 | 2 | - | 17 | 167 | 144 | 5.2 |
| District 5 | 1 178 | 422 | 485 | - | 52 | - | 63 | 397 | 718 | 7.0 |
| Turkey Creek village | 127 | 76 | 50 | - | - | - | 6 | 48 | 73 | 3.9 |
| District 6 | 1 133 | 670 | 347 | 11 | - | - | 87 | 423 | 623 | 3.6 |
| Mamou town (part) | 413 | 337 | 76 | - | - | - | 36 | 215 | 162 | 5.6 |
| District 7 | 1 030 | 636 | 361 | - | - | 10 | 157 | 386 | 487 | 10.9 |
| Mamou town (part) | 735 | 457 | 259 | - | - | 10 | 149 | 308 | 278 | 14.4 |
| District 8 | 1 153 | 645 | 458 | - | 10 | - | 102 | 424 | 627 | 9.3 |
| Ville Platte city (part) | 185 | 87 | 98 | - | - | - | 27 | 78 | 80 | 5.4 |
| District 9 | 764 | 382 | 336 | - | 8 | - | 105 | 348 | 311 | 10.2 |
| Ville Platte city (part) | 513 | 342 | 159 | - | - | - | 94 | 283 | 136 | 9.4 |
| District 10 | 806 | 249 | 484 | - | - | - | 16 | 238 | 552 | 2.6 |
| Ville Platte city (part) | 112 | 52 | 60 | - | - | - | - | 36 | 76 | - |
| District 11 | 966 | 551 | 409 | - | - | - | 342 | 320 | 304 | 15.5 |
| Ville Platte city (part) | 838 | 498 | 334 | - | - | - | 294 | 271 | 273 | 16.9 |
| District 12 | 842 | 553 | 264 | - | 6 | 5 | 161 | 368 | 313 | 8.7 |
| Ville Platte city (part) | 842 | 553 | 264 | - | 6 | 5 | 161 | 368 | 313 | 8.7 |
| District 13 | 710 | 525 | 156 | - | - | - | 275 | 254 | 181 | 21.5 |
| Ville Platte city (part) | 710 | 525 | 156 | - | - | - | 275 | 254 | 181 | 21.5 |

Table 21. **Fuels and Equipment Characteristics: 2000**—Con.

[Data based on a sample (except Tables 65-68). For information on confidentiality protection, coverage, sampling error, and nonsampling error, see Appendix G.
For location of definitions, see "How to Use This Census Report"]

| State<br>Parish<br>Parish Subdivision<br>Place | Occupied housing units | House heating fuel | | | | | Vehicles available | | | Percent no telephone service available |
|---|---|---|---|---|---|---|---|---|---|---|
| | | Utility gas | Electricity | Fuel oil, kerosene, etc. | Coal or coke, wood, solar energy, or other fuel | None | None | 1 | 2 or more | |
| Franklin Parish | 7 754 | 2 248 | 2 669 | 31 | 262 | 17 | 981 | 2 713 | 4 060 | 8.8 |
| District 1 | 1 055 | 48 | 284 | 7 | 95 | - | 50 | 348 | 657 | 6.4 |
| District 2 | 1 253 | 361 | 475 | - | 35 | - | 89 | 403 | 761 | 7.3 |
| Winnsboro city (part) | 472 | 307 | 142 | - | 6 | - | 55 | 172 | 245 | 11.0 |
| District 3 | 977 | 385 | 271 | 6 | 26 | 5 | 51 | 360 | 566 | 8.0 |
| Gilbert village | 202 | 152 | 33 | - | 3 | - | 13 | 93 | 96 | 6.9 |
| Wisner town (part) | 221 | 148 | 57 | 2 | 6 | - | 14 | 94 | 113 | 7.7 |
| District 4 | 1 214 | 119 | 358 | 5 | 57 | 7 | 86 | 415 | 713 | 7.3 |
| District 5 | 1 033 | 540 | 441 | - | 12 | - | 279 | 428 | 326 | 8.7 |
| Winnsboro city (part) | 740 | 368 | 364 | - | - | - | 212 | 329 | 199 | 9.1 |
| District 6 | 1 157 | 244 | 463 | 11 | 22 | - | 57 | 420 | 680 | 5.9 |
| Baskin village | 79 | 47 | 19 | 5 | 1 | - | 14 | 24 | 41 | 8.9 |
| Winnsboro city (part) | 306 | 142 | 155 | - | - | - | 7 | 152 | 147 | 2.3 |
| District 7 | 1 065 | 551 | 377 | 2 | 15 | 5 | 369 | 339 | 357 | 18.8 |
| Winnsboro city (part) | 473 | 274 | 178 | - | - | - | 232 | 165 | 76 | 23.0 |
| Wisner town (part) | 168 | 118 | 34 | 2 | 4 | - | 43 | 69 | 56 | 25.6 |
| Grant Parish | 7 073 | 2 507 | 3 013 | 11 | 358 | 16 | 560 | 2 273 | 4 240 | 7.5 |
| District 1 | 775 | 345 | 278 | - | 22 | - | 66 | 276 | 433 | 6.5 |
| Montgomery town | 332 | 187 | 89 | - | 8 | - | 38 | 125 | 169 | 7.2 |
| District 2 | 761 | 318 | 292 | - | 33 | - | 58 | 250 | 453 | 7.0 |
| Colfax town (part) | 177 | 126 | 45 | - | 2 | - | 13 | 89 | 75 | 3.4 |
| District 3 | 565 | 252 | 288 | 2 | 3 | 2 | 165 | 196 | 204 | 19.5 |
| Colfax town (part) | 421 | 202 | 201 | 2 | 3 | 2 | 158 | 153 | 110 | 24.0 |
| District 4 | 948 | 233 | 542 | - | 24 | 7 | 74 | 331 | 543 | 5.2 |
| District 5 | 1 067 | 393 | 458 | - | 39 | 7 | 30 | 324 | 713 | 4.8 |
| District 6 | 1 061 | 431 | 468 | - | 26 | - | 66 | 315 | 680 | 4.0 |
| Pollock town (part) | 159 | 89 | 57 | - | - | - | 18 | 62 | 79 | 8.2 |
| District 7 | 1 016 | 315 | 407 | 9 | 82 | - | 45 | 322 | 649 | 11.7 |
| Dry Prong village | 178 | 104 | 59 | 2 | 3 | - | 4 | 56 | 118 | 5.6 |
| Pollock town (part) | - | - | - | - | - | - | - | - | - | (X) |
| District 8 | 880 | 220 | 280 | - | 129 | - | 56 | 259 | 565 | 6.6 |
| Georgetown village | 127 | 84 | 38 | - | - | - | 3 | 51 | 73 | 13.4 |
| Iberia Parish | 25 381 | 13 750 | 10 798 | 24 | 34 | 89 | 2 738 | 9 234 | 13 409 | 5.1 |
| District 1 | 1 718 | 1 231 | 406 | - | 11 | 24 | 527 | 758 | 433 | 8.7 |
| New Iberia city (part) | 1 718 | 1 231 | 406 | - | 11 | 24 | 527 | 758 | 433 | 8.7 |
| District 2 | 1 348 | 690 | 637 | - | - | 8 | 324 | 545 | 479 | 7.6 |
| New Iberia city (part) | 1 201 | 627 | 553 | - | - | 8 | 304 | 523 | 374 | 7.7 |
| District 3 | 1 790 | 957 | 793 | - | - | 12 | 79 | 611 | 1 100 | 4.1 |
| New Iberia city (part) | 1 467 | 790 | 653 | - | - | 5 | 79 | 491 | 897 | 3.3 |
| District 4 | 1 744 | 1 175 | 569 | - | - | - | 336 | 828 | 580 | 7.3 |
| New Iberia city (part) | 1 744 | 1 175 | 569 | - | - | - | 336 | 828 | 580 | 7.3 |
| District 5 | 2 009 | 1 460 | 520 | - | - | - | 217 | 794 | 998 | 8.2 |
| New Iberia city (part) | 1 748 | 1 251 | 468 | - | - | - | 191 | 724 | 833 | 8.4 |
| District 6 | 1 854 | 849 | 986 | - | - | - | 182 | 686 | 986 | 3.6 |
| New Iberia city (part) | 1 551 | 736 | 796 | - | - | - | 153 | 591 | 807 | 3.9 |
| District 7 | 2 046 | 1 616 | 407 | - | - | - | 216 | 719 | 1 111 | 1.4 |
| New Iberia city (part) | 2 046 | 1 616 | 407 | - | - | - | 216 | 719 | 1 111 | 1.4 |
| District 8 | 1 924 | 841 | 1 016 | - | 5 | - | 107 | 418 | 1 399 | 1.0 |
| New Iberia city (part) | 345 | 233 | 112 | - | - | - | 11 | 103 | 231 | - |
| District 9 | 1 847 | 913 | 824 | - | 10 | 27 | 113 | 490 | 1 244 | 4.5 |
| Loreauville village | 333 | 212 | 117 | - | - | - | 28 | 129 | 176 | 6.9 |
| District 10 | 1 748 | 889 | 809 | - | 6 | - | 95 | 570 | 1 083 | 3.6 |
| Lydia CDP | 381 | 212 | 169 | - | - | - | 29 | 123 | 229 | 1.6 |
| New Iberia city (part) | - | - | - | - | - | - | - | - | - | (X) |
| District 11 | 1 724 | 1 153 | 565 | - | - | - | 152 | 798 | 774 | 5.1 |
| Jeanerette city (part) | 1 022 | 738 | 284 | - | - | - | 78 | 485 | 459 | 5.9 |
| District 12 | 1 412 | 833 | 541 | - | - | 10 | 226 | 573 | 613 | 7.4 |
| Jeanerette city (part) | 1 035 | 649 | 369 | - | - | 10 | 164 | 477 | 394 | 9.1 |
| District 13 | 2 043 | 617 | 1 211 | 14 | - | - | 65 | 680 | 1 298 | 6.3 |
| Delcambre town (part) | - | - | - | - | - | - | - | - | - | (X) |
| New Iberia city (part) | - | - | - | - | - | - | - | - | - | (X) |
| District 14 | 2 174 | 526 | 1 514 | 10 | 2 | 8 | 99 | 764 | 1 311 | 4.7 |
| Delcambre town (part) | 233 | 103 | 128 | - | 2 | - | 18 | 111 | 104 | 7.7 |
| Iberville Parish | 10 674 | 5 372 | 4 577 | 48 | 65 | 54 | 1 388 | 3 809 | 5 477 | 7.8 |
| District 1 | 809 | 437 | 357 | - | 4 | 11 | 151 | 352 | 306 | 8.8 |
| White Castle town | 706 | 402 | 289 | - | 4 | 11 | 151 | 318 | 237 | 10.1 |
| District 2 | 906 | 227 | 538 | 11 | - | - | 63 | 232 | 611 | 2.9 |
| District 3 | 665 | 411 | 233 | - | - | 5 | 52 | 307 | 306 | 6.8 |
| District 4 | 355 | 121 | 207 | 5 | 2 | - | 45 | 155 | 155 | 11.3 |
| St. Gabriel town (part) | 355 | 121 | 207 | 5 | 2 | - | 45 | 155 | 155 | 11.3 |
| District 5 | 896 | 713 | 162 | - | 7 | - | 102 | 343 | 451 | 3.9 |
| Plaquemine city (part) | 760 | 622 | 131 | - | 7 | - | 83 | 250 | 427 | 1.8 |
| District 6 | 881 | 380 | 457 | - | - | 21 | 159 | 419 | 303 | 11.5 |
| Plaquemine city (part) | 20 | - | 20 | - | - | - | - | - | 20 | - |
| District 7 | 780 | 585 | 195 | - | - | - | 240 | 232 | 308 | 16.4 |
| Plaquemine city (part) | 780 | 585 | 195 | - | - | - | 240 | 232 | 308 | 16.4 |
| District 8 | 939 | 673 | 206 | 9 | - | 15 | 156 | 384 | 399 | 6.4 |
| Plaquemine city (part) | 859 | 652 | 155 | 9 | - | 15 | 143 | 356 | 360 | 7.0 |
| District 9 | 828 | 232 | 514 | - | 8 | - | 75 | 205 | 548 | 6.6 |
| Plaquemine city (part) | 15 | 15 | - | - | - | - | 8 | - | 7 | - |
| District 10 | 888 | 396 | 450 | - | 3 | - | 68 | 278 | 542 | 3.0 |
| Plaquemine city (part) | 134 | 83 | 51 | - | - | - | 26 | 63 | 45 | 5.2 |
| District 11 | 928 | 374 | 402 | 2 | 23 | - | 92 | 339 | 497 | 7.5 |
| Grosse Tete village | 255 | 113 | 133 | - | 3 | - | 37 | 116 | 102 | 10.6 |
| Rosedale village | 264 | 168 | 90 | - | 2 | - | 30 | 85 | 149 | 6.1 |
| District 12 | 822 | 479 | 295 | 18 | 9 | - | 140 | 269 | 413 | 11.4 |
| Maringouin town | 420 | 276 | 140 | - | - | - | 88 | 128 | 204 | 13.3 |
| District 13 | 977 | 344 | 561 | 3 | 9 | 2 | 45 | 294 | 638 | 8.5 |
| St. Gabriel town (part) | 542 | 219 | 299 | 3 | - | 2 | 45 | 183 | 314 | 10.1 |
| Jackson Parish | 6 086 | 2 778 | 2 180 | - | 247 | 2 | 717 | 2 031 | 3 338 | 6.8 |
| District 1 | 909 | 375 | 345 | - | 34 | - | 53 | 184 | 672 | 2.0 |
| Quitman village | 66 | 49 | 9 | - | 3 | - | 5 | 19 | 42 | - |
| District 2 | 1 006 | 134 | 525 | - | 85 | - | 62 | 252 | 692 | 8.4 |
| Eros town | 72 | 36 | 29 | - | 6 | - | 9 | 20 | 43 | 15.3 |

Table 21. **Fuels and Equipment Characteristics: 2000**—Con.

[Data based on a sample (except Tables 65-68). For information on confidentiality protection, coverage, sampling error, and nonsampling error, see Appendix G.
For location of definitions, see "How to Use This Census Report"]

| State<br>Parish<br>Parish Subdivision<br>Place | Occupied housing units | House heating fuel | | | | | Vehicles available | | | Percent no telephone service available |
|---|---|---|---|---|---|---|---|---|---|---|
| | | Utility gas | Electricity | Fuel oil, kerosene, etc. | Coal or coke, wood, solar energy, or other fuel | None | None | 1 | 2 or more | |
| Jackson Parish—Con. | | | | | | | | | | |
| District 3 | 909 | 249 | 362 | - | 84 | - | 108 | 277 | 524 | 8.0 |
| Chatham town | 267 | 124 | 120 | - | 21 | - | 47 | 99 | 121 | 13.1 |
| District 4 | 658 | 305 | 232 | - | 16 | - | 102 | 205 | 351 | 6.8 |
| East Hodge village | 136 | 73 | 61 | - | - | - | 42 | 60 | 34 | 14.0 |
| Jonesboro town (part) | - | - | - | - | - | - | - | - | - | (X) |
| District 5 | 868 | 666 | 197 | - | - | - | 242 | 374 | 252 | 11.6 |
| Jonesboro town (part) | 868 | 666 | 197 | - | - | - | 242 | 374 | 252 | 11.6 |
| District 6 | 852 | 434 | 289 | - | 15 | - | 56 | 342 | 454 | 4.0 |
| Jonesboro town (part) | 384 | 274 | 102 | - | - | - | 35 | 182 | 167 | 5.5 |
| District 7 | 884 | 615 | 230 | - | 13 | 2 | 94 | 397 | 393 | 6.7 |
| Hodge village | 240 | 171 | 65 | - | - | 2 | 39 | 112 | 89 | 7.5 |
| Jonesboro town (part) | 358 | 295 | 63 | - | - | - | 28 | 179 | 151 | 5.3 |
| North Hodge village | 174 | 96 | 75 | - | - | - | 22 | 66 | 86 | 6.9 |
| Jefferson Parish | 176 234 | 91 282 | 82 770 | 54 | 152 | 686 | 16 387 | 70 964 | 88 883 | 1.9 |
| District 1 | 29 761 | 14 702 | 14 634 | 28 | 35 | 140 | 3 161 | 11 846 | 14 754 | 2.3 |
| Gretna city | 6 922 | 4 223 | 2 608 | - | 12 | 19 | 1 324 | 3 131 | 2 467 | 3.8 |
| Harvey CDP (part) | 4 563 | 2 785 | 1 687 | 18 | - | 43 | 224 | 1 696 | 2 643 | 2.2 |
| Marrero CDP (part) | 1 659 | 902 | 737 | - | - | 10 | 318 | 771 | 570 | 2.7 |
| Terrytown CDP | 9 355 | 3 749 | 5 524 | - | 16 | 31 | 919 | 4 057 | 4 379 | 1.6 |
| Timberlane CDP | 4 019 | 2 142 | 1 805 | - | - | 16 | 241 | 1 178 | 2 600 | 2.1 |
| District 2 | 29 611 | 17 222 | 11 841 | 7 | 47 | 267 | 2 885 | 10 928 | 15 798 | 2.3 |
| Avondale CDP | 1 726 | 1 327 | 376 | - | - | - | 80 | 572 | 1 074 | 1.1 |
| Bridge City CDP (part) | 1 366 | 840 | 488 | - | - | 13 | 190 | 563 | 613 | 2.8 |
| Elmwood CDP (part) | 136 | 58 | 51 | - | - | 21 | 40 | 44 | 52 | - |
| Estelle CDP | 5 020 | 2 703 | 2 246 | - | - | 31 | 200 | 1 306 | 3 514 | 1.0 |
| Harvey CDP (part) | - | - | - | - | - | - | - | - | - | (X) |
| Jean Lafitte town (part) | 720 | 267 | 416 | - | 4 | 16 | 50 | 258 | 412 | 2.2 |
| Jefferson CDP (part) | 4 959 | 3 228 | 1 679 | 7 | 8 | - | 714 | 2 375 | 1 870 | 4.3 |
| Lafitte CDP (part) | 91 | 29 | 50 | - | - | - | - | 48 | 43 | - |
| Marrero CDP (part) | 6 193 | 3 778 | 2 362 | - | - | 53 | 572 | 2 183 | 3 438 | 2.4 |
| Metairie CDP (part) | 2 738 | 2 022 | 666 | - | 6 | 6 | 304 | 1 187 | 1 247 | 1.9 |
| Westwego city (part) | 3 937 | 2 300 | 1 518 | - | 8 | 94 | 598 | 1 674 | 1 665 | 3.4 |
| Woodmere CDP (part) | 973 | 207 | 760 | - | - | 6 | 51 | 290 | 632 | - |
| District 3 | 22 895 | 10 029 | 12 305 | 7 | 24 | 191 | 4 210 | 9 360 | 9 325 | 4.5 |
| Barataria CDP | 504 | 338 | 166 | - | - | - | 51 | 224 | 229 | 1.4 |
| Bridge City CDP (part) | 1 473 | 400 | 1 045 | - | - | 13 | 359 | 683 | 431 | 7.2 |
| Grand Isle town | 622 | 343 | 277 | - | - | - | 56 | 279 | 287 | 8.7 |
| Harvey CDP (part) | 3 343 | 863 | 2 349 | - | 15 | 61 | 1 038 | 1 519 | 786 | 6.7 |
| Jean Lafitte town (part) | - | - | - | - | - | - | - | - | - | (X) |
| Kenner city (part) | 4 313 | 1 798 | 2 393 | - | - | 17 | 909 | 1 966 | 1 438 | 6.2 |
| Lafitte CDP (part) | 479 | 219 | 251 | - | - | - | 53 | 143 | 283 | 6.9 |
| Marrero CDP (part) | 4 567 | 2 364 | 2 085 | - | 9 | 59 | 839 | 1 913 | 1 815 | 2.4 |
| Metairie CDP (part) | 912 | 604 | 260 | 7 | - | - | 210 | 297 | 405 | 6.0 |
| River Ridge CDP (part) | 486 | 271 | 208 | - | - | - | 134 | 247 | 105 | 12.6 |
| Waggaman CDP | 3 000 | 1 268 | 1 717 | - | - | - | 240 | 1 128 | 1 632 | 2.3 |
| Westwego city (part) | 276 | 173 | 82 | - | - | - | 90 | 145 | 41 | 6.9 |
| Woodmere CDP (part) | 2 759 | 1 333 | 1 399 | - | - | 18 | 231 | 781 | 1 747 | 0.9 |
| District 4 | 29 125 | 14 933 | 13 991 | 7 | 17 | 16 | 1 612 | 10 852 | 16 661 | 0.9 |
| Kenner city (part) | 12 438 | 4 803 | 7 527 | 7 | 9 | 16 | 619 | 4 656 | 7 163 | 1.2 |
| Metairie CDP (part) | 16 687 | 10 130 | 6 464 | - | 8 | - | 993 | 6 196 | 9 498 | 0.6 |
| District 5 | 29 965 | 17 719 | 12 014 | - | 13 | 38 | 2 034 | 11 464 | 16 467 | 0.9 |
| Elmwood CDP (part) | 2 528 | 269 | 2 243 | - | - | - | 61 | 1 547 | 920 | - |
| Harahan city | 3 989 | 2 821 | 1 143 | - | 6 | - | 258 | 1 413 | 2 318 | 0.5 |
| Jefferson CDP (part) | 467 | 277 | 190 | - | - | - | 66 | 235 | 166 | 2.8 |
| Kenner city (part) | 8 901 | 4 504 | 4 343 | - | - | 22 | 724 | 3 066 | 5 111 | 1.1 |
| Metairie CDP (part) | 8 395 | 6 188 | 2 116 | - | - | 7 | 578 | 3 132 | 4 685 | 1.4 |
| River Ridge CDP (part) | 5 562 | 3 555 | 1 961 | - | 7 | 9 | 329 | 2 041 | 3 192 | 0.7 |
| District 6 | 34 877 | 16 677 | 17 985 | 5 | 16 | 34 | 2 485 | 16 514 | 15 878 | 1.3 |
| Metairie CDP (part) | 34 877 | 16 677 | 17 985 | 5 | 16 | 34 | 2 485 | 16 514 | 15 878 | 1.3 |
| Jefferson Davis Parish | 11 480 | 5 163 | 5 093 | 137 | 78 | 12 | 973 | 4 382 | 6 125 | 5.7 |
| District 1 | 404 | 205 | 147 | 8 | - | - | 27 | 177 | 200 | 3.5 |
| Lake Arthur town (part) | 267 | 183 | 80 | - | - | - | 27 | 134 | 106 | 5.2 |
| District 2 | 1 348 | 586 | 640 | 28 | 4 | - | 117 | 528 | 703 | 3.7 |
| Lake Arthur town (part) | 914 | 509 | 387 | 6 | 4 | - | 109 | 401 | 404 | 4.0 |
| District 3 | 166 | 82 | 84 | - | - | - | 17 | 46 | 103 | 5.4 |
| Jennings city (part) | 84 | 33 | 51 | - | - | - | 8 | 30 | 46 | - |
| District 4 | 1 044 | 677 | 325 | - | - | 7 | 111 | 536 | 397 | 4.8 |
| Jennings city (part) | 987 | 677 | 289 | - | - | 7 | 111 | 519 | 357 | 4.3 |
| District 5 | 736 | 335 | 369 | - | 7 | - | 54 | 323 | 359 | 2.4 |
| Jennings city (part) | 736 | 335 | 369 | - | 7 | - | 54 | 323 | 359 | 2.4 |
| District 6 | 948 | 641 | 307 | - | - | - | 148 | 407 | 393 | 7.3 |
| Jennings city (part) | 948 | 641 | 307 | - | - | - | 148 | 407 | 393 | 7.3 |
| District 7 | 1 353 | 954 | 384 | - | - | - | 108 | 514 | 731 | 5.0 |
| Jennings city (part) | 1 353 | 954 | 384 | - | - | - | 108 | 514 | 731 | 5.0 |
| District 8 | 949 | 132 | 659 | 22 | 7 | - | 8 | 310 | 631 | 2.4 |
| Jennings city (part) | - | - | - | - | - | - | - | - | - | (X) |
| District 9 | 854 | 389 | 352 | 8 | 22 | 3 | 83 | 322 | 449 | 13.1 |
| Elton town | 479 | 316 | 149 | 2 | 5 | 3 | 57 | 194 | 228 | 17.7 |
| District 10 | 948 | 195 | 539 | 23 | 19 | - | 57 | 297 | 594 | 8.4 |
| Fenton village | 148 | 109 | 38 | - | - | - | 29 | 57 | 62 | 20.9 |
| District 11 | 1 080 | 655 | 382 | 4 | 2 | 2 | 125 | 396 | 559 | 7.2 |
| Welsh town (part) | 1 080 | 655 | 382 | 4 | 2 | 2 | 125 | 396 | 559 | 7.2 |
| District 12 | 609 | 205 | 317 | 27 | - | - | 59 | 185 | 365 | 1.6 |
| Welsh town (part) | 168 | 36 | 112 | 3 | - | - | 20 | 55 | 93 | 1.2 |
| District 13 | 1 041 | 107 | 588 | 17 | 17 | - | 59 | 341 | 641 | 6.7 |
| Lafayette Parish | 72 372 | 23 711 | 47 323 | 54 | 92 | 155 | 6 012 | 26 871 | 39 489 | 2.4 |
| District A | 9 806 | 2 757 | 6 826 | - | 16 | 16 | 890 | 3 695 | 5 221 | 2.3 |
| Carencro city (part) | 1 933 | 739 | 1 147 | - | - | - | 278 | 747 | 908 | 4.4 |
| Lafayette city (part) | 5 530 | 1 796 | 3 672 | - | - | 16 | 460 | 2 213 | 2 857 | 2.1 |
| District B | 15 006 | 2 523 | 11 914 | 18 | 42 | 37 | 798 | 5 383 | 8 825 | 2.3 |
| Carencro city (part) | 322 | 59 | 245 | - | 6 | - | 32 | 156 | 134 | 2.5 |
| Duson town (part) | 543 | 291 | 246 | - | - | - | 61 | 220 | 262 | 4.1 |
| Lafayette city (part) | 2 074 | 307 | 1 761 | - | - | - | 81 | 721 | 1 272 | 1.2 |
| Scott city | 2 822 | 680 | 2 072 | - | - | - | 164 | 1 031 | 1 627 | 1.8 |

Table 21. **Fuels and Equipment Characteristics: 2000**—Con.

[Data based on a sample (except Tables 65-68). For information on confidentiality protection, coverage, sampling error, and nonsampling error, see Appendix G.
For location of definitions, see "How to Use This Census Report"]

| State<br>Parish<br>Parish Subdivision<br>Place | Occupied housing units | House heating fuel | | | | | Vehicles available | | | Percent no telephone service available |
|---|---|---|---|---|---|---|---|---|---|---|
| | | Utility gas | Electricity | Fuel oil, kerosene, etc. | Coal or coke, wood, solar energy, or other fuel | None | None | 1 | 2 or more | |
| Lafayette Parish—Con. | | | | | | | | | | |
| District C | 6 376 | 3 607 | 2 699 | - | 6 | 12 | 1 529 | 2 703 | 2 144 | 6.5 |
| Lafayette city (part) | 5 768 | 3 444 | 2 269 | - | 6 | 12 | 1 433 | 2 480 | 1 855 | 6.4 |
| District D | 6 223 | 3 834 | 2 360 | - | - | 5 | 1 080 | 2 597 | 2 546 | 4.8 |
| Lafayette city (part) | 6 223 | 3 834 | 2 360 | - | - | 5 | 1 080 | 2 597 | 2 546 | 4.8 |
| District E | 8 993 | 3 432 | 5 474 | - | - | 27 | 713 | 3 806 | 4 474 | 1.3 |
| Lafayette city (part) | 8 982 | 3 427 | 5 468 | - | - | 27 | 708 | 3 806 | 4 468 | 1.3 |
| District F | 10 356 | 4 363 | 5 935 | 16 | 7 | 23 | 395 | 3 250 | 6 711 | 1.0 |
| Lafayette city (part) | 9 440 | 4 305 | 5 077 | 16 | 7 | 23 | 378 | 3 021 | 6 041 | 0.8 |
| District G | 15 612 | 3 195 | 12 115 | 20 | 21 | 35 | 607 | 5 437 | 9 568 | 1.6 |
| Broussard town (part) | 2 269 | 651 | 1 574 | 14 | - | - | 206 | 832 | 1 231 | 2.9 |
| Lafayette city (part) | 5 480 | 1 012 | 4 432 | - | 9 | - | 161 | 2 156 | 3 163 | 1.2 |
| Youngsville town | 1 400 | 394 | 986 | - | - | - | 69 | 473 | 858 | 1.7 |
| Lafourche Parish | 32 057 | 14 574 | 16 917 | 14 | 54 | 99 | 3 000 | 11 074 | 17 983 | 4.1 |
| District 1 | 2 288 | 808 | 1 420 | - | - | 8 | 121 | 741 | 1 426 | 3.7 |
| District 2 | 2 254 | 1 303 | 923 | - | 12 | 6 | 363 | 1 030 | 861 | 5.9 |
| Thibodaux city (part) | 2 254 | 1 303 | 923 | - | 12 | 6 | 363 | 1 030 | 861 | 5.9 |
| District 3 | 1 906 | 841 | 1 045 | - | - | - | 421 | 865 | 620 | 6.5 |
| Thibodaux city (part) | 1 685 | 762 | 903 | - | - | - | 403 | 785 | 497 | 6.9 |
| District 4 | 2 186 | 857 | 1 303 | - | - | 8 | 85 | 680 | 1 421 | 3.1 |
| Thibodaux city (part) | 613 | 240 | 360 | - | - | - | 33 | 261 | 319 | 2.9 |
| District 5 | 2 220 | 736 | 1 419 | - | 14 | - | 129 | 640 | 1 451 | 2.8 |
| Thibodaux city (part) | 961 | 429 | 518 | - | - | - | 86 | 309 | 566 | 2.9 |
| District 6 | 2 345 | 985 | 1 305 | 7 | 6 | - | 213 | 697 | 1 435 | 4.1 |
| Chackbay CDP | 1 423 | 555 | 853 | - | - | - | 105 | 476 | 842 | 4.1 |
| District 7 | 2 185 | 1 207 | 922 | - | - | - | 321 | 679 | 1 185 | 4.4 |
| Des Allemands CDP (part) | 175 | 66 | 107 | - | - | - | 14 | 34 | 127 | 4.6 |
| Mathews CDP (part) | 14 | - | 14 | - | - | - | - | - | 14 | - |
| Raceland CDP (part) | 1 562 | 949 | 592 | - | - | - | 262 | 548 | 752 | 5.2 |
| District 8 | 2 088 | 1 073 | 1 001 | - | - | 9 | 232 | 694 | 1 162 | 5.3 |
| Raceland CDP (part) | 2 088 | 1 073 | 1 001 | - | - | 9 | 232 | 694 | 1 162 | 5.3 |
| District 9 | 2 188 | 1 159 | 991 | 7 | 6 | 11 | 95 | 862 | 1 231 | 3.7 |
| Lockport town (part) | 320 | 179 | 141 | - | - | - | 19 | 139 | 162 | 3.4 |
| Mathews CDP (part) | 702 | 360 | 326 | - | - | 8 | 28 | 263 | 411 | 3.1 |
| District 10 | 2 048 | 896 | 1 145 | - | - | - | 178 | 630 | 1 240 | 1.9 |
| Larose CDP (part) | 584 | 254 | 323 | - | - | - | 31 | 184 | 369 | 3.6 |
| Lockport town (part) | 691 | 314 | 377 | - | - | - | 71 | 250 | 370 | 1.4 |
| District 11 | 2 337 | 1 051 | 1 186 | - | 9 | 40 | 155 | 774 | 1 408 | 3.9 |
| District 12 | 1 922 | 924 | 967 | - | - | 10 | 175 | 533 | 1 214 | 5.3 |
| Cut Off CDP (part) | 298 | 159 | 139 | - | - | - | 38 | 102 | 158 | - |
| Larose CDP (part) | 1 592 | 751 | 810 | - | - | 10 | 137 | 431 | 1 024 | 6.4 |
| District 13 | 2 180 | 1 084 | 1 077 | - | - | - | 127 | 723 | 1 330 | 2.4 |
| Cut Off CDP (part) | 1 773 | 866 | 888 | - | - | - | 108 | 601 | 1 064 | 2.6 |
| Galliano CDP (part) | 100 | 38 | 62 | - | - | - | 8 | 23 | 69 | - |
| Larose CDP (part) | 284 | 180 | 104 | - | - | - | 11 | 99 | 174 | 2.1 |
| District 14 | 2 003 | 813 | 1 170 | - | - | 7 | 165 | 712 | 1 126 | 4.0 |
| Cut Off CDP (part) | - | - | - | - | - | - | - | - | - | (X) |
| Galliano CDP (part) | 1 777 | 713 | 1 044 | - | - | 7 | 149 | 605 | 1 023 | 3.8 |
| Golden Meadow town (part) | 6 | 6 | - | - | - | - | - | - | 6 | - |
| District 15 | 1 907 | 837 | 1 043 | - | 7 | - | 220 | 814 | 873 | 5.0 |
| Galliano CDP (part) | 703 | 310 | 386 | - | 7 | - | 49 | 341 | 313 | 1.6 |
| Golden Meadow town (part) | 810 | 358 | 447 | - | - | - | 99 | 324 | 387 | 6.0 |
| La Salle Parish | 5 291 | 1 724 | 2 075 | 10 | 158 | 60 | 492 | 1 761 | 3 038 | 6.5 |
| District 1 | 598 | 121 | 257 | - | 33 | 4 | 34 | 227 | 337 | 8.0 |
| Olla town (part) | 160 | 69 | 81 | - | - | 4 | 16 | 80 | 64 | 9.4 |
| District 2 | 547 | 275 | 191 | - | 15 | - | 36 | 161 | 350 | 3.3 |
| Olla town (part) | 431 | 265 | 137 | - | 11 | - | 36 | 140 | 255 | 4.2 |
| District 3 | 528 | 303 | 163 | - | 8 | - | 46 | 182 | 300 | 3.8 |
| Tullos town (part) | 176 | 109 | 50 | - | - | - | 16 | 58 | 102 | 2.8 |
| Urania town | 270 | 163 | 90 | - | - | - | 25 | 97 | 148 | 3.7 |
| District 4 | 445 | 112 | 164 | 5 | 32 | - | 47 | 124 | 274 | 3.6 |
| Jena town (part) | 140 | 76 | 56 | - | 4 | - | 26 | 57 | 57 | 5.0 |
| District 5 | 615 | 238 | 317 | - | 4 | 25 | 42 | 201 | 372 | 2.1 |
| Jena town (part) | 615 | 238 | 317 | - | 4 | 25 | 42 | 201 | 372 | 2.1 |
| District 6 | 508 | 242 | 218 | - | 15 | 9 | 50 | 161 | 297 | 9.4 |
| Jena town (part) | 287 | 163 | 105 | - | 4 | 9 | 18 | 99 | 170 | 3.8 |
| Midway CDP (part) | 221 | 79 | 113 | - | 11 | - | 32 | 62 | 127 | 16.7 |
| District 7 | 513 | 107 | 266 | - | - | - | 13 | 183 | 317 | 1.4 |
| Jena town (part) | - | - | - | - | - | - | - | - | - | (X) |
| Midway CDP (part) | - | - | - | - | - | - | - | - | - | (X) |
| District 8 | 536 | 103 | 147 | - | 18 | - | 26 | 192 | 318 | 10.4 |
| Tullos town (part) | - | - | - | - | - | - | - | - | - | (X) |
| District 9 | 548 | 74 | 162 | - | 21 | - | 55 | 126 | 367 | 4.9 |
| District 10 | 453 | 149 | 190 | 5 | 12 | 22 | 143 | 204 | 106 | 20.1 |
| Jena town (part) | 64 | 13 | 51 | - | - | - | 22 | 30 | 12 | 20.3 |
| Midway CDP (part) | 306 | 103 | 112 | 5 | 6 | 22 | 101 | 134 | 71 | 19.9 |
| Lincoln Parish | 15 235 | 8 598 | 5 572 | 24 | 220 | 7 | 1 618 | 5 456 | 8 161 | 3.0 |
| District 1-A | 1 838 | 1 070 | 710 | - | 5 | 7 | 84 | 684 | 1 070 | 2.4 |
| Ruston city (part) | 1 608 | 946 | 616 | - | - | 7 | 77 | 594 | 937 | 1.6 |
| District 1-B | 1 378 | 1 065 | 302 | - | - | - | 25 | 345 | 1 008 | - |
| Ruston city (part) | 1 171 | 901 | 259 | - | - | - | 25 | 299 | 847 | - |
| District 1-C | 1 675 | 1 048 | 596 | - | 6 | - | 184 | 709 | 782 | 2.5 |
| Ruston city (part) | 1 254 | 843 | 405 | - | - | - | 163 | 574 | 517 | 2.4 |
| District 1-D | 820 | 544 | 251 | - | 6 | - | 182 | 365 | 273 | 4.8 |
| Ruston city (part) | 625 | 467 | 152 | - | 6 | - | 124 | 315 | 186 | 1.0 |
| District 1-E | 1 456 | 750 | 677 | - | 6 | - | 374 | 583 | 499 | 5.0 |
| Ruston city (part) | 1 228 | 579 | 632 | - | - | - | 333 | 491 | 404 | 5.0 |
| District 1-F | 1 390 | 799 | 464 | 5 | 32 | - | 177 | 712 | 501 | 4.0 |
| Ruston city (part) | 899 | 645 | 220 | 5 | - | - | 135 | 483 | 281 | 4.2 |
| District 1-G | 832 | 541 | 291 | - | - | - | 13 | 297 | 522 | 0.6 |
| Ruston city (part) | 832 | 541 | 291 | - | - | - | 13 | 297 | 522 | 0.6 |
| District 2-A | 730 | 477 | 215 | - | 10 | - | 94 | 333 | 303 | 5.8 |
| Grambling town (part) | 486 | 356 | 126 | - | 4 | - | 61 | 238 | 187 | 4.3 |
| District 2-B | 842 | 431 | 401 | - | 4 | - | 148 | 380 | 314 | 6.4 |
| Grambling town (part) | 689 | 355 | 330 | - | 4 | - | 133 | 316 | 240 | 5.1 |

Table 21. **Fuels and Equipment Characteristics: 2000**—Con.

[Data based on a sample (except Tables 65-68). For information on confidentiality protection, coverage, sampling error, and nonsampling error, see Appendix G.
For location of definitions, see "How to Use This Census Report"]

| State<br>Parish<br>Parish Subdivision<br>Place | Occupied housing units | House heating fuel | | | | | Vehicles available | | | Percent no telephone service available |
|---|---|---|---|---|---|---|---|---|---|---|
| | | Utility gas | Electricity | Fuel oil, kerosene, etc. | Coal or coke, wood, solar energy, or other fuel | None | None | 1 | 2 or more | |
| Lincoln Parish—Con. | | | | | | | | | | |
| District 2-B—Con. | | | | | | | | | | |
| Ruston city (part) | 52 | - | 52 | - | - | - | - | 28 | 24 | 23.1 |
| District 3 | 1 414 | 623 | 528 | 12 | 42 | - | 109 | 350 | 955 | 4.0 |
| Simsboro village | 275 | 191 | 79 | - | 2 | - | 22 | 91 | 162 | 5.8 |
| Vienna town | 160 | 94 | 60 | - | 6 | - | 6 | 26 | 128 | 1.9 |
| District 4 | 1 361 | 705 | 473 | - | 22 | - | 143 | 368 | 850 | 1.5 |
| Dubach town | 339 | 232 | 107 | - | - | - | 64 | 112 | 163 | 3.5 |
| District 5 | 1 499 | 545 | 664 | 7 | 87 | - | 85 | 330 | 1 084 | 1.9 |
| Choudrant village | 241 | 168 | 62 | - | 4 | - | 14 | 70 | 157 | 1.7 |
| Downsville village (part) | 17 | 15 | 2 | - | - | - | - | 7 | 10 | 11.8 |
| Ruston city (part) | - | - | - | - | - | - | - | - | - | (X) |
| Livingston Parish | 32 630 | 7 838 | 21 818 | 78 | 943 | 57 | 1 641 | 9 891 | 21 098 | 3.2 |
| District 1 | 3 019 | 562 | 2 003 | 22 | 173 | - | 144 | 938 | 1 937 | 3.8 |
| Livingston town (part) | 528 | 228 | 266 | 3 | 13 | - | 51 | 174 | 303 | 3.8 |
| Walker town (part) | 40 | 11 | 29 | - | - | - | 10 | - | 30 | - |
| District 2 | 4 405 | 1 071 | 2 942 | - | 167 | - | 200 | 984 | 3 221 | 2.6 |
| District 3 | 4 026 | 979 | 2 883 | 15 | 6 | 7 | 261 | 1 212 | 2 553 | 2.1 |
| Denham Springs city (part) | - | - | - | - | - | - | - | - | - | (X) |
| District 4 | 3 303 | 1 607 | 1 610 | - | 11 | - | 157 | 1 063 | 2 083 | 0.7 |
| Denham Springs city (part) | 3 303 | 1 607 | 1 610 | - | 11 | - | 157 | 1 063 | 2 083 | 0.7 |
| District 5 | 3 733 | 585 | 2 914 | 22 | 85 | - | 112 | 1 032 | 2 589 | 4.2 |
| Denham Springs city (part) | - | - | - | - | - | - | - | - | - | (X) |
| District 6 | 3 817 | 833 | 2 715 | 10 | 94 | - | 141 | 1 163 | 2 513 | 3.9 |
| Denham Springs city (part) | - | - | - | - | - | - | - | - | - | (X) |
| French Settlement village | 351 | 150 | 191 | - | 3 | - | 10 | 112 | 229 | 2.0 |
| Livingston town (part) | - | - | - | - | - | - | - | - | - | (X) |
| Port Vincent village | 195 | 75 | 100 | - | 7 | - | 13 | 65 | 117 | 9.2 |
| Walker town (part) | 9 | - | 9 | - | - | - | - | - | 9 | - |
| District 7 | 3 901 | 848 | 2 847 | - | 114 | - | 202 | 1 165 | 2 534 | 1.7 |
| Denham Springs city (part) | - | - | - | - | - | - | - | - | - | (X) |
| Walker town (part) | 1 809 | 561 | 1 216 | - | 26 | - | 105 | 634 | 1 070 | 2.2 |
| District 8 | 3 108 | 616 | 1 918 | - | 117 | 29 | 235 | 1 043 | 1 830 | 5.2 |
| Killian village | 412 | 12 | 316 | - | 23 | 4 | 15 | 112 | 285 | 3.4 |
| Springfield town | 169 | 62 | 98 | - | 2 | - | 11 | 52 | 106 | 6.5 |
| District 9 | 3 318 | 737 | 1 986 | 9 | 176 | 21 | 189 | 1 291 | 1 838 | 4.8 |
| Albany village | 378 | 138 | 224 | - | 10 | - | 60 | 151 | 167 | 4.0 |
| Madison Parish | 4 469 | 2 385 | 1 370 | 17 | 53 | 15 | 857 | 1 823 | 1 789 | 7.8 |
| District 1 | 590 | 111 | 233 | - | 20 | 8 | 58 | 206 | 326 | 2.0 |
| Delta village | 100 | 51 | 37 | - | - | 2 | 12 | 44 | 44 | 6.0 |
| Mound village | 6 | 4 | 2 | - | - | - | - | - | 6 | - |
| Richmond village (part) | 3 | - | 3 | - | - | - | - | - | 3 | - |
| Tallulah city (part) | - | - | - | - | - | - | - | - | - | (X) |
| District 2 | 546 | 114 | 194 | - | 6 | - | 52 | 191 | 303 | 7.3 |
| Richmond village (part) | 25 | 7 | 8 | - | - | - | - | 15 | 10 | 8.0 |
| Tallulah city (part) | 124 | 63 | 55 | - | - | - | 36 | 57 | 31 | 9.7 |
| District 3 | 471 | 140 | 219 | 7 | 21 | - | 123 | 204 | 144 | 8.7 |
| Tallulah city (part) | 214 | 101 | 113 | - | - | - | 85 | 111 | 18 | 13.6 |
| District 4 | 479 | 374 | 67 | - | - | 7 | 127 | 232 | 120 | 5.6 |
| Tallulah city (part) | 479 | 374 | 67 | - | - | 7 | 127 | 232 | 120 | 5.6 |
| District 5 | 526 | 305 | 201 | - | - | - | 149 | 247 | 130 | 11.2 |
| Tallulah city (part) | 526 | 305 | 201 | - | - | - | 149 | 247 | 130 | 11.2 |
| District 6 | 509 | 390 | 100 | - | - | - | 146 | 208 | 155 | 15.7 |
| Tallulah city (part) | 509 | 390 | 100 | - | - | - | 146 | 208 | 155 | 15.7 |
| District 7 | 718 | 563 | 135 | 8 | - | - | 155 | 266 | 297 | 8.2 |
| Tallulah city (part) | 718 | 563 | 135 | 8 | - | - | 155 | 266 | 297 | 8.2 |
| District 8 | 630 | 388 | 221 | 2 | 6 | - | 47 | 269 | 314 | 4.8 |
| Richmond village (part) | 162 | 67 | 80 | 2 | - | - | 8 | 37 | 117 | 1.2 |
| Tallulah city (part) | 468 | 321 | 141 | - | 6 | - | 39 | 232 | 197 | 6.0 |
| Morehouse Parish | 11 382 | 5 751 | 4 237 | 17 | 363 | 10 | 1 752 | 3 902 | 5 728 | 5.4 |
| District 1 | 1 806 | 578 | 672 | - | 150 | 7 | 78 | 612 | 1 116 | 3.9 |
| Bonita village | 124 | 72 | 44 | - | 3 | - | 22 | 45 | 57 | 5.6 |
| District 2 | 1 431 | 567 | 384 | 5 | 76 | 3 | 289 | 457 | 685 | 12.6 |
| Collinston village (part) | 87 | 62 | 18 | 2 | - | - | 15 | 22 | 50 | 11.5 |
| Mer Rouge village | 273 | 156 | 115 | - | - | - | 49 | 96 | 128 | 2.6 |
| Oak Ridge village | 61 | 45 | 16 | - | - | - | 5 | 17 | 39 | 4.9 |
| District 3 | 1 773 | 759 | 908 | - | 74 | - | 143 | 588 | 1 042 | 4.3 |
| Bastrop city (part) | 14 | 14 | - | - | - | - | - | 14 | - | - |
| District 4 | 1 695 | 824 | 686 | 6 | 50 | - | 102 | 546 | 1 047 | 3.3 |
| Bastrop city (part) | 341 | 220 | 105 | - | 16 | - | 43 | 139 | 159 | 5.3 |
| Collinston village (part) | 50 | 28 | 22 | - | - | - | 15 | 23 | 12 | 14.0 |
| District 5 | 1 805 | 1 089 | 698 | - | 7 | - | 289 | 658 | 858 | 3.4 |
| Bastrop city (part) | 1 805 | 1 089 | 698 | - | 7 | - | 289 | 658 | 858 | 3.4 |
| District 6 | 1 451 | 1 063 | 358 | 6 | - | - | 410 | 484 | 557 | 5.1 |
| Bastrop city (part) | 1 451 | 1 063 | 358 | 6 | - | - | 410 | 484 | 557 | 5.1 |
| District 7 | 1 421 | 871 | 531 | - | 6 | - | 441 | 557 | 423 | 6.8 |
| Bastrop city (part) | 1 168 | 758 | 397 | - | - | - | 409 | 436 | 323 | 8.3 |
| Natchitoches Parish | 14 263 | 5 868 | 5 146 | 26 | 409 | 40 | 1 935 | 5 270 | 7 058 | 5.4 |
| District 1 | 1 429 | 780 | 587 | - | 7 | - | 94 | 513 | 822 | 4.2 |
| Natchitoches city (part) | 492 | 378 | 114 | - | - | - | 14 | 181 | 297 | 1.6 |
| District 2 | 1 162 | 801 | 325 | - | - | - | 293 | 428 | 441 | 9.6 |
| Natchitoches city (part) | 1 162 | 801 | 325 | - | - | - | 293 | 428 | 441 | 9.6 |
| District 3 | 1 163 | 750 | 397 | - | - | 13 | 292 | 575 | 296 | 9.7 |
| Natchitoches city (part) | 1 163 | 750 | 397 | - | - | 13 | 292 | 575 | 296 | 9.7 |
| District 4 | 823 | 421 | 319 | - | 34 | - | 24 | 201 | 598 | 3.4 |
| Natchitoches city (part) | 59 | 5 | 54 | - | - | - | - | 14 | 45 | - |
| District 5 | 1 707 | 931 | 730 | - | - | 14 | 279 | 733 | 695 | 3.1 |
| Natchitoches city (part) | 1 707 | 931 | 730 | - | - | 14 | 279 | 733 | 695 | 3.1 |
| District 6 | 1 422 | 849 | 567 | - | - | - | 151 | 562 | 709 | 1.1 |
| Natchitoches city (part) | 1 422 | 849 | 567 | - | - | - | 151 | 562 | 709 | 1.1 |
| District 7 | 1 306 | 210 | 365 | 8 | 144 | 2 | 153 | 365 | 788 | 4.4 |
| Ashland village | 115 | 3 | 21 | - | 40 | 2 | 15 | 35 | 65 | 6.1 |
| Clarence village (part) | 35 | 32 | 3 | - | - | - | 4 | 13 | 18 | - |
| Goldonna village | 164 | 63 | 35 | - | 8 | - | 19 | 54 | 91 | 7.9 |

Table 21. **Fuels and Equipment Characteristics: 2000**—Con.

[Data based on a sample (except Tables 65-68). For information on confidentiality protection, coverage, sampling error, and nonsampling error, see Appendix G.
For location of definitions, see "How to Use This Census Report"]

| State<br>Parish<br>Parish Subdivision<br>Place | Occupied housing units | House heating fuel | | | | | Vehicles available | | | Percent no telephone service available |
|---|---|---|---|---|---|---|---|---|---|---|
| | | Utility gas | Electricity | Fuel oil, kerosene, etc. | Coal or coke, wood, solar energy, or other fuel | None | None | 1 | 2 or more | |
| Natchitoches Parish—Con. | | | | | | | | | | |
| District 8 | 1 279 | 603 | 346 | - | 45 | - | 223 | 502 | 554 | 9.5 |
| Campti town | 392 | 287 | 94 | - | 4 | - | 101 | 158 | 133 | 16.6 |
| Clarence village (part) | 163 | 121 | 34 | - | 1 | - | 31 | 64 | 68 | 4.3 |
| Natchitoches city (part) | 26 | 13 | 13 | - | - | - | - | 7 | 19 | - |
| District 9 | 1 307 | 161 | 482 | 9 | 46 | 2 | 167 | 448 | 692 | 7.0 |
| Powhatan village | 53 | 41 | 4 | 1 | - | - | 13 | 25 | 15 | 11.3 |
| Robeline village | 86 | 44 | 25 | - | 5 | 2 | 23 | 30 | 33 | 10.5 |
| District 10 | 1 391 | 285 | 499 | 9 | 112 | - | 117 | 544 | 730 | 3.3 |
| Natchitoches city (part) | 49 | - | 32 | - | - | - | - | 23 | 26 | - |
| Provencal village | 264 | 174 | 65 | - | 2 | - | 23 | 98 | 143 | 3.8 |
| District 11 | 1 274 | 77 | 529 | - | 21 | 9 | 142 | 399 | 733 | 5.7 |
| Natchez village | 227 | 11 | 92 | - | - | 2 | 79 | 91 | 57 | 13.2 |
| Natchitoches city (part) | - | - | - | - | - | - | - | - | - | (X) |
| Orleans Parish | 188 251 | 117 543 | 67 250 | 53 | 438 | 1 078 | 51 435 | 79 550 | 57 266 | 4.4 |
| New Orleans city | 188 251 | 117 543 | 67 250 | 53 | 438 | 1 078 | 51 435 | 79 550 | 57 266 | 4.4 |
| Ouachita Parish | 55 216 | 25 273 | 27 721 | 43 | 364 | 150 | 6 536 | 19 977 | 28 703 | 3.7 |
| District A | 11 303 | 4 900 | 6 211 | - | 58 | - | 643 | 3 831 | 6 829 | 1.2 |
| Claiborne CDP | 3 819 | 1 647 | 2 081 | - | 51 | - | 209 | 1 168 | 2 442 | 0.7 |
| West Monroe city (part) | 3 646 | 1 795 | 1 810 | - | - | - | 365 | 1 569 | 1 712 | 1.3 |
| District B | 10 062 | 3 535 | 5 522 | 28 | 216 | 38 | 789 | 3 019 | 6 254 | 4.9 |
| Brownsville-Bawcomville CDP | 2 959 | 1 732 | 1 190 | - | 27 | 5 | 342 | 1 119 | 1 498 | 9.3 |
| West Monroe city (part) | 765 | 541 | 181 | - | 4 | 17 | 120 | 345 | 300 | 8.9 |
| District C | 10 098 | 5 160 | 4 794 | - | 5 | 20 | 699 | 4 088 | 5 311 | 1.8 |
| Monroe city (part) | 7 563 | 3 713 | 3 784 | - | - | 9 | 423 | 3 011 | 4 129 | 0.6 |
| Sterlington town (part) | 473 | 223 | 243 | - | - | 3 | 29 | 201 | 243 | 3.2 |
| West Monroe city (part) | 1 302 | 855 | 414 | - | 5 | 8 | 209 | 587 | 506 | 7.8 |
| District D | 7 540 | 4 139 | 3 156 | - | 3 | 53 | 2 201 | 3 057 | 2 282 | 8.3 |
| Monroe city (part) | 4 832 | 2 798 | 1 896 | - | - | 53 | 1 796 | 1 970 | 1 066 | 9.7 |
| Richwood town (part) | 478 | 174 | 294 | - | 3 | - | 115 | 221 | 142 | 7.1 |
| District E | 9 301 | 3 109 | 5 907 | 15 | 68 | 14 | 324 | 3 282 | 5 695 | 1.1 |
| Monroe city (part) | 1 267 | 505 | 747 | - | - | - | 78 | 601 | 588 | 2.5 |
| Sterlington town (part) | 8 | - | 8 | - | - | - | - | - | 8 | - |
| Swartz CDP | 1 551 | 454 | 1 059 | - | 11 | - | 54 | 452 | 1 045 | 0.6 |
| District F | 6 912 | 4 430 | 2 131 | - | 14 | 25 | 1 880 | 2 700 | 2 332 | 7.8 |
| Monroe city (part) | 5 770 | 3 867 | 1 693 | - | - | 17 | 1 735 | 2 253 | 1 782 | 8.6 |
| Richwood town (part) | 28 | 11 | 17 | - | - | - | - | 13 | 15 | 7.1 |
| Plaquemines Parish | 9 021 | 4 435 | 4 148 | 30 | 13 | 32 | 864 | 3 243 | 4 914 | 5.2 |
| District 1 | 915 | 542 | 354 | 7 | - | - | 155 | 323 | 437 | 6.9 |
| District 2 | 1 151 | 709 | 422 | - | - | - | 81 | 307 | 763 | 2.3 |
| Belle Chasse CDP (part) | 1 151 | 709 | 422 | - | - | - | 81 | 307 | 763 | 2.3 |
| District 3 | 1 277 | 857 | 400 | - | - | - | 48 | 302 | 927 | 1.8 |
| Belle Chasse CDP (part) | 1 277 | 857 | 400 | - | - | - | 48 | 302 | 927 | 1.8 |
| District 4 | 1 075 | 514 | 494 | - | - | 6 | 74 | 410 | 591 | 4.2 |
| Belle Chasse CDP (part) | 972 | 475 | 467 | - | - | - | 68 | 333 | 571 | 4.0 |
| District 5 | 1 162 | 480 | 604 | 17 | - | 8 | 139 | 426 | 597 | 3.9 |
| Port Sulphur CDP (part) | 305 | 142 | 147 | - | - | - | 57 | 145 | 103 | 8.9 |
| District 6 | 817 | 416 | 324 | - | 6 | 18 | 120 | 328 | 369 | 6.2 |
| Empire CDP (part) | 45 | 13 | 26 | - | 6 | - | 6 | 7 | 32 | - |
| Port Sulphur CDP (part) | 772 | 403 | 298 | - | - | 18 | 114 | 321 | 337 | 6.6 |
| District 7 | 1 007 | 360 | 543 | - | 7 | - | 119 | 471 | 417 | 8.3 |
| Buras-Triumph CDP (part) | 295 | 85 | 181 | - | - | - | 40 | 136 | 119 | 13.2 |
| Empire CDP (part) | 712 | 275 | 362 | - | 7 | - | 79 | 335 | 298 | 6.3 |
| District 8 | 870 | 321 | 532 | 6 | - | - | 57 | 378 | 435 | 10.6 |
| Boothville-Venice CDP (part) | - | - | - | - | - | - | - | - | - | (X) |
| Buras-Triumph CDP (part) | 870 | 321 | 532 | 6 | - | - | 57 | 378 | 435 | 10.6 |
| District 9 | 747 | 236 | 475 | - | - | - | 71 | 298 | 378 | 5.4 |
| Boothville-Venice CDP (part) | 728 | 228 | 464 | - | - | - | 58 | 298 | 372 | 4.8 |
| Buras-Triumph CDP (part) | - | - | - | - | - | - | - | - | - | (X) |
| Pointe Coupee Parish | 8 397 | 5 351 | 2 645 | 15 | 65 | 9 | 881 | 2 833 | 4 683 | 6.8 |
| District 1 | 614 | 391 | 141 | - | 12 | - | 117 | 190 | 307 | 23.3 |
| District 2 | 618 | 474 | 93 | - | 8 | 3 | 50 | 202 | 366 | 6.8 |
| Morganza village | 268 | 215 | 36 | - | 8 | 3 | 32 | 89 | 147 | 4.9 |
| District 3 | 606 | 391 | 181 | - | 7 | 6 | 79 | 229 | 298 | 5.6 |
| District 4 | 675 | 369 | 283 | - | - | - | 56 | 227 | 392 | 2.8 |
| District 5 | 1 155 | 676 | 424 | 13 | 7 | - | 55 | 423 | 677 | 4.2 |
| New Roads city (part) | 211 | 180 | 31 | - | - | - | 14 | 58 | 139 | 13.7 |
| District 6 | 791 | 501 | 246 | - | 5 | - | 31 | 196 | 564 | 3.7 |
| Livonia town (part) | - | - | - | - | - | - | - | - | - | (X) |
| District 7 | 356 | 292 | 64 | - | - | - | 42 | 162 | 152 | 3.9 |
| New Roads city (part) | 356 | 292 | 64 | - | - | - | 42 | 162 | 152 | 3.9 |
| District 8 | 454 | 350 | 104 | - | - | - | 110 | 177 | 167 | 13.2 |
| New Roads city (part) | 220 | 184 | 36 | - | - | - | 61 | 83 | 76 | 20.9 |
| District 9 | 658 | 289 | 361 | - | 8 | - | 76 | 204 | 378 | 0.9 |
| New Roads city (part) | 506 | 196 | 302 | - | 8 | - | 70 | 179 | 257 | 1.2 |
| District 10 | 821 | 490 | 263 | 2 | 15 | - | 61 | 266 | 494 | 6.9 |
| Livonia town (part) | 491 | 319 | 156 | 2 | 6 | - | 28 | 144 | 319 | 5.5 |
| District 11 | 726 | 459 | 241 | - | 3 | - | 56 | 203 | 467 | 7.9 |
| Fordoche town | 354 | 228 | 120 | - | - | - | 19 | 97 | 238 | 7.6 |
| Livonia town (part) | - | - | - | - | - | - | - | - | - | (X) |
| District 12 | 923 | 669 | 244 | - | - | - | 148 | 354 | 421 | 6.3 |
| New Roads city (part) | 545 | 423 | 112 | - | - | - | 148 | 258 | 139 | 9.5 |
| Rapides Parish | 47 120 | 19 671 | 23 936 | 79 | 538 | 110 | 5 217 | 17 929 | 23 974 | 4.5 |
| District A | 5 403 | 2 222 | 2 954 | 23 | 56 | 6 | 296 | 1 905 | 3 202 | 2.8 |
| Ball town | 1 414 | 454 | 913 | 5 | 4 | - | 125 | 548 | 741 | 1.7 |
| Pineville city (part) | 123 | 72 | 51 | - | - | - | - | 59 | 64 | 13.0 |
| District B | 5 714 | 2 749 | 2 800 | - | 37 | 41 | 626 | 2 495 | 2 593 | 4.0 |
| Pineville city (part) | 4 325 | 2 252 | 1 974 | - | 18 | 41 | 512 | 1 994 | 1 819 | 4.1 |
| District C | 5 085 | 1 311 | 3 200 | 7 | 93 | 8 | 193 | 1 224 | 3 668 | 1.2 |
| Deville CDP | 335 | 147 | 153 | - | - | - | 19 | 97 | 219 | 5.1 |
| Pineville city (part) | 589 | 206 | 367 | - | 8 | 8 | 20 | 109 | 460 | - |
| District D | 4 226 | 2 400 | 1 713 | - | 28 | 29 | 1 396 | 1 852 | 978 | 8.4 |
| Alexandria city (part) | 4 179 | 2 381 | 1 685 | - | 28 | 29 | 1 396 | 1 839 | 944 | 8.3 |

Table 21. **Fuels and Equipment Characteristics: 2000**—Con.

[Data based on a sample (except Tables 65-68). For information on confidentiality protection, coverage, sampling error, and nonsampling error, see Appendix G.
For location of definitions, see "How to Use This Census Report"]

| State<br>Parish<br>Parish Subdivision<br>Place | Occupied housing units | House heating fuel | | | | | Vehicles available | | | Percent no telephone service available |
|---|---|---|---|---|---|---|---|---|---|---|
| | | Utility gas | Electricity | Fuel oil, kerosene, etc. | Coal or coke, wood, solar energy, or other fuel | None | None | 1 | 2 or more | |
| Rapides Parish—Con. | | | | | | | | | | |
| District E | 5 575 | 1 327 | 3 411 | 19 | 117 | 15 | 254 | 1 976 | 3 345 | 2.5 |
| Alexandria city (part) | 713 | 219 | 485 | 6 | - | - | 14 | 301 | 398 | 0.8 |
| Boyce town | 427 | 269 | 153 | - | - | - | 88 | 185 | 154 | 8.0 |
| Woodworth town (part) | 64 | 25 | 29 | - | - | - | - | 10 | 54 | 3.1 |
| District F | 4 602 | 2 545 | 1 976 | - | 12 | - | 990 | 1 788 | 1 824 | 8.7 |
| Alexandria city (part) | 4 185 | 2 443 | 1 696 | - | 12 | - | 950 | 1 719 | 1 516 | 9.4 |
| District G | 6 226 | 2 683 | 3 480 | - | 6 | - | 418 | 2 444 | 3 364 | 1.4 |
| Alexandria city (part) | 6 063 | 2 578 | 3 431 | - | 6 | - | 395 | 2 419 | 3 249 | 1.5 |
| District H | 5 786 | 1 923 | 2 614 | 23 | 160 | 3 | 553 | 2 022 | 3 211 | 8.8 |
| Cheneyville town | 271 | 229 | 38 | - | 2 | - | 56 | 120 | 95 | 22.5 |
| Forest Hill village | 168 | 116 | 50 | 2 | - | - | 9 | 53 | 106 | 4.8 |
| Glenmora town | 618 | 268 | 300 | 6 | 7 | 3 | 82 | 243 | 293 | 11.2 |
| Lecompte town | 524 | 420 | 100 | - | 2 | - | 118 | 220 | 186 | 9.5 |
| McNary village | 76 | - | 47 | - | 5 | - | 10 | 29 | 37 | 9.2 |
| Woodworth town (part) | 324 | 103 | 217 | - | - | - | 15 | 107 | 202 | 2.5 |
| District I | 4 503 | 2 511 | 1 788 | 7 | 29 | 8 | 491 | 2 223 | 1 789 | 3.9 |
| Alexandria city (part) | 2 716 | 1 823 | 873 | - | 6 | - | 364 | 1 347 | 1 005 | 4.2 |
| Red River Parish | 3 414 | 1 161 | 963 | - | 274 | 5 | 496 | 1 200 | 1 718 | 7.9 |
| District 1 | 470 | 73 | 105 | - | 32 | - | 39 | 143 | 288 | 7.7 |
| District 2 | 593 | 24 | 222 | - | 77 | - | 24 | 162 | 407 | 2.9 |
| Coushatta town (part) | - | - | - | - | - | - | - | - | - | (X) |
| Martin village | 222 | 2 | 76 | - | 25 | - | 8 | 55 | 159 | 4.1 |
| District 3 | 522 | 106 | 134 | - | 110 | 2 | 26 | 137 | 359 | 2.9 |
| Hall Summit village | 103 | 66 | 13 | - | 4 | 2 | - | 46 | 57 | 5.8 |
| District 4 | 329 | 35 | 72 | - | 29 | - | 43 | 170 | 116 | 14.6 |
| Coushatta town (part) | 24 | 16 | 8 | - | - | - | 6 | 8 | 10 | 16.7 |
| District 5 | 573 | 305 | 195 | - | 10 | 3 | 200 | 220 | 153 | 16.8 |
| Coushatta town (part) | 447 | 238 | 185 | - | - | 3 | 175 | 175 | 97 | 19.0 |
| District 6 | 412 | 236 | 115 | - | 13 | - | 115 | 130 | 167 | 10.7 |
| Coushatta town (part) | - | - | - | - | - | - | - | - | - | (X) |
| District 7 | 515 | 382 | 120 | - | 3 | - | 49 | 238 | 228 | 2.5 |
| Coushatta town (part) | 266 | 184 | 78 | - | 1 | - | 32 | 141 | 93 | 4.1 |
| Edgefield village | 83 | 64 | 15 | - | 2 | - | 10 | 25 | 48 | 2.4 |
| Richland Parish | 7 490 | 2 556 | 3 095 | 40 | 243 | 22 | 1 036 | 2 698 | 3 756 | 7.5 |
| District 1 | 963 | 419 | 384 | - | 41 | - | 64 | 374 | 525 | 3.1 |
| Delhi town (part) | 513 | 331 | 179 | - | - | - | 39 | 220 | 254 | 1.4 |
| District 2 | 884 | 439 | 296 | - | 28 | - | 196 | 346 | 342 | 9.3 |
| Delhi town (part) | 612 | 417 | 174 | - | 3 | - | 157 | 252 | 203 | 8.3 |
| District 3 | 755 | 194 | 353 | - | 29 | 12 | 206 | 245 | 304 | 11.8 |
| Rayville town (part) | 303 | 132 | 153 | - | - | 5 | 166 | 93 | 44 | 20.8 |
| District 4 | 779 | 163 | 278 | 6 | 13 | - | 52 | 295 | 432 | 6.4 |
| Rayville town (part) | 146 | 117 | 29 | - | - | - | 13 | 76 | 57 | 18.5 |
| District 5 | 971 | 424 | 432 | - | 26 | 5 | 81 | 361 | 529 | 7.5 |
| Rayville town (part) | 410 | 258 | 139 | - | 13 | - | 52 | 176 | 182 | 5.1 |
| District 6 | 678 | 404 | 231 | - | - | 5 | 260 | 243 | 175 | 12.5 |
| Rayville town (part) | 678 | 404 | 231 | - | - | 5 | 260 | 243 | 175 | 12.5 |
| District 7 | 775 | 204 | 270 | 6 | 17 | - | 56 | 247 | 472 | 4.9 |
| District 8 | 884 | 122 | 535 | 28 | 36 | - | 66 | 296 | 522 | 2.5 |
| District 9 | 801 | 187 | 316 | - | 53 | - | 55 | 291 | 455 | 11.2 |
| Mangham town | 244 | 171 | 67 | - | 2 | - | 47 | 115 | 82 | 18.9 |
| Sabine Parish | 9 221 | 2 400 | 3 727 | 47 | 538 | 13 | 944 | 3 248 | 5 029 | 6.3 |
| District 1 | 877 | 296 | 268 | 2 | 45 | - | 96 | 311 | 470 | 8.0 |
| Florien village (part) | 249 | 132 | 107 | 2 | 2 | - | 34 | 105 | 110 | 11.2 |
| District 2 | 1 262 | 44 | 612 | 18 | 88 | - | 67 | 359 | 836 | 4.8 |
| District 3 | 1 028 | 477 | 282 | 11 | 80 | 6 | 51 | 354 | 623 | 5.3 |
| Many town (part) | 322 | 236 | 72 | - | 4 | 6 | 17 | 128 | 177 | 1.6 |
| District 4 | 822 | 443 | 359 | - | 6 | - | 266 | 345 | 211 | 10.8 |
| Many town (part) | 757 | 435 | 307 | - | 6 | - | 230 | 320 | 207 | 9.0 |
| District 5 | 918 | 258 | 379 | - | 51 | 7 | 86 | 312 | 520 | 5.1 |
| Fisher village | 104 | 84 | 12 | - | 2 | - | 15 | 30 | 59 | 2.9 |
| Florien village (part) | 2 | 2 | - | - | - | - | - | - | 2 | - |
| Many town (part) | - | - | - | - | - | - | - | - | - | (X) |
| District 6 | 1 337 | 38 | 713 | - | 93 | - | 33 | 522 | 782 | 3.0 |
| District 7 | 1 121 | 135 | 454 | - | 73 | - | 67 | 471 | 583 | 6.3 |
| Converse village | 167 | 119 | 30 | - | - | - | 14 | 79 | 74 | 11.4 |
| Noble village | 93 | - | 48 | - | 5 | - | 13 | 19 | 61 | - |
| District 8 | 904 | 442 | 328 | 3 | 37 | - | 166 | 319 | 419 | 10.6 |
| Zwolle town | 638 | 401 | 191 | 3 | 11 | - | 156 | 237 | 245 | 13.9 |
| District 9 | 952 | 267 | 332 | 13 | 65 | - | 112 | 255 | 585 | 5.8 |
| Pleasant Hill village | 294 | 191 | 84 | - | 6 | - | 66 | 106 | 122 | 10.5 |
| St. Bernard Parish | 25 123 | 17 382 | 7 293 | - | 20 | 20 | 2 597 | 9 246 | 13 280 | 2.6 |
| District A | 5 167 | 3 949 | 1 130 | - | - | - | 571 | 2 092 | 2 504 | 1.1 |
| Arabi CDP | 3 489 | 2 890 | 531 | - | - | - | 377 | 1 561 | 1 551 | 1.3 |
| Chalmette CDP (part) | 1 678 | 1 059 | 599 | - | - | - | 194 | 531 | 953 | 0.7 |
| District B | 5 145 | 3 043 | 2 053 | - | - | 16 | 653 | 2 178 | 2 314 | 3.5 |
| Chalmette CDP (part) | 5 145 | 3 043 | 2 053 | - | - | 16 | 653 | 2 178 | 2 314 | 3.5 |
| District C | 4 872 | 3 921 | 881 | - | 7 | 4 | 316 | 1 723 | 2 833 | 0.9 |
| Chalmette CDP (part) | 4 872 | 3 921 | 881 | - | 7 | 4 | 316 | 1 723 | 2 833 | 0.9 |
| District D | 5 269 | 3 508 | 1 714 | - | 5 | - | 603 | 1 624 | 3 042 | 3.5 |
| Chalmette CDP (part) | 622 | 463 | 150 | - | 5 | - | 31 | 177 | 414 | 1.9 |
| Meraux CDP | 3 747 | 2 488 | 1 221 | - | - | - | 358 | 1 141 | 2 248 | 2.5 |
| Violet CDP (part) | 900 | 557 | 343 | - | - | - | 214 | 306 | 380 | 8.9 |
| District E | 4 670 | 2 961 | 1 515 | - | 8 | - | 454 | 1 629 | 2 587 | 4.0 |
| Poydras CDP | 1 335 | 841 | 451 | - | - | - | 143 | 590 | 602 | 7.1 |
| Violet CDP (part) | 1 834 | 1 303 | 501 | - | - | - | 162 | 601 | 1 071 | 2.9 |
| St. Charles Parish | 16 422 | 7 361 | 8 906 | 10 | 6 | 58 | 1 049 | 4 773 | 10 600 | 2.5 |
| District 1 | 2 195 | 1 093 | 1 090 | - | - | 5 | 282 | 761 | 1 152 | 5.2 |
| Boutte CDP (part) | 259 | 135 | 124 | - | - | - | 58 | 112 | 89 | 10.8 |
| Destrehan CDP (part) | 694 | 384 | 310 | - | - | - | - | 225 | 469 | - |
| Hahnville CDP | 982 | 468 | 502 | - | - | 5 | 139 | 341 | 502 | 4.0 |
| Killona CDP (part) | 249 | 106 | 143 | - | - | - | 85 | 83 | 81 | 18.9 |
| Luling CDP (part) | 11 | - | 11 | - | - | - | - | - | 11 | - |

Table 21. **Fuels and Equipment Characteristics: 2000**—Con.

[Data based on a sample (except Tables 65-68). For information on confidentiality protection, coverage, sampling error, and nonsampling error, see Appendix G.
For location of definitions, see "How to Use This Census Report"]

| State<br>Parish<br>Parish Subdivision<br>Place | Occupied housing units | House heating fuel | | | | | Vehicles available | | | Percent no telephone service available |
|---|---|---|---|---|---|---|---|---|---|---|
| | | Utility gas | Electricity | Fuel oil, kerosene, etc. | Coal or coke, wood, solar energy, or other fuel | None | None | 1 | 2 or more | |
| St. Charles Parish—Con. | | | | | | | | | | |
| District 1—Con. | | | | | | | | | | |
| Taft CDP | - | - | - | - | - | - | - | - | - | (X) |
| District 2 | 2 435 | 1 120 | 1 294 | - | - | - | 76 | 597 | 1 762 | 0.4 |
| Ama CDP | 447 | 164 | 283 | - | - | - | 9 | 171 | 267 | - |
| Destrehan CDP (part) | 165 | 101 | 64 | - | - | - | 7 | 68 | 90 | 5.5 |
| Luling CDP (part) | 1 811 | 855 | 935 | - | - | - | 54 | 358 | 1 399 | - |
| St. Rose CDP (part) | 6 | - | 6 | - | - | - | 6 | - | - | - |
| District 3 | 2 526 | 1 265 | 1 255 | - | 6 | - | 69 | 510 | 1 947 | 1.2 |
| Destrehan CDP (part) | 2 526 | 1 265 | 1 255 | - | 6 | - | 69 | 510 | 1 947 | 1.2 |
| District 4 | 2 286 | 987 | 1 263 | 10 | - | - | 186 | 684 | 1 416 | 3.9 |
| Bayou Gauche CDP | 594 | 283 | 305 | - | - | - | 22 | 94 | 478 | - |
| Boutte CDP (part) | 354 | 95 | 242 | 10 | - | - | 39 | 145 | 170 | - |
| Des Allemands CDP (part) | 734 | 343 | 383 | - | - | - | 85 | 268 | 381 | 7.1 |
| Killona CDP (part) | - | - | - | - | - | - | - | - | - | (X) |
| Luling CDP (part) | - | - | - | - | - | - | - | - | - | (X) |
| Paradis CDP | 471 | 229 | 242 | - | - | - | 29 | 115 | 327 | 5.9 |
| District 5 | 2 303 | 736 | 1 538 | - | - | 14 | 137 | 836 | 1 330 | 2.1 |
| St. Rose CDP (part) | 2 289 | 728 | 1 532 | - | - | 14 | 137 | 836 | 1 316 | 2.1 |
| District 6 | 2 466 | 1 458 | 962 | - | - | 39 | 225 | 805 | 1 436 | 3.5 |
| Destrehan CDP (part) | 235 | 112 | 123 | - | - | - | - | 103 | 132 | - |
| Montz CDP | 371 | 135 | 208 | - | - | 28 | 6 | 139 | 226 | 3.5 |
| New Sarpy CDP | 549 | 354 | 188 | - | - | - | 102 | 186 | 261 | 6.9 |
| Norco CDP | 1 311 | 857 | 443 | - | - | 11 | 117 | 377 | 817 | 2.7 |
| District 7 | 2 211 | 702 | 1 504 | - | - | - | 74 | 580 | 1 557 | 1.8 |
| Boutte CDP (part) | 124 | 27 | 97 | - | - | - | 11 | 21 | 92 | 8.1 |
| Luling CDP (part) | 2 087 | 675 | 1 407 | - | - | - | 63 | 559 | 1 465 | 1.4 |
| St. Helena Parish | 3 873 | 513 | 2 083 | 106 | 256 | 42 | 467 | 1 417 | 1 989 | 14.0 |
| District 1 | 635 | 42 | 318 | 9 | 87 | 8 | 112 | 203 | 320 | 19.1 |
| District 2 | 586 | 92 | 330 | 9 | 11 | 6 | 86 | 286 | 214 | 15.5 |
| Greensburg town | 250 | 75 | 171 | 2 | - | - | 41 | 122 | 87 | 10.4 |
| District 3 | 726 | 90 | 347 | 31 | 44 | 9 | 81 | 263 | 382 | 16.5 |
| Montpelier village (part) | - | - | - | - | - | - | - | - | - | (X) |
| District 4 | 660 | 69 | 376 | 32 | 43 | - | 82 | 293 | 285 | 11.5 |
| District 5 | 610 | 183 | 303 | - | 8 | - | 86 | 184 | 340 | 15.7 |
| Montpelier village (part) | 94 | 32 | 37 | - | 8 | - | 14 | 33 | 47 | 5.3 |
| District 6 | 656 | 37 | 409 | 25 | 63 | 19 | 20 | 188 | 448 | 6.1 |
| St. James Parish | 6 992 | 3 638 | 3 139 | 2 | 13 | 96 | 715 | 2 317 | 3 960 | 6.0 |
| District 1 | 1 218 | 701 | 504 | 2 | - | 2 | 126 | 444 | 648 | 6.7 |
| Gramercy town | 1 096 | 615 | 468 | 2 | - | 2 | 123 | 410 | 563 | 7.1 |
| Lutcher town (part) | 72 | 50 | 22 | - | - | - | 3 | 27 | 42 | - |
| District 2 | 980 | 593 | 369 | - | 5 | 8 | 112 | 312 | 556 | 5.8 |
| Lutcher town (part) | 980 | 593 | 369 | - | 5 | 8 | 112 | 312 | 556 | 5.8 |
| District 3 | 1 082 | 473 | 582 | - | - | 9 | 79 | 333 | 670 | 4.8 |
| Lutcher town (part) | 204 | 115 | 81 | - | - | 4 | 54 | 96 | 54 | 23.5 |
| District 4 | 875 | 475 | 361 | - | - | 8 | 130 | 321 | 424 | 11.4 |
| District 5 | 820 | 447 | 344 | - | 8 | - | 71 | 279 | 470 | 2.9 |
| District 6 | 923 | 381 | 470 | - | - | 62 | 113 | 309 | 501 | 5.3 |
| North Vacherie CDP | 749 | 332 | 360 | - | - | 47 | 109 | 236 | 404 | 4.1 |
| South Vacherie CDP (part) | 139 | 30 | 94 | - | - | 15 | 4 | 68 | 67 | 9.4 |
| District 7 | 1 094 | 568 | 509 | - | - | 7 | 84 | 319 | 691 | 5.3 |
| South Vacherie CDP (part) | 1 094 | 568 | 509 | - | - | 7 | 84 | 319 | 691 | 5.3 |
| St. John the Baptist Parish | 14 283 | 4 779 | 9 201 | - | 48 | 137 | 1 354 | 4 615 | 8 314 | 4.4 |
| District 1 | 1 572 | 724 | 794 | - | 16 | - | 202 | 674 | 696 | 11.6 |
| Edgard CDP | 861 | 427 | 400 | - | 6 | - | 110 | 419 | 332 | 11.3 |
| Laplace CDP (part) | 441 | 200 | 241 | - | - | - | 32 | 161 | 248 | 13.2 |
| Wallace CDP | 172 | 97 | 75 | - | - | - | 54 | 54 | 64 | 11.6 |
| District 2 | 1 892 | 1 144 | 722 | - | - | 20 | 239 | 710 | 943 | 5.2 |
| Garyville CDP | 907 | 554 | 353 | - | - | - | 130 | 297 | 480 | 6.3 |
| Reserve CDP (part) | 985 | 590 | 369 | - | - | 20 | 109 | 413 | 463 | 4.2 |
| District 3 | 1 921 | 944 | 932 | - | 7 | 20 | 344 | 654 | 923 | 8.1 |
| Laplace CDP (part) | 527 | 273 | 235 | - | - | 7 | 127 | 206 | 194 | 11.8 |
| Reserve CDP (part) | 1 394 | 671 | 697 | - | 7 | 13 | 217 | 448 | 729 | 6.7 |
| District 4 | 2 128 | 416 | 1 633 | - | 8 | 49 | 135 | 716 | 1 277 | 3.9 |
| Laplace CDP (part) | 1 397 | 344 | 1 015 | - | 8 | 13 | 78 | 464 | 855 | 3.7 |
| Reserve CDP (part) | 731 | 72 | 618 | - | - | 36 | 57 | 252 | 422 | 4.4 |
| District 5 | 2 655 | 802 | 1 790 | - | - | 48 | 170 | 832 | 1 653 | 3.1 |
| Laplace CDP (part) | 2 655 | 802 | 1 790 | - | - | 48 | 170 | 832 | 1 653 | 3.1 |
| Reserve CDP (part) | - | - | - | - | - | - | - | - | - | (X) |
| District 6 | 1 498 | 227 | 1 261 | - | - | - | 78 | 431 | 989 | 1.5 |
| Laplace CDP (part) | 1 498 | 227 | 1 261 | - | - | - | 78 | 431 | 989 | 1.5 |
| District 7 | 2 617 | 522 | 2 069 | - | 17 | - | 186 | 598 | 1 833 | - |
| Laplace CDP (part) | 2 617 | 522 | 2 069 | - | 17 | - | 186 | 598 | 1 833 | - |
| St. Landry Parish | 32 328 | 15 176 | 14 552 | 35 | 266 | 176 | 4 977 | 11 891 | 15 460 | 6.9 |
| District 1 | 2 502 | 1 428 | 990 | - | - | - | 529 | 1 022 | 951 | 7.4 |
| Opelousas city (part) | 1 705 | 1 021 | 676 | - | - | - | 456 | 720 | 529 | 8.6 |
| District 2 | 2 840 | 1 682 | 952 | - | 37 | 41 | 841 | 1 043 | 956 | 9.9 |
| Opelousas city (part) | 2 031 | 1 385 | 528 | - | 25 | 41 | 796 | 780 | 455 | 13.2 |
| District 3 | 2 753 | 1 616 | 1 009 | - | 13 | 23 | 663 | 972 | 1 118 | 6.5 |
| Opelousas city (part) | 1 758 | 1 101 | 587 | - | 6 | 19 | 551 | 640 | 567 | 7.5 |
| District 4 | 2 192 | 1 091 | 887 | - | 20 | 19 | 236 | 772 | 1 184 | 5.0 |
| Washington town | 452 | 294 | 141 | - | 2 | 10 | 108 | 178 | 166 | 7.5 |
| District 5 | 2 062 | 733 | 822 | 4 | 52 | 17 | 306 | 807 | 949 | 10.6 |
| Melville town | 537 | 332 | 190 | - | 4 | 3 | 106 | 236 | 195 | 13.0 |
| Palmetto village | 68 | 32 | 29 | - | - | - | 13 | 29 | 26 | 16.2 |
| District 6 | 2 562 | 751 | 1 566 | 4 | 56 | 4 | 236 | 822 | 1 504 | 6.3 |
| Krotz Springs town | 490 | 185 | 290 | - | 7 | - | 45 | 187 | 258 | 6.7 |
| Port Barre town | 884 | 375 | 491 | 4 | - | - | 135 | 335 | 414 | 9.5 |
| District 7 | 2 558 | 704 | 1 539 | 2 | 28 | 18 | 226 | 790 | 1 542 | 6.3 |
| Arnaudville town (part) | 471 | 253 | 209 | - | - | - | 67 | 176 | 228 | 7.4 |
| Leonville town | 355 | 177 | 136 | - | 2 | 3 | 37 | 115 | 203 | 2.5 |
| District 8 | 2 602 | 797 | 1 613 | 4 | 16 | 27 | 302 | 838 | 1 462 | 7.9 |
| Cankton village | 150 | 68 | 76 | - | - | 2 | 12 | 57 | 81 | 10.0 |
| Grand Coteau town | 392 | 244 | 143 | - | 2 | - | 70 | 156 | 166 | 8.9 |

Table 21. **Fuels and Equipment Characteristics: 2000**—Con.

[Data based on a sample (except Tables 65-68). For information on confidentiality protection, coverage, sampling error, and nonsampling error, see Appendix G.
For location of definitions, see "How to Use This Census Report"]

| State<br>Parish<br>Parish Subdivision<br>Place | Occupied housing units | House heating fuel | | | | | Vehicles available | | | Percent no telephone service available |
|---|---|---|---|---|---|---|---|---|---|---|
| | | Utility gas | Electricity | Fuel oil, kerosene, etc. | Coal or coke, wood, solar energy, or other fuel | None | None | 1 | 2 or more | |
| St. Landry Parish—Con. | | | | | | | | | | |
| District 8—Con. | | | | | | | | | | |
| Sunset town | 881 | 310 | 539 | - | 2 | 12 | 158 | 323 | 400 | 11.5 |
| District 9 | 2 777 | 1 334 | 1 335 | - | - | 14 | 214 | 1 055 | 1 508 | 2.3 |
| Opelousas city (part) | 1 631 | 1 078 | 523 | - | - | 6 | 176 | 689 | 766 | 2.8 |
| District 10 | 2 653 | 1 477 | 1 069 | - | 6 | 5 | 478 | 1 074 | 1 101 | 9.8 |
| Opelousas city (part) | 1 678 | 1 163 | 490 | - | - | 5 | 401 | 773 | 504 | 13.3 |
| District 11 | 2 227 | 929 | 961 | - | 32 | - | 227 | 827 | 1 173 | 2.6 |
| Eunice city (part) | - | - | - | - | - | - | - | - | - | (X) |
| District 12 | 2 311 | 1 247 | 957 | 21 | 6 | 8 | 407 | 891 | 1 013 | 6.8 |
| Eunice city (part) | 1 993 | 1 145 | 785 | 14 | - | 8 | 382 | 806 | 805 | 6.9 |
| District 13 | 2 289 | 1 387 | 852 | - | - | - | 312 | 978 | 999 | 8.2 |
| Eunice city (part) | 2 192 | 1 376 | 784 | - | - | - | 306 | 953 | 933 | 8.5 |
| St. Martin Parish | 17 164 | 5 526 | 10 694 | 32 | 79 | 38 | 1 871 | 5 815 | 9 478 | 6.4 |
| District 1 | 1 693 | 598 | 971 | - | 6 | 6 | 189 | 497 | 1 007 | 6.9 |
| St. Martinville city (part) | 561 | 427 | 134 | - | - | - | 86 | 190 | 285 | 6.1 |
| District 2 | 1 762 | 617 | 1 029 | - | 13 | - | 282 | 611 | 869 | 5.6 |
| Broussard town (part) | - | - | - | - | - | - | - | - | - | (X) |
| St. Martinville city (part) | 805 | 463 | 330 | - | - | - | 228 | 315 | 262 | 9.8 |
| District 3 | 1 721 | 796 | 881 | 5 | - | - | 330 | 604 | 787 | 7.5 |
| Parks village (part) | 62 | 43 | 18 | - | - | - | 10 | 13 | 39 | 11.3 |
| St. Martinville city (part) | 1 076 | 594 | 482 | - | - | - | 283 | 432 | 361 | 7.1 |
| District 4 | 1 742 | 408 | 1 231 | 12 | - | - | 144 | 451 | 1 147 | 4.1 |
| Broussard town (part) | - | - | - | - | - | - | - | - | - | (X) |
| Parks village (part) | 155 | 114 | 41 | - | - | - | 20 | 44 | 91 | 5.8 |
| St. Martinville city (part) | 19 | - | 19 | - | - | - | - | - | 19 | - |
| District 5 | 2 208 | 501 | 1 574 | 15 | 19 | 6 | 143 | 686 | 1 379 | 4.7 |
| District 6 | 2 075 | 817 | 1 169 | - | - | - | 206 | 732 | 1 137 | 4.1 |
| Breaux Bridge city (part) | 1 650 | 748 | 855 | - | - | - | 204 | 601 | 845 | 4.6 |
| District 7 | 1 918 | 695 | 1 125 | - | 7 | - | 332 | 738 | 848 | 11.2 |
| Breaux Bridge city (part) | 848 | 461 | 378 | - | - | - | 229 | 353 | 266 | 13.8 |
| Cecilia CDP (part) | 108 | 33 | 69 | - | - | - | 49 | 20 | 39 | 22.2 |
| District 8 | 1 991 | 617 | 1 289 | - | 18 | 17 | 113 | 765 | 1 113 | 6.7 |
| Breaux Bridge city (part) | - | - | - | - | - | - | - | - | - | (X) |
| Henderson town | 551 | 237 | 289 | - | 2 | 4 | 59 | 238 | 254 | 7.4 |
| District 9 | 2 054 | 477 | 1 425 | - | 16 | 9 | 132 | 731 | 1 191 | 6.7 |
| Arnaudville town (part) | 37 | 28 | 9 | - | - | - | 9 | 12 | 16 | 18.9 |
| Cecilia CDP (part) | 457 | 204 | 235 | - | - | - | 50 | 206 | 201 | 9.2 |
| St. Mary Parish | 19 317 | 10 169 | 8 745 | 12 | 60 | 41 | 2 552 | 7 390 | 9 375 | 5.7 |
| District 1 | 2 203 | 1 225 | 885 | 12 | 5 | 12 | 360 | 838 | 1 005 | 9.1 |
| Baldwin town (part) | 553 | 360 | 193 | - | - | - | 125 | 246 | 182 | 11.2 |
| Charenton CDP (part) | 606 | 297 | 290 | - | 5 | 6 | 79 | 227 | 300 | 8.9 |
| District 2 | 2 040 | 1 265 | 707 | - | - | - | 400 | 730 | 910 | 6.4 |
| Baldwin town (part) | 216 | 151 | 65 | - | - | - | 10 | 67 | 139 | 0.9 |
| Charenton CDP (part) | 60 | 19 | 27 | - | - | - | - | 21 | 39 | 11.7 |
| Franklin city (part) | 1 088 | 753 | 326 | - | - | - | 319 | 404 | 365 | 8.6 |
| District 3 | 2 363 | 1 691 | 661 | - | 7 | 4 | 264 | 1 013 | 1 086 | 4.3 |
| Franklin city (part) | 1 980 | 1 426 | 543 | - | 7 | 4 | 248 | 855 | 877 | 5.2 |
| District 4 | 2 308 | 927 | 1 376 | - | - | - | 180 | 882 | 1 246 | 4.5 |
| Bayou Vista CDP (part) | 1 529 | 671 | 858 | - | - | - | 127 | 610 | 792 | 5.8 |
| Berwick town (part) | - | - | - | - | - | - | - | - | - | (X) |
| Franklin city (part) | - | - | - | - | - | - | - | - | - | (X) |
| District 5 | 2 758 | 849 | 1 816 | - | 35 | 9 | 337 | 897 | 1 524 | 2.7 |
| Bayou Vista CDP (part) | - | - | - | - | - | - | - | - | - | (X) |
| Berwick town (part) | - | - | - | - | - | - | - | - | - | (X) |
| Patterson city | 1 859 | 684 | 1 152 | - | - | 9 | 313 | 630 | 916 | 2.7 |
| District 6 | 2 776 | 1 374 | 1 370 | - | - | - | 193 | 993 | 1 590 | 5.2 |
| Berwick town (part) | 977 | 236 | 734 | - | - | - | 43 | 332 | 602 | 4.1 |
| Morgan City city (part) | 1 799 | 1 138 | 636 | - | - | - | 150 | 661 | 988 | 5.7 |
| District 7 | 2 381 | 1 603 | 753 | - | 7 | 4 | 385 | 1 024 | 972 | 5.1 |
| Morgan City city (part) | 2 381 | 1 603 | 753 | - | 7 | 4 | 385 | 1 024 | 972 | 5.1 |
| District 8 | 2 488 | 1 235 | 1 177 | - | 6 | 12 | 433 | 1 013 | 1 042 | 8.8 |
| Amelia CDP | 738 | 247 | 458 | - | - | 12 | 108 | 270 | 360 | 13.3 |
| Berwick town (part) | 678 | 398 | 268 | - | 6 | - | 130 | 274 | 274 | 3.1 |
| Morgan City city (part) | 937 | 520 | 386 | - | - | - | 173 | 409 | 355 | 9.2 |
| St. Tammany Parish | 69 253 | 25 301 | 39 654 | 90 | 390 | 117 | 3 061 | 20 724 | 45 468 | 2.2 |
| District 1 | 5 223 | 2 364 | 2 675 | 6 | - | 17 | 252 | 1 640 | 3 331 | 0.8 |
| Covington city (part) | 2 020 | 1 161 | 820 | 6 | - | - | 88 | 686 | 1 246 | 0.6 |
| Madisonville town | 294 | 234 | 60 | - | - | - | 16 | 108 | 170 | 1.7 |
| District 2 | 4 629 | 796 | 2 895 | 57 | 88 | 18 | 149 | 1 292 | 3 188 | 2.4 |
| Covington city (part) | 175 | 140 | 35 | - | - | - | - | 95 | 80 | - |
| Folsom village | 196 | 32 | 145 | 2 | 2 | - | 9 | 77 | 110 | 3.6 |
| District 3 | 3 166 | 1 278 | 1 598 | - | 15 | - | 395 | 1 077 | 1 694 | 4.3 |
| Covington city (part) | 1 051 | 676 | 337 | - | - | - | 240 | 410 | 401 | 6.4 |
| District 4 | 4 927 | 2 418 | 2 483 | - | - | 9 | 199 | 1 215 | 3 513 | 0.9 |
| Mandeville city (part) | 1 740 | 842 | 889 | - | - | 9 | 139 | 557 | 1 044 | 1.5 |
| District 5 | 6 853 | 1 439 | 4 479 | 11 | 150 | 10 | 171 | 2 206 | 4 476 | 2.1 |
| Abita Springs town | 747 | 321 | 406 | - | 9 | - | 33 | 264 | 450 | 0.4 |
| Covington city (part) | - | - | - | - | - | - | - | - | - | (X) |
| Sun village | 193 | 4 | 90 | - | 12 | - | 13 | 67 | 113 | 9.3 |
| District 6 | 4 124 | 1 071 | 2 554 | 5 | 61 | 10 | 321 | 1 415 | 2 388 | 6.0 |
| Pearl River town (part) | 695 | 391 | 286 | - | - | - | 54 | 305 | 336 | 6.9 |
| Slidell city (part) | 231 | 90 | 136 | - | - | - | 69 | 95 | 67 | 16.0 |
| District 7 | 5 876 | 2 408 | 3 054 | - | 16 | 9 | 252 | 1 722 | 3 902 | 2.3 |
| Lacombe CDP (part) | 2 746 | 932 | 1 503 | - | 16 | - | 159 | 886 | 1 701 | 4.1 |
| Mandeville city (part) | 559 | 273 | 286 | - | - | - | 18 | 233 | 308 | 2.5 |
| District 8 | 4 199 | 1 695 | 2 454 | - | 9 | 8 | 139 | 997 | 3 063 | 0.6 |
| Slidell city (part) | 2 082 | 984 | 1 081 | - | 9 | 8 | 87 | 571 | 1 424 | 0.8 |
| District 9 | 4 181 | 890 | 3 154 | - | 5 | - | 86 | 1 186 | 2 909 | 1.4 |
| Pearl River town (part) | - | - | - | - | - | - | - | - | - | (X) |
| Slidell city (part) | 1 581 | 568 | 990 | - | 5 | - | 14 | 421 | 1 146 | 1.1 |
| District 10 | 6 515 | 3 488 | 2 923 | - | 18 | - | 186 | 1 625 | 4 704 | 0.9 |
| Mandeville city (part) | 1 955 | 982 | 967 | - | - | - | 74 | 738 | 1 143 | 2.5 |
| District 11 | 4 893 | 1 640 | 3 063 | - | 21 | 5 | 196 | 1 433 | 3 264 | 2.2 |
| Lacombe CDP (part) | 30 | - | 17 | - | 6 | - | - | - | 30 | - |

Table 21. **Fuels and Equipment Characteristics: 2000**—Con.

[Data based on a sample (except Tables 65-68). For information on confidentiality protection, coverage, sampling error, and nonsampling error, see Appendix G.
For location of definitions, see "How to Use This Census Report"]

| State<br>Parish<br>Parish Subdivision<br>Place | Occupied housing units | House heating fuel | | | | | Vehicles available | | | Percent no telephone service available |
|---|---|---|---|---|---|---|---|---|---|---|
| | | Utility gas | Electricity | Fuel oil, kerosene, etc. | Coal or coke, wood, solar energy, or other fuel | None | None | 1 | 2 or more | |
| St. Tammany Parish—Con. | | | | | | | | | | |
| District 11—Con. | | | | | | | | | | |
| Slidell city (part) | 85 | 21 | 64 | - | - | - | 13 | 65 | 7 | 10.6 |
| District 12 | 4 499 | 2 881 | 1 544 | - | - | 11 | 227 | 1 545 | 2 727 | 0.3 |
| Slidell city (part) | 4 103 | 2 763 | 1 274 | - | - | 11 | 183 | 1 381 | 2 539 | 0.3 |
| District 13 | 7 187 | 1 801 | 5 041 | - | 7 | - | 180 | 2 148 | 4 859 | 3.1 |
| Eden Isle CDP | 2 731 | 427 | 2 275 | - | - | - | 48 | 938 | 1 745 | 1.2 |
| Slidell city (part) | 290 | 120 | 137 | - | - | - | 8 | 76 | 206 | 7.6 |
| District 14 | 2 981 | 1 132 | 1 737 | 11 | - | 20 | 308 | 1 223 | 1 450 | 6.3 |
| Pearl River town (part) | 4 | - | - | - | - | - | - | 4 | - | - |
| Slidell city (part) | 1 143 | 656 | 457 | 11 | - | 4 | 176 | 457 | 510 | 7.4 |
| Tangipahoa Parish | 36 558 | 9 385 | 23 125 | 179 | 569 | 124 | 3 752 | 13 372 | 19 434 | 6.8 |
| District 1 | 3 111 | 631 | 1 511 | 73 | 112 | 2 | 557 | 1 208 | 1 346 | 12.7 |
| Kentwood town | 856 | 306 | 345 | 16 | 20 | 2 | 190 | 348 | 318 | 13.8 |
| Roseland town (part) | 181 | 77 | 87 | 2 | 9 | - | 26 | 84 | 71 | 17.7 |
| Tangipahoa village | 247 | 70 | 104 | 4 | 2 | - | 70 | 96 | 81 | 20.2 |
| District 2 | 3 972 | 300 | 2 520 | 48 | 167 | 38 | 338 | 1 272 | 2 362 | 7.9 |
| Amite City town (part) | 387 | 184 | 197 | - | 2 | - | 30 | 137 | 220 | 3.4 |
| District 3 | 2 785 | 1 310 | 1 233 | 32 | 2 | 2 | 539 | 1 098 | 1 148 | 11.6 |
| Amite City town (part) | 910 | 582 | 295 | 3 | 2 | - | 173 | 393 | 344 | 11.4 |
| Independence town (part) | 163 | 98 | 62 | - | - | - | 51 | 63 | 49 | 9.2 |
| Roseland town (part) | 235 | 96 | 112 | 3 | - | - | 62 | 100 | 73 | 29.4 |
| District 4 | 3 915 | 893 | 2 511 | 11 | 50 | 1 | 289 | 1 373 | 2 253 | 7.2 |
| Independence town (part) | 512 | 312 | 193 | - | - | - | 76 | 188 | 248 | 8.2 |
| Natalbany CDP (part) | 185 | 32 | 139 | - | - | - | - | 84 | 101 | - |
| Tickfaw village (part) | 232 | 68 | 148 | - | - | - | 17 | 95 | 120 | 8.6 |
| District 5 | 3 472 | 918 | 2 372 | - | 29 | 47 | 221 | 1 232 | 2 019 | 6.3 |
| Hammond city (part) | 1 448 | 522 | 879 | - | 18 | 10 | 99 | 529 | 820 | 2.6 |
| Natalbany CDP (part) | 545 | 86 | 430 | - | 9 | 8 | 54 | 232 | 259 | 3.7 |
| Tickfaw village (part) | 13 | 2 | 11 | - | - | - | 3 | 6 | 4 | - |
| District 6 | 3 519 | 591 | 2 765 | 8 | 20 | - | 235 | 1 364 | 1 920 | 5.7 |
| Hammond city (part) | 1 142 | 193 | 943 | - | - | - | 79 | 463 | 600 | 5.4 |
| District 7 | 3 601 | 1 144 | 2 386 | - | 6 | 8 | 656 | 1 612 | 1 333 | 6.1 |
| Hammond city (part) | 2 521 | 942 | 1 550 | - | 6 | 8 | 559 | 1 121 | 841 | 7.1 |
| Ponchatoula city (part) | 33 | 11 | 22 | - | - | - | 11 | - | 22 | - |
| District 8 | 4 219 | 1 171 | 2 768 | - | 53 | 14 | 383 | 1 619 | 2 217 | 3.4 |
| Hammond city (part) | 1 216 | 653 | 563 | - | - | - | 166 | 560 | 490 | 3.7 |
| District 9 | 3 861 | 1 238 | 2 366 | 7 | 51 | 5 | 281 | 1 412 | 2 168 | 6.8 |
| Ponchatoula city (part) | 1 097 | 594 | 496 | - | - | - | 181 | 493 | 423 | 11.8 |
| District 10 | 4 103 | 1 189 | 2 693 | - | 79 | 7 | 253 | 1 182 | 2 668 | 2.9 |
| Ponchatoula city (part) | 865 | 445 | 409 | - | - | - | 89 | 305 | 471 | 4.3 |
| Tensas Parish | 2 416 | 1 174 | 843 | - | 63 | - | 527 | 772 | 1 117 | 13.3 |
| District 1 | 315 | 61 | 121 | - | 18 | - | 38 | 80 | 197 | 10.5 |
| Newellton town (part) | 44 | 39 | 5 | - | - | - | 4 | 26 | 14 | 4.5 |
| District 2 | 321 | 246 | 72 | - | - | - | 94 | 138 | 89 | 25.9 |
| Newellton town (part) | 321 | 246 | 72 | - | - | - | 94 | 138 | 89 | 25.9 |
| District 3 | 400 | 130 | 212 | - | 11 | - | 41 | 127 | 232 | 10.0 |
| Newellton town (part) | 170 | 84 | 83 | - | 3 | - | 40 | 75 | 55 | 17.1 |
| District 4 | 420 | 126 | 212 | - | 10 | - | 53 | 141 | 226 | 10.5 |
| St. Joseph town (part) | 177 | 106 | 64 | - | - | - | 31 | 75 | 71 | 14.1 |
| District 5 | 323 | 259 | 61 | - | - | - | 77 | 99 | 147 | 10.5 |
| St. Joseph town (part) | 323 | 259 | 61 | - | - | - | 77 | 99 | 147 | 10.5 |
| District 6 | 342 | 86 | 136 | - | 24 | - | 80 | 97 | 165 | 10.5 |
| Waterproof town (part) | 60 | 38 | 22 | - | - | - | 44 | 7 | 9 | 36.7 |
| District 7 | 295 | 266 | 29 | - | - | - | 144 | 90 | 61 | 17.3 |
| Waterproof town (part) | 292 | 263 | 29 | - | - | - | 144 | 87 | 61 | 17.5 |
| Terrebonne Parish | 35 997 | 18 752 | 16 576 | 29 | 74 | 93 | 3 296 | 13 334 | 19 367 | 3.6 |
| District 1 | 3 294 | 1 870 | 1 367 | - | - | 17 | 633 | 1 412 | 1 249 | 7.8 |
| Houma city (part) | 2 290 | 1 467 | 783 | - | - | 17 | 529 | 1 050 | 711 | 10.0 |
| District 2 | 3 787 | 1 745 | 1 910 | - | 4 | 10 | 514 | 1 380 | 1 893 | 5.5 |
| Bayou Cane CDP (part) | 25 | 8 | 17 | - | - | - | - | - | 25 | - |
| Gray CDP (part) | 1 118 | 408 | 686 | - | - | - | 120 | 336 | 662 | 4.0 |
| Houma city (part) | 1 049 | 719 | 291 | - | - | 10 | 227 | 491 | 331 | 5.5 |
| Schriever CDP (part) | 838 | 260 | 557 | - | - | - | 80 | 261 | 497 | 9.4 |
| District 3 | 4 273 | 1 972 | 2 269 | - | - | 18 | 165 | 1 670 | 2 438 | 1.7 |
| Bayou Cane CDP (part) | 4 257 | 1 956 | 2 269 | - | - | 18 | 165 | 1 670 | 2 422 | 1.7 |
| District 4 | 4 009 | 2 062 | 1 891 | 9 | 8 | 9 | 312 | 1 518 | 2 179 | 4.2 |
| Bayou Cane CDP (part) | 1 900 | 1 027 | 866 | - | - | - | 221 | 645 | 1 034 | 5.2 |
| Gray CDP (part) | 560 | 225 | 326 | - | - | 9 | 22 | 272 | 266 | 5.0 |
| Schriever CDP (part) | - | - | - | - | - | - | - | - | - | (X) |
| District 5 | 4 241 | 2 606 | 1 558 | - | 10 | - | 619 | 1 756 | 1 866 | 4.4 |
| Houma city (part) | 3 432 | 2 369 | 1 013 | - | - | - | 509 | 1 522 | 1 401 | 4.6 |
| District 6 | 4 796 | 1 954 | 2 770 | - | 19 | - | 223 | 1 426 | 3 147 | 1.6 |
| Houma city (part) | 1 466 | 529 | 937 | - | - | - | 34 | 477 | 955 | 0.5 |
| Schriever CDP (part) | 1 160 | 443 | 682 | - | - | - | 59 | 314 | 787 | 2.9 |
| District 7 | 4 197 | 2 202 | 1 904 | 4 | 7 | 13 | 221 | 1 455 | 2 521 | 2.4 |
| Dulac CDP (part) | 798 | 582 | 199 | - | - | - | 62 | 400 | 336 | 1.8 |
| Houma city (part) | 1 689 | 929 | 741 | - | - | 7 | 39 | 333 | 1 317 | - |
| District 8 | 3 668 | 2 119 | 1 481 | 8 | - | 18 | 279 | 1 493 | 1 896 | 3.3 |
| Chauvin CDP (part) | 703 | 565 | 122 | 8 | - | 8 | 57 | 352 | 294 | 6.1 |
| Houma city (part) | 1 616 | 786 | 822 | - | - | - | 142 | 752 | 722 | 3.7 |
| District 9 | 3 732 | 2 222 | 1 426 | 8 | 26 | 8 | 330 | 1 224 | 2 178 | 2.9 |
| Chauvin CDP (part) | 351 | 289 | 62 | - | - | - | 45 | 184 | 122 | 2.8 |
| Dulac CDP (part) | - | - | - | - | - | - | - | - | - | (X) |
| Houma city (part) | - | - | - | - | - | - | - | - | - | (X) |
| Montegut CDP | 562 | 323 | 217 | - | 5 | - | 74 | 212 | 276 | 7.5 |
| Union Parish | 8 857 | 3 875 | 3 080 | 12 | 268 | 20 | 954 | 2 805 | 5 098 | 7.5 |
| District 1 | 819 | 546 | 255 | - | 5 | - | 192 | 369 | 258 | 7.7 |
| Farmerville town (part) | 819 | 546 | 255 | - | 5 | - | 192 | 369 | 258 | 7.7 |
| District 2 | 840 | 448 | 181 | - | 25 | - | 111 | 303 | 426 | 11.3 |
| Marion town | 327 | 212 | 94 | - | 5 | - | 69 | 116 | 142 | 15.9 |
| District 3 | 1 057 | 320 | 330 | 6 | 35 | - | 89 | 318 | 650 | 8.0 |
| Farmerville town (part) | - | - | - | - | - | - | - | - | - | (X) |
| Spearsville village | 70 | 53 | 12 | - | 3 | - | 5 | 18 | 47 | - |

Table 21. **Fuels and Equipment Characteristics: 2000**—Con.

[Data based on a sample (except Tables 65-68). For information on confidentiality protection, coverage, sampling error, and nonsampling error, see Appendix G.
For location of definitions, see "How to Use This Census Report"]

| State<br>Parish<br>Parish Subdivision<br>Place | Occupied housing units | House heating fuel | | | | | Vehicles available | | | Percent no telephone service available |
|---|---|---|---|---|---|---|---|---|---|---|
| | | Utility gas | Electricity | Fuel oil, kerosene, etc. | Coal or coke, wood, solar energy, or other fuel | None | None | 1 | 2 or more | |
| Union Parish—Con. | | | | | | | | | | |
| District 4 | 1 051 | 227 | 447 | - | 50 | - | 46 | 291 | 714 | 4.3 |
| Bernice town (part) | 217 | 127 | 89 | - | - | - | 21 | 65 | 131 | 7.8 |
| Farmerville town (part) | - | - | - | - | - | - | - | - | - | (X) |
| District 5 | 1 174 | 400 | 528 | - | 47 | 12 | 76 | 392 | 706 | 7.2 |
| Downsville village (part) | 36 | 29 | 7 | - | - | - | 3 | 15 | 18 | - |
| Farmerville town (part) | - | - | - | - | - | - | - | - | - | (X) |
| District 6 | 888 | 383 | 330 | - | 21 | - | 116 | 264 | 508 | 5.3 |
| Farmerville town (part) | 341 | 206 | 135 | - | - | - | 51 | 121 | 169 | 5.9 |
| District 7 | 1 135 | 626 | 372 | - | 24 | 6 | 97 | 259 | 779 | 4.5 |
| Farmerville town (part) | 204 | 142 | 62 | - | - | - | 22 | 60 | 122 | - |
| District 8 | 985 | 407 | 366 | 6 | 44 | - | 60 | 270 | 655 | 6.1 |
| District 9 | 908 | 518 | 271 | - | 17 | 2 | 167 | 339 | 402 | 14.5 |
| Bernice town (part) | 441 | 291 | 140 | - | 8 | 2 | 122 | 176 | 143 | 18.4 |
| Junction City village (part) | 209 | 150 | 57 | - | - | - | 33 | 86 | 90 | 20.6 |
| Lillie village | 56 | 33 | 15 | - | 2 | - | 6 | 10 | 40 | 3.6 |
| Vermilion Parish | 19 832 | 7 231 | 10 944 | 118 | 102 | 29 | 1 871 | 7 237 | 10 724 | 5.2 |
| District 1 | 1 512 | 153 | 1 243 | 5 | 7 | - | 47 | 540 | 925 | 5.1 |
| Maurice village | 253 | 77 | 170 | - | - | - | 17 | 107 | 129 | 6.7 |
| District 2 | 1 606 | 162 | 1 208 | 13 | 14 | - | 89 | 455 | 1 062 | 3.5 |
| District 3 | 1 636 | 351 | 1 152 | 26 | 18 | 5 | 62 | 471 | 1 103 | 2.8 |
| Erath town (part) | 423 | 277 | 139 | - | - | - | 39 | 169 | 215 | 5.0 |
| District 4 | 1 277 | 871 | 379 | - | - | 13 | 311 | 564 | 402 | 11.7 |
| Abbeville city (part) | 1 113 | 815 | 279 | - | - | 13 | 302 | 489 | 322 | 12.1 |
| District 5 | 1 332 | 760 | 546 | - | - | 6 | 104 | 468 | 760 | 2.2 |
| Abbeville city (part) | 905 | 556 | 336 | - | - | 6 | 95 | 334 | 476 | 2.4 |
| District 6 | 1 330 | 637 | 631 | 10 | 7 | - | 197 | 516 | 617 | 5.6 |
| Abbeville city (part) | 331 | 198 | 117 | 10 | - | - | 138 | 120 | 73 | 6.3 |
| Erath town (part) | 395 | 275 | 113 | - | - | - | 43 | 165 | 187 | 7.1 |
| District 7 | 1 371 | 1 000 | 367 | - | - | - | 314 | 639 | 418 | 11.5 |
| Abbeville city (part) | 1 371 | 1 000 | 367 | - | - | - | 314 | 639 | 418 | 11.5 |
| District 8 | 1 434 | 529 | 807 | 7 | 4 | - | 95 | 451 | 888 | 3.6 |
| Delcambre town (part) | 589 | 369 | 211 | - | 4 | - | 61 | 223 | 305 | 8.5 |
| District 9 | 1 385 | 280 | 950 | 13 | 7 | - | 48 | 471 | 866 | 5.2 |
| Abbeville city (part) | 160 | 109 | 51 | - | - | - | - | 82 | 78 | - |
| District 10 | 1 454 | 721 | 596 | - | - | - | 190 | 676 | 588 | 5.4 |
| Kaplan city (part) | 1 037 | 721 | 316 | - | - | - | 146 | 552 | 339 | 5.9 |
| District 11 | 1 379 | 568 | 776 | 7 | - | - | 104 | 542 | 733 | 4.4 |
| Abbeville city (part) | 667 | 393 | 264 | - | - | - | 46 | 328 | 293 | 1.8 |
| District 12 | 1 427 | 678 | 677 | 17 | 8 | - | 171 | 492 | 764 | 5.5 |
| Kaplan city (part) | 1 011 | 587 | 393 | 10 | - | - | 150 | 342 | 519 | 4.7 |
| District 13 | 1 263 | 50 | 891 | 12 | 18 | 5 | 63 | 386 | 814 | 2.1 |
| District 14 | 1 426 | 471 | 721 | 8 | 19 | - | 76 | 566 | 784 | 4.6 |
| Gueydan town | 642 | 423 | 209 | 2 | 2 | - | 56 | 319 | 267 | 6.7 |
| Vernon Parish | 18 260 | 3 916 | 10 228 | 61 | 421 | 125 | 1 408 | 6 949 | 9 903 | 4.1 |
| District 1 | 896 | 123 | 383 | 5 | 25 | - | 66 | 348 | 482 | 6.6 |
| District 2 | 1 514 | 567 | 601 | 4 | 27 | 3 | 85 | 552 | 877 | 6.9 |
| Anacoco village | 345 | 157 | 133 | - | 10 | - | 19 | 106 | 220 | 2.6 |
| Hornbeck town | 185 | 121 | 42 | 2 | 2 | - | 11 | 71 | 103 | 9.7 |
| District 3 | 1 458 | 136 | 583 | 9 | 81 | 10 | 116 | 438 | 904 | 2.2 |
| De Ridder city (part) | 118 | 77 | 41 | - | - | - | 24 | 40 | 54 | - |
| District 4 | 3 390 | 333 | 2 836 | - | - | 80 | 130 | 1 507 | 1 753 | 1.9 |
| Fort Polk South CDP | 2 393 | 257 | 2 021 | - | - | 66 | 66 | 1 006 | 1 321 | 1.1 |
| District 5 | 1 331 | 233 | 449 | - | 100 | - | 99 | 472 | 760 | 5.3 |
| District 6 | 1 383 | 97 | 625 | 8 | 51 | - | 126 | 416 | 841 | 3.0 |
| Simpson village | 235 | 10 | 118 | - | 3 | - | 8 | 90 | 137 | 0.9 |
| District 7 | 1 188 | 280 | 629 | 18 | 33 | - | 69 | 424 | 695 | 5.6 |
| De Ridder city (part) | 33 | 11 | 22 | - | - | - | - | - | 33 | - |
| Rosepine town | 518 | 171 | 296 | 2 | 1 | - | 36 | 199 | 283 | 7.1 |
| District 8 | 1 457 | 476 | 761 | 9 | 44 | 6 | 78 | 616 | 763 | 6.2 |
| New Llano town (part) | 905 | 410 | 484 | - | - | - | 49 | 415 | 441 | 4.8 |
| District 9 | 1 207 | 624 | 403 | - | 22 | - | 153 | 461 | 593 | 4.1 |
| Leesville city (part) | 873 | 568 | 276 | - | - | - | 79 | 372 | 422 | 2.9 |
| New Llano town (part) | 25 | 19 | 6 | - | - | - | - | 4 | 21 | - |
| District 10 | 744 | 267 | 404 | - | - | - | 206 | 271 | 267 | 8.7 |
| Leesville city (part) | 518 | 219 | 282 | - | - | - | 173 | 261 | 84 | 12.5 |
| District 11 | 2 509 | 394 | 1 950 | - | 29 | 26 | 211 | 1 033 | 1 265 | 3.5 |
| Fort Polk North CDP | 1 072 | - | 1 039 | - | - | 7 | 23 | 352 | 697 | - |
| Leesville city (part) | 1 058 | 359 | 657 | - | 29 | 8 | 188 | 590 | 280 | 6.6 |
| District 12 | 1 183 | 386 | 604 | 8 | 9 | - | 69 | 411 | 703 | 1.9 |
| Leesville city (part) | 386 | 196 | 190 | - | - | - | 40 | 178 | 168 | 5.7 |
| Washington Parish | 16 467 | 7 327 | 6 087 | 80 | 390 | 75 | 1 884 | 6 506 | 8 077 | 7.0 |
| District 1 | 959 | 701 | 208 | - | 17 | - | 223 | 439 | 297 | 7.8 |
| Bogalusa city (part) | 809 | 609 | 167 | - | 17 | - | 216 | 391 | 202 | 9.3 |
| District 2 | 1 048 | 699 | 319 | - | 5 | 16 | 156 | 516 | 376 | 12.0 |
| Bogalusa city (part) | 1 033 | 692 | 311 | - | 5 | 16 | 156 | 509 | 368 | 11.5 |
| District 3 | 1 139 | 819 | 277 | - | 18 | 5 | 264 | 465 | 410 | 8.7 |
| Bogalusa city (part) | 939 | 740 | 179 | - | - | 5 | 258 | 404 | 277 | 8.7 |
| District 4 | 1 234 | 564 | 494 | - | 25 | 8 | 130 | 462 | 642 | 2.8 |
| Bogalusa city (part) | 583 | 407 | 163 | - | - | 8 | 79 | 250 | 254 | 5.0 |
| District 5 | 1 141 | 692 | 362 | 7 | 12 | 5 | 107 | 494 | 540 | 5.3 |
| Bogalusa city (part) | 541 | 402 | 126 | - | - | - | 65 | 269 | 207 | 7.8 |
| District 6 | 1 304 | 706 | 385 | 5 | 23 | - | 52 | 494 | 758 | 1.8 |
| Bogalusa city (part) | 606 | 515 | 80 | - | - | - | 21 | 303 | 282 | 1.3 |
| District 7 | 1 052 | 717 | 326 | - | 9 | - | 118 | 490 | 444 | 12.4 |
| Bogalusa city (part) | 919 | 641 | 278 | - | - | - | 111 | 473 | 335 | 14.1 |
| District 8 | 1 299 | 591 | 396 | 3 | 46 | - | 139 | 536 | 624 | 7.5 |
| Angie village | 100 | 66 | 29 | - | - | - | 5 | 34 | 61 | 4.0 |
| Varnado village | 155 | 72 | 71 | 3 | 2 | - | 17 | 71 | 67 | 4.5 |
| District 9 | 1 298 | 336 | 576 | 43 | 54 | - | 53 | 493 | 752 | 8.2 |
| District 10 | 1 245 | 182 | 497 | - | 49 | 18 | 115 | 402 | 728 | 10.1 |
| District 11 | 1 209 | 209 | 593 | 16 | 42 | 6 | 121 | 445 | 643 | 4.1 |
| District 12 | 1 254 | 383 | 711 | - | 10 | - | 109 | 425 | 720 | 2.6 |
| Franklinton town (part) | 577 | 302 | 257 | - | - | - | 67 | 226 | 284 | 1.6 |
| District 13 | 1 225 | 231 | 586 | 6 | 51 | 9 | 35 | 466 | 724 | 1.7 |

Table 21. **Fuels and Equipment Characteristics: 2000**—Con.

[Data based on a sample (except Tables 65-68). For information on confidentiality protection, coverage, sampling error, and nonsampling error, see Appendix G.
For location of definitions, see "How to Use This Census Report"]

| State<br>Parish<br>Parish Subdivision<br>Place | Occupied housing units | House heating fuel | | | | | Vehicles available | | | Percent no telephone service available |
|---|---|---|---|---|---|---|---|---|---|---|
| | | Utility gas | Electricity | Fuel oil, kerosene, etc. | Coal or coke, wood, solar energy, or other fuel | None | None | 1 | 2 or more | |
| Washington Parish—Con. | | | | | | | | | | |
| District 13—Con. | | | | | | | | | | |
| Franklinton town (part) | - | - | - | - | - | - | - | - | - | (X) |
| District 14 | 1 060 | 497 | 357 | - | 29 | 8 | 262 | 379 | 419 | 15.4 |
| Franklinton town (part) | 808 | 441 | 262 | - | 29 | 8 | 228 | 272 | 308 | 15.3 |
| Webster Parish | 16 501 | 10 310 | 4 925 | - | 368 | 11 | 1 780 | 5 726 | 8 995 | 6.9 |
| District 1 | 1 437 | 1 093 | 297 | - | 9 | - | 79 | 560 | 798 | 4.7 |
| Springhill city (part) | 1 437 | 1 093 | 297 | - | 9 | - | 79 | 560 | 798 | 4.7 |
| District 2 | 1 161 | 767 | 374 | - | 8 | - | 289 | 511 | 361 | 17.7 |
| Cullen town (part) | 371 | 274 | 85 | - | 8 | - | 116 | 163 | 92 | 20.8 |
| Springhill city (part) | 790 | 493 | 289 | - | - | - | 173 | 348 | 269 | 16.3 |
| District 3 | 1 435 | 1 021 | 322 | - | 66 | - | 128 | 409 | 898 | 7.7 |
| Cullen town (part) | 136 | 112 | 18 | - | - | - | 20 | 60 | 56 | 14.0 |
| Sarepta town | 375 | 297 | 71 | - | 5 | - | 28 | 115 | 232 | 2.9 |
| District 4 | 1 354 | 659 | 424 | - | 83 | - | 87 | 285 | 982 | 3.1 |
| Minden city (part) | - | - | - | - | - | - | - | - | - | (X) |
| Shongaloo village | 60 | 34 | 22 | - | - | - | 2 | 13 | 45 | 6.7 |
| Springhill city (part) | 15 | - | 15 | - | - | - | - | - | 15 | - |
| District 5 | 1 322 | 820 | 363 | - | 35 | - | 124 | 434 | 764 | 11.4 |
| Cotton Valley town | 482 | 360 | 110 | - | 7 | - | 85 | 182 | 215 | 17.4 |
| District 6 | 1 615 | 983 | 581 | - | 4 | 2 | 50 | 612 | 953 | 5.4 |
| Dixie Inn village | 152 | 96 | 48 | - | 4 | 2 | 16 | 67 | 69 | 13.2 |
| Minden city (part) | 853 | 567 | 286 | - | - | - | 16 | 347 | 490 | 5.2 |
| District 7 | 1 243 | 729 | 443 | - | 25 | - | 243 | 349 | 651 | 8.0 |
| Dubberly village (part) | - | - | - | - | - | - | - | - | - | (X) |
| Minden city (part) | 601 | 392 | 195 | - | - | - | 186 | 151 | 264 | 8.0 |
| District 8 | 1 460 | 1 136 | 299 | - | 19 | - | 115 | 561 | 784 | 2.8 |
| Minden city (part) | 1 460 | 1 136 | 299 | - | 19 | - | 115 | 561 | 784 | 2.8 |
| District 9 | 1 096 | 812 | 266 | - | - | - | 199 | 519 | 378 | 5.7 |
| Minden city (part) | 1 096 | 812 | 266 | - | - | - | 199 | 519 | 378 | 5.7 |
| District 10 | 1 207 | 933 | 261 | - | 6 | 7 | 299 | 503 | 405 | 7.7 |
| Minden city (part) | 1 153 | 884 | 256 | - | 6 | 7 | 299 | 479 | 375 | 8.1 |
| District 11 | 1 561 | 856 | 475 | - | 80 | 2 | 99 | 524 | 938 | 6.5 |
| Dubberly village (part) | 124 | 88 | 34 | - | - | - | 10 | 35 | 79 | 2.4 |
| Heflin village | 92 | 59 | 30 | - | - | - | 5 | 25 | 62 | 9.8 |
| Sibley town | 433 | 247 | 171 | - | 10 | 2 | 38 | 139 | 256 | 4.2 |
| District 12 | 1 610 | 501 | 820 | - | 33 | - | 68 | 459 | 1 083 | 4.3 |
| Doyline village | 323 | 227 | 94 | - | 2 | - | 30 | 107 | 186 | 3.4 |
| West Baton Rouge Parish | 7 663 | 4 347 | 3 076 | 20 | 56 | 30 | 706 | 2 756 | 4 201 | 3.9 |
| District 1 | 946 | 495 | 428 | 1 | 2 | 2 | 62 | 281 | 603 | 2.4 |
| Addis town (part) | 745 | 360 | 362 | 1 | 2 | 2 | 60 | 211 | 474 | 2.8 |
| District 2 | 874 | 490 | 372 | - | 2 | 2 | 22 | 222 | 630 | 0.6 |
| Addis town (part) | 47 | 7 | 40 | - | - | - | - | 20 | 27 | - |
| Brusly town (part) | 447 | 264 | 177 | - | - | - | 22 | 130 | 295 | 0.9 |
| District 3 | 1 123 | 761 | 344 | - | 1 | 10 | 126 | 412 | 585 | 5.3 |
| Brusly town (part) | 309 | 201 | 105 | - | 1 | - | 17 | 134 | 158 | 4.2 |
| District 4 | 2 033 | 1 242 | 779 | - | - | - | 284 | 929 | 820 | 2.8 |
| Port Allen city (part) | 1 802 | 1 142 | 648 | - | - | - | 231 | 783 | 788 | 2.2 |
| District 5 | 203 | 107 | 96 | - | - | - | 45 | 106 | 52 | 10.8 |
| Port Allen city (part) | 203 | 107 | 96 | - | - | - | 45 | 106 | 52 | 10.8 |
| District 6 | 704 | 376 | 305 | - | 4 | 5 | 46 | 334 | 324 | 9.4 |
| Port Allen city (part) | - | - | - | - | - | - | - | - | - | (X) |
| District 7 | 1 780 | 876 | 752 | 19 | 47 | 11 | 121 | 472 | 1 187 | 3.9 |
| West Carroll Parish | 4 458 | 1 234 | 1 147 | 27 | 204 | - | 397 | 1 588 | 2 473 | 5.6 |
| District A | 778 | 208 | 177 | - | 33 | - | 78 | 258 | 442 | 5.1 |
| Epps village | 217 | 158 | 51 | - | - | - | 40 | 81 | 96 | 4.6 |
| District B | 872 | 76 | 212 | 10 | 26 | - | 45 | 272 | 555 | 4.4 |
| Pioneer village | 69 | 45 | 9 | - | 3 | - | 15 | 26 | 28 | 18.8 |
| District C | 940 | 217 | 265 | - | 63 | - | 31 | 268 | 641 | 1.8 |
| Forest village | 96 | 50 | 32 | - | - | - | - | 25 | 71 | 4.2 |
| District D | 901 | 552 | 234 | 10 | 4 | - | 129 | 424 | 348 | 10.7 |
| Oak Grove town | 780 | 518 | 200 | 10 | 4 | - | 123 | 385 | 272 | 12.3 |
| District E | 967 | 181 | 259 | 7 | 78 | - | 114 | 366 | 487 | 6.2 |
| Kilbourne village | 166 | 124 | 22 | - | 10 | - | 18 | 57 | 91 | 4.8 |
| West Feliciana Parish | 3 645 | 932 | 2 091 | 51 | 138 | 2 | 318 | 1 107 | 2 220 | 4.2 |
| District 1 | 506 | 220 | 280 | - | 2 | 2 | 50 | 199 | 257 | 2.4 |
| St. Francisville town (part) | 506 | 220 | 280 | - | 2 | 2 | 50 | 199 | 257 | 2.4 |
| District 2 | 770 | 97 | 504 | - | 19 | - | 23 | 161 | 586 | 3.2 |
| District 3 | 558 | 163 | 300 | - | 22 | - | 74 | 172 | 312 | 5.0 |
| District 4 | 465 | 164 | 198 | 6 | 26 | - | 17 | 158 | 290 | - |
| District 5 | 409 | 134 | 225 | - | 5 | - | 72 | 145 | 192 | 4.6 |
| St. Francisville town (part) | - | - | - | - | - | - | - | - | - | (X) |
| District 6 | 546 | 47 | 393 | 10 | 36 | - | 25 | 135 | 386 | 7.5 |
| St. Francisville town (part) | 78 | 32 | 46 | - | - | - | 3 | 10 | 65 | 3.8 |
| District 7 | 391 | 107 | 191 | 35 | 28 | - | 57 | 137 | 197 | 7.2 |
| St. Francisville town (part) | 118 | 66 | 46 | - | - | - | 27 | 41 | 50 | 11.0 |
| Winn Parish | 5 930 | 1 906 | 2 555 | 42 | 279 | 5 | 816 | 2 165 | 2 949 | 7.2 |
| District 1 | 748 | 282 | 273 | - | 39 | - | 174 | 205 | 369 | 11.2 |
| Atlanta village (part) | 47 | - | 31 | - | - | - | 4 | 16 | 27 | 17.0 |
| Winnfield city (part) | 324 | 202 | 116 | - | 6 | - | 150 | 75 | 99 | 13.9 |
| District 2 | 817 | 352 | 427 | 21 | 7 | 5 | 282 | 365 | 170 | 15.9 |
| Winnfield city (part) | 817 | 352 | 427 | 21 | 7 | 5 | 282 | 365 | 170 | 15.9 |
| District 3 | 860 | 334 | 347 | - | 35 | - | 60 | 283 | 517 | 3.6 |
| Winnfield city (part) | 355 | 205 | 137 | - | - | - | 18 | 174 | 163 | 5.6 |
| District 4 | 790 | 159 | 372 | - | 64 | - | 65 | 290 | 435 | 6.5 |
| Calvin village | 96 | 44 | 33 | - | 4 | - | 6 | 57 | 33 | 6.3 |
| Winnfield city (part) | 87 | 38 | 44 | - | 5 | - | - | 60 | 27 | - |
| District 5 | 909 | 237 | 321 | 13 | 56 | - | 64 | 328 | 517 | 2.1 |
| Dodson village | 140 | 79 | 43 | 2 | 6 | - | 20 | 57 | 63 | 7.9 |
| Sikes village | 45 | - | 13 | 2 | 5 | - | 2 | 14 | 29 | 4.4 |
| District 6 | 872 | 306 | 420 | - | 14 | - | 96 | 339 | 437 | 4.6 |
| Winnfield city (part) | 352 | 190 | 162 | - | - | - | 52 | 116 | 184 | 4.8 |
| District 7 | 934 | 236 | 395 | 8 | 64 | - | 75 | 355 | 504 | 7.7 |

Table 21. **Fuels and Equipment Characteristics: 2000**—Con.

[Data based on a sample (except Tables 65-68). For information on confidentiality protection, coverage, sampling error, and nonsampling error, see Appendix G.
For location of definitions, see "How to Use This Census Report"]

| **State**<br>**Parish**<br>**Parish Subdivision**<br>**Place** | Occupied housing units | House heating fuel | | | | | Vehicles available | | | Percent no telephone service available |
|---|---|---|---|---|---|---|---|---|---|---|
| | | Utility gas | Electricity | Fuel oil, kerosene, etc. | Coal or coke, wood, solar energy, or other fuel | None | None | 1 | 2 or more | |
| Winn Parish—Con. | | | | | | | | | | |
| District 7—Con. | | | | | | | | | | |
| Atlanta village (part) | 7 | 3 | 4 | - | - | - | - | 3 | 4 | - |
| Tullos town (part) | - | - | - | - | - | - | - | - | - | (X) |
| Winnfield city (part) | 251 | 152 | 91 | - | 8 | - | 27 | 95 | 129 | 8.0 |

# Table 22. **Fuels and Equipment Characteristics: 2000**

[Data based on a sample (except Tables 65-68). For information on confidentiality protection, coverage, sampling error, and nonsampling error, see Appendix G.
For location of definitions, see "How to Use This Census Report"]

| State<br>Parish<br>Place | Occupied housing units | House heating fuel | | | | | Vehicles available | | | Percent no telephone service available |
|---|---|---|---|---|---|---|---|---|---|---|
| | | Utility gas | Electricity | Fuel oil, kerosene, etc. | Coal or coke, wood, solar energy, or other fuel | None | None | 1 | 2 or more | |
| **The State** | **1 656 053** | **776 540** | **774 936** | **2 492** | **14 910** | **5 494** | **196 305** | **613 285** | **846 463** | **4.2** |
| **PARISH** | | | | | | | | | | |
| Acadia Parish | 21 142 | 10 141 | 9 414 | 84 | 188 | 20 | 2 352 | 7 666 | 11 124 | 6.0 |
| Allen Parish | 8 102 | 3 777 | 2 963 | 39 | 180 | 22 | 713 | 3 178 | 4 211 | 7.8 |
| Ascension Parish | 26 691 | 10 932 | 14 952 | 13 | 83 | 78 | 1 833 | 8 134 | 16 724 | 3.9 |
| Assumption Parish | 8 239 | 3 612 | 4 245 | 15 | 27 | 21 | 1 042 | 2 648 | 4 549 | 5.1 |
| Avoyelles Parish | 14 736 | 8 325 | 4 636 | 22 | 231 | 34 | 1 906 | 5 368 | 7 462 | 7.3 |
| Beauregard Parish | 12 104 | 3 016 | 5 934 | 49 | 385 | 10 | 924 | 4 122 | 7 058 | 5.6 |
| Bienville Parish | 6 108 | 2 624 | 1 854 | 32 | 310 | 29 | 949 | 2 161 | 2 998 | 9.2 |
| Bossier Parish | 36 628 | 19 365 | 15 487 | 26 | 311 | 132 | 2 819 | 12 452 | 21 357 | 3.1 |
| Caddo Parish | 97 974 | 58 516 | 37 004 | 23 | 493 | 250 | 12 538 | 37 695 | 47 741 | 4.2 |
| Calcasieu Parish | 68 613 | 31 984 | 32 970 | 128 | 540 | 240 | 5 500 | 25 543 | 37 570 | 3.5 |
| Caldwell Parish | 3 941 | 1 007 | 1 726 | 20 | 245 | 37 | 421 | 1 363 | 2 157 | 7.1 |
| Cameron Parish | 3 592 | 1 230 | 1 665 | 35 | 61 | 17 | 236 | 1 270 | 2 086 | 5.3 |
| Catahoula Parish | 4 082 | 1 441 | 1 056 | - | 77 | 19 | 478 | 1 325 | 2 279 | 8.2 |
| Claiborne Parish | 6 270 | 2 835 | 1 737 | 18 | 315 | 42 | 863 | 2 230 | 3 177 | 7.8 |
| Concordia Parish | 7 521 | 3 897 | 2 103 | 12 | 193 | 32 | 1 008 | 2 956 | 3 557 | 6.8 |
| De Soto Parish | 9 691 | 3 845 | 3 897 | 17 | 232 | 40 | 1 283 | 3 132 | 5 276 | 7.1 |
| East Baton Rouge Parish | 156 365 | 67 494 | 86 553 | 114 | 492 | 436 | 13 584 | 59 177 | 83 604 | 2.5 |
| East Carroll Parish | 2 969 | 1 715 | 616 | 5 | 66 | 22 | 649 | 1 202 | 1 118 | 10.1 |
| East Feliciana Parish | 6 699 | 2 066 | 3 227 | 70 | 260 | 15 | 677 | 2 332 | 3 690 | 7.7 |
| Evangeline Parish | 12 736 | 6 545 | 4 910 | 12 | 190 | 21 | 1 718 | 4 694 | 6 324 | 8.7 |
| Franklin Parish | 7 754 | 2 248 | 2 669 | 31 | 262 | 17 | 981 | 2 713 | 4 060 | 8.8 |
| Grant Parish | 7 073 | 2 507 | 3 013 | 11 | 358 | 16 | 560 | 2 273 | 4 240 | 7.5 |
| Iberia Parish | 25 381 | 13 750 | 10 798 | 24 | 34 | 89 | 2 738 | 9 234 | 13 409 | 5.1 |
| Iberville Parish | 10 674 | 5 372 | 4 577 | 48 | 65 | 54 | 1 388 | 3 809 | 5 477 | 7.8 |
| Jackson Parish | 6 086 | 2 778 | 2 180 | - | 247 | 2 | 717 | 2 031 | 3 338 | 6.8 |
| Jefferson Parish | 176 234 | 91 282 | 82 770 | 54 | 152 | 686 | 16 387 | 70 964 | 88 883 | 1.9 |
| Jefferson Davis Parish | 11 480 | 5 163 | 5 093 | 137 | 78 | 12 | 973 | 4 382 | 6 125 | 5.7 |
| Lafayette Parish | 72 372 | 23 711 | 47 323 | 54 | 92 | 155 | 6 012 | 26 871 | 39 489 | 2.4 |
| Lafourche Parish | 32 057 | 14 574 | 16 917 | 14 | 54 | 99 | 3 000 | 11 074 | 17 983 | 4.1 |
| La Salle Parish | 5 291 | 1 724 | 2 075 | 10 | 158 | 60 | 492 | 1 761 | 3 038 | 6.5 |
| Lincoln Parish | 15 235 | 8 598 | 5 572 | 24 | 220 | 7 | 1 618 | 5 456 | 8 161 | 3.0 |
| Livingston Parish | 32 630 | 7 838 | 21 818 | 78 | 943 | 57 | 1 641 | 9 891 | 21 098 | 3.2 |
| Madison Parish | 4 469 | 2 385 | 1 370 | 17 | 53 | 15 | 857 | 1 823 | 1 789 | 7.8 |
| Morehouse Parish | 11 382 | 5 751 | 4 237 | 17 | 363 | 10 | 1 752 | 3 902 | 5 728 | 5.4 |
| Natchitoches Parish | 14 263 | 5 868 | 5 146 | 26 | 409 | 40 | 1 935 | 5 270 | 7 058 | 5.4 |
| Orleans Parish | 188 251 | 117 543 | 67 250 | 53 | 438 | 1 078 | 51 435 | 79 550 | 57 266 | 4.4 |
| Ouachita Parish | 55 216 | 25 273 | 27 721 | 43 | 364 | 150 | 6 536 | 19 977 | 28 703 | 3.7 |
| Plaquemines Parish | 9 021 | 4 435 | 4 148 | 30 | 13 | 32 | 864 | 3 243 | 4 914 | 5.2 |
| Pointe Coupee Parish | 8 397 | 5 351 | 2 645 | 15 | 65 | 9 | 881 | 2 833 | 4 683 | 6.8 |
| Rapides Parish | 47 120 | 19 671 | 23 936 | 79 | 538 | 110 | 5 217 | 17 929 | 23 974 | 4.5 |
| Red River Parish | 3 414 | 1 161 | 963 | - | 274 | 5 | 496 | 1 200 | 1 718 | 7.9 |
| Richland Parish | 7 490 | 2 556 | 3 095 | 40 | 243 | 22 | 1 036 | 2 698 | 3 756 | 7.5 |
| Sabine Parish | 9 221 | 2 400 | 3 727 | 47 | 538 | 13 | 944 | 3 248 | 5 029 | 6.3 |
| St. Bernard Parish | 25 123 | 17 382 | 7 293 | - | 20 | 20 | 2 597 | 9 246 | 13 280 | 2.6 |
| St. Charles Parish | 16 422 | 7 361 | 8 906 | 10 | 6 | 58 | 1 049 | 4 773 | 10 600 | 2.5 |
| St. Helena Parish | 3 873 | 513 | 2 083 | 106 | 256 | 42 | 467 | 1 417 | 1 989 | 14.0 |
| St. James Parish | 6 992 | 3 638 | 3 139 | 2 | 13 | 96 | 715 | 2 317 | 3 960 | 6.0 |
| St. John the Baptist Parish | 14 283 | 4 779 | 9 201 | - | 48 | 137 | 1 354 | 4 615 | 8 314 | 4.4 |
| St. Landry Parish | 32 328 | 15 176 | 14 552 | 35 | 266 | 176 | 4 977 | 11 891 | 15 460 | 6.9 |
| St. Martin Parish | 17 164 | 5 526 | 10 694 | 32 | 79 | 38 | 1 871 | 5 815 | 9 478 | 6.4 |
| St. Mary Parish | 19 317 | 10 169 | 8 745 | 12 | 60 | 41 | 2 552 | 7 390 | 9 375 | 5.7 |
| St. Tammany Parish | 69 253 | 25 301 | 39 654 | 90 | 390 | 117 | 3 061 | 20 724 | 45 468 | 2.2 |
| Tangipahoa Parish | 36 558 | 9 385 | 23 125 | 179 | 569 | 124 | 3 752 | 13 372 | 19 434 | 6.8 |
| Tensas Parish | 2 416 | 1 174 | 843 | - | 63 | - | 527 | 772 | 1 117 | 13.3 |
| Terrebonne Parish | 35 997 | 18 752 | 16 576 | 29 | 74 | 93 | 3 296 | 13 334 | 19 367 | 3.6 |
| Union Parish | 8 857 | 3 875 | 3 080 | 12 | 268 | 20 | 954 | 2 805 | 5 098 | 7.5 |
| Vermilion Parish | 19 832 | 7 231 | 10 944 | 118 | 102 | 29 | 1 871 | 7 237 | 10 724 | 5.2 |
| Vernon Parish | 18 260 | 3 916 | 10 228 | 61 | 421 | 125 | 1 408 | 6 949 | 9 903 | 4.1 |
| Washington Parish | 16 467 | 7 327 | 6 087 | 80 | 390 | 75 | 1 884 | 6 506 | 8 077 | 7.0 |
| Webster Parish | 16 501 | 10 310 | 4 925 | - | 368 | 11 | 1 780 | 5 726 | 8 995 | 6.9 |
| West Baton Rouge Parish | 7 663 | 4 347 | 3 076 | 20 | 56 | 30 | 706 | 2 756 | 4 201 | 3.9 |
| West Carroll Parish | 4 458 | 1 234 | 1 147 | 27 | 204 | - | 397 | 1 588 | 2 473 | 5.6 |
| West Feliciana Parish | 3 645 | 932 | 2 091 | 51 | 138 | 2 | 318 | 1 107 | 2 220 | 4.2 |
| Winn Parish | 5 930 | 1 906 | 2 555 | 42 | 279 | 5 | 816 | 2 165 | 2 949 | 7.2 |
| **PLACE** | | | | | | | | | | |
| Abbeville city, Vermilion Parish | 4 547 | 3 071 | 1 414 | 10 | - | 19 | 895 | 1 992 | 1 660 | 7.6 |
| Abita Springs town, St. Tammany Parish | 747 | 321 | 406 | - | 9 | - | 33 | 264 | 450 | 0.4 |
| Addis town, West Baton Rouge Parish | 792 | 367 | 402 | 1 | 2 | 2 | 60 | 231 | 501 | 2.7 |
| Albany village, Livingston Parish | 378 | 138 | 224 | - | 10 | - | 60 | 151 | 167 | 4.0 |
| Alexandria city, Rapides Parish | 17 856 | 9 444 | 8 170 | 6 | 52 | 29 | 3 119 | 7 625 | 7 112 | 5.3 |
| Ama CDP, St. Charles Parish | 447 | 164 | 283 | - | - | - | 9 | 171 | 267 | - |
| Amelia CDP, St. Mary Parish | 738 | 247 | 458 | - | - | 12 | 108 | 270 | 360 | 13.3 |
| Amite City town, Tangipahoa Parish | 1 297 | 766 | 492 | 3 | 4 | - | 203 | 530 | 564 | 9.0 |
| Anacoco village, Vernon Parish | 345 | 157 | 133 | - | 10 | - | 19 | 106 | 220 | 2.6 |
| Angie village, Washington Parish | 100 | 66 | 29 | - | - | - | 5 | 34 | 61 | 4.0 |
| Arabi CDP, St. Bernard Parish | 3 489 | 2 890 | 531 | - | - | - | 377 | 1 561 | 1 551 | 1.3 |
| Arcadia town, Bienville Parish | 1 075 | 761 | 285 | - | 2 | 6 | 235 | 416 | 424 | 7.9 |
| Arnaudville town | 508 | 281 | 218 | - | - | - | 76 | 188 | 244 | 8.3 |
| St. Landry Parish (part) | 471 | 253 | 209 | - | - | - | 67 | 176 | 228 | 7.4 |
| St. Martin Parish (part) | 37 | 28 | 9 | - | - | - | 9 | 12 | 16 | 18.9 |
| Ashland village, Natchitoches Parish | 115 | 3 | 21 | - | 40 | 2 | 15 | 35 | 65 | 6.1 |
| Athens village, Claiborne Parish | 116 | 96 | 17 | - | - | - | 15 | 48 | 53 | 6.9 |
| Atlanta village, Winn Parish | 54 | 3 | 35 | - | - | - | 4 | 19 | 31 | 14.8 |
| Avondale CDP, Jefferson Parish | 1 726 | 1 327 | 376 | - | - | - | 80 | 572 | 1 074 | 1.1 |
| Baker city, East Baton Rouge Parish | 4 870 | 2 142 | 2 654 | 6 | 10 | 14 | 230 | 1 927 | 2 713 | 1.8 |

Table 22. **Fuels and Equipment Characteristics: 2000**—Con.

[Data based on a sample (except Tables 65-68). For information on confidentiality protection, coverage, sampling error, and nonsampling error, see Appendix G.
For location of definitions, see "How to Use This Census Report"]

| State<br>Parish<br>Place | Occupied housing units | House heating fuel | | | | | Vehicles available | | | Percent no telephone service available |
|---|---|---|---|---|---|---|---|---|---|---|
| | | Utility gas | Electricity | Fuel oil, kerosene, etc. | Coal or coke, wood, solar energy, or other fuel | None | None | 1 | 2 or more | |
| **PLACE**—Con. | | | | | | | | | | |
| Baldwin town, St. Mary Parish | 769 | 511 | 258 | - | - | - | 135 | 313 | 321 | 8.3 |
| Ball town, Rapides Parish | 1 414 | 454 | 913 | 5 | 4 | - | 125 | 548 | 741 | 1.7 |
| Barataria CDP, Jefferson Parish | 504 | 338 | 166 | - | - | - | 51 | 224 | 229 | 1.4 |
| Basile town | 629 | 418 | 185 | - | 3 | 4 | 88 | 305 | 236 | 11.3 |
| Acadia Parish (part) | - | - | - | - | - | - | - | - | - | (X) |
| Evangeline Parish (part) | 629 | 418 | 185 | - | 3 | 4 | 88 | 305 | 236 | 11.3 |
| Baskin village, Franklin Parish | 79 | 47 | 19 | 5 | 1 | - | 14 | 24 | 41 | 8.9 |
| Bastrop city, Morehouse Parish | 4 779 | 3 144 | 1 558 | 6 | 23 | - | 1 151 | 1 731 | 1 897 | 5.2 |
| Baton Rouge city, East Baton Rouge Parish | 88 886 | 40 220 | 47 713 | 51 | 97 | 255 | 10 837 | 37 654 | 40 395 | 3.4 |
| Bayou Cane CDP, Terrebonne Parish | 6 182 | 2 991 | 3 152 | - | - | 18 | 386 | 2 315 | 3 481 | 2.8 |
| Bayou Gauche CDP, St. Charles Parish | 594 | 283 | 305 | - | - | - | 22 | 94 | 478 | - |
| Bayou Vista CDP, St. Mary Parish | 1 529 | 671 | 858 | - | - | - | 127 | 610 | 792 | 5.8 |
| Belcher village, Caddo Parish | 100 | 72 | 27 | - | - | - | 2 | 29 | 69 | 8.0 |
| Belle Chasse CDP, Plaquemines Parish | 3 400 | 2 041 | 1 289 | - | - | - | 197 | 942 | 2 261 | 2.6 |
| Belle Rose CDP, Assumption Parish | 658 | 331 | 302 | 3 | - | - | 144 | 226 | 288 | 5.3 |
| Benton town, Bossier Parish | 758 | 506 | 233 | - | - | 2 | 107 | 318 | 333 | 3.4 |
| Bernice town, Union Parish | 658 | 418 | 229 | - | 8 | 2 | 143 | 241 | 274 | 14.9 |
| Berwick town, St. Mary Parish | 1 655 | 634 | 1 002 | - | 6 | - | 173 | 606 | 876 | 3.7 |
| Bienville village, Bienville Parish | 117 | 80 | 23 | - | 2 | - | 12 | 63 | 42 | 3.4 |
| Blanchard town, Caddo Parish | 805 | 411 | 388 | 6 | - | - | 57 | 217 | 531 | 0.7 |
| Bogalusa city, Washington Parish | 5 430 | 4 006 | 1 304 | - | 22 | 29 | 906 | 2 599 | 1 925 | 8.9 |
| Bonita village, Morehouse Parish | 124 | 72 | 44 | - | 3 | - | 22 | 45 | 57 | 5.6 |
| Boothville-Venice CDP, Plaquemines Parish | 728 | 228 | 464 | - | - | - | 58 | 298 | 372 | 4.8 |
| Bossier City city, Bossier Parish | 21 173 | 12 426 | 8 493 | - | 30 | 96 | 1 959 | 7 920 | 11 294 | 2.9 |
| Boutte CDP, St. Charles Parish | 737 | 257 | 463 | 10 | - | - | 108 | 278 | 351 | 5.2 |
| Boyce town, Rapides Parish | 427 | 269 | 153 | - | - | - | 88 | 185 | 154 | 8.0 |
| Breaux Bridge city, St. Martin Parish | 2 498 | 1 209 | 1 233 | - | - | - | 433 | 954 | 1 111 | 7.7 |
| Bridge City CDP, Jefferson Parish | 2 839 | 1 240 | 1 533 | - | - | 26 | 549 | 1 246 | 1 044 | 5.1 |
| Broussard town | 2 269 | 651 | 1 574 | 14 | - | - | 206 | 832 | 1 231 | 2.9 |
| Lafayette Parish (part) | 2 269 | 651 | 1 574 | 14 | - | - | 206 | 832 | 1 231 | 2.9 |
| St. Martin Parish (part) | - | - | - | - | - | - | - | - | - | (X) |
| Brownfields CDP, East Baton Rouge Parish | 1 882 | 959 | 873 | 6 | 8 | 16 | 82 | 612 | 1 188 | 0.3 |
| Brownsville-Bawcomville CDP, Ouachita Parish | 2 959 | 1 732 | 1 190 | - | 27 | 5 | 342 | 1 119 | 1 498 | 9.3 |
| Brusly town, West Baton Rouge Parish | 756 | 465 | 282 | - | 1 | - | 39 | 264 | 453 | 2.2 |
| Bryceland village, Bienville Parish | 46 | 17 | 16 | - | - | - | 4 | 5 | 37 | 6.5 |
| Bunkie city, Avoyelles Parish | 1 736 | 1 261 | 453 | - | - | - | 327 | 780 | 629 | 4.6 |
| Buras-Triumph CDP, Plaquemines Parish | 1 165 | 406 | 713 | 6 | - | - | 97 | 514 | 554 | 11.2 |
| Calvin village, Winn Parish | 96 | 44 | 33 | - | 4 | - | 6 | 57 | 33 | 6.3 |
| Cameron CDP, Cameron Parish | 708 | 384 | 281 | 18 | - | 12 | 81 | 239 | 388 | 10.3 |
| Campti town, Natchitoches Parish | 392 | 287 | 94 | - | 4 | - | 101 | 158 | 133 | 16.6 |
| Cankton village, St. Landry Parish | 150 | 68 | 76 | - | - | 2 | 12 | 57 | 81 | 10.0 |
| Carencro city, Lafayette Parish | 2 255 | 798 | 1 392 | - | 6 | - | 310 | 903 | 1 042 | 4.1 |
| Carlyss CDP, Calcasieu Parish | 1 490 | 531 | 901 | - | 10 | - | 56 | 521 | 913 | 1.5 |
| Castor village, Bienville Parish | 87 | 61 | 24 | - | 2 | - | 11 | 39 | 37 | 3.4 |
| Cecilia CDP, St. Martin Parish | 565 | 237 | 304 | - | - | - | 99 | 226 | 240 | 11.7 |
| Chackbay CDP, Lafourche Parish | 1 423 | 555 | 853 | - | - | - | 105 | 476 | 842 | 4.1 |
| Chalmette CDP, St. Bernard Parish | 12 317 | 8 486 | 3 683 | - | 12 | 20 | 1 194 | 4 609 | 6 514 | 2.0 |
| Charenton CDP, St. Mary Parish | 666 | 316 | 317 | - | 5 | 6 | 79 | 248 | 339 | 9.2 |
| Chataignier village, Evangeline Parish | 133 | 60 | 70 | - | - | - | 27 | 62 | 44 | 12.8 |
| Chatham town, Jackson Parish | 267 | 124 | 120 | - | 21 | - | 47 | 99 | 121 | 13.1 |
| Chauvin CDP, Terrebonne Parish | 1 054 | 854 | 184 | 8 | - | 8 | 102 | 536 | 416 | 5.0 |
| Cheneyville town, Rapides Parish | 271 | 229 | 38 | - | 2 | - | 56 | 120 | 95 | 22.5 |
| Choudrant village, Lincoln Parish | 241 | 168 | 62 | - | 4 | - | 14 | 70 | 157 | 1.7 |
| Church Point town, Acadia Parish | 1 670 | 970 | 678 | - | - | - | 306 | 624 | 740 | 9.6 |
| Claiborne CDP, Ouachita Parish | 3 819 | 1 647 | 2 081 | - | 51 | - | 209 | 1 168 | 2 442 | 0.7 |
| Clarence village, Natchitoches Parish | 198 | 153 | 37 | - | 1 | - | 35 | 77 | 86 | 3.5 |
| Clarks village, Caldwell Parish | 242 | 180 | 55 | - | 3 | - | 38 | 85 | 119 | 7.4 |
| Clayton town, Concordia Parish | 321 | 178 | 101 | - | 17 | 2 | 98 | 139 | 84 | 15.3 |
| Clinton town, East Feliciana Parish | 671 | 334 | 294 | - | 25 | 5 | 117 | 268 | 286 | 3.4 |
| Colfax town, Grant Parish | 598 | 328 | 246 | 2 | 5 | 2 | 171 | 242 | 185 | 17.9 |
| Collinston village, Morehouse Parish | 137 | 90 | 40 | 2 | - | - | 30 | 45 | 62 | 12.4 |
| Columbia town, Caldwell Parish | 183 | 116 | 59 | - | 4 | - | 18 | 88 | 77 | 8.2 |
| Converse village, Sabine Parish | 167 | 119 | 30 | - | - | - | 14 | 79 | 74 | 11.4 |
| Cottonport town, Avoyelles Parish | 767 | 513 | 224 | - | 2 | 2 | 155 | 327 | 285 | 11.5 |
| Cotton Valley town, Webster Parish | 482 | 360 | 110 | - | 7 | - | 85 | 182 | 215 | 17.4 |
| Coushatta town, Red River Parish | 737 | 438 | 271 | - | 1 | 3 | 213 | 324 | 200 | 13.6 |
| Covington city, St. Tammany Parish | 3 246 | 1 977 | 1 192 | 6 | - | - | 328 | 1 191 | 1 727 | 2.4 |
| Crowley city, Acadia Parish | 5 295 | 3 948 | 1 278 | - | - | - | 903 | 2 165 | 2 227 | 5.9 |
| Cullen town, Webster Parish | 507 | 386 | 103 | - | 8 | - | 136 | 223 | 148 | 18.9 |
| Cut Off CDP, Lafourche Parish | 2 071 | 1 025 | 1 027 | - | - | - | 146 | 703 | 1 222 | 2.2 |
| Delcambre town | 822 | 472 | 339 | - | 6 | - | 79 | 334 | 409 | 8.3 |
| Iberia Parish (part) | 233 | 103 | 128 | - | 2 | - | 18 | 111 | 104 | 7.7 |
| Vermilion Parish (part) | 589 | 369 | 211 | - | 4 | - | 61 | 223 | 305 | 8.5 |
| Delhi town, Richland Parish | 1 125 | 748 | 353 | - | 3 | - | 196 | 472 | 457 | 5.2 |
| Delta village, Madison Parish | 100 | 51 | 37 | - | - | 2 | 12 | 44 | 44 | 6.0 |
| Denham Springs city, Livingston Parish | 3 303 | 1 607 | 1 610 | - | 11 | - | 157 | 1 063 | 2 083 | 0.7 |
| DeQuincy city, Calcasieu Parish | 1 331 | 928 | 378 | - | 13 | - | 173 | 515 | 643 | 11.4 |
| De Ridder city | 3 867 | 2 325 | 1 459 | 7 | 6 | - | 519 | 1 527 | 1 821 | 5.2 |
| Beauregard Parish (part) | 3 716 | 2 237 | 1 396 | 7 | 6 | - | 495 | 1 487 | 1 734 | 5.5 |
| Vernon Parish (part) | 151 | 88 | 63 | - | - | - | 24 | 40 | 87 | - |
| Des Allemands CDP | 909 | 409 | 490 | - | - | - | 99 | 302 | 508 | 6.6 |
| Lafourche Parish (part) | 175 | 66 | 107 | - | - | - | 14 | 34 | 127 | 4.6 |
| St. Charles Parish (part) | 734 | 343 | 383 | - | - | - | 85 | 268 | 381 | 7.1 |

Table 22. **Fuels and Equipment Characteristics: 2000**—Con.

[Data based on a sample (except Tables 65-68). For information on confidentiality protection, coverage, sampling error, and nonsampling error, see Appendix G.
For location of definitions, see "How to Use This Census Report"]

| State<br>Parish<br>Place | Occupied housing units | House heating fuel | | | | | Vehicles available | | | Percent no telephone service available |
|---|---|---|---|---|---|---|---|---|---|---|
| | | Utility gas | Electricity | Fuel oil, kerosene, etc. | Coal or coke, wood, solar energy, or other fuel | None | None | 1 | 2 or more | |
| **PLACE**—Con. | | | | | | | | | | |
| Destrehan CDP, St. Charles Parish | 3 620 | 1 862 | 1 752 | - | 6 | - | 76 | 906 | 2 638 | 1.1 |
| Deville CDP, Rapides Parish | 335 | 147 | 153 | - | - | - | 19 | 97 | 219 | 5.1 |
| Dixie Inn village, Webster Parish | 152 | 96 | 48 | - | 4 | 2 | 16 | 67 | 69 | 13.2 |
| Dodson village, Winn Parish | 140 | 79 | 43 | 2 | 6 | - | 20 | 57 | 63 | 7.9 |
| Donaldsonville city, Ascension Parish | 2 625 | 1 313 | 1 250 | - | 7 | - | 543 | 1 146 | 936 | 9.1 |
| Downsville village | 53 | 44 | 9 | - | - | - | 3 | 22 | 28 | 3.8 |
| Lincoln Parish (part) | 17 | 15 | 2 | - | - | - | - | 7 | 10 | 11.8 |
| Union Parish (part) | 36 | 29 | 7 | - | - | - | 3 | 15 | 18 | - |
| Doyline village, Webster Parish | 323 | 227 | 94 | - | 2 | - | 30 | 107 | 186 | 3.4 |
| Dry Prong village, Grant Parish | 178 | 104 | 59 | 2 | 3 | - | 4 | 56 | 118 | 5.6 |
| Dubach town, Lincoln Parish | 339 | 232 | 107 | - | - | - | 64 | 112 | 163 | 3.5 |
| Dubberly village, Webster Parish | 124 | 88 | 34 | - | - | - | 10 | 35 | 79 | 2.4 |
| Dulac CDP, Terrebonne Parish | 798 | 582 | 199 | - | - | - | 62 | 400 | 336 | 1.8 |
| Duson town | 646 | 297 | 324 | 3 | 3 | - | 74 | 271 | 301 | 4.6 |
| Acadia Parish (part) | 103 | 6 | 78 | 3 | 3 | - | 13 | 51 | 39 | 7.8 |
| Lafayette Parish (part) | 543 | 291 | 246 | - | - | - | 61 | 220 | 262 | 4.1 |
| East Hodge village, Jackson Parish | 136 | 73 | 61 | - | - | - | 42 | 60 | 34 | 14.0 |
| Eastwood CDP, Bossier Parish | 1 222 | 770 | 420 | 10 | 7 | - | 7 | 293 | 922 | 3.0 |
| Eden Isle CDP, St. Tammany Parish | 2 731 | 427 | 2 275 | - | - | - | 48 | 938 | 1 745 | 1.2 |
| Edgard CDP, St. John the Baptist Parish | 861 | 427 | 400 | - | 6 | - | 110 | 419 | 332 | 11.3 |
| Edgefield village, Red River Parish | 83 | 64 | 15 | - | 2 | - | 10 | 25 | 48 | 2.4 |
| Elizabeth town, Allen Parish | 198 | 126 | 65 | - | - | - | 8 | 63 | 127 | 2.0 |
| Elmwood CDP, Jefferson Parish | 2 664 | 327 | 2 294 | - | - | 21 | 101 | 1 591 | 972 | - |
| Elton town, Jefferson Davis Parish | 479 | 316 | 149 | 2 | 5 | 3 | 57 | 194 | 228 | 17.7 |
| Empire CDP, Plaquemines Parish | 757 | 288 | 388 | - | 13 | - | 85 | 342 | 330 | 5.9 |
| Epps village, West Carroll Parish | 217 | 158 | 51 | - | - | - | 40 | 81 | 96 | 4.6 |
| Erath town, Vermilion Parish | 818 | 552 | 252 | - | - | - | 82 | 334 | 402 | 6.0 |
| Eros town, Jackson Parish | 72 | 36 | 29 | - | 6 | - | 9 | 20 | 43 | 15.3 |
| Estelle CDP, Jefferson Parish | 5 020 | 2 703 | 2 246 | - | - | 31 | 200 | 1 306 | 3 514 | 1.0 |
| Estherwood village, Acadia Parish | 293 | 186 | 95 | - | 2 | 3 | 20 | 108 | 165 | 6.8 |
| Eunice city | 4 294 | 2 553 | 1 646 | 14 | - | 8 | 688 | 1 795 | 1 811 | 7.5 |
| Acadia Parish (part) | 109 | 32 | 77 | - | - | - | - | 36 | 73 | - |
| St. Landry Parish (part) | 4 185 | 2 521 | 1 569 | 14 | - | 8 | 688 | 1 759 | 1 738 | 7.7 |
| Evergreen town, Avoyelles Parish | 135 | 58 | 67 | - | - | - | 20 | 61 | 54 | 12.6 |
| Farmerville town, Union Parish | 1 364 | 894 | 452 | - | 5 | - | 265 | 550 | 549 | 6.1 |
| Fenton village, Jefferson Davis Parish | 148 | 109 | 38 | - | - | - | 29 | 57 | 62 | 20.9 |
| Ferriday town, Concordia Parish | 1 361 | 950 | 341 | 6 | 16 | 7 | 431 | 524 | 406 | 13.5 |
| Fisher village, Sabine Parish | 104 | 84 | 12 | - | 2 | - | 15 | 30 | 59 | 2.9 |
| Florien village, Sabine Parish | 251 | 134 | 107 | 2 | 2 | - | 34 | 105 | 112 | 11.2 |
| Folsom village, St. Tammany Parish | 196 | 32 | 145 | 2 | 2 | - | 9 | 77 | 110 | 3.6 |
| Fordoche town, Pointe Coupee Parish | 354 | 228 | 120 | - | - | - | 19 | 97 | 238 | 7.6 |
| Forest village, West Carroll Parish | 96 | 50 | 32 | - | - | - | - | 25 | 71 | 4.2 |
| Forest Hill village, Rapides Parish | 168 | 116 | 50 | 2 | - | - | 9 | 53 | 106 | 4.8 |
| Fort Polk North CDP, Vernon Parish | 1 072 | - | 1 039 | - | - | 7 | 23 | 352 | 697 | - |
| Fort Polk South CDP, Vernon Parish | 2 393 | 257 | 2 021 | - | - | 66 | 66 | 1 006 | 1 321 | 1.1 |
| Franklin city, St. Mary Parish | 3 068 | 2 179 | 869 | - | 7 | 4 | 567 | 1 259 | 1 242 | 6.4 |
| Franklinton town, Washington Parish | 1 385 | 743 | 519 | - | 29 | 8 | 295 | 498 | 592 | 9.6 |
| French Settlement village, Livingston Parish | 351 | 150 | 191 | - | 3 | - | 10 | 112 | 229 | 2.0 |
| Galliano CDP, Lafourche Parish | 2 580 | 1 061 | 1 492 | - | 7 | 7 | 206 | 969 | 1 405 | 3.1 |
| Gardere CDP, East Baton Rouge Parish | 3 202 | 133 | 3 004 | - | 8 | 46 | 275 | 1 458 | 1 469 | 5.8 |
| Garyville CDP, St. John the Baptist Parish | 907 | 554 | 353 | - | - | - | 130 | 297 | 480 | 6.3 |
| Georgetown village, Grant Parish | 127 | 84 | 38 | - | - | - | 3 | 51 | 73 | 13.4 |
| Gibsland town, Bienville Parish | 473 | 309 | 141 | - | 5 | 3 | 126 | 188 | 159 | 9.5 |
| Gilbert village, Franklin Parish | 202 | 152 | 33 | - | 3 | - | 13 | 93 | 96 | 6.9 |
| Gilliam village, Caddo Parish | 72 | 50 | 12 | - | - | - | 6 | 24 | 42 | 16.7 |
| Glenmora town, Rapides Parish | 618 | 268 | 300 | 6 | 7 | 3 | 82 | 243 | 293 | 11.2 |
| Golden Meadow town, Lafourche Parish | 816 | 364 | 447 | - | - | - | 99 | 324 | 393 | 6.0 |
| Goldonna village, Natchitoches Parish | 164 | 63 | 35 | - | 8 | - | 19 | 54 | 91 | 7.9 |
| Gonzales city, Ascension Parish | 2 939 | 1 395 | 1 477 | - | - | 18 | 262 | 1 043 | 1 634 | 5.7 |
| Grambling town, Lincoln Parish | 1 175 | 711 | 456 | - | 8 | - | 194 | 554 | 427 | 4.8 |
| Gramercy town, St. James Parish | 1 096 | 615 | 468 | 2 | - | 2 | 123 | 410 | 563 | 7.1 |
| Grand Cane village, De Soto Parish | 93 | 77 | 11 | - | - | - | 3 | 52 | 38 | - |
| Grand Coteau town, St. Landry Parish | 392 | 244 | 143 | - | 2 | - | 70 | 156 | 166 | 8.9 |
| Grand Isle town, Jefferson Parish | 622 | 343 | 277 | - | - | - | 56 | 279 | 287 | 8.7 |
| Gray CDP, Terrebonne Parish | 1 678 | 633 | 1 012 | - | - | 9 | 142 | 608 | 928 | 4.4 |
| Grayson village, Caldwell Parish | 233 | 120 | 97 | 4 | 5 | - | 28 | 83 | 122 | 6.9 |
| Greensburg town, St. Helena Parish | 250 | 75 | 171 | 2 | - | - | 41 | 122 | 87 | 10.4 |
| Greenwood town, Caddo Parish | 962 | 508 | 407 | 6 | 14 | 9 | 53 | 348 | 561 | 1.8 |
| Gretna city, Jefferson Parish | 6 922 | 4 223 | 2 608 | - | 12 | 19 | 1 324 | 3 131 | 2 467 | 3.8 |
| Grosse Tete village, Iberville Parish | 255 | 113 | 133 | - | 3 | - | 37 | 116 | 102 | 10.6 |
| Gueydan town, Vermilion Parish | 642 | 423 | 209 | 2 | 2 | - | 56 | 319 | 267 | 6.7 |
| Hackberry CDP, Cameron Parish | 617 | 268 | 277 | 6 | - | - | 38 | 199 | 380 | 5.2 |
| Hahnville CDP, St. Charles Parish | 982 | 468 | 502 | - | - | 5 | 139 | 341 | 502 | 4.0 |
| Hall Summit village, Red River Parish | 103 | 66 | 13 | - | 4 | 2 | - | 46 | 57 | 5.8 |
| Hammond city, Tangipahoa Parish | 6 327 | 2 310 | 3 935 | - | 24 | 18 | 903 | 2 673 | 2 751 | 5.1 |
| Harahan city, Jefferson Parish | 3 989 | 2 821 | 1 143 | - | 6 | - | 258 | 1 413 | 2 318 | 0.5 |
| Harrisonburg village, Catahoula Parish | 131 | 90 | 29 | - | - | - | 17 | 44 | 70 | 5.3 |
| Harvey CDP, Jefferson Parish | 7 906 | 3 648 | 4 036 | 18 | 15 | 104 | 1 262 | 3 215 | 3 429 | 4.1 |
| Haughton town, Bossier Parish | 1 055 | 636 | 393 | 2 | 4 | 2 | 96 | 365 | 594 | 4.2 |
| Haynesville town, Claiborne Parish | 1 067 | 815 | 203 | - | 24 | - | 172 | 502 | 393 | 10.4 |
| Heflin village, Webster Parish | 92 | 59 | 30 | - | - | - | 5 | 25 | 62 | 9.8 |
| Henderson town, St. Martin Parish | 551 | 237 | 289 | - | 2 | 4 | 59 | 238 | 254 | 7.4 |
| Hessmer village, Avoyelles Parish | 279 | 169 | 106 | - | - | - | 28 | 108 | 143 | 1.8 |
| Hodge village, Jackson Parish | 240 | 171 | 65 | - | - | 2 | 39 | 112 | 89 | 7.5 |
| Homer town, Claiborne Parish | 1 434 | 1 031 | 346 | - | - | 26 | 225 | 548 | 661 | 5.0 |

Table 22. **Fuels and Equipment Characteristics: 2000**—Con.

[Data based on a sample (except Tables 65-68). For information on confidentiality protection, coverage, sampling error, and nonsampling error, see Appendix G.
For location of definitions, see "How to Use This Census Report"]

| State<br>Parish<br>Place | Occupied housing units | House heating fuel | | | | | Vehicles available | | | Percent no telephone service available |
|---|---|---|---|---|---|---|---|---|---|---|
| | | Utility gas | Electricity | Fuel oil, kerosene, etc. | Coal or coke, wood, solar energy, or other fuel | None | None | 1 | 2 or more | |
| **PLACE**—Con. | | | | | | | | | | |
| Hornbeck town, Vernon Parish | 185 | 121 | 42 | 2 | 2 | - | 11 | 71 | 103 | 9.7 |
| Hosston village, Caddo Parish | 153 | 114 | 37 | - | 2 | - | 17 | 64 | 72 | 9.2 |
| Houma city, Terrebonne Parish | 11 542 | 6 799 | 4 587 | - | - | 34 | 1 480 | 4 625 | 5 437 | 4.5 |
| Ida village, Caddo Parish | 118 | 94 | 15 | - | 3 | - | 3 | 48 | 67 | - |
| Independence town, Tangipahoa Parish | 675 | 410 | 255 | - | - | - | 127 | 251 | 297 | 8.4 |
| Inniswold CDP, East Baton Rouge Parish | 2 066 | 966 | 1 100 | - | - | - | 50 | 658 | 1 358 | 1.3 |
| Iota town, Acadia Parish | 519 | 241 | 266 | 10 | - | 2 | 53 | 209 | 257 | 6.0 |
| Iowa town, Calcasieu Parish | 958 | 525 | 411 | 2 | 8 | - | 86 | 345 | 527 | 6.2 |
| Jackson town, East Feliciana Parish | 842 | 388 | 417 | 4 | 10 | 2 | 99 | 364 | 379 | 8.8 |
| Jamestown village, Bienville Parish | 48 | 24 | 18 | - | 2 | - | 8 | 10 | 30 | 4.2 |
| Jeanerette city, Iberia Parish | 2 057 | 1 387 | 653 | - | - | 10 | 242 | 962 | 853 | 7.5 |
| Jean Lafitte town, Jefferson Parish | 720 | 267 | 416 | - | 4 | 16 | 50 | 258 | 412 | 2.2 |
| Jefferson CDP, Jefferson Parish | 5 426 | 3 505 | 1 869 | 7 | 8 | - | 780 | 2 610 | 2 036 | 4.2 |
| Jena town, La Salle Parish | 1 106 | 490 | 529 | - | 12 | 34 | 108 | 387 | 611 | 4.0 |
| Jennings city, Jefferson Davis Parish | 4 108 | 2 640 | 1 400 | - | 7 | 7 | 429 | 1 793 | 1 886 | 4.8 |
| Jonesboro town, Jackson Parish | 1 610 | 1 235 | 362 | - | - | - | 305 | 735 | 570 | 8.8 |
| Jonesville town, Catahoula Parish | 916 | 581 | 306 | - | 4 | 14 | 245 | 310 | 361 | 11.5 |
| Junction City village | 255 | 184 | 67 | - | - | - | 33 | 97 | 125 | 17.3 |
| Claiborne Parish (part) | 46 | 34 | 10 | - | - | - | - | 11 | 35 | 2.2 |
| Union Parish (part) | 209 | 150 | 57 | - | - | - | 33 | 86 | 90 | 20.6 |
| Kaplan city, Vermilion Parish | 2 048 | 1 308 | 709 | 10 | - | - | 296 | 894 | 858 | 5.3 |
| Keachi town, De Soto Parish | 132 | 83 | 40 | - | 1 | - | 9 | 64 | 59 | 10.6 |
| Kenner city, Jefferson Parish | 25 652 | 11 105 | 14 263 | 7 | 9 | 55 | 2 252 | 9 688 | 13 712 | 2.0 |
| Kentwood town, Tangipahoa Parish | 856 | 306 | 345 | 16 | 20 | 2 | 190 | 348 | 318 | 13.8 |
| Kilbourne village, West Carroll Parish | 166 | 124 | 22 | - | 10 | - | 18 | 57 | 91 | 4.8 |
| Killian village, Livingston Parish | 412 | 12 | 316 | - | 23 | 4 | 15 | 112 | 285 | 3.4 |
| Killona CDP, St. Charles Parish | 249 | 106 | 143 | - | - | - | 85 | 83 | 81 | 18.9 |
| Kinder town, Allen Parish | 853 | 592 | 253 | - | 3 | 5 | 82 | 386 | 385 | 12.0 |
| Krotz Springs town, St. Landry Parish | 490 | 185 | 290 | - | 7 | - | 45 | 187 | 258 | 6.7 |
| Labadieville CDP, Assumption Parish | 664 | 270 | 384 | - | - | - | 65 | 212 | 387 | 1.8 |
| Lacombe CDP, St. Tammany Parish | 2 776 | 932 | 1 520 | - | 22 | - | 159 | 886 | 1 731 | 4.1 |
| Lafayette city, Lafayette Parish | 43 497 | 18 125 | 25 039 | 16 | 22 | 83 | 4 301 | 16 994 | 22 202 | 2.5 |
| Lafitte CDP, Jefferson Parish | 570 | 248 | 301 | - | - | - | 53 | 191 | 326 | 5.8 |
| Lake Arthur town, Jefferson Davis Parish | 1 181 | 692 | 467 | 6 | 4 | - | 136 | 535 | 510 | 4.3 |
| Lake Charles city, Calcasieu Parish | 27 887 | 16 901 | 10 599 | 34 | 40 | 102 | 3 239 | 12 037 | 12 611 | 3.6 |
| Lake Providence town, East Carroll Parish | 1 717 | 1 326 | 333 | - | 7 | 22 | 500 | 697 | 520 | 12.1 |
| Laplace CDP, St. John the Baptist Parish | 9 135 | 2 368 | 6 611 | - | 25 | 68 | 671 | 2 692 | 5 772 | 3.0 |
| Larose CDP, Lafourche Parish | 2 460 | 1 185 | 1 237 | - | - | 10 | 179 | 714 | 1 567 | 5.2 |
| Lecompte town, Rapides Parish | 524 | 420 | 100 | - | 2 | - | 118 | 220 | 186 | 9.5 |
| Leesville city, Vernon Parish | 2 835 | 1 342 | 1 405 | - | 29 | 8 | 480 | 1 401 | 954 | 6.4 |
| Leonville town, St. Landry Parish | 355 | 177 | 136 | - | 2 | 3 | 37 | 115 | 203 | 2.5 |
| Lillie village, Union Parish | 56 | 33 | 15 | - | 2 | - | 6 | 10 | 40 | 3.6 |
| Lisbon village, Claiborne Parish | 77 | 56 | 14 | - | 2 | - | 7 | 17 | 53 | - |
| Livingston town, Livingston Parish | 528 | 228 | 266 | 3 | 13 | - | 51 | 174 | 303 | 3.8 |
| Livonia town, Pointe Coupee Parish | 491 | 319 | 156 | 2 | 6 | - | 28 | 144 | 319 | 5.5 |
| Lockport town, Lafourche Parish | 1 011 | 493 | 518 | - | - | - | 90 | 389 | 532 | 2.1 |
| Logansport town, De Soto Parish | 656 | 352 | 277 | - | 10 | 6 | 122 | 259 | 275 | 14.9 |
| Longstreet village, De Soto Parish | 65 | 35 | 24 | - | - | - | 6 | 28 | 31 | 3.1 |
| Loreauville village, Iberia Parish | 333 | 212 | 117 | - | - | - | 28 | 129 | 176 | 6.9 |
| Lucky village, Bienville Parish | 124 | 79 | 26 | - | 7 | - | 24 | 54 | 46 | 14.5 |
| Luling CDP, St. Charles Parish | 3 909 | 1 530 | 2 353 | - | - | - | 117 | 917 | 2 875 | 0.8 |
| Lutcher town, St. James Parish | 1 256 | 758 | 472 | - | 5 | 12 | 169 | 435 | 652 | 8.4 |
| Lydia CDP, Iberia Parish | 381 | 212 | 169 | - | - | - | 29 | 123 | 229 | 1.6 |
| McNary village, Rapides Parish | 76 | - | 47 | - | 5 | - | 10 | 29 | 37 | 9.2 |
| Madisonville town, St. Tammany Parish | 294 | 234 | 60 | - | - | - | 16 | 108 | 170 | 1.7 |
| Mamou town, Evangeline Parish | 1 449 | 976 | 454 | - | - | 10 | 227 | 633 | 589 | 9.7 |
| Mandeville city, St. Tammany Parish | 4 254 | 2 097 | 2 142 | - | - | 9 | 231 | 1 528 | 2 495 | 2.1 |
| Mangham town, Richland Parish | 244 | 171 | 67 | - | 2 | - | 47 | 115 | 82 | 18.9 |
| Mansfield city, De Soto Parish | 2 088 | 1 465 | 608 | - | 6 | - | 440 | 737 | 911 | 9.1 |
| Mansura town, Avoyelles Parish | 604 | 413 | 188 | - | - | 2 | 143 | 254 | 207 | 14.1 |
| Many town, Sabine Parish | 1 079 | 671 | 379 | - | 10 | 6 | 247 | 448 | 384 | 6.8 |
| Maringouin town, Iberville Parish | 420 | 276 | 140 | - | - | - | 88 | 128 | 204 | 13.3 |
| Marion town, Union Parish | 327 | 212 | 94 | - | 5 | - | 69 | 116 | 142 | 15.9 |
| Marksville city, Avoyelles Parish | 2 042 | 1 472 | 515 | - | 16 | - | 413 | 889 | 740 | 12.4 |
| Marrero CDP, Jefferson Parish | 12 419 | 7 044 | 5 184 | - | 9 | 122 | 1 729 | 4 867 | 5 823 | 2.4 |
| Martin village, Red River Parish | 222 | 2 | 76 | - | 25 | - | 8 | 55 | 159 | 4.1 |
| Mathews CDP, Lafourche Parish | 716 | 360 | 340 | - | - | 8 | 28 | 263 | 425 | 3.1 |
| Maurice village, Vermilion Parish | 253 | 77 | 170 | - | - | - | 17 | 107 | 129 | 6.7 |
| Melville town, St. Landry Parish | 537 | 332 | 190 | - | 4 | 3 | 106 | 236 | 195 | 13.0 |
| Meraux CDP, St. Bernard Parish | 3 747 | 2 488 | 1 221 | - | - | - | 358 | 1 141 | 2 248 | 2.5 |
| Mermentau village, Acadia Parish | 281 | 199 | 76 | 2 | - | - | 34 | 125 | 122 | 6.4 |
| Mer Rouge village, Morehouse Parish | 273 | 156 | 115 | - | - | - | 49 | 96 | 128 | 2.6 |
| Merrydale CDP, East Baton Rouge Parish | 3 300 | 1 322 | 1 934 | 5 | - | 6 | 331 | 1 369 | 1 600 | 1.6 |
| Merryville town, Beauregard Parish | 415 | 279 | 118 | - | - | - | 68 | 157 | 190 | 15.4 |
| Metairie CDP, Jefferson Parish | 63 609 | 35 621 | 27 491 | 12 | 30 | 47 | 4 570 | 27 326 | 31 713 | 1.2 |
| Midway CDP, La Salle Parish | 527 | 182 | 225 | 5 | 17 | 22 | 133 | 196 | 198 | 18.6 |
| Minden city, Webster Parish | 5 163 | 3 791 | 1 302 | - | 25 | 7 | 815 | 2 057 | 2 291 | 5.6 |
| Monroe city, Ouachita Parish | 19 432 | 10 883 | 8 120 | - | - | 79 | 4 032 | 7 835 | 7 565 | 5.4 |
| Montegut CDP, Terrebonne Parish | 562 | 323 | 217 | - | 5 | - | 74 | 212 | 276 | 7.5 |
| Montgomery town, Grant Parish | 332 | 187 | 89 | - | 8 | - | 38 | 125 | 169 | 7.2 |
| Monticello CDP, East Baton Rouge Parish | 1 630 | 675 | 925 | - | - | - | 27 | 479 | 1 124 | 1.0 |
| Montpelier village, St. Helena Parish | 94 | 32 | 37 | - | 8 | - | 14 | 33 | 47 | 5.3 |
| Montz CDP, St. Charles Parish | 371 | 135 | 208 | - | - | 28 | 6 | 139 | 226 | 3.5 |
| Mooringsport town, Caddo Parish | 329 | 236 | 89 | - | - | - | 36 | 131 | 162 | 7.0 |
| Moreauville village, Avoyelles Parish | 367 | 233 | 115 | 2 | 4 | - | 45 | 120 | 202 | 3.3 |
| Morgan City city, St. Mary Parish | 5 117 | 3 261 | 1 775 | - | 7 | 4 | 708 | 2 094 | 2 315 | 6.1 |
| Morganza village, Pointe Coupee Parish | 268 | 215 | 36 | - | 8 | 3 | 32 | 89 | 147 | 4.9 |
| Morse village, Acadia Parish | 285 | 179 | 99 | - | - | - | 24 | 144 | 117 | 11.2 |

Table 22. **Fuels and Equipment Characteristics: 2000**—Con.

[Data based on a sample (except Tables 65-68). For information on confidentiality protection, coverage, sampling error, and nonsampling error, see Appendix G.
For location of definitions, see "How to Use This Census Report"]

| State<br>Parish<br>Place | Occupied housing units | House heating fuel | | | | | Vehicles available | | | Percent no telephone service available |
|---|---|---|---|---|---|---|---|---|---|---|
| | | Utility gas | Electricity | Fuel oil, kerosene, etc. | Coal or coke, wood, solar energy, or other fuel | None | None | 1 | 2 or more | |
| **PLACE**—Con. | | | | | | | | | | |
| Moss Bluff CDP, Calcasieu Parish | 3 711 | 1 001 | 2 500 | 13 | 54 | 10 | 152 | 992 | 2 567 | 2.3 |
| Mound village, Madison Parish | 6 | 4 | 2 | - | - | - | - | - | 6 | - |
| Mount Lebanon town, Bienville Parish | 23 | 21 | - | - | - | - | 2 | 6 | 15 | - |
| Napoleonville village, Assumption Parish | 252 | 154 | 91 | - | - | 2 | 65 | 115 | 72 | 9.5 |
| Natalbany CDP, Tangipahoa Parish | 730 | 118 | 569 | - | 9 | 8 | 54 | 316 | 360 | 2.7 |
| Natchez village, Natchitoches Parish | 227 | 11 | 92 | - | - | 2 | 79 | 91 | 57 | 13.2 |
| Natchitoches city, Natchitoches Parish | 6 080 | 3 727 | 2 232 | - | - | 27 | 1 029 | 2 523 | 2 528 | 5.0 |
| Newellton town, Tensas Parish | 535 | 369 | 160 | - | 3 | - | 138 | 239 | 158 | 21.3 |
| New Iberia city, Iberia Parish | 11 820 | 7 659 | 3 964 | - | 11 | 37 | 1 817 | 4 737 | 5 266 | 5.5 |
| New Llano town, Vernon Parish | 930 | 429 | 490 | - | - | - | 49 | 419 | 462 | 4.6 |
| New Orleans city, Orleans Parish | 188 251 | 117 543 | 67 250 | 53 | 438 | 1 078 | 51 435 | 79 550 | 57 266 | 4.4 |
| New Roads city, Pointe Coupee Parish | 1 838 | 1 275 | 545 | - | 8 | - | 335 | 740 | 763 | 8.0 |
| New Sarpy CDP, St. Charles Parish | 549 | 354 | 188 | - | - | - | 102 | 186 | 261 | 6.9 |
| Noble village, Sabine Parish | 93 | - | 48 | - | 5 | - | 13 | 19 | 61 | - |
| Norco CDP, St. Charles Parish | 1 311 | 857 | 443 | - | - | 11 | 117 | 377 | 817 | 2.7 |
| North Hodge village, Jackson Parish | 174 | 96 | 75 | - | - | - | 22 | 66 | 86 | 6.9 |
| North Vacherie CDP, St. James Parish | 749 | 332 | 360 | - | - | 47 | 109 | 236 | 404 | 4.1 |
| Norwood village, East Feliciana Parish | 123 | 49 | 62 | - | - | - | 15 | 45 | 63 | 3.3 |
| Oakdale city, Allen Parish | 2 238 | 1 697 | 500 | - | 7 | - | 273 | 1 090 | 875 | 10.1 |
| Oak Grove town, West Carroll Parish | 780 | 518 | 200 | 10 | 4 | - | 123 | 385 | 272 | 12.3 |
| Oak Hills Place CDP, East Baton Rouge Parish | 2 989 | 1 354 | 1 599 | - | - | - | 113 | 770 | 2 106 | - |
| Oak Ridge village, Morehouse Parish | 61 | 45 | 16 | - | - | - | 5 | 17 | 39 | 4.9 |
| Oberlin town, Allen Parish | 705 | 471 | 212 | 3 | 2 | 2 | 100 | 292 | 313 | 10.6 |
| Oil City town, Caddo Parish | 476 | 344 | 130 | - | - | - | 102 | 174 | 200 | 12.4 |
| Old Jefferson CDP, East Baton Rouge Parish | 2 045 | 806 | 1 219 | - | - | 9 | 90 | 692 | 1 263 | - |
| Olla town, La Salle Parish | 591 | 334 | 218 | - | 11 | 4 | 52 | 220 | 319 | 5.6 |
| Opelousas city, St. Landry Parish | 8 803 | 5 748 | 2 804 | - | 31 | 71 | 2 380 | 3 602 | 2 821 | 9.3 |
| Paincourtville CDP, Assumption Parish | 310 | 154 | 156 | - | - | - | 57 | 85 | 168 | 3.5 |
| Palmetto village, St. Landry Parish | 68 | 32 | 29 | - | - | - | 13 | 29 | 26 | 16.2 |
| Paradis CDP, St. Charles Parish | 471 | 229 | 242 | - | - | - | 29 | 115 | 327 | 5.9 |
| Parks village, St. Martin Parish | 217 | 157 | 59 | - | - | - | 30 | 57 | 130 | 7.4 |
| Patterson city, St. Mary Parish | 1 859 | 684 | 1 152 | - | - | 9 | 313 | 630 | 916 | 2.7 |
| Pearl River town, St. Tammany Parish | 699 | 391 | 286 | - | - | - | 54 | 309 | 336 | 6.9 |
| Pierre Part CDP, Assumption Parish | 1 250 | 619 | 582 | - | 10 | - | 110 | 502 | 638 | 4.3 |
| Pine Prairie village, Evangeline Parish | 328 | 234 | 83 | 1 | 2 | - | 17 | 167 | 144 | 5.2 |
| Pineville city, Rapides Parish | 5 037 | 2 530 | 2 392 | - | 26 | 49 | 532 | 2 162 | 2 343 | 3.9 |
| Pioneer village, West Carroll Parish | 69 | 45 | 9 | - | 3 | - | 15 | 26 | 28 | 18.8 |
| Plain Dealing town, Bossier Parish | 422 | 307 | 97 | - | 8 | 2 | 58 | 188 | 176 | 10.0 |
| Plaquemine city, Iberville Parish | 2 568 | 1 957 | 552 | 9 | 7 | 15 | 500 | 901 | 1 167 | 8.1 |
| Plaucheville village, Avoyelles Parish | 137 | 83 | 49 | - | 3 | - | 20 | 64 | 53 | 7.3 |
| Pleasant Hill village, Sabine Parish | 294 | 191 | 84 | - | 6 | - | 66 | 106 | 122 | 10.5 |
| Pollock town, Grant Parish | 159 | 89 | 57 | - | - | - | 18 | 62 | 79 | 8.2 |
| Ponchatoula city, Tangipahoa Parish | 1 995 | 1 050 | 927 | - | - | - | 281 | 798 | 916 | 8.3 |
| Port Allen city, West Baton Rouge Parish | 2 005 | 1 249 | 744 | - | - | - | 276 | 889 | 840 | 3.1 |
| Port Barre town, St. Landry Parish | 884 | 375 | 491 | 4 | - | - | 135 | 335 | 414 | 9.5 |
| Port Sulphur CDP, Plaquemines Parish | 1 077 | 545 | 445 | - | - | 18 | 171 | 466 | 440 | 7.2 |
| Port Vincent village, Livingston Parish | 195 | 75 | 100 | - | 7 | - | 13 | 65 | 117 | 9.2 |
| Powhatan village, Natchitoches Parish | 53 | 41 | 4 | 1 | - | - | 13 | 25 | 15 | 11.3 |
| Poydras CDP, St. Bernard Parish | 1 335 | 841 | 451 | - | - | - | 143 | 590 | 602 | 7.1 |
| Prien CDP, Calcasieu Parish | 2 592 | 1 032 | 1 459 | - | 17 | 16 | 78 | 747 | 1 767 | 0.5 |
| Provencal village, Natchitoches Parish | 264 | 174 | 65 | - | 2 | - | 23 | 98 | 143 | 3.8 |
| Quitman village, Jackson Parish | 66 | 49 | 9 | - | 3 | - | 5 | 19 | 42 | - |
| Raceland CDP, Lafourche Parish | 3 650 | 2 022 | 1 593 | - | - | 9 | 494 | 1 242 | 1 914 | 5.2 |
| Rayne city, Acadia Parish | 3 188 | 2 445 | 725 | - | - | 6 | 529 | 1 206 | 1 453 | 9.0 |
| Rayville town, Richland Parish | 1 537 | 911 | 552 | - | 13 | 10 | 491 | 588 | 458 | 12.8 |
| Red Chute CDP, Bossier Parish | 2 099 | 1 277 | 790 | - | 20 | - | 36 | 472 | 1 591 | 2.6 |
| Reeves village, Allen Parish | 76 | 46 | 19 | 3 | - | 2 | 6 | 48 | 22 | 10.5 |
| Reserve CDP, St. John the Baptist Parish | 3 110 | 1 333 | 1 684 | - | 7 | 69 | 383 | 1 113 | 1 614 | 5.4 |
| Richmond village, Madison Parish | 190 | 74 | 91 | 2 | - | - | 8 | 52 | 130 | 2.1 |
| Richwood town, Ouachita Parish | 506 | 185 | 311 | - | 3 | - | 115 | 234 | 157 | 7.1 |
| Ridgecrest town, Concordia Parish | 300 | 247 | 43 | - | 2 | - | 20 | 88 | 192 | 3.0 |
| Ringgold town, Bienville Parish | 634 | 436 | 174 | 3 | 4 | 2 | 150 | 234 | 250 | 13.7 |
| River Ridge CDP, Jefferson Parish | 6 048 | 3 826 | 2 169 | - | 7 | 9 | 463 | 2 288 | 3 297 | 1.6 |
| Robeline village, Natchitoches Parish | 86 | 44 | 25 | - | 5 | 2 | 23 | 30 | 33 | 10.5 |
| Rodessa village, Caddo Parish | 116 | 65 | 43 | - | 2 | - | 9 | 60 | 47 | 22.4 |
| Rosedale village, Iberville Parish | 264 | 168 | 90 | - | 2 | - | 30 | 85 | 149 | 6.1 |
| Roseland town, Tangipahoa Parish | 416 | 173 | 199 | 5 | 9 | - | 88 | 184 | 144 | 24.3 |
| Rosepine town, Vernon Parish | 518 | 171 | 296 | 2 | 1 | - | 36 | 199 | 283 | 7.1 |
| Ruston city, Lincoln Parish | 7 669 | 4 922 | 2 627 | 5 | 6 | 7 | 870 | 3 081 | 3 718 | 2.3 |
| St. Francisville town, West Feliciana Parish | 702 | 318 | 372 | - | 2 | 2 | 80 | 250 | 372 | 4.0 |
| St. Gabriel town, Iberville Parish | 897 | 340 | 506 | 8 | 2 | 2 | 90 | 338 | 469 | 10.6 |
| St. Joseph town, Tensas Parish | 500 | 365 | 125 | - | - | - | 108 | 174 | 218 | 11.8 |
| St. Martinville city, St. Martin Parish | 2 461 | 1 484 | 965 | - | - | - | 597 | 937 | 927 | 7.7 |
| St. Rose CDP, St. Charles Parish | 2 295 | 728 | 1 538 | - | - | 14 | 143 | 836 | 1 316 | 2.1 |
| Saline village, Bienville Parish | 108 | 70 | 26 | - | 2 | - | 24 | 38 | 46 | 12.0 |
| Sarepta town, Webster Parish | 375 | 297 | 71 | - | 5 | - | 28 | 115 | 232 | 2.9 |
| Schriever CDP, Terrebonne Parish | 1 998 | 703 | 1 239 | - | - | - | 139 | 575 | 1 284 | 5.7 |
| Scott city, Lafayette Parish | 2 822 | 680 | 2 072 | - | - | - | 164 | 1 031 | 1 627 | 1.8 |
| Shenandoah CDP, East Baton Rouge Parish | 5 896 | 3 121 | 2 762 | - | 6 | - | 93 | 1 277 | 4 526 | 0.6 |
| Shongaloo village, Webster Parish | 60 | 34 | 22 | - | - | - | 2 | 13 | 45 | 6.7 |
| Shreveport city | 78 762 | 48 378 | 29 434 | - | 192 | 199 | 11 224 | 32 048 | 35 490 | 4.2 |
| Bossier Parish (part) | 438 | 110 | 328 | - | - | - | 50 | 269 | 119 | 3.7 |
| Caddo Parish (part) | 78 324 | 48 268 | 29 106 | - | 192 | 199 | 11 174 | 31 779 | 35 371 | 4.2 |
| Sibley town, Webster Parish | 433 | 247 | 171 | - | 10 | 2 | 38 | 139 | 256 | 4.2 |
| Sicily Island village, Catahoula Parish | 197 | 128 | 46 | - | 7 | - | 31 | 78 | 88 | 10.7 |
| Sikes village, Winn Parish | 45 | - | 13 | 2 | 5 | - | 2 | 14 | 29 | 4.4 |
| Simmesport town, Avoyelles Parish | 742 | 437 | 250 | 1 | 20 | 10 | 182 | 272 | 288 | 15.0 |

Table 22. **Fuels and Equipment Characteristics: 2000**—Con.

[Data based on a sample (except Tables 65-68). For information on confidentiality protection, coverage, sampling error, and nonsampling error, see Appendix G.
For location of definitions, see "How to Use This Census Report"]

| State<br>Parish<br>Place | Occupied housing units | House heating fuel | | | | | Vehicles available | | | Percent no telephone service available |
|---|---|---|---|---|---|---|---|---|---|---|
| | | Utility gas | Electricity | Fuel oil, kerosene, etc. | Coal or coke, wood, solar energy, or other fuel | None | None | 1 | 2 or more | |
| **PLACE**—Con. | | | | | | | | | | |
| Simpson village, Vernon Parish | 235 | 10 | 118 | - | 3 | - | 8 | 90 | 137 | 0.9 |
| Simsboro village, Lincoln Parish | 275 | 191 | 79 | - | 2 | - | 22 | 91 | 162 | 5.8 |
| Slaughter village, East Feliciana Parish | 376 | 216 | 132 | 6 | 9 | - | 10 | 90 | 276 | 4.5 |
| Slidell city, St. Tammany Parish | 9 515 | 5 202 | 4 139 | 11 | 14 | 23 | 550 | 3 066 | 5 899 | 2.1 |
| Sorrento town, Ascension Parish | 457 | 227 | 224 | - | - | 2 | 40 | 174 | 243 | 5.7 |
| South Mansfield village, De Soto Parish | 159 | 115 | 37 | - | 1 | - | 48 | 65 | 46 | 10.7 |
| South Vacherie CDP, St. James Parish | 1 233 | 598 | 603 | - | - | 22 | 88 | 387 | 758 | 5.8 |
| Spearsville village, Union Parish | 70 | 53 | 12 | - | 3 | - | 5 | 18 | 47 | - |
| Springfield town, Livingston Parish | 169 | 62 | 98 | - | 2 | - | 11 | 52 | 106 | 6.5 |
| Springhill city, Webster Parish | 2 242 | 1 586 | 601 | - | 9 | - | 252 | 908 | 1 082 | 8.7 |
| Stanley village, De Soto Parish | 54 | 40 | 12 | - | 2 | - | 4 | 18 | 32 | 3.7 |
| Sterlington town, Ouachita Parish | 481 | 223 | 251 | - | - | 3 | 29 | 201 | 251 | 3.1 |
| Stonewall town, De Soto Parish | 628 | 327 | 281 | - | - | - | 37 | 174 | 417 | 4.8 |
| Sulphur city, Calcasieu Parish | 7 881 | 4 791 | 2 979 | 15 | 5 | 15 | 524 | 2 978 | 4 379 | 3.1 |
| Sun village, St. Tammany Parish | 193 | 4 | 90 | - | 12 | - | 13 | 67 | 113 | 9.3 |
| Sunset town, St. Landry Parish | 881 | 310 | 539 | - | 2 | 12 | 158 | 323 | 400 | 11.5 |
| Supreme CDP, Assumption Parish | 320 | 120 | 160 | - | - | - | 70 | 92 | 158 | 11.6 |
| Swartz CDP, Ouachita Parish | 1 551 | 454 | 1 059 | - | 11 | - | 54 | 452 | 1 045 | 0.6 |
| Taft CDP, St. Charles Parish | - | - | - | - | - | - | - | - | - | (X) |
| Tallulah city, Madison Parish | 3 038 | 2 117 | 812 | 8 | 6 | 7 | 737 | 1 353 | 948 | 9.7 |
| Tangipahoa village, Tangipahoa Parish | 247 | 70 | 104 | 4 | 2 | - | 70 | 96 | 81 | 20.2 |
| Terrytown CDP, Jefferson Parish | 9 355 | 3 749 | 5 524 | - | 16 | 31 | 919 | 4 057 | 4 379 | 1.6 |
| Thibodaux city, Lafourche Parish | 5 513 | 2 734 | 2 704 | - | 12 | 6 | 885 | 2 385 | 2 243 | 5.4 |
| Tickfaw village, Tangipahoa Parish | 245 | 70 | 159 | - | - | - | 20 | 101 | 124 | 8.2 |
| Timberlane CDP, Jefferson Parish | 4 019 | 2 142 | 1 805 | - | - | 16 | 241 | 1 178 | 2 600 | 2.1 |
| Tullos town | 176 | 109 | 50 | - | - | - | 16 | 58 | 102 | 2.8 |
| La Salle Parish (part) | 176 | 109 | 50 | - | - | - | 16 | 58 | 102 | 2.8 |
| Winn Parish (part) | - | - | - | - | - | - | - | - | - | (X) |
| Turkey Creek village, Evangeline Parish | 127 | 76 | 50 | - | - | - | 6 | 48 | 73 | 3.9 |
| Urania town, La Salle Parish | 270 | 163 | 90 | - | - | - | 25 | 97 | 148 | 3.7 |
| Varnado village, Washington Parish | 155 | 72 | 71 | 3 | 2 | - | 17 | 71 | 67 | 4.5 |
| Vidalia town, Concordia Parish | 1 803 | 1 398 | 382 | - | 11 | - | 134 | 726 | 943 | 4.2 |
| Vienna town, Lincoln Parish | 160 | 94 | 60 | - | 6 | - | 6 | 26 | 128 | 1.9 |
| Village St. George CDP, East Baton Rouge Parish | 2 539 | 1 122 | 1 409 | - | - | 8 | 56 | 809 | 1 674 | 0.4 |
| Ville Platte city, Evangeline Parish | 3 200 | 2 057 | 1 071 | - | 6 | 5 | 851 | 1 290 | 1 059 | 13.3 |
| Vinton town, Calcasieu Parish | 1 237 | 811 | 374 | - | 3 | - | 129 | 432 | 676 | 8.5 |
| Violet CDP, St. Bernard Parish | 2 734 | 1 860 | 844 | - | - | - | 376 | 907 | 1 451 | 4.9 |
| Vivian town, Caddo Parish | 1 591 | 1 029 | 549 | - | 6 | - | 240 | 705 | 646 | 11.5 |
| Waggaman CDP, Jefferson Parish | 3 000 | 1 268 | 1 717 | - | - | - | 240 | 1 128 | 1 632 | 2.3 |
| Walker town, Livingston Parish | 1 858 | 572 | 1 254 | - | 26 | - | 115 | 634 | 1 109 | 2.1 |
| Wallace CDP, St. John the Baptist Parish | 172 | 97 | 75 | - | - | - | 54 | 54 | 64 | 11.6 |
| Washington town, St. Landry Parish | 452 | 294 | 141 | - | 2 | 10 | 108 | 178 | 166 | 7.5 |
| Waterproof town, Tensas Parish | 352 | 301 | 51 | - | - | - | 188 | 94 | 70 | 20.7 |
| Welsh town, Jefferson Davis Parish | 1 248 | 691 | 494 | 7 | 2 | 2 | 145 | 451 | 652 | 6.4 |
| West Ferriday CDP, Concordia Parish | 580 | 258 | 201 | - | 32 | - | 100 | 242 | 238 | 9.1 |
| Westlake city, Calcasieu Parish | 1 779 | 1 010 | 748 | - | 21 | - | 129 | 641 | 1 009 | 3.1 |
| Westminster CDP, East Baton Rouge Parish | 1 065 | 632 | 433 | - | - | - | 9 | 388 | 668 | - |
| West Monroe city, Ouachita Parish | 5 713 | 3 191 | 2 405 | - | 9 | 25 | 694 | 2 501 | 2 518 | 3.8 |
| Westwego city, Jefferson Parish | 4 213 | 2 473 | 1 600 | - | 8 | 94 | 688 | 1 819 | 1 706 | 3.6 |
| White Castle town, Iberville Parish | 706 | 402 | 289 | - | 4 | 11 | 151 | 318 | 237 | 10.1 |
| Wilson village, East Feliciana Parish | 239 | 125 | 89 | 3 | - | 2 | 55 | 97 | 87 | 5.4 |
| Winnfield city, Winn Parish | 2 186 | 1 139 | 977 | 21 | 26 | 5 | 529 | 885 | 772 | 10.6 |
| Winnsboro city, Franklin Parish | 1 991 | 1 091 | 839 | - | 6 | - | 506 | 818 | 667 | 11.8 |
| Wisner town, Franklin Parish | 389 | 266 | 91 | 4 | 10 | - | 57 | 163 | 169 | 15.4 |
| Woodmere CDP, Jefferson Parish | 3 732 | 1 540 | 2 159 | - | - | 24 | 282 | 1 071 | 2 379 | 0.7 |
| Woodworth town, Rapides Parish | 388 | 128 | 246 | - | - | - | 15 | 117 | 256 | 2.6 |
| Youngsville town, Lafayette Parish | 1 400 | 394 | 986 | - | - | - | 69 | 473 | 858 | 1.7 |
| Zachary city, East Baton Rouge Parish | 3 909 | 1 841 | 1 918 | - | 42 | 11 | 275 | 1 081 | 2 553 | 1.4 |
| Zwolle town, Sabine Parish | 638 | 401 | 191 | 3 | 11 | - | 156 | 237 | 245 | 13.9 |

Table 23. **Owner and Renter Household Characteristics: 2000**

[Data based on a sample (except Tables 65-68). For information on confidentiality protection, coverage, sampling error, and nonsampling error, see Appendix G.
For location of definitions, see "How to Use This Census Report"]

| State<br>Parish<br>Parish Subdivision<br>Place | Occupied housing units | Owner-occupied housing units: Average household size | Occupants per room | Year householder moved into unit: 1999 to March 2000 | 1969 or earlier | Percent 1 unit, detached or attached | Renter-occupied housing units: Average household size | Occupants per room | Year householder moved into unit: 1999 to March 2000 | 1969 or earlier | Percent 5 or more units in structure |
|---|---|---|---|---|---|---|---|---|---|---|---|
| **The State** | **1 656 053** | **2.72** | **0.46** | **102 551** | **179 947** | **83.2** | **2.41** | **0.57** | **207 112** | **14 216** | **29.2** |
| Acadia Parish | 21 142 | 2.78 | 0.49 | 1 120 | 3 015 | 81.1 | 2.63 | 0.57 | 2 210 | 197 | 11.7 |
| District 1 | 2 384 | 2.63 | 0.42 | 54 | 442 | 95.0 | 2.48 | 0.52 | 354 | 48 | 8.6 |
| Crowley city (part) | 2 384 | 2.63 | 0.42 | 54 | 442 | 95.0 | 2.48 | 0.52 | 354 | 48 | 8.6 |
| District 2 | 2 728 | 2.85 | 0.47 | 119 | 412 | 85.0 | 2.29 | 0.54 | 313 | - | 50.1 |
| Crowley city (part) | 1 306 | 3.13 | 0.50 | 20 | 201 | 89.3 | 2.02 | 0.49 | 208 | - | 53.9 |
| District 3 | 2 636 | 2.83 | 0.51 | 130 | 465 | 81.3 | 2.43 | 0.51 | 338 | 32 | 3.9 |
| Crowley city (part) | 901 | 2.59 | 0.46 | 39 | 180 | 94.0 | 2.46 | 0.50 | 234 | 11 | - |
| Estherwood village | 293 | 3.02 | 0.56 | 11 | 57 | 85.4 | 1.83 | 0.44 | 11 | 6 | 26.1 |
| Mermentau village | 281 | 2.72 | 0.52 | 5 | 59 | 76.8 | 2.05 | 0.45 | 21 | 9 | 19.3 |
| Morse village | 285 | 2.68 | 0.51 | 29 | 42 | 69.4 | 2.68 | 0.56 | 33 | - | - |
| District 4 | 2 693 | 2.71 | 0.48 | 180 | 393 | 79.1 | 3.03 | 0.62 | 242 | 13 | 2.4 |
| Crowley city (part) | 704 | 2.49 | 0.48 | 18 | 122 | 86.5 | 2.77 | 0.59 | 112 | - | - |
| Rayne city (part) | 868 | 2.21 | 0.39 | 52 | 166 | 84.6 | 2.84 | 0.59 | 59 | 6 | 6.9 |
| District 5 | 2 683 | 2.75 | 0.49 | 145 | 341 | 75.8 | 2.58 | 0.55 | 377 | 61 | 7.7 |
| Duson town (part) | 103 | 2.87 | 0.65 | 10 | - | 8.7 | 2.65 | 0.66 | 21 | - | 33.3 |
| Rayne city (part) | 2 320 | 2.78 | 0.50 | 82 | 324 | 82.7 | 2.60 | 0.54 | 343 | 61 | 6.4 |
| District 6 | 2 810 | 2.81 | 0.50 | 206 | 324 | 78.5 | 2.81 | 0.68 | 267 | 25 | 5.7 |
| Church Point town (part) | 913 | 2.52 | 0.45 | 51 | 99 | 82.1 | 2.90 | 0.74 | 162 | 7 | 6.3 |
| District 7 | 2 572 | 2.86 | 0.53 | 80 | 308 | 83.0 | 2.87 | 0.62 | 170 | 12 | 1.2 |
| Church Point town (part) | 757 | 2.35 | 0.44 | - | 143 | 91.7 | 3.39 | 0.77 | 74 | - | 2.9 |
| District 8 | 2 636 | 2.76 | 0.51 | 206 | 330 | 75.3 | 2.84 | 0.67 | 149 | 6 | 9.8 |
| Basile town (part) | - | - | (X) | - | - | (X) | - | (X) | - | - | (X) |
| Eunice city (part) | 109 | 2.37 | 0.37 | 6 | - | 100.0 | 1.53 | 0.51 | - | - | - |
| Iota town | 519 | 2.59 | 0.48 | 37 | 77 | 78.6 | 2.61 | 0.62 | 57 | 4 | 25.8 |
| Allen Parish | 8 102 | 2.63 | 0.46 | 616 | 1 122 | 80.5 | 2.59 | 0.57 | 710 | 95 | 7.8 |
| District 1 | 1 078 | 2.49 | 0.41 | 33 | 130 | 88.1 | 2.44 | 0.54 | 188 | 10 | 15.4 |
| Oakdale city (part) | 1 032 | 2.52 | 0.41 | 33 | 130 | 88.2 | 2.44 | 0.54 | 188 | 10 | 15.4 |
| District 2 | 1 231 | 2.55 | 0.43 | 68 | 208 | 83.9 | 2.58 | 0.58 | 71 | 7 | 2.4 |
| Oakdale city (part) | 698 | 2.46 | 0.40 | 45 | 117 | 89.4 | 2.51 | 0.57 | 64 | - | 3.1 |
| District 3 | 866 | 2.63 | 0.51 | 52 | 76 | 84.1 | 3.00 | 0.72 | 75 | 8 | - |
| Oakdale city (part) | 508 | 2.52 | 0.52 | 7 | 56 | 89.2 | 2.98 | 0.74 | 60 | 8 | - |
| District 4 | 1 235 | 2.69 | 0.49 | 151 | 189 | 76.9 | 2.42 | 0.51 | 70 | 12 | 12.4 |
| Elizabeth town | 198 | 3.00 | 0.50 | 7 | 35 | 84.2 | 2.85 | 0.56 | 21 | 1 | - |
| Oberlin town (part) | 216 | 2.57 | 0.43 | 2 | 24 | 87.1 | 2.19 | 0.46 | 27 | 4 | 29.0 |
| District 5 | 1 247 | 2.66 | 0.46 | 70 | 238 | 80.6 | 2.60 | 0.49 | 83 | 4 | 0.8 |
| Oberlin town (part) | 489 | 2.52 | 0.44 | 27 | 96 | 84.7 | 2.10 | 0.44 | 41 | 4 | 1.7 |
| District 6 | 1 222 | 2.60 | 0.46 | 97 | 141 | 78.1 | 2.63 | 0.64 | 164 | 19 | 15.6 |
| Kinder town (part) | 621 | 2.46 | 0.45 | 27 | 86 | 82.4 | 2.64 | 0.65 | 144 | 19 | 19.7 |
| District 7 | 1 223 | 2.74 | 0.49 | 145 | 140 | 75.8 | 2.54 | 0.52 | 59 | 35 | 1.7 |
| Kinder town (part) | 232 | 2.21 | 0.37 | 13 | 36 | 73.4 | 2.17 | 0.44 | 25 | 10 | 4.3 |
| Reeves village | 76 | 2.13 | 0.45 | 6 | 9 | 73.1 | 3.33 | 0.58 | 10 | 1 | - |
| Ascension Parish | 26 691 | 2.92 | 0.51 | 2 875 | 2 241 | 75.2 | 2.51 | 0.57 | 1 623 | 164 | 9.3 |
| District 1 | 1 708 | 2.92 | 0.55 | 14 | 225 | 71.0 | 2.98 | 0.75 | 158 | 63 | 5.4 |
| Donaldsonville city (part) | 1 102 | 3.22 | 0.61 | - | 162 | 77.0 | 3.07 | 0.79 | 131 | 38 | 4.7 |
| District 2 | 1 979 | 2.92 | 0.49 | 88 | 302 | 87.2 | 2.35 | 0.58 | 138 | 16 | 13.9 |
| Donaldsonville city (part) | 1 523 | 2.82 | 0.45 | 71 | 225 | 89.8 | 2.22 | 0.56 | 119 | 8 | 15.5 |
| District 3 | 1 983 | 3.10 | 0.53 | 249 | 206 | 76.1 | 2.43 | 0.55 | 154 | - | 11.5 |
| Gonzales city (part) | 573 | 3.08 | 0.55 | 55 | 17 | 93.5 | 1.99 | 0.47 | 103 | - | 21.1 |
| District 4 | 3 802 | 3.03 | 0.52 | 644 | 135 | 80.8 | 2.70 | 0.62 | 129 | - | 2.7 |
| District 5 | 2 509 | 3.00 | 0.53 | 298 | 138 | 64.4 | 2.30 | 0.45 | 115 | 9 | - |
| District 6 | 2 347 | 2.80 | 0.51 | 258 | 200 | 68.1 | 2.62 | 0.57 | 114 | 2 | 1.3 |
| Gonzales city (part) | 27 | 2.19 | 0.36 | - | - | 100.0 | - | (X) | - | - | (X) |
| Sorrento town | 457 | 2.78 | 0.53 | 28 | 76 | 69.3 | 2.42 | 0.52 | 26 | 2 | - |
| District 7 | 2 174 | 2.82 | 0.52 | 193 | 158 | 68.7 | 2.08 | 0.51 | 228 | 23 | 20.3 |
| Gonzales city (part) | 255 | 2.60 | 0.55 | 18 | 12 | 93.8 | 1.71 | 0.49 | 47 | - | 40.6 |
| District 8 | 2 426 | 2.86 | 0.51 | 247 | 244 | 68.3 | 2.42 | 0.52 | 124 | 20 | 13.9 |
| District 9 | 2 691 | 2.77 | 0.52 | 272 | 265 | 66.4 | 2.77 | 0.60 | 112 | 11 | 9.8 |
| District 10 | 2 084 | 2.89 | 0.49 | 180 | 253 | 91.3 | 2.39 | 0.53 | 219 | 20 | 8.9 |
| Gonzales city (part) | 2 084 | 2.89 | 0.49 | 180 | 253 | 91.3 | 2.39 | 0.53 | 219 | 20 | 8.9 |
| District 11 | 2 988 | 2.95 | 0.51 | 432 | 115 | 85.0 | 2.53 | 0.60 | 132 | - | 5.2 |
| Assumption Parish | 8 239 | 2.79 | 0.50 | 614 | 1 330 | 66.9 | 2.94 | 0.61 | 407 | 96 | 7.0 |
| District 1 | 874 | 3.19 | 0.53 | 21 | 114 | 73.7 | 2.97 | 0.64 | 47 | 8 | - |
| District 2 | 910 | 2.53 | 0.45 | 31 | 180 | 84.9 | 3.48 | 0.67 | 46 | 14 | - |
| Labadieville CDP (part) | 401 | 2.46 | 0.45 | 14 | 82 | 89.9 | 3.83 | 0.74 | 6 | 10 | - |
| District 3 | 976 | 2.84 | 0.55 | 116 | 84 | 48.6 | 2.82 | 0.55 | 46 | 16 | 14.7 |
| Labadieville CDP (part) | 263 | 2.73 | 0.54 | 33 | 34 | 65.7 | 3.29 | 0.81 | 9 | - | 41.7 |
| District 4 | 750 | 3.18 | 0.59 | 75 | 111 | 58.2 | 3.79 | 0.77 | 39 | 7 | - |
| Supreme CDP | 320 | 3.98 | 0.78 | 37 | 22 | 45.5 | 3.21 | 0.69 | 21 | 7 | - |
| District 5 | 948 | 2.80 | 0.48 | 79 | 157 | 84.2 | 2.37 | 0.53 | 90 | 24 | 12.9 |
| Napoleonville village | 252 | 2.64 | 0.45 | 12 | 41 | 85.9 | 2.85 | 0.58 | 24 | 4 | 3.7 |
| District 6 | 757 | 2.81 | 0.51 | 77 | 151 | 72.4 | 2.95 | 0.52 | 30 | 3 | 3.2 |
| Paincourtville CDP | 310 | 2.57 | 0.46 | 25 | 81 | 80.4 | 3.72 | 0.81 | 4 | 3 | 10.3 |
| District 7 | 811 | 2.77 | 0.48 | 27 | 234 | 70.2 | 2.93 | 0.58 | 27 | 14 | - |
| Belle Rose CDP | 658 | 2.90 | 0.49 | 13 | 192 | 69.8 | 2.96 | 0.57 | 23 | 14 | - |
| District 8 | 1 060 | 2.62 | 0.50 | 64 | 157 | 55.0 | 3.32 | 0.70 | 30 | 5 | - |
| Pierre Part CDP (part) | 608 | 2.64 | 0.50 | 51 | 74 | 45.6 | 3.16 | 0.63 | 20 | 5 | - |
| District 9 | 1 153 | 2.58 | 0.47 | 124 | 142 | 63.1 | 2.28 | 0.56 | 52 | 5 | 27.6 |
| Pierre Part CDP (part) | 642 | 2.58 | 0.47 | 87 | 129 | 73.6 | 2.36 | 0.55 | 30 | - | 44.8 |
| Avoyelles Parish | 14 736 | 2.59 | 0.46 | 860 | 2 266 | 86.0 | 2.65 | 0.59 | 1 342 | 177 | 11.9 |
| District 1 | 938 | 2.57 | 0.47 | 95 | 116 | 67.2 | 2.97 | 0.58 | 54 | - | - |
| District 2 | 1 083 | 2.62 | 0.49 | 56 | 180 | 76.0 | 2.45 | 0.54 | 76 | 6 | - |
| District 3 | 959 | 2.50 | 0.42 | 48 | 123 | 92.5 | 2.62 | 0.57 | 69 | 13 | 7.4 |
| Marksville city (part) | 577 | 2.39 | 0.39 | 30 | 72 | 92.5 | 2.32 | 0.50 | 39 | 7 | 11.8 |
| District 4 | 1 014 | 2.46 | 0.43 | 74 | 198 | 83.3 | 2.27 | 0.48 | 112 | 16 | 6.1 |
| Marksville city (part) | 702 | 2.44 | 0.43 | 40 | 146 | 87.6 | 2.25 | 0.48 | 104 | 16 | 7.1 |
| District 5 | 1 043 | 2.61 | 0.47 | 64 | 201 | 84.2 | 2.67 | 0.63 | 68 | 11 | 11.4 |
| Hessmer village (part) | 213 | 2.70 | 0.50 | 9 | 20 | 86.5 | 2.10 | 0.50 | 36 | 7 | 20.7 |
| District 6 | 993 | 2.61 | 0.49 | 79 | 136 | 88.2 | 2.47 | 0.52 | 44 | 6 | 10.4 |
| District 7 | 1 064 | 2.51 | 0.41 | 85 | 167 | 92.7 | 2.34 | 0.51 | 67 | 15 | 21.8 |
| Cottonport town (part) | 212 | 2.43 | 0.38 | 9 | 34 | 93.6 | 2.41 | 0.50 | 16 | - | 17.1 |
| Mansura town (part) | 344 | 2.42 | 0.42 | 14 | 52 | 92.7 | 1.91 | 0.44 | 30 | 10 | 24.8 |

Table 23. **Owner and Renter Household Characteristics: 2000**—Con.

[Data based on a sample (except Tables 65-68). For information on confidentiality protection, coverage, sampling error, and nonsampling error, see Appendix G.
For location of definitions, see "How to Use This Census Report"]

| State<br>Parish<br>Parish Subdivision<br>Place | Occupied housing units | Owner-occupied housing units: Average household size | Owner-occupied housing units: Occupants per room | Owner-occupied housing units: Year householder moved into unit: 1999 to March 2000 | Owner-occupied housing units: Year householder moved into unit: 1969 or earlier | Owner-occupied housing units: Percent 1 unit, detached or attached | Renter-occupied housing units: Average household size | Renter-occupied housing units: Occupants per room | Renter-occupied housing units: Year householder moved into unit: 1999 to March 2000 | Renter-occupied housing units: Year householder moved into unit: 1969 or earlier | Renter-occupied housing units: Percent 5 or more units in structure |
|---|---|---|---|---|---|---|---|---|---|---|---|
| Avoyelles Parish—Con. | | | | | | | | | | | |
| District 8 | 977 | 2.56 | 0.46 | 71 | 167 | 81.4 | 2.85 | 0.64 | 94 | 11 | 14.2 |
| Simmesport town | 742 | 2.53 | 0.46 | 52 | 139 | 81.3 | 2.62 | 0.60 | 86 | 7 | 17.2 |
| District 9 | 945 | 2.60 | 0.45 | 49 | 180 | 87.4 | 2.09 | 0.48 | 32 | 16 | 13.6 |
| Moreauville village | 367 | 2.77 | 0.48 | 14 | 64 | 90.1 | 1.86 | 0.45 | 23 | 12 | 24.0 |
| District 10 | 808 | 2.71 | 0.48 | 31 | 97 | 90.6 | 3.11 | 0.71 | 84 | 11 | 13.4 |
| Cottonport town (part) | 555 | 2.70 | 0.49 | 22 | 72 | 90.0 | 3.11 | 0.70 | 62 | 11 | 17.6 |
| Mansura town (part) | 193 | 2.74 | 0.46 | 3 | 16 | 94.7 | 3.36 | 0.74 | 22 | - | - |
| District 11 | 1 099 | 2.50 | 0.44 | 81 | 161 | 84.4 | 2.51 | 0.50 | 79 | 13 | 12.4 |
| Plaucheville village | 137 | 2.90 | 0.50 | 7 | 14 | 84.4 | 1.38 | 0.33 | 37 | - | 43.3 |
| District 12 | 883 | 2.78 | 0.53 | 24 | 167 | 95.4 | 2.74 | 0.69 | 113 | 33 | 14.7 |
| Bunkie city (part) | 456 | 2.75 | 0.64 | 7 | 66 | 94.9 | 2.93 | 0.74 | 67 | 28 | 18.0 |
| Hessmer village (part) | 66 | 1.97 | 0.32 | - | 8 | 94.3 | 1.81 | 0.50 | 4 | 2 | 19.4 |
| District 13 | 963 | 2.68 | 0.47 | 16 | 132 | 87.9 | 2.24 | 0.52 | 101 | 4 | 11.3 |
| Bunkie city (part) | 365 | 3.25 | 0.56 | - | 31 | 100.0 | 2.23 | 0.54 | 72 | - | 16.2 |
| Evergreen town | 135 | 2.54 | 0.44 | 2 | 18 | 89.2 | 2.02 | 0.54 | 15 | 2 | 11.5 |
| District 14 | 1 032 | 2.64 | 0.42 | 71 | 158 | 98.9 | 2.57 | 0.54 | 109 | 8 | 4.6 |
| Bunkie city (part) | 915 | 2.66 | 0.43 | 71 | 140 | 98.7 | 2.57 | 0.54 | 109 | 8 | 4.6 |
| District 15 | 935 | 2.64 | 0.49 | 16 | 83 | 88.6 | 3.16 | 0.72 | 240 | 14 | 18.3 |
| Mansura town (part) | 67 | 4.33 | 0.85 | - | 5 | 77.8 | 2.86 | 0.73 | 21 | - | 74.1 |
| Marksville city (part) | 763 | 2.46 | 0.46 | 7 | 70 | 91.7 | 3.20 | 0.71 | 219 | 14 | 10.8 |
| Beauregard Parish | 12 104 | 2.68 | 0.47 | 939 | 1 239 | 71.7 | 2.41 | 0.51 | 1 120 | 77 | 14.3 |
| District 1 | 1 067 | 2.71 | 0.50 | 136 | 115 | 56.4 | 2.62 | 0.55 | 48 | - | 7.2 |
| District 2 | 1 188 | 2.51 | 0.44 | 113 | 166 | 69.6 | 2.16 | 0.49 | 81 | 4 | 3.6 |
| Merryville town | 415 | 2.65 | 0.47 | 43 | 56 | 65.1 | 2.39 | 0.56 | 70 | 4 | 5.7 |
| District 3A | 923 | 2.70 | 0.46 | 28 | 128 | 80.8 | 2.07 | 0.49 | 112 | 33 | 17.1 |
| De Ridder city (part) | 683 | 2.80 | 0.45 | 14 | 108 | 96.5 | 2.04 | 0.49 | 97 | 33 | 19.1 |
| District 3B | 980 | 2.71 | 0.51 | 79 | 185 | 71.1 | 2.70 | 0.56 | 77 | 5 | - |
| De Ridder city (part) | 436 | 2.53 | 0.44 | 23 | 138 | 79.8 | 2.31 | 0.45 | 39 | 5 | - |
| District 3C | 1 102 | 2.44 | 0.39 | 84 | 92 | 85.6 | 2.62 | 0.54 | 181 | 6 | 26.5 |
| De Ridder city (part) | 734 | 2.18 | 0.33 | 65 | 67 | 93.5 | 2.51 | 0.52 | 170 | - | 31.0 |
| District 3D | 1 295 | 2.32 | 0.38 | 37 | 168 | 95.1 | 2.29 | 0.48 | 265 | 6 | 19.9 |
| De Ridder city (part) | 1 295 | 2.32 | 0.38 | 37 | 168 | 95.1 | 2.29 | 0.48 | 265 | 6 | 19.9 |
| District 3E | 1 135 | 2.90 | 0.43 | 53 | 53 | 91.0 | 2.47 | 0.47 | 130 | 16 | 30.2 |
| De Ridder city (part) | 568 | 2.99 | 0.42 | 24 | 12 | 98.5 | 2.10 | 0.44 | 86 | - | 55.2 |
| District 4A | 1 475 | 2.95 | 0.55 | 117 | 125 | 58.3 | 2.15 | 0.52 | 53 | - | - |
| District 4B | 1 397 | 2.71 | 0.48 | 124 | 105 | 67.2 | 2.80 | 0.62 | 133 | - | - |
| District 5 | 1 542 | 2.67 | 0.51 | 168 | 102 | 64.5 | 2.54 | 0.55 | 40 | 7 | - |
| Bienville Parish | 6 108 | 2.52 | 0.45 | 311 | 869 | 71.3 | 2.50 | 0.53 | 477 | 95 | 12.5 |
| District 1 | 874 | 2.53 | 0.43 | 33 | 121 | 86.9 | 2.55 | 0.57 | 75 | 9 | 20.5 |
| Arcadia town (part) | 532 | 2.50 | 0.42 | 16 | 75 | 95.7 | 2.42 | 0.55 | 51 | 3 | 15.7 |
| District 2 | 804 | 2.68 | 0.47 | 14 | 100 | 73.9 | 2.52 | 0.56 | 137 | 21 | 0.7 |
| Arcadia town (part) | 543 | 2.76 | 0.48 | 6 | 61 | 81.8 | 2.49 | 0.56 | 123 | 10 | 0.8 |
| Bryceland village | 46 | 2.39 | 0.39 | - | 9 | 53.7 | 2.60 | 0.59 | 5 | - | - |
| District 3 | 821 | 2.41 | 0.42 | 30 | 120 | 73.3 | 2.27 | 0.49 | 56 | 6 | 10.3 |
| Gibsland town | 473 | 2.39 | 0.42 | 14 | 55 | 71.9 | 2.29 | 0.50 | 43 | 2 | 12.2 |
| Mount Lebanon town | 23 | 2.67 | 0.46 | - | 4 | 61.9 | 1.00 | 0.17 | - | - | - |
| District 4 | 1 001 | 2.34 | 0.44 | 66 | 127 | 69.5 | 2.38 | 0.52 | 85 | 18 | 14.4 |
| Jamestown village (part) | 42 | 2.41 | 0.45 | 3 | 6 | 78.1 | 1.80 | 0.37 | 5 | - | - |
| Ringgold town (part) | 298 | 2.57 | 0.46 | 15 | 52 | 78.3 | 2.34 | 0.53 | 41 | 6 | 33.0 |
| District 5 | 801 | 2.49 | 0.44 | 32 | 140 | 72.3 | 2.59 | 0.52 | 43 | 7 | 32.0 |
| Jamestown village (part) | 6 | 2.67 | 0.40 | 2 | - | 100.0 | - | (X) | - | - | (X) |
| Ringgold town (part) | 336 | 2.43 | 0.42 | 5 | 60 | 76.1 | 2.85 | 0.55 | 24 | 2 | 50.9 |
| District 6 | 969 | 2.63 | 0.47 | 70 | 125 | 62.9 | 2.78 | 0.58 | 55 | 16 | 8.0 |
| Bienville village (part) | 82 | 2.10 | 0.38 | 2 | 18 | 82.5 | 1.74 | 0.38 | - | 2 | - |
| Castor village | 87 | 2.69 | 0.43 | 2 | 10 | 80.3 | 2.04 | 0.50 | 9 | 2 | 42.3 |
| Lucky village (part) | 16 | 2.00 | 0.34 | 7 | 5 | 100.0 | 8.00 | 1.60 | - | - | - |
| District 7 | 838 | 2.61 | 0.47 | 66 | 136 | 64.1 | 2.45 | 0.48 | 26 | 18 | - |
| Bienville village (part) | 35 | 2.47 | 0.41 | - | 5 | 81.3 | 4.67 | 0.82 | 3 | - | - |
| Lucky village (part) | 108 | 3.03 | 0.59 | 10 | 25 | 58.3 | 2.83 | 0.65 | 2 | 2 | - |
| Saline village | 108 | 2.67 | 0.45 | 12 | 19 | 65.1 | 1.92 | 0.34 | 4 | 4 | - |
| Bossier Parish | 36 628 | 2.65 | 0.44 | 3 153 | 2 636 | 80.5 | 2.57 | 0.59 | 5 241 | 141 | 33.3 |
| District 1 | 4 814 | 2.86 | 0.50 | 573 | 118 | 69.1 | 2.14 | 0.48 | 305 | 15 | 7.6 |
| Bossier City city (part) | 2 615 | 2.85 | 0.49 | 340 | 54 | 79.6 | 2.02 | 0.45 | 210 | - | 13.5 |
| District 2 | 4 428 | 2.79 | 0.47 | 447 | 300 | 67.2 | 2.86 | 0.60 | 370 | 15 | 6.2 |
| Eastwood CDP (part) | 1 222 | 2.65 | 0.44 | 121 | 142 | 76.3 | 3.39 | 0.68 | 89 | 9 | - |
| Haughton town | 1 055 | 2.72 | 0.52 | 94 | 77 | 51.5 | 2.58 | 0.57 | 90 | 6 | 13.8 |
| Red Chute CDP (part) | 1 075 | 2.68 | 0.41 | 80 | 18 | 92.0 | 3.16 | 0.61 | 86 | - | - |
| District 3 | 3 902 | 2.62 | 0.43 | 451 | 266 | 71.1 | 2.91 | 0.62 | 177 | 14 | 10.2 |
| Benton town | 758 | 2.55 | 0.45 | 41 | 96 | 82.7 | 2.55 | 0.59 | 108 | 4 | 21.6 |
| District 4 | 2 125 | 2.55 | 0.45 | 83 | 343 | 75.7 | 2.61 | 0.57 | 102 | 19 | 4.9 |
| Plain Dealing town | 422 | 2.29 | 0.39 | 21 | 69 | 83.0 | 2.23 | 0.51 | 46 | 8 | 14.5 |
| District 5 | 3 680 | 2.64 | 0.47 | 400 | 119 | 75.5 | 3.11 | 0.68 | 480 | - | 29.4 |
| Bossier City city (part) | 2 982 | 2.63 | 0.46 | 307 | 111 | 87.0 | 3.14 | 0.68 | 442 | - | 31.2 |
| Eastwood CDP (part) | - | - | (X) | - | - | (X) | - | (X) | - | - | (X) |
| Red Chute CDP (part) | 560 | 2.44 | 0.48 | 63 | 8 | 34.5 | 2.23 | 0.60 | 22 | - | 22.7 |
| District 6 | 5 383 | 2.73 | 0.41 | 667 | 273 | 94.5 | 2.31 | 0.58 | 788 | - | 60.3 |
| Bossier City city (part) | 3 718 | 2.62 | 0.39 | 317 | 263 | 97.2 | 2.36 | 0.60 | 538 | - | 64.0 |
| Red Chute CDP (part) | 464 | 2.90 | 0.45 | 32 | - | 100.0 | 3.75 | 0.63 | 14 | - | - |
| District 7 | 2 008 | 2.24 | 0.38 | 54 | 183 | 95.7 | 2.91 | 0.71 | 608 | 39 | 12.4 |
| Bossier City city (part) | 2 008 | 2.24 | 0.38 | 54 | 183 | 95.7 | 2.91 | 0.71 | 608 | 39 | 12.4 |
| Shreveport city (part) | - | - | (X) | - | - | (X) | - | (X) | - | - | (X) |
| District 8 | 2 213 | 2.37 | 0.41 | 30 | 186 | 94.2 | 1.87 | 0.49 | 703 | 19 | 77.3 |
| Bossier City city (part) | 2 213 | 2.37 | 0.41 | 30 | 186 | 94.2 | 1.87 | 0.49 | 703 | 19 | 77.3 |
| District 9 | 2 795 | 2.19 | 0.39 | 121 | 347 | 92.9 | 2.30 | 0.61 | 727 | 7 | 44.9 |
| Bossier City city (part) | 2 795 | 2.19 | 0.39 | 121 | 347 | 92.9 | 2.30 | 0.61 | 727 | 7 | 44.9 |
| District 10 | 1 499 | 2.44 | 0.44 | 108 | 72 | 97.8 | 3.71 | 0.64 | 399 | - | - |
| Bossier City city (part) | 1 499 | 2.44 | 0.44 | 108 | 72 | 97.8 | 3.71 | 0.64 | 399 | - | - |
| District 11 | 1 796 | 2.51 | 0.41 | 72 | 159 | 99.4 | 2.34 | 0.52 | 388 | 6 | 38.5 |
| Bossier City city (part) | 1 519 | 2.54 | 0.41 | 59 | 146 | 99.4 | 2.60 | 0.55 | 299 | 6 | 25.3 |
| Shreveport city (part) | 277 | 2.27 | 0.40 | 13 | 13 | 100.0 | 1.55 | 0.40 | 89 | - | 77.8 |
| District 12 | 1 985 | 2.65 | 0.44 | 147 | 270 | 99.2 | 2.19 | 0.47 | 194 | 7 | 28.5 |
| Bossier City city (part) | 1 824 | 2.65 | 0.44 | 147 | 270 | 99.2 | 2.75 | 0.49 | 97 | 7 | - |
| Shreveport city (part) | 161 | - | (X) | - | - | (X) | 1.40 | 0.44 | 97 | - | 68.9 |

Table 23. **Owner and Renter Household Characteristics: 2000**—Con.

[Data based on a sample (except Tables 65-68). For information on confidentiality protection, coverage, sampling error, and nonsampling error, see Appendix G.
For location of definitions, see "How to Use This Census Report"]

| State<br>Parish<br>Parish Subdivision<br>Place | Occupied housing units | Owner-occupied housing units: Average household size | Occupants per room | Year householder moved into unit: 1999 to March 2000 | 1969 or earlier | Percent 1 unit, detached or attached | Renter-occupied housing units: Average household size | Occupants per room | Year householder moved into unit: 1999 to March 2000 | 1969 or earlier | Percent 5 or more units in structure |
|---|---|---|---|---|---|---|---|---|---|---|---|
| Caddo Parish | 97 974 | 2.56 | 0.42 | 6 010 | 10 255 | 88.8 | 2.41 | 0.57 | 14 777 | 511 | 37.1 |
| District 1 | 7 644 | 2.54 | 0.44 | 599 | 945 | 70.2 | 2.51 | 0.55 | 505 | 86 | 10.7 |
| Belcher village | 100 | 2.68 | 0.43 | 8 | 8 | 82.6 | 2.74 | 0.50 | 14 | 4 | - |
| Blanchard town (part) | 760 | 2.74 | 0.44 | 54 | 76 | 98.4 | 1.94 | 0.48 | 59 | - | 5.2 |
| Gilliam village | 72 | 2.35 | 0.39 | 5 | 14 | 67.3 | 1.41 | 0.36 | 9 | 4 | - |
| Hosston village | 153 | 2.55 | 0.43 | 10 | 35 | 70.2 | 2.77 | 0.58 | 7 | 2 | - |
| Ida village | 118 | 2.33 | 0.38 | 4 | 16 | 93.3 | 1.08 | 0.18 | 3 | 5 | - |
| Mooringsport town | 329 | 2.36 | 0.41 | 17 | 61 | 76.7 | 3.09 | 0.65 | 30 | 4 | 6.3 |
| Oil City town | 476 | 2.52 | 0.46 | 27 | 36 | 59.5 | 2.56 | 0.60 | 87 | - | 23.6 |
| Rodessa village | 116 | 2.73 | 0.56 | 11 | 5 | 47.4 | 2.74 | 0.66 | 7 | 3 | - |
| Shreveport city (part) | 29 | 1.93 | 0.30 | - | - | 100.0 | - | (X) | - | - | (X) |
| Vivian town | 1 591 | 2.49 | 0.45 | 100 | 253 | 76.1 | 2.57 | 0.59 | 141 | 19 | 21.1 |
| District 2 | 7 147 | 2.66 | 0.45 | 413 | 1 180 | 85.9 | 2.90 | 0.62 | 655 | 49 | 22.7 |
| Blanchard town (part) | 45 | 3.56 | 0.52 | 4 | - | 100.0 | - | (X) | - | - | (X) |
| Shreveport city (part) | 3 622 | 2.76 | 0.48 | 22 | 845 | 98.3 | 2.94 | 0.63 | 431 | 13 | 25.2 |
| District 3 | 6 351 | 2.66 | 0.44 | 178 | 748 | 96.0 | 2.39 | 0.59 | 1 184 | 76 | 41.5 |
| Shreveport city (part) | 6 280 | 2.66 | 0.44 | 178 | 748 | 96.0 | 2.41 | 0.59 | 1 142 | 76 | 40.9 |
| District 4 | 9 776 | 2.42 | 0.37 | 584 | 883 | 94.5 | 2.04 | 0.47 | 2 144 | 61 | 25.3 |
| Shreveport city (part) | 9 776 | 2.42 | 0.37 | 584 | 883 | 94.5 | 2.04 | 0.47 | 2 144 | 61 | 25.3 |
| District 5 | 6 782 | 2.63 | 0.47 | 151 | 415 | 97.9 | 2.95 | 0.65 | 1 279 | 18 | 18.9 |
| Shreveport city (part) | 6 775 | 2.63 | 0.47 | 151 | 415 | 97.9 | 2.95 | 0.65 | 1 279 | 18 | 18.9 |
| District 6 | 6 862 | 2.51 | 0.45 | 98 | 1 196 | 98.2 | 3.18 | 0.72 | 947 | 85 | 18.7 |
| Shreveport city (part) | 6 862 | 2.51 | 0.45 | 98 | 1 196 | 98.2 | 3.18 | 0.72 | 947 | 85 | 18.7 |
| District 7 | 7 881 | 2.55 | 0.46 | 361 | 1 443 | 96.4 | 2.86 | 0.62 | 1 099 | 79 | 28.9 |
| Shreveport city (part) | 7 863 | 2.55 | 0.46 | 361 | 1 435 | 96.4 | 2.86 | 0.62 | 1 099 | 79 | 29.0 |
| District 8 | 10 956 | 2.19 | 0.34 | 903 | 1 148 | 97.7 | 1.78 | 0.45 | 1 968 | 6 | 66.4 |
| Shreveport city (part) | 10 692 | 2.18 | 0.34 | 886 | 1 123 | 97.7 | 1.79 | 0.45 | 1 886 | 6 | 66.5 |
| District 9 | 8 927 | 2.80 | 0.39 | 640 | 569 | 96.8 | 1.81 | 0.48 | 1 459 | 21 | 60.8 |
| Shreveport city (part) | 7 586 | 2.76 | 0.38 | 464 | 419 | 98.2 | 1.78 | 0.48 | 1 379 | 21 | 64.6 |
| District 10 | 8 005 | 2.63 | 0.44 | 500 | 865 | 97.3 | 2.21 | 0.56 | 1 412 | - | 58.7 |
| Shreveport city (part) | 7 968 | 2.63 | 0.44 | 500 | 865 | 97.3 | 2.21 | 0.56 | 1 405 | - | 59.3 |
| District 11 | 8 586 | 2.68 | 0.46 | 840 | 398 | 73.2 | 2.34 | 0.57 | 998 | 18 | 37.0 |
| Shreveport city (part) | 4 945 | 2.67 | 0.45 | 453 | 116 | 85.6 | 2.28 | 0.57 | 713 | - | 47.9 |
| District 12 | 9 057 | 2.62 | 0.44 | 743 | 465 | 77.2 | 2.45 | 0.61 | 1 127 | 12 | 38.0 |
| Greenwood town | 962 | 2.53 | 0.43 | 105 | 52 | 70.6 | 2.02 | 0.51 | 71 | - | 49.3 |
| Shreveport city (part) | 5 926 | 2.58 | 0.44 | 412 | 305 | 80.6 | 2.34 | 0.60 | 925 | - | 42.7 |
| Calcasieu Parish | 68 613 | 2.68 | 0.45 | 5 014 | 8 043 | 79.8 | 2.44 | 0.57 | 9 143 | 462 | 23.0 |
| District 1 | 5 360 | 2.88 | 0.47 | 641 | 270 | 75.2 | 2.56 | 0.55 | 478 | 20 | 9.6 |
| Moss Bluff CDP | 3 711 | 2.88 | 0.48 | 452 | 223 | 76.2 | 2.63 | 0.57 | 328 | 20 | 11.2 |
| District 2 | 4 436 | 2.77 | 0.49 | 271 | 645 | 73.8 | 2.57 | 0.58 | 433 | 45 | 1.8 |
| Iowa town (part) | - | - | (X) | - | - | (X) | - | (X) | - | - | (X) |
| Lake Charles city (part) | 2 334 | 2.99 | 0.50 | 54 | 489 | 97.7 | 2.29 | 0.51 | 231 | 34 | 2.6 |
| District 3 | 2 916 | 2.49 | 0.41 | 74 | 530 | 90.7 | 2.43 | 0.59 | 383 | 73 | 18.1 |
| Lake Charles city (part) | 2 377 | 2.36 | 0.39 | 45 | 460 | 94.0 | 2.41 | 0.59 | 352 | 73 | 18.7 |
| District 4 | 4 073 | 2.61 | 0.43 | 138 | 510 | 95.0 | 2.71 | 0.62 | 788 | 68 | 13.3 |
| Lake Charles city (part) | 3 982 | 2.62 | 0.44 | 138 | 510 | 95.9 | 2.69 | 0.62 | 759 | 68 | 13.8 |
| District 5 | 4 851 | 2.25 | 0.37 | 212 | 495 | 96.3 | 2.14 | 0.53 | 1 300 | 84 | 34.6 |
| Lake Charles city (part) | 4 851 | 2.25 | 0.37 | 212 | 495 | 96.3 | 2.14 | 0.53 | 1 300 | 84 | 34.6 |
| District 6 | 4 195 | 2.37 | 0.38 | 272 | 826 | 98.2 | 2.36 | 0.54 | 518 | 19 | 21.1 |
| Lake Charles city (part) | 3 776 | 2.39 | 0.38 | 255 | 732 | 98.4 | 2.27 | 0.53 | 472 | 19 | 22.0 |
| Prien CDP (part) | 419 | 2.20 | 0.34 | 17 | 94 | 96.6 | 3.74 | 0.65 | 46 | - | 7.2 |
| District 7 | 4 629 | 2.46 | 0.39 | 165 | 653 | 98.3 | 2.26 | 0.53 | 939 | 20 | 44.7 |
| Lake Charles city (part) | 4 629 | 2.46 | 0.39 | 165 | 653 | 98.3 | 2.26 | 0.53 | 939 | 20 | 44.7 |
| District 8 | 5 871 | 2.84 | 0.43 | 620 | 209 | 77.5 | 2.22 | 0.59 | 912 | 3 | 43.0 |
| Lake Charles city (part) | 2 843 | 2.88 | 0.41 | 265 | 130 | 90.9 | 1.84 | 0.54 | 651 | 3 | 59.1 |
| Prien CDP (part) | 2 173 | 2.78 | 0.44 | 272 | 67 | 74.0 | 2.72 | 0.60 | 144 | - | 3.6 |
| District 9 | 4 703 | 2.64 | 0.46 | 507 | 440 | 70.9 | 2.58 | 0.60 | 334 | - | 1.0 |
| Lake Charles city (part) | 1 213 | 2.52 | 0.40 | 71 | 202 | 100.0 | 2.21 | 0.41 | 61 | - | - |
| District 10 | 4 720 | 2.78 | 0.48 | 272 | 442 | 71.4 | 2.59 | 0.59 | 742 | 28 | 34.1 |
| Iowa town (part) | 958 | 2.74 | 0.49 | 66 | 113 | 80.4 | 2.81 | 0.60 | 132 | 2 | 5.8 |
| Lake Charles city (part) | 1 882 | 2.78 | 0.45 | 49 | 173 | 93.1 | 2.48 | 0.57 | 507 | 19 | 48.6 |
| District 11 | 4 612 | 2.56 | 0.46 | 319 | 754 | 73.2 | 2.79 | 0.65 | 414 | 23 | 11.5 |
| DeQuincy city | 1 331 | 2.47 | 0.42 | 46 | 194 | 84.6 | 2.54 | 0.59 | 182 | 16 | 17.4 |
| Vinton town (part) | 1 237 | 2.58 | 0.45 | 74 | 215 | 72.4 | 2.85 | 0.69 | 189 | - | 4.9 |
| District 12 | 4 737 | 2.77 | 0.47 | 461 | 578 | 70.2 | 2.53 | 0.56 | 380 | 20 | 6.0 |
| Carlyss CDP | 1 490 | 2.71 | 0.46 | 163 | 207 | 67.3 | 2.95 | 0.68 | 95 | 6 | - |
| Sulphur city (part) | 830 | 2.45 | 0.44 | 27 | 170 | 79.1 | 2.32 | 0.51 | 160 | - | 15.7 |
| Vinton town (part) | - | - | (X) | - | - | (X) | - | (X) | - | - | (X) |
| District 13 | 5 022 | 2.78 | 0.50 | 423 | 649 | 67.9 | 2.36 | 0.53 | 580 | 31 | 15.4 |
| Sulphur city (part) | 3 544 | 2.59 | 0.47 | 236 | 552 | 74.1 | 2.33 | 0.52 | 505 | - | 17.4 |
| District 14 | 4 198 | 2.82 | 0.48 | 252 | 476 | 78.8 | 2.46 | 0.52 | 319 | - | 12.0 |
| Westlake city | 1 779 | 2.73 | 0.46 | 125 | 234 | 91.8 | 2.20 | 0.48 | 221 | - | 18.5 |
| District 15 | 4 290 | 2.65 | 0.43 | 387 | 566 | 88.7 | 2.69 | 0.60 | 623 | 28 | 24.3 |
| Sulphur city (part) | 3 507 | 2.59 | 0.42 | 299 | 407 | 90.7 | 2.75 | 0.61 | 539 | 19 | 28.4 |
| Caldwell Parish | 3 941 | 2.49 | 0.45 | 242 | 410 | 71.2 | 2.54 | 0.53 | 296 | 56 | 4.8 |
| District 1 | 581 | 2.54 | 0.48 | 47 | 52 | 63.7 | 1.93 | 0.35 | 19 | 8 | - |
| District 2 | 493 | 2.53 | 0.44 | 23 | 82 | 86.1 | 2.79 | 0.54 | 36 | 10 | - |
| Columbia town (part) | 43 | 2.10 | 0.42 | - | 10 | 89.7 | 3.50 | 0.74 | 7 | - | - |
| District 3 | 609 | 2.55 | 0.44 | 38 | 54 | 64.9 | 2.47 | 0.50 | 47 | 8 | 12.5 |
| Grayson village | 233 | 2.39 | 0.42 | 11 | 24 | 71.8 | 2.62 | 0.50 | 26 | 2 | 25.4 |
| District 4 | 564 | 2.11 | 0.37 | 23 | 58 | 80.7 | 2.62 | 0.61 | 107 | 8 | 5.6 |
| Columbia town (part) | 140 | 1.95 | 0.32 | 7 | 26 | 92.6 | 2.35 | 0.45 | 16 | 8 | 13.0 |
| District 5 | 560 | 2.51 | 0.45 | 46 | 64 | 77.6 | 2.39 | 0.47 | 32 | 10 | 7.6 |
| District 6 | 599 | 2.53 | 0.46 | 42 | 58 | 66.6 | 2.82 | 0.56 | 24 | 7 | - |
| Clarks village | 242 | 2.31 | 0.40 | 17 | 24 | 78.4 | 2.62 | 0.56 | 7 | 3 | - |
| District 7 | 535 | 2.51 | 0.46 | 23 | 42 | 65.5 | 3.07 | 0.65 | 31 | 5 | - |
| Cameron Parish | 3 592 | 2.82 | 0.51 | 309 | 642 | 71.5 | 2.44 | 0.56 | 231 | 7 | 1.3 |
| District 1 | 433 | 2.88 | 0.57 | 60 | 51 | 72.8 | 2.34 | 0.59 | 27 | - | - |
| Cameron CDP (part) | 104 | 2.45 | 0.61 | 12 | 6 | 67.1 | 2.87 | 0.82 | 20 | - | - |
| District 2 | 617 | 2.72 | 0.50 | 48 | 77 | 75.1 | 2.03 | 0.48 | 31 | - | - |
| Hackberry CDP | 617 | 2.72 | 0.50 | 48 | 77 | 75.1 | 2.03 | 0.48 | 31 | - | - |
| District 3 | 913 | 2.96 | 0.52 | 112 | 100 | 63.0 | 2.58 | 0.58 | 68 | - | - |
| District 4 | 565 | 2.73 | 0.51 | 21 | 185 | 82.1 | 2.69 | 0.56 | 39 | 7 | - |
| District 5 | 460 | 2.69 | 0.47 | 33 | 155 | 76.0 | 2.23 | 0.51 | 9 | - | 14.9 |

Table 23. **Owner and Renter Household Characteristics: 2000**—Con.

[Data based on a sample (except Tables 65-68). For information on confidentiality protection, coverage, sampling error, and nonsampling error, see Appendix G.
For location of definitions, see "How to Use This Census Report"]

| State<br>Parish<br>Parish Subdivision<br>Place | Occupied housing units | Owner-occupied housing units: Average household size | Occupants per room | Year householder moved into unit: 1999 to March 2000 | 1969 or earlier | Percent 1 unit, detached or attached | Renter-occupied housing units: Average household size | Occupants per room | Year householder moved into unit: 1999 to March 2000 | 1969 or earlier | Percent 5 or more units in structure |
|---|---|---|---|---|---|---|---|---|---|---|---|
| Cameron Parish—Con. | | | | | | | | | | | |
| District 5—Con. | | | | | | | | | | | |
| Cameron CDP (part) | - | - | (X) | - | - | (X) | - | (X) | - | - | (X) |
| District 6 | 604 | 2.84 | 0.51 | 35 | 74 | 65.7 | 2.43 | 0.59 | 57 | - | - |
| Cameron CDP (part) | 604 | 2.84 | 0.51 | 35 | 74 | 65.7 | 2.43 | 0.59 | 57 | - | - |
| Catahoula Parish | 4 082 | 2.53 | 0.46 | 258 | 533 | 67.8 | 2.63 | 0.58 | 216 | 42 | 2.5 |
| District 1 | 337 | 2.37 | 0.45 | 27 | 33 | 56.0 | 4.35 | 0.95 | 42 | 12 | - |
| Sicily Island village (part) | - | - | (X) | - | - | (X) | - | (X) | - | - | (X) |
| District 2 | 446 | 2.39 | 0.42 | 24 | 43 | 79.2 | 2.48 | 0.50 | 22 | 9 | - |
| Sicily Island village (part) | 197 | 2.14 | 0.36 | 7 | 23 | 75.8 | 3.28 | 0.68 | 6 | 4 | - |
| District 3 | 446 | 2.64 | 0.50 | 16 | 40 | 59.8 | 1.52 | 0.38 | 6 | 11 | - |
| District 4 | 462 | 2.71 | 0.51 | 47 | 60 | 67.4 | 1.70 | 0.43 | 19 | 7 | 14.6 |
| Harrisonburg village | 131 | 2.61 | 0.47 | 12 | 23 | 78.3 | 1.28 | 0.36 | 4 | - | 25.6 |
| District 5 | 587 | 2.37 | 0.43 | 36 | 140 | 64.2 | 3.07 | 0.62 | 26 | - | - |
| District 6 | 465 | 2.71 | 0.49 | 11 | 50 | 70.4 | 3.43 | 0.74 | 15 | - | - |
| Jonesville town (part) | 33 | 1.73 | 0.30 | - | 9 | 100.0 | - | (X) | - | - | (X) |
| District 7 | 409 | 2.50 | 0.44 | 18 | 59 | 71.0 | 1.55 | 0.31 | 24 | 3 | - |
| Jonesville town (part) | 409 | 2.50 | 0.44 | 18 | 59 | 71.0 | 1.55 | 0.31 | 24 | 3 | - |
| District 8 | 474 | 3.07 | 0.55 | 23 | 64 | 78.9 | 2.52 | 0.63 | 53 | - | 3.4 |
| Jonesville town (part) | 474 | 3.07 | 0.55 | 23 | 64 | 78.9 | 2.52 | 0.63 | 53 | - | 3.4 |
| District 9 | 456 | 2.12 | 0.40 | 56 | 44 | 64.9 | 3.53 | 0.72 | 9 | - | - |
| Jonesville town (part) | - | - | (X) | - | - | (X) | - | (X) | - | - | (X) |
| Claiborne Parish | 6 270 | 2.43 | 0.41 | 423 | 1 000 | 74.4 | 2.73 | 0.57 | 472 | 44 | 3.1 |
| District 1 | 636 | 2.75 | 0.50 | 77 | 97 | 58.6 | 2.83 | 0.58 | 23 | 4 | - |
| Junction City village (part) | 46 | 2.40 | 0.43 | - | 14 | 78.6 | 4.50 | 0.69 | 1 | - | - |
| District 2 | 716 | 2.27 | 0.37 | 60 | 177 | 89.3 | 2.53 | 0.45 | 25 | 5 | - |
| Haynesville town (part) | 392 | 2.08 | 0.33 | 28 | 94 | 94.3 | 2.72 | 0.57 | 18 | - | - |
| District 3 | 535 | 2.30 | 0.41 | 40 | 39 | 80.4 | 2.64 | 0.57 | 61 | 4 | 6.4 |
| Haynesville town (part) | 373 | 2.33 | 0.40 | 24 | 27 | 89.0 | 2.60 | 0.57 | 51 | 4 | 7.8 |
| District 4 | 498 | 2.54 | 0.43 | 17 | 54 | 66.9 | 2.80 | 0.61 | 89 | - | - |
| Haynesville town (part) | 302 | 2.41 | 0.40 | 12 | 36 | 71.1 | 2.78 | 0.60 | 73 | - | - |
| District 5 | 647 | 2.49 | 0.43 | 58 | 92 | 56.2 | 2.65 | 0.52 | 30 | 18 | - |
| Athens village | 116 | 1.89 | 0.32 | - | 15 | 77.2 | 2.17 | 0.40 | 8 | 2 | - |
| District 6 | 767 | 2.45 | 0.44 | 47 | 129 | 73.0 | 1.84 | 0.38 | 19 | 5 | - |
| Lisbon village | 77 | 2.34 | 0.38 | 2 | 18 | 94.5 | 3.25 | 0.54 | - | - | - |
| District 7 | 735 | 2.50 | 0.41 | 28 | 137 | 83.4 | 3.44 | 0.74 | 36 | - | - |
| Homer town (part) | 399 | 2.37 | 0.39 | 13 | 97 | 96.1 | 3.79 | 0.86 | 26 | - | - |
| District 8 | 441 | 2.37 | 0.35 | 21 | 99 | 81.4 | 2.36 | 0.41 | 30 | 4 | - |
| Homer town (part) | 219 | 2.22 | 0.30 | - | 60 | 89.5 | 2.82 | 0.48 | 19 | - | - |
| District 9 | 851 | 2.11 | 0.36 | 52 | 96 | 74.8 | 2.96 | 0.69 | 78 | 4 | 13.1 |
| Homer town (part) | 372 | 1.62 | 0.27 | 5 | 61 | 96.4 | 3.61 | 0.82 | 69 | - | 17.9 |
| District 10 | 444 | 2.57 | 0.41 | 23 | 80 | 87.3 | 2.96 | 0.65 | 81 | - | - |
| Homer town (part) | 444 | 2.57 | 0.41 | 23 | 80 | 87.3 | 2.96 | 0.65 | 81 | - | - |
| Concordia Parish | 7 521 | 2.54 | 0.45 | 501 | 1 091 | 76.7 | 2.78 | 0.61 | 585 | 68 | 8.8 |
| District 1 | 1 497 | 2.45 | 0.43 | 98 | 190 | 75.0 | 2.72 | 0.59 | 127 | 13 | 3.7 |
| Clayton town | 321 | 2.52 | 0.48 | 13 | 57 | 76.1 | 2.88 | 0.62 | 42 | 8 | 14.3 |
| Ferriday town (part) | 630 | 2.68 | 0.49 | 39 | 72 | 67.1 | 2.94 | 0.63 | 58 | 5 | - |
| West Ferriday CDP (part) | - | - | (X) | - | - | (X) | - | (X) | - | - | (X) |
| District 2 | 786 | 2.66 | 0.47 | 55 | 152 | 82.4 | 2.51 | 0.55 | 112 | 6 | 2.1 |
| Vidalia town (part) | 590 | 2.55 | 0.45 | 41 | 140 | 81.5 | 2.64 | 0.54 | 94 | 6 | - |
| District 3 | 1 622 | 2.67 | 0.46 | 133 | 198 | 82.5 | 2.57 | 0.54 | 120 | 11 | - |
| Vidalia town (part) | 1 213 | 2.56 | 0.43 | 82 | 191 | 97.7 | 2.49 | 0.53 | 94 | - | - |
| District 4 | 1 983 | 2.47 | 0.46 | 102 | 346 | 82.8 | 2.83 | 0.65 | 157 | 20 | 17.2 |
| Ferriday town (part) | 731 | 2.47 | 0.42 | 25 | 131 | 93.8 | 2.27 | 0.57 | 90 | 7 | 21.6 |
| Ridgecrest town | 300 | 2.34 | 0.45 | 15 | 88 | 99.2 | 3.06 | 0.59 | 16 | 2 | 7.8 |
| West Ferriday CDP (part) | 296 | 2.33 | 0.44 | 13 | 58 | 72.7 | 3.66 | 0.85 | 5 | - | 36.3 |
| District 5A | 768 | 2.63 | 0.47 | 52 | 90 | 56.5 | 3.35 | 0.73 | 51 | 2 | 26.0 |
| West Ferriday CDP (part) | 284 | 2.44 | 0.44 | 14 | 27 | 60.8 | 3.21 | 0.74 | 51 | - | 40.0 |
| District 5B | 865 | 2.43 | 0.44 | 61 | 115 | 71.0 | 3.21 | 0.67 | 18 | 16 | - |
| De Soto Parish | 9 691 | 2.56 | 0.44 | 628 | 1 244 | 69.8 | 2.73 | 0.59 | 692 | 78 | 12.2 |
| District 1A | 794 | 2.43 | 0.42 | 65 | 137 | 74.1 | 3.28 | 0.66 | 22 | 3 | 3.7 |
| Keachi town (part) | 127 | 2.00 | 0.38 | 12 | 28 | 68.6 | 3.36 | 0.66 | 4 | - | - |
| Longstreet village | 65 | 2.41 | 0.45 | 2 | 10 | 66.1 | 1.22 | 0.30 | 2 | - | 22.2 |
| District 1B | 1 020 | 2.43 | 0.43 | 73 | 155 | 74.9 | 2.80 | 0.64 | 62 | 13 | 25.1 |
| Logansport town | 656 | 2.43 | 0.42 | 40 | 82 | 80.2 | 2.61 | 0.61 | 51 | 11 | 29.7 |
| District 1C | 861 | 2.41 | 0.43 | 64 | 161 | 71.7 | 2.08 | 0.42 | 27 | 10 | 6.3 |
| Grand Cane village | 93 | 2.49 | 0.42 | 8 | 15 | 79.7 | 0.71 | 0.15 | 7 | 4 | - |
| Stanley village | 54 | 2.08 | 0.36 | 7 | 15 | 85.7 | 6.60 | 1.32 | - | - | - |
| District 2 | 1 126 | 2.82 | 0.48 | 120 | 63 | 48.6 | 1.76 | 0.37 | 65 | 3 | 5.8 |
| Stonewall town | 628 | 2.79 | 0.49 | 60 | 38 | 62.5 | 1.73 | 0.40 | 65 | 3 | 8.8 |
| District 3 | 1 075 | 2.85 | 0.50 | 96 | 51 | 56.7 | 2.62 | 0.52 | 44 | 2 | - |
| Keachi town (part) | 5 | 5.60 | 0.93 | - | 2 | 100.0 | - | (X) | - | - | (X) |
| District 4A | 922 | 2.42 | 0.39 | 45 | 142 | 96.4 | 2.67 | 0.58 | 67 | 6 | 34.3 |
| Mansfield city (part) | 610 | 2.28 | 0.37 | 2 | 104 | 98.7 | 2.65 | 0.58 | 56 | 6 | 37.7 |
| District 4B | 812 | 2.32 | 0.39 | 27 | 100 | 87.8 | 3.25 | 0.68 | 99 | 6 | 8.7 |
| Mansfield city (part) | 812 | 2.32 | 0.39 | 27 | 100 | 87.8 | 3.25 | 0.68 | 99 | 6 | 8.7 |
| District 4C | 805 | 2.42 | 0.43 | 27 | 126 | 86.9 | 2.51 | 0.59 | 102 | 24 | 1.1 |
| Mansfield city (part) | 666 | 2.32 | 0.42 | 27 | 104 | 85.4 | 2.52 | 0.59 | 82 | 19 | 1.3 |
| District 4D | 659 | 2.73 | 0.50 | 41 | 107 | 69.4 | 2.71 | 0.63 | 98 | 5 | 19.0 |
| South Mansfield village | 159 | 2.64 | 0.50 | 2 | 13 | 79.3 | 1.99 | 0.48 | 23 | 5 | 42.6 |
| District 5 | 906 | 2.73 | 0.48 | 35 | 63 | 60.7 | 2.80 | 0.62 | 68 | - | 13.0 |
| Mansfield city (part) | - | - | (X) | - | - | (X) | - | (X) | - | - | (X) |
| District 6 | 711 | 2.38 | 0.41 | 35 | 139 | 61.6 | 4.01 | 0.76 | 38 | 6 | - |
| East Baton Rouge Parish | 156 365 | 2.71 | 0.43 | 9 341 | 12 885 | 93.6 | 2.28 | 0.56 | 28 167 | 866 | 46.5 |
| District 1 | 12 544 | 2.86 | 0.48 | 1 025 | 1 229 | 81.2 | 2.77 | 0.60 | 1 203 | 72 | 21.0 |
| Baker city (part) | 3 290 | 2.73 | 0.49 | 338 | 263 | 87.8 | 2.77 | 0.63 | 554 | - | 29.8 |
| Zachary city | 3 909 | 2.99 | 0.49 | 297 | 393 | 88.3 | 2.60 | 0.58 | 438 | 50 | 25.6 |
| District 2 | 8 391 | 2.82 | 0.47 | 197 | 1 562 | 93.1 | 2.92 | 0.65 | 1 113 | 60 | 25.1 |
| Baker city (part) | 1 580 | 2.85 | 0.48 | 17 | 192 | 87.8 | 2.60 | 0.60 | 121 | 8 | 24.0 |
| Baton Rouge city (part) | 5 601 | 2.75 | 0.46 | 138 | 1 228 | 94.5 | 3.03 | 0.68 | 887 | 47 | 26.1 |
| Brownfields CDP (part) | 453 | 2.76 | 0.43 | 42 | 49 | 100.0 | 2.32 | 0.47 | 72 | - | 28.1 |
| District 3 | 16 845 | 2.78 | 0.42 | 1 206 | 220 | 93.5 | 2.19 | 0.56 | 4 999 | - | 50.2 |

Table 23. **Owner and Renter Household Characteristics: 2000**—Con.

[Data based on a sample (except Tables 65-68). For information on confidentiality protection, coverage, sampling error, and nonsampling error, see Appendix G.
For location of definitions, see "How to Use This Census Report"]

| State<br>Parish<br>Parish Subdivision<br>Place | Occupied housing units | Owner-occupied housing units: Average household size | Occupants per room | Year householder moved into unit: 1999 to March 2000 | 1969 or earlier | Percent 1 unit, detached or attached | Renter-occupied housing units: Average household size | Occupants per room | Year householder moved into unit: 1999 to March 2000 | 1969 or earlier | Percent 5 or more units in structure |
|---|---|---|---|---|---|---|---|---|---|---|---|
| East Baton Rouge Parish—Con. | | | | | | | | | | | |
| District 3—Con. | | | | | | | | | | | |
| Baton Rouge city (part) | 4 457 | 3.01 | 0.45 | 196 | - | 90.5 | 1.82 | 0.51 | 2 116 | - | 64.9 |
| Gardere CDP | 3 202 | 3.08 | 0.58 | 197 | - | 90.2 | 2.64 | 0.66 | 1 326 | - | 15.2 |
| Oak Hills Place CDP | 2 989 | 2.73 | 0.38 | 223 | 59 | 99.6 | 2.44 | 0.56 | 267 | - | 53.1 |
| Village St. George CDP | 2 539 | 2.73 | 0.44 | 226 | 93 | 98.6 | 2.63 | 0.54 | 274 | - | 25.1 |
| District 4 | 12 368 | 2.79 | 0.46 | 922 | 865 | 92.0 | 3.01 | 0.66 | 758 | 31 | 14.1 |
| Baker city (part) | - | - | (X) | - | - | (X) | - | (X) | - | - | (X) |
| Brownfields CDP (part) | 1 429 | 2.52 | 0.42 | 120 | 210 | 99.1 | 3.88 | 0.75 | 32 | - | 6.7 |
| Monticello CDP | 1 630 | 2.83 | 0.49 | 137 | 60 | 99.4 | 4.11 | 0.73 | 15 | - | 5.4 |
| District 5 | 10 090 | 2.98 | 0.52 | 522 | 920 | 96.9 | 3.04 | 0.69 | 1 361 | 54 | 23.6 |
| Baton Rouge city (part) | 5 629 | 2.96 | 0.53 | 286 | 562 | 97.8 | 2.92 | 0.68 | 1 055 | 48 | 24.4 |
| Merrydale CDP | 3 300 | 3.09 | 0.53 | 154 | 236 | 97.6 | 3.30 | 0.71 | 269 | - | 23.6 |
| District 6 | 14 072 | 2.67 | 0.42 | 667 | 1 541 | 95.1 | 2.25 | 0.60 | 2 969 | 81 | 71.3 |
| Baton Rouge city (part) | 14 072 | 2.67 | 0.42 | 667 | 1 541 | 95.1 | 2.25 | 0.60 | 2 969 | 81 | 71.3 |
| District 7 | 11 254 | 2.84 | 0.50 | 406 | 1 501 | 98.5 | 2.82 | 0.64 | 1 697 | 152 | 25.3 |
| Baton Rouge city (part) | 11 254 | 2.84 | 0.50 | 406 | 1 501 | 98.5 | 2.82 | 0.64 | 1 697 | 152 | 25.3 |
| District 8 | 14 293 | 2.57 | 0.38 | 773 | 724 | 95.2 | 2.03 | 0.50 | 3 366 | 34 | 62.6 |
| Baton Rouge city (part) | 12 413 | 2.60 | 0.37 | 645 | 555 | 94.8 | 2.01 | 0.50 | 3 178 | 34 | 66.0 |
| District 9 | 15 226 | 2.89 | 0.43 | 1 654 | 124 | 97.4 | 2.20 | 0.47 | 1 493 | 8 | 34.0 |
| Baton Rouge city (part) | 947 | 2.69 | 0.42 | 86 | 7 | 100.0 | 2.52 | 0.47 | 90 | - | 19.0 |
| Old Jefferson CDP | 2 045 | 2.92 | 0.48 | 253 | 38 | 95.9 | 1.76 | 0.35 | 114 | - | 8.4 |
| Shenandoah CDP | 5 896 | 3.06 | 0.42 | 597 | 42 | 99.9 | 2.10 | 0.46 | 389 | 8 | 39.8 |
| District 10 | 11 853 | 2.46 | 0.42 | 335 | 1 235 | 95.4 | 2.03 | 0.55 | 3 386 | 250 | 45.6 |
| Baton Rouge city (part) | 11 853 | 2.46 | 0.42 | 335 | 1 235 | 95.4 | 2.03 | 0.55 | 3 386 | 250 | 45.6 |
| District 11 | 17 047 | 2.28 | 0.35 | 987 | 1 616 | 92.0 | 1.81 | 0.45 | 3 533 | 73 | 59.3 |
| Baton Rouge city (part) | 10 278 | 2.27 | 0.33 | 542 | 1 332 | 95.2 | 1.66 | 0.42 | 1 834 | 48 | 65.1 |
| Inniswold CDP | 2 066 | 2.43 | 0.38 | 166 | 113 | 97.5 | 2.38 | 0.56 | 367 | 8 | 55.8 |
| Westminster CDP | 1 065 | 2.42 | 0.36 | 116 | 139 | 97.1 | 2.79 | 0.46 | 108 | 17 | - |
| District 12 | 12 382 | 2.51 | 0.36 | 647 | 1 348 | 97.0 | 1.97 | 0.49 | 2 289 | 51 | 51.6 |
| Baton Rouge city (part) | 12 382 | 2.51 | 0.36 | 647 | 1 348 | 97.0 | 1.97 | 0.49 | 2 289 | 51 | 51.6 |
| Industrial Complex UT | - | - | (X) | - | - | (X) | - | (X) | - | - | (X) |
| East Carroll Parish | 2 969 | 2.93 | 0.49 | 107 | 431 | 84.7 | 2.63 | 0.58 | 273 | 59 | 7.1 |
| District 1 | 310 | 2.82 | 0.48 | - | 38 | 81.9 | 2.97 | 0.54 | 10 | - | - |
| District 2 | 303 | 2.87 | 0.50 | - | 51 | 81.8 | 3.15 | 0.62 | 13 | 5 | - |
| District 3 | 323 | 2.66 | 0.47 | 25 | 54 | 80.8 | 3.14 | 0.72 | 21 | 4 | 8.5 |
| Lake Providence town (part) | 87 | 3.46 | 0.59 | 11 | 11 | 76.3 | 3.43 | 0.62 | - | 4 | - |
| District 4 | 389 | 2.42 | 0.36 | 13 | 66 | 97.7 | 2.14 | 0.51 | 27 | 7 | 9.5 |
| Lake Providence town (part) | 267 | 2.50 | 0.35 | 6 | 41 | 100.0 | 1.90 | 0.48 | 22 | 7 | 11.9 |
| District 5 | 416 | 3.25 | 0.56 | 42 | 57 | 86.7 | 2.10 | 0.47 | 65 | 22 | 12.7 |
| Lake Providence town (part) | 416 | 3.25 | 0.56 | 42 | 57 | 86.7 | 2.10 | 0.47 | 65 | 22 | 12.7 |
| District 6 | 298 | 3.89 | 0.63 | 9 | 30 | 78.5 | 2.64 | 0.56 | 42 | - | 17.9 |
| Lake Providence town (part) | 298 | 3.89 | 0.63 | 9 | 30 | 78.5 | 2.64 | 0.56 | 42 | - | 17.9 |
| District 7 | 290 | 2.79 | 0.50 | - | 41 | 95.8 | 3.41 | 0.71 | 21 | - | - |
| Lake Providence town (part) | 145 | 2.53 | 0.47 | - | 25 | 100.0 | 2.79 | 0.60 | 7 | - | - |
| District 8 | 357 | 2.59 | 0.42 | 6 | 45 | 73.0 | 2.59 | 0.62 | 45 | - | 5.7 |
| Lake Providence town (part) | 304 | 2.65 | 0.42 | 6 | 39 | 71.8 | 2.51 | 0.60 | 45 | - | 7.4 |
| District 9 | 283 | 3.64 | 0.61 | 12 | 49 | 76.3 | 2.37 | 0.52 | 29 | 21 | - |
| Lake Providence town (part) | 200 | 3.56 | 0.64 | 3 | 32 | 73.2 | 2.34 | 0.50 | 29 | 21 | - |
| East Feliciana Parish | 6 699 | 2.76 | 0.48 | 699 | 695 | 69.9 | 2.75 | 0.57 | 340 | 93 | 8.7 |
| District 1A | 882 | 2.95 | 0.49 | 131 | 37 | 61.2 | 2.70 | 0.48 | 34 | 6 | - |
| Clinton town (part) | - | - | (X) | - | - | (X) | - | (X) | - | - | (X) |
| District 1B | 971 | 2.71 | 0.47 | 123 | 58 | 73.0 | 3.50 | 0.68 | 26 | 19 | - |
| Slaughter village | 376 | 2.74 | 0.44 | 27 | 34 | 80.8 | 3.46 | 0.66 | 15 | 2 | - |
| District 2 | 675 | 2.97 | 0.50 | 82 | 70 | 73.4 | 2.96 | 0.66 | 29 | 14 | - |
| District 3 | 733 | 2.92 | 0.51 | 61 | 82 | 70.0 | 2.58 | 0.62 | 39 | 21 | 16.1 |
| Jackson town (part) | 199 | 3.02 | 0.53 | 12 | 14 | 69.3 | 2.26 | 0.57 | 36 | 4 | 30.6 |
| Wilson village (part) | 85 | 2.81 | 0.50 | - | 6 | 65.4 | 3.33 | 0.76 | 3 | 3 | - |
| District 4A | 226 | 2.20 | 0.37 | 14 | 57 | 89.4 | 1.78 | 0.38 | 19 | - | - |
| Jackson town (part) | 226 | 2.20 | 0.37 | 14 | 57 | 89.4 | 1.78 | 0.38 | 19 | - | - |
| District 4B | 734 | 2.77 | 0.52 | 113 | 37 | 59.6 | 2.50 | 0.57 | 95 | 8 | 22.1 |
| Jackson town (part) | 417 | 2.83 | 0.54 | 30 | 19 | 56.0 | 2.49 | 0.55 | 39 | 8 | 34.1 |
| District 5 | 761 | 2.57 | 0.44 | 28 | 131 | 84.2 | 2.96 | 0.61 | 44 | 12 | 16.9 |
| Clinton town (part) | 671 | 2.59 | 0.45 | 28 | 107 | 85.0 | 2.93 | 0.61 | 44 | 11 | 17.0 |
| District 6 | 926 | 2.55 | 0.48 | 75 | 120 | 68.8 | 3.24 | 0.56 | 18 | 9 | - |
| District 7 | 791 | 2.84 | 0.50 | 72 | 103 | 64.6 | 2.55 | 0.56 | 36 | 4 | 1.4 |
| Norwood village | 123 | 2.46 | 0.43 | 17 | 17 | 81.6 | 1.80 | 0.45 | 6 | - | 8.0 |
| Wilson village (part) | 154 | 3.02 | 0.57 | 5 | 14 | 74.3 | 3.44 | 0.70 | 6 | 4 | - |
| Evangeline Parish | 12 736 | 2.65 | 0.50 | 629 | 1 516 | 86.2 | 2.64 | 0.63 | 1 453 | 170 | 10.0 |
| District 1 | 890 | 2.84 | 0.57 | 66 | 126 | 80.9 | 2.71 | 0.59 | 75 | 4 | 1.9 |
| Chataignier village | 133 | 3.06 | 0.62 | 8 | 8 | 83.2 | 3.25 | 0.81 | 11 | 2 | 12.5 |
| District 2 | 943 | 2.85 | 0.55 | 50 | 112 | 82.2 | 2.21 | 0.51 | 105 | 20 | 10.7 |
| Basile town (part) | 629 | 2.59 | 0.51 | 20 | 94 | 84.4 | 2.29 | 0.51 | 94 | 10 | 1.4 |
| District 3 | 1 122 | 2.88 | 0.54 | 75 | 146 | 86.5 | 2.20 | 0.55 | 62 | 7 | 31.3 |
| Mamou town (part) | 301 | 2.59 | 0.49 | - | 46 | 90.5 | 1.85 | 0.54 | 31 | 7 | 53.8 |
| District 4 | 1 199 | 2.97 | 0.56 | 104 | 135 | 82.9 | 2.31 | 0.51 | 93 | 9 | 9.3 |
| Pine Prairie village | 328 | 2.77 | 0.52 | 21 | 24 | 83.3 | 2.32 | 0.54 | 54 | 2 | - |
| District 5 | 1 178 | 2.67 | 0.50 | 104 | 120 | 76.1 | 2.75 | 0.59 | 52 | 17 | - |
| Turkey Creek village | 127 | 2.75 | 0.55 | 16 | 11 | 71.2 | 3.06 | 0.70 | 10 | 2 | - |
| District 6 | 1 133 | 2.57 | 0.47 | 40 | 157 | 85.8 | 2.68 | 0.65 | 151 | 7 | - |
| Mamou town (part) | 413 | 2.26 | 0.44 | 13 | 30 | 96.3 | 2.49 | 0.64 | 64 | - | - |
| District 7 | 1 030 | 2.64 | 0.49 | 8 | 122 | 81.2 | 2.46 | 0.57 | 166 | 19 | 3.8 |
| Mamou town (part) | 735 | 2.46 | 0.46 | - | 74 | 88.5 | 2.32 | 0.53 | 149 | 19 | 4.1 |
| District 8 | 1 153 | 2.57 | 0.49 | 28 | 150 | 95.8 | 3.05 | 0.73 | 101 | 43 | - |
| Ville Platte city (part) | 185 | 2.36 | 0.42 | - | 40 | 100.0 | 2.55 | 0.67 | 27 | 13 | - |
| District 9 | 764 | 2.14 | 0.44 | 24 | 92 | 87.2 | 2.95 | 0.70 | 156 | 5 | 19.0 |
| Ville Platte city (part) | 513 | 1.63 | 0.35 | 13 | 92 | 89.9 | 3.22 | 0.78 | 118 | 5 | 14.0 |
| District 10 | 806 | 2.65 | 0.46 | 59 | 69 | 87.8 | 3.29 | 0.77 | 11 | 7 | 12.1 |
| Ville Platte city (part) | 112 | 2.25 | 0.39 | 12 | 16 | 94.6 | - | (X) | - | - | (X) |
| District 11 | 966 | 2.16 | 0.40 | 18 | 122 | 96.8 | 2.33 | 0.62 | 194 | - | 26.3 |
| Ville Platte city (part) | 838 | 2.15 | 0.40 | 12 | 116 | 96.3 | 2.31 | 0.61 | 176 | - | 21.7 |
| District 12 | 842 | 2.38 | 0.44 | 42 | 93 | 97.4 | 2.78 | 0.67 | 194 | 16 | 7.4 |

Table 23. **Owner and Renter Household Characteristics: 2000**—Con.

[Data based on a sample (except Tables 65-68). For information on confidentiality protection, coverage, sampling error, and nonsampling error, see Appendix G. For location of definitions, see "How to Use This Census Report"]

| State<br>Parish<br>Parish Subdivision<br>Place | Occupied housing units | Owner-occupied housing units: Average household size | Owner-occupied housing units: Occupants per room | Owner-occupied housing units: Year householder moved into unit: 1999 to March 2000 | Owner-occupied housing units: Year householder moved into unit: 1969 or earlier | Owner-occupied housing units: Percent 1 unit, detached or attached | Renter-occupied housing units: Average household size | Renter-occupied housing units: Occupants per room | Renter-occupied housing units: Year householder moved into unit: 1999 to March 2000 | Renter-occupied housing units: Year householder moved into unit: 1969 or earlier | Renter-occupied housing units: Percent 5 or more units in structure |
|---|---|---|---|---|---|---|---|---|---|---|---|
| Evangeline Parish—Con. | | | | | | | | | | | |
| District 12—Con. | | | | | | | | | | | |
| Ville Platte city (part) | 842 | 2.38 | 0.44 | 42 | 93 | 97.4 | 2.78 | 0.67 | 194 | 16 | 7.4 |
| District 13 | 710 | 2.39 | 0.47 | 11 | 72 | 96.3 | 3.15 | 0.72 | 93 | 16 | - |
| Ville Platte city (part) | 710 | 2.39 | 0.47 | 11 | 72 | 96.3 | 3.15 | 0.72 | 93 | 16 | - |
| Franklin Parish | 7 754 | 2.60 | 0.46 | 467 | 1 120 | 77.9 | 2.76 | 0.60 | 658 | 117 | 6.2 |
| District 1 | 1 055 | 2.65 | 0.47 | 114 | 153 | 74.1 | 3.11 | 0.65 | 66 | 23 | 4.0 |
| District 2 | 1 253 | 2.50 | 0.46 | 70 | 186 | 74.8 | 2.68 | 0.56 | 113 | 22 | 2.4 |
| Winnsboro city (part) | 472 | 2.49 | 0.48 | 32 | 63 | 84.9 | 2.48 | 0.52 | 83 | 17 | 3.7 |
| District 3 | 977 | 2.49 | 0.45 | 82 | 152 | 74.5 | 2.69 | 0.54 | 81 | 13 | 5.1 |
| Gilbert village | 202 | 2.42 | 0.47 | 12 | 43 | 71.9 | 2.37 | 0.43 | 6 | 6 | - |
| Wisner town (part) | 221 | 2.29 | 0.39 | 12 | 38 | 93.5 | 2.45 | 0.53 | 35 | - | 19.6 |
| District 4 | 1 214 | 2.59 | 0.45 | 66 | 149 | 71.6 | 2.65 | 0.59 | 78 | 9 | - |
| District 5 | 1 033 | 3.05 | 0.53 | 32 | 158 | 90.1 | 2.49 | 0.59 | 115 | 21 | 14.0 |
| Winnsboro city (part) | 740 | 3.11 | 0.53 | 32 | 97 | 94.0 | 2.42 | 0.57 | 99 | 16 | 17.7 |
| District 6 | 1 157 | 2.47 | 0.43 | 57 | 172 | 81.0 | 2.93 | 0.60 | 63 | 13 | 8.4 |
| Baskin village | 79 | 2.31 | 0.46 | 4 | 13 | 65.7 | 2.56 | 0.45 | 1 | - | - |
| Winnsboro city (part) | 306 | 2.21 | 0.38 | 14 | 16 | 96.7 | 1.45 | 0.33 | 25 | 7 | 19.4 |
| District 7 | 1 065 | 2.51 | 0.46 | 46 | 150 | 83.8 | 2.83 | 0.66 | 142 | 16 | 6.5 |
| Winnsboro city (part) | 473 | 2.51 | 0.53 | 8 | 37 | 84.2 | 2.76 | 0.68 | 97 | 8 | 6.1 |
| Wisner town (part) | 168 | 2.35 | 0.46 | 6 | 25 | 77.9 | 3.73 | 0.82 | 21 | 6 | 6.3 |
| Grant Parish | 7 073 | 2.57 | 0.46 | 667 | 843 | 70.9 | 2.81 | 0.59 | 553 | 60 | 3.2 |
| District 1 | 775 | 2.40 | 0.44 | 74 | 85 | 59.9 | 2.74 | 0.54 | 59 | 9 | 3.9 |
| Montgomery town | 332 | 2.37 | 0.43 | 26 | 38 | 67.2 | 2.61 | 0.53 | 39 | 2 | 6.3 |
| District 2 | 761 | 2.14 | 0.38 | 74 | 133 | 69.9 | 3.26 | 0.62 | 52 | 2 | 5.2 |
| Colfax town (part) | 177 | 1.71 | 0.27 | 6 | 43 | 91.2 | 2.83 | 0.51 | 34 | 2 | - |
| District 3 | 565 | 2.95 | 0.52 | 41 | 58 | 65.4 | 2.46 | 0.52 | 65 | 10 | 13.1 |
| Colfax town (part) | 421 | 2.97 | 0.53 | 13 | 52 | 68.9 | 2.44 | 0.51 | 63 | 8 | 14.4 |
| District 4 | 948 | 2.71 | 0.46 | 93 | 79 | 74.1 | 2.75 | 0.53 | 101 | 6 | 2.9 |
| District 5 | 1 067 | 2.69 | 0.48 | 101 | 151 | 71.0 | 3.67 | 0.82 | 57 | - | - |
| District 6 | 1 061 | 2.64 | 0.46 | 107 | 91 | 72.7 | 2.80 | 0.58 | 124 | 2 | - |
| Pollock town (part) | 159 | 2.27 | 0.37 | 13 | 22 | 87.5 | 2.66 | 0.59 | 44 | - | - |
| District 7 | 1 016 | 2.58 | 0.48 | 114 | 103 | 75.0 | 2.58 | 0.58 | 56 | 24 | 1.2 |
| Dry Prong village | 178 | 2.20 | 0.39 | 16 | 14 | 85.4 | 2.93 | 0.55 | 17 | 2 | 4.9 |
| Pollock town (part) | - | - | (X) | - | - | (X) | - | (X) | - | - | (X) |
| District 8 | 880 | 2.50 | 0.45 | 63 | 143 | 73.9 | 2.39 | 0.56 | 39 | 7 | - |
| Georgetown village | 127 | 2.28 | 0.45 | 14 | 20 | 78.7 | 2.50 | 0.58 | 17 | - | - |
| Iberia Parish | 25 381 | 2.87 | 0.50 | 1 327 | 3 653 | 76.7 | 2.68 | 0.62 | 2 310 | 311 | 19.7 |
| District 1 | 1 718 | 2.52 | 0.46 | 20 | 355 | 76.9 | 3.21 | 0.78 | 253 | 37 | 3.4 |
| New Iberia city (part) | 1 718 | 2.52 | 0.46 | 20 | 355 | 76.9 | 3.21 | 0.78 | 253 | 37 | 3.4 |
| District 2 | 1 348 | 3.08 | 0.58 | 74 | 139 | 72.4 | 3.30 | 0.82 | 245 | 8 | 50.9 |
| New Iberia city (part) | 1 201 | 2.97 | 0.57 | 66 | 133 | 77.2 | 3.35 | 0.83 | 236 | 8 | 52.7 |
| District 3 | 1 790 | 2.77 | 0.48 | 139 | 237 | 78.4 | 2.60 | 0.58 | 87 | - | 28.6 |
| New Iberia city (part) | 1 467 | 2.72 | 0.47 | 111 | 189 | 78.2 | 2.64 | 0.58 | 87 | - | 31.1 |
| District 4 | 1 744 | 2.61 | 0.46 | 50 | 274 | 84.7 | 2.38 | 0.57 | 284 | 15 | 27.7 |
| New Iberia city (part) | 1 744 | 2.61 | 0.46 | 50 | 274 | 84.7 | 2.38 | 0.57 | 284 | 15 | 27.7 |
| District 5 | 2 009 | 2.53 | 0.45 | 33 | 372 | 90.3 | 2.56 | 0.62 | 210 | 43 | 7.9 |
| New Iberia city (part) | 1 748 | 2.56 | 0.46 | 33 | 342 | 89.4 | 2.55 | 0.63 | 189 | 43 | 8.1 |
| District 6 | 1 854 | 3.10 | 0.53 | 128 | 159 | 69.4 | 2.34 | 0.53 | 311 | 14 | 34.1 |
| New Iberia city (part) | 1 551 | 3.09 | 0.52 | 122 | 126 | 70.7 | 2.30 | 0.52 | 287 | 14 | 33.0 |
| District 7 | 2 046 | 2.49 | 0.41 | 111 | 486 | 97.2 | 2.33 | 0.50 | 205 | 34 | 17.9 |
| New Iberia city (part) | 2 046 | 2.49 | 0.41 | 111 | 486 | 97.2 | 2.33 | 0.50 | 205 | 34 | 17.9 |
| District 8 | 1 924 | 3.04 | 0.46 | 94 | 200 | 93.0 | 2.89 | 0.64 | 111 | - | 39.4 |
| New Iberia city (part) | 345 | 2.66 | 0.41 | 13 | 64 | 100.0 | 4.17 | 0.62 | 24 | - | - |
| District 9 | 1 847 | 2.98 | 0.52 | 97 | 287 | 78.9 | 2.61 | 0.59 | 65 | 39 | 6.9 |
| Loreauville village | 333 | 2.91 | 0.55 | 5 | 71 | 76.2 | 2.85 | 0.64 | 32 | 5 | 12.3 |
| District 10 | 1 748 | 2.92 | 0.52 | 83 | 196 | 73.0 | 2.44 | 0.56 | 78 | 16 | 5.4 |
| Lydia CDP | 381 | 3.01 | 0.56 | - | 137 | 73.0 | 1.50 | 0.28 | - | - | 55.6 |
| New Iberia city (part) | - | - | (X) | - | - | (X) | - | (X) | - | - | (X) |
| District 11 | 1 724 | 2.71 | 0.46 | 72 | 410 | 80.5 | 2.79 | 0.59 | 68 | 36 | 5.9 |
| Jeanerette city (part) | 1 022 | 2.79 | 0.48 | 46 | 202 | 77.8 | 2.16 | 0.46 | 53 | 14 | 8.5 |
| District 12 | 1 412 | 3.11 | 0.53 | 44 | 230 | 77.6 | 3.20 | 0.71 | 106 | 39 | 25.9 |
| Jeanerette city (part) | 1 035 | 3.33 | 0.56 | 16 | 184 | 78.0 | 3.09 | 0.69 | 85 | 25 | 34.2 |
| District 13 | 2 043 | 3.09 | 0.56 | 158 | 188 | 57.2 | 2.67 | 0.60 | 119 | 17 | - |
| Delcambre town (part) | - | - | (X) | - | - | (X) | - | (X) | - | - | (X) |
| New Iberia city (part) | - | - | (X) | - | - | (X) | - | (X) | - | - | (X) |
| District 14 | 2 174 | 3.13 | 0.60 | 224 | 120 | 49.7 | 2.02 | 0.45 | 168 | 13 | - |
| Delcambre town (part) | 233 | 3.06 | 0.63 | 17 | 25 | 61.5 | 1.73 | 0.45 | 34 | 4 | - |
| Iberville Parish | 10 674 | 2.83 | 0.48 | 529 | 1 651 | 74.6 | 2.74 | 0.60 | 660 | 130 | 9.1 |
| District 1 | 809 | 2.55 | 0.44 | 17 | 125 | 84.9 | 2.99 | 0.68 | 71 | 26 | 2.2 |
| White Castle town | 706 | 2.56 | 0.46 | 17 | 101 | 82.7 | 3.04 | 0.73 | 65 | 20 | 2.5 |
| District 2 | 906 | 2.61 | 0.48 | 46 | 156 | 66.8 | 3.19 | 0.65 | 7 | 6 | 8.1 |
| District 3 | 665 | 3.00 | 0.49 | 13 | 107 | 77.6 | 2.80 | 0.52 | 12 | - | - |
| District 4 | 355 | 2.84 | 0.47 | 11 | 42 | 55.0 | 2.40 | 0.51 | 39 | 15 | 9.6 |
| St. Gabriel town (part) | 355 | 2.84 | 0.47 | 11 | 42 | 55.0 | 2.40 | 0.51 | 39 | 15 | 9.6 |
| District 5 | 896 | 2.37 | 0.39 | 31 | 256 | 95.8 | 2.24 | 0.54 | 51 | 7 | 5.0 |
| Plaquemine city (part) | 760 | 2.22 | 0.35 | 24 | 224 | 98.3 | 2.17 | 0.52 | 51 | 7 | 5.7 |
| District 6 | 881 | 3.12 | 0.55 | 8 | 60 | 69.9 | 2.62 | 0.62 | 135 | 8 | 25.1 |
| Plaquemine city (part) | 20 | 1.00 | 0.20 | - | - | - | 5.70 | 1.43 | - | - | 100.0 |
| District 7 | 780 | 2.83 | 0.47 | 40 | 133 | 98.8 | 3.12 | 0.67 | 45 | 18 | - |
| Plaquemine city (part) | 780 | 2.83 | 0.47 | 40 | 133 | 98.8 | 3.12 | 0.67 | 45 | 18 | - |
| District 8 | 939 | 2.68 | 0.44 | 46 | 168 | 89.3 | 2.58 | 0.57 | 105 | 8 | 8.3 |
| Plaquemine city (part) | 859 | 2.74 | 0.44 | 39 | 168 | 92.5 | 2.54 | 0.56 | 99 | 8 | 7.4 |
| District 9 | 828 | 2.98 | 0.50 | 72 | 52 | 57.1 | 3.36 | 0.59 | 28 | - | - |
| Plaquemine city (part) | 15 | 1.07 | 0.22 | - | 8 | 100.0 | - | (X) | - | - | (X) |
| District 10 | 888 | 3.24 | 0.56 | 71 | 107 | 67.2 | 2.06 | 0.44 | 16 | 19 | - |
| Plaquemine city (part) | 134 | 3.90 | 0.70 | 3 | 37 | 92.0 | 2.15 | 0.57 | 8 | - | - |
| District 11 | 928 | 2.69 | 0.48 | 36 | 170 | 60.0 | 2.79 | 0.59 | 60 | 4 | - |
| Grosse Tete village | 255 | 2.50 | 0.41 | 15 | 51 | 61.7 | 2.81 | 0.59 | 31 | 2 | - |
| Rosedale village | 264 | 2.94 | 0.52 | 16 | 51 | 77.8 | 2.21 | 0.46 | 4 | 2 | - |
| District 12 | 822 | 3.03 | 0.54 | 47 | 166 | 73.2 | 3.09 | 0.67 | 59 | 13 | 23.1 |

Table 23. **Owner and Renter Household Characteristics: 2000**—Con.

[Data based on a sample (except Tables 65-68). For information on confidentiality protection, coverage, sampling error, and nonsampling error, see Appendix G.
For location of definitions, see "How to Use This Census Report"]

| State<br>Parish<br>Parish Subdivision<br>Place | Occupied housing units | Owner-occupied housing units: Average household size | Occupants per room | Year householder moved into unit: 1999 to March 2000 | 1969 or earlier | Percent 1 unit, detached or attached | Renter-occupied housing units: Average household size | Occupants per room | Year householder moved into unit: 1999 to March 2000 | 1969 or earlier | Percent 5 or more units in structure |
|---|---|---|---|---|---|---|---|---|---|---|---|
| Iberville Parish—Con. | | | | | | | | | | | |
| District 12—Con. | | | | | | | | | | | |
| Maringouin town | 420 | 2.98 | 0.52 | 21 | 88 | 81.3 | 3.09 | 0.68 | 47 | 9 | 32.8 |
| District 13 | 977 | 2.89 | 0.48 | 91 | 109 | 77.3 | 2.44 | 0.53 | 32 | 6 | 19.7 |
| St. Gabriel town (part) | 542 | 2.97 | 0.50 | 30 | 75 | 69.7 | 2.38 | 0.50 | 32 | 6 | 26.6 |
| Jackson Parish | 6 086 | 2.53 | 0.45 | 433 | 909 | 77.9 | 2.32 | 0.48 | 518 | 58 | 9.9 |
| District 1 | 909 | 2.55 | 0.45 | 89 | 91 | 80.0 | 2.94 | 0.54 | 13 | 9 | 6.5 |
| Quitman village | 66 | 2.56 | 0.43 | 5 | 16 | 82.0 | 2.94 | 0.55 | - | 3 | - |
| District 2 | 1 006 | 2.69 | 0.48 | 91 | 97 | 68.1 | 2.45 | 0.44 | 65 | - | 4.7 |
| Eros town | 72 | 2.63 | 0.50 | 7 | 6 | 55.0 | 1.33 | 0.30 | 9 | - | - |
| District 3 | 909 | 2.61 | 0.46 | 65 | 107 | 66.7 | 2.38 | 0.51 | 35 | 2 | 16.3 |
| Chatham town | 267 | 2.39 | 0.42 | 18 | 34 | 76.3 | 2.36 | 0.49 | 28 | 2 | 30.4 |
| District 4 | 658 | 2.67 | 0.48 | 36 | 88 | 78.7 | 2.74 | 0.55 | 32 | 9 | 1.9 |
| East Hodge village | 136 | 2.51 | 0.45 | 2 | 34 | 94.4 | 2.98 | 0.68 | 11 | - | 4.7 |
| Jonesboro town (part) | - | - | (X) | - | - | (X) | - | (X) | - | - | (X) |
| District 5 | 868 | 2.58 | 0.44 | 5 | 154 | 89.9 | 2.13 | 0.51 | 177 | - | 21.3 |
| Jonesboro town (part) | 868 | 2.58 | 0.44 | 5 | 154 | 89.9 | 2.13 | 0.51 | 177 | - | 21.3 |
| District 6 | 852 | 2.45 | 0.43 | 94 | 190 | 84.4 | 1.82 | 0.39 | 80 | 16 | 4.2 |
| Jonesboro town (part) | 384 | 2.54 | 0.46 | 49 | 87 | 94.0 | 1.67 | 0.37 | 59 | 8 | 6.9 |
| District 7 | 884 | 2.10 | 0.37 | 53 | 182 | 86.8 | 2.36 | 0.47 | 116 | 22 | 1.7 |
| Hodge village | 240 | 2.03 | 0.35 | 6 | 57 | 100.0 | 2.00 | 0.39 | 40 | 2 | - |
| Jonesboro town (part) | 358 | 1.91 | 0.33 | 24 | 86 | 90.5 | 2.34 | 0.44 | 39 | 20 | - |
| North Hodge village | 174 | 2.59 | 0.48 | 19 | 19 | 67.9 | 2.79 | 0.62 | 20 | - | 8.1 |
| Jefferson Parish | 176 234 | 2.74 | 0.44 | 7 962 | 20 105 | 94.6 | 2.25 | 0.58 | 24 047 | 873 | 46.8 |
| District 1 | 29 761 | 2.79 | 0.44 | 1 474 | 2 930 | 96.9 | 2.42 | 0.61 | 4 285 | 172 | 43.0 |
| Gretna city | 6 922 | 2.35 | 0.41 | 304 | 1 155 | 94.7 | 2.45 | 0.65 | 1 111 | 81 | 30.7 |
| Harvey CDP (part) | 4 563 | 2.79 | 0.46 | 285 | 514 | 96.2 | 2.37 | 0.56 | 208 | 23 | 13.1 |
| Marrero CDP (part) | 1 659 | 2.39 | 0.45 | 63 | 306 | 96.0 | 1.52 | 0.56 | 184 | 22 | 59.8 |
| Terrytown CDP | 9 355 | 2.81 | 0.44 | 358 | 847 | 96.9 | 2.60 | 0.63 | 1 648 | 46 | 49.7 |
| Timberlane CDP | 4 019 | 2.97 | 0.44 | 197 | 108 | 99.1 | 2.35 | 0.53 | 482 | - | 59.7 |
| District 2 | 29 611 | 2.85 | 0.50 | 1 664 | 4 198 | 95.0 | 2.31 | 0.57 | 2 572 | 226 | 23.7 |
| Avondale CDP | 1 726 | 3.17 | 0.55 | 72 | 384 | 97.8 | 3.06 | 0.59 | 65 | 7 | 5.4 |
| Bridge City CDP (part) | 1 366 | 2.70 | 0.50 | 21 | 294 | 93.3 | 2.59 | 0.62 | 144 | 15 | 16.9 |
| Elmwood CDP (part) | 136 | 2.81 | 0.49 | - | 10 | 100.0 | 1.46 | 0.49 | 62 | - | 43.0 |
| Estelle CDP | 5 020 | 3.13 | 0.53 | 427 | 329 | 96.9 | 3.79 | 0.88 | 122 | 7 | 5.6 |
| Harvey CDP (part) | - | - | (X) | - | - | (X) | - | (X) | - | - | (X) |
| Jean Lafitte town (part) | 720 | 3.06 | 0.58 | 73 | 79 | 65.2 | 2.28 | 0.49 | 33 | - | 4.7 |
| Jefferson CDP (part) | 4 959 | 2.22 | 0.40 | 166 | 830 | 92.7 | 1.96 | 0.52 | 807 | 47 | 37.5 |
| Lafitte CDP (part) | 91 | 3.29 | 0.60 | - | 5 | 100.0 | 1.33 | 0.32 | 3 | - | - |
| Marrero CDP (part) | 6 193 | 2.91 | 0.51 | 349 | 975 | 98.3 | 2.36 | 0.58 | 438 | 93 | 21.0 |
| Metairie CDP (part) | 2 738 | 2.45 | 0.44 | 110 | 581 | 95.2 | 1.85 | 0.45 | 361 | 35 | 14.0 |
| Westwego city (part) | 3 937 | 2.68 | 0.51 | 210 | 618 | 92.8 | 2.38 | 0.64 | 496 | 22 | 25.9 |
| Woodmere CDP (part) | 973 | 3.34 | 0.52 | 78 | 20 | 98.5 | 3.88 | 0.50 | 10 | - | 19.2 |
| District 3 | 22 895 | 3.14 | 0.54 | 904 | 2 555 | 90.9 | 3.06 | 0.74 | 3 139 | 156 | 29.1 |
| Barataria CDP | 504 | 2.78 | 0.56 | 27 | 107 | 85.3 | 2.63 | 0.60 | 31 | - | 21.4 |
| Bridge City CDP (part) | 1 473 | 3.01 | 0.59 | 77 | 17 | 56.0 | 3.01 | 0.73 | 190 | - | 70.6 |
| Grand Isle town | 622 | 2.33 | 0.46 | 26 | 110 | 78.8 | 2.95 | 0.68 | 34 | 4 | 3.9 |
| Harvey CDP (part) | 3 343 | 3.06 | 0.55 | 18 | 323 | 93.7 | 2.81 | 0.77 | 1 102 | 18 | 47.3 |
| Jean Lafitte town (part) | - | - | (X) | - | - | (X) | - | (X) | - | - | (X) |
| Kenner city (part) | 4 313 | 2.81 | 0.51 | 102 | 307 | 81.5 | 3.24 | 0.75 | 796 | 40 | 18.4 |
| Lafitte CDP (part) | 479 | 2.93 | 0.53 | 23 | 36 | 64.6 | 2.64 | 0.52 | 22 | - | - |
| Marrero CDP (part) | 4 567 | 3.35 | 0.58 | 180 | 727 | 98.5 | 3.12 | 0.71 | 416 | 54 | 29.3 |
| Metairie CDP (part) | 912 | 3.05 | 0.52 | 19 | 329 | 90.2 | 2.73 | 0.63 | 81 | 32 | 12.8 |
| River Ridge CDP (part) | 486 | 2.52 | 0.41 | 7 | 91 | 77.3 | 3.11 | 0.84 | 59 | 8 | 25.3 |
| Waggaman CDP | 3 000 | 3.09 | 0.53 | 194 | 457 | 99.5 | 3.38 | 0.68 | 119 | - | 2.3 |
| Westwego city (part) | 276 | 2.85 | 0.44 | - | 36 | 100.0 | 2.89 | 0.83 | 50 | - | - |
| Woodmere CDP (part) | 2 759 | 3.61 | 0.54 | 191 | 8 | 99.2 | 3.22 | 0.74 | 213 | - | 2.2 |
| District 4 | 29 125 | 2.74 | 0.40 | 1 336 | 2 265 | 96.1 | 2.09 | 0.56 | 4 030 | 66 | 57.5 |
| Kenner city (part) | 12 438 | 2.97 | 0.43 | 551 | 290 | 95.2 | 2.02 | 0.56 | 2 160 | 7 | 61.4 |
| Metairie CDP (part) | 16 687 | 2.59 | 0.38 | 785 | 1 975 | 96.7 | 2.16 | 0.57 | 1 870 | 59 | 53.9 |
| District 5 | 29 965 | 2.63 | 0.43 | 1 330 | 4 239 | 96.6 | 2.06 | 0.53 | 3 348 | 113 | 50.8 |
| Elmwood CDP (part) | 2 528 | 2.06 | 0.40 | 86 | 65 | 60.2 | 1.54 | 0.45 | 1 051 | 12 | 92.2 |
| Harahan city | 3 989 | 2.57 | 0.41 | 130 | 839 | 97.6 | 1.87 | 0.43 | 318 | 7 | 22.5 |
| Jefferson CDP (part) | 467 | 2.46 | 0.42 | 20 | 46 | 96.2 | 1.69 | 0.50 | 112 | 13 | 69.8 |
| Kenner city (part) | 8 901 | 2.79 | 0.48 | 380 | 651 | 95.9 | 2.48 | 0.63 | 890 | 19 | 39.2 |
| Metairie CDP (part) | 8 395 | 2.59 | 0.44 | 414 | 1 780 | 97.7 | 2.54 | 0.55 | 415 | 57 | 11.9 |
| River Ridge CDP (part) | 5 562 | 2.60 | 0.39 | 300 | 815 | 98.8 | 1.74 | 0.49 | 562 | 5 | 65.7 |
| District 6 | 34 877 | 2.37 | 0.37 | 1 254 | 3 918 | 90.5 | 1.83 | 0.50 | 6 673 | 140 | 62.2 |
| Metairie CDP (part) | 34 877 | 2.37 | 0.37 | 1 254 | 3 918 | 90.5 | 1.83 | 0.50 | 6 673 | 140 | 62.2 |
| Jefferson Davis Parish | 11 480 | 2.79 | 0.49 | 663 | 1 651 | 82.3 | 2.43 | 0.52 | 1 067 | 153 | 6.8 |
| District 1 | 404 | 2.43 | 0.42 | 14 | 95 | 82.5 | 2.03 | 0.37 | 23 | 18 | - |
| Lake Arthur town (part) | 267 | 2.40 | 0.41 | 8 | 79 | 84.7 | 1.92 | 0.34 | 14 | 18 | - |
| District 2 | 1 348 | 2.89 | 0.52 | 102 | 172 | 75.8 | 2.13 | 0.54 | 151 | 22 | 7.8 |
| Lake Arthur town (part) | 914 | 2.74 | 0.51 | 75 | 121 | 77.0 | 2.13 | 0.53 | 143 | 22 | 8.7 |
| District 3 | 166 | 3.68 | 0.65 | 6 | 16 | 90.0 | 2.31 | 0.40 | - | - | - |
| Jennings city (part) | 84 | 4.15 | 0.78 | - | - | 100.0 | 2.91 | 0.48 | - | - | - |
| District 4 | 1 044 | 2.71 | 0.52 | 62 | 179 | 83.6 | 2.55 | 0.62 | 102 | 11 | 1.7 |
| Jennings city (part) | 987 | 2.66 | 0.51 | 62 | 164 | 84.0 | 2.53 | 0.64 | 102 | - | 1.8 |
| District 5 | 736 | 2.84 | 0.50 | 40 | 73 | 84.2 | 1.77 | 0.41 | 86 | - | 22.0 |
| Jennings city (part) | 736 | 2.84 | 0.50 | 40 | 73 | 84.2 | 1.77 | 0.41 | 86 | - | 22.0 |
| District 6 | 948 | 2.87 | 0.47 | 22 | 114 | 84.1 | 2.35 | 0.49 | 153 | 23 | 1.5 |
| Jennings city (part) | 948 | 2.87 | 0.47 | 22 | 114 | 84.1 | 2.35 | 0.49 | 153 | 23 | 1.5 |
| District 7 | 1 353 | 2.63 | 0.43 | 21 | 222 | 97.2 | 2.67 | 0.53 | 185 | 20 | 15.4 |
| Jennings city (part) | 1 353 | 2.63 | 0.43 | 21 | 222 | 97.2 | 2.67 | 0.53 | 185 | 20 | 15.4 |
| District 8 | 949 | 3.07 | 0.51 | 69 | 123 | 82.9 | 2.67 | 0.53 | 42 | - | - |
| Jennings city (part) | - | - | (X) | - | - | (X) | - | (X) | - | - | (X) |
| District 9 | 854 | 2.64 | 0.47 | 67 | 149 | 83.7 | 3.10 | 0.61 | 78 | 4 | - |
| Elton town | 479 | 2.54 | 0.46 | 34 | 105 | 85.6 | 2.74 | 0.59 | 36 | 4 | - |
| District 10 | 948 | 2.75 | 0.49 | 98 | 63 | 70.3 | 2.36 | 0.46 | 43 | 15 | - |
| Fenton village | 148 | 2.68 | 0.45 | 7 | 10 | 86.0 | 2.47 | 0.55 | 21 | 4 | - |
| District 11 | 1 080 | 2.57 | 0.44 | 39 | 202 | 85.8 | 2.63 | 0.52 | 112 | 8 | 4.5 |
| Welsh town (part) | 1 080 | 2.57 | 0.44 | 39 | 202 | 85.8 | 2.63 | 0.52 | 112 | 8 | 4.5 |

Table 23. **Owner and Renter Household Characteristics: 2000**—Con.

[Data based on a sample (except Tables 65-68). For information on confidentiality protection, coverage, sampling error, and nonsampling error, see Appendix G.
For location of definitions, see "How to Use This Census Report"]

| State<br>Parish<br>Parish Subdivision<br>Place | Occupied housing units | Owner-occupied housing units: Average household size | Owner-occupied: Occupants per room | Owner-occupied: Year householder moved into unit: 1999 to March 2000 | Owner-occupied: Year householder moved into unit: 1969 or earlier | Owner-occupied: Percent 1 unit, detached or attached | Renter-occupied housing units: Average household size | Renter-occupied: Occupants per room | Renter-occupied: Year householder moved into unit: 1999 to March 2000 | Renter-occupied: Year householder moved into unit: 1969 or earlier | Renter-occupied: Percent 5 or more units in structure |
|---|---|---|---|---|---|---|---|---|---|---|---|
| Jefferson Davis Parish—Con. | | | | | | | | | | | |
| District 12 | 609 | 3.10 | 0.52 | 46 | 81 | 83.9 | 2.31 | 0.49 | 64 | 16 | 22.2 |
| Welsh town (part) | 168 | 3.03 | 0.54 | 13 | 8 | 71.0 | 2.66 | 0.68 | 44 | 2 | 38.2 |
| District 13 | 1 041 | 2.76 | 0.49 | 77 | 162 | 75.0 | 2.49 | 0.51 | 28 | 16 | - |
| Lafayette Parish | 72 372 | 2.77 | 0.47 | 5 068 | 6 252 | 84.0 | 2.16 | 0.54 | 10 831 | 345 | 39.0 |
| District A | 9 806 | 2.86 | 0.50 | 597 | 919 | 83.9 | 2.32 | 0.58 | 1 138 | 57 | 35.7 |
| Carencro city (part) | 1 933 | 2.74 | 0.53 | 64 | 184 | 80.4 | 2.18 | 0.59 | 244 | 28 | 25.4 |
| Lafayette city (part) | 5 530 | 2.91 | 0.49 | 332 | 538 | 92.1 | 2.36 | 0.58 | 742 | 21 | 41.7 |
| District B | 15 006 | 2.91 | 0.54 | 1 404 | 917 | 67.0 | 2.27 | 0.53 | 1 568 | 44 | 18.4 |
| Carencro city (part) | 322 | 2.87 | 0.46 | - | 52 | 88.6 | 2.53 | 0.64 | 64 | - | 61.5 |
| Duson town (part) | 543 | 2.47 | 0.52 | 41 | 89 | 58.1 | 2.90 | 0.73 | 40 | 3 | - |
| Lafayette city (part) | 2 074 | 3.01 | 0.49 | 209 | 10 | 84.8 | 1.71 | 0.44 | 272 | - | 59.9 |
| Scott city | 2 822 | 2.85 | 0.53 | 323 | 173 | 73.2 | 2.38 | 0.52 | 279 | 8 | 16.4 |
| District C | 6 376 | 2.77 | 0.51 | 193 | 1 031 | 90.4 | 2.67 | 0.66 | 788 | 69 | 24.8 |
| Lafayette city (part) | 5 768 | 2.74 | 0.50 | 178 | 970 | 92.8 | 2.68 | 0.66 | 713 | 69 | 22.7 |
| District D | 6 223 | 2.30 | 0.38 | 273 | 898 | 95.2 | 2.09 | 0.53 | 1 209 | 106 | 26.3 |
| Lafayette city (part) | 6 223 | 2.30 | 0.38 | 273 | 898 | 95.2 | 2.09 | 0.53 | 1 209 | 106 | 26.3 |
| District E | 8 993 | 2.39 | 0.39 | 330 | 953 | 95.2 | 1.96 | 0.51 | 2 353 | 14 | 63.0 |
| Lafayette city (part) | 8 982 | 2.39 | 0.39 | 330 | 948 | 95.3 | 1.96 | 0.51 | 2 353 | 14 | 63.0 |
| District F | 10 356 | 2.77 | 0.39 | 722 | 894 | 97.7 | 1.93 | 0.47 | 1 311 | 19 | 58.1 |
| Lafayette city (part) | 9 440 | 2.72 | 0.38 | 592 | 869 | 98.2 | 1.90 | 0.47 | 1 208 | 19 | 60.8 |
| District G | 15 612 | 2.88 | 0.48 | 1 549 | 640 | 82.5 | 2.01 | 0.49 | 2 464 | 36 | 39.5 |
| Broussard town (part) | 2 269 | 2.74 | 0.49 | 267 | 156 | 82.0 | 2.31 | 0.51 | 304 | 18 | 28.7 |
| Lafayette city (part) | 5 480 | 2.90 | 0.45 | 433 | 56 | 90.5 | 1.77 | 0.46 | 1 509 | - | 58.8 |
| Youngsville town | 1 400 | 2.89 | 0.52 | 257 | 115 | 80.4 | 2.29 | 0.55 | 122 | - | 20.3 |
| Lafourche Parish | 32 057 | 2.84 | 0.50 | 1 825 | 5 108 | 80.6 | 2.46 | 0.59 | 2 596 | 330 | 12.9 |
| District 1 | 2 288 | 2.80 | 0.46 | 194 | 226 | 86.1 | 2.79 | 0.60 | 199 | 30 | 16.9 |
| District 2 | 2 254 | 2.25 | 0.40 | 68 | 494 | 94.5 | 2.17 | 0.56 | 328 | 73 | 21.6 |
| Thibodaux city (part) | 2 254 | 2.25 | 0.40 | 68 | 494 | 94.5 | 2.17 | 0.56 | 328 | 73 | 21.6 |
| District 3 | 1 906 | 2.99 | 0.54 | 67 | 187 | 77.5 | 2.37 | 0.64 | 407 | 32 | 24.2 |
| Thibodaux city (part) | 1 685 | 2.82 | 0.51 | 49 | 169 | 90.9 | 2.36 | 0.64 | 407 | 32 | 24.6 |
| District 4 | 2 186 | 2.88 | 0.47 | 139 | 256 | 84.2 | 1.94 | 0.47 | 153 | 20 | 18.3 |
| Thibodaux city (part) | 613 | 2.50 | 0.37 | 41 | 89 | 92.6 | 1.93 | 0.49 | 82 | 8 | 29.4 |
| District 5 | 2 220 | 2.96 | 0.49 | 148 | 148 | 78.7 | 2.41 | 0.55 | 139 | 27 | 12.4 |
| Thibodaux city (part) | 961 | 2.74 | 0.45 | 59 | 107 | 95.9 | 2.34 | 0.59 | 80 | 9 | 21.4 |
| District 6 | 2 345 | 2.73 | 0.51 | 190 | 442 | 70.9 | 2.76 | 0.63 | 60 | 19 | - |
| Chackbay CDP | 1 423 | 2.76 | 0.51 | 121 | 289 | 73.5 | 2.83 | 0.63 | 45 | 12 | - |
| District 7 | 2 185 | 2.68 | 0.49 | 140 | 400 | 79.3 | 2.77 | 0.58 | 125 | 20 | - |
| Des Allemands CDP (part) | 175 | 2.35 | 0.53 | 17 | 4 | 49.0 | 2.54 | 0.67 | 26 | - | - |
| Mathews CDP (part) | 14 | 2.71 | 0.46 | 6 | - | 100.0 | - | (X) | - | - | (X) |
| Raceland CDP (part) | 1 562 | 2.75 | 0.50 | 69 | 318 | 79.7 | 2.66 | 0.56 | 85 | 20 | - |
| District 8 | 2 088 | 2.91 | 0.49 | 102 | 322 | 88.1 | 2.71 | 0.61 | 180 | 9 | 11.6 |
| Raceland CDP (part) | 2 088 | 2.91 | 0.49 | 102 | 322 | 88.1 | 2.71 | 0.61 | 180 | 9 | 11.6 |
| District 9 | 2 188 | 2.81 | 0.48 | 117 | 393 | 81.1 | 2.62 | 0.61 | 211 | 14 | 8.6 |
| Lockport town (part) | 320 | 2.54 | 0.42 | 14 | 53 | 86.7 | 2.34 | 0.53 | 28 | 9 | 13.8 |
| Mathews CDP (part) | 702 | 2.67 | 0.47 | 34 | 133 | 80.6 | 2.54 | 0.70 | 68 | - | - |
| District 10 | 2 048 | 2.82 | 0.50 | 124 | 384 | 83.1 | 2.49 | 0.67 | 142 | 17 | 11.2 |
| Larose CDP (part) | 584 | 2.62 | 0.46 | 35 | 109 | 84.3 | 3.46 | 0.96 | 4 | - | - |
| Lockport town (part) | 691 | 2.73 | 0.50 | 42 | 141 | 76.1 | 2.37 | 0.61 | 96 | 4 | 19.1 |
| District 11 | 2 337 | 3.01 | 0.55 | 164 | 134 | 62.4 | 2.78 | 0.61 | 114 | 8 | - |
| District 12 | 1 922 | 3.01 | 0.54 | 116 | 343 | 79.2 | 2.70 | 0.64 | 89 | 28 | - |
| Cut Off CDP (part) | 298 | 3.02 | 0.56 | 15 | 73 | 80.8 | 1.26 | 0.32 | - | - | - |
| Larose CDP (part) | 1 592 | 3.02 | 0.54 | 101 | 270 | 78.5 | 2.93 | 0.69 | 89 | 28 | - |
| District 13 | 2 180 | 2.83 | 0.47 | 129 | 517 | 90.8 | 2.12 | 0.48 | 154 | 7 | 3.9 |
| Cut Off CDP (part) | 1 773 | 2.79 | 0.47 | 112 | 381 | 89.6 | 2.12 | 0.48 | 147 | 7 | 2.4 |
| Galliano CDP (part) | 100 | 2.91 | 0.46 | 6 | 30 | 100.0 | 2.86 | 0.77 | - | - | 42.9 |
| Larose CDP (part) | 284 | 2.73 | 0.46 | 11 | 100 | 93.4 | 1.46 | 0.42 | 7 | - | - |
| District 14 | 2 003 | 2.94 | 0.54 | 69 | 439 | 81.7 | 2.35 | 0.61 | 153 | 12 | 12.0 |
| Cut Off CDP (part) | - | - | (X) | - | - | (X) | - | (X) | - | - | (X) |
| Galliano CDP (part) | 1 777 | 2.97 | 0.55 | 49 | 381 | 81.6 | 2.25 | 0.58 | 129 | 12 | 13.6 |
| Golden Meadow town (part) | 6 | 3.00 | 0.43 | - | - | 100.0 | - | (X) | - | - | (X) |
| District 15 | 1 907 | 2.84 | 0.54 | 58 | 423 | 79.2 | 2.50 | 0.59 | 142 | 14 | 3.5 |
| Galliano CDP (part) | 703 | 2.85 | 0.53 | 32 | 169 | 81.3 | 1.99 | 0.44 | 31 | - | - |
| Golden Meadow town (part) | 810 | 2.66 | 0.48 | 21 | 201 | 87.3 | 2.41 | 0.59 | 67 | 8 | 6.3 |
| La Salle Parish | 5 291 | 2.47 | 0.43 | 388 | 697 | 71.9 | 2.80 | 0.60 | 353 | 56 | 5.4 |
| District 1 | 598 | 2.75 | 0.49 | 41 | 69 | 57.5 | 2.57 | 0.56 | 57 | 5 | 26.1 |
| Olla town (part) | 160 | 2.37 | 0.43 | 4 | 8 | 73.8 | 2.33 | 0.52 | 45 | - | 36.8 |
| District 2 | 547 | 2.58 | 0.43 | 34 | 69 | 81.8 | 2.28 | 0.48 | 28 | 7 | - |
| Olla town (part) | 431 | 2.51 | 0.43 | 23 | 64 | 86.8 | 2.28 | 0.48 | 28 | 7 | - |
| District 3 | 528 | 2.31 | 0.41 | 41 | 91 | 81.2 | 3.74 | 0.76 | 33 | 3 | - |
| Tullos town (part) | 176 | 2.31 | 0.42 | 8 | 30 | 70.7 | 3.59 | 0.72 | 11 | 1 | - |
| Urania town | 270 | 2.31 | 0.41 | 18 | 46 | 89.0 | 4.26 | 0.87 | 18 | 2 | - |
| District 4 | 445 | 2.40 | 0.40 | 32 | 57 | 81.5 | 2.49 | 0.58 | 55 | 5 | - |
| Jena town (part) | 140 | 2.16 | 0.36 | 8 | 16 | 70.6 | 2.67 | 0.60 | 35 | 5 | - |
| District 5 | 615 | 2.32 | 0.40 | 51 | 86 | 80.4 | 2.59 | 0.53 | 32 | - | 5.5 |
| Jena town (part) | 615 | 2.32 | 0.40 | 51 | 86 | 80.4 | 2.59 | 0.53 | 32 | - | 5.5 |
| District 6 | 508 | 2.19 | 0.38 | 29 | 65 | 80.1 | 3.13 | 0.63 | 57 | 7 | 2.7 |
| Jena town (part) | 287 | 2.01 | 0.34 | 22 | 51 | 94.0 | 3.15 | 0.59 | 43 | 7 | 4.2 |
| Midway CDP (part) | 221 | 2.39 | 0.44 | 7 | 14 | 63.5 | 3.08 | 0.71 | 14 | - | - |
| District 7 | 513 | 2.66 | 0.47 | 39 | 68 | 64.7 | 3.09 | 0.73 | 17 | - | - |
| Jena town (part) | - | - | (X) | - | - | (X) | - | (X) | - | - | (X) |
| Midway CDP (part) | - | - | (X) | - | - | (X) | - | (X) | - | - | (X) |
| District 8 | 536 | 2.41 | 0.44 | 60 | 70 | 68.7 | 2.56 | 0.73 | 22 | - | - |
| Tullos town (part) | - | - | (X) | - | - | (X) | - | (X) | - | - | (X) |
| District 9 | 548 | 2.56 | 0.46 | 38 | 49 | 61.4 | 2.09 | 0.43 | 3 | 16 | - |
| District 10 | 453 | 2.45 | 0.44 | 23 | 73 | 60.7 | 3.12 | 0.67 | 49 | 13 | 3.2 |
| Jena town (part) | 64 | 1.82 | 0.24 | - | 8 | 100.0 | 3.10 | 0.75 | 14 | - | - |
| Midway CDP (part) | 306 | 2.44 | 0.47 | 18 | 28 | 48.8 | 3.29 | 0.64 | 35 | 13 | 5.3 |
| Lincoln Parish | 15 235 | 2.57 | 0.43 | 820 | 1 449 | 81.4 | 2.25 | 0.54 | 2 926 | 80 | 20.5 |
| District 1-A | 1 838 | 2.48 | 0.40 | 121 | 113 | 90.8 | 1.93 | 0.52 | 564 | - | 26.3 |
| Ruston city (part) | 1 608 | 2.54 | 0.41 | 88 | 104 | 97.7 | 1.89 | 0.51 | 539 | - | 28.5 |
| District 1-B | 1 378 | 2.68 | 0.38 | 85 | 122 | 93.1 | 2.22 | 0.51 | 114 | - | 7.7 |
| Ruston city (part) | 1 171 | 2.65 | 0.37 | 64 | 103 | 99.4 | 2.30 | 0.52 | 89 | - | 8.8 |

Table 23. **Owner and Renter Household Characteristics: 2000**—Con.

[Data based on a sample (except Tables 65-68). For information on confidentiality protection, coverage, sampling error, and nonsampling error, see Appendix G.
For location of definitions, see "How to Use This Census Report"]

| State<br>Parish<br>Parish Subdivision<br>Place | Occupied housing units | Owner-occupied housing units: Average household size | Occupants per room | Year householder moved into unit: 1999 to March 2000 | 1969 or earlier | Percent 1 unit, detached or attached | Renter-occupied housing units: Average household size | Occupants per room | Year householder moved into unit: 1999 to March 2000 | 1969 or earlier | Percent 5 or more units in structure |
|---|---|---|---|---|---|---|---|---|---|---|---|
| Lincoln Parish—Con. | | | | | | | | | | | |
| District 1-C | 1 675 | 2.53 | 0.42 | 95 | 124 | 88.4 | 2.05 | 0.51 | 563 | 19 | 26.5 |
| Ruston city (part) | 1 254 | 2.39 | 0.39 | 37 | 106 | 93.5 | 2.09 | 0.52 | 497 | 13 | 25.1 |
| District 1-D | 820 | 2.58 | 0.47 | 43 | 43 | 78.9 | 2.74 | 0.63 | 128 | 8 | 6.8 |
| Ruston city (part) | 625 | 2.49 | 0.43 | 24 | 43 | 94.8 | 2.92 | 0.65 | 77 | 8 | 8.4 |
| District 1-E | 1 456 | 2.60 | 0.46 | 46 | 136 | 84.7 | 2.35 | 0.59 | 363 | 7 | 24.0 |
| Ruston city (part) | 1 228 | 2.51 | 0.45 | 42 | 126 | 91.4 | 2.16 | 0.56 | 319 | 7 | 27.2 |
| District 1-F | 1 390 | 2.45 | 0.44 | 29 | 129 | 76.2 | 2.18 | 0.54 | 362 | - | 31.1 |
| Ruston city (part) | 899 | 2.60 | 0.48 | 16 | 110 | 93.5 | 2.11 | 0.54 | 294 | - | 39.9 |
| District 1-G | 832 | 2.29 | 0.37 | 54 | 127 | 99.0 | 2.26 | 0.52 | 184 | - | 8.0 |
| Ruston city (part) | 832 | 2.29 | 0.37 | 54 | 127 | 99.0 | 2.26 | 0.52 | 184 | - | 8.0 |
| District 2-A | 730 | 2.45 | 0.40 | 32 | 124 | 86.2 | 2.23 | 0.51 | 131 | - | 4.0 |
| Grambling town (part) | 486 | 2.39 | 0.39 | 12 | 101 | 94.6 | 2.16 | 0.50 | 94 | - | 4.9 |
| District 2-B | 842 | 2.42 | 0.36 | 10 | 93 | 96.1 | 2.36 | 0.55 | 293 | - | 37.0 |
| Grambling town (part) | 689 | 2.32 | 0.34 | 10 | 87 | 97.8 | 2.27 | 0.53 | 211 | - | 35.1 |
| Ruston city (part) | 52 | - | (X) | - | - | (X) | 3.02 | 0.67 | 52 | - | 100.0 |
| District 3 | 1 414 | 2.73 | 0.45 | 126 | 136 | 72.4 | 2.56 | 0.52 | 105 | 10 | 3.8 |
| Simsboro village | 275 | 2.63 | 0.49 | 15 | 24 | 69.6 | 2.34 | 0.50 | 47 | 2 | 9.6 |
| Vienna town | 160 | 2.98 | 0.42 | 7 | 6 | 83.6 | 1.79 | 0.38 | 12 | 2 | - |
| District 4 | 1 361 | 2.60 | 0.46 | 86 | 161 | 68.6 | 2.56 | 0.56 | 63 | 34 | 10.3 |
| Dubach town | 339 | 2.12 | 0.39 | 7 | 67 | 79.6 | 2.73 | 0.69 | 40 | - | 26.6 |
| District 5 | 1 499 | 2.62 | 0.44 | 93 | 141 | 71.2 | 2.43 | 0.47 | 56 | 2 | 0.9 |
| Choudrant village | 241 | 2.65 | 0.48 | 12 | 35 | 67.6 | 2.08 | 0.43 | 25 | 2 | 3.2 |
| Downsville village (part) | 17 | 3.36 | 0.66 | - | - | 100.0 | 2.67 | 0.57 | 4 | - | - |
| Ruston city (part) | - | - | (X) | - | - | (X) | - | (X) | - | - | (X) |
| Livingston Parish | 32 630 | 2.82 | 0.50 | 3 458 | 2 284 | 70.1 | 2.68 | 0.59 | 2 427 | 65 | 8.5 |
| District 1 | 3 019 | 2.79 | 0.50 | 260 | 215 | 65.5 | 2.92 | 0.66 | 208 | - | 11.6 |
| Livingston town (part) | 528 | 2.58 | 0.44 | 24 | 57 | 85.3 | 2.47 | 0.56 | 67 | - | 28.4 |
| Walker town (part) | 40 | 2.79 | 0.56 | - | - | 52.6 | 1.52 | 0.38 | - | - | 47.6 |
| District 2 | 4 405 | 3.01 | 0.52 | 481 | 202 | 74.5 | 2.79 | 0.69 | 179 | - | 8.1 |
| District 3 | 4 026 | 2.81 | 0.50 | 512 | 195 | 65.5 | 2.54 | 0.58 | 295 | 10 | 16.6 |
| Denham Springs city (part) | - | - | (X) | - | - | (X) | - | (X) | - | - | (X) |
| District 4 | 3 303 | 2.65 | 0.45 | 324 | 359 | 97.3 | 2.51 | 0.52 | 361 | 26 | 15.5 |
| Denham Springs city (part) | 3 303 | 2.65 | 0.45 | 324 | 359 | 97.3 | 2.51 | 0.52 | 361 | 26 | 15.5 |
| District 5 | 3 733 | 2.89 | 0.50 | 386 | 168 | 71.3 | 3.03 | 0.65 | 252 | - | 2.8 |
| Denham Springs city (part) | - | - | (X) | - | - | (X) | - | (X) | - | - | (X) |
| District 6 | 3 817 | 2.80 | 0.51 | 440 | 189 | 58.5 | 2.70 | 0.61 | 282 | 5 | 1.1 |
| Denham Springs city (part) | - | - | (X) | - | - | (X) | - | (X) | - | - | (X) |
| French Settlement village | 351 | 2.70 | 0.49 | 43 | 33 | 71.8 | 2.02 | 0.46 | 14 | - | - |
| Livingston town (part) | - | - | (X) | - | - | (X) | - | (X) | - | - | (X) |
| Port Vincent village | 195 | 2.39 | 0.45 | 11 | 35 | 78.1 | 2.00 | 0.47 | 3 | 2 | - |
| Walker town (part) | 9 | 1.89 | 0.31 | - | - | 100.0 | - | (X) | - | - | (X) |
| District 7 | 3 901 | 2.96 | 0.52 | 392 | 217 | 69.2 | 2.42 | 0.54 | 436 | 8 | 3.9 |
| Denham Springs city (part) | - | - | (X) | - | - | (X) | - | (X) | - | - | (X) |
| Walker town (part) | 1 809 | 2.99 | 0.52 | 207 | 125 | 77.0 | 2.13 | 0.48 | 255 | 8 | 6.9 |
| District 8 | 3 108 | 2.48 | 0.46 | 306 | 356 | 70.5 | 3.10 | 0.68 | 105 | 16 | 3.4 |
| Killian village | 412 | 2.66 | 0.47 | 49 | 23 | 82.0 | 2.82 | 0.62 | 7 | 4 | - |
| Springfield town | 169 | 2.42 | 0.43 | 18 | 36 | 88.6 | 3.28 | 0.73 | 9 | 1 | 13.8 |
| District 9 | 3 318 | 2.84 | 0.52 | 357 | 383 | 62.5 | 2.58 | 0.58 | 309 | - | 5.7 |
| Albany village | 378 | 2.61 | 0.49 | 23 | 50 | 78.6 | 1.79 | 0.47 | 64 | - | 20.8 |
| Madison Parish | 4 469 | 2.52 | 0.43 | 188 | 546 | 85.3 | 3.12 | 0.68 | 449 | 85 | 20.0 |
| District 1 | 590 | 2.47 | 0.42 | 33 | 58 | 64.2 | 3.16 | 0.64 | 49 | 25 | 2.9 |
| Delta village | 100 | 2.14 | 0.44 | 6 | 6 | 31.2 | 1.87 | 0.41 | 11 | 2 | - |
| Mound village | 6 | 3.67 | 0.37 | - | - | 100.0 | - | (X) | - | - | (X) |
| Richmond village (part) | 3 | 2.33 | 0.23 | - | - | 100.0 | - | (X) | - | - | (X) |
| Tallulah city (part) | - | - | (X) | - | - | (X) | - | (X) | - | - | (X) |
| District 2 | 546 | 2.41 | 0.43 | 42 | 63 | 74.6 | 3.48 | 0.68 | 40 | 6 | 26.9 |
| Richmond village (part) | 25 | 1.79 | 0.32 | 2 | 4 | 35.7 | 3.45 | 0.78 | 9 | - | - |
| Tallulah city (part) | 124 | 3.45 | 0.66 | 6 | 5 | 84.2 | 3.41 | 0.77 | 25 | - | 50.0 |
| District 3 | 471 | 3.03 | 0.53 | 39 | 31 | 79.0 | 3.06 | 0.59 | 59 | 7 | 50.3 |
| Tallulah city (part) | 214 | 3.95 | 0.72 | - | 12 | 100.0 | 3.39 | 0.68 | 40 | - | 67.6 |
| District 4 | 479 | 2.43 | 0.42 | - | 120 | 95.7 | 3.66 | 0.81 | 13 | 14 | - |
| Tallulah city (part) | 479 | 2.43 | 0.42 | - | 120 | 95.7 | 3.66 | 0.81 | 13 | 14 | - |
| District 5 | 526 | 2.79 | 0.48 | 6 | 52 | 97.8 | 3.97 | 0.87 | 27 | - | 40.2 |
| Tallulah city (part) | 526 | 2.79 | 0.48 | 6 | 52 | 97.8 | 3.97 | 0.87 | 27 | - | 40.2 |
| District 6 | 509 | 2.67 | 0.42 | - | 50 | 82.5 | 3.01 | 0.74 | 93 | 20 | 10.9 |
| Tallulah city (part) | 509 | 2.67 | 0.42 | - | 50 | 82.5 | 3.01 | 0.74 | 93 | 20 | 10.9 |
| District 7 | 718 | 2.44 | 0.39 | 32 | 102 | 94.1 | 2.26 | 0.54 | 104 | - | 20.2 |
| Tallulah city (part) | 718 | 2.44 | 0.39 | 32 | 102 | 94.1 | 2.26 | 0.54 | 104 | - | 20.2 |
| District 8 | 630 | 2.29 | 0.39 | 36 | 70 | 95.3 | 2.62 | 0.59 | 64 | 13 | - |
| Richmond village (part) | 162 | 2.61 | 0.44 | 14 | 15 | 90.1 | 2.50 | 0.55 | 14 | - | - |
| Tallulah city (part) | 468 | 2.14 | 0.36 | 22 | 55 | 97.7 | 2.64 | 0.59 | 50 | 13 | - |
| Morehouse Parish | 11 382 | 2.61 | 0.45 | 628 | 1 511 | 84.5 | 2.73 | 0.58 | 1 145 | 175 | 10.8 |
| District 1 | 1 806 | 2.67 | 0.47 | 186 | 193 | 75.8 | 3.11 | 0.63 | 125 | 27 | 2.8 |
| Bonita village | 124 | 2.32 | 0.42 | 7 | 18 | 82.8 | 3.28 | 0.67 | 7 | 1 | - |
| District 2 | 1 431 | 2.56 | 0.45 | 77 | 177 | 75.2 | 2.77 | 0.61 | 104 | 28 | 21.1 |
| Collinston village (part) | 87 | 2.42 | 0.45 | 3 | 26 | 73.0 | 3.54 | 0.74 | 4 | 2 | - |
| Mer Rouge village | 273 | 2.62 | 0.42 | 7 | 31 | 93.6 | 2.31 | 0.62 | 40 | 3 | 73.0 |
| Oak Ridge village | 61 | 2.27 | 0.35 | - | 13 | 96.2 | 2.89 | 0.55 | 2 | - | - |
| District 3 | 1 773 | 2.54 | 0.42 | 70 | 247 | 85.1 | 2.47 | 0.57 | 157 | 10 | 15.7 |
| Bastrop city (part) | 14 | 1.40 | 0.14 | - | - | 100.0 | 2.56 | 0.51 | - | 9 | - |
| District 4 | 1 695 | 2.59 | 0.44 | 113 | 226 | 85.3 | 2.92 | 0.56 | 83 | 18 | 5.5 |
| Bastrop city (part) | 341 | 3.03 | 0.51 | 12 | 46 | 92.7 | 2.48 | 0.46 | 26 | - | - |
| Collinston village (part) | 50 | 2.94 | 0.52 | - | 2 | 75.0 | 2.38 | 0.55 | 10 | 5 | 44.1 |
| District 5 | 1 805 | 2.39 | 0.40 | 60 | 197 | 90.6 | 2.47 | 0.56 | 290 | 42 | 15.7 |
| Bastrop city (part) | 1 805 | 2.39 | 0.40 | 60 | 197 | 90.6 | 2.47 | 0.56 | 290 | 42 | 15.7 |
| District 6 | 1 451 | 2.70 | 0.47 | 56 | 320 | 92.6 | 2.74 | 0.56 | 224 | 25 | - |
| Bastrop city (part) | 1 451 | 2.70 | 0.47 | 56 | 320 | 92.6 | 2.74 | 0.56 | 224 | 25 | - |
| District 7 | 1 421 | 2.86 | 0.48 | 66 | 151 | 92.9 | 2.92 | 0.58 | 162 | 25 | 10.0 |
| Bastrop city (part) | 1 168 | 2.88 | 0.49 | 35 | 129 | 95.6 | 2.94 | 0.59 | 162 | 25 | 10.4 |
| Natchitoches Parish | 14 263 | 2.61 | 0.44 | 739 | 1 378 | 76.6 | 2.47 | 0.56 | 2 197 | 182 | 18.7 |
| District 1 | 1 429 | 2.64 | 0.40 | 72 | 159 | 86.4 | 2.10 | 0.48 | 272 | - | 17.3 |
| Natchitoches city (part) | 492 | 2.18 | 0.33 | 28 | 126 | 98.1 | 2.41 | 0.44 | 44 | - | - |

Table 23. **Owner and Renter Household Characteristics: 2000**—Con.

[Data based on a sample (except Tables 65-68). For information on confidentiality protection, coverage, sampling error, and nonsampling error, see Appendix G.
For location of definitions, see "How to Use This Census Report"]

| State<br>Parish<br>Parish Subdivision<br>Place | Occupied housing units | Owner-occupied housing units: Average household size | Owner-occupied: Occupants per room | Owner-occupied: Year householder moved into unit: 1999 to March 2000 | Owner-occupied: Year householder moved into unit: 1969 or earlier | Owner-occupied: Percent 1 unit, detached or attached | Renter-occupied housing units: Average household size | Renter-occupied: Occupants per room | Renter-occupied: Year householder moved into unit: 1999 to March 2000 | Renter-occupied: Year householder moved into unit: 1969 or earlier | Renter-occupied: Percent 5 or more units in structure |
|---|---|---|---|---|---|---|---|---|---|---|---|
| Natchitoches Parish—Con. | | | | | | | | | | | |
| District 2 | 1 162 | 2.83 | 0.47 | 53 | 151 | 89.6 | 2.60 | 0.61 | 225 | 23 | 8.6 |
| Natchitoches city (part) | 1 162 | 2.83 | 0.47 | 53 | 151 | 89.6 | 2.60 | 0.61 | 225 | 23 | 8.6 |
| District 3 | 1 163 | 2.64 | 0.44 | 18 | 82 | 97.7 | 2.69 | 0.58 | 391 | - | 17.9 |
| Natchitoches city (part) | 1 163 | 2.64 | 0.44 | 18 | 82 | 97.7 | 2.69 | 0.58 | 391 | - | 17.9 |
| District 4 | 823 | 2.67 | 0.41 | 54 | 57 | 79.8 | 3.57 | 0.81 | 93 | 9 | 22.2 |
| Natchitoches city (part) | 59 | 3.60 | 0.51 | - | - | 100.0 | 6.63 | 1.94 | 25 | - | 100.0 |
| District 5 | 1 707 | 2.60 | 0.42 | 63 | 99 | 80.9 | 2.30 | 0.54 | 481 | 19 | 24.5 |
| Natchitoches city (part) | 1 707 | 2.60 | 0.42 | 63 | 99 | 80.9 | 2.30 | 0.54 | 481 | 19 | 24.5 |
| District 6 | 1 422 | 2.59 | 0.41 | 76 | 111 | 98.4 | 1.81 | 0.44 | 191 | 9 | 54.5 |
| Natchitoches city (part) | 1 422 | 2.59 | 0.41 | 76 | 111 | 98.4 | 1.81 | 0.44 | 191 | 9 | 54.5 |
| District 7 | 1 306 | 2.52 | 0.46 | 96 | 168 | 66.4 | 2.31 | 0.50 | 75 | 22 | - |
| Ashland village | 115 | 2.41 | 0.43 | 3 | 26 | 76.9 | 2.25 | 0.41 | 5 | 5 | - |
| Clarence village (part) | 35 | 1.65 | 0.29 | 2 | 13 | 90.3 | 3.75 | 1.00 | 1 | - | - |
| Goldonna village | 164 | 2.78 | 0.51 | 27 | 27 | 70.1 | 3.17 | 0.62 | 7 | - | - |
| District 8 | 1 279 | 2.75 | 0.49 | 42 | 145 | 70.9 | 2.88 | 0.62 | 179 | 37 | 4.0 |
| Campti town | 392 | 2.68 | 0.50 | 18 | 50 | 67.3 | 2.91 | 0.62 | 77 | 14 | 4.1 |
| Clarence village (part) | 163 | 2.64 | 0.48 | 4 | 14 | 78.1 | 3.76 | 0.81 | 14 | - | 4.1 |
| Natchitoches city (part) | 26 | 3.17 | 0.63 | - | - | 100.0 | 2.10 | 0.45 | 14 | - | - |
| District 9 | 1 307 | 2.61 | 0.46 | 105 | 174 | 63.2 | 2.18 | 0.45 | 57 | 13 | 1.2 |
| Powhatan village | 53 | 2.69 | 0.48 | - | 8 | 84.4 | 1.95 | 0.46 | - | - | - |
| Robeline village | 86 | 2.14 | 0.37 | 6 | 7 | 61.9 | 2.30 | 0.58 | 13 | - | 13.0 |
| District 10 | 1 391 | 2.51 | 0.44 | 107 | 120 | 65.0 | 2.79 | 0.62 | 93 | 17 | 15.9 |
| Natchitoches city (part) | 49 | 3.12 | 0.47 | - | - | 69.2 | 1.17 | 0.39 | 12 | - | 100.0 |
| Provencal village | 264 | 2.55 | 0.49 | 28 | 30 | 52.6 | 2.53 | 0.55 | 18 | 5 | - |
| District 11 | 1 274 | 2.49 | 0.42 | 53 | 112 | 69.2 | 2.44 | 0.53 | 140 | 33 | 13.8 |
| Natchez village | 227 | 2.76 | 0.51 | 4 | 9 | 48.0 | 2.43 | 0.55 | 28 | 3 | 29.8 |
| Natchitoches city (part) | - | - | (X) | - | - | (X) | - | (X) | - | - | (X) |
| Orleans Parish | 188 251 | 2.64 | 0.42 | 6 558 | 16 817 | 88.5 | 2.34 | 0.59 | 32 208 | 3 494 | 32.7 |
| New Orleans city | 188 251 | 2.64 | 0.42 | 6 558 | 16 817 | 88.5 | 2.34 | 0.59 | 32 208 | 3 494 | 32.7 |
| Ouachita Parish | 55 216 | 2.71 | 0.45 | 3 572 | 5 429 | 83.8 | 2.33 | 0.55 | 7 994 | 344 | 26.5 |
| District A | 11 303 | 2.69 | 0.43 | 928 | 1 132 | 87.0 | 1.98 | 0.46 | 1 338 | 42 | 34.3 |
| Claiborne CDP | 3 819 | 2.81 | 0.46 | 329 | 262 | 85.9 | 1.90 | 0.45 | 410 | - | 26.9 |
| West Monroe city (part) | 3 646 | 2.18 | 0.35 | 153 | 608 | 92.0 | 2.00 | 0.46 | 643 | 14 | 45.5 |
| District B | 10 062 | 2.71 | 0.49 | 857 | 993 | 66.0 | 2.49 | 0.54 | 915 | 51 | 5.6 |
| Brownsville-Bawcomville CDP | 2 959 | 2.49 | 0.47 | 190 | 434 | 67.7 | 2.79 | 0.60 | 354 | 32 | 3.2 |
| West Monroe city (part) | 765 | 2.62 | 0.48 | 30 | 109 | 94.5 | 2.52 | 0.58 | 182 | 19 | 6.1 |
| District C | 10 098 | 2.57 | 0.38 | 660 | 996 | 96.2 | 1.87 | 0.45 | 2 084 | 59 | 42.0 |
| Monroe city (part) | 7 563 | 2.51 | 0.35 | 550 | 712 | 98.0 | 1.71 | 0.42 | 1 546 | 49 | 49.7 |
| Sterlington town (part) | 473 | 2.73 | 0.46 | 17 | 61 | 88.7 | 2.36 | 0.49 | 70 | 3 | 40.6 |
| West Monroe city (part) | 1 302 | 2.69 | 0.48 | 10 | 166 | 94.1 | 2.35 | 0.52 | 404 | 7 | 17.8 |
| District D | 7 540 | 2.76 | 0.50 | 214 | 915 | 83.7 | 2.52 | 0.61 | 1 200 | 107 | 20.9 |
| Monroe city (part) | 4 832 | 2.61 | 0.48 | 69 | 584 | 89.1 | 2.39 | 0.61 | 901 | 69 | 23.7 |
| Richwood town (part) | 478 | 2.99 | 0.52 | 17 | 66 | 83.3 | 3.12 | 0.68 | 63 | 5 | 34.1 |
| District E | 9 301 | 2.67 | 0.43 | 648 | 742 | 87.7 | 2.14 | 0.52 | 1 589 | 28 | 36.5 |
| Monroe city (part) | 1 267 | 2.65 | 0.41 | 61 | 147 | 100.0 | 1.80 | 0.47 | 381 | - | 43.3 |
| Sterlington town (part) | 8 | 3.63 | 0.52 | - | - | 100.0 | - | (X) | - | - | (X) |
| Swartz CDP | 1 551 | 2.96 | 0.50 | 160 | 99 | 80.2 | 2.04 | 0.46 | 130 | 8 | 31.1 |
| District F | 6 912 | 3.01 | 0.54 | 265 | 651 | 89.3 | 3.15 | 0.69 | 868 | 57 | 8.7 |
| Monroe city (part) | 5 770 | 3.14 | 0.56 | 193 | 480 | 94.9 | 3.18 | 0.70 | 812 | 57 | 9.2 |
| Richwood town (part) | 28 | 3.42 | 0.79 | 6 | 2 | 11.5 | 3.00 | 1.50 | 2 | - | - |
| Plaquemines Parish | 9 021 | 2.94 | 0.52 | 592 | 1 123 | 63.6 | 2.67 | 0.59 | 708 | 46 | 10.3 |
| District 1 | 915 | 2.91 | 0.52 | 53 | 188 | 58.6 | 2.82 | 0.66 | 24 | 22 | - |
| District 2 | 1 151 | 2.80 | 0.46 | 99 | 167 | 83.3 | 2.50 | 0.58 | 51 | - | 29.1 |
| Belle Chasse CDP (part) | 1 151 | 2.80 | 0.46 | 99 | 167 | 83.3 | 2.50 | 0.58 | 51 | - | 29.1 |
| District 3 | 1 277 | 2.90 | 0.42 | 75 | 154 | 97.3 | 2.54 | 0.57 | 123 | - | 2.6 |
| Belle Chasse CDP (part) | 1 277 | 2.90 | 0.42 | 75 | 154 | 97.3 | 2.54 | 0.57 | 123 | - | 2.6 |
| District 4 | 1 075 | 2.57 | 0.45 | 74 | 81 | 71.2 | 3.30 | 0.71 | 236 | - | 9.0 |
| Belle Chasse CDP (part) | 972 | 2.47 | 0.43 | 69 | 69 | 76.0 | 3.33 | 0.70 | 227 | - | 9.6 |
| District 5 | 1 162 | 3.14 | 0.55 | 95 | 136 | 63.3 | 2.70 | 0.57 | 48 | 4 | - |
| Port Sulphur CDP (part) | 305 | 3.43 | 0.63 | 11 | 70 | 66.7 | 1.82 | 0.38 | 13 | 4 | - |
| District 6 | 817 | 3.01 | 0.53 | 53 | 134 | 64.5 | 2.24 | 0.42 | 27 | 20 | 9.8 |
| Empire CDP (part) | 45 | 3.69 | 0.56 | - | 7 | 33.3 | 1.67 | 0.42 | 6 | - | - |
| Port Sulphur CDP (part) | 772 | 2.97 | 0.53 | 53 | 127 | 66.4 | 2.27 | 0.42 | 21 | 20 | 10.4 |
| District 7 | 1 007 | 2.79 | 0.54 | 50 | 149 | 50.2 | 2.20 | 0.54 | 97 | - | 16.4 |
| Buras-Triumph CDP (part) | 295 | 2.85 | 0.59 | 13 | 34 | 29.2 | 1.67 | 0.42 | 27 | - | - |
| Empire CDP (part) | 712 | 2.76 | 0.52 | 37 | 115 | 59.2 | 2.40 | 0.58 | 70 | - | 22.2 |
| District 8 | 870 | 3.23 | 0.64 | 69 | 53 | 42.5 | 2.28 | 0.52 | 77 | - | - |
| Boothville-Venice CDP (part) | - | - | (X) | - | - | (X) | - | (X) | - | - | (X) |
| Buras-Triumph CDP (part) | 870 | 3.23 | 0.64 | 69 | 53 | 42.5 | 2.28 | 0.52 | 77 | - | - |
| District 9 | 747 | 3.05 | 0.61 | 24 | 61 | 27.1 | 2.21 | 0.46 | 25 | - | 11.9 |
| Boothville-Venice CDP (part) | 728 | 3.07 | 0.60 | 24 | 61 | 28.0 | 2.21 | 0.46 | 25 | - | 11.9 |
| Buras-Triumph CDP (part) | - | - | (X) | - | - | (X) | - | (X) | - | - | (X) |
| Pointe Coupee Parish | 8 397 | 2.70 | 0.48 | 476 | 1 231 | 77.6 | 2.58 | 0.56 | 524 | 225 | 7.4 |
| District 1 | 614 | 2.90 | 0.53 | 26 | 45 | 61.8 | 2.64 | 0.57 | 15 | 20 | - |
| District 2 | 618 | 2.45 | 0.44 | 27 | 140 | 84.3 | 3.03 | 0.59 | 27 | 16 | - |
| Morganza village | 268 | 2.47 | 0.45 | 11 | 66 | 86.6 | 2.31 | 0.46 | 11 | 2 | - |
| District 3 | 606 | 2.86 | 0.53 | 14 | 62 | 76.8 | 2.78 | 0.61 | 39 | 19 | - |
| District 4 | 675 | 2.61 | 0.49 | 49 | 37 | 69.4 | 2.36 | 0.51 | 27 | 8 | 3.6 |
| District 5 | 1 155 | 2.52 | 0.41 | 82 | 240 | 76.1 | 2.38 | 0.50 | 99 | 20 | - |
| New Roads city (part) | 211 | 2.84 | 0.40 | - | 65 | 100.0 | 2.03 | 0.47 | 18 | 5 | - |
| District 6 | 791 | 2.80 | 0.51 | 62 | 76 | 77.3 | 2.20 | 0.49 | 25 | 7 | - |
| Livonia town (part) | - | - | (X) | - | - | (X) | - | (X) | - | - | (X) |
| District 7 | 356 | 2.17 | 0.37 | 14 | 118 | 88.0 | 2.13 | 0.45 | 56 | 29 | 7.0 |
| New Roads city (part) | 356 | 2.17 | 0.37 | 14 | 118 | 88.0 | 2.13 | 0.45 | 56 | 29 | 7.0 |
| District 8 | 454 | 2.97 | 0.51 | - | 73 | 83.6 | 3.53 | 0.64 | 33 | 25 | - |
| New Roads city (part) | 220 | 2.71 | 0.48 | - | 34 | 85.3 | 3.37 | 0.57 | 27 | 13 | - |
| District 9 | 658 | 2.37 | 0.37 | 24 | 63 | 92.9 | 2.00 | 0.53 | 75 | 12 | 46.6 |
| New Roads city (part) | 506 | 2.46 | 0.38 | 19 | 57 | 95.1 | 1.97 | 0.53 | 75 | - | 52.3 |
| District 10 | 821 | 2.83 | 0.52 | 46 | 122 | 72.3 | 2.58 | 0.53 | 53 | 6 | - |
| Livonia town (part) | 491 | 2.73 | 0.49 | 20 | 70 | 74.1 | 2.67 | 0.60 | 37 | - | - |
| District 11 | 726 | 2.67 | 0.49 | 33 | 101 | 72.5 | 2.81 | 0.59 | 24 | 20 | 2.0 |
| Fordoche town | 354 | 2.71 | 0.50 | 24 | 58 | 72.5 | 2.76 | 0.55 | 19 | 4 | - |

Table 23. **Owner and Renter Household Characteristics: 2000**—Con.

[Data based on a sample (except Tables 65-68). For information on confidentiality protection, coverage, sampling error, and nonsampling error, see Appendix G.
For location of definitions, see "How to Use This Census Report"]

| State<br>Parish<br>Parish Subdivision<br>Place | Occupied housing units | Owner-occupied housing units: Average household size | Occupants per room | Year householder moved into unit: 1999 to March 2000 | 1969 or earlier | Percent 1 unit, detached or attached | Renter-occupied housing units: Average household size | Occupants per room | Year householder moved into unit: 1999 to March 2000 | 1969 or earlier | Percent 5 or more units in structure |
|---|---|---|---|---|---|---|---|---|---|---|---|
| Pointe Coupee Parish—Con. | | | | | | | | | | | |
| District 11—Con. | | | | | | | | | | | |
| Livonia town (part) | - | - | (X) | - | - | (X) | - | (X) | - | - | (X) |
| District 12 | 923 | 2.99 | 0.52 | 99 | 154 | 87.1 | 2.66 | 0.64 | 51 | 43 | 2.8 |
| New Roads city (part) | 545 | 2.96 | 0.55 | 33 | 116 | 85.5 | 2.78 | 0.66 | 45 | 36 | 3.2 |
| Rapides Parish | 47 120 | 2.62 | 0.44 | 3 170 | 5 420 | 83.5 | 2.45 | 0.55 | 6 108 | 421 | 21.6 |
| District A | 5 403 | 2.58 | 0.44 | 440 | 575 | 78.4 | 2.56 | 0.54 | 572 | 17 | 16.3 |
| Ball town | 1 414 | 2.52 | 0.44 | 123 | 125 | 80.2 | 2.60 | 0.59 | 156 | 6 | 18.3 |
| Pineville city (part) | 123 | 1.72 | 0.26 | - | 28 | 100.0 | 2.67 | 0.54 | 9 | - | 34.2 |
| District B | 5 714 | 2.39 | 0.42 | 255 | 618 | 86.2 | 2.38 | 0.59 | 1 005 | 62 | 29.9 |
| Pineville city (part) | 4 325 | 2.21 | 0.39 | 135 | 504 | 89.9 | 2.37 | 0.59 | 916 | 48 | 31.8 |
| District C | 5 085 | 2.78 | 0.46 | 580 | 502 | 80.3 | 2.42 | 0.50 | 229 | 22 | 3.9 |
| Deville CDP | 335 | 2.80 | 0.49 | 31 | 34 | 80.3 | 0.72 | 0.16 | 12 | 13 | - |
| Pineville city (part) | 589 | 2.74 | 0.41 | 25 | 38 | 95.5 | 2.62 | 0.63 | 19 | - | - |
| District D | 4 226 | 2.70 | 0.47 | 90 | 505 | 90.2 | 2.69 | 0.61 | 954 | 32 | 16.5 |
| Alexandria city (part) | 4 179 | 2.70 | 0.47 | 74 | 505 | 91.5 | 2.70 | 0.61 | 954 | 32 | 16.6 |
| District E | 5 575 | 2.64 | 0.44 | 460 | 563 | 81.5 | 2.41 | 0.55 | 593 | 29 | 24.7 |
| Alexandria city (part) | 713 | 2.80 | 0.44 | 81 | 45 | 95.3 | 1.66 | 0.40 | 76 | - | 46.4 |
| Boyce town | 427 | 2.72 | 0.46 | 23 | 75 | 80.0 | 2.90 | 0.58 | 60 | 8 | 4.3 |
| Woodworth town (part) | 64 | 2.92 | 0.42 | 17 | - | 90.6 | - | (X) | - | - | (X) |
| District F | 4 602 | 2.66 | 0.43 | 163 | 672 | 88.4 | 2.51 | 0.55 | 605 | 137 | 16.6 |
| Alexandria city (part) | 4 185 | 2.69 | 0.43 | 145 | 629 | 92.4 | 2.51 | 0.56 | 575 | 126 | 17.1 |
| District G | 6 226 | 2.53 | 0.39 | 391 | 720 | 94.9 | 2.05 | 0.48 | 968 | 48 | 50.0 |
| Alexandria city (part) | 6 063 | 2.53 | 0.39 | 382 | 668 | 94.7 | 2.03 | 0.48 | 944 | 48 | 51.0 |
| District H | 5 786 | 2.72 | 0.47 | 507 | 860 | 72.7 | 2.65 | 0.53 | 310 | 63 | 5.8 |
| Cheneyville town | 271 | 2.64 | 0.43 | 15 | 39 | 91.8 | 2.91 | 0.59 | 14 | 4 | - |
| Forest Hill village | 168 | 2.82 | 0.51 | 11 | 37 | 71.3 | 2.72 | 0.54 | 18 | 3 | - |
| Glenmora town | 618 | 2.57 | 0.46 | 53 | 95 | 80.6 | 2.47 | 0.49 | 70 | - | 6.1 |
| Lecompte town | 524 | 2.67 | 0.44 | 15 | 74 | 87.1 | 2.54 | 0.53 | 47 | 17 | 9.6 |
| McNary village | 76 | 2.86 | 0.48 | 2 | 12 | 72.9 | 1.94 | 0.36 | 2 | - | - |
| Woodworth town (part) | 324 | 2.93 | 0.51 | 25 | 23 | 84.0 | 2.41 | 0.51 | 35 | 4 | 16.2 |
| District I | 4 503 | 2.49 | 0.41 | 284 | 405 | 88.3 | 2.44 | 0.52 | 872 | 11 | 9.0 |
| Alexandria city (part) | 2 716 | 2.55 | 0.40 | 192 | 311 | 97.7 | 2.14 | 0.46 | 552 | 11 | 9.3 |
| Red River Parish | 3 414 | 2.75 | 0.48 | 260 | 452 | 73.7 | 2.69 | 0.59 | 257 | 10 | 9.0 |
| District 1 | 470 | 2.86 | 0.51 | 39 | 84 | 72.8 | 1.53 | 0.38 | 33 | - | - |
| District 2 | 593 | 2.73 | 0.48 | 38 | 58 | 67.4 | 2.41 | 0.47 | 31 | 3 | - |
| Coushatta town (part) | - | - | (X) | - | - | (X) | - | (X) | - | - | (X) |
| Martin village | 222 | 2.62 | 0.46 | 13 | 24 | 66.5 | 2.59 | 0.50 | 13 | 2 | - |
| District 3 | 522 | 2.52 | 0.45 | 44 | 104 | 72.7 | 2.74 | 0.47 | 14 | - | 2.9 |
| Hall Summit village | 103 | 2.79 | 0.50 | 16 | 8 | 62.8 | 2.52 | 0.46 | 14 | - | 8.0 |
| District 4 | 329 | 2.99 | 0.55 | 35 | 30 | 64.3 | 2.42 | 0.46 | 26 | - | - |
| Coushatta town (part) | 24 | 1.79 | 0.30 | - | 6 | 100.0 | 2.50 | 0.46 | 2 | - | - |
| District 5 | 573 | 2.85 | 0.50 | 42 | 51 | 74.0 | 2.98 | 0.71 | 85 | - | 19.1 |
| Coushatta town (part) | 447 | 2.86 | 0.48 | 18 | 44 | 85.2 | 3.08 | 0.75 | 85 | - | 21.7 |
| District 6 | 412 | 2.80 | 0.50 | 12 | 55 | 70.8 | 4.15 | 0.96 | 23 | - | - |
| Coushatta town (part) | - | - | (X) | - | - | (X) | - | (X) | - | - | (X) |
| District 7 | 515 | 2.67 | 0.43 | 50 | 70 | 92.9 | 2.10 | 0.45 | 45 | 7 | 13.4 |
| Coushatta town (part) | 266 | 2.81 | 0.46 | 11 | 35 | 97.2 | 2.13 | 0.50 | 27 | 5 | 20.9 |
| Edgefield village | 83 | 2.35 | 0.39 | 2 | 22 | 100.0 | 1.24 | 0.20 | 9 | 2 | - |
| Richland Parish | 7 490 | 2.55 | 0.44 | 516 | 1 023 | 79.5 | 2.89 | 0.64 | 651 | 95 | 8.1 |
| District 1 | 963 | 2.38 | 0.41 | 40 | 121 | 85.4 | 2.67 | 0.56 | 101 | 3 | 5.3 |
| Delhi town (part) | 513 | 2.12 | 0.36 | 15 | 80 | 90.8 | 2.53 | 0.55 | 70 | 3 | 9.1 |
| District 2 | 884 | 2.51 | 0.44 | 26 | 100 | 65.7 | 3.32 | 0.71 | 74 | 10 | 11.7 |
| Delhi town (part) | 612 | 2.41 | 0.43 | 10 | 83 | 67.1 | 3.38 | 0.72 | 38 | 10 | - |
| District 3 | 755 | 2.62 | 0.46 | 83 | 89 | 80.7 | 3.14 | 0.77 | 88 | 6 | 1.9 |
| Rayville town (part) | 303 | 2.83 | 0.53 | 29 | 6 | 92.0 | 3.14 | 0.91 | 55 | - | 2.8 |
| District 4 | 779 | 2.42 | 0.41 | 49 | 120 | 76.9 | 3.09 | 0.58 | 59 | - | - |
| Rayville town (part) | 146 | 2.48 | 0.42 | 7 | 13 | 92.7 | 2.98 | 0.54 | 26 | - | - |
| District 5 | 971 | 2.55 | 0.41 | 121 | 131 | 92.8 | 2.60 | 0.62 | 84 | 12 | 19.5 |
| Rayville town (part) | 410 | 2.27 | 0.35 | 55 | 59 | 97.5 | 2.64 | 0.66 | 30 | 6 | 35.1 |
| District 6 | 678 | 2.66 | 0.48 | 26 | 109 | 94.8 | 2.62 | 0.64 | 81 | - | 14.4 |
| Rayville town (part) | 678 | 2.66 | 0.48 | 26 | 109 | 94.8 | 2.62 | 0.64 | 81 | - | 14.4 |
| District 7 | 775 | 2.70 | 0.47 | 77 | 137 | 74.6 | 3.18 | 0.64 | 38 | 29 | - |
| District 8 | 884 | 2.74 | 0.47 | 51 | 112 | 76.6 | 2.80 | 0.59 | 53 | 18 | 6.2 |
| District 9 | 801 | 2.43 | 0.43 | 43 | 104 | 71.4 | 2.61 | 0.54 | 73 | 17 | 1.2 |
| Mangham town | 244 | 2.28 | 0.42 | 13 | 46 | 86.7 | 2.61 | 0.60 | 33 | 2 | 3.1 |
| Sabine Parish | 9 221 | 2.50 | 0.46 | 713 | 1 036 | 59.8 | 2.48 | 0.55 | 685 | 86 | 12.3 |
| District 1 | 877 | 2.56 | 0.47 | 47 | 134 | 73.0 | 2.80 | 0.60 | 58 | 10 | 13.6 |
| Florien village (part) | 249 | 2.58 | 0.46 | 17 | 27 | 76.7 | 2.97 | 0.65 | 32 | 2 | 26.1 |
| District 2 | 1 262 | 2.34 | 0.45 | 147 | 97 | 50.3 | 2.80 | 0.62 | 47 | 20 | - |
| District 3 | 1 028 | 2.55 | 0.41 | 68 | 148 | 76.6 | 3.00 | 0.61 | 107 | 6 | 1.8 |
| Many town (part) | 322 | 2.41 | 0.37 | 16 | 75 | 98.2 | 2.61 | 0.57 | 51 | - | 4.2 |
| District 4 | 822 | 2.19 | 0.40 | 15 | 102 | 76.1 | 2.58 | 0.60 | 191 | 20 | 26.8 |
| Many town (part) | 757 | 2.20 | 0.40 | 15 | 102 | 78.1 | 2.54 | 0.57 | 173 | 20 | 16.7 |
| District 5 | 918 | 2.60 | 0.46 | 34 | 88 | 57.7 | 2.07 | 0.43 | 66 | 6 | 20.9 |
| Fisher village | 104 | 2.52 | 0.46 | - | 8 | 80.0 | 2.89 | 0.52 | 2 | - | - |
| Florien village (part) | 2 | 2.00 | 0.29 | - | - | 100.0 | - | (X) | - | - | (X) |
| Many town (part) | - | - | (X) | - | - | (X) | - | (X) | - | - | (X) |
| District 6 | 1 337 | 2.35 | 0.47 | 148 | 110 | 54.8 | 1.76 | 0.38 | 47 | - | 4.9 |
| District 7 | 1 121 | 2.60 | 0.48 | 111 | 133 | 50.9 | 1.94 | 0.40 | 32 | 11 | - |
| Converse village | 167 | 2.43 | 0.45 | 15 | 15 | 47.0 | 1.99 | 0.45 | 13 | 6 | - |
| Noble village | 93 | 3.12 | 0.63 | 4 | 7 | 42.2 | 1.70 | 0.43 | - | - | - |
| District 8 | 904 | 2.82 | 0.51 | 55 | 110 | 59.7 | 2.35 | 0.57 | 72 | 8 | 11.8 |
| Zwolle town | 638 | 2.86 | 0.52 | 31 | 68 | 60.2 | 2.36 | 0.57 | 72 | 5 | 11.5 |
| District 9 | 952 | 2.54 | 0.47 | 88 | 114 | 57.0 | 2.60 | 0.57 | 65 | 5 | 3.1 |
| Pleasant Hill village | 294 | 2.60 | 0.45 | 14 | 16 | 57.7 | 2.50 | 0.57 | 31 | 4 | 4.8 |
| St. Bernard Parish | 25 123 | 2.73 | 0.48 | 1 326 | 4 152 | 90.0 | 2.38 | 0.56 | 2 261 | 158 | 17.0 |
| District A | 5 167 | 2.43 | 0.41 | 265 | 1 511 | 95.7 | 2.07 | 0.49 | 480 | 38 | 13.7 |
| Arabi CDP | 3 489 | 2.35 | 0.41 | 141 | 1 253 | 96.7 | 2.04 | 0.47 | 287 | 38 | 13.6 |
| Chalmette CDP (part) | 1 678 | 2.60 | 0.43 | 124 | 258 | 93.6 | 2.14 | 0.53 | 193 | - | 13.8 |
| District B | 5 145 | 2.69 | 0.48 | 124 | 850 | 91.3 | 2.44 | 0.60 | 859 | 33 | 18.0 |
| Chalmette CDP (part) | 5 145 | 2.69 | 0.48 | 124 | 850 | 91.3 | 2.44 | 0.60 | 859 | 33 | 18.0 |

Table 23. **Owner and Renter Household Characteristics: 2000**—Con.

[Data based on a sample (except Tables 65-68). For information on confidentiality protection, coverage, sampling error, and nonsampling error, see Appendix G.
For location of definitions, see "How to Use This Census Report"]

| State<br>Parish<br>Parish Subdivision<br>Place | Occupied housing units | Owner-occupied housing units: Average household size | Owner-occupied: Occupants per room | Owner-occupied: Year householder moved into unit: 1999 to March 2000 | Owner-occupied: Year householder moved into unit: 1969 or earlier | Owner-occupied: Percent 1 unit, detached or attached | Renter-occupied housing units: Average household size | Renter-occupied: Occupants per room | Renter-occupied: Year householder moved into unit: 1999 to March 2000 | Renter-occupied: Year householder moved into unit: 1969 or earlier | Renter-occupied: Percent 5 or more units in structure |
|---|---|---|---|---|---|---|---|---|---|---|---|
| St. Bernard Parish—Con. | | | | | | | | | | | |
| District C | 4 872 | 2.62 | 0.44 | 219 | 904 | 93.0 | 2.39 | 0.51 | 276 | 39 | 13.2 |
| Chalmette CDP (part) | 4 872 | 2.62 | 0.44 | 219 | 904 | 93.0 | 2.39 | 0.51 | 276 | 39 | 13.2 |
| District D | 5 269 | 2.98 | 0.52 | 360 | 499 | 90.7 | 2.29 | 0.59 | 440 | 18 | 28.6 |
| Chalmette CDP (part) | 622 | 2.75 | 0.49 | 53 | 101 | 90.7 | 2.36 | 0.57 | 58 | - | 14.3 |
| Meraux CDP | 3 747 | 2.98 | 0.51 | 267 | 349 | 90.9 | 1.72 | 0.48 | 251 | 18 | 43.5 |
| Violet CDP (part) | 900 | 3.15 | 0.61 | 40 | 49 | 89.6 | 3.53 | 0.78 | 131 | - | 2.8 |
| District E | 4 670 | 2.93 | 0.55 | 358 | 388 | 79.5 | 2.83 | 0.61 | 206 | 30 | 4.6 |
| Poydras CDP | 1 335 | 2.75 | 0.53 | 87 | 57 | 73.8 | 2.69 | 0.59 | 81 | - | - |
| Violet CDP (part) | 1 834 | 3.05 | 0.54 | 129 | 184 | 95.2 | 3.16 | 0.64 | 80 | - | 5.9 |
| St. Charles Parish | 16 422 | 2.99 | 0.48 | 1 255 | 1 955 | 88.9 | 2.53 | 0.57 | 1 094 | 68 | 19.2 |
| District 1 | 2 195 | 3.02 | 0.50 | 196 | 315 | 87.3 | 2.72 | 0.60 | 151 | 16 | 17.2 |
| Boutte CDP (part) | 259 | 3.19 | 0.51 | - | 37 | 77.6 | 2.78 | 0.62 | 27 | - | 6.8 |
| Destrehan CDP (part) | 694 | 3.12 | 0.52 | 46 | 54 | 100.0 | 3.23 | 0.68 | 54 | - | 24.2 |
| Hahnville CDP | 982 | 2.81 | 0.46 | 118 | 174 | 87.3 | 2.42 | 0.58 | 50 | 7 | 21.5 |
| Killona CDP (part) | 249 | 3.33 | 0.62 | 32 | 50 | 57.7 | 2.77 | 0.51 | 20 | 9 | - |
| Luling CDP (part) | 11 | 4.00 | 0.40 | - | - | 100.0 | - | (X) | - | - | (X) |
| Taft CDP | - | - | (X) | - | - | (X) | - | (X) | - | - | (X) |
| District 2 | 2 435 | 2.96 | 0.45 | 195 | 385 | 95.5 | 2.69 | 0.56 | 91 | - | 11.6 |
| Ama CDP | 447 | 2.98 | 0.49 | 24 | 90 | 87.2 | 1.85 | 0.38 | - | - | - |
| Destrehan CDP (part) | 165 | 2.65 | 0.44 | 7 | 47 | 92.6 | 2.70 | 0.44 | 16 | - | - |
| Luling CDP (part) | 1 811 | 2.98 | 0.44 | 158 | 248 | 98.0 | 2.82 | 0.64 | 69 | - | 18.7 |
| St. Rose CDP (part) | 6 | 0.83 | 0.42 | 6 | - | - | - | (X) | - | - | (X) |
| District 3 | 2 526 | 3.13 | 0.45 | 246 | 12 | 94.4 | 2.37 | 0.49 | 156 | - | 16.1 |
| Destrehan CDP (part) | 2 526 | 3.13 | 0.45 | 246 | 12 | 94.4 | 2.37 | 0.49 | 156 | - | 16.1 |
| District 4 | 2 286 | 2.92 | 0.52 | 177 | 371 | 74.3 | 2.23 | 0.49 | 167 | 25 | 3.1 |
| Bayou Gauche CDP | 594 | 3.09 | 0.51 | 71 | 93 | 87.1 | 1.78 | 0.45 | 6 | - | - |
| Boutte CDP (part) | 354 | 3.03 | 0.55 | 19 | 30 | 66.8 | 2.32 | 0.51 | 66 | - | 6.0 |
| Des Allemands CDP (part) | 734 | 2.66 | 0.50 | 38 | 199 | 75.4 | 2.50 | 0.58 | 50 | 7 | 5.3 |
| Killona CDP (part) | - | - | (X) | - | - | (X) | - | (X) | - | - | (X) |
| Luling CDP (part) | - | - | (X) | - | - | (X) | - | (X) | - | - | (X) |
| Paradis CDP | 471 | 3.24 | 0.56 | 34 | 32 | 64.1 | 2.20 | 0.43 | 38 | 14 | - |
| District 5 | 2 303 | 2.96 | 0.51 | 120 | 186 | 89.7 | 2.60 | 0.66 | 191 | 13 | 51.7 |
| St. Rose CDP (part) | 2 289 | 2.96 | 0.51 | 120 | 178 | 89.6 | 2.60 | 0.66 | 191 | 13 | 51.7 |
| District 6 | 2 466 | 2.88 | 0.48 | 185 | 483 | 85.5 | 2.57 | 0.58 | 162 | 4 | 3.8 |
| Destrehan CDP (part) | 235 | 3.15 | 0.47 | 38 | - | 90.0 | 2.91 | 0.72 | 7 | - | - |
| Montz CDP | 371 | 2.93 | 0.47 | 15 | 34 | 74.5 | 3.78 | 0.85 | 6 | - | - |
| New Sarpy CDP | 549 | 3.10 | 0.54 | 55 | 100 | 77.5 | 2.29 | 0.55 | 19 | 4 | - |
| Norco CDP | 1 311 | 2.72 | 0.45 | 77 | 349 | 91.6 | 2.35 | 0.52 | 130 | - | 6.1 |
| District 7 | 2 211 | 3.03 | 0.46 | 136 | 203 | 94.0 | 2.44 | 0.56 | 176 | 10 | 12.6 |
| Boutte CDP (part) | 124 | 3.23 | 0.66 | 20 | 8 | 41.1 | 3.07 | 0.63 | 14 | - | - |
| Luling CDP (part) | 2 087 | 3.02 | 0.45 | 116 | 195 | 97.0 | 2.40 | 0.55 | 162 | 10 | 13.5 |
| St. Helena Parish | 3 873 | 2.77 | 0.49 | 424 | 501 | 61.2 | 2.28 | 0.51 | 219 | 33 | 10.5 |
| District 1 | 635 | 2.64 | 0.49 | 74 | 71 | 61.4 | 2.01 | 0.40 | 46 | 16 | - |
| District 2 | 586 | 2.69 | 0.48 | 53 | 49 | 61.4 | 2.02 | 0.48 | 73 | 2 | 31.4 |
| Greensburg town | 250 | 2.78 | 0.46 | 11 | 27 | 83.7 | 1.62 | 0.42 | 38 | - | 48.5 |
| District 3 | 726 | 2.78 | 0.49 | 87 | 84 | 51.4 | 2.27 | 0.56 | 46 | - | - |
| Montpelier village (part) | - | - | (X) | - | - | (X) | - | (X) | - | - | (X) |
| District 4 | 660 | 3.02 | 0.51 | 69 | 97 | 63.3 | 2.90 | 0.69 | 21 | 4 | - |
| District 5 | 610 | 2.88 | 0.50 | 75 | 93 | 64.3 | 1.73 | 0.34 | 25 | 11 | - |
| Montpelier village (part) | 94 | 2.43 | 0.45 | 7 | 18 | 68.6 | 1.42 | 0.31 | 8 | 3 | - |
| District 6 | 656 | 2.59 | 0.47 | 66 | 107 | 66.6 | 3.02 | 0.64 | 8 | - | 12.5 |
| St. James Parish | 6 992 | 3.00 | 0.50 | 386 | 1 497 | 77.4 | 2.95 | 0.66 | 166 | 72 | 5.0 |
| District 1 | 1 218 | 2.81 | 0.48 | 71 | 291 | 80.2 | 2.51 | 0.54 | 30 | 12 | 1.2 |
| Gramercy town | 1 096 | 2.85 | 0.50 | 63 | 258 | 78.2 | 2.52 | 0.54 | 30 | 7 | 1.2 |
| Lutcher town (part) | 72 | 1.86 | 0.31 | - | 33 | 100.0 | - | (X) | - | - | (X) |
| District 2 | 980 | 3.01 | 0.46 | 48 | 241 | 87.9 | 2.39 | 0.57 | 34 | 8 | 2.4 |
| Lutcher town (part) | 980 | 3.01 | 0.46 | 48 | 241 | 87.9 | 2.39 | 0.57 | 34 | 8 | 2.4 |
| District 3 | 1 082 | 2.99 | 0.49 | 56 | 232 | 77.7 | 3.42 | 0.74 | 52 | - | 10.7 |
| Lutcher town (part) | 204 | 3.18 | 0.62 | 8 | 57 | 59.2 | 4.46 | 0.97 | 21 | - | - |
| District 4 | 875 | 3.21 | 0.56 | 38 | 151 | 67.1 | 3.03 | 0.68 | 20 | 17 | 6.5 |
| District 5 | 820 | 3.20 | 0.53 | 32 | 145 | 62.0 | 3.96 | 0.80 | - | 9 | 11.7 |
| District 6 | 923 | 3.01 | 0.49 | 94 | 173 | 77.7 | 2.72 | 0.65 | 10 | 10 | - |
| North Vacherie CDP | 749 | 3.05 | 0.48 | 74 | 153 | 77.8 | 2.60 | 0.63 | 10 | - | - |
| South Vacherie CDP (part) | 139 | 2.60 | 0.54 | 14 | 20 | 75.2 | 3.80 | 0.83 | - | 10 | - |
| District 7 | 1 094 | 2.92 | 0.51 | 47 | 264 | 83.0 | 2.60 | 0.59 | 20 | 16 | - |
| South Vacherie CDP (part) | 1 094 | 2.92 | 0.51 | 47 | 264 | 83.0 | 2.60 | 0.59 | 20 | 16 | - |
| St. John the Baptist Parish | 14 283 | 3.04 | 0.51 | 1 033 | 1 678 | 88.6 | 2.72 | 0.60 | 948 | 145 | 11.6 |
| District 1 | 1 572 | 3.17 | 0.56 | 31 | 315 | 66.8 | 2.34 | 0.50 | 74 | 52 | 1.9 |
| Edgard CDP | 861 | 3.26 | 0.58 | - | 239 | 66.5 | 2.32 | 0.51 | 20 | 41 | 4.7 |
| Laplace CDP (part) | 441 | 3.10 | 0.56 | 3 | 43 | 64.4 | 2.20 | 0.43 | 39 | 11 | - |
| Wallace CDP | 172 | 3.30 | 0.51 | - | 33 | 67.5 | 3.38 | 0.79 | - | - | - |
| District 2 | 1 892 | 2.77 | 0.49 | 118 | 546 | 78.6 | 2.92 | 0.62 | 94 | 56 | 5.5 |
| Garyville CDP | 907 | 2.80 | 0.50 | 53 | 251 | 75.0 | 3.45 | 0.69 | 25 | 23 | 7.7 |
| Reserve CDP (part) | 985 | 2.74 | 0.49 | 65 | 295 | 81.9 | 2.37 | 0.53 | 69 | 33 | 3.2 |
| District 3 | 1 921 | 3.05 | 0.50 | 76 | 324 | 88.1 | 3.50 | 0.77 | 193 | 13 | 2.8 |
| Laplace CDP (part) | 527 | 3.09 | 0.53 | - | 73 | 89.2 | 3.45 | 0.81 | 103 | - | - |
| Reserve CDP (part) | 1 394 | 3.04 | 0.50 | 76 | 251 | 87.7 | 3.53 | 0.74 | 90 | 13 | 4.8 |
| District 4 | 2 128 | 3.12 | 0.57 | 178 | 76 | 94.9 | 2.74 | 0.62 | 152 | 6 | 4.5 |
| Laplace CDP (part) | 1 397 | 3.05 | 0.54 | 103 | 53 | 93.4 | 2.58 | 0.59 | 86 | - | 6.8 |
| Reserve CDP (part) | 731 | 3.26 | 0.62 | 75 | 23 | 97.8 | 3.07 | 0.68 | 66 | 6 | - |
| District 5 | 2 655 | 2.90 | 0.47 | 227 | 262 | 87.3 | 2.30 | 0.52 | 188 | 18 | 8.7 |
| Laplace CDP (part) | 2 655 | 2.90 | 0.47 | 227 | 262 | 87.3 | 2.30 | 0.52 | 188 | 18 | 8.7 |
| Reserve CDP (part) | - | - | (X) | - | - | (X) | - | (X) | - | - | (X) |
| District 6 | 1 498 | 3.28 | 0.54 | 135 | 92 | 99.5 | 3.01 | 0.59 | 117 | - | 10.4 |
| Laplace CDP (part) | 1 498 | 3.28 | 0.54 | 135 | 92 | 99.5 | 3.01 | 0.59 | 117 | - | 10.4 |
| District 7 | 2 617 | 3.10 | 0.49 | 268 | 63 | 97.7 | 2.13 | 0.56 | 130 | - | 53.3 |
| Laplace CDP (part) | 2 617 | 3.10 | 0.49 | 268 | 63 | 97.7 | 2.13 | 0.56 | 130 | - | 53.3 |
| St. Landry Parish | 32 328 | 2.69 | 0.48 | 1 849 | 4 699 | 80.2 | 2.62 | 0.60 | 3 219 | 429 | 12.8 |
| District 1 | 2 502 | 2.66 | 0.47 | 109 | 330 | 85.3 | 2.74 | 0.66 | 402 | 20 | 12.4 |
| Opelousas city (part) | 1 705 | 2.61 | 0.46 | 56 | 235 | 86.8 | 2.79 | 0.68 | 338 | 10 | 14.4 |
| District 2 | 2 840 | 2.71 | 0.47 | 68 | 395 | 82.4 | 2.67 | 0.62 | 360 | 48 | 5.8 |

Table 23. **Owner and Renter Household Characteristics: 2000**—Con.

[Data based on a sample (except Tables 65-68). For information on confidentiality protection, coverage, sampling error, and nonsampling error, see Appendix G.
For location of definitions, see "How to Use This Census Report"]

| State<br>Parish<br>Parish Subdivision<br>Place | Occupied housing units | Owner-occupied housing units: Average household size | Occupants per room | Year householder moved into unit: 1999 to March 2000 | 1969 or earlier | Percent 1 unit, detached or attached | Renter-occupied housing units: Average household size | Occupants per room | Year householder moved into unit: 1999 to March 2000 | 1969 or earlier | Percent 5 or more units in structure |
|---|---|---|---|---|---|---|---|---|---|---|---|
| St. Landry Parish—Con. | | | | | | | | | | | |
| District 2—Con. | | | | | | | | | | | |
| Opelousas city (part) | 2 031 | 2.61 | 0.48 | 49 | 250 | 83.0 | 2.69 | 0.63 | 304 | 48 | 4.9 |
| District 3 | 2 753 | 2.58 | 0.48 | 99 | 421 | 86.0 | 2.40 | 0.59 | 214 | 88 | 22.6 |
| Opelousas city (part) | 1 758 | 2.30 | 0.41 | 29 | 297 | 92.5 | 2.26 | 0.56 | 189 | 62 | 26.8 |
| District 4 | 2 192 | 2.71 | 0.49 | 132 | 278 | 86.1 | 3.09 | 0.68 | 142 | 25 | 5.0 |
| Washington town | 452 | 2.48 | 0.44 | 10 | 84 | 91.2 | 2.23 | 0.53 | 70 | 4 | 7.3 |
| District 5 | 2 062 | 2.64 | 0.47 | 154 | 370 | 77.8 | 2.54 | 0.54 | 131 | 49 | 4.6 |
| Melville town | 537 | 2.51 | 0.47 | 36 | 90 | 72.6 | 2.70 | 0.60 | 40 | 7 | 9.3 |
| Palmetto village | 68 | 2.15 | 0.38 | 6 | 10 | 63.0 | 5.18 | 1.19 | 8 | - | - |
| District 6 | 2 562 | 2.73 | 0.52 | 240 | 284 | 65.0 | 2.51 | 0.57 | 180 | 3 | 12.2 |
| Krotz Springs town | 490 | 2.59 | 0.51 | 50 | 61 | 52.5 | 2.12 | 0.52 | 40 | 3 | 17.1 |
| Port Barre town | 884 | 2.62 | 0.51 | 48 | 97 | 66.0 | 2.60 | 0.58 | 117 | - | 13.8 |
| District 7 | 2 558 | 2.78 | 0.52 | 192 | 390 | 74.1 | 2.77 | 0.64 | 113 | 36 | 3.4 |
| Arnaudville town (part) | 471 | 2.41 | 0.45 | 32 | 124 | 83.8 | 2.52 | 0.61 | 55 | - | 8.0 |
| Leonville town | 355 | 2.80 | 0.54 | 16 | 57 | 73.3 | 2.54 | 0.55 | 5 | 6 | 2.9 |
| District 8 | 2 602 | 2.73 | 0.49 | 161 | 329 | 75.2 | 2.40 | 0.56 | 234 | 41 | 13.1 |
| Cankton village | 150 | 2.91 | 0.59 | 9 | 23 | 57.6 | 0.84 | 0.23 | 7 | - | - |
| Grand Coteau town | 392 | 2.57 | 0.44 | 2 | 75 | 80.7 | 2.80 | 0.60 | 53 | 12 | 5.3 |
| Sunset town | 881 | 2.84 | 0.49 | 69 | 115 | 80.5 | 2.35 | 0.56 | 109 | 12 | 26.3 |
| District 9 | 2 777 | 2.50 | 0.42 | 224 | 331 | 83.5 | 2.29 | 0.52 | 213 | 25 | 25.2 |
| Opelousas city (part) | 1 631 | 2.21 | 0.36 | 49 | 231 | 98.0 | 2.22 | 0.51 | 170 | 25 | 27.9 |
| District 10 | 2 653 | 2.84 | 0.51 | 130 | 481 | 75.3 | 2.79 | 0.64 | 367 | 42 | 13.6 |
| Opelousas city (part) | 1 678 | 2.78 | 0.51 | 50 | 320 | 83.3 | 2.69 | 0.62 | 291 | 32 | 15.7 |
| District 11 | 2 227 | 2.85 | 0.52 | 122 | 427 | 84.1 | 2.38 | 0.52 | 148 | 18 | 5.4 |
| Eunice city (part) | - | - | (X) | - | - | (X) | - | (X) | - | - | (X) |
| District 12 | 2 311 | 2.64 | 0.48 | 104 | 370 | 85.5 | 2.78 | 0.66 | 282 | 20 | 23.3 |
| Eunice city (part) | 1 993 | 2.62 | 0.47 | 80 | 350 | 87.4 | 2.77 | 0.66 | 277 | 20 | 24.2 |
| District 13 | 2 289 | 2.51 | 0.47 | 114 | 293 | 90.5 | 2.56 | 0.58 | 433 | 14 | 9.7 |
| Eunice city (part) | 2 192 | 2.48 | 0.47 | 108 | 281 | 90.4 | 2.55 | 0.57 | 427 | 14 | 10.0 |
| St. Martin Parish | 17 164 | 2.81 | 0.53 | 1 275 | 2 157 | 71.1 | 2.67 | 0.61 | 1 051 | 187 | 11.5 |
| District 1 | 1 693 | 2.70 | 0.48 | 131 | 240 | 74.4 | 2.39 | 0.58 | 59 | 24 | 4.6 |
| St. Martinville city (part) | 561 | 2.42 | 0.42 | 31 | 123 | 82.3 | 2.58 | 0.60 | 15 | 24 | 7.4 |
| District 2 | 1 762 | 2.76 | 0.49 | 78 | 233 | 69.8 | 3.57 | 0.74 | 150 | 11 | 10.6 |
| Broussard town (part) | - | - | (X) | - | - | (X) | - | (X) | - | - | (X) |
| St. Martinville city (part) | 805 | 2.76 | 0.49 | - | 150 | 77.6 | 3.77 | 0.81 | 66 | - | 12.6 |
| District 3 | 1 721 | 2.87 | 0.53 | 73 | 224 | 73.6 | 2.34 | 0.57 | 167 | 21 | 26.0 |
| Parks village (part) | 62 | 3.31 | 0.57 | - | 15 | 82.7 | 0.90 | 0.24 | 4 | 2 | 10.0 |
| St. Martinville city (part) | 1 076 | 2.65 | 0.51 | 44 | 150 | 77.6 | 2.24 | 0.56 | 139 | 10 | 32.2 |
| District 4 | 1 742 | 2.93 | 0.56 | 221 | 193 | 60.3 | 2.07 | 0.46 | 77 | 16 | 5.0 |
| Broussard town (part) | - | - | (X) | - | - | (X) | - | (X) | - | - | (X) |
| Parks village (part) | 155 | 2.57 | 0.52 | 4 | 34 | 80.6 | 1.62 | 0.36 | 3 | - | - |
| St. Martinville city (part) | 19 | 3.26 | 0.38 | - | - | 100.0 | - | (X) | - | - | (X) |
| District 5 | 2 208 | 2.81 | 0.55 | 212 | 230 | 68.5 | 3.05 | 0.68 | 96 | 34 | 3.6 |
| District 6 | 2 075 | 2.73 | 0.50 | 111 | 257 | 81.9 | 2.45 | 0.60 | 230 | 19 | 9.3 |
| Breaux Bridge city (part) | 1 650 | 2.63 | 0.48 | 68 | 213 | 88.1 | 2.48 | 0.60 | 222 | 19 | 9.9 |
| District 7 | 1 918 | 3.09 | 0.56 | 41 | 206 | 71.2 | 2.56 | 0.55 | 134 | 36 | 18.1 |
| Breaux Bridge city (part) | 848 | 3.17 | 0.57 | 9 | 79 | 78.8 | 2.52 | 0.52 | 74 | 20 | 26.2 |
| Cecilia CDP (part) | 108 | 3.08 | 0.55 | - | 18 | 100.0 | 1.95 | 0.43 | 13 | - | - |
| District 8 | 1 991 | 2.62 | 0.52 | 196 | 381 | 71.3 | 3.42 | 0.78 | 83 | 12 | - |
| Breaux Bridge city (part) | - | - | (X) | - | - | (X) | - | (X) | - | - | (X) |
| Henderson town | 551 | 2.69 | 0.58 | 53 | 109 | 61.5 | 3.87 | 0.86 | 28 | - | - |
| District 9 | 2 054 | 2.84 | 0.54 | 212 | 193 | 69.9 | 2.42 | 0.55 | 55 | 14 | - |
| Arnaudville town (part) | 37 | 3.39 | 0.58 | 2 | 4 | 88.9 | 1.16 | 0.27 | - | 3 | - |
| Cecilia CDP (part) | 457 | 2.85 | 0.58 | 33 | 66 | 74.8 | 3.08 | 0.61 | 6 | 7 | - |
| St. Mary Parish | 19 317 | 2.74 | 0.48 | 1 034 | 2 998 | 74.3 | 2.72 | 0.62 | 1 945 | 160 | 16.2 |
| District 1 | 2 203 | 3.10 | 0.57 | 179 | 376 | 58.6 | 3.07 | 0.65 | 51 | 20 | 2.8 |
| Baldwin town (part) | 553 | 3.16 | 0.61 | 27 | 90 | 50.9 | 3.08 | 0.64 | 31 | 7 | 7.8 |
| Charenton CDP (part) | 606 | 2.77 | 0.54 | 63 | 96 | 52.8 | 3.09 | 0.70 | 12 | 13 | - |
| District 2 | 2 040 | 2.85 | 0.47 | 76 | 268 | 76.3 | 2.89 | 0.60 | 127 | 45 | 13.6 |
| Baldwin town (part) | 216 | 2.68 | 0.44 | 5 | 62 | 75.1 | 2.58 | 0.53 | 2 | - | - |
| Charenton CDP (part) | 60 | 2.43 | 0.47 | - | - | 47.2 | 0.71 | 0.12 | - | 7 | - |
| Franklin city (part) | 1 088 | 2.94 | 0.47 | 18 | 131 | 77.8 | 2.78 | 0.62 | 102 | 24 | 19.8 |
| District 3 | 2 363 | 2.57 | 0.46 | 85 | 478 | 82.1 | 2.83 | 0.67 | 251 | 23 | 19.3 |
| Franklin city (part) | 1 980 | 2.52 | 0.46 | 72 | 398 | 85.5 | 2.86 | 0.68 | 237 | 14 | 20.3 |
| District 4 | 2 308 | 2.68 | 0.48 | 168 | 369 | 77.1 | 2.67 | 0.63 | 250 | - | 7.6 |
| Bayou Vista CDP (part) | 1 529 | 2.75 | 0.49 | 109 | 252 | 76.8 | 2.31 | 0.55 | 227 | - | 9.6 |
| Berwick town (part) | - | - | (X) | - | - | (X) | - | (X) | - | - | (X) |
| Franklin city (part) | - | - | (X) | - | - | (X) | - | (X) | - | - | (X) |
| District 5 | 2 758 | 2.91 | 0.51 | 146 | 321 | 70.9 | 2.74 | 0.62 | 282 | 21 | 17.6 |
| Bayou Vista CDP (part) | - | - | (X) | - | - | (X) | - | (X) | - | - | (X) |
| Berwick town (part) | - | - | (X) | - | - | (X) | - | (X) | - | - | (X) |
| Patterson city | 1 859 | 2.86 | 0.50 | 82 | 285 | 76.9 | 2.46 | 0.57 | 214 | 21 | 17.5 |
| District 6 | 2 776 | 2.64 | 0.42 | 193 | 330 | 90.0 | 2.74 | 0.62 | 369 | - | 26.3 |
| Berwick town (part) | 977 | 2.92 | 0.48 | 95 | 67 | 84.0 | 2.42 | 0.54 | 113 | - | 32.9 |
| Morgan City city (part) | 1 799 | 2.47 | 0.38 | 98 | 263 | 93.5 | 2.88 | 0.66 | 256 | - | 23.5 |
| District 7 | 2 381 | 2.40 | 0.41 | 65 | 552 | 91.0 | 2.53 | 0.56 | 339 | 14 | 16.8 |
| Morgan City city (part) | 2 381 | 2.40 | 0.41 | 65 | 552 | 91.0 | 2.53 | 0.56 | 339 | 14 | 16.8 |
| District 8 | 2 488 | 2.72 | 0.52 | 122 | 304 | 49.0 | 2.58 | 0.61 | 276 | 37 | 15.0 |
| Amelia CDP | 738 | 2.98 | 0.56 | 38 | 70 | 36.8 | 3.00 | 0.65 | 41 | - | 16.8 |
| Berwick town (part) | 678 | 2.57 | 0.51 | 21 | 55 | 46.1 | 2.21 | 0.54 | 72 | 31 | 9.5 |
| Morgan City city (part) | 937 | 2.47 | 0.46 | 48 | 146 | 60.2 | 2.66 | 0.63 | 156 | 6 | 16.4 |
| St. Tammany Parish | 69 253 | 2.83 | 0.44 | 6 516 | 3 159 | 88.3 | 2.32 | 0.51 | 5 829 | 173 | 23.2 |
| District 1 | 5 223 | 2.73 | 0.42 | 485 | 324 | 89.9 | 1.87 | 0.41 | 525 | 19 | 27.1 |
| Covington city (part) | 2 020 | 2.56 | 0.38 | 116 | 151 | 96.5 | 2.01 | 0.41 | 284 | 7 | 19.4 |
| Madisonville town | 294 | 2.75 | 0.47 | 14 | 35 | 98.9 | 1.41 | 0.30 | 50 | 6 | - |
| District 2 | 4 629 | 2.80 | 0.45 | 530 | 370 | 84.1 | 2.83 | 0.58 | 166 | 9 | 3.9 |
| Covington city (part) | 175 | 2.65 | 0.40 | 18 | - | 100.0 | - | (X) | - | - | (X) |
| Folsom village | 196 | 2.74 | 0.49 | 9 | 6 | 63.7 | 2.39 | 0.59 | 32 | 2 | 21.3 |
| District 3 | 3 166 | 2.84 | 0.47 | 235 | 190 | 76.5 | 2.55 | 0.55 | 356 | 27 | 2.1 |
| Covington city (part) | 1 051 | 2.83 | 0.50 | 40 | 89 | 93.1 | 2.45 | 0.56 | 215 | 21 | 3.5 |
| District 4 | 4 927 | 2.89 | 0.38 | 428 | 99 | 96.6 | 2.05 | 0.50 | 473 | 10 | 55.7 |
| Mandeville city (part) | 1 740 | 3.11 | 0.42 | 165 | - | 97.5 | 1.92 | 0.52 | 403 | - | 67.3 |
| District 5 | 6 853 | 2.76 | 0.45 | 772 | 191 | 85.6 | 2.38 | 0.54 | 522 | 10 | 18.0 |

Table 23. **Owner and Renter Household Characteristics: 2000**—Con.

[Data based on a sample (except Tables 65-68). For information on confidentiality protection, coverage, sampling error, and nonsampling error, see Appendix G. For location of definitions, see "How to Use This Census Report"]

| State<br>Parish<br>Parish Subdivision<br>Place | Occupied housing units | Owner-occupied housing units: Average household size | Owner-occupied: Occupants per room | Owner-occupied: Year householder moved into unit: 1999 to March 2000 | Owner-occupied: Year householder moved into unit: 1969 or earlier | Owner-occupied: Percent 1 unit, detached or attached | Renter-occupied housing units: Average household size | Renter-occupied: Occupants per room | Renter-occupied: Year householder moved into unit: 1999 to March 2000 | Renter-occupied: Year householder moved into unit: 1969 or earlier | Renter-occupied: Percent 5 or more units in structure |
|---|---|---|---|---|---|---|---|---|---|---|---|
| St. Tammany Parish—Con. | | | | | | | | | | | |
| District 5—Con. | | | | | | | | | | | |
| Abita Springs town | 747 | 2.69 | 0.43 | 60 | 27 | 96.0 | 2.64 | 0.56 | 50 | - | 15.1 |
| Covington city (part) | - | - | (X) | - | - | (X) | - | (X) | - | - | (X) |
| Sun village | 193 | 2.35 | 0.43 | 24 | 6 | 57.1 | 2.47 | 0.51 | 15 | 2 | - |
| District 6 | 4 124 | 2.74 | 0.49 | 277 | 295 | 64.6 | 2.81 | 0.59 | 338 | 13 | 0.7 |
| Pearl River town (part) | 695 | 2.74 | 0.48 | 29 | 60 | 68.0 | 2.22 | 0.47 | 52 | 8 | - |
| Slidell city (part) | 231 | 2.43 | 0.41 | 6 | 25 | 94.2 | 3.44 | 0.76 | 68 | - | 4.1 |
| District 7 | 5 876 | 2.86 | 0.47 | 635 | 269 | 87.8 | 2.16 | 0.45 | 271 | 15 | 5.3 |
| Lacombe CDP (part) | 2 746 | 2.71 | 0.46 | 215 | 161 | 82.0 | 2.41 | 0.51 | 141 | - | - |
| Mandeville city (part) | 559 | 2.57 | 0.41 | 17 | 24 | 100.0 | 1.78 | 0.38 | 71 | 15 | 18.0 |
| District 8 | 4 199 | 2.87 | 0.41 | 317 | 59 | 98.0 | 2.67 | 0.57 | 342 | - | 14.6 |
| Slidell city (part) | 2 082 | 2.78 | 0.41 | 129 | 35 | 99.6 | 2.61 | 0.55 | 165 | - | 12.1 |
| District 9 | 4 181 | 2.88 | 0.44 | 352 | 122 | 91.3 | 2.48 | 0.49 | 288 | 6 | 17.7 |
| Pearl River town (part) | - | - | (X) | - | - | (X) | - | (X) | - | - | (X) |
| Slidell city (part) | 1 581 | 2.74 | 0.40 | 104 | 86 | 98.1 | 2.55 | 0.47 | 114 | - | 40.7 |
| District 10 | 6 515 | 3.03 | 0.42 | 746 | 145 | 96.8 | 2.08 | 0.45 | 750 | 9 | 32.1 |
| Mandeville city (part) | 1 955 | 2.70 | 0.38 | 141 | 98 | 95.5 | 2.04 | 0.45 | 396 | - | 34.9 |
| District 11 | 4 893 | 2.91 | 0.47 | 571 | 209 | 93.8 | 2.35 | 0.51 | 307 | - | 14.5 |
| Lacombe CDP (part) | 30 | 2.77 | 0.49 | - | - | 100.0 | - | (X) | - | - | (X) |
| Slidell city (part) | 85 | 1.86 | 0.37 | 7 | 4 | 42.9 | 1.66 | 0.35 | - | - | 56.3 |
| District 12 | 4 499 | 2.57 | 0.41 | 271 | 533 | 94.8 | 2.38 | 0.53 | 432 | 12 | 28.4 |
| Slidell city (part) | 4 103 | 2.58 | 0.41 | 257 | 517 | 96.8 | 2.53 | 0.53 | 345 | 12 | 22.1 |
| District 13 | 7 187 | 2.74 | 0.43 | 668 | 110 | 84.9 | 2.20 | 0.54 | 661 | - | 45.3 |
| Eden Isle CDP | 2 731 | 2.46 | 0.39 | 172 | 8 | 92.0 | 1.78 | 0.47 | 370 | - | 77.1 |
| Slidell city (part) | 290 | 2.99 | 0.50 | 92 | - | 61.2 | 1.82 | 0.46 | 11 | - | - |
| District 14 | 2 981 | 3.03 | 0.51 | 229 | 243 | 81.2 | 2.28 | 0.51 | 398 | 43 | 24.0 |
| Pearl River town (part) | 4 | 2.00 | 0.33 | - | 4 | 100.0 | - | (X) | - | - | (X) |
| Slidell city (part) | 1 143 | 2.72 | 0.46 | 39 | 120 | 81.4 | 2.45 | 0.57 | 211 | 6 | 31.3 |
| Tangipahoa Parish | 36 558 | 2.79 | 0.48 | 2 664 | 3 682 | 73.3 | 2.31 | 0.53 | 4 301 | 314 | 17.2 |
| District 1 | 3 111 | 2.77 | 0.49 | 200 | 493 | 65.3 | 2.57 | 0.54 | 204 | 54 | 3.2 |
| Kentwood town | 856 | 2.57 | 0.42 | 39 | 161 | 76.0 | 2.55 | 0.54 | 79 | 9 | 6.6 |
| Roseland town (part) | 181 | 2.57 | 0.45 | 5 | 31 | 63.4 | 2.79 | 0.64 | 18 | - | - |
| Tangipahoa village | 247 | 3.16 | 0.59 | 8 | 29 | 61.5 | 3.16 | 0.74 | 37 | 2 | 4.7 |
| District 2 | 3 972 | 2.80 | 0.50 | 384 | 390 | 68.6 | 2.12 | 0.44 | 170 | 17 | 2.2 |
| Amite City town (part) | 387 | 2.52 | 0.38 | 16 | 63 | 94.2 | 2.20 | 0.47 | 45 | 4 | 10.2 |
| District 3 | 2 785 | 2.82 | 0.50 | 198 | 411 | 69.1 | 2.76 | 0.58 | 245 | 35 | 7.2 |
| Amite City town (part) | 910 | 2.71 | 0.47 | 53 | 139 | 78.6 | 2.89 | 0.59 | 105 | 12 | 10.4 |
| Independence town (part) | 163 | 2.78 | 0.48 | 1 | 31 | 84.3 | 2.74 | 0.65 | 28 | - | - |
| Roseland town (part) | 235 | 3.06 | 0.60 | 15 | 32 | 42.9 | 3.06 | 0.72 | 21 | - | - |
| District 4 | 3 915 | 2.81 | 0.51 | 237 | 508 | 66.5 | 2.47 | 0.57 | 326 | 26 | 6.4 |
| Independence town (part) | 512 | 2.57 | 0.44 | 24 | 89 | 82.1 | 2.31 | 0.52 | 48 | 4 | 6.2 |
| Natalbany CDP (part) | 185 | 2.65 | 0.50 | 14 | 7 | 62.1 | 2.70 | 0.61 | 33 | - | 17.5 |
| Tickfaw village (part) | 232 | 2.42 | 0.46 | 8 | 24 | 65.8 | 2.23 | 0.56 | 46 | 2 | 1.3 |
| District 5 | 3 472 | 2.81 | 0.47 | 183 | 246 | 77.3 | 1.91 | 0.48 | 862 | 12 | 33.3 |
| Hammond city (part) | 1 448 | 2.58 | 0.39 | 97 | 116 | 93.5 | 1.89 | 0.48 | 456 | 12 | 42.5 |
| Natalbany CDP (part) | 545 | 2.37 | 0.48 | 28 | 65 | 62.2 | 2.05 | 0.53 | 181 | - | 23.5 |
| Tickfaw village (part) | 13 | 4.75 | 0.83 | - | 4 | 75.0 | 1.60 | 0.42 | 3 | - | - |
| District 6 | 3 519 | 2.85 | 0.47 | 225 | 203 | 75.7 | 2.09 | 0.51 | 627 | 11 | 22.0 |
| Hammond city (part) | 1 142 | 2.58 | 0.39 | 28 | 62 | 84.7 | 1.98 | 0.50 | 277 | - | 29.9 |
| District 7 | 3 601 | 2.81 | 0.50 | 181 | 303 | 69.5 | 2.39 | 0.56 | 759 | 116 | 25.2 |
| Hammond city (part) | 2 521 | 2.87 | 0.50 | 105 | 266 | 79.5 | 2.58 | 0.59 | 552 | 97 | 24.6 |
| Ponchatoula city (part) | 33 | - | (X) | - | - | (X) | 1.73 | 0.47 | 11 | - | 33.3 |
| District 8 | 4 219 | 2.74 | 0.47 | 397 | 400 | 79.9 | 2.07 | 0.48 | 567 | 19 | 18.3 |
| Hammond city (part) | 1 216 | 2.67 | 0.44 | 56 | 91 | 93.7 | 2.04 | 0.52 | 283 | 12 | 17.9 |
| District 9 | 3 861 | 2.76 | 0.49 | 269 | 344 | 72.2 | 2.70 | 0.63 | 335 | 13 | 8.2 |
| Ponchatoula city (part) | 1 097 | 2.52 | 0.44 | 41 | 113 | 87.4 | 2.61 | 0.60 | 209 | - | 13.1 |
| District 10 | 4 103 | 2.77 | 0.45 | 390 | 384 | 84.9 | 2.52 | 0.54 | 206 | 11 | 12.8 |
| Ponchatoula city (part) | 865 | 2.67 | 0.45 | 81 | 146 | 93.5 | 2.88 | 0.62 | 120 | 5 | 4.1 |
| Tensas Parish | 2 416 | 2.51 | 0.42 | 93 | 367 | 88.4 | 2.58 | 0.53 | 270 | 35 | 9.6 |
| District 1 | 315 | 2.70 | 0.45 | 11 | 66 | 91.6 | 2.94 | 0.55 | 45 | 2 | 5.6 |
| Newellton town (part) | 44 | 2.77 | 0.44 | - | 10 | 100.0 | 2.91 | 0.54 | 9 | 2 | 22.7 |
| District 2 | 321 | 2.56 | 0.42 | 13 | 57 | 90.4 | 3.06 | 0.62 | 78 | 6 | - |
| Newellton town (part) | 321 | 2.56 | 0.42 | 13 | 57 | 90.4 | 3.06 | 0.62 | 78 | 6 | - |
| District 3 | 400 | 2.43 | 0.41 | 5 | 48 | 90.3 | 1.93 | 0.48 | 35 | 3 | 28.8 |
| Newellton town (part) | 170 | 2.45 | 0.42 | 5 | 20 | 77.3 | 1.83 | 0.52 | 24 | 3 | 38.3 |
| District 4 | 420 | 2.32 | 0.36 | 22 | 35 | 90.9 | 2.47 | 0.48 | 52 | 3 | 15.3 |
| St. Joseph town (part) | 177 | 2.46 | 0.41 | 5 | 29 | 96.3 | 3.03 | 0.56 | 30 | 3 | - |
| District 5 | 323 | 2.65 | 0.47 | 7 | 42 | 89.6 | 2.85 | 0.56 | 19 | 4 | 2.2 |
| St. Joseph town (part) | 323 | 2.65 | 0.47 | 7 | 42 | 89.6 | 2.85 | 0.56 | 19 | 4 | 2.2 |
| District 6 | 342 | 2.28 | 0.38 | 18 | 66 | 77.3 | 2.77 | 0.62 | 20 | 3 | 21.9 |
| Waterproof town (part) | 60 | 2.10 | 0.42 | - | 15 | 87.1 | 1.52 | 0.42 | 10 | 3 | 55.2 |
| District 7 | 295 | 2.84 | 0.50 | 17 | 53 | 89.8 | 1.98 | 0.40 | 21 | 14 | 2.5 |
| Waterproof town (part) | 292 | 2.84 | 0.50 | 17 | 53 | 89.8 | 1.89 | 0.39 | 21 | 14 | 2.6 |
| Terrebonne Parish | 35 997 | 2.98 | 0.51 | 2 478 | 4 417 | 80.0 | 2.52 | 0.60 | 3 491 | 187 | 23.8 |
| District 1 | 3 294 | 3.06 | 0.55 | 147 | 272 | 81.7 | 3.11 | 0.72 | 410 | 63 | 14.4 |
| Houma city (part) | 2 290 | 3.01 | 0.55 | 67 | 242 | 87.7 | 3.13 | 0.72 | 351 | 53 | 9.1 |
| District 2 | 3 787 | 2.88 | 0.52 | 199 | 536 | 67.5 | 2.77 | 0.64 | 398 | 6 | 15.0 |
| Bayou Cane CDP (part) | 25 | 2.84 | 0.35 | 8 | - | 100.0 | - | (X) | - | - | (X) |
| Gray CDP (part) | 1 118 | 2.71 | 0.51 | 62 | 102 | 50.4 | 3.71 | 0.82 | 124 | 6 | 14.8 |
| Houma city (part) | 1 049 | 2.81 | 0.49 | 36 | 209 | 96.5 | 2.48 | 0.61 | 129 | - | 17.7 |
| Schriever CDP (part) | 838 | 3.20 | 0.59 | 38 | 103 | 65.1 | 2.27 | 0.56 | 101 | - | 6.0 |
| District 3 | 4 273 | 2.94 | 0.49 | 261 | 534 | 94.9 | 2.24 | 0.53 | 669 | - | 49.7 |
| Bayou Cane CDP (part) | 4 257 | 2.95 | 0.49 | 261 | 526 | 94.8 | 2.24 | 0.53 | 669 | - | 49.7 |
| District 4 | 4 009 | 2.89 | 0.52 | 268 | 463 | 72.5 | 2.53 | 0.61 | 593 | - | 23.9 |
| Bayou Cane CDP (part) | 1 900 | 2.66 | 0.48 | 98 | 303 | 85.0 | 2.43 | 0.59 | 314 | - | 31.4 |
| Gray CDP (part) | 560 | 3.26 | 0.59 | 58 | 27 | 64.9 | 2.30 | 0.58 | 135 | - | 35.5 |
| Schriever CDP (part) | - | - | (X) | - | - | (X) | - | (X) | - | - | (X) |
| District 5 | 4 241 | 2.81 | 0.50 | 219 | 629 | 81.6 | 1.86 | 0.49 | 613 | 42 | 19.4 |
| Houma city (part) | 3 432 | 2.61 | 0.46 | 153 | 623 | 89.8 | 1.87 | 0.51 | 479 | 42 | 23.6 |
| District 6 | 4 796 | 2.97 | 0.46 | 521 | 460 | 85.4 | 2.30 | 0.58 | 262 | 22 | 14.5 |
| Houma city (part) | 1 466 | 2.92 | 0.43 | 124 | 153 | 99.1 | 1.76 | 0.47 | 105 | - | 11.4 |
| Schriever CDP (part) | 1 160 | 3.06 | 0.52 | 130 | 108 | 73.6 | 2.30 | 0.64 | 63 | - | 9.7 |
| District 7 | 4 197 | 3.11 | 0.53 | 380 | 407 | 76.6 | 3.01 | 0.61 | 134 | 14 | 1.3 |

Table 23. **Owner and Renter Household Characteristics: 2000**—Con.

[Data based on a sample (except Tables 65-68). For information on confidentiality protection, coverage, sampling error, and nonsampling error, see Appendix G.
For location of definitions, see "How to Use This Census Report"]

| State<br>Parish<br>Parish Subdivision<br>Place | Occupied housing units | Owner-occupied housing units: Average household size | Owner-occupied: Occupants per room | Owner-occupied: Year householder moved into unit: 1999 to March 2000 | Owner-occupied: Year householder moved into unit: 1969 or earlier | Owner-occupied: Percent 1 unit, detached or attached | Renter-occupied housing units: Average household size | Renter-occupied: Occupants per room | Renter-occupied: Year householder moved into unit: 1999 to March 2000 | Renter-occupied: Year householder moved into unit: 1969 or earlier | Renter-occupied: Percent 5 or more units in structure |
|---|---|---|---|---|---|---|---|---|---|---|---|
| Terrebonne Parish—Con. | | | | | | | | | | | |
| District 7—Con. | | | | | | | | | | | |
| Dulac CDP (part) | 798 | 3.30 | 0.64 | - | 195 | 76.8 | 2.66 | 0.57 | 43 | 8 | - |
| Houma city (part) | 1 689 | 2.97 | 0.45 | 164 | 116 | 99.3 | 3.54 | 0.58 | 35 | - | 6.0 |
| District 8 | 3 668 | 3.05 | 0.52 | 185 | 660 | 82.5 | 2.77 | 0.65 | 315 | 24 | 38.2 |
| Chauvin CDP (part) | 703 | 2.83 | 0.52 | 42 | 154 | 85.6 | 3.85 | 0.83 | 54 | 7 | - |
| Houma city (part) | 1 616 | 2.90 | 0.50 | 43 | 286 | 90.1 | 2.58 | 0.62 | 221 | 17 | 54.2 |
| District 9 | 3 732 | 3.01 | 0.54 | 298 | 456 | 76.6 | 2.95 | 0.72 | 97 | 16 | 2.3 |
| Chauvin CDP (part) | 351 | 2.73 | 0.56 | 28 | 56 | 87.2 | 2.70 | 0.58 | 8 | 6 | 39.1 |
| Dulac CDP (part) | - | - | (X) | - | - | (X) | - | (X) | - | - | (X) |
| Houma city (part) | - | - | (X) | - | - | (X) | - | (X) | - | - | (X) |
| Montegut CDP | 562 | 3.03 | 0.59 | 35 | 38 | 73.3 | 3.07 | 0.86 | 32 | - | - |
| Union Parish | 8 857 | 2.55 | 0.45 | 769 | 1 234 | 71.0 | 2.42 | 0.54 | 562 | 68 | 16.8 |
| District 1 | 819 | 2.43 | 0.44 | 50 | 124 | 80.9 | 2.86 | 0.72 | 77 | 12 | 20.2 |
| Farmerville town (part) | 819 | 2.43 | 0.44 | 50 | 124 | 80.9 | 2.86 | 0.72 | 77 | 12 | 20.2 |
| District 2 | 840 | 2.65 | 0.46 | 53 | 119 | 65.6 | 2.01 | 0.46 | 66 | 7 | 21.5 |
| Marion town | 327 | 2.75 | 0.48 | 12 | 44 | 73.8 | 2.16 | 0.48 | 60 | 7 | 30.6 |
| District 3 | 1 057 | 2.80 | 0.50 | 140 | 152 | 63.8 | 2.20 | 0.43 | 34 | 2 | - |
| Farmerville town (part) | - | - | (X) | - | - | (X) | - | (X) | - | - | (X) |
| Spearsville village | 70 | 2.09 | 0.36 | 2 | 27 | 92.5 | 2.06 | 0.39 | 6 | 2 | - |
| District 4 | 1 051 | 2.45 | 0.45 | 111 | 113 | 71.6 | 2.45 | 0.49 | 55 | 10 | 19.2 |
| Bernice town (part) | 217 | 2.73 | 0.45 | 15 | 26 | 89.4 | 2.49 | 0.60 | 46 | 2 | 36.2 |
| Farmerville town (part) | - | - | (X) | - | - | (X) | - | (X) | - | - | (X) |
| District 5 | 1 174 | 2.58 | 0.48 | 153 | 128 | 65.7 | 1.99 | 0.41 | 68 | 8 | - |
| Downsville village (part) | 36 | 2.76 | 0.42 | 2 | 4 | 90.5 | 1.53 | 0.29 | 8 | - | - |
| Farmerville town (part) | - | - | (X) | - | - | (X) | - | (X) | - | - | (X) |
| District 6 | 888 | 2.62 | 0.48 | 73 | 139 | 75.1 | 2.25 | 0.54 | 100 | - | 31.1 |
| Farmerville town (part) | 341 | 2.86 | 0.52 | 26 | 28 | 92.8 | 2.32 | 0.54 | 96 | - | 38.5 |
| District 7 | 1 135 | 2.56 | 0.44 | 74 | 169 | 76.1 | 2.49 | 0.54 | 65 | 17 | 16.8 |
| Farmerville town (part) | 204 | 2.62 | 0.40 | - | 40 | 84.8 | 1.38 | 0.43 | - | - | 70.0 |
| District 8 | 985 | 2.43 | 0.41 | 54 | 142 | 67.1 | 2.43 | 0.49 | 31 | 7 | - |
| District 9 | 908 | 2.34 | 0.42 | 61 | 148 | 79.3 | 2.72 | 0.60 | 66 | 5 | 20.8 |
| Bernice town (part) | 441 | 2.38 | 0.43 | 17 | 77 | 83.2 | 2.71 | 0.58 | 41 | 5 | 15.2 |
| Junction City village (part) | 209 | 2.46 | 0.45 | 21 | 44 | 82.0 | 2.81 | 0.85 | 19 | - | 61.9 |
| Lillie village | 56 | 2.43 | 0.43 | 3 | 9 | 77.6 | 3.14 | 0.61 | 3 | - | - |
| Vermilion Parish | 19 832 | 2.67 | 0.49 | 1 322 | 3 285 | 79.0 | 2.68 | 0.61 | 1 660 | 269 | 8.3 |
| District 1 | 1 512 | 2.75 | 0.50 | 114 | 233 | 69.9 | 2.85 | 0.62 | 96 | 2 | 3.2 |
| Maurice village | 253 | 2.53 | 0.47 | 24 | 54 | 62.1 | 2.21 | 0.49 | 14 | 2 | - |
| District 2 | 1 606 | 2.91 | 0.52 | 156 | 194 | 78.9 | 2.65 | 0.60 | 113 | 33 | - |
| District 3 | 1 636 | 2.91 | 0.53 | 211 | 174 | 71.3 | 2.82 | 0.59 | 106 | 15 | 7.7 |
| Erath town (part) | 423 | 2.67 | 0.50 | 31 | 80 | 87.2 | 2.59 | 0.63 | 56 | 8 | 14.9 |
| District 4 | 1 277 | 2.70 | 0.53 | 47 | 260 | 76.5 | 3.29 | 0.70 | 147 | 15 | 14.8 |
| Abbeville city (part) | 1 113 | 2.71 | 0.53 | 19 | 234 | 82.5 | 3.26 | 0.68 | 128 | 15 | 15.8 |
| District 5 | 1 332 | 2.35 | 0.39 | 72 | 297 | 88.7 | 2.51 | 0.56 | 103 | 24 | 2.4 |
| Abbeville city (part) | 905 | 2.44 | 0.41 | 52 | 194 | 89.4 | 2.45 | 0.55 | 81 | 19 | 2.8 |
| District 6 | 1 330 | 2.67 | 0.47 | 87 | 266 | 81.2 | 3.10 | 0.70 | 86 | 33 | 3.8 |
| Abbeville city (part) | 331 | 3.03 | 0.55 | 32 | 32 | 64.1 | 3.06 | 0.69 | 30 | 8 | 10.6 |
| Erath town (part) | 395 | 2.28 | 0.42 | 13 | 92 | 80.8 | 3.30 | 0.75 | 31 | 8 | - |
| District 7 | 1 371 | 2.40 | 0.49 | 54 | 189 | 83.1 | 2.44 | 0.58 | 195 | 24 | 11.5 |
| Abbeville city (part) | 1 371 | 2.40 | 0.49 | 54 | 189 | 83.1 | 2.44 | 0.58 | 195 | 24 | 11.5 |
| District 8 | 1 434 | 2.69 | 0.50 | 60 | 244 | 80.3 | 2.72 | 0.62 | 126 | 35 | 3.7 |
| Delcambre town (part) | 589 | 2.53 | 0.46 | 12 | 113 | 75.5 | 2.76 | 0.65 | 74 | 19 | 5.8 |
| District 9 | 1 385 | 2.74 | 0.49 | 91 | 160 | 71.6 | 2.85 | 0.67 | 67 | 5 | - |
| Abbeville city (part) | 160 | 2.43 | 0.38 | - | 26 | 91.5 | 2.37 | 0.53 | 9 | - | - |
| District 10 | 1 454 | 2.48 | 0.47 | 69 | 299 | 83.9 | 2.19 | 0.54 | 193 | 13 | 15.1 |
| Kaplan city (part) | 1 037 | 2.41 | 0.45 | 24 | 228 | 84.3 | 2.15 | 0.55 | 144 | 7 | 16.9 |
| District 11 | 1 379 | 2.56 | 0.46 | 98 | 214 | 77.5 | 2.42 | 0.59 | 148 | 20 | 21.2 |
| Abbeville city (part) | 667 | 2.35 | 0.43 | 35 | 132 | 82.9 | 2.19 | 0.51 | 85 | 14 | 19.3 |
| District 12 | 1 427 | 2.55 | 0.49 | 130 | 261 | 83.5 | 3.03 | 0.73 | 156 | 10 | - |
| Kaplan city (part) | 1 011 | 2.53 | 0.49 | 91 | 209 | 86.9 | 2.91 | 0.73 | 104 | 10 | - |
| District 13 | 1 263 | 2.88 | 0.54 | 54 | 186 | 79.8 | 2.65 | 0.60 | 27 | 19 | - |
| District 14 | 1 426 | 2.53 | 0.46 | 79 | 308 | 84.7 | 2.33 | 0.50 | 97 | 21 | - |
| Gueydan town | 642 | 2.37 | 0.44 | 21 | 148 | 85.8 | 2.33 | 0.50 | 56 | 11 | - |
| Vernon Parish | 18 260 | 2.62 | 0.45 | 1 051 | 1 376 | 68.2 | 2.78 | 0.59 | 4 127 | 103 | 13.4 |
| District 1 | 896 | 2.79 | 0.53 | 45 | 48 | 43.9 | 2.35 | 0.58 | 162 | 6 | 16.5 |
| District 2 | 1 514 | 2.59 | 0.45 | 166 | 156 | 63.1 | 2.35 | 0.50 | 100 | 6 | - |
| Anacoco village | 345 | 2.49 | 0.42 | 44 | 41 | 75.3 | 2.82 | 0.58 | 14 | 2 | - |
| Hornbeck town | 185 | 2.65 | 0.49 | 22 | 11 | 66.0 | 2.36 | 0.47 | 17 | 2 | - |
| District 3 | 1 458 | 2.81 | 0.49 | 139 | 144 | 63.6 | 1.61 | 0.32 | 58 | 13 | - |
| De Ridder city (part) | 118 | 2.70 | 0.42 | 28 | - | 100.0 | 1.37 | 0.25 | 23 | - | - |
| District 4 | 3 390 | 2.80 | 0.50 | 68 | 8 | 51.0 | 3.32 | 0.63 | 1 651 | 10 | 7.0 |
| Fort Polk South CDP | 2 393 | 3.53 | 0.63 | 28 | - | 17.2 | 3.41 | 0.62 | 1 206 | 10 | 8.2 |
| District 5 | 1 331 | 2.59 | 0.47 | 121 | 184 | 62.4 | 3.03 | 0.61 | 59 | 11 | 3.3 |
| District 6 | 1 383 | 2.47 | 0.42 | 92 | 212 | 68.2 | 2.78 | 0.61 | 77 | 9 | - |
| Simpson village | 235 | 2.62 | 0.43 | 15 | 32 | 78.2 | 1.70 | 0.32 | 12 | - | - |
| District 7 | 1 188 | 2.76 | 0.49 | 74 | 70 | 65.7 | 2.72 | 0.61 | 170 | 15 | 10.4 |
| De Ridder city (part) | 33 | 3.23 | 0.46 | 6 | - | 100.0 | 3.70 | 0.57 | 5 | - | - |
| Rosepine town | 518 | 2.53 | 0.46 | 41 | 41 | 63.0 | 2.71 | 0.61 | 96 | 3 | 8.3 |
| District 8 | 1 457 | 2.64 | 0.46 | 75 | 54 | 70.8 | 2.49 | 0.54 | 314 | 3 | 29.0 |
| New Llano town (part) | 905 | 2.63 | 0.46 | 41 | 12 | 87.6 | 2.63 | 0.56 | 245 | - | 24.6 |
| District 9 | 1 207 | 2.57 | 0.43 | 78 | 101 | 78.2 | 2.46 | 0.48 | 154 | 17 | - |
| Leesville city (part) | 873 | 2.49 | 0.40 | 58 | 73 | 85.7 | 2.86 | 0.56 | 119 | 17 | - |
| New Llano town (part) | 25 | 2.43 | 0.41 | 4 | 3 | 85.7 | 0.75 | 0.13 | - | - | - |
| District 10 | 744 | 2.58 | 0.43 | 37 | 133 | 85.6 | 2.14 | 0.48 | 193 | 7 | 21.0 |
| Leesville city (part) | 518 | 2.45 | 0.44 | 20 | 43 | 77.4 | 2.13 | 0.50 | 183 | 7 | 22.0 |
| District 11 | 2 509 | 2.46 | 0.40 | 91 | 172 | 85.5 | 2.55 | 0.61 | 1 032 | 6 | 23.1 |
| Fort Polk North CDP | 1 072 | 4.57 | 0.91 | - | - | - | 3.04 | 0.66 | 609 | - | 5.8 |
| Leesville city (part) | 1 058 | 2.40 | 0.41 | 42 | 110 | 92.4 | 1.84 | 0.53 | 407 | 6 | 53.0 |
| District 12 | 1 183 | 2.48 | 0.40 | 65 | 94 | 82.9 | 1.98 | 0.46 | 157 | - | 21.6 |
| Leesville city (part) | 386 | 2.54 | 0.39 | 20 | 26 | 100.0 | 1.88 | 0.54 | 113 | - | 31.7 |
| Washington Parish | 16 467 | 2.54 | 0.44 | 1 046 | 2 602 | 79.4 | 2.61 | 0.56 | 1 295 | 211 | 10.7 |
| District 1 | 959 | 2.11 | 0.35 | 13 | 191 | 92.6 | 2.75 | 0.56 | 112 | 35 | 25.6 |
| Bogalusa city (part) | 809 | 2.07 | 0.34 | 13 | 183 | 94.0 | 2.83 | 0.58 | 112 | 26 | 28.1 |

Table 23. **Owner and Renter Household Characteristics: 2000**—Con.

[Data based on a sample (except Tables 65-68). For information on confidentiality protection, coverage, sampling error, and nonsampling error, see Appendix G. For location of definitions, see "How to Use This Census Report"]

| State<br>Parish<br>Parish Subdivision<br>Place | Occupied housing units | Owner-occupied housing units: Average household size | Owner-occupied housing units: Occupants per room | Owner-occupied housing units: Year householder moved into unit: 1999 to March 2000 | Owner-occupied housing units: Year householder moved into unit: 1969 or earlier | Owner-occupied housing units: Percent 1 unit, detached or attached | Renter-occupied housing units: Average household size | Renter-occupied housing units: Occupants per room | Renter-occupied housing units: Year householder moved into unit: 1999 to March 2000 | Renter-occupied housing units: Year householder moved into unit: 1969 or earlier | Renter-occupied housing units: Percent 5 or more units in structure |
|---|---|---|---|---|---|---|---|---|---|---|---|
| Washington Parish—Con. | | | | | | | | | | | |
| District 2 | 1 048 | 2.37 | 0.38 | 111 | 159 | 90.4 | 2.30 | 0.54 | 122 | 6 | 8.8 |
| Bogalusa city (part) | 1 033 | 2.38 | 0.39 | 111 | 159 | 90.3 | 2.31 | 0.54 | 122 | 6 | 8.9 |
| District 3 | 1 139 | 2.41 | 0.39 | 35 | 143 | 94.4 | 2.67 | 0.61 | 162 | 27 | 21.8 |
| Bogalusa city (part) | 939 | 2.32 | 0.38 | 21 | 116 | 97.4 | 2.65 | 0.61 | 146 | 27 | 23.1 |
| District 4 | 1 234 | 2.63 | 0.46 | 80 | 178 | 81.2 | 2.38 | 0.48 | 67 | 16 | 8.9 |
| Bogalusa city (part) | 583 | 2.87 | 0.52 | 25 | 101 | 96.9 | 2.09 | 0.45 | 51 | 5 | 13.9 |
| District 5 | 1 141 | 2.39 | 0.42 | 114 | 182 | 82.6 | 2.63 | 0.62 | 119 | 5 | 2.0 |
| Bogalusa city (part) | 541 | 2.34 | 0.42 | 49 | 81 | 98.5 | 2.33 | 0.59 | 81 | 5 | - |
| District 6 | 1 304 | 2.50 | 0.42 | 89 | 227 | 85.4 | 2.62 | 0.49 | 42 | 12 | - |
| Bogalusa city (part) | 606 | 2.00 | 0.31 | 19 | 123 | 100.0 | 2.75 | 0.49 | 31 | 12 | - |
| District 7 | 1 052 | 2.35 | 0.42 | 46 | 163 | 93.3 | 2.74 | 0.61 | 166 | 16 | 10.4 |
| Bogalusa city (part) | 919 | 2.25 | 0.42 | 39 | 139 | 91.5 | 2.74 | 0.61 | 166 | 16 | 10.4 |
| District 8 | 1 299 | 2.93 | 0.49 | 50 | 206 | 70.4 | 2.41 | 0.52 | 87 | 5 | 6.1 |
| Angie village | 100 | 2.61 | 0.42 | 4 | 14 | 82.3 | 1.55 | 0.29 | 13 | - | - |
| Varnado village | 155 | 2.37 | 0.41 | 5 | 33 | 78.2 | 1.74 | 0.48 | 13 | - | 13.0 |
| District 9 | 1 298 | 2.63 | 0.48 | 110 | 184 | 72.7 | 2.47 | 0.45 | 46 | 41 | - |
| District 10 | 1 245 | 2.87 | 0.53 | 79 | 190 | 64.1 | 2.88 | 0.62 | 64 | 7 | - |
| District 11 | 1 209 | 2.51 | 0.45 | 68 | 208 | 70.5 | 3.26 | 0.67 | 51 | 17 | - |
| District 12 | 1 254 | 2.32 | 0.40 | 111 | 172 | 83.0 | 2.46 | 0.53 | 60 | 7 | 23.0 |
| Franklinton town (part) | 577 | 2.12 | 0.33 | 17 | 83 | 98.7 | 2.24 | 0.50 | 50 | - | 31.3 |
| District 13 | 1 225 | 2.49 | 0.44 | 115 | 188 | 70.6 | 2.55 | 0.51 | 84 | 5 | - |
| Franklinton town (part) | - | - | (X) | - | - | (X) | - | (X) | - | - | (X) |
| District 14 | 1 060 | 2.75 | 0.47 | 25 | 211 | 83.4 | 2.62 | 0.60 | 113 | 12 | 12.6 |
| Franklinton town (part) | 808 | 2.83 | 0.49 | 7 | 148 | 86.1 | 2.51 | 0.60 | 90 | 12 | 14.9 |
| Webster Parish | 16 501 | 2.50 | 0.43 | 1 077 | 2 294 | 77.4 | 2.43 | 0.54 | 1 364 | 103 | 11.6 |
| District 1 | 1 437 | 2.17 | 0.37 | 61 | 322 | 92.5 | 2.49 | 0.49 | 162 | 27 | 5.3 |
| Springhill city (part) | 1 437 | 2.17 | 0.37 | 61 | 322 | 92.5 | 2.49 | 0.49 | 162 | 27 | 5.3 |
| District 2 | 1 161 | 2.46 | 0.44 | 45 | 159 | 86.0 | 2.70 | 0.64 | 128 | 5 | 14.8 |
| Cullen town (part) | 371 | 2.79 | 0.52 | 6 | 58 | 87.8 | 2.42 | 0.56 | 36 | 5 | 3.8 |
| Springhill city (part) | 790 | 2.33 | 0.41 | 39 | 101 | 85.2 | 2.85 | 0.68 | 92 | - | 21.0 |
| District 3 | 1 435 | 2.46 | 0.42 | 101 | 248 | 77.0 | 2.74 | 0.58 | 80 | 3 | 2.9 |
| Cullen town (part) | 136 | 2.35 | 0.41 | 4 | 29 | 90.1 | 2.31 | 0.51 | 14 | - | - |
| Sarepta town | 375 | 2.52 | 0.45 | 41 | 62 | 74.4 | 2.16 | 0.42 | 32 | 3 | - |
| District 4 | 1 354 | 2.57 | 0.45 | 87 | 183 | 70.5 | 2.42 | 0.46 | 36 | 9 | - |
| Minden city (part) | - | - | (X) | - | - | (X) | - | (X) | - | - | (X) |
| Shongaloo village | 60 | 2.22 | 0.38 | - | 8 | 82.6 | 2.21 | 0.31 | 6 | 2 | - |
| Springhill city (part) | 15 | 2.20 | 0.33 | - | - | 100.0 | - | (X) | - | - | (X) |
| District 5 | 1 322 | 2.40 | 0.42 | 83 | 158 | 71.9 | 2.44 | 0.51 | 91 | 12 | 15.0 |
| Cotton Valley town | 482 | 2.40 | 0.43 | 14 | 79 | 82.9 | 2.59 | 0.54 | 43 | 5 | 27.2 |
| District 6 | 1 615 | 2.62 | 0.43 | 139 | 149 | 77.8 | 2.23 | 0.50 | 211 | - | 17.1 |
| Dixie Inn village | 152 | 2.40 | 0.48 | 23 | 17 | 36.4 | 2.55 | 0.63 | 21 | - | 7.5 |
| Minden city (part) | 853 | 2.49 | 0.39 | 60 | 68 | 92.2 | 2.35 | 0.53 | 134 | - | 27.2 |
| District 7 | 1 243 | 2.54 | 0.42 | 73 | 99 | 75.9 | 2.84 | 0.63 | 90 | - | 14.7 |
| Dubberly village (part) | - | - | (X) | - | - | (X) | - | (X) | - | - | (X) |
| Minden city (part) | 601 | 2.46 | 0.37 | 45 | 51 | 91.3 | 3.04 | 0.65 | 55 | - | 9.7 |
| District 8 | 1 460 | 2.33 | 0.40 | 111 | 231 | 97.4 | 2.26 | 0.50 | 142 | 6 | 15.4 |
| Minden city (part) | 1 460 | 2.33 | 0.40 | 111 | 231 | 97.4 | 2.26 | 0.50 | 142 | 6 | 15.4 |
| District 9 | 1 096 | 2.55 | 0.46 | 40 | 161 | 84.3 | 2.32 | 0.56 | 125 | 12 | 17.2 |
| Minden city (part) | 1 096 | 2.55 | 0.46 | 40 | 161 | 84.3 | 2.32 | 0.56 | 125 | 12 | 17.2 |
| District 10 | 1 207 | 2.72 | 0.44 | 48 | 262 | 88.1 | 2.14 | 0.50 | 129 | 20 | 12.9 |
| Minden city (part) | 1 153 | 2.61 | 0.43 | 43 | 255 | 87.1 | 2.14 | 0.50 | 129 | 20 | 12.9 |
| District 11 | 1 561 | 2.73 | 0.48 | 156 | 186 | 69.9 | 2.40 | 0.52 | 120 | 7 | 5.9 |
| Dubberly village (part) | 124 | 2.30 | 0.39 | 3 | 29 | 80.7 | 3.50 | 0.78 | 5 | 2 | - |
| Heflin village | 92 | 2.41 | 0.44 | 3 | 17 | 71.1 | 3.31 | 0.70 | 7 | - | - |
| Sibley town | 433 | 2.65 | 0.46 | 25 | 55 | 75.3 | 2.35 | 0.46 | 49 | 5 | 1.9 |
| District 12 | 1 610 | 2.46 | 0.45 | 133 | 136 | 55.7 | 2.31 | 0.51 | 50 | 2 | - |
| Doyline village | 323 | 2.64 | 0.47 | 19 | 60 | 70.9 | 2.54 | 0.54 | 30 | 2 | - |
| West Baton Rouge Parish | 7 663 | 2.78 | 0.49 | 419 | 973 | 75.4 | 2.63 | 0.58 | 509 | 51 | 11.0 |
| District 1 | 946 | 2.80 | 0.52 | 53 | 102 | 59.0 | 3.56 | 0.76 | 40 | 4 | - |
| Addis town (part) | 745 | 2.77 | 0.51 | 51 | 89 | 61.8 | 3.31 | 0.71 | 38 | 4 | - |
| District 2 | 874 | 3.05 | 0.51 | 75 | 73 | 87.3 | 2.70 | 0.56 | 13 | 5 | - |
| Addis town (part) | 47 | 3.02 | 0.57 | 9 | 4 | 19.1 | - | (X) | - | - | (X) |
| Brusly town (part) | 447 | 2.81 | 0.48 | 13 | 60 | 93.5 | 2.64 | 0.55 | 12 | 2 | - |
| District 3 | 1 123 | 2.66 | 0.43 | 80 | 201 | 80.8 | 2.96 | 0.63 | 76 | 9 | 10.0 |
| Brusly town (part) | 309 | 2.61 | 0.42 | 14 | 52 | 94.0 | 2.53 | 0.58 | 26 | - | 9.9 |
| District 4 | 2 033 | 2.59 | 0.46 | 35 | 361 | 86.6 | 2.38 | 0.54 | 191 | 29 | 18.7 |
| Port Allen city (part) | 1 802 | 2.56 | 0.45 | 35 | 349 | 88.1 | 2.44 | 0.52 | 120 | 29 | 14.3 |
| District 5 | 203 | 2.89 | 0.51 | - | 12 | 100.0 | 2.70 | 0.71 | 40 | - | 43.2 |
| Port Allen city (part) | 203 | 2.89 | 0.51 | - | 12 | 100.0 | 2.70 | 0.71 | 40 | - | 43.2 |
| District 6 | 704 | 2.77 | 0.56 | 63 | 56 | 55.8 | 2.35 | 0.54 | 82 | 4 | - |
| Port Allen city (part) | - | - | (X) | - | - | (X) | - | (X) | - | - | (X) |
| District 7 | 1 780 | 2.85 | 0.50 | 113 | 168 | 68.9 | 2.57 | 0.53 | 67 | - | - |
| West Carroll Parish | 4 458 | 2.65 | 0.47 | 246 | 693 | 72.9 | 2.32 | 0.48 | 354 | 74 | 8.1 |
| District A | 778 | 2.64 | 0.47 | 39 | 152 | 72.3 | 2.99 | 0.58 | 47 | 12 | - |
| Epps village | 217 | 2.97 | 0.56 | 9 | 24 | 68.7 | 2.93 | 0.59 | 29 | 6 | - |
| District B | 872 | 2.55 | 0.45 | 51 | 180 | 68.6 | 2.72 | 0.53 | 54 | 16 | - |
| Pioneer village | 69 | 1.94 | 0.37 | 8 | 14 | 72.3 | 3.41 | 0.65 | 7 | 2 | - |
| District C | 940 | 2.72 | 0.48 | 69 | 143 | 72.0 | 2.24 | 0.45 | 37 | 10 | 7.9 |
| Forest village | 96 | 3.12 | 0.53 | 6 | 10 | 72.5 | 2.41 | 0.52 | 15 | - | 11.1 |
| District D | 901 | 2.84 | 0.51 | 28 | 86 | 81.7 | 1.83 | 0.40 | 140 | 22 | 14.5 |
| Oak Grove town | 780 | 2.83 | 0.52 | 17 | 65 | 78.8 | 1.83 | 0.40 | 127 | 22 | 15.4 |
| District E | 967 | 2.55 | 0.45 | 59 | 132 | 72.1 | 2.40 | 0.50 | 76 | 14 | 9.7 |
| Kilbourne village | 166 | 2.76 | 0.49 | 6 | 25 | 81.4 | 2.21 | 0.45 | 18 | 5 | - |
| West Feliciana Parish | 3 645 | 2.82 | 0.49 | 255 | 215 | 73.6 | 2.47 | 0.54 | 310 | 24 | 8.6 |
| District 1 | 506 | 2.66 | 0.43 | 12 | 50 | 96.7 | 2.33 | 0.54 | 98 | 6 | 12.9 |
| St. Francisville town (part) | 506 | 2.66 | 0.43 | 12 | 50 | 96.7 | 2.33 | 0.54 | 98 | 6 | 12.9 |
| District 2 | 770 | 2.95 | 0.48 | 123 | 57 | 76.0 | 1.84 | 0.36 | 41 | 9 | - |
| District 3 | 558 | 2.57 | 0.47 | 20 | 32 | 71.9 | 2.73 | 0.53 | 6 | - | - |
| District 4 | 465 | 2.79 | 0.53 | 27 | 8 | 55.1 | 2.96 | 0.59 | 37 | 6 | - |
| District 5 | 409 | 3.26 | 0.55 | 2 | 16 | 83.7 | 3.04 | 0.64 | 90 | - | 28.2 |
| St. Francisville town (part) | - | - | (X) | - | - | (X) | - | (X) | - | - | (X) |
| District 6 | 546 | 2.74 | 0.49 | 40 | 12 | 71.2 | 2.18 | 0.58 | 17 | - | - |

Table 23. **Owner and Renter Household Characteristics: 2000**—Con.

[Data based on a sample (except Tables 65-68). For information on confidentiality protection, coverage, sampling error, and nonsampling error, see Appendix G.
For location of definitions, see "How to Use This Census Report"]

| State<br>Parish<br>Parish Subdivision<br>Place | Occupied housing units | Owner-occupied housing units | | | | | Renter-occupied housing units | | | | |
|---|---|---|---|---|---|---|---|---|---|---|---|
| | | Average household size | Occupants per room | Year householder moved into unit | | Percent 1 unit, detached or attached | Average household size | Occupants per room | Year householder moved into unit | | Percent 5 or more units in structure |
| | | | | 1999 to March 2000 | 1969 or earlier | | | | 1999 to March 2000 | 1969 or earlier | |
| West Feliciana Parish—Con. | | | | | | | | | | | |
| District 6—Con. | | | | | | | | | | | |
| St. Francisville town (part) | 78 | 2.71 | 0.41 | 8 | 12 | 100.0 | 3.00 | 1.50 | 3 | - | - |
| District 7 | 391 | 2.88 | 0.50 | 31 | 40 | 65.5 | 1.68 | 0.38 | 21 | 3 | - |
| St. Francisville town (part) | 118 | 2.74 | 0.41 | 2 | 14 | 96.2 | 2.02 | 0.48 | 21 | 3 | - |
| Winn Parish | 5 930 | 2.57 | 0.45 | 365 | 862 | 75.1 | 2.48 | 0.51 | 490 | 113 | 6.1 |
| District 1 | 748 | 2.80 | 0.50 | 25 | 146 | 66.1 | 2.70 | 0.58 | 59 | 18 | 19.4 |
| Atlanta village (part) | 47 | 2.68 | 0.44 | - | 11 | 78.6 | 2.58 | 0.47 | 6 | - | - |
| Winnfield city (part) | 324 | 2.72 | 0.48 | 13 | 72 | 80.7 | 3.16 | 0.66 | 25 | - | 30.1 |
| District 2 | 817 | 2.42 | 0.43 | 28 | 73 | 70.3 | 2.90 | 0.59 | 149 | 11 | 4.1 |
| Winnfield city (part) | 817 | 2.42 | 0.43 | 28 | 73 | 70.3 | 2.90 | 0.59 | 149 | 11 | 4.1 |
| District 3 | 860 | 2.45 | 0.41 | 72 | 163 | 84.0 | 2.80 | 0.47 | 44 | 6 | - |
| Winnfield city (part) | 355 | 2.50 | 0.38 | 20 | 101 | 93.3 | 3.11 | 0.50 | 38 | 6 | - |
| District 4 | 790 | 2.55 | 0.44 | 57 | 91 | 78.1 | 1.64 | 0.29 | 13 | 40 | - |
| Calvin village | 96 | 3.00 | 0.55 | 6 | 17 | 66.2 | 1.23 | 0.23 | 12 | 7 | - |
| Winnfield city (part) | 87 | 1.84 | 0.30 | 6 | 19 | 91.8 | 1.21 | 0.13 | - | - | - |
| District 5 | 909 | 2.62 | 0.47 | 36 | 180 | 69.9 | 2.39 | 0.43 | 31 | 2 | - |
| Dodson village | 140 | 2.41 | 0.44 | 10 | 25 | 69.8 | 2.94 | 0.56 | 12 | 2 | - |
| Sikes village | 45 | 2.31 | 0.45 | 4 | 10 | 71.1 | - | (X) | - | - | (X) |
| District 6 | 872 | 2.67 | 0.51 | 86 | 108 | 73.2 | 2.10 | 0.48 | 125 | 21 | 9.2 |
| Winnfield city (part) | 352 | 2.36 | 0.43 | 35 | 75 | 78.6 | 2.13 | 0.49 | 96 | 8 | - |
| District 7 | 934 | 2.51 | 0.43 | 61 | 101 | 79.7 | 2.31 | 0.55 | 69 | 15 | - |
| Atlanta village (part) | 7 | 2.14 | 0.38 | - | 5 | 71.4 | - | (X) | - | - | (X) |
| Tullos town (part) | - | - | (X) | - | - | (X) | - | (X) | - | - | (X) |
| Winnfield city (part) | 251 | 2.42 | 0.39 | 38 | 21 | 95.1 | 2.20 | 0.56 | 32 | 5 | - |

# Table 24. **Owner and Renter Household Characteristics: 2000**

[Data based on a sample (except Tables 65-68). For information on confidentiality protection, coverage, sampling error, and nonsampling error, see Appendix G.
For location of definitions, see "How to Use This Census Report"]

| State<br>Parish<br>Place | Occupied housing units | Owner-occupied housing units: Average household size | Occupants per room | Year householder moved into unit: 1999 to March 2000 | 1969 or earlier | Percent 1 unit, detached or attached | Renter-occupied housing units: Average household size | Occupants per room | Year householder moved into unit: 1999 to March 2000 | 1969 or earlier | Percent 5 or more units in structure |
|---|---|---|---|---|---|---|---|---|---|---|---|
| **The State** | **1 656 053** | **2.72** | **0.46** | **102 551** | **179 947** | **83.2** | **2.41** | **0.57** | **207 112** | **14 216** | **29.2** |
| **PARISH** | | | | | | | | | | | |
| Acadia Parish | 21 142 | 2.78 | 0.49 | 1 120 | 3 015 | 81.1 | 2.63 | 0.57 | 2 210 | 197 | 11.7 |
| Allen Parish | 8 102 | 2.63 | 0.46 | 616 | 1 122 | 80.5 | 2.59 | 0.57 | 710 | 95 | 7.8 |
| Ascension Parish | 26 691 | 2.92 | 0.51 | 2 875 | 2 241 | 75.2 | 2.51 | 0.57 | 1 623 | 164 | 9.3 |
| Assumption Parish | 8 239 | 2.79 | 0.50 | 614 | 1 330 | 66.9 | 2.94 | 0.61 | 407 | 96 | 7.0 |
| Avoyelles Parish | 14 736 | 2.59 | 0.46 | 860 | 2 266 | 86.0 | 2.65 | 0.59 | 1 342 | 177 | 11.9 |
| Beauregard Parish | 12 104 | 2.68 | 0.47 | 939 | 1 239 | 71.7 | 2.41 | 0.51 | 1 120 | 77 | 14.3 |
| Bienville Parish | 6 108 | 2.52 | 0.45 | 311 | 869 | 71.3 | 2.50 | 0.53 | 477 | 95 | 12.5 |
| Bossier Parish | 36 628 | 2.65 | 0.44 | 3 153 | 2 636 | 80.5 | 2.57 | 0.59 | 5 241 | 141 | 33.3 |
| Caddo Parish | 97 974 | 2.56 | 0.42 | 6 010 | 10 255 | 88.8 | 2.41 | 0.57 | 14 777 | 511 | 37.1 |
| Calcasieu Parish | 68 613 | 2.68 | 0.45 | 5 014 | 8 043 | 79.8 | 2.44 | 0.57 | 9 143 | 462 | 23.0 |
| Caldwell Parish | 3 941 | 2.49 | 0.45 | 242 | 410 | 71.2 | 2.54 | 0.53 | 296 | 56 | 4.8 |
| Cameron Parish | 3 592 | 2.82 | 0.51 | 309 | 642 | 71.5 | 2.44 | 0.56 | 231 | 7 | 1.3 |
| Catahoula Parish | 4 082 | 2.53 | 0.46 | 258 | 533 | 67.8 | 2.63 | 0.58 | 216 | 42 | 2.5 |
| Claiborne Parish | 6 270 | 2.43 | 0.41 | 423 | 1 000 | 74.4 | 2.73 | 0.57 | 472 | 44 | 3.1 |
| Concordia Parish | 7 521 | 2.54 | 0.45 | 501 | 1 091 | 76.7 | 2.78 | 0.61 | 585 | 68 | 8.8 |
| De Soto Parish | 9 691 | 2.56 | 0.44 | 628 | 1 244 | 69.8 | 2.73 | 0.59 | 692 | 78 | 12.2 |
| East Baton Rouge Parish | 156 365 | 2.71 | 0.43 | 9 341 | 12 885 | 93.6 | 2.28 | 0.56 | 28 167 | 866 | 46.5 |
| East Carroll Parish | 2 969 | 2.93 | 0.49 | 107 | 431 | 84.7 | 2.63 | 0.58 | 273 | 59 | 7.1 |
| East Feliciana Parish | 6 699 | 2.76 | 0.48 | 699 | 695 | 69.9 | 2.75 | 0.57 | 340 | 93 | 8.7 |
| Evangeline Parish | 12 736 | 2.65 | 0.50 | 629 | 1 516 | 86.2 | 2.64 | 0.63 | 1 453 | 170 | 10.0 |
| Franklin Parish | 7 754 | 2.60 | 0.46 | 467 | 1 120 | 77.9 | 2.76 | 0.60 | 658 | 117 | 6.2 |
| Grant Parish | 7 073 | 2.57 | 0.46 | 667 | 843 | 70.9 | 2.81 | 0.59 | 553 | 60 | 3.2 |
| Iberia Parish | 25 381 | 2.87 | 0.50 | 1 327 | 3 653 | 76.7 | 2.68 | 0.62 | 2 310 | 311 | 19.7 |
| Iberville Parish | 10 674 | 2.83 | 0.48 | 529 | 1 651 | 74.6 | 2.74 | 0.60 | 660 | 130 | 9.1 |
| Jackson Parish | 6 086 | 2.53 | 0.45 | 433 | 909 | 77.9 | 2.32 | 0.48 | 518 | 58 | 9.9 |
| Jefferson Parish | 176 234 | 2.74 | 0.44 | 7 962 | 20 105 | 94.6 | 2.25 | 0.58 | 24 047 | 873 | 46.8 |
| Jefferson Davis Parish | 11 480 | 2.79 | 0.49 | 663 | 1 651 | 82.3 | 2.43 | 0.52 | 1 067 | 153 | 6.8 |
| Lafayette Parish | 72 372 | 2.77 | 0.47 | 5 068 | 6 252 | 84.0 | 2.16 | 0.54 | 10 831 | 345 | 39.0 |
| Lafourche Parish | 32 057 | 2.84 | 0.50 | 1 825 | 5 108 | 80.6 | 2.46 | 0.59 | 2 596 | 330 | 12.9 |
| La Salle Parish | 5 291 | 2.47 | 0.43 | 388 | 697 | 71.9 | 2.80 | 0.60 | 353 | 56 | 5.4 |
| Lincoln Parish | 15 235 | 2.57 | 0.43 | 820 | 1 449 | 81.4 | 2.25 | 0.54 | 2 926 | 80 | 20.5 |
| Livingston Parish | 32 630 | 2.82 | 0.50 | 3 458 | 2 284 | 70.1 | 2.68 | 0.59 | 2 427 | 65 | 8.5 |
| Madison Parish | 4 469 | 2.52 | 0.43 | 188 | 546 | 85.3 | 3.12 | 0.68 | 449 | 85 | 20.0 |
| Morehouse Parish | 11 382 | 2.61 | 0.45 | 628 | 1 511 | 84.5 | 2.73 | 0.58 | 1 145 | 175 | 10.8 |
| Natchitoches Parish | 14 263 | 2.61 | 0.44 | 739 | 1 378 | 76.6 | 2.47 | 0.56 | 2 197 | 182 | 18.7 |
| Orleans Parish | 188 251 | 2.64 | 0.42 | 6 558 | 16 817 | 88.5 | 2.34 | 0.59 | 32 208 | 3 494 | 32.7 |
| Ouachita Parish | 55 216 | 2.71 | 0.45 | 3 572 | 5 429 | 83.8 | 2.33 | 0.55 | 7 994 | 344 | 26.5 |
| Plaquemines Parish | 9 021 | 2.94 | 0.52 | 592 | 1 123 | 63.6 | 2.67 | 0.59 | 708 | 46 | 10.3 |
| Pointe Coupee Parish | 8 397 | 2.70 | 0.48 | 476 | 1 231 | 77.6 | 2.58 | 0.56 | 524 | 225 | 7.4 |
| Rapides Parish | 47 120 | 2.62 | 0.44 | 3 170 | 5 420 | 83.5 | 2.45 | 0.55 | 6 108 | 421 | 21.6 |
| Red River Parish | 3 414 | 2.75 | 0.48 | 260 | 452 | 73.7 | 2.69 | 0.59 | 257 | 10 | 9.0 |
| Richland Parish | 7 490 | 2.55 | 0.44 | 516 | 1 023 | 79.5 | 2.89 | 0.64 | 651 | 95 | 8.1 |
| Sabine Parish | 9 221 | 2.50 | 0.46 | 713 | 1 036 | 59.8 | 2.48 | 0.55 | 685 | 86 | 12.3 |
| St. Bernard Parish | 25 123 | 2.73 | 0.48 | 1 326 | 4 152 | 90.0 | 2.38 | 0.56 | 2 261 | 158 | 17.0 |
| St. Charles Parish | 16 422 | 2.99 | 0.48 | 1 255 | 1 955 | 88.9 | 2.53 | 0.57 | 1 094 | 68 | 19.2 |
| St. Helena Parish | 3 873 | 2.77 | 0.49 | 424 | 501 | 61.2 | 2.28 | 0.51 | 219 | 33 | 10.5 |
| St. James Parish | 6 992 | 3.00 | 0.50 | 386 | 1 497 | 77.4 | 2.95 | 0.66 | 166 | 72 | 5.0 |
| St. John the Baptist Parish | 14 283 | 3.04 | 0.51 | 1 033 | 1 678 | 88.6 | 2.72 | 0.60 | 948 | 145 | 11.6 |
| St. Landry Parish | 32 328 | 2.69 | 0.48 | 1 849 | 4 699 | 80.2 | 2.62 | 0.60 | 3 219 | 429 | 12.8 |
| St. Martin Parish | 17 164 | 2.81 | 0.53 | 1 275 | 2 157 | 71.1 | 2.67 | 0.61 | 1 051 | 187 | 11.5 |
| St. Mary Parish | 19 317 | 2.74 | 0.48 | 1 034 | 2 998 | 74.3 | 2.72 | 0.62 | 1 945 | 160 | 16.2 |
| St. Tammany Parish | 69 253 | 2.83 | 0.44 | 6 516 | 3 159 | 88.3 | 2.32 | 0.51 | 5 829 | 173 | 23.2 |
| Tangipahoa Parish | 36 558 | 2.79 | 0.48 | 2 664 | 3 682 | 73.3 | 2.31 | 0.53 | 4 301 | 314 | 17.2 |
| Tensas Parish | 2 416 | 2.51 | 0.42 | 93 | 367 | 88.4 | 2.58 | 0.53 | 270 | 35 | 9.6 |
| Terrebonne Parish | 35 997 | 2.98 | 0.51 | 2 478 | 4 417 | 80.0 | 2.52 | 0.60 | 3 491 | 187 | 23.8 |
| Union Parish | 8 857 | 2.55 | 0.45 | 769 | 1 234 | 71.0 | 2.42 | 0.54 | 562 | 68 | 16.8 |
| Vermilion Parish | 19 832 | 2.67 | 0.49 | 1 322 | 3 285 | 79.0 | 2.68 | 0.61 | 1 660 | 269 | 8.3 |
| Vernon Parish | 18 260 | 2.62 | 0.45 | 1 051 | 1 376 | 68.2 | 2.78 | 0.59 | 4 127 | 103 | 13.4 |
| Washington Parish | 16 467 | 2.54 | 0.44 | 1 046 | 2 602 | 79.4 | 2.61 | 0.56 | 1 295 | 211 | 10.7 |
| Webster Parish | 16 501 | 2.50 | 0.43 | 1 077 | 2 294 | 77.4 | 2.43 | 0.54 | 1 364 | 103 | 11.6 |
| West Baton Rouge Parish | 7 663 | 2.78 | 0.49 | 419 | 973 | 75.4 | 2.63 | 0.58 | 509 | 51 | 11.0 |
| West Carroll Parish | 4 458 | 2.65 | 0.47 | 246 | 693 | 72.9 | 2.32 | 0.48 | 354 | 74 | 8.1 |
| West Feliciana Parish | 3 645 | 2.82 | 0.49 | 255 | 215 | 73.6 | 2.47 | 0.54 | 310 | 24 | 8.6 |
| Winn Parish | 5 930 | 2.57 | 0.45 | 365 | 862 | 75.1 | 2.48 | 0.51 | 490 | 113 | 6.1 |
| **PLACE** | | | | | | | | | | | |
| Abbeville city, Vermilion Parish | 4 547 | 2.52 | 0.47 | 192 | 807 | 83.1 | 2.68 | 0.60 | 528 | 80 | 12.1 |
| Abita Springs town, St. Tammany Parish | 747 | 2.69 | 0.43 | 60 | 27 | 96.0 | 2.64 | 0.56 | 50 | - | 15.1 |
| Addis town, West Baton Rouge Parish | 792 | 2.79 | 0.51 | 60 | 93 | 58.8 | 3.31 | 0.71 | 38 | 4 | - |
| Albany village, Livingston Parish | 378 | 2.61 | 0.49 | 23 | 50 | 78.6 | 1.79 | 0.47 | 64 | - | 20.8 |
| Alexandria city, Rapides Parish | 17 856 | 2.61 | 0.42 | 874 | 2 158 | 94.1 | 2.36 | 0.53 | 3 101 | 217 | 25.1 |
| Ama CDP, St. Charles Parish | 447 | 2.98 | 0.49 | 24 | 90 | 87.2 | 1.85 | 0.38 | - | - | - |
| Amelia CDP, St. Mary Parish | 738 | 2.98 | 0.56 | 38 | 70 | 36.8 | 3.00 | 0.65 | 41 | - | 16.8 |
| Amite City town, Tangipahoa Parish | 1 297 | 2.65 | 0.44 | 69 | 202 | 83.3 | 2.68 | 0.56 | 150 | 16 | 10.3 |
| Anacoco village, Vernon Parish | 345 | 2.49 | 0.42 | 44 | 41 | 75.3 | 2.82 | 0.58 | 14 | 2 | - |
| Angie village, Washington Parish | 100 | 2.61 | 0.42 | 4 | 14 | 82.3 | 1.55 | 0.29 | 13 | - | - |
| Arabi CDP, St. Bernard Parish | 3 489 | 2.35 | 0.41 | 141 | 1 253 | 96.7 | 2.04 | 0.47 | 287 | 38 | 13.6 |
| Arcadia town, Bienville Parish | 1 075 | 2.61 | 0.44 | 22 | 136 | 89.4 | 2.46 | 0.55 | 174 | 13 | 6.8 |
| Arnaudville town | 508 | 2.45 | 0.46 | 34 | 128 | 84.0 | 2.33 | 0.56 | 55 | 3 | 6.8 |
| St. Landry Parish (part) | 471 | 2.41 | 0.45 | 32 | 124 | 83.8 | 2.52 | 0.61 | 55 | - | 8.0 |
| St. Martin Parish (part) | 37 | 3.39 | 0.58 | 2 | 4 | 88.9 | 1.16 | 0.27 | - | 3 | - |
| Ashland village, Natchitoches Parish | 115 | 2.41 | 0.43 | 3 | 26 | 76.9 | 2.25 | 0.41 | 5 | 5 | - |
| Athens village, Claiborne Parish | 116 | 1.89 | 0.32 | - | 15 | 77.2 | 2.17 | 0.40 | 8 | 2 | - |
| Atlanta village, Winn Parish | 54 | 2.57 | 0.43 | - | 16 | 77.1 | 2.58 | 0.47 | 6 | - | - |
| Avondale CDP, Jefferson Parish | 1 726 | 3.17 | 0.55 | 72 | 384 | 97.8 | 3.06 | 0.59 | 65 | 7 | 5.4 |

Table 24. **Owner and Renter Household Characteristics: 2000**—Con.

[Data based on a sample (except Tables 65-68). For information on confidentiality protection, coverage, sampling error, and nonsampling error, see Appendix G.
For location of definitions, see "How to Use This Census Report"]

| State Parish Place | Occupied housing units | Owner-occupied housing units: Average household size | Occupants per room | Year householder moved into unit: 1999 to March 2000 | 1969 or earlier | Percent 1 unit, detached or attached | Renter-occupied housing units: Average household size | Occupants per room | Year householder moved into unit: 1999 to March 2000 | 1969 or earlier | Percent 5 or more units in structure |
|---|---|---|---|---|---|---|---|---|---|---|---|
| **PLACE**—Con. | | | | | | | | | | | |
| Baker city, East Baton Rouge Parish | 4 870 | 2.77 | 0.48 | 355 | 455 | 87.8 | 2.74 | 0.62 | 675 | 8 | 28.6 |
| Baldwin town, St. Mary Parish | 769 | 3.02 | 0.55 | 32 | 152 | 58.3 | 3.00 | 0.62 | 33 | 7 | 6.6 |
| Ball town, Rapides Parish | 1 414 | 2.52 | 0.44 | 123 | 125 | 80.2 | 2.60 | 0.59 | 156 | 6 | 18.3 |
| Barataria CDP, Jefferson Parish | 504 | 2.78 | 0.56 | 27 | 107 | 85.3 | 2.63 | 0.60 | 31 | - | 21.4 |
| Basile town | 629 | 2.59 | 0.51 | 20 | 94 | 84.4 | 2.29 | 0.51 | 94 | 10 | 1.4 |
| Acadia Parish (part) | - | - | (X) | - | - | (X) | - | (X) | - | - | (X) |
| Evangeline Parish (part) | 629 | 2.59 | 0.51 | 20 | 94 | 84.4 | 2.29 | 0.51 | 94 | 10 | 1.4 |
| Baskin village, Franklin Parish | 79 | 2.31 | 0.46 | 4 | 13 | 65.7 | 2.56 | 0.45 | 1 | - | - |
| Bastrop city, Morehouse Parish | 4 779 | 2.65 | 0.45 | 163 | 692 | 92.5 | 2.68 | 0.56 | 702 | 101 | 9.1 |
| Baton Rouge city, East Baton Rouge Parish | 88 886 | 2.62 | 0.41 | 3 948 | 9 309 | 96.0 | 2.21 | 0.56 | 19 501 | 711 | 51.6 |
| Bayou Cane CDP, Terrebonne Parish | 6 182 | 2.86 | 0.49 | 367 | 829 | 91.8 | 2.29 | 0.55 | 983 | - | 44.3 |
| Bayou Gauche CDP, St. Charles Parish | 594 | 3.09 | 0.51 | 71 | 93 | 87.1 | 1.78 | 0.45 | 6 | - | - |
| Bayou Vista CDP, St. Mary Parish | 1 529 | 2.75 | 0.49 | 109 | 252 | 76.8 | 2.31 | 0.55 | 227 | - | 9.6 |
| Belcher village, Caddo Parish | 100 | 2.68 | 0.43 | 8 | 8 | 82.6 | 2.74 | 0.50 | 14 | 4 | - |
| Belle Chasse CDP, Plaquemines Parish | 3 400 | 2.77 | 0.43 | 243 | 390 | 87.7 | 2.87 | 0.63 | 401 | - | 13.4 |
| Belle Rose CDP, Assumption Parish | 658 | 2.90 | 0.49 | 13 | 192 | 69.8 | 2.96 | 0.57 | 23 | 14 | - |
| Benton town, Bossier Parish | 758 | 2.55 | 0.45 | 41 | 96 | 82.7 | 2.55 | 0.59 | 108 | 4 | 21.6 |
| Bernice town, Union Parish | 658 | 2.48 | 0.44 | 32 | 103 | 85.0 | 2.62 | 0.58 | 87 | 7 | 23.9 |
| Berwick town, St. Mary Parish | 1 655 | 2.79 | 0.49 | 116 | 122 | 69.8 | 2.31 | 0.54 | 185 | 31 | 21.0 |
| Bienville village, Bienville Parish | 117 | 2.22 | 0.39 | 2 | 23 | 82.1 | 2.14 | 0.46 | 3 | 2 | - |
| Blanchard town, Caddo Parish | 805 | 2.80 | 0.45 | 58 | 76 | 98.5 | 1.94 | 0.48 | 59 | - | 5.2 |
| Bogalusa city, Washington Parish | 5 430 | 2.31 | 0.39 | 277 | 902 | 95.2 | 2.57 | 0.57 | 709 | 97 | 14.7 |
| Bonita village, Morehouse Parish | 124 | 2.32 | 0.42 | 7 | 18 | 82.8 | 3.28 | 0.67 | 7 | 1 | - |
| Boothville-Venice CDP, Plaquemines Parish | 728 | 3.07 | 0.60 | 24 | 61 | 28.0 | 2.21 | 0.46 | 25 | - | 11.9 |
| Bossier City city, Bossier Parish | 21 173 | 2.57 | 0.43 | 1 483 | 1 632 | 92.2 | 2.59 | 0.60 | 4 023 | 78 | 37.6 |
| Boutte CDP, St. Charles Parish | 737 | 3.13 | 0.56 | 39 | 75 | 65.2 | 2.58 | 0.56 | 107 | - | 5.6 |
| Boyce town, Rapides Parish | 427 | 2.72 | 0.46 | 23 | 75 | 80.0 | 2.90 | 0.58 | 60 | 8 | 4.3 |
| Breaux Bridge city, St. Martin Parish | 2 498 | 2.80 | 0.51 | 77 | 292 | 85.3 | 2.50 | 0.56 | 296 | 39 | 16.6 |
| Bridge City CDP, Jefferson Parish | 2 839 | 2.84 | 0.54 | 98 | 311 | 76.6 | 2.86 | 0.69 | 334 | 15 | 51.6 |
| Broussard town | 2 269 | 2.74 | 0.49 | 267 | 156 | 82.0 | 2.31 | 0.51 | 304 | 18 | 28.7 |
| Lafayette Parish (part) | 2 269 | 2.74 | 0.49 | 267 | 156 | 82.0 | 2.31 | 0.51 | 304 | 18 | 28.7 |
| St. Martin Parish (part) | - | - | (X) | - | - | (X) | - | (X) | - | - | (X) |
| Brownfields CDP, East Baton Rouge Parish | 1 882 | 2.56 | 0.42 | 162 | 259 | 99.3 | 2.99 | 0.60 | 104 | - | 18.9 |
| Brownsville-Bawcomville CDP, Ouachita Parish | 2 959 | 2.49 | 0.47 | 190 | 434 | 67.7 | 2.79 | 0.60 | 354 | 32 | 3.2 |
| Brusly town, West Baton Rouge Parish | 756 | 2.74 | 0.46 | 27 | 112 | 93.7 | 2.57 | 0.57 | 38 | 2 | 6.6 |
| Bryceland village, Bienville Parish | 46 | 2.39 | 0.39 | - | 9 | 53.7 | 2.60 | 0.59 | 5 | - | - |
| Bunkie city, Avoyelles Parish | 1 736 | 2.78 | 0.48 | 78 | 237 | 98.3 | 2.61 | 0.61 | 248 | 36 | 12.5 |
| Buras-Triumph CDP, Plaquemines Parish | 1 165 | 3.13 | 0.63 | 82 | 87 | 38.9 | 2.17 | 0.50 | 104 | - | - |
| Calvin village, Winn Parish | 96 | 3.00 | 0.55 | 6 | 17 | 66.2 | 1.23 | 0.23 | 12 | 7 | - |
| Cameron CDP, Cameron Parish | 708 | 2.79 | 0.52 | 47 | 80 | 65.9 | 2.52 | 0.63 | 77 | - | - |
| Campti town, Natchitoches Parish | 392 | 2.68 | 0.50 | 18 | 50 | 67.3 | 2.91 | 0.62 | 77 | 14 | 4.1 |
| Cankton village, St. Landry Parish | 150 | 2.91 | 0.59 | 9 | 23 | 57.6 | 0.84 | 0.23 | 7 | - | - |
| Carencro city, Lafayette Parish | 2 255 | 2.75 | 0.52 | 64 | 236 | 81.3 | 2.24 | 0.60 | 308 | 28 | 32.2 |
| Carlyss CDP, Calcasieu Parish | 1 490 | 2.71 | 0.46 | 163 | 207 | 67.3 | 2.95 | 0.68 | 95 | 6 | - |
| Castor village, Bienville Parish | 87 | 2.69 | 0.43 | 2 | 10 | 80.3 | 2.04 | 0.50 | 9 | 2 | 42.3 |
| Cecilia CDP, St. Martin Parish | 565 | 2.88 | 0.58 | 33 | 84 | 78.1 | 2.46 | 0.52 | 19 | 7 | - |
| Chackbay CDP, Lafourche Parish | 1 423 | 2.76 | 0.51 | 121 | 289 | 73.5 | 2.83 | 0.63 | 45 | 12 | - |
| Chalmette CDP, St. Bernard Parish | 12 317 | 2.65 | 0.46 | 520 | 2 113 | 92.4 | 2.40 | 0.57 | 1 386 | 72 | 16.2 |
| Charenton CDP, St. Mary Parish | 666 | 2.74 | 0.54 | 63 | 96 | 52.3 | 2.86 | 0.62 | 12 | 20 | - |
| Chataignier village, Evangeline Parish | 133 | 3.06 | 0.62 | 8 | 8 | 83.2 | 3.25 | 0.81 | 11 | 2 | 12.5 |
| Chatham town, Jackson Parish | 267 | 2.39 | 0.42 | 18 | 34 | 76.3 | 2.36 | 0.49 | 28 | 2 | 30.4 |
| Chauvin CDP, Terrebonne Parish | 1 054 | 2.79 | 0.54 | 70 | 210 | 86.2 | 3.67 | 0.79 | 62 | 13 | 6.0 |
| Cheneyville town, Rapides Parish | 271 | 2.64 | 0.43 | 15 | 39 | 91.8 | 2.91 | 0.59 | 14 | 4 | - |
| Choudrant village, Lincoln Parish | 241 | 2.65 | 0.48 | 12 | 35 | 67.6 | 2.08 | 0.43 | 25 | 2 | 3.2 |
| Church Point town, Acadia Parish | 1 670 | 2.43 | 0.44 | 51 | 242 | 86.9 | 3.09 | 0.75 | 236 | 7 | 5.0 |
| Claiborne CDP, Ouachita Parish | 3 819 | 2.81 | 0.46 | 329 | 262 | 85.9 | 1.90 | 0.45 | 410 | - | 26.9 |
| Clarence village, Natchitoches Parish | 198 | 2.43 | 0.44 | 6 | 27 | 80.7 | 3.75 | 0.82 | 15 | - | 3.8 |
| Clarks village, Caldwell Parish | 242 | 2.31 | 0.40 | 17 | 24 | 78.4 | 2.62 | 0.56 | 7 | 3 | - |
| Clayton town, Concordia Parish | 321 | 2.52 | 0.48 | 13 | 57 | 76.1 | 2.88 | 0.62 | 42 | 8 | 14.3 |
| Clinton town, East Feliciana Parish | 671 | 2.59 | 0.45 | 28 | 107 | 85.0 | 2.93 | 0.61 | 44 | 11 | 17.0 |
| Colfax town, Grant Parish | 598 | 2.55 | 0.44 | 19 | 95 | 76.3 | 2.53 | 0.51 | 97 | 10 | 11.0 |
| Collinston village, Morehouse Parish | 137 | 2.51 | 0.46 | 3 | 28 | 73.3 | 2.70 | 0.61 | 14 | 7 | 31.9 |
| Columbia town, Caldwell Parish | 183 | 1.98 | 0.34 | 7 | 36 | 91.9 | 2.62 | 0.52 | 23 | 8 | 10.0 |
| Converse village, Sabine Parish | 167 | 2.43 | 0.45 | 15 | 15 | 47.0 | 1.99 | 0.45 | 13 | 6 | - |
| Cottonport town, Avoyelles Parish | 767 | 2.60 | 0.45 | 31 | 106 | 91.3 | 3.01 | 0.67 | 78 | 11 | 17.5 |
| Cotton Valley town, Webster Parish | 482 | 2.40 | 0.43 | 14 | 79 | 82.9 | 2.59 | 0.54 | 43 | 5 | 27.2 |
| Coushatta town, Red River Parish | 737 | 2.80 | 0.46 | 29 | 85 | 91.2 | 2.82 | 0.68 | 114 | 5 | 20.9 |
| Covington city, St. Tammany Parish | 3 246 | 2.63 | 0.41 | 174 | 240 | 96.0 | 2.23 | 0.48 | 499 | 28 | 11.4 |
| Crowley city, Acadia Parish | 5 295 | 2.73 | 0.45 | 131 | 945 | 92.2 | 2.41 | 0.52 | 908 | 59 | 16.3 |
| Cullen town, Webster Parish | 507 | 2.63 | 0.48 | 10 | 87 | 88.6 | 2.41 | 0.55 | 50 | 5 | 3.2 |
| Cut Off CDP, Lafourche Parish | 2 071 | 2.83 | 0.48 | 127 | 454 | 88.3 | 2.03 | 0.46 | 147 | 7 | 2.2 |
| Delcambre town | 822 | 2.68 | 0.50 | 29 | 138 | 71.6 | 2.46 | 0.60 | 108 | 23 | 4.1 |
| Iberia Parish (part) | 233 | 3.06 | 0.63 | 17 | 25 | 61.5 | 1.73 | 0.45 | 34 | 4 | - |
| Vermilion Parish (part) | 589 | 2.53 | 0.46 | 12 | 113 | 75.5 | 2.76 | 0.65 | 74 | 19 | 5.8 |
| Delhi town, Richland Parish | 1 125 | 2.27 | 0.39 | 25 | 163 | 78.1 | 3.01 | 0.65 | 108 | 13 | 4.0 |
| Delta village, Madison Parish | 100 | 2.14 | 0.44 | 6 | 6 | 31.2 | 1.87 | 0.41 | 11 | 2 | - |
| Denham Springs city, Livingston Parish | 3 303 | 2.65 | 0.45 | 324 | 359 | 97.3 | 2.51 | 0.52 | 361 | 26 | 15.5 |
| DeQuincy city, Calcasieu Parish | 1 331 | 2.47 | 0.42 | 46 | 194 | 84.6 | 2.54 | 0.59 | 182 | 16 | 17.4 |
| De Ridder city | 3 867 | 2.53 | 0.40 | 197 | 493 | 93.8 | 2.26 | 0.48 | 685 | 44 | 23.3 |
| Beauregard Parish (part) | 3 716 | 2.52 | 0.40 | 163 | 493 | 93.6 | 2.26 | 0.48 | 657 | 44 | 24.3 |
| Vernon Parish (part) | 151 | 2.77 | 0.42 | 34 | - | 100.0 | 2.17 | 0.38 | 28 | - | - |

Table 24. **Owner and Renter Household Characteristics: 2000**—Con.

[Data based on a sample (except Tables 65-68). For information on confidentiality protection, coverage, sampling error, and nonsampling error, see Appendix G.
For location of definitions, see "How to Use This Census Report"]

| State Parish Place | Occupied housing units | Owner-occupied housing units: Average household size | Occupants per room | Year householder moved into unit: 1999 to March 2000 | 1969 or earlier | Percent 1 unit, detached or attached | Renter-occupied housing units: Average household size | Occupants per room | Year householder moved into unit: 1999 to March 2000 | 1969 or earlier | Percent 5 or more units in structure |
|---|---|---|---|---|---|---|---|---|---|---|---|
| **PLACE**—Con. | | | | | | | | | | | |
| Des Allemands CDP | 909 | 2.60 | 0.51 | 55 | 203 | 70.3 | 2.50 | 0.60 | 76 | 7 | 4.3 |
| Lafourche Parish (part) | 175 | 2.35 | 0.53 | 17 | 4 | 49.0 | 2.54 | 0.67 | 26 | - | - |
| St. Charles Parish (part) | 734 | 2.66 | 0.50 | 38 | 199 | 75.4 | 2.50 | 0.58 | 50 | 7 | 5.3 |
| Destrehan CDP, St. Charles Parish | 3 620 | 3.11 | 0.46 | 337 | 113 | 95.0 | 2.66 | 0.54 | 233 | - | 15.3 |
| Deville CDP, Rapides Parish | 335 | 2.80 | 0.49 | 31 | 34 | 80.3 | 0.72 | 0.16 | 12 | 13 | - |
| Dixie Inn village, Webster Parish | 152 | 2.40 | 0.48 | 23 | 17 | 36.4 | 2.55 | 0.63 | 21 | - | 7.5 |
| Dodson village, Winn Parish | 140 | 2.41 | 0.44 | 10 | 25 | 69.8 | 2.94 | 0.56 | 12 | 2 | - |
| Donaldsonville city, Ascension Parish | 2 625 | 2.96 | 0.50 | 71 | 387 | 85.2 | 2.65 | 0.68 | 250 | 46 | 10.1 |
| Downsville village | 53 | 2.97 | 0.49 | 2 | 4 | 93.8 | 1.86 | 0.36 | 12 | - | - |
| Lincoln Parish (part) | 17 | 3.36 | 0.66 | - | - | 100.0 | 2.67 | 0.57 | 4 | - | - |
| Union Parish (part) | 36 | 2.76 | 0.42 | 2 | 4 | 90.5 | 1.53 | 0.29 | 8 | - | - |
| Doyline village, Webster Parish | 323 | 2.64 | 0.47 | 19 | 60 | 70.9 | 2.54 | 0.54 | 30 | 2 | - |
| Dry Prong village, Grant Parish | 178 | 2.20 | 0.39 | 16 | 14 | 85.4 | 2.93 | 0.55 | 17 | 2 | 4.9 |
| Dubach town, Lincoln Parish | 339 | 2.12 | 0.39 | 7 | 67 | 79.6 | 2.73 | 0.69 | 40 | - | 26.6 |
| Dubberly village, Webster Parish | 124 | 2.30 | 0.39 | 3 | 29 | 80.7 | 3.50 | 0.78 | 5 | 2 | - |
| Dulac CDP, Terrebonne Parish | 798 | 3.30 | 0.64 | - | 195 | 76.8 | 2.66 | 0.57 | 43 | 8 | - |
| Duson town | 646 | 2.51 | 0.53 | 51 | 89 | 53.3 | 2.82 | 0.70 | 61 | 3 | 11.0 |
| Acadia Parish (part) | 103 | 2.87 | 0.65 | 10 | - | 8.7 | 2.65 | 0.66 | 21 | - | 33.3 |
| Lafayette Parish (part) | 543 | 2.47 | 0.52 | 41 | 89 | 58.1 | 2.90 | 0.73 | 40 | 3 | - |
| East Hodge village, Jackson Parish | 136 | 2.51 | 0.45 | 2 | 34 | 94.4 | 2.98 | 0.68 | 11 | - | 4.7 |
| Eastwood CDP, Bossier Parish | 1 222 | 2.65 | 0.44 | 121 | 142 | 76.3 | 3.39 | 0.68 | 89 | 9 | - |
| Eden Isle CDP, St. Tammany Parish | 2 731 | 2.46 | 0.39 | 172 | 8 | 92.0 | 1.78 | 0.47 | 370 | - | 77.1 |
| Edgard CDP, St. John the Baptist Parish | 861 | 3.26 | 0.58 | - | 239 | 66.5 | 2.32 | 0.51 | 20 | 41 | 4.7 |
| Edgefield village, Red River Parish | 83 | 2.35 | 0.39 | 2 | 22 | 100.0 | 1.24 | 0.20 | 9 | 2 | - |
| Elizabeth town, Allen Parish | 198 | 3.00 | 0.50 | 7 | 35 | 84.2 | 2.85 | 0.56 | 21 | 1 | - |
| Elmwood CDP, Jefferson Parish | 2 664 | 2.15 | 0.41 | 86 | 75 | 64.8 | 1.53 | 0.45 | 1 113 | 12 | 90.4 |
| Elton town, Jefferson Davis Parish | 479 | 2.54 | 0.46 | 34 | 105 | 85.6 | 2.74 | 0.59 | 36 | 4 | - |
| Empire CDP, Plaquemines Parish | 757 | 2.82 | 0.52 | 37 | 122 | 57.6 | 2.36 | 0.57 | 76 | - | 21.2 |
| Epps village, West Carroll Parish | 217 | 2.97 | 0.56 | 9 | 24 | 68.7 | 2.93 | 0.59 | 29 | 6 | - |
| Erath town, Vermilion Parish | 818 | 2.47 | 0.46 | 44 | 172 | 84.0 | 2.89 | 0.69 | 87 | 16 | 8.6 |
| Eros town, Jackson Parish | 72 | 2.63 | 0.50 | 7 | 6 | 55.0 | 1.33 | 0.30 | 9 | - | - |
| Estelle CDP, Jefferson Parish | 5 020 | 3.13 | 0.53 | 427 | 329 | 96.9 | 3.79 | 0.88 | 122 | 7 | 5.6 |
| Estherwood village, Acadia Parish | 293 | 3.02 | 0.56 | 11 | 57 | 85.4 | 1.83 | 0.44 | 11 | 6 | 26.1 |
| Eunice city | 4 294 | 2.54 | 0.47 | 194 | 631 | 89.4 | 2.65 | 0.61 | 704 | 34 | 16.9 |
| Acadia Parish (part) | 109 | 2.37 | 0.37 | 6 | - | 100.0 | 1.53 | 0.51 | - | - | - |
| St. Landry Parish (part) | 4 185 | 2.54 | 0.47 | 188 | 631 | 89.0 | 2.66 | 0.61 | 704 | 34 | 17.1 |
| Evergreen town, Avoyelles Parish | 135 | 2.54 | 0.44 | 2 | 18 | 89.2 | 2.02 | 0.54 | 15 | 2 | 11.5 |
| Farmerville town, Union Parish | 1 364 | 2.55 | 0.45 | 76 | 192 | 84.0 | 2.56 | 0.64 | 173 | 12 | 30.2 |
| Fenton village, Jefferson Davis Parish | 148 | 2.68 | 0.45 | 7 | 10 | 86.0 | 2.47 | 0.55 | 21 | 4 | - |
| Ferriday town, Concordia Parish | 1 361 | 2.57 | 0.46 | 64 | 203 | 80.7 | 2.55 | 0.60 | 148 | 12 | 12.6 |
| Fisher village, Sabine Parish | 104 | 2.52 | 0.46 | - | 8 | 80.0 | 2.89 | 0.52 | 2 | - | - |
| Florien village, Sabine Parish | 251 | 2.58 | 0.46 | 17 | 27 | 76.9 | 2.97 | 0.65 | 32 | 2 | 26.1 |
| Folsom village, St. Tammany Parish | 196 | 2.74 | 0.49 | 9 | 6 | 63.7 | 2.39 | 0.59 | 32 | 2 | 21.3 |
| Fordoche town, Pointe Coupee Parish | 354 | 2.71 | 0.50 | 24 | 58 | 72.5 | 2.76 | 0.55 | 19 | 4 | - |
| Forest village, West Carroll Parish | 96 | 3.12 | 0.53 | 6 | 10 | 72.5 | 2.41 | 0.52 | 15 | - | 11.1 |
| Forest Hill village, Rapides Parish | 168 | 2.82 | 0.51 | 11 | 37 | 71.3 | 2.72 | 0.54 | 18 | 3 | - |
| Fort Polk North CDP, Vernon Parish | 1 072 | 4.57 | 0.91 | - | - | - | 3.04 | 0.66 | 609 | - | 5.8 |
| Fort Polk South CDP, Vernon Parish | 2 393 | 3.53 | 0.63 | 28 | - | 17.2 | 3.41 | 0.62 | 1 206 | 10 | 8.2 |
| Franklin city, St. Mary Parish | 3 068 | 2.67 | 0.46 | 90 | 529 | 82.7 | 2.83 | 0.65 | 339 | 38 | 20.2 |
| Franklinton town, Washington Parish | 1 385 | 2.52 | 0.42 | 24 | 231 | 91.5 | 2.40 | 0.56 | 140 | 12 | 21.5 |
| French Settlement village, Livingston Parish | 351 | 2.70 | 0.49 | 43 | 33 | 71.8 | 2.02 | 0.46 | 14 | - | - |
| Galliano CDP, Lafourche Parish | 2 580 | 2.93 | 0.54 | 87 | 580 | 82.2 | 2.22 | 0.56 | 160 | 12 | 12.1 |
| Gardere CDP, East Baton Rouge Parish | 3 202 | 3.08 | 0.58 | 197 | - | 90.2 | 2.64 | 0.66 | 1 326 | - | 15.2 |
| Garyville CDP, St. John the Baptist Parish | 907 | 2.80 | 0.50 | 53 | 251 | 75.0 | 3.45 | 0.69 | 25 | 23 | 7.7 |
| Georgetown village, Grant Parish | 127 | 2.28 | 0.45 | 14 | 20 | 78.7 | 2.50 | 0.58 | 17 | - | - |
| Gibsland town, Bienville Parish | 473 | 2.39 | 0.42 | 14 | 55 | 71.9 | 2.29 | 0.50 | 43 | 2 | 12.2 |
| Gilbert village, Franklin Parish | 202 | 2.42 | 0.47 | 12 | 43 | 71.9 | 2.37 | 0.43 | 6 | 6 | - |
| Gilliam village, Caddo Parish | 72 | 2.35 | 0.39 | 5 | 14 | 67.3 | 1.41 | 0.36 | 9 | 4 | - |
| Glenmora town, Rapides Parish | 618 | 2.57 | 0.46 | 53 | 95 | 80.6 | 2.47 | 0.49 | 70 | - | 6.1 |
| Golden Meadow town, Lafourche Parish | 816 | 2.67 | 0.48 | 21 | 201 | 87.4 | 2.41 | 0.59 | 67 | 8 | 6.3 |
| Goldonna village, Natchitoches Parish | 164 | 2.78 | 0.51 | 27 | 27 | 70.1 | 3.17 | 0.62 | 7 | - | - |
| Gonzales city, Ascension Parish | 2 939 | 2.90 | 0.50 | 253 | 282 | 91.9 | 2.18 | 0.51 | 369 | 20 | 17.1 |
| Grambling town, Lincoln Parish | 1 175 | 2.35 | 0.37 | 22 | 188 | 96.3 | 2.23 | 0.52 | 305 | - | 23.9 |
| Gramercy town, St. James Parish | 1 096 | 2.85 | 0.50 | 63 | 258 | 78.2 | 2.52 | 0.54 | 30 | 7 | 1.2 |
| Grand Cane village, De Soto Parish | 93 | 2.49 | 0.42 | 8 | 15 | 79.7 | 0.71 | 0.15 | 7 | 4 | - |
| Grand Coteau town, St. Landry Parish | 392 | 2.57 | 0.44 | 2 | 75 | 80.7 | 2.80 | 0.60 | 53 | 12 | 5.3 |
| Grand Isle town, Jefferson Parish | 622 | 2.33 | 0.46 | 26 | 110 | 78.8 | 2.95 | 0.68 | 34 | 4 | 3.9 |
| Gray CDP, Terrebonne Parish | 1 678 | 2.88 | 0.54 | 120 | 129 | 55.0 | 3.18 | 0.74 | 259 | 6 | 22.6 |
| Grayson village, Caldwell Parish | 233 | 2.39 | 0.42 | 11 | 24 | 71.8 | 2.62 | 0.50 | 26 | 2 | 25.4 |
| Greensburg town, St. Helena Parish | 250 | 2.78 | 0.46 | 11 | 27 | 83.7 | 1.62 | 0.42 | 38 | - | 48.5 |
| Greenwood town, Caddo Parish | 962 | 2.53 | 0.43 | 105 | 52 | 70.6 | 2.02 | 0.51 | 71 | - | 49.3 |
| Gretna city, Jefferson Parish | 6 922 | 2.35 | 0.41 | 304 | 1 155 | 94.7 | 2.45 | 0.65 | 1 111 | 81 | 30.7 |
| Grosse Tete village, Iberville Parish | 255 | 2.50 | 0.41 | 15 | 51 | 61.7 | 2.81 | 0.59 | 31 | 2 | - |
| Gueydan town, Vermilion Parish | 642 | 2.37 | 0.44 | 21 | 148 | 85.8 | 2.33 | 0.50 | 56 | 11 | - |
| Hackberry CDP, Cameron Parish | 617 | 2.72 | 0.50 | 48 | 77 | 75.1 | 2.03 | 0.48 | 31 | - | - |
| Hahnville CDP, St. Charles Parish | 982 | 2.81 | 0.46 | 118 | 174 | 87.3 | 2.42 | 0.58 | 50 | 7 | 21.5 |
| Hall Summit village, Red River Parish | 103 | 2.79 | 0.50 | 16 | 8 | 62.8 | 2.52 | 0.46 | 14 | - | 8.0 |
| Hammond city, Tangipahoa Parish | 6 327 | 2.71 | 0.44 | 286 | 535 | 86.6 | 2.23 | 0.54 | 1 568 | 121 | 28.4 |
| Harahan city, Jefferson Parish | 3 989 | 2.57 | 0.41 | 130 | 839 | 97.6 | 1.87 | 0.43 | 318 | 7 | 22.5 |
| Harrisonburg village, Catahoula Parish | 131 | 2.61 | 0.47 | 12 | 23 | 78.3 | 1.28 | 0.36 | 4 | - | 25.6 |
| Harvey CDP, Jefferson Parish | 7 906 | 2.85 | 0.48 | 303 | 837 | 95.7 | 2.69 | 0.71 | 1 310 | 41 | 37.9 |
| Haughton town, Bossier Parish | 1 055 | 2.72 | 0.52 | 94 | 77 | 51.5 | 2.58 | 0.57 | 90 | 6 | 13.8 |
| Haynesville town, Claiborne Parish | 1 067 | 2.23 | 0.37 | 64 | 157 | 86.9 | 2.68 | 0.58 | 142 | 4 | 4.3 |
| Heflin village, Webster Parish | 92 | 2.41 | 0.44 | 3 | 17 | 71.1 | 3.31 | 0.70 | 7 | - | - |

Table 24. **Owner and Renter Household Characteristics: 2000**—Con.

[Data based on a sample (except Tables 65-68). For information on confidentiality protection, coverage, sampling error, and nonsampling error, see Appendix G.
For location of definitions, see "How to Use This Census Report"]

| State Parish Place | Occupied housing units | Owner-occupied housing units: Average household size | Occupants per room | Year householder moved into unit: 1999 to March 2000 | 1969 or earlier | Percent 1 unit, detached or attached | Renter-occupied housing units: Average household size | Occupants per room | Year householder moved into unit: 1999 to March 2000 | 1969 or earlier | Percent 5 or more units in structure |
|---|---|---|---|---|---|---|---|---|---|---|---|
| **PLACE**—Con. | | | | | | | | | | | |
| Henderson town, St. Martin Parish | 551 | 2.69 | 0.58 | 53 | 109 | 61.5 | 3.87 | 0.86 | 28 | - | - |
| Hessmer village, Avoyelles Parish | 279 | 2.54 | 0.46 | 9 | 28 | 88.2 | 2.03 | 0.50 | 40 | 9 | 20.3 |
| Hodge village, Jackson Parish | 240 | 2.03 | 0.35 | 6 | 57 | 100.0 | 2.00 | 0.39 | 40 | 2 | - |
| Homer town, Claiborne Parish | 1 434 | 2.24 | 0.35 | 41 | 298 | 92.8 | 3.27 | 0.70 | 195 | - | 6.1 |
| Hornbeck town, Vernon Parish | 185 | 2.65 | 0.49 | 22 | 11 | 66.0 | 2.36 | 0.47 | 17 | 2 | - |
| Hosston village, Caddo Parish | 153 | 2.55 | 0.43 | 10 | 35 | 70.2 | 2.77 | 0.58 | 7 | 2 | - |
| Houma city, Terrebonne Parish | 11 542 | 2.85 | 0.47 | 587 | 1 629 | 93.4 | 2.44 | 0.60 | 1 320 | 112 | 23.3 |
| Ida village, Caddo Parish | 118 | 2.33 | 0.38 | 4 | 16 | 93.3 | 1.08 | 0.18 | 3 | 5 | - |
| Independence town, Tangipahoa Parish | 675 | 2.61 | 0.45 | 25 | 120 | 82.5 | 2.44 | 0.56 | 76 | 4 | 4.3 |
| Inniswold CDP, East Baton Rouge Parish | 2 066 | 2.43 | 0.38 | 166 | 113 | 97.5 | 2.38 | 0.56 | 367 | 8 | 55.8 |
| Iota town, Acadia Parish | 519 | 2.59 | 0.48 | 37 | 77 | 78.6 | 2.61 | 0.62 | 57 | 4 | 25.8 |
| Iowa town, Calcasieu Parish | 958 | 2.74 | 0.49 | 66 | 113 | 80.4 | 2.81 | 0.60 | 132 | 2 | 5.8 |
| Jackson town, East Feliciana Parish | 842 | 2.68 | 0.49 | 56 | 90 | 68.2 | 2.25 | 0.51 | 94 | 12 | 25.3 |
| Jamestown village, Bienville Parish | 48 | 2.45 | 0.44 | 5 | 6 | 81.6 | 1.80 | 0.37 | 5 | - | - |
| Jeanerette city, Iberia Parish | 2 057 | 3.05 | 0.52 | 62 | 386 | 77.9 | 2.70 | 0.59 | 138 | 39 | 23.4 |
| Jean Lafitte town, Jefferson Parish | 720 | 3.06 | 0.58 | 73 | 79 | 65.2 | 2.28 | 0.49 | 33 | - | 4.7 |
| Jefferson CDP, Jefferson Parish | 5 426 | 2.24 | 0.40 | 186 | 876 | 93.0 | 1.93 | 0.52 | 919 | 60 | 41.0 |
| Jena town, La Salle Parish | 1 106 | 2.22 | 0.37 | 81 | 161 | 83.4 | 2.86 | 0.60 | 124 | 12 | 2.9 |
| Jennings city, Jefferson Davis Parish | 4 108 | 2.76 | 0.48 | 145 | 573 | 89.2 | 2.38 | 0.52 | 526 | 43 | 8.9 |
| Jonesboro town, Jackson Parish | 1 610 | 2.41 | 0.42 | 78 | 327 | 91.2 | 2.10 | 0.47 | 275 | 28 | 14.6 |
| Jonesville town, Catahoula Parish | 916 | 2.74 | 0.49 | 41 | 132 | 76.3 | 2.12 | 0.48 | 77 | 3 | 2.0 |
| Junction City village | 255 | 2.44 | 0.44 | 21 | 58 | 81.3 | 2.96 | 0.82 | 20 | - | 56.5 |
| Claiborne Parish (part) | 46 | 2.40 | 0.43 | - | 14 | 78.6 | 4.50 | 0.69 | 1 | - | - |
| Union Parish (part) | 209 | 2.46 | 0.45 | 21 | 44 | 82.0 | 2.81 | 0.85 | 19 | - | 61.9 |
| Kaplan city, Vermilion Parish | 2 048 | 2.48 | 0.47 | 115 | 437 | 85.8 | 2.40 | 0.61 | 248 | 17 | 11.2 |
| Keachi town, De Soto Parish | 132 | 2.16 | 0.40 | 12 | 30 | 70.0 | 3.36 | 0.66 | 4 | - | - |
| Kenner city, Jefferson Parish | 25 652 | 2.88 | 0.46 | 1 033 | 1 248 | 94.1 | 2.48 | 0.64 | 3 846 | 66 | 43.6 |
| Kentwood town, Tangipahoa Parish | 856 | 2.57 | 0.42 | 39 | 161 | 76.0 | 2.55 | 0.54 | 79 | 9 | 6.6 |
| Kilbourne village, West Carroll Parish | 166 | 2.76 | 0.49 | 6 | 25 | 81.4 | 2.21 | 0.45 | 18 | 5 | - |
| Killian village, Livingston Parish | 412 | 2.66 | 0.47 | 49 | 23 | 82.0 | 2.82 | 0.62 | 7 | 4 | - |
| Killona CDP, St. Charles Parish | 249 | 3.33 | 0.62 | 32 | 50 | 57.7 | 2.77 | 0.51 | 20 | 9 | - |
| Kinder town, Allen Parish | 853 | 2.39 | 0.43 | 40 | 122 | 79.8 | 2.52 | 0.59 | 169 | 29 | 15.7 |
| Krotz Springs town, St. Landry Parish | 490 | 2.59 | 0.51 | 50 | 61 | 52.5 | 2.12 | 0.52 | 40 | 3 | 17.1 |
| Labadieville CDP, Assumption Parish | 664 | 2.57 | 0.49 | 47 | 116 | 79.8 | 3.69 | 0.75 | 15 | 10 | 11.1 |
| Lacombe CDP, St. Tammany Parish | 2 776 | 2.71 | 0.46 | 215 | 161 | 82.2 | 2.41 | 0.51 | 141 | - | - |
| Lafayette city, Lafayette Parish | 43 497 | 2.68 | 0.42 | 2 347 | 4 289 | 94.2 | 2.09 | 0.53 | 8 006 | 229 | 47.3 |
| Lafitte CDP, Jefferson Parish | 570 | 2.98 | 0.54 | 23 | 41 | 69.8 | 2.33 | 0.48 | 25 | - | - |
| Lake Arthur town, Jefferson Davis Parish | 1 181 | 2.66 | 0.49 | 83 | 200 | 78.9 | 2.10 | 0.49 | 157 | 40 | 7.3 |
| Lake Charles city, Calcasieu Parish | 27 887 | 2.55 | 0.41 | 1 254 | 3 844 | 96.4 | 2.30 | 0.55 | 5 272 | 320 | 31.1 |
| Lake Providence town, East Carroll Parish | 1 717 | 3.09 | 0.50 | 77 | 235 | 85.0 | 2.40 | 0.53 | 210 | 54 | 9.0 |
| Laplace CDP, St. John the Baptist Parish | 9 135 | 3.07 | 0.51 | 736 | 586 | 92.6 | 2.53 | 0.57 | 663 | 29 | 16.1 |
| Larose CDP, Lafourche Parish | 2 460 | 2.88 | 0.51 | 147 | 479 | 81.8 | 2.96 | 0.73 | 100 | 28 | - |
| Lecompte town, Rapides Parish | 524 | 2.67 | 0.44 | 15 | 74 | 87.1 | 2.54 | 0.53 | 47 | 17 | 9.6 |
| Leesville city, Vernon Parish | 2 835 | 2.46 | 0.41 | 140 | 252 | 88.6 | 2.11 | 0.53 | 822 | 30 | 33.2 |
| Leonville town, St. Landry Parish | 355 | 2.80 | 0.54 | 16 | 57 | 73.3 | 2.54 | 0.55 | 5 | 6 | 2.9 |
| Lillie village, Union Parish | 56 | 2.43 | 0.43 | 3 | 9 | 77.6 | 3.14 | 0.61 | 3 | - | - |
| Lisbon village, Claiborne Parish | 77 | 2.34 | 0.38 | 2 | 18 | 94.5 | 3.25 | 0.54 | - | - | - |
| Livingston town, Livingston Parish | 528 | 2.58 | 0.44 | 24 | 57 | 85.3 | 2.47 | 0.56 | 67 | - | 28.4 |
| Livonia town, Pointe Coupee Parish | 491 | 2.73 | 0.49 | 20 | 70 | 74.1 | 2.67 | 0.60 | 37 | - | - |
| Lockport town, Lafourche Parish | 1 011 | 2.67 | 0.47 | 56 | 194 | 79.5 | 2.36 | 0.59 | 124 | 13 | 17.5 |
| Logansport town, De Soto Parish | 656 | 2.43 | 0.42 | 40 | 82 | 80.2 | 2.61 | 0.61 | 51 | 11 | 29.7 |
| Longstreet village, De Soto Parish | 65 | 2.41 | 0.45 | 2 | 10 | 66.1 | 1.22 | 0.30 | 2 | - | 22.2 |
| Loreauville village, Iberia Parish | 333 | 2.91 | 0.55 | 5 | 71 | 76.2 | 2.85 | 0.64 | 32 | 5 | 12.3 |
| Lucky village, Bienville Parish | 124 | 2.90 | 0.55 | 17 | 30 | 63.6 | 3.57 | 0.81 | 2 | 2 | - |
| Luling CDP, St. Charles Parish | 3 909 | 3.00 | 0.45 | 274 | 443 | 97.5 | 2.53 | 0.58 | 231 | 10 | 15.1 |
| Lutcher town, St. James Parish | 1 256 | 2.96 | 0.47 | 56 | 331 | 84.1 | 2.74 | 0.64 | 55 | 8 | 2.0 |
| Lydia CDP, Iberia Parish | 381 | 3.01 | 0.56 | - | 137 | 73.0 | 1.50 | 0.28 | - | - | 55.6 |
| McNary village, Rapides Parish | 76 | 2.86 | 0.48 | 2 | 12 | 72.9 | 1.94 | 0.36 | 2 | - | - |
| Madisonville town, St. Tammany Parish | 294 | 2.75 | 0.47 | 14 | 35 | 98.9 | 1.41 | 0.30 | 50 | 6 | - |
| Mamou town, Evangeline Parish | 1 449 | 2.43 | 0.46 | 13 | 150 | 91.3 | 2.28 | 0.56 | 244 | 26 | 12.8 |
| Mandeville city, St. Tammany Parish | 4 254 | 2.84 | 0.40 | 323 | 122 | 96.8 | 1.95 | 0.47 | 870 | 15 | 47.5 |
| Mangham town, Richland Parish | 244 | 2.28 | 0.42 | 13 | 46 | 86.7 | 2.61 | 0.60 | 33 | 2 | 3.1 |
| Mansfield city, De Soto Parish | 2 088 | 2.31 | 0.39 | 56 | 308 | 90.4 | 2.78 | 0.62 | 237 | 31 | 13.8 |
| Mansura town, Avoyelles Parish | 604 | 2.61 | 0.44 | 17 | 73 | 93.1 | 2.42 | 0.56 | 73 | 10 | 29.6 |
| Many town, Sabine Parish | 1 079 | 2.28 | 0.39 | 31 | 177 | 86.0 | 2.55 | 0.57 | 224 | 20 | 14.3 |
| Maringouin town, Iberville Parish | 420 | 2.98 | 0.52 | 21 | 88 | 81.3 | 3.09 | 0.68 | 47 | 9 | 32.8 |
| Marion town, Union Parish | 327 | 2.75 | 0.48 | 12 | 44 | 73.8 | 2.16 | 0.48 | 60 | 7 | 30.6 |
| Marksville city, Avoyelles Parish | 2 042 | 2.43 | 0.42 | 77 | 288 | 90.4 | 2.77 | 0.60 | 362 | 37 | 9.9 |
| Marrero CDP, Jefferson Parish | 12 419 | 3.01 | 0.53 | 592 | 2 008 | 98.1 | 2.50 | 0.63 | 1 038 | 169 | 31.7 |
| Martin village, Red River Parish | 222 | 2.62 | 0.46 | 13 | 24 | 66.5 | 2.59 | 0.50 | 13 | 2 | - |
| Mathews CDP, Lafourche Parish | 716 | 2.67 | 0.47 | 40 | 133 | 81.1 | 2.54 | 0.70 | 68 | - | - |
| Maurice village, Vermilion Parish | 253 | 2.53 | 0.47 | 24 | 54 | 62.1 | 2.21 | 0.49 | 14 | 2 | - |
| Melville town, St. Landry Parish | 537 | 2.51 | 0.47 | 36 | 90 | 72.6 | 2.70 | 0.60 | 40 | 7 | 9.3 |
| Meraux CDP, St. Bernard Parish | 3 747 | 2.98 | 0.51 | 267 | 349 | 90.9 | 1.72 | 0.48 | 251 | 18 | 43.5 |
| Mermentau village, Acadia Parish | 281 | 2.72 | 0.52 | 5 | 59 | 76.8 | 2.05 | 0.45 | 21 | 9 | 19.3 |
| Mer Rouge village, Morehouse Parish | 273 | 2.62 | 0.42 | 7 | 31 | 93.6 | 2.31 | 0.62 | 40 | 3 | 73.0 |
| Merrydale CDP, East Baton Rouge Parish | 3 300 | 3.09 | 0.53 | 154 | 236 | 97.6 | 3.30 | 0.71 | 269 | - | 23.6 |
| Merryville town, Beauregard Parish | 415 | 2.65 | 0.47 | 43 | 56 | 65.1 | 2.39 | 0.56 | 70 | 4 | 5.7 |
| Metairie CDP, Jefferson Parish | 63 609 | 2.49 | 0.39 | 2 582 | 8 583 | 93.8 | 1.95 | 0.52 | 9 400 | 323 | 54.7 |
| Midway CDP, La Salle Parish | 527 | 2.42 | 0.45 | 25 | 42 | 55.6 | 3.23 | 0.66 | 49 | 13 | 3.7 |
| Minden city, Webster Parish | 5 163 | 2.47 | 0.41 | 299 | 766 | 91.2 | 2.36 | 0.54 | 585 | 38 | 15.9 |
| Monroe city, Ouachita Parish | 19 432 | 2.72 | 0.43 | 873 | 1 923 | 95.5 | 2.37 | 0.57 | 3 640 | 175 | 29.0 |
| Montegut CDP, Terrebonne Parish | 562 | 3.03 | 0.59 | 35 | 38 | 73.3 | 3.07 | 0.86 | 32 | - | - |
| Montgomery town, Grant Parish | 332 | 2.37 | 0.43 | 26 | 38 | 67.2 | 2.61 | 0.53 | 39 | 2 | 6.3 |
| Monticello CDP, East Baton Rouge Parish | 1 630 | 2.83 | 0.49 | 137 | 60 | 99.4 | 4.11 | 0.73 | 15 | - | 5.4 |
| Montpelier village, St. Helena Parish | 94 | 2.43 | 0.45 | 7 | 18 | 68.6 | 1.42 | 0.31 | 8 | 3 | - |
| Montz CDP, St. Charles Parish | 371 | 2.93 | 0.47 | 15 | 34 | 74.5 | 3.78 | 0.85 | 6 | - | - |

Table 24. **Owner and Renter Household Characteristics: 2000**—Con.

[Data based on a sample (except Tables 65-68). For information on confidentiality protection, coverage, sampling error, and nonsampling error, see Appendix G.
For location of definitions, see "How to Use This Census Report"]

| State Parish Place | Occupied housing units | Owner-occupied housing units: Average household size | Occupants per room | Year householder moved into unit: 1999 to March 2000 | 1969 or earlier | Percent 1 unit, detached or attached | Renter-occupied housing units: Average household size | Occupants per room | Year householder moved into unit: 1999 to March 2000 | 1969 or earlier | Percent 5 or more units in structure |
|---|---|---|---|---|---|---|---|---|---|---|---|
| **PLACE**—Con. | | | | | | | | | | | |
| Mooringsport town, Caddo Parish | 329 | 2.36 | 0.41 | 17 | 61 | 76.7 | 3.09 | 0.65 | 30 | 4 | 6.3 |
| Moreauville village, Avoyelles Parish | 367 | 2.77 | 0.48 | 14 | 64 | 90.1 | 1.86 | 0.45 | 23 | 12 | 24.0 |
| Morgan City city, St. Mary Parish | 5 117 | 2.44 | 0.40 | 211 | 961 | 86.9 | 2.66 | 0.61 | 751 | 20 | 18.8 |
| Morganza village, Pointe Coupee Parish | 268 | 2.47 | 0.45 | 11 | 66 | 86.6 | 2.31 | 0.46 | 11 | 2 | - |
| Morse village, Acadia Parish | 285 | 2.68 | 0.51 | 29 | 42 | 69.4 | 2.68 | 0.56 | 33 | - | - |
| Moss Bluff CDP, Calcasieu Parish | 3 711 | 2.88 | 0.48 | 452 | 223 | 76.2 | 2.63 | 0.57 | 328 | 20 | 11.2 |
| Mound village, Madison Parish | 6 | 3.67 | 0.37 | - | - | 100.0 | - | (X) | - | - | (X) |
| Mount Lebanon town, Bienville Parish | 23 | 2.67 | 0.46 | - | 4 | 61.9 | 1.00 | 0.17 | - | - | - |
| Napoleonville village, Assumption Parish | 252 | 2.64 | 0.45 | 12 | 41 | 85.9 | 2.85 | 0.58 | 24 | 4 | 3.7 |
| Natalbany CDP, Tangipahoa Parish | 730 | 2.46 | 0.49 | 42 | 72 | 62.2 | 2.14 | 0.54 | 214 | - | 22.7 |
| Natchez village, Natchitoches Parish | 227 | 2.76 | 0.51 | 4 | 9 | 48.0 | 2.43 | 0.55 | 28 | 3 | 29.8 |
| Natchitoches city, Natchitoches Parish | 6 080 | 2.59 | 0.42 | 238 | 569 | 92.3 | 2.45 | 0.56 | 1 383 | 51 | 25.8 |
| Newellton town, Tensas Parish | 535 | 2.54 | 0.42 | 18 | 87 | 86.4 | 2.72 | 0.59 | 111 | 11 | 12.4 |
| New Iberia city, Iberia Parish | 11 820 | 2.67 | 0.46 | 526 | 1 969 | 84.5 | 2.70 | 0.64 | 1 565 | 151 | 23.9 |
| New Llano town, Vernon Parish | 930 | 2.62 | 0.46 | 45 | 15 | 87.5 | 2.62 | 0.55 | 245 | - | 24.4 |
| New Orleans city, Orleans Parish | 188 251 | 2.64 | 0.42 | 6 558 | 16 817 | 88.5 | 2.34 | 0.59 | 32 208 | 3 494 | 32.7 |
| New Roads city, Pointe Coupee Parish | 1 838 | 2.64 | 0.44 | 66 | 390 | 90.5 | 2.44 | 0.56 | 221 | 83 | 20.2 |
| New Sarpy CDP, St. Charles Parish | 549 | 3.10 | 0.54 | 55 | 100 | 77.5 | 2.29 | 0.55 | 19 | 4 | - |
| Noble village, Sabine Parish | 93 | 3.12 | 0.63 | 4 | 7 | 42.2 | 1.70 | 0.43 | - | - | - |
| Norco CDP, St. Charles Parish | 1 311 | 2.72 | 0.45 | 77 | 349 | 91.6 | 2.35 | 0.52 | 130 | - | 6.1 |
| North Hodge village, Jackson Parish | 174 | 2.59 | 0.48 | 19 | 19 | 67.9 | 2.79 | 0.62 | 20 | - | 8.1 |
| North Vacherie CDP, St. James Parish | 749 | 3.05 | 0.48 | 74 | 153 | 77.8 | 2.60 | 0.63 | 10 | - | - |
| Norwood village, East Feliciana Parish | 123 | 2.46 | 0.43 | 17 | 17 | 81.6 | 1.80 | 0.45 | 6 | - | 8.0 |
| Oakdale city, Allen Parish | 2 238 | 2.50 | 0.43 | 85 | 303 | 88.8 | 2.57 | 0.58 | 312 | 18 | 8.8 |
| Oak Grove town, West Carroll Parish | 780 | 2.83 | 0.52 | 17 | 65 | 78.8 | 1.83 | 0.40 | 127 | 22 | 15.4 |
| Oak Hills Place CDP, East Baton Rouge Parish | 2 989 | 2.73 | 0.38 | 223 | 59 | 99.6 | 2.44 | 0.56 | 267 | - | 53.1 |
| Oak Ridge village, Morehouse Parish | 61 | 2.27 | 0.35 | - | 13 | 96.2 | 2.89 | 0.55 | 2 | - | - |
| Oberlin town, Allen Parish | 705 | 2.53 | 0.44 | 29 | 120 | 85.4 | 2.13 | 0.45 | 68 | 8 | 11.8 |
| Oil City town, Caddo Parish | 476 | 2.52 | 0.46 | 27 | 36 | 59.5 | 2.56 | 0.60 | 87 | - | 23.6 |
| Old Jefferson CDP, East Baton Rouge Parish | 2 045 | 2.92 | 0.48 | 253 | 38 | 95.9 | 1.76 | 0.35 | 114 | - | 8.4 |
| Olla town, La Salle Parish | 591 | 2.49 | 0.43 | 27 | 72 | 84.7 | 2.30 | 0.50 | 73 | 7 | 18.9 |
| Opelousas city, St. Landry Parish | 8 803 | 2.49 | 0.44 | 233 | 1 333 | 89.2 | 2.57 | 0.61 | 1 292 | 177 | 16.2 |
| Paincourtville CDP, Assumption Parish | 310 | 2.57 | 0.46 | 25 | 81 | 80.4 | 3.72 | 0.81 | 4 | 3 | 10.3 |
| Palmetto village, St. Landry Parish | 68 | 2.15 | 0.38 | 6 | 10 | 63.0 | 5.18 | 1.19 | 8 | - | - |
| Paradis CDP, St. Charles Parish | 471 | 3.24 | 0.56 | 34 | 32 | 64.1 | 2.20 | 0.43 | 38 | 14 | - |
| Parks village, St. Martin Parish | 217 | 2.78 | 0.53 | 4 | 49 | 81.2 | 1.39 | 0.33 | 7 | 2 | 3.2 |
| Patterson city, St. Mary Parish | 1 859 | 2.86 | 0.50 | 82 | 285 | 76.9 | 2.46 | 0.57 | 214 | 21 | 17.5 |
| Pearl River town, St. Tammany Parish | 699 | 2.74 | 0.48 | 29 | 64 | 68.3 | 2.22 | 0.47 | 52 | 8 | - |
| Pierre Part CDP, Assumption Parish | 1 250 | 2.61 | 0.49 | 138 | 203 | 60.1 | 2.78 | 0.60 | 50 | 5 | 21.1 |
| Pine Prairie village, Evangeline Parish | 328 | 2.77 | 0.52 | 21 | 24 | 83.3 | 2.32 | 0.54 | 54 | 2 | - |
| Pineville city, Rapides Parish | 5 037 | 2.30 | 0.39 | 160 | 570 | 91.2 | 2.38 | 0.59 | 944 | 48 | 31.5 |
| Pioneer village, West Carroll Parish | 69 | 1.94 | 0.37 | 8 | 14 | 72.3 | 3.41 | 0.65 | 7 | 2 | - |
| Plain Dealing town, Bossier Parish | 422 | 2.29 | 0.39 | 21 | 69 | 83.0 | 2.23 | 0.51 | 46 | 8 | 14.5 |
| Plaquemine city, Iberville Parish | 2 568 | 2.61 | 0.42 | 106 | 570 | 95.8 | 2.72 | 0.61 | 203 | 33 | 5.1 |
| Plaucheville village, Avoyelles Parish | 137 | 2.90 | 0.50 | 7 | 14 | 84.4 | 1.38 | 0.33 | 37 | - | 43.3 |
| Pleasant Hill village, Sabine Parish | 294 | 2.60 | 0.45 | 14 | 16 | 57.7 | 2.50 | 0.57 | 31 | 4 | 4.8 |
| Pollock town, Grant Parish | 159 | 2.27 | 0.37 | 13 | 22 | 87.5 | 2.66 | 0.59 | 44 | - | - |
| Ponchatoula city, Tangipahoa Parish | 1 995 | 2.59 | 0.45 | 122 | 259 | 90.5 | 2.65 | 0.60 | 340 | 5 | 11.4 |
| Port Allen city, West Baton Rouge Parish | 2 005 | 2.58 | 0.46 | 35 | 361 | 89.1 | 2.48 | 0.54 | 160 | 29 | 18.7 |
| Port Barre town, St. Landry Parish | 884 | 2.62 | 0.51 | 48 | 97 | 66.0 | 2.60 | 0.58 | 117 | - | 13.8 |
| Port Sulphur CDP, Plaquemines Parish | 1 077 | 3.11 | 0.56 | 64 | 197 | 66.5 | 2.21 | 0.41 | 34 | 24 | 8.9 |
| Port Vincent village, Livingston Parish | 195 | 2.39 | 0.45 | 11 | 35 | 78.1 | 2.00 | 0.47 | 3 | 2 | - |
| Powhatan village, Natchitoches Parish | 53 | 2.69 | 0.48 | - | 8 | 84.4 | 1.95 | 0.46 | - | - | - |
| Poydras CDP, St. Bernard Parish | 1 335 | 2.75 | 0.53 | 87 | 57 | 73.8 | 2.69 | 0.59 | 81 | - | - |
| Prien CDP, Calcasieu Parish | 2 592 | 2.69 | 0.42 | 289 | 161 | 77.5 | 2.94 | 0.61 | 190 | - | 4.4 |
| Provencal village, Natchitoches Parish | 264 | 2.55 | 0.49 | 28 | 30 | 52.6 | 2.53 | 0.55 | 18 | 5 | - |
| Quitman village, Jackson Parish | 66 | 2.56 | 0.43 | 5 | 16 | 82.0 | 2.94 | 0.55 | - | 3 | - |
| Raceland CDP, Lafourche Parish | 3 650 | 2.84 | 0.50 | 171 | 640 | 84.5 | 2.69 | 0.59 | 265 | 29 | 7.0 |
| Rayne city, Acadia Parish | 3 188 | 2.59 | 0.46 | 134 | 490 | 83.3 | 2.65 | 0.55 | 402 | 67 | 6.5 |
| Rayville town, Richland Parish | 1 537 | 2.55 | 0.44 | 117 | 187 | 95.1 | 2.81 | 0.70 | 192 | 6 | 14.8 |
| Red Chute CDP, Bossier Parish | 2 099 | 2.67 | 0.44 | 175 | 26 | 78.0 | 3.04 | 0.61 | 122 | - | 4.3 |
| Reeves village, Allen Parish | 76 | 2.13 | 0.45 | 6 | 9 | 73.1 | 3.33 | 0.58 | 10 | 1 | - |
| Reserve CDP, St. John the Baptist Parish | 3 110 | 3.00 | 0.52 | 216 | 569 | 88.2 | 3.08 | 0.66 | 225 | 52 | 3.2 |
| Richmond village, Madison Parish | 190 | 2.53 | 0.42 | 16 | 19 | 85.5 | 2.84 | 0.63 | 23 | - | - |
| Richwood town, Ouachita Parish | 506 | 3.03 | 0.54 | 23 | 68 | 76.6 | 3.12 | 0.68 | 65 | 5 | 33.8 |
| Ridgecrest town, Concordia Parish | 300 | 2.34 | 0.45 | 15 | 88 | 99.2 | 3.06 | 0.59 | 16 | 2 | 7.8 |
| Ringgold town, Bienville Parish | 634 | 2.49 | 0.44 | 20 | 112 | 77.2 | 2.62 | 0.54 | 65 | 8 | 42.9 |
| River Ridge CDP, Jefferson Parish | 6 048 | 2.60 | 0.39 | 307 | 906 | 97.7 | 1.94 | 0.54 | 621 | 13 | 59.7 |
| Robeline village, Natchitoches Parish | 86 | 2.14 | 0.37 | 6 | 7 | 61.9 | 2.30 | 0.58 | 13 | - | 13.0 |
| Rodessa village, Caddo Parish | 116 | 2.73 | 0.56 | 11 | 5 | 47.4 | 2.74 | 0.66 | 7 | 3 | - |
| Rosedale village, Iberville Parish | 264 | 2.94 | 0.52 | 16 | 51 | 77.8 | 2.21 | 0.46 | 4 | 2 | - |
| Roseland town, Tangipahoa Parish | 416 | 2.83 | 0.52 | 20 | 63 | 52.7 | 2.97 | 0.69 | 39 | - | - |
| Rosepine town, Vernon Parish | 518 | 2.53 | 0.46 | 41 | 41 | 63.0 | 2.71 | 0.61 | 96 | 3 | 8.3 |
| Ruston city, Lincoln Parish | 7 669 | 2.51 | 0.40 | 325 | 719 | 96.3 | 2.17 | 0.54 | 2 051 | 28 | 25.2 |
| St. Francisville town, West Feliciana Parish | 702 | 2.68 | 0.42 | 22 | 76 | 97.3 | 2.28 | 0.54 | 122 | 9 | 10.2 |
| St. Gabriel town, Iberville Parish | 897 | 2.93 | 0.49 | 41 | 117 | 64.3 | 2.39 | 0.51 | 71 | 21 | 18.3 |
| St. Joseph town, Tensas Parish | 500 | 2.59 | 0.45 | 12 | 71 | 91.7 | 2.93 | 0.56 | 49 | 7 | 1.2 |
| St. Martinville city, St. Martin Parish | 2 461 | 2.64 | 0.47 | 75 | 423 | 79.0 | 2.74 | 0.65 | 220 | 34 | 21.4 |
| St. Rose CDP, St. Charles Parish | 2 295 | 2.96 | 0.51 | 126 | 178 | 89.3 | 2.60 | 0.66 | 191 | 13 | 51.7 |
| Saline village, Bienville Parish | 108 | 2.67 | 0.45 | 12 | 19 | 65.1 | 1.92 | 0.34 | 4 | 4 | - |
| Sarepta town, Webster Parish | 375 | 2.52 | 0.45 | 41 | 62 | 74.4 | 2.16 | 0.42 | 32 | 3 | - |
| Schriever CDP, Terrebonne Parish | 1 998 | 3.11 | 0.54 | 168 | 211 | 70.5 | 2.28 | 0.58 | 164 | - | 7.3 |
| Scott city, Lafayette Parish | 2 822 | 2.85 | 0.53 | 323 | 173 | 73.2 | 2.38 | 0.52 | 279 | 8 | 16.4 |
| Shenandoah CDP, East Baton Rouge Parish | 5 896 | 3.06 | 0.42 | 597 | 42 | 99.9 | 2.10 | 0.46 | 389 | 8 | 39.8 |
| Shongaloo village, Webster Parish | 60 | 2.22 | 0.38 | - | 8 | 82.6 | 2.21 | 0.31 | 6 | 2 | - |

Table 24. **Owner and Renter Household Characteristics: 2000**—Con.

[Data based on a sample (except Tables 65-68). For information on confidentiality protection, coverage, sampling error, and nonsampling error, see Appendix G.
For location of definitions, see "How to Use This Census Report"]

| State Parish Place | Occupied housing units | Owner-occupied housing units: Average household size | Occupants per room | Year householder moved into unit: 1999 to March 2000 | 1969 or earlier | Percent 1 unit, detached or attached | Renter-occupied housing units: Average household size | Occupants per room | Year householder moved into unit: 1999 to March 2000 | 1969 or earlier | Percent 5 or more units in structure |
|---|---|---|---|---|---|---|---|---|---|---|---|
| **PLACE**—Con. | | | | | | | | | | | |
| Shreveport city | 78 762 | 2.54 | 0.42 | 4 122 | 8 363 | 94.8 | 2.39 | 0.57 | 13 536 | 359 | 39.9 |
| Bossier Parish (part) | 438 | 2.27 | 0.40 | 13 | 13 | 100.0 | 1.48 | 0.42 | 186 | - | 73.8 |
| Caddo Parish (part) | 78 324 | 2.54 | 0.42 | 4 109 | 8 350 | 94.8 | 2.40 | 0.57 | 13 350 | 359 | 39.5 |
| Sibley town, Webster Parish | 433 | 2.65 | 0.46 | 25 | 55 | 75.3 | 2.35 | 0.46 | 49 | 5 | 1.9 |
| Sicily Island village, Catahoula Parish | 197 | 2.14 | 0.36 | 7 | 23 | 75.8 | 3.28 | 0.68 | 6 | 4 | - |
| Sikes village, Winn Parish | 45 | 2.31 | 0.45 | 4 | 10 | 71.1 | - | (X) | - | - | (X) |
| Simmesport town, Avoyelles Parish | 742 | 2.53 | 0.46 | 52 | 139 | 81.3 | 2.62 | 0.60 | 86 | 7 | 17.2 |
| Simpson village, Vernon Parish | 235 | 2.62 | 0.43 | 15 | 32 | 78.2 | 1.70 | 0.32 | 12 | - | - |
| Simsboro village, Lincoln Parish | 275 | 2.63 | 0.49 | 15 | 24 | 69.6 | 2.34 | 0.50 | 47 | 2 | 9.6 |
| Slaughter village, East Feliciana Parish | 376 | 2.74 | 0.44 | 27 | 34 | 80.8 | 3.46 | 0.66 | 15 | 2 | - |
| Slidell city, St. Tammany Parish | 9 515 | 2.68 | 0.41 | 634 | 787 | 94.8 | 2.55 | 0.54 | 914 | 18 | 23.8 |
| Sorrento town, Ascension Parish | 457 | 2.78 | 0.53 | 28 | 76 | 69.3 | 2.42 | 0.52 | 26 | 2 | - |
| South Mansfield village, De Soto Parish | 159 | 2.64 | 0.50 | 2 | 13 | 79.3 | 1.99 | 0.48 | 23 | 5 | 42.6 |
| South Vacherie CDP, St. James Parish | 1 233 | 2.89 | 0.52 | 61 | 284 | 82.1 | 2.72 | 0.61 | 20 | 26 | - |
| Spearsville village, Union Parish | 70 | 2.09 | 0.36 | 2 | 27 | 92.5 | 2.06 | 0.39 | 6 | 2 | - |
| Springfield town, Livingston Parish | 169 | 2.42 | 0.43 | 18 | 36 | 88.6 | 3.28 | 0.73 | 9 | 1 | 13.8 |
| Springhill city, Webster Parish | 2 242 | 2.22 | 0.38 | 100 | 423 | 90.4 | 2.67 | 0.57 | 254 | 27 | 13.0 |
| Stanley village, De Soto Parish | 54 | 2.08 | 0.36 | 7 | 15 | 85.7 | 6.60 | 1.32 | - | - | - |
| Sterlington town, Ouachita Parish | 481 | 2.75 | 0.46 | 17 | 61 | 89.0 | 2.36 | 0.49 | 70 | 3 | 40.6 |
| Stonewall town, De Soto Parish | 628 | 2.79 | 0.49 | 60 | 38 | 62.5 | 1.73 | 0.40 | 65 | 3 | 8.8 |
| Sulphur city, Calcasieu Parish | 7 881 | 2.58 | 0.44 | 562 | 1 129 | 82.4 | 2.49 | 0.55 | 1 204 | 19 | 21.4 |
| Sun village, St. Tammany Parish | 193 | 2.35 | 0.43 | 24 | 6 | 57.1 | 2.47 | 0.51 | 15 | 2 | - |
| Sunset town, St. Landry Parish | 881 | 2.84 | 0.49 | 69 | 115 | 80.5 | 2.35 | 0.56 | 109 | 12 | 26.3 |
| Supreme CDP, Assumption Parish | 320 | 3.98 | 0.78 | 37 | 22 | 45.5 | 3.21 | 0.69 | 21 | 7 | - |
| Swartz CDP, Ouachita Parish | 1 551 | 2.96 | 0.50 | 160 | 99 | 80.2 | 2.04 | 0.46 | 130 | 8 | 31.1 |
| Taft CDP, St. Charles Parish | - | - | (X) | - | - | (X) | - | (X) | - | - | (X) |
| Tallulah city, Madison Parish | 3 038 | 2.55 | 0.43 | 66 | 396 | 94.3 | 3.13 | 0.71 | 352 | 47 | 24.2 |
| Tangipahoa village, Tangipahoa Parish | 247 | 3.16 | 0.59 | 8 | 29 | 61.5 | 3.16 | 0.74 | 37 | 2 | 4.7 |
| Terrytown CDP, Jefferson Parish | 9 355 | 2.81 | 0.44 | 358 | 847 | 96.9 | 2.60 | 0.63 | 1 648 | 46 | 49.7 |
| Thibodaux city, Lafourche Parish | 5 513 | 2.53 | 0.43 | 217 | 859 | 93.8 | 2.24 | 0.59 | 897 | 122 | 23.5 |
| Tickfaw village, Tangipahoa Parish | 245 | 2.54 | 0.48 | 8 | 28 | 66.3 | 2.19 | 0.56 | 49 | 2 | 1.2 |
| Timberlane CDP, Jefferson Parish | 4 019 | 2.97 | 0.44 | 197 | 108 | 99.1 | 2.35 | 0.53 | 482 | - | 59.7 |
| Tullos town | 176 | 2.31 | 0.42 | 8 | 30 | 70.7 | 3.59 | 0.72 | 11 | 1 | - |
| La Salle Parish (part) | 176 | 2.31 | 0.42 | 8 | 30 | 70.7 | 3.59 | 0.72 | 11 | 1 | - |
| Winn Parish (part) | - | - | (X) | - | - | (X) | - | (X) | - | - | (X) |
| Turkey Creek village, Evangeline Parish | 127 | 2.75 | 0.55 | 16 | 11 | 71.2 | 3.06 | 0.70 | 10 | 2 | - |
| Urania town, La Salle Parish | 270 | 2.31 | 0.41 | 18 | 46 | 89.0 | 4.26 | 0.87 | 18 | 2 | - |
| Varnado village, Washington Parish | 155 | 2.37 | 0.41 | 5 | 33 | 78.2 | 1.74 | 0.48 | 13 | - | 13.0 |
| Vidalia town, Concordia Parish | 1 803 | 2.56 | 0.43 | 123 | 331 | 92.8 | 2.55 | 0.53 | 188 | 6 | - |
| Vienna town, Lincoln Parish | 160 | 2.98 | 0.42 | 7 | 6 | 83.6 | 1.79 | 0.38 | 12 | 2 | - |
| Village St. George CDP, East Baton Rouge Parish | 2 539 | 2.73 | 0.44 | 226 | 93 | 98.6 | 2.63 | 0.54 | 274 | - | 25.1 |
| Ville Platte city, Evangeline Parish | 3 200 | 2.19 | 0.42 | 90 | 429 | 95.7 | 2.78 | 0.68 | 608 | 50 | 10.6 |
| Vinton town, Calcasieu Parish | 1 237 | 2.58 | 0.45 | 74 | 215 | 72.4 | 2.85 | 0.69 | 189 | - | 4.9 |
| Violet CDP, St. Bernard Parish | 2 734 | 3.07 | 0.56 | 169 | 233 | 93.7 | 3.37 | 0.72 | 211 | - | 4.2 |
| Vivian town, Caddo Parish | 1 591 | 2.49 | 0.45 | 100 | 253 | 76.1 | 2.57 | 0.59 | 141 | 19 | 21.1 |
| Waggaman CDP, Jefferson Parish | 3 000 | 3.09 | 0.53 | 194 | 457 | 99.5 | 3.38 | 0.68 | 119 | - | 2.3 |
| Walker town, Livingston Parish | 1 858 | 2.98 | 0.52 | 207 | 125 | 76.8 | 2.10 | 0.48 | 255 | 8 | 8.8 |
| Wallace CDP, St. John the Baptist Parish | 172 | 3.30 | 0.51 | - | 33 | 67.5 | 3.38 | 0.79 | - | - | - |
| Washington town, St. Landry Parish | 452 | 2.48 | 0.44 | 10 | 84 | 91.2 | 2.23 | 0.53 | 70 | 4 | 7.3 |
| Waterproof town, Tensas Parish | 352 | 2.73 | 0.49 | 17 | 68 | 89.4 | 1.81 | 0.39 | 31 | 17 | 13.2 |
| Welsh town, Jefferson Davis Parish | 1 248 | 2.62 | 0.45 | 52 | 210 | 84.1 | 2.64 | 0.54 | 156 | 10 | 10.8 |
| West Ferriday CDP, Concordia Parish | 580 | 2.38 | 0.44 | 27 | 85 | 66.7 | 3.45 | 0.80 | 56 | - | 38.0 |
| Westlake city, Calcasieu Parish | 1 779 | 2.73 | 0.46 | 125 | 234 | 91.8 | 2.20 | 0.48 | 221 | - | 18.5 |
| Westminster CDP, East Baton Rouge Parish | 1 065 | 2.42 | 0.36 | 116 | 139 | 97.1 | 2.79 | 0.46 | 108 | 17 | - |
| West Monroe city, Ouachita Parish | 5 713 | 2.32 | 0.39 | 193 | 883 | 92.7 | 2.17 | 0.49 | 1 229 | 40 | 31.8 |
| Westwego city, Jefferson Parish | 4 213 | 2.69 | 0.50 | 210 | 654 | 93.2 | 2.43 | 0.66 | 546 | 22 | 23.6 |
| White Castle town, Iberville Parish | 706 | 2.56 | 0.46 | 17 | 101 | 82.7 | 3.04 | 0.73 | 65 | 20 | 2.5 |
| Wilson village, East Feliciana Parish | 239 | 2.95 | 0.54 | 5 | 20 | 71.5 | 3.39 | 0.72 | 9 | 7 | - |
| Winnfield city, Winn Parish | 2 186 | 2.43 | 0.41 | 140 | 361 | 82.1 | 2.74 | 0.56 | 340 | 30 | 6.8 |
| Winnsboro city, Franklin Parish | 1 991 | 2.72 | 0.49 | 86 | 213 | 91.0 | 2.46 | 0.57 | 304 | 48 | 10.2 |
| Wisner town, Franklin Parish | 389 | 2.31 | 0.41 | 18 | 63 | 87.6 | 3.17 | 0.69 | 56 | 6 | 12.2 |
| Woodmere CDP, Jefferson Parish | 3 732 | 3.53 | 0.53 | 269 | 28 | 99.0 | 3.28 | 0.70 | 223 | - | 3.7 |
| Woodworth town, Rapides Parish | 388 | 2.93 | 0.49 | 42 | 23 | 85.3 | 2.41 | 0.51 | 35 | 4 | 16.2 |
| Youngsville town, Lafayette Parish | 1 400 | 2.89 | 0.52 | 257 | 115 | 80.4 | 2.29 | 0.55 | 122 | - | 20.3 |
| Zachary city, East Baton Rouge Parish | 3 909 | 2.99 | 0.49 | 297 | 393 | 88.3 | 2.60 | 0.58 | 438 | 50 | 25.6 |
| Zwolle town, Sabine Parish | 638 | 2.86 | 0.52 | 31 | 68 | 60.2 | 2.36 | 0.57 | 72 | 5 | 11.5 |

Table 25. **Home Value: 2000**

[Data based on a sample (except Tables 65-68). For information on confidentiality protection, coverage, sampling error, and nonsampling error, see Appendix G.
For location of definitions, see "How to Use This Census Report"]

| State<br>Parish<br>Parish Subdivision<br>Place | Specified owner-occupied housing units | Value of home | | | | | | | |
|---|---|---|---|---|---|---|---|---|---|
| | | Less than $50,000 | $50,000 to $99,999 | $100,000 to $149,999 | $150,000 to $199,999 | $200,000 to $299,999 | $300,000 to $499,999 | $500,000 or more | Median (dollars) |
| **The State** | **864 810** | **169 223** | **369 252** | **173 997** | **78 622** | **47 645** | **18 778** | **7 293** | **85 000** |
| Acadia Parish | 11 083 | 4 067 | 4 853 | 1 227 | 545 | 280 | 55 | 56 | 61 700 |
| District 1 | 1 249 | 415 | 653 | 73 | 45 | 52 | - | 11 | 60 000 |
| Crowley city (part) | 1 249 | 415 | 653 | 73 | 45 | 52 | - | 11 | 60 000 |
| District 2 | 1 542 | 353 | 647 | 335 | 108 | 65 | 22 | 12 | 79 300 |
| Crowley city (part) | 711 | 169 | 287 | 169 | 41 | 39 | 6 | - | 78 600 |
| District 3 | 1 399 | 734 | 486 | 116 | 32 | 29 | - | 2 | 48 100 |
| Crowley city (part) | 430 | 201 | 163 | 29 | 18 | 19 | - | - | 53 200 |
| Estherwood village | 191 | 125 | 54 | 8 | - | 2 | - | 2 | 41 600 |
| Mermentau village | 150 | 105 | 36 | 9 | - | - | - | - | 40 900 |
| Morse village | 153 | 116 | 37 | - | - | - | - | - | 35 400 |
| District 4 | 1 502 | 580 | 708 | 134 | 41 | 24 | 7 | 8 | 59 000 |
| Crowley city (part) | 375 | 187 | 180 | - | - | - | - | 8 | 50 100 |
| Rayne city (part) | 538 | 199 | 256 | 63 | 7 | 13 | - | - | 62 900 |
| District 5 | 1 167 | 436 | 493 | 179 | 35 | 17 | 7 | - | 58 800 |
| Duson town (part) | 2 | 2 | - | - | - | - | - | - | 45 000 |
| Rayne city (part) | 1 074 | 412 | 439 | 168 | 31 | 17 | 7 | - | 57 400 |
| District 6 | 1 356 | 455 | 659 | 132 | 75 | 12 | 14 | 9 | 64 800 |
| Church Point town (part) | 400 | 152 | 212 | 27 | 9 | - | - | - | 59 600 |
| District 7 | 1 432 | 576 | 562 | 111 | 129 | 41 | 5 | 8 | 58 900 |
| Church Point town (part) | 458 | 276 | 164 | - | 9 | 9 | - | - | 42 300 |
| District 8 | 1 436 | 518 | 645 | 147 | 80 | 40 | - | 6 | 63 200 |
| Basile town (part) | - | - | - | - | - | - | - | - | - |
| Eunice city (part) | 87 | 7 | 28 | 30 | 16 | 6 | - | - | 112 500 |
| Iota town | 275 | 154 | 96 | 21 | 4 | - | - | - | 46 000 |
| Allen Parish | 4 102 | 1 691 | 1 821 | 376 | 167 | 26 | 21 | - | 58 100 |
| District 1 | 555 | 267 | 236 | 33 | 19 | - | - | - | 52 000 |
| Oakdale city (part) | 522 | 254 | 224 | 33 | 11 | - | - | - | 51 300 |
| District 2 | 638 | 227 | 315 | 48 | 40 | - | 8 | - | 59 800 |
| Oakdale city (part) | 393 | 146 | 191 | 27 | 21 | - | 8 | - | 56 700 |
| District 3 | 487 | 242 | 199 | 40 | - | 6 | - | - | 50 200 |
| Oakdale city (part) | 275 | 176 | 78 | 15 | - | 6 | - | - | 43 000 |
| District 4 | 561 | 259 | 240 | 20 | 37 | 5 | - | - | 53 500 |
| Elizabeth town | 131 | 63 | 53 | 6 | 9 | - | - | - | 50 700 |
| Oberlin town (part) | 128 | 44 | 76 | 6 | 2 | - | - | - | 60 800 |
| District 5 | 667 | 320 | 247 | 50 | 37 | - | 13 | - | 52 800 |
| Oberlin town (part) | 308 | 186 | 110 | 10 | 2 | - | - | - | 42 700 |
| District 6 | 595 | 198 | 321 | 65 | 11 | - | - | - | 63 000 |
| Kinder town (part) | 267 | 131 | 124 | 8 | 4 | - | - | - | 50 600 |
| District 7 | 599 | 178 | 263 | 120 | 23 | 15 | - | - | 74 100 |
| Kinder town (part) | 91 | 24 | 61 | 6 | - | - | - | - | 63 800 |
| Reeves village | 35 | 21 | 12 | 2 | - | - | - | - | 41 300 |
| Ascension Parish | 15 412 | 1 511 | 5 810 | 4 640 | 2 067 | 1 070 | 279 | 35 | 103 800 |
| District 1 | 690 | 305 | 267 | 42 | 70 | 6 | - | - | 54 800 |
| Donaldsonville city (part) | 412 | 202 | 182 | 6 | 16 | 6 | - | - | 50 500 |
| District 2 | 1 197 | 157 | 734 | 183 | 92 | 23 | - | 8 | 77 900 |
| Donaldsonville city (part) | 881 | 77 | 555 | 151 | 75 | 23 | - | - | 79 100 |
| District 3 | 1 109 | 248 | 408 | 224 | 73 | 113 | 43 | - | 87 600 |
| Gonzales city (part) | 310 | 83 | 165 | 36 | 18 | 8 | - | - | 78 400 |
| District 4 | 2 649 | 120 | 584 | 951 | 466 | 426 | 95 | 7 | 129 700 |
| District 5 | 1 270 | 74 | 484 | 349 | 279 | 78 | 6 | - | 114 400 |
| District 6 | 1 286 | 108 | 594 | 348 | 146 | 66 | 18 | 6 | 95 800 |
| Gonzales city (part) | 27 | - | 13 | 6 | 8 | - | - | - | 102 100 |
| Sorrento town | 244 | 54 | 146 | 34 | 4 | 4 | 2 | - | 74 800 |
| District 7 | 1 062 | 107 | 533 | 281 | 94 | 39 | 8 | - | 94 000 |
| Gonzales city (part) | 93 | 26 | 57 | 4 | 6 | - | - | - | 67 900 |
| District 8 | 1 234 | 93 | 448 | 408 | 178 | 68 | 39 | - | 107 800 |
| District 9 | 1 421 | 108 | 509 | 499 | 180 | 92 | 33 | - | 108 600 |
| District 10 | 1 375 | 139 | 609 | 459 | 107 | 56 | - | 5 | 96 100 |
| Gonzales city (part) | 1 375 | 139 | 609 | 459 | 107 | 56 | - | 5 | 96 100 |
| District 11 | 2 119 | 52 | 640 | 896 | 382 | 103 | 37 | 9 | 119 400 |
| Assumption Parish | 4 342 | 1 033 | 1 936 | 755 | 426 | 177 | - | 15 | 78 800 |
| District 1 | 491 | 83 | 252 | 65 | 66 | 25 | - | - | 80 800 |
| District 2 | 586 | 124 | 322 | 74 | 43 | 23 | - | - | 71 900 |
| Labadieville CDP (part) | 284 | 72 | 162 | 20 | 30 | - | - | - | 64 200 |
| District 3 | 381 | 98 | 189 | 69 | 11 | 14 | - | - | 76 300 |
| Labadieville CDP (part) | 157 | 26 | 76 | 44 | 11 | - | - | - | 92 400 |
| District 4 | 336 | 78 | 145 | 81 | 19 | 13 | - | - | 83 900 |
| Supreme CDP | 103 | 21 | 66 | 16 | - | - | - | - | 67 900 |
| District 5 | 538 | 164 | 215 | 85 | 42 | 32 | - | - | 76 000 |
| Napoleonville village | 142 | 77 | 47 | 17 | - | 1 | - | - | 47 300 |
| District 6 | 442 | 163 | 144 | 74 | 54 | - | - | 7 | 67 700 |
| Paincourtville CDP | 226 | 62 | 97 | 27 | 33 | - | - | 7 | 67 300 |
| District 7 | 462 | 147 | 184 | 52 | 45 | 26 | - | 8 | 67 900 |
| Belle Rose CDP | 358 | 99 | 136 | 52 | 45 | 26 | - | - | 78 300 |
| District 8 | 511 | 102 | 208 | 147 | 54 | - | - | - | 84 700 |
| Pierre Part CDP (part) | 237 | 43 | 117 | 46 | 31 | - | - | - | 82 700 |
| District 9 | 595 | 74 | 277 | 108 | 92 | 44 | - | - | 89 900 |
| Pierre Part CDP (part) | 383 | 52 | 208 | 64 | 41 | 18 | - | - | 81 500 |
| Avoyelles Parish | 8 173 | 3 703 | 3 373 | 703 | 261 | 76 | 41 | 16 | 54 800 |
| District 1 | 379 | 187 | 138 | 35 | 13 | - | 6 | - | 50 600 |
| District 2 | 565 | 247 | 294 | 24 | - | - | - | - | 53 900 |
| District 3 | 641 | 218 | 262 | 72 | 57 | 15 | 17 | - | 68 700 |
| Marksville city (part) | 377 | 107 | 154 | 44 | 50 | 15 | 7 | - | 80 600 |
| District 4 | 615 | 223 | 238 | 90 | 39 | 9 | - | 16 | 62 000 |
| Marksville city (part) | 431 | 128 | 180 | 65 | 33 | 9 | - | 16 | 65 100 |
| District 5 | 592 | 247 | 270 | 57 | 14 | 4 | - | - | 62 100 |
| Hessmer village (part) | 94 | 39 | 42 | 13 | - | - | - | - | 63 000 |
| District 6 | 671 | 270 | 339 | 50 | 12 | - | - | - | 61 600 |
| District 7 | 635 | 247 | 274 | 80 | 23 | 11 | - | - | 60 600 |
| Cottonport town (part) | 152 | 37 | 73 | 25 | 10 | 7 | - | - | 78 300 |
| Mansura town (part) | 150 | 85 | 48 | 9 | 4 | 4 | - | - | 39 400 |
| District 8 | 523 | 295 | 182 | 40 | 6 | - | - | - | 44 800 |
| Simmesport town | 395 | 248 | 127 | 17 | 3 | - | - | - | 41 300 |

Table 25. **Home Value: 2000**—Con.

[Data based on a sample (except Tables 65-68). For information on confidentiality protection, coverage, sampling error, and nonsampling error, see Appendix G. For location of definitions, see "How to Use This Census Report"]

| State<br>Parish<br>Parish Subdivision<br>Place | Specified owner-occupied housing units | Value of home | | | | | | | |
|---|---|---|---|---|---|---|---|---|---|
| | | Less than $50,000 | $50,000 to $99,999 | $100,000 to $149,999 | $150,000 to $199,999 | $200,000 to $299,999 | $300,000 to $499,999 | $500,000 or more | Median (dollars) |
| Avoyelles Parish—Con. | | | | | | | | | |
| District 9 | 597 | 226 | 263 | 64 | 23 | 20 | 1 | - | 64 900 |
| Moreauville village | 222 | 95 | 102 | 18 | 5 | 2 | - | - | 60 700 |
| District 10 | 420 | 204 | 189 | 18 | 5 | 4 | - | - | 50 800 |
| Cottonport town (part) | 271 | 156 | 103 | 6 | 2 | 4 | - | - | 45 200 |
| Mansura town (part) | 121 | 44 | 68 | 6 | 3 | - | - | - | 61 300 |
| District 11 | 577 | 244 | 274 | 40 | 19 | - | - | - | 56 200 |
| Plaucheville village | 50 | 23 | 21 | 5 | 1 | - | - | - | 55 000 |
| District 12 | 435 | 268 | 122 | 25 | 18 | 2 | - | - | 45 300 |
| Bunkie city (part) | 160 | 144 | 16 | - | - | - | - | - | 21 900 |
| Hessmer village (part) | 28 | 6 | 20 | - | 2 | - | - | - | 66 000 |
| District 13 | 474 | 253 | 176 | 35 | 8 | 2 | - | - | 45 600 |
| Bunkie city (part) | 168 | 126 | 42 | - | - | - | - | - | 32 400 |
| Evergreen town | 67 | 26 | 29 | 10 | - | 2 | - | - | 54 200 |
| District 14 | 662 | 302 | 237 | 73 | 24 | 9 | 17 | - | 54 200 |
| Bunkie city (part) | 572 | 292 | 216 | 47 | 8 | - | 9 | - | 48 800 |
| District 15 | 387 | 272 | 115 | - | - | - | - | - | 41 800 |
| Mansura town (part) | 7 | 2 | 5 | - | - | - | - | - | 65 000 |
| Marksville city (part) | 315 | 242 | 73 | - | - | - | - | - | 40 100 |
| Beauregard Parish | 5 015 | 1 739 | 2 296 | 673 | 226 | 61 | 20 | - | 64 800 |
| District 1 | 262 | 142 | 83 | 37 | - | - | - | - | 45 200 |
| District 2 | 488 | 214 | 203 | 52 | 19 | - | - | - | 55 800 |
| Merryville town | 176 | 98 | 76 | 2 | - | - | - | - | 45 700 |
| District 3A | 461 | 260 | 194 | - | - | 7 | - | - | 45 200 |
| De Ridder city (part) | 398 | 235 | 163 | - | - | - | - | - | 44 100 |
| District 3B | 453 | 199 | 221 | 16 | 17 | - | - | - | 55 600 |
| De Ridder city (part) | 217 | 119 | 87 | 11 | - | - | - | - | 33 600 |
| District 3C | 585 | 116 | 287 | 127 | 37 | 11 | 7 | - | 76 500 |
| De Ridder city (part) | 416 | 88 | 195 | 103 | 12 | 11 | 7 | - | 77 300 |
| District 3D | 678 | 261 | 363 | 30 | 17 | - | 7 | - | 61 800 |
| De Ridder city (part) | 678 | 261 | 363 | 30 | 17 | - | 7 | - | 61 800 |
| District 3E | 628 | 41 | 223 | 244 | 92 | 22 | 6 | - | 109 100 |
| De Ridder city (part) | 374 | 5 | 126 | 162 | 65 | 16 | - | - | 114 700 |
| District 4A | 457 | 126 | 220 | 66 | 32 | 13 | - | - | 72 800 |
| District 4B | 491 | 147 | 247 | 77 | 12 | 8 | - | - | 68 300 |
| District 5 | 512 | 233 | 255 | 24 | - | - | - | - | 53 300 |
| Bienville Parish | 2 682 | 1 444 | 919 | 165 | 92 | 31 | 20 | 11 | 46 700 |
| District 1 | 509 | 238 | 195 | 46 | 19 | 7 | 2 | 2 | 54 000 |
| Arcadia town (part) | 342 | 184 | 127 | 21 | 8 | 2 | - | - | 47 900 |
| District 2 | 358 | 195 | 136 | 13 | 10 | 2 | 2 | - | 45 300 |
| Arcadia town (part) | 249 | 138 | 101 | 6 | 2 | 2 | - | - | 45 000 |
| Bryceland village | 15 | 6 | 5 | 2 | - | - | 2 | - | 55 000 |
| District 3 | 365 | 239 | 98 | 12 | 6 | 6 | 2 | 2 | 37 300 |
| Gibsland town | 209 | 145 | 47 | 9 | 6 | - | - | 2 | 30 300 |
| Mount Lebanon town | 9 | 2 | 5 | - | - | 2 | - | - | 71 700 |
| District 4 | 420 | 234 | 121 | 26 | 27 | 6 | 6 | - | 45 900 |
| Jamestown village (part) | 18 | 10 | 2 | 2 | 4 | - | - | - | 33 800 |
| Ringgold town (part) | 146 | 89 | 49 | 2 | 6 | - | - | - | 39 600 |
| District 5 | 305 | 155 | 106 | 27 | 11 | 2 | 4 | - | 49 400 |
| Jamestown village (part) | 2 | 2 | - | - | - | - | - | - | 37 500 |
| Ringgold town (part) | 155 | 74 | 60 | 19 | - | 2 | - | - | 51 300 |
| District 6 | 356 | 196 | 129 | 11 | 15 | 2 | - | 3 | 45 400 |
| Bienville village (part) | 50 | 34 | 14 | 2 | - | - | - | - | 32 500 |
| Castor village | 41 | 19 | 16 | - | 5 | - | - | 1 | 51 500 |
| Lucky village (part) | 9 | 7 | 2 | - | - | - | - | - | 41 700 |
| District 7 | 369 | 187 | 134 | 30 | 4 | 6 | 4 | 4 | 49 100 |
| Bienville village (part) | 18 | 16 | 2 | - | - | - | - | - | 41 300 |
| Lucky village (part) | 51 | 43 | 6 | - | - | - | - | 2 | 22 100 |
| Saline village | 47 | 23 | 19 | 3 | - | - | - | 2 | 52 500 |
| Bossier Parish | 19 204 | 2 963 | 8 893 | 4 228 | 1 574 | 1 139 | 363 | 44 | 87 600 |
| District 1 | 2 589 | 230 | 1 046 | 817 | 316 | 163 | 17 | - | 100 800 |
| Bossier City city (part) | 1 710 | 59 | 776 | 594 | 193 | 81 | 7 | - | 101 200 |
| District 2 | 2 331 | 258 | 1 176 | 669 | 161 | 59 | 8 | - | 93 300 |
| Eastwood CDP (part) | 758 | 71 | 432 | 223 | 17 | 15 | - | - | 92 500 |
| Haughton town | 410 | 91 | 241 | 65 | 13 | - | - | - | 71 000 |
| Red Chute CDP (part) | 803 | 9 | 346 | 310 | 109 | 29 | - | - | 107 300 |
| District 3 | 2 131 | 296 | 618 | 437 | 227 | 380 | 160 | 13 | 115 500 |
| Benton town | 412 | 134 | 250 | 16 | 8 | 4 | - | - | 58 900 |
| District 4 | 963 | 464 | 370 | 88 | 15 | 13 | 4 | 9 | 51 800 |
| Plain Dealing town | 243 | 113 | 100 | 22 | 2 | - | 4 | 2 | 53 300 |
| District 5 | 1 946 | 324 | 758 | 469 | 241 | 120 | 17 | 17 | 90 400 |
| Bossier City city (part) | 1 734 | 317 | 590 | 449 | 232 | 120 | 9 | 17 | 93 200 |
| Eastwood CDP (part) | - | - | - | - | - | - | - | - | - |
| Red Chute CDP (part) | 169 | - | 160 | - | 9 | - | - | - | 86 300 |
| District 6 | 3 577 | 112 | 1 148 | 1 211 | 566 | 391 | 144 | 5 | 119 000 |
| Bossier City city (part) | 2 419 | 112 | 905 | 716 | 357 | 247 | 77 | 5 | 113 300 |
| Red Chute CDP (part) | 444 | - | 154 | 256 | 34 | - | - | - | 110 000 |
| District 7 | 554 | 292 | 227 | 16 | 19 | - | - | - | 48 600 |
| Bossier City city (part) | 554 | 292 | 227 | 16 | 19 | - | - | - | 48 600 |
| Shreveport city (part) | - | - | - | - | - | - | - | - | - |
| District 8 | 721 | 171 | 421 | 111 | 12 | 6 | - | - | 64 900 |
| Bossier City city (part) | 721 | 171 | 421 | 111 | 12 | 6 | - | - | 64 900 |
| District 9 | 1 234 | 450 | 772 | 12 | - | - | - | - | 55 200 |
| Bossier City city (part) | 1 234 | 450 | 772 | 12 | - | - | - | - | 55 200 |
| District 10 | 611 | 139 | 388 | 78 | - | - | 6 | - | 62 700 |
| Bossier City city (part) | 611 | 139 | 388 | 78 | - | - | 6 | - | 62 700 |
| District 11 | 998 | 137 | 730 | 121 | 10 | - | - | - | 73 700 |
| Bossier City city (part) | 919 | 137 | 657 | 115 | 10 | - | - | - | 74 200 |
| Shreveport city (part) | 79 | - | 73 | 6 | - | - | - | - | 68 600 |
| District 12 | 1 549 | 90 | 1 239 | 199 | 7 | 7 | 7 | - | 75 400 |
| Bossier City city (part) | 1 549 | 90 | 1 239 | 199 | 7 | 7 | 7 | - | 75 400 |
| Shreveport city (part) | - | - | - | - | - | - | - | - | - |
| Caddo Parish | 53 065 | 15 237 | 22 078 | 8 864 | 3 449 | 2 166 | 916 | 355 | 75 100 |
| District 1 | 3 810 | 1 512 | 1 316 | 569 | 206 | 146 | 34 | 27 | 62 100 |
| Belcher village | 57 | 15 | 30 | 2 | 10 | - | - | - | 64 500 |

Table 25. **Home Value: 2000**—Con.

[Data based on a sample (except Tables 65-68). For information on confidentiality protection, coverage, sampling error, and nonsampling error, see Appendix G. For location of definitions, see "How to Use This Census Report"]

| State<br>Parish<br>Parish Subdivision<br>Place | Specified owner-occupied housing units | Value of home | | | | | | | |
|---|---|---|---|---|---|---|---|---|---|
| | | Less than $50,000 | $50,000 to $99,999 | $100,000 to $149,999 | $150,000 to $199,999 | $200,000 to $299,999 | $300,000 to $499,999 | $500,000 or more | Median (dollars) |
| Caddo Parish—Con. | | | | | | | | | |
| District 1—Con. | | | | | | | | | |
| Blanchard town (part) | 605 | 65 | 282 | 129 | 73 | 44 | 7 | 5 | 88 900 |
| Gilliam village | 34 | 10 | 10 | 6 | 8 | - | - | - | 75 000 |
| Hosston village | 78 | 43 | 33 | - | - | 2 | - | - | 47 500 |
| Ida village | 86 | 57 | 26 | 3 | - | - | - | - | 38 400 |
| Mooringsport town | 186 | 94 | 73 | 12 | 4 | 3 | - | - | 49 700 |
| Oil City town | 156 | 121 | 21 | 3 | 8 | - | 3 | - | 34 600 |
| Rodessa village | 42 | 38 | 2 | 2 | - | - | - | - | 25 000 |
| Shreveport city (part) | 29 | - | - | 14 | 15 | - | - | - | 175 800 |
| Vivian town | 804 | 493 | 293 | 13 | 5 | - | - | - | 43 300 |
| District 2 | 4 247 | 1 703 | 1 612 | 482 | 191 | 147 | 71 | 41 | 62 900 |
| Blanchard town (part) | 45 | - | 3 | 26 | 12 | 4 | - | - | 141 000 |
| Shreveport city (part) | 2 142 | 1 455 | 562 | 66 | 22 | 12 | 6 | 19 | 34 500 |
| District 3 | 2 515 | 1 521 | 775 | 187 | 16 | - | 16 | - | 44 500 |
| Shreveport city (part) | 2 515 | 1 521 | 775 | 187 | 16 | - | 16 | - | 44 500 |
| District 4 | 4 651 | 1 075 | 2 347 | 706 | 240 | 177 | 73 | 33 | 74 700 |
| Shreveport city (part) | 4 651 | 1 075 | 2 347 | 706 | 240 | 177 | 73 | 33 | 74 700 |
| District 5 | 3 217 | 2 274 | 852 | 25 | 58 | - | 8 | - | 36 900 |
| Shreveport city (part) | 3 210 | 2 274 | 852 | 25 | 51 | - | 8 | - | 36 800 |
| District 6 | 3 582 | 2 507 | 740 | 91 | 72 | 80 | 85 | 7 | 37 100 |
| Shreveport city (part) | 3 582 | 2 507 | 740 | 91 | 72 | 80 | 85 | 7 | 37 100 |
| District 7 | 4 556 | 2 732 | 1 263 | 291 | 133 | 89 | 32 | 16 | 44 300 |
| Shreveport city (part) | 4 548 | 2 732 | 1 255 | 291 | 133 | 89 | 32 | 16 | 44 300 |
| District 8 | 6 750 | 117 | 3 730 | 1 877 | 551 | 271 | 132 | 72 | 94 900 |
| Shreveport city (part) | 6 597 | 117 | 3 602 | 1 877 | 535 | 262 | 132 | 72 | 95 400 |
| District 9 | 5 642 | 311 | 1 491 | 1 341 | 998 | 997 | 365 | 139 | 138 800 |
| Shreveport city (part) | 4 689 | 191 | 1 238 | 1 221 | 869 | 771 | 285 | 114 | 138 500 |
| District 10 | 4 872 | 504 | 3 719 | 557 | 73 | 19 | - | - | 72 800 |
| Shreveport city (part) | 4 864 | 504 | 3 719 | 549 | 73 | 19 | - | - | 72 700 |
| District 11 | 4 215 | 336 | 1 728 | 1 494 | 521 | 83 | 53 | - | 101 100 |
| Shreveport city (part) | 2 741 | 66 | 1 275 | 1 060 | 252 | 52 | 36 | - | 101 100 |
| District 12 | 5 008 | 645 | 2 505 | 1 244 | 390 | 157 | 47 | 20 | 88 200 |
| Greenwood town | 496 | 45 | 157 | 139 | 116 | 32 | 7 | - | 116 700 |
| Shreveport city (part) | 3 294 | 447 | 1 893 | 720 | 120 | 62 | 32 | 20 | 83 500 |
| Calcasieu Parish | 37 289 | 7 738 | 16 973 | 7 581 | 2 687 | 1 483 | 598 | 229 | 80 500 |
| District 1 | 3 189 | 159 | 1 132 | 1 192 | 490 | 174 | 21 | 21 | 112 200 |
| Moss Bluff CDP | 2 258 | 74 | 882 | 857 | 290 | 119 | 21 | 15 | 109 800 |
| District 2 | 2 208 | 813 | 1 088 | 228 | 51 | 28 | - | - | 59 600 |
| Iowa town (part) | - | - | - | - | - | - | - | - | - |
| Lake Charles city (part) | 1 403 | 663 | 636 | 75 | 17 | 12 | - | - | 51 800 |
| District 3 | 1 406 | 478 | 687 | 124 | 58 | 59 | - | - | 59 300 |
| Lake Charles city (part) | 1 035 | 439 | 511 | 58 | 14 | 13 | - | - | 53 500 |
| District 4 | 2 106 | 1 065 | 780 | 233 | 17 | 5 | - | 6 | 49 700 |
| Lake Charles city (part) | 2 106 | 1 065 | 780 | 233 | 17 | 5 | - | 6 | 49 700 |
| District 5 | 1 996 | 456 | 1 014 | 306 | 66 | 66 | 56 | 32 | 75 300 |
| Lake Charles city (part) | 1 996 | 456 | 1 014 | 306 | 66 | 66 | 56 | 32 | 75 300 |
| District 6 | 2 933 | 603 | 1 225 | 550 | 256 | 181 | 84 | 34 | 82 200 |
| Lake Charles city (part) | 2 607 | 578 | 1 144 | 406 | 204 | 157 | 84 | 34 | 77 700 |
| Prien CDP (part) | 326 | 25 | 81 | 144 | 52 | 24 | - | - | 120 400 |
| District 7 | 2 510 | 382 | 1 595 | 393 | 76 | 64 | - | - | 75 500 |
| Lake Charles city (part) | 2 510 | 382 | 1 595 | 393 | 76 | 64 | - | - | 75 500 |
| District 8 | 3 359 | 53 | 755 | 1 064 | 562 | 516 | 297 | 112 | 142 600 |
| Lake Charles city (part) | 1 624 | 9 | 377 | 445 | 259 | 272 | 203 | 59 | 148 200 |
| Prien CDP (part) | 1 386 | 28 | 287 | 484 | 231 | 215 | 88 | 53 | 141 400 |
| District 9 | 2 792 | 251 | 1 405 | 810 | 225 | 75 | 26 | - | 92 100 |
| Lake Charles city (part) | 1 091 | 37 | 665 | 292 | 82 | 8 | 7 | - | 91 100 |
| District 10 | 2 147 | 688 | 996 | 385 | 51 | 27 | - | - | 63 800 |
| Iowa town (part) | 501 | 133 | 282 | 68 | 13 | 5 | - | - | 68 800 |
| Lake Charles city (part) | 790 | 322 | 397 | 61 | 5 | 5 | - | - | 54 100 |
| District 11 | 2 372 | 1 007 | 978 | 275 | 79 | 16 | 15 | 2 | 56 600 |
| DeQuincy city | 737 | 348 | 241 | 101 | 30 | 9 | 6 | 2 | 52 300 |
| Vinton town (part) | 611 | 277 | 274 | 32 | 12 | 7 | 9 | - | 55 500 |
| District 12 | 2 524 | 395 | 1 237 | 537 | 205 | 93 | 42 | 15 | 81 300 |
| Carlyss CDP | 796 | 121 | 441 | 187 | 17 | 12 | 10 | 8 | 78 400 |
| Sulphur city (part) | 452 | 107 | 306 | 21 | 12 | 6 | - | - | 70 000 |
| Vinton town (part) | - | - | - | - | - | - | - | - | - |
| District 13 | 2 356 | 683 | 1 259 | 263 | 97 | 38 | 16 | - | 65 700 |
| Sulphur city (part) | 1 761 | 530 | 1 005 | 140 | 46 | 30 | 10 | - | 62 400 |
| District 14 | 2 461 | 490 | 1 235 | 508 | 150 | 44 | 34 | - | 77 700 |
| Westlake city | 1 131 | 259 | 640 | 214 | - | 10 | 8 | - | 68 700 |
| District 15 | 2 930 | 215 | 1 587 | 713 | 304 | 97 | 7 | 7 | 91 200 |
| Sulphur city (part) | 2 432 | 134 | 1 350 | 598 | 246 | 97 | 7 | - | 90 800 |
| Caldwell Parish | 1 694 | 775 | 630 | 158 | 89 | 30 | 9 | 3 | 53 800 |
| District 1 | 242 | 121 | 99 | 14 | - | - | 5 | 3 | 50 000 |
| District 2 | 280 | 85 | 94 | 39 | 52 | 6 | 4 | - | 66 600 |
| Columbia town (part) | 26 | 18 | 8 | - | - | - | - | - | 32 900 |
| District 3 | 224 | 93 | 99 | 17 | 15 | - | - | - | 60 400 |
| Grayson village | 105 | 46 | 53 | 2 | 4 | - | - | - | 60 500 |
| District 4 | 224 | 115 | 86 | 18 | - | 5 | - | - | 49 100 |
| Columbia town (part) | 84 | 42 | 31 | 8 | - | 3 | - | - | 50 000 |
| District 5 | 257 | 64 | 144 | 27 | 18 | 4 | - | - | 65 900 |
| District 6 | 248 | 194 | 47 | 7 | - | - | - | - | 31 800 |
| Clarks village | 165 | 146 | 17 | 2 | - | - | - | - | 27 300 |
| District 7 | 219 | 103 | 61 | 36 | 4 | 15 | - | - | 51 900 |
| Cameron Parish | 1 773 | 691 | 753 | 242 | 34 | 25 | 28 | - | 59 600 |
| District 1 | 233 | 107 | 102 | 18 | - | - | 6 | - | 54 000 |
| Cameron CDP (part) | 49 | 18 | 31 | - | - | - | - | - | 55 400 |
| District 2 | 403 | 183 | 143 | 57 | 7 | 13 | - | - | 52 900 |
| Hackberry CDP | 403 | 183 | 143 | 57 | 7 | 13 | - | - | 52 900 |
| District 3 | 368 | 63 | 173 | 88 | 27 | 6 | 11 | - | 79 400 |
| District 4 | 304 | 120 | 144 | 40 | - | - | - | - | 57 000 |
| District 5 | 203 | 93 | 82 | 17 | - | - | 11 | - | 57 100 |
| Cameron CDP (part) | - | - | - | - | - | - | - | - | - |
| District 6 | 262 | 125 | 109 | 22 | - | 6 | - | - | 51 700 |
| Cameron CDP (part) | 262 | 125 | 109 | 22 | - | 6 | - | - | 51 700 |

Table 25. **Home Value: 2000**—Con.

[Data based on a sample (except Tables 65-68). For information on confidentiality protection, coverage, sampling error, and nonsampling error, see Appendix G. For location of definitions, see "How to Use This Census Report"]

| State<br>Parish<br>Parish Subdivision<br>Place | Specified owner-occupied housing units | Value of home | | | | | | | |
|---|---|---|---|---|---|---|---|---|---|
| | | Less than $50,000 | $50,000 to $99,999 | $100,000 to $149,999 | $150,000 to $199,999 | $200,000 to $299,999 | $300,000 to $499,999 | $500,000 or more | Median (dollars) |
| Catahoula Parish | 1 942 | 988 | 735 | 158 | 32 | 11 | 15 | 3 | 48 800 |
| District 1 | 100 | 61 | 32 | 1 | - | 6 | - | - | 34 000 |
| Sicily Island village (part) | - | - | - | - | - | - | - | - | - |
| District 2 | 252 | 148 | 71 | 19 | 14 | - | - | - | 34 700 |
| Sicily Island village (part) | 112 | 71 | 40 | 1 | - | - | - | - | 33 000 |
| District 3 | 197 | 87 | 83 | 27 | - | - | - | - | 53 200 |
| District 4 | 211 | 80 | 105 | 25 | 1 | - | - | - | 59 800 |
| Harrisonburg village | 65 | 34 | 20 | 11 | - | - | - | - | 47 500 |
| District 5 | 288 | 131 | 110 | 35 | 5 | - | 7 | - | 55 700 |
| District 6 | 248 | 130 | 85 | 28 | - | - | 5 | - | 42 500 |
| Jonesville town (part) | 33 | 17 | 16 | - | - | - | - | - | 48 300 |
| District 7 | 203 | 144 | 53 | - | 3 | - | - | 3 | 32 600 |
| Jonesville town (part) | 203 | 144 | 53 | - | 3 | - | - | 3 | 32 600 |
| District 8 | 248 | 126 | 92 | 18 | 9 | - | 3 | - | 49 300 |
| Jonesville town (part) | 248 | 126 | 92 | 18 | 9 | - | 3 | - | 49 300 |
| District 9 | 195 | 81 | 104 | 5 | - | 5 | - | - | 56 600 |
| Jonesville town (part) | - | - | - | - | - | - | - | - | - |
| Claiborne Parish | 2 941 | 1 345 | 1 031 | 305 | 133 | 107 | 13 | 7 | 55 400 |
| District 1 | 246 | 96 | 97 | 29 | 17 | 7 | - | - | 59 600 |
| Junction City village (part) | 29 | 13 | 8 | 6 | - | 2 | - | - | 52 500 |
| District 2 | 443 | 222 | 118 | 62 | 33 | 8 | - | - | 49 900 |
| Haynesville town (part) | 321 | 170 | 77 | 44 | 22 | 8 | - | - | 46 600 |
| District 3 | 210 | 136 | 63 | 7 | - | 4 | - | - | 33 700 |
| Haynesville town (part) | 161 | 104 | 46 | 7 | - | 4 | - | - | 34 800 |
| District 4 | 197 | 109 | 39 | 32 | 5 | 12 | - | - | 41 300 |
| Haynesville town (part) | 129 | 84 | 29 | 12 | - | 4 | - | - | 35 800 |
| District 5 | 215 | 90 | 98 | 13 | 7 | 7 | - | - | 65 500 |
| Athens village | 61 | 35 | 21 | 3 | 2 | - | - | - | 37 500 |
| District 6 | 386 | 172 | 119 | 53 | 28 | 14 | - | - | 60 300 |
| Lisbon village | 58 | 19 | 20 | 16 | - | 3 | - | - | 68 900 |
| District 7 | 454 | 153 | 210 | 50 | 5 | 23 | 6 | 7 | 64 000 |
| Homer town (part) | 312 | 90 | 165 | 37 | 5 | 8 | - | 7 | 63 500 |
| District 8 | 178 | 91 | 64 | - | 16 | - | 7 | - | 49 500 |
| Homer town (part) | 113 | 59 | 35 | - | 12 | - | 7 | - | 49 200 |
| District 9 | 404 | 164 | 151 | 43 | 22 | 24 | - | - | 62 100 |
| Homer town (part) | 179 | 119 | 60 | - | - | - | - | - | 34 500 |
| District 10 | 208 | 112 | 72 | 16 | - | 8 | - | - | 39 400 |
| Homer town (part) | 208 | 112 | 72 | 16 | - | 8 | - | - | 39 400 |
| Concordia Parish | 4 051 | 1 724 | 1 700 | 387 | 123 | 85 | 11 | 21 | 55 600 |
| District 1 | 761 | 380 | 149 | 116 | 65 | 34 | 11 | 6 | 50 100 |
| Clayton town | 149 | 112 | 33 | 4 | - | - | - | - | 27 700 |
| Ferriday town (part) | 262 | 187 | 71 | - | - | - | 4 | - | 34 000 |
| West Ferriday CDP (part) | - | - | - | - | - | - | - | - | - |
| District 2 | 418 | 231 | 167 | 9 | - | 11 | - | - | 46 900 |
| Vidalia town (part) | 322 | 207 | 115 | - | - | - | - | - | 41 000 |
| District 3 | 1 081 | 204 | 701 | 144 | 13 | 13 | - | 6 | 67 700 |
| Vidalia town (part) | 942 | 165 | 645 | 119 | - | 13 | - | - | 65 400 |
| District 4 | 1 084 | 667 | 370 | 26 | - | 14 | - | 7 | 43 600 |
| Ferriday town (part) | 388 | 171 | 204 | 7 | - | 6 | - | - | 53 400 |
| Ridgecrest town | 240 | 189 | 51 | - | - | - | - | - | 40 300 |
| West Ferriday CDP (part) | 135 | 107 | 9 | 13 | - | 6 | - | - | 32 300 |
| District 5A | 319 | 149 | 108 | 43 | 10 | 7 | - | 2 | 53 300 |
| West Ferriday CDP (part) | 115 | 56 | 37 | 10 | 5 | 7 | - | - | 52 100 |
| District 5B | 388 | 93 | 205 | 49 | 35 | 6 | - | - | 68 900 |
| De Soto Parish | 4 117 | 1 749 | 1 582 | 537 | 184 | 45 | 16 | 4 | 58 100 |
| District 1A | 282 | 112 | 108 | 44 | 12 | - | 6 | - | 64 000 |
| Keachi town (part) | 63 | 25 | 24 | 7 | 6 | - | 1 | - | 54 100 |
| Longstreet village | 22 | 6 | 6 | 5 | 2 | - | 3 | - | 85 000 |
| District 1B | 475 | 264 | 151 | 37 | 21 | 2 | - | - | 46 400 |
| Logansport town | 332 | 160 | 121 | 35 | 14 | 2 | - | - | 51 300 |
| District 1C | 325 | 175 | 100 | 36 | 7 | - | 5 | 2 | 47 000 |
| Grand Cane village | 47 | 9 | 32 | 2 | 2 | - | 2 | - | 82 300 |
| Stanley village | 30 | 15 | 11 | - | 2 | - | - | 2 | 60 000 |
| District 2 | 400 | 49 | 193 | 57 | 81 | 15 | 5 | - | 87 600 |
| Stonewall town | 275 | 30 | 119 | 46 | 60 | 15 | 5 | - | 94 800 |
| District 3 | 366 | 98 | 134 | 83 | 30 | 19 | - | 2 | 87 000 |
| Keachi town (part) | 3 | - | - | 3 | - | - | - | - | 112 500 |
| District 4A | 592 | 134 | 324 | 114 | 18 | 2 | - | - | 72 300 |
| Mansfield city (part) | 368 | 116 | 168 | 70 | 12 | 2 | - | - | 59 900 |
| District 4B | 475 | 260 | 183 | 25 | - | 7 | - | - | 45 500 |
| Mansfield city (part) | 475 | 260 | 183 | 25 | - | 7 | - | - | 45 500 |
| District 4C | 350 | 251 | 65 | 34 | - | - | - | - | 40 300 |
| Mansfield city (part) | 299 | 211 | 60 | 28 | - | - | - | - | 41 200 |
| District 4D | 221 | 147 | 64 | 10 | - | - | - | - | 37 900 |
| South Mansfield village | 41 | 33 | 8 | - | - | - | - | - | 29 500 |
| District 5 | 344 | 118 | 142 | 69 | 15 | - | - | - | 61 200 |
| Mansfield city (part) | - | - | - | - | - | - | - | - | - |
| District 6 | 287 | 141 | 118 | 28 | - | - | - | - | 50 900 |
| East Baton Rouge Parish | 86 351 | 10 344 | 33 850 | 21 287 | 10 575 | 6 442 | 2 861 | 992 | 98 800 |
| District 1 | 7 346 | 821 | 3 553 | 1 652 | 824 | 396 | 45 | 55 | 89 100 |
| Baker city (part) | 1 917 | 318 | 1 363 | 177 | 49 | 10 | - | - | 72 200 |
| Zachary city | 2 562 | 180 | 1 020 | 817 | 331 | 172 | 11 | 31 | 104 500 |
| District 2 | 4 867 | 1 615 | 2 446 | 498 | 181 | 87 | 23 | 17 | 62 800 |
| Baker city (part) | 1 101 | 174 | 600 | 142 | 101 | 67 | 11 | 6 | 71 500 |
| Baton Rouge city (part) | 2 928 | 1 274 | 1 329 | 250 | 55 | 8 | 12 | - | 55 400 |
| Brownfields CDP (part) | 259 | 73 | 156 | 30 | - | - | - | - | 62 400 |
| District 3 | 7 491 | 85 | 2 092 | 1 499 | 1 077 | 1 472 | 893 | 373 | 153 900 |
| Baton Rouge city (part) | 887 | 9 | 102 | 150 | 245 | 326 | 38 | 17 | 190 900 |
| Gardere CDP | 779 | 14 | 636 | 120 | - | - | 9 | - | 82 500 |
| Oak Hills Place CDP | 2 267 | 9 | 206 | 551 | 606 | 694 | 175 | 26 | 183 100 |
| Village St. George CDP | 1 875 | 34 | 901 | 368 | 23 | 307 | 197 | 45 | 100 200 |
| District 4 | 9 339 | 271 | 5 035 | 2 470 | 1 160 | 370 | 18 | 15 | 95 400 |
| Baker city (part) | - | - | - | - | - | - | - | - | - |
| Brownfields CDP (part) | 1 250 | 94 | 919 | 209 | 28 | - | - | - | 79 400 |
| Monticello CDP | 1 499 | 18 | 1 287 | 175 | 13 | 6 | - | - | 87 400 |

Table 25. **Home Value: 2000**—Con.

[Data based on a sample (except Tables 65-68). For information on confidentiality protection, coverage, sampling error, and nonsampling error, see Appendix G. For location of definitions, see "How to Use This Census Report"]

| State<br>Parish<br>Parish Subdivision<br>Place | Specified owner-occupied housing units | Value of home | | | | | | | |
|---|---|---|---|---|---|---|---|---|---|
| | | Less than $50,000 | $50,000 to $99,999 | $100,000 to $149,999 | $150,000 to $199,999 | $200,000 to $299,999 | $300,000 to $499,999 | $500,000 or more | Median (dollars) |
| East Baton Rouge Parish—Con. | | | | | | | | | |
| District 5 | 6 231 | 2 002 | 3 788 | 324 | 36 | 57 | 4 | 20 | 59 800 |
| Baton Rouge city (part) | 2 951 | 1 391 | 1 468 | 73 | - | 15 | 4 | - | 51 600 |
| Merrydale CDP | 2 324 | 498 | 1 656 | 136 | 6 | 23 | - | 5 | 62 800 |
| District 6 | 6 799 | 270 | 3 948 | 1 966 | 469 | 137 | 9 | - | 92 200 |
| Baton Rouge city (part) | 6 799 | 270 | 3 948 | 1 966 | 469 | 137 | 9 | - | 92 200 |
| District 7 | 5 789 | 3 185 | 2 449 | 111 | 16 | - | 8 | 20 | 47 300 |
| Baton Rouge city (part) | 5 789 | 3 185 | 2 449 | 111 | 16 | - | 8 | 20 | 47 300 |
| District 8 | 7 649 | 49 | 2 392 | 3 392 | 1 340 | 402 | 74 | - | 119 400 |
| Baton Rouge city (part) | 6 269 | 39 | 1 520 | 2 903 | 1 331 | 402 | 74 | - | 127 300 |
| District 9 | 11 330 | 56 | 2 780 | 4 594 | 2 073 | 1 319 | 451 | 57 | 129 000 |
| Baton Rouge city (part) | 677 | 9 | 148 | 495 | 17 | 8 | - | - | 114 200 |
| Old Jefferson CDP | 1 605 | - | 932 | 348 | 231 | 77 | - | 17 | 97 200 |
| Shenandoah CDP | 4 750 | 14 | 470 | 1 908 | 1 397 | 747 | 196 | 18 | 149 600 |
| District 10 | 3 770 | 1 633 | 1 361 | 407 | 197 | 86 | 33 | 53 | 56 800 |
| Baton Rouge city (part) | 3 770 | 1 633 | 1 361 | 407 | 197 | 86 | 33 | 53 | 56 800 |
| District 11 | 8 255 | 129 | 2 263 | 2 441 | 1 504 | 1 026 | 648 | 244 | 135 500 |
| Baton Rouge city (part) | 5 635 | 108 | 1 231 | 1 716 | 943 | 788 | 620 | 229 | 143 500 |
| Inniswold CDP | 1 143 | - | 309 | 376 | 291 | 152 | 15 | - | 132 200 |
| Westminster CDP | 770 | 21 | 288 | 213 | 176 | 67 | 5 | - | 118 800 |
| District 12 | 7 485 | 228 | 1 743 | 1 933 | 1 698 | 1 090 | 655 | 138 | 145 900 |
| Baton Rouge city (part) | 7 485 | 228 | 1 743 | 1 933 | 1 698 | 1 090 | 655 | 138 | 145 900 |
| Industrial Complex UT | - | - | - | - | - | - | - | - | - |
| East Carroll Parish | 1 373 | 889 | 394 | 67 | 13 | 5 | 5 | - | 35 900 |
| District 1 | 126 | 101 | 25 | - | - | - | - | - | 28 100 |
| District 2 | 144 | 98 | 46 | - | - | - | - | - | 36 100 |
| District 3 | 168 | 110 | 52 | 6 | - | - | - | - | 33 600 |
| Lake Providence town (part) | 45 | 39 | 6 | - | - | - | - | - | 19 600 |
| District 4 | 268 | 118 | 83 | 44 | 13 | 5 | 5 | - | 63 000 |
| Lake Providence town (part) | 180 | 97 | 25 | 35 | 13 | 5 | 5 | - | 47 900 |
| District 5 | 164 | 78 | 80 | 6 | - | - | - | - | 53 300 |
| Lake Providence town (part) | 164 | 78 | 80 | 6 | - | - | - | - | 53 300 |
| District 6 | 124 | 93 | 31 | - | - | - | - | - | 29 300 |
| Lake Providence town (part) | 124 | 93 | 31 | - | - | - | - | - | 29 300 |
| District 7 | 161 | 144 | 17 | - | - | - | - | - | 27 700 |
| Lake Providence town (part) | 70 | 59 | 11 | - | - | - | - | - | 26 800 |
| District 8 | 102 | 80 | 22 | - | - | - | - | - | 33 100 |
| Lake Providence town (part) | 102 | 80 | 22 | - | - | - | - | - | 33 100 |
| District 9 | 116 | 67 | 38 | 11 | - | - | - | - | 35 000 |
| Lake Providence town (part) | 60 | 48 | 12 | - | - | - | - | - | 20 000 |
| East Feliciana Parish | 2 942 | 823 | 1 207 | 469 | 214 | 183 | 41 | 5 | 76 600 |
| District 1A | 330 | 28 | 180 | 29 | 58 | 19 | 11 | 5 | 93 000 |
| Clinton town (part) | - | - | - | - | - | - | - | - | - |
| District 1B | 486 | 136 | 195 | 105 | 21 | 29 | - | - | 75 300 |
| Slaughter village | 268 | 29 | 132 | 72 | 21 | 14 | - | - | 87 200 |
| District 2 | 298 | 136 | 61 | 57 | 24 | 20 | - | - | 65 000 |
| District 3 | 337 | 95 | 144 | 52 | 16 | 14 | 16 | - | 77 600 |
| Jackson town (part) | 70 | 24 | 30 | 13 | 3 | - | - | - | 60 000 |
| Wilson village (part) | 25 | 16 | 9 | - | - | - | - | - | 23 800 |
| District 4A | 141 | 47 | 60 | 20 | 12 | 2 | - | - | 64 200 |
| Jackson town (part) | 141 | 47 | 60 | 20 | 12 | 2 | - | - | 64 200 |
| District 4B | 292 | 70 | 98 | 53 | 37 | 34 | - | - | 91 200 |
| Jackson town (part) | 158 | 64 | 75 | 19 | - | - | - | - | 57 100 |
| District 5 | 430 | 139 | 171 | 68 | 17 | 21 | 14 | - | 68 500 |
| Clinton town (part) | 406 | 134 | 171 | 49 | 17 | 21 | 14 | - | 66 800 |
| District 6 | 367 | 87 | 184 | 60 | 14 | 22 | - | - | 79 200 |
| District 7 | 261 | 85 | 114 | 25 | 15 | 22 | - | - | 69 800 |
| Norwood village | 67 | 21 | 35 | 5 | 4 | 2 | - | - | 65 000 |
| Wilson village (part) | 74 | 32 | 39 | 3 | - | - | - | - | 56 300 |
| Evangeline Parish | 6 679 | 3 138 | 2 557 | 655 | 249 | 53 | 19 | 8 | 53 000 |
| District 1 | 445 | 204 | 180 | 38 | 18 | 5 | - | - | 52 100 |
| Chataignier village | 81 | 58 | 21 | 2 | - | - | - | - | 31 600 |
| District 2 | 488 | 269 | 145 | 52 | 20 | - | - | 2 | 40 400 |
| Basile town (part) | 339 | 237 | 83 | 13 | 4 | - | - | 2 | 34 500 |
| District 3 | 647 | 249 | 302 | 59 | 37 | - | - | - | 59 700 |
| Mamou town (part) | 143 | 82 | 61 | - | - | - | - | - | 43 800 |
| District 4 | 650 | 338 | 245 | 56 | 11 | - | - | - | 48 400 |
| Pine Prairie village | 188 | 95 | 83 | 8 | 2 | - | - | - | 49 600 |
| District 5 | 666 | 277 | 281 | 74 | 24 | 4 | - | 6 | 59 300 |
| Turkey Creek village | 70 | 41 | 28 | 1 | - | - | - | - | 45 700 |
| District 6 | 573 | 294 | 204 | 53 | 14 | 8 | - | - | 48 300 |
| Mamou town (part) | 203 | 150 | 38 | 7 | 8 | - | - | - | 29 700 |
| District 7 | 425 | 240 | 121 | 48 | 8 | - | 8 | - | 45 300 |
| Mamou town (part) | 283 | 196 | 65 | 14 | 8 | - | - | - | 38 300 |
| District 8 | 779 | 335 | 360 | 54 | 18 | 12 | - | - | 54 100 |
| Ville Platte city (part) | 120 | 36 | 60 | 18 | - | 6 | - | - | 67 900 |
| District 9 | 338 | 208 | 118 | 6 | 6 | - | - | - | 46 000 |
| Ville Platte city (part) | 229 | 161 | 68 | - | - | - | - | - | 43 600 |
| District 10 | 544 | 133 | 232 | 85 | 71 | 17 | 6 | - | 77 600 |
| Ville Platte city (part) | 106 | 24 | 40 | 24 | 18 | - | - | - | 75 500 |
| District 11 | 417 | 152 | 185 | 80 | - | - | - | - | 59 900 |
| Ville Platte city (part) | 361 | 132 | 149 | 80 | - | - | - | - | 58 500 |
| District 12 | 386 | 228 | 92 | 39 | 15 | 7 | 5 | - | 44 700 |
| Ville Platte city (part) | 386 | 228 | 92 | 39 | 15 | 7 | 5 | - | 44 700 |
| District 13 | 321 | 211 | 92 | 11 | 7 | - | - | - | 36 500 |
| Ville Platte city (part) | 321 | 211 | 92 | 11 | 7 | - | - | - | 36 500 |
| Franklin Parish | 3 723 | 1 929 | 1 411 | 276 | 51 | 56 | - | - | 48 700 |
| District 1 | 478 | 246 | 174 | 45 | - | 13 | - | - | 49 000 |
| District 2 | 573 | 288 | 215 | 45 | 17 | 8 | - | - | 49 700 |
| Winnsboro city (part) | 242 | 142 | 100 | - | - | - | - | - | 42 200 |
| District 3 | 498 | 251 | 207 | 30 | 7 | 3 | - | - | 49 700 |
| Gilbert village | 118 | 76 | 38 | 2 | 2 | - | - | - | 34 700 |
| Wisner town (part) | 159 | 90 | 58 | 10 | 1 | - | - | - | 46 900 |
| District 4 | 553 | 240 | 271 | 17 | 25 | - | - | - | 56 000 |
| District 5 | 646 | 413 | 200 | 27 | - | 6 | - | - | 40 800 |

Table 25. **Home Value: 2000**—Con.

[Data based on a sample (except Tables 65-68). For information on confidentiality protection, coverage, sampling error, and nonsampling error, see Appendix G. For location of definitions, see "How to Use This Census Report"]

| State<br>Parish<br>Parish Subdivision<br>Place | Specified owner-occupied housing units | Value of home | | | | | | | |
|---|---|---|---|---|---|---|---|---|---|
| | | Less than $50,000 | $50,000 to $99,999 | $100,000 to $149,999 | $150,000 to $199,999 | $200,000 to $299,999 | $300,000 to $499,999 | $500,000 or more | Median (dollars) |
| Franklin Parish—Con. | | | | | | | | | |
| District 5—Con. | | | | | | | | | |
| Winnsboro city (part) | 483 | 301 | 162 | 20 | - | - | - | - | 41 600 |
| District 6 | 565 | 252 | 233 | 78 | 2 | - | - | - | 54 400 |
| Baskin village | 40 | 21 | 12 | 5 | 2 | - | - | - | 45 000 |
| Winnsboro city (part) | 191 | 62 | 84 | 45 | - | - | - | - | 64 700 |
| District 7 | 410 | 239 | 111 | 34 | - | 26 | - | - | 37 500 |
| Winnsboro city (part) | 104 | 81 | 9 | 7 | - | 7 | - | - | 25 600 |
| Wisner town (part) | 81 | 55 | 24 | 2 | - | - | - | - | 33 200 |
| Grant Parish | 3 214 | 1 267 | 1 313 | 523 | 55 | 33 | 9 | 14 | 58 500 |
| District 1 | 327 | 198 | 104 | 24 | - | - | - | 1 | 40 400 |
| Montgomery town | 158 | 106 | 45 | 6 | - | - | - | 1 | 35 000 |
| District 2 | 393 | 182 | 165 | 46 | - | - | - | - | 52 100 |
| Colfax town (part) | 106 | 55 | 45 | 6 | - | - | - | - | 49 100 |
| District 3 | 210 | 126 | 70 | 14 | - | - | - | - | 38 800 |
| Colfax town (part) | 165 | 116 | 46 | 3 | - | - | - | - | 34 900 |
| District 4 | 469 | 113 | 179 | 138 | 8 | 20 | 5 | 6 | 69 200 |
| District 5 | 485 | 134 | 245 | 99 | 7 | - | - | - | 72 200 |
| District 6 | 481 | 135 | 239 | 73 | 20 | 10 | 4 | - | 70 500 |
| Pollock town (part) | 76 | 31 | 34 | 6 | 5 | - | - | - | 60 500 |
| District 7 | 440 | 160 | 190 | 60 | 20 | 3 | - | 7 | 58 100 |
| Dry Prong village | 103 | 40 | 44 | 14 | 2 | 3 | - | - | 56 800 |
| Pollock town (part) | - | - | - | - | - | - | - | - | - |
| District 8 | 409 | 219 | 121 | 69 | - | - | - | - | 47 500 |
| Georgetown village | 65 | 41 | 21 | 3 | - | - | - | - | 42 300 |
| Iberia Parish | 13 529 | 3 069 | 6 719 | 2 111 | 830 | 593 | 164 | 43 | 75 500 |
| District 1 | 667 | 307 | 322 | 28 | - | 10 | - | - | 52 300 |
| New Iberia city (part) | 667 | 307 | 322 | 28 | - | 10 | - | - | 52 300 |
| District 2 | 452 | 167 | 250 | 27 | 8 | - | - | - | 63 900 |
| New Iberia city (part) | 399 | 167 | 205 | 27 | - | - | - | - | 62 800 |
| District 3 | 1 106 | 107 | 686 | 160 | 30 | 99 | 15 | 9 | 79 400 |
| New Iberia city (part) | 907 | 90 | 591 | 118 | 23 | 76 | - | 9 | 77 800 |
| District 4 | 774 | 326 | 421 | 20 | 7 | - | - | - | 55 500 |
| New Iberia city (part) | 774 | 326 | 421 | 20 | 7 | - | - | - | 55 500 |
| District 5 | 1 140 | 368 | 502 | 210 | 28 | 32 | - | - | 69 000 |
| New Iberia city (part) | 924 | 356 | 372 | 169 | 20 | 7 | - | - | 59 100 |
| District 6 | 724 | 104 | 457 | 117 | 22 | 24 | - | - | 71 300 |
| New Iberia city (part) | 570 | 74 | 365 | 106 | 7 | 18 | - | - | 71 700 |
| District 7 | 1 419 | 170 | 849 | 210 | 89 | 56 | 39 | 6 | 78 800 |
| New Iberia city (part) | 1 419 | 170 | 849 | 210 | 89 | 56 | 39 | 6 | 78 800 |
| District 8 | 1 552 | 54 | 545 | 445 | 242 | 176 | 62 | 28 | 116 900 |
| New Iberia city (part) | 321 | - | 87 | 105 | 74 | 55 | - | - | 122 400 |
| District 9 | 1 181 | 296 | 495 | 203 | 112 | 69 | 6 | - | 77 500 |
| Loreauville village | 183 | 55 | 105 | 16 | 7 | - | - | - | 64 000 |
| District 10 | 1 038 | 120 | 554 | 241 | 66 | 52 | 5 | - | 86 500 |
| Lydia CDP | 265 | 67 | 137 | 30 | 25 | 6 | - | - | 66 900 |
| New Iberia city (part) | - | - | - | - | - | - | - | - | - |
| District 11 | 1 049 | 417 | 467 | 76 | 61 | 23 | 5 | - | 58 400 |
| Jeanerette city (part) | 621 | 271 | 282 | 49 | 19 | - | - | - | 54 000 |
| District 12 | 742 | 367 | 296 | 57 | 6 | - | 16 | - | 50 300 |
| Jeanerette city (part) | 550 | 295 | 238 | 17 | - | - | - | - | 47 100 |
| District 13 | 876 | 136 | 446 | 191 | 76 | 27 | - | - | 80 500 |
| Delcambre town (part) | - | - | - | - | - | - | - | - | - |
| New Iberia city (part) | - | - | - | - | - | - | - | - | - |
| District 14 | 809 | 130 | 429 | 126 | 83 | 25 | 16 | - | 78 600 |
| Delcambre town (part) | 90 | 49 | 39 | 2 | - | - | - | - | 44 300 |
| Iberville Parish | 5 791 | 1 349 | 2 644 | 862 | 524 | 318 | 79 | 15 | 76 700 |
| District 1 | 409 | 156 | 179 | 31 | 22 | 21 | - | - | 57 300 |
| White Castle town | 348 | 147 | 148 | 31 | 16 | 6 | - | - | 55 000 |
| District 2 | 519 | 116 | 168 | 117 | 58 | 60 | - | - | 86 900 |
| District 3 | 405 | 117 | 197 | 49 | 27 | 8 | 7 | - | 75 100 |
| District 4 | 125 | 39 | 78 | 8 | - | - | - | - | 64 800 |
| St. Gabriel town (part) | 125 | 39 | 78 | 8 | - | - | - | - | 64 800 |
| District 5 | 707 | 99 | 450 | 84 | 33 | 41 | - | - | 77 100 |
| Plaquemine city (part) | 618 | 50 | 425 | 77 | 25 | 41 | - | - | 78 100 |
| District 6 | 374 | 68 | 212 | 53 | 32 | 9 | - | - | 78 000 |
| Plaquemine city (part) | - | - | - | - | - | - | - | - | - |
| District 7 | 452 | 131 | 233 | 62 | 7 | 19 | - | - | 61 400 |
| Plaquemine city (part) | 452 | 131 | 233 | 62 | 7 | 19 | - | - | 61 400 |
| District 8 | 493 | 154 | 224 | 72 | 16 | 20 | 7 | - | 67 500 |
| Plaquemine city (part) | 471 | 147 | 209 | 72 | 16 | 20 | 7 | - | 68 500 |
| District 9 | 414 | 31 | 74 | 115 | 144 | 23 | 20 | 7 | 143 500 |
| Plaquemine city (part) | 15 | 8 | 7 | - | - | - | - | - | 29 700 |
| District 10 | 461 | 98 | 196 | 61 | 67 | 39 | - | - | 88 200 |
| Plaquemine city (part) | 80 | 33 | 47 | - | - | - | - | - | 56 400 |
| District 11 | 420 | 115 | 184 | 83 | 19 | 14 | 5 | - | 71 700 |
| Grosse Tete village | 110 | 20 | 55 | 16 | 13 | 6 | - | - | 82 200 |
| Rosedale village | 157 | 52 | 52 | 45 | 2 | 1 | 5 | - | 76 800 |
| District 12 | 434 | 146 | 206 | 31 | 23 | 24 | 4 | - | 60 000 |
| Maringouin town | 224 | 56 | 127 | 15 | 16 | 6 | 4 | - | 66 400 |
| District 13 | 578 | 79 | 243 | 96 | 76 | 40 | 36 | 8 | 89 300 |
| St. Gabriel town (part) | 292 | 68 | 172 | 27 | 15 | 7 | 1 | 2 | 72 600 |
| Jackson Parish | 3 004 | 1 399 | 1 115 | 306 | 78 | 61 | 34 | 11 | 53 100 |
| District 1 | 511 | 126 | 204 | 117 | 22 | 21 | 21 | - | 81 100 |
| Quitman village | 36 | 13 | 23 | - | - | - | - | - | 55 000 |
| District 2 | 409 | 86 | 168 | 60 | 49 | 33 | 13 | - | 84 300 |
| Eros town | 27 | 15 | 6 | 4 | 2 | - | - | - | 42 500 |
| District 3 | 371 | 217 | 135 | 14 | - | - | - | 5 | 41 700 |
| Chatham town | 146 | 108 | 38 | - | - | - | - | - | 37 400 |
| District 4 | 341 | 161 | 135 | 39 | - | - | - | 6 | 52 300 |
| East Hodge village | 63 | 30 | 33 | - | - | - | - | - | 51 700 |
| Jonesboro town (part) | - | - | - | - | - | - | - | - | - |
| District 5 | 390 | 213 | 148 | 29 | - | - | - | - | 47 000 |
| Jonesboro town (part) | 390 | 213 | 148 | 29 | - | - | - | - | 47 000 |
| District 6 | 482 | 247 | 185 | 38 | 5 | 7 | - | - | 49 400 |

Table 25. **Home Value: 2000**—Con.

[Data based on a sample (except Tables 65-68). For information on confidentiality protection, coverage, sampling error, and nonsampling error, see Appendix G. For location of definitions, see "How to Use This Census Report"]

| State<br>Parish<br>Parish Subdivision<br>Place | Specified owner-occupied housing units | Value of home | | | | | | | |
|---|---|---|---|---|---|---|---|---|---|
| | | Less than $50,000 | $50,000 to $99,999 | $100,000 to $149,999 | $150,000 to $199,999 | $200,000 to $299,999 | $300,000 to $499,999 | $500,000 or more | Median (dollars) |
| Jackson Parish—Con. | | | | | | | | | |
| District 6—Con. | | | | | | | | | |
| Jonesboro town (part) | 260 | 170 | 79 | 11 | - | - | - | - | 45 300 |
| District 7 | 500 | 349 | 140 | 9 | 2 | - | - | - | 37 200 |
| Hodge village | 162 | 95 | 60 | 7 | - | - | - | - | 35 000 |
| Jonesboro town (part) | 200 | 149 | 51 | - | - | - | - | - | 36 300 |
| North Hodge village | 69 | 47 | 18 | 2 | 2 | - | - | - | 35 500 |
| Jefferson Parish | 103 554 | 5 958 | 42 747 | 27 979 | 13 442 | 8 262 | 3 632 | 1 534 | 105 300 |
| District 1 | 16 985 | 1 077 | 8 971 | 4 532 | 1 063 | 886 | 385 | 71 | 92 600 |
| Gretna city | 3 156 | 571 | 1 752 | 546 | 173 | 84 | 14 | 16 | 75 400 |
| Harvey CDP (part) | 3 428 | 180 | 1 828 | 1 044 | 313 | 15 | 48 | - | 92 900 |
| Marrero CDP (part) | 885 | 158 | 526 | 149 | 15 | 37 | - | - | 73 900 |
| Terrytown CDP | 4 662 | 65 | 2 827 | 1 585 | 126 | 40 | 11 | 8 | 93 600 |
| Timberlane CDP | 2 890 | 72 | 1 549 | 782 | 123 | 209 | 126 | 29 | 95 300 |
| District 2 | 20 116 | 2 080 | 12 220 | 3 918 | 1 026 | 600 | 222 | 50 | 82 500 |
| Avondale CDP | 1 415 | 366 | 1 031 | 18 | - | - | - | - | 58 600 |
| Bridge City CDP (part) | 920 | 332 | 479 | 85 | 24 | - | - | - | 58 000 |
| Elmwood CDP (part) | 45 | 5 | 6 | 28 | 6 | - | - | - | 110 300 |
| Estelle CDP | 4 374 | 214 | 2 833 | 829 | 211 | 192 | 79 | 16 | 82 000 |
| Harvey CDP (part) | - | - | - | - | - | - | - | - | - |
| Jean Lafitte town (part) | 398 | 40 | 154 | 91 | 54 | 32 | 18 | 9 | 102 800 |
| Jefferson CDP (part) | 2 534 | 110 | 1 244 | 896 | 218 | 54 | 5 | 7 | 97 500 |
| Lafitte CDP (part) | 73 | 13 | 18 | 16 | 2 | 24 | - | - | 133 600 |
| Marrero CDP (part) | 4 481 | 477 | 3 000 | 754 | 194 | 48 | 8 | - | 80 400 |
| Metairie CDP (part) | 1 491 | 72 | 643 | 563 | 157 | 19 | 37 | - | 102 400 |
| Westwego city (part) | 2 030 | 440 | 1 224 | 298 | 48 | 10 | - | 10 | 68 800 |
| Woodmere CDP (part) | 830 | - | 758 | 53 | 19 | - | - | - | 84 600 |
| District 3 | 11 925 | 2 124 | 8 421 | 906 | 274 | 163 | 19 | 18 | 70 000 |
| Barataria CDP | 344 | 57 | 104 | 77 | 56 | 50 | - | - | 104 700 |
| Bridge City CDP (part) | 433 | 104 | 315 | 6 | - | - | - | 8 | 60 000 |
| Grand Isle town | 356 | 79 | 213 | 34 | 13 | 7 | 7 | 3 | 69 500 |
| Harvey CDP (part) | 826 | 188 | 547 | 91 | - | - | - | - | 66 200 |
| Jean Lafitte town (part) | - | - | - | - | - | - | - | - | - |
| Kenner city (part) | 1 195 | 221 | 825 | 111 | 38 | - | - | - | 68 500 |
| Lafitte CDP (part) | 257 | 37 | 88 | 95 | 12 | 18 | - | 7 | 101 500 |
| Marrero CDP (part) | 2 939 | 512 | 2 277 | 111 | 8 | 31 | - | - | 66 200 |
| Metairie CDP (part) | 534 | 220 | 297 | 11 | 6 | - | - | - | 53 500 |
| River Ridge CDP (part) | 154 | 44 | 77 | 20 | - | 7 | 6 | - | 65 000 |
| Waggaman CDP | 2 536 | 540 | 1 716 | 138 | 102 | 34 | 6 | - | 64 100 |
| Westwego city (part) | 117 | 24 | 72 | - | 21 | - | - | - | 63 400 |
| Woodmere CDP (part) | 2 159 | 90 | 1 869 | 193 | 7 | - | - | - | 85 800 |
| District 4 | 18 192 | 140 | 3 706 | 6 340 | 4 240 | 2 410 | 1 048 | 308 | 142 500 |
| Kenner city (part) | 7 297 | 69 | 2 007 | 1 864 | 1 522 | 1 069 | 577 | 189 | 143 500 |
| Metairie CDP (part) | 10 895 | 71 | 1 699 | 4 476 | 2 718 | 1 341 | 471 | 119 | 142 000 |
| District 5 | 19 975 | 425 | 7 703 | 7 412 | 2 328 | 1 402 | 553 | 152 | 112 200 |
| Elmwood CDP (part) | 252 | - | 79 | 122 | 40 | 11 | - | - | 125 600 |
| Harahan city | 2 987 | 13 | 795 | 1 008 | 574 | 431 | 161 | 5 | 135 200 |
| Jefferson CDP (part) | 197 | 8 | 73 | 80 | 15 | 21 | - | - | 108 900 |
| Kenner city (part) | 5 790 | 217 | 2 880 | 2 187 | 405 | 63 | 17 | 21 | 97 400 |
| Metairie CDP (part) | 6 658 | 163 | 3 269 | 2 724 | 361 | 129 | 12 | - | 99 100 |
| River Ridge CDP (part) | 3 983 | 12 | 587 | 1 246 | 902 | 747 | 363 | 126 | 155 500 |
| District 6 | 16 361 | 112 | 1 726 | 4 871 | 4 511 | 2 801 | 1 405 | 935 | 162 500 |
| Metairie CDP (part) | 16 361 | 112 | 1 726 | 4 871 | 4 511 | 2 801 | 1 405 | 935 | 162 500 |
| Jefferson Davis Parish | 6 311 | 2 368 | 2 965 | 707 | 157 | 89 | 24 | 1 | 60 500 |
| District 1 | 266 | 101 | 95 | 29 | 25 | - | 16 | - | 62 800 |
| Lake Arthur town (part) | 169 | 77 | 79 | 6 | 4 | - | 3 | - | 55 400 |
| District 2 | 707 | 296 | 329 | 55 | 23 | 4 | - | - | 55 500 |
| Lake Arthur town (part) | 470 | 258 | 189 | 14 | 9 | - | - | - | 47 300 |
| District 3 | 109 | 50 | 46 | 13 | - | - | - | - | 55 600 |
| Jennings city (part) | 73 | 41 | 32 | - | - | - | - | - | 48 300 |
| District 4 | 560 | 334 | 219 | - | 7 | - | - | - | 45 000 |
| Jennings city (part) | 538 | 326 | 205 | - | 7 | - | - | - | 44 200 |
| District 5 | 387 | 94 | 229 | 54 | 10 | - | - | - | 69 500 |
| Jennings city (part) | 387 | 94 | 229 | 54 | 10 | - | - | - | 69 500 |
| District 6 | 378 | 137 | 158 | 48 | 11 | 24 | - | - | 58 500 |
| Jennings city (part) | 378 | 137 | 158 | 48 | 11 | 24 | - | - | 58 500 |
| District 7 | 890 | 269 | 448 | 132 | 17 | 16 | 8 | - | 64 600 |
| Jennings city (part) | 890 | 269 | 448 | 132 | 17 | 16 | 8 | - | 64 600 |
| District 8 | 559 | 118 | 343 | 85 | 6 | 7 | - | - | 74 600 |
| Jennings city (part) | - | - | - | - | - | - | - | - | - |
| District 9 | 463 | 270 | 144 | 41 | 2 | 6 | - | - | 42 900 |
| Elton town | 293 | 201 | 79 | 11 | 2 | - | - | - | 36 400 |
| District 10 | 472 | 132 | 203 | 101 | 28 | 8 | - | - | 74 300 |
| Fenton village | 76 | 49 | 17 | 8 | - | 2 | - | - | 33 800 |
| District 11 | 647 | 271 | 307 | 40 | 19 | 9 | - | 1 | 55 600 |
| Welsh town (part) | 647 | 271 | 307 | 40 | 19 | 9 | - | 1 | 55 600 |
| District 12 | 347 | 107 | 168 | 67 | 3 | 2 | - | - | 68 600 |
| Welsh town (part) | 67 | 22 | 32 | 13 | - | - | - | - | 71 300 |
| District 13 | 526 | 189 | 276 | 42 | 6 | 13 | - | - | 61 700 |
| Lafayette Parish | 38 109 | 4 659 | 14 282 | 10 231 | 4 546 | 2 804 | 1 240 | 347 | 100 500 |
| District A | 5 191 | 905 | 2 426 | 1 132 | 489 | 191 | 37 | 11 | 85 600 |
| Carencro city (part) | 966 | 218 | 522 | 177 | 31 | 18 | - | - | 69 500 |
| Lafayette city (part) | 2 995 | 555 | 1 475 | 702 | 221 | 30 | 7 | 5 | 85 100 |
| District B | 6 973 | 931 | 3 117 | 1 931 | 670 | 240 | 76 | 8 | 91 900 |
| Carencro city (part) | 112 | 6 | 55 | 38 | - | 6 | 7 | - | 95 500 |
| Duson town (part) | 223 | 124 | 76 | 14 | 7 | - | - | 2 | 44 300 |
| Lafayette city (part) | 1 197 | 25 | 355 | 483 | 214 | 102 | 18 | - | 120 200 |
| Scott city | 1 536 | 202 | 765 | 385 | 162 | 6 | 16 | - | 87 600 |
| District C | 3 030 | 1 372 | 1 308 | 224 | 80 | 28 | - | 18 | 53 900 |
| Lafayette city (part) | 2 775 | 1 334 | 1 155 | 179 | 80 | 19 | - | 8 | 51 600 |
| District D | 2 915 | 710 | 1 107 | 337 | 306 | 276 | 136 | 43 | 81 700 |
| Lafayette city (part) | 2 915 | 710 | 1 107 | 337 | 306 | 276 | 136 | 43 | 81 700 |
| District E | 4 039 | 158 | 2 134 | 1 254 | 359 | 121 | - | 13 | 94 300 |
| Lafayette city (part) | 4 039 | 158 | 2 134 | 1 254 | 359 | 121 | - | 13 | 94 300 |
| District F | 7 354 | 77 | 1 571 | 2 445 | 1 248 | 997 | 782 | 234 | 142 200 |
| Lafayette city (part) | 6 673 | 77 | 1 439 | 2 265 | 1 108 | 852 | 725 | 207 | 140 900 |

Table 25. **Home Value: 2000**—Con.

[Data based on a sample (except Tables 65-68). For information on confidentiality protection, coverage, sampling error, and nonsampling error, see Appendix G. For location of definitions, see "How to Use This Census Report"]

| State<br>Parish<br>Parish Subdivision<br>Place | Specified owner-occupied housing units | Value of home | | | | | | | |
|---|---|---|---|---|---|---|---|---|---|
| | | Less than $50,000 | $50,000 to $99,999 | $100,000 to $149,999 | $150,000 to $199,999 | $200,000 to $299,999 | $300,000 to $499,999 | $500,000 or more | Median (dollars) |
| Lafayette Parish—Con. | | | | | | | | | |
| District G | 8 607 | 506 | 2 619 | 2 908 | 1 394 | 951 | 209 | 20 | 120 400 |
| Broussard town (part) | 1 291 | 150 | 491 | 444 | 93 | 97 | 16 | - | 100 400 |
| Lafayette city (part) | 2 572 | 19 | 525 | 979 | 541 | 468 | 40 | - | 138 000 |
| Youngsville town | 844 | 111 | 110 | 344 | 187 | 92 | - | - | 134 500 |
| Lafourche Parish | 18 732 | 3 924 | 8 842 | 3 710 | 1 376 | 699 | 130 | 51 | 78 900 |
| District 1 | 1 402 | 63 | 777 | 465 | 49 | 42 | 6 | - | 92 900 |
| District 2 | 1 073 | 332 | 583 | 71 | 76 | 11 | - | - | 59 100 |
| Thibodaux city (part) | 1 073 | 332 | 583 | 71 | 76 | 11 | - | - | 59 100 |
| District 3 | 633 | 235 | 334 | 43 | 21 | - | - | - | 60 100 |
| Thibodaux city (part) | 564 | 235 | 265 | 43 | 21 | - | - | - | 57 600 |
| District 4 | 1 420 | 93 | 370 | 550 | 277 | 101 | 29 | - | 120 700 |
| Thibodaux city (part) | 325 | 41 | 44 | 98 | 73 | 40 | 29 | - | 139 100 |
| District 5 | 1 250 | 245 | 314 | 317 | 188 | 152 | 8 | 26 | 113 000 |
| Thibodaux city (part) | 652 | 200 | 109 | 163 | 119 | 61 | - | - | 107 300 |
| District 6 | 1 380 | 241 | 728 | 225 | 174 | 12 | - | - | 77 400 |
| Chackbay CDP | 829 | 78 | 442 | 152 | 150 | 7 | - | - | 87 800 |
| District 7 | 1 251 | 275 | 695 | 196 | 43 | 24 | 18 | - | 76 700 |
| Des Allemands CDP (part) | 60 | 17 | 29 | 6 | - | 8 | - | - | 81 600 |
| Mathews CDP (part) | 14 | - | 8 | 6 | - | - | - | - | 88 800 |
| Raceland CDP (part) | 890 | 225 | 519 | 114 | 16 | 16 | - | - | 72 700 |
| District 8 | 1 361 | 296 | 715 | 215 | 82 | 34 | 19 | - | 74 900 |
| Raceland CDP (part) | 1 361 | 296 | 715 | 215 | 82 | 34 | 19 | - | 74 900 |
| District 9 | 1 272 | 340 | 574 | 243 | 67 | 35 | 13 | - | 71 900 |
| Lockport town (part) | 208 | 86 | 72 | 30 | 16 | 4 | - | - | 56 000 |
| Mathews CDP (part) | 435 | 82 | 191 | 98 | 39 | 17 | 8 | - | 90 800 |
| District 10 | 1 308 | 285 | 653 | 253 | 58 | 50 | 9 | - | 74 900 |
| Larose CDP (part) | 425 | 108 | 175 | 99 | 19 | 24 | - | - | 74 400 |
| Lockport town (part) | 346 | 82 | 214 | 32 | 9 | 9 | - | - | 68 400 |
| District 11 | 1 113 | 189 | 598 | 186 | 103 | 8 | 14 | 15 | 77 400 |
| District 12 | 1 235 | 210 | 611 | 310 | 47 | 49 | 8 | - | 81 200 |
| Cut Off CDP (part) | 189 | 24 | 138 | 14 | 7 | 6 | - | - | 72 000 |
| Larose CDP (part) | 1 014 | 186 | 473 | 296 | 33 | 26 | - | - | 86 500 |
| District 13 | 1 563 | 291 | 785 | 324 | 71 | 92 | - | - | 82 600 |
| Cut Off CDP (part) | 1 214 | 242 | 607 | 248 | 58 | 59 | - | - | 82 100 |
| Galliano CDP (part) | 86 | 19 | 30 | 21 | 6 | 10 | - | - | 76 700 |
| Larose CDP (part) | 240 | 30 | 131 | 49 | 7 | 23 | - | - | 85 500 |
| District 14 | 1 236 | 325 | 608 | 176 | 61 | 58 | - | 8 | 71 600 |
| Cut Off CDP (part) | - | - | - | - | - | - | - | - | - |
| Galliano CDP (part) | 1 106 | 302 | 542 | 153 | 54 | 47 | - | 8 | 71 200 |
| Golden Meadow town (part) | 6 | - | - | 6 | - | - | - | - | 112 500 |
| District 15 | 1 235 | 504 | 497 | 136 | 59 | 31 | 6 | 2 | 60 900 |
| Galliano CDP (part) | 514 | 133 | 269 | 63 | 33 | 16 | - | - | 69 700 |
| Golden Meadow town (part) | 530 | 227 | 199 | 67 | 26 | 3 | 6 | 2 | 57 000 |
| La Salle Parish | 2 659 | 1 253 | 1 008 | 295 | 85 | 18 | - | - | 53 200 |
| District 1 | 213 | 108 | 54 | 35 | 16 | - | - | - | 49 300 |
| Olla town (part) | 43 | 25 | 14 | 4 | - | - | - | - | 45 000 |
| District 2 | 339 | 179 | 130 | 27 | 3 | - | - | - | 47 100 |
| Olla town (part) | 276 | 155 | 107 | 11 | 3 | - | - | - | 44 800 |
| District 3 | 341 | 270 | 63 | 6 | 2 | - | - | - | 28 000 |
| Tullos town (part) | 99 | 82 | 13 | 2 | 2 | - | - | - | 25 200 |
| Urania town | 206 | 165 | 41 | - | - | - | - | - | 30 500 |
| District 4 | 232 | 91 | 118 | 13 | 4 | 6 | - | - | 56 600 |
| Jena town (part) | 57 | 14 | 35 | 4 | 4 | - | - | - | 61 600 |
| District 5 | 391 | 136 | 164 | 58 | 29 | 4 | - | - | 68 700 |
| Jena town (part) | 391 | 136 | 164 | 58 | 29 | 4 | - | - | 68 700 |
| District 6 | 288 | 116 | 107 | 47 | 10 | 8 | - | - | 58 000 |
| Jena town (part) | 185 | 69 | 56 | 42 | 10 | 8 | - | - | 65 000 |
| Midway CDP (part) | 103 | 47 | 51 | 5 | - | - | - | - | 52 500 |
| District 7 | 233 | 87 | 93 | 47 | 6 | - | - | - | 69 700 |
| Jena town (part) | - | - | - | - | - | - | - | - | - |
| Midway CDP (part) | - | - | - | - | - | - | - | - | - |
| District 8 | 226 | 99 | 104 | 23 | - | - | - | - | 57 000 |
| Tullos town (part) | - | - | - | - | - | - | - | - | - |
| District 9 | 226 | 72 | 110 | 29 | 15 | - | - | - | 69 000 |
| District 10 | 170 | 95 | 65 | 10 | - | - | - | - | 43 300 |
| Jena town (part) | 22 | 4 | 14 | 4 | - | - | - | - | 68 800 |
| Midway CDP (part) | 103 | 75 | 28 | - | - | - | - | - | 28 500 |
| Lincoln Parish | 6 581 | 1 514 | 2 858 | 1 229 | 519 | 282 | 140 | 39 | 79 800 |
| District 1-A | 695 | 52 | 334 | 172 | 82 | 21 | 23 | 11 | 92 900 |
| Ruston city (part) | 637 | 52 | 319 | 169 | 66 | 14 | 11 | 6 | 89 700 |
| District 1-B | 940 | 30 | 229 | 311 | 203 | 100 | 60 | 7 | 133 200 |
| Ruston city (part) | 847 | 30 | 189 | 283 | 189 | 89 | 60 | 7 | 135 100 |
| District 1-C | 611 | 91 | 327 | 95 | 51 | 29 | 6 | 12 | 82 700 |
| Ruston city (part) | 365 | 79 | 206 | 24 | 32 | 6 | 6 | 12 | 68 400 |
| District 1-D | 283 | 166 | 112 | 5 | - | - | - | - | 46 600 |
| Ruston city (part) | 245 | 128 | 112 | 5 | - | - | - | - | 49 200 |
| District 1-E | 468 | 241 | 194 | 10 | 11 | 6 | - | 6 | 49 300 |
| Ruston city (part) | 431 | 229 | 191 | - | 5 | - | - | 6 | 48 600 |
| District 1-F | 499 | 232 | 179 | 64 | 11 | 7 | 6 | - | 52 700 |
| Ruston city (part) | 323 | 149 | 136 | 26 | 6 | - | 6 | - | 52 400 |
| District 1-G | 478 | 19 | 372 | 82 | - | 5 | - | - | 77 600 |
| Ruston city (part) | 478 | 19 | 372 | 82 | - | 5 | - | - | 77 600 |
| District 2-A | 328 | 85 | 160 | 65 | 8 | 10 | - | - | 75 300 |
| Grambling town (part) | 222 | 49 | 114 | 45 | 8 | 6 | - | - | 75 900 |
| District 2-B | 279 | 56 | 134 | 63 | 16 | 10 | - | - | 70 300 |
| Grambling town (part) | 263 | 54 | 130 | 59 | 16 | 4 | - | - | 68 900 |
| Ruston city (part) | - | - | - | - | - | - | - | - | - |
| District 3 | 664 | 203 | 278 | 104 | 33 | 37 | 9 | - | 71 800 |
| Simsboro village | 105 | 34 | 62 | 9 | - | - | - | - | 59 300 |
| Vienna town | 87 | 12 | 13 | 33 | 7 | 19 | 3 | - | 118 500 |
| District 4 | 650 | 208 | 261 | 102 | 52 | - | 24 | 3 | 71 000 |
| Dubach town | 196 | 93 | 95 | 5 | - | - | - | 3 | 52 400 |
| District 5 | 686 | 131 | 278 | 156 | 52 | 57 | 12 | - | 83 800 |

Table 25. **Home Value: 2000**—Con.

[Data based on a sample (except Tables 65-68). For information on confidentiality protection, coverage, sampling error, and nonsampling error, see Appendix G. For location of definitions, see "How to Use This Census Report"]

| State<br>Parish<br>Parish Subdivision<br>Place | Specified owner-occupied housing units | Value of home | | | | | | | |
|---|---|---|---|---|---|---|---|---|---|
| | | Less than $50,000 | $50,000 to $99,999 | $100,000 to $149,999 | $150,000 to $199,999 | $200,000 to $299,999 | $300,000 to $499,999 | $500,000 or more | Median (dollars) |
| Lincoln Parish—Con. | | | | | | | | | |
| District 5—Con. | | | | | | | | | |
| Choudrant village | 105 | 38 | 47 | 14 | 6 | - | - | - | 65 800 |
| Downsville village (part) | 11 | - | 9 | - | - | 2 | - | - | 62 500 |
| Ruston city (part) | - | - | - | - | - | - | - | - | - |
| Livingston Parish | 17 131 | 1 609 | 7 644 | 5 132 | 1 961 | 649 | 131 | 5 | 96 100 |
| District 1 | 1 368 | 160 | 596 | 350 | 168 | 46 | 47 | 1 | 92 600 |
| Livingston town (part) | 315 | 47 | 170 | 67 | 23 | 6 | 2 | - | 83 100 |
| Walker town (part) | 10 | - | - | 10 | - | - | - | - | 112 500 |
| District 2 | 2 644 | 117 | 958 | 906 | 561 | 94 | 8 | - | 112 200 |
| District 3 | 2 033 | 154 | 694 | 865 | 237 | 67 | 16 | - | 107 600 |
| Denham Springs city (part) | - | - | - | - | - | - | - | - | - |
| District 4 | 2 267 | 161 | 1 372 | 534 | 128 | 54 | 18 | - | 85 800 |
| Denham Springs city (part) | 2 267 | 161 | 1 372 | 534 | 128 | 54 | 18 | - | 85 800 |
| District 5 | 2 144 | 91 | 837 | 710 | 390 | 106 | 10 | - | 109 100 |
| Denham Springs city (part) | - | - | - | - | - | - | - | - | - |
| District 6 | 1 659 | 148 | 791 | 527 | 122 | 67 | 2 | 2 | 91 900 |
| Denham Springs city (part) | - | - | - | - | - | - | - | - | - |
| French Settlement village | 176 | 13 | 82 | 61 | 13 | 7 | - | - | 96 500 |
| Livingston town (part) | - | - | - | - | - | - | - | - | - |
| Port Vincent village | 121 | 22 | 53 | 22 | 13 | 7 | 2 | 2 | 82 500 |
| Walker town (part) | 9 | - | - | - | 9 | - | - | - | 162 500 |
| District 7 | 1 992 | 144 | 1 001 | 562 | 201 | 66 | 18 | - | 94 500 |
| Denham Springs city (part) | - | - | - | - | - | - | - | - | - |
| Walker town (part) | 1 009 | 48 | 520 | 254 | 152 | 25 | 10 | - | 95 400 |
| District 8 | 1 613 | 354 | 752 | 302 | 95 | 104 | 4 | 2 | 84 000 |
| Killian village | 289 | 44 | 91 | 63 | 49 | 36 | 4 | 2 | 108 200 |
| Springfield town | 110 | 25 | 49 | 19 | - | 17 | - | - | 93 000 |
| District 9 | 1 411 | 280 | 643 | 376 | 59 | 45 | 8 | - | 79 300 |
| Albany village | 159 | 20 | 96 | 36 | 7 | - | - | - | 77 100 |
| Madison Parish | 2 121 | 1 118 | 744 | 183 | 46 | 23 | - | 7 | 46 900 |
| District 1 | 196 | 85 | 52 | 40 | 7 | 12 | - | - | 55 200 |
| Delta village | 21 | 12 | 7 | - | - | 2 | - | - | 48 100 |
| Mound village | 6 | - | - | 2 | - | 4 | - | - | 212 500 |
| Richmond village (part) | 3 | - | - | 3 | - | - | - | - | 112 500 |
| Tallulah city (part) | - | - | - | - | - | - | - | - | - |
| District 2 | 217 | 94 | 100 | 17 | - | - | - | 6 | 54 800 |
| Richmond village (part) | 5 | 3 | - | 2 | - | - | - | - | 39 200 |
| Tallulah city (part) | 32 | 27 | 5 | - | - | - | - | - | 21 300 |
| District 3 | 175 | 71 | 104 | - | - | - | - | - | 52 500 |
| Tallulah city (part) | 66 | 48 | 18 | - | - | - | - | - | 23 500 |
| District 4 | 297 | 197 | 82 | 18 | - | - | - | - | 40 100 |
| Tallulah city (part) | 297 | 197 | 82 | 18 | - | - | - | - | 40 100 |
| District 5 | 256 | 186 | 54 | 16 | - | - | - | - | 24 400 |
| Tallulah city (part) | 256 | 186 | 54 | 16 | - | - | - | - | 24 400 |
| District 6 | 163 | 121 | 24 | 5 | 13 | - | - | - | 32 800 |
| Tallulah city (part) | 163 | 121 | 24 | 5 | 13 | - | - | - | 32 800 |
| District 7 | 401 | 173 | 161 | 53 | 8 | 6 | - | - | 54 500 |
| Tallulah city (part) | 401 | 173 | 161 | 53 | 8 | 6 | - | - | 54 500 |
| District 8 | 416 | 191 | 167 | 34 | 18 | 5 | - | 1 | 52 000 |
| Richmond village (part) | 127 | 50 | 36 | 17 | 18 | 5 | - | 1 | 59 000 |
| Tallulah city (part) | 289 | 141 | 131 | 17 | - | - | - | - | 50 500 |
| Morehouse Parish | 6 305 | 3 128 | 2 284 | 590 | 221 | 37 | 10 | 35 | 50 400 |
| District 1 | 925 | 358 | 410 | 84 | 45 | 17 | - | 11 | 59 200 |
| Bonita village | 74 | 59 | 9 | 1 | 2 | - | - | 3 | 31 300 |
| District 2 | 702 | 435 | 196 | 46 | 11 | 11 | 3 | - | 38 700 |
| Collinston village (part) | 54 | 46 | 8 | - | - | - | - | - | 32 000 |
| Mer Rouge village | 156 | 80 | 43 | 22 | 3 | 5 | 3 | - | 48 300 |
| Oak Ridge village | 48 | 13 | 26 | 4 | 3 | 2 | - | - | 64 400 |
| District 3 | 1 070 | 317 | 538 | 153 | 46 | 2 | - | 14 | 68 200 |
| Bastrop city (part) | 5 | - | - | - | - | - | - | 5 | 1 000 000+ |
| District 4 | 1 079 | 412 | 460 | 165 | 42 | - | - | - | 59 700 |
| Bastrop city (part) | 211 | 111 | 80 | 11 | 9 | - | - | - | 48 100 |
| Collinston village (part) | 10 | 7 | 3 | - | - | - | - | - | 31 700 |
| District 5 | 942 | 496 | 296 | 82 | 68 | - | - | - | 47 500 |
| Bastrop city (part) | 942 | 496 | 296 | 82 | 68 | - | - | - | 47 500 |
| District 6 | 850 | 546 | 242 | 38 | - | 7 | 7 | 10 | 37 400 |
| Bastrop city (part) | 850 | 546 | 242 | 38 | - | 7 | 7 | 10 | 37 400 |
| District 7 | 737 | 564 | 142 | 22 | 9 | - | - | - | 29 900 |
| Bastrop city (part) | 544 | 435 | 78 | 22 | 9 | - | - | - | 26 600 |
| Natchitoches Parish | 5 911 | 1 729 | 2 602 | 877 | 436 | 188 | 51 | 28 | 70 400 |
| District 1 | 770 | 54 | 329 | 262 | 70 | 36 | 13 | 6 | 100 300 |
| Natchitoches city (part) | 401 | 28 | 168 | 160 | 28 | 11 | - | 6 | 101 100 |
| District 2 | 475 | 156 | 272 | 34 | 8 | 5 | - | - | 58 700 |
| Natchitoches city (part) | 475 | 156 | 272 | 34 | 8 | 5 | - | - | 58 700 |
| District 3 | 384 | 178 | 169 | 14 | 15 | 8 | - | - | 52 400 |
| Natchitoches city (part) | 384 | 178 | 169 | 14 | 15 | 8 | - | - | 52 400 |
| District 4 | 378 | 57 | 169 | 19 | 87 | 34 | 5 | 7 | 84 600 |
| Natchitoches city (part) | - | - | - | - | - | - | - | - | - |
| District 5 | 558 | 179 | 269 | 73 | 13 | 15 | 9 | - | 65 200 |
| Natchitoches city (part) | 558 | 179 | 269 | 73 | 13 | 15 | 9 | - | 65 200 |
| District 6 | 880 | 54 | 434 | 218 | 128 | 32 | 14 | - | 93 500 |
| Natchitoches city (part) | 880 | 54 | 434 | 218 | 128 | 32 | 14 | - | 93 500 |
| District 7 | 533 | 266 | 185 | 49 | 23 | 3 | 7 | - | 50 100 |
| Ashland village | 26 | 13 | 10 | - | 3 | - | - | - | 45 000 |
| Clarence village (part) | 28 | 5 | 18 | - | 2 | 3 | - | - | 80 000 |
| Goldonna village | 78 | 46 | 28 | 4 | - | - | - | - | 43 600 |
| District 8 | 507 | 273 | 174 | 26 | 8 | 26 | - | - | 45 600 |
| Campti town | 146 | 106 | 33 | 5 | 2 | - | - | - | 37 000 |
| Clarence village (part) | 78 | 40 | 36 | 2 | - | - | - | - | 34 600 |
| Natchitoches city (part) | 6 | 6 | - | - | - | - | - | - | 37 500 |
| District 9 | 399 | 172 | 190 | 14 | 15 | - | - | 8 | 55 300 |
| Powhatan village | 25 | 16 | 9 | - | - | - | - | - | 32 500 |
| Robeline village | 32 | 24 | 6 | 2 | - | - | - | - | 28 000 |
| District 10 | 532 | 167 | 223 | 85 | 44 | 13 | - | - | 76 600 |

Table 25. **Home Value: 2000**—Con.

[Data based on a sample (except Tables 65-68). For information on confidentiality protection, coverage, sampling error, and nonsampling error, see Appendix G. For location of definitions, see "How to Use This Census Report"]

| State<br>Parish<br>Parish Subdivision<br>Place | Specified owner-occupied housing units | Value of home | | | | | | | |
|---|---|---|---|---|---|---|---|---|---|
| | | Less than $50,000 | $50,000 to $99,999 | $100,000 to $149,999 | $150,000 to $199,999 | $200,000 to $299,999 | $300,000 to $499,999 | $500,000 or more | Median (dollars) |
| Natchitoches Parish—Con. | | | | | | | | | |
| District 10—Con. | | | | | | | | | |
| Natchitoches city (part) | 18 | - | 18 | - | - | - | - | - | 70 000 |
| Provencal village | 89 | 36 | 43 | 10 | - | - | - | - | 62 100 |
| District 11 | 495 | 173 | 188 | 83 | 25 | 16 | 3 | 7 | 64 400 |
| Natchez village | 59 | 42 | 10 | 5 | - | 2 | - | - | 29 600 |
| Natchitoches city (part) | - | - | - | - | - | - | - | - | - |
| Orleans Parish | 74 407 | 9 204 | 35 535 | 12 778 | 6 775 | 5 246 | 3 170 | 1 699 | 87 300 |
| New Orleans city | 74 407 | 9 204 | 35 535 | 12 778 | 6 775 | 5 246 | 3 170 | 1 699 | 87 300 |
| Ouachita Parish | 27 739 | 6 272 | 12 127 | 5 091 | 2 342 | 1 277 | 392 | 238 | 80 000 |
| District A | 6 729 | 408 | 2 892 | 2 021 | 958 | 359 | 91 | - | 101 400 |
| Claiborne CDP | 2 315 | 119 | 1 060 | 718 | 280 | 92 | 46 | - | 98 700 |
| West Monroe city (part) | 1 872 | 178 | 1 106 | 389 | 147 | 52 | - | - | 85 100 |
| District B | 4 428 | 1 306 | 1 924 | 700 | 290 | 139 | 62 | 7 | 70 000 |
| Brownsville-Bawcomville CDP | 1 386 | 665 | 689 | 32 | - | - | - | - | 51 300 |
| West Monroe city (part) | 361 | 274 | 87 | - | - | - | - | - | 38 000 |
| District C | 5 471 | 477 | 2 310 | 1 157 | 610 | 529 | 172 | 216 | 98 900 |
| Monroe city (part) | 4 281 | 80 | 1 642 | 1 068 | 604 | 506 | 172 | 209 | 119 500 |
| Sterlington town (part) | 274 | 128 | 110 | 26 | 6 | 4 | - | - | 52 000 |
| West Monroe city (part) | 408 | 205 | 192 | 11 | - | - | - | - | 49 800 |
| District D | 2 833 | 1 706 | 999 | 71 | 27 | 30 | - | - | 39 800 |
| Monroe city (part) | 1 536 | 1 060 | 470 | - | - | 6 | - | - | 34 000 |
| Richwood town (part) | 199 | 124 | 66 | 7 | - | 2 | - | - | 34 900 |
| District E | 5 154 | 472 | 2 946 | 1 019 | 420 | 215 | 67 | 15 | 87 500 |
| Monroe city (part) | 500 | 32 | 281 | 75 | 74 | 21 | 17 | - | 88 800 |
| Sterlington town (part) | 8 | - | - | 8 | - | - | - | - | 137 500 |
| Swartz CDP | 951 | 95 | 467 | 286 | 75 | 28 | - | - | 94 600 |
| District F | 3 124 | 1 903 | 1 056 | 123 | 37 | 5 | - | - | 44 600 |
| Monroe city (part) | 2 579 | 1 637 | 828 | 86 | 28 | - | - | - | 43 600 |
| Richwood town (part) | 3 | 3 | - | - | - | - | - | - | 31 300 |
| Plaquemines Parish | 4 199 | 679 | 1 201 | 901 | 796 | 496 | 107 | 19 | 110 100 |
| District 1 | 369 | 97 | 41 | 112 | 84 | 28 | - | 7 | 132 400 |
| District 2 | 670 | 19 | 165 | 166 | 147 | 135 | 26 | 12 | 143 200 |
| Belle Chasse CDP (part) | 670 | 19 | 165 | 166 | 147 | 135 | 26 | 12 | 143 200 |
| District 3 | 932 | - | 88 | 249 | 389 | 189 | 17 | - | 166 400 |
| Belle Chasse CDP (part) | 932 | - | 88 | 249 | 389 | 189 | 17 | - | 166 400 |
| District 4 | 377 | 6 | 130 | 199 | 22 | 20 | - | - | 107 800 |
| Belle Chasse CDP (part) | 348 | - | 124 | 188 | 22 | 14 | - | - | 107 900 |
| District 5 | 620 | 138 | 163 | 57 | 87 | 118 | 57 | - | 105 600 |
| Port Sulphur CDP (part) | 176 | 88 | 42 | 12 | 19 | 11 | 4 | - | 50 000 |
| District 6 | 427 | 161 | 202 | 29 | 28 | - | 7 | - | 57 600 |
| Empire CDP (part) | 13 | - | 13 | - | - | - | - | - | 69 300 |
| Port Sulphur CDP (part) | 414 | 161 | 189 | 29 | 28 | - | 7 | - | 56 700 |
| District 7 | 367 | 169 | 138 | 43 | 17 | - | - | - | 53 300 |
| Buras-Triumph CDP (part) | 66 | 36 | 7 | 6 | 17 | - | - | - | 47 300 |
| Empire CDP (part) | 301 | 133 | 131 | 37 | - | - | - | - | 54 700 |
| District 8 | 263 | 56 | 156 | 30 | 15 | 6 | - | - | 63 600 |
| Boothville-Venice CDP (part) | - | - | - | - | - | - | - | - | - |
| Buras-Triumph CDP (part) | 263 | 56 | 156 | 30 | 15 | 6 | - | - | 63 600 |
| District 9 | 174 | 33 | 118 | 16 | 7 | - | - | - | 73 600 |
| Boothville-Venice CDP (part) | 174 | 33 | 118 | 16 | 7 | - | - | - | 73 600 |
| Buras-Triumph CDP (part) | - | - | - | - | - | - | - | - | - |
| Pointe Coupee Parish | 4 496 | 1 070 | 1 851 | 818 | 439 | 243 | 61 | 14 | 80 100 |
| District 1 | 247 | 112 | 95 | 26 | 14 | - | - | - | 52 100 |
| District 2 | 288 | 118 | 116 | 27 | 27 | - | - | - | 55 800 |
| Morganza village | 166 | 72 | 84 | 8 | 2 | - | - | - | 53 800 |
| District 3 | 337 | 136 | 121 | 46 | 31 | - | 3 | - | 64 300 |
| District 4 | 298 | 78 | 82 | 54 | 71 | 13 | - | - | 96 300 |
| District 5 | 619 | 75 | 179 | 142 | 70 | 115 | 38 | - | 117 100 |
| New Roads city (part) | 176 | 23 | 54 | 30 | 6 | 37 | 26 | - | 130 200 |
| District 6 | 475 | 32 | 174 | 165 | 43 | 48 | 13 | - | 111 100 |
| Livonia town (part) | - | - | - | - | - | - | - | - | - |
| District 7 | 212 | 69 | 101 | 21 | 7 | 7 | - | 7 | 67 200 |
| New Roads city (part) | 212 | 69 | 101 | 21 | 7 | 7 | - | 7 | 67 200 |
| District 8 | 244 | 88 | 145 | 11 | - | - | - | - | 55 500 |
| New Roads city (part) | 110 | 50 | 60 | - | - | - | - | - | 51 700 |
| District 9 | 346 | 13 | 152 | 95 | 52 | 20 | 7 | 7 | 104 100 |
| New Roads city (part) | 263 | 13 | 116 | 68 | 38 | 14 | 7 | 7 | 101 500 |
| District 10 | 453 | 98 | 241 | 79 | 35 | - | - | - | 74 000 |
| Livonia town (part) | 287 | 57 | 158 | 47 | 25 | - | - | - | 75 300 |
| District 11 | 384 | 100 | 187 | 54 | 34 | 9 | - | - | 76 300 |
| Fordoche town | 206 | 40 | 133 | 21 | 8 | 4 | - | - | 76 700 |
| Livonia town (part) | - | - | - | - | - | - | - | - | - |
| District 12 | 593 | 151 | 258 | 98 | 55 | 31 | - | - | 78 900 |
| New Roads city (part) | 293 | 120 | 140 | 13 | 20 | - | - | - | 59 100 |
| Rapides Parish | 23 848 | 6 090 | 10 885 | 3 887 | 1 554 | 952 | 381 | 99 | 74 000 |
| District A | 2 828 | 424 | 1 581 | 531 | 203 | 64 | 11 | 14 | 76 900 |
| Ball town | 758 | 95 | 506 | 88 | 63 | - | - | 6 | 75 800 |
| Pineville city (part) | 47 | 22 | 6 | 19 | - | - | - | - | 52 500 |
| District B | 2 728 | 830 | 1 278 | 408 | 76 | 89 | 41 | 6 | 67 700 |
| Pineville city (part) | 1 948 | 695 | 906 | 252 | 42 | 12 | 41 | - | 62 600 |
| District C | 3 035 | 378 | 1 414 | 796 | 251 | 167 | 29 | - | 91 300 |
| Deville CDP | 186 | 52 | 116 | - | 10 | 8 | - | - | 66 600 |
| Pineville city (part) | 526 | 9 | 253 | 173 | 65 | 15 | 11 | - | 100 200 |
| District D | 1 570 | 1 064 | 475 | 7 | 18 | - | - | 6 | 42 100 |
| Alexandria city (part) | 1 570 | 1 064 | 475 | 7 | 18 | - | - | 6 | 42 100 |
| District E | 3 040 | 501 | 1 402 | 640 | 227 | 160 | 80 | 30 | 82 200 |
| Alexandria city (part) | 499 | 7 | 189 | 183 | 58 | 23 | 16 | 23 | 110 700 |
| Boyce town | 208 | 139 | 69 | - | - | - | - | - | 38 100 |
| Woodworth town (part) | 54 | - | 4 | 13 | 12 | 19 | 6 | - | 192 900 |
| District F | 2 182 | 1 024 | 959 | 117 | 30 | 39 | 13 | - | 53 200 |
| Alexandria city (part) | 2 019 | 1 004 | 909 | 75 | 18 | - | 13 | - | 50 300 |
| District G | 3 857 | 340 | 1 603 | 961 | 506 | 278 | 147 | 22 | 99 600 |
| Alexandria city (part) | 3 748 | 332 | 1 528 | 951 | 490 | 278 | 147 | 22 | 100 700 |

Table 25. **Home Value: 2000**—Con.

[Data based on a sample (except Tables 65-68). For information on confidentiality protection, coverage, sampling error, and nonsampling error, see Appendix G. For location of definitions, see "How to Use This Census Report"]

| State<br>Parish<br>Parish Subdivision<br>Place | Specified owner-occupied housing units | Value of home | | | | | | | |
|---|---|---|---|---|---|---|---|---|---|
| | | Less than $50,000 | $50,000 to $99,999 | $100,000 to $149,999 | $150,000 to $199,999 | $200,000 to $299,999 | $300,000 to $499,999 | $500,000 or more | Median (dollars) |
| Rapides Parish—Con. | | | | | | | | | |
| District H | 2 522 | 912 | 1 194 | 194 | 101 | 93 | 25 | 3 | 61 500 |
| Cheneyville town | 169 | 115 | 48 | 2 | 2 | 2 | - | - | 30 800 |
| Forest Hill village | 74 | 16 | 31 | 4 | 14 | 7 | 2 | - | 71 400 |
| Glenmora town | 338 | 198 | 109 | 13 | 13 | 5 | - | - | 40 300 |
| Lecompte town | 267 | 143 | 111 | 3 | 10 | - | - | - | 45 300 |
| McNary village | 28 | 7 | 8 | 5 | 5 | - | - | 3 | 97 500 |
| Woodworth town (part) | 190 | 35 | 126 | 18 | 4 | 7 | - | - | 67 300 |
| District I | 2 086 | 617 | 979 | 233 | 142 | 62 | 35 | 18 | 64 900 |
| Alexandria city (part) | 1 380 | 436 | 571 | 173 | 112 | 41 | 35 | 12 | 68 300 |
| Red River Parish | 1 440 | 746 | 543 | 85 | 38 | 9 | 15 | 4 | 48 500 |
| District 1 | 206 | 102 | 79 | 5 | 10 | - | 10 | - | 50 300 |
| District 2 | 200 | 91 | 84 | 16 | 4 | 5 | - | - | 53 200 |
| Coushatta town (part) | - | - | - | - | - | - | - | - | - |
| Martin village | 87 | 36 | 38 | 8 | 2 | 3 | - | - | 58 300 |
| District 3 | 150 | 61 | 69 | 4 | 16 | - | - | - | 60 900 |
| Hall Summit village | 39 | 18 | 17 | 4 | - | - | - | - | 57 500 |
| District 4 | 148 | 86 | 56 | 2 | - | 4 | - | - | 46 800 |
| Coushatta town (part) | 14 | 9 | 3 | 2 | - | - | - | - | 37 500 |
| District 5 | 213 | 114 | 83 | 11 | 2 | - | - | 3 | 46 400 |
| Coushatta town (part) | 173 | 99 | 60 | 9 | 2 | - | - | 3 | 43 100 |
| District 6 | 209 | 156 | 35 | 13 | - | - | 5 | - | 26 100 |
| Coushatta town (part) | - | - | - | - | - | - | - | - | - |
| District 7 | 314 | 136 | 137 | 34 | 6 | - | - | 1 | 56 600 |
| Coushatta town (part) | 167 | 86 | 63 | 12 | 6 | - | - | - | 48 800 |
| Edgefield village | 64 | 30 | 29 | 4 | - | - | - | 1 | 60 000 |
| Richland Parish | 3 678 | 1 640 | 1 352 | 457 | 173 | 43 | - | 13 | 55 400 |
| District 1 | 547 | 202 | 217 | 99 | 24 | 5 | - | - | 59 700 |
| Delhi town (part) | 313 | 149 | 120 | 27 | 12 | 5 | - | - | 52 000 |
| District 2 | 366 | 234 | 98 | 18 | 16 | - | - | - | 44 200 |
| Delhi town (part) | 278 | 187 | 69 | 18 | 4 | - | - | - | 44 500 |
| District 3 | 299 | 177 | 84 | 27 | 6 | 5 | - | - | 45 100 |
| Rayville town (part) | 80 | 68 | 12 | - | - | - | - | - | 35 000 |
| District 4 | 375 | 216 | 120 | 33 | 6 | - | - | - | 46 300 |
| Rayville town (part) | 89 | 63 | 26 | - | - | - | - | - | 42 000 |
| District 5 | 514 | 103 | 227 | 137 | 33 | 14 | - | - | 78 500 |
| Rayville town (part) | 214 | 27 | 118 | 62 | 7 | - | - | - | 74 300 |
| District 6 | 354 | 251 | 82 | 14 | - | - | - | 7 | 38 700 |
| Rayville town (part) | 354 | 251 | 82 | 14 | - | - | - | 7 | 38 700 |
| District 7 | 398 | 190 | 155 | 37 | 10 | 6 | - | - | 51 800 |
| District 8 | 470 | 109 | 229 | 58 | 55 | 13 | - | 6 | 72 300 |
| District 9 | 355 | 158 | 140 | 34 | 23 | - | - | - | 53 900 |
| Mangham town | 138 | 89 | 47 | 2 | - | - | - | - | 40 900 |
| Sabine Parish | 3 452 | 1 246 | 1 441 | 507 | 175 | 58 | 13 | 12 | 61 400 |
| District 1 | 399 | 143 | 199 | 42 | 15 | - | - | - | 58 200 |
| Florien village (part) | 119 | 42 | 62 | 13 | 2 | - | - | - | 57 600 |
| District 2 | 471 | 83 | 206 | 94 | 63 | 25 | - | - | 84 000 |
| District 3 | 510 | 117 | 245 | 99 | 49 | - | - | - | 69 900 |
| Many town (part) | 213 | 52 | 103 | 48 | 10 | - | - | - | 65 800 |
| District 4 | 260 | 157 | 79 | 19 | - | - | - | 5 | 43 400 |
| Many town (part) | 260 | 157 | 79 | 19 | - | - | - | 5 | 43 400 |
| District 5 | 277 | 150 | 75 | 38 | 14 | - | - | - | 47 000 |
| Fisher village | 63 | 57 | 4 | 2 | - | - | - | - | 35 500 |
| Florien village (part) | 2 | - | - | 2 | - | - | - | - | 112 500 |
| Many town (part) | - | - | - | - | - | - | - | - | - |
| District 6 | 607 | 151 | 245 | 160 | 19 | 18 | 7 | 7 | 75 100 |
| District 7 | 383 | 166 | 160 | 42 | 5 | 6 | 4 | - | 55 300 |
| Converse village | 42 | 28 | 9 | 3 | 2 | - | - | - | 44 200 |
| Noble village | 33 | 21 | 8 | 4 | - | - | - | - | 33 400 |
| District 8 | 313 | 160 | 143 | 5 | 3 | 2 | - | - | 48 900 |
| Zwolle town | 238 | 145 | 89 | 1 | 3 | - | - | - | 41 600 |
| District 9 | 232 | 119 | 89 | 8 | 7 | 7 | 2 | - | 49 100 |
| Pleasant Hill village | 106 | 61 | 37 | 8 | - | - | - | - | 45 800 |
| St. Bernard Parish | 16 321 | 1 116 | 10 038 | 3 798 | 703 | 548 | 102 | 16 | 85 200 |
| District A | 3 699 | 181 | 2 516 | 764 | 138 | 95 | 5 | - | 83 400 |
| Arabi CDP | 2 528 | 158 | 1 968 | 323 | 30 | 49 | - | - | 77 900 |
| Chalmette CDP (part) | 1 171 | 23 | 548 | 441 | 108 | 46 | 5 | - | 101 300 |
| District B | 2 466 | 119 | 1 696 | 524 | 65 | 53 | - | 9 | 85 200 |
| Chalmette CDP (part) | 2 466 | 119 | 1 696 | 524 | 65 | 53 | - | 9 | 85 200 |
| District C | 3 578 | 78 | 2 126 | 1 051 | 141 | 108 | 74 | - | 89 200 |
| Chalmette CDP (part) | 3 578 | 78 | 2 126 | 1 051 | 141 | 108 | 74 | - | 89 200 |
| District D | 3 536 | 202 | 2 011 | 956 | 235 | 119 | 13 | - | 90 700 |
| Chalmette CDP (part) | 406 | 29 | 169 | 182 | 19 | 7 | - | - | 101 500 |
| Meraux CDP | 2 630 | 78 | 1 506 | 722 | 199 | 112 | 13 | - | 93 100 |
| Violet CDP (part) | 500 | 95 | 336 | 52 | 17 | - | - | - | 65 900 |
| District E | 3 042 | 536 | 1 689 | 503 | 124 | 173 | 10 | 7 | 70 800 |
| Poydras CDP | 798 | 159 | 526 | 65 | 10 | 38 | - | - | 61 100 |
| Violet CDP (part) | 1 464 | 186 | 816 | 301 | 84 | 77 | - | - | 79 500 |
| St. Charles Parish | 11 421 | 826 | 4 638 | 3 081 | 1 590 | 1 033 | 206 | 47 | 104 200 |
| District 1 | 1 403 | 168 | 468 | 592 | 118 | 57 | - | - | 105 400 |
| Boutte CDP (part) | 121 | 55 | 29 | 29 | - | 8 | - | - | 55 500 |
| Destrehan CDP (part) | 549 | 36 | 110 | 344 | 45 | 14 | - | - | 118 300 |
| Hahnville CDP | 609 | 35 | 279 | 198 | 73 | 24 | - | - | 98 900 |
| Killona CDP (part) | 113 | 42 | 50 | 21 | - | - | - | - | 56 900 |
| Luling CDP (part) | 11 | - | - | - | - | 11 | - | - | 225 000 |
| Taft CDP | - | - | - | - | - | - | - | - | - |
| District 2 | 1 942 | 62 | 859 | 385 | 374 | 242 | 6 | 14 | 107 000 |
| Ama CDP | 342 | 5 | 267 | 31 | 39 | - | - | - | 81 500 |
| Destrehan CDP (part) | 100 | 23 | 70 | - | 7 | - | - | - | 60 900 |
| Luling CDP (part) | 1 500 | 34 | 522 | 354 | 328 | 242 | 6 | 14 | 130 600 |
| St. Rose CDP (part) | - | - | - | - | - | - | - | - | - |
| District 3 | 2 025 | 25 | 228 | 686 | 454 | 469 | 154 | 9 | 156 800 |
| Destrehan CDP (part) | 2 025 | 25 | 228 | 686 | 454 | 469 | 154 | 9 | 156 800 |
| District 4 | 1 319 | 198 | 590 | 333 | 125 | 59 | 8 | 6 | 86 900 |

Table 25. **Home Value: 2000**—Con.

[Data based on a sample (except Tables 65-68). For information on confidentiality protection, coverage, sampling error, and nonsampling error, see Appendix G. For location of definitions, see "How to Use This Census Report"]

| State<br>Parish<br>Parish Subdivision<br>Place | Specified owner-occupied housing units | Value of home | | | | | | | |
|---|---|---|---|---|---|---|---|---|---|
| | | Less than $50,000 | $50,000 to $99,999 | $100,000 to $149,999 | $150,000 to $199,999 | $200,000 to $299,999 | $300,000 to $499,999 | $500,000 or more | Median (dollars) |
| St. Charles Parish—Con. | | | | | | | | | |
| District 4—Con. | | | | | | | | | |
| Bayou Gauche CDP | 470 | 61 | 141 | 135 | 88 | 31 | 8 | 6 | 115 600 |
| Boutte CDP (part) | 133 | 25 | 83 | 18 | 7 | - | - | - | 69 800 |
| Des Allemands CDP (part) | 457 | 86 | 264 | 76 | 8 | 23 | - | - | 75 500 |
| Killona CDP (part) | - | - | - | - | - | - | - | - | - |
| Luling CDP (part) | - | - | - | - | - | - | - | - | - |
| Paradis CDP | 213 | 17 | 85 | 98 | 13 | - | - | - | 102 300 |
| District 5 | 1 456 | 92 | 1 057 | 168 | 62 | 62 | 15 | - | 86 700 |
| St. Rose CDP (part) | 1 442 | 92 | 1 051 | 168 | 62 | 62 | 7 | - | 86 700 |
| District 6 | 1 672 | 198 | 936 | 331 | 140 | 41 | 16 | 10 | 83 600 |
| Destrehan CDP (part) | 172 | - | 73 | 36 | 37 | 8 | 8 | 10 | 116 300 |
| Montz CDP | 219 | 20 | 115 | 41 | 20 | 15 | 8 | - | 85 900 |
| New Sarpy CDP | 319 | 104 | 173 | 31 | 5 | 6 | - | - | 67 000 |
| Norco CDP | 962 | 74 | 575 | 223 | 78 | 12 | - | - | 87 500 |
| District 7 | 1 604 | 83 | 500 | 586 | 317 | 103 | 7 | 8 | 120 600 |
| Boutte CDP (part) | 39 | - | 20 | 13 | 6 | - | - | - | 79 300 |
| Luling CDP (part) | 1 565 | 83 | 480 | 573 | 311 | 103 | 7 | 8 | 121 700 |
| St. Helena Parish | 1 448 | 517 | 529 | 193 | 95 | 65 | 49 | - | 71 400 |
| District 1 | 195 | 69 | 66 | 16 | 21 | 8 | 15 | - | 75 200 |
| District 2 | 225 | 107 | 90 | 14 | 11 | 3 | - | - | 52 800 |
| Greensburg town | 117 | 40 | 62 | 6 | 6 | 3 | - | - | 66 600 |
| District 3 | 247 | 76 | 100 | 27 | 25 | 12 | 7 | - | 73 900 |
| Montpelier village (part) | - | - | - | - | - | - | - | - | - |
| District 4 | 227 | 92 | 84 | 20 | 18 | 13 | - | - | 74 100 |
| District 5 | 312 | 128 | 100 | 66 | - | 10 | 8 | - | 65 800 |
| Montpelier village (part) | 34 | 15 | 10 | 7 | - | 2 | - | - | 64 000 |
| District 6 | 242 | 45 | 89 | 50 | 20 | 19 | 19 | - | 84 300 |
| St. James Parish | 4 482 | 930 | 2 068 | 933 | 396 | 122 | 25 | 8 | 81 500 |
| District 1 | 814 | 159 | 435 | 120 | 79 | 16 | 3 | 2 | 78 500 |
| Gramercy town | 701 | 156 | 381 | 91 | 54 | 14 | 3 | 2 | 76 400 |
| Lutcher town (part) | 72 | 3 | 50 | 13 | 6 | - | - | - | 83 100 |
| District 2 | 704 | 99 | 340 | 179 | 76 | 10 | - | - | 85 100 |
| Lutcher town (part) | 704 | 99 | 340 | 179 | 76 | 10 | - | - | 85 100 |
| District 3 | 717 | 161 | 231 | 173 | 125 | 22 | 5 | - | 89 900 |
| Lutcher town (part) | 89 | 41 | 45 | 3 | - | - | - | - | 51 800 |
| District 4 | 419 | 197 | 148 | 47 | 14 | 13 | - | - | 52 300 |
| District 5 | 388 | 96 | 177 | 78 | - | 24 | 7 | 6 | 70 300 |
| District 6 | 622 | 104 | 296 | 158 | 42 | 17 | 5 | - | 87 800 |
| North Vacherie CDP | 502 | 65 | 252 | 127 | 36 | 17 | 5 | - | 88 500 |
| South Vacherie CDP (part) | 97 | 39 | 33 | 19 | 6 | - | - | - | 63 600 |
| District 7 | 818 | 114 | 441 | 178 | 60 | 20 | 5 | - | 85 900 |
| South Vacherie CDP (part) | 818 | 114 | 441 | 178 | 60 | 20 | 5 | - | 85 900 |
| St. John the Baptist Parish | 9 954 | 1 232 | 5 542 | 2 156 | 587 | 377 | 47 | 13 | 83 500 |
| District 1 | 811 | 272 | 306 | 133 | 51 | 49 | - | - | 77 000 |
| Edgard CDP | 481 | 195 | 188 | 62 | 36 | - | - | - | 69 500 |
| Laplace CDP (part) | 183 | 27 | 65 | 50 | 5 | 36 | - | - | 99 800 |
| Wallace CDP | 102 | 43 | 30 | 16 | - | 13 | - | - | 83 300 |
| District 2 | 1 144 | 400 | 525 | 168 | 39 | 12 | - | - | 63 100 |
| Garyville CDP | 511 | 235 | 208 | 50 | 6 | 12 | - | - | 54 300 |
| Reserve CDP (part) | 633 | 165 | 317 | 118 | 33 | - | - | - | 66 500 |
| District 3 | 1 217 | 321 | 533 | 261 | 53 | 49 | - | - | 68 400 |
| Laplace CDP (part) | 285 | 99 | 149 | 14 | 7 | 16 | - | - | 59 500 |
| Reserve CDP (part) | 932 | 222 | 384 | 247 | 46 | 33 | - | - | 79 700 |
| District 4 | 1 576 | 96 | 1 354 | 88 | 25 | 13 | - | - | 74 000 |
| Laplace CDP (part) | 1 022 | 52 | 863 | 76 | 25 | 6 | - | - | 78 600 |
| Reserve CDP (part) | 554 | 44 | 491 | 12 | - | 7 | - | - | 65 300 |
| District 5 | 1 830 | 68 | 602 | 824 | 188 | 129 | 12 | 7 | 115 500 |
| Laplace CDP (part) | 1 830 | 68 | 602 | 824 | 188 | 129 | 12 | 7 | 115 500 |
| Reserve CDP (part) | - | - | - | - | - | - | - | - | - |
| District 6 | 1 246 | 34 | 1 122 | 90 | - | - | - | - | 76 300 |
| Laplace CDP (part) | 1 246 | 34 | 1 122 | 90 | - | - | - | - | 76 300 |
| District 7 | 2 130 | 41 | 1 100 | 592 | 231 | 125 | 35 | 6 | 98 300 |
| Laplace CDP (part) | 2 130 | 41 | 1 100 | 592 | 231 | 125 | 35 | 6 | 98 300 |
| St. Landry Parish | 16 452 | 6 364 | 6 885 | 1 987 | 736 | 326 | 103 | 51 | 59 600 |
| District 1 | 1 193 | 552 | 501 | 93 | 20 | 20 | 7 | - | 52 600 |
| Opelousas city (part) | 714 | 319 | 348 | 27 | - | 20 | - | - | 53 600 |
| District 2 | 1 203 | 568 | 381 | 126 | 59 | 38 | 19 | 12 | 52 300 |
| Opelousas city (part) | 727 | 441 | 243 | 37 | 6 | - | - | - | 44 000 |
| District 3 | 1 402 | 726 | 497 | 108 | 45 | 26 | - | - | 48 500 |
| Opelousas city (part) | 813 | 473 | 253 | 46 | 33 | 8 | - | - | 45 600 |
| District 4 | 1 182 | 428 | 580 | 118 | 23 | 25 | 6 | 2 | 60 900 |
| Washington town | 221 | 98 | 97 | 15 | 4 | 5 | - | 2 | 56 900 |
| District 5 | 986 | 488 | 414 | 37 | 27 | 4 | 9 | 7 | 50 400 |
| Melville town | 275 | 165 | 87 | 17 | 2 | 4 | - | - | 43 100 |
| Palmetto village | 27 | 18 | 9 | - | - | - | - | - | 31 300 |
| District 6 | 1 206 | 422 | 547 | 176 | 48 | 7 | 6 | - | 65 100 |
| Krotz Springs town | 193 | 50 | 118 | 23 | - | 2 | - | - | 69 800 |
| Port Barre town | 386 | 172 | 160 | 34 | 20 | - | - | - | 56 600 |
| District 7 | 1 310 | 399 | 606 | 195 | 94 | 12 | - | 4 | 65 900 |
| Arnaudville town (part) | 290 | 114 | 138 | 27 | 7 | 4 | - | - | 61 500 |
| Leonville town | 191 | 94 | 67 | 26 | 2 | - | - | 2 | 50 600 |
| District 8 | 1 309 | 391 | 516 | 227 | 87 | 62 | 19 | 7 | 74 500 |
| Cankton village | 59 | 23 | 25 | 11 | - | - | - | - | 56 500 |
| Grand Coteau town | 195 | 98 | 68 | 21 | 2 | 6 | - | - | 49 800 |
| Sunset town | 446 | 148 | 164 | 73 | 48 | 11 | 2 | - | 72 300 |
| District 9 | 1 697 | 158 | 868 | 402 | 132 | 114 | 12 | 11 | 87 300 |
| Opelousas city (part) | 1 109 | 128 | 563 | 271 | 73 | 51 | 12 | 11 | 85 000 |
| District 10 | 1 183 | 571 | 414 | 127 | 57 | - | 6 | 8 | 51 700 |
| Opelousas city (part) | 715 | 445 | 230 | 20 | 12 | - | - | 8 | 39 500 |
| District 11 | 1 285 | 634 | 464 | 119 | 62 | - | 6 | - | 50 700 |
| Eunice city (part) | - | - | - | - | - | - | - | - | - |
| District 12 | 1 229 | 514 | 520 | 115 | 49 | 18 | 13 | - | 58 200 |

Table 25. **Home Value: 2000**—Con.

[Data based on a sample (except Tables 65-68). For information on confidentiality protection, coverage, sampling error, and nonsampling error, see Appendix G. For location of definitions, see "How to Use This Census Report"]

| State<br>Parish<br>Parish Subdivision<br>Place | Specified owner-occupied housing units | Value of home | | | | | | | |
|---|---|---|---|---|---|---|---|---|---|
| | | Less than $50,000 | $50,000 to $99,999 | $100,000 to $149,999 | $150,000 to $199,999 | $200,000 to $299,999 | $300,000 to $499,999 | $500,000 or more | Median (dollars) |
| St. Landry Parish—Con. | | | | | | | | | |
| District 12—Con. | | | | | | | | | |
| Eunice city (part) | 1 026 | 405 | 469 | 97 | 24 | 18 | 13 | - | 59 700 |
| District 13 | 1 267 | 513 | 577 | 144 | 33 | - | - | - | 57 400 |
| Eunice city (part) | 1 199 | 507 | 550 | 115 | 27 | - | - | - | 55 700 |
| St. Martin Parish | 9 223 | 2 596 | 4 096 | 1 708 | 591 | 191 | 34 | 7 | 71 800 |
| District 1 | 940 | 157 | 429 | 236 | 68 | 43 | - | 7 | 90 900 |
| St. Martinville city (part) | 298 | 70 | 165 | 29 | 11 | 23 | - | - | 66 000 |
| District 2 | 847 | 371 | 294 | 124 | 25 | 27 | 6 | - | 59 700 |
| Broussard town (part) | - | - | - | - | - | - | - | - | - |
| St. Martinville city (part) | 439 | 241 | 171 | 27 | - | - | - | - | 45 500 |
| District 3 | 853 | 313 | 398 | 108 | 23 | 11 | - | - | 59 700 |
| Parks village (part) | 43 | 7 | 32 | 4 | - | - | - | - | 82 000 |
| St. Martinville city (part) | 495 | 190 | 227 | 72 | - | 6 | - | - | 58 700 |
| District 4 | 845 | 218 | 350 | 192 | 63 | 22 | - | - | 75 900 |
| Broussard town (part) | - | - | - | - | - | - | - | - | - |
| Parks village (part) | 108 | 31 | 48 | 14 | 7 | 8 | - | - | 68 200 |
| St. Martinville city (part) | 19 | - | - | 19 | - | - | - | - | 118 300 |
| District 5 | 1 251 | 374 | 602 | 206 | 52 | 17 | - | - | 68 000 |
| District 6 | 1 186 | 289 | 592 | 171 | 104 | 13 | 17 | - | 71 200 |
| Breaux Bridge city (part) | 960 | 237 | 489 | 140 | 66 | 11 | 17 | - | 72 000 |
| District 7 | 923 | 277 | 386 | 194 | 34 | 23 | 9 | - | 71 000 |
| Breaux Bridge city (part) | 387 | 153 | 168 | 38 | 7 | 21 | - | - | 60 400 |
| Cecilia CDP (part) | 55 | 20 | 18 | 11 | 6 | - | - | - | 62 500 |
| District 8 | 1 221 | 344 | 504 | 215 | 142 | 16 | - | - | 73 800 |
| Breaux Bridge city (part) | - | - | - | - | - | - | - | - | - |
| Henderson town | 305 | 164 | 113 | 14 | 12 | 2 | - | - | 47 600 |
| District 9 | 1 157 | 253 | 541 | 262 | 80 | 19 | 2 | - | 77 600 |
| Arnaudville town (part) | 16 | - | 16 | - | - | - | - | - | 74 000 |
| Cecilia CDP (part) | 278 | 108 | 99 | 50 | 15 | 6 | - | - | 63 700 |
| St. Mary Parish | 10 135 | 2 197 | 5 574 | 1 297 | 572 | 360 | 65 | 70 | 74 200 |
| District 1 | 1 078 | 337 | 470 | 175 | 70 | 8 | 6 | 12 | 66 700 |
| Baldwin town (part) | 217 | 118 | 77 | 22 | - | - | - | - | 46 500 |
| Charenton CDP (part) | 274 | 64 | 148 | 49 | 11 | 2 | - | - | 72 200 |
| District 2 | 1 094 | 256 | 462 | 133 | 139 | 96 | 8 | - | 73 600 |
| Baldwin town (part) | 134 | 19 | 77 | 25 | 8 | 5 | - | - | 81 700 |
| Charenton CDP (part) | 25 | 7 | 6 | 12 | - | - | - | - | 79 200 |
| Franklin city (part) | 542 | 121 | 224 | 72 | 79 | 38 | 8 | - | 76 200 |
| District 3 | 1 329 | 408 | 753 | 91 | 43 | 34 | - | - | 63 200 |
| Franklin city (part) | 1 094 | 379 | 652 | 42 | 21 | - | - | - | 59 400 |
| District 4 | 1 276 | 186 | 776 | 159 | 102 | 25 | - | 28 | 77 100 |
| Bayou Vista CDP (part) | 774 | 87 | 556 | 67 | 38 | 16 | - | 10 | 76 000 |
| Berwick town (part) | - | - | - | - | - | - | - | - | - |
| Franklin city (part) | - | - | - | - | - | - | - | - | - |
| District 5 | 1 382 | 187 | 845 | 162 | 81 | 91 | 6 | 10 | 78 900 |
| Bayou Vista CDP (part) | - | - | - | - | - | - | - | - | - |
| Berwick town (part) | - | - | - | - | - | - | - | - | - |
| Patterson city | 985 | 168 | 637 | 83 | 30 | 57 | - | 10 | 73 300 |
| District 6 | 1 778 | 214 | 1 006 | 356 | 85 | 72 | 25 | 20 | 86 400 |
| Berwick town (part) | 623 | 80 | 293 | 160 | 23 | 54 | 6 | 7 | 90 700 |
| Morgan City city (part) | 1 155 | 134 | 713 | 196 | 62 | 18 | 19 | 13 | 84 600 |
| District 7 | 1 396 | 288 | 861 | 163 | 43 | 21 | 20 | - | 69 700 |
| Morgan City city (part) | 1 396 | 288 | 861 | 163 | 43 | 21 | 20 | - | 69 700 |
| District 8 | 802 | 321 | 401 | 58 | 9 | 13 | - | - | 60 300 |
| Amelia CDP | 201 | 61 | 92 | 39 | 9 | - | - | - | 61 800 |
| Berwick town (part) | 198 | 82 | 110 | - | - | 6 | - | - | 57 400 |
| Morgan City city (part) | 328 | 148 | 154 | 19 | - | 7 | - | - | 61 700 |
| St. Tammany Parish | 45 820 | 1 834 | 14 543 | 12 794 | 8 400 | 5 604 | 2 017 | 628 | 123 900 |
| District 1 | 3 500 | 72 | 809 | 932 | 696 | 584 | 319 | 88 | 145 800 |
| Covington city (part) | 1 347 | 21 | 389 | 342 | 257 | 167 | 134 | 37 | 139 800 |
| Madisonville town | 161 | 2 | 30 | 34 | 40 | 31 | 22 | 2 | 161 700 |
| District 2 | 2 672 | 166 | 623 | 694 | 553 | 440 | 141 | 55 | 139 600 |
| Covington city (part) | 156 | - | 35 | 103 | - | 18 | - | - | 114 700 |
| Folsom village | 76 | - | 54 | 10 | 9 | 3 | - | - | 86 000 |
| District 3 | 1 520 | 150 | 569 | 339 | 188 | 140 | 121 | 13 | 105 000 |
| Covington city (part) | 396 | 87 | 180 | 109 | 13 | 7 | - | - | 77 400 |
| District 4 | 3 601 | 10 | 275 | 832 | 894 | 850 | 552 | 188 | 187 100 |
| Mandeville city (part) | 888 | - | 71 | 225 | 282 | 171 | 96 | 43 | 174 500 |
| District 5 | 4 305 | 195 | 1 187 | 1 490 | 785 | 486 | 92 | 70 | 124 300 |
| Abita Springs town | 536 | 15 | 188 | 254 | 58 | 21 | - | - | 109 000 |
| Covington city (part) | - | - | - | - | - | - | - | - | - |
| Sun village | 71 | 20 | 34 | 8 | 4 | 5 | - | - | 69 200 |
| District 6 | 1 874 | 270 | 938 | 497 | 127 | 17 | 16 | 9 | 83 600 |
| Pearl River town (part) | 342 | 45 | 162 | 105 | 22 | - | 8 | - | 87 200 |
| Slidell city (part) | 81 | 16 | 59 | - | - | 6 | - | - | 64 500 |
| District 7 | 4 203 | 172 | 1 082 | 1 334 | 1 179 | 354 | 58 | 24 | 129 100 |
| Lacombe CDP (part) | 1 838 | 149 | 684 | 477 | 350 | 136 | 42 | - | 107 700 |
| Mandeville city (part) | 294 | - | 37 | 126 | 68 | 55 | - | 8 | 144 200 |
| District 8 | 3 235 | 31 | 760 | 1 679 | 507 | 237 | 13 | 8 | 120 300 |
| Slidell city (part) | 1 614 | 22 | 597 | 928 | 61 | 6 | - | - | 108 000 |
| District 9 | 3 042 | 85 | 1 742 | 727 | 270 | 145 | 52 | 21 | 91 700 |
| Pearl River town (part) | - | - | - | - | - | - | - | - | - |
| Slidell city (part) | 1 278 | 10 | 784 | 398 | 66 | - | 6 | 14 | 94 300 |
| District 10 | 4 816 | 106 | 485 | 1 283 | 1 267 | 1 253 | 355 | 67 | 166 900 |
| Mandeville city (part) | 1 181 | 27 | 220 | 359 | 325 | 168 | 42 | 40 | 148 200 |
| District 11 | 3 677 | 141 | 2 044 | 857 | 425 | 156 | 35 | 19 | 92 500 |
| Lacombe CDP (part) | 24 | - | 7 | 10 | - | 7 | - | - | 112 500 |
| Slidell city (part) | 9 | - | 9 | - | - | - | - | - | 79 000 |
| District 12 | 3 128 | 163 | 1 997 | 638 | 198 | 94 | 21 | 17 | 85 400 |
| Slidell city (part) | 3 002 | 139 | 1 948 | 613 | 184 | 94 | 7 | 17 | 85 200 |
| District 13 | 4 695 | 84 | 889 | 1 384 | 1 265 | 799 | 233 | 41 | 149 700 |
| Eden Isle CDP | 1 763 | 22 | 74 | 378 | 750 | 371 | 146 | 22 | 173 900 |
| Slidell city (part) | 159 | - | 21 | 60 | 78 | - | - | - | 148 800 |
| District 14 | 1 552 | 189 | 1 143 | 108 | 46 | 49 | 9 | 8 | 74 700 |
| Pearl River town (part) | 4 | 4 | - | - | - | - | - | - | 45 000 |
| Slidell city (part) | 519 | 61 | 404 | 41 | 6 | 7 | - | - | 64 200 |

Table 25. **Home Value: 2000**—Con.

[Data based on a sample (except Tables 65-68). For information on confidentiality protection, coverage, sampling error, and nonsampling error, see Appendix G. For location of definitions, see "How to Use This Census Report"]

| State<br>Parish<br>Parish Subdivision<br>Place | Specified owner-occupied housing units | Value of home | | | | | | | |
|---|---|---|---|---|---|---|---|---|---|
| | | Less than $50,000 | $50,000 to $99,999 | $100,000 to $149,999 | $150,000 to $199,999 | $200,000 to $299,999 | $300,000 to $499,999 | $500,000 or more | Median (dollars) |
| Tangipahoa Parish | 16 974 | 3 125 | 7 395 | 3 466 | 1 661 | 950 | 271 | 106 | 85 400 |
| District 1 | 1 272 | 472 | 453 | 183 | 87 | 42 | 27 | 8 | 64 200 |
| Kentwood town | 434 | 185 | 146 | 61 | 25 | 14 | - | 3 | 57 800 |
| Roseland town (part) | 80 | 30 | 43 | 5 | 2 | - | - | - | 55 900 |
| Tangipahoa village | 91 | 64 | 17 | 8 | - | - | 2 | - | 39 500 |
| District 2 | 1 573 | 269 | 723 | 364 | 138 | 36 | 41 | 2 | 83 000 |
| Amite City town (part) | 233 | 42 | 124 | 40 | 16 | 9 | - | 2 | 75 400 |
| District 3 | 1 235 | 405 | 576 | 172 | 46 | 18 | 6 | 12 | 63 700 |
| Amite City town (part) | 455 | 179 | 177 | 64 | 18 | 6 | 4 | 7 | 57 700 |
| Independence town (part) | 64 | 19 | 32 | 6 | - | 4 | - | 3 | 65 000 |
| Roseland town (part) | 64 | 34 | 28 | - | - | - | - | 2 | 48 200 |
| District 4 | 1 680 | 328 | 845 | 268 | 104 | 94 | 31 | 10 | 79 400 |
| Independence town (part) | 265 | 50 | 147 | 47 | 2 | 9 | 7 | 3 | 74 200 |
| Natalbany CDP (part) | 76 | 8 | 37 | 22 | - | - | 9 | - | 82 200 |
| Tickfaw village (part) | 92 | 9 | 59 | 17 | 6 | - | - | 1 | 81 200 |
| District 5 | 1 511 | 210 | 547 | 410 | 225 | 80 | 31 | 8 | 99 900 |
| Hammond city (part) | 700 | 37 | 199 | 247 | 113 | 72 | 24 | 8 | 125 900 |
| Natalbany CDP (part) | 175 | 51 | 72 | 28 | 24 | - | - | - | 59 400 |
| Tickfaw village (part) | 6 | 2 | 4 | - | - | - | - | - | 65 000 |
| District 6 | 1 497 | 184 | 698 | 308 | 232 | 75 | - | - | 91 800 |
| Hammond city (part) | 486 | 23 | 216 | 118 | 103 | 26 | - | - | 102 600 |
| District 7 | 1 238 | 325 | 665 | 97 | 81 | 52 | 9 | 9 | 64 600 |
| Hammond city (part) | 925 | 268 | 525 | 37 | 59 | 36 | - | - | 61 000 |
| Ponchatoula city (part) | - | - | - | - | - | - | - | - | - |
| District 8 | 2 255 | 363 | 924 | 505 | 212 | 140 | 89 | 22 | 91 500 |
| Hammond city (part) | 609 | 198 | 272 | 31 | 31 | 40 | 37 | - | 71 900 |
| District 9 | 1 938 | 303 | 901 | 429 | 192 | 98 | 5 | 10 | 87 800 |
| Ponchatoula city (part) | 515 | 129 | 253 | 71 | 26 | 31 | 5 | - | 67 900 |
| District 10 | 2 775 | 266 | 1 063 | 730 | 344 | 315 | 32 | 25 | 103 200 |
| Ponchatoula city (part) | 577 | 100 | 305 | 134 | 31 | - | - | 7 | 82 100 |
| Tensas Parish | 1 361 | 747 | 302 | 143 | 84 | 25 | 29 | 31 | 45 300 |
| District 1 | 173 | 85 | 53 | 15 | - | - | 7 | 13 | 50 600 |
| Newellton town (part) | 22 | 18 | 4 | - | - | - | - | - | 35 800 |
| District 2 | 150 | 105 | 26 | 14 | 2 | - | 3 | - | 32 200 |
| Newellton town (part) | 150 | 105 | 26 | 14 | 2 | - | 3 | - | 32 200 |
| District 3 | 266 | 94 | 44 | 41 | 47 | 23 | 14 | 3 | 85 000 |
| Newellton town (part) | 83 | 41 | 32 | 10 | - | - | - | - | 50 500 |
| District 4 | 225 | 84 | 51 | 55 | 26 | 2 | - | 7 | 69 100 |
| St. Joseph town (part) | 100 | 70 | 20 | 7 | - | 2 | - | 1 | 35 000 |
| District 5 | 202 | 160 | 36 | 4 | 2 | - | - | - | 28 400 |
| St. Joseph town (part) | 202 | 160 | 36 | 4 | 2 | - | - | - | 28 400 |
| District 6 | 194 | 90 | 72 | 12 | 7 | - | 5 | 8 | 53 900 |
| Waterproof town (part) | 27 | 20 | 5 | 2 | - | - | - | - | 21 900 |
| District 7 | 151 | 129 | 20 | 2 | - | - | - | - | 26 200 |
| Waterproof town (part) | 151 | 129 | 20 | 2 | - | - | - | - | 26 200 |
| Terrebonne Parish | 20 384 | 3 884 | 10 359 | 3 564 | 1 222 | 956 | 297 | 102 | 80 500 |
| District 1 | 1 622 | 592 | 911 | 58 | 20 | 34 | 7 | - | 58 500 |
| Houma city (part) | 1 096 | 489 | 537 | 30 | 9 | 24 | 7 | - | 53 900 |
| District 2 | 1 624 | 606 | 753 | 165 | 53 | 33 | 7 | 7 | 66 400 |
| Bayou Cane CDP (part) | 25 | - | - | 16 | - | 9 | - | - | 139 100 |
| Gray CDP (part) | 378 | 117 | 215 | 30 | 16 | - | - | - | 67 800 |
| Houma city (part) | 535 | 242 | 258 | 21 | 9 | 5 | - | - | 55 400 |
| Schriever CDP (part) | 363 | 132 | 159 | 52 | 20 | - | - | - | 70 100 |
| District 3 | 2 630 | 181 | 1 742 | 581 | 98 | 28 | - | - | 87 200 |
| Bayou Cane CDP (part) | 2 614 | 181 | 1 734 | 573 | 98 | 28 | - | - | 87 200 |
| District 4 | 2 018 | 346 | 1 265 | 285 | 89 | 25 | 8 | - | 76 200 |
| Bayou Cane CDP (part) | 1 049 | 185 | 644 | 163 | 32 | 25 | - | - | 73 500 |
| Gray CDP (part) | 244 | 43 | 174 | 27 | - | - | - | - | 72 900 |
| Schriever CDP (part) | - | - | - | - | - | - | - | - | - |
| District 5 | 2 022 | 588 | 1 091 | 227 | 37 | 70 | 9 | - | 65 800 |
| Houma city (part) | 1 789 | 563 | 1 015 | 164 | 13 | 34 | - | - | 63 000 |
| District 6 | 3 341 | 218 | 1 148 | 739 | 487 | 455 | 211 | 83 | 121 100 |
| Houma city (part) | 1 240 | 7 | 257 | 402 | 238 | 244 | 58 | 34 | 144 800 |
| Schriever CDP (part) | 710 | 74 | 443 | 91 | 50 | 26 | 26 | - | 87 400 |
| District 7 | 2 710 | 375 | 1 194 | 826 | 177 | 122 | 11 | 5 | 92 700 |
| Dulac CDP (part) | 467 | 225 | 234 | - | - | 8 | - | - | 54 700 |
| Houma city (part) | 1 531 | 14 | 573 | 714 | 162 | 62 | 6 | - | 112 000 |
| District 8 | 2 036 | 391 | 1 209 | 244 | 56 | 120 | 16 | - | 71 300 |
| Chauvin CDP (part) | 439 | 161 | 202 | 50 | - | 26 | - | - | 57 500 |
| Houma city (part) | 848 | 118 | 652 | 62 | 8 | 8 | - | - | 67 600 |
| District 9 | 2 381 | 587 | 1 046 | 439 | 205 | 69 | 28 | 7 | 75 200 |
| Chauvin CDP (part) | 266 | 121 | 107 | 20 | - | 9 | 9 | - | 51 500 |
| Dulac CDP (part) | - | - | - | - | - | - | - | - | - |
| Houma city (part) | - | - | - | - | - | - | - | - | - |
| Montegut CDP | 323 | 129 | 169 | 18 | - | 7 | - | - | 55 700 |
| Union Parish | 4 041 | 1 487 | 1 747 | 510 | 145 | 108 | 25 | 19 | 63 900 |
| District 1 | 412 | 268 | 113 | 21 | 5 | 5 | - | - | 40 600 |
| Farmerville town (part) | 412 | 268 | 113 | 21 | 5 | 5 | - | - | 40 600 |
| District 2 | 352 | 149 | 159 | 23 | - | 8 | 13 | - | 57 900 |
| Marion town | 147 | 50 | 85 | 10 | - | 2 | - | - | 61 200 |
| District 3 | 388 | 177 | 149 | 24 | 24 | 8 | - | 6 | 54 600 |
| Farmerville town (part) | - | - | - | - | - | - | - | - | - |
| Spearsville village | 41 | 17 | 20 | 4 | - | - | - | - | 61 500 |
| District 4 | 484 | 149 | 245 | 44 | 27 | 12 | - | 7 | 66 300 |
| Bernice town (part) | 96 | 44 | 49 | 1 | 2 | - | - | - | 52 000 |
| Farmerville town (part) | - | - | - | - | - | - | - | - | - |
| District 5 | 509 | 126 | 249 | 75 | 32 | 27 | - | - | 80 300 |
| Downsville village (part) | 15 | 4 | 5 | 6 | - | - | - | - | 92 500 |
| Farmerville town (part) | - | - | - | - | - | - | - | - | - |
| District 6 | 336 | 140 | 107 | 71 | 12 | 6 | - | - | 63 800 |
| Farmerville town (part) | 142 | 48 | 61 | 33 | - | - | - | - | 72 300 |
| District 7 | 575 | 109 | 271 | 110 | 39 | 34 | 12 | - | 82 300 |
| Farmerville town (part) | 123 | 22 | 90 | 6 | 5 | - | - | - | 73 500 |
| District 8 | 491 | 115 | 264 | 112 | - | - | - | - | 73 800 |
| District 9 | 494 | 254 | 190 | 30 | 6 | 8 | - | 6 | 48 200 |

Table 25. **Home Value: 2000**—Con.

[Data based on a sample (except Tables 65-68). For information on confidentiality protection, coverage, sampling error, and nonsampling error, see Appendix G. For location of definitions, see "How to Use This Census Report"]

| State<br>Parish<br>Parish Subdivision<br>Place | Specified owner-occupied housing units | Value of home | | | | | | | |
|---|---|---|---|---|---|---|---|---|---|
| | | Less than $50,000 | $50,000 to $99,999 | $100,000 to $149,999 | $150,000 to $199,999 | $200,000 to $299,999 | $300,000 to $499,999 | $500,000 or more | Median (dollars) |
| Union Parish—Con. | | | | | | | | | |
| District 9—Con. | | | | | | | | | |
| Bernice town (part) | 248 | 126 | 93 | 13 | 2 | 8 | - | 6 | 48 600 |
| Junction City village (part) | 134 | 87 | 43 | 4 | - | - | - | - | 37 700 |
| Lillie village | 30 | 22 | 4 | 4 | - | - | - | - | 41 300 |
| Vermilion Parish | 10 812 | 3 452 | 4 720 | 1 573 | 641 | 299 | 84 | 43 | 68 000 |
| District 1 | 710 | 179 | 278 | 131 | 68 | 35 | 14 | 5 | 79 800 |
| Maurice village | 135 | 26 | 59 | 18 | 23 | 2 | 2 | 5 | 78 300 |
| District 2 | 925 | 173 | 433 | 198 | 83 | 31 | 7 | - | 84 200 |
| District 3 | 879 | 154 | 432 | 162 | 91 | 34 | 6 | - | 83 300 |
| Erath town (part) | 248 | 71 | 136 | 25 | 9 | 7 | - | - | 64 400 |
| District 4 | 535 | 268 | 228 | 11 | 20 | 8 | - | - | 49 900 |
| Abbeville city (part) | 479 | 249 | 210 | - | 20 | - | - | - | 48 500 |
| District 5 | 852 | 155 | 405 | 168 | 84 | 35 | 5 | - | 82 100 |
| Abbeville city (part) | 535 | 88 | 265 | 104 | 48 | 25 | 5 | - | 78 500 |
| District 6 | 810 | 236 | 329 | 138 | 32 | 44 | 22 | 9 | 67 900 |
| Abbeville city (part) | 143 | 52 | 85 | 6 | - | - | - | - | 54 900 |
| Erath town (part) | 235 | 88 | 102 | 20 | 14 | 11 | - | - | 60 900 |
| District 7 | 547 | 291 | 218 | 38 | - | - | - | - | 48 400 |
| Abbeville city (part) | 547 | 291 | 218 | 38 | - | - | - | - | 48 400 |
| District 8 | 797 | 198 | 422 | 121 | 37 | 19 | - | - | 73 200 |
| Delcambre town (part) | 288 | 98 | 131 | 37 | 11 | 11 | - | - | 63 100 |
| District 9 | 761 | 120 | 367 | 175 | 53 | 29 | 17 | - | 85 200 |
| Abbeville city (part) | 97 | 17 | 71 | 9 | - | - | - | - | 83 000 |
| District 10 | 734 | 343 | 300 | 73 | 8 | 10 | - | - | 53 800 |
| Kaplan city (part) | 494 | 264 | 171 | 41 | 8 | 10 | - | - | 47 100 |
| District 11 | 707 | 227 | 346 | 27 | 80 | 17 | - | 10 | 67 000 |
| Abbeville city (part) | 365 | 144 | 184 | 5 | 26 | 6 | - | - | 61 100 |
| District 12 | 887 | 495 | 257 | 80 | 55 | - | - | - | 45 000 |
| Kaplan city (part) | 663 | 382 | 208 | 51 | 22 | - | - | - | 43 900 |
| District 13 | 780 | 232 | 353 | 140 | 12 | 19 | 11 | 13 | 71 100 |
| District 14 | 888 | 381 | 352 | 111 | 18 | 18 | 2 | 6 | 54 800 |
| Gueydan town | 440 | 238 | 164 | 16 | 18 | 2 | 2 | - | 47 300 |
| Vernon Parish | 5 270 | 1 648 | 2 778 | 547 | 148 | 97 | 29 | 23 | 66 900 |
| District 1 | 190 | 59 | 119 | - | 2 | - | - | 10 | 70 400 |
| District 2 | 638 | 152 | 345 | 112 | 9 | 5 | 7 | 8 | 74 100 |
| Anacoco village | 197 | 45 | 119 | 28 | 5 | - | - | - | 78 800 |
| Hornbeck town | 87 | 31 | 46 | 10 | - | - | - | - | 66 300 |
| District 3 | 576 | 140 | 283 | 109 | 19 | 25 | - | - | 72 500 |
| De Ridder city (part) | 73 | - | 73 | - | - | - | - | - | 74 700 |
| District 4 | 184 | 36 | 114 | 34 | - | - | - | - | 84 900 |
| Fort Polk South CDP | 17 | 6 | - | 11 | - | - | - | - | 105 700 |
| District 5 | 490 | 217 | 220 | 32 | 5 | 7 | 9 | - | 56 100 |
| District 6 | 376 | 175 | 156 | 42 | 3 | - | - | - | 54 100 |
| Simpson village | 108 | 21 | 70 | 14 | 3 | - | - | - | 72 100 |
| District 7 | 402 | 106 | 228 | 29 | 18 | 16 | - | 5 | 66 600 |
| De Ridder city (part) | 13 | - | 13 | - | - | - | - | - | 65 000 |
| Rosepine town | 195 | 47 | 128 | 9 | 2 | 6 | - | 3 | 65 600 |
| District 8 | 483 | 190 | 257 | 25 | 11 | - | - | - | 61 800 |
| New Llano town (part) | 322 | 134 | 181 | 7 | - | - | - | - | 60 300 |
| District 9 | 563 | 174 | 293 | 57 | 23 | 16 | - | - | 62 200 |
| Leesville city (part) | 450 | 146 | 232 | 33 | 23 | 16 | - | - | 61 100 |
| New Llano town (part) | 18 | 7 | 11 | - | - | - | - | - | 55 000 |
| District 10 | 270 | 101 | 121 | 28 | 13 | - | 7 | - | 62 800 |
| Leesville city (part) | 125 | 63 | 54 | 8 | - | - | - | - | 39 700 |
| District 11 | 518 | 166 | 296 | 39 | - | 11 | 6 | - | 65 000 |
| Fort Polk North CDP | - | - | - | - | - | - | - | - | - |
| Leesville city (part) | 340 | 128 | 200 | 5 | - | 7 | - | - | 59 100 |
| District 12 | 580 | 132 | 346 | 40 | 45 | 17 | - | - | 71 300 |
| Leesville city (part) | 200 | 59 | 135 | 6 | - | - | - | - | 61 000 |
| Washington Parish | 7 819 | 3 565 | 3 110 | 776 | 191 | 112 | 38 | 27 | 54 200 |
| District 1 | 482 | 228 | 192 | 32 | 7 | 10 | - | 13 | 52 600 |
| Bogalusa city (part) | 383 | 195 | 168 | 7 | - | - | - | 13 | 49 600 |
| District 2 | 563 | 211 | 243 | 73 | 18 | 18 | - | - | 63 800 |
| Bogalusa city (part) | 563 | 211 | 243 | 73 | 18 | 18 | - | - | 63 800 |
| District 3 | 661 | 339 | 283 | 39 | - | - | - | - | 49 200 |
| Bogalusa city (part) | 517 | 300 | 194 | 23 | - | - | - | - | 45 700 |
| District 4 | 671 | 326 | 272 | 33 | 28 | 6 | 6 | - | 52 400 |
| Bogalusa city (part) | 407 | 259 | 148 | - | - | - | - | - | 43 100 |
| District 5 | 677 | 421 | 180 | 54 | 12 | 10 | - | - | 40 400 |
| Bogalusa city (part) | 382 | 292 | 69 | 21 | - | - | - | - | 33 300 |
| District 6 | 750 | 336 | 322 | 86 | 6 | - | - | - | 53 900 |
| Bogalusa city (part) | 461 | 234 | 177 | 50 | - | - | - | - | 49 600 |
| District 7 | 535 | 359 | 129 | 23 | 24 | - | - | - | 36 700 |
| Bogalusa city (part) | 431 | 342 | 89 | - | - | - | - | - | 31 100 |
| District 8 | 530 | 264 | 198 | 61 | - | 6 | - | 1 | 50 400 |
| Angie village | 43 | 22 | 15 | 5 | - | - | - | 1 | 49 200 |
| Varnado village | 74 | 40 | 30 | 4 | - | - | - | - | 47 300 |
| District 9 | 551 | 241 | 221 | 70 | 12 | - | - | 7 | 59 600 |
| District 10 | 340 | 153 | 160 | 12 | 8 | 7 | - | - | 55 700 |
| District 11 | 400 | 144 | 204 | 28 | 6 | 18 | - | - | 59 200 |
| District 12 | 640 | 100 | 306 | 149 | 52 | 12 | 21 | - | 82 000 |
| Franklinton town (part) | 386 | 67 | 175 | 111 | 19 | 6 | 8 | - | 85 400 |
| District 13 | 460 | 103 | 214 | 83 | 18 | 25 | 11 | 6 | 78 700 |
| Franklinton town (part) | - | - | - | - | - | - | - | - | - |
| District 14 | 559 | 340 | 186 | 33 | - | - | - | - | 45 000 |
| Franklinton town (part) | 447 | 290 | 132 | 25 | - | - | - | - | 43 100 |
| Webster Parish | 8 392 | 3 555 | 3 415 | 898 | 294 | 139 | 68 | 23 | 57 200 |
| District 1 | 991 | 479 | 368 | 100 | 25 | 13 | - | 6 | 51 100 |
| Springhill city (part) | 991 | 479 | 368 | 100 | 25 | 13 | - | 6 | 51 100 |
| District 2 | 550 | 326 | 176 | 41 | 1 | 3 | 3 | - | 43 600 |
| Cullen town (part) | 162 | 107 | 43 | 5 | 1 | 3 | 3 | - | 37 500 |
| Springhill city (part) | 388 | 219 | 133 | 36 | - | - | - | - | 45 900 |
| District 3 | 715 | 302 | 316 | 71 | 9 | 15 | - | 2 | 57 400 |
| Cullen town (part) | 86 | 61 | 16 | 7 | - | 2 | - | - | 32 900 |

Table 25. **Home Value: 2000**—Con.

[Data based on a sample (except Tables 65-68). For information on confidentiality protection, coverage, sampling error, and nonsampling error, see Appendix G. For location of definitions, see "How to Use This Census Report"]

| State<br>Parish<br>Parish Subdivision<br>Place | Specified owner-occupied housing units | Value of home | | | | | | | |
|---|---|---|---|---|---|---|---|---|---|
| | | Less than $50,000 | $50,000 to $99,999 | $100,000 to $149,999 | $150,000 to $199,999 | $200,000 to $299,999 | $300,000 to $499,999 | $500,000 or more | Median (dollars) |
| Webster Parish—Con. | | | | | | | | | |
| District 3—Con. | | | | | | | | | |
| Sarepta town | 215 | 103 | 90 | 20 | - | 2 | - | - | 51 600 |
| District 4 | 583 | 229 | 257 | 76 | 13 | - | 8 | - | 63 400 |
| Minden city (part) | - | - | - | - | - | - | - | - | - |
| Shongaloo village | 21 | 4 | 13 | 2 | - | - | 2 | - | 64 200 |
| Springhill city (part) | 15 | - | 15 | - | - | - | - | - | 75 000 |
| District 5 | 629 | 346 | 195 | 76 | 6 | 6 | - | - | 46 500 |
| Cotton Valley town | 274 | 184 | 78 | 9 | 3 | - | - | - | 34 300 |
| District 6 | 854 | 301 | 293 | 133 | 69 | 56 | - | 2 | 64 400 |
| Dixie Inn village | 34 | 21 | 7 | 4 | - | - | - | 2 | 37 500 |
| Minden city (part) | 530 | 217 | 177 | 50 | 36 | 50 | - | - | 57 100 |
| District 7 | 632 | 187 | 216 | 131 | 55 | 34 | 9 | - | 82 700 |
| Dubberly village (part) | - | - | - | - | - | - | - | - | - |
| Minden city (part) | 296 | 73 | 81 | 79 | 33 | 30 | - | - | 97 100 |
| District 8 | 971 | 290 | 614 | 38 | 18 | - | 11 | - | 62 200 |
| Minden city (part) | 971 | 290 | 614 | 38 | 18 | - | 11 | - | 62 200 |
| District 9 | 544 | 392 | 133 | 19 | - | - | - | - | 35 200 |
| Minden city (part) | 544 | 392 | 133 | 19 | - | - | - | - | 35 200 |
| District 10 | 544 | 282 | 203 | 47 | 12 | - | - | - | 48 900 |
| Minden city (part) | 521 | 277 | 185 | 47 | 12 | - | - | - | 48 200 |
| District 11 | 738 | 233 | 323 | 93 | 50 | - | 26 | 13 | 68 700 |
| Dubberly village (part) | 76 | 22 | 39 | 8 | 4 | - | 3 | - | 66 900 |
| Heflin village | 46 | 17 | 25 | - | 2 | - | 2 | - | 61 300 |
| Sibley town | 236 | 82 | 115 | 28 | 9 | - | 2 | - | 65 900 |
| District 12 | 641 | 188 | 321 | 73 | 36 | 12 | 11 | - | 68 000 |
| Doyline village | 161 | 65 | 86 | 4 | 2 | 4 | - | - | 55 000 |
| West Baton Rouge Parish | 4 263 | 621 | 2 015 | 1 001 | 435 | 124 | 60 | 7 | 87 400 |
| District 1 | 457 | 59 | 199 | 164 | 32 | 2 | 1 | - | 95 700 |
| Addis town (part) | 368 | 50 | 158 | 129 | 28 | 2 | 1 | - | 94 800 |
| District 2 | 675 | 21 | 226 | 278 | 133 | 17 | - | - | 116 000 |
| Addis town (part) | 9 | - | 5 | 2 | 2 | - | - | - | 97 500 |
| Brusly town (part) | 358 | 15 | 174 | 130 | 35 | 4 | - | - | 98 100 |
| District 3 | 667 | 106 | 239 | 127 | 69 | 69 | 50 | 7 | 97 700 |
| Brusly town (part) | 194 | 17 | 84 | 56 | 22 | 10 | 5 | - | 98 700 |
| District 4 | 1 190 | 244 | 780 | 142 | 24 | - | - | - | 68 000 |
| Port Allen city (part) | 1 162 | 244 | 752 | 142 | 24 | - | - | - | 68 100 |
| District 5 | 107 | 23 | 76 | 8 | - | - | - | - | 70 300 |
| Port Allen city (part) | 107 | 23 | 76 | 8 | - | - | - | - | 70 300 |
| District 6 | 258 | 46 | 107 | 51 | 27 | 18 | 9 | - | 86 700 |
| Port Allen city (part) | - | - | - | - | - | - | - | - | - |
| District 7 | 909 | 122 | 388 | 231 | 150 | 18 | - | - | 94 900 |
| West Carroll Parish | 1 897 | 994 | 679 | 145 | 56 | 4 | - | 19 | 48 200 |
| District A | 334 | 204 | 122 | 6 | 2 | - | - | - | 37 900 |
| Epps village | 99 | 71 | 28 | - | - | - | - | - | 31 400 |
| District B | 258 | 134 | 98 | 20 | - | - | - | 6 | 48 800 |
| Pioneer village | 29 | 15 | 14 | - | - | - | - | - | 33 800 |
| District C | 463 | 219 | 127 | 80 | 37 | - | - | - | 54 800 |
| Forest village | 42 | 26 | 7 | 4 | 5 | - | - | - | 37 500 |
| District D | 414 | 238 | 140 | 19 | 17 | - | - | - | 45 600 |
| Oak Grove town | 343 | 215 | 103 | 12 | 13 | - | - | - | 43 100 |
| District E | 428 | 199 | 192 | 20 | - | 4 | - | 13 | 53 100 |
| Kilbourne village | 89 | 27 | 57 | 5 | - | - | - | - | 60 700 |
| West Feliciana Parish | 1 545 | 182 | 535 | 267 | 220 | 233 | 87 | 21 | 107 500 |
| District 1 | 217 | 19 | 95 | 65 | 14 | 13 | 11 | - | 98 200 |
| St. Francisville town (part) | 217 | 19 | 95 | 65 | 14 | 13 | 11 | - | 98 200 |
| District 2 | 359 | 40 | 67 | 47 | 42 | 103 | 52 | 8 | 184 700 |
| District 3 | 225 | 37 | 92 | 37 | 40 | 19 | - | - | 85 700 |
| District 4 | 136 | 8 | 74 | 7 | 42 | 5 | - | - | 93 600 |
| District 5 | 156 | 16 | 50 | 15 | 22 | 44 | 9 | - | 120 000 |
| St. Francisville town (part) | - | - | - | - | - | - | - | - | - |
| District 6 | 297 | 14 | 144 | 72 | 26 | 30 | 11 | - | 96 900 |
| St. Francisville town (part) | 69 | 3 | 32 | 23 | 7 | 2 | 2 | - | 98 800 |
| District 7 | 155 | 48 | 13 | 24 | 34 | 19 | 4 | 13 | 136 600 |
| St. Francisville town (part) | 39 | 5 | 7 | 13 | 2 | 8 | 4 | - | 118 800 |
| Winn Parish | 2 632 | 1 539 | 780 | 148 | 96 | 41 | 28 | - | 43 000 |
| District 1 | 277 | 187 | 69 | 21 | - | - | - | - | 29 500 |
| Atlanta village (part) | 15 | 10 | - | 5 | - | - | - | - | 38 800 |
| Winnfield city (part) | 131 | 109 | 14 | 8 | - | - | - | - | 23 900 |
| District 2 | 263 | 202 | 54 | 7 | - | - | - | - | 29 900 |
| Winnfield city (part) | 263 | 202 | 54 | 7 | - | - | - | - | 29 900 |
| District 3 | 562 | 232 | 215 | 53 | 50 | 5 | 7 | - | 57 500 |
| Winnfield city (part) | 226 | 73 | 101 | 28 | 17 | - | 7 | - | 65 600 |
| District 4 | 416 | 234 | 140 | 31 | 11 | - | - | - | 46 500 |
| Calvin village | 40 | 30 | 10 | - | - | - | - | - | 40 000 |
| Winnfield city (part) | 62 | 13 | 40 | - | 9 | - | - | - | 76 300 |
| District 5 | 334 | 243 | 82 | 1 | 2 | 2 | 4 | - | 32 900 |
| Dodson village | 64 | 48 | 16 | - | - | - | - | - | 36 700 |
| Sikes village | 28 | 22 | 4 | - | - | 2 | - | - | 30 800 |
| District 6 | 354 | 218 | 99 | - | 21 | 6 | 10 | - | 44 500 |
| Winnfield city (part) | 147 | 77 | 62 | - | 8 | - | - | - | 49 000 |
| District 7 | 426 | 223 | 121 | 35 | 12 | 28 | 7 | - | 48 100 |
| Atlanta village (part) | 5 | 3 | 2 | - | - | - | - | - | 19 200 |
| Tullos town (part) | - | - | - | - | - | - | - | - | - |
| Winnfield city (part) | 149 | 87 | 22 | 24 | - | 16 | - | - | 46 100 |

Table 26. **Home Value: 2000**

[Data based on a sample (except Tables 65-68). For information on confidentiality protection, coverage, sampling error, and nonsampling error, see Appendix G.
For location of definitions, see "How to Use This Census Report"]

| State<br>Parish<br>Place | Specified owner-occupied housing units | Value of home | | | | | | | |
|---|---|---|---|---|---|---|---|---|---|
| | | Less than $50,000 | $50,000 to $99,999 | $100,000 to $149,999 | $150,000 to $199,999 | $200,000 to $299,999 | $300,000 to $499,999 | $500,000 or more | Median (dollars) |
| **The State** | **864 810** | **169 223** | **369 252** | **173 997** | **78 622** | **47 645** | **18 778** | **7 293** | **85 000** |
| **PARISH** | | | | | | | | | |
| Acadia Parish | 11 083 | 4 067 | 4 853 | 1 227 | 545 | 280 | 55 | 56 | 61 700 |
| Allen Parish | 4 102 | 1 691 | 1 821 | 376 | 167 | 26 | 21 | - | 58 100 |
| Ascension Parish | 15 412 | 1 511 | 5 810 | 4 640 | 2 067 | 1 070 | 279 | 35 | 103 800 |
| Assumption Parish | 4 342 | 1 033 | 1 936 | 755 | 426 | 177 | - | 15 | 78 800 |
| Avoyelles Parish | 8 173 | 3 703 | 3 373 | 703 | 261 | 76 | 41 | 16 | 54 800 |
| Beauregard Parish | 5 015 | 1 739 | 2 296 | 673 | 226 | 61 | 20 | - | 64 800 |
| Bienville Parish | 2 682 | 1 444 | 919 | 165 | 92 | 31 | 20 | 11 | 46 700 |
| Bossier Parish | 19 204 | 2 963 | 8 893 | 4 228 | 1 574 | 1 139 | 363 | 44 | 87 600 |
| Caddo Parish | 53 065 | 15 237 | 22 078 | 8 864 | 3 449 | 2 166 | 916 | 355 | 75 100 |
| Calcasieu Parish | 37 289 | 7 738 | 16 973 | 7 581 | 2 687 | 1 483 | 598 | 229 | 80 500 |
| Caldwell Parish | 1 694 | 775 | 630 | 158 | 89 | 30 | 9 | 3 | 53 800 |
| Cameron Parish | 1 773 | 691 | 753 | 242 | 34 | 25 | 28 | - | 59 600 |
| Catahoula Parish | 1 942 | 988 | 735 | 158 | 32 | 11 | 15 | 3 | 48 800 |
| Claiborne Parish | 2 941 | 1 345 | 1 031 | 305 | 133 | 107 | 13 | 7 | 55 400 |
| Concordia Parish | 4 051 | 1 724 | 1 700 | 387 | 123 | 85 | 11 | 21 | 55 600 |
| De Soto Parish | 4 117 | 1 749 | 1 582 | 537 | 184 | 45 | 16 | 4 | 58 100 |
| East Baton Rouge Parish | 86 351 | 10 344 | 33 850 | 21 287 | 10 575 | 6 442 | 2 861 | 992 | 98 800 |
| East Carroll Parish | 1 373 | 889 | 394 | 67 | 13 | 5 | 5 | - | 35 900 |
| East Feliciana Parish | 2 942 | 823 | 1 207 | 469 | 214 | 183 | 41 | 5 | 76 600 |
| Evangeline Parish | 6 679 | 3 138 | 2 557 | 655 | 249 | 53 | 19 | 8 | 53 000 |
| Franklin Parish | 3 723 | 1 929 | 1 411 | 276 | 51 | 56 | - | - | 48 700 |
| Grant Parish | 3 214 | 1 267 | 1 313 | 523 | 55 | 33 | 9 | 14 | 58 500 |
| Iberia Parish | 13 529 | 3 069 | 6 719 | 2 111 | 830 | 593 | 164 | 43 | 75 500 |
| Iberville Parish | 5 791 | 1 349 | 2 644 | 862 | 524 | 318 | 79 | 15 | 76 700 |
| Jackson Parish | 3 004 | 1 399 | 1 115 | 306 | 78 | 61 | 34 | 11 | 53 100 |
| Jefferson Parish | 103 554 | 5 958 | 42 747 | 27 979 | 13 442 | 8 262 | 3 632 | 1 534 | 105 300 |
| Jefferson Davis Parish | 6 311 | 2 368 | 2 965 | 707 | 157 | 89 | 24 | 1 | 60 500 |
| Lafayette Parish | 38 109 | 4 659 | 14 282 | 10 231 | 4 546 | 2 804 | 1 240 | 347 | 100 500 |
| Lafourche Parish | 18 732 | 3 924 | 8 842 | 3 710 | 1 376 | 699 | 130 | 51 | 78 900 |
| La Salle Parish | 2 659 | 1 253 | 1 008 | 295 | 85 | 18 | - | - | 53 200 |
| Lincoln Parish | 6 581 | 1 514 | 2 858 | 1 229 | 519 | 282 | 140 | 39 | 79 800 |
| Livingston Parish | 17 131 | 1 609 | 7 644 | 5 132 | 1 961 | 649 | 131 | 5 | 96 100 |
| Madison Parish | 2 121 | 1 118 | 744 | 183 | 46 | 23 | - | 7 | 46 900 |
| Morehouse Parish | 6 305 | 3 128 | 2 284 | 590 | 221 | 37 | 10 | 35 | 50 400 |
| Natchitoches Parish | 5 911 | 1 729 | 2 602 | 877 | 436 | 188 | 51 | 28 | 70 400 |
| Orleans Parish | 74 407 | 9 204 | 35 535 | 12 778 | 6 775 | 5 246 | 3 170 | 1 699 | 87 300 |
| Ouachita Parish | 27 739 | 6 272 | 12 127 | 5 091 | 2 342 | 1 277 | 392 | 238 | 80 000 |
| Plaquemines Parish | 4 199 | 679 | 1 201 | 901 | 796 | 496 | 107 | 19 | 110 100 |
| Pointe Coupee Parish | 4 496 | 1 070 | 1 851 | 818 | 439 | 243 | 61 | 14 | 80 100 |
| Rapides Parish | 23 848 | 6 090 | 10 885 | 3 887 | 1 554 | 952 | 381 | 99 | 74 000 |
| Red River Parish | 1 440 | 746 | 543 | 85 | 38 | 9 | 15 | 4 | 48 500 |
| Richland Parish | 3 678 | 1 640 | 1 352 | 457 | 173 | 43 | - | 13 | 55 400 |
| Sabine Parish | 3 452 | 1 246 | 1 441 | 507 | 175 | 58 | 13 | 12 | 61 400 |
| St. Bernard Parish | 16 321 | 1 116 | 10 038 | 3 798 | 703 | 548 | 102 | 16 | 85 200 |
| St. Charles Parish | 11 421 | 826 | 4 638 | 3 081 | 1 590 | 1 033 | 206 | 47 | 104 200 |
| St. Helena Parish | 1 448 | 517 | 529 | 193 | 95 | 65 | 49 | - | 71 400 |
| St. James Parish | 4 482 | 930 | 2 068 | 933 | 396 | 122 | 25 | 8 | 81 500 |
| St. John the Baptist Parish | 9 954 | 1 232 | 5 542 | 2 156 | 587 | 377 | 47 | 13 | 83 500 |
| St. Landry Parish | 16 452 | 6 364 | 6 885 | 1 987 | 736 | 326 | 103 | 51 | 59 600 |
| St. Martin Parish | 9 223 | 2 596 | 4 096 | 1 708 | 591 | 191 | 34 | 7 | 71 800 |
| St. Mary Parish | 10 135 | 2 197 | 5 574 | 1 297 | 572 | 360 | 65 | 70 | 74 200 |
| St. Tammany Parish | 45 820 | 1 834 | 14 543 | 12 794 | 8 400 | 5 604 | 2 017 | 628 | 123 900 |
| Tangipahoa Parish | 16 974 | 3 125 | 7 395 | 3 466 | 1 661 | 950 | 271 | 106 | 85 400 |
| Tensas Parish | 1 361 | 747 | 302 | 143 | 84 | 25 | 29 | 31 | 45 300 |
| Terrebonne Parish | 20 384 | 3 884 | 10 359 | 3 564 | 1 222 | 956 | 297 | 102 | 80 500 |
| Union Parish | 4 041 | 1 487 | 1 747 | 510 | 145 | 108 | 25 | 19 | 63 900 |
| Vermilion Parish | 10 812 | 3 452 | 4 720 | 1 573 | 641 | 299 | 84 | 43 | 68 000 |
| Vernon Parish | 5 270 | 1 648 | 2 778 | 547 | 148 | 97 | 29 | 23 | 66 900 |
| Washington Parish | 7 819 | 3 565 | 3 110 | 776 | 191 | 112 | 38 | 27 | 54 200 |
| Webster Parish | 8 392 | 3 555 | 3 415 | 898 | 294 | 139 | 68 | 23 | 57 200 |
| West Baton Rouge Parish | 4 263 | 621 | 2 015 | 1 001 | 435 | 124 | 60 | 7 | 87 400 |
| West Carroll Parish | 1 897 | 994 | 679 | 145 | 56 | 4 | - | 19 | 48 200 |
| West Feliciana Parish | 1 545 | 182 | 535 | 267 | 220 | 233 | 87 | 21 | 107 500 |
| Winn Parish | 2 632 | 1 539 | 780 | 148 | 96 | 41 | 28 | - | 43 000 |
| **PLACE** | | | | | | | | | |
| Abbeville city, Vermilion Parish | 2 166 | 841 | 1 033 | 162 | 94 | 31 | 5 | - | 58 800 |
| Abita Springs town, St. Tammany Parish | 536 | 15 | 188 | 254 | 58 | 21 | - | - | 109 000 |
| Addis town, West Baton Rouge Parish | 377 | 50 | 163 | 131 | 30 | 2 | 1 | - | 94 900 |
| Albany village, Livingston Parish | 159 | 20 | 96 | 36 | 7 | - | - | - | 77 100 |
| Alexandria city, Rapides Parish | 9 216 | 2 843 | 3 672 | 1 389 | 696 | 342 | 211 | 63 | 72 200 |
| Ama CDP, St. Charles Parish | 342 | 5 | 267 | 31 | 39 | - | - | - | 81 500 |
| Amelia CDP, St. Mary Parish | 201 | 61 | 92 | 39 | 9 | - | - | - | 61 800 |
| Amite City town, Tangipahoa Parish | 688 | 221 | 301 | 104 | 34 | 15 | 4 | 9 | 65 600 |
| Anacoco village, Vernon Parish | 197 | 45 | 119 | 28 | 5 | - | - | - | 78 800 |
| Angie village, Washington Parish | 43 | 22 | 15 | 5 | - | - | - | 1 | 49 200 |
| Arabi CDP, St. Bernard Parish | 2 528 | 158 | 1 968 | 323 | 30 | 49 | - | - | 77 900 |
| Arcadia town, Bienville Parish | 591 | 322 | 228 | 27 | 10 | 4 | - | - | 47 100 |
| Arnaudville town | 306 | 114 | 154 | 27 | 7 | 4 | - | - | 62 300 |
| St. Landry Parish (part) | 290 | 114 | 138 | 27 | 7 | 4 | - | - | 61 500 |
| St. Martin Parish (part) | 16 | - | 16 | - | - | - | - | - | 74 000 |
| Ashland village, Natchitoches Parish | 26 | 13 | 10 | - | 3 | - | - | - | 45 000 |
| Athens village, Claiborne Parish | 61 | 35 | 21 | 3 | 2 | - | - | - | 37 500 |
| Atlanta village, Winn Parish | 20 | 13 | 2 | 5 | - | - | - | - | 37 500 |
| Avondale CDP, Jefferson Parish | 1 415 | 366 | 1 031 | 18 | - | - | - | - | 58 600 |
| Baker city, East Baton Rouge Parish | 3 018 | 492 | 1 963 | 319 | 150 | 77 | 11 | 6 | 72 000 |

Table 26. **Home Value: 2000**—Con.

[Data based on a sample (except Tables 65-68). For information on confidentiality protection, coverage, sampling error, and nonsampling error, see Appendix G. For location of definitions, see "How to Use This Census Report"]

| State Parish Place | Specified owner-occupied housing units | Value of home | | | | | | | |
|---|---|---|---|---|---|---|---|---|---|
| | | Less than $50,000 | $50,000 to $99,999 | $100,000 to $149,999 | $150,000 to $199,999 | $200,000 to $299,999 | $300,000 to $499,999 | $500,000 or more | Median (dollars) |
| **PLACE**—Con. | | | | | | | | | |
| Baldwin town, St. Mary Parish | 351 | 137 | 154 | 47 | 8 | 5 | - | - | 63 800 |
| Ball town, Rapides Parish | 758 | 95 | 506 | 88 | 63 | - | - | 6 | 75 800 |
| Barataria CDP, Jefferson Parish | 344 | 57 | 104 | 77 | 56 | 50 | - | - | 104 700 |
| Basile town | 339 | 237 | 83 | 13 | 4 | - | - | 2 | 34 500 |
| Acadia Parish (part) | - | - | - | - | - | - | - | - | - |
| Evangeline Parish (part) | 339 | 237 | 83 | 13 | 4 | - | - | 2 | 34 500 |
| Baskin village, Franklin Parish | 40 | 21 | 12 | 5 | 2 | - | - | - | 45 000 |
| Bastrop city, Morehouse Parish | 2 552 | 1 588 | 696 | 153 | 86 | 7 | 7 | 15 | 39 300 |
| Baton Rouge city, East Baton Rouge Parish | 43 190 | 8 146 | 15 299 | 10 004 | 4 971 | 2 860 | 1 453 | 457 | 94 700 |
| Bayou Cane CDP, Terrebonne Parish | 3 688 | 366 | 2 378 | 752 | 130 | 62 | - | - | 83 200 |
| Bayou Gauche CDP, St. Charles Parish | 470 | 61 | 141 | 135 | 88 | 31 | 8 | 6 | 115 600 |
| Bayou Vista CDP, St. Mary Parish | 774 | 87 | 556 | 67 | 38 | 16 | - | 10 | 76 000 |
| Belcher village, Caddo Parish | 57 | 15 | 30 | 2 | 10 | - | - | - | 64 500 |
| Belle Chasse CDP, Plaquemines Parish | 1 950 | 19 | 377 | 603 | 558 | 338 | 43 | 12 | 146 900 |
| Belle Rose CDP, Assumption Parish | 358 | 99 | 136 | 52 | 45 | 26 | - | - | 78 300 |
| Benton town, Bossier Parish | 412 | 134 | 250 | 16 | 8 | 4 | - | - | 58 900 |
| Bernice town, Union Parish | 344 | 170 | 142 | 14 | 4 | 8 | - | 6 | 50 300 |
| Berwick town, St. Mary Parish | 821 | 162 | 403 | 160 | 23 | 60 | 6 | 7 | 84 700 |
| Bienville village, Bienville Parish | 68 | 50 | 16 | 2 | - | - | - | - | 35 000 |
| Blanchard town, Caddo Parish | 650 | 65 | 285 | 155 | 85 | 48 | 7 | 5 | 94 000 |
| Bogalusa city, Washington Parish | 3 144 | 1 833 | 1 088 | 174 | 18 | 18 | - | 13 | 44 500 |
| Bonita village, Morehouse Parish | 74 | 59 | 9 | 1 | 2 | - | - | 3 | 31 300 |
| Boothville-Venice CDP, Plaquemines Parish | 174 | 33 | 118 | 16 | 7 | - | - | - | 73 600 |
| Bossier City city, Bossier Parish | 11 451 | 1 767 | 5 975 | 2 290 | 830 | 461 | 106 | 22 | 80 700 |
| Boutte CDP, St. Charles Parish | 293 | 80 | 132 | 60 | 13 | 8 | - | - | 67 400 |
| Boyce town, Rapides Parish | 208 | 139 | 69 | - | - | - | - | - | 38 100 |
| Breaux Bridge city, St. Martin Parish | 1 347 | 390 | 657 | 178 | 73 | 32 | 17 | - | 67 200 |
| Bridge City CDP, Jefferson Parish | 1 353 | 436 | 794 | 91 | 24 | - | - | 8 | 58 800 |
| Broussard town | 1 291 | 150 | 491 | 444 | 93 | 97 | 16 | - | 100 400 |
| Lafayette Parish (part) | 1 291 | 150 | 491 | 444 | 93 | 97 | 16 | - | 100 400 |
| St. Martin Parish (part) | - | - | - | - | - | - | - | - | - |
| Brownfields CDP, East Baton Rouge Parish | 1 509 | 167 | 1 075 | 239 | 28 | - | - | - | 77 400 |
| Brownsville-Bawcomville CDP, Ouachita Parish | 1 386 | 665 | 689 | 32 | - | - | - | - | 51 300 |
| Brusly town, West Baton Rouge Parish | 552 | 32 | 258 | 186 | 57 | 14 | 5 | - | 98 400 |
| Bryceland village, Bienville Parish | 15 | 6 | 5 | 2 | - | - | 2 | - | 55 000 |
| Bunkie city, Avoyelles Parish | 900 | 562 | 274 | 47 | 8 | - | 9 | - | 40 300 |
| Buras-Triumph CDP, Plaquemines Parish | 329 | 92 | 163 | 36 | 32 | 6 | - | - | 61 500 |
| Calvin village, Winn Parish | 40 | 30 | 10 | - | - | - | - | - | 40 000 |
| Cameron CDP, Cameron Parish | 311 | 143 | 140 | 22 | - | 6 | - | - | 52 600 |
| Campti town, Natchitoches Parish | 146 | 106 | 33 | 5 | 2 | - | - | - | 37 000 |
| Cankton village, St. Landry Parish | 59 | 23 | 25 | 11 | - | - | - | - | 56 500 |
| Carencro city, Lafayette Parish | 1 078 | 224 | 577 | 215 | 31 | 24 | 7 | - | 73 200 |
| Carlyss CDP, Calcasieu Parish | 796 | 121 | 441 | 187 | 17 | 12 | 10 | 8 | 78 400 |
| Castor village, Bienville Parish | 41 | 19 | 16 | - | 5 | - | - | 1 | 51 500 |
| Cecilia CDP, St. Martin Parish | 333 | 128 | 117 | 61 | 21 | 6 | - | - | 63 500 |
| Chackbay CDP, Lafourche Parish | 829 | 78 | 442 | 152 | 150 | 7 | - | - | 87 800 |
| Chalmette CDP, St. Bernard Parish | 7 621 | 249 | 4 539 | 2 198 | 333 | 214 | 79 | 9 | 89 600 |
| Charenton CDP, St. Mary Parish | 299 | 71 | 154 | 61 | 11 | 2 | - | - | 73 000 |
| Chataignier village, Evangeline Parish | 81 | 58 | 21 | 2 | - | - | - | - | 31 600 |
| Chatham town, Jackson Parish | 146 | 108 | 38 | - | - | - | - | - | 37 400 |
| Chauvin CDP, Terrebonne Parish | 705 | 282 | 309 | 70 | - | 35 | 9 | - | 54 500 |
| Cheneyville town, Rapides Parish | 169 | 115 | 48 | 2 | 2 | 2 | - | - | 30 800 |
| Choudrant village, Lincoln Parish | 105 | 38 | 47 | 14 | 6 | - | - | - | 65 800 |
| Church Point town, Acadia Parish | 858 | 428 | 376 | 27 | 18 | 9 | - | - | 50 100 |
| Claiborne CDP, Ouachita Parish | 2 315 | 119 | 1 060 | 718 | 280 | 92 | 46 | - | 98 700 |
| Clarence village, Natchitoches Parish | 106 | 45 | 54 | 2 | 2 | 3 | - | - | 57 300 |
| Clarks village, Caldwell Parish | 165 | 146 | 17 | 2 | - | - | - | - | 27 300 |
| Clayton town, Concordia Parish | 149 | 112 | 33 | 4 | - | - | - | - | 27 700 |
| Clinton town, East Feliciana Parish | 406 | 134 | 171 | 49 | 17 | 21 | 14 | - | 66 800 |
| Colfax town, Grant Parish | 271 | 171 | 91 | 9 | - | - | - | - | 41 100 |
| Collinston village, Morehouse Parish | 64 | 53 | 11 | - | - | - | - | - | 31 900 |
| Columbia town, Caldwell Parish | 110 | 60 | 39 | 8 | - | 3 | - | - | 45 800 |
| Converse village, Sabine Parish | 42 | 28 | 9 | 3 | 2 | - | - | - | 44 200 |
| Cottonport town, Avoyelles Parish | 423 | 193 | 176 | 31 | 12 | 11 | - | - | 53 500 |
| Cotton Valley town, Webster Parish | 274 | 184 | 78 | 9 | 3 | - | - | - | 34 300 |
| Coushatta town, Red River Parish | 354 | 194 | 126 | 23 | 8 | - | - | 3 | 45 900 |
| Covington city, St. Tammany Parish | 1 899 | 108 | 604 | 554 | 270 | 192 | 134 | 37 | 119 500 |
| Crowley city, Acadia Parish | 2 765 | 972 | 1 283 | 271 | 104 | 110 | 6 | 19 | 60 700 |
| Cullen town, Webster Parish | 248 | 168 | 59 | 12 | 1 | 5 | 3 | - | 35 200 |
| Cut Off CDP, Lafourche Parish | 1 403 | 266 | 745 | 262 | 65 | 65 | - | - | 79 500 |
| Delcambre town | 378 | 147 | 170 | 39 | 11 | 11 | - | - | 58 200 |
| Iberia Parish (part) | 90 | 49 | 39 | 2 | - | - | - | - | 44 300 |
| Vermilion Parish (part) | 288 | 98 | 131 | 37 | 11 | 11 | - | - | 63 100 |
| Delhi town, Richland Parish | 591 | 336 | 189 | 45 | 16 | 5 | - | - | 47 000 |
| Delta village, Madison Parish | 21 | 12 | 7 | - | - | 2 | - | - | 48 100 |
| Denham Springs city, Livingston Parish | 2 267 | 161 | 1 372 | 534 | 128 | 54 | 18 | - | 85 800 |
| DeQuincy city, Calcasieu Parish | 737 | 348 | 241 | 101 | 30 | 9 | 6 | 2 | 52 300 |
| De Ridder city | 2 169 | 708 | 1 020 | 306 | 94 | 27 | 14 | - | 65 900 |
| Beauregard Parish (part) | 2 083 | 708 | 934 | 306 | 94 | 27 | 14 | - | 64 700 |
| Vernon Parish (part) | 86 | - | 86 | - | - | - | - | - | 73 100 |
| Des Allemands CDP | 517 | 103 | 293 | 82 | 8 | 31 | - | - | 76 000 |
| Lafourche Parish (part) | 60 | 17 | 29 | 6 | - | 8 | - | - | 81 600 |
| St. Charles Parish (part) | 457 | 86 | 264 | 76 | 8 | 23 | - | - | 75 500 |

Table 26. **Home Value: 2000**—Con.

[Data based on a sample (except Tables 65-68). For information on confidentiality protection, coverage, sampling error, and nonsampling error, see Appendix G. For location of definitions, see "How to Use This Census Report"]

| State Parish Place | Specified owner-occupied housing units | Value of home: Less than $50,000 | $50,000 to $99,999 | $100,000 to $149,999 | $150,000 to $199,999 | $200,000 to $299,999 | $300,000 to $499,999 | $500,000 or more | Median (dollars) |
|---|---|---|---|---|---|---|---|---|---|
| **PLACE**—Con. | | | | | | | | | |
| Destrehan CDP, St. Charles Parish | 2 846 | 84 | 481 | 1 066 | 543 | 491 | 162 | 19 | 141 300 |
| Deville CDP, Rapides Parish | 186 | 52 | 116 | - | 10 | 8 | - | - | 66 600 |
| Dixie Inn village, Webster Parish | 34 | 21 | 7 | 4 | - | - | - | 2 | 37 500 |
| Dodson village, Winn Parish | 64 | 48 | 16 | - | - | - | - | - | 36 700 |
| Donaldsonville city, Ascension Parish | 1 293 | 279 | 737 | 157 | 91 | 29 | - | - | 71 100 |
| Downsville village | 26 | 4 | 14 | 6 | - | 2 | - | - | 75 000 |
| Lincoln Parish (part) | 11 | - | 9 | - | - | 2 | - | - | 62 500 |
| Union Parish (part) | 15 | 4 | 5 | 6 | - | - | - | - | 92 500 |
| Doyline village, Webster Parish | 161 | 65 | 86 | 4 | 2 | 4 | - | - | 55 000 |
| Dry Prong village, Grant Parish | 103 | 40 | 44 | 14 | 2 | 3 | - | - | 56 800 |
| Dubach town, Lincoln Parish | 196 | 93 | 95 | 5 | - | - | - | 3 | 52 400 |
| Dubberly village, Webster Parish | 76 | 22 | 39 | 8 | 4 | - | 3 | - | 66 900 |
| Dulac CDP, Terrebonne Parish | 467 | 225 | 234 | - | - | 8 | - | - | 54 700 |
| Duson town | 225 | 126 | 76 | 14 | 7 | - | - | 2 | 44 400 |
| Acadia Parish (part) | 2 | 2 | - | - | - | - | - | - | 45 000 |
| Lafayette Parish (part) | 223 | 124 | 76 | 14 | 7 | - | - | 2 | 44 300 |
| East Hodge village, Jackson Parish | 63 | 30 | 33 | - | - | - | - | - | 51 700 |
| Eastwood CDP, Bossier Parish | 758 | 71 | 432 | 223 | 17 | 15 | - | - | 92 500 |
| Eden Isle CDP, St. Tammany Parish | 1 763 | 22 | 74 | 378 | 750 | 371 | 146 | 22 | 173 900 |
| Edgard CDP, St. John the Baptist Parish | 481 | 195 | 188 | 62 | 36 | - | - | - | 69 500 |
| Edgefield village, Red River Parish | 64 | 30 | 29 | 4 | - | - | - | 1 | 60 000 |
| Elizabeth town, Allen Parish | 131 | 63 | 53 | 6 | 9 | - | - | - | 50 700 |
| Elmwood CDP, Jefferson Parish | 297 | 5 | 85 | 150 | 46 | 11 | - | - | 120 000 |
| Elton town, Jefferson Davis Parish | 293 | 201 | 79 | 11 | 2 | - | - | - | 36 400 |
| Empire CDP, Plaquemines Parish | 314 | 133 | 144 | 37 | - | - | - | - | 56 500 |
| Epps village, West Carroll Parish | 99 | 71 | 28 | - | - | - | - | - | 31 400 |
| Erath town, Vermilion Parish | 483 | 159 | 238 | 45 | 23 | 18 | - | - | 62 600 |
| Eros town, Jackson Parish | 27 | 15 | 6 | 4 | 2 | - | - | - | 42 500 |
| Estelle CDP, Jefferson Parish | 4 374 | 214 | 2 833 | 829 | 211 | 192 | 79 | 16 | 82 000 |
| Estherwood village, Acadia Parish | 191 | 125 | 54 | 8 | - | 2 | - | 2 | 41 600 |
| Eunice city | 2 312 | 919 | 1 047 | 242 | 67 | 24 | 13 | - | 58 200 |
| Acadia Parish (part) | 87 | 7 | 28 | 30 | 16 | 6 | - | - | 112 500 |
| St. Landry Parish (part) | 2 225 | 912 | 1 019 | 212 | 51 | 18 | 13 | - | 57 300 |
| Evergreen town, Avoyelles Parish | 67 | 26 | 29 | 10 | - | 2 | - | - | 54 200 |
| Farmerville town, Union Parish | 677 | 338 | 264 | 60 | 10 | 5 | - | - | 50 100 |
| Fenton village, Jefferson Davis Parish | 76 | 49 | 17 | 8 | - | 2 | - | - | 33 800 |
| Ferriday town, Concordia Parish | 650 | 358 | 275 | 7 | - | 6 | 4 | - | 45 700 |
| Fisher village, Sabine Parish | 63 | 57 | 4 | 2 | - | - | - | - | 35 500 |
| Florien village, Sabine Parish | 121 | 42 | 62 | 15 | 2 | - | - | - | 58 000 |
| Folsom village, St. Tammany Parish | 76 | - | 54 | 10 | 9 | 3 | - | - | 86 000 |
| Fordoche town, Pointe Coupee Parish | 206 | 40 | 133 | 21 | 8 | 4 | - | - | 76 700 |
| Forest village, West Carroll Parish | 42 | 26 | 7 | 4 | 5 | - | - | - | 37 500 |
| Forest Hill village, Rapides Parish | 74 | 16 | 31 | 4 | 14 | 7 | 2 | - | 71 400 |
| Fort Polk North CDP, Vernon Parish | - | - | - | - | - | - | - | - | - |
| Fort Polk South CDP, Vernon Parish | 17 | 6 | - | 11 | - | - | - | - | 105 700 |
| Franklin city, St. Mary Parish | 1 636 | 500 | 876 | 114 | 100 | 38 | 8 | - | 63 500 |
| Franklinton town, Washington Parish | 833 | 357 | 307 | 136 | 19 | 6 | 8 | - | 57 700 |
| French Settlement village, Livingston Parish | 176 | 13 | 82 | 61 | 13 | 7 | - | - | 96 500 |
| Galliano CDP, Lafourche Parish | 1 706 | 454 | 841 | 237 | 93 | 73 | - | 8 | 71 000 |
| Gardere CDP, East Baton Rouge Parish | 779 | 14 | 636 | 120 | - | - | 9 | - | 82 500 |
| Garyville CDP, St. John the Baptist Parish | 511 | 235 | 208 | 50 | 6 | 12 | - | - | 54 300 |
| Georgetown village, Grant Parish | 65 | 41 | 21 | 3 | - | - | - | - | 42 300 |
| Gibsland town, Bienville Parish | 209 | 145 | 47 | 9 | 6 | - | - | 2 | 30 300 |
| Gilbert village, Franklin Parish | 118 | 76 | 38 | 2 | 2 | - | - | - | 34 700 |
| Gilliam village, Caddo Parish | 34 | 10 | 10 | 6 | 8 | - | - | - | 75 000 |
| Glenmora town, Rapides Parish | 338 | 198 | 109 | 13 | 13 | 5 | - | - | 40 300 |
| Golden Meadow town, Lafourche Parish | 536 | 227 | 199 | 73 | 26 | 3 | 6 | 2 | 57 600 |
| Goldonna village, Natchitoches Parish | 78 | 46 | 28 | 4 | - | - | - | - | 43 600 |
| Gonzales city, Ascension Parish | 1 805 | 248 | 844 | 505 | 139 | 64 | - | 5 | 91 300 |
| Grambling town, Lincoln Parish | 485 | 103 | 244 | 104 | 24 | 10 | - | - | 72 300 |
| Gramercy town, St. James Parish | 701 | 156 | 381 | 91 | 54 | 14 | 3 | 2 | 76 400 |
| Grand Cane village, De Soto Parish | 47 | 9 | 32 | 2 | 2 | - | 2 | - | 82 300 |
| Grand Coteau town, St. Landry Parish | 195 | 98 | 68 | 21 | 2 | 6 | - | - | 49 800 |
| Grand Isle town, Jefferson Parish | 356 | 79 | 213 | 34 | 13 | 7 | 7 | 3 | 69 500 |
| Gray CDP, Terrebonne Parish | 622 | 160 | 389 | 57 | 16 | - | - | - | 69 800 |
| Grayson village, Caldwell Parish | 105 | 46 | 53 | 2 | 4 | - | - | - | 60 500 |
| Greensburg town, St. Helena Parish | 117 | 40 | 62 | 6 | 6 | 3 | - | - | 66 600 |
| Greenwood town, Caddo Parish | 496 | 45 | 157 | 139 | 116 | 32 | 7 | - | 116 700 |
| Gretna city, Jefferson Parish | 3 156 | 571 | 1 752 | 546 | 173 | 84 | 14 | 16 | 75 400 |
| Grosse Tete village, Iberville Parish | 110 | 20 | 55 | 16 | 13 | 6 | - | - | 82 200 |
| Gueydan town, Vermilion Parish | 440 | 238 | 164 | 16 | 18 | 2 | 2 | - | 47 300 |
| Hackberry CDP, Cameron Parish | 403 | 183 | 143 | 57 | 7 | 13 | - | - | 52 900 |
| Hahnville CDP, St. Charles Parish | 609 | 35 | 279 | 198 | 73 | 24 | - | - | 98 900 |
| Hall Summit village, Red River Parish | 39 | 18 | 17 | 4 | - | - | - | - | 57 500 |
| Hammond city, Tangipahoa Parish | 2 720 | 526 | 1 212 | 433 | 306 | 174 | 61 | 8 | 81 600 |
| Harahan city, Jefferson Parish | 2 987 | 13 | 795 | 1 008 | 574 | 431 | 161 | 5 | 135 200 |
| Harrisonburg village, Catahoula Parish | 65 | 34 | 20 | 11 | - | - | - | - | 47 500 |
| Harvey CDP, Jefferson Parish | 4 254 | 368 | 2 375 | 1 135 | 313 | 15 | 48 | - | 86 500 |
| Haughton town, Bossier Parish | 410 | 91 | 241 | 65 | 13 | - | - | - | 71 000 |
| Haynesville town, Claiborne Parish | 611 | 358 | 152 | 63 | 22 | 16 | - | - | 40 100 |
| Heflin village, Webster Parish | 46 | 17 | 25 | - | 2 | - | 2 | - | 61 300 |
| Henderson town, St. Martin Parish | 305 | 164 | 113 | 14 | 12 | 2 | - | - | 47 600 |
| Hessmer village, Avoyelles Parish | 122 | 45 | 62 | 13 | 2 | - | - | - | 64 000 |
| Hodge village, Jackson Parish | 162 | 95 | 60 | 7 | - | - | - | - | 35 000 |
| Homer town, Claiborne Parish | 812 | 380 | 332 | 53 | 17 | 16 | 7 | 7 | 52 700 |
| Hornbeck town, Vernon Parish | 87 | 31 | 46 | 10 | - | - | - | - | 66 300 |

Table 26. **Home Value: 2000**—Con.

[Data based on a sample (except Tables 65-68). For information on confidentiality protection, coverage, sampling error, and nonsampling error, see Appendix G. For location of definitions, see "How to Use This Census Report"]

| State Parish Place | Specified owner-occupied housing units | Value of home: Less than $50,000 | $50,000 to $99,999 | $100,000 to $149,999 | $150,000 to $199,999 | $200,000 to $299,999 | $300,000 to $499,999 | $500,000 or more | Median (dollars) |
|---|---|---|---|---|---|---|---|---|---|
| **PLACE**—Con. | | | | | | | | | |
| Hosston village, Caddo Parish | 78 | 43 | 33 | - | - | 2 | - | - | 47 500 |
| Houma city, Terrebonne Parish | 7 039 | 1 433 | 3 292 | 1 393 | 439 | 377 | 71 | 34 | 82 000 |
| Ida village, Caddo Parish | 86 | 57 | 26 | 3 | - | - | - | - | 38 400 |
| Independence town, Tangipahoa Parish | 329 | 69 | 179 | 53 | 2 | 13 | 7 | 6 | 72 400 |
| Inniswold CDP, East Baton Rouge Parish | 1 143 | - | 309 | 376 | 291 | 152 | 15 | - | 132 200 |
| Iota town, Acadia Parish | 275 | 154 | 96 | 21 | 4 | - | - | - | 46 000 |
| Iowa town, Calcasieu Parish | 501 | 133 | 282 | 68 | 13 | 5 | - | - | 68 800 |
| Jackson town, East Feliciana Parish | 369 | 135 | 165 | 52 | 15 | 2 | - | - | 60 400 |
| Jamestown village, Bienville Parish | 20 | 12 | 2 | 2 | 4 | - | - | - | 35 000 |
| Jeanerette city, Iberia Parish | 1 171 | 566 | 520 | 66 | 19 | - | - | - | 51 000 |
| Jean Lafitte town, Jefferson Parish | 398 | 40 | 154 | 91 | 54 | 32 | 18 | 9 | 102 800 |
| Jefferson CDP, Jefferson Parish | 2 731 | 118 | 1 317 | 976 | 233 | 75 | 5 | 7 | 98 100 |
| Jena town, La Salle Parish | 655 | 223 | 269 | 108 | 43 | 12 | - | - | 66 600 |
| Jennings city, Jefferson Davis Parish | 2 266 | 867 | 1 072 | 234 | 45 | 40 | 8 | - | 58 900 |
| Jonesboro town, Jackson Parish | 850 | 532 | 278 | 40 | - | - | - | - | 44 000 |
| Jonesville town, Catahoula Parish | 484 | 287 | 161 | 18 | 12 | - | 3 | 3 | 42 900 |
| Junction City village | 163 | 100 | 51 | 10 | - | 2 | - | - | 41 600 |
| Claiborne Parish (part) | 29 | 13 | 8 | 6 | - | 2 | - | - | 52 500 |
| Union Parish (part) | 134 | 87 | 43 | 4 | - | - | - | - | 37 700 |
| Kaplan city, Vermilion Parish | 1 157 | 646 | 379 | 92 | 30 | 10 | - | - | 45 200 |
| Keachi town, De Soto Parish | 66 | 25 | 24 | 10 | 6 | - | 1 | - | 55 000 |
| Kenner city, Jefferson Parish | 14 282 | 507 | 5 712 | 4 162 | 1 965 | 1 132 | 594 | 210 | 111 900 |
| Kentwood town, Tangipahoa Parish | 434 | 185 | 146 | 61 | 25 | 14 | - | 3 | 57 800 |
| Kilbourne village, West Carroll Parish | 89 | 27 | 57 | 5 | - | - | - | - | 60 700 |
| Killian village, Livingston Parish | 289 | 44 | 91 | 63 | 49 | 36 | 4 | 2 | 108 200 |
| Killona CDP, St. Charles Parish | 113 | 42 | 50 | 21 | - | - | - | - | 56 900 |
| Kinder town, Allen Parish | 358 | 155 | 185 | 14 | 4 | - | - | - | 53 900 |
| Krotz Springs town, St. Landry Parish | 193 | 50 | 118 | 23 | - | 2 | - | - | 69 800 |
| Labadieville CDP, Assumption Parish | 441 | 98 | 238 | 64 | 41 | - | - | - | 68 000 |
| Lacombe CDP, St. Tammany Parish | 1 862 | 149 | 691 | 487 | 350 | 143 | 42 | - | 107 800 |
| Lafayette city, Lafayette Parish | 23 166 | 2 878 | 8 190 | 6 199 | 2 829 | 1 868 | 926 | 276 | 103 700 |
| Lafitte CDP, Jefferson Parish | 330 | 50 | 106 | 111 | 14 | 42 | - | 7 | 103 900 |
| Lake Arthur town, Jefferson Davis Parish | 639 | 335 | 268 | 20 | 13 | - | 3 | - | 48 700 |
| Lake Charles city, Calcasieu Parish | 15 162 | 3 951 | 7 119 | 2 269 | 740 | 602 | 350 | 131 | 72 100 |
| Lake Providence town, East Carroll Parish | 745 | 494 | 187 | 41 | 13 | 5 | 5 | - | 36 500 |
| Laplace CDP, St. John the Baptist Parish | 6 696 | 321 | 3 901 | 1 646 | 456 | 312 | 47 | 13 | 90 100 |
| Larose CDP, Lafourche Parish | 1 679 | 324 | 779 | 444 | 59 | 73 | - | - | 82 200 |
| Lecompte town, Rapides Parish | 267 | 143 | 111 | 3 | 10 | - | - | - | 45 300 |
| Leesville city, Vernon Parish | 1 115 | 396 | 621 | 52 | 23 | 23 | - | - | 59 800 |
| Leonville town, St. Landry Parish | 191 | 94 | 67 | 26 | 2 | - | - | 2 | 50 600 |
| Lillie village, Union Parish | 30 | 22 | 4 | 4 | - | - | - | - | 41 300 |
| Lisbon village, Claiborne Parish | 58 | 19 | 20 | 16 | - | 3 | - | - | 68 900 |
| Livingston town, Livingston Parish | 315 | 47 | 170 | 67 | 23 | 6 | 2 | - | 83 100 |
| Livonia town, Pointe Coupee Parish | 287 | 57 | 158 | 47 | 25 | - | - | - | 75 300 |
| Lockport town, Lafourche Parish | 554 | 168 | 286 | 62 | 25 | 13 | - | - | 65 500 |
| Logansport town, De Soto Parish | 332 | 160 | 121 | 35 | 14 | 2 | - | - | 51 300 |
| Longstreet village, De Soto Parish | 22 | 6 | 6 | 5 | 2 | - | 3 | - | 85 000 |
| Loreauville village, Iberia Parish | 183 | 55 | 105 | 16 | 7 | - | - | - | 64 000 |
| Lucky village, Bienville Parish | 60 | 50 | 8 | - | - | - | - | 2 | 25 800 |
| Luling CDP, St. Charles Parish | 3 076 | 117 | 1 002 | 927 | 639 | 356 | 13 | 22 | 125 900 |
| Lutcher town, St. James Parish | 865 | 143 | 435 | 195 | 82 | 10 | - | - | 81 500 |
| Lydia CDP, Iberia Parish | 265 | 67 | 137 | 30 | 25 | 6 | - | - | 66 900 |
| McNary village, Rapides Parish | 28 | 7 | 8 | 5 | 5 | - | - | 3 | 97 500 |
| Madisonville town, St. Tammany Parish | 161 | 2 | 30 | 34 | 40 | 31 | 22 | 2 | 161 700 |
| Mamou town, Evangeline Parish | 629 | 428 | 164 | 21 | 16 | - | - | - | 36 600 |
| Mandeville city, St. Tammany Parish | 2 363 | 27 | 328 | 710 | 675 | 394 | 138 | 91 | 156 700 |
| Mangham town, Richland Parish | 138 | 89 | 47 | 2 | - | - | - | - | 40 900 |
| Mansfield city, De Soto Parish | 1 142 | 587 | 411 | 123 | 12 | 9 | - | - | 49 100 |
| Mansura town, Avoyelles Parish | 278 | 131 | 121 | 15 | 7 | 4 | - | - | 52 200 |
| Many town, Sabine Parish | 473 | 209 | 182 | 67 | 10 | - | - | 5 | 53 800 |
| Maringouin town, Iberville Parish | 224 | 56 | 127 | 15 | 16 | 6 | 4 | - | 66 400 |
| Marion town, Union Parish | 147 | 50 | 85 | 10 | - | 2 | - | - | 61 200 |
| Marksville city, Avoyelles Parish | 1 123 | 477 | 407 | 109 | 83 | 24 | 7 | 16 | 57 900 |
| Marrero CDP, Jefferson Parish | 8 305 | 1 147 | 5 803 | 1 014 | 217 | 116 | 8 | - | 73 900 |
| Martin village, Red River Parish | 87 | 36 | 38 | 8 | 2 | 3 | - | - | 58 300 |
| Mathews CDP, Lafourche Parish | 449 | 82 | 199 | 104 | 39 | 17 | 8 | - | 90 600 |
| Maurice village, Vermilion Parish | 135 | 26 | 59 | 18 | 23 | 2 | 2 | 5 | 78 300 |
| Melville town, St. Landry Parish | 275 | 165 | 87 | 17 | 2 | 4 | - | - | 43 100 |
| Meraux CDP, St. Bernard Parish | 2 630 | 78 | 1 506 | 722 | 199 | 112 | 13 | - | 93 100 |
| Mermentau village, Acadia Parish | 150 | 105 | 36 | 9 | - | - | - | - | 40 900 |
| Mer Rouge village, Morehouse Parish | 156 | 80 | 43 | 22 | 3 | 5 | 3 | - | 48 300 |
| Merrydale CDP, East Baton Rouge Parish | 2 324 | 498 | 1 656 | 136 | 6 | 23 | - | 5 | 62 800 |
| Merryville town, Beauregard Parish | 176 | 98 | 76 | 2 | - | - | - | - | 45 700 |
| Metairie CDP, Jefferson Parish | 35 939 | 638 | 7 634 | 12 645 | 7 753 | 4 290 | 1 925 | 1 054 | 139 100 |
| Midway CDP, La Salle Parish | 206 | 122 | 79 | 5 | - | - | - | - | 40 500 |
| Minden city, Webster Parish | 2 862 | 1 249 | 1 190 | 233 | 99 | 80 | 11 | - | 56 100 |
| Monroe city, Ouachita Parish | 8 896 | 2 809 | 3 221 | 1 229 | 706 | 533 | 189 | 209 | 72 300 |
| Montegut CDP, Terrebonne Parish | 323 | 129 | 169 | 18 | - | 7 | - | - | 55 700 |
| Montgomery town, Grant Parish | 158 | 106 | 45 | 6 | - | - | - | 1 | 35 000 |
| Monticello CDP, East Baton Rouge Parish | 1 499 | 18 | 1 287 | 175 | 13 | 6 | - | - | 87 400 |
| Montpelier village, St. Helena Parish | 34 | 15 | 10 | 7 | - | 2 | - | - | 64 000 |
| Montz CDP, St. Charles Parish | 219 | 20 | 115 | 41 | 20 | 15 | 8 | - | 85 900 |
| Mooringsport town, Caddo Parish | 186 | 94 | 73 | 12 | 4 | 3 | - | - | 49 700 |
| Moreauville village, Avoyelles Parish | 222 | 95 | 102 | 18 | 5 | 2 | - | - | 60 700 |
| Morgan City city, St. Mary Parish | 2 879 | 570 | 1 728 | 378 | 105 | 46 | 39 | 13 | 76 400 |
| Morganza village, Pointe Coupee Parish | 166 | 72 | 84 | 8 | 2 | - | - | - | 53 800 |
| Morse village, Acadia Parish | 153 | 116 | 37 | - | - | - | - | - | 35 400 |
| Moss Bluff CDP, Calcasieu Parish | 2 258 | 74 | 882 | 857 | 290 | 119 | 21 | 15 | 109 800 |

Table 26. **Home Value: 2000**—Con.

[Data based on a sample (except Tables 65-68). For information on confidentiality protection, coverage, sampling error, and nonsampling error, see Appendix G. For location of definitions, see "How to Use This Census Report"]

| State Parish Place | Specified owner-occupied housing units | Value of home: Less than $50,000 | $50,000 to $99,999 | $100,000 to $149,999 | $150,000 to $199,999 | $200,000 to $299,999 | $300,000 to $499,999 | $500,000 or more | Median (dollars) |
|---|---|---|---|---|---|---|---|---|---|
| **PLACE**—Con. | | | | | | | | | |
| Mound village, Madison Parish | 6 | - | - | 2 | - | 4 | - | - | 212 500 |
| Mount Lebanon town, Bienville Parish | 9 | 2 | 5 | - | - | 2 | - | - | 71 700 |
| Napoleonville village, Assumption Parish | 142 | 77 | 47 | 17 | - | 1 | - | - | 47 300 |
| Natalbany CDP, Tangipahoa Parish | 251 | 59 | 109 | 50 | 24 | - | 9 | - | 64 300 |
| Natchez village, Natchitoches Parish | 59 | 42 | 10 | 5 | - | 2 | - | - | 29 600 |
| Natchitoches city, Natchitoches Parish | 2 722 | 601 | 1 330 | 499 | 192 | 71 | 23 | 6 | 75 500 |
| Newellton town, Tensas Parish | 255 | 164 | 62 | 24 | 2 | - | 3 | - | 38 000 |
| New Iberia city, Iberia Parish | 5 981 | 1 490 | 3 212 | 783 | 220 | 222 | 39 | 15 | 70 800 |
| New Llano town, Vernon Parish | 340 | 141 | 192 | 7 | - | - | - | - | 60 000 |
| New Orleans city, Orleans Parish | 74 407 | 9 204 | 35 535 | 12 778 | 6 775 | 5 246 | 3 170 | 1 699 | 87 300 |
| New Roads city, Pointe Coupee Parish | 1 054 | 275 | 471 | 132 | 71 | 58 | 33 | 14 | 69 800 |
| New Sarpy CDP, St. Charles Parish | 319 | 104 | 173 | 31 | 5 | 6 | - | - | 67 000 |
| Noble village, Sabine Parish | 33 | 21 | 8 | 4 | - | - | - | - | 33 400 |
| Norco CDP, St. Charles Parish | 962 | 74 | 575 | 223 | 78 | 12 | - | - | 87 500 |
| North Hodge village, Jackson Parish | 69 | 47 | 18 | 2 | 2 | - | - | - | 35 500 |
| North Vacherie CDP, St. James Parish | 502 | 65 | 252 | 127 | 36 | 17 | 5 | - | 88 500 |
| Norwood village, East Feliciana Parish | 67 | 21 | 35 | 5 | 4 | 2 | - | - | 65 000 |
| Oakdale city, Allen Parish | 1 190 | 576 | 493 | 75 | 32 | 6 | 8 | - | 51 200 |
| Oak Grove town, West Carroll Parish | 343 | 215 | 103 | 12 | 13 | - | - | - | 43 100 |
| Oak Hills Place CDP, East Baton Rouge Parish | 2 267 | 9 | 206 | 551 | 606 | 694 | 175 | 26 | 183 100 |
| Oak Ridge village, Morehouse Parish | 48 | 13 | 26 | 4 | 3 | 2 | - | - | 64 400 |
| Oberlin town, Allen Parish | 436 | 230 | 186 | 16 | 4 | - | - | - | 48 200 |
| Oil City town, Caddo Parish | 156 | 121 | 21 | 3 | 8 | - | 3 | - | 34 600 |
| Old Jefferson CDP, East Baton Rouge Parish | 1 605 | - | 932 | 348 | 231 | 77 | - | 17 | 97 200 |
| Olla town, La Salle Parish | 319 | 180 | 121 | 15 | 3 | - | - | - | 44 900 |
| Opelousas city, St. Landry Parish | 4 078 | 1 806 | 1 637 | 401 | 124 | 79 | 12 | 19 | 54 200 |
| Paincourtville CDP, Assumption Parish | 226 | 62 | 97 | 27 | 33 | - | - | 7 | 67 300 |
| Palmetto village, St. Landry Parish | 27 | 18 | 9 | - | - | - | - | - | 31 300 |
| Paradis CDP, St. Charles Parish | 213 | 17 | 85 | 98 | 13 | - | - | - | 102 300 |
| Parks village, St. Martin Parish | 151 | 38 | 80 | 18 | 7 | 8 | - | - | 72 400 |
| Patterson city, St. Mary Parish | 985 | 168 | 637 | 83 | 30 | 57 | - | 10 | 73 300 |
| Pearl River town, St. Tammany Parish | 346 | 49 | 162 | 105 | 22 | - | 8 | - | 86 900 |
| Pierre Part CDP, Assumption Parish | 620 | 95 | 325 | 110 | 72 | 18 | - | - | 82 100 |
| Pine Prairie village, Evangeline Parish | 188 | 95 | 83 | 8 | 2 | - | - | - | 49 600 |
| Pineville city, Rapides Parish | 2 521 | 726 | 1 165 | 444 | 107 | 27 | 52 | - | 69 300 |
| Pioneer village, West Carroll Parish | 29 | 15 | 14 | - | - | - | - | - | 33 800 |
| Plain Dealing town, Bossier Parish | 243 | 113 | 100 | 22 | 2 | - | 4 | 2 | 53 300 |
| Plaquemine city, Iberville Parish | 1 636 | 369 | 921 | 211 | 48 | 80 | 7 | - | 71 400 |
| Plaucheville village, Avoyelles Parish | 50 | 23 | 21 | 5 | 1 | - | - | - | 55 000 |
| Pleasant Hill village, Sabine Parish | 106 | 61 | 37 | 8 | - | - | - | - | 45 800 |
| Pollock town, Grant Parish | 76 | 31 | 34 | 6 | 5 | - | - | - | 60 500 |
| Ponchatoula city, Tangipahoa Parish | 1 092 | 229 | 558 | 205 | 57 | 31 | 5 | 7 | 77 100 |
| Port Allen city, West Baton Rouge Parish | 1 269 | 267 | 828 | 150 | 24 | - | - | - | 68 300 |
| Port Barre town, St. Landry Parish | 386 | 172 | 160 | 34 | 20 | - | - | - | 56 600 |
| Port Sulphur CDP, Plaquemines Parish | 590 | 249 | 231 | 41 | 47 | 11 | 11 | - | 55 300 |
| Port Vincent village, Livingston Parish | 121 | 22 | 53 | 22 | 13 | 7 | 2 | 2 | 82 500 |
| Powhatan village, Natchitoches Parish | 25 | 16 | 9 | - | - | - | - | - | 32 500 |
| Poydras CDP, St. Bernard Parish | 798 | 159 | 526 | 65 | 10 | 38 | - | - | 61 100 |
| Prien CDP, Calcasieu Parish | 1 712 | 53 | 368 | 628 | 283 | 239 | 88 | 53 | 137 300 |
| Provencal village, Natchitoches Parish | 89 | 36 | 43 | 10 | - | - | - | - | 62 100 |
| Quitman village, Jackson Parish | 36 | 13 | 23 | - | - | - | - | - | 55 000 |
| Raceland CDP, Lafourche Parish | 2 251 | 521 | 1 234 | 329 | 98 | 50 | 19 | - | 73 800 |
| Rayne city, Acadia Parish | 1 612 | 611 | 695 | 231 | 38 | 30 | 7 | - | 59 100 |
| Rayville town, Richland Parish | 737 | 409 | 238 | 76 | 7 | - | - | 7 | 46 500 |
| Red Chute CDP, Bossier Parish | 1 416 | 9 | 660 | 566 | 152 | 29 | - | - | 103 000 |
| Reeves village, Allen Parish | 35 | 21 | 12 | 2 | - | - | - | - | 41 300 |
| Reserve CDP, St. John the Baptist Parish | 2 119 | 431 | 1 192 | 377 | 79 | 40 | - | - | 67 400 |
| Richmond village, Madison Parish | 135 | 53 | 36 | 22 | 18 | 5 | - | 1 | 59 700 |
| Richwood town, Ouachita Parish | 202 | 127 | 66 | 7 | - | 2 | - | - | 34 700 |
| Ridgecrest town, Concordia Parish | 240 | 189 | 51 | - | - | - | - | - | 40 300 |
| Ringgold town, Bienville Parish | 301 | 163 | 109 | 21 | 6 | 2 | - | - | 47 200 |
| River Ridge CDP, Jefferson Parish | 4 137 | 56 | 664 | 1 266 | 902 | 754 | 369 | 126 | 153 100 |
| Robeline village, Natchitoches Parish | 32 | 24 | 6 | 2 | - | - | - | - | 28 000 |
| Rodessa village, Caddo Parish | 42 | 38 | 2 | 2 | - | - | - | - | 25 000 |
| Rosedale village, Iberville Parish | 157 | 52 | 52 | 45 | 2 | 1 | 5 | - | 76 800 |
| Roseland town, Tangipahoa Parish | 144 | 64 | 71 | 5 | 2 | - | - | 2 | 53 100 |
| Rosepine town, Vernon Parish | 195 | 47 | 128 | 9 | 2 | 6 | - | 3 | 65 600 |
| Ruston city, Lincoln Parish | 3 326 | 686 | 1 525 | 589 | 298 | 114 | 83 | 31 | 81 000 |
| St. Francisville town, West Feliciana Parish | 325 | 27 | 134 | 101 | 23 | 23 | 17 | - | 100 500 |
| St. Gabriel town, Iberville Parish | 417 | 107 | 250 | 35 | 15 | 7 | 1 | 2 | 69 200 |
| St. Joseph town, Tensas Parish | 302 | 230 | 56 | 11 | 2 | 2 | - | 1 | 31 300 |
| St. Martinville city, St. Martin Parish | 1 251 | 501 | 563 | 147 | 11 | 29 | - | - | 57 700 |
| St. Rose CDP, St. Charles Parish | 1 442 | 92 | 1 051 | 168 | 62 | 62 | 7 | - | 86 700 |
| Saline village, Bienville Parish | 47 | 23 | 19 | 3 | - | - | - | 2 | 52 500 |
| Sarepta town, Webster Parish | 215 | 103 | 90 | 20 | - | 2 | - | - | 51 600 |
| Schriever CDP, Terrebonne Parish | 1 073 | 206 | 602 | 143 | 70 | 26 | 26 | - | 82 700 |
| Scott city, Lafayette Parish | 1 536 | 202 | 765 | 385 | 162 | 6 | 16 | - | 87 600 |
| Shenandoah CDP, East Baton Rouge Parish | 4 750 | 14 | 470 | 1 908 | 1 397 | 747 | 196 | 18 | 149 600 |
| Shongaloo village, Webster Parish | 21 | 4 | 13 | 2 | - | - | 2 | - | 64 200 |
| Shreveport city | 42 941 | 12 889 | 18 331 | 6 813 | 2 398 | 1 524 | 705 | 281 | 73 200 |
| Bossier Parish (part) | 79 | - | 73 | 6 | - | - | - | - | 68 600 |
| Caddo Parish (part) | 42 862 | 12 889 | 18 258 | 6 807 | 2 398 | 1 524 | 705 | 281 | 73 200 |
| Sibley town, Webster Parish | 236 | 82 | 115 | 28 | 9 | - | 2 | - | 65 900 |
| Sicily Island village, Catahoula Parish | 112 | 71 | 40 | 1 | - | - | - | - | 33 000 |
| Sikes village, Winn Parish | 28 | 22 | 4 | - | - | 2 | - | - | 30 800 |
| Simmesport town, Avoyelles Parish | 395 | 248 | 127 | 17 | 3 | - | - | - | 41 300 |
| Simpson village, Vernon Parish | 108 | 21 | 70 | 14 | 3 | - | - | - | 72 100 |
| Simsboro village, Lincoln Parish | 105 | 34 | 62 | 9 | - | - | - | - | 59 300 |
| Slaughter village, East Feliciana Parish | 268 | 29 | 132 | 72 | 21 | 14 | - | - | 87 200 |

Table 26. **Home Value: 2000**—Con.

[Data based on a sample (except Tables 65-68). For information on confidentiality protection, coverage, sampling error, and nonsampling error, see Appendix G. For location of definitions, see "How to Use This Census Report"]

| State Parish Place | Specified owner-occupied housing units | Value of home | | | | | | | |
|---|---|---|---|---|---|---|---|---|---|
| | | Less than $50,000 | $50,000 to $99,999 | $100,000 to $149,999 | $150,000 to $199,999 | $200,000 to $299,999 | $300,000 to $499,999 | $500,000 or more | Median (dollars) |
| **PLACE**—Con. | | | | | | | | | |
| Slidell city, St. Tammany Parish | 6 662 | 248 | 3 822 | 2 040 | 395 | 113 | 13 | 31 | 91 600 |
| Sorrento town, Ascension Parish | 244 | 54 | 146 | 34 | 4 | 4 | 2 | - | 74 800 |
| South Mansfield village, De Soto Parish | 41 | 33 | 8 | - | - | - | - | - | 29 500 |
| South Vacherie CDP, St. James Parish | 915 | 153 | 474 | 197 | 66 | 20 | 5 | - | 84 900 |
| Spearsville village, Union Parish | 41 | 17 | 20 | 4 | - | - | - | - | 61 500 |
| Springfield town, Livingston Parish | 110 | 25 | 49 | 19 | - | 17 | - | - | 93 000 |
| Springhill city, Webster Parish | 1 394 | 698 | 516 | 136 | 25 | 13 | - | 6 | 50 000 |
| Stanley village, De Soto Parish | 30 | 15 | 11 | - | 2 | - | - | 2 | 60 000 |
| Sterlington town, Ouachita Parish | 282 | 128 | 110 | 34 | 6 | 4 | - | - | 52 900 |
| Stonewall town, De Soto Parish | 275 | 30 | 119 | 46 | 60 | 15 | 5 | - | 94 800 |
| Sulphur city, Calcasieu Parish | 4 645 | 771 | 2 661 | 759 | 304 | 133 | 17 | - | 77 900 |
| Sun village, St. Tammany Parish | 71 | 20 | 34 | 8 | 4 | 5 | - | - | 69 200 |
| Sunset town, St. Landry Parish | 446 | 148 | 164 | 73 | 48 | 11 | 2 | - | 72 300 |
| Supreme CDP, Assumption Parish | 103 | 21 | 66 | 16 | - | - | - | - | 67 900 |
| Swartz CDP, Ouachita Parish | 951 | 95 | 467 | 286 | 75 | 28 | - | - | 94 600 |
| Taft CDP, St. Charles Parish | - | - | - | - | - | - | - | - | - |
| Tallulah city, Madison Parish | 1 504 | 893 | 475 | 109 | 21 | 6 | - | - | 39 000 |
| Tangipahoa village, Tangipahoa Parish | 91 | 64 | 17 | 8 | - | - | 2 | - | 39 500 |
| Terrytown CDP, Jefferson Parish | 4 662 | 65 | 2 827 | 1 585 | 126 | 40 | 11 | 8 | 93 600 |
| Thibodaux city, Lafourche Parish | 2 614 | 808 | 1 001 | 375 | 289 | 112 | 29 | - | 72 000 |
| Tickfaw village, Tangipahoa Parish | 98 | 11 | 63 | 17 | 6 | - | - | 1 | 80 500 |
| Timberlane CDP, Jefferson Parish | 2 890 | 72 | 1 549 | 782 | 123 | 209 | 126 | 29 | 95 300 |
| Tullos town | 99 | 82 | 13 | 2 | 2 | - | - | - | 25 200 |
| La Salle Parish (part) | 99 | 82 | 13 | 2 | 2 | - | - | - | 25 200 |
| Winn Parish (part) | - | - | - | - | - | - | - | - | - |
| Turkey Creek village, Evangeline Parish | 70 | 41 | 28 | 1 | - | - | - | - | 45 700 |
| Urania town, La Salle Parish | 206 | 165 | 41 | - | - | - | - | - | 30 500 |
| Varnado village, Washington Parish | 74 | 40 | 30 | 4 | - | - | - | - | 47 300 |
| Vidalia town, Concordia Parish | 1 264 | 372 | 760 | 119 | - | 13 | - | - | 59 500 |
| Vienna town, Lincoln Parish | 87 | 12 | 13 | 33 | 7 | 19 | 3 | - | 118 500 |
| Village St. George CDP, East Baton Rouge Parish | 1 875 | 34 | 901 | 368 | 23 | 307 | 197 | 45 | 100 200 |
| Ville Platte city, Evangeline Parish | 1 523 | 792 | 501 | 172 | 40 | 13 | 5 | - | 48 500 |
| Vinton town, Calcasieu Parish | 611 | 277 | 274 | 32 | 12 | 7 | 9 | - | 55 500 |
| Violet CDP, St. Bernard Parish | 1 964 | 281 | 1 152 | 353 | 101 | 77 | - | - | 76 000 |
| Vivian town, Caddo Parish | 804 | 493 | 293 | 13 | 5 | - | - | - | 43 300 |
| Waggaman CDP, Jefferson Parish | 2 536 | 540 | 1 716 | 138 | 102 | 34 | 6 | - | 64 100 |
| Walker town, Livingston Parish | 1 028 | 48 | 520 | 264 | 161 | 25 | 10 | - | 96 100 |
| Wallace CDP, St. John the Baptist Parish | 102 | 43 | 30 | 16 | - | 13 | - | - | 83 300 |
| Washington town, St. Landry Parish | 221 | 98 | 97 | 15 | 4 | 5 | - | 2 | 56 900 |
| Waterproof town, Tensas Parish | 178 | 149 | 25 | 4 | - | - | - | - | 25 600 |
| Welsh town, Jefferson Davis Parish | 714 | 293 | 339 | 53 | 19 | 9 | - | 1 | 56 300 |
| West Ferriday CDP, Concordia Parish | 250 | 163 | 46 | 23 | 5 | 13 | - | - | 33 800 |
| Westlake city, Calcasieu Parish | 1 131 | 259 | 640 | 214 | - | 10 | 8 | - | 68 700 |
| Westminster CDP, East Baton Rouge Parish | 770 | 21 | 288 | 213 | 176 | 67 | 5 | - | 118 800 |
| West Monroe city, Ouachita Parish | 2 641 | 657 | 1 385 | 400 | 147 | 52 | - | - | 74 300 |
| Westwego city, Jefferson Parish | 2 147 | 464 | 1 296 | 298 | 69 | 10 | - | 10 | 68 400 |
| White Castle town, Iberville Parish | 348 | 147 | 148 | 31 | 16 | 6 | - | - | 55 000 |
| Wilson village, East Feliciana Parish | 99 | 48 | 48 | 3 | - | - | - | - | 51 200 |
| Winnfield city, Winn Parish | 978 | 561 | 293 | 67 | 34 | 16 | 7 | - | 43 800 |
| Winnsboro city, Franklin Parish | 1 020 | 586 | 355 | 72 | - | 7 | - | - | 43 800 |
| Wisner town, Franklin Parish | 240 | 145 | 82 | 12 | 1 | - | - | - | 44 300 |
| Woodmere CDP, Jefferson Parish | 2 989 | 90 | 2 627 | 246 | 26 | - | - | - | 85 400 |
| Woodworth town, Rapides Parish | 244 | 35 | 130 | 31 | 16 | 26 | 6 | - | 74 500 |
| Youngsville town, Lafayette Parish | 844 | 111 | 110 | 344 | 187 | 92 | - | - | 134 500 |
| Zachary city, East Baton Rouge Parish | 2 562 | 180 | 1 020 | 817 | 331 | 172 | 11 | 31 | 104 500 |
| Zwolle town, Sabine Parish | 238 | 145 | 89 | 1 | 3 | - | - | - | 41 600 |

Table 27. **Selected Monthly Owner Costs: 2000**

[Data based on a sample (except Tables 65-68). For information on confidentiality protection, coverage, sampling error, and nonsampling error, see Appendix G.
For location of definitions, see "How to Use This Census Report"]

| State<br>Parish<br>Parish Subdivision<br>Place | Specified owner-occupied housing units | Selected monthly owner costs | | | | | | | |
|---|---|---|---|---|---|---|---|---|---|
| | | Less than $200 | $200 to $299 | $300 to $399 | $400 to $499 | $500 to $599 | $600 to $799 | $800 to $999 | $1,000 or more |
| **The State** | **864 810** | **126 946** | **139 604** | **75 904** | **56 997** | **62 283** | **132 170** | **102 716** | **168 190** |
| Acadia Parish | 11 083 | 2 701 | 2 392 | 1 179 | 981 | 1 010 | 1 504 | 609 | 707 |
| District 1 | 1 249 | 303 | 241 | 122 | 95 | 150 | 164 | 75 | 99 |
| Crowley city (part) | 1 249 | 303 | 241 | 122 | 95 | 150 | 164 | 75 | 99 |
| District 2 | 1 542 | 323 | 308 | 164 | 78 | 123 | 276 | 117 | 153 |
| Crowley city (part) | 711 | 127 | 170 | 82 | 26 | 41 | 141 | 44 | 80 |
| District 3 | 1 399 | 450 | 245 | 149 | 133 | 93 | 160 | 76 | 93 |
| Crowley city (part) | 430 | 144 | 68 | 37 | 21 | 31 | 37 | 27 | 65 |
| Estherwood village | 191 | 75 | 31 | 15 | 23 | 11 | 23 | 10 | 3 |
| Mermentau village | 150 | 58 | 32 | 14 | 19 | 6 | 15 | 6 | - |
| Morse village | 153 | 52 | 35 | 21 | 13 | 16 | 11 | 3 | 2 |
| District 4 | 1 502 | 335 | 371 | 102 | 136 | 149 | 269 | 92 | 48 |
| Crowley city (part) | 375 | 96 | 73 | 15 | 40 | 55 | 40 | 31 | 25 |
| Rayne city (part) | 538 | 122 | 148 | 43 | 57 | 43 | 84 | 41 | - |
| District 5 | 1 167 | 250 | 249 | 145 | 114 | 120 | 142 | 47 | 100 |
| Duson town (part) | 2 | 2 | - | - | - | - | - | - | - |
| Rayne city (part) | 1 074 | 215 | 238 | 135 | 103 | 108 | 135 | 45 | 95 |
| District 6 | 1 356 | 311 | 319 | 178 | 138 | 132 | 120 | 69 | 89 |
| Church Point town (part) | 400 | 61 | 83 | 124 | 49 | 37 | 21 | 16 | 9 |
| District 7 | 1 432 | 362 | 313 | 175 | 147 | 119 | 216 | 41 | 59 |
| Church Point town (part) | 458 | 194 | 87 | 55 | 41 | 28 | 53 | - | - |
| District 8 | 1 436 | 367 | 346 | 144 | 140 | 124 | 157 | 92 | 66 |
| Basile town (part) | - | - | - | - | - | - | - | - | - |
| Eunice city (part) | 87 | 6 | 26 | 13 | 21 | - | - | 21 | - |
| Iota town | 275 | 81 | 83 | 32 | 24 | 8 | 35 | 6 | 6 |
| Allen Parish | 4 102 | 1 054 | 958 | 508 | 335 | 359 | 418 | 236 | 234 |
| District 1 | 555 | 118 | 90 | 102 | 51 | 65 | 61 | 36 | 32 |
| Oakdale city (part) | 522 | 112 | 84 | 102 | 51 | 52 | 61 | 28 | 32 |
| District 2 | 638 | 188 | 117 | 77 | 99 | 57 | 51 | 17 | 32 |
| Oakdale city (part) | 393 | 136 | 60 | 49 | 62 | 41 | 17 | 7 | 21 |
| District 3 | 487 | 121 | 155 | 59 | 21 | 54 | 62 | 6 | 9 |
| Oakdale city (part) | 275 | 99 | 58 | 34 | 16 | 25 | 37 | 6 | - |
| District 4 | 561 | 119 | 123 | 81 | 57 | 60 | 53 | 34 | 34 |
| Elizabeth town | 131 | 14 | 25 | 21 | 11 | 18 | 19 | 13 | 10 |
| Oberlin town (part) | 128 | 31 | 32 | 8 | 17 | 12 | 14 | 6 | 8 |
| District 5 | 667 | 221 | 197 | 52 | 52 | 42 | 33 | 29 | 41 |
| Oberlin town (part) | 308 | 137 | 68 | 26 | 27 | 24 | 18 | 6 | 2 |
| District 6 | 595 | 142 | 161 | 63 | 16 | 39 | 124 | 31 | 19 |
| Kinder town (part) | 267 | 82 | 67 | 38 | 13 | 23 | 23 | 9 | 12 |
| District 7 | 599 | 145 | 115 | 74 | 39 | 42 | 34 | 83 | 67 |
| Kinder town (part) | 91 | 33 | 4 | 15 | 4 | 8 | 17 | 4 | 6 |
| Reeves village | 35 | 16 | 9 | 2 | 2 | 2 | 4 | - | - |
| Ascension Parish | 15 412 | 2 131 | 2 277 | 811 | 655 | 826 | 2 506 | 2 451 | 3 755 |
| District 1 | 690 | 182 | 154 | 83 | 76 | 29 | 75 | 31 | 60 |
| Donaldsonville city (part) | 412 | 120 | 91 | 65 | 50 | 20 | 41 | 15 | 10 |
| District 2 | 1 197 | 153 | 303 | 105 | 83 | 81 | 175 | 143 | 154 |
| Donaldsonville city (part) | 881 | 122 | 180 | 61 | 52 | 77 | 132 | 125 | 132 |
| District 3 | 1 109 | 216 | 194 | 67 | 47 | 88 | 164 | 74 | 259 |
| Gonzales city (part) | 310 | 50 | 58 | 20 | - | 37 | 45 | 37 | 63 |
| District 4 | 2 649 | 163 | 205 | 99 | 42 | 91 | 383 | 515 | 1 151 |
| District 5 | 1 270 | 185 | 151 | 65 | 50 | 48 | 215 | 207 | 349 |
| District 6 | 1 286 | 226 | 233 | 40 | 83 | 75 | 244 | 222 | 163 |
| Gonzales city (part) | 27 | 7 | - | - | - | 8 | 6 | 6 | - |
| Sorrento town | 244 | 79 | 35 | 8 | 19 | 18 | 35 | 32 | 18 |
| District 7 | 1 062 | 212 | 167 | 56 | 43 | 71 | 189 | 137 | 187 |
| Gonzales city (part) | 93 | 19 | 11 | 6 | 5 | 16 | 13 | 7 | 16 |
| District 8 | 1 234 | 240 | 233 | 58 | 10 | 72 | 226 | 198 | 197 |
| District 9 | 1 421 | 289 | 198 | 52 | 63 | 72 | 237 | 239 | 271 |
| District 10 | 1 375 | 126 | 217 | 121 | 84 | 83 | 221 | 211 | 312 |
| Gonzales city (part) | 1 375 | 126 | 217 | 121 | 84 | 83 | 221 | 211 | 312 |
| District 11 | 2 119 | 139 | 222 | 65 | 74 | 116 | 377 | 474 | 652 |
| Assumption Parish | 4 342 | 1 081 | 878 | 349 | 242 | 299 | 647 | 325 | 521 |
| District 1 | 491 | 115 | 60 | 34 | 12 | 34 | 69 | 57 | 110 |
| District 2 | 586 | 170 | 118 | 22 | 53 | 54 | 56 | 47 | 66 |
| Labadieville CDP (part) | 284 | 92 | 52 | 13 | 22 | 27 | 35 | 6 | 37 |
| District 3 | 381 | 97 | 69 | 39 | 12 | 50 | 71 | 12 | 31 |
| Labadieville CDP (part) | 157 | 18 | 31 | 19 | - | 19 | 46 | 6 | 18 |
| District 4 | 336 | 66 | 93 | 22 | 40 | 12 | 39 | 3 | 61 |
| Supreme CDP | 103 | - | 58 | 7 | 8 | 5 | 11 | 3 | 11 |
| District 5 | 538 | 133 | 139 | 60 | 30 | 46 | 61 | 28 | 41 |
| Napoleonville village | 142 | 36 | 40 | 21 | 15 | 14 | 10 | 2 | 4 |
| District 6 | 442 | 148 | 76 | 36 | 13 | 20 | 52 | 31 | 66 |
| Paincourtville CDP | 226 | 93 | 32 | 21 | 13 | 7 | 16 | 15 | 29 |
| District 7 | 462 | 139 | 97 | 33 | 14 | 30 | 87 | 32 | 30 |
| Belle Rose CDP | 358 | 97 | 77 | 33 | 8 | 22 | 72 | 19 | 30 |
| District 8 | 511 | 118 | 112 | 52 | 23 | 40 | 82 | 55 | 29 |
| Pierre Part CDP (part) | 237 | 61 | 40 | 29 | 12 | 13 | 47 | 19 | 16 |
| District 9 | 595 | 95 | 114 | 51 | 45 | 13 | 130 | 60 | 87 |
| Pierre Part CDP (part) | 383 | 88 | 71 | 19 | 18 | 6 | 100 | 46 | 35 |
| Avoyelles Parish | 8 173 | 2 413 | 1 579 | 960 | 786 | 603 | 864 | 506 | 462 |
| District 1 | 379 | 118 | 82 | 40 | 34 | 38 | 26 | 21 | 20 |
| District 2 | 565 | 147 | 133 | 24 | 73 | 46 | 43 | 62 | 37 |
| District 3 | 641 | 87 | 85 | 88 | 133 | 39 | 101 | 59 | 49 |
| Marksville city (part) | 377 | 42 | 52 | 43 | 85 | 8 | 69 | 39 | 39 |
| District 4 | 615 | 173 | 86 | 90 | 50 | 41 | 73 | 49 | 53 |
| Marksville city (part) | 431 | 112 | 70 | 71 | 21 | 41 | 35 | 38 | 43 |
| District 5 | 592 | 236 | 107 | 65 | 33 | 51 | 36 | 55 | 9 |
| Hessmer village (part) | 94 | 25 | 12 | 19 | 10 | 13 | 7 | 4 | 4 |
| District 6 | 671 | 236 | 142 | 49 | 58 | 52 | 80 | 19 | 35 |
| District 7 | 635 | 156 | 115 | 80 | 59 | 30 | 102 | 51 | 42 |
| Cottonport town (part) | 152 | 51 | 22 | 10 | 11 | 2 | 32 | 10 | 14 |
| Mansura town (part) | 150 | 48 | 26 | 20 | 13 | 15 | 19 | 9 | - |
| District 8 | 523 | 148 | 127 | 78 | 51 | 38 | 49 | 16 | 16 |
| Simmesport town | 395 | 123 | 96 | 58 | 40 | 26 | 36 | 10 | 6 |

Table 27. **Selected Monthly Owner Costs: 2000**—Con.

[Data based on a sample (except Tables 65-68). For information on confidentiality protection, coverage, sampling error, and nonsampling error, see Appendix G. For location of definitions, see "How to Use This Census Report"]

| State<br>Parish<br>Parish Subdivision<br>Place | Specified owner-occupied housing units | Selected monthly owner costs | | | | | | | |
|---|---|---|---|---|---|---|---|---|---|
| | | Less than $200 | $200 to $299 | $300 to $399 | $400 to $499 | $500 to $599 | $600 to $799 | $800 to $999 | $1,000 or more |
| Avoyelles Parish—Con. | | | | | | | | | |
| District 9 | 597 | 194 | 126 | 38 | 57 | 27 | 72 | 40 | 43 |
| Moreauville village | 222 | 76 | 36 | 21 | 20 | 16 | 25 | 21 | 7 |
| District 10 | 420 | 138 | 79 | 63 | 42 | 34 | 17 | 13 | 34 |
| Cottonport town (part) | 271 | 98 | 52 | 44 | 30 | 22 | 3 | 5 | 17 |
| Mansura town (part) | 121 | 33 | 20 | 17 | 9 | 12 | 14 | 8 | 8 |
| District 11 | 577 | 165 | 109 | 33 | 62 | 63 | 80 | 45 | 20 |
| Plaucheville village | 50 | 11 | 12 | 9 | 4 | 3 | 5 | 3 | 3 |
| District 12 | 435 | 164 | 72 | 80 | 35 | 39 | 23 | 14 | 8 |
| Bunkie city (part) | 160 | 76 | 25 | 36 | 16 | 7 | - | - | - |
| Hessmer village (part) | 28 | 5 | 9 | 7 | 1 | 6 | - | - | - |
| District 13 | 474 | 112 | 102 | 76 | 37 | 39 | 50 | 22 | 36 |
| Bunkie city (part) | 168 | 25 | 26 | 30 | 17 | - | 46 | 18 | 6 |
| Evergreen town | 67 | 31 | 19 | 2 | 4 | 3 | 4 | 2 | 2 |
| District 14 | 662 | 204 | 142 | 63 | 43 | 31 | 87 | 40 | 52 |
| Bunkie city (part) | 572 | 184 | 135 | 47 | 24 | 31 | 77 | 40 | 34 |
| District 15 | 387 | 135 | 72 | 93 | 19 | 35 | 25 | - | 8 |
| Mansura town (part) | 7 | 3 | - | 2 | - | - | 2 | - | - |
| Marksville city (part) | 315 | 117 | 67 | 67 | 12 | 21 | 23 | - | 8 |
| Beauregard Parish | 5 015 | 1 198 | 990 | 418 | 300 | 438 | 750 | 447 | 474 |
| District 1 | 262 | 92 | 58 | 6 | 7 | 35 | 42 | 16 | 6 |
| District 2 | 488 | 183 | 78 | 52 | 25 | 37 | 66 | 26 | 21 |
| Merryville town | 176 | 62 | 23 | 21 | 20 | 15 | 21 | 7 | 7 |
| District 3A | 461 | 128 | 64 | 49 | 41 | 76 | 92 | 11 | - |
| De Ridder city (part) | 398 | 118 | 50 | 49 | 36 | 76 | 58 | 11 | - |
| District 3B | 453 | 133 | 133 | 42 | 17 | 10 | 46 | 41 | 31 |
| De Ridder city (part) | 217 | 65 | 82 | 11 | 11 | - | 24 | 19 | 5 |
| District 3C | 585 | 90 | 120 | 57 | 44 | 53 | 78 | 75 | 68 |
| De Ridder city (part) | 416 | 73 | 78 | 35 | 37 | 40 | 66 | 36 | 51 |
| District 3D | 678 | 176 | 152 | 54 | 88 | 35 | 99 | 55 | 19 |
| De Ridder city (part) | 678 | 176 | 152 | 54 | 88 | 35 | 99 | 55 | 19 |
| District 3E | 628 | 64 | 70 | 41 | 11 | 32 | 98 | 105 | 207 |
| De Ridder city (part) | 374 | 29 | 18 | 27 | 6 | 16 | 60 | 80 | 138 |
| District 4A | 457 | 84 | 101 | 27 | 17 | 54 | 95 | 39 | 40 |
| District 4B | 491 | 108 | 79 | 29 | 11 | 61 | 93 | 68 | 42 |
| District 5 | 512 | 140 | 135 | 61 | 39 | 45 | 41 | 11 | 40 |
| Bienville Parish | 2 682 | 785 | 625 | 308 | 215 | 203 | 275 | 116 | 155 |
| District 1 | 509 | 112 | 115 | 62 | 54 | 43 | 64 | 26 | 33 |
| Arcadia town (part) | 342 | 75 | 73 | 45 | 38 | 38 | 41 | 20 | 12 |
| District 2 | 358 | 121 | 58 | 40 | 37 | 36 | 35 | 17 | 14 |
| Arcadia town (part) | 249 | 69 | 47 | 34 | 26 | 30 | 24 | 8 | 11 |
| Bryceland village | 15 | 11 | - | 2 | - | - | 2 | - | - |
| District 3 | 365 | 103 | 97 | 39 | 17 | 24 | 40 | 21 | 24 |
| Gibsland town | 209 | 64 | 50 | 22 | 11 | 15 | 25 | 12 | 10 |
| Mount Lebanon town | 9 | 2 | - | 2 | - | - | 2 | - | 3 |
| District 4 | 420 | 119 | 103 | 64 | 39 | 18 | 32 | 24 | 21 |
| Jamestown village (part) | 18 | 4 | 4 | 2 | 2 | - | 2 | 2 | 2 |
| Ringgold town (part) | 146 | 29 | 41 | 28 | 19 | 11 | 2 | 6 | 10 |
| District 5 | 305 | 94 | 78 | 23 | 23 | 22 | 36 | 7 | 22 |
| Jamestown village (part) | 2 | - | - | - | - | - | 2 | - | - |
| Ringgold town (part) | 155 | 43 | 42 | 13 | 10 | 19 | 13 | 3 | 12 |
| District 6 | 356 | 122 | 85 | 38 | 19 | 28 | 40 | 8 | 16 |
| Bienville village (part) | 50 | 30 | 8 | 2 | 4 | - | 2 | - | 4 |
| Castor village | 41 | 14 | 11 | 4 | 1 | 2 | 7 | 2 | - |
| Lucky village (part) | 9 | 4 | 3 | - | 2 | - | - | - | - |
| District 7 | 369 | 114 | 89 | 42 | 26 | 32 | 28 | 13 | 25 |
| Bienville village (part) | 18 | 11 | 2 | 2 | 1 | 2 | - | - | - |
| Lucky village (part) | 51 | 34 | 5 | 4 | 2 | - | 4 | - | 2 |
| Saline village | 47 | 9 | 12 | 6 | 8 | 3 | 4 | - | 5 |
| Bossier Parish | 19 204 | 2 269 | 2 653 | 1 151 | 1 187 | 1 408 | 3 331 | 2 793 | 4 412 |
| District 1 | 2 589 | 209 | 221 | 81 | 112 | 119 | 436 | 503 | 908 |
| Bossier City city (part) | 1 710 | 73 | 64 | 46 | 46 | 72 | 351 | 404 | 654 |
| District 2 | 2 331 | 270 | 325 | 111 | 145 | 153 | 501 | 347 | 479 |
| Eastwood CDP (part) | 758 | 93 | 108 | 58 | 63 | 20 | 187 | 116 | 113 |
| Haughton town | 410 | 48 | 71 | 40 | 44 | 60 | 66 | 43 | 38 |
| Red Chute CDP (part) | 803 | 28 | 97 | 9 | 36 | 18 | 215 | 129 | 271 |
| District 3 | 2 131 | 207 | 202 | 150 | 168 | 115 | 359 | 233 | 697 |
| Benton town | 412 | 70 | 50 | 45 | 35 | 56 | 101 | 29 | 26 |
| District 4 | 963 | 243 | 227 | 129 | 82 | 55 | 125 | 58 | 44 |
| Plain Dealing town | 243 | 47 | 75 | 18 | 16 | 19 | 44 | 17 | 7 |
| District 5 | 1 946 | 120 | 184 | 75 | 145 | 126 | 384 | 362 | 550 |
| Bossier City city (part) | 1 734 | 95 | 166 | 48 | 130 | 121 | 346 | 311 | 517 |
| Eastwood CDP (part) | - | - | - | - | - | - | - | - | - |
| Red Chute CDP (part) | 169 | 17 | 18 | 20 | 15 | 5 | 38 | 37 | 19 |
| District 6 | 3 577 | 225 | 436 | 169 | 144 | 144 | 449 | 666 | 1 344 |
| Bossier City city (part) | 2 419 | 173 | 340 | 160 | 135 | 119 | 336 | 361 | 795 |
| Red Chute CDP (part) | 444 | 34 | 35 | 9 | - | 10 | 49 | 183 | 124 |
| District 7 | 554 | 108 | 134 | 81 | 36 | 67 | 72 | 28 | 28 |
| Bossier City city (part) | 554 | 108 | 134 | 81 | 36 | 67 | 72 | 28 | 28 |
| Shreveport city (part) | - | - | - | - | - | - | - | - | - |
| District 8 | 721 | 114 | 172 | 69 | 50 | 76 | 115 | 68 | 57 |
| Bossier City city (part) | 721 | 114 | 172 | 69 | 50 | 76 | 115 | 68 | 57 |
| District 9 | 1 234 | 320 | 206 | 87 | 99 | 250 | 174 | 58 | 40 |
| Bossier City city (part) | 1 234 | 320 | 206 | 87 | 99 | 250 | 174 | 58 | 40 |
| District 10 | 611 | 95 | 68 | 49 | 21 | 80 | 112 | 135 | 51 |
| Bossier City city (part) | 611 | 95 | 68 | 49 | 21 | 80 | 112 | 135 | 51 |
| District 11 | 998 | 135 | 210 | 34 | 93 | 49 | 230 | 149 | 98 |
| Bossier City city (part) | 919 | 127 | 196 | 34 | 93 | 36 | 200 | 141 | 92 |
| Shreveport city (part) | 79 | 8 | 14 | - | - | 13 | 30 | 8 | 6 |
| District 12 | 1 549 | 223 | 268 | 116 | 92 | 174 | 374 | 186 | 116 |
| Bossier City city (part) | 1 549 | 223 | 268 | 116 | 92 | 174 | 374 | 186 | 116 |
| Shreveport city (part) | - | - | - | - | - | - | - | - | - |
| Caddo Parish | 53 065 | 7 914 | 8 044 | 4 660 | 4 116 | 4 658 | 8 299 | 6 110 | 9 264 |
| District 1 | 3 810 | 902 | 706 | 315 | 300 | 311 | 386 | 323 | 567 |
| Belcher village | 57 | 13 | 4 | 6 | 8 | - | 9 | 9 | 8 |

Table 27. **Selected Monthly Owner Costs: 2000**—Con.

[Data based on a sample (except Tables 65-68). For information on confidentiality protection, coverage, sampling error, and nonsampling error, see Appendix G. For location of definitions, see "How to Use This Census Report"]

| State<br>Parish<br>Parish Subdivision<br>Place | Specified owner-occupied housing units | Selected monthly owner costs | | | | | | | |
|---|---|---|---|---|---|---|---|---|---|
| | | Less than $200 | $200 to $299 | $300 to $399 | $400 to $499 | $500 to $599 | $600 to $799 | $800 to $999 | $1,000 or more |
| Caddo Parish—Con. | | | | | | | | | |
| District 1—Con. | | | | | | | | | |
| Blanchard town (part) | 605 | 45 | 65 | 30 | 37 | 62 | 110 | 77 | 179 |
| Gilliam village | 34 | 2 | 8 | 11 | - | - | 5 | 4 | 4 |
| Hosston village | 78 | 21 | 35 | 2 | 7 | 6 | 4 | 3 | - |
| Ida village | 86 | 45 | 17 | 4 | 4 | 7 | 6 | 3 | - |
| Mooringsport town | 186 | 47 | 21 | 18 | 25 | 34 | 15 | 13 | 13 |
| Oil City town | 156 | 40 | 41 | 17 | 15 | 13 | 12 | 9 | 9 |
| Rodessa village | 42 | 12 | 4 | 8 | 8 | 8 | 2 | - | - |
| Shreveport city (part) | 29 | - | 14 | - | - | - | - | - | 15 |
| Vivian town | 804 | 232 | 193 | 93 | 81 | 60 | 95 | 21 | 29 |
| District 2 | 4 247 | 932 | 877 | 459 | 280 | 285 | 405 | 433 | 576 |
| Blanchard town (part) | 45 | - | - | 3 | - | - | - | 10 | 32 |
| Shreveport city (part) | 2 142 | 707 | 587 | 343 | 91 | 120 | 115 | 92 | 87 |
| District 3 | 2 515 | 587 | 530 | 218 | 247 | 266 | 287 | 187 | 193 |
| Shreveport city (part) | 2 515 | 587 | 530 | 218 | 247 | 266 | 287 | 187 | 193 |
| District 4 | 4 651 | 618 | 620 | 344 | 379 | 403 | 849 | 609 | 829 |
| Shreveport city (part) | 4 651 | 618 | 620 | 344 | 379 | 403 | 849 | 609 | 829 |
| District 5 | 3 217 | 680 | 550 | 584 | 394 | 328 | 420 | 126 | 135 |
| Shreveport city (part) | 3 210 | 680 | 550 | 584 | 394 | 328 | 420 | 126 | 128 |
| District 6 | 3 582 | 1 007 | 719 | 489 | 415 | 287 | 253 | 132 | 280 |
| Shreveport city (part) | 3 582 | 1 007 | 719 | 489 | 415 | 287 | 253 | 132 | 280 |
| District 7 | 4 556 | 1 074 | 799 | 470 | 653 | 461 | 481 | 242 | 376 |
| Shreveport city (part) | 4 548 | 1 066 | 799 | 470 | 653 | 461 | 481 | 242 | 376 |
| District 8 | 6 750 | 526 | 1 043 | 470 | 380 | 454 | 1 419 | 1 038 | 1 420 |
| Shreveport city (part) | 6 597 | 486 | 1 014 | 463 | 380 | 445 | 1 369 | 1 029 | 1 411 |
| District 9 | 5 642 | 254 | 526 | 379 | 305 | 435 | 849 | 580 | 2 314 |
| Shreveport city (part) | 4 689 | 165 | 428 | 335 | 248 | 343 | 720 | 527 | 1 923 |
| District 10 | 4 872 | 544 | 709 | 349 | 365 | 688 | 1 201 | 620 | 396 |
| Shreveport city (part) | 4 864 | 544 | 709 | 349 | 365 | 688 | 1 201 | 620 | 388 |
| District 11 | 4 215 | 358 | 493 | 227 | 155 | 301 | 754 | 906 | 1 021 |
| Shreveport city (part) | 2 741 | 108 | 253 | 120 | 95 | 233 | 558 | 699 | 675 |
| District 12 | 5 008 | 432 | 472 | 356 | 243 | 439 | 995 | 914 | 1 157 |
| Greenwood town | 496 | 22 | 76 | 36 | 17 | 32 | 68 | 89 | 156 |
| Shreveport city (part) | 3 294 | 295 | 314 | 217 | 147 | 286 | 693 | 663 | 679 |
| Calcasieu Parish | 37 289 | 6 525 | 6 895 | 3 051 | 2 369 | 2 808 | 5 677 | 4 188 | 5 776 |
| District 1 | 3 189 | 356 | 480 | 176 | 122 | 121 | 520 | 602 | 812 |
| Moss Bluff CDP | 2 258 | 209 | 355 | 139 | 84 | 93 | 395 | 393 | 590 |
| District 2 | 2 208 | 447 | 451 | 264 | 140 | 242 | 333 | 119 | 212 |
| Iowa town (part) | - | - | - | - | - | - | - | - | - |
| Lake Charles city (part) | 1 403 | 295 | 315 | 180 | 106 | 171 | 181 | 54 | 101 |
| District 3 | 1 406 | 387 | 320 | 109 | 128 | 88 | 133 | 89 | 152 |
| Lake Charles city (part) | 1 035 | 342 | 238 | 76 | 103 | 64 | 76 | 48 | 88 |
| District 4 | 2 106 | 388 | 415 | 223 | 216 | 240 | 293 | 182 | 149 |
| Lake Charles city (part) | 2 106 | 388 | 415 | 223 | 216 | 240 | 293 | 182 | 149 |
| District 5 | 1 996 | 295 | 272 | 192 | 148 | 210 | 384 | 206 | 289 |
| Lake Charles city (part) | 1 996 | 295 | 272 | 192 | 148 | 210 | 384 | 206 | 289 |
| District 6 | 2 933 | 584 | 471 | 284 | 131 | 292 | 448 | 211 | 512 |
| Lake Charles city (part) | 2 607 | 528 | 397 | 248 | 125 | 273 | 423 | 168 | 445 |
| Prien CDP (part) | 326 | 56 | 74 | 36 | 6 | 19 | 25 | 43 | 67 |
| District 7 | 2 510 | 535 | 398 | 222 | 236 | 194 | 441 | 261 | 223 |
| Lake Charles city (part) | 2 510 | 535 | 398 | 222 | 236 | 194 | 441 | 261 | 223 |
| District 8 | 3 359 | 282 | 370 | 138 | 146 | 148 | 370 | 538 | 1 367 |
| Lake Charles city (part) | 1 624 | 153 | 177 | 62 | 75 | 96 | 164 | 183 | 714 |
| Prien CDP (part) | 1 386 | 92 | 165 | 70 | 58 | 46 | 143 | 287 | 525 |
| District 9 | 2 792 | 506 | 508 | 218 | 168 | 152 | 534 | 372 | 334 |
| Lake Charles city (part) | 1 091 | 216 | 214 | 90 | 82 | 67 | 157 | 179 | 86 |
| District 10 | 2 147 | 465 | 380 | 196 | 162 | 202 | 331 | 227 | 184 |
| Iowa town (part) | 501 | 88 | 126 | 55 | 27 | 41 | 70 | 48 | 46 |
| Lake Charles city (part) | 790 | 154 | 101 | 67 | 82 | 96 | 152 | 91 | 47 |
| District 11 | 2 372 | 615 | 703 | 216 | 155 | 170 | 224 | 166 | 123 |
| DeQuincy city | 737 | 157 | 220 | 75 | 46 | 77 | 69 | 56 | 37 |
| Vinton town (part) | 611 | 124 | 174 | 91 | 50 | 44 | 67 | 32 | 29 |
| District 12 | 2 524 | 478 | 514 | 215 | 107 | 117 | 458 | 276 | 359 |
| Carlyss CDP | 796 | 157 | 164 | 68 | 14 | 32 | 168 | 102 | 91 |
| Sulphur city (part) | 452 | 148 | 122 | 32 | 23 | 30 | 61 | 15 | 21 |
| Vinton town (part) | - | - | - | - | - | - | - | - | - |
| District 13 | 2 356 | 478 | 626 | 150 | 185 | 190 | 343 | 207 | 177 |
| Sulphur city (part) | 1 761 | 350 | 459 | 110 | 176 | 153 | 268 | 160 | 85 |
| District 14 | 2 461 | 426 | 536 | 189 | 146 | 175 | 287 | 325 | 377 |
| Westlake city | 1 131 | 228 | 181 | 111 | 96 | 79 | 184 | 115 | 137 |
| District 15 | 2 930 | 283 | 451 | 259 | 179 | 267 | 578 | 407 | 506 |
| Sulphur city (part) | 2 432 | 240 | 366 | 194 | 140 | 223 | 483 | 374 | 412 |
| Caldwell Parish | 1 694 | 356 | 332 | 153 | 223 | 150 | 232 | 105 | 143 |
| District 1 | 242 | 73 | 28 | 17 | 18 | 25 | 33 | 15 | 33 |
| District 2 | 280 | 45 | 59 | 27 | 38 | 24 | 43 | 11 | 33 |
| Columbia town (part) | 26 | 4 | 3 | 10 | 3 | 2 | 4 | - | - |
| District 3 | 224 | 55 | 51 | 4 | 17 | 32 | 30 | 16 | 19 |
| Grayson village | 105 | 26 | 28 | 4 | 4 | 12 | 14 | 7 | 10 |
| District 4 | 224 | 44 | 47 | 43 | 45 | 7 | 28 | 4 | 6 |
| Columbia town (part) | 84 | 23 | 16 | 10 | 13 | 3 | 11 | 2 | 6 |
| District 5 | 257 | 48 | 59 | 13 | 32 | 23 | 40 | 23 | 19 |
| District 6 | 248 | 68 | 45 | 25 | 43 | 15 | 32 | 17 | 3 |
| Clarks village | 165 | 54 | 35 | 18 | 19 | 11 | 23 | 2 | 3 |
| District 7 | 219 | 23 | 43 | 24 | 30 | 24 | 26 | 19 | 30 |
| Cameron Parish | 1 773 | 421 | 443 | 175 | 163 | 150 | 215 | 70 | 136 |
| District 1 | 233 | 57 | 63 | 20 | 40 | 14 | 25 | 14 | - |
| Cameron CDP (part) | 49 | 12 | 11 | 6 | - | 6 | 6 | 8 | - |
| District 2 | 403 | 145 | 131 | 33 | 20 | 6 | 39 | 5 | 24 |
| Hackberry CDP | 403 | 145 | 131 | 33 | 20 | 6 | 39 | 5 | 24 |
| District 3 | 368 | 71 | 55 | 22 | 26 | 51 | 60 | 6 | 77 |
| District 4 | 304 | 93 | 69 | 29 | 14 | 34 | 25 | 22 | 18 |
| District 5 | 203 | 41 | 56 | 15 | 28 | 17 | 35 | 5 | 6 |
| Cameron CDP (part) | - | - | - | - | - | - | - | - | - |
| District 6 | 262 | 14 | 69 | 56 | 35 | 28 | 31 | 18 | 11 |
| Cameron CDP (part) | 262 | 14 | 69 | 56 | 35 | 28 | 31 | 18 | 11 |

Table 27. **Selected Monthly Owner Costs: 2000**—Con.

[Data based on a sample (except Tables 65-68). For information on confidentiality protection, coverage, sampling error, and nonsampling error, see Appendix G. For location of definitions, see "How to Use This Census Report"]

| State<br>Parish<br>Parish Subdivision<br>Place | Specified owner-occupied housing units | Selected monthly owner costs | | | | | | | |
|---|---|---|---|---|---|---|---|---|---|
| | | Less than $200 | $200 to $299 | $300 to $399 | $400 to $499 | $500 to $599 | $600 to $799 | $800 to $999 | $1,000 or more |
| Catahoula Parish | 1 942 | 472 | 560 | 230 | 127 | 157 | 189 | 111 | 96 |
| District 1 | 100 | 21 | 24 | 31 | - | - | 13 | 10 | 1 |
| Sicily Island village (part) | - | - | - | - | - | - | - | - | - |
| District 2 | 252 | 49 | 82 | 32 | 24 | 21 | 33 | 2 | 9 |
| Sicily Island village (part) | 112 | 23 | 34 | 16 | 7 | 14 | 12 | 2 | 4 |
| District 3 | 197 | 36 | 81 | 30 | 6 | 10 | 16 | 5 | 13 |
| District 4 | 211 | 53 | 59 | 23 | 8 | 27 | 13 | 5 | 23 |
| Harrisonburg village | 65 | 22 | 18 | 6 | 2 | 5 | 5 | 5 | 2 |
| District 5 | 288 | 67 | 104 | 22 | 24 | 13 | 22 | 30 | 6 |
| District 6 | 248 | 53 | 48 | 31 | 28 | 36 | 30 | 22 | - |
| Jonesville town (part) | 33 | 4 | 10 | 3 | 3 | 10 | - | 3 | - |
| District 7 | 203 | 68 | 41 | 23 | 11 | 13 | 33 | 4 | 10 |
| Jonesville town (part) | 203 | 68 | 41 | 23 | 11 | 13 | 33 | 4 | 10 |
| District 8 | 248 | 66 | 61 | 16 | 8 | 15 | 29 | 24 | 29 |
| Jonesville town (part) | 248 | 66 | 61 | 16 | 8 | 15 | 29 | 24 | 29 |
| District 9 | 195 | 59 | 60 | 22 | 18 | 22 | - | 9 | 5 |
| Jonesville town (part) | - | - | - | - | - | - | - | - | - |
| Claiborne Parish | 2 941 | 747 | 656 | 381 | 264 | 242 | 241 | 196 | 214 |
| District 1 | 246 | 68 | 77 | 18 | 26 | 18 | 11 | 20 | 8 |
| Junction City village (part) | 29 | 8 | 4 | 9 | 4 | - | 2 | 2 | - |
| District 2 | 443 | 80 | 118 | 53 | 35 | 56 | 33 | 37 | 31 |
| Haynesville town (part) | 321 | 74 | 70 | 45 | 26 | 51 | 16 | 15 | 24 |
| District 3 | 210 | 40 | 67 | 35 | 35 | 13 | 20 | - | - |
| Haynesville town (part) | 161 | 40 | 50 | 35 | 25 | 4 | 7 | - | - |
| District 4 | 197 | 51 | 40 | 21 | 20 | 26 | 12 | 6 | 21 |
| Haynesville town (part) | 129 | 39 | 24 | 16 | 13 | 21 | 8 | - | 8 |
| District 5 | 215 | 76 | 26 | 36 | 10 | 24 | 23 | 9 | 11 |
| Athens village | 61 | 25 | 13 | 6 | - | 2 | 13 | 2 | - |
| District 6 | 386 | 152 | 43 | 52 | 11 | 11 | 41 | 35 | 41 |
| Lisbon village | 58 | 11 | 9 | 15 | 5 | 7 | 3 | 3 | 5 |
| District 7 | 454 | 117 | 76 | 58 | 46 | 55 | 31 | 31 | 40 |
| Homer town (part) | 312 | 76 | 53 | 47 | 38 | 47 | 19 | 12 | 20 |
| District 8 | 178 | 32 | 57 | 30 | 23 | 5 | 20 | 7 | 4 |
| Homer town (part) | 113 | 19 | 33 | 26 | 8 | - | 20 | 7 | - |
| District 9 | 404 | 64 | 115 | 48 | 42 | 26 | 20 | 45 | 44 |
| Homer town (part) | 179 | 33 | 54 | 21 | 25 | 14 | 7 | 12 | 13 |
| District 10 | 208 | 67 | 37 | 30 | 16 | 8 | 30 | 6 | 14 |
| Homer town (part) | 208 | 67 | 37 | 30 | 16 | 8 | 30 | 6 | 14 |
| Concordia Parish | 4 051 | 884 | 957 | 438 | 315 | 298 | 491 | 337 | 331 |
| District 1 | 761 | 253 | 175 | 97 | 41 | 30 | 59 | 37 | 69 |
| Clayton town | 149 | 71 | 34 | 14 | 11 | 6 | 7 | 6 | - |
| Ferriday town (part) | 262 | 114 | 50 | 28 | 17 | 17 | 12 | 18 | 6 |
| West Ferriday CDP (part) | - | - | - | - | - | - | - | - | - |
| District 2 | 418 | 149 | 105 | 19 | 49 | 13 | 33 | 18 | 32 |
| Vidalia town (part) | 322 | 131 | 86 | 12 | 30 | 13 | 25 | 18 | 7 |
| District 3 | 1 081 | 127 | 183 | 85 | 84 | 99 | 205 | 181 | 117 |
| Vidalia town (part) | 942 | 127 | 157 | 72 | 71 | 86 | 187 | 140 | 102 |
| District 4 | 1 084 | 264 | 315 | 121 | 75 | 98 | 110 | 65 | 36 |
| Ferriday town (part) | 388 | 75 | 143 | 52 | 12 | 32 | 11 | 40 | 23 |
| Ridgecrest town | 240 | 78 | 48 | 26 | 36 | 22 | 16 | 12 | 2 |
| West Ferriday CDP (part) | 135 | 46 | 45 | 19 | 5 | 7 | 13 | - | - |
| District 5A | 319 | 69 | 71 | 38 | 42 | 11 | 38 | 9 | 41 |
| West Ferriday CDP (part) | 115 | 7 | 12 | 13 | 30 | 7 | 19 | 6 | 21 |
| District 5B | 388 | 22 | 108 | 78 | 24 | 47 | 46 | 27 | 36 |
| De Soto Parish | 4 117 | 1 038 | 721 | 441 | 309 | 352 | 663 | 262 | 331 |
| District 1A | 282 | 82 | 48 | 26 | 27 | 12 | 49 | 23 | 15 |
| Keachi town (part) | 63 | 22 | 6 | 13 | 4 | 7 | 2 | 5 | 4 |
| Longstreet village | 22 | 7 | 8 | 4 | - | - | - | 3 | - |
| District 1B | 475 | 145 | 53 | 63 | 57 | 31 | 59 | 37 | 30 |
| Logansport town | 332 | 96 | 34 | 34 | 43 | 31 | 40 | 29 | 25 |
| District 1C | 325 | 134 | 51 | 16 | 19 | 46 | 38 | 11 | 10 |
| Grand Cane village | 47 | 11 | 4 | 4 | 2 | 7 | 6 | 7 | 6 |
| Stanley village | 30 | 10 | 6 | - | 2 | 4 | 6 | 2 | - |
| District 2 | 400 | 45 | 76 | 32 | 24 | 23 | 84 | 31 | 85 |
| Stonewall town | 275 | 35 | 46 | 32 | 22 | 14 | 50 | 20 | 56 |
| District 3 | 366 | 72 | 53 | 35 | 36 | 28 | 53 | 33 | 56 |
| Keachi town (part) | 3 | - | - | - | - | - | - | 3 | - |
| District 4A | 592 | 126 | 60 | 55 | 53 | 26 | 141 | 75 | 56 |
| Mansfield city (part) | 368 | 94 | 29 | 50 | 30 | 20 | 82 | 28 | 35 |
| District 4B | 475 | 79 | 118 | 64 | 36 | 69 | 46 | 33 | 30 |
| Mansfield city (part) | 475 | 79 | 118 | 64 | 36 | 69 | 46 | 33 | 30 |
| District 4C | 350 | 75 | 57 | 61 | 29 | 29 | 92 | - | 7 |
| Mansfield city (part) | 299 | 70 | 46 | 46 | 22 | 29 | 79 | - | 7 |
| District 4D | 221 | 62 | 59 | 32 | 7 | 26 | 14 | 19 | 2 |
| South Mansfield village | 41 | 20 | 10 | 2 | 3 | 5 | 1 | - | - |
| District 5 | 344 | 90 | 89 | 31 | 6 | 40 | 54 | - | 34 |
| Mansfield city (part) | - | - | - | - | - | - | - | - | - |
| District 6 | 287 | 128 | 57 | 26 | 15 | 22 | 33 | - | 6 |
| East Baton Rouge Parish | 86 351 | 8 135 | 10 824 | 6 545 | 5 337 | 5 801 | 14 310 | 11 916 | 23 483 |
| District 1 | 7 346 | 711 | 1 230 | 638 | 404 | 473 | 1 180 | 1 116 | 1 594 |
| Baker city (part) | 1 917 | 226 | 285 | 165 | 170 | 219 | 437 | 239 | 176 |
| Zachary city | 2 562 | 163 | 360 | 257 | 129 | 88 | 357 | 457 | 751 |
| District 2 | 4 867 | 910 | 964 | 513 | 541 | 369 | 526 | 465 | 579 |
| Baker city (part) | 1 101 | 173 | 146 | 71 | 102 | 129 | 140 | 143 | 197 |
| Baton Rouge city (part) | 2 928 | 624 | 623 | 389 | 365 | 183 | 252 | 215 | 277 |
| Brownfields CDP (part) | 259 | 49 | 61 | 22 | 18 | 11 | 58 | 10 | 30 |
| District 3 | 7 491 | 228 | 332 | 388 | 325 | 333 | 1 352 | 933 | 3 600 |
| Baton Rouge city (part) | 887 | 28 | 30 | 74 | 11 | 28 | 89 | 74 | 553 |
| Gardere CDP | 779 | 12 | 10 | 29 | 26 | 84 | 353 | 126 | 139 |
| Oak Hills Place CDP | 2 267 | 48 | 113 | 129 | 102 | 37 | 294 | 252 | 1 292 |
| Village St. George CDP | 1 875 | 117 | 81 | 79 | 104 | 131 | 368 | 321 | 674 |
| District 4 | 9 339 | 574 | 1 007 | 638 | 490 | 528 | 2 122 | 1 862 | 2 118 |
| Baker city (part) | - | - | - | - | - | - | - | - | - |
| Brownfields CDP (part) | 1 250 | 150 | 143 | 60 | 90 | 126 | 238 | 252 | 191 |
| Monticello CDP | 1 499 | 63 | 112 | 37 | 80 | 70 | 413 | 392 | 332 |

Table 27. **Selected Monthly Owner Costs: 2000**—Con.

[Data based on a sample (except Tables 65-68). For information on confidentiality protection, coverage, sampling error, and nonsampling error, see Appendix G. For location of definitions, see "How to Use This Census Report"]

| State<br>Parish<br>Parish Subdivision<br>Place | Specified owner-occupied housing units | Selected monthly owner costs | | | | | | | |
|---|---|---|---|---|---|---|---|---|---|
| | | Less than $200 | $200 to $299 | $300 to $399 | $400 to $499 | $500 to $599 | $600 to $799 | $800 to $999 | $1,000 or more |
| East Baton Rouge Parish—Con. | | | | | | | | | |
| District 5 | 6 231 | 745 | 832 | 625 | 746 | 808 | 1 295 | 670 | 510 |
| Baton Rouge city (part) | 2 951 | 452 | 380 | 326 | 464 | 434 | 500 | 227 | 168 |
| Merrydale CDP | 2 324 | 209 | 313 | 236 | 198 | 312 | 535 | 307 | 214 |
| District 6 | 6 799 | 839 | 987 | 470 | 402 | 517 | 1 297 | 1 046 | 1 241 |
| Baton Rouge city (part) | 6 799 | 839 | 987 | 470 | 402 | 517 | 1 297 | 1 046 | 1 241 |
| District 7 | 5 789 | 1 313 | 931 | 742 | 493 | 748 | 850 | 428 | 284 |
| Baton Rouge city (part) | 5 789 | 1 313 | 931 | 742 | 493 | 748 | 850 | 428 | 284 |
| District 8 | 7 649 | 561 | 1 146 | 565 | 345 | 506 | 1 284 | 1 018 | 2 224 |
| Baton Rouge city (part) | 6 269 | 399 | 1 022 | 498 | 275 | 411 | 867 | 772 | 2 025 |
| District 9 | 11 330 | 206 | 596 | 432 | 400 | 462 | 1 861 | 2 184 | 5 189 |
| Baton Rouge city (part) | 677 | 18 | 57 | 30 | 24 | 76 | 122 | 131 | 219 |
| Old Jefferson CDP | 1 605 | 18 | 74 | 28 | 33 | 140 | 424 | 430 | 458 |
| Shenandoah CDP | 4 750 | 48 | 294 | 172 | 130 | 102 | 513 | 710 | 2 781 |
| District 10 | 3 770 | 856 | 745 | 352 | 272 | 296 | 473 | 360 | 416 |
| Baton Rouge city (part) | 3 770 | 856 | 745 | 352 | 272 | 296 | 473 | 360 | 416 |
| District 11 | 8 255 | 670 | 1 006 | 641 | 534 | 447 | 1 161 | 992 | 2 804 |
| Baton Rouge city (part) | 5 635 | 476 | 767 | 467 | 416 | 331 | 696 | 621 | 1 861 |
| Inniswold CDP | 1 143 | 110 | 82 | 49 | 42 | 34 | 165 | 146 | 515 |
| Westminster CDP | 770 | 52 | 113 | 69 | 43 | 40 | 89 | 115 | 249 |
| District 12 | 7 485 | 522 | 1 048 | 541 | 385 | 314 | 909 | 842 | 2 924 |
| Baton Rouge city (part) | 7 485 | 522 | 1 048 | 541 | 385 | 314 | 909 | 842 | 2 924 |
| Industrial Complex UT | - | - | - | - | - | - | - | - | - |
| East Carroll Parish | 1 373 | 309 | 286 | 262 | 86 | 115 | 192 | 62 | 61 |
| District 1 | 126 | 41 | 27 | 12 | 3 | 11 | 19 | 8 | 5 |
| District 2 | 144 | 22 | 37 | 19 | 9 | - | 30 | 15 | 12 |
| District 3 | 168 | 51 | 40 | 32 | 7 | 11 | 17 | 5 | 5 |
| Lake Providence town (part) | 45 | 12 | 21 | 6 | - | 6 | - | - | - |
| District 4 | 268 | 31 | 38 | 89 | 23 | 15 | 43 | 17 | 12 |
| Lake Providence town (part) | 180 | 21 | 13 | 68 | 18 | 15 | 21 | 12 | 12 |
| District 5 | 164 | 36 | 44 | 18 | 7 | 31 | 16 | - | 12 |
| Lake Providence town (part) | 164 | 36 | 44 | 18 | 7 | 31 | 16 | - | 12 |
| District 6 | 124 | 40 | 21 | 19 | - | 23 | 13 | - | 8 |
| Lake Providence town (part) | 124 | 40 | 21 | 19 | - | 23 | 13 | - | 8 |
| District 7 | 161 | 28 | 38 | 55 | 6 | 6 | 22 | 6 | - |
| Lake Providence town (part) | 70 | 5 | 16 | 31 | 6 | 6 | - | 6 | - |
| District 8 | 102 | 30 | 10 | 6 | 18 | 12 | 20 | 6 | - |
| Lake Providence town (part) | 102 | 30 | 10 | 6 | 18 | 12 | 20 | 6 | - |
| District 9 | 116 | 30 | 31 | 12 | 13 | 6 | 12 | 5 | 7 |
| Lake Providence town (part) | 60 | 20 | 19 | 6 | 4 | 6 | - | 5 | - |
| East Feliciana Parish | 2 942 | 474 | 588 | 335 | 247 | 209 | 413 | 286 | 390 |
| District 1A | 330 | 32 | 71 | 12 | 33 | 10 | 30 | 64 | 78 |
| Clinton town (part) | - | - | - | - | - | - | - | - | - |
| District 1B | 486 | 60 | 95 | 55 | 41 | 46 | 84 | 39 | 66 |
| Slaughter village | 268 | 15 | 27 | 42 | 23 | 20 | 55 | 30 | 56 |
| District 2 | 298 | 45 | 73 | 57 | 16 | 19 | 37 | 17 | 34 |
| District 3 | 337 | 70 | 66 | 40 | 11 | 22 | 65 | 21 | 42 |
| Jackson town (part) | 70 | 18 | 8 | 12 | 8 | 1 | 2 | 14 | 7 |
| Wilson village (part) | 25 | 4 | 14 | 4 | 3 | - | - | - | - |
| District 4A | 141 | 27 | 30 | 16 | 16 | 11 | 10 | 19 | 12 |
| Jackson town (part) | 141 | 27 | 30 | 16 | 16 | 11 | 10 | 19 | 12 |
| District 4B | 292 | 53 | 49 | 37 | 28 | 17 | 35 | 32 | 41 |
| Jackson town (part) | 158 | 49 | 28 | 13 | 11 | 11 | 26 | 9 | 11 |
| District 5 | 430 | 69 | 81 | 31 | 40 | 57 | 60 | 22 | 70 |
| Clinton town (part) | 406 | 64 | 79 | 29 | 40 | 47 | 60 | 22 | 65 |
| District 6 | 367 | 60 | 79 | 39 | 25 | 13 | 65 | 54 | 32 |
| District 7 | 261 | 58 | 44 | 48 | 37 | 14 | 27 | 18 | 15 |
| Norwood village | 67 | 12 | 9 | 8 | 10 | 2 | 8 | 5 | 13 |
| Wilson village (part) | 74 | 15 | 25 | 18 | 6 | 3 | 1 | 6 | - |
| Evangeline Parish | 6 679 | 1 793 | 1 453 | 840 | 525 | 627 | 639 | 438 | 364 |
| District 1 | 445 | 144 | 68 | 64 | 39 | 39 | 65 | 18 | 8 |
| Chataignier village | 81 | 15 | 15 | 9 | 12 | 10 | 15 | 5 | - |
| District 2 | 488 | 137 | 95 | 54 | 52 | 45 | 39 | 35 | 31 |
| Basile town (part) | 339 | 114 | 61 | 44 | 33 | 42 | 18 | 17 | 10 |
| District 3 | 647 | 150 | 105 | 99 | 57 | 53 | 104 | 31 | 48 |
| Mamou town (part) | 143 | 34 | 25 | 49 | 17 | 8 | - | - | 10 |
| District 4 | 650 | 222 | 138 | 68 | 43 | 72 | 57 | 28 | 22 |
| Pine Prairie village | 188 | 54 | 42 | 20 | 15 | 16 | 29 | 6 | 6 |
| District 5 | 666 | 148 | 152 | 75 | 44 | 52 | 82 | 77 | 36 |
| Turkey Creek village | 70 | 24 | 13 | 2 | 8 | 5 | 9 | - | 9 |
| District 6 | 573 | 148 | 167 | 88 | 47 | 41 | 30 | 44 | 8 |
| Mamou town (part) | 203 | 42 | 77 | 55 | 14 | 8 | - | 7 | - |
| District 7 | 425 | 143 | 48 | 101 | 31 | 43 | 14 | 8 | 37 |
| Mamou town (part) | 283 | 100 | 23 | 87 | 24 | 33 | - | - | 16 |
| District 8 | 779 | 205 | 171 | 79 | 89 | 71 | 77 | 43 | 44 |
| Ville Platte city (part) | 120 | 42 | 24 | 14 | 7 | 8 | 6 | 7 | 12 |
| District 9 | 338 | 105 | 87 | 42 | 22 | 48 | 8 | 20 | 6 |
| Ville Platte city (part) | 229 | 94 | 81 | 24 | 15 | 7 | - | 8 | - |
| District 10 | 544 | 100 | 100 | 62 | 31 | 58 | 81 | 56 | 56 |
| Ville Platte city (part) | 106 | 23 | 6 | 19 | - | 18 | 11 | 12 | 17 |
| District 11 | 417 | 93 | 189 | 41 | 8 | 16 | 22 | 23 | 25 |
| Ville Platte city (part) | 361 | 74 | 164 | 35 | 8 | 16 | 22 | 17 | 25 |
| District 12 | 386 | 100 | 84 | 41 | 19 | 35 | 42 | 34 | 31 |
| Ville Platte city (part) | 386 | 100 | 84 | 41 | 19 | 35 | 42 | 34 | 31 |
| District 13 | 321 | 98 | 49 | 26 | 43 | 54 | 18 | 21 | 12 |
| Ville Platte city (part) | 321 | 98 | 49 | 26 | 43 | 54 | 18 | 21 | 12 |
| Franklin Parish | 3 723 | 864 | 873 | 547 | 344 | 374 | 311 | 219 | 191 |
| District 1 | 478 | 125 | 107 | 67 | 30 | 50 | 37 | 56 | 6 |
| District 2 | 573 | 108 | 144 | 106 | 63 | 22 | 56 | 43 | 31 |
| Winnsboro city (part) | 242 | 56 | 74 | 40 | 19 | 7 | 25 | 6 | 15 |
| District 3 | 498 | 96 | 112 | 69 | 67 | 71 | 26 | 37 | 20 |
| Gilbert village | 118 | 45 | 29 | 8 | 13 | 16 | 5 | 1 | 1 |
| Wisner town (part) | 159 | 39 | 26 | 31 | 19 | 15 | 10 | 11 | 8 |
| District 4 | 553 | 135 | 113 | 60 | 68 | 58 | 82 | 17 | 20 |
| District 5 | 646 | 173 | 164 | 96 | 56 | 90 | 29 | 7 | 31 |

Table 27. **Selected Monthly Owner Costs: 2000**—Con.

[Data based on a sample (except Tables 65-68). For information on confidentiality protection, coverage, sampling error, and nonsampling error, see Appendix G. For location of definitions, see "How to Use This Census Report"]

| State<br>Parish<br>Parish Subdivision<br>Place | Specified owner-occupied housing units | Selected monthly owner costs | | | | | | | |
|---|---|---|---|---|---|---|---|---|---|
| | | Less than $200 | $200 to $299 | $300 to $399 | $400 to $499 | $500 to $599 | $600 to $799 | $800 to $999 | $1,000 or more |
| Franklin Parish—Con. | | | | | | | | | |
| District 5—Con. | | | | | | | | | |
| Winnsboro city (part) | 483 | 88 | 117 | 85 | 50 | 76 | 29 | 7 | 31 |
| District 6 | 565 | 113 | 118 | 75 | 37 | 59 | 72 | 43 | 48 |
| Baskin village | 40 | 17 | 6 | 5 | 4 | 4 | - | 2 | 2 |
| Winnsboro city (part) | 191 | 24 | 40 | 47 | 8 | 21 | 21 | 16 | 14 |
| District 7 | 410 | 114 | 115 | 74 | 23 | 24 | 9 | 16 | 35 |
| Winnsboro city (part) | 104 | 49 | 22 | 18 | - | 8 | - | - | 7 |
| Wisner town (part) | 81 | 19 | 26 | 18 | 7 | - | 4 | 2 | 5 |
| Grant Parish | 3 214 | 732 | 716 | 291 | 355 | 281 | 387 | 206 | 246 |
| District 1 | 327 | 123 | 76 | 32 | 30 | 16 | 23 | 16 | 11 |
| Montgomery town | 158 | 64 | 33 | 20 | 13 | 4 | 11 | 10 | 3 |
| District 2 | 393 | 97 | 107 | 20 | 28 | 36 | 58 | 43 | 4 |
| Colfax town (part) | 106 | 19 | 29 | 14 | 8 | 10 | 14 | 8 | 4 |
| District 3 | 210 | 50 | 48 | 40 | 31 | 15 | 7 | 5 | 14 |
| Colfax town (part) | 165 | 44 | 44 | 34 | 19 | 9 | 7 | 5 | 3 |
| District 4 | 469 | 30 | 81 | 42 | 54 | 50 | 100 | 36 | 76 |
| District 5 | 485 | 113 | 98 | - | 69 | 65 | 66 | 34 | 40 |
| District 6 | 481 | 84 | 125 | 42 | 45 | 27 | 56 | 40 | 62 |
| Pollock town (part) | 76 | 16 | 18 | 8 | 4 | 8 | 10 | 3 | 9 |
| District 7 | 440 | 104 | 115 | 29 | 55 | 44 | 62 | 12 | 19 |
| Dry Prong village | 103 | 21 | 24 | 6 | 14 | 9 | 13 | 10 | 6 |
| Pollock town (part) | - | - | - | - | - | - | - | - | - |
| District 8 | 409 | 131 | 66 | 86 | 43 | 28 | 15 | 20 | 20 |
| Georgetown village | 65 | 15 | 7 | 13 | 10 | 8 | 5 | 2 | 5 |
| Iberia Parish | 13 529 | 2 616 | 3 043 | 1 432 | 946 | 1 124 | 1 769 | 1 055 | 1 544 |
| District 1 | 667 | 185 | 199 | 35 | 86 | 70 | 49 | 28 | 15 |
| New Iberia city (part) | 667 | 185 | 199 | 35 | 86 | 70 | 49 | 28 | 15 |
| District 2 | 452 | 151 | 67 | 42 | 46 | 43 | 51 | 39 | 13 |
| New Iberia city (part) | 399 | 145 | 67 | 26 | 46 | 43 | 43 | 16 | 13 |
| District 3 | 1 106 | 107 | 258 | 72 | 78 | 118 | 197 | 117 | 159 |
| New Iberia city (part) | 907 | 107 | 203 | 32 | 52 | 101 | 172 | 100 | 140 |
| District 4 | 774 | 262 | 178 | 73 | 54 | 98 | 31 | 25 | 53 |
| New Iberia city (part) | 774 | 262 | 178 | 73 | 54 | 98 | 31 | 25 | 53 |
| District 5 | 1 140 | 182 | 302 | 170 | 113 | 62 | 168 | 68 | 75 |
| New Iberia city (part) | 924 | 162 | 265 | 138 | 89 | 42 | 146 | 25 | 57 |
| District 6 | 724 | 154 | 107 | 63 | 75 | 77 | 107 | 57 | 84 |
| New Iberia city (part) | 570 | 133 | 75 | 51 | 51 | 65 | 91 | 36 | 68 |
| District 7 | 1 419 | 240 | 285 | 141 | 75 | 148 | 280 | 154 | 96 |
| New Iberia city (part) | 1 419 | 240 | 285 | 141 | 75 | 148 | 280 | 154 | 96 |
| District 8 | 1 552 | 90 | 258 | 177 | 76 | 83 | 262 | 135 | 471 |
| New Iberia city (part) | 321 | 42 | 46 | 32 | 11 | 17 | 39 | 17 | 117 |
| District 9 | 1 181 | 274 | 303 | 125 | 78 | 72 | 163 | 82 | 84 |
| Loreauville village | 183 | 72 | 45 | 18 | 14 | 13 | 13 | 6 | 2 |
| District 10 | 1 038 | 179 | 262 | 109 | 51 | 104 | 175 | 59 | 99 |
| Lydia CDP | 265 | 54 | 64 | 25 | - | 32 | 67 | 6 | 17 |
| New Iberia city (part) | - | - | - | - | - | - | - | - | - |
| District 11 | 1 049 | 244 | 264 | 164 | 72 | 50 | 97 | 79 | 79 |
| Jeanerette city (part) | 621 | 114 | 177 | 107 | 49 | 35 | 62 | 37 | 40 |
| District 12 | 742 | 134 | 251 | 107 | 96 | 79 | 13 | 30 | 32 |
| Jeanerette city (part) | 550 | 109 | 187 | 93 | 63 | 47 | 7 | 30 | 14 |
| District 13 | 876 | 219 | 170 | 78 | 12 | 66 | 110 | 134 | 87 |
| Delcambre town (part) | - | - | - | - | - | - | - | - | - |
| New Iberia city (part) | - | - | - | - | - | - | - | - | - |
| District 14 | 809 | 195 | 139 | 76 | 34 | 54 | 66 | 48 | 197 |
| Delcambre town (part) | 90 | 21 | 24 | 11 | 16 | 10 | 3 | 3 | 2 |
| Iberville Parish | 5 791 | 1 185 | 1 291 | 618 | 427 | 386 | 776 | 450 | 658 |
| District 1 | 409 | 115 | 88 | 35 | 34 | 19 | 54 | 25 | 39 |
| White Castle town | 348 | 97 | 66 | 35 | 34 | 13 | 47 | 25 | 31 |
| District 2 | 519 | 113 | 151 | 42 | 6 | 19 | 52 | 55 | 81 |
| District 3 | 405 | 60 | 142 | 35 | 35 | 36 | 37 | 15 | 45 |
| District 4 | 125 | 38 | 23 | 16 | 5 | 15 | 12 | 10 | 6 |
| St. Gabriel town (part) | 125 | 38 | 23 | 16 | 5 | 15 | 12 | 10 | 6 |
| District 5 | 707 | 192 | 131 | 73 | 53 | 101 | 89 | 53 | 15 |
| Plaquemine city (part) | 618 | 158 | 109 | 73 | 53 | 84 | 73 | 53 | 15 |
| District 6 | 374 | 50 | 59 | 70 | 45 | 17 | 53 | 35 | 45 |
| Plaquemine city (part) | - | - | - | - | - | - | - | - | - |
| District 7 | 452 | 66 | 118 | 24 | 41 | 14 | 114 | 36 | 39 |
| Plaquemine city (part) | 452 | 66 | 118 | 24 | 41 | 14 | 114 | 36 | 39 |
| District 8 | 493 | 110 | 112 | 60 | 40 | 29 | 80 | 32 | 30 |
| Plaquemine city (part) | 471 | 95 | 112 | 60 | 40 | 22 | 80 | 32 | 30 |
| District 9 | 414 | 36 | 66 | 62 | 22 | 27 | 37 | 37 | 127 |
| Plaquemine city (part) | 15 | - | - | 8 | - | 7 | - | - | - |
| District 10 | 461 | 67 | 114 | 83 | 33 | 22 | 51 | 48 | 43 |
| Plaquemine city (part) | 80 | 40 | 9 | 8 | 12 | - | - | 11 | - |
| District 11 | 420 | 122 | 94 | 43 | 19 | 29 | 46 | 19 | 48 |
| Grosse Tete village | 110 | 17 | 31 | 8 | 5 | 9 | 17 | 9 | 14 |
| Rosedale village | 157 | 48 | 28 | 25 | 7 | 9 | 17 | 5 | 18 |
| District 12 | 434 | 139 | 63 | 49 | 68 | 20 | 46 | 31 | 18 |
| Maringouin town | 224 | 55 | 38 | 28 | 30 | 12 | 29 | 14 | 18 |
| District 13 | 578 | 77 | 130 | 26 | 26 | 38 | 105 | 54 | 122 |
| St. Gabriel town (part) | 292 | 50 | 64 | 26 | 7 | 25 | 65 | 18 | 37 |
| Jackson Parish | 3 004 | 897 | 528 | 273 | 278 | 282 | 319 | 262 | 165 |
| District 1 | 511 | 84 | 92 | 44 | 26 | 62 | 76 | 67 | 60 |
| Quitman village | 36 | 7 | 14 | 7 | 4 | - | 4 | - | - |
| District 2 | 409 | 78 | 85 | 26 | 21 | 14 | 62 | 53 | 70 |
| Eros town | 27 | 12 | 7 | - | - | - | 4 | 2 | 2 |
| District 3 | 371 | 108 | 58 | 25 | 42 | 52 | 48 | 27 | 11 |
| Chatham town | 146 | 39 | 28 | 18 | 20 | 20 | 19 | 2 | - |
| District 4 | 341 | 106 | 54 | 59 | 18 | 52 | 28 | 19 | 5 |
| East Hodge village | 63 | 22 | 18 | 6 | - | 8 | 9 | - | - |
| Jonesboro town (part) | - | - | - | - | - | - | - | - | - |
| District 5 | 390 | 153 | 47 | 33 | 65 | 29 | 31 | 32 | - |
| Jonesboro town (part) | 390 | 153 | 47 | 33 | 65 | 29 | 31 | 32 | - |
| District 6 | 482 | 136 | 68 | 50 | 62 | 53 | 64 | 42 | 7 |

Table 27. **Selected Monthly Owner Costs: 2000**—Con.

[Data based on a sample (except Tables 65-68). For information on confidentiality protection, coverage, sampling error, and nonsampling error, see Appendix G. For location of definitions, see "How to Use This Census Report"]

| State<br>Parish<br>Parish Subdivision<br>Place | Specified owner-occupied housing units | Selected monthly owner costs | | | | | | | |
|---|---|---|---|---|---|---|---|---|---|
| | | Less than $200 | $200 to $299 | $300 to $399 | $400 to $499 | $500 to $599 | $600 to $799 | $800 to $999 | $1,000 or more |
| Jackson Parish—Con. | | | | | | | | | |
| District 6—Con. | | | | | | | | | |
| Jonesboro town (part) | 260 | 72 | 31 | 26 | 55 | 29 | 35 | 12 | - |
| District 7 | 500 | 232 | 124 | 36 | 44 | 20 | 10 | 22 | 12 |
| Hodge village | 162 | 85 | 31 | 14 | 18 | 1 | 2 | 11 | - |
| Jonesboro town (part) | 200 | 83 | 63 | 18 | 4 | 17 | - | 7 | 8 |
| North Hodge village | 69 | 27 | 14 | 2 | 10 | 2 | 6 | 4 | 4 |
| Jefferson Parish | 103 554 | 7 902 | 15 007 | 9 101 | 5 932 | 6 173 | 16 942 | 15 429 | 27 068 |
| District 1 | 16 985 | 1 324 | 2 153 | 1 352 | 776 | 1 001 | 3 134 | 3 060 | 4 185 |
| Gretna city | 3 156 | 540 | 733 | 307 | 171 | 258 | 569 | 313 | 265 |
| Harvey CDP (part) | 3 428 | 289 | 368 | 302 | 190 | 168 | 562 | 614 | 935 |
| Marrero CDP (part) | 885 | 146 | 186 | 76 | 62 | 89 | 156 | 95 | 75 |
| Terrytown CDP | 4 662 | 227 | 633 | 371 | 186 | 315 | 999 | 1 084 | 847 |
| Timberlane CDP | 2 890 | 112 | 196 | 235 | 148 | 121 | 569 | 630 | 879 |
| District 2 | 20 116 | 1 898 | 2 798 | 1 858 | 1 139 | 1 623 | 4 328 | 2 839 | 3 633 |
| Avondale CDP | 1 415 | 145 | 208 | 118 | 141 | 154 | 444 | 131 | 74 |
| Bridge City CDP (part) | 920 | 167 | 192 | 121 | 78 | 81 | 132 | 90 | 59 |
| Elmwood CDP (part) | 45 | 11 | 22 | - | - | - | 6 | - | 6 |
| Estelle CDP | 4 374 | 160 | 286 | 302 | 220 | 374 | 1 061 | 870 | 1 101 |
| Harvey CDP (part) | - | - | - | - | - | - | - | - | - |
| Jean Lafitte town (part) | 398 | 51 | 54 | 46 | 31 | 18 | 39 | 51 | 108 |
| Jefferson CDP (part) | 2 534 | 396 | 539 | 158 | 112 | 97 | 414 | 270 | 548 |
| Lafitte CDP (part) | 73 | 2 | 6 | 15 | 9 | 3 | - | 3 | 35 |
| Marrero CDP (part) | 4 481 | 416 | 688 | 480 | 225 | 371 | 1 100 | 595 | 606 |
| Metairie CDP (part) | 1 491 | 156 | 316 | 180 | 88 | 139 | 211 | 187 | 214 |
| Westwego city (part) | 2 030 | 386 | 431 | 234 | 174 | 216 | 373 | 118 | 98 |
| Woodmere CDP (part) | 830 | - | 32 | 37 | 15 | 58 | 234 | 241 | 213 |
| District 3 | 11 925 | 1 032 | 1 607 | 1 021 | 1 002 | 950 | 2 585 | 1 977 | 1 751 |
| Barataria CDP | 344 | 46 | 91 | 65 | 38 | - | 28 | 36 | 40 |
| Bridge City CDP (part) | 433 | 29 | 58 | 67 | 89 | 99 | 45 | 24 | 22 |
| Grand Isle town | 356 | 46 | 82 | 51 | 28 | 22 | 70 | 38 | 19 |
| Harvey CDP (part) | 826 | 71 | 194 | 35 | 109 | 79 | 192 | 84 | 62 |
| Jean Lafitte town (part) | - | - | - | - | - | - | - | - | - |
| Kenner city (part) | 1 195 | 146 | 187 | 92 | 105 | 116 | 209 | 147 | 193 |
| Lafitte CDP (part) | 257 | 44 | 58 | 24 | 24 | 16 | 14 | 40 | 37 |
| Marrero CDP (part) | 2 939 | 288 | 382 | 323 | 235 | 263 | 660 | 434 | 354 |
| Metairie CDP (part) | 534 | 139 | 100 | 105 | 41 | 36 | 44 | 47 | 22 |
| River Ridge CDP (part) | 154 | 24 | 46 | 12 | - | 6 | 33 | 7 | 26 |
| Waggaman CDP | 2 536 | 141 | 348 | 215 | 236 | 251 | 648 | 321 | 376 |
| Westwego city (part) | 117 | - | 18 | - | 15 | 25 | 31 | 8 | 20 |
| Woodmere CDP (part) | 2 159 | 43 | 34 | 32 | 75 | 37 | 611 | 777 | 550 |
| District 4 | 18 192 | 738 | 2 491 | 1 509 | 931 | 717 | 2 267 | 2 669 | 6 870 |
| Kenner city (part) | 7 297 | 172 | 512 | 433 | 430 | 243 | 1 144 | 1 200 | 3 163 |
| Metairie CDP (part) | 10 895 | 566 | 1 979 | 1 076 | 501 | 474 | 1 123 | 1 469 | 3 707 |
| District 5 | 19 975 | 1 610 | 3 208 | 1 519 | 1 150 | 1 174 | 3 272 | 3 080 | 4 962 |
| Elmwood CDP (part) | 252 | 50 | 29 | 16 | 17 | 7 | 45 | 29 | 59 |
| Harahan city | 2 987 | 343 | 603 | 282 | 194 | 124 | 349 | 339 | 753 |
| Jefferson CDP (part) | 197 | 36 | 21 | 19 | - | - | 30 | 50 | 41 |
| Kenner city (part) | 5 790 | 326 | 692 | 363 | 323 | 392 | 1 175 | 1 112 | 1 407 |
| Metairie CDP (part) | 6 658 | 581 | 1 253 | 516 | 356 | 465 | 1 190 | 1 047 | 1 250 |
| River Ridge CDP (part) | 3 983 | 250 | 596 | 316 | 237 | 186 | 476 | 490 | 1 432 |
| District 6 | 16 361 | 1 300 | 2 750 | 1 842 | 934 | 708 | 1 356 | 1 804 | 5 667 |
| Metairie CDP (part) | 16 361 | 1 300 | 2 750 | 1 842 | 934 | 708 | 1 356 | 1 804 | 5 667 |
| Jefferson Davis Parish | 6 311 | 1 374 | 1 366 | 707 | 486 | 625 | 942 | 426 | 385 |
| District 1 | 266 | 64 | 39 | 45 | 12 | 49 | 30 | 7 | 20 |
| Lake Arthur town (part) | 169 | 48 | 39 | 24 | 6 | 24 | 22 | - | 6 |
| District 2 | 707 | 149 | 170 | 72 | 57 | 94 | 94 | 17 | 54 |
| Lake Arthur town (part) | 470 | 121 | 109 | 51 | 36 | 74 | 50 | 12 | 17 |
| District 3 | 109 | 25 | - | 53 | 7 | - | 18 | 6 | - |
| Jennings city (part) | 73 | 9 | - | 39 | 7 | - | 18 | - | - |
| District 4 | 560 | 167 | 130 | 70 | 65 | 45 | 48 | 27 | 8 |
| Jennings city (part) | 538 | 167 | 130 | 64 | 65 | 37 | 40 | 27 | 8 |
| District 5 | 387 | 71 | 60 | 57 | 40 | 43 | 42 | 41 | 33 |
| Jennings city (part) | 387 | 71 | 60 | 57 | 40 | 43 | 42 | 41 | 33 |
| District 6 | 378 | 62 | 104 | 61 | 23 | 30 | 49 | 12 | 37 |
| Jennings city (part) | 378 | 62 | 104 | 61 | 23 | 30 | 49 | 12 | 37 |
| District 7 | 890 | 178 | 219 | 73 | 58 | 86 | 130 | 69 | 77 |
| Jennings city (part) | 890 | 178 | 219 | 73 | 58 | 86 | 130 | 69 | 77 |
| District 8 | 559 | 101 | 119 | 52 | 28 | 70 | 97 | 49 | 43 |
| Jennings city (part) | - | - | - | - | - | - | - | - | - |
| District 9 | 463 | 163 | 91 | 51 | 44 | 39 | 60 | 6 | 9 |
| Elton town | 293 | 123 | 61 | 44 | 22 | 18 | 14 | 6 | 5 |
| District 10 | 472 | 77 | 76 | 46 | 20 | 53 | 117 | 66 | 17 |
| Fenton village | 76 | 26 | 19 | 4 | 4 | 6 | 9 | 6 | 2 |
| District 11 | 647 | 141 | 174 | 56 | 73 | 59 | 91 | 33 | 20 |
| Welsh town (part) | 647 | 141 | 174 | 56 | 73 | 59 | 91 | 33 | 20 |
| District 12 | 347 | 57 | 90 | 20 | 23 | 26 | 55 | 39 | 37 |
| Welsh town (part) | 67 | 12 | 13 | 6 | 4 | 12 | 9 | - | 11 |
| District 13 | 526 | 119 | 94 | 51 | 36 | 31 | 111 | 54 | 30 |
| Lafayette Parish | 38 109 | 4 895 | 5 269 | 2 862 | 2 262 | 2 670 | 6 309 | 5 002 | 8 840 |
| District A | 5 191 | 720 | 769 | 443 | 439 | 505 | 922 | 593 | 800 |
| Carencro city (part) | 966 | 152 | 180 | 74 | 133 | 129 | 140 | 47 | 111 |
| Lafayette city (part) | 2 995 | 437 | 384 | 277 | 202 | 290 | 628 | 370 | 407 |
| District B | 6 973 | 915 | 1 069 | 477 | 359 | 592 | 1 214 | 1 146 | 1 201 |
| Carencro city (part) | 112 | 20 | 30 | 6 | - | 5 | 30 | 21 | - |
| Duson town (part) | 223 | 81 | 57 | 15 | 19 | 14 | 24 | 8 | 5 |
| Lafayette city (part) | 1 197 | 71 | 73 | 57 | 53 | 66 | 194 | 338 | 345 |
| Scott city | 1 536 | 194 | 242 | 124 | 38 | 144 | 261 | 217 | 316 |
| District C | 3 030 | 842 | 523 | 326 | 298 | 303 | 410 | 140 | 188 |
| Lafayette city (part) | 2 775 | 784 | 492 | 297 | 270 | 277 | 380 | 122 | 153 |
| District D | 2 915 | 546 | 452 | 278 | 299 | 220 | 434 | 210 | 476 |
| Lafayette city (part) | 2 915 | 546 | 452 | 278 | 299 | 220 | 434 | 210 | 476 |
| District E | 4 039 | 647 | 836 | 305 | 173 | 337 | 807 | 440 | 494 |
| Lafayette city (part) | 4 039 | 647 | 836 | 305 | 173 | 337 | 807 | 440 | 494 |
| District F | 7 354 | 509 | 778 | 640 | 403 | 344 | 1 003 | 889 | 2 788 |
| Lafayette city (part) | 6 673 | 470 | 707 | 623 | 372 | 315 | 859 | 822 | 2 505 |

Table 27. **Selected Monthly Owner Costs: 2000**—Con.

[Data based on a sample (except Tables 65-68). For information on confidentiality protection, coverage, sampling error, and nonsampling error, see Appendix G. For location of definitions, see "How to Use This Census Report"]

| State<br>Parish<br>Parish Subdivision<br>Place | Specified owner-occupied housing units | Selected monthly owner costs | | | | | | | |
|---|---|---|---|---|---|---|---|---|---|
| | | Less than $200 | $200 to $299 | $300 to $399 | $400 to $499 | $500 to $599 | $600 to $799 | $800 to $999 | $1,000 or more |
| Lafayette Parish—Con. | | | | | | | | | |
| District G | 8 607 | 716 | 842 | 393 | 291 | 369 | 1 519 | 1 584 | 2 893 |
| Broussard town (part) | 1 291 | 227 | 126 | 79 | 53 | 50 | 213 | 211 | 332 |
| Lafayette city (part) | 2 572 | 73 | 205 | 107 | 84 | 77 | 487 | 500 | 1 039 |
| Youngsville town | 844 | 89 | 97 | 46 | 21 | 9 | 76 | 169 | 337 |
| Lafourche Parish | 18 732 | 4 372 | 3 928 | 1 626 | 1 190 | 1 284 | 2 420 | 1 834 | 2 078 |
| District 1 | 1 402 | 270 | 204 | 117 | 89 | 77 | 252 | 209 | 184 |
| District 2 | 1 073 | 371 | 253 | 49 | 68 | 97 | 143 | 38 | 54 |
| Thibodaux city (part) | 1 073 | 371 | 253 | 49 | 68 | 97 | 143 | 38 | 54 |
| District 3 | 633 | 165 | 147 | 62 | 40 | 35 | 128 | 22 | 34 |
| Thibodaux city (part) | 564 | 156 | 129 | 62 | 40 | 35 | 94 | 14 | 34 |
| District 4 | 1 420 | 166 | 243 | 155 | 76 | 108 | 113 | 239 | 320 |
| Thibodaux city (part) | 325 | 35 | 72 | 33 | 28 | 27 | 12 | 20 | 98 |
| District 5 | 1 250 | 228 | 183 | 67 | 102 | 76 | 163 | 148 | 283 |
| Thibodaux city (part) | 652 | 147 | 86 | 25 | 62 | 26 | 36 | 105 | 165 |
| District 6 | 1 380 | 434 | 330 | 78 | 73 | 82 | 156 | 91 | 136 |
| Chackbay CDP | 829 | 254 | 194 | 61 | 35 | 59 | 94 | 33 | 99 |
| District 7 | 1 251 | 328 | 278 | 115 | 70 | 98 | 173 | 123 | 66 |
| Des Allemands CDP (part) | 60 | 31 | 4 | - | - | 6 | 6 | 13 | - |
| Mathews CDP (part) | 14 | - | - | - | - | 8 | - | 6 | - |
| Raceland CDP (part) | 890 | 240 | 185 | 115 | 52 | 84 | 134 | 56 | 24 |
| District 8 | 1 361 | 290 | 290 | 181 | 82 | 67 | 202 | 138 | 111 |
| Raceland CDP (part) | 1 361 | 290 | 290 | 181 | 82 | 67 | 202 | 138 | 111 |
| District 9 | 1 272 | 329 | 278 | 76 | 122 | 82 | 164 | 81 | 140 |
| Lockport town (part) | 208 | 32 | 52 | 18 | 20 | 21 | 26 | 21 | 18 |
| Mathews CDP (part) | 435 | 125 | 45 | 16 | 62 | 17 | 75 | 23 | 72 |
| District 10 | 1 308 | 359 | 243 | 100 | 69 | 123 | 192 | 144 | 78 |
| Larose CDP (part) | 425 | 147 | 92 | 28 | 6 | 45 | 39 | 44 | 24 |
| Lockport town (part) | 346 | 80 | 66 | 31 | 24 | 40 | 35 | 52 | 18 |
| District 11 | 1 113 | 117 | 328 | 88 | 63 | 80 | 115 | 126 | 196 |
| District 12 | 1 235 | 316 | 207 | 131 | 69 | 62 | 158 | 147 | 145 |
| Cut Off CDP (part) | 189 | 80 | 28 | - | - | 15 | 16 | 26 | 24 |
| Larose CDP (part) | 1 014 | 236 | 179 | 131 | 51 | 47 | 142 | 121 | 107 |
| District 13 | 1 563 | 352 | 340 | 193 | 93 | 149 | 172 | 133 | 131 |
| Cut Off CDP (part) | 1 214 | 278 | 253 | 139 | 76 | 128 | 135 | 110 | 95 |
| Galliano CDP (part) | 86 | 20 | 18 | 19 | - | - | 13 | 10 | 6 |
| Larose CDP (part) | 240 | 54 | 58 | 35 | 17 | 21 | 24 | 13 | 18 |
| District 14 | 1 236 | 337 | 248 | 76 | 79 | 69 | 177 | 102 | 148 |
| Cut Off CDP (part) | - | - | - | - | - | - | - | - | - |
| Galliano CDP (part) | 1 106 | 296 | 215 | 65 | 61 | 62 | 177 | 89 | 141 |
| Golden Meadow town (part) | 6 | - | - | 6 | - | - | - | - | - |
| District 15 | 1 235 | 310 | 356 | 138 | 95 | 79 | 112 | 93 | 52 |
| Galliano CDP (part) | 514 | 111 | 188 | 52 | 35 | 30 | 33 | 43 | 22 |
| Golden Meadow town (part) | 530 | 125 | 120 | 69 | 42 | 41 | 60 | 43 | 30 |
| La Salle Parish | 2 659 | 638 | 581 | 266 | 240 | 174 | 427 | 183 | 150 |
| District 1 | 213 | 48 | 56 | 21 | 21 | 12 | 36 | 8 | 11 |
| Olla town (part) | 43 | 13 | 9 | 4 | 5 | 4 | - | 6 | 2 |
| District 2 | 339 | 55 | 88 | 49 | 35 | 37 | 41 | 19 | 15 |
| Olla town (part) | 276 | 55 | 74 | 32 | 26 | 35 | 31 | 19 | 4 |
| District 3 | 341 | 111 | 73 | 40 | 25 | 25 | 41 | 14 | 12 |
| Tullos town (part) | 99 | 46 | 15 | 14 | 5 | 4 | 9 | 4 | 2 |
| Urania town | 206 | 51 | 52 | 26 | 20 | 19 | 23 | 8 | 7 |
| District 4 | 232 | 47 | 48 | 23 | 20 | 10 | 43 | 8 | 33 |
| Jena town (part) | 57 | 16 | 7 | - | 4 | 4 | 18 | 4 | 4 |
| District 5 | 391 | 109 | 75 | 36 | 16 | 12 | 71 | 39 | 33 |
| Jena town (part) | 391 | 109 | 75 | 36 | 16 | 12 | 71 | 39 | 33 |
| District 6 | 288 | 64 | 45 | 16 | 32 | 30 | 65 | 22 | 14 |
| Jena town (part) | 185 | 47 | 36 | 4 | 26 | 20 | 26 | 12 | 14 |
| Midway CDP (part) | 103 | 17 | 9 | 12 | 6 | 10 | 39 | 10 | - |
| District 7 | 233 | 49 | 52 | 12 | 21 | 18 | 30 | 26 | 25 |
| Jena town (part) | - | - | - | - | - | - | - | - | - |
| Midway CDP (part) | - | - | - | - | - | - | - | - | - |
| District 8 | 226 | 85 | 41 | - | 12 | 7 | 55 | 24 | 2 |
| Tullos town (part) | - | - | - | - | - | - | - | - | - |
| District 9 | 226 | 21 | 64 | 52 | 29 | 14 | 34 | 12 | - |
| District 10 | 170 | 49 | 39 | 17 | 29 | 9 | 11 | 11 | 5 |
| Jena town (part) | 22 | - | 5 | 4 | 4 | 4 | - | 5 | - |
| Midway CDP (part) | 103 | 20 | 23 | 13 | 25 | 5 | 11 | 6 | - |
| Lincoln Parish | 6 581 | 1 221 | 1 088 | 553 | 393 | 443 | 1 040 | 761 | 1 082 |
| District 1-A | 695 | 122 | 109 | 12 | 23 | 49 | 128 | 112 | 140 |
| Ruston city (part) | 637 | 122 | 101 | 12 | 23 | 43 | 119 | 105 | 112 |
| District 1-B | 940 | 104 | 186 | 93 | 37 | 17 | 99 | 131 | 273 |
| Ruston city (part) | 847 | 97 | 162 | 88 | 37 | 17 | 79 | 118 | 249 |
| District 1-C | 611 | 107 | 83 | 13 | 41 | 53 | 103 | 80 | 131 |
| Ruston city (part) | 365 | 90 | 46 | 13 | 28 | 35 | 56 | 31 | 66 |
| District 1-D | 283 | 44 | 52 | 43 | 32 | 25 | 60 | 17 | 10 |
| Ruston city (part) | 245 | 44 | 33 | 37 | 32 | 19 | 53 | 17 | 10 |
| District 1-E | 468 | 118 | 102 | 51 | 39 | 46 | 68 | 16 | 28 |
| Ruston city (part) | 431 | 104 | 89 | 51 | 39 | 46 | 68 | 6 | 28 |
| District 1-F | 499 | 123 | 85 | 73 | 38 | 39 | 52 | 56 | 33 |
| Ruston city (part) | 323 | 70 | 55 | 49 | 20 | 28 | 40 | 43 | 18 |
| District 1-G | 478 | 88 | 74 | 24 | 31 | 34 | 105 | 49 | 73 |
| Ruston city (part) | 478 | 88 | 74 | 24 | 31 | 34 | 105 | 49 | 73 |
| District 2-A | 328 | 31 | 71 | 20 | 23 | 21 | 62 | 45 | 55 |
| Grambling town (part) | 222 | 26 | 55 | 12 | 19 | 21 | 30 | 16 | 43 |
| District 2-B | 279 | 31 | 37 | 35 | 19 | 21 | 46 | 38 | 52 |
| Grambling town (part) | 263 | 21 | 35 | 35 | 19 | 21 | 46 | 38 | 48 |
| Ruston city (part) | - | - | - | - | - | - | - | - | - |
| District 3 | 664 | 171 | 67 | 52 | 46 | 33 | 103 | 76 | 116 |
| Simsboro village | 105 | 25 | 16 | 15 | 12 | 5 | 10 | 11 | 11 |
| Vienna town | 87 | 6 | 4 | 6 | 2 | 4 | 9 | 16 | 40 |
| District 4 | 650 | 166 | 123 | 59 | 33 | 66 | 109 | 59 | 35 |
| Dubach town | 196 | 54 | 55 | 18 | 14 | 19 | 24 | 6 | 6 |
| District 5 | 686 | 116 | 99 | 78 | 31 | 39 | 105 | 82 | 136 |

Table 27. **Selected Monthly Owner Costs: 2000**—Con.

[Data based on a sample (except Tables 65-68). For information on confidentiality protection, coverage, sampling error, and nonsampling error, see Appendix G. For location of definitions, see "How to Use This Census Report"]

| State<br>Parish<br>Parish Subdivision<br>Place | Specified owner-occupied housing units | Selected monthly owner costs | | | | | | | |
|---|---|---|---|---|---|---|---|---|---|
| | | Less than $200 | $200 to $299 | $300 to $399 | $400 to $499 | $500 to $599 | $600 to $799 | $800 to $999 | $1,000 or more |
| Lincoln Parish—Con. | | | | | | | | | |
| District 5—Con. | | | | | | | | | |
| Choudrant village | 105 | 19 | 23 | 10 | 13 | 2 | 19 | 12 | 7 |
| Downsville village (part) | 11 | - | 9 | - | - | - | 2 | - | - |
| Ruston city (part) | - | - | - | - | - | - | - | - | - |
| Livingston Parish | 17 131 | 2 083 | 2 474 | 1 153 | 904 | 1 234 | 3 262 | 2 671 | 3 350 |
| District 1 | 1 368 | 161 | 247 | 91 | 61 | 114 | 311 | 156 | 227 |
| Livingston town (part) | 315 | 41 | 69 | 27 | 17 | 31 | 49 | 42 | 39 |
| Walker town (part) | 10 | - | 10 | - | - | - | - | - | - |
| District 2 | 2 644 | 213 | 311 | 53 | 120 | 182 | 542 | 463 | 760 |
| District 3 | 2 033 | 144 | 212 | 120 | 147 | 187 | 305 | 413 | 505 |
| Denham Springs city (part) | - | - | - | - | - | - | - | - | - |
| District 4 | 2 267 | 314 | 315 | 132 | 174 | 176 | 426 | 335 | 395 |
| Denham Springs city (part) | 2 267 | 314 | 315 | 132 | 174 | 176 | 426 | 335 | 395 |
| District 5 | 2 144 | 165 | 128 | 160 | 72 | 198 | 490 | 418 | 513 |
| Denham Springs city (part) | - | - | - | - | - | - | - | - | - |
| District 6 | 1 659 | 258 | 340 | 158 | 45 | 101 | 279 | 228 | 250 |
| Denham Springs city (part) | - | - | - | - | - | - | - | - | - |
| French Settlement village | 176 | 19 | 46 | 16 | 7 | 2 | 38 | 20 | 28 |
| Livingston town (part) | - | - | - | - | - | - | - | - | - |
| Port Vincent village | 121 | 22 | 31 | 14 | 8 | 7 | 15 | 7 | 17 |
| Walker town (part) | 9 | - | - | - | - | 9 | - | - | - |
| District 7 | 1 992 | 240 | 285 | 134 | 114 | 92 | 443 | 319 | 365 |
| Denham Springs city (part) | - | - | - | - | - | - | - | - | - |
| Walker town (part) | 1 009 | 116 | 148 | 67 | 35 | 48 | 261 | 133 | 201 |
| District 8 | 1 613 | 305 | 347 | 166 | 89 | 95 | 261 | 177 | 173 |
| Killian village | 289 | 37 | 39 | 31 | 17 | 6 | 32 | 54 | 73 |
| Springfield town | 110 | 16 | 41 | 4 | 2 | 6 | 23 | 7 | 11 |
| District 9 | 1 411 | 283 | 289 | 139 | 82 | 89 | 205 | 162 | 162 |
| Albany village | 159 | 34 | 28 | 13 | 7 | 11 | 27 | 28 | 11 |
| Madison Parish | 2 121 | 508 | 460 | 318 | 146 | 214 | 224 | 145 | 106 |
| District 1 | 196 | 42 | 13 | 30 | 18 | 20 | 29 | 7 | 37 |
| Delta village | 21 | 6 | 3 | 4 | 2 | 2 | 2 | 2 | - |
| Mound village | 6 | - | - | - | 2 | - | 4 | - | - |
| Richmond village (part) | 3 | - | - | - | - | - | - | 3 | - |
| Tallulah city (part) | - | - | - | - | - | - | - | - | - |
| District 2 | 217 | 34 | 52 | 23 | 20 | 15 | 39 | 32 | 2 |
| Richmond village (part) | 5 | - | 3 | - | - | 2 | - | - | - |
| Tallulah city (part) | 32 | 8 | - | 6 | 13 | - | 5 | - | - |
| District 3 | 175 | 36 | 25 | 20 | 18 | 44 | 26 | 6 | - |
| Tallulah city (part) | 66 | 23 | 12 | 13 | 6 | - | 12 | - | - |
| District 4 | 297 | 104 | 78 | 27 | 7 | 34 | 32 | 15 | - |
| Tallulah city (part) | 297 | 104 | 78 | 27 | 7 | 34 | 32 | 15 | - |
| District 5 | 256 | 97 | 67 | 74 | - | 12 | 6 | - | - |
| Tallulah city (part) | 256 | 97 | 67 | 74 | - | 12 | 6 | - | - |
| District 6 | 163 | 58 | 37 | 18 | 18 | 7 | 13 | - | 12 |
| Tallulah city (part) | 163 | 58 | 37 | 18 | 18 | 7 | 13 | - | 12 |
| District 7 | 401 | 77 | 99 | 67 | 20 | 31 | 38 | 45 | 24 |
| Tallulah city (part) | 401 | 77 | 99 | 67 | 20 | 31 | 38 | 45 | 24 |
| District 8 | 416 | 60 | 89 | 59 | 45 | 51 | 41 | 40 | 31 |
| Richmond village (part) | 127 | 11 | 16 | 23 | 9 | 14 | 15 | 21 | 18 |
| Tallulah city (part) | 289 | 49 | 73 | 36 | 36 | 37 | 26 | 19 | 13 |
| Morehouse Parish | 6 305 | 1 513 | 1 330 | 674 | 655 | 417 | 788 | 393 | 535 |
| District 1 | 925 | 228 | 200 | 47 | 71 | 49 | 157 | 72 | 101 |
| Bonita village | 74 | 12 | 31 | 2 | 12 | 2 | 3 | 7 | 5 |
| District 2 | 702 | 203 | 206 | 86 | 58 | 39 | 37 | 36 | 37 |
| Collinston village (part) | 54 | 12 | 19 | 10 | 5 | 3 | 2 | 3 | - |
| Mer Rouge village | 156 | 28 | 20 | 23 | 24 | 12 | 22 | 16 | 11 |
| Oak Ridge village | 48 | 8 | 16 | 4 | 4 | 8 | 2 | 2 | 4 |
| District 3 | 1 070 | 249 | 215 | 84 | 66 | 105 | 125 | 77 | 149 |
| Bastrop city (part) | 5 | 5 | - | - | - | - | - | - | - |
| District 4 | 1 079 | 187 | 208 | 81 | 105 | 66 | 224 | 103 | 105 |
| Bastrop city (part) | 211 | 33 | 44 | 18 | 46 | 17 | 33 | 6 | 14 |
| Collinston village (part) | 10 | 5 | 5 | - | - | - | - | - | - |
| District 5 | 942 | 202 | 154 | 178 | 133 | 51 | 126 | 42 | 56 |
| Bastrop city (part) | 942 | 202 | 154 | 178 | 133 | 51 | 126 | 42 | 56 |
| District 6 | 850 | 243 | 216 | 84 | 93 | 75 | 36 | 32 | 71 |
| Bastrop city (part) | 850 | 243 | 216 | 84 | 93 | 75 | 36 | 32 | 71 |
| District 7 | 737 | 201 | 131 | 114 | 129 | 32 | 83 | 31 | 16 |
| Bastrop city (part) | 544 | 179 | 79 | 88 | 91 | 29 | 51 | 22 | 5 |
| Natchitoches Parish | 5 911 | 1 056 | 999 | 754 | 467 | 515 | 761 | 480 | 879 |
| District 1 | 770 | 77 | 170 | 47 | 36 | 58 | 89 | 90 | 203 |
| Natchitoches city (part) | 401 | 54 | 105 | 7 | 27 | 50 | 49 | 45 | 64 |
| District 2 | 475 | 81 | 106 | 54 | 41 | 38 | 48 | 39 | 68 |
| Natchitoches city (part) | 475 | 81 | 106 | 54 | 41 | 38 | 48 | 39 | 68 |
| District 3 | 384 | 124 | 58 | 55 | 20 | 38 | 39 | 25 | 25 |
| Natchitoches city (part) | 384 | 124 | 58 | 55 | 20 | 38 | 39 | 25 | 25 |
| District 4 | 378 | 35 | 48 | 58 | 7 | 28 | 82 | 12 | 108 |
| Natchitoches city (part) | - | - | - | - | - | - | - | - | - |
| District 5 | 558 | 53 | 58 | 68 | 35 | 99 | 149 | 21 | 75 |
| Natchitoches city (part) | 558 | 53 | 58 | 68 | 35 | 99 | 149 | 21 | 75 |
| District 6 | 880 | 79 | 120 | 119 | 56 | 40 | 141 | 148 | 177 |
| Natchitoches city (part) | 880 | 79 | 120 | 119 | 56 | 40 | 141 | 148 | 177 |
| District 7 | 533 | 140 | 119 | 83 | 54 | 38 | 31 | 27 | 41 |
| Ashland village | 26 | 12 | 8 | - | 3 | - | - | - | 3 |
| Clarence village (part) | 28 | 6 | 6 | 2 | 6 | 5 | - | 3 | - |
| Goldonna village | 78 | 17 | 16 | 5 | 13 | 7 | 7 | 3 | 10 |
| District 8 | 507 | 141 | 69 | 92 | 51 | 81 | 40 | 23 | 10 |
| Campti town | 146 | 54 | 22 | 30 | 14 | 16 | 4 | 5 | 1 |
| Clarence village (part) | 78 | 14 | 14 | 14 | 13 | 5 | 12 | 3 | 3 |
| Natchitoches city (part) | 6 | - | - | - | - | 6 | - | - | - |
| District 9 | 399 | 103 | 77 | 48 | 45 | 38 | 37 | 28 | 23 |
| Powhatan village | 25 | 5 | 14 | 4 | 2 | - | - | - | - |
| Robeline village | 32 | 28 | 4 | - | - | - | - | - | - |
| District 10 | 532 | 120 | 79 | 66 | 74 | 21 | 46 | 39 | 87 |

Table 27. **Selected Monthly Owner Costs: 2000**—Con.

[Data based on a sample (except Tables 65-68). For information on confidentiality protection, coverage, sampling error, and nonsampling error, see Appendix G. For location of definitions, see "How to Use This Census Report"]

| State<br>Parish<br>Parish Subdivision<br>Place | Specified owner-occupied housing units | Selected monthly owner costs | | | | | | | |
|---|---|---|---|---|---|---|---|---|---|
| | | Less than $200 | $200 to $299 | $300 to $399 | $400 to $499 | $500 to $599 | $600 to $799 | $800 to $999 | $1,000 or more |
| Natchitoches Parish—Con. | | | | | | | | | |
| District 10—Con. | | | | | | | | | |
| Natchitoches city (part) | 18 | - | - | - | - | - | 9 | 9 | - |
| Provencal village | 89 | 20 | 26 | 10 | 5 | 12 | 11 | 3 | 2 |
| District 11 | 495 | 103 | 95 | 64 | 48 | 36 | 59 | 28 | 62 |
| Natchez village | 59 | 17 | 16 | 8 | 3 | 3 | 10 | 2 | - |
| Natchitoches city (part) | - | - | - | - | - | - | - | - | - |
| Orleans Parish | 74 407 | 5 600 | 8 213 | 6 380 | 5 143 | 5 405 | 11 725 | 11 017 | 20 924 |
| New Orleans city | 74 407 | 5 600 | 8 213 | 6 380 | 5 143 | 5 405 | 11 725 | 11 017 | 20 924 |
| Ouachita Parish | 27 739 | 4 042 | 4 084 | 2 368 | 1 984 | 2 052 | 4 626 | 3 124 | 5 459 |
| District A | 6 729 | 885 | 815 | 501 | 344 | 418 | 952 | 960 | 1 854 |
| Claiborne CDP | 2 315 | 219 | 249 | 136 | 111 | 155 | 421 | 382 | 642 |
| West Monroe city (part) | 1 872 | 476 | 323 | 136 | 99 | 146 | 230 | 153 | 309 |
| District B | 4 428 | 771 | 756 | 372 | 337 | 290 | 778 | 448 | 676 |
| Brownsville-Bawcomville CDP | 1 386 | 297 | 313 | 111 | 187 | 90 | 263 | 83 | 42 |
| West Monroe city (part) | 361 | 91 | 107 | 34 | 42 | 31 | 51 | 5 | - |
| District C | 5 471 | 550 | 739 | 421 | 321 | 332 | 895 | 690 | 1 523 |
| Monroe city (part) | 4 281 | 365 | 494 | 341 | 188 | 226 | 662 | 558 | 1 447 |
| Sterlington town (part) | 274 | 40 | 71 | 20 | 35 | 27 | 44 | 19 | 18 |
| West Monroe city (part) | 408 | 119 | 105 | 21 | 63 | 21 | 54 | 17 | 8 |
| District D | 2 833 | 831 | 560 | 352 | 251 | 237 | 288 | 159 | 155 |
| Monroe city (part) | 1 536 | 616 | 279 | 193 | 111 | 115 | 123 | 48 | 51 |
| Richwood town (part) | 199 | 47 | 42 | 16 | 29 | 17 | 22 | 15 | 11 |
| District E | 5 154 | 442 | 748 | 380 | 330 | 371 | 1 131 | 711 | 1 041 |
| Monroe city (part) | 500 | 37 | 81 | 62 | 31 | 18 | 76 | 71 | 124 |
| Sterlington town (part) | 8 | - | - | 8 | - | - | - | - | - |
| Swartz CDP | 951 | 70 | 148 | 60 | 59 | 59 | 186 | 167 | 202 |
| District F | 3 124 | 563 | 466 | 342 | 401 | 404 | 582 | 156 | 210 |
| Monroe city (part) | 2 579 | 459 | 388 | 275 | 348 | 364 | 495 | 100 | 150 |
| Richwood town (part) | 3 | 3 | - | - | - | - | - | - | - |
| Plaquemines Parish | 4 199 | 659 | 744 | 510 | 208 | 208 | 399 | 393 | 1 078 |
| District 1 | 369 | 90 | 54 | 52 | 42 | 21 | 27 | 28 | 55 |
| District 2 | 670 | 109 | 127 | 82 | 6 | - | 67 | 51 | 228 |
| Belle Chasse CDP (part) | 670 | 109 | 127 | 82 | 6 | - | 67 | 51 | 228 |
| District 3 | 932 | 102 | 149 | 63 | 19 | 28 | 76 | 98 | 397 |
| Belle Chasse CDP (part) | 932 | 102 | 149 | 63 | 19 | 28 | 76 | 98 | 397 |
| District 4 | 377 | 50 | 51 | 37 | 23 | 12 | 22 | 107 | 75 |
| Belle Chasse CDP (part) | 348 | 32 | 46 | 31 | 23 | 12 | 22 | 107 | 75 |
| District 5 | 620 | 108 | 89 | 93 | 37 | 44 | 18 | 42 | 189 |
| Port Sulphur CDP (part) | 176 | 64 | 11 | 33 | 26 | 18 | - | 6 | 18 |
| District 6 | 427 | 93 | 105 | 88 | 19 | 48 | 32 | 7 | 35 |
| Empire CDP (part) | 13 | - | 7 | - | - | - | 6 | - | - |
| Port Sulphur CDP (part) | 414 | 93 | 98 | 88 | 19 | 48 | 26 | 7 | 35 |
| District 7 | 367 | 50 | 102 | 47 | 38 | 26 | 45 | 11 | 48 |
| Buras-Triumph CDP (part) | 66 | - | 21 | 11 | - | 14 | 5 | 6 | 9 |
| Empire CDP (part) | 301 | 50 | 81 | 36 | 38 | 12 | 40 | 5 | 39 |
| District 8 | 263 | 24 | 45 | 22 | 14 | 29 | 60 | 26 | 43 |
| Boothville-Venice CDP (part) | - | - | - | - | - | - | - | - | - |
| Buras-Triumph CDP (part) | 263 | 24 | 45 | 22 | 14 | 29 | 60 | 26 | 43 |
| District 9 | 174 | 33 | 22 | 26 | 10 | - | 52 | 23 | 8 |
| Boothville-Venice CDP (part) | 174 | 33 | 22 | 26 | 10 | - | 52 | 23 | 8 |
| Buras-Triumph CDP (part) | - | - | - | - | - | - | - | - | - |
| Pointe Coupee Parish | 4 496 | 896 | 983 | 483 | 388 | 262 | 520 | 312 | 652 |
| District 1 | 247 | 31 | 78 | 34 | 9 | 25 | 50 | 12 | 8 |
| District 2 | 288 | 85 | 53 | 47 | 19 | 12 | 29 | 14 | 29 |
| Morganza village | 166 | 62 | 29 | 9 | 18 | 12 | 19 | 6 | 11 |
| District 3 | 337 | 65 | 78 | 47 | 28 | 8 | 43 | 32 | 36 |
| District 4 | 298 | 51 | 66 | 35 | 20 | 16 | 27 | 26 | 57 |
| District 5 | 619 | 92 | 128 | 85 | 50 | 25 | 45 | 55 | 139 |
| New Roads city (part) | 176 | 19 | 35 | 18 | 11 | 7 | 14 | 13 | 59 |
| District 6 | 475 | 66 | 64 | 41 | 34 | 45 | 62 | 28 | 135 |
| Livonia town (part) | - | - | - | - | - | - | - | - | - |
| District 7 | 212 | 76 | 27 | 19 | 27 | 15 | 20 | - | 28 |
| New Roads city (part) | 212 | 76 | 27 | 19 | 27 | 15 | 20 | - | 28 |
| District 8 | 244 | 52 | 82 | 21 | 26 | 16 | 29 | 12 | 6 |
| New Roads city (part) | 110 | 11 | 35 | 6 | 19 | 5 | 22 | 6 | 6 |
| District 9 | 346 | 35 | 99 | 27 | 13 | 14 | 46 | 40 | 72 |
| New Roads city (part) | 263 | 29 | 73 | 22 | 13 | 14 | 15 | 40 | 57 |
| District 10 | 453 | 147 | 125 | 23 | 21 | 25 | 62 | 29 | 21 |
| Livonia town (part) | 287 | 98 | 43 | 12 | 16 | 19 | 58 | 27 | 14 |
| District 11 | 384 | 85 | 82 | 38 | 29 | 28 | 48 | 36 | 38 |
| Fordoche town | 206 | 36 | 56 | 24 | 29 | 13 | 28 | 12 | 8 |
| Livonia town (part) | - | - | - | - | - | - | - | - | - |
| District 12 | 593 | 111 | 101 | 66 | 112 | 33 | 59 | 28 | 83 |
| New Roads city (part) | 293 | 86 | 63 | 38 | 68 | 7 | 14 | - | 17 |
| Rapides Parish | 23 848 | 4 017 | 4 334 | 2 150 | 1 584 | 1 790 | 4 059 | 2 596 | 3 318 |
| District A | 2 828 | 377 | 622 | 238 | 197 | 225 | 508 | 319 | 342 |
| Ball town | 758 | 96 | 199 | 66 | 66 | 81 | 103 | 102 | 45 |
| Pineville city (part) | 47 | 20 | 8 | 6 | - | 8 | - | 5 | - |
| District B | 2 728 | 444 | 638 | 267 | 188 | 220 | 377 | 205 | 389 |
| Pineville city (part) | 1 948 | 378 | 418 | 214 | 158 | 177 | 289 | 114 | 200 |
| District C | 3 035 | 372 | 455 | 243 | 177 | 210 | 533 | 456 | 589 |
| Deville CDP | 186 | 45 | 40 | 8 | 16 | 20 | 20 | 29 | 8 |
| Pineville city (part) | 526 | 44 | 40 | 42 | 38 | 15 | 86 | 135 | 126 |
| District D | 1 570 | 484 | 242 | 200 | 141 | 123 | 232 | 96 | 52 |
| Alexandria city (part) | 1 570 | 484 | 242 | 200 | 141 | 123 | 232 | 96 | 52 |
| District E | 3 040 | 443 | 454 | 202 | 173 | 212 | 680 | 374 | 502 |
| Alexandria city (part) | 499 | 67 | 34 | 16 | 14 | 26 | 114 | 73 | 155 |
| Boyce town | 208 | 35 | 55 | 30 | 23 | 23 | 24 | 13 | 5 |
| Woodworth town (part) | 54 | - | 2 | - | 2 | - | 2 | 5 | 43 |
| District F | 2 182 | 419 | 467 | 203 | 191 | 186 | 370 | 181 | 165 |
| Alexandria city (part) | 2 019 | 406 | 434 | 203 | 178 | 173 | 343 | 175 | 107 |
| District G | 3 857 | 446 | 570 | 401 | 219 | 251 | 602 | 462 | 906 |
| Alexandria city (part) | 3 748 | 446 | 546 | 401 | 211 | 230 | 569 | 449 | 896 |

Table 27. **Selected Monthly Owner Costs: 2000**—Con.

[Data based on a sample (except Tables 65-68). For information on confidentiality protection, coverage, sampling error, and nonsampling error, see Appendix G. For location of definitions, see "How to Use This Census Report"]

| State<br>Parish<br>Parish Subdivision<br>Place | Specified owner-occupied housing units | Selected monthly owner costs | | | | | | | |
|---|---|---|---|---|---|---|---|---|---|
| | | Less than $200 | $200 to $299 | $300 to $399 | $400 to $499 | $500 to $599 | $600 to $799 | $800 to $999 | $1,000 or more |
| Rapides Parish—Con. | | | | | | | | | |
| District H | 2 522 | 668 | 619 | 182 | 153 | 180 | 336 | 226 | 158 |
| Cheneyville town | 169 | 53 | 56 | 15 | 6 | 16 | 12 | 5 | 6 |
| Forest Hill village | 74 | 14 | 19 | 8 | 6 | 4 | 6 | 8 | 9 |
| Glenmora town | 338 | 86 | 83 | 30 | 28 | 34 | 48 | 6 | 23 |
| Lecompte town | 267 | 97 | 50 | 32 | 15 | 18 | 27 | 10 | 18 |
| McNary village | 28 | 5 | 6 | 3 | 2 | 2 | 3 | 2 | 5 |
| Woodworth town (part) | 190 | 19 | 15 | 25 | 22 | 26 | 44 | 32 | 7 |
| District I | 2 086 | 364 | 267 | 214 | 145 | 183 | 421 | 277 | 215 |
| Alexandria city (part) | 1 380 | 238 | 194 | 133 | 82 | 140 | 215 | 210 | 168 |
| Red River Parish | 1 440 | 341 | 328 | 151 | 149 | 126 | 176 | 83 | 86 |
| District 1 | 206 | 57 | 66 | 6 | 18 | 19 | 30 | - | 10 |
| District 2 | 200 | 37 | 48 | 38 | 11 | 11 | 26 | 21 | 8 |
| Coushatta town (part) | - | - | - | - | - | - | - | - | - |
| Martin village | 87 | 19 | 19 | 11 | 2 | 4 | 19 | 13 | - |
| District 3 | 150 | 32 | 40 | 15 | 8 | 7 | 16 | 12 | 20 |
| Hall Summit village | 39 | 7 | 4 | 7 | 2 | 3 | 5 | 7 | 4 |
| District 4 | 148 | 31 | 40 | 15 | 9 | 17 | 27 | 9 | - |
| Coushatta town (part) | 14 | 10 | - | 2 | - | - | 2 | - | - |
| District 5 | 213 | 51 | 31 | 21 | 37 | 28 | 22 | 8 | 15 |
| Coushatta town (part) | 173 | 41 | 31 | 21 | 25 | 25 | 15 | 6 | 9 |
| District 6 | 209 | 72 | 46 | 17 | 19 | 16 | 10 | 16 | 13 |
| Coushatta town (part) | - | - | - | - | - | - | - | - | - |
| District 7 | 314 | 61 | 57 | 39 | 47 | 28 | 45 | 17 | 20 |
| Coushatta town (part) | 167 | 30 | 37 | 18 | 32 | 18 | 16 | 10 | 6 |
| Edgefield village | 64 | 11 | 7 | 9 | 13 | 5 | 11 | 7 | 1 |
| Richland Parish | 3 678 | 758 | 857 | 424 | 303 | 347 | 456 | 272 | 261 |
| District 1 | 547 | 92 | 154 | 58 | 37 | 50 | 63 | 43 | 50 |
| Delhi town (part) | 313 | 70 | 78 | 34 | 33 | 23 | 32 | 25 | 18 |
| District 2 | 366 | 88 | 92 | 73 | 24 | 24 | 46 | 4 | 15 |
| Delhi town (part) | 278 | 51 | 79 | 54 | 19 | 16 | 40 | 4 | 15 |
| District 3 | 299 | 56 | 25 | 27 | 47 | 32 | 52 | 39 | 21 |
| Rayville town (part) | 80 | 25 | 15 | 7 | 13 | - | 14 | 6 | - |
| District 4 | 375 | 111 | 100 | 25 | 41 | 27 | 32 | 33 | 6 |
| Rayville town (part) | 89 | 21 | 32 | 14 | 15 | - | - | 7 | - |
| District 5 | 514 | 101 | 95 | 68 | 19 | 38 | 67 | 58 | 68 |
| Rayville town (part) | 214 | 52 | 43 | 35 | 13 | 12 | 48 | 5 | 6 |
| District 6 | 354 | 86 | 116 | 50 | 38 | 38 | 26 | - | - |
| Rayville town (part) | 354 | 86 | 116 | 50 | 38 | 38 | 26 | - | - |
| District 7 | 398 | 104 | 74 | 55 | 55 | 12 | 52 | 25 | 21 |
| District 8 | 470 | 36 | 125 | 25 | 22 | 82 | 81 | 45 | 54 |
| District 9 | 355 | 84 | 76 | 43 | 20 | 44 | 37 | 25 | 26 |
| Mangham town | 138 | 53 | 29 | 19 | 14 | 7 | 12 | 2 | 2 |
| Sabine Parish | 3 452 | 861 | 767 | 404 | 263 | 248 | 393 | 281 | 235 |
| District 1 | 399 | 89 | 102 | 46 | 36 | 17 | 85 | 24 | - |
| Florien village (part) | 119 | 37 | 33 | 6 | 14 | 13 | 10 | 6 | - |
| District 2 | 471 | 65 | 114 | 77 | 53 | 11 | 57 | 56 | 38 |
| District 3 | 510 | 79 | 112 | 38 | 45 | 75 | 51 | 32 | 78 |
| Many town (part) | 213 | 36 | 45 | 16 | 45 | 26 | 21 | - | 24 |
| District 4 | 260 | 78 | 59 | 56 | 34 | 20 | - | 8 | 5 |
| Many town (part) | 260 | 78 | 59 | 56 | 34 | 20 | - | 8 | 5 |
| District 5 | 277 | 57 | 64 | 38 | 23 | 24 | 29 | 13 | 29 |
| Fisher village | 63 | 16 | 7 | 14 | 4 | 12 | 10 | - | - |
| Florien village (part) | 2 | - | - | 2 | - | - | - | - | - |
| Many town (part) | - | - | - | - | - | - | - | - | - |
| District 6 | 607 | 201 | 118 | 50 | 14 | 29 | 83 | 73 | 39 |
| District 7 | 383 | 132 | 71 | 37 | 17 | 38 | 23 | 38 | 27 |
| Converse village | 42 | 7 | 7 | 6 | 3 | 6 | 7 | 2 | 4 |
| Noble village | 33 | 16 | 3 | - | 2 | 3 | 5 | - | 4 |
| District 8 | 313 | 102 | 66 | 32 | 32 | 31 | 27 | 13 | 10 |
| Zwolle town | 238 | 84 | 54 | 18 | 22 | 21 | 22 | 7 | 10 |
| District 9 | 232 | 58 | 61 | 30 | 9 | 3 | 38 | 24 | 9 |
| Pleasant Hill village | 106 | 37 | 20 | 12 | 9 | 3 | 15 | 6 | 4 |
| St. Bernard Parish | 16 321 | 1 889 | 2 988 | 1 461 | 952 | 1 397 | 3 218 | 2 109 | 2 307 |
| District A | 3 699 | 520 | 1 006 | 366 | 192 | 203 | 661 | 424 | 327 |
| Arabi CDP | 2 528 | 393 | 791 | 223 | 82 | 141 | 493 | 259 | 146 |
| Chalmette CDP (part) | 1 171 | 127 | 215 | 143 | 110 | 62 | 168 | 165 | 181 |
| District B | 2 466 | 356 | 535 | 239 | 94 | 197 | 567 | 177 | 301 |
| Chalmette CDP (part) | 2 466 | 356 | 535 | 239 | 94 | 197 | 567 | 177 | 301 |
| District C | 3 578 | 457 | 650 | 320 | 218 | 280 | 610 | 524 | 519 |
| Chalmette CDP (part) | 3 578 | 457 | 650 | 320 | 218 | 280 | 610 | 524 | 519 |
| District D | 3 536 | 246 | 410 | 243 | 144 | 357 | 764 | 669 | 703 |
| Chalmette CDP (part) | 406 | 31 | 65 | 30 | 10 | 17 | 107 | 62 | 84 |
| Meraux CDP | 2 630 | 193 | 282 | 185 | 117 | 257 | 519 | 547 | 530 |
| Violet CDP (part) | 500 | 22 | 63 | 28 | 17 | 83 | 138 | 60 | 89 |
| District E | 3 042 | 310 | 387 | 293 | 304 | 360 | 616 | 315 | 457 |
| Poydras CDP | 798 | 82 | 108 | 99 | 108 | 87 | 187 | 48 | 79 |
| Violet CDP (part) | 1 464 | 138 | 117 | 113 | 88 | 180 | 367 | 217 | 244 |
| St. Charles Parish | 11 421 | 1 126 | 1 741 | 861 | 552 | 640 | 1 446 | 1 663 | 3 392 |
| District 1 | 1 403 | 137 | 237 | 145 | 99 | 56 | 173 | 198 | 358 |
| Boutte CDP (part) | 121 | 17 | 23 | 26 | 24 | 8 | 19 | 4 | - |
| Destrehan CDP (part) | 549 | 10 | 70 | 26 | 24 | 26 | 68 | 122 | 203 |
| Hahnville CDP | 609 | 75 | 129 | 70 | 34 | 11 | 74 | 72 | 144 |
| Killona CDP (part) | 113 | 35 | 15 | 23 | 17 | 11 | 12 | - | - |
| Luling CDP (part) | 11 | - | - | - | - | - | - | - | 11 |
| Taft CDP | - | - | - | - | - | - | - | - | - |
| District 2 | 1 942 | 231 | 359 | 172 | 80 | 82 | 173 | 207 | 638 |
| Ama CDP | 342 | 37 | 143 | 15 | 8 | 14 | 48 | 25 | 52 |
| Destrehan CDP (part) | 100 | 40 | 28 | - | 10 | 8 | 9 | 5 | - |
| Luling CDP (part) | 1 500 | 154 | 188 | 157 | 62 | 60 | 116 | 177 | 586 |
| St. Rose CDP (part) | - | - | - | - | - | - | - | - | - |
| District 3 | 2 025 | 85 | 65 | 128 | 43 | 122 | 106 | 343 | 1 133 |
| Destrehan CDP (part) | 2 025 | 85 | 65 | 128 | 43 | 122 | 106 | 343 | 1 133 |
| District 4 | 1 319 | 271 | 280 | 88 | 64 | 68 | 194 | 125 | 229 |

Table 27. **Selected Monthly Owner Costs: 2000**—Con.

[Data based on a sample (except Tables 65-68). For information on confidentiality protection, coverage, sampling error, and nonsampling error, see Appendix G. For location of definitions, see "How to Use This Census Report"]

| State<br>Parish<br>Parish Subdivision<br>Place | Specified owner-occupied housing units | Selected monthly owner costs | | | | | | | |
|---|---|---|---|---|---|---|---|---|---|
| | | Less than $200 | $200 to $299 | $300 to $399 | $400 to $499 | $500 to $599 | $600 to $799 | $800 to $999 | $1,000 or more |
| St. Charles Parish—Con. | | | | | | | | | |
| District 4—Con. | | | | | | | | | |
| Bayou Gauche CDP | 470 | 80 | 86 | 46 | 11 | 19 | 65 | 63 | 100 |
| Boutte CDP (part) | 133 | 38 | 21 | 6 | 10 | 18 | 33 | - | 7 |
| Des Allemands CDP (part) | 457 | 119 | 136 | 25 | 34 | 6 | 55 | 35 | 47 |
| Killona CDP (part) | - | - | - | - | - | - | - | - | - |
| Luling CDP (part) | - | - | - | - | - | - | - | - | - |
| Paradis CDP | 213 | 28 | 26 | 6 | - | 25 | 41 | 21 | 66 |
| District 5 | 1 456 | 55 | 166 | 97 | 70 | 91 | 339 | 332 | 306 |
| St. Rose CDP (part) | 1 442 | 55 | 166 | 97 | 70 | 91 | 333 | 332 | 298 |
| District 6 | 1 672 | 234 | 399 | 175 | 100 | 134 | 217 | 169 | 244 |
| Destrehan CDP (part) | 172 | - | 4 | 20 | - | 16 | 29 | 34 | 69 |
| Montz CDP | 219 | 34 | 31 | - | - | 36 | 28 | 59 | 31 |
| New Sarpy CDP | 319 | 74 | 73 | 53 | 24 | 12 | 45 | 6 | 32 |
| Norco CDP | 962 | 126 | 291 | 102 | 76 | 70 | 115 | 70 | 112 |
| District 7 | 1 604 | 113 | 235 | 56 | 96 | 87 | 244 | 289 | 484 |
| Boutte CDP (part) | 39 | - | - | 6 | - | 7 | 8 | 18 | - |
| Luling CDP (part) | 1 565 | 113 | 235 | 50 | 96 | 80 | 236 | 271 | 484 |
| St. Helena Parish | 1 448 | 357 | 305 | 145 | 107 | 132 | 181 | 116 | 105 |
| District 1 | 195 | 62 | 52 | 21 | 16 | 18 | 5 | 15 | 6 |
| District 2 | 225 | 71 | 56 | 26 | 24 | 18 | 15 | 7 | 8 |
| Greensburg town | 117 | 35 | 24 | 26 | 14 | 2 | 5 | 7 | 4 |
| District 3 | 247 | 49 | 45 | 30 | 32 | 29 | 4 | 37 | 21 |
| Montpelier village (part) | - | - | - | - | - | - | - | - | - |
| District 4 | 227 | 53 | 51 | 22 | 17 | 23 | 25 | 23 | 13 |
| District 5 | 312 | 67 | 62 | 46 | 12 | 20 | 77 | 18 | 10 |
| Montpelier village (part) | 34 | 13 | 9 | - | 4 | - | 1 | 7 | - |
| District 6 | 242 | 55 | 39 | - | 6 | 24 | 55 | 16 | 47 |
| St. James Parish | 4 482 | 936 | 1 089 | 427 | 249 | 257 | 574 | 492 | 458 |
| District 1 | 814 | 146 | 230 | 84 | 44 | 40 | 109 | 98 | 63 |
| Gramercy town | 701 | 134 | 195 | 80 | 38 | 33 | 104 | 75 | 42 |
| Lutcher town (part) | 72 | 12 | 34 | 4 | 6 | 7 | 3 | 3 | 3 |
| District 2 | 704 | 100 | 180 | 107 | 54 | 25 | 69 | 48 | 121 |
| Lutcher town (part) | 704 | 100 | 180 | 107 | 54 | 25 | 69 | 48 | 121 |
| District 3 | 717 | 131 | 174 | 55 | 56 | 47 | 80 | 69 | 105 |
| Lutcher town (part) | 89 | 29 | 27 | - | 12 | 5 | 6 | 10 | - |
| District 4 | 419 | 122 | 112 | 32 | 33 | 25 | 50 | 25 | 20 |
| District 5 | 388 | 80 | 104 | 51 | 7 | 21 | 40 | 37 | 48 |
| District 6 | 622 | 149 | 135 | 52 | 37 | 36 | 93 | 65 | 55 |
| North Vacherie CDP | 502 | 98 | 122 | 46 | 26 | 29 | 81 | 52 | 48 |
| South Vacherie CDP (part) | 97 | 45 | 13 | 6 | - | 7 | 6 | 13 | 7 |
| District 7 | 818 | 208 | 154 | 46 | 18 | 63 | 133 | 150 | 46 |
| South Vacherie CDP (part) | 818 | 208 | 154 | 46 | 18 | 63 | 133 | 150 | 46 |
| St. John the Baptist Parish | 9 954 | 966 | 1 406 | 671 | 504 | 737 | 2 185 | 1 646 | 1 839 |
| District 1 | 811 | 171 | 226 | 73 | 26 | 59 | 80 | 48 | 128 |
| Edgard CDP | 481 | 69 | 138 | 54 | 20 | 42 | 44 | 21 | 93 |
| Laplace CDP (part) | 183 | 54 | 34 | 5 | 6 | 17 | 21 | 17 | 29 |
| Wallace CDP | 102 | 43 | 40 | 4 | - | - | 9 | - | 6 |
| District 2 | 1 144 | 242 | 291 | 103 | 86 | 84 | 181 | 101 | 56 |
| Garyville CDP | 511 | 87 | 144 | 52 | 39 | 37 | 109 | 19 | 24 |
| Reserve CDP (part) | 633 | 155 | 147 | 51 | 47 | 47 | 72 | 82 | 32 |
| District 3 | 1 217 | 226 | 270 | 149 | 98 | 114 | 175 | 72 | 113 |
| Laplace CDP (part) | 285 | 34 | 87 | 49 | 24 | 18 | 63 | - | 10 |
| Reserve CDP (part) | 932 | 192 | 183 | 100 | 74 | 96 | 112 | 72 | 103 |
| District 4 | 1 576 | 105 | 132 | 104 | 87 | 215 | 561 | 233 | 139 |
| Laplace CDP (part) | 1 022 | 56 | 79 | 83 | 32 | 128 | 308 | 203 | 133 |
| Reserve CDP (part) | 554 | 49 | 53 | 21 | 55 | 87 | 253 | 30 | 6 |
| District 5 | 1 830 | 97 | 247 | 144 | 38 | 78 | 241 | 375 | 610 |
| Laplace CDP (part) | 1 830 | 97 | 247 | 144 | 38 | 78 | 241 | 375 | 610 |
| Reserve CDP (part) | - | - | - | - | - | - | - | - | - |
| District 6 | 1 246 | 79 | 60 | 23 | 68 | 83 | 537 | 234 | 162 |
| Laplace CDP (part) | 1 246 | 79 | 60 | 23 | 68 | 83 | 537 | 234 | 162 |
| District 7 | 2 130 | 46 | 180 | 75 | 101 | 104 | 410 | 583 | 631 |
| Laplace CDP (part) | 2 130 | 46 | 180 | 75 | 101 | 104 | 410 | 583 | 631 |
| St. Landry Parish | 16 452 | 4 535 | 3 462 | 1 810 | 1 313 | 1 368 | 1 969 | 1 039 | 956 |
| District 1 | 1 193 | 379 | 191 | 146 | 114 | 94 | 132 | 88 | 49 |
| Opelousas city (part) | 714 | 239 | 105 | 84 | 70 | 62 | 88 | 40 | 26 |
| District 2 | 1 203 | 384 | 277 | 124 | 91 | 84 | 119 | 60 | 64 |
| Opelousas city (part) | 727 | 273 | 169 | 85 | 56 | 48 | 49 | 22 | 25 |
| District 3 | 1 402 | 465 | 268 | 137 | 128 | 140 | 135 | 56 | 73 |
| Opelousas city (part) | 813 | 260 | 166 | 81 | 80 | 91 | 70 | 18 | 47 |
| District 4 | 1 182 | 350 | 188 | 146 | 125 | 120 | 174 | 62 | 17 |
| Washington town | 221 | 100 | 40 | 19 | 14 | 8 | 24 | 11 | 5 |
| District 5 | 986 | 328 | 261 | 62 | 95 | 77 | 87 | 41 | 35 |
| Melville town | 275 | 95 | 76 | 13 | 24 | 17 | 35 | 9 | 6 |
| Palmetto village | 27 | 11 | 6 | 2 | 5 | 1 | - | 2 | - |
| District 6 | 1 206 | 336 | 237 | 136 | 82 | 105 | 177 | 99 | 34 |
| Krotz Springs town | 193 | 51 | 47 | 25 | 22 | 11 | 12 | 21 | 4 |
| Port Barre town | 386 | 114 | 97 | 55 | 10 | 39 | 47 | 20 | 4 |
| District 7 | 1 310 | 375 | 262 | 151 | 75 | 89 | 139 | 99 | 120 |
| Arnaudville town (part) | 290 | 81 | 76 | 23 | 20 | 27 | 33 | 16 | 14 |
| Leonville town | 191 | 79 | 32 | 10 | 23 | 18 | 14 | 6 | 9 |
| District 8 | 1 309 | 268 | 289 | 111 | 127 | 94 | 191 | 85 | 144 |
| Cankton village | 59 | 25 | 11 | 1 | 2 | 9 | 5 | - | 6 |
| Grand Coteau town | 195 | 41 | 44 | 25 | 19 | 11 | 38 | 6 | 11 |
| Sunset town | 446 | 107 | 68 | 35 | 38 | 32 | 72 | 40 | 54 |
| District 9 | 1 697 | 308 | 416 | 159 | 49 | 138 | 260 | 197 | 170 |
| Opelousas city (part) | 1 109 | 218 | 279 | 105 | 43 | 84 | 155 | 119 | 106 |
| District 10 | 1 183 | 442 | 230 | 123 | 93 | 71 | 122 | 51 | 51 |
| Opelousas city (part) | 715 | 302 | 150 | 84 | 45 | 36 | 78 | 15 | 5 |
| District 11 | 1 285 | 308 | 341 | 144 | 115 | 112 | 151 | 37 | 77 |
| Eunice city (part) | - | - | - | - | - | - | - | - | - |
| District 12 | 1 229 | 264 | 231 | 211 | 106 | 112 | 136 | 100 | 69 |

Table 27. **Selected Monthly Owner Costs: 2000**—Con.

[Data based on a sample (except Tables 65-68). For information on confidentiality protection, coverage, sampling error, and nonsampling error, see Appendix G. For location of definitions, see "How to Use This Census Report"]

| State<br>Parish<br>Parish Subdivision<br>Place | Specified owner-occupied housing units | Selected monthly owner costs | | | | | | | |
|---|---|---|---|---|---|---|---|---|---|
| | | Less than $200 | $200 to $299 | $300 to $399 | $400 to $499 | $500 to $599 | $600 to $799 | $800 to $999 | $1,000 or more |
| St. Landry Parish—Con. | | | | | | | | | |
| District 12—Con. | | | | | | | | | |
| Eunice city (part) | 1 026 | 228 | 192 | 187 | 88 | 98 | 118 | 64 | 51 |
| District 13 | 1 267 | 328 | 271 | 160 | 113 | 132 | 146 | 64 | 53 |
| Eunice city (part) | 1 199 | 316 | 262 | 160 | 113 | 132 | 116 | 53 | 47 |
| St. Martin Parish | 9 223 | 2 434 | 1 771 | 892 | 700 | 767 | 1 255 | 719 | 685 |
| District 1 | 940 | 233 | 179 | 111 | 105 | 81 | 60 | 95 | 76 |
| St. Martinville city (part) | 298 | 71 | 75 | 47 | 20 | 23 | 11 | 27 | 24 |
| District 2 | 847 | 225 | 166 | 108 | 86 | 69 | 71 | 44 | 78 |
| Broussard town (part) | - | - | - | - | - | - | - | - | - |
| St. Martinville city (part) | 439 | 126 | 120 | 88 | 58 | 8 | 25 | - | 14 |
| District 3 | 853 | 243 | 183 | 83 | 45 | 91 | 100 | 67 | 41 |
| Parks village (part) | 43 | 10 | 11 | 3 | 2 | 10 | 4 | 3 | - |
| St. Martinville city (part) | 495 | 143 | 121 | 52 | 20 | 47 | 69 | 43 | - |
| District 4 | 845 | 310 | 177 | 70 | 77 | 56 | 74 | 29 | 52 |
| Broussard town (part) | - | - | - | - | - | - | - | - | - |
| Parks village (part) | 108 | 42 | 32 | 11 | 2 | 3 | 13 | 5 | - |
| St. Martinville city (part) | 19 | - | 6 | - | - | - | 6 | - | 7 |
| District 5 | 1 251 | 302 | 205 | 123 | 116 | 108 | 227 | 87 | 83 |
| District 6 | 1 186 | 310 | 181 | 84 | 55 | 126 | 219 | 112 | 99 |
| Breaux Bridge city (part) | 960 | 244 | 159 | 84 | 44 | 107 | 154 | 86 | 82 |
| District 7 | 923 | 282 | 173 | 104 | 76 | 46 | 119 | 47 | 76 |
| Breaux Bridge city (part) | 387 | 92 | 71 | 55 | 39 | 38 | 54 | 19 | 19 |
| Cecilia CDP (part) | 55 | 29 | 6 | 14 | - | - | - | 6 | - |
| District 8 | 1 221 | 292 | 244 | 96 | 79 | 96 | 203 | 127 | 84 |
| Breaux Bridge city (part) | - | - | - | - | - | - | - | - | - |
| Henderson town | 305 | 99 | 59 | 27 | 26 | 38 | 40 | 12 | 4 |
| District 9 | 1 157 | 237 | 263 | 113 | 61 | 94 | 182 | 111 | 96 |
| Arnaudville town (part) | 16 | 2 | 6 | - | 4 | - | 2 | 2 | - |
| Cecilia CDP (part) | 278 | 52 | 54 | 58 | 20 | 21 | 39 | 34 | - |
| St. Mary Parish | 10 135 | 2 356 | 2 387 | 922 | 569 | 849 | 1 494 | 746 | 812 |
| District 1 | 1 078 | 296 | 305 | 122 | 20 | 86 | 96 | 83 | 70 |
| Baldwin town (part) | 217 | 105 | 48 | 27 | 4 | 14 | 9 | 4 | 6 |
| Charenton CDP (part) | 274 | 66 | 96 | 26 | 8 | 31 | 23 | 8 | 16 |
| District 2 | 1 094 | 269 | 239 | 110 | 70 | 43 | 141 | 91 | 131 |
| Baldwin town (part) | 134 | 42 | 45 | 2 | 8 | 12 | 12 | 4 | 9 |
| Charenton CDP (part) | 25 | 12 | - | - | - | 7 | - | 6 | - |
| Franklin city (part) | 542 | 144 | 105 | 60 | 16 | 14 | 62 | 40 | 101 |
| District 3 | 1 329 | 326 | 372 | 90 | 92 | 114 | 177 | 110 | 48 |
| Franklin city (part) | 1 094 | 289 | 290 | 59 | 77 | 90 | 172 | 94 | 23 |
| District 4 | 1 276 | 308 | 357 | 110 | 92 | 174 | 142 | 44 | 49 |
| Bayou Vista CDP (part) | 774 | 153 | 199 | 51 | 69 | 143 | 101 | 24 | 34 |
| Berwick town (part) | - | - | - | - | - | - | - | - | - |
| Franklin city (part) | - | - | - | - | - | - | - | - | - |
| District 5 | 1 382 | 171 | 296 | 171 | 74 | 159 | 275 | 87 | 149 |
| Bayou Vista CDP (part) | - | - | - | - | - | - | - | - | - |
| Berwick town (part) | - | - | - | - | - | - | - | - | - |
| Patterson city | 985 | 149 | 201 | 125 | 39 | 151 | 186 | 35 | 99 |
| District 6 | 1 778 | 293 | 319 | 163 | 74 | 96 | 384 | 191 | 258 |
| Berwick town (part) | 623 | 54 | 100 | 53 | 34 | 53 | 164 | 59 | 106 |
| Morgan City city (part) | 1 155 | 239 | 219 | 110 | 40 | 43 | 220 | 132 | 152 |
| District 7 | 1 396 | 491 | 233 | 74 | 113 | 121 | 175 | 99 | 90 |
| Morgan City city (part) | 1 396 | 491 | 233 | 74 | 113 | 121 | 175 | 99 | 90 |
| District 8 | 802 | 202 | 266 | 82 | 34 | 56 | 104 | 41 | 17 |
| Amelia CDP | 201 | 29 | 95 | 19 | - | 18 | 22 | 14 | 4 |
| Berwick town (part) | 198 | 47 | 59 | 6 | 12 | 29 | 24 | 21 | - |
| Morgan City city (part) | 328 | 104 | 104 | 29 | 22 | 9 | 41 | 6 | 13 |
| St. Tammany Parish | 45 820 | 3 307 | 4 392 | 2 958 | 2 012 | 2 058 | 6 839 | 7 095 | 17 159 |
| District 1 | 3 500 | 287 | 383 | 308 | 176 | 138 | 438 | 421 | 1 349 |
| Covington city (part) | 1 347 | 131 | 140 | 138 | 106 | 42 | 185 | 145 | 460 |
| Madisonville town | 161 | 29 | 33 | 10 | 3 | 4 | 18 | 14 | 50 |
| District 2 | 2 672 | 260 | 374 | 246 | 153 | 167 | 258 | 395 | 819 |
| Covington city (part) | 156 | 8 | 17 | 8 | - | 6 | - | 73 | 44 |
| Folsom village | 76 | 10 | 8 | 12 | 5 | 8 | 11 | 11 | 11 |
| District 3 | 1 520 | 116 | 238 | 114 | 124 | 114 | 233 | 250 | 331 |
| Covington city (part) | 396 | 41 | 65 | 37 | 32 | 65 | 83 | 39 | 34 |
| District 4 | 3 601 | 56 | 192 | 248 | 177 | 100 | 261 | 414 | 2 153 |
| Mandeville city (part) | 888 | - | 52 | 34 | 35 | 8 | 36 | 114 | 609 |
| District 5 | 4 305 | 328 | 392 | 299 | 121 | 219 | 681 | 722 | 1 543 |
| Abita Springs town | 536 | 36 | 61 | 38 | 11 | 8 | 114 | 113 | 155 |
| Covington city (part) | - | - | - | - | - | - | - | - | - |
| Sun village | 71 | 14 | 16 | 9 | 2 | 6 | 12 | 12 | - |
| District 6 | 1 874 | 395 | 357 | 149 | 108 | 154 | 283 | 156 | 272 |
| Pearl River town (part) | 342 | 71 | 56 | 32 | 22 | 39 | 40 | 30 | 52 |
| Slidell city (part) | 81 | 21 | 22 | 17 | 5 | 10 | - | - | 6 |
| District 7 | 4 203 | 391 | 351 | 145 | 153 | 193 | 621 | 671 | 1 678 |
| Lacombe CDP (part) | 1 838 | 259 | 239 | 93 | 102 | 158 | 334 | 233 | 420 |
| Mandeville city (part) | 294 | 25 | 25 | 10 | 17 | 20 | 26 | 17 | 154 |
| District 8 | 3 235 | 109 | 243 | 153 | 186 | 110 | 482 | 638 | 1 314 |
| Slidell city (part) | 1 614 | 83 | 166 | 79 | 102 | 83 | 292 | 353 | 456 |
| District 9 | 3 042 | 197 | 322 | 120 | 96 | 177 | 720 | 649 | 761 |
| Pearl River town (part) | - | - | - | - | - | - | - | - | - |
| Slidell city (part) | 1 278 | 69 | 194 | 39 | 45 | 77 | 302 | 292 | 260 |
| District 10 | 4 816 | 200 | 174 | 256 | 129 | 66 | 388 | 658 | 2 945 |
| Mandeville city (part) | 1 181 | 108 | 48 | 139 | 78 | 42 | 92 | 184 | 490 |
| District 11 | 3 677 | 234 | 324 | 175 | 158 | 223 | 917 | 734 | 912 |
| Lacombe CDP (part) | 24 | - | 7 | - | - | - | 10 | - | 7 |
| Slidell city (part) | 9 | 5 | 4 | - | - | - | - | - | - |
| District 12 | 3 128 | 279 | 531 | 297 | 157 | 164 | 643 | 461 | 596 |
| Slidell city (part) | 3 002 | 274 | 513 | 285 | 146 | 164 | 613 | 461 | 546 |
| District 13 | 4 695 | 219 | 318 | 357 | 199 | 114 | 541 | 612 | 2 335 |
| Eden Isle CDP | 1 763 | 53 | 141 | 178 | 99 | 21 | 114 | 156 | 1 001 |
| Slidell city (part) | 159 | 16 | - | - | - | 9 | - | 21 | 113 |
| District 14 | 1 552 | 236 | 193 | 91 | 75 | 119 | 373 | 314 | 151 |
| Pearl River town (part) | 4 | 4 | - | - | - | - | - | - | - |
| Slidell city (part) | 519 | 98 | 100 | 30 | 25 | 22 | 132 | 72 | 40 |

Table 27. **Selected Monthly Owner Costs: 2000**—Con.

[Data based on a sample (except Tables 65-68). For information on confidentiality protection, coverage, sampling error, and nonsampling error, see Appendix G. For location of definitions, see "How to Use This Census Report"]

| State<br>Parish<br>Parish Subdivision<br>Place | Specified owner-occupied housing units | Selected monthly owner costs | | | | | | | |
|---|---|---|---|---|---|---|---|---|---|
| | | Less than $200 | $200 to $299 | $300 to $399 | $400 to $499 | $500 to $599 | $600 to $799 | $800 to $999 | $1,000 or more |
| Tangipahoa Parish | 16 974 | 2 929 | 2 948 | 1 436 | 1 049 | 1 394 | 2 726 | 1 947 | 2 545 |
| District 1 | 1 272 | 319 | 294 | 130 | 90 | 88 | 154 | 77 | 120 |
| Kentwood town | 434 | 107 | 111 | 53 | 39 | 36 | 48 | 18 | 22 |
| Roseland town (part) | 80 | 29 | 16 | 8 | 8 | 2 | 11 | 2 | 4 |
| Tangipahoa village | 91 | 24 | 33 | 9 | 5 | 12 | 8 | - | - |
| District 2 | 1 573 | 273 | 253 | 113 | 103 | 161 | 251 | 224 | 195 |
| Amite City town (part) | 233 | 30 | 56 | 13 | 18 | 27 | 50 | 26 | 13 |
| District 3 | 1 235 | 281 | 246 | 134 | 145 | 96 | 134 | 92 | 107 |
| Amite City town (part) | 455 | 107 | 99 | 49 | 33 | 39 | 50 | 28 | 50 |
| Independence town (part) | 64 | 10 | 13 | 9 | 5 | - | 9 | 14 | 4 |
| Roseland town (part) | 64 | 20 | 17 | 8 | 2 | 5 | 8 | 2 | 2 |
| District 4 | 1 680 | 299 | 377 | 135 | 131 | 143 | 257 | 164 | 174 |
| Independence town (part) | 265 | 45 | 64 | 25 | 18 | 21 | 44 | 25 | 23 |
| Natalbany CDP (part) | 76 | 17 | 15 | 17 | - | 8 | 6 | 13 | - |
| Tickfaw village (part) | 92 | 18 | 27 | 7 | 2 | 6 | 8 | 14 | 10 |
| District 5 | 1 511 | 163 | 238 | 142 | 64 | 97 | 244 | 202 | 361 |
| Hammond city (part) | 700 | 27 | 138 | 89 | 18 | 38 | 104 | 89 | 197 |
| Natalbany CDP (part) | 175 | 36 | 26 | 8 | - | 23 | 50 | 17 | 15 |
| Tickfaw village (part) | 6 | 4 | - | - | 2 | - | - | - | - |
| District 6 | 1 497 | 208 | 276 | 127 | 55 | 131 | 195 | 223 | 282 |
| Hammond city (part) | 486 | 45 | 92 | 58 | 14 | 64 | 56 | 75 | 82 |
| District 7 | 1 238 | 282 | 179 | 156 | 97 | 126 | 206 | 94 | 98 |
| Hammond city (part) | 925 | 206 | 127 | 124 | 97 | 102 | 139 | 62 | 68 |
| Ponchatoula city (part) | - | - | - | - | - | - | - | - | - |
| District 8 | 2 255 | 374 | 261 | 218 | 146 | 200 | 365 | 337 | 354 |
| Hammond city (part) | 609 | 128 | 67 | 40 | 59 | 57 | 117 | 66 | 75 |
| District 9 | 1 938 | 331 | 456 | 106 | 101 | 105 | 377 | 173 | 289 |
| Ponchatoula city (part) | 515 | 74 | 128 | 55 | 39 | 52 | 77 | 19 | 71 |
| District 10 | 2 775 | 399 | 368 | 175 | 117 | 247 | 543 | 361 | 565 |
| Ponchatoula city (part) | 577 | 110 | 112 | 45 | 34 | 58 | 107 | 58 | 53 |
| Tensas Parish | 1 361 | 284 | 210 | 227 | 117 | 145 | 176 | 84 | 118 |
| District 1 | 173 | 32 | 34 | 32 | 19 | 12 | 25 | 5 | 14 |
| Newellton town (part) | 22 | 6 | 9 | 2 | 2 | - | 3 | - | - |
| District 2 | 150 | 34 | 33 | 14 | 8 | 17 | 28 | 8 | 8 |
| Newellton town (part) | 150 | 34 | 33 | 14 | 8 | 17 | 28 | 8 | 8 |
| District 3 | 266 | 31 | 27 | 49 | 9 | 18 | 61 | 16 | 55 |
| Newellton town (part) | 83 | 18 | 16 | 14 | 3 | 12 | 13 | 4 | 3 |
| District 4 | 225 | 43 | 28 | 39 | 28 | 23 | 16 | 26 | 22 |
| St. Joseph town (part) | 100 | 27 | 22 | 14 | 3 | 13 | 10 | 7 | 4 |
| District 5 | 202 | 48 | 39 | 39 | 15 | 26 | 18 | 11 | 6 |
| St. Joseph town (part) | 202 | 48 | 39 | 39 | 15 | 26 | 18 | 11 | 6 |
| District 6 | 194 | 30 | 24 | 40 | 16 | 39 | 24 | 13 | 8 |
| Waterproof town (part) | 27 | 8 | 8 | 5 | 4 | 2 | - | - | - |
| District 7 | 151 | 66 | 25 | 14 | 22 | 10 | 4 | 5 | 5 |
| Waterproof town (part) | 151 | 66 | 25 | 14 | 22 | 10 | 4 | 5 | 5 |
| Terrebonne Parish | 20 384 | 3 257 | 3 917 | 1 786 | 1 261 | 1 482 | 3 229 | 2 318 | 3 134 |
| District 1 | 1 622 | 318 | 336 | 164 | 141 | 162 | 224 | 173 | 104 |
| Houma city (part) | 1 096 | 291 | 256 | 121 | 84 | 95 | 116 | 91 | 42 |
| District 2 | 1 624 | 371 | 398 | 142 | 105 | 101 | 219 | 126 | 162 |
| Bayou Cane CDP (part) | 25 | 8 | - | - | 9 | - | - | - | 8 |
| Gray CDP (part) | 378 | 71 | 74 | 33 | 31 | 47 | 59 | 30 | 33 |
| Houma city (part) | 535 | 170 | 132 | 63 | 29 | 23 | 61 | 24 | 33 |
| Schriever CDP (part) | 363 | 54 | 117 | 20 | 15 | 16 | 64 | 54 | 23 |
| District 3 | 2 630 | 290 | 455 | 248 | 105 | 159 | 592 | 399 | 382 |
| Bayou Cane CDP (part) | 2 614 | 290 | 455 | 240 | 105 | 159 | 592 | 399 | 374 |
| District 4 | 2 018 | 348 | 318 | 171 | 145 | 203 | 395 | 211 | 227 |
| Bayou Cane CDP (part) | 1 049 | 219 | 171 | 82 | 57 | 87 | 198 | 120 | 115 |
| Gray CDP (part) | 244 | 13 | 26 | 19 | 19 | 42 | 66 | 28 | 31 |
| Schriever CDP (part) | - | - | - | - | - | - | - | - | - |
| District 5 | 2 022 | 512 | 401 | 186 | 195 | 186 | 306 | 115 | 121 |
| Houma city (part) | 1 789 | 456 | 392 | 150 | 176 | 179 | 283 | 83 | 70 |
| District 6 | 3 341 | 348 | 507 | 259 | 118 | 144 | 465 | 467 | 1 033 |
| Houma city (part) | 1 240 | 74 | 112 | 85 | 7 | 30 | 188 | 185 | 559 |
| Schriever CDP (part) | 710 | 90 | 168 | 56 | 44 | 28 | 135 | 103 | 86 |
| District 7 | 2 710 | 273 | 594 | 167 | 235 | 183 | 404 | 388 | 466 |
| Dulac CDP (part) | 467 | 89 | 177 | 38 | 51 | 51 | 49 | 6 | 6 |
| Houma city (part) | 1 531 | 71 | 293 | 97 | 87 | 76 | 199 | 325 | 383 |
| District 8 | 2 036 | 315 | 361 | 235 | 125 | 184 | 246 | 219 | 351 |
| Chauvin CDP (part) | 439 | 90 | 76 | 36 | 26 | 65 | 62 | 32 | 52 |
| Houma city (part) | 848 | 165 | 161 | 128 | 28 | 73 | 110 | 92 | 91 |
| District 9 | 2 381 | 482 | 547 | 214 | 92 | 160 | 378 | 220 | 288 |
| Chauvin CDP (part) | 266 | 35 | 89 | 36 | 10 | 9 | 60 | 18 | 9 |
| Dulac CDP (part) | - | - | - | - | - | - | - | - | - |
| Houma city (part) | - | - | - | - | - | - | - | - | - |
| Montegut CDP | 323 | 87 | 49 | 30 | 12 | 28 | 62 | 37 | 18 |
| Union Parish | 4 041 | 854 | 802 | 466 | 340 | 358 | 605 | 292 | 324 |
| District 1 | 412 | 86 | 78 | 69 | 38 | 37 | 57 | 33 | 14 |
| Farmerville town (part) | 412 | 86 | 78 | 69 | 38 | 37 | 57 | 33 | 14 |
| District 2 | 352 | 73 | 58 | 55 | 51 | 28 | 52 | 7 | 28 |
| Marion town | 147 | 42 | 25 | 19 | 14 | 10 | 24 | 7 | 6 |
| District 3 | 388 | 91 | 75 | 61 | 62 | 15 | 49 | 13 | 22 |
| Farmerville town (part) | - | - | - | - | - | - | - | - | - |
| Spearsville village | 41 | 3 | 12 | 9 | 4 | 4 | 5 | 2 | 2 |
| District 4 | 484 | 119 | 52 | 55 | 28 | 42 | 99 | 41 | 48 |
| Bernice town (part) | 96 | 24 | 24 | 7 | 9 | 9 | 12 | 4 | 7 |
| Farmerville town (part) | - | - | - | - | - | - | - | - | - |
| District 5 | 509 | 122 | 113 | 45 | 25 | 41 | 78 | 51 | 34 |
| Downsville village (part) | 15 | 4 | 4 | 2 | 1 | 2 | - | - | 2 |
| Farmerville town (part) | - | - | - | - | - | - | - | - | - |
| District 6 | 336 | 69 | 52 | 39 | 19 | 49 | 31 | 43 | 34 |
| Farmerville town (part) | 142 | 19 | 20 | 24 | 6 | 23 | 17 | 24 | 9 |
| District 7 | 575 | 92 | 115 | 35 | 41 | 36 | 133 | 44 | 79 |
| Farmerville town (part) | 123 | 33 | 23 | 12 | 13 | 11 | 17 | 8 | 6 |
| District 8 | 491 | 82 | 119 | 42 | 41 | 62 | 49 | 41 | 55 |
| District 9 | 494 | 120 | 140 | 65 | 35 | 48 | 57 | 19 | 10 |

Table 27. **Selected Monthly Owner Costs: 2000**—Con.

[Data based on a sample (except Tables 65-68). For information on confidentiality protection, coverage, sampling error, and nonsampling error, see Appendix G. For location of definitions, see "How to Use This Census Report"]

| State<br>Parish<br>Parish Subdivision<br>Place | Specified owner-occupied housing units | Selected monthly owner costs | | | | | | | |
|---|---|---|---|---|---|---|---|---|---|
| | | Less than $200 | $200 to $299 | $300 to $399 | $400 to $499 | $500 to $599 | $600 to $799 | $800 to $999 | $1,000 or more |
| Union Parish—Con. | | | | | | | | | |
| District 9—Con. | | | | | | | | | |
| Bernice town (part) | 248 | 56 | 68 | 23 | 21 | 36 | 33 | 9 | 2 |
| Junction City village (part) | 134 | 43 | 31 | 29 | 11 | 2 | 9 | 7 | 2 |
| Lillie village | 30 | 5 | 10 | 4 | 3 | 2 | 4 | - | 2 |
| Vermilion Parish | 10 812 | 2 836 | 2 288 | 1 205 | 859 | 757 | 1 218 | 817 | 832 |
| District 1 | 710 | 187 | 129 | 72 | 42 | 63 | 83 | 42 | 92 |
| Maurice village | 135 | 37 | 32 | 10 | 8 | 8 | 13 | 15 | 12 |
| District 2 | 925 | 226 | 143 | 67 | 72 | 70 | 125 | 103 | 119 |
| District 3 | 879 | 148 | 161 | 104 | 63 | 56 | 137 | 111 | 99 |
| Erath town (part) | 248 | 50 | 51 | 30 | 26 | 18 | 31 | 16 | 26 |
| District 4 | 535 | 197 | 123 | 104 | 5 | 22 | 49 | 13 | 22 |
| Abbeville city (part) | 479 | 171 | 123 | 93 | 5 | 22 | 49 | 5 | 11 |
| District 5 | 852 | 184 | 179 | 93 | 78 | 70 | 105 | 61 | 82 |
| Abbeville city (part) | 535 | 75 | 134 | 57 | 59 | 62 | 76 | 26 | 46 |
| District 6 | 810 | 214 | 220 | 141 | 29 | 44 | 64 | 40 | 58 |
| Abbeville city (part) | 143 | 44 | 27 | 48 | 10 | - | 6 | - | 8 |
| Erath town (part) | 235 | 58 | 65 | 31 | 13 | 20 | 24 | 8 | 16 |
| District 7 | 547 | 186 | 107 | 46 | 67 | 87 | 23 | 7 | 24 |
| Abbeville city (part) | 547 | 186 | 107 | 46 | 67 | 87 | 23 | 7 | 24 |
| District 8 | 797 | 224 | 150 | 88 | 50 | 32 | 159 | 52 | 42 |
| Delcambre town (part) | 288 | 68 | 61 | 40 | 23 | 12 | 36 | 29 | 19 |
| District 9 | 761 | 112 | 199 | 89 | 58 | 37 | 73 | 120 | 73 |
| Abbeville city (part) | 97 | 16 | 30 | 26 | - | - | 9 | 9 | 7 |
| District 10 | 734 | 240 | 161 | 88 | 49 | 52 | 70 | 37 | 37 |
| Kaplan city (part) | 494 | 149 | 119 | 64 | 31 | 14 | 51 | 37 | 29 |
| District 11 | 707 | 244 | 122 | 49 | 82 | 23 | 85 | 48 | 54 |
| Abbeville city (part) | 365 | 135 | 55 | 33 | 53 | 12 | 45 | 16 | 16 |
| District 12 | 887 | 203 | 210 | 89 | 123 | 70 | 93 | 74 | 25 |
| Kaplan city (part) | 663 | 153 | 188 | 66 | 95 | 47 | 70 | 36 | 8 |
| District 13 | 780 | 212 | 142 | 68 | 75 | 53 | 88 | 76 | 66 |
| District 14 | 888 | 259 | 242 | 107 | 66 | 78 | 64 | 33 | 39 |
| Gueydan town | 440 | 131 | 114 | 55 | 54 | 27 | 37 | 14 | 8 |
| Vernon Parish | 5 270 | 1 179 | 988 | 449 | 400 | 441 | 807 | 561 | 445 |
| District 1 | 190 | 16 | 35 | 30 | 5 | 14 | 38 | 42 | 10 |
| District 2 | 638 | 132 | 152 | 60 | 41 | 61 | 106 | 42 | 44 |
| Anacoco village | 197 | 57 | 31 | 13 | 19 | 13 | 36 | 20 | 8 |
| Hornbeck town | 87 | 21 | 23 | 1 | 8 | 5 | 18 | 9 | 2 |
| District 3 | 576 | 153 | 82 | 59 | 63 | 68 | 66 | 69 | 16 |
| De Ridder city (part) | 73 | - | 7 | - | - | 18 | 22 | 26 | - |
| District 4 | 184 | 38 | 8 | 6 | 8 | 8 | 27 | 50 | 39 |
| Fort Polk South CDP | 17 | 6 | - | - | - | - | - | - | 11 |
| District 5 | 490 | 184 | 191 | 33 | 27 | 21 | 19 | 4 | 11 |
| District 6 | 376 | 129 | 63 | 20 | 53 | 29 | 42 | 20 | 20 |
| Simpson village | 108 | 32 | 17 | 4 | 16 | 8 | 11 | 8 | 12 |
| District 7 | 402 | 80 | 86 | 13 | 34 | 46 | 63 | 37 | 43 |
| De Ridder city (part) | 13 | - | - | - | - | 13 | - | - | - |
| Rosepine town | 195 | 27 | 39 | 12 | 17 | 22 | 35 | 22 | 21 |
| District 8 | 483 | 64 | 61 | 37 | 42 | 72 | 77 | 99 | 31 |
| New Llano town (part) | 322 | 21 | 29 | 28 | 42 | 65 | 54 | 72 | 11 |
| District 9 | 563 | 104 | 18 | 48 | 67 | 52 | 164 | 43 | 67 |
| Leesville city (part) | 450 | 78 | 15 | 48 | 61 | 32 | 144 | 15 | 57 |
| New Llano town (part) | 18 | 4 | 3 | - | - | 4 | 4 | - | 3 |
| District 10 | 270 | 41 | 80 | 52 | 15 | 13 | 16 | 31 | 22 |
| Leesville city (part) | 125 | 41 | 15 | 22 | 8 | 7 | 9 | 23 | - |
| District 11 | 518 | 141 | 96 | 9 | 29 | 11 | 68 | 72 | 92 |
| Fort Polk North CDP | - | - | - | - | - | - | - | - | - |
| Leesville city (part) | 340 | 103 | 72 | 9 | 16 | 5 | 56 | 57 | 22 |
| District 12 | 580 | 97 | 116 | 82 | 16 | 46 | 121 | 52 | 50 |
| Leesville city (part) | 200 | 32 | 57 | 15 | - | 24 | 64 | - | 8 |
| Washington Parish | 7 819 | 1 867 | 1 624 | 962 | 838 | 684 | 897 | 488 | 459 |
| District 1 | 482 | 94 | 182 | 53 | 30 | 45 | 40 | 21 | 17 |
| Bogalusa city (part) | 383 | 87 | 133 | 34 | 30 | 45 | 33 | 21 | - |
| District 2 | 563 | 101 | 167 | 50 | 43 | 17 | 62 | 41 | 82 |
| Bogalusa city (part) | 563 | 101 | 167 | 50 | 43 | 17 | 62 | 41 | 82 |
| District 3 | 661 | 162 | 75 | 50 | 94 | 85 | 81 | 46 | 68 |
| Bogalusa city (part) | 517 | 135 | 63 | 50 | 74 | 65 | 53 | 29 | 48 |
| District 4 | 671 | 115 | 119 | 102 | 82 | 71 | 97 | 47 | 38 |
| Bogalusa city (part) | 407 | 98 | 75 | 49 | 55 | 58 | 33 | 22 | 17 |
| District 5 | 677 | 169 | 100 | 91 | 81 | 81 | 113 | 32 | 10 |
| Bogalusa city (part) | 382 | 111 | 43 | 45 | 69 | 49 | 34 | 26 | 5 |
| District 6 | 750 | 153 | 158 | 155 | 83 | 26 | 96 | 53 | 26 |
| Bogalusa city (part) | 461 | 110 | 98 | 116 | 36 | - | 68 | 33 | - |
| District 7 | 535 | 152 | 153 | 67 | 51 | 53 | 12 | 31 | 16 |
| Bogalusa city (part) | 431 | 127 | 138 | 51 | 51 | 44 | 12 | - | 8 |
| District 8 | 530 | 192 | 113 | 52 | 25 | 33 | 49 | 40 | 26 |
| Angie village | 43 | 19 | 10 | - | 2 | 4 | 3 | 5 | - |
| Varnado village | 74 | 33 | 12 | 9 | 4 | 8 | 8 | - | - |
| District 9 | 551 | 186 | 76 | 49 | 78 | 56 | 46 | 11 | 49 |
| District 10 | 340 | 103 | 67 | 19 | 41 | 42 | 37 | 25 | 6 |
| District 11 | 400 | 117 | 110 | 7 | 48 | 30 | 49 | 28 | 11 |
| District 12 | 640 | 103 | 106 | 107 | 76 | 67 | 73 | 39 | 69 |
| Franklinton town (part) | 386 | 73 | 59 | 80 | 23 | 30 | 47 | 26 | 48 |
| District 13 | 460 | 58 | 123 | 73 | 29 | 29 | 88 | 33 | 27 |
| Franklinton town (part) | - | - | - | - | - | - | - | - | - |
| District 14 | 559 | 162 | 75 | 87 | 77 | 49 | 54 | 41 | 14 |
| Franklinton town (part) | 447 | 119 | 54 | 68 | 71 | 49 | 54 | 18 | 14 |
| Webster Parish | 8 392 | 2 081 | 1 614 | 899 | 703 | 695 | 1 146 | 637 | 617 |
| District 1 | 991 | 282 | 208 | 95 | 93 | 78 | 127 | 108 | - |
| Springhill city (part) | 991 | 282 | 208 | 95 | 93 | 78 | 127 | 108 | - |
| District 2 | 550 | 145 | 105 | 111 | 74 | 34 | 29 | 44 | 8 |
| Cullen town (part) | 162 | 38 | 35 | 24 | 20 | 14 | 15 | 8 | 8 |
| Springhill city (part) | 388 | 107 | 70 | 87 | 54 | 20 | 14 | 36 | - |
| District 3 | 715 | 230 | 137 | 41 | 47 | 55 | 118 | 54 | 33 |
| Cullen town (part) | 86 | 36 | 17 | 8 | 11 | 4 | 4 | 2 | 4 |

Table 27. **Selected Monthly Owner Costs: 2000**—Con.

[Data based on a sample (except Tables 65-68). For information on confidentiality protection, coverage, sampling error, and nonsampling error, see Appendix G. For location of definitions, see "How to Use This Census Report"]

| State<br>Parish<br>Parish Subdivision<br>Place | Specified owner-occupied housing units | Selected monthly owner costs | | | | | | | |
|---|---|---|---|---|---|---|---|---|---|
| | | Less than $200 | $200 to $299 | $300 to $399 | $400 to $499 | $500 to $599 | $600 to $799 | $800 to $999 | $1,000 or more |
| Webster Parish—Con. | | | | | | | | | |
| District 3—Con. | | | | | | | | | |
| Sarepta town | 215 | 62 | 60 | 11 | 16 | 21 | 33 | 6 | 6 |
| District 4 | 583 | 144 | 115 | 34 | 47 | 50 | 101 | 52 | 40 |
| Minden city (part) | - | - | - | - | - | - | - | - | - |
| Shongaloo village | 21 | 2 | 6 | 2 | 2 | - | 4 | 3 | 2 |
| Springhill city (part) | 15 | - | 6 | - | - | - | 9 | - | - |
| District 5 | 629 | 218 | 94 | 49 | 38 | 64 | 104 | 34 | 28 |
| Cotton Valley town | 274 | 102 | 60 | 24 | 23 | 24 | 19 | 9 | 13 |
| District 6 | 854 | 130 | 93 | 84 | 73 | 89 | 130 | 124 | 131 |
| Dixie Inn village | 34 | 14 | 5 | 4 | 2 | 2 | 5 | 2 | - |
| Minden city (part) | 530 | 76 | 51 | 45 | 57 | 69 | 92 | 55 | 85 |
| District 7 | 632 | 97 | 103 | 92 | 42 | 32 | 120 | 18 | 128 |
| Dubberly village (part) | - | - | - | - | - | - | - | - | - |
| Minden city (part) | 296 | 70 | 46 | 45 | 19 | 14 | 48 | 4 | 50 |
| District 8 | 971 | 293 | 188 | 46 | 95 | 90 | 124 | 64 | 71 |
| Minden city (part) | 971 | 293 | 188 | 46 | 95 | 90 | 124 | 64 | 71 |
| District 9 | 544 | 141 | 140 | 95 | 34 | 55 | 47 | 13 | 19 |
| Minden city (part) | 544 | 141 | 140 | 95 | 34 | 55 | 47 | 13 | 19 |
| District 10 | 544 | 154 | 126 | 87 | 63 | 40 | 34 | 22 | 18 |
| Minden city (part) | 521 | 154 | 119 | 76 | 63 | 40 | 34 | 17 | 18 |
| District 11 | 738 | 102 | 146 | 118 | 74 | 58 | 128 | 38 | 74 |
| Dubberly village (part) | 76 | 16 | 19 | 7 | 8 | 2 | 13 | 3 | 8 |
| Heflin village | 46 | 9 | 5 | 5 | 3 | 9 | 13 | - | 2 |
| Sibley town | 236 | 40 | 42 | 30 | 16 | 10 | 43 | 25 | 30 |
| District 12 | 641 | 145 | 159 | 47 | 23 | 50 | 84 | 66 | 67 |
| Doyline village | 161 | 46 | 46 | 11 | 8 | 21 | 11 | 14 | 4 |
| West Baton Rouge Parish | 4 263 | 693 | 1 028 | 367 | 167 | 231 | 625 | 458 | 694 |
| District 1 | 457 | 54 | 83 | 41 | 28 | 35 | 88 | 54 | 74 |
| Addis town (part) | 368 | 41 | 70 | 29 | 25 | 31 | 68 | 43 | 61 |
| District 2 | 675 | 56 | 103 | 34 | 13 | 38 | 120 | 124 | 187 |
| Addis town (part) | 9 | 4 | - | - | - | - | - | 3 | 2 |
| Brusly town (part) | 358 | 48 | 74 | 23 | 9 | 29 | 70 | 44 | 61 |
| District 3 | 667 | 126 | 192 | 70 | 40 | 22 | 46 | 40 | 131 |
| Brusly town (part) | 194 | 27 | 64 | 28 | 11 | 12 | 15 | 19 | 18 |
| District 4 | 1 190 | 215 | 347 | 113 | 65 | 98 | 186 | 84 | 82 |
| Port Allen city (part) | 1 162 | 215 | 331 | 113 | 65 | 86 | 186 | 84 | 82 |
| District 5 | 107 | 10 | 32 | 37 | - | 8 | 6 | 4 | 10 |
| Port Allen city (part) | 107 | 10 | 32 | 37 | - | 8 | 6 | 4 | 10 |
| District 6 | 258 | 52 | 71 | 9 | 3 | - | 46 | 4 | 73 |
| Port Allen city (part) | - | - | - | - | - | - | - | - | - |
| District 7 | 909 | 180 | 200 | 63 | 18 | 30 | 133 | 148 | 137 |
| West Carroll Parish | 1 897 | 441 | 488 | 256 | 184 | 151 | 210 | 89 | 78 |
| District A | 334 | 99 | 117 | 50 | 9 | 13 | 26 | 18 | 2 |
| Epps village | 99 | 41 | 22 | 12 | 4 | 3 | 8 | 9 | - |
| District B | 258 | 76 | 52 | 28 | 21 | 12 | 33 | 18 | 18 |
| Pioneer village | 29 | 22 | 3 | 2 | - | - | - | 2 | - |
| District C | 463 | 72 | 97 | 63 | 67 | 40 | 68 | 31 | 25 |
| Forest village | 42 | 3 | 21 | 6 | 4 | 1 | 5 | 2 | - |
| District D | 414 | 86 | 109 | 60 | 52 | 47 | 33 | 7 | 20 |
| Oak Grove town | 343 | 79 | 90 | 51 | 43 | 40 | 24 | 4 | 12 |
| District E | 428 | 108 | 113 | 55 | 35 | 39 | 50 | 15 | 13 |
| Kilbourne village | 89 | 19 | 23 | 13 | 7 | 8 | 6 | 4 | 9 |
| West Feliciana Parish | 1 545 | 206 | 217 | 161 | 56 | 79 | 224 | 156 | 446 |
| District 1 | 217 | 41 | 30 | 17 | 11 | 5 | 31 | 47 | 35 |
| St. Francisville town (part) | 217 | 41 | 30 | 17 | 11 | 5 | 31 | 47 | 35 |
| District 2 | 359 | 41 | 55 | 38 | - | 41 | 23 | 22 | 139 |
| District 3 | 225 | 14 | 38 | 31 | 21 | 6 | 60 | 19 | 36 |
| District 4 | 136 | 30 | 31 | - | 7 | - | 24 | 15 | 29 |
| District 5 | 156 | 6 | 5 | 14 | 5 | 4 | 27 | 33 | 62 |
| St. Francisville town (part) | - | - | - | - | - | - | - | - | - |
| District 6 | 297 | 37 | 35 | 45 | 5 | 10 | 48 | 13 | 104 |
| St. Francisville town (part) | 69 | 9 | 12 | 10 | 5 | 2 | 16 | 4 | 11 |
| District 7 | 155 | 37 | 23 | 16 | 7 | 13 | 11 | 7 | 41 |
| St. Francisville town (part) | 39 | 6 | 5 | 6 | - | 2 | 2 | 4 | 14 |
| Winn Parish | 2 632 | 683 | 565 | 303 | 236 | 314 | 259 | 86 | 186 |
| District 1 | 277 | 92 | 77 | 47 | 26 | 12 | 2 | 12 | 9 |
| Atlanta village (part) | 15 | 6 | 2 | - | 2 | - | - | 5 | - |
| Winnfield city (part) | 131 | 60 | 29 | 21 | 8 | 6 | - | 7 | - |
| District 2 | 263 | 89 | 33 | 49 | 30 | 36 | 26 | - | - |
| Winnfield city (part) | 263 | 89 | 33 | 49 | 30 | 36 | 26 | - | - |
| District 3 | 562 | 140 | 104 | 26 | 73 | 82 | 60 | 13 | 64 |
| Winnfield city (part) | 226 | 41 | 62 | 7 | 24 | 11 | 40 | 6 | 35 |
| District 4 | 416 | 87 | 64 | 50 | 45 | 68 | 60 | 24 | 18 |
| Calvin village | 40 | 10 | 4 | 4 | 4 | 14 | 4 | - | - |
| Winnfield city (part) | 62 | 25 | 7 | 5 | 6 | 6 | 5 | 4 | 4 |
| District 5 | 334 | 90 | 107 | 36 | 11 | 49 | 19 | 9 | 13 |
| Dodson village | 64 | 25 | 10 | 4 | 8 | 9 | 4 | 3 | 1 |
| Sikes village | 28 | 8 | 11 | - | 3 | 4 | 2 | - | - |
| District 6 | 354 | 108 | 64 | 42 | 17 | 14 | 64 | 11 | 34 |
| Winnfield city (part) | 147 | 25 | 28 | 7 | 13 | 14 | 44 | - | 16 |
| District 7 | 426 | 77 | 116 | 53 | 34 | 53 | 28 | 17 | 48 |
| Atlanta village (part) | 5 | 3 | - | - | - | - | 2 | - | - |
| Tullos town (part) | - | - | - | - | - | - | - | - | - |
| Winnfield city (part) | 149 | 28 | 23 | - | 14 | 33 | 19 | - | 32 |

Table 28. **Selected Monthly Owner Costs: 2000**

[Data based on a sample (except Tables 65-68). For information on confidentiality protection, coverage, sampling error, and nonsampling error, see Appendix G.
For location of definitions, see "How to Use This Census Report"]

| State<br>Parish<br>Place | Specified owner-occupied housing units | Selected monthly owner costs | | | | | | | |
|---|---|---|---|---|---|---|---|---|---|
| | | Less than $200 | $200 to $299 | $300 to $399 | $400 to $499 | $500 to $599 | $600 to $799 | $800 to $999 | $1,000 or more |
| **The State** | **864 810** | **126 946** | **139 604** | **75 904** | **56 997** | **62 283** | **132 170** | **102 716** | **168 190** |
| **PARISH** | | | | | | | | | |
| Acadia Parish | 11 083 | 2 701 | 2 392 | 1 179 | 981 | 1 010 | 1 504 | 609 | 707 |
| Allen Parish | 4 102 | 1 054 | 958 | 508 | 335 | 359 | 418 | 236 | 234 |
| Ascension Parish | 15 412 | 2 131 | 2 277 | 811 | 655 | 826 | 2 506 | 2 451 | 3 755 |
| Assumption Parish | 4 342 | 1 081 | 878 | 349 | 242 | 299 | 647 | 325 | 521 |
| Avoyelles Parish | 8 173 | 2 413 | 1 579 | 960 | 786 | 603 | 864 | 506 | 462 |
| Beauregard Parish | 5 015 | 1 198 | 990 | 418 | 300 | 438 | 750 | 447 | 474 |
| Bienville Parish | 2 682 | 785 | 625 | 308 | 215 | 203 | 275 | 116 | 155 |
| Bossier Parish | 19 204 | 2 269 | 2 653 | 1 151 | 1 187 | 1 408 | 3 331 | 2 793 | 4 412 |
| Caddo Parish | 53 065 | 7 914 | 8 044 | 4 660 | 4 116 | 4 658 | 8 299 | 6 110 | 9 264 |
| Calcasieu Parish | 37 289 | 6 525 | 6 895 | 3 051 | 2 369 | 2 808 | 5 677 | 4 188 | 5 776 |
| Caldwell Parish | 1 694 | 356 | 332 | 153 | 223 | 150 | 232 | 105 | 143 |
| Cameron Parish | 1 773 | 421 | 443 | 175 | 163 | 150 | 215 | 70 | 136 |
| Catahoula Parish | 1 942 | 472 | 560 | 230 | 127 | 157 | 189 | 111 | 96 |
| Claiborne Parish | 2 941 | 747 | 656 | 381 | 264 | 242 | 241 | 196 | 214 |
| Concordia Parish | 4 051 | 884 | 957 | 438 | 315 | 298 | 491 | 337 | 331 |
| De Soto Parish | 4 117 | 1 038 | 721 | 441 | 309 | 352 | 663 | 262 | 331 |
| East Baton Rouge Parish | 86 351 | 8 135 | 10 824 | 6 545 | 5 337 | 5 801 | 14 310 | 11 916 | 23 483 |
| East Carroll Parish | 1 373 | 309 | 286 | 262 | 86 | 115 | 192 | 62 | 61 |
| East Feliciana Parish | 2 942 | 474 | 588 | 335 | 247 | 209 | 413 | 286 | 390 |
| Evangeline Parish | 6 679 | 1 793 | 1 453 | 840 | 525 | 627 | 639 | 438 | 364 |
| Franklin Parish | 3 723 | 864 | 873 | 547 | 344 | 374 | 311 | 219 | 191 |
| Grant Parish | 3 214 | 732 | 716 | 291 | 355 | 281 | 387 | 206 | 246 |
| Iberia Parish | 13 529 | 2 616 | 3 043 | 1 432 | 946 | 1 124 | 1 769 | 1 055 | 1 544 |
| Iberville Parish | 5 791 | 1 185 | 1 291 | 618 | 427 | 386 | 776 | 450 | 658 |
| Jackson Parish | 3 004 | 897 | 528 | 273 | 278 | 282 | 319 | 262 | 165 |
| Jefferson Parish | 103 554 | 7 902 | 15 007 | 9 101 | 5 932 | 6 173 | 16 942 | 15 429 | 27 068 |
| Jefferson Davis Parish | 6 311 | 1 374 | 1 366 | 707 | 486 | 625 | 942 | 426 | 385 |
| Lafayette Parish | 38 109 | 4 895 | 5 269 | 2 862 | 2 262 | 2 670 | 6 309 | 5 002 | 8 840 |
| Lafourche Parish | 18 732 | 4 372 | 3 928 | 1 626 | 1 190 | 1 284 | 2 420 | 1 834 | 2 078 |
| La Salle Parish | 2 659 | 638 | 581 | 266 | 240 | 174 | 427 | 183 | 150 |
| Lincoln Parish | 6 581 | 1 221 | 1 088 | 553 | 393 | 443 | 1 040 | 761 | 1 082 |
| Livingston Parish | 17 131 | 2 083 | 2 474 | 1 153 | 904 | 1 234 | 3 262 | 2 671 | 3 350 |
| Madison Parish | 2 121 | 508 | 460 | 318 | 146 | 214 | 224 | 145 | 106 |
| Morehouse Parish | 6 305 | 1 513 | 1 330 | 674 | 655 | 417 | 788 | 393 | 535 |
| Natchitoches Parish | 5 911 | 1 056 | 999 | 754 | 467 | 515 | 761 | 480 | 879 |
| Orleans Parish | 74 407 | 5 600 | 8 213 | 6 380 | 5 143 | 5 405 | 11 725 | 11 017 | 20 924 |
| Ouachita Parish | 27 739 | 4 042 | 4 084 | 2 368 | 1 984 | 2 052 | 4 626 | 3 124 | 5 459 |
| Plaquemines Parish | 4 199 | 659 | 744 | 510 | 208 | 208 | 399 | 393 | 1 078 |
| Pointe Coupee Parish | 4 496 | 896 | 983 | 483 | 388 | 262 | 520 | 312 | 652 |
| Rapides Parish | 23 848 | 4 017 | 4 334 | 2 150 | 1 584 | 1 790 | 4 059 | 2 596 | 3 318 |
| Red River Parish | 1 440 | 341 | 328 | 151 | 149 | 126 | 176 | 83 | 86 |
| Richland Parish | 3 678 | 758 | 857 | 424 | 303 | 347 | 456 | 272 | 261 |
| Sabine Parish | 3 452 | 861 | 767 | 404 | 263 | 248 | 393 | 281 | 235 |
| St. Bernard Parish | 16 321 | 1 889 | 2 988 | 1 461 | 952 | 1 397 | 3 218 | 2 109 | 2 307 |
| St. Charles Parish | 11 421 | 1 126 | 1 741 | 861 | 552 | 640 | 1 446 | 1 663 | 3 392 |
| St. Helena Parish | 1 448 | 357 | 305 | 145 | 107 | 132 | 181 | 116 | 105 |
| St. James Parish | 4 482 | 936 | 1 089 | 427 | 249 | 257 | 574 | 492 | 458 |
| St. John the Baptist Parish | 9 954 | 966 | 1 406 | 671 | 504 | 737 | 2 185 | 1 646 | 1 839 |
| St. Landry Parish | 16 452 | 4 535 | 3 462 | 1 810 | 1 313 | 1 368 | 1 969 | 1 039 | 956 |
| St. Martin Parish | 9 223 | 2 434 | 1 771 | 892 | 700 | 767 | 1 255 | 719 | 685 |
| St. Mary Parish | 10 135 | 2 356 | 2 387 | 922 | 569 | 849 | 1 494 | 746 | 812 |
| St. Tammany Parish | 45 820 | 3 307 | 4 392 | 2 958 | 2 012 | 2 058 | 6 839 | 7 095 | 17 159 |
| Tangipahoa Parish | 16 974 | 2 929 | 2 948 | 1 436 | 1 049 | 1 394 | 2 726 | 1 947 | 2 545 |
| Tensas Parish | 1 361 | 284 | 210 | 227 | 117 | 145 | 176 | 84 | 118 |
| Terrebonne Parish | 20 384 | 3 257 | 3 917 | 1 786 | 1 261 | 1 482 | 3 229 | 2 318 | 3 134 |
| Union Parish | 4 041 | 854 | 802 | 466 | 340 | 358 | 605 | 292 | 324 |
| Vermilion Parish | 10 812 | 2 836 | 2 288 | 1 205 | 859 | 757 | 1 218 | 817 | 832 |
| Vernon Parish | 5 270 | 1 179 | 988 | 449 | 400 | 441 | 807 | 561 | 445 |
| Washington Parish | 7 819 | 1 867 | 1 624 | 962 | 838 | 684 | 897 | 488 | 459 |
| Webster Parish | 8 392 | 2 081 | 1 614 | 899 | 703 | 695 | 1 146 | 637 | 617 |
| West Baton Rouge Parish | 4 263 | 693 | 1 028 | 367 | 167 | 231 | 625 | 458 | 694 |
| West Carroll Parish | 1 897 | 441 | 488 | 256 | 184 | 151 | 210 | 89 | 78 |
| West Feliciana Parish | 1 545 | 206 | 217 | 161 | 56 | 79 | 224 | 156 | 446 |
| Winn Parish | 2 632 | 683 | 565 | 303 | 236 | 314 | 259 | 86 | 186 |
| **PLACE** | | | | | | | | | |
| Abbeville city, Vermilion Parish | 2 166 | 627 | 476 | 303 | 194 | 183 | 208 | 63 | 112 |
| Abita Springs town, St. Tammany Parish | 536 | 36 | 61 | 38 | 11 | 8 | 114 | 113 | 155 |
| Addis town, West Baton Rouge Parish | 377 | 45 | 70 | 29 | 25 | 31 | 68 | 46 | 63 |
| Albany village, Livingston Parish | 159 | 34 | 28 | 13 | 7 | 11 | 27 | 28 | 11 |
| Alexandria city, Rapides Parish | 9 216 | 1 641 | 1 450 | 953 | 626 | 692 | 1 473 | 1 003 | 1 378 |
| Ama CDP, St. Charles Parish | 342 | 37 | 143 | 15 | 8 | 14 | 48 | 25 | 52 |
| Amelia CDP, St. Mary Parish | 201 | 29 | 95 | 19 | - | 18 | 22 | 14 | 4 |
| Amite City town, Tangipahoa Parish | 688 | 137 | 155 | 62 | 51 | 66 | 100 | 54 | 63 |
| Anacoco village, Vernon Parish | 197 | 57 | 31 | 13 | 19 | 13 | 36 | 20 | 8 |
| Angie village, Washington Parish | 43 | 19 | 10 | - | 2 | 4 | 3 | 5 | - |
| Arabi CDP, St. Bernard Parish | 2 528 | 393 | 791 | 223 | 82 | 141 | 493 | 259 | 146 |
| Arcadia town, Bienville Parish | 591 | 144 | 120 | 79 | 64 | 68 | 65 | 28 | 23 |
| Arnaudville town | 306 | 83 | 82 | 23 | 24 | 27 | 35 | 18 | 14 |
| St. Landry Parish (part) | 290 | 81 | 76 | 23 | 20 | 27 | 33 | 16 | 14 |
| St. Martin Parish (part) | 16 | 2 | 6 | - | 4 | - | 2 | 2 | - |
| Ashland village, Natchitoches Parish | 26 | 12 | 8 | - | 3 | - | - | - | 3 |
| Athens village, Claiborne Parish | 61 | 25 | 13 | 6 | - | 2 | 13 | 2 | - |
| Atlanta village, Winn Parish | 20 | 9 | 2 | - | 2 | - | 2 | 5 | - |
| Avondale CDP, Jefferson Parish | 1 415 | 145 | 208 | 118 | 141 | 154 | 444 | 131 | 74 |
| Baker city, East Baton Rouge Parish | 3 018 | 399 | 431 | 236 | 272 | 348 | 577 | 382 | 373 |

Table 28. **Selected Monthly Owner Costs: 2000**—Con.

[Data based on a sample (except Tables 65-68). For information on confidentiality protection, coverage, sampling error, and nonsampling error, see Appendix G. For location of definitions, see "How to Use This Census Report"]

| State Parish Place | Specified owner-occupied housing units | Selected monthly owner costs | | | | | | | |
|---|---|---|---|---|---|---|---|---|---|
| | | Less than $200 | $200 to $299 | $300 to $399 | $400 to $499 | $500 to $599 | $600 to $799 | $800 to $999 | $1,000 or more |
| **PLACE**—Con. | | | | | | | | | |
| Baldwin town, St. Mary Parish | 351 | 147 | 93 | 29 | 12 | 26 | 21 | 8 | 15 |
| Ball town, Rapides Parish | 758 | 96 | 199 | 66 | 66 | 81 | 103 | 102 | 45 |
| Barataria CDP, Jefferson Parish | 344 | 46 | 91 | 65 | 38 | - | 28 | 36 | 40 |
| Basile town | 339 | 114 | 61 | 44 | 33 | 42 | 18 | 17 | 10 |
| Acadia Parish (part) | - | - | - | - | - | - | - | - | - |
| Evangeline Parish (part) | 339 | 114 | 61 | 44 | 33 | 42 | 18 | 17 | 10 |
| Baskin village, Franklin Parish | 40 | 17 | 6 | 5 | 4 | 4 | - | 2 | 2 |
| Bastrop city, Morehouse Parish | 2 552 | 662 | 493 | 368 | 363 | 172 | 246 | 102 | 146 |
| Baton Rouge city, East Baton Rouge Parish | 43 190 | 5 527 | 6 590 | 3 889 | 3 107 | 3 338 | 6 055 | 4 716 | 9 968 |
| Bayou Cane CDP, Terrebonne Parish | 3 688 | 517 | 626 | 322 | 171 | 246 | 790 | 519 | 497 |
| Bayou Gauche CDP, St. Charles Parish | 470 | 80 | 86 | 46 | 11 | 19 | 65 | 63 | 100 |
| Bayou Vista CDP, St. Mary Parish | 774 | 153 | 199 | 51 | 69 | 143 | 101 | 24 | 34 |
| Belcher village, Caddo Parish | 57 | 13 | 4 | 6 | 8 | - | 9 | 9 | 8 |
| Belle Chasse CDP, Plaquemines Parish | 1 950 | 243 | 322 | 176 | 48 | 40 | 165 | 256 | 700 |
| Belle Rose CDP, Assumption Parish | 358 | 97 | 77 | 33 | 8 | 22 | 72 | 19 | 30 |
| Benton town, Bossier Parish | 412 | 70 | 50 | 45 | 35 | 56 | 101 | 29 | 26 |
| Bernice town, Union Parish | 344 | 80 | 92 | 30 | 30 | 45 | 45 | 13 | 9 |
| Berwick town, St. Mary Parish | 821 | 101 | 159 | 59 | 46 | 82 | 188 | 80 | 106 |
| Bienville village, Bienville Parish | 68 | 41 | 10 | 4 | 5 | 2 | 2 | - | 4 |
| Blanchard town, Caddo Parish | 650 | 45 | 65 | 33 | 37 | 62 | 110 | 87 | 211 |
| Bogalusa city, Washington Parish | 3 144 | 769 | 717 | 395 | 358 | 278 | 295 | 172 | 160 |
| Bonita village, Morehouse Parish | 74 | 12 | 31 | 2 | 12 | 2 | 3 | 7 | 5 |
| Boothville-Venice CDP, Plaquemines Parish | 174 | 33 | 22 | 26 | 10 | - | 52 | 23 | 8 |
| Bossier City city, Bossier Parish | 11 451 | 1 328 | 1 614 | 690 | 702 | 995 | 2 080 | 1 692 | 2 350 |
| Boutte CDP, St. Charles Parish | 293 | 55 | 44 | 38 | 34 | 33 | 60 | 22 | 7 |
| Boyce town, Rapides Parish | 208 | 35 | 55 | 30 | 23 | 23 | 24 | 13 | 5 |
| Breaux Bridge city, St. Martin Parish | 1 347 | 336 | 230 | 139 | 83 | 145 | 208 | 105 | 101 |
| Bridge City CDP, Jefferson Parish | 1 353 | 196 | 250 | 188 | 167 | 180 | 177 | 114 | 81 |
| Broussard town | 1 291 | 227 | 126 | 79 | 53 | 50 | 213 | 211 | 332 |
| Lafayette Parish (part) | 1 291 | 227 | 126 | 79 | 53 | 50 | 213 | 211 | 332 |
| St. Martin Parish (part) | - | - | - | - | - | - | - | - | - |
| Brownfields CDP, East Baton Rouge Parish | 1 509 | 199 | 204 | 82 | 108 | 137 | 296 | 262 | 221 |
| Brownsville-Bawcomville CDP, Ouachita Parish | 1 386 | 297 | 313 | 111 | 187 | 90 | 263 | 83 | 42 |
| Brusly town, West Baton Rouge Parish | 552 | 75 | 138 | 51 | 20 | 41 | 85 | 63 | 79 |
| Bryceland village, Bienville Parish | 15 | 11 | - | 2 | - | - | 2 | - | - |
| Bunkie city, Avoyelles Parish | 900 | 285 | 186 | 113 | 57 | 38 | 123 | 58 | 40 |
| Buras-Triumph CDP, Plaquemines Parish | 329 | 24 | 66 | 33 | 14 | 43 | 65 | 32 | 52 |
| Calvin village, Winn Parish | 40 | 10 | 4 | 4 | 4 | 14 | 4 | - | - |
| Cameron CDP, Cameron Parish | 311 | 26 | 80 | 62 | 35 | 34 | 37 | 26 | 11 |
| Campti town, Natchitoches Parish | 146 | 54 | 22 | 30 | 14 | 16 | 4 | 5 | 1 |
| Cankton village, St. Landry Parish | 59 | 25 | 11 | 1 | 2 | 9 | 5 | - | 6 |
| Carencro city, Lafayette Parish | 1 078 | 172 | 210 | 80 | 133 | 134 | 170 | 68 | 111 |
| Carlyss CDP, Calcasieu Parish | 796 | 157 | 164 | 68 | 14 | 32 | 168 | 102 | 91 |
| Castor village, Bienville Parish | 41 | 14 | 11 | 4 | 1 | 2 | 7 | 2 | - |
| Cecilia CDP, St. Martin Parish | 333 | 81 | 60 | 72 | 20 | 21 | 39 | 40 | - |
| Chackbay CDP, Lafourche Parish | 829 | 254 | 194 | 61 | 35 | 59 | 94 | 33 | 99 |
| Chalmette CDP, St. Bernard Parish | 7 621 | 971 | 1 465 | 732 | 432 | 556 | 1 452 | 928 | 1 085 |
| Charenton CDP, St. Mary Parish | 299 | 78 | 96 | 26 | 8 | 38 | 23 | 14 | 16 |
| Chataignier village, Evangeline Parish | 81 | 15 | 15 | 9 | 12 | 10 | 15 | 5 | - |
| Chatham town, Jackson Parish | 146 | 39 | 28 | 18 | 20 | 20 | 19 | 2 | - |
| Chauvin CDP, Terrebonne Parish | 705 | 125 | 165 | 72 | 36 | 74 | 122 | 50 | 61 |
| Cheneyville town, Rapides Parish | 169 | 53 | 56 | 15 | 6 | 16 | 12 | 5 | 6 |
| Choudrant village, Lincoln Parish | 105 | 19 | 23 | 10 | 13 | 2 | 19 | 12 | 7 |
| Church Point town, Acadia Parish | 858 | 255 | 170 | 179 | 90 | 65 | 74 | 16 | 9 |
| Claiborne CDP, Ouachita Parish | 2 315 | 219 | 249 | 136 | 111 | 155 | 421 | 382 | 642 |
| Clarence village, Natchitoches Parish | 106 | 20 | 20 | 16 | 19 | 10 | 12 | 6 | 3 |
| Clarks village, Caldwell Parish | 165 | 54 | 35 | 18 | 19 | 11 | 23 | 2 | 3 |
| Clayton town, Concordia Parish | 149 | 71 | 34 | 14 | 11 | 6 | 7 | 6 | - |
| Clinton town, East Feliciana Parish | 406 | 64 | 79 | 29 | 40 | 47 | 60 | 22 | 65 |
| Colfax town, Grant Parish | 271 | 63 | 73 | 48 | 27 | 19 | 21 | 13 | 7 |
| Collinston village, Morehouse Parish | 64 | 17 | 24 | 10 | 5 | 3 | 2 | 3 | - |
| Columbia town, Caldwell Parish | 110 | 27 | 19 | 20 | 16 | 5 | 15 | 2 | 6 |
| Converse village, Sabine Parish | 42 | 7 | 7 | 6 | 3 | 6 | 7 | 2 | 4 |
| Cottonport town, Avoyelles Parish | 423 | 149 | 74 | 54 | 41 | 24 | 35 | 15 | 31 |
| Cotton Valley town, Webster Parish | 274 | 102 | 60 | 24 | 23 | 24 | 19 | 9 | 13 |
| Coushatta town, Red River Parish | 354 | 81 | 68 | 41 | 57 | 43 | 33 | 16 | 15 |
| Covington city, St. Tammany Parish | 1 899 | 180 | 222 | 183 | 138 | 113 | 268 | 257 | 538 |
| Crowley city, Acadia Parish | 2 765 | 670 | 552 | 256 | 182 | 277 | 382 | 177 | 269 |
| Cullen town, Webster Parish | 248 | 74 | 52 | 32 | 31 | 18 | 19 | 10 | 12 |
| Cut Off CDP, Lafourche Parish | 1 403 | 358 | 281 | 139 | 76 | 143 | 151 | 136 | 119 |
| Delcambre town | 378 | 89 | 85 | 51 | 39 | 22 | 39 | 32 | 21 |
| Iberia Parish (part) | 90 | 21 | 24 | 11 | 16 | 10 | 3 | 3 | 2 |
| Vermilion Parish (part) | 288 | 68 | 61 | 40 | 23 | 12 | 36 | 29 | 19 |
| Delhi town, Richland Parish | 591 | 121 | 157 | 88 | 52 | 39 | 72 | 29 | 33 |
| Delta village, Madison Parish | 21 | 6 | 3 | 4 | 2 | 2 | 2 | 2 | - |
| Denham Springs city, Livingston Parish | 2 267 | 314 | 315 | 132 | 174 | 176 | 426 | 335 | 395 |
| DeQuincy city, Calcasieu Parish | 737 | 157 | 220 | 75 | 46 | 77 | 69 | 56 | 37 |
| De Ridder city | 2 169 | 461 | 387 | 176 | 178 | 198 | 329 | 227 | 213 |
| Beauregard Parish (part) | 2 083 | 461 | 380 | 176 | 178 | 167 | 307 | 201 | 213 |
| Vernon Parish (part) | 86 | - | 7 | - | - | 31 | 22 | 26 | - |
| Des Allemands CDP | 517 | 150 | 140 | 25 | 34 | 12 | 61 | 48 | 47 |
| Lafourche Parish (part) | 60 | 31 | 4 | - | - | 6 | 6 | 13 | - |
| St. Charles Parish (part) | 457 | 119 | 136 | 25 | 34 | 6 | 55 | 35 | 47 |

Table 28. **Selected Monthly Owner Costs: 2000**—Con.

[Data based on a sample (except Tables 65-68). For information on confidentiality protection, coverage, sampling error, and nonsampling error, see Appendix G.
For location of definitions, see "How to Use This Census Report"]

| State<br>Parish<br>Place | Specified owner-occupied housing units | Selected monthly owner costs | | | | | | | |
|---|---|---|---|---|---|---|---|---|---|
| | | Less than $200 | $200 to $299 | $300 to $399 | $400 to $499 | $500 to $599 | $600 to $799 | $800 to $999 | $1,000 or more |
| **PLACE**—Con. | | | | | | | | | |
| Destrehan CDP, St. Charles Parish | 2 846 | 135 | 167 | 174 | 77 | 172 | 212 | 504 | 1 405 |
| Deville CDP, Rapides Parish | 186 | 45 | 40 | 8 | 16 | 20 | 20 | 29 | 8 |
| Dixie Inn village, Webster Parish | 34 | 14 | 5 | 4 | 2 | 2 | 5 | 2 | - |
| Dodson village, Winn Parish | 64 | 25 | 10 | 4 | 8 | 9 | 4 | 3 | 1 |
| Donaldsonville city, Ascension Parish | 1 293 | 242 | 271 | 126 | 102 | 97 | 173 | 140 | 142 |
| Downsville village | 26 | 4 | 13 | 2 | 1 | 2 | 2 | - | 2 |
| Lincoln Parish (part) | 11 | - | 9 | - | - | - | 2 | - | - |
| Union Parish (part) | 15 | 4 | 4 | 2 | 1 | 2 | - | - | 2 |
| Doyline village, Webster Parish | 161 | 46 | 46 | 11 | 8 | 21 | 11 | 14 | 4 |
| Dry Prong village, Grant Parish | 103 | 21 | 24 | 6 | 14 | 9 | 13 | 10 | 6 |
| Dubach town, Lincoln Parish | 196 | 54 | 55 | 18 | 14 | 19 | 24 | 6 | 6 |
| Dubberly village, Webster Parish | 76 | 16 | 19 | 7 | 8 | 2 | 13 | 3 | 8 |
| Dulac CDP, Terrebonne Parish | 467 | 89 | 177 | 38 | 51 | 51 | 49 | 6 | 6 |
| Duson town | 225 | 83 | 57 | 15 | 19 | 14 | 24 | 8 | 5 |
| Acadia Parish (part) | 2 | 2 | - | - | - | - | - | - | - |
| Lafayette Parish (part) | 223 | 81 | 57 | 15 | 19 | 14 | 24 | 8 | 5 |
| East Hodge village, Jackson Parish | 63 | 22 | 18 | 6 | - | 8 | 9 | - | - |
| Eastwood CDP, Bossier Parish | 758 | 93 | 108 | 58 | 63 | 20 | 187 | 116 | 113 |
| Eden Isle CDP, St. Tammany Parish | 1 763 | 53 | 141 | 178 | 99 | 21 | 114 | 156 | 1 001 |
| Edgard CDP, St. John the Baptist Parish | 481 | 69 | 138 | 54 | 20 | 42 | 44 | 21 | 93 |
| Edgefield village, Red River Parish | 64 | 11 | 7 | 9 | 13 | 5 | 11 | 7 | 1 |
| Elizabeth town, Allen Parish | 131 | 14 | 25 | 21 | 11 | 18 | 19 | 13 | 10 |
| Elmwood CDP, Jefferson Parish | 297 | 61 | 51 | 16 | 17 | 7 | 51 | 29 | 65 |
| Elton town, Jefferson Davis Parish | 293 | 123 | 61 | 44 | 22 | 18 | 14 | 6 | 5 |
| Empire CDP, Plaquemines Parish | 314 | 50 | 88 | 36 | 38 | 12 | 46 | 5 | 39 |
| Epps village, West Carroll Parish | 99 | 41 | 22 | 12 | 4 | 3 | 8 | 9 | - |
| Erath town, Vermilion Parish | 483 | 108 | 116 | 61 | 39 | 38 | 55 | 24 | 42 |
| Eros town, Jackson Parish | 27 | 12 | 7 | - | - | - | 4 | 2 | 2 |
| Estelle CDP, Jefferson Parish | 4 374 | 160 | 286 | 302 | 220 | 374 | 1 061 | 870 | 1 101 |
| Estherwood village, Acadia Parish | 191 | 75 | 31 | 15 | 23 | 11 | 23 | 10 | 3 |
| Eunice city | 2 312 | 550 | 480 | 360 | 222 | 230 | 234 | 138 | 98 |
| Acadia Parish (part) | 87 | 6 | 26 | 13 | 21 | - | - | 21 | - |
| St. Landry Parish (part) | 2 225 | 544 | 454 | 347 | 201 | 230 | 234 | 117 | 98 |
| Evergreen town, Avoyelles Parish | 67 | 31 | 19 | 2 | 4 | 3 | 4 | 2 | 2 |
| Farmerville town, Union Parish | 677 | 138 | 121 | 105 | 57 | 71 | 91 | 65 | 29 |
| Fenton village, Jefferson Davis Parish | 76 | 26 | 19 | 4 | 4 | 6 | 9 | 6 | 2 |
| Ferriday town, Concordia Parish | 650 | 189 | 193 | 80 | 29 | 49 | 23 | 58 | 29 |
| Fisher village, Sabine Parish | 63 | 16 | 7 | 14 | 4 | 12 | 10 | - | - |
| Florien village, Sabine Parish | 121 | 37 | 33 | 8 | 14 | 13 | 10 | 6 | - |
| Folsom village, St. Tammany Parish | 76 | 10 | 8 | 12 | 5 | 8 | 11 | 11 | 11 |
| Fordoche town, Pointe Coupee Parish | 206 | 36 | 56 | 24 | 29 | 13 | 28 | 12 | 8 |
| Forest village, West Carroll Parish | 42 | 3 | 21 | 6 | 4 | 1 | 5 | 2 | - |
| Forest Hill village, Rapides Parish | 74 | 14 | 19 | 8 | 6 | 4 | 6 | 8 | 9 |
| Fort Polk North CDP, Vernon Parish | - | - | - | - | - | - | - | - | - |
| Fort Polk South CDP, Vernon Parish | 17 | 6 | - | - | - | - | - | - | 11 |
| Franklin city, St. Mary Parish | 1 636 | 433 | 395 | 119 | 93 | 104 | 234 | 134 | 124 |
| Franklinton town, Washington Parish | 833 | 192 | 113 | 148 | 94 | 79 | 101 | 44 | 62 |
| French Settlement village, Livingston Parish | 176 | 19 | 46 | 16 | 7 | 2 | 38 | 20 | 28 |
| Galliano CDP, Lafourche Parish | 1 706 | 427 | 421 | 136 | 96 | 92 | 223 | 142 | 169 |
| Gardere CDP, East Baton Rouge Parish | 779 | 12 | 10 | 29 | 26 | 84 | 353 | 126 | 139 |
| Garyville CDP, St. John the Baptist Parish | 511 | 87 | 144 | 52 | 39 | 37 | 109 | 19 | 24 |
| Georgetown village, Grant Parish | 65 | 15 | 7 | 13 | 10 | 8 | 5 | 2 | 5 |
| Gibsland town, Bienville Parish | 209 | 64 | 50 | 22 | 11 | 15 | 25 | 12 | 10 |
| Gilbert village, Franklin Parish | 118 | 45 | 29 | 8 | 13 | 16 | 5 | 1 | 1 |
| Gilliam village, Caddo Parish | 34 | 2 | 8 | 11 | - | - | 5 | 4 | 4 |
| Glenmora town, Rapides Parish | 338 | 86 | 83 | 30 | 28 | 34 | 48 | 6 | 23 |
| Golden Meadow town, Lafourche Parish | 536 | 125 | 120 | 75 | 42 | 41 | 60 | 43 | 30 |
| Goldonna village, Natchitoches Parish | 78 | 17 | 16 | 5 | 13 | 7 | 7 | 3 | 10 |
| Gonzales city, Ascension Parish | 1 805 | 202 | 286 | 147 | 89 | 144 | 285 | 261 | 391 |
| Grambling town, Lincoln Parish | 485 | 47 | 90 | 47 | 38 | 42 | 76 | 54 | 91 |
| Gramercy town, St. James Parish | 701 | 134 | 195 | 80 | 38 | 33 | 104 | 75 | 42 |
| Grand Cane village, De Soto Parish | 47 | 11 | 4 | 4 | 2 | 7 | 6 | 7 | 6 |
| Grand Coteau town, St. Landry Parish | 195 | 41 | 44 | 25 | 19 | 11 | 38 | 6 | 11 |
| Grand Isle town, Jefferson Parish | 356 | 46 | 82 | 51 | 28 | 22 | 70 | 38 | 19 |
| Gray CDP, Terrebonne Parish | 622 | 84 | 100 | 52 | 50 | 89 | 125 | 58 | 64 |
| Grayson village, Caldwell Parish | 105 | 26 | 28 | 4 | 4 | 12 | 14 | 7 | 10 |
| Greensburg town, St. Helena Parish | 117 | 35 | 24 | 26 | 14 | 2 | 5 | 7 | 4 |
| Greenwood town, Caddo Parish | 496 | 22 | 76 | 36 | 17 | 32 | 68 | 89 | 156 |
| Gretna city, Jefferson Parish | 3 156 | 540 | 733 | 307 | 171 | 258 | 569 | 313 | 265 |
| Grosse Tete village, Iberville Parish | 110 | 17 | 31 | 8 | 5 | 9 | 17 | 9 | 14 |
| Gueydan town, Vermilion Parish | 440 | 131 | 114 | 55 | 54 | 27 | 37 | 14 | 8 |
| Hackberry CDP, Cameron Parish | 403 | 145 | 131 | 33 | 20 | 6 | 39 | 5 | 24 |
| Hahnville CDP, St. Charles Parish | 609 | 75 | 129 | 70 | 34 | 11 | 74 | 72 | 144 |
| Hall Summit village, Red River Parish | 39 | 7 | 4 | 7 | 2 | 3 | 5 | 7 | 4 |
| Hammond city, Tangipahoa Parish | 2 720 | 406 | 424 | 311 | 188 | 261 | 416 | 292 | 422 |
| Harahan city, Jefferson Parish | 2 987 | 343 | 603 | 282 | 194 | 124 | 349 | 339 | 753 |
| Harrisonburg village, Catahoula Parish | 65 | 22 | 18 | 6 | 2 | 5 | 5 | 5 | 2 |
| Harvey CDP, Jefferson Parish | 4 254 | 360 | 562 | 337 | 299 | 247 | 754 | 698 | 997 |
| Haughton town, Bossier Parish | 410 | 48 | 71 | 40 | 44 | 60 | 66 | 43 | 38 |
| Haynesville town, Claiborne Parish | 611 | 153 | 144 | 96 | 64 | 76 | 31 | 15 | 32 |
| Heflin village, Webster Parish | 46 | 9 | 5 | 5 | 3 | 9 | 13 | - | 2 |
| Henderson town, St. Martin Parish | 305 | 99 | 59 | 27 | 26 | 38 | 40 | 12 | 4 |
| Hessmer village, Avoyelles Parish | 122 | 30 | 21 | 26 | 11 | 19 | 7 | 4 | 4 |
| Hodge village, Jackson Parish | 162 | 85 | 31 | 14 | 18 | 1 | 2 | 11 | - |
| Homer town, Claiborne Parish | 812 | 195 | 177 | 124 | 87 | 69 | 76 | 37 | 47 |
| Hornbeck town, Vernon Parish | 87 | 21 | 23 | 1 | 8 | 5 | 18 | 9 | 2 |

Table 28. **Selected Monthly Owner Costs: 2000**—Con.

[Data based on a sample (except Tables 65-68). For information on confidentiality protection, coverage, sampling error, and nonsampling error, see Appendix G. For location of definitions, see "How to Use This Census Report"]

| State Parish Place | Specified owner-occupied housing units | Selected monthly owner costs | | | | | | | |
|---|---|---|---|---|---|---|---|---|---|
| | | Less than $200 | $200 to $299 | $300 to $399 | $400 to $499 | $500 to $599 | $600 to $799 | $800 to $999 | $1,000 or more |
| **PLACE**—Con. | | | | | | | | | |
| Hosston village, Caddo Parish | 78 | 21 | 35 | 2 | 7 | 6 | 4 | 3 | - |
| Houma city, Terrebonne Parish | 7 039 | 1 227 | 1 346 | 644 | 411 | 476 | 957 | 800 | 1 178 |
| Ida village, Caddo Parish | 86 | 45 | 17 | 4 | 4 | 7 | 6 | 3 | - |
| Independence town, Tangipahoa Parish | 329 | 55 | 77 | 34 | 23 | 21 | 53 | 39 | 27 |
| Inniswold CDP, East Baton Rouge Parish | 1 143 | 110 | 82 | 49 | 42 | 34 | 165 | 146 | 515 |
| Iota town, Acadia Parish | 275 | 81 | 83 | 32 | 24 | 8 | 35 | 6 | 6 |
| Iowa town, Calcasieu Parish | 501 | 88 | 126 | 55 | 27 | 41 | 70 | 48 | 46 |
| Jackson town, East Feliciana Parish | 369 | 94 | 66 | 41 | 35 | 23 | 38 | 42 | 30 |
| Jamestown village, Bienville Parish | 20 | 4 | 4 | 2 | 2 | - | 4 | 2 | 2 |
| Jeanerette city, Iberia Parish | 1 171 | 223 | 364 | 200 | 112 | 82 | 69 | 67 | 54 |
| Jean Lafitte town, Jefferson Parish | 398 | 51 | 54 | 46 | 31 | 18 | 39 | 51 | 108 |
| Jefferson CDP, Jefferson Parish | 2 731 | 432 | 560 | 177 | 112 | 97 | 444 | 320 | 589 |
| Jena town, La Salle Parish | 655 | 172 | 123 | 44 | 50 | 40 | 115 | 60 | 51 |
| Jennings city, Jefferson Davis Parish | 2 266 | 487 | 513 | 294 | 193 | 196 | 279 | 149 | 155 |
| Jonesboro town, Jackson Parish | 850 | 308 | 141 | 77 | 124 | 75 | 66 | 51 | 8 |
| Jonesville town, Catahoula Parish | 484 | 138 | 112 | 42 | 22 | 38 | 62 | 31 | 39 |
| Junction City village | 163 | 51 | 35 | 38 | 15 | 2 | 11 | 9 | 2 |
| Claiborne Parish (part) | 29 | 8 | 4 | 9 | 4 | - | 2 | 2 | - |
| Union Parish (part) | 134 | 43 | 31 | 29 | 11 | 2 | 9 | 7 | 2 |
| Kaplan city, Vermilion Parish | 1 157 | 302 | 307 | 130 | 126 | 61 | 121 | 73 | 37 |
| Keachi town, De Soto Parish | 66 | 22 | 6 | 13 | 4 | 7 | 2 | 8 | 4 |
| Kenner city, Jefferson Parish | 14 282 | 644 | 1 391 | 888 | 858 | 751 | 2 528 | 2 459 | 4 763 |
| Kentwood town, Tangipahoa Parish | 434 | 107 | 111 | 53 | 39 | 36 | 48 | 18 | 22 |
| Kilbourne village, West Carroll Parish | 89 | 19 | 23 | 13 | 7 | 8 | 6 | 4 | 9 |
| Killian village, Livingston Parish | 289 | 37 | 39 | 31 | 17 | 6 | 32 | 54 | 73 |
| Killona CDP, St. Charles Parish | 113 | 35 | 15 | 23 | 17 | 11 | 12 | - | - |
| Kinder town, Allen Parish | 358 | 115 | 71 | 53 | 17 | 31 | 40 | 13 | 18 |
| Krotz Springs town, St. Landry Parish | 193 | 51 | 47 | 25 | 22 | 11 | 12 | 21 | 4 |
| Labadieville CDP, Assumption Parish | 441 | 110 | 83 | 32 | 22 | 46 | 81 | 12 | 55 |
| Lacombe CDP, St. Tammany Parish | 1 862 | 259 | 246 | 93 | 102 | 158 | 344 | 233 | 427 |
| Lafayette city, Lafayette Parish | 23 166 | 3 028 | 3 149 | 1 944 | 1 453 | 1 582 | 3 789 | 2 802 | 5 419 |
| Lafitte CDP, Jefferson Parish | 330 | 46 | 64 | 39 | 33 | 19 | 14 | 43 | 72 |
| Lake Arthur town, Jefferson Davis Parish | 639 | 169 | 148 | 75 | 42 | 98 | 72 | 12 | 23 |
| Lake Charles city, Calcasieu Parish | 15 162 | 2 906 | 2 527 | 1 360 | 1 173 | 1 411 | 2 271 | 1 372 | 2 142 |
| Lake Providence town, East Carroll Parish | 745 | 164 | 144 | 154 | 53 | 99 | 70 | 29 | 32 |
| Laplace CDP, St. John the Baptist Parish | 6 696 | 366 | 687 | 379 | 269 | 428 | 1 580 | 1 412 | 1 575 |
| Larose CDP, Lafourche Parish | 1 679 | 437 | 329 | 194 | 74 | 113 | 205 | 178 | 149 |
| Lecompte town, Rapides Parish | 267 | 97 | 50 | 32 | 15 | 18 | 27 | 10 | 18 |
| Leesville city, Vernon Parish | 1 115 | 254 | 159 | 94 | 85 | 68 | 273 | 95 | 87 |
| Leonville town, St. Landry Parish | 191 | 79 | 32 | 10 | 23 | 18 | 14 | 6 | 9 |
| Lillie village, Union Parish | 30 | 5 | 10 | 4 | 3 | 2 | 4 | - | 2 |
| Lisbon village, Claiborne Parish | 58 | 11 | 9 | 15 | 5 | 7 | 3 | 3 | 5 |
| Livingston town, Livingston Parish | 315 | 41 | 69 | 27 | 17 | 31 | 49 | 42 | 39 |
| Livonia town, Pointe Coupee Parish | 287 | 98 | 43 | 12 | 16 | 19 | 58 | 27 | 14 |
| Lockport town, Lafourche Parish | 554 | 112 | 118 | 49 | 44 | 61 | 61 | 73 | 36 |
| Logansport town, De Soto Parish | 332 | 96 | 34 | 34 | 43 | 31 | 40 | 29 | 25 |
| Longstreet village, De Soto Parish | 22 | 7 | 8 | 4 | - | - | - | 3 | - |
| Loreauville village, Iberia Parish | 183 | 72 | 45 | 18 | 14 | 13 | 13 | 6 | 2 |
| Lucky village, Bienville Parish | 60 | 38 | 8 | 4 | 4 | - | 4 | - | 2 |
| Luling CDP, St. Charles Parish | 3 076 | 267 | 423 | 207 | 158 | 140 | 352 | 448 | 1 081 |
| Lutcher town, St. James Parish | 865 | 141 | 241 | 111 | 72 | 37 | 78 | 61 | 124 |
| Lydia CDP, Iberia Parish | 265 | 54 | 64 | 25 | - | 32 | 67 | 6 | 17 |
| McNary village, Rapides Parish | 28 | 5 | 6 | 3 | 2 | 2 | 3 | 2 | 5 |
| Madisonville town, St. Tammany Parish | 161 | 29 | 33 | 10 | 3 | 4 | 18 | 14 | 50 |
| Mamou town, Evangeline Parish | 629 | 176 | 125 | 191 | 55 | 49 | - | 7 | 26 |
| Mandeville city, St. Tammany Parish | 2 363 | 133 | 125 | 183 | 130 | 70 | 154 | 315 | 1 253 |
| Mangham town, Richland Parish | 138 | 53 | 29 | 19 | 14 | 7 | 12 | 2 | 2 |
| Mansfield city, De Soto Parish | 1 142 | 243 | 193 | 160 | 88 | 118 | 207 | 61 | 72 |
| Mansura town, Avoyelles Parish | 278 | 84 | 46 | 39 | 22 | 27 | 35 | 17 | 8 |
| Many town, Sabine Parish | 473 | 114 | 104 | 72 | 79 | 46 | 21 | 8 | 29 |
| Maringouin town, Iberville Parish | 224 | 55 | 38 | 28 | 30 | 12 | 29 | 14 | 18 |
| Marion town, Union Parish | 147 | 42 | 25 | 19 | 14 | 10 | 24 | 7 | 6 |
| Marksville city, Avoyelles Parish | 1 123 | 271 | 189 | 181 | 118 | 70 | 127 | 77 | 90 |
| Marrero CDP, Jefferson Parish | 8 305 | 850 | 1 256 | 879 | 522 | 723 | 1 916 | 1 124 | 1 035 |
| Martin village, Red River Parish | 87 | 19 | 19 | 11 | 2 | 4 | 19 | 13 | - |
| Mathews CDP, Lafourche Parish | 449 | 125 | 45 | 16 | 62 | 25 | 75 | 29 | 72 |
| Maurice village, Vermilion Parish | 135 | 37 | 32 | 10 | 8 | 8 | 13 | 15 | 12 |
| Melville town, St. Landry Parish | 275 | 95 | 76 | 13 | 24 | 17 | 35 | 9 | 6 |
| Meraux CDP, St. Bernard Parish | 2 630 | 193 | 282 | 185 | 117 | 257 | 519 | 547 | 530 |
| Mermentau village, Acadia Parish | 150 | 58 | 32 | 14 | 19 | 6 | 15 | 6 | - |
| Mer Rouge village, Morehouse Parish | 156 | 28 | 20 | 23 | 24 | 12 | 22 | 16 | 11 |
| Merrydale CDP, East Baton Rouge Parish | 2 324 | 209 | 313 | 236 | 198 | 312 | 535 | 307 | 214 |
| Merryville town, Beauregard Parish | 176 | 62 | 23 | 21 | 20 | 15 | 21 | 7 | 7 |
| Metairie CDP, Jefferson Parish | 35 939 | 2 742 | 6 398 | 3 719 | 1 920 | 1 822 | 3 924 | 4 554 | 10 860 |
| Midway CDP, La Salle Parish | 206 | 37 | 32 | 25 | 31 | 15 | 50 | 16 | - |
| Minden city, Webster Parish | 2 862 | 734 | 544 | 307 | 268 | 268 | 345 | 153 | 243 |
| Monroe city, Ouachita Parish | 8 896 | 1 477 | 1 242 | 871 | 678 | 723 | 1 356 | 777 | 1 772 |
| Montegut CDP, Terrebonne Parish | 323 | 87 | 49 | 30 | 12 | 28 | 62 | 37 | 18 |
| Montgomery town, Grant Parish | 158 | 64 | 33 | 20 | 13 | 4 | 11 | 10 | 3 |
| Monticello CDP, East Baton Rouge Parish | 1 499 | 63 | 112 | 37 | 80 | 70 | 413 | 392 | 332 |
| Montpelier village, St. Helena Parish | 34 | 13 | 9 | - | 4 | - | 1 | 7 | - |
| Montz CDP, St. Charles Parish | 219 | 34 | 31 | - | - | 36 | 28 | 59 | 31 |
| Mooringsport town, Caddo Parish | 186 | 47 | 21 | 18 | 25 | 34 | 15 | 13 | 13 |
| Moreauville village, Avoyelles Parish | 222 | 76 | 36 | 21 | 20 | 16 | 25 | 21 | 7 |
| Morgan City city, St. Mary Parish | 2 879 | 834 | 556 | 213 | 175 | 173 | 436 | 237 | 255 |
| Morganza village, Pointe Coupee Parish | 166 | 62 | 29 | 9 | 18 | 12 | 19 | 6 | 11 |
| Morse village, Acadia Parish | 153 | 52 | 35 | 21 | 13 | 16 | 11 | 3 | 2 |
| Moss Bluff CDP, Calcasieu Parish | 2 258 | 209 | 355 | 139 | 84 | 93 | 395 | 393 | 590 |

Table 28. **Selected Monthly Owner Costs: 2000**—Con.

[Data based on a sample (except Tables 65-68). For information on confidentiality protection, coverage, sampling error, and nonsampling error, see Appendix G. For location of definitions, see "How to Use This Census Report"]

| State Parish Place | Specified owner-occupied housing units | Selected monthly owner costs | | | | | | | |
|---|---|---|---|---|---|---|---|---|---|
| | | Less than $200 | $200 to $299 | $300 to $399 | $400 to $499 | $500 to $599 | $600 to $799 | $800 to $999 | $1,000 or more |
| **PLACE**—Con. | | | | | | | | | |
| Mound village, Madison Parish | 6 | - | - | - | 2 | - | 4 | - | - |
| Mount Lebanon town, Bienville Parish | 9 | 2 | - | 2 | - | - | 2 | - | 3 |
| Napoleonville village, Assumption Parish | 142 | 36 | 40 | 21 | 15 | 14 | 10 | 2 | 4 |
| Natalbany CDP, Tangipahoa Parish | 251 | 53 | 41 | 25 | - | 31 | 56 | 30 | 15 |
| Natchez village, Natchitoches Parish | 59 | 17 | 16 | 8 | 3 | 3 | 10 | 2 | - |
| Natchitoches city, Natchitoches Parish | 2 722 | 391 | 447 | 303 | 179 | 271 | 435 | 287 | 409 |
| Newellton town, Tensas Parish | 255 | 58 | 58 | 30 | 13 | 29 | 44 | 12 | 11 |
| New Iberia city, Iberia Parish | 5 981 | 1 276 | 1 318 | 528 | 464 | 584 | 851 | 401 | 559 |
| New Llano town, Vernon Parish | 340 | 25 | 32 | 28 | 42 | 69 | 58 | 72 | 14 |
| New Orleans city, Orleans Parish | 74 407 | 5 600 | 8 213 | 6 380 | 5 143 | 5 405 | 11 725 | 11 017 | 20 924 |
| New Roads city, Pointe Coupee Parish | 1 054 | 221 | 233 | 103 | 138 | 48 | 85 | 59 | 167 |
| New Sarpy CDP, St. Charles Parish | 319 | 74 | 73 | 53 | 24 | 12 | 45 | 6 | 32 |
| Noble village, Sabine Parish | 33 | 16 | 3 | - | 2 | 3 | 5 | - | 4 |
| Norco CDP, St. Charles Parish | 962 | 126 | 291 | 102 | 76 | 70 | 115 | 70 | 112 |
| North Hodge village, Jackson Parish | 69 | 27 | 14 | 2 | 10 | 2 | 6 | 4 | 4 |
| North Vacherie CDP, St. James Parish | 502 | 98 | 122 | 46 | 26 | 29 | 81 | 52 | 48 |
| Norwood village, East Feliciana Parish | 67 | 12 | 9 | 8 | 10 | 2 | 8 | 5 | 13 |
| Oakdale city, Allen Parish | 1 190 | 347 | 202 | 185 | 129 | 118 | 115 | 41 | 53 |
| Oak Grove town, West Carroll Parish | 343 | 79 | 90 | 51 | 43 | 40 | 24 | 4 | 12 |
| Oak Hills Place CDP, East Baton Rouge Parish | 2 267 | 48 | 113 | 129 | 102 | 37 | 294 | 252 | 1 292 |
| Oak Ridge village, Morehouse Parish | 48 | 8 | 16 | 4 | 4 | 8 | 2 | 2 | 4 |
| Oberlin town, Allen Parish | 436 | 168 | 100 | 34 | 44 | 36 | 32 | 12 | 10 |
| Oil City town, Caddo Parish | 156 | 40 | 41 | 17 | 15 | 13 | 12 | 9 | 9 |
| Old Jefferson CDP, East Baton Rouge Parish | 1 605 | 18 | 74 | 28 | 33 | 140 | 424 | 430 | 458 |
| Olla town, La Salle Parish | 319 | 68 | 83 | 36 | 31 | 39 | 31 | 25 | 6 |
| Opelousas city, St. Landry Parish | 4 078 | 1 292 | 869 | 439 | 294 | 321 | 440 | 214 | 209 |
| Paincourtville CDP, Assumption Parish | 226 | 93 | 32 | 21 | 13 | 7 | 16 | 15 | 29 |
| Palmetto village, St. Landry Parish | 27 | 11 | 6 | 2 | 5 | 1 | - | 2 | - |
| Paradis CDP, St. Charles Parish | 213 | 28 | 26 | 6 | - | 25 | 41 | 21 | 66 |
| Parks village, St. Martin Parish | 151 | 52 | 43 | 14 | 4 | 13 | 17 | 8 | - |
| Patterson city, St. Mary Parish | 985 | 149 | 201 | 125 | 39 | 151 | 186 | 35 | 99 |
| Pearl River town, St. Tammany Parish | 346 | 75 | 56 | 32 | 22 | 39 | 40 | 30 | 52 |
| Pierre Part CDP, Assumption Parish | 620 | 149 | 111 | 48 | 30 | 19 | 147 | 65 | 51 |
| Pine Prairie village, Evangeline Parish | 188 | 54 | 42 | 20 | 15 | 16 | 29 | 6 | 6 |
| Pineville city, Rapides Parish | 2 521 | 442 | 466 | 262 | 196 | 200 | 375 | 254 | 326 |
| Pioneer village, West Carroll Parish | 29 | 22 | 3 | 2 | - | - | - | 2 | - |
| Plain Dealing town, Bossier Parish | 243 | 47 | 75 | 18 | 16 | 19 | 44 | 17 | 7 |
| Plaquemine city, Iberville Parish | 1 636 | 359 | 348 | 173 | 146 | 127 | 267 | 132 | 84 |
| Plaucheville village, Avoyelles Parish | 50 | 11 | 12 | 9 | 4 | 3 | 5 | 3 | 3 |
| Pleasant Hill village, Sabine Parish | 106 | 37 | 20 | 12 | 9 | 3 | 15 | 6 | 4 |
| Pollock town, Grant Parish | 76 | 16 | 18 | 8 | 4 | 8 | 10 | 3 | 9 |
| Ponchatoula city, Tangipahoa Parish | 1 092 | 184 | 240 | 100 | 73 | 110 | 184 | 77 | 124 |
| Port Allen city, West Baton Rouge Parish | 1 269 | 225 | 363 | 150 | 65 | 94 | 192 | 88 | 92 |
| Port Barre town, St. Landry Parish | 386 | 114 | 97 | 55 | 10 | 39 | 47 | 20 | 4 |
| Port Sulphur CDP, Plaquemines Parish | 590 | 157 | 109 | 121 | 45 | 66 | 26 | 13 | 53 |
| Port Vincent village, Livingston Parish | 121 | 22 | 31 | 14 | 8 | 7 | 15 | 7 | 17 |
| Powhatan village, Natchitoches Parish | 25 | 5 | 14 | 4 | 2 | - | - | - | - |
| Poydras CDP, St. Bernard Parish | 798 | 82 | 108 | 99 | 108 | 87 | 187 | 48 | 79 |
| Prien CDP, Calcasieu Parish | 1 712 | 148 | 239 | 106 | 64 | 65 | 168 | 330 | 592 |
| Provencal village, Natchitoches Parish | 89 | 20 | 26 | 10 | 5 | 12 | 11 | 3 | 2 |
| Quitman village, Jackson Parish | 36 | 7 | 14 | 7 | 4 | - | 4 | - | - |
| Raceland CDP, Lafourche Parish | 2 251 | 530 | 475 | 296 | 134 | 151 | 336 | 194 | 135 |
| Rayne city, Acadia Parish | 1 612 | 337 | 386 | 178 | 160 | 151 | 219 | 86 | 95 |
| Rayville town, Richland Parish | 737 | 184 | 206 | 106 | 79 | 50 | 88 | 18 | 6 |
| Red Chute CDP, Bossier Parish | 1 416 | 79 | 150 | 38 | 51 | 33 | 302 | 349 | 414 |
| Reeves village, Allen Parish | 35 | 16 | 9 | 2 | 2 | 2 | 4 | - | - |
| Reserve CDP, St. John the Baptist Parish | 2 119 | 396 | 383 | 172 | 176 | 230 | 437 | 184 | 141 |
| Richmond village, Madison Parish | 135 | 11 | 19 | 23 | 9 | 16 | 15 | 24 | 18 |
| Richwood town, Ouachita Parish | 202 | 50 | 42 | 16 | 29 | 17 | 22 | 15 | 11 |
| Ridgecrest town, Concordia Parish | 240 | 78 | 48 | 26 | 36 | 22 | 16 | 12 | 2 |
| Ringgold town, Bienville Parish | 301 | 72 | 83 | 41 | 29 | 30 | 15 | 9 | 22 |
| River Ridge CDP, Jefferson Parish | 4 137 | 274 | 642 | 328 | 237 | 192 | 509 | 497 | 1 458 |
| Robeline village, Natchitoches Parish | 32 | 28 | 4 | - | - | - | - | - | - |
| Rodessa village, Caddo Parish | 42 | 12 | 4 | 8 | 8 | 8 | 2 | - | - |
| Rosedale village, Iberville Parish | 157 | 48 | 28 | 25 | 7 | 9 | 17 | 5 | 18 |
| Roseland town, Tangipahoa Parish | 144 | 49 | 33 | 16 | 10 | 7 | 19 | 4 | 6 |
| Rosepine town, Vernon Parish | 195 | 27 | 39 | 12 | 17 | 22 | 35 | 22 | 21 |
| Ruston city, Lincoln Parish | 3 326 | 615 | 560 | 274 | 210 | 222 | 520 | 369 | 556 |
| St. Francisville town, West Feliciana Parish | 325 | 56 | 47 | 33 | 16 | 9 | 49 | 55 | 60 |
| St. Gabriel town, Iberville Parish | 417 | 88 | 87 | 42 | 12 | 40 | 77 | 28 | 43 |
| St. Joseph town, Tensas Parish | 302 | 75 | 61 | 53 | 18 | 39 | 28 | 18 | 10 |
| St. Martinville city, St. Martin Parish | 1 251 | 340 | 322 | 187 | 98 | 78 | 111 | 70 | 45 |
| St. Rose CDP, St. Charles Parish | 1 442 | 55 | 166 | 97 | 70 | 91 | 333 | 332 | 298 |
| Saline village, Bienville Parish | 47 | 9 | 12 | 6 | 8 | 3 | 4 | - | 5 |
| Sarepta town, Webster Parish | 215 | 62 | 60 | 11 | 16 | 21 | 33 | 6 | 6 |
| Schriever CDP, Terrebonne Parish | 1 073 | 144 | 285 | 76 | 59 | 44 | 199 | 157 | 109 |
| Scott city, Lafayette Parish | 1 536 | 194 | 242 | 124 | 38 | 144 | 261 | 217 | 316 |
| Shenandoah CDP, East Baton Rouge Parish | 4 750 | 48 | 294 | 172 | 130 | 102 | 513 | 710 | 2 781 |
| Shongaloo village, Webster Parish | 21 | 2 | 6 | 2 | 2 | - | 4 | 3 | 2 |
| Shreveport city | 42 941 | 6 271 | 6 551 | 3 932 | 3 414 | 3 873 | 6 976 | 4 934 | 6 990 |
| Bossier Parish (part) | 79 | 8 | 14 | - | - | 13 | 30 | 8 | 6 |
| Caddo Parish (part) | 42 862 | 6 263 | 6 537 | 3 932 | 3 414 | 3 860 | 6 946 | 4 926 | 6 984 |
| Sibley town, Webster Parish | 236 | 40 | 42 | 30 | 16 | 10 | 43 | 25 | 30 |
| Sicily Island village, Catahoula Parish | 112 | 23 | 34 | 16 | 7 | 14 | 12 | 2 | 4 |
| Sikes village, Winn Parish | 28 | 8 | 11 | - | 3 | 4 | 2 | - | - |
| Simmesport town, Avoyelles Parish | 395 | 123 | 96 | 58 | 40 | 26 | 36 | 10 | 6 |
| Simpson village, Vernon Parish | 108 | 32 | 17 | 4 | 16 | 8 | 11 | 8 | 12 |
| Simsboro village, Lincoln Parish | 105 | 25 | 16 | 15 | 12 | 5 | 10 | 11 | 11 |
| Slaughter village, East Feliciana Parish | 268 | 15 | 27 | 42 | 23 | 20 | 55 | 30 | 56 |

Table 28. **Selected Monthly Owner Costs: 2000**—Con.

[Data based on a sample (except Tables 65-68). For information on confidentiality protection, coverage, sampling error, and nonsampling error, see Appendix G. For location of definitions, see "How to Use This Census Report"]

| State Parish Place | Specified owner-occupied housing units | Selected monthly owner costs | | | | | | | |
|---|---|---|---|---|---|---|---|---|---|
| | | Less than $200 | $200 to $299 | $300 to $399 | $400 to $499 | $500 to $599 | $600 to $799 | $800 to $999 | $1,000 or more |
| **PLACE**—Con. | | | | | | | | | |
| Slidell city, St. Tammany Parish | 6 662 | 566 | 999 | 450 | 323 | 365 | 1 339 | 1 199 | 1 421 |
| Sorrento town, Ascension Parish | 244 | 79 | 35 | 8 | 19 | 18 | 35 | 32 | 18 |
| South Mansfield village, De Soto Parish | 41 | 20 | 10 | 2 | 3 | 5 | 1 | - | - |
| South Vacherie CDP, St. James Parish | 915 | 253 | 167 | 52 | 18 | 70 | 139 | 163 | 53 |
| Spearsville village, Union Parish | 41 | 3 | 12 | 9 | 4 | 4 | 5 | 2 | 2 |
| Springfield town, Livingston Parish | 110 | 16 | 41 | 4 | 2 | 6 | 23 | 7 | 11 |
| Springhill city, Webster Parish | 1 394 | 389 | 284 | 182 | 147 | 98 | 150 | 144 | - |
| Stanley village, De Soto Parish | 30 | 10 | 6 | - | 2 | 4 | 6 | 2 | - |
| Sterlington town, Ouachita Parish | 282 | 40 | 71 | 28 | 35 | 27 | 44 | 19 | 18 |
| Stonewall town, De Soto Parish | 275 | 35 | 46 | 32 | 22 | 14 | 50 | 20 | 56 |
| Sulphur city, Calcasieu Parish | 4 645 | 738 | 947 | 336 | 339 | 406 | 812 | 549 | 518 |
| Sun village, St. Tammany Parish | 71 | 14 | 16 | 9 | 2 | 6 | 12 | 12 | - |
| Sunset town, St. Landry Parish | 446 | 107 | 68 | 35 | 38 | 32 | 72 | 40 | 54 |
| Supreme CDP, Assumption Parish | 103 | - | 58 | 7 | 8 | 5 | 11 | 3 | 11 |
| Swartz CDP, Ouachita Parish | 951 | 70 | 148 | 60 | 59 | 59 | 186 | 167 | 202 |
| Taft CDP, St. Charles Parish | - | - | - | - | - | - | - | - | - |
| Tallulah city, Madison Parish | 1 504 | 416 | 366 | 241 | 100 | 121 | 132 | 79 | 49 |
| Tangipahoa village, Tangipahoa Parish | 91 | 24 | 33 | 9 | 5 | 12 | 8 | - | - |
| Terrytown CDP, Jefferson Parish | 4 662 | 227 | 633 | 371 | 186 | 315 | 999 | 1 084 | 847 |
| Thibodaux city, Lafourche Parish | 2 614 | 709 | 540 | 169 | 198 | 185 | 285 | 177 | 351 |
| Tickfaw village, Tangipahoa Parish | 98 | 22 | 27 | 7 | 4 | 6 | 8 | 14 | 10 |
| Timberlane CDP, Jefferson Parish | 2 890 | 112 | 196 | 235 | 148 | 121 | 569 | 630 | 879 |
| Tullos town | 99 | 46 | 15 | 14 | 5 | 4 | 9 | 4 | 2 |
| La Salle Parish (part) | 99 | 46 | 15 | 14 | 5 | 4 | 9 | 4 | 2 |
| Winn Parish (part) | - | - | - | - | - | - | - | - | - |
| Turkey Creek village, Evangeline Parish | 70 | 24 | 13 | 2 | 8 | 5 | 9 | - | 9 |
| Urania town, La Salle Parish | 206 | 51 | 52 | 26 | 20 | 19 | 23 | 8 | 7 |
| Varnado village, Washington Parish | 74 | 33 | 12 | 9 | 4 | 8 | 8 | - | - |
| Vidalia town, Concordia Parish | 1 264 | 258 | 243 | 84 | 101 | 99 | 212 | 158 | 109 |
| Vienna town, Lincoln Parish | 87 | 6 | 4 | 6 | 2 | 4 | 9 | 16 | 40 |
| Village St. George CDP, East Baton Rouge Parish | 1 875 | 117 | 81 | 79 | 104 | 131 | 368 | 321 | 674 |
| Ville Platte city, Evangeline Parish | 1 523 | 431 | 408 | 159 | 92 | 138 | 99 | 99 | 97 |
| Vinton town, Calcasieu Parish | 611 | 124 | 174 | 91 | 50 | 44 | 67 | 32 | 29 |
| Violet CDP, St. Bernard Parish | 1 964 | 160 | 180 | 141 | 105 | 263 | 505 | 277 | 333 |
| Vivian town, Caddo Parish | 804 | 232 | 193 | 93 | 81 | 60 | 95 | 21 | 29 |
| Waggaman CDP, Jefferson Parish | 2 536 | 141 | 348 | 215 | 236 | 251 | 648 | 321 | 376 |
| Walker town, Livingston Parish | 1 028 | 116 | 158 | 67 | 35 | 57 | 261 | 133 | 201 |
| Wallace CDP, St. John the Baptist Parish | 102 | 43 | 40 | 4 | - | - | 9 | - | 6 |
| Washington town, St. Landry Parish | 221 | 100 | 40 | 19 | 14 | 8 | 24 | 11 | 5 |
| Waterproof town, Tensas Parish | 178 | 74 | 33 | 19 | 26 | 12 | 4 | 5 | 5 |
| Welsh town, Jefferson Davis Parish | 714 | 153 | 187 | 62 | 77 | 71 | 100 | 33 | 31 |
| West Ferriday CDP, Concordia Parish | 250 | 53 | 57 | 32 | 35 | 14 | 32 | 6 | 21 |
| Westlake city, Calcasieu Parish | 1 131 | 228 | 181 | 111 | 96 | 79 | 184 | 115 | 137 |
| Westminster CDP, East Baton Rouge Parish | 770 | 52 | 113 | 69 | 43 | 40 | 89 | 115 | 249 |
| West Monroe city, Ouachita Parish | 2 641 | 686 | 535 | 191 | 204 | 198 | 335 | 175 | 317 |
| Westwego city, Jefferson Parish | 2 147 | 386 | 449 | 234 | 189 | 241 | 404 | 126 | 118 |
| White Castle town, Iberville Parish | 348 | 97 | 66 | 35 | 34 | 13 | 47 | 25 | 31 |
| Wilson village, East Feliciana Parish | 99 | 19 | 39 | 22 | 9 | 3 | 1 | 6 | - |
| Winnfield city, Winn Parish | 978 | 268 | 182 | 89 | 95 | 106 | 134 | 17 | 87 |
| Winnsboro city, Franklin Parish | 1 020 | 217 | 253 | 190 | 77 | 112 | 75 | 29 | 67 |
| Wisner town, Franklin Parish | 240 | 58 | 52 | 49 | 26 | 15 | 14 | 13 | 13 |
| Woodmere CDP, Jefferson Parish | 2 989 | 43 | 66 | 69 | 90 | 95 | 845 | 1 018 | 763 |
| Woodworth town, Rapides Parish | 244 | 19 | 17 | 25 | 24 | 26 | 46 | 37 | 50 |
| Youngsville town, Lafayette Parish | 844 | 89 | 97 | 46 | 21 | 9 | 76 | 169 | 337 |
| Zachary city, East Baton Rouge Parish | 2 562 | 163 | 360 | 257 | 129 | 88 | 357 | 457 | 751 |
| Zwolle town, Sabine Parish | 238 | 84 | 54 | 18 | 22 | 21 | 22 | 7 | 10 |

Table 29. **Gross Rent: 2000**

[Data based on a sample (except Tables 65-68). For information on confidentiality protection, coverage, sampling error, and nonsampling error, see Appendix G.
For location of definitions, see "How to Use This Census Report"]

| State<br>Parish<br>Parish Subdivision<br>Place | Specified renter-occupied housing units paying cash rent | Gross rent | | | | | | | |
|---|---|---|---|---|---|---|---|---|---|
| | | Less than $250 | $250 to $499 | $500 to $749 | $750 to $999 | $1,000 to $1,499 | $1,500 to $1,999 | $2,000 or more | Median (dollars) |
| **The State** | **474 873** | **63 968** | **208 102** | **150 656** | **36 729** | **11 752** | **2 553** | **1 113** | **466** |
| Acadia Parish | 4 934 | 1 365 | 2 891 | 591 | 62 | 25 | - | - | 332 |
| District 1 | 869 | 299 | 434 | 126 | 10 | - | - | - | 305 |
| Crowley city (part) | 869 | 299 | 434 | 126 | 10 | - | - | - | 305 |
| District 2 | 697 | 213 | 377 | 107 | - | - | - | - | 328 |
| Crowley city (part) | 469 | 140 | 257 | 72 | - | - | - | - | 335 |
| District 3 | 629 | 108 | 412 | 84 | - | 25 | - | - | 364 |
| Crowley city (part) | 400 | 30 | 275 | 70 | - | 25 | - | - | 402 |
| Estherwood village | 40 | 24 | 12 | 4 | - | - | - | - | 228 |
| Mermentau village | 63 | 27 | 34 | 2 | - | - | - | - | 270 |
| Morse village | 60 | 15 | 41 | 4 | - | - | - | - | 340 |
| District 4 | 514 | 123 | 328 | 63 | - | - | - | - | 354 |
| Crowley city (part) | 207 | 97 | 101 | 9 | - | - | - | - | 264 |
| Rayne city (part) | 178 | - | 142 | 36 | - | - | - | - | 400 |
| District 5 | 966 | 303 | 550 | 94 | 19 | - | - | - | 307 |
| Duson town (part) | 54 | 16 | 35 | 3 | - | - | - | - | 292 |
| Rayne city (part) | 892 | 281 | 508 | 84 | 19 | - | - | - | 307 |
| District 6 | 580 | 154 | 357 | 61 | 8 | - | - | - | 342 |
| Church Point town (part) | 345 | 107 | 215 | 15 | 8 | - | - | - | 349 |
| District 7 | 399 | 60 | 286 | 34 | 19 | - | - | - | 379 |
| Church Point town (part) | 203 | 29 | 153 | 21 | - | - | - | - | 394 |
| District 8 | 280 | 105 | 147 | 22 | 6 | - | - | - | 293 |
| Basile town (part) | - | - | - | - | - | - | - | - | - |
| Eunice city (part) | 15 | - | 15 | - | - | - | - | - | 297 |
| Iota town | 134 | 63 | 55 | 10 | 6 | - | - | - | 268 |
| Allen Parish | 1 539 | 394 | 868 | 259 | 18 | - | - | - | 350 |
| District 1 | 412 | 142 | 213 | 44 | 13 | - | - | - | 316 |
| Oakdale city (part) | 412 | 142 | 213 | 44 | 13 | - | - | - | 316 |
| District 2 | 252 | 100 | 105 | 47 | - | - | - | - | 330 |
| Oakdale city (part) | 213 | 93 | 80 | 40 | - | - | - | - | 321 |
| District 3 | 207 | 40 | 139 | 28 | - | - | - | - | 355 |
| Oakdale city (part) | 167 | 25 | 114 | 28 | - | - | - | - | 373 |
| District 4 | 109 | 21 | 72 | 11 | 5 | - | - | - | 325 |
| Elizabeth town | 35 | - | 29 | 6 | - | - | - | - | 381 |
| Oberlin town (part) | 54 | 15 | 32 | 5 | 2 | - | - | - | 290 |
| District 5 | 149 | 16 | 89 | 44 | - | - | - | - | 404 |
| Oberlin town (part) | 91 | 16 | 56 | 19 | - | - | - | - | 407 |
| District 6 | 282 | 59 | 171 | 52 | - | - | - | - | 364 |
| Kinder town (part) | 239 | 52 | 151 | 36 | - | - | - | - | 353 |
| District 7 | 128 | 16 | 79 | 33 | - | - | - | - | 410 |
| Kinder town (part) | 53 | - | 41 | 12 | - | - | - | - | 424 |
| Reeves village | 16 | 2 | 8 | 6 | - | - | - | - | 425 |
| Ascension Parish | 3 900 | 457 | 1 995 | 1 196 | 151 | 89 | 12 | - | 450 |
| District 1 | 444 | 143 | 167 | 105 | 29 | - | - | - | 411 |
| Donaldsonville city (part) | 375 | 129 | 131 | 86 | 29 | - | - | - | 407 |
| District 2 | 533 | 156 | 316 | 52 | - | 9 | - | - | 325 |
| Donaldsonville city (part) | 497 | 156 | 289 | 52 | - | - | - | - | 315 |
| District 3 | 368 | 11 | 192 | 165 | - | - | - | - | 475 |
| Gonzales city (part) | 232 | 11 | 103 | 118 | - | - | - | - | 504 |
| District 4 | 251 | - | 166 | 45 | 24 | 16 | - | - | 430 |
| District 5 | 232 | 11 | 95 | 83 | 19 | 24 | - | - | 531 |
| District 6 | 236 | 22 | 98 | 105 | 11 | - | - | - | 496 |
| Gonzales city (part) | - | - | - | - | - | - | - | - | - |
| Sorrento town | 70 | 7 | 42 | 21 | - | - | - | - | 400 |
| District 7 | 458 | 40 | 223 | 171 | 12 | - | 12 | - | 470 |
| Gonzales city (part) | 138 | 26 | 86 | 14 | 12 | - | - | - | 402 |
| District 8 | 319 | 12 | 170 | 120 | - | 17 | - | - | 478 |
| District 9 | 238 | 10 | 86 | 113 | 29 | - | - | - | 553 |
| District 10 | 490 | 43 | 286 | 138 | 16 | 7 | - | - | 415 |
| Gonzales city (part) | 490 | 43 | 286 | 138 | 16 | 7 | - | - | 415 |
| District 11 | 331 | 9 | 196 | 99 | 11 | 16 | - | - | 471 |
| Assumption Parish | 803 | 161 | 435 | 182 | 23 | 2 | - | - | 368 |
| District 1 | 125 | 22 | 68 | 35 | - | - | - | - | 349 |
| District 2 | 120 | 14 | 56 | 29 | 21 | - | - | - | 483 |
| Labadieville CDP (part) | 51 | - | 27 | 18 | 6 | - | - | - | 496 |
| District 3 | 91 | 10 | 61 | 20 | - | - | - | - | 379 |
| Labadieville CDP (part) | 19 | 10 | 9 | - | - | - | - | - | 148 |
| District 4 | 44 | 3 | 14 | 27 | - | - | - | - | 516 |
| Supreme CDP | 17 | - | 4 | 13 | - | - | - | - | 532 |
| District 5 | 189 | 44 | 110 | 31 | 2 | 2 | - | - | 359 |
| Napoleonville village | 73 | 8 | 49 | 12 | 2 | 2 | - | - | 373 |
| District 6 | 53 | 8 | 45 | - | - | - | - | - | 299 |
| Paincourtville CDP | 22 | 8 | 14 | - | - | - | - | - | 288 |
| District 7 | 19 | 5 | 10 | 4 | - | - | - | - | 338 |
| Belle Rose CDP | 15 | 5 | 6 | 4 | - | - | - | - | 321 |
| District 8 | 71 | 8 | 38 | 25 | - | - | - | - | 398 |
| Pierre Part CDP (part) | 53 | - | 38 | 15 | - | - | - | - | 395 |
| District 9 | 91 | 47 | 33 | 11 | - | - | - | - | 246 |
| Pierre Part CDP (part) | 58 | 36 | 17 | 5 | - | - | - | - | 221 |
| Avoyelles Parish | 3 097 | 1 055 | 1 549 | 419 | 61 | 13 | - | - | 320 |
| District 1 | 57 | 17 | 34 | 6 | - | - | - | - | 348 |
| District 2 | 137 | 18 | 91 | 28 | - | - | - | - | 348 |
| District 3 | 190 | 23 | 120 | 39 | 8 | - | - | - | 366 |
| Marksville city (part) | 136 | 17 | 89 | 22 | 8 | - | - | - | 347 |
| District 4 | 193 | 37 | 105 | 22 | 29 | - | - | - | 415 |
| Marksville city (part) | 172 | 32 | 89 | 22 | 29 | - | - | - | 420 |
| District 5 | 138 | 30 | 75 | 33 | - | - | - | - | 380 |
| Hessmer village (part) | 72 | 23 | 38 | 11 | - | - | - | - | 336 |
| District 6 | 57 | 5 | 46 | - | 6 | - | - | - | 377 |
| District 7 | 216 | 94 | 95 | 18 | 5 | 4 | - | - | 273 |
| Cottonport town (part) | 35 | 7 | 19 | 7 | - | 2 | - | - | 409 |
| Mansura town (part) | 139 | 77 | 47 | 8 | 5 | 2 | - | - | 237 |
| District 8 | 245 | 120 | 110 | 9 | 2 | 4 | - | - | 254 |
| Simmesport town | 212 | 112 | 91 | 3 | 2 | 4 | - | - | 243 |

Table 29. **Gross Rent: 2000**—Con.

[Data based on a sample (except Tables 65-68). For information on confidentiality protection, coverage, sampling error, and nonsampling error, see Appendix G. For location of definitions, see "How to Use This Census Report"]

| State<br>Parish<br>Parish Subdivision<br>Place | Specified renter-occupied housing units paying cash rent | Gross rent | | | | | | | |
|---|---|---|---|---|---|---|---|---|---|
| | | Less than $250 | $250 to $499 | $500 to $749 | $750 to $999 | $1,000 to $1,499 | $1,500 to $1,999 | $2,000 or more | Median (dollars) |
| Avoyelles Parish—Con. | | | | | | | | | |
| District 9 | 124 | 50 | 65 | 9 | - | - | - | - | 296 |
| Moreauville village | 82 | 46 | 30 | 6 | - | - | - | - | 208 |
| District 10 | 274 | 93 | 134 | 43 | 4 | - | - | - | 321 |
| Cottonport town (part) | 215 | 77 | 108 | 26 | 4 | - | - | - | 316 |
| Mansura town (part) | 59 | 16 | 26 | 17 | - | - | - | - | 359 |
| District 11 | 156 | 44 | 85 | 20 | 2 | 5 | - | - | 324 |
| Plaucheville village | 58 | 37 | 16 | 5 | - | - | - | - | 206 |
| District 12 | 331 | 128 | 184 | 19 | - | - | - | - | 282 |
| Bunkie city (part) | 245 | 128 | 107 | 10 | - | - | - | - | 244 |
| Hessmer village (part) | 29 | - | 27 | 2 | - | - | - | - | 409 |
| District 13 | 284 | 109 | 129 | 41 | 5 | - | - | - | 276 |
| Bunkie city (part) | 197 | 71 | 85 | 41 | - | - | - | - | 283 |
| Evergreen town | 46 | 27 | 19 | - | - | - | - | - | 228 |
| District 14 | 267 | 55 | 136 | 76 | - | - | - | - | 406 |
| Bunkie city (part) | 267 | 55 | 136 | 76 | - | - | - | - | 406 |
| District 15 | 428 | 232 | 140 | 56 | - | - | - | - | 234 |
| Mansura town (part) | 51 | 47 | 4 | - | - | - | - | - | 166 |
| Marksville city (part) | 368 | 185 | 136 | 47 | - | - | - | - | 249 |
| Beauregard Parish | 1 803 | 303 | 913 | 429 | 133 | 25 | - | - | 383 |
| District 1 | 34 | 6 | 28 | - | - | - | - | - | 405 |
| District 2 | 148 | 68 | 56 | 24 | - | - | - | - | 275 |
| Merryville town | 106 | 68 | 28 | 10 | - | - | - | - | 182 |
| District 3A | 229 | 114 | 77 | 38 | - | - | - | - | 253 |
| De Ridder city (part) | 226 | 114 | 74 | 38 | - | - | - | - | 249 |
| District 3B | 126 | 18 | 79 | 22 | - | 7 | - | - | 329 |
| De Ridder city (part) | 78 | 6 | 60 | 12 | - | - | - | - | 321 |
| District 3C | 272 | 9 | 165 | 41 | 48 | 9 | - | - | 391 |
| De Ridder city (part) | 242 | 6 | 150 | 29 | 48 | 9 | - | - | 391 |
| District 3D | 535 | 38 | 269 | 199 | 29 | - | - | - | 423 |
| De Ridder city (part) | 535 | 38 | 269 | 199 | 29 | - | - | - | 423 |
| District 3E | 222 | 12 | 120 | 39 | 42 | 9 | - | - | 436 |
| De Ridder city (part) | 146 | 7 | 94 | 9 | 36 | - | - | - | 405 |
| District 4A | 48 | 11 | 19 | 18 | - | - | - | - | 363 |
| District 4B | 124 | 13 | 60 | 37 | 14 | - | - | - | 435 |
| District 5 | 65 | 14 | 40 | 11 | - | - | - | - | 362 |
| Bienville Parish | 890 | 271 | 523 | 85 | 11 | - | - | - | 335 |
| District 1 | 180 | 9 | 144 | 26 | 1 | - | - | - | 382 |
| Arcadia town (part) | 135 | 9 | 99 | 26 | 1 | - | - | - | 384 |
| District 2 | 218 | 70 | 118 | 26 | 4 | - | - | - | 324 |
| Arcadia town (part) | 206 | 66 | 110 | 26 | 4 | - | - | - | 322 |
| Bryceland village | 2 | - | 2 | - | - | - | - | - | 475 |
| District 3 | 138 | 82 | 51 | 1 | 4 | - | - | - | 224 |
| Gibsland town | 117 | 72 | 40 | 1 | 4 | - | - | - | 218 |
| Mount Lebanon town | - | - | - | - | - | - | - | - | - |
| District 4 | 128 | 40 | 70 | 18 | - | - | - | - | 327 |
| Jamestown village (part) | 7 | - | 7 | - | - | - | - | - | 315 |
| Ringgold town (part) | 56 | 26 | 23 | 7 | - | - | - | - | 310 |
| District 5 | 106 | 34 | 68 | 4 | - | - | - | - | 363 |
| Jamestown village (part) | - | - | - | - | - | - | - | - | - |
| Ringgold town (part) | 81 | 24 | 55 | 2 | - | - | - | - | 371 |
| District 6 | 77 | 19 | 50 | 6 | 2 | - | - | - | 338 |
| Bienville village (part) | 10 | 4 | 6 | - | - | - | - | - | 258 |
| Castor village | 20 | 9 | 7 | 4 | - | - | - | - | 275 |
| Lucky village (part) | - | - | - | - | - | - | - | - | - |
| District 7 | 43 | 17 | 22 | 4 | - | - | - | - | 314 |
| Bienville village (part) | - | - | - | - | - | - | - | - | - |
| Lucky village (part) | 10 | 8 | 2 | - | - | - | - | - | 163 |
| Saline village | 15 | 4 | 11 | - | - | - | - | - | 329 |
| Bossier Parish | 9 957 | 978 | 4 247 | 3 261 | 1 225 | 229 | 17 | - | 488 |
| District 1 | 563 | - | 193 | 116 | 177 | 77 | - | - | 704 |
| Bossier City city (part) | 371 | - | 73 | 93 | 134 | 71 | - | - | 821 |
| District 2 | 680 | 62 | 314 | 189 | 82 | 33 | - | - | 476 |
| Eastwood CDP (part) | 178 | 14 | 48 | 86 | 23 | 7 | - | - | 573 |
| Haughton town | 168 | 15 | 86 | 52 | 15 | - | - | - | 467 |
| Red Chute CDP (part) | 152 | 9 | 61 | 14 | 42 | 26 | - | - | 593 |
| District 3 | 415 | 60 | 213 | 124 | 17 | 1 | - | - | 397 |
| Benton town | 228 | 43 | 115 | 69 | - | 1 | - | - | 383 |
| District 4 | 245 | 53 | 157 | 24 | 9 | 2 | - | - | 346 |
| Plain Dealing town | 102 | 39 | 55 | 6 | - | 2 | - | - | 329 |
| District 5 | 935 | 73 | 382 | 394 | 57 | 29 | - | - | 506 |
| Bossier City city (part) | 875 | 73 | 338 | 384 | 57 | 23 | - | - | 512 |
| Eastwood CDP (part) | - | - | - | - | - | - | - | - | - |
| Red Chute CDP (part) | 22 | - | 12 | 10 | - | - | - | - | 396 |
| District 6 | 1 442 | 88 | 403 | 627 | 274 | 39 | 11 | - | 562 |
| Bossier City city (part) | 1 111 | 82 | 353 | 477 | 170 | 29 | - | - | 536 |
| Red Chute CDP (part) | 20 | - | 6 | - | 14 | - | - | - | 929 |
| District 7 | 1 343 | 369 | 700 | 235 | 39 | - | - | - | 335 |
| Bossier City city (part) | 1 343 | 369 | 700 | 235 | 39 | - | - | - | 335 |
| Shreveport city (part) | - | - | - | - | - | - | - | - | - |
| District 8 | 1 421 | 73 | 706 | 528 | 97 | 17 | - | - | 487 |
| Bossier City city (part) | 1 421 | 73 | 706 | 528 | 97 | 17 | - | - | 487 |
| District 9 | 1 399 | 156 | 720 | 420 | 82 | 21 | - | - | 471 |
| Bossier City city (part) | 1 399 | 156 | 720 | 420 | 82 | 21 | - | - | 471 |
| District 10 | 397 | 10 | 133 | 151 | 87 | 10 | 6 | - | 575 |
| Bossier City city (part) | 397 | 10 | 133 | 151 | 87 | 10 | 6 | - | 575 |
| District 11 | 742 | 7 | 303 | 291 | 141 | - | - | - | 548 |
| Bossier City city (part) | 544 | 7 | 288 | 173 | 76 | - | - | - | 484 |
| Shreveport city (part) | 198 | - | 15 | 118 | 65 | - | - | - | 646 |
| District 12 | 375 | 27 | 23 | 162 | 163 | - | - | - | 730 |
| Bossier City city (part) | 214 | 9 | 23 | 75 | 107 | - | - | - | 750 |
| Shreveport city (part) | 161 | 18 | - | 87 | 56 | - | - | - | 724 |
| Caddo Parish | 32 781 | 4 451 | 14 781 | 10 360 | 2 209 | 650 | 139 | 191 | 463 |
| District 1 | 1 082 | 328 | 526 | 175 | 35 | 18 | - | - | 340 |
| Belcher village | 19 | 1 | 1 | 10 | 2 | 5 | - | - | 644 |

Table 29. **Gross Rent: 2000**—Con.

[Data based on a sample (except Tables 65-68). For information on confidentiality protection, coverage, sampling error, and nonsampling error, see Appendix G. For location of definitions, see "How to Use This Census Report"]

| State<br>Parish<br>Parish Subdivision<br>Place | Specified renter-occupied housing units paying cash rent | Gross rent | | | | | | | |
|---|---|---|---|---|---|---|---|---|---|
| | | Less than $250 | $250 to $499 | $500 to $749 | $750 to $999 | $1,000 to $1,499 | $1,500 to $1,999 | $2,000 or more | Median (dollars) |
| Caddo Parish—Con. | | | | | | | | | |
| District 1—Con. | | | | | | | | | |
| Blanchard town (part) | 126 | 50 | 44 | 20 | 10 | 2 | - | - | 310 |
| Gilliam village | 7 | - | 7 | - | - | - | - | - | 338 |
| Hosston village | 10 | 4 | 5 | 1 | - | - | - | - | 267 |
| Ida village | 3 | - | - | 3 | - | - | - | - | 525 |
| Mooringsport town | 58 | 8 | 30 | 15 | 5 | - | - | - | 446 |
| Oil City town | 182 | 79 | 84 | 19 | - | - | - | - | 307 |
| Rodessa village | 14 | - | 14 | - | - | - | - | - | 325 |
| Shreveport city (part) | - | - | - | - | - | - | - | - | - |
| Vivian town | 410 | 128 | 246 | 25 | 11 | - | - | - | 310 |
| District 2 | 1 635 | 397 | 738 | 414 | 66 | 12 | - | 8 | 395 |
| Blanchard town (part) | - | - | - | - | - | - | - | - | - |
| Shreveport city (part) | 1 115 | 384 | 525 | 190 | 8 | - | - | 8 | 343 |
| District 3 | 3 345 | 1 181 | 1 536 | 447 | 128 | 53 | - | - | 313 |
| Shreveport city (part) | 3 274 | 1 181 | 1 478 | 440 | 122 | 53 | - | - | 315 |
| District 4 | 4 413 | 445 | 2 339 | 1 226 | 303 | 78 | 6 | 16 | 450 |
| Shreveport city (part) | 4 413 | 445 | 2 339 | 1 226 | 303 | 78 | 6 | 16 | 450 |
| District 5 | 3 245 | 511 | 1 601 | 955 | 133 | 17 | 22 | 6 | 430 |
| Shreveport city (part) | 3 245 | 511 | 1 601 | 955 | 133 | 17 | 22 | 6 | 430 |
| District 6 | 2 799 | 521 | 1 563 | 571 | 113 | 18 | 13 | - | 388 |
| Shreveport city (part) | 2 799 | 521 | 1 563 | 571 | 113 | 18 | 13 | - | 388 |
| District 7 | 2 780 | 411 | 1 157 | 962 | 211 | 39 | - | - | 479 |
| Shreveport city (part) | 2 780 | 411 | 1 157 | 962 | 211 | 39 | - | - | 479 |
| District 8 | 3 741 | 127 | 1 418 | 1 658 | 347 | 130 | 42 | 19 | 535 |
| Shreveport city (part) | 3 638 | 119 | 1 339 | 1 646 | 343 | 130 | 42 | 19 | 539 |
| District 9 | 2 820 | 75 | 786 | 1 404 | 315 | 175 | 56 | 9 | 591 |
| Shreveport city (part) | 2 653 | 47 | 680 | 1 382 | 304 | 175 | 56 | 9 | 604 |
| District 10 | 2 810 | 174 | 1 165 | 990 | 256 | 101 | - | 124 | 513 |
| Shreveport city (part) | 2 781 | 159 | 1 151 | 990 | 256 | 101 | - | 124 | 516 |
| District 11 | 1 986 | 123 | 961 | 701 | 183 | 9 | - | 9 | 481 |
| Shreveport city (part) | 1 537 | 81 | 676 | 594 | 177 | 9 | - | - | 505 |
| District 12 | 2 125 | 158 | 991 | 857 | 119 | - | - | - | 488 |
| Greenwood town | 193 | 34 | 140 | 19 | - | - | - | - | 384 |
| Shreveport city (part) | 1 707 | 120 | 764 | 721 | 102 | - | - | - | 495 |
| Calcasieu Parish | 17 545 | 2 570 | 7 374 | 5 963 | 1 195 | 336 | 85 | 22 | 465 |
| District 1 | 689 | 63 | 194 | 370 | 49 | 13 | - | - | 539 |
| Moss Bluff CDP | 514 | 42 | 145 | 265 | 49 | 13 | - | - | 549 |
| District 2 | 1 111 | 193 | 658 | 220 | 33 | - | 7 | - | 377 |
| Iowa town (part) | - | - | - | - | - | - | - | - | - |
| Lake Charles city (part) | 788 | 193 | 458 | 114 | 16 | - | 7 | - | 338 |
| District 3 | 1 211 | 399 | 546 | 220 | 34 | 12 | - | - | 325 |
| Lake Charles city (part) | 1 143 | 384 | 514 | 199 | 34 | 12 | - | - | 323 |
| District 4 | 1 674 | 281 | 827 | 506 | 60 | - | - | - | 413 |
| Lake Charles city (part) | 1 616 | 281 | 816 | 467 | 52 | - | - | - | 405 |
| District 5 | 2 584 | 532 | 1 047 | 770 | 205 | 30 | - | - | 439 |
| Lake Charles city (part) | 2 584 | 532 | 1 047 | 770 | 205 | 30 | - | - | 439 |
| District 6 | 1 030 | 81 | 412 | 368 | 70 | 77 | 16 | 6 | 511 |
| Lake Charles city (part) | 961 | 77 | 378 | 364 | 70 | 50 | 16 | 6 | 513 |
| Prien CDP (part) | 69 | 4 | 34 | 4 | - | 27 | - | - | 465 |
| District 7 | 1 881 | 96 | 679 | 920 | 114 | 49 | 17 | 6 | 527 |
| Lake Charles city (part) | 1 881 | 96 | 679 | 920 | 114 | 49 | 17 | 6 | 527 |
| District 8 | 1 319 | 14 | 359 | 665 | 194 | 32 | 45 | 10 | 594 |
| Lake Charles city (part) | 962 | - | 234 | 498 | 158 | 17 | 45 | 10 | 613 |
| Prien CDP (part) | 221 | 9 | 63 | 126 | 8 | 15 | - | - | 554 |
| District 9 | 522 | 24 | 242 | 185 | 49 | 22 | - | - | 497 |
| Lake Charles city (part) | 87 | 8 | - | 26 | 40 | 13 | - | - | 905 |
| District 10 | 1 419 | 269 | 525 | 560 | 65 | - | - | - | 470 |
| Iowa town (part) | 275 | 49 | 103 | 100 | 23 | - | - | - | 475 |
| Lake Charles city (part) | 979 | 200 | 313 | 424 | 42 | - | - | - | 486 |
| District 11 | 835 | 184 | 465 | 160 | 20 | 6 | - | - | 373 |
| DeQuincy city | 381 | 110 | 199 | 63 | 6 | 3 | - | - | 333 |
| Vinton town (part) | 334 | 50 | 183 | 86 | 12 | 3 | - | - | 443 |
| District 12 | 581 | 46 | 307 | 178 | 35 | 15 | - | - | 460 |
| Carlyss CDP | 193 | 6 | 100 | 59 | 28 | - | - | - | 482 |
| Sulphur city (part) | 191 | 7 | 100 | 62 | 7 | 15 | - | - | 485 |
| Vinton town (part) | - | - | - | - | - | - | - | - | - |
| District 13 | 1 080 | 254 | 451 | 259 | 98 | 18 | - | - | 443 |
| Sulphur city (part) | 968 | 233 | 396 | 235 | 86 | 18 | - | - | 440 |
| District 14 | 719 | 105 | 345 | 212 | 42 | 15 | - | - | 435 |
| Westlake city | 472 | 94 | 259 | 83 | 36 | - | - | - | 411 |
| District 15 | 890 | 29 | 317 | 370 | 127 | 47 | - | - | 556 |
| Sulphur city (part) | 784 | 20 | 259 | 331 | 127 | 47 | - | - | 562 |
| Caldwell Parish | 567 | 179 | 296 | 84 | 8 | - | - | - | 334 |
| District 1 | 55 | 19 | 36 | - | - | - | - | - | 366 |
| District 2 | 52 | 13 | 27 | 12 | - | - | - | - | 369 |
| Columbia town (part) | 10 | 2 | 6 | 2 | - | - | - | - | 300 |
| District 3 | 72 | 17 | 47 | 8 | - | - | - | - | 344 |
| Grayson village | 42 | 13 | 23 | 6 | - | - | - | - | 313 |
| District 4 | 252 | 102 | 114 | 34 | 2 | - | - | - | 306 |
| Columbia town (part) | 36 | 3 | 17 | 14 | 2 | - | - | - | 483 |
| District 5 | 69 | 10 | 46 | 9 | 4 | - | - | - | 336 |
| District 6 | 32 | 8 | 8 | 14 | 2 | - | - | - | 425 |
| Clarks village | 15 | 5 | 4 | 4 | 2 | - | - | - | 313 |
| District 7 | 35 | 10 | 18 | 7 | - | - | - | - | 414 |
| Cameron Parish | 326 | 35 | 215 | 59 | 17 | - | - | - | 412 |
| District 1 | 32 | 13 | 2 | 11 | 6 | - | - | - | 705 |
| Cameron CDP (part) | 19 | 6 | 2 | 11 | - | - | - | - | 707 |
| District 2 | 38 | 5 | 33 | - | - | - | - | - | 356 |
| Hackberry CDP | 38 | 5 | 33 | - | - | - | - | - | 356 |
| District 3 | 86 | - | 38 | 37 | 11 | - | - | - | 560 |
| District 4 | 29 | 11 | 18 | - | - | - | - | - | 365 |
| District 5 | 41 | - | 35 | 6 | - | - | - | - | 429 |
| Cameron CDP (part) | - | - | - | - | - | - | - | - | - |
| District 6 | 100 | 6 | 89 | 5 | - | - | - | - | 408 |
| Cameron CDP (part) | 100 | 6 | 89 | 5 | - | - | - | - | 408 |

Table 29. **Gross Rent: 2000**—Con.

[Data based on a sample (except Tables 65-68). For information on confidentiality protection, coverage, sampling error, and nonsampling error, see Appendix G. For location of definitions, see "How to Use This Census Report"]

| State<br>Parish<br>Parish Subdivision<br>Place | Specified renter-occupied housing units paying cash rent | Gross rent | | | | | | | |
|---|---|---|---|---|---|---|---|---|---|
| | | Less than $250 | $250 to $499 | $500 to $749 | $750 to $999 | $1,000 to $1,499 | $1,500 to $1,999 | $2,000 or more | Median (dollars) |
| Catahoula Parish | 461 | 196 | 252 | 13 | - | - | - | - | 267 |
| District 1 | 45 | 29 | 12 | 4 | - | - | - | - | 192 |
| Sicily Island village (part) | - | - | - | - | - | - | - | - | - |
| District 2 | 38 | 24 | 12 | 2 | - | - | - | - | 219 |
| Sicily Island village (part) | 19 | 12 | 5 | 2 | - | - | - | - | 219 |
| District 3 | - | - | - | - | - | - | - | - | - |
| District 4 | 48 | 34 | 12 | 2 | - | - | - | - | 219 |
| Harrisonburg village | 23 | 17 | 6 | - | - | - | - | - | 175 |
| District 5 | 38 | 8 | 30 | - | - | - | - | - | 275 |
| District 6 | 44 | 10 | 34 | - | - | - | - | - | 290 |
| Jonesville town (part) | - | - | - | - | - | - | - | - | - |
| District 7 | 92 | 38 | 54 | - | - | - | - | - | 268 |
| Jonesville town (part) | 92 | 38 | 54 | - | - | - | - | - | 268 |
| District 8 | 120 | 48 | 67 | 5 | - | - | - | - | 296 |
| Jonesville town (part) | 120 | 48 | 67 | 5 | - | - | - | - | 296 |
| District 9 | 36 | 5 | 31 | - | - | - | - | - | 288 |
| Jonesville town (part) | - | - | - | - | - | - | - | - | - |
| Claiborne Parish | 1 112 | 368 | 579 | 158 | 7 | - | - | - | 318 |
| District 1 | 67 | 41 | 15 | 11 | - | - | - | - | 231 |
| Junction City village (part) | 1 | - | 1 | - | - | - | - | - | 425 |
| District 2 | 70 | 23 | 43 | 4 | - | - | - | - | 300 |
| Haynesville town (part) | 33 | 4 | 29 | - | - | - | - | - | 304 |
| District 3 | 184 | 114 | 70 | - | - | - | - | - | 208 |
| Haynesville town (part) | 157 | 106 | 51 | - | - | - | - | - | 188 |
| District 4 | 101 | 19 | 61 | 21 | - | - | - | - | 346 |
| Haynesville town (part) | 86 | 12 | 53 | 21 | - | - | - | - | 371 |
| District 5 | 60 | 27 | 24 | 2 | 7 | - | - | - | 262 |
| Athens village | 17 | 7 | 8 | 2 | - | - | - | - | 288 |
| District 6 | 42 | 5 | 25 | 12 | - | - | - | - | 375 |
| Lisbon village | - | - | - | - | - | - | - | - | - |
| District 7 | 84 | 11 | 39 | 34 | - | - | - | - | 464 |
| Homer town (part) | 53 | 6 | 20 | 27 | - | - | - | - | 554 |
| District 8 | 94 | - | 78 | 16 | - | - | - | - | 423 |
| Homer town (part) | 63 | - | 50 | 13 | - | - | - | - | 436 |
| District 9 | 223 | 56 | 141 | 26 | - | - | - | - | 357 |
| Homer town (part) | 179 | 34 | 122 | 23 | - | - | - | - | 376 |
| District 10 | 187 | 72 | 83 | 32 | - | - | - | - | 284 |
| Homer town (part) | 187 | 72 | 83 | 32 | - | - | - | - | 284 |
| Concordia Parish | 1 413 | 502 | 647 | 210 | 42 | - | - | 12 | 305 |
| District 1 | 339 | 161 | 159 | 17 | 2 | - | - | - | 256 |
| Clayton town | 84 | 46 | 31 | 5 | 2 | - | - | - | 241 |
| Ferriday town (part) | 201 | 93 | 108 | - | - | - | - | - | 256 |
| West Ferriday CDP (part) | - | - | - | - | - | - | - | - | - |
| District 2 | 180 | 62 | 94 | 24 | - | - | - | - | 346 |
| Vidalia town (part) | 119 | 30 | 82 | 7 | - | - | - | - | 349 |
| District 3 | 272 | 12 | 123 | 85 | 40 | - | - | 12 | 501 |
| Vidalia town (part) | 224 | 12 | 91 | 69 | 40 | - | - | 12 | 512 |
| District 4 | 483 | 232 | 190 | 61 | - | - | - | - | 260 |
| Ferriday town (part) | 258 | 144 | 98 | 16 | - | - | - | - | 238 |
| Ridgecrest town | 40 | 1 | 22 | 17 | - | - | - | - | 490 |
| West Ferriday CDP (part) | 75 | 62 | 13 | - | - | - | - | - | 159 |
| District 5A | 93 | 30 | 53 | 10 | - | - | - | - | 282 |
| West Ferriday CDP (part) | 65 | 22 | 35 | 8 | - | - | - | - | 272 |
| District 5B | 46 | 5 | 28 | 13 | - | - | - | - | 408 |
| De Soto Parish | 1 678 | 612 | 799 | 253 | 10 | 4 | - | - | 313 |
| District 1A | 59 | 30 | 21 | 8 | - | - | - | - | 249 |
| Keachi town (part) | 14 | 6 | 6 | 2 | - | - | - | - | 263 |
| Longstreet village | 5 | 3 | 2 | - | - | - | - | - | 225 |
| District 1B | 191 | 81 | 92 | 16 | - | 2 | - | - | 308 |
| Logansport town | 165 | 76 | 74 | 13 | - | 2 | - | - | 283 |
| District 1C | 69 | 11 | 58 | - | - | - | - | - | 354 |
| Grand Cane village | 10 | 4 | 6 | - | - | - | - | - | 367 |
| Stanley village | 2 | - | 2 | - | - | - | - | - | 425 |
| District 2 | 127 | 18 | 76 | 31 | - | 2 | - | - | 414 |
| Stonewall town | 99 | 8 | 76 | 13 | - | 2 | - | - | 407 |
| District 3 | 56 | 9 | 27 | 20 | - | - | - | - | 427 |
| Keachi town (part) | - | - | - | - | - | - | - | - | - |
| District 4A | 204 | 38 | 127 | 39 | - | - | - | - | 368 |
| Mansfield city (part) | 173 | 38 | 96 | 39 | - | - | - | - | 356 |
| District 4B | 213 | 41 | 131 | 41 | - | - | - | - | 358 |
| Mansfield city (part) | 213 | 41 | 131 | 41 | - | - | - | - | 358 |
| District 4C | 352 | 183 | 147 | 22 | - | - | - | - | 241 |
| Mansfield city (part) | 297 | 142 | 133 | 22 | - | - | - | - | 257 |
| District 4D | 238 | 146 | 66 | 26 | - | - | - | - | 222 |
| South Mansfield village | 90 | 59 | 29 | 2 | - | - | - | - | 196 |
| District 5 | 124 | 37 | 40 | 37 | 10 | - | - | - | 330 |
| Mansfield city (part) | - | - | - | - | - | - | - | - | - |
| District 6 | 45 | 18 | 14 | 13 | - | - | - | - | 295 |
| East Baton Rouge Parish | 56 828 | 4 268 | 22 929 | 21 475 | 5 622 | 1 991 | 370 | 173 | 510 |
| District 1 | 2 210 | 114 | 921 | 794 | 278 | 54 | 35 | 14 | 512 |
| Baker city (part) | 1 059 | 9 | 430 | 497 | 123 | - | - | - | 523 |
| Zachary city | 748 | 62 | 287 | 228 | 85 | 42 | 30 | 14 | 518 |
| District 2 | 2 653 | 584 | 1 425 | 571 | 31 | 34 | 8 | - | 382 |
| Baker city (part) | 246 | 54 | 70 | 81 | 24 | 17 | - | - | 499 |
| Baton Rouge city (part) | 2 167 | 525 | 1 228 | 382 | 7 | 17 | 8 | - | 362 |
| Brownfields CDP (part) | 160 | - | 84 | 76 | - | - | - | - | 495 |
| District 3 | 8 287 | 302 | 2 872 | 3 377 | 1 166 | 444 | 59 | 67 | 566 |
| Baton Rouge city (part) | 3 343 | 214 | 1 364 | 1 299 | 346 | 96 | 24 | - | 521 |
| Gardere CDP | 2 295 | 23 | 1 040 | 1 065 | 111 | 56 | - | - | 514 |
| Oak Hills Place CDP | 571 | 9 | 9 | 321 | 143 | 47 | 13 | 29 | 715 |
| Village St. George CDP | 541 | 33 | 86 | 215 | 165 | 32 | - | 10 | 677 |
| District 4 | 1 599 | 31 | 592 | 703 | 237 | 36 | - | - | 543 |
| Baker city (part) | - | - | - | - | - | - | - | - | - |
| Brownfields CDP (part) | 115 | - | 41 | 39 | 35 | - | - | - | 677 |
| Monticello CDP | 99 | - | 13 | 48 | 15 | 23 | - | - | 628 |

Table 29. **Gross Rent: 2000**—Con.

[Data based on a sample (except Tables 65-68). For information on confidentiality protection, coverage, sampling error, and nonsampling error, see Appendix G. For location of definitions, see "How to Use This Census Report"]

| State<br>Parish<br>Parish Subdivision<br>Place | Specified renter-occupied housing units paying cash rent | Gross rent | | | | | | | |
|---|---|---|---|---|---|---|---|---|---|
| | | Less than $250 | $250 to $499 | $500 to $749 | $750 to $999 | $1,000 to $1,499 | $1,500 to $1,999 | $2,000 or more | Median (dollars) |
| East Baton Rouge Parish—Con. | | | | | | | | | |
| District 5 | 3 229 | 707 | 1 546 | 794 | 160 | 22 | - | - | 414 |
| Baton Rouge city (part) | 2 377 | 609 | 1 206 | 462 | 83 | 17 | - | - | 394 |
| Merrydale CDP | 762 | 98 | 304 | 291 | 64 | 5 | - | - | 487 |
| District 6 | 6 466 | 529 | 3 615 | 2 024 | 263 | 35 | - | - | 450 |
| Baton Rouge city (part) | 6 466 | 529 | 3 615 | 2 024 | 263 | 35 | - | - | 450 |
| District 7 | 4 682 | 571 | 2 723 | 1 154 | 197 | 37 | - | - | 435 |
| Baton Rouge city (part) | 4 682 | 571 | 2 723 | 1 154 | 197 | 37 | - | - | 435 |
| District 8 | 5 822 | 20 | 1 431 | 3 548 | 540 | 237 | 46 | - | 576 |
| Baton Rouge city (part) | 5 474 | 20 | 1 316 | 3 406 | 475 | 211 | 46 | - | 575 |
| District 9 | 2 877 | 38 | 435 | 1 623 | 522 | 235 | 9 | 15 | 644 |
| Baton Rouge city (part) | 195 | - | 19 | 82 | 64 | 30 | - | - | 694 |
| Old Jefferson CDP | 242 | - | 25 | 106 | 93 | 18 | - | - | 688 |
| Shenandoah CDP | 930 | - | 156 | 519 | 132 | 114 | 9 | - | 669 |
| District 10 | 7 323 | 1 169 | 4 181 | 1 636 | 271 | 43 | 15 | 8 | 404 |
| Baton Rouge city (part) | 7 323 | 1 169 | 4 181 | 1 636 | 271 | 43 | 15 | 8 | 404 |
| District 11 | 7 463 | 103 | 1 698 | 3 640 | 1 351 | 539 | 124 | 8 | 618 |
| Baton Rouge city (part) | 3 967 | 94 | 855 | 1 955 | 706 | 255 | 94 | 8 | 619 |
| Inniswold CDP | 794 | - | 106 | 587 | 65 | 36 | - | - | 616 |
| Westminster CDP | 217 | - | 19 | 39 | 112 | 36 | 11 | - | 857 |
| District 12 | 4 217 | 100 | 1 490 | 1 611 | 606 | 275 | 74 | 61 | 544 |
| Baton Rouge city (part) | 4 217 | 100 | 1 490 | 1 611 | 606 | 275 | 74 | 61 | 544 |
| Industrial Complex UT | - | - | - | - | - | - | - | - | - |
| East Carroll Parish | 934 | 380 | 466 | 88 | - | - | - | - | 277 |
| District 1 | 46 | 4 | 27 | 15 | - | - | - | - | 421 |
| District 2 | 28 | 5 | 15 | 8 | - | - | - | - | 343 |
| District 3 | 66 | 23 | 30 | 13 | - | - | - | - | 312 |
| Lake Providence town (part) | 18 | - | 11 | 7 | - | - | - | - | 425 |
| District 4 | 79 | 12 | 67 | - | - | - | - | - | 330 |
| Lake Providence town (part) | 67 | - | 67 | - | - | - | - | - | 340 |
| District 5 | 191 | 89 | 88 | 14 | - | - | - | - | 264 |
| Lake Providence town (part) | 191 | 89 | 88 | 14 | - | - | - | - | 264 |
| District 6 | 140 | 34 | 87 | 19 | - | - | - | - | 316 |
| Lake Providence town (part) | 140 | 34 | 87 | 19 | - | - | - | - | 316 |
| District 7 | 97 | 41 | 48 | 8 | - | - | - | - | 269 |
| Lake Providence town (part) | 57 | 16 | 41 | - | - | - | - | - | 281 |
| District 8 | 177 | 89 | 77 | 11 | - | - | - | - | 248 |
| Lake Providence town (part) | 149 | 77 | 61 | 11 | - | - | - | - | 232 |
| District 9 | 110 | 83 | 27 | - | - | - | - | - | 210 |
| Lake Providence town (part) | 104 | 83 | 21 | - | - | - | - | - | 206 |
| East Feliciana Parish | 740 | 217 | 392 | 105 | 16 | 7 | 3 | - | 344 |
| District 1A | 65 | 21 | 23 | 21 | - | - | - | - | 325 |
| Clinton town (part) | - | - | - | - | - | - | - | - | - |
| District 1B | 62 | - | 41 | 19 | 2 | - | - | - | 430 |
| Slaughter village | 22 | - | 12 | 10 | - | - | - | - | 475 |
| District 2 | 43 | 7 | 36 | - | - | - | - | - | 361 |
| District 3 | 138 | 83 | 31 | 18 | 3 | 3 | - | - | 200 |
| Jackson town (part) | 86 | 58 | 19 | 9 | - | - | - | - | 183 |
| Wilson village (part) | 30 | 13 | 8 | 3 | 3 | 3 | - | - | 350 |
| District 4A | 52 | 6 | 37 | 6 | - | - | 3 | - | 377 |
| Jackson town (part) | 52 | 6 | 37 | 6 | - | - | 3 | - | 377 |
| District 4B | 159 | 17 | 123 | 19 | - | - | - | - | 383 |
| Jackson town (part) | 109 | 17 | 73 | 19 | - | - | - | - | 383 |
| District 5 | 134 | 59 | 46 | 14 | 11 | 4 | - | - | 275 |
| Clinton town (part) | 134 | 59 | 46 | 14 | 11 | 4 | - | - | 275 |
| District 6 | 27 | 3 | 21 | 3 | - | - | - | - | 346 |
| District 7 | 60 | 21 | 34 | 5 | - | - | - | - | 315 |
| Norwood village | 20 | 9 | 11 | - | - | - | - | - | 275 |
| Wilson village (part) | 23 | 7 | 11 | 5 | - | - | - | - | 319 |
| Evangeline Parish | 3 295 | 1 337 | 1 634 | 281 | 19 | 15 | 9 | - | 289 |
| District 1 | 161 | 58 | 84 | 19 | - | - | - | - | 302 |
| Chataignier village | 26 | 11 | 7 | 8 | - | - | - | - | 300 |
| District 2 | 241 | 85 | 134 | 13 | 1 | 5 | 3 | - | 298 |
| Basile town (part) | 192 | 53 | 121 | 9 | 1 | 5 | 3 | - | 310 |
| District 3 | 188 | 96 | 92 | - | - | - | - | - | 245 |
| Mamou town (part) | 128 | 77 | 51 | - | - | - | - | - | 189 |
| District 4 | 204 | 72 | 111 | 14 | 7 | - | - | - | 324 |
| Pine Prairie village | 81 | 13 | 65 | 2 | 1 | - | - | - | 349 |
| District 5 | 68 | 17 | 29 | 22 | - | - | - | - | 457 |
| Turkey Creek village | 10 | 2 | 4 | 4 | - | - | - | - | 475 |
| District 6 | 284 | 33 | 222 | 18 | 11 | - | - | - | 344 |
| Mamou town (part) | 173 | 21 | 135 | 6 | 11 | - | - | - | 326 |
| District 7 | 398 | 162 | 201 | 25 | - | 10 | - | - | 299 |
| Mamou town (part) | 368 | 155 | 186 | 17 | - | 10 | - | - | 288 |
| District 8 | 204 | 58 | 116 | 30 | - | - | - | - | 300 |
| Ville Platte city (part) | 45 | 11 | 22 | 12 | - | - | - | - | 284 |
| District 9 | 295 | 163 | 97 | 35 | - | - | - | - | 239 |
| Ville Platte city (part) | 225 | 126 | 64 | 35 | - | - | - | - | 240 |
| District 10 | 61 | 23 | 38 | - | - | - | - | - | 301 |
| Ville Platte city (part) | - | - | - | - | - | - | - | - | - |
| District 11 | 489 | 247 | 236 | 6 | - | - | - | - | 246 |
| Ville Platte city (part) | 423 | 181 | 236 | 6 | - | - | - | - | 278 |
| District 12 | 373 | 140 | 165 | 62 | - | - | 6 | - | 286 |
| Ville Platte city (part) | 373 | 140 | 165 | 62 | - | - | 6 | - | 286 |
| District 13 | 329 | 183 | 109 | 37 | - | - | - | - | 228 |
| Ville Platte city (part) | 329 | 183 | 109 | 37 | - | - | - | - | 228 |
| Franklin Parish | 1 360 | 456 | 744 | 140 | 14 | - | 6 | - | 313 |
| District 1 | 96 | 32 | 64 | - | - | - | - | - | 292 |
| District 2 | 211 | 32 | 145 | 28 | - | - | 6 | - | 368 |
| Winnsboro city (part) | 144 | 9 | 109 | 20 | - | - | 6 | - | 390 |
| District 3 | 110 | 18 | 88 | 4 | - | - | - | - | 363 |
| Gilbert village | 25 | 8 | 17 | - | - | - | - | - | 305 |
| Wisner town (part) | 39 | 4 | 32 | 3 | - | - | - | - | 366 |
| District 4 | 99 | 34 | 46 | 19 | - | - | - | - | 327 |
| District 5 | 258 | 100 | 130 | 14 | 14 | - | - | - | 290 |

Table 29. **Gross Rent: 2000**—Con.

[Data based on a sample (except Tables 65-68). For information on confidentiality protection, coverage, sampling error, and nonsampling error, see Appendix G. For location of definitions, see "How to Use This Census Report"]

| State<br>Parish<br>Parish Subdivision<br>Place | Specified renter-occupied housing units paying cash rent | Gross rent | | | | | | | |
|---|---|---|---|---|---|---|---|---|---|
| | | Less than $250 | $250 to $499 | $500 to $749 | $750 to $999 | $1,000 to $1,499 | $1,500 to $1,999 | $2,000 or more | Median (dollars) |
| Franklin Parish—Con. | | | | | | | | | |
| District 5—Con. | | | | | | | | | |
| Winnsboro city (part) | 219 | 89 | 108 | 14 | 8 | - | - | - | 293 |
| District 6 | 148 | 21 | 92 | 35 | - | - | - | - | 377 |
| Baskin village | 2 | - | 2 | - | - | - | - | - | 450 |
| Winnsboro city (part) | 78 | - | 61 | 17 | - | - | - | - | 400 |
| District 7 | 438 | 219 | 179 | 40 | - | - | - | - | 250 |
| Winnsboro city (part) | 296 | 162 | 113 | 21 | - | - | - | - | 236 |
| Wisner town (part) | 58 | 13 | 34 | 11 | - | - | - | - | 336 |
| Grant Parish | 909 | 160 | 575 | 150 | 20 | 4 | - | - | 374 |
| District 1 | 83 | 26 | 53 | 4 | - | - | - | - | 348 |
| Montgomery town | 56 | 20 | 34 | 2 | - | - | - | - | 361 |
| District 2 | 80 | 6 | 53 | 19 | - | 2 | - | - | 427 |
| Colfax town (part) | 39 | - | 24 | 13 | - | 2 | - | - | 455 |
| District 3 | 173 | 67 | 94 | 12 | - | - | - | - | 281 |
| Colfax town (part) | 159 | 65 | 88 | 6 | - | - | - | - | 275 |
| District 4 | 120 | 8 | 88 | 16 | 8 | - | - | - | 453 |
| District 5 | 113 | 7 | 77 | 29 | - | - | - | - | 349 |
| District 6 | 204 | 16 | 130 | 50 | 6 | 2 | - | - | 433 |
| Pollock town (part) | 64 | 4 | 50 | 10 | - | - | - | - | 381 |
| District 7 | 78 | 11 | 49 | 14 | 4 | - | - | - | 400 |
| Dry Prong village | 35 | - | 25 | 6 | 4 | - | - | - | 458 |
| Pollock town (part) | - | - | - | - | - | - | - | - | - |
| District 8 | 58 | 19 | 31 | 6 | 2 | - | - | - | 330 |
| Georgetown village | 29 | 19 | 8 | - | 2 | - | - | - | 205 |
| Iberia Parish | 5 581 | 1 206 | 2 999 | 1 168 | 89 | 46 | 73 | - | 388 |
| District 1 | 676 | 193 | 387 | 96 | - | - | - | - | 338 |
| New Iberia city (part) | 676 | 193 | 387 | 96 | - | - | - | - | 338 |
| District 2 | 615 | 245 | 291 | 61 | 10 | - | 8 | - | 310 |
| New Iberia city (part) | 599 | 238 | 282 | 61 | 10 | - | 8 | - | 309 |
| District 3 | 250 | 6 | 138 | 88 | 11 | 7 | - | - | 478 |
| New Iberia city (part) | 233 | - | 138 | 77 | 11 | 7 | - | - | 476 |
| District 4 | 736 | 114 | 438 | 184 | - | - | - | - | 392 |
| New Iberia city (part) | 736 | 114 | 438 | 184 | - | - | - | - | 392 |
| District 5 | 593 | 66 | 404 | 110 | 7 | - | 6 | - | 411 |
| New Iberia city (part) | 579 | 66 | 397 | 103 | 7 | - | 6 | - | 408 |
| District 6 | 690 | 140 | 307 | 227 | 16 | - | - | - | 446 |
| New Iberia city (part) | 644 | 112 | 296 | 220 | 16 | - | - | - | 449 |
| District 7 | 469 | 30 | 195 | 158 | 21 | 6 | 59 | - | 511 |
| New Iberia city (part) | 469 | 30 | 195 | 158 | 21 | 6 | 59 | - | 511 |
| District 8 | 148 | 50 | 62 | 28 | 8 | - | - | - | 329 |
| New Iberia city (part) | 19 | 6 | - | 5 | 8 | - | - | - | 585 |
| District 9 | 125 | 11 | 85 | 26 | 3 | - | - | - | 409 |
| Loreauville village | 57 | 5 | 34 | 15 | 3 | - | - | - | 425 |
| District 10 | 172 | 18 | 120 | 19 | - | 15 | - | - | 451 |
| Lydia CDP | 10 | - | 10 | - | - | - | - | - | 475 |
| New Iberia city (part) | - | - | - | - | - | - | - | - | - |
| District 11 | 239 | 81 | 124 | 34 | - | - | - | - | 281 |
| Jeanerette city (part) | 124 | 49 | 54 | 21 | - | - | - | - | 271 |
| District 12 | 317 | 163 | 132 | 17 | 5 | - | - | - | 245 |
| Jeanerette city (part) | 261 | 141 | 103 | 17 | - | - | - | - | 235 |
| District 13 | 269 | 72 | 167 | 22 | 8 | - | - | - | 373 |
| Delcambre town (part) | - | - | - | - | - | - | - | - | - |
| New Iberia city (part) | - | - | - | - | - | - | - | - | - |
| District 14 | 282 | 17 | 149 | 98 | - | 18 | - | - | 470 |
| Delcambre town (part) | 63 | 17 | 29 | 17 | - | - | - | - | 321 |
| Iberville Parish | 1 969 | 497 | 1 099 | 313 | 44 | 14 | - | 2 | 341 |
| District 1 | 274 | 124 | 132 | 14 | - | 4 | - | - | 274 |
| White Castle town | 261 | 111 | 132 | 14 | - | 4 | - | - | 286 |
| District 2 | 40 | 13 | 12 | 15 | - | - | - | - | 389 |
| District 3 | 75 | 23 | 46 | 6 | - | - | - | - | 290 |
| District 4 | 64 | 38 | 26 | - | - | - | - | - | 227 |
| St. Gabriel town (part) | 64 | 38 | 26 | - | - | - | - | - | 227 |
| District 5 | 126 | 7 | 87 | 32 | - | - | - | - | 426 |
| Plaquemine city (part) | 109 | 7 | 87 | 15 | - | - | - | - | 412 |
| District 6 | 298 | 54 | 203 | 41 | - | - | - | - | 332 |
| Plaquemine city (part) | 10 | - | 10 | - | - | - | - | - | 475 |
| District 7 | 266 | 52 | 188 | - | 18 | 8 | - | - | 324 |
| Plaquemine city (part) | 266 | 52 | 188 | - | 18 | 8 | - | - | 324 |
| District 8 | 320 | 36 | 173 | 104 | 7 | - | - | - | 440 |
| Plaquemine city (part) | 284 | 30 | 156 | 91 | 7 | - | - | - | 438 |
| District 9 | 41 | 8 | 9 | 18 | 6 | - | - | - | 529 |
| Plaquemine city (part) | - | - | - | - | - | - | - | - | - |
| District 10 | 117 | 24 | 52 | 32 | 9 | - | - | - | 426 |
| Plaquemine city (part) | 47 | - | 21 | 17 | 9 | - | - | - | 564 |
| District 11 | 108 | 27 | 58 | 21 | - | - | - | 2 | 394 |
| Grosse Tete village | 47 | 14 | 25 | 6 | - | - | - | 2 | 375 |
| Rosedale village | 24 | 6 | 18 | - | - | - | - | - | 317 |
| District 12 | 151 | 68 | 61 | 16 | 4 | 2 | - | - | 261 |
| Maringouin town | 117 | 50 | 45 | 16 | 4 | 2 | - | - | 266 |
| District 13 | 89 | 23 | 52 | 14 | - | - | - | - | 382 |
| St. Gabriel town (part) | 82 | 23 | 45 | 14 | - | - | - | - | 377 |
| Jackson Parish | 1 030 | 319 | 601 | 97 | 6 | 7 | - | - | 325 |
| District 1 | 38 | 3 | 32 | 3 | - | - | - | - | 362 |
| Quitman village | 3 | - | - | 3 | - | - | - | - | 625 |
| District 2 | 69 | 8 | 61 | - | - | - | - | - | 464 |
| Eros town | 8 | 3 | 5 | - | - | - | - | - | 260 |
| District 3 | 61 | 30 | 20 | 11 | - | - | - | - | 263 |
| Chatham town | 47 | 24 | 19 | 4 | - | - | - | - | 247 |
| District 4 | 115 | 42 | 65 | 8 | - | - | - | - | 310 |
| East Hodge village | 55 | 22 | 33 | - | - | - | - | - | 271 |
| Jonesboro town (part) | - | - | - | - | - | - | - | - | - |
| District 5 | 402 | 166 | 197 | 32 | - | 7 | - | - | 275 |
| Jonesboro town (part) | 402 | 166 | 197 | 32 | - | 7 | - | - | 275 |
| District 6 | 121 | 49 | 60 | 12 | - | - | - | - | 307 |

Table 29. **Gross Rent: 2000**—Con.

[Data based on a sample (except Tables 65-68). For information on confidentiality protection, coverage, sampling error, and nonsampling error, see Appendix G. For location of definitions, see "How to Use This Census Report"]

| State<br>Parish<br>Parish Subdivision<br>Place | Specified renter-occupied housing units paying cash rent | Gross rent | | | | | | | |
|---|---|---|---|---|---|---|---|---|---|
| | | Less than $250 | $250 to $499 | $500 to $749 | $750 to $999 | $1,000 to $1,499 | $1,500 to $1,999 | $2,000 or more | Median (dollars) |
| Jackson Parish—Con. | | | | | | | | | |
| District 6—Con. | | | | | | | | | |
| Jonesboro town (part) | 94 | 43 | 39 | 12 | - | - | - | - | 275 |
| District 7 | 224 | 21 | 166 | 31 | 6 | - | - | - | 391 |
| Hodge village | 56 | 2 | 50 | 4 | - | - | - | - | 390 |
| Jonesboro town (part) | 106 | 11 | 76 | 19 | - | - | - | - | 384 |
| North Hodge village | 51 | 6 | 37 | 8 | - | - | - | - | 392 |
| Jefferson Parish | 61 076 | 2 811 | 21 134 | 27 253 | 7 492 | 2 026 | 266 | 94 | 544 |
| District 1 | 11 250 | 673 | 4 243 | 5 082 | 1 074 | 150 | - | 28 | 524 |
| Gretna city | 3 224 | 248 | 1 783 | 1 045 | 129 | 19 | - | - | 457 |
| Harvey CDP (part) | 853 | 14 | 353 | 353 | 98 | 35 | - | - | 522 |
| Marrero CDP (part) | 692 | 239 | 258 | 184 | 11 | - | - | - | 329 |
| Terrytown CDP | 4 352 | 154 | 1 465 | 2 281 | 387 | 65 | - | - | 539 |
| Timberlane CDP | 967 | - | 182 | 533 | 229 | 23 | - | - | 610 |
| District 2 | 7 194 | 313 | 3 553 | 2 584 | 568 | 145 | 12 | 19 | 484 |
| Avondale CDP | 193 | - | 97 | 76 | 20 | - | - | - | 499 |
| Bridge City CDP (part) | 328 | 21 | 186 | 103 | 18 | - | - | - | 444 |
| Elmwood CDP (part) | 79 | - | 36 | 36 | 7 | - | - | - | 508 |
| Estelle CDP | 408 | 6 | 141 | 192 | 40 | 29 | - | - | 572 |
| Harvey CDP (part) | - | - | - | - | - | - | - | - | - |
| Jean Lafitte town (part) | 54 | 3 | 35 | 14 | 2 | - | - | - | 442 |
| Jefferson CDP (part) | 2 015 | 41 | 1 030 | 788 | 118 | 33 | 5 | - | 489 |
| Lafitte CDP (part) | 6 | - | 3 | - | 3 | - | - | - | 625 |
| Marrero CDP (part) | 1 393 | 90 | 582 | 572 | 124 | 25 | - | - | 507 |
| Metairie CDP (part) | 1 024 | 6 | 363 | 412 | 178 | 58 | 7 | - | 562 |
| Westwego city (part) | 1 543 | 146 | 1 046 | 311 | 40 | - | - | - | 415 |
| Woodmere CDP (part) | 52 | - | - | 52 | - | - | - | - | 537 |
| District 3 | 8 820 | 1 297 | 3 639 | 3 158 | 650 | 55 | 21 | - | 473 |
| Barataria CDP | 46 | 16 | 21 | - | 9 | - | - | - | 294 |
| Bridge City CDP (part) | 645 | 317 | 230 | 72 | 26 | - | - | - | 256 |
| Grand Isle town | 85 | 9 | 43 | 30 | 3 | - | - | - | 409 |
| Harvey CDP (part) | 2 387 | 251 | 1 130 | 816 | 157 | 18 | 15 | - | 479 |
| Jean Lafitte town (part) | - | - | - | - | - | - | - | - | - |
| Kenner city (part) | 2 641 | 173 | 1 041 | 1 264 | 157 | - | 6 | - | 515 |
| Lafitte CDP (part) | 48 | - | 40 | 8 | - | - | - | - | 333 |
| Marrero CDP (part) | 1 348 | 379 | 512 | 333 | 103 | 21 | - | - | 380 |
| Metairie CDP (part) | 285 | 24 | 158 | 95 | 8 | - | - | - | 438 |
| River Ridge CDP (part) | 240 | 21 | 193 | 26 | - | - | - | - | 390 |
| Waggaman CDP | 377 | - | 100 | 189 | 83 | 5 | - | - | 581 |
| Westwego city (part) | 159 | 79 | 54 | 15 | 11 | - | - | - | 251 |
| Woodmere CDP (part) | 502 | 8 | 106 | 284 | 93 | 11 | - | - | 594 |
| District 4 | 9 486 | 239 | 2 064 | 5 204 | 1 324 | 531 | 105 | 19 | 602 |
| Kenner city (part) | 4 519 | 9 | 687 | 2 803 | 761 | 160 | 80 | 19 | 628 |
| Metairie CDP (part) | 4 967 | 230 | 1 377 | 2 401 | 563 | 371 | 25 | - | 568 |
| District 5 | 8 416 | 204 | 2 092 | 3 709 | 1 952 | 411 | 32 | 16 | 609 |
| Elmwood CDP (part) | 2 070 | - | 83 | 754 | 1 066 | 157 | - | 10 | 785 |
| Harahan city | 814 | 15 | 237 | 434 | 123 | 5 | - | - | 576 |
| Jefferson CDP (part) | 255 | - | 171 | 51 | 26 | 7 | - | - | 450 |
| Kenner city (part) | 2 549 | 155 | 794 | 1 166 | 323 | 103 | 8 | - | 561 |
| Metairie CDP (part) | 1 331 | 34 | 380 | 587 | 264 | 66 | - | - | 592 |
| River Ridge CDP (part) | 1 388 | - | 427 | 708 | 150 | 73 | 24 | 6 | 537 |
| District 6 | 15 910 | 85 | 5 543 | 7 516 | 1 924 | 734 | 96 | 12 | 562 |
| Metairie CDP (part) | 15 910 | 85 | 5 543 | 7 516 | 1 924 | 734 | 96 | 12 | 562 |
| Jefferson Davis Parish | 2 314 | 547 | 1 404 | 316 | 32 | 13 | 2 | - | 353 |
| District 1 | 36 | 9 | 23 | 4 | - | - | - | - | 340 |
| Lake Arthur town (part) | 27 | 9 | 14 | 4 | - | - | - | - | 295 |
| District 2 | 239 | 43 | 165 | 31 | - | - | - | - | 343 |
| Lake Arthur town (part) | 223 | 43 | 149 | 31 | - | - | - | - | 342 |
| District 3 | 36 | 16 | 20 | - | - | - | - | - | 409 |
| Jennings city (part) | 11 | - | 11 | - | - | - | - | - | 425 |
| District 4 | 310 | 120 | 175 | 15 | - | - | - | - | 280 |
| Jennings city (part) | 310 | 120 | 175 | 15 | - | - | - | - | 280 |
| District 5 | 240 | 57 | 150 | 27 | - | 6 | - | - | 365 |
| Jennings city (part) | 240 | 57 | 150 | 27 | - | 6 | - | - | 365 |
| District 6 | 392 | 108 | 245 | 25 | 14 | - | - | - | 323 |
| Jennings city (part) | 392 | 108 | 245 | 25 | 14 | - | - | - | 323 |
| District 7 | 375 | 86 | 174 | 109 | 6 | - | - | - | 392 |
| Jennings city (part) | 375 | 86 | 174 | 109 | 6 | - | - | - | 392 |
| District 8 | 67 | - | 34 | 26 | - | 7 | - | - | 498 |
| Jennings city (part) | - | - | - | - | - | - | - | - | - |
| District 9 | 141 | 21 | 105 | 9 | 6 | - | - | - | 349 |
| Elton town | 81 | 21 | 56 | 4 | - | - | - | - | 323 |
| District 10 | 80 | 36 | 30 | 12 | - | - | 2 | - | 300 |
| Fenton village | 48 | 28 | 18 | - | - | - | 2 | - | 217 |
| District 11 | 248 | 37 | 169 | 36 | 6 | - | - | - | 391 |
| Welsh town (part) | 248 | 37 | 169 | 36 | 6 | - | - | - | 391 |
| District 12 | 79 | 14 | 57 | 8 | - | - | - | - | 375 |
| Welsh town (part) | 57 | 14 | 35 | 8 | - | - | - | - | 355 |
| District 13 | 71 | - | 57 | 14 | - | - | - | - | 417 |
| Lafayette Parish | 22 759 | 2 465 | 10 480 | 7 482 | 1 657 | 475 | 116 | 84 | 475 |
| District A | 2 847 | 473 | 1 305 | 878 | 152 | 39 | - | - | 449 |
| Carencro city (part) | 540 | 178 | 251 | 96 | 9 | 6 | - | - | 339 |
| Lafayette city (part) | 2 006 | 272 | 931 | 667 | 130 | 6 | - | - | 467 |
| District B | 3 121 | 316 | 1 727 | 900 | 115 | 63 | - | - | 444 |
| Carencro city (part) | 142 | 74 | 53 | 15 | - | - | - | - | 193 |
| Duson town (part) | 98 | 25 | 56 | 8 | 7 | 2 | - | - | 332 |
| Lafayette city (part) | 583 | 19 | 207 | 302 | 25 | 30 | - | - | 536 |
| Scott city | 526 | 46 | 291 | 166 | 13 | 10 | - | - | 464 |
| District C | 2 679 | 530 | 1 451 | 617 | 71 | 5 | 5 | - | 385 |
| Lafayette city (part) | 2 465 | 521 | 1 328 | 548 | 58 | 5 | 5 | - | 380 |
| District D | 2 889 | 484 | 1 394 | 765 | 165 | 81 | - | - | 428 |
| Lafayette city (part) | 2 889 | 484 | 1 394 | 765 | 165 | 81 | - | - | 428 |
| District E | 4 517 | 321 | 1 822 | 1 825 | 447 | 80 | 22 | - | 511 |
| Lafayette city (part) | 4 517 | 321 | 1 822 | 1 825 | 447 | 80 | 22 | - | 511 |
| District F | 2 482 | 179 | 740 | 959 | 357 | 122 | 72 | 53 | 555 |
| Lafayette city (part) | 2 318 | 155 | 698 | 888 | 340 | 122 | 62 | 53 | 556 |

Table 29. **Gross Rent: 2000**—Con.

[Data based on a sample (except Tables 65-68). For information on confidentiality protection, coverage, sampling error, and nonsampling error, see Appendix G. For location of definitions, see "How to Use This Census Report"]

| State<br>Parish<br>Parish Subdivision<br>Place | Specified renter-occupied housing units paying cash rent | Gross rent | | | | | | | |
|---|---|---|---|---|---|---|---|---|---|
| | | Less than $250 | $250 to $499 | $500 to $749 | $750 to $999 | $1,000 to $1,499 | $1,500 to $1,999 | $2,000 or more | Median (dollars) |
| Lafayette Parish—Con. | | | | | | | | | |
| District G | 4 224 | 162 | 2 041 | 1 538 | 350 | 85 | 17 | 31 | 494 |
| Broussard town (part) | 522 | 69 | 211 | 198 | 24 | 11 | - | 9 | 465 |
| Lafayette city (part) | 2 431 | 39 | 1 139 | 949 | 251 | 46 | 7 | - | 509 |
| Youngsville town | 261 | 10 | 192 | 35 | 5 | 9 | 10 | - | 428 |
| Lafourche Parish | 5 780 | 945 | 3 336 | 1 192 | 222 | 51 | 11 | 23 | 402 |
| District 1 | 558 | 69 | 280 | 167 | 42 | - | - | - | 431 |
| District 2 | 934 | 146 | 602 | 133 | 27 | 13 | 5 | 8 | 391 |
| Thibodaux city (part) | 934 | 146 | 602 | 133 | 27 | 13 | 5 | 8 | 391 |
| District 3 | 948 | 218 | 576 | 119 | 35 | - | - | - | 366 |
| Thibodaux city (part) | 932 | 218 | 567 | 112 | 35 | - | - | - | 367 |
| District 4 | 349 | 8 | 185 | 126 | 7 | 8 | - | 15 | 486 |
| Thibodaux city (part) | 236 | 8 | 122 | 76 | 7 | 8 | - | 15 | 489 |
| District 5 | 369 | 48 | 231 | 73 | 17 | - | - | - | 388 |
| Thibodaux city (part) | 216 | 20 | 158 | 31 | 7 | - | - | - | 374 |
| District 6 | 144 | 60 | 58 | 26 | - | - | - | - | 274 |
| Chackbay CDP | 109 | 45 | 49 | 15 | - | - | - | - | 269 |
| District 7 | 263 | 58 | 134 | 64 | 7 | - | - | - | 384 |
| Des Allemands CDP (part) | 21 | - | 15 | 6 | - | - | - | - | 384 |
| Mathews CDP (part) | - | - | - | - | - | - | - | - | - |
| Raceland CDP (part) | 221 | 58 | 98 | 58 | 7 | - | - | - | 368 |
| District 8 | 370 | 83 | 183 | 75 | 29 | - | - | - | 364 |
| Raceland CDP (part) | 370 | 83 | 183 | 75 | 29 | - | - | - | 364 |
| District 9 | 364 | 37 | 212 | 100 | 15 | - | - | - | 431 |
| Lockport town (part) | 68 | 4 | 43 | 21 | - | - | - | - | 423 |
| Mathews CDP (part) | 93 | 11 | 47 | 28 | 7 | - | - | - | 436 |
| District 10 | 262 | 41 | 155 | 61 | 5 | - | - | - | 390 |
| Larose CDP (part) | 41 | - | 26 | 15 | - | - | - | - | 395 |
| Lockport town (part) | 173 | 20 | 110 | 38 | 5 | - | - | - | 403 |
| District 11 | 291 | 32 | 177 | 65 | 8 | 9 | - | - | 415 |
| District 12 | 169 | 27 | 118 | 24 | - | - | - | - | 372 |
| Cut Off CDP (part) | - | - | - | - | - | - | - | - | - |
| Larose CDP (part) | 169 | 27 | 118 | 24 | - | - | - | - | 372 |
| District 13 | 283 | 35 | 138 | 72 | 16 | 16 | 6 | - | 448 |
| Cut Off CDP (part) | 256 | 35 | 125 | 66 | 16 | 8 | 6 | - | 447 |
| Galliano CDP (part) | 14 | - | 6 | - | - | 8 | - | - | 1 281 |
| Larose CDP (part) | 13 | - | 7 | 6 | - | - | - | - | 346 |
| District 14 | 239 | 56 | 133 | 37 | 8 | 5 | - | - | 401 |
| Cut Off CDP (part) | - | - | - | - | - | - | - | - | - |
| Galliano CDP (part) | 220 | 56 | 128 | 23 | 8 | 5 | - | - | 391 |
| Golden Meadow town (part) | - | - | - | - | - | - | - | - | - |
| District 15 | 237 | 27 | 154 | 50 | 6 | - | - | - | 376 |
| Galliano CDP (part) | 49 | - | 38 | 11 | - | - | - | - | 410 |
| Golden Meadow town (part) | 132 | 27 | 82 | 17 | 6 | - | - | - | 329 |
| La Salle Parish | 613 | 176 | 358 | 62 | 17 | - | - | - | 329 |
| District 1 | 99 | 42 | 47 | 8 | 2 | - | - | - | 302 |
| Olla town (part) | 81 | 37 | 34 | 8 | 2 | - | - | - | 275 |
| District 2 | 77 | 11 | 54 | 12 | - | - | - | - | 392 |
| Olla town (part) | 77 | 11 | 54 | 12 | - | - | - | - | 392 |
| District 3 | 63 | 17 | 41 | 5 | - | - | - | - | 331 |
| Tullos town (part) | 24 | 7 | 16 | 1 | - | - | - | - | 321 |
| Urania town | 28 | 5 | 19 | 4 | - | - | - | - | 356 |
| District 4 | 51 | 4 | 42 | 5 | - | - | - | - | 334 |
| Jena town (part) | 33 | 4 | 24 | 5 | - | - | - | - | 334 |
| District 5 | 59 | 6 | 47 | 3 | 3 | - | - | - | 394 |
| Jena town (part) | 59 | 6 | 47 | 3 | 3 | - | - | - | 394 |
| District 6 | 89 | 30 | 34 | 20 | 5 | - | - | - | 347 |
| Jena town (part) | 55 | 10 | 34 | 6 | 5 | - | - | - | 381 |
| Midway CDP (part) | 34 | 20 | - | 14 | - | - | - | - | 231 |
| District 7 | 27 | - | 21 | 6 | - | - | - | - | 429 |
| Jena town (part) | - | - | - | - | - | - | - | - | - |
| Midway CDP (part) | - | - | - | - | - | - | - | - | - |
| District 8 | 27 | 18 | 9 | - | - | - | - | - | 230 |
| Tullos town (part) | - | - | - | - | - | - | - | - | - |
| District 9 | 9 | - | 9 | - | - | - | - | - | 288 |
| District 10 | 112 | 48 | 54 | 3 | 7 | - | - | - | 269 |
| Jena town (part) | 42 | 19 | 20 | 3 | - | - | - | - | 264 |
| Midway CDP (part) | 65 | 29 | 29 | - | 7 | - | - | - | 263 |
| Lincoln Parish | 5 571 | 647 | 3 105 | 1 475 | 259 | 39 | 46 | - | 436 |
| District 1-A | 947 | 45 | 533 | 306 | 63 | - | - | - | 465 |
| Ruston city (part) | 872 | 45 | 485 | 279 | 63 | - | - | - | 465 |
| District 1-B | 285 | 11 | 65 | 137 | 53 | 6 | 13 | - | 594 |
| Ruston city (part) | 260 | 11 | 59 | 118 | 53 | 6 | 13 | - | 600 |
| District 1-C | 893 | 112 | 459 | 237 | 52 | 6 | 27 | - | 427 |
| Ruston city (part) | 803 | 100 | 427 | 231 | 45 | - | - | - | 424 |
| District 1-D | 398 | 82 | 241 | 47 | 15 | 7 | 6 | - | 405 |
| Ruston city (part) | 335 | 77 | 203 | 40 | 15 | - | - | - | 392 |
| District 1-E | 807 | 187 | 449 | 165 | - | 6 | - | - | 392 |
| Ruston city (part) | 714 | 187 | 381 | 140 | - | 6 | - | - | 383 |
| District 1-F | 668 | 57 | 508 | 84 | 19 | - | - | - | 393 |
| Ruston city (part) | 531 | 45 | 423 | 56 | 7 | - | - | - | 392 |
| District 1-G | 328 | - | 95 | 201 | 32 | - | - | - | 540 |
| Ruston city (part) | 328 | - | 95 | 201 | 32 | - | - | - | 540 |
| District 2-A | 293 | 33 | 184 | 61 | 7 | 8 | - | - | 409 |
| Grambling town (part) | 235 | 33 | 146 | 49 | 7 | - | - | - | 403 |
| District 2-B | 509 | 72 | 287 | 133 | 13 | 4 | - | - | 440 |
| Grambling town (part) | 398 | 72 | 222 | 93 | 7 | 4 | - | - | 434 |
| Ruston city (part) | 52 | - | 6 | 40 | 6 | - | - | - | 567 |
| District 3 | 196 | 17 | 110 | 62 | 5 | 2 | - | - | 441 |
| Simsboro village | 89 | 7 | 48 | 29 | 3 | 2 | - | - | 463 |
| Vienna town | 36 | - | 22 | 14 | - | - | - | - | 480 |
| District 4 | 115 | 23 | 87 | 5 | - | - | - | - | 358 |
| Dubach town | 62 | 17 | 41 | 4 | - | - | - | - | 342 |
| District 5 | 132 | 8 | 87 | 37 | - | - | - | - | 468 |

Table 29. **Gross Rent: 2000**—Con.

[Data based on a sample (except Tables 65-68). For information on confidentiality protection, coverage, sampling error, and nonsampling error, see Appendix G. For location of definitions, see "How to Use This Census Report"]

| State<br>Parish<br>Parish Subdivision<br>Place | Specified renter-occupied housing units paying cash rent | Gross rent | | | | | | | |
|---|---|---|---|---|---|---|---|---|---|
| | | Less than $250 | $250 to $499 | $500 to $749 | $750 to $999 | $1,000 to $1,499 | $1,500 to $1,999 | $2,000 or more | Median (dollars) |
| Lincoln Parish—Con. | | | | | | | | | |
| District 5—Con. | | | | | | | | | |
| Choudrant village | 55 | 2 | 24 | 29 | - | - | - | - | 504 |
| Downsville village (part) | 2 | - | 2 | - | - | - | - | - | 375 |
| Ruston city (part) | - | - | - | - | - | - | - | - | - |
| Livingston Parish | 4 356 | 317 | 2 119 | 1 400 | 362 | 127 | 31 | - | 481 |
| District 1 | 321 | 16 | 188 | 66 | 38 | 13 | - | - | 470 |
| Livingston town (part) | 127 | 16 | 74 | 29 | - | 8 | - | - | 390 |
| Walker town (part) | 21 | - | 11 | - | 10 | - | - | - | 448 |
| District 2 | 316 | 15 | 180 | 100 | 21 | - | - | - | 458 |
| District 3 | 676 | 63 | 227 | 260 | 81 | 25 | 20 | - | 541 |
| Denham Springs city (part) | - | - | - | - | - | - | - | - | - |
| District 4 | 822 | 38 | 365 | 304 | 92 | 14 | 9 | - | 505 |
| Denham Springs city (part) | 822 | 38 | 365 | 304 | 92 | 14 | 9 | - | 505 |
| District 5 | 471 | 13 | 253 | 141 | 56 | 8 | - | - | 476 |
| Denham Springs city (part) | - | - | - | - | - | - | - | - | - |
| District 6 | 423 | 16 | 256 | 125 | 15 | 9 | 2 | - | 460 |
| Denham Springs city (part) | - | - | - | - | - | - | - | - | - |
| French Settlement village | 29 | - | 27 | 2 | - | - | - | - | 429 |
| Livingston town (part) | - | - | - | - | - | - | - | - | - |
| Port Vincent village | 16 | 4 | 7 | 3 | - | - | 2 | - | 425 |
| Walker town (part) | - | - | - | - | - | - | - | - | - |
| District 7 | 603 | 54 | 284 | 213 | 23 | 29 | - | - | 482 |
| Denham Springs city (part) | - | - | - | - | - | - | - | - | - |
| Walker town (part) | 367 | 48 | 188 | 113 | - | 18 | - | - | 457 |
| District 8 | 235 | 31 | 93 | 63 | 19 | 29 | - | - | 482 |
| Killian village | 8 | - | 2 | 4 | - | 2 | - | - | 525 |
| Springfield town | 26 | 9 | 8 | 9 | - | - | - | - | 350 |
| District 9 | 489 | 71 | 273 | 128 | 17 | - | - | - | 436 |
| Albany village | 138 | 42 | 87 | 7 | 2 | - | - | - | 320 |
| Madison Parish | 1 354 | 411 | 729 | 151 | 63 | - | - | - | 334 |
| District 1 | 106 | 19 | 70 | 12 | 5 | - | - | - | 378 |
| Delta village | 23 | - | 15 | 6 | 2 | - | - | - | 413 |
| Mound village | - | - | - | - | - | - | - | - | - |
| Richmond village (part) | - | - | - | - | - | - | - | - | - |
| Tallulah city (part) | - | - | - | - | - | - | - | - | - |
| District 2 | 119 | 45 | 54 | 14 | 6 | - | - | - | 286 |
| Richmond village (part) | 11 | 3 | 6 | 2 | - | - | - | - | 331 |
| Tallulah city (part) | 80 | 42 | 38 | - | - | - | - | - | 246 |
| District 3 | 158 | 82 | 65 | 11 | - | - | - | - | 239 |
| Tallulah city (part) | 140 | 75 | 60 | 5 | - | - | - | - | 232 |
| District 4 | 114 | 27 | 64 | 15 | 8 | - | - | - | 381 |
| Tallulah city (part) | 114 | 27 | 64 | 15 | 8 | - | - | - | 381 |
| District 5 | 195 | 55 | 131 | 9 | - | - | - | - | 338 |
| Tallulah city (part) | 195 | 55 | 131 | 9 | - | - | - | - | 338 |
| District 6 | 277 | 80 | 171 | 7 | 19 | - | - | - | 346 |
| Tallulah city (part) | 277 | 80 | 171 | 7 | 19 | - | - | - | 346 |
| District 7 | 227 | 84 | 86 | 43 | 14 | - | - | - | 292 |
| Tallulah city (part) | 227 | 84 | 86 | 43 | 14 | - | - | - | 292 |
| District 8 | 158 | 19 | 88 | 40 | 11 | - | - | - | 369 |
| Richmond village (part) | 16 | - | 2 | 12 | 2 | - | - | - | 575 |
| Tallulah city (part) | 142 | 19 | 86 | 28 | 9 | - | - | - | 347 |
| Morehouse Parish | 2 601 | 718 | 1 382 | 432 | 39 | 25 | 5 | - | 362 |
| District 1 | 179 | 13 | 111 | 55 | - | - | - | - | 458 |
| Bonita village | 16 | 7 | 9 | - | - | - | - | - | 260 |
| District 2 | 260 | 112 | 120 | 18 | 4 | 6 | - | - | 288 |
| Collinston village (part) | 6 | 4 | 2 | - | - | - | - | - | 225 |
| Mer Rouge village | 89 | 57 | 24 | 8 | - | - | - | - | 197 |
| Oak Ridge village | 7 | - | 3 | - | 4 | - | - | - | 813 |
| District 3 | 370 | 68 | 207 | 93 | 2 | - | - | - | 395 |
| Bastrop city (part) | 9 | - | 9 | - | - | - | - | - | 325 |
| District 4 | 195 | 36 | 122 | 32 | 5 | - | - | - | 429 |
| Bastrop city (part) | 87 | 8 | 67 | 7 | 5 | - | - | - | 463 |
| Collinston village (part) | 24 | 16 | 2 | 6 | - | - | - | - | 225 |
| District 5 | 642 | 202 | 302 | 126 | 12 | - | - | - | 359 |
| Bastrop city (part) | 642 | 202 | 302 | 126 | 12 | - | - | - | 359 |
| District 6 | 427 | 83 | 271 | 44 | 11 | 13 | 5 | - | 359 |
| Bastrop city (part) | 427 | 83 | 271 | 44 | 11 | 13 | 5 | - | 359 |
| District 7 | 528 | 204 | 249 | 64 | 5 | 6 | - | - | 312 |
| Bastrop city (part) | 506 | 204 | 244 | 53 | 5 | - | - | - | 305 |
| Natchitoches Parish | 4 356 | 1 102 | 2 093 | 931 | 196 | 28 | - | 6 | 370 |
| District 1 | 423 | 55 | 190 | 148 | 21 | 9 | - | - | 475 |
| Natchitoches city (part) | 63 | - | 20 | 22 | 21 | - | - | - | 541 |
| District 2 | 587 | 134 | 289 | 151 | 7 | 6 | - | - | 402 |
| Natchitoches city (part) | 587 | 134 | 289 | 151 | 7 | 6 | - | - | 402 |
| District 3 | 736 | 187 | 427 | 110 | 12 | - | - | - | 344 |
| Natchitoches city (part) | 736 | 187 | 427 | 110 | 12 | - | - | - | 344 |
| District 4 | 181 | 12 | 124 | 28 | 11 | 6 | - | - | 412 |
| Natchitoches city (part) | 54 | - | 42 | 12 | - | - | - | - | 297 |
| District 5 | 918 | 249 | 416 | 215 | 31 | 7 | - | - | 371 |
| Natchitoches city (part) | 918 | 249 | 416 | 215 | 31 | 7 | - | - | 371 |
| District 6 | 491 | 138 | 155 | 135 | 63 | - | - | - | 419 |
| Natchitoches city (part) | 491 | 138 | 155 | 135 | 63 | - | - | - | 419 |
| District 7 | 131 | 55 | 58 | 14 | - | - | - | 4 | 316 |
| Ashland village | 5 | - | 5 | - | - | - | - | - | 342 |
| Clarence village (part) | 1 | 1 | - | - | - | - | - | - | 225 |
| Goldonna village | 25 | 10 | 9 | 6 | - | - | - | - | 292 |
| District 8 | 344 | 111 | 178 | 34 | 19 | - | - | 2 | 341 |
| Campti town | 142 | 50 | 75 | 7 | 10 | - | - | - | 292 |
| Clarence village (part) | 45 | 20 | 21 | - | 2 | - | - | 2 | 281 |
| Natchitoches city (part) | 20 | - | 7 | 6 | 7 | - | - | - | 525 |
| District 9 | 185 | 57 | 85 | 43 | - | - | - | - | 308 |
| Powhatan village | 21 | 14 | 4 | 3 | - | - | - | - | 183 |
| Robeline village | 20 | 6 | 9 | 5 | - | - | - | - | 425 |
| District 10 | 116 | 37 | 45 | 19 | 15 | - | - | - | 326 |

Table 29. **Gross Rent: 2000**—Con.

[Data based on a sample (except Tables 65-68). For information on confidentiality protection, coverage, sampling error, and nonsampling error, see Appendix G. For location of definitions, see "How to Use This Census Report"]

| State<br>Parish<br>Parish Subdivision<br>Place | Specified renter-occupied housing units paying cash rent | Gross rent | | | | | | | |
|---|---|---|---|---|---|---|---|---|---|
| | | Less than $250 | $250 to $499 | $500 to $749 | $750 to $999 | $1,000 to $1,499 | $1,500 to $1,999 | $2,000 or more | Median (dollars) |
| Natchitoches Parish—Con. | | | | | | | | | |
| District 10—Con. | | | | | | | | | |
| Natchitoches city (part) | 23 | 12 | 11 | - | - | - | - | - | 248 |
| Provencal village | 31 | 5 | 16 | 6 | 4 | - | - | - | 371 |
| District 11 | 244 | 67 | 126 | 34 | 17 | - | - | - | 319 |
| Natchez village | 86 | 28 | 45 | 13 | - | - | - | - | 289 |
| Natchitoches city (part) | - | - | - | - | - | - | - | - | - |
| Orleans Parish | 96 257 | 12 590 | 37 923 | 31 579 | 9 379 | 3 638 | 857 | 291 | 488 |
| New Orleans city | 96 257 | 12 590 | 37 923 | 31 579 | 9 379 | 3 638 | 857 | 291 | 488 |
| Ouachita Parish | 18 094 | 2 399 | 8 627 | 5 893 | 865 | 246 | 46 | 18 | 444 |
| District A | 2 910 | 139 | 1 285 | 1 213 | 226 | 47 | - | - | 504 |
| Claiborne CDP | 895 | 78 | 343 | 359 | 92 | 23 | - | - | 512 |
| West Monroe city (part) | 1 473 | 50 | 713 | 609 | 86 | 15 | - | - | 492 |
| District B | 1 714 | 78 | 940 | 643 | 35 | - | 18 | - | 464 |
| Brownsville-Bawcomville CDP | 716 | 48 | 465 | 187 | 16 | - | - | - | 428 |
| West Monroe city (part) | 351 | 21 | 224 | 94 | 12 | - | - | - | 444 |
| District C | 4 006 | 388 | 1 769 | 1 522 | 212 | 91 | 16 | 8 | 482 |
| Monroe city (part) | 2 906 | 271 | 1 268 | 1 122 | 164 | 65 | 16 | - | 488 |
| Sterlington town (part) | 135 | 30 | 67 | 38 | - | - | - | - | 401 |
| West Monroe city (part) | 795 | 87 | 364 | 300 | 28 | 8 | - | 8 | 465 |
| District D | 3 696 | 1 005 | 1 915 | 633 | 71 | 56 | 6 | 10 | 349 |
| Monroe city (part) | 2 910 | 909 | 1 527 | 401 | 21 | 42 | - | 10 | 323 |
| Richwood town (part) | 202 | 50 | 132 | 16 | 2 | 2 | - | - | 357 |
| District E | 2 987 | 88 | 1 339 | 1 306 | 225 | 29 | - | - | 510 |
| Monroe city (part) | 720 | 54 | 391 | 184 | 70 | 21 | - | - | 430 |
| Sterlington town (part) | - | - | - | - | - | - | - | - | - |
| Swartz CDP | 273 | - | 158 | 87 | 28 | - | - | - | 464 |
| District F | 2 781 | 701 | 1 379 | 576 | 96 | 23 | 6 | - | 367 |
| Monroe city (part) | 2 623 | 685 | 1 315 | 501 | 93 | 23 | 6 | - | 359 |
| Richwood town (part) | 2 | - | 2 | - | - | - | - | - | 375 |
| Plaquemines Parish | 1 431 | 77 | 587 | 699 | 61 | 7 | - | - | 521 |
| District 1 | 62 | 18 | 17 | 27 | - | - | - | - | 432 |
| District 2 | 307 | - | 133 | 167 | - | 7 | - | - | 537 |
| Belle Chasse CDP (part) | 307 | - | 133 | 167 | - | 7 | - | - | 537 |
| District 3 | 268 | - | 73 | 168 | 27 | - | - | - | 568 |
| Belle Chasse CDP (part) | 268 | - | 73 | 168 | 27 | - | - | - | 568 |
| District 4 | 359 | 22 | 96 | 213 | 28 | - | - | - | 587 |
| Belle Chasse CDP (part) | 330 | 13 | 85 | 204 | 28 | - | - | - | 600 |
| District 5 | 62 | - | 16 | 40 | 6 | - | - | - | 576 |
| Port Sulphur CDP (part) | 6 | - | 6 | - | - | - | - | - | 425 |
| District 6 | 62 | 11 | 45 | 6 | - | - | - | - | 345 |
| Empire CDP (part) | 6 | - | 6 | - | - | - | - | - | 325 |
| Port Sulphur CDP (part) | 56 | 11 | 39 | 6 | - | - | - | - | 358 |
| District 7 | 121 | 16 | 79 | 26 | - | - | - | - | 380 |
| Buras-Triumph CDP (part) | 37 | 10 | 27 | - | - | - | - | - | 289 |
| Empire CDP (part) | 84 | 6 | 52 | 26 | - | - | - | - | 430 |
| District 8 | 113 | 10 | 60 | 43 | - | - | - | - | 438 |
| Boothville-Venice CDP (part) | - | - | - | - | - | - | - | - | - |
| Buras-Triumph CDP (part) | 113 | 10 | 60 | 43 | - | - | - | - | 438 |
| District 9 | 77 | - | 68 | 9 | - | - | - | - | 399 |
| Boothville-Venice CDP (part) | 77 | - | 68 | 9 | - | - | - | - | 399 |
| Buras-Triumph CDP (part) | - | - | - | - | - | - | - | - | - |
| Pointe Coupee Parish | 1 401 | 444 | 683 | 232 | 28 | 12 | 2 | - | 343 |
| District 1 | 109 | 32 | 69 | 8 | - | - | - | - | 322 |
| District 2 | 94 | 35 | 43 | 12 | 2 | - | 2 | - | 285 |
| Morganza village | 55 | 25 | 20 | 6 | 2 | - | 2 | - | 306 |
| District 3 | 91 | 19 | 64 | 7 | - | 1 | - | - | 348 |
| District 4 | 87 | 47 | 33 | - | 7 | - | - | - | 221 |
| District 5 | 168 | 36 | 78 | 40 | 6 | 8 | - | - | 395 |
| New Roads city (part) | 19 | 14 | 5 | - | - | - | - | - | 184 |
| District 6 | 38 | 23 | 15 | - | - | - | - | - | 239 |
| Livonia town (part) | - | - | - | - | - | - | - | - | - |
| District 7 | 100 | 7 | 40 | 47 | 6 | - | - | - | 521 |
| New Roads city (part) | 100 | 7 | 40 | 47 | 6 | - | - | - | 521 |
| District 8 | 132 | 50 | 61 | 21 | - | - | - | - | 306 |
| New Roads city (part) | 85 | 30 | 34 | 21 | - | - | - | - | 295 |
| District 9 | 235 | 116 | 65 | 47 | 7 | - | - | - | 304 |
| New Roads city (part) | 214 | 103 | 57 | 47 | 7 | - | - | - | 312 |
| District 10 | 123 | 8 | 100 | 15 | - | - | - | - | 354 |
| Livonia town (part) | 71 | - | 56 | 15 | - | - | - | - | 389 |
| District 11 | 60 | 2 | 40 | 15 | - | 3 | - | - | 386 |
| Fordoche town | 23 | 2 | 16 | 5 | - | - | - | - | 394 |
| Livonia town (part) | - | - | - | - | - | - | - | - | - |
| District 12 | 164 | 69 | 75 | 20 | - | - | - | - | 274 |
| New Roads city (part) | 145 | 56 | 69 | 20 | - | - | - | - | 281 |
| Rapides Parish | 13 481 | 1 911 | 6 937 | 3 773 | 599 | 178 | 83 | - | 434 |
| District A | 1 282 | 134 | 708 | 373 | 49 | 18 | - | - | 446 |
| Ball town | 378 | 31 | 244 | 95 | 8 | - | - | - | 447 |
| Pineville city (part) | 51 | 33 | 18 | - | - | - | - | - | 203 |
| District B | 2 221 | 215 | 1 420 | 497 | 51 | 38 | - | - | 430 |
| Pineville city (part) | 1 968 | 198 | 1 249 | 454 | 42 | 25 | - | - | 434 |
| District C | 367 | 50 | 173 | 129 | 15 | - | - | - | 416 |
| Deville CDP | 12 | - | 12 | - | - | - | - | - | 275 |
| Pineville city (part) | 29 | - | 21 | - | 8 | - | - | - | 285 |
| District D | 2 227 | 614 | 1 200 | 349 | 58 | 6 | - | - | 346 |
| Alexandria city (part) | 2 208 | 607 | 1 188 | 349 | 58 | 6 | - | - | 346 |
| District E | 1 045 | 62 | 522 | 409 | 33 | 19 | - | - | 480 |
| Alexandria city (part) | 162 | - | 20 | 125 | - | 17 | - | - | 591 |
| Boyce town | 144 | 45 | 79 | 12 | 6 | 2 | - | - | 350 |
| Woodworth town (part) | - | - | - | - | - | - | - | - | - |
| District F | 1 782 | 352 | 1 018 | 347 | 45 | 9 | 11 | - | 370 |
| Alexandria city (part) | 1 763 | 352 | 1 018 | 328 | 45 | 9 | 11 | - | 369 |
| District G | 1 909 | 49 | 653 | 925 | 146 | 72 | 64 | - | 538 |
| Alexandria city (part) | 1 876 | 49 | 630 | 915 | 146 | 72 | 64 | - | 539 |

Table 29. **Gross Rent: 2000**—Con.

[Data based on a sample (except Tables 65-68). For information on confidentiality protection, coverage, sampling error, and nonsampling error, see Appendix G. For location of definitions, see "How to Use This Census Report"]

| State<br>Parish<br>Parish Subdivision<br>Place | Specified renter-occupied housing units paying cash rent | Gross rent | | | | | | | |
|---|---|---|---|---|---|---|---|---|---|
| | | Less than $250 | $250 to $499 | $500 to $749 | $750 to $999 | $1,000 to $1,499 | $1,500 to $1,999 | $2,000 or more | Median (dollars) |
| Rapides Parish—Con. | | | | | | | | | |
| District H | 769 | 200 | 440 | 114 | 12 | 3 | - | - | 352 |
| Cheneyville town | 58 | 21 | 26 | 11 | - | - | - | - | 283 |
| Forest Hill village | 29 | 2 | 19 | 6 | 2 | - | - | - | 413 |
| Glenmora town | 145 | 57 | 80 | 8 | - | - | - | - | 291 |
| Lecompte town | 166 | 33 | 106 | 24 | - | 3 | - | - | 382 |
| McNary village | 17 | 7 | 10 | - | - | - | - | - | 265 |
| Woodworth town (part) | 55 | 2 | 34 | 17 | 2 | - | - | - | 458 |
| District I | 1 879 | 235 | 803 | 630 | 190 | 13 | 8 | - | 468 |
| Alexandria city (part) | 1 195 | 146 | 605 | 322 | 101 | 13 | 8 | - | 429 |
| Red River Parish | 595 | 193 | 333 | 63 | 6 | - | - | - | 325 |
| District 1 | 67 | 26 | 34 | 7 | - | - | - | - | 297 |
| District 2 | 66 | 2 | 61 | 3 | - | - | - | - | 378 |
| Coushatta town (part) | - | - | - | - | - | - | - | - | - |
| Martin village | 26 | - | 23 | 3 | - | - | - | - | 392 |
| District 3 | 38 | 4 | 27 | 7 | - | - | - | - | 404 |
| Hall Summit village | 23 | 4 | 12 | 7 | - | - | - | - | 405 |
| District 4 | 42 | 14 | 28 | - | - | - | - | - | 289 |
| Coushatta town (part) | 6 | 2 | 4 | - | - | - | - | - | 325 |
| District 5 | 212 | 97 | 79 | 33 | 3 | - | - | - | 266 |
| Coushatta town (part) | 195 | 92 | 67 | 33 | 3 | - | - | - | 263 |
| District 6 | 57 | 16 | 33 | 8 | - | - | - | - | 338 |
| Coushatta town (part) | - | - | - | - | - | - | - | - | - |
| District 7 | 113 | 34 | 71 | 5 | 3 | - | - | - | 325 |
| Coushatta town (part) | 80 | 30 | 42 | 5 | 3 | - | - | - | 313 |
| Edgefield village | 13 | 4 | 9 | - | - | - | - | - | 442 |
| Richland Parish | 1 584 | 491 | 884 | 171 | 11 | 27 | - | - | 329 |
| District 1 | 180 | 48 | 111 | 17 | - | 4 | - | - | 394 |
| Delhi town (part) | 127 | 29 | 84 | 10 | - | 4 | - | - | 397 |
| District 2 | 254 | 77 | 162 | 15 | - | - | - | - | 315 |
| Delhi town (part) | 160 | 39 | 118 | 3 | - | - | - | - | 313 |
| District 3 | 251 | 152 | 85 | 8 | - | 6 | - | - | 228 |
| Rayville town (part) | 204 | 141 | 57 | - | - | 6 | - | - | 215 |
| District 4 | 99 | 21 | 61 | 17 | - | - | - | - | 324 |
| Rayville town (part) | 44 | - | 27 | 17 | - | - | - | - | 414 |
| District 5 | 236 | 66 | 121 | 44 | - | 5 | - | - | 356 |
| Rayville town (part) | 135 | 55 | 61 | 19 | - | - | - | - | 324 |
| District 6 | 259 | 83 | 147 | 23 | - | 6 | - | - | 304 |
| Rayville town (part) | 259 | 83 | 147 | 23 | - | 6 | - | - | 304 |
| District 7 | 64 | 19 | 38 | 7 | - | - | - | - | 314 |
| District 8 | 110 | 7 | 69 | 23 | 5 | 6 | - | - | 425 |
| District 9 | 131 | 18 | 90 | 17 | 6 | - | - | - | 399 |
| Mangham town | 56 | 16 | 35 | 5 | - | - | - | - | 358 |
| Sabine Parish | 1 201 | 436 | 623 | 97 | 30 | 13 | 2 | - | 309 |
| District 1 | 78 | 15 | 53 | 10 | - | - | - | - | 379 |
| Florien village (part) | 58 | 9 | 41 | 8 | - | - | - | - | 400 |
| District 2 | 60 | 6 | 41 | 7 | 6 | - | - | - | 418 |
| District 3 | 151 | 13 | 114 | 19 | 5 | - | - | - | 364 |
| Many town (part) | 80 | 7 | 57 | 11 | 5 | - | - | - | 400 |
| District 4 | 412 | 205 | 153 | 35 | 19 | - | - | - | 251 |
| Many town (part) | 356 | 149 | 153 | 35 | 19 | - | - | - | 280 |
| District 5 | 97 | 37 | 55 | 5 | - | - | - | - | 338 |
| Fisher village | 15 | - | 15 | - | - | - | - | - | 446 |
| Florien village (part) | - | - | - | - | - | - | - | - | - |
| Many town (part) | - | - | - | - | - | - | - | - | - |
| District 6 | 62 | 14 | 37 | 3 | - | 6 | 2 | - | 357 |
| District 7 | 100 | 30 | 70 | - | - | - | - | - | 283 |
| Converse village | 42 | 19 | 23 | - | - | - | - | - | 270 |
| Noble village | 3 | - | 3 | - | - | - | - | - | 375 |
| District 8 | 145 | 72 | 51 | 15 | - | 7 | - | - | 256 |
| Zwolle town | 143 | 72 | 51 | 13 | - | 7 | - | - | 249 |
| District 9 | 96 | 44 | 49 | 3 | - | - | - | - | 264 |
| Pleasant Hill village | 80 | 44 | 33 | 3 | - | - | - | - | 225 |
| St. Bernard Parish | 5 868 | 347 | 2 745 | 2 394 | 327 | 45 | 4 | 6 | 489 |
| District A | 1 072 | 27 | 550 | 407 | 82 | - | - | 6 | 488 |
| Arabi CDP | 690 | 20 | 371 | 247 | 46 | - | - | 6 | 481 |
| Chalmette CDP (part) | 382 | 7 | 179 | 160 | 36 | - | - | - | 503 |
| District B | 2 294 | 56 | 1 040 | 1 047 | 106 | 45 | - | - | 506 |
| Chalmette CDP (part) | 2 294 | 56 | 1 040 | 1 047 | 106 | 45 | - | - | 506 |
| District C | 836 | 29 | 327 | 394 | 82 | - | 4 | - | 522 |
| Chalmette CDP (part) | 836 | 29 | 327 | 394 | 82 | - | 4 | - | 522 |
| District D | 1 116 | 177 | 543 | 353 | 43 | - | - | - | 454 |
| Chalmette CDP (part) | 161 | - | 54 | 80 | 27 | - | - | - | 589 |
| Meraux CDP | 633 | 169 | 334 | 114 | 16 | - | - | - | 385 |
| Violet CDP (part) | 322 | 8 | 155 | 159 | - | - | - | - | 498 |
| District E | 550 | 58 | 285 | 193 | 14 | - | - | - | 442 |
| Poydras CDP | 207 | 36 | 114 | 50 | 7 | - | - | - | 385 |
| Violet CDP (part) | 204 | - | 94 | 103 | 7 | - | - | - | 508 |
| St. Charles Parish | 2 709 | 213 | 1 094 | 1 167 | 186 | 21 | - | 28 | 507 |
| District 1 | 471 | 116 | 135 | 203 | 13 | 4 | - | - | 477 |
| Boutte CDP (part) | 93 | 37 | 35 | 21 | - | - | - | - | 276 |
| Destrehan CDP (part) | 128 | - | - | 121 | 7 | - | - | - | 573 |
| Hahnville CDP | 224 | 69 | 89 | 56 | 6 | 4 | - | - | 414 |
| Killona CDP (part) | 26 | 10 | 11 | 5 | - | - | - | - | 275 |
| Luling CDP (part) | - | - | - | - | - | - | - | - | - |
| Taft CDP | - | - | - | - | - | - | - | - | - |
| District 2 | 272 | 7 | 100 | 150 | 9 | 6 | - | - | 543 |
| Ama CDP | 45 | - | 10 | 35 | - | - | - | - | 655 |
| Destrehan CDP (part) | 50 | - | 17 | 33 | - | - | - | - | 600 |
| Luling CDP (part) | 171 | 7 | 67 | 82 | 9 | 6 | - | - | 517 |
| St. Rose CDP (part) | - | - | - | - | - | - | - | - | - |
| District 3 | 285 | - | 54 | 167 | 36 | - | - | 28 | 671 |
| Destrehan CDP (part) | 285 | - | 54 | 167 | 36 | - | - | 28 | 671 |
| District 4 | 358 | 39 | 120 | 163 | 36 | - | - | - | 522 |

Table 29. **Gross Rent: 2000**—Con.

[Data based on a sample (except Tables 65-68). For information on confidentiality protection, coverage, sampling error, and nonsampling error, see Appendix G. For location of definitions, see "How to Use This Census Report"]

| State<br>Parish<br>Parish Subdivision<br>Place | Specified renter-occupied housing units paying cash rent | Gross rent | | | | | | | |
|---|---|---|---|---|---|---|---|---|---|
| | | Less than $250 | $250 to $499 | $500 to $749 | $750 to $999 | $1,000 to $1,499 | $1,500 to $1,999 | $2,000 or more | Median (dollars) |
| St. Charles Parish—Con. | | | | | | | | | |
| District 4—Con. | | | | | | | | | |
| Bayou Gauche CDP | 23 | 9 | - | 7 | 7 | - | - | - | 668 |
| Boutte CDP (part) | 124 | - | 24 | 80 | 20 | - | - | - | 573 |
| Des Allemands CDP (part) | 87 | 19 | 39 | 29 | - | - | - | - | 425 |
| Killona CDP (part) | - | - | - | - | - | - | - | - | - |
| Luling CDP (part) | - | - | - | - | - | - | - | - | - |
| Paradis CDP | 98 | - | 50 | 39 | 9 | - | - | - | 497 |
| District 5 | 588 | 22 | 371 | 174 | 21 | - | - | - | 461 |
| St. Rose CDP (part) | 588 | 22 | 371 | 174 | 21 | - | - | - | 461 |
| District 6 | 329 | 22 | 141 | 139 | 27 | - | - | - | 501 |
| Destrehan CDP (part) | 34 | - | 5 | 15 | 14 | - | - | - | 579 |
| Montz CDP | 44 | - | 11 | 20 | 13 | - | - | - | 586 |
| New Sarpy CDP | 53 | - | 42 | 11 | - | - | - | - | 440 |
| Norco CDP | 198 | 22 | 83 | 93 | - | - | - | - | 492 |
| District 7 | 406 | 7 | 173 | 171 | 44 | 11 | - | - | 519 |
| Boutte CDP (part) | 24 | - | 10 | 14 | - | - | - | - | 557 |
| Luling CDP (part) | 382 | 7 | 163 | 157 | 44 | 11 | - | - | 517 |
| St. Helena Parish | 387 | 113 | 214 | 37 | 21 | 2 | - | - | 326 |
| District 1 | 51 | 16 | 35 | - | - | - | - | - | 293 |
| District 2 | 137 | 52 | 61 | 18 | 6 | - | - | - | 325 |
| Greensburg town | 87 | 43 | 36 | 2 | 6 | - | - | - | 258 |
| District 3 | 75 | 9 | 53 | 11 | - | 2 | - | - | 375 |
| Montpelier village (part) | - | - | - | - | - | - | - | - | - |
| District 4 | 59 | 14 | 32 | 8 | 5 | - | - | - | 316 |
| District 5 | 31 | 14 | 17 | - | - | - | - | - | 288 |
| Montpelier village (part) | 7 | 5 | 2 | - | - | - | - | - | 135 |
| District 6 | 34 | 8 | 16 | - | 10 | - | - | - | 306 |
| St. James Parish | 687 | 233 | 363 | 85 | 6 | - | - | - | 317 |
| District 1 | 134 | 11 | 103 | 16 | 4 | - | - | - | 390 |
| Gramercy town | 129 | 11 | 98 | 16 | 4 | - | - | - | 395 |
| Lutcher town (part) | - | - | - | - | - | - | - | - | - |
| District 2 | 145 | 53 | 66 | 24 | 2 | - | - | - | 299 |
| Lutcher town (part) | 145 | 53 | 66 | 24 | 2 | - | - | - | 299 |
| District 3 | 105 | 45 | 43 | 17 | - | - | - | - | 307 |
| Lutcher town (part) | 31 | 13 | 18 | - | - | - | - | - | 275 |
| District 4 | 106 | 46 | 49 | 11 | - | - | - | - | 269 |
| District 5 | 80 | 28 | 40 | 12 | - | - | - | - | 285 |
| District 6 | 58 | 46 | 12 | - | - | - | - | - | 174 |
| North Vacherie CDP | 58 | 46 | 12 | - | - | - | - | - | 174 |
| South Vacherie CDP (part) | - | - | - | - | - | - | - | - | - |
| District 7 | 59 | 4 | 50 | 5 | - | - | - | - | 338 |
| South Vacherie CDP (part) | 59 | 4 | 50 | 5 | - | - | - | - | 338 |
| St. John the Baptist Parish | 2 373 | 404 | 826 | 853 | 207 | 55 | 15 | 13 | 489 |
| District 1 | 222 | 42 | 91 | 77 | 6 | - | - | 6 | 417 |
| Edgard CDP | 83 | 36 | 34 | 7 | - | - | - | 6 | 261 |
| Laplace CDP (part) | 119 | - | 43 | 70 | 6 | - | - | - | 561 |
| Wallace CDP | 14 | - | 14 | - | - | - | - | - | 389 |
| District 2 | 293 | 79 | 140 | 68 | 6 | - | - | - | 387 |
| Garyville CDP | 138 | 65 | 40 | 27 | 6 | - | - | - | 272 |
| Reserve CDP (part) | 155 | 14 | 100 | 41 | - | - | - | - | 451 |
| District 3 | 440 | 160 | 169 | 71 | 27 | 13 | - | - | 340 |
| Laplace CDP (part) | 187 | 98 | 65 | 24 | - | - | - | - | 194 |
| Reserve CDP (part) | 253 | 62 | 104 | 47 | 27 | 13 | - | - | 425 |
| District 4 | 394 | 17 | 134 | 215 | 28 | - | - | - | 524 |
| Laplace CDP (part) | 263 | - | 122 | 127 | 14 | - | - | - | 508 |
| Reserve CDP (part) | 131 | 17 | 12 | 88 | 14 | - | - | - | 546 |
| District 5 | 449 | 30 | 131 | 208 | 58 | - | 15 | 7 | 536 |
| Laplace CDP (part) | 449 | 30 | 131 | 208 | 58 | - | 15 | 7 | 536 |
| Reserve CDP (part) | - | - | - | - | - | - | - | - | - |
| District 6 | 224 | - | 41 | 117 | 50 | 16 | - | - | 604 |
| Laplace CDP (part) | 224 | - | 41 | 117 | 50 | 16 | - | - | 604 |
| District 7 | 351 | 76 | 120 | 97 | 32 | 26 | - | - | 453 |
| Laplace CDP (part) | 351 | 76 | 120 | 97 | 32 | 26 | - | - | 453 |
| St. Landry Parish | 7 973 | 2 634 | 4 085 | 1 026 | 174 | 44 | 7 | 3 | 320 |
| District 1 | 906 | 310 | 488 | 73 | 35 | - | - | - | 320 |
| Opelousas city (part) | 811 | 304 | 399 | 73 | 35 | - | - | - | 318 |
| District 2 | 1 112 | 378 | 625 | 94 | 8 | - | 7 | - | 282 |
| Opelousas city (part) | 991 | 355 | 547 | 74 | 8 | - | 7 | - | 279 |
| District 3 | 891 | 436 | 328 | 102 | 13 | 12 | - | - | 257 |
| Opelousas city (part) | 775 | 410 | 262 | 85 | 6 | 12 | - | - | 243 |
| District 4 | 410 | 143 | 218 | 44 | - | 5 | - | - | 310 |
| Washington town | 177 | 95 | 71 | 6 | - | 5 | - | - | 238 |
| District 5 | 265 | 152 | 95 | 13 | 2 | 3 | - | - | 231 |
| Melville town | 108 | 56 | 43 | 7 | 2 | - | - | - | 243 |
| Palmetto village | 20 | 10 | 10 | - | - | - | - | - | 250 |
| District 6 | 360 | 104 | 195 | 51 | 10 | - | - | - | 334 |
| Krotz Springs town | 99 | 31 | 62 | 6 | - | - | - | - | 335 |
| Port Barre town | 214 | 62 | 112 | 32 | 8 | - | - | - | 319 |
| District 7 | 325 | 106 | 166 | 44 | 6 | - | - | 3 | 318 |
| Arnaudville town (part) | 102 | 46 | 47 | 9 | - | - | - | - | 265 |
| Leonville town | 62 | 20 | 36 | - | 3 | - | - | 3 | 314 |
| District 8 | 464 | 152 | 223 | 65 | 24 | - | - | - | 325 |
| Cankton village | 12 | 10 | 2 | - | - | - | - | - | 167 |
| Grand Coteau town | 105 | 29 | 45 | 21 | 10 | - | - | - | 340 |
| Sunset town | 232 | 91 | 117 | 17 | 7 | - | - | - | 296 |
| District 9 | 562 | 138 | 233 | 161 | 19 | 11 | - | - | 411 |
| Opelousas city (part) | 445 | 138 | 148 | 129 | 19 | 11 | - | - | 399 |
| District 10 | 849 | 251 | 515 | 78 | 5 | - | - | - | 335 |
| Opelousas city (part) | 718 | 247 | 391 | 75 | 5 | - | - | - | 310 |
| District 11 | 308 | 101 | 148 | 48 | 11 | - | - | - | 323 |
| Eunice city (part) | - | - | - | - | - | - | - | - | - |
| District 12 | 763 | 252 | 355 | 126 | 23 | 7 | - | - | 355 |

Table 29. **Gross Rent: 2000**—Con.

[Data based on a sample (except Tables 65-68). For information on confidentiality protection, coverage, sampling error, and nonsampling error, see Appendix G. For location of definitions, see "How to Use This Census Report"]

| State<br>Parish<br>Parish Subdivision<br>Place | Specified renter-occupied housing units paying cash rent | Gross rent | | | | | | | |
|---|---|---|---|---|---|---|---|---|---|
| | | Less than $250 | $250 to $499 | $500 to $749 | $750 to $999 | $1,000 to $1,499 | $1,500 to $1,999 | $2,000 or more | Median (dollars) |
| St. Landry Parish—Con. | | | | | | | | | |
| District 12—Con. | | | | | | | | | |
| Eunice city (part) | 737 | 252 | 336 | 119 | 23 | 7 | - | - | 346 |
| District 13 | 758 | 111 | 496 | 127 | 18 | 6 | - | - | 375 |
| Eunice city (part) | 734 | 111 | 478 | 121 | 18 | 6 | - | - | 370 |
| St. Martin Parish | 2 347 | 620 | 1 213 | 470 | 34 | 6 | - | 4 | 353 |
| District 1 | 223 | 43 | 147 | 33 | - | - | - | - | 329 |
| St. Martinville city (part) | 151 | 26 | 108 | 17 | - | - | - | - | 339 |
| District 2 | 325 | 55 | 197 | 60 | 7 | 6 | - | - | 378 |
| Broussard town (part) | - | - | - | - | - | - | - | - | - |
| St. Martinville city (part) | 199 | 36 | 128 | 29 | - | 6 | - | - | 371 |
| District 3 | 405 | 174 | 177 | 47 | 7 | - | - | - | 296 |
| Parks village (part) | 6 | 4 | 2 | - | - | - | - | - | 188 |
| St. Martinville city (part) | 358 | 160 | 149 | 42 | 7 | - | - | - | 298 |
| District 4 | 111 | 18 | 71 | 22 | - | - | - | - | 391 |
| Broussard town (part) | - | - | - | - | - | - | - | - | - |
| Parks village (part) | 13 | 2 | 5 | 6 | - | - | - | - | 295 |
| St. Martinville city (part) | - | - | - | - | - | - | - | - | - |
| District 5 | 174 | 38 | 105 | 22 | 5 | - | - | 4 | 322 |
| District 6 | 434 | 128 | 171 | 135 | - | - | - | - | 370 |
| Breaux Bridge city (part) | 416 | 126 | 163 | 127 | - | - | - | - | 357 |
| District 7 | 408 | 110 | 212 | 86 | - | - | - | - | 361 |
| Breaux Bridge city (part) | 305 | 79 | 151 | 75 | - | - | - | - | 389 |
| Cecilia CDP (part) | 35 | 24 | 11 | - | - | - | - | - | 170 |
| District 8 | 124 | 26 | 59 | 30 | 9 | - | - | - | 421 |
| Breaux Bridge city (part) | - | - | - | - | - | - | - | - | - |
| Henderson town | 37 | 5 | 21 | 9 | 2 | - | - | - | 438 |
| District 9 | 143 | 28 | 74 | 35 | 6 | - | - | - | 379 |
| Arnaudville town (part) | 16 | 9 | 7 | - | - | - | - | - | 194 |
| Cecilia CDP (part) | 22 | 5 | 15 | 2 | - | - | - | - | 425 |
| St. Mary Parish | 4 435 | 761 | 2 579 | 957 | 129 | 9 | - | - | 397 |
| District 1 | 123 | 22 | 86 | 9 | 6 | - | - | - | 331 |
| Baldwin town (part) | 69 | 17 | 48 | 4 | - | - | - | - | 344 |
| Charenton CDP (part) | 25 | 5 | 15 | 5 | - | - | - | - | 305 |
| District 2 | 427 | 133 | 217 | 71 | 6 | - | - | - | 352 |
| Baldwin town (part) | 19 | 2 | 10 | 5 | 2 | - | - | - | 345 |
| Charenton CDP (part) | - | - | - | - | - | - | - | - | - |
| Franklin city (part) | 318 | 116 | 156 | 42 | 4 | - | - | - | 293 |
| District 3 | 612 | 64 | 421 | 127 | - | - | - | - | 392 |
| Franklin city (part) | 606 | 64 | 421 | 121 | - | - | - | - | 390 |
| District 4 | 468 | 22 | 344 | 77 | 25 | - | - | - | 413 |
| Bayou Vista CDP (part) | 372 | 22 | 257 | 68 | 25 | - | - | - | 411 |
| Berwick town (part) | - | - | - | - | - | - | - | - | - |
| Franklin city (part) | - | - | - | - | - | - | - | - | - |
| District 5 | 605 | 109 | 360 | 116 | 20 | - | - | - | 409 |
| Bayou Vista CDP (part) | - | - | - | - | - | - | - | - | - |
| Berwick town (part) | - | - | - | - | - | - | - | - | - |
| Patterson city | 478 | 109 | 261 | 88 | 20 | - | - | - | 353 |
| District 6 | 679 | 15 | 367 | 231 | 57 | 9 | - | - | 473 |
| Berwick town (part) | 196 | 15 | 82 | 81 | 9 | 9 | - | - | 502 |
| Morgan City city (part) | 483 | - | 285 | 150 | 48 | - | - | - | 445 |
| District 7 | 766 | 210 | 366 | 175 | 15 | - | - | - | 372 |
| Morgan City city (part) | 766 | 210 | 366 | 175 | 15 | - | - | - | 372 |
| District 8 | 755 | 186 | 418 | 151 | - | - | - | - | 366 |
| Amelia CDP | 156 | 20 | 95 | 41 | - | - | - | - | 391 |
| Berwick town (part) | 212 | 88 | 109 | 15 | - | - | - | - | 325 |
| Morgan City city (part) | 364 | 71 | 206 | 87 | - | - | - | - | 401 |
| St. Tammany Parish | 12 113 | 655 | 3 263 | 5 003 | 1 942 | 908 | 250 | 92 | 593 |
| District 1 | 972 | 22 | 235 | 338 | 168 | 81 | 95 | 33 | 660 |
| Covington city (part) | 503 | - | 114 | 232 | 79 | 63 | 15 | - | 647 |
| Madisonville town | 92 | 5 | 24 | 30 | 21 | 12 | - | - | 623 |
| District 2 | 321 | 28 | 131 | 104 | 37 | 9 | 3 | 9 | 502 |
| Covington city (part) | - | - | - | - | - | - | - | - | - |
| Folsom village | 53 | 7 | 27 | 14 | 2 | - | 3 | - | 473 |
| District 3 | 823 | 110 | 412 | 218 | 43 | 34 | - | 6 | 416 |
| Covington city (part) | 532 | 56 | 328 | 112 | 13 | 17 | - | 6 | 388 |
| District 4 | 1 024 | 139 | 139 | 308 | 216 | 134 | 79 | 9 | 691 |
| Mandeville city (part) | 790 | 139 | 113 | 272 | 181 | 33 | 52 | - | 642 |
| District 5 | 912 | 15 | 273 | 441 | 160 | 13 | 9 | 1 | 580 |
| Abita Springs town | 125 | 6 | 69 | 23 | 23 | 4 | - | - | 469 |
| Covington city (part) | - | - | - | - | - | - | - | - | - |
| Sun village | 23 | 3 | 13 | 6 | - | - | - | 1 | 419 |
| District 6 | 720 | 46 | 385 | 238 | 38 | 13 | - | - | 472 |
| Pearl River town (part) | 146 | 8 | 79 | 55 | 4 | - | - | - | 475 |
| Slidell city (part) | 137 | 8 | 53 | 56 | 14 | 6 | - | - | 529 |
| District 7 | 659 | 62 | 189 | 269 | 82 | 57 | - | - | 558 |
| Lacombe CDP (part) | 269 | 46 | 113 | 99 | 6 | 5 | - | - | 453 |
| Mandeville city (part) | 226 | - | 47 | 108 | 54 | 17 | - | - | 608 |
| District 8 | 723 | 5 | 51 | 335 | 146 | 115 | 37 | 34 | 716 |
| Slidell city (part) | 395 | 5 | 22 | 192 | 111 | 24 | 37 | 4 | 721 |
| District 9 | 650 | 17 | 141 | 263 | 167 | 62 | - | - | 660 |
| Pearl River town (part) | - | - | - | - | - | - | - | - | - |
| Slidell city (part) | 216 | - | - | 125 | 52 | 39 | - | - | 722 |
| District 10 | 1 286 | 25 | 146 | 644 | 258 | 195 | 18 | - | 681 |
| Mandeville city (part) | 609 | - | 75 | 276 | 152 | 106 | - | - | 676 |
| District 11 | 726 | - | 192 | 375 | 124 | 35 | - | - | 624 |
| Lacombe CDP (part) | - | - | - | - | - | - | - | - | - |
| Slidell city (part) | 43 | - | 43 | - | - | - | - | - | 453 |
| District 12 | 1 024 | 52 | 275 | 449 | 204 | 44 | - | - | 589 |
| Slidell city (part) | 839 | 42 | 186 | 409 | 178 | 24 | - | - | 597 |
| District 13 | 1 324 | 27 | 314 | 690 | 183 | 101 | 9 | - | 590 |
| Eden Isle CDP | 730 | 18 | 168 | 403 | 73 | 59 | 9 | - | 586 |
| Slidell city (part) | 17 | - | 17 | - | - | - | - | - | 425 |
| District 14 | 949 | 107 | 380 | 331 | 116 | 15 | - | - | 494 |
| Pearl River town (part) | - | - | - | - | - | - | - | - | - |
| Slidell city (part) | 479 | 69 | 159 | 178 | 58 | 15 | - | - | 508 |

Table 29. **Gross Rent: 2000**—Con.

[Data based on a sample (except Tables 65-68). For information on confidentiality protection, coverage, sampling error, and nonsampling error, see Appendix G. For location of definitions, see "How to Use This Census Report"]

| State<br>Parish<br>Parish Subdivision<br>Place | Specified renter-occupied housing units paying cash rent | Gross rent | | | | | | | |
|---|---|---|---|---|---|---|---|---|---|
| | | Less than $250 | $250 to $499 | $500 to $749 | $750 to $999 | $1,000 to $1,499 | $1,500 to $1,999 | $2,000 or more | Median (dollars) |
| Tangipahoa Parish | 8 052 | 1 072 | 4 387 | 2 042 | 411 | 115 | 25 | - | 427 |
| District 1 | 438 | 120 | 264 | 42 | 3 | 5 | 4 | - | 339 |
| Kentwood town | 196 | 51 | 108 | 30 | 3 | 2 | 2 | - | 352 |
| Roseland town (part) | 35 | 3 | 28 | 4 | - | - | - | - | 354 |
| Tangipahoa village | 75 | 16 | 52 | 2 | - | 3 | 2 | - | 290 |
| District 2 | 341 | 64 | 198 | 67 | 6 | 6 | - | - | 410 |
| Amite City town (part) | 104 | 9 | 70 | 25 | - | - | - | - | 420 |
| District 3 | 647 | 132 | 405 | 72 | 23 | 9 | 6 | - | 361 |
| Amite City town (part) | 264 | 58 | 150 | 43 | 13 | - | - | - | 355 |
| Independence town (part) | 76 | 21 | 46 | 9 | - | - | - | - | 331 |
| Roseland town (part) | 66 | 16 | 48 | 2 | - | - | - | - | 333 |
| District 4 | 524 | 105 | 321 | 88 | 6 | 4 | - | - | 413 |
| Independence town (part) | 139 | 47 | 60 | 22 | 6 | 4 | - | - | 363 |
| Natalbany CDP (part) | 33 | - | 33 | - | - | - | - | - | 449 |
| Tickfaw village (part) | 66 | 12 | 34 | 20 | - | - | - | - | 381 |
| District 5 | 1 204 | 28 | 714 | 361 | 74 | 21 | 6 | - | 468 |
| Hammond city (part) | 638 | - | 325 | 230 | 64 | 13 | 6 | - | 496 |
| Natalbany CDP (part) | 240 | 12 | 136 | 92 | - | - | - | - | 476 |
| Tickfaw village (part) | 5 | - | 5 | - | - | - | - | - | 308 |
| District 6 | 1 218 | 54 | 754 | 363 | 25 | 22 | - | - | 453 |
| Hammond city (part) | 527 | 20 | 276 | 202 | 14 | 15 | - | - | 479 |
| District 7 | 1 510 | 214 | 807 | 403 | 60 | 17 | 9 | - | 418 |
| Hammond city (part) | 1 178 | 189 | 564 | 357 | 51 | 17 | - | - | 436 |
| Ponchatoula city (part) | 33 | - | 33 | - | - | - | - | - | 363 |
| District 8 | 1 054 | 110 | 441 | 347 | 130 | 26 | - | - | 481 |
| Hammond city (part) | 539 | 33 | 236 | 212 | 44 | 14 | - | - | 500 |
| District 9 | 654 | 147 | 307 | 170 | 30 | - | - | - | 382 |
| Ponchatoula city (part) | 418 | 130 | 191 | 72 | 25 | - | - | - | 333 |
| District 10 | 462 | 98 | 176 | 129 | 54 | 5 | - | - | 462 |
| Ponchatoula city (part) | 201 | 38 | 79 | 41 | 38 | 5 | - | - | 399 |
| Tensas Parish | 555 | 259 | 232 | 53 | 5 | 6 | - | - | 265 |
| District 1 | 40 | 5 | 30 | 5 | - | - | - | - | 347 |
| Newellton town (part) | 12 | 5 | 2 | 5 | - | - | - | - | 325 |
| District 2 | 122 | 50 | 57 | 13 | - | 2 | - | - | 282 |
| Newellton town (part) | 122 | 50 | 57 | 13 | - | 2 | - | - | 282 |
| District 3 | 71 | 36 | 27 | 4 | 4 | - | - | - | 245 |
| Newellton town (part) | 51 | 29 | 14 | 4 | 4 | - | - | - | 215 |
| District 4 | 106 | 63 | 27 | 16 | - | - | - | - | 217 |
| St. Joseph town (part) | 60 | 23 | 25 | 12 | - | - | - | - | 313 |
| District 5 | 74 | 20 | 39 | 15 | - | - | - | - | 355 |
| St. Joseph town (part) | 74 | 20 | 39 | 15 | - | - | - | - | 355 |
| District 6 | 52 | 37 | 14 | - | 1 | - | - | - | 179 |
| Waterproof town (part) | 26 | 19 | 6 | - | 1 | - | - | - | 163 |
| District 7 | 90 | 48 | 38 | - | - | 4 | - | - | 238 |
| Waterproof town (part) | 90 | 48 | 38 | - | - | 4 | - | - | 238 |
| Terrebonne Parish | 7 651 | 828 | 3 812 | 2 379 | 476 | 100 | 56 | - | 460 |
| District 1 | 1 110 | 265 | 548 | 226 | 71 | - | - | - | 387 |
| Houma city (part) | 897 | 206 | 448 | 194 | 49 | - | - | - | 387 |
| District 2 | 947 | 98 | 522 | 302 | 18 | 7 | - | - | 424 |
| Bayou Cane CDP (part) | - | - | - | - | - | - | - | - | - |
| Gray CDP (part) | 240 | 30 | 76 | 117 | 10 | 7 | - | - | 550 |
| Houma city (part) | 410 | 48 | 274 | 80 | 8 | - | - | - | 357 |
| Schriever CDP (part) | 211 | 15 | 126 | 70 | - | - | - | - | 448 |
| District 3 | 1 442 | 19 | 615 | 605 | 165 | 31 | 7 | - | 527 |
| Bayou Cane CDP (part) | 1 442 | 19 | 615 | 605 | 165 | 31 | 7 | - | 527 |
| District 4 | 981 | 46 | 429 | 459 | 38 | 9 | - | - | 508 |
| Bayou Cane CDP (part) | 572 | 35 | 184 | 332 | 21 | - | - | - | 544 |
| Gray CDP (part) | 151 | - | 111 | 40 | - | - | - | - | 428 |
| Schriever CDP (part) | - | - | - | - | - | - | - | - | - |
| District 5 | 1 444 | 276 | 809 | 258 | 91 | 10 | - | - | 387 |
| Houma city (part) | 1 173 | 224 | 687 | 198 | 54 | 10 | - | - | 382 |
| District 6 | 430 | 50 | 210 | 105 | 16 | - | 49 | - | 467 |
| Houma city (part) | 183 | 20 | 74 | 73 | 16 | - | - | - | 497 |
| Schriever CDP (part) | 94 | - | 74 | 20 | - | - | - | - | 422 |
| District 7 | 278 | 7 | 116 | 96 | 29 | 30 | - | - | 561 |
| Dulac CDP (part) | 63 | - | 26 | 37 | - | - | - | - | 607 |
| Houma city (part) | 78 | - | 13 | 22 | 18 | 25 | - | - | 772 |
| District 8 | 804 | 57 | 431 | 266 | 37 | 13 | - | - | 479 |
| Chauvin CDP (part) | 92 | - | 41 | 34 | 17 | - | - | - | 575 |
| Houma city (part) | 602 | 34 | 327 | 219 | 9 | 13 | - | - | 482 |
| District 9 | 215 | 10 | 132 | 62 | 11 | - | - | - | 432 |
| Chauvin CDP (part) | 9 | - | - | 9 | - | - | - | - | 525 |
| Dulac CDP (part) | - | - | - | - | - | - | - | - | - |
| Houma city (part) | - | - | - | - | - | - | - | - | - |
| Montegut CDP | 74 | - | 52 | 17 | 5 | - | - | - | 397 |
| Union Parish | 1 196 | 296 | 708 | 154 | 26 | 6 | 6 | - | 351 |
| District 1 | 270 | 65 | 171 | 28 | - | - | 6 | - | 365 |
| Farmerville town (part) | 270 | 65 | 171 | 28 | - | - | 6 | - | 365 |
| District 2 | 142 | 41 | 79 | 13 | 9 | - | - | - | 318 |
| Marion town | 101 | 33 | 55 | 13 | - | - | - | - | 325 |
| District 3 | 84 | 15 | 60 | 9 | - | - | - | - | 364 |
| Farmerville town (part) | - | - | - | - | - | - | - | - | - |
| Spearsville village | 12 | - | 12 | - | - | - | - | - | 320 |
| District 4 | 142 | 21 | 98 | 19 | 4 | - | - | - | 358 |
| Bernice town (part) | 86 | 12 | 60 | 14 | - | - | - | - | 350 |
| Farmerville town (part) | - | - | - | - | - | - | - | - | - |
| District 5 | 90 | 25 | 31 | 27 | 7 | - | - | - | 443 |
| Downsville village (part) | 7 | 3 | - | 4 | - | - | - | - | 513 |
| Farmerville town (part) | - | - | - | - | - | - | - | - | - |
| District 6 | 169 | 19 | 122 | 28 | - | - | - | - | 393 |
| Farmerville town (part) | 151 | 10 | 113 | 28 | - | - | - | - | 407 |
| District 7 | 90 | 39 | 28 | 17 | - | 6 | - | - | 280 |
| Farmerville town (part) | 40 | 28 | - | 6 | - | 6 | - | - | 214 |
| District 8 | 53 | 12 | 35 | - | 6 | - | - | - | 375 |
| District 9 | 156 | 59 | 84 | 13 | - | - | - | - | 298 |

Table 29. **Gross Rent: 2000**—Con.

[Data based on a sample (except Tables 65-68). For information on confidentiality protection, coverage, sampling error, and nonsampling error, see Appendix G. For location of definitions, see "How to Use This Census Report"]

| State<br>Parish<br>Parish Subdivision<br>Place | Specified renter-occupied housing units paying cash rent | Gross rent | | | | | | | |
|---|---|---|---|---|---|---|---|---|---|
| | | Less than $250 | $250 to $499 | $500 to $749 | $750 to $999 | $1,000 to $1,499 | $1,500 to $1,999 | $2,000 or more | Median (dollars) |
| Union Parish—Con. | | | | | | | | | |
| District 9—Con. | | | | | | | | | |
| Bernice town (part) | 111 | 49 | 55 | 7 | - | - | - | - | 273 |
| Junction City village (part) | 32 | 5 | 27 | - | - | - | - | - | 328 |
| Lillie village | 3 | - | 1 | 2 | - | - | - | - | 513 |
| Vermilion Parish | 3 629 | 997 | 2 017 | 569 | 25 | 12 | 9 | - | 342 |
| District 1 | 183 | 8 | 111 | 54 | 10 | - | - | - | 443 |
| Maurice village | 23 | 2 | 14 | 7 | - | - | - | - | 429 |
| District 2 | 185 | 22 | 115 | 48 | - | - | - | - | 398 |
| District 3 | 196 | 36 | 122 | 38 | - | - | - | - | 367 |
| Erath town (part) | 94 | 24 | 49 | 21 | - | - | - | - | 364 |
| District 4 | 445 | 212 | 183 | 50 | - | - | - | - | 258 |
| Abbeville city (part) | 418 | 199 | 177 | 42 | - | - | - | - | 259 |
| District 5 | 261 | 14 | 161 | 65 | 15 | 6 | - | - | 401 |
| Abbeville city (part) | 222 | 14 | 152 | 35 | 15 | 6 | - | - | 379 |
| District 6 | 210 | 49 | 126 | 35 | - | - | - | - | 331 |
| Abbeville city (part) | 87 | 37 | 50 | - | - | - | - | - | 265 |
| Erath town (part) | 66 | 12 | 37 | 17 | - | - | - | - | 425 |
| District 7 | 595 | 228 | 310 | 57 | - | - | - | - | 305 |
| Abbeville city (part) | 595 | 228 | 310 | 57 | - | - | - | - | 305 |
| District 8 | 210 | 54 | 129 | 27 | - | - | - | - | 331 |
| Delcambre town (part) | 147 | 46 | 79 | 22 | - | - | - | - | 332 |
| District 9 | 104 | 21 | 55 | 28 | - | - | - | - | 363 |
| Abbeville city (part) | 38 | 7 | 16 | 15 | - | - | - | - | 471 |
| District 10 | 459 | 139 | 278 | 33 | - | - | 9 | - | 331 |
| Kaplan city (part) | 400 | 109 | 249 | 33 | - | - | 9 | - | 335 |
| District 11 | 341 | 75 | 210 | 56 | - | - | - | - | 370 |
| Abbeville city (part) | 192 | 42 | 111 | 39 | - | - | - | - | 382 |
| District 12 | 226 | 79 | 91 | 56 | - | - | - | - | 350 |
| Kaplan city (part) | 154 | 45 | 64 | 45 | - | - | - | - | 414 |
| District 13 | 67 | 12 | 32 | 17 | - | 6 | - | - | 363 |
| District 14 | 147 | 48 | 94 | 5 | - | - | - | - | 311 |
| Gueydan town | 90 | 22 | 63 | 5 | - | - | - | - | 306 |
| Vernon Parish | 4 349 | 652 | 2 288 | 1 152 | 229 | 16 | - | 12 | 411 |
| District 1 | 274 | 64 | 156 | 42 | - | - | - | 12 | 327 |
| District 2 | 151 | 37 | 91 | 17 | 6 | - | - | - | 299 |
| Anacoco village | 36 | 5 | 21 | 8 | 2 | - | - | - | 427 |
| Hornbeck town | 24 | 7 | 13 | - | 4 | - | - | - | 375 |
| District 3 | 104 | 18 | 64 | 16 | 6 | - | - | - | 424 |
| De Ridder city (part) | 29 | - | 15 | 8 | 6 | - | - | - | 498 |
| District 4 | 871 | 63 | 263 | 423 | 122 | - | - | - | 546 |
| Fort Polk South CDP | 660 | 31 | 159 | 355 | 115 | - | - | - | 578 |
| District 5 | 91 | 29 | 62 | - | - | - | - | - | 289 |
| District 6 | 108 | 32 | 57 | 19 | - | - | - | - | 350 |
| Simpson village | 12 | 3 | 6 | 3 | - | - | - | - | 400 |
| District 7 | 307 | 26 | 202 | 53 | 26 | - | - | - | 376 |
| De Ridder city (part) | 20 | - | - | 10 | 10 | - | - | - | 750 |
| Rosepine town | 154 | 9 | 108 | 21 | 16 | - | - | - | 382 |
| District 8 | 643 | 24 | 405 | 183 | 31 | - | - | - | 432 |
| New Llano town (part) | 511 | 24 | 340 | 128 | 19 | - | - | - | 404 |
| District 9 | 314 | 48 | 138 | 120 | 8 | - | - | - | 432 |
| Leesville city (part) | 241 | - | 113 | 120 | 8 | - | - | - | 512 |
| New Llano town (part) | 4 | - | 4 | - | - | - | - | - | 375 |
| District 10 | 315 | 169 | 123 | 15 | 8 | - | - | - | 242 |
| Leesville city (part) | 305 | 169 | 113 | 15 | 8 | - | - | - | 238 |
| District 11 | 855 | 103 | 515 | 215 | 6 | 16 | - | - | 386 |
| Fort Polk North CDP | 162 | - | 43 | 97 | 6 | 16 | - | - | 651 |
| Leesville city (part) | 649 | 95 | 450 | 104 | - | - | - | - | 362 |
| District 12 | 316 | 39 | 212 | 49 | 16 | - | - | - | 430 |
| Leesville city (part) | 186 | 39 | 107 | 32 | 8 | - | - | - | 356 |
| Washington Parish | 2 973 | 892 | 1 655 | 371 | 32 | 13 | - | 10 | 330 |
| District 1 | 335 | 138 | 173 | 24 | - | - | - | - | 296 |
| Bogalusa city (part) | 308 | 138 | 154 | 16 | - | - | - | - | 275 |
| District 2 | 354 | 88 | 213 | 53 | - | - | - | - | 339 |
| Bogalusa city (part) | 347 | 88 | 213 | 46 | - | - | - | - | 337 |
| District 3 | 414 | 190 | 187 | 31 | - | 6 | - | - | 268 |
| Bogalusa city (part) | 390 | 190 | 171 | 23 | - | 6 | - | - | 255 |
| District 4 | 191 | 61 | 118 | 12 | - | - | - | - | 322 |
| Bogalusa city (part) | 130 | 43 | 82 | 5 | - | - | - | - | 292 |
| District 5 | 194 | 5 | 160 | 22 | 7 | - | - | - | 383 |
| Bogalusa city (part) | 140 | - | 111 | 22 | 7 | - | - | - | 383 |
| District 6 | 162 | 30 | 70 | 47 | 8 | 7 | - | - | 430 |
| Bogalusa city (part) | 126 | 25 | 44 | 42 | 8 | 7 | - | - | 467 |
| District 7 | 377 | 152 | 196 | 29 | - | - | - | - | 279 |
| Bogalusa city (part) | 377 | 152 | 196 | 29 | - | - | - | - | 279 |
| District 8 | 205 | 52 | 113 | 40 | - | - | - | - | 337 |
| Angie village | 32 | 4 | 8 | 20 | - | - | - | - | 560 |
| Varnado village | 50 | 20 | 25 | 5 | - | - | - | - | 311 |
| District 9 | 55 | 8 | 28 | 19 | - | - | - | - | 411 |
| District 10 | 84 | 50 | 34 | - | - | - | - | - | 230 |
| District 11 | 94 | 17 | 57 | 15 | 5 | - | - | - | 323 |
| District 12 | 180 | 45 | 93 | 31 | 6 | - | - | 5 | 397 |
| Franklinton town (part) | 152 | 45 | 86 | 16 | - | - | - | 5 | 367 |
| District 13 | 80 | 6 | 53 | 10 | 6 | - | - | 5 | 409 |
| Franklinton town (part) | - | - | - | - | - | - | - | - | - |
| District 14 | 248 | 50 | 160 | 38 | - | - | - | - | 374 |
| Franklinton town (part) | 231 | 50 | 143 | 38 | - | - | - | - | 371 |
| Webster Parish | 3 473 | 783 | 1 974 | 580 | 84 | 23 | - | 29 | 360 |
| District 1 | 294 | 21 | 219 | 46 | 8 | - | - | - | 423 |
| Springhill city (part) | 294 | 21 | 219 | 46 | 8 | - | - | - | 423 |
| District 2 | 441 | 156 | 202 | 41 | 13 | - | - | 29 | 336 |
| Cullen town (part) | 170 | 65 | 73 | 26 | 6 | - | - | - | 292 |
| Springhill city (part) | 271 | 91 | 129 | 15 | 7 | - | - | 29 | 358 |
| District 3 | 210 | 45 | 124 | 29 | 4 | 8 | - | - | 327 |
| Cullen town (part) | 35 | 6 | 28 | 1 | - | - | - | - | 343 |

Table 29. **Gross Rent: 2000**—Con.

[Data based on a sample (except Tables 65-68). For information on confidentiality protection, coverage, sampling error, and nonsampling error, see Appendix G. For location of definitions, see "How to Use This Census Report"]

| State<br>Parish<br>Parish Subdivision<br>Place | Specified renter-occupied housing units paying cash rent | Gross rent | | | | | | | |
|---|---|---|---|---|---|---|---|---|---|
| | | Less than $250 | $250 to $499 | $500 to $749 | $750 to $999 | $1,000 to $1,499 | $1,500 to $1,999 | $2,000 or more | Median (dollars) |
| Webster Parish—Con. | | | | | | | | | |
| District 3—Con. | | | | | | | | | |
| Sarepta town | 61 | 7 | 42 | 9 | 3 | - | - | - | 348 |
| District 4 | 63 | 27 | 28 | 8 | - | - | - | - | 275 |
| Minden city (part) | - | - | - | - | - | - | - | - | - |
| Shongaloo village | 5 | - | 2 | 3 | - | - | - | - | 558 |
| Springhill city (part) | - | - | - | - | - | - | - | - | - |
| District 5 | 181 | 64 | 96 | 21 | - | - | - | - | 288 |
| Cotton Valley town | 97 | 45 | 41 | 11 | - | - | - | - | 260 |
| District 6 | 378 | 40 | 227 | 111 | - | - | - | - | 424 |
| Dixie Inn village | 51 | 4 | 42 | 5 | - | - | - | - | 371 |
| Minden city (part) | 233 | 24 | 142 | 67 | - | - | - | - | 433 |
| District 7 | 279 | 59 | 180 | 28 | 12 | - | - | - | 298 |
| Dubberly village (part) | - | - | - | - | - | - | - | - | - |
| Minden city (part) | 242 | 56 | 146 | 28 | 12 | - | - | - | 294 |
| District 8 | 377 | 6 | 240 | 99 | 23 | 9 | - | - | 441 |
| Minden city (part) | 377 | 6 | 240 | 99 | 23 | 9 | - | - | 441 |
| District 9 | 375 | 136 | 190 | 43 | - | 6 | - | - | 279 |
| Minden city (part) | 375 | 136 | 190 | 43 | - | 6 | - | - | 279 |
| District 10 | 464 | 183 | 244 | 25 | 12 | - | - | - | 288 |
| Minden city (part) | 464 | 183 | 244 | 25 | 12 | - | - | - | 288 |
| District 11 | 226 | 26 | 115 | 80 | 5 | - | - | - | 432 |
| Dubberly village (part) | 7 | 3 | 4 | - | - | - | - | - | 363 |
| Heflin village | 8 | 2 | 5 | 1 | - | - | - | - | 375 |
| Sibley town | 91 | 8 | 40 | 38 | 5 | - | - | - | 484 |
| District 12 | 185 | 20 | 109 | 49 | 7 | - | - | - | 428 |
| Doyline village | 53 | 8 | 27 | 11 | 7 | - | - | - | 396 |
| West Baton Rouge Parish | 1 335 | 154 | 727 | 377 | 72 | 5 | - | - | 439 |
| District 1 | 131 | 4 | 69 | 56 | 2 | - | - | - | 487 |
| Addis town (part) | 113 | 4 | 65 | 42 | 2 | - | - | - | 477 |
| District 2 | 42 | 3 | 17 | 18 | 4 | - | - | - | 510 |
| Addis town (part) | - | - | - | - | - | - | - | - | - |
| Brusly town (part) | 28 | 3 | 7 | 16 | 2 | - | - | - | 540 |
| District 3 | 205 | 15 | 126 | 51 | 13 | - | - | - | 420 |
| Brusly town (part) | 82 | 7 | 53 | 16 | 6 | - | - | - | 421 |
| District 4 | 513 | 56 | 255 | 181 | 21 | - | - | - | 450 |
| Port Allen city (part) | 385 | 56 | 167 | 141 | 21 | - | - | - | 463 |
| District 5 | 77 | 49 | 23 | - | 5 | - | - | - | 219 |
| Port Allen city (part) | 77 | 49 | 23 | - | 5 | - | - | - | 219 |
| District 6 | 168 | 3 | 108 | 45 | 7 | 5 | - | - | 466 |
| Port Allen city (part) | - | - | - | - | - | - | - | - | - |
| District 7 | 199 | 24 | 129 | 26 | 20 | - | - | - | 405 |
| West Carroll Parish | 646 | 151 | 408 | 77 | 6 | 4 | - | - | 326 |
| District A | 83 | 21 | 52 | 8 | - | 2 | - | - | 322 |
| Epps village | 54 | 12 | 32 | 8 | - | 2 | - | - | 325 |
| District B | 61 | 10 | 40 | 11 | - | - | - | - | 334 |
| Pioneer village | 9 | 4 | 3 | 2 | - | - | - | - | 308 |
| District C | 72 | 7 | 58 | 7 | - | - | - | - | 335 |
| Forest village | 24 | - | 17 | 7 | - | - | - | - | 370 |
| District D | 288 | 88 | 168 | 32 | - | - | - | - | 309 |
| Oak Grove town | 275 | 88 | 155 | 32 | - | - | - | - | 305 |
| District E | 142 | 25 | 90 | 19 | 6 | 2 | - | - | 400 |
| Kilbourne village | 37 | 2 | 27 | - | 6 | 2 | - | - | 395 |
| West Feliciana Parish | 675 | 175 | 286 | 206 | 8 | - | - | - | 411 |
| District 1 | 249 | 22 | 78 | 147 | 2 | - | - | - | 518 |
| St. Francisville town (part) | 249 | 22 | 78 | 147 | 2 | - | - | - | 518 |
| District 2 | 41 | - | 23 | 18 | - | - | - | - | 491 |
| District 3 | 71 | 38 | 33 | - | - | - | - | - | 195 |
| District 4 | 52 | 22 | 30 | - | - | - | - | - | 275 |
| District 5 | 151 | 35 | 101 | 15 | - | - | - | - | 371 |
| St. Francisville town (part) | - | - | - | - | - | - | - | - | - |
| District 6 | 56 | 35 | 9 | 12 | - | - | - | - | 178 |
| St. Francisville town (part) | 5 | 3 | 2 | - | - | - | - | - | 192 |
| District 7 | 55 | 23 | 12 | 14 | 6 | - | - | - | 282 |
| St. Francisville town (part) | 55 | 23 | 12 | 14 | 6 | - | - | - | 282 |
| Winn Parish | 1 171 | 312 | 686 | 164 | 9 | - | - | - | 341 |
| District 1 | 174 | 86 | 85 | 3 | - | - | - | - | 252 |
| Atlanta village (part) | 8 | - | 5 | 3 | - | - | - | - | 375 |
| Winnfield city (part) | 147 | 76 | 71 | - | - | - | - | - | 247 |
| District 2 | 388 | 75 | 260 | 53 | - | - | - | - | 344 |
| Winnfield city (part) | 388 | 75 | 260 | 53 | - | - | - | - | 344 |
| District 3 | 91 | 12 | 64 | 15 | - | - | - | - | 426 |
| Winnfield city (part) | 85 | 12 | 58 | 15 | - | - | - | - | 427 |
| District 4 | 43 | - | 8 | 35 | - | - | - | - | 540 |
| Calvin village | 15 | - | 3 | 12 | - | - | - | - | 538 |
| Winnfield city (part) | 6 | - | - | 6 | - | - | - | - | 575 |
| District 5 | 55 | 15 | 32 | 8 | - | - | - | - | 373 |
| Dodson village | 23 | 2 | 13 | 8 | - | - | - | - | 435 |
| Sikes village | - | - | - | - | - | - | - | - | - |
| District 6 | 246 | 65 | 132 | 40 | 9 | - | - | - | 368 |
| Winnfield city (part) | 165 | 49 | 91 | 25 | - | - | - | - | 377 |
| District 7 | 174 | 59 | 105 | 10 | - | - | - | - | 317 |
| Atlanta village (part) | - | - | - | - | - | - | - | - | - |
| Tullos town (part) | - | - | - | - | - | - | - | - | - |
| Winnfield city (part) | 88 | 31 | 53 | 4 | - | - | - | - | 325 |

# Table 30. **Gross Rent: 2000**

[Data based on a sample (except Tables 65-68). For information on confidentiality protection, coverage, sampling error, and nonsampling error, see Appendix G.
For location of definitions, see "How to Use This Census Report"]

| State<br>Parish<br>Place | Specified renter-occupied housing units paying cash rent | Gross rent | | | | | | | |
|---|---|---|---|---|---|---|---|---|---|
| | | Less than $250 | $250 to $499 | $500 to $749 | $750 to $999 | $1,000 to $1,499 | $1,500 to $1,999 | $2,000 or more | Median (dollars) |
| **The State** | **474 873** | **63 968** | **208 102** | **150 656** | **36 729** | **11 752** | **2 553** | **1 113** | **466** |
| **PARISH** | | | | | | | | | |
| Acadia Parish | 4 934 | 1 365 | 2 891 | 591 | 62 | 25 | - | - | 332 |
| Allen Parish | 1 539 | 394 | 868 | 259 | 18 | - | - | - | 350 |
| Ascension Parish | 3 900 | 457 | 1 995 | 1 196 | 151 | 89 | 12 | - | 450 |
| Assumption Parish | 803 | 161 | 435 | 182 | 23 | 2 | - | - | 368 |
| Avoyelles Parish | 3 097 | 1 055 | 1 549 | 419 | 61 | 13 | - | - | 320 |
| Beauregard Parish | 1 803 | 303 | 913 | 429 | 133 | 25 | - | - | 383 |
| Bienville Parish | 890 | 271 | 523 | 85 | 11 | - | - | - | 335 |
| Bossier Parish | 9 957 | 978 | 4 247 | 3 261 | 1 225 | 229 | 17 | - | 488 |
| Caddo Parish | 32 781 | 4 451 | 14 781 | 10 360 | 2 209 | 650 | 139 | 191 | 463 |
| Calcasieu Parish | 17 545 | 2 570 | 7 374 | 5 963 | 1 195 | 336 | 85 | 22 | 465 |
| Caldwell Parish | 567 | 179 | 296 | 84 | 8 | - | - | - | 334 |
| Cameron Parish | 326 | 35 | 215 | 59 | 17 | - | - | - | 412 |
| Catahoula Parish | 461 | 196 | 252 | 13 | - | - | - | - | 267 |
| Claiborne Parish | 1 112 | 368 | 579 | 158 | 7 | - | - | - | 318 |
| Concordia Parish | 1 413 | 502 | 647 | 210 | 42 | - | - | 12 | 305 |
| De Soto Parish | 1 678 | 612 | 799 | 253 | 10 | 4 | - | - | 313 |
| East Baton Rouge Parish | 56 828 | 4 268 | 22 929 | 21 475 | 5 622 | 1 991 | 370 | 173 | 510 |
| East Carroll Parish | 934 | 380 | 466 | 88 | - | - | - | - | 277 |
| East Feliciana Parish | 740 | 217 | 392 | 105 | 16 | 7 | 3 | - | 344 |
| Evangeline Parish | 3 295 | 1 337 | 1 634 | 281 | 19 | 15 | 9 | - | 289 |
| Franklin Parish | 1 360 | 456 | 744 | 140 | 14 | - | 6 | - | 313 |
| Grant Parish | 909 | 160 | 575 | 150 | 20 | 4 | - | - | 374 |
| Iberia Parish | 5 581 | 1 206 | 2 999 | 1 168 | 89 | 46 | 73 | - | 388 |
| Iberville Parish | 1 969 | 497 | 1 099 | 313 | 44 | 14 | - | 2 | 341 |
| Jackson Parish | 1 030 | 319 | 601 | 97 | 6 | 7 | - | - | 325 |
| Jefferson Parish | 61 076 | 2 811 | 21 134 | 27 253 | 7 492 | 2 026 | 266 | 94 | 544 |
| Jefferson Davis Parish | 2 314 | 547 | 1 404 | 316 | 32 | 13 | 2 | - | 353 |
| Lafayette Parish | 22 759 | 2 465 | 10 480 | 7 482 | 1 657 | 475 | 116 | 84 | 475 |
| Lafourche Parish | 5 780 | 945 | 3 336 | 1 192 | 222 | 51 | 11 | 23 | 402 |
| La Salle Parish | 613 | 176 | 358 | 62 | 17 | - | - | - | 329 |
| Lincoln Parish | 5 571 | 647 | 3 105 | 1 475 | 259 | 39 | 46 | - | 436 |
| Livingston Parish | 4 356 | 317 | 2 119 | 1 400 | 362 | 127 | 31 | - | 481 |
| Madison Parish | 1 354 | 411 | 729 | 151 | 63 | - | - | - | 334 |
| Morehouse Parish | 2 601 | 718 | 1 382 | 432 | 39 | 25 | 5 | - | 362 |
| Natchitoches Parish | 4 356 | 1 102 | 2 093 | 931 | 196 | 28 | - | 6 | 370 |
| Orleans Parish | 96 257 | 12 590 | 37 923 | 31 579 | 9 379 | 3 638 | 857 | 291 | 488 |
| Ouachita Parish | 18 094 | 2 399 | 8 627 | 5 893 | 865 | 246 | 46 | 18 | 444 |
| Plaquemines Parish | 1 431 | 77 | 587 | 699 | 61 | 7 | - | - | 521 |
| Pointe Coupee Parish | 1 401 | 444 | 683 | 232 | 28 | 12 | 2 | - | 343 |
| Rapides Parish | 13 481 | 1 911 | 6 937 | 3 773 | 599 | 178 | 83 | - | 434 |
| Red River Parish | 595 | 193 | 333 | 63 | 6 | - | - | - | 325 |
| Richland Parish | 1 584 | 491 | 884 | 171 | 11 | 27 | - | - | 329 |
| Sabine Parish | 1 201 | 436 | 623 | 97 | 30 | 13 | 2 | - | 309 |
| St. Bernard Parish | 5 868 | 347 | 2 745 | 2 394 | 327 | 45 | 4 | 6 | 489 |
| St. Charles Parish | 2 709 | 213 | 1 094 | 1 167 | 186 | 21 | - | 28 | 507 |
| St. Helena Parish | 387 | 113 | 214 | 37 | 21 | 2 | - | - | 326 |
| St. James Parish | 687 | 233 | 363 | 85 | 6 | - | - | - | 317 |
| St. John the Baptist Parish | 2 373 | 404 | 826 | 853 | 207 | 55 | 15 | 13 | 489 |
| St. Landry Parish | 7 973 | 2 634 | 4 085 | 1 026 | 174 | 44 | 7 | 3 | 320 |
| St. Martin Parish | 2 347 | 620 | 1 213 | 470 | 34 | 6 | - | 4 | 353 |
| St. Mary Parish | 4 435 | 761 | 2 579 | 957 | 129 | 9 | - | - | 397 |
| St. Tammany Parish | 12 113 | 655 | 3 263 | 5 003 | 1 942 | 908 | 250 | 92 | 593 |
| Tangipahoa Parish | 8 052 | 1 072 | 4 387 | 2 042 | 411 | 115 | 25 | - | 427 |
| Tensas Parish | 555 | 259 | 232 | 53 | 5 | 6 | - | - | 265 |
| Terrebonne Parish | 7 651 | 828 | 3 812 | 2 379 | 476 | 100 | 56 | - | 460 |
| Union Parish | 1 196 | 296 | 708 | 154 | 26 | 6 | 6 | - | 351 |
| Vermilion Parish | 3 629 | 997 | 2 017 | 569 | 25 | 12 | 9 | - | 342 |
| Vernon Parish | 4 349 | 652 | 2 288 | 1 152 | 229 | 16 | - | 12 | 411 |
| Washington Parish | 2 973 | 892 | 1 655 | 371 | 32 | 13 | - | 10 | 330 |
| Webster Parish | 3 473 | 783 | 1 974 | 580 | 84 | 23 | - | 29 | 360 |
| West Baton Rouge Parish | 1 335 | 154 | 727 | 377 | 72 | 5 | - | - | 439 |
| West Carroll Parish | 646 | 151 | 408 | 77 | 6 | 4 | - | - | 326 |
| West Feliciana Parish | 675 | 175 | 286 | 206 | 8 | - | - | - | 411 |
| Winn Parish | 1 171 | 312 | 686 | 164 | 9 | - | - | - | 341 |
| **PLACE** | | | | | | | | | |
| Abbeville city, Vermilion Parish | 1 552 | 527 | 816 | 188 | 15 | 6 | - | - | 314 |
| Abita Springs town, St. Tammany Parish | 125 | 6 | 69 | 23 | 23 | 4 | - | - | 469 |
| Addis town, West Baton Rouge Parish | 113 | 4 | 65 | 42 | 2 | - | - | - | 477 |
| Albany village, Livingston Parish | 138 | 42 | 87 | 7 | 2 | - | - | - | 320 |
| Alexandria city, Rapides Parish | 7 204 | 1 154 | 3 461 | 2 039 | 350 | 117 | 83 | - | 430 |
| Ama CDP, St. Charles Parish | 45 | - | 10 | 35 | - | - | - | - | 655 |
| Amelia CDP, St. Mary Parish | 156 | 20 | 95 | 41 | - | - | - | - | 391 |
| Amite City town, Tangipahoa Parish | 368 | 67 | 220 | 68 | 13 | - | - | - | 376 |
| Anacoco village, Vernon Parish | 36 | 5 | 21 | 8 | 2 | - | - | - | 427 |
| Angie village, Washington Parish | 32 | 4 | 8 | 20 | - | - | - | - | 560 |
| Arabi CDP, St. Bernard Parish | 690 | 20 | 371 | 247 | 46 | - | - | 6 | 481 |
| Arcadia town, Bienville Parish | 341 | 75 | 209 | 52 | 5 | - | - | - | 355 |
| Arnaudville town | 118 | 55 | 54 | 9 | - | - | - | - | 262 |
| St. Landry Parish (part) | 102 | 46 | 47 | 9 | - | - | - | - | 265 |
| St. Martin Parish (part) | 16 | 9 | 7 | - | - | - | - | - | 194 |
| Ashland village, Natchitoches Parish | 5 | - | 5 | - | - | - | - | - | 342 |
| Athens village, Claiborne Parish | 17 | 7 | 8 | 2 | - | - | - | - | 288 |
| Atlanta village, Winn Parish | 8 | - | 5 | 3 | - | - | - | - | 375 |
| Avondale CDP, Jefferson Parish | 193 | - | 97 | 76 | 20 | - | - | - | 499 |
| Baker city, East Baton Rouge Parish | 1 305 | 63 | 500 | 578 | 147 | 17 | - | - | 522 |

Table 30. **Gross Rent: 2000**—Con.

[Data based on a sample (except Tables 65-68). For information on confidentiality protection, coverage, sampling error, and nonsampling error, see Appendix G. For location of definitions, see "How to Use This Census Report"]

| State Parish Place | Specified renter-occupied housing units paying cash rent | Gross rent | | | | | | | |
|---|---|---|---|---|---|---|---|---|---|
| | | Less than $250 | $250 to $499 | $500 to $749 | $750 to $999 | $1,000 to $1,499 | $1,500 to $1,999 | $2,000 or more | Median (dollars) |
| **PLACE**—Con. | | | | | | | | | |
| Baldwin town, St. Mary Parish | 88 | 19 | 58 | 9 | 2 | - | - | - | 344 |
| Ball town, Rapides Parish | 378 | 31 | 244 | 95 | 8 | - | - | - | 447 |
| Barataria CDP, Jefferson Parish | 46 | 16 | 21 | - | 9 | - | - | - | 294 |
| Basile town | 192 | 53 | 121 | 9 | 1 | 5 | 3 | - | 310 |
| Acadia Parish (part) | - | - | - | - | - | - | - | - | - |
| Evangeline Parish (part) | 192 | 53 | 121 | 9 | 1 | 5 | 3 | - | 310 |
| Baskin village, Franklin Parish | 2 | - | 2 | - | - | - | - | - | 450 |
| Bastrop city, Morehouse Parish | 1 671 | 497 | 893 | 230 | 33 | 13 | 5 | - | 346 |
| Baton Rouge city, East Baton Rouge Parish | 40 211 | 3 831 | 17 997 | 14 011 | 3 018 | 1 016 | 261 | 77 | 483 |
| Bayou Cane CDP, Terrebonne Parish | 2 014 | 54 | 799 | 937 | 186 | 31 | 7 | - | 533 |
| Bayou Gauche CDP, St. Charles Parish | 23 | 9 | - | 7 | 7 | - | - | - | 668 |
| Bayou Vista CDP, St. Mary Parish | 372 | 22 | 257 | 68 | 25 | - | - | - | 411 |
| Belcher village, Caddo Parish | 19 | 1 | 1 | 10 | 2 | 5 | - | - | 644 |
| Belle Chasse CDP, Plaquemines Parish | 905 | 13 | 291 | 539 | 55 | 7 | - | - | 572 |
| Belle Rose CDP, Assumption Parish | 15 | 5 | 6 | 4 | - | - | - | - | 321 |
| Benton town, Bossier Parish | 228 | 43 | 115 | 69 | - | 1 | - | - | 383 |
| Bernice town, Union Parish | 197 | 61 | 115 | 21 | - | - | - | - | 319 |
| Berwick town, St. Mary Parish | 408 | 103 | 191 | 96 | 9 | 9 | - | - | 418 |
| Bienville village, Bienville Parish | 10 | 4 | 6 | - | - | - | - | - | 258 |
| Blanchard town, Caddo Parish | 126 | 50 | 44 | 20 | 10 | 2 | - | - | 310 |
| Bogalusa city, Washington Parish | 1 818 | 636 | 971 | 183 | 15 | 13 | - | - | 309 |
| Bonita village, Morehouse Parish | 16 | 7 | 9 | - | - | - | - | - | 260 |
| Boothville-Venice CDP, Plaquemines Parish | 77 | - | 68 | 9 | - | - | - | - | 399 |
| Bossier City city, Bossier Parish | 7 675 | 779 | 3 334 | 2 536 | 849 | 171 | 6 | - | 484 |
| Boutte CDP, St. Charles Parish | 241 | 37 | 69 | 115 | 20 | - | - | - | 525 |
| Boyce town, Rapides Parish | 144 | 45 | 79 | 12 | 6 | 2 | - | - | 350 |
| Breaux Bridge city, St. Martin Parish | 721 | 205 | 314 | 202 | - | - | - | - | 371 |
| Bridge City CDP, Jefferson Parish | 973 | 338 | 416 | 175 | 44 | - | - | - | 346 |
| Broussard town | 522 | 69 | 211 | 198 | 24 | 11 | - | 9 | 465 |
| Lafayette Parish (part) | 522 | 69 | 211 | 198 | 24 | 11 | - | 9 | 465 |
| St. Martin Parish (part) | - | - | - | - | - | - | - | - | - |
| Brownfields CDP, East Baton Rouge Parish | 275 | - | 125 | 115 | 35 | - | - | - | 607 |
| Brownsville-Bawcomville CDP, Ouachita Parish | 716 | 48 | 465 | 187 | 16 | - | - | - | 428 |
| Brusly town, West Baton Rouge Parish | 110 | 10 | 60 | 32 | 8 | - | - | - | 450 |
| Bryceland village, Bienville Parish | 2 | - | 2 | - | - | - | - | - | 475 |
| Bunkie city, Avoyelles Parish | 709 | 254 | 328 | 127 | - | - | - | - | 297 |
| Buras-Triumph CDP, Plaquemines Parish | 150 | 20 | 87 | 43 | - | - | - | - | 394 |
| Calvin village, Winn Parish | 15 | - | 3 | 12 | - | - | - | - | 538 |
| Cameron CDP, Cameron Parish | 119 | 12 | 91 | 16 | - | - | - | - | 410 |
| Campti town, Natchitoches Parish | 142 | 50 | 75 | 7 | 10 | - | - | - | 292 |
| Cankton village, St. Landry Parish | 12 | 10 | 2 | - | - | - | - | - | 167 |
| Carencro city, Lafayette Parish | 682 | 252 | 304 | 111 | 9 | 6 | - | - | 326 |
| Carlyss CDP, Calcasieu Parish | 193 | 6 | 100 | 59 | 28 | - | - | - | 482 |
| Castor village, Bienville Parish | 20 | 9 | 7 | 4 | - | - | - | - | 275 |
| Cecilia CDP, St. Martin Parish | 57 | 29 | 26 | 2 | - | - | - | - | 198 |
| Chackbay CDP, Lafourche Parish | 109 | 45 | 49 | 15 | - | - | - | - | 269 |
| Chalmette CDP, St. Bernard Parish | 3 673 | 92 | 1 600 | 1 681 | 251 | 45 | 4 | - | 511 |
| Charenton CDP, St. Mary Parish | 25 | 5 | 15 | 5 | - | - | - | - | 305 |
| Chataignier village, Evangeline Parish | 26 | 11 | 7 | 8 | - | - | - | - | 300 |
| Chatham town, Jackson Parish | 47 | 24 | 19 | 4 | - | - | - | - | 247 |
| Chauvin CDP, Terrebonne Parish | 101 | - | 41 | 43 | 17 | - | - | - | 534 |
| Cheneyville town, Rapides Parish | 58 | 21 | 26 | 11 | - | - | - | - | 283 |
| Choudrant village, Lincoln Parish | 55 | 2 | 24 | 29 | - | - | - | - | 504 |
| Church Point town, Acadia Parish | 548 | 136 | 368 | 36 | 8 | - | - | - | 369 |
| Claiborne CDP, Ouachita Parish | 895 | 78 | 343 | 359 | 92 | 23 | - | - | 512 |
| Clarence village, Natchitoches Parish | 46 | 21 | 21 | - | 2 | - | - | 2 | 275 |
| Clarks village, Caldwell Parish | 15 | 5 | 4 | 4 | 2 | - | - | - | 313 |
| Clayton town, Concordia Parish | 84 | 46 | 31 | 5 | 2 | - | - | - | 241 |
| Clinton town, East Feliciana Parish | 134 | 59 | 46 | 14 | 11 | 4 | - | - | 275 |
| Colfax town, Grant Parish | 198 | 65 | 112 | 19 | - | 2 | - | - | 311 |
| Collinston village, Morehouse Parish | 30 | 20 | 4 | 6 | - | - | - | - | 225 |
| Columbia town, Caldwell Parish | 46 | 5 | 23 | 16 | 2 | - | - | - | 458 |
| Converse village, Sabine Parish | 42 | 19 | 23 | - | - | - | - | - | 270 |
| Cottonport town, Avoyelles Parish | 250 | 84 | 127 | 33 | 4 | 2 | - | - | 322 |
| Cotton Valley town, Webster Parish | 97 | 45 | 41 | 11 | - | - | - | - | 260 |
| Coushatta town, Red River Parish | 281 | 124 | 113 | 38 | 6 | - | - | - | 278 |
| Covington city, St. Tammany Parish | 1 035 | 56 | 442 | 344 | 92 | 80 | 15 | 6 | 512 |
| Crowley city, Acadia Parish | 1 945 | 566 | 1 067 | 277 | 10 | 25 | - | - | 333 |
| Cullen town, Webster Parish | 205 | 71 | 101 | 27 | 6 | - | - | - | 311 |
| Cut Off CDP, Lafourche Parish | 256 | 35 | 125 | 66 | 16 | 8 | 6 | - | 447 |
| Delcambre town | 210 | 63 | 108 | 39 | - | - | - | - | 329 |
| Iberia Parish (part) | 63 | 17 | 29 | 17 | - | - | - | - | 321 |
| Vermilion Parish (part) | 147 | 46 | 79 | 22 | - | - | - | - | 332 |
| Delhi town, Richland Parish | 287 | 68 | 202 | 13 | - | 4 | - | - | 345 |
| Delta village, Madison Parish | 23 | - | 15 | 6 | 2 | - | - | - | 413 |
| Denham Springs city, Livingston Parish | 822 | 38 | 365 | 304 | 92 | 14 | 9 | - | 505 |
| DeQuincy city, Calcasieu Parish | 381 | 110 | 199 | 63 | 6 | 3 | - | - | 333 |
| De Ridder city | 1 276 | 171 | 662 | 305 | 129 | 9 | - | - | 390 |
| Beauregard Parish (part) | 1 227 | 171 | 647 | 287 | 113 | 9 | - | - | 383 |
| Vernon Parish (part) | 49 | - | 15 | 18 | 16 | - | - | - | 665 |
| Des Allemands CDP | 108 | 19 | 54 | 35 | - | - | - | - | 407 |
| Lafourche Parish (part) | 21 | - | 15 | 6 | - | - | - | - | 384 |
| St. Charles Parish (part) | 87 | 19 | 39 | 29 | - | - | - | - | 425 |

Table 30. **Gross Rent: 2000**—Con.

[Data based on a sample (except Tables 65-68). For information on confidentiality protection, coverage, sampling error, and nonsampling error, see Appendix G. For location of definitions, see "How to Use This Census Report"]

| State Parish Place | Specified renter-occupied housing units paying cash rent | Gross rent: Less than $250 | $250 to $499 | $500 to $749 | $750 to $999 | $1,000 to $1,499 | $1,500 to $1,999 | $2,000 or more | Median (dollars) |
|---|---|---|---|---|---|---|---|---|---|
| **PLACE**—Con. | | | | | | | | | |
| Destrehan CDP, St. Charles Parish | 497 | - | 76 | 336 | 57 | - | - | 28 | 624 |
| Deville CDP, Rapides Parish | 12 | - | 12 | - | - | - | - | - | 275 |
| Dixie Inn village, Webster Parish | 51 | 4 | 42 | 5 | - | - | - | - | 371 |
| Dodson village, Winn Parish | 23 | 2 | 13 | 8 | - | - | - | - | 435 |
| Donaldsonville city, Ascension Parish | 872 | 285 | 420 | 138 | 29 | - | - | - | 350 |
| Downsville village | 9 | 3 | 2 | 4 | - | - | - | - | 388 |
| Lincoln Parish (part) | 2 | - | 2 | - | - | - | - | - | 375 |
| Union Parish (part) | 7 | 3 | - | 4 | - | - | - | - | 513 |
| Doyline village, Webster Parish | 53 | 8 | 27 | 11 | 7 | - | - | - | 396 |
| Dry Prong village, Grant Parish | 35 | - | 25 | 6 | 4 | - | - | - | 458 |
| Dubach town, Lincoln Parish | 62 | 17 | 41 | 4 | - | - | - | - | 342 |
| Dubberly village, Webster Parish | 7 | 3 | 4 | - | - | - | - | - | 363 |
| Dulac CDP, Terrebonne Parish | 63 | - | 26 | 37 | - | - | - | - | 607 |
| Duson town | 152 | 41 | 91 | 11 | 7 | 2 | - | - | 318 |
| Acadia Parish (part) | 54 | 16 | 35 | 3 | - | - | - | - | 292 |
| Lafayette Parish (part) | 98 | 25 | 56 | 8 | 7 | 2 | - | - | 332 |
| East Hodge village, Jackson Parish | 55 | 22 | 33 | - | - | - | - | - | 271 |
| Eastwood CDP, Bossier Parish | 178 | 14 | 48 | 86 | 23 | 7 | - | - | 573 |
| Eden Isle CDP, St. Tammany Parish | 730 | 18 | 168 | 403 | 73 | 59 | 9 | - | 586 |
| Edgard CDP, St. John the Baptist Parish | 83 | 36 | 34 | 7 | - | - | - | 6 | 261 |
| Edgefield village, Red River Parish | 13 | 4 | 9 | - | - | - | - | - | 442 |
| Elizabeth town, Allen Parish | 35 | - | 29 | 6 | - | - | - | - | 381 |
| Elmwood CDP, Jefferson Parish | 2 149 | - | 119 | 790 | 1 073 | 157 | - | 10 | 779 |
| Elton town, Jefferson Davis Parish | 81 | 21 | 56 | 4 | - | - | - | - | 323 |
| Empire CDP, Plaquemines Parish | 90 | 6 | 58 | 26 | - | - | - | - | 400 |
| Epps village, West Carroll Parish | 54 | 12 | 32 | 8 | - | 2 | - | - | 325 |
| Erath town, Vermilion Parish | 160 | 36 | 86 | 38 | - | - | - | - | 384 |
| Eros town, Jackson Parish | 8 | 3 | 5 | - | - | - | - | - | 260 |
| Estelle CDP, Jefferson Parish | 408 | 6 | 141 | 192 | 40 | 29 | - | - | 572 |
| Estherwood village, Acadia Parish | 40 | 24 | 12 | 4 | - | - | - | - | 228 |
| Eunice city | 1 486 | 363 | 829 | 240 | 41 | 13 | - | - | 360 |
| Acadia Parish (part) | 15 | - | 15 | - | - | - | - | - | 297 |
| St. Landry Parish (part) | 1 471 | 363 | 814 | 240 | 41 | 13 | - | - | 360 |
| Evergreen town, Avoyelles Parish | 46 | 27 | 19 | - | - | - | - | - | 228 |
| Farmerville town, Union Parish | 461 | 103 | 284 | 62 | - | 6 | 6 | - | 374 |
| Fenton village, Jefferson Davis Parish | 48 | 28 | 18 | - | - | - | 2 | - | 217 |
| Ferriday town, Concordia Parish | 459 | 237 | 206 | 16 | - | - | - | - | 246 |
| Fisher village, Sabine Parish | 15 | - | 15 | - | - | - | - | - | 446 |
| Florien village, Sabine Parish | 58 | 9 | 41 | 8 | - | - | - | - | 400 |
| Folsom village, St. Tammany Parish | 53 | 7 | 27 | 14 | 2 | - | 3 | - | 473 |
| Fordoche town, Pointe Coupee Parish | 23 | 2 | 16 | 5 | - | - | - | - | 394 |
| Forest village, West Carroll Parish | 24 | - | 17 | 7 | - | - | - | - | 370 |
| Forest Hill village, Rapides Parish | 29 | 2 | 19 | 6 | 2 | - | - | - | 413 |
| Fort Polk North CDP, Vernon Parish | 162 | - | 43 | 97 | 6 | 16 | - | - | 651 |
| Fort Polk South CDP, Vernon Parish | 660 | 31 | 159 | 355 | 115 | - | - | - | 578 |
| Franklin city, St. Mary Parish | 924 | 180 | 577 | 163 | 4 | - | - | - | 370 |
| Franklinton town, Washington Parish | 383 | 95 | 229 | 54 | - | - | - | 5 | 370 |
| French Settlement village, Livingston Parish | 29 | - | 27 | 2 | - | - | - | - | 429 |
| Galliano CDP, Lafourche Parish | 283 | 56 | 172 | 34 | 8 | 13 | - | - | 401 |
| Gardere CDP, East Baton Rouge Parish | 2 295 | 23 | 1 040 | 1 065 | 111 | 56 | - | - | 514 |
| Garyville CDP, St. John the Baptist Parish | 138 | 65 | 40 | 27 | 6 | - | - | - | 272 |
| Georgetown village, Grant Parish | 29 | 19 | 8 | - | 2 | - | - | - | 205 |
| Gibsland town, Bienville Parish | 117 | 72 | 40 | 1 | 4 | - | - | - | 218 |
| Gilbert village, Franklin Parish | 25 | 8 | 17 | - | - | - | - | - | 305 |
| Gilliam village, Caddo Parish | 7 | - | 7 | - | - | - | - | - | 338 |
| Glenmora town, Rapides Parish | 145 | 57 | 80 | 8 | - | - | - | - | 291 |
| Golden Meadow town, Lafourche Parish | 132 | 27 | 82 | 17 | 6 | - | - | - | 329 |
| Goldonna village, Natchitoches Parish | 25 | 10 | 9 | 6 | - | - | - | - | 292 |
| Gonzales city, Ascension Parish | 860 | 80 | 475 | 270 | 28 | 7 | - | - | 424 |
| Grambling town, Lincoln Parish | 633 | 105 | 368 | 142 | 14 | 4 | - | - | 421 |
| Gramercy town, St. James Parish | 129 | 11 | 98 | 16 | 4 | - | - | - | 395 |
| Grand Cane village, De Soto Parish | 10 | 4 | 6 | - | - | - | - | - | 367 |
| Grand Coteau town, St. Landry Parish | 105 | 29 | 45 | 21 | 10 | - | - | - | 340 |
| Grand Isle town, Jefferson Parish | 85 | 9 | 43 | 30 | 3 | - | - | - | 409 |
| Gray CDP, Terrebonne Parish | 391 | 30 | 187 | 157 | 10 | 7 | - | - | 446 |
| Grayson village, Caldwell Parish | 42 | 13 | 23 | 6 | - | - | - | - | 313 |
| Greensburg town, St. Helena Parish | 87 | 43 | 36 | 2 | 6 | - | - | - | 258 |
| Greenwood town, Caddo Parish | 193 | 34 | 140 | 19 | - | - | - | - | 384 |
| Gretna city, Jefferson Parish | 3 224 | 248 | 1 783 | 1 045 | 129 | 19 | - | - | 457 |
| Grosse Tete village, Iberville Parish | 47 | 14 | 25 | 6 | - | - | - | 2 | 375 |
| Gueydan town, Vermilion Parish | 90 | 22 | 63 | 5 | - | - | - | - | 306 |
| Hackberry CDP, Cameron Parish | 38 | 5 | 33 | - | - | - | - | - | 356 |
| Hahnville CDP, St. Charles Parish | 224 | 69 | 89 | 56 | 6 | 4 | - | - | 414 |
| Hall Summit village, Red River Parish | 23 | 4 | 12 | 7 | - | - | - | - | 405 |
| Hammond city, Tangipahoa Parish | 2 882 | 242 | 1 401 | 1 001 | 173 | 59 | 6 | - | 468 |
| Harahan city, Jefferson Parish | 814 | 15 | 237 | 434 | 123 | 5 | - | - | 576 |
| Harrisonburg village, Catahoula Parish | 23 | 17 | 6 | - | - | - | - | - | 175 |
| Harvey CDP, Jefferson Parish | 3 240 | 265 | 1 483 | 1 169 | 255 | 53 | 15 | - | 488 |
| Haughton town, Bossier Parish | 168 | 15 | 86 | 52 | 15 | - | - | - | 467 |
| Haynesville town, Claiborne Parish | 276 | 122 | 133 | 21 | - | - | - | - | 285 |
| Heflin village, Webster Parish | 8 | 2 | 5 | 1 | - | - | - | - | 375 |
| Henderson town, St. Martin Parish | 37 | 5 | 21 | 9 | 2 | - | - | - | 438 |
| Hessmer village, Avoyelles Parish | 101 | 23 | 65 | 13 | - | - | - | - | 368 |
| Hodge village, Jackson Parish | 56 | 2 | 50 | 4 | - | - | - | - | 390 |
| Homer town, Claiborne Parish | 482 | 112 | 275 | 95 | - | - | - | - | 372 |
| Hornbeck town, Vernon Parish | 24 | 7 | 13 | - | 4 | - | - | - | 375 |

Table 30. **Gross Rent: 2000**—Con.

[Data based on a sample (except Tables 65-68). For information on confidentiality protection, coverage, sampling error, and nonsampling error, see Appendix G. For location of definitions, see "How to Use This Census Report"]

| State Parish Place | Specified renter-occupied housing units paying cash rent | Gross rent: Less than $250 | $250 to $499 | $500 to $749 | $750 to $999 | $1,000 to $1,499 | $1,500 to $1,999 | $2,000 or more | Median (dollars) |
|---|---|---|---|---|---|---|---|---|---|
| **PLACE**—Con. | | | | | | | | | |
| Hosston village, Caddo Parish | 10 | 4 | 5 | 1 | - | - | - | - | 267 |
| Houma city, Terrebonne Parish | 3 343 | 532 | 1 823 | 786 | 154 | 48 | - | - | 417 |
| Ida village, Caddo Parish | 3 | - | - | 3 | - | - | - | - | 525 |
| Independence town, Tangipahoa Parish | 215 | 68 | 106 | 31 | 6 | 4 | - | - | 347 |
| Inniswold CDP, East Baton Rouge Parish | 794 | - | 106 | 587 | 65 | 36 | - | - | 616 |
| Iota town, Acadia Parish | 134 | 63 | 55 | 10 | 6 | - | - | - | 268 |
| Iowa town, Calcasieu Parish | 275 | 49 | 103 | 100 | 23 | - | - | - | 475 |
| Jackson town, East Feliciana Parish | 247 | 81 | 129 | 34 | - | - | 3 | - | 349 |
| Jamestown village, Bienville Parish | 7 | - | 7 | - | - | - | - | - | 315 |
| Jeanerette city, Iberia Parish | 385 | 190 | 157 | 38 | - | - | - | - | 251 |
| Jean Lafitte town, Jefferson Parish | 54 | 3 | 35 | 14 | 2 | - | - | - | 442 |
| Jefferson CDP, Jefferson Parish | 2 270 | 41 | 1 201 | 839 | 144 | 40 | 5 | - | 483 |
| Jena town, La Salle Parish | 189 | 39 | 125 | 17 | 8 | - | - | - | 336 |
| Jennings city, Jefferson Davis Parish | 1 328 | 371 | 755 | 176 | 20 | 6 | - | - | 338 |
| Jonesboro town, Jackson Parish | 602 | 220 | 312 | 63 | - | 7 | - | - | 298 |
| Jonesville town, Catahoula Parish | 212 | 86 | 121 | 5 | - | - | - | - | 279 |
| Junction City village | 33 | 5 | 28 | - | - | - | - | - | 331 |
| Claiborne Parish (part) | 1 | - | 1 | - | - | - | - | - | 425 |
| Union Parish (part) | 32 | 5 | 27 | - | - | - | - | - | 328 |
| Kaplan city, Vermilion Parish | 554 | 154 | 313 | 78 | - | - | 9 | - | 342 |
| Keachi town, De Soto Parish | 14 | 6 | 6 | 2 | - | - | - | - | 263 |
| Kenner city, Jefferson Parish | 9 709 | 337 | 2 522 | 5 233 | 1 241 | 263 | 94 | 19 | 581 |
| Kentwood town, Tangipahoa Parish | 196 | 51 | 108 | 30 | 3 | 2 | 2 | - | 352 |
| Kilbourne village, West Carroll Parish | 37 | 2 | 27 | - | 6 | 2 | - | - | 395 |
| Killian village, Livingston Parish | 8 | - | 2 | 4 | - | 2 | - | - | 525 |
| Killona CDP, St. Charles Parish | 26 | 10 | 11 | 5 | - | - | - | - | 275 |
| Kinder town, Allen Parish | 292 | 52 | 192 | 48 | - | - | - | - | 374 |
| Krotz Springs town, St. Landry Parish | 99 | 31 | 62 | 6 | - | - | - | - | 335 |
| Labadieville CDP, Assumption Parish | 70 | 10 | 36 | 18 | 6 | - | - | - | 468 |
| Lacombe CDP, St. Tammany Parish | 269 | 46 | 113 | 99 | 6 | 5 | - | - | 453 |
| Lafayette city, Lafayette Parish | 17 209 | 1 811 | 7 519 | 5 944 | 1 416 | 370 | 96 | 53 | 485 |
| Lafitte CDP, Jefferson Parish | 54 | - | 43 | 8 | 3 | - | - | - | 343 |
| Lake Arthur town, Jefferson Davis Parish | 250 | 52 | 163 | 35 | - | - | - | - | 336 |
| Lake Charles city, Calcasieu Parish | 11 001 | 1 771 | 4 439 | 3 782 | 731 | 171 | 85 | 22 | 462 |
| Lake Providence town, East Carroll Parish | 726 | 299 | 376 | 51 | - | - | - | - | 275 |
| Laplace CDP, St. John the Baptist Parish | 1 593 | 204 | 522 | 643 | 160 | 42 | 15 | 7 | 516 |
| Larose CDP, Lafourche Parish | 223 | 27 | 151 | 45 | - | - | - | - | 377 |
| Lecompte town, Rapides Parish | 166 | 33 | 106 | 24 | - | 3 | - | - | 382 |
| Leesville city, Vernon Parish | 1 381 | 303 | 783 | 271 | 24 | - | - | - | 357 |
| Leonville town, St. Landry Parish | 62 | 20 | 36 | - | 3 | - | - | 3 | 314 |
| Lillie village, Union Parish | 3 | - | 1 | 2 | - | - | - | - | 513 |
| Lisbon village, Claiborne Parish | - | - | - | - | - | - | - | - | - |
| Livingston town, Livingston Parish | 127 | 16 | 74 | 29 | - | 8 | - | - | 390 |
| Livonia town, Pointe Coupee Parish | 71 | - | 56 | 15 | - | - | - | - | 389 |
| Lockport town, Lafourche Parish | 241 | 24 | 153 | 59 | 5 | - | - | - | 412 |
| Logansport town, De Soto Parish | 165 | 76 | 74 | 13 | - | 2 | - | - | 283 |
| Longstreet village, De Soto Parish | 5 | 3 | 2 | - | - | - | - | - | 225 |
| Loreauville village, Iberia Parish | 57 | 5 | 34 | 15 | 3 | - | - | - | 425 |
| Lucky village, Bienville Parish | 10 | 8 | 2 | - | - | - | - | - | 163 |
| Luling CDP, St. Charles Parish | 553 | 14 | 230 | 239 | 53 | 17 | - | - | 517 |
| Lutcher town, St. James Parish | 176 | 66 | 84 | 24 | 2 | - | - | - | 294 |
| Lydia CDP, Iberia Parish | 10 | - | 10 | - | - | - | - | - | 475 |
| McNary village, Rapides Parish | 17 | 7 | 10 | - | - | - | - | - | 265 |
| Madisonville town, St. Tammany Parish | 92 | 5 | 24 | 30 | 21 | 12 | - | - | 623 |
| Mamou town, Evangeline Parish | 669 | 253 | 372 | 23 | 11 | 10 | - | - | 293 |
| Mandeville city, St. Tammany Parish | 1 625 | 139 | 235 | 656 | 387 | 156 | 52 | - | 648 |
| Mangham town, Richland Parish | 56 | 16 | 35 | 5 | - | - | - | - | 358 |
| Mansfield city, De Soto Parish | 683 | 221 | 360 | 102 | - | - | - | - | 314 |
| Mansura town, Avoyelles Parish | 249 | 140 | 77 | 25 | 5 | 2 | - | - | 232 |
| Many town, Sabine Parish | 436 | 156 | 210 | 46 | 24 | - | - | - | 298 |
| Maringouin town, Iberville Parish | 117 | 50 | 45 | 16 | 4 | 2 | - | - | 266 |
| Marion town, Union Parish | 101 | 33 | 55 | 13 | - | - | - | - | 325 |
| Marksville city, Avoyelles Parish | 676 | 234 | 314 | 91 | 37 | - | - | - | 333 |
| Marrero CDP, Jefferson Parish | 3 433 | 708 | 1 352 | 1 089 | 238 | 46 | - | - | 439 |
| Martin village, Red River Parish | 26 | - | 23 | 3 | - | - | - | - | 392 |
| Mathews CDP, Lafourche Parish | 93 | 11 | 47 | 28 | 7 | - | - | - | 436 |
| Maurice village, Vermilion Parish | 23 | 2 | 14 | 7 | - | - | - | - | 429 |
| Melville town, St. Landry Parish | 108 | 56 | 43 | 7 | 2 | - | - | - | 243 |
| Meraux CDP, St. Bernard Parish | 633 | 169 | 334 | 114 | 16 | - | - | - | 385 |
| Mermentau village, Acadia Parish | 63 | 27 | 34 | 2 | - | - | - | - | 270 |
| Mer Rouge village, Morehouse Parish | 89 | 57 | 24 | 8 | - | - | - | - | 197 |
| Merrydale CDP, East Baton Rouge Parish | 762 | 98 | 304 | 291 | 64 | 5 | - | - | 487 |
| Merryville town, Beauregard Parish | 106 | 68 | 28 | 10 | - | - | - | - | 182 |
| Metairie CDP, Jefferson Parish | 23 517 | 379 | 7 821 | 11 011 | 2 937 | 1 229 | 128 | 12 | 563 |
| Midway CDP, La Salle Parish | 99 | 49 | 29 | 14 | 7 | - | - | - | 252 |
| Minden city, Webster Parish | 1 691 | 405 | 962 | 262 | 47 | 15 | - | - | 347 |
| Monroe city, Ouachita Parish | 9 159 | 1 919 | 4 501 | 2 208 | 348 | 151 | 22 | 10 | 392 |
| Montegut CDP, Terrebonne Parish | 74 | - | 52 | 17 | 5 | - | - | - | 397 |
| Montgomery town, Grant Parish | 56 | 20 | 34 | 2 | - | - | - | - | 361 |
| Monticello CDP, East Baton Rouge Parish | 99 | - | 13 | 48 | 15 | 23 | - | - | 628 |
| Montpelier village, St. Helena Parish | 7 | 5 | 2 | - | - | - | - | - | 135 |
| Montz CDP, St. Charles Parish | 44 | - | 11 | 20 | 13 | - | - | - | 586 |
| Mooringsport town, Caddo Parish | 58 | 8 | 30 | 15 | 5 | - | - | - | 446 |
| Moreauville village, Avoyelles Parish | 82 | 46 | 30 | 6 | - | - | - | - | 208 |
| Morgan City city, St. Mary Parish | 1 613 | 281 | 857 | 412 | 63 | - | - | - | 403 |
| Morganza village, Pointe Coupee Parish | 55 | 25 | 20 | 6 | 2 | - | 2 | - | 306 |
| Morse village, Acadia Parish | 60 | 15 | 41 | 4 | - | - | - | - | 340 |
| Moss Bluff CDP, Calcasieu Parish | 514 | 42 | 145 | 265 | 49 | 13 | - | - | 549 |

Table 30. **Gross Rent: 2000**—Con.

[Data based on a sample (except Tables 65-68). For information on confidentiality protection, coverage, sampling error, and nonsampling error, see Appendix G. For location of definitions, see "How to Use This Census Report"]

| State Parish Place | Specified renter-occupied housing units paying cash rent | Gross rent: Less than $250 | $250 to $499 | $500 to $749 | $750 to $999 | $1,000 to $1,499 | $1,500 to $1,999 | $2,000 or more | Median (dollars) |
|---|---|---|---|---|---|---|---|---|---|
| **PLACE**—Con. | | | | | | | | | |
| Mound village, Madison Parish | - | - | - | - | - | - | - | - | - |
| Mount Lebanon town, Bienville Parish | - | - | - | - | - | - | - | - | - |
| Napoleonville village, Assumption Parish | 73 | 8 | 49 | 12 | 2 | 2 | - | - | 373 |
| Natalbany CDP, Tangipahoa Parish | 273 | 12 | 169 | 92 | - | - | - | - | 470 |
| Natchez village, Natchitoches Parish | 86 | 28 | 45 | 13 | - | - | - | - | 289 |
| Natchitoches city, Natchitoches Parish | 2 892 | 720 | 1 367 | 651 | 141 | 13 | - | - | 378 |
| Newellton town, Tensas Parish | 185 | 84 | 73 | 22 | 4 | 2 | - | - | 270 |
| New Iberia city, Iberia Parish | 3 955 | 759 | 2 133 | 904 | 73 | 13 | 73 | - | 400 |
| New Llano town, Vernon Parish | 515 | 24 | 344 | 128 | 19 | - | - | - | 402 |
| New Orleans city, Orleans Parish | 96 257 | 12 590 | 37 923 | 31 579 | 9 379 | 3 638 | 857 | 291 | 488 |
| New Roads city, Pointe Coupee Parish | 563 | 210 | 205 | 135 | 13 | - | - | - | 325 |
| New Sarpy CDP, St. Charles Parish | 53 | - | 42 | 11 | - | - | - | - | 440 |
| Noble village, Sabine Parish | 3 | - | 3 | - | - | - | - | - | 375 |
| Norco CDP, St. Charles Parish | 198 | 22 | 83 | 93 | - | - | - | - | 492 |
| North Hodge village, Jackson Parish | 51 | 6 | 37 | 8 | - | - | - | - | 392 |
| North Vacherie CDP, St. James Parish | 58 | 46 | 12 | - | - | - | - | - | 174 |
| Norwood village, East Feliciana Parish | 20 | 9 | 11 | - | - | - | - | - | 275 |
| Oakdale city, Allen Parish | 792 | 260 | 407 | 112 | 13 | - | - | - | 337 |
| Oak Grove town, West Carroll Parish | 275 | 88 | 155 | 32 | - | - | - | - | 305 |
| Oak Hills Place CDP, East Baton Rouge Parish | 571 | 9 | 9 | 321 | 143 | 47 | 13 | 29 | 715 |
| Oak Ridge village, Morehouse Parish | 7 | - | 3 | - | 4 | - | - | - | 813 |
| Oberlin town, Allen Parish | 145 | 31 | 88 | 24 | 2 | - | - | - | 367 |
| Oil City town, Caddo Parish | 182 | 79 | 84 | 19 | - | - | - | - | 307 |
| Old Jefferson CDP, East Baton Rouge Parish | 242 | - | 25 | 106 | 93 | 18 | - | - | 688 |
| Olla town, La Salle Parish | 158 | 48 | 88 | 20 | 2 | - | - | - | 350 |
| Opelousas city, St. Landry Parish | 3 740 | 1 454 | 1 747 | 436 | 73 | 23 | 7 | - | 292 |
| Paincourtville CDP, Assumption Parish | 22 | 8 | 14 | - | - | - | - | - | 288 |
| Palmetto village, St. Landry Parish | 20 | 10 | 10 | - | - | - | - | - | 250 |
| Paradis CDP, St. Charles Parish | 98 | - | 50 | 39 | 9 | - | - | - | 497 |
| Parks village, St. Martin Parish | 19 | 6 | 7 | 6 | - | - | - | - | 279 |
| Patterson city, St. Mary Parish | 478 | 109 | 261 | 88 | 20 | - | - | - | 353 |
| Pearl River town, St. Tammany Parish | 146 | 8 | 79 | 55 | 4 | - | - | - | 475 |
| Pierre Part CDP, Assumption Parish | 111 | 36 | 55 | 20 | - | - | - | - | 334 |
| Pine Prairie village, Evangeline Parish | 81 | 13 | 65 | 2 | 1 | - | - | - | 349 |
| Pineville city, Rapides Parish | 2 048 | 231 | 1 288 | 454 | 50 | 25 | - | - | 426 |
| Pioneer village, West Carroll Parish | 9 | 4 | 3 | 2 | - | - | - | - | 308 |
| Plain Dealing town, Bossier Parish | 102 | 39 | 55 | 6 | - | 2 | - | - | 329 |
| Plaquemine city, Iberville Parish | 716 | 89 | 462 | 123 | 34 | 8 | - | - | 387 |
| Plaucheville village, Avoyelles Parish | 58 | 37 | 16 | 5 | - | - | - | - | 206 |
| Pleasant Hill village, Sabine Parish | 80 | 44 | 33 | 3 | - | - | - | - | 225 |
| Pollock town, Grant Parish | 64 | 4 | 50 | 10 | - | - | - | - | 381 |
| Ponchatoula city, Tangipahoa Parish | 652 | 168 | 303 | 113 | 63 | 5 | - | - | 359 |
| Port Allen city, West Baton Rouge Parish | 462 | 105 | 190 | 141 | 26 | - | - | - | 433 |
| Port Barre town, St. Landry Parish | 214 | 62 | 112 | 32 | 8 | - | - | - | 319 |
| Port Sulphur CDP, Plaquemines Parish | 62 | 11 | 45 | 6 | - | - | - | - | 369 |
| Port Vincent village, Livingston Parish | 16 | 4 | 7 | 3 | - | - | 2 | - | 425 |
| Powhatan village, Natchitoches Parish | 21 | 14 | 4 | 3 | - | - | - | - | 183 |
| Poydras CDP, St. Bernard Parish | 207 | 36 | 114 | 50 | 7 | - | - | - | 385 |
| Prien CDP, Calcasieu Parish | 290 | 13 | 97 | 130 | 8 | 42 | - | - | 550 |
| Provencal village, Natchitoches Parish | 31 | 5 | 16 | 6 | 4 | - | - | - | 371 |
| Quitman village, Jackson Parish | 3 | - | - | 3 | - | - | - | - | 625 |
| Raceland CDP, Lafourche Parish | 591 | 141 | 281 | 133 | 36 | - | - | - | 366 |
| Rayne city, Acadia Parish | 1 070 | 281 | 650 | 120 | 19 | - | - | - | 322 |
| Rayville town, Richland Parish | 642 | 279 | 292 | 59 | - | 12 | - | - | 276 |
| Red Chute CDP, Bossier Parish | 194 | 9 | 79 | 24 | 56 | 26 | - | - | 664 |
| Reeves village, Allen Parish | 16 | 2 | 8 | 6 | - | - | - | - | 425 |
| Reserve CDP, St. John the Baptist Parish | 539 | 93 | 216 | 176 | 41 | 13 | - | - | 467 |
| Richmond village, Madison Parish | 27 | 3 | 8 | 14 | 2 | - | - | - | 542 |
| Richwood town, Ouachita Parish | 204 | 50 | 134 | 16 | 2 | 2 | - | - | 358 |
| Ridgecrest town, Concordia Parish | 40 | 1 | 22 | 17 | - | - | - | - | 490 |
| Ringgold town, Bienville Parish | 137 | 50 | 78 | 9 | - | - | - | - | 359 |
| River Ridge CDP, Jefferson Parish | 1 628 | 21 | 620 | 734 | 150 | 73 | 24 | 6 | 523 |
| Robeline village, Natchitoches Parish | 20 | 6 | 9 | 5 | - | - | - | - | 425 |
| Rodessa village, Caddo Parish | 14 | - | 14 | - | - | - | - | - | 325 |
| Rosedale village, Iberville Parish | 24 | 6 | 18 | - | - | - | - | - | 317 |
| Roseland town, Tangipahoa Parish | 101 | 19 | 76 | 6 | - | - | - | - | 341 |
| Rosepine town, Vernon Parish | 154 | 9 | 108 | 21 | 16 | - | - | - | 382 |
| Ruston city, Lincoln Parish | 3 895 | 465 | 2 079 | 1 105 | 221 | 12 | 13 | - | 443 |
| St. Francisville town, West Feliciana Parish | 309 | 48 | 92 | 161 | 8 | - | - | - | 511 |
| St. Gabriel town, Iberville Parish | 146 | 61 | 71 | 14 | - | - | - | - | 310 |
| St. Joseph town, Tensas Parish | 134 | 43 | 64 | 27 | - | - | - | - | 336 |
| St. Martinville city, St. Martin Parish | 708 | 222 | 385 | 88 | 7 | 6 | - | - | 333 |
| St. Rose CDP, St. Charles Parish | 588 | 22 | 371 | 174 | 21 | - | - | - | 461 |
| Saline village, Bienville Parish | 15 | 4 | 11 | - | - | - | - | - | 329 |
| Sarepta town, Webster Parish | 61 | 7 | 42 | 9 | 3 | - | - | - | 348 |
| Schriever CDP, Terrebonne Parish | 305 | 15 | 200 | 90 | - | - | - | - | 444 |
| Scott city, Lafayette Parish | 526 | 46 | 291 | 166 | 13 | 10 | - | - | 464 |
| Shenandoah CDP, East Baton Rouge Parish | 930 | - | 156 | 519 | 132 | 114 | 9 | - | 669 |
| Shongaloo village, Webster Parish | 5 | - | 2 | 3 | - | - | - | - | 558 |
| Shreveport city | 30 301 | 3 997 | 13 288 | 9 882 | 2 193 | 620 | 139 | 182 | 470 |
| Bossier Parish (part) | 359 | 18 | 15 | 205 | 121 | - | - | - | 713 |
| Caddo Parish (part) | 29 942 | 3 979 | 13 273 | 9 677 | 2 072 | 620 | 139 | 182 | 468 |
| Sibley town, Webster Parish | 91 | 8 | 40 | 38 | 5 | - | - | - | 484 |
| Sicily Island village, Catahoula Parish | 19 | 12 | 5 | 2 | - | - | - | - | 219 |
| Sikes village, Winn Parish | - | - | - | - | - | - | - | - | - |
| Simmesport town, Avoyelles Parish | 212 | 112 | 91 | 3 | 2 | 4 | - | - | 243 |
| Simpson village, Vernon Parish | 12 | 3 | 6 | 3 | - | - | - | - | 400 |
| Simsboro village, Lincoln Parish | 89 | 7 | 48 | 29 | 3 | 2 | - | - | 463 |
| Slaughter village, East Feliciana Parish | 22 | - | 12 | 10 | - | - | - | - | 475 |

Table 30. **Gross Rent: 2000**—Con.

[Data based on a sample (except Tables 65-68). For information on confidentiality protection, coverage, sampling error, and nonsampling error, see Appendix G. For location of definitions, see "How to Use This Census Report"]

| State Parish Place | Specified renter-occupied housing units paying cash rent | Gross rent | | | | | | | |
|---|---|---|---|---|---|---|---|---|---|
| | | Less than $250 | $250 to $499 | $500 to $749 | $750 to $999 | $1,000 to $1,499 | $1,500 to $1,999 | $2,000 or more | Median (dollars) |
| **PLACE**—Con. | | | | | | | | | |
| Slidell city, St. Tammany Parish | 2 126 | 124 | 480 | 960 | 413 | 108 | 37 | 4 | 606 |
| Sorrento town, Ascension Parish | 70 | 7 | 42 | 21 | - | - | - | - | 400 |
| South Mansfield village, De Soto Parish | 90 | 59 | 29 | 2 | - | - | - | - | 196 |
| South Vacherie CDP, St. James Parish | 59 | 4 | 50 | 5 | - | - | - | - | 338 |
| Spearsville village, Union Parish | 12 | - | 12 | - | - | - | - | - | 320 |
| Springfield town, Livingston Parish | 26 | 9 | 8 | 9 | - | - | - | - | 350 |
| Springhill city, Webster Parish | 565 | 112 | 348 | 61 | 15 | - | - | 29 | 395 |
| Stanley village, De Soto Parish | 2 | - | 2 | - | - | - | - | - | 425 |
| Sterlington town, Ouachita Parish | 135 | 30 | 67 | 38 | - | - | - | - | 401 |
| Stonewall town, De Soto Parish | 99 | 8 | 76 | 13 | - | 2 | - | - | 407 |
| Sulphur city, Calcasieu Parish | 1 943 | 260 | 755 | 628 | 220 | 80 | - | - | 491 |
| Sun village, St. Tammany Parish | 23 | 3 | 13 | 6 | - | - | - | 1 | 419 |
| Sunset town, St. Landry Parish | 232 | 91 | 117 | 17 | 7 | - | - | - | 296 |
| Supreme CDP, Assumption Parish | 17 | - | 4 | 13 | - | - | - | - | 532 |
| Swartz CDP, Ouachita Parish | 273 | - | 158 | 87 | 28 | - | - | - | 464 |
| Taft CDP, St. Charles Parish | - | - | - | - | - | - | - | - | - |
| Tallulah city, Madison Parish | 1 175 | 382 | 636 | 107 | 50 | - | - | - | 324 |
| Tangipahoa village, Tangipahoa Parish | 75 | 16 | 52 | 2 | - | 3 | 2 | - | 290 |
| Terrytown CDP, Jefferson Parish | 4 352 | 154 | 1 465 | 2 281 | 387 | 65 | - | - | 539 |
| Thibodaux city, Lafourche Parish | 2 318 | 392 | 1 449 | 352 | 76 | 21 | 5 | 23 | 396 |
| Tickfaw village, Tangipahoa Parish | 71 | 12 | 39 | 20 | - | - | - | - | 366 |
| Timberlane CDP, Jefferson Parish | 967 | - | 182 | 533 | 229 | 23 | - | - | 610 |
| Tullos town | 24 | 7 | 16 | 1 | - | - | - | - | 321 |
| La Salle Parish (part) | 24 | 7 | 16 | 1 | - | - | - | - | 321 |
| Winn Parish (part) | - | - | - | - | - | - | - | - | - |
| Turkey Creek village, Evangeline Parish | 10 | 2 | 4 | 4 | - | - | - | - | 475 |
| Urania town, La Salle Parish | 28 | 5 | 19 | 4 | - | - | - | - | 356 |
| Varnado village, Washington Parish | 50 | 20 | 25 | 5 | - | - | - | - | 311 |
| Vidalia town, Concordia Parish | 343 | 42 | 173 | 76 | 40 | - | - | 12 | 394 |
| Vienna town, Lincoln Parish | 36 | - | 22 | 14 | - | - | - | - | 480 |
| Village St. George CDP, East Baton Rouge Parish | 541 | 33 | 86 | 215 | 165 | 32 | - | 10 | 677 |
| Ville Platte city, Evangeline Parish | 1 395 | 641 | 596 | 152 | - | - | 6 | - | 267 |
| Vinton town, Calcasieu Parish | 334 | 50 | 183 | 86 | 12 | 3 | - | - | 443 |
| Violet CDP, St. Bernard Parish | 526 | 8 | 249 | 262 | 7 | - | - | - | 504 |
| Vivian town, Caddo Parish | 410 | 128 | 246 | 25 | 11 | - | - | - | 310 |
| Waggaman CDP, Jefferson Parish | 377 | - | 100 | 189 | 83 | 5 | - | - | 581 |
| Walker town, Livingston Parish | 388 | 48 | 199 | 113 | 10 | 18 | - | - | 457 |
| Wallace CDP, St. John the Baptist Parish | 14 | - | 14 | - | - | - | - | - | 389 |
| Washington town, St. Landry Parish | 177 | 95 | 71 | 6 | - | 5 | - | - | 238 |
| Waterproof town, Tensas Parish | 116 | 67 | 44 | - | 1 | 4 | - | - | 213 |
| Welsh town, Jefferson Davis Parish | 305 | 51 | 204 | 44 | 6 | - | - | - | 386 |
| West Ferriday CDP, Concordia Parish | 140 | 84 | 48 | 8 | - | - | - | - | 191 |
| Westlake city, Calcasieu Parish | 472 | 94 | 259 | 83 | 36 | - | - | - | 411 |
| Westminster CDP, East Baton Rouge Parish | 217 | - | 19 | 39 | 112 | 36 | 11 | - | 857 |
| West Monroe city, Ouachita Parish | 2 619 | 158 | 1 301 | 1 003 | 126 | 23 | - | 8 | 476 |
| Westwego city, Jefferson Parish | 1 702 | 225 | 1 100 | 326 | 51 | - | - | - | 409 |
| White Castle town, Iberville Parish | 261 | 111 | 132 | 14 | - | 4 | - | - | 286 |
| Wilson village, East Feliciana Parish | 53 | 20 | 19 | 8 | 3 | 3 | - | - | 319 |
| Winnfield city, Winn Parish | 879 | 243 | 533 | 103 | - | - | - | - | 336 |
| Winnsboro city, Franklin Parish | 737 | 260 | 391 | 72 | 8 | - | 6 | - | 309 |
| Wisner town, Franklin Parish | 97 | 17 | 66 | 14 | - | - | - | - | 346 |
| Woodmere CDP, Jefferson Parish | 554 | 8 | 106 | 336 | 93 | 11 | - | - | 585 |
| Woodworth town, Rapides Parish | 55 | 2 | 34 | 17 | 2 | - | - | - | 458 |
| Youngsville town, Lafayette Parish | 261 | 10 | 192 | 35 | 5 | 9 | 10 | - | 428 |
| Zachary city, East Baton Rouge Parish | 748 | 62 | 287 | 228 | 85 | 42 | 30 | 14 | 518 |
| Zwolle town, Sabine Parish | 143 | 72 | 51 | 13 | - | 7 | - | - | 249 |

Table 31. **Mortgage and Rental Cost Characteristics: 2000**

[Data based on a sample (except Tables 65-68). For information on confidentiality protection, coverage, sampling error, and nonsampling error, see Appendix G.
For location of definitions, see "How to Use This Census Report"]

| State<br>Parish<br>Parish Subdivision<br>Place | Specified owner-occupied housing units | | | | | | | | Specified renter-occupied housing units paying cash rent | | |
|---|---|---|---|---|---|---|---|---|---|---|---|
| | | With a mortgage | | | | Not mortgaged | | | | | |
| | Total | Total | Median selected monthly owner costs (dollars) | Median selected monthly owner costs as a percentage of household income in 1999 | With a second mortgage or home equity loan or both | Total | Median selected monthly owner costs (dollars) | Median selected monthly owner costs as a percentage of household income in 1999 | Total | With meals included in rent | Median gross rent as a percentage of household income in 1999 |
| **The State** | **864 810** | **516 660** | **816** | **19.6** | **89 278** | **348 150** | **232** | **10.0-** | **474 873** | **5 428** | **25.8** |
| Acadia Parish | 11 083 | 5 056 | 625 | 18.3 | 572 | 6 027 | 213 | 10.4 | 4 934 | 48 | 24.1 |
| District 1 | 1 249 | 619 | 624 | 20.8 | 107 | 630 | 209 | 11.6 | 869 | - | 24.8 |
| Crowley city (part) | 1 249 | 619 | 624 | 20.8 | 107 | 630 | 209 | 11.6 | 869 | - | 24.8 |
| District 2 | 1 542 | 683 | 753 | 15.8 | 72 | 859 | 227 | 10.0- | 697 | 18 | 25.0 |
| Crowley city (part) | 711 | 295 | 767 | 16.0 | 41 | 416 | 237 | 10.0- | 469 | 18 | 25.2 |
| District 3 | 1 399 | 603 | 625 | 20.0 | 109 | 796 | 187 | 10.8 | 629 | 3 | 20.9 |
| Crowley city (part) | 430 | 189 | 772 | 20.1 | 54 | 241 | 182 | 10.4 | 400 | - | 24.0 |
| Estherwood village | 191 | 77 | 577 | 18.0 | 9 | 114 | 180 | 12.9 | 40 | 3 | 28.8 |
| Mermentau village | 150 | 48 | 517 | 21.5 | 4 | 102 | 183 | 10.6 | 63 | - | 23.1 |
| Morse village | 153 | 63 | 496 | 17.0 | 4 | 90 | 185 | 11.9 | 60 | - | 16.9 |
| District 4 | 1 502 | 711 | 633 | 18.6 | 81 | 791 | 217 | 10.1 | 514 | 10 | 17.2 |
| Crowley city (part) | 375 | 198 | 595 | 27.3 | 15 | 177 | 195 | 10.0- | 207 | 10 | 13.9 |
| Rayne city (part) | 538 | 210 | 631 | 15.1 | 21 | 328 | 241 | 12.4 | 178 | - | 17.1 |
| District 5 | 1 167 | 528 | 620 | 20.3 | 21 | 639 | 226 | 14.6 | 966 | - | 31.0 |
| Duson town (part) | 2 | - | - | - | - | 2 | 125 | 10.0- | 54 | - | 21.3 |
| Rayne city (part) | 1 074 | 481 | 635 | 19.4 | 16 | 593 | 232 | 16.3 | 892 | - | 31.4 |
| District 6 | 1 356 | 674 | 544 | 18.7 | 22 | 682 | 209 | 11.1 | 580 | - | 23.8 |
| Church Point town (part) | 400 | 206 | 441 | 18.0 | - | 194 | 239 | 10.0- | 345 | - | 26.2 |
| District 7 | 1 432 | 615 | 582 | 17.3 | 52 | 817 | 215 | 10.0- | 399 | 15 | 21.4 |
| Church Point town (part) | 458 | 133 | 489 | 16.4 | 10 | 325 | 162 | 10.0- | 203 | 15 | 24.3 |
| District 8 | 1 436 | 623 | 604 | 16.8 | 108 | 813 | 212 | 10.0- | 280 | 2 | 29.7 |
| Basile town (part) | - | - | - | - | - | - | - | - | - | - | - |
| Eunice city (part) | 87 | 26 | 838 | 17.9 | 13 | 61 | 297 | 10.0- | 15 | - | 50.0+ |
| Iota town | 275 | 100 | 563 | 17.4 | 10 | 175 | 209 | 10.9 | 134 | - | 25.5 |
| Allen Parish | 4 102 | 1 740 | 605 | 20.8 | 235 | 2 362 | 213 | 10.0- | 1 539 | 8 | 22.4 |
| District 1 | 555 | 303 | 565 | 24.4 | 42 | 252 | 210 | 15.1 | 412 | - | 23.9 |
| Oakdale city (part) | 522 | 282 | 562 | 25.0 | 42 | 240 | 211 | 14.7 | 412 | - | 23.9 |
| District 2 | 638 | 267 | 541 | 23.5 | 24 | 371 | 199 | 10.0- | 252 | - | 20.2 |
| Oakdale city (part) | 393 | 164 | 510 | 24.7 | 15 | 229 | 191 | 10.0- | 213 | - | 18.8 |
| District 3 | 487 | 164 | 591 | 20.0 | 44 | 323 | 218 | 10.0- | 207 | - | 21.7 |
| Oakdale city (part) | 275 | 90 | 592 | 20.0 | 28 | 185 | 194 | 10.0- | 167 | - | 23.6 |
| District 4 | 561 | 264 | 575 | 21.7 | 35 | 297 | 226 | 13.1 | 109 | - | 18.9 |
| Elizabeth town | 131 | 79 | 628 | 28.0 | 8 | 52 | 243 | 10.0- | 35 | - | 17.5 |
| Oberlin town (part) | 128 | 63 | 554 | 20.2 | 16 | 65 | 211 | 11.4 | 54 | - | 23.0 |
| District 5 | 667 | 225 | 571 | 18.4 | 15 | 442 | 203 | 13.1 | 149 | - | 23.5 |
| Oberlin town (part) | 308 | 98 | 504 | 18.6 | 6 | 210 | 176 | 10.4 | 91 | - | 30.0 |
| District 6 | 595 | 233 | 681 | 16.7 | 8 | 362 | 223 | 10.0- | 282 | 8 | 22.3 |
| Kinder town (part) | 267 | 87 | 585 | 19.8 | 4 | 180 | 212 | 11.5 | 239 | 8 | 22.8 |
| District 7 | 599 | 284 | 824 | 20.0 | 67 | 315 | 210 | 10.0- | 128 | - | 27.5 |
| Kinder town (part) | 91 | 43 | 632 | 13.5 | - | 48 | 183 | 11.9 | 53 | - | 31.9 |
| Reeves village | 35 | 8 | 600 | 13.3 | 2 | 27 | 186 | 10.0- | 16 | - | 25.0 |
| Ascension Parish | 15 412 | 10 118 | 895 | 18.5 | 1 621 | 5 294 | 219 | 10.0- | 3 900 | - | 21.9 |
| District 1 | 690 | 262 | 674 | 19.0 | 18 | 428 | 224 | 13.4 | 444 | - | 29.8 |
| Donaldsonville city (part) | 412 | 123 | 628 | 25.8 | 4 | 289 | 225 | 14.0 | 375 | - | 40.5 |
| District 2 | 1 197 | 598 | 797 | 17.5 | 113 | 599 | 240 | 10.0- | 533 | - | 25.8 |
| Donaldsonville city (part) | 881 | 474 | 820 | 17.6 | 99 | 407 | 253 | 10.0- | 497 | - | 25.1 |
| District 3 | 1 109 | 636 | 824 | 22.7 | 85 | 473 | 210 | 10.1 | 368 | - | 24.5 |
| Gonzales city (part) | 310 | 193 | 818 | 23.5 | - | 117 | 211 | 10.0- | 232 | - | 24.0 |
| District 4 | 2 649 | 2 166 | 1 034 | 19.0 | 366 | 483 | 229 | 10.0- | 251 | - | 24.3 |
| District 5 | 1 270 | 863 | 936 | 17.8 | 211 | 407 | 213 | 10.0- | 232 | - | 15.6 |
| District 6 | 1 286 | 792 | 791 | 17.2 | 88 | 494 | 207 | 10.0- | 236 | - | 19.1 |
| Gonzales city (part) | 27 | 20 | 733 | 13.6 | - | 7 | 125 | 10.0- | - | - | - |
| Sorrento town | 244 | 126 | 713 | 18.9 | 14 | 118 | 168 | 10.0- | 70 | - | 18.8 |
| District 7 | 1 062 | 633 | 804 | 18.1 | 79 | 429 | 201 | 10.0- | 458 | - | 19.2 |
| Gonzales city (part) | 93 | 63 | 635 | 17.4 | 7 | 30 | 182 | 10.0- | 138 | - | 21.5 |
| District 8 | 1 234 | 729 | 833 | 17.2 | 105 | 505 | 204 | 10.0- | 319 | - | 17.7 |
| District 9 | 1 421 | 874 | 865 | 17.6 | 150 | 547 | 195 | 10.0- | 238 | - | 22.0 |
| District 10 | 1 375 | 915 | 866 | 20.9 | 147 | 460 | 229 | 10.0- | 490 | - | 22.4 |
| Gonzales city (part) | 1 375 | 915 | 866 | 20.9 | 147 | 460 | 229 | 10.0- | 490 | - | 22.4 |
| District 11 | 2 119 | 1 650 | 927 | 18.2 | 259 | 469 | 240 | 10.0- | 331 | - | 19.7 |
| Assumption Parish | 4 342 | 2 021 | 738 | 17.7 | 273 | 2 321 | 208 | 10.0- | 803 | 6 | 23.8 |
| District 1 | 491 | 281 | 902 | 16.6 | 55 | 210 | 190 | 11.7 | 125 | - | 22.0 |
| District 2 | 586 | 268 | 671 | 17.1 | 30 | 318 | 194 | 10.0- | 120 | - | 29.2 |
| Labadieville CDP (part) | 284 | 119 | 653 | 19.9 | 19 | 165 | 191 | 10.0- | 51 | - | 27.1 |
| District 3 | 381 | 183 | 668 | 18.1 | 6 | 198 | 202 | 10.0- | 91 | - | 18.5 |
| Labadieville CDP (part) | 157 | 90 | 693 | 16.2 | - | 67 | 231 | 10.0- | 19 | - | 25.5 |
| District 4 | 336 | 154 | 759 | 20.0 | 36 | 182 | 219 | 11.8 | 44 | - | 50.0+ |
| Supreme CDP | 103 | 45 | 723 | 19.7 | 11 | 58 | 232 | 12.4 | 17 | - | 23.2 |
| District 5 | 538 | 200 | 671 | 18.8 | 24 | 338 | 219 | 10.0- | 189 | 6 | 28.5 |
| Napoleonville village | 142 | 44 | 550 | 22.5 | 2 | 98 | 230 | 13.3 | 73 | 6 | 29.2 |
| District 6 | 442 | 207 | 778 | 17.6 | 29 | 235 | 181 | 10.0- | 53 | - | 17.3 |
| Paincourtville CDP | 226 | 80 | 857 | 15.6 | - | 146 | 182 | 10.0- | 22 | - | 17.5 |
| District 7 | 462 | 157 | 713 | 14.6 | 9 | 305 | 214 | 10.0- | 19 | - | 17.8 |
| Belle Rose CDP | 358 | 123 | 699 | 16.5 | 9 | 235 | 237 | 10.0- | 15 | - | 18.1 |
| District 8 | 511 | 223 | 738 | 18.4 | 44 | 288 | 220 | 10.0- | 71 | - | 19.5 |
| Pierre Part CDP (part) | 237 | 106 | 710 | 19.4 | 24 | 131 | 207 | 10.0- | 53 | - | 18.5 |
| District 9 | 595 | 348 | 729 | 18.0 | 40 | 247 | 228 | 10.9 | 91 | - | 24.7 |
| Pierre Part CDP (part) | 383 | 211 | 721 | 17.7 | 33 | 172 | 198 | 10.0- | 58 | - | 12.5 |
| Avoyelles Parish | 8 173 | 3 765 | 580 | 20.8 | 407 | 4 408 | 193 | 10.0- | 3 097 | 14 | 27.0 |
| District 1 | 379 | 166 | 558 | 20.3 | 15 | 213 | 196 | 10.0- | 57 | - | 18.8 |
| District 2 | 565 | 238 | 615 | 24.8 | 27 | 327 | 209 | 14.2 | 137 | - | 25.0 |
| District 3 | 641 | 405 | 693 | 19.9 | 37 | 236 | 234 | 10.0- | 190 | - | 34.6 |
| Marksville city (part) | 377 | 269 | 718 | 21.9 | 37 | 108 | 223 | 10.0- | 136 | - | 44.2 |
| District 4 | 615 | 282 | 641 | 26.7 | 27 | 333 | 196 | 10.0- | 193 | - | 33.4 |

Table 31. **Mortgage and Rental Cost Characteristics: 2000**—Con.

[Data based on a sample (except Tables 65-68). For information on confidentiality protection, coverage, sampling error, and nonsampling error, see Appendix G.
For location of definitions, see "How to Use This Census Report"]

| State<br>Parish<br>Parish Subdivision<br>Place | Specified owner-occupied housing units | | | | | | | | Specified renter-occupied housing units paying cash rent | | |
|---|---|---|---|---|---|---|---|---|---|---|---|
| | | With a mortgage | | | | Not mortgaged | | | | | |
| | Total | Total | Median selected monthly owner costs (dollars) | Median selected monthly owner costs as a percentage of household income in 1999 | With a second mortgage or home equity loan or both | Total | Median selected monthly owner costs (dollars) | Median selected monthly owner costs as a percentage of household income in 1999 | Total | With meals included in rent | Median gross rent as a percentage of household income in 1999 |
| Avoyelles Parish—Con. | | | | | | | | | | | |
| District 4—Con. | | | | | | | | | | | |
| Marksville city (part) | 431 | 209 | 641 | 30.1 | 27 | 222 | 199 | 10.0- | 172 | - | 33.6 |
| District 5 | 592 | 231 | 570 | 17.8 | 28 | 361 | 173 | 10.0- | 138 | - | 23.1 |
| Hessmer village (part) | 94 | 57 | 494 | 17.5 | 4 | 37 | 188 | 13.5 | 72 | - | 25.0 |
| District 6 | 671 | 263 | 605 | 17.7 | 46 | 408 | 188 | 10.0- | 57 | - | 19.3 |
| District 7 | 635 | 334 | 630 | 19.8 | 38 | 301 | 200 | 10.0- | 216 | 2 | 23.0 |
| Cottonport town (part) | 152 | 77 | 667 | 28.8 | 7 | 75 | 171 | 10.0- | 35 | 2 | 30.6 |
| Mansura town (part) | 150 | 63 | 546 | 27.5 | 10 | 87 | 199 | 17.3 | 139 | - | 24.4 |
| District 8 | 523 | 226 | 511 | 23.2 | 13 | 297 | 203 | 12.6 | 245 | 2 | 26.7 |
| Simmesport town | 395 | 165 | 481 | 21.8 | 6 | 230 | 193 | 12.7 | 212 | 2 | 26.5 |
| District 9 | 597 | 258 | 653 | 18.2 | 15 | 339 | 187 | 10.0- | 124 | - | 22.1 |
| Moreauville village | 222 | 100 | 606 | 18.1 | 13 | 122 | 182 | 10.0- | 82 | - | 20.7 |
| District 10 | 420 | 228 | 444 | 22.2 | 22 | 192 | 175 | 10.0- | 274 | - | 29.1 |
| Cottonport town (part) | 271 | 141 | 402 | 21.7 | 16 | 130 | 173 | 11.3 | 215 | - | 32.5 |
| Mansura town (part) | 121 | 73 | 546 | 21.9 | 6 | 48 | 175 | 10.0- | 59 | - | 20.5 |
| District 11 | 577 | 288 | 594 | 19.4 | 40 | 289 | 187 | 13.9 | 156 | - | 30.0 |
| Plaucheville village | 50 | 25 | 550 | 18.8 | 5 | 25 | 208 | 12.5 | 58 | - | 25.0 |
| District 12 | 435 | 164 | 505 | 15.0 | - | 271 | 180 | 11.6 | 331 | 10 | 28.4 |
| Bunkie city (part) | 160 | 45 | 343 | 31.5 | - | 115 | 146 | 25.3 | 245 | 10 | 31.3 |
| Hessmer village (part) | 28 | 9 | 525 | 16.3 | - | 19 | 232 | 12.5 | 29 | - | 25.4 |
| District 13 | 474 | 207 | 591 | 25.4 | 32 | 267 | 217 | 10.0- | 284 | - | 25.4 |
| Bunkie city (part) | 168 | 92 | 642 | 27.3 | 8 | 76 | 236 | 16.9 | 197 | - | 26.3 |
| Evergreen town | 67 | 17 | 583 | 16.9 | - | 50 | 187 | 10.0- | 46 | - | 25.5 |
| District 14 | 662 | 302 | 702 | 24.2 | 57 | 360 | 193 | 10.0- | 267 | - | 23.6 |
| Bunkie city (part) | 572 | 263 | 672 | 24.1 | 57 | 309 | 189 | 10.0- | 267 | - | 23.6 |
| District 15 | 387 | 173 | 390 | 23.9 | 10 | 214 | 186 | 19.4 | 428 | - | 29.1 |
| Mansura town (part) | 7 | 2 | 750 | 27.5 | 2 | 5 | 192 | 10.0- | 51 | - | 16.9 |
| Marksville city (part) | 315 | 149 | 382 | 24.8 | 8 | 166 | 175 | 22.3 | 368 | - | 34.2 |
| Beauregard Parish | 5 015 | 2 578 | 686 | 18.1 | 309 | 2 437 | 202 | 10.0- | 1 803 | 6 | 19.5 |
| District 1 | 262 | 112 | 667 | 17.4 | 8 | 150 | 185 | 10.0- | 34 | - | 15.6 |
| District 2 | 488 | 190 | 644 | 14.6 | 7 | 298 | 180 | 10.0- | 148 | - | 19.7 |
| Merryville town | 176 | 67 | 590 | 16.5 | 2 | 109 | 190 | 10.0- | 106 | - | 20.0 |
| District 3A | 461 | 232 | 554 | 19.0 | - | 229 | 186 | 11.9 | 229 | - | 33.7 |
| De Ridder city (part) | 398 | 193 | 533 | 17.5 | - | 205 | 180 | 14.7 | 226 | - | 34.1 |
| District 3B | 453 | 167 | 743 | 23.1 | 35 | 286 | 207 | 11.4 | 126 | 6 | 32.5 |
| De Ridder city (part) | 217 | 76 | 683 | 32.5 | 18 | 141 | 207 | 16.4 | 78 | - | 39.6 |
| District 3C | 585 | 342 | 710 | 16.7 | 41 | 243 | 220 | 10.0- | 272 | - | 17.3 |
| De Ridder city (part) | 416 | 246 | 686 | 17.5 | 22 | 170 | 214 | 10.0- | 242 | - | 16.5 |
| District 3D | 678 | 322 | 629 | 16.0 | 29 | 356 | 201 | 10.0- | 535 | - | 16.8 |
| De Ridder city (part) | 678 | 322 | 629 | 16.0 | 29 | 356 | 201 | 10.0- | 535 | - | 16.8 |
| District 3E | 628 | 455 | 965 | 18.3 | 69 | 173 | 231 | 10.0- | 222 | - | 27.0 |
| De Ridder city (part) | 374 | 294 | 983 | 17.1 | 41 | 80 | 231 | 10.0- | 146 | - | 27.1 |
| District 4A | 457 | 259 | 674 | 19.5 | 40 | 198 | 213 | 10.0- | 48 | - | 21.3 |
| District 4B | 491 | 281 | 676 | 20.8 | 51 | 210 | 198 | 10.2 | 124 | - | 14.6 |
| District 5 | 512 | 218 | 562 | 18.1 | 29 | 294 | 209 | 10.0- | 65 | - | 16.0 |
| Bienville Parish | 2 682 | 1 040 | 598 | 19.7 | 93 | 1 642 | 206 | 11.4 | 890 | 16 | 27.5 |
| District 1 | 509 | 243 | 594 | 18.1 | 12 | 266 | 217 | 10.0- | 180 | 6 | 27.6 |
| Arcadia town (part) | 342 | 163 | 564 | 20.5 | 6 | 179 | 215 | 10.0- | 135 | 6 | 28.2 |
| District 2 | 358 | 143 | 584 | 22.1 | 17 | 215 | 188 | 10.0- | 218 | - | 34.5 |
| Arcadia town (part) | 249 | 114 | 550 | 21.5 | 14 | 135 | 197 | 10.8 | 206 | - | 36.0 |
| Bryceland village | 15 | 2 | 650 | 50.0+ | - | 13 | 142 | 10.0- | 2 | - | 22.5 |
| District 3 | 365 | 137 | 658 | 18.5 | 20 | 228 | 213 | 12.8 | 138 | 4 | 24.0 |
| Gibsland town | 209 | 73 | 635 | 17.4 | 7 | 136 | 214 | 12.9 | 117 | - | 24.2 |
| Mount Lebanon town | 9 | 5 | 1 042 | 17.5 | - | 4 | 200 | 10.0 | - | - | - |
| District 4 | 420 | 150 | 556 | 21.7 | 18 | 270 | 212 | 12.8 | 128 | 2 | 24.0 |
| Jamestown village (part) | 18 | 8 | 650 | 20.0 | - | 10 | 275 | 21.3 | 7 | - | 10.0- |
| Ringgold town (part) | 146 | 66 | 473 | 22.9 | 11 | 80 | 216 | 13.7 | 56 | - | 35.0 |
| District 5 | 305 | 109 | 653 | 21.3 | 8 | 196 | 204 | 13.9 | 106 | 4 | 25.0 |
| Jamestown village (part) | 2 | 2 | 650 | 12.5 | - | - | - | - | - | - | - |
| Ringgold town (part) | 155 | 56 | 600 | 22.9 | 3 | 99 | 211 | 14.6 | 81 | 1 | 27.5 |
| District 6 | 356 | 130 | 586 | 19.6 | 12 | 226 | 195 | 11.0 | 77 | - | 25.2 |
| Bienville village (part) | 50 | 12 | 600 | 14.2 | 4 | 38 | 166 | 12.5 | 10 | - | 32.5 |
| Castor village | 41 | 10 | 650 | 16.3 | - | 31 | 211 | 12.1 | 20 | - | 28.3 |
| Lucky village (part) | 9 | - | - | - | - | 9 | 208 | 10.0- | - | - | - |
| District 7 | 369 | 128 | 582 | 19.6 | 6 | 241 | 207 | 11.9 | 43 | - | 28.2 |
| Bienville village (part) | 18 | 3 | 525 | 36.3 | - | 15 | 181 | 13.9 | - | - | - |
| Lucky village (part) | 51 | 12 | 550 | 25.0 | - | 39 | 120 | 11.5 | 10 | - | 22.5 |
| Saline village | 47 | 15 | 488 | 16.5 | - | 32 | 281 | 20.8 | 15 | - | 28.1 |
| Bossier Parish | 19 204 | 13 220 | 833 | 19.1 | 2 349 | 5 984 | 225 | 10.0- | 9 957 | 99 | 23.2 |
| District 1 | 2 589 | 2 041 | 954 | 18.9 | 420 | 548 | 227 | 10.0- | 563 | 53 | 20.8 |
| Bossier City city (part) | 1 710 | 1 521 | 943 | 19.1 | 312 | 189 | 226 | 10.0- | 371 | 53 | 19.6 |
| District 2 | 2 331 | 1 677 | 796 | 18.4 | 301 | 654 | 215 | 10.0- | 680 | 7 | 21.7 |
| Eastwood CDP (part) | 758 | 516 | 773 | 17.8 | 101 | 242 | 223 | 10.0- | 178 | - | 20.3 |
| Haughton town | 410 | 279 | 622 | 20.0 | 31 | 131 | 231 | 10.0- | 168 | - | 21.0 |
| Red Chute CDP (part) | 803 | 669 | 887 | 17.5 | 78 | 134 | 223 | 10.0- | 152 | - | 22.2 |
| District 3 | 2 131 | 1 496 | 930 | 19.2 | 243 | 635 | 260 | 10.0- | 415 | - | 25.5 |
| Benton town | 412 | 271 | 637 | 20.6 | 39 | 141 | 201 | 11.2 | 228 | - | 28.3 |
| District 4 | 963 | 455 | 558 | 18.3 | 18 | 508 | 208 | 11.4 | 245 | - | 19.1 |
| Plain Dealing town | 243 | 112 | 636 | 18.3 | 10 | 131 | 223 | 10.0- | 102 | - | 25.6 |
| District 5 | 1 946 | 1 548 | 863 | 19.8 | 245 | 398 | 238 | 10.0- | 935 | - | 23.1 |
| Bossier City city (part) | 1 734 | 1 406 | 873 | 20.4 | 201 | 328 | 237 | 10.0- | 875 | - | 23.5 |
| Eastwood CDP (part) | - | - | - | - | - | - | - | - | - | - | - |
| Red Chute CDP (part) | 169 | 114 | 796 | 17.2 | 38 | 55 | 258 | 10.0- | 22 | - | 14.6 |
| District 6 | 3 577 | 2 635 | 1 007 | 19.2 | 608 | 942 | 253 | 10.0- | 1 442 | - | 22.7 |
| Bossier City city (part) | 2 419 | 1 650 | 975 | 19.3 | 432 | 769 | 256 | 10.0- | 1 111 | - | 23.5 |
| Red Chute CDP (part) | 444 | 366 | 881 | 18.2 | 59 | 78 | 225 | 10.0- | 20 | - | 12.9 |

Table 31. **Mortgage and Rental Cost Characteristics: 2000**—Con.

[Data based on a sample (except Tables 65-68). For information on confidentiality protection, coverage, sampling error, and nonsampling error, see Appendix G.
For location of definitions, see "How to Use This Census Report"]

| State<br>Parish<br>Parish Subdivision<br>Place | Specified owner-occupied housing units | | | | | | | | Specified renter-occupied housing units paying cash rent | | |
|---|---|---|---|---|---|---|---|---|---|---|---|
| | | With a mortgage | | | | Not mortgaged | | | | | |
| | Total | Total | Median selected monthly owner costs (dollars) | Median selected monthly owner costs as a percentage of household income in 1999 | With a second mortgage or home equity loan or both | Total | Median selected monthly owner costs (dollars) | Median selected monthly owner costs as a percentage of household income in 1999 | Total | With meals included in rent | Median gross rent as a percentage of household income in 1999 |
| Bossier Parish—Con. | | | | | | | | | | | |
| District 7 | 554 | 245 | 598 | 18.2 | 21 | 309 | 225 | 14.1 | 1 343 | 26 | 26.9 |
| Bossier City city (part) | 554 | 245 | 598 | 18.2 | 21 | 309 | 225 | 14.1 | 1 343 | 26 | 26.9 |
| Shreveport city (part) | - | - | - | - | - | - | - | - | - | - | - |
| District 8 | 721 | 373 | 705 | 20.2 | 78 | 348 | 227 | 10.0- | 1 421 | - | 22.6 |
| Bossier City city (part) | 721 | 373 | 705 | 20.2 | 78 | 348 | 227 | 10.0- | 1 421 | - | 22.6 |
| District 9 | 1 234 | 654 | 577 | 19.3 | 125 | 580 | 192 | 10.4 | 1 399 | 7 | 24.0 |
| Bossier City city (part) | 1 234 | 654 | 577 | 19.3 | 125 | 580 | 192 | 10.4 | 1 399 | 7 | 24.0 |
| District 10 | 611 | 452 | 713 | 20.6 | 62 | 159 | 191 | 10.0- | 397 | 6 | 24.1 |
| Bossier City city (part) | 611 | 452 | 713 | 20.6 | 62 | 159 | 191 | 10.0- | 397 | 6 | 24.1 |
| District 11 | 998 | 643 | 715 | 19.7 | 86 | 355 | 217 | 10.0- | 742 | - | 24.6 |
| Bossier City city (part) | 919 | 586 | 727 | 19.6 | 86 | 333 | 218 | 10.0- | 544 | - | 27.8 |
| Shreveport city (part) | 79 | 57 | 665 | 21.0 | - | 22 | 211 | 10.0- | 198 | - | 19.1 |
| District 12 | 1 549 | 1 001 | 692 | 18.5 | 142 | 548 | 219 | 10.0- | 375 | - | 20.0 |
| Bossier City city (part) | 1 549 | 1 001 | 692 | 18.5 | 142 | 548 | 219 | 10.0- | 214 | - | 19.3 |
| Shreveport city (part) | - | - | - | - | - | - | - | - | 161 | - | 20.3 |
| Caddo Parish | 53 065 | 32 585 | 764 | 19.1 | 5 205 | 20 480 | 229 | 10.0- | 32 781 | 801 | 25.9 |
| District 1 | 3 810 | 1 980 | 727 | 19.4 | 332 | 1 830 | 203 | 10.0- | 1 082 | 20 | 23.7 |
| Belcher village | 57 | 34 | 800 | 20.0 | 2 | 23 | 191 | 13.1 | 19 | - | 22.5 |
| Blanchard town (part) | 605 | 473 | 849 | 20.1 | 92 | 132 | 231 | 10.0- | 126 | - | 24.1 |
| Gilliam village | 34 | 15 | 813 | 23.8 | 2 | 19 | 319 | 12.9 | 7 | - | 21.3 |
| Hosston village | 78 | 24 | 517 | 12.9 | - | 54 | 213 | 11.3 | 10 | - | 20.0 |
| Ida village | 86 | 24 | 557 | 12.7 | 5 | 62 | 161 | 10.0- | 3 | - | 10.0- |
| Mooringsport town | 186 | 115 | 551 | 19.0 | 15 | 71 | 173 | 10.0- | 58 | 7 | 21.8 |
| Oil City town | 156 | 75 | 525 | 19.2 | 14 | 81 | 201 | 12.2 | 182 | - | 30.1 |
| Rodessa village | 42 | 22 | 488 | 22.5 | - | 20 | 180 | 10.0- | 14 | - | 23.0 |
| Shreveport city (part) | 29 | 15 | 1 125 | 17.5 | - | 14 | 225 | 17.5 | - | - | - |
| Vivian town | 804 | 314 | 560 | 19.2 | 40 | 490 | 208 | 11.4 | 410 | - | 26.1 |
| District 2 | 4 247 | 1 989 | 793 | 20.8 | 298 | 2 258 | 222 | 10.2 | 1 635 | 34 | 28.4 |
| Blanchard town (part) | 45 | 42 | 1 212 | 17.8 | 9 | 3 | 325 | 10.0- | - | - | - |
| Shreveport city (part) | 2 142 | 612 | 550 | 19.7 | 103 | 1 530 | 212 | 12.7 | 1 115 | 34 | 28.1 |
| District 3 | 2 515 | 1 205 | 610 | 20.5 | 146 | 1 310 | 214 | 12.3 | 3 345 | 38 | 27.4 |
| Shreveport city (part) | 2 515 | 1 205 | 610 | 20.5 | 146 | 1 310 | 214 | 12.3 | 3 274 | 38 | 27.5 |
| District 4 | 4 651 | 3 019 | 771 | 19.5 | 474 | 1 632 | 228 | 10.0- | 4 413 | 38 | 25.7 |
| Shreveport city (part) | 4 651 | 3 019 | 771 | 19.5 | 474 | 1 632 | 228 | 10.0- | 4 413 | 38 | 25.7 |
| District 5 | 3 217 | 1 989 | 496 | 22.6 | 317 | 1 228 | 199 | 11.5 | 3 245 | 12 | 29.8 |
| Shreveport city (part) | 3 210 | 1 982 | 495 | 22.6 | 317 | 1 228 | 199 | 11.5 | 3 245 | 12 | 29.8 |
| District 6 | 3 582 | 1 717 | 493 | 21.8 | 229 | 1 865 | 197 | 11.2 | 2 799 | 47 | 30.2 |
| Shreveport city (part) | 3 582 | 1 717 | 493 | 21.8 | 229 | 1 865 | 197 | 11.2 | 2 799 | 47 | 30.2 |
| District 7 | 4 556 | 2 469 | 558 | 20.3 | 249 | 2 087 | 199 | 11.3 | 2 780 | 42 | 25.7 |
| Shreveport city (part) | 4 548 | 2 469 | 558 | 20.3 | 249 | 2 079 | 200 | 11.4 | 2 780 | 42 | 25.7 |
| District 8 | 6 750 | 4 295 | 843 | 18.1 | 709 | 2 455 | 262 | 10.0- | 3 741 | 52 | 23.5 |
| Shreveport city (part) | 6 597 | 4 227 | 846 | 18.2 | 682 | 2 370 | 265 | 10.0- | 3 638 | 52 | 23.4 |
| District 9 | 5 642 | 3 806 | 1 163 | 18.0 | 761 | 1 836 | 352 | 10.0- | 2 820 | 268 | 24.0 |
| Shreveport city (part) | 4 689 | 3 190 | 1 151 | 18.2 | 671 | 1 499 | 361 | 10.0- | 2 653 | 268 | 24.7 |
| District 10 | 4 872 | 3 298 | 682 | 18.7 | 439 | 1 574 | 226 | 10.3 | 2 810 | 222 | 27.2 |
| Shreveport city (part) | 4 864 | 3 290 | 681 | 18.7 | 431 | 1 574 | 226 | 10.3 | 2 781 | 222 | 27.1 |
| District 11 | 4 215 | 3 100 | 885 | 17.9 | 519 | 1 115 | 235 | 10.0- | 1 986 | 20 | 22.4 |
| Shreveport city (part) | 2 741 | 2 206 | 874 | 18.0 | 375 | 535 | 265 | 10.0- | 1 537 | 10 | 21.9 |
| District 12 | 5 008 | 3 718 | 834 | 18.7 | 732 | 1 290 | 244 | 10.0- | 2 125 | 8 | 23.6 |
| Greenwood town | 496 | 356 | 958 | 17.7 | 90 | 140 | 247 | 10.0- | 193 | - | 23.9 |
| Shreveport city (part) | 3 294 | 2 456 | 823 | 19.1 | 494 | 838 | 237 | 10.0- | 1 707 | 8 | 23.5 |
| Calcasieu Parish | 37 289 | 20 565 | 783 | 17.8 | 3 414 | 16 724 | 224 | 10.0- | 17 545 | 203 | 24.5 |
| District 1 | 3 189 | 2 135 | 922 | 17.3 | 379 | 1 054 | 228 | 10.0- | 689 | 5 | 23.5 |
| Moss Bluff CDP | 2 258 | 1 523 | 921 | 17.0 | 266 | 735 | 236 | 10.0- | 514 | 5 | 23.3 |
| District 2 | 2 208 | 1 119 | 652 | 19.1 | 193 | 1 089 | 219 | 10.8 | 1 111 | 12 | 28.7 |
| Iowa town (part) | - | - | - | - | - | - | - | - | - | - | - |
| Lake Charles city (part) | 1 403 | 660 | 599 | 20.2 | 73 | 743 | 221 | 10.0- | 788 | 12 | 30.3 |
| District 3 | 1 406 | 550 | 713 | 20.2 | 127 | 856 | 209 | 11.0 | 1 211 | - | 27.1 |
| Lake Charles city (part) | 1 035 | 363 | 655 | 25.0 | 93 | 672 | 198 | 12.6 | 1 143 | - | 27.8 |
| District 4 | 2 106 | 1 150 | 625 | 20.9 | 134 | 956 | 225 | 10.0- | 1 674 | - | 24.9 |
| Lake Charles city (part) | 2 106 | 1 150 | 625 | 20.9 | 134 | 956 | 225 | 10.0- | 1 616 | - | 24.4 |
| District 5 | 1 996 | 1 185 | 724 | 16.0 | 203 | 811 | 235 | 10.0- | 2 584 | 14 | 24.0 |
| Lake Charles city (part) | 1 996 | 1 185 | 724 | 16.0 | 203 | 811 | 235 | 10.0- | 2 584 | 14 | 24.0 |
| District 6 | 2 933 | 1 550 | 774 | 17.5 | 250 | 1 383 | 219 | 10.0- | 1 030 | 6 | 24.7 |
| Lake Charles city (part) | 2 607 | 1 396 | 759 | 17.9 | 243 | 1 211 | 216 | 10.0- | 961 | 6 | 25.2 |
| Prien CDP (part) | 326 | 154 | 923 | 13.9 | 7 | 172 | 229 | 10.0- | 69 | - | 21.9 |
| District 7 | 2 510 | 1 358 | 702 | 17.0 | 222 | 1 152 | 210 | 10.0- | 1 881 | 74 | 24.1 |
| Lake Charles city (part) | 2 510 | 1 358 | 702 | 17.0 | 222 | 1 152 | 210 | 10.0- | 1 881 | 74 | 24.1 |
| District 8 | 3 359 | 2 323 | 1 099 | 18.4 | 469 | 1 036 | 256 | 10.0- | 1 319 | 77 | 24.6 |
| Lake Charles city (part) | 1 624 | 1 087 | 1 254 | 17.9 | 206 | 537 | 253 | 10.0- | 962 | 71 | 24.8 |
| Prien CDP (part) | 1 386 | 970 | 1 031 | 18.7 | 213 | 416 | 266 | 10.0- | 221 | 6 | 21.3 |
| District 9 | 2 792 | 1 558 | 767 | 17.4 | 196 | 1 234 | 218 | 10.0- | 522 | 6 | 21.9 |
| Lake Charles city (part) | 1 091 | 587 | 766 | 16.1 | 98 | 504 | 216 | 10.0- | 87 | - | 23.0 |
| District 10 | 2 147 | 1 229 | 690 | 18.3 | 197 | 918 | 200 | 10.0- | 1 419 | 2 | 26.2 |
| Iowa town (part) | 501 | 250 | 706 | 17.9 | 30 | 251 | 234 | 10.0- | 275 | 2 | 22.3 |
| Lake Charles city (part) | 790 | 536 | 623 | 18.4 | 125 | 254 | 180 | 10.0- | 979 | - | 27.8 |
| District 11 | 2 372 | 850 | 652 | 17.5 | 96 | 1 522 | 217 | 10.2 | 835 | 1 | 24.2 |
| DeQuincy city | 737 | 288 | 632 | 18.5 | 52 | 449 | 222 | 11.1 | 381 | 1 | 22.4 |
| Vinton town (part) | 611 | 215 | 648 | 17.9 | 14 | 396 | 241 | 10.0- | 334 | - | 28.4 |
| District 12 | 2 524 | 1 274 | 796 | 16.7 | 150 | 1 250 | 224 | 10.0- | 581 | 6 | 21.3 |
| Carlyss CDP | 796 | 400 | 791 | 16.5 | 30 | 396 | 221 | 10.0- | 193 | - | 22.3 |
| Sulphur city (part) | 452 | 156 | 658 | 17.8 | 42 | 296 | 200 | 10.0- | 191 | - | 24.9 |
| Vinton town (part) | - | - | - | - | - | - | - | - | - | - | - |
| District 13 | 2 356 | 1 104 | 683 | 17.4 | 190 | 1 252 | 226 | 10.0- | 1 080 | - | 24.2 |
| Sulphur city (part) | 1 761 | 830 | 660 | 16.4 | 144 | 931 | 227 | 10.0- | 968 | - | 24.2 |
| District 14 | 2 461 | 1 323 | 819 | 18.0 | 254 | 1 138 | 221 | 10.0- | 719 | - | 26.1 |

Table 31. **Mortgage and Rental Cost Characteristics: 2000**—Con.

[Data based on a sample (except Tables 65-68). For information on confidentiality protection, coverage, sampling error, and nonsampling error, see Appendix G.
For location of definitions, see "How to Use This Census Report"]

| State<br>Parish<br>Parish Subdivision<br>Place | Specified owner-occupied housing units | | | | | | | | Specified renter-occupied housing units paying cash rent | | |
|---|---|---|---|---|---|---|---|---|---|---|---|
| | | With a mortgage | | | | Not mortgaged | | | | | |
| | Total | Total | Median selected monthly owner costs (dollars) | Median selected monthly owner costs as a percentage of household income in 1999 | With a second mortgage or home equity loan or both | Total | Median selected monthly owner costs (dollars) | Median selected monthly owner costs as a percentage of household income in 1999 | Total | With meals included in rent | Median gross rent as a percentage of household income in 1999 |
| Calcasieu Parish—Con. | | | | | | | | | | | |
| District 14—Con. | | | | | | | | | | | |
| Westlake city | 1 131 | 652 | 692 | 17.7 | 108 | 479 | 204 | 10.0- | 472 | - | 27.4 |
| District 15 | 2 930 | 1 857 | 794 | 17.6 | 354 | 1 073 | 260 | 10.0- | 890 | - | 21.8 |
| Sulphur city (part) | 2 432 | 1 557 | 805 | 17.0 | 305 | 875 | 251 | 10.0- | 784 | - | 20.8 |
| Caldwell Parish | 1 694 | 920 | 610 | 19.3 | 92 | 774 | 212 | 11.0 | 567 | 4 | 27.4 |
| District 1 | 242 | 141 | 638 | 21.1 | 28 | 101 | 156 | 10.7 | 55 | - | 30.5 |
| District 2 | 280 | 150 | 671 | 16.7 | 16 | 130 | 233 | 15.0 | 52 | - | 42.9 |
| Columbia town (part) | 26 | 13 | 483 | 24.5 | 2 | 13 | 242 | 10.0- | 10 | - | 22.5 |
| District 3 | 224 | 106 | 655 | 18.3 | 9 | 118 | 205 | 10.0- | 72 | - | 24.4 |
| Grayson village | 105 | 45 | 685 | 18.5 | 5 | 60 | 210 | 10.0- | 42 | - | 35.0 |
| District 4 | 224 | 113 | 464 | 28.3 | 2 | 111 | 221 | 12.1 | 252 | 4 | 27.5 |
| Columbia town (part) | 84 | 37 | 606 | 19.8 | 2 | 47 | 203 | 10.0- | 36 | - | 15.0 |
| District 5 | 257 | 128 | 678 | 19.3 | 20 | 129 | 236 | 10.0- | 69 | - | 22.5 |
| District 6 | 248 | 136 | 498 | 17.3 | 7 | 112 | 194 | 10.0- | 32 | - | 36.3 |
| Clarks village | 165 | 78 | 500 | 18.8 | 3 | 87 | 188 | 10.4 | 15 | - | 44.2 |
| District 7 | 219 | 146 | 618 | 21.2 | 10 | 73 | 231 | 13.0 | 35 | - | 26.8 |
| Cameron Parish | 1 773 | 636 | 675 | 17.7 | 60 | 1 137 | 230 | 10.0- | 326 | 18 | 23.2 |
| District 1 | 233 | 66 | 600 | 18.7 | - | 167 | 234 | 10.0- | 32 | 11 | 26.4 |
| Cameron CDP (part) | 49 | 20 | 667 | 37.5 | - | 29 | 221 | 12.1 | 19 | 11 | 26.6 |
| District 2 | 403 | 85 | 698 | 17.1 | - | 318 | 212 | 10.0- | 38 | - | 23.2 |
| Hackberry CDP | 403 | 85 | 698 | 17.1 | - | 318 | 212 | 10.0- | 38 | - | 23.2 |
| District 3 | 368 | 205 | 686 | 18.5 | 49 | 163 | 218 | 10.0- | 86 | - | 23.0 |
| District 4 | 304 | 107 | 704 | 18.2 | 5 | 197 | 206 | 10.0- | 29 | - | 24.3 |
| District 5 | 203 | 65 | 685 | 15.2 | - | 138 | 233 | 10.0- | 41 | 7 | 18.2 |
| Cameron CDP (part) | - | - | - | - | - | - | - | - | - | - | - |
| District 6 | 262 | 108 | 638 | 16.2 | 6 | 154 | 293 | 11.0 | 100 | - | 24.1 |
| Cameron CDP (part) | 262 | 108 | 638 | 16.2 | 6 | 154 | 293 | 11.0 | 100 | - | 24.1 |
| Catahoula Parish | 1 942 | 729 | 595 | 19.2 | 59 | 1 213 | 222 | 11.2 | 461 | - | 24.3 |
| District 1 | 100 | 34 | 745 | 15.0 | - | 66 | 240 | 10.0- | 45 | - | 28.8 |
| Sicily Island village (part) | - | - | - | - | - | - | - | - | - | - | - |
| District 2 | 252 | 107 | 526 | 16.6 | 4 | 145 | 224 | 15.8 | 38 | - | 38.8 |
| Sicily Island village (part) | 112 | 43 | 546 | 20.4 | 4 | 69 | 230 | 13.2 | 19 | - | 35.0 |
| District 3 | 197 | 58 | 650 | 20.0 | 6 | 139 | 230 | 13.6 | - | - | - |
| District 4 | 211 | 78 | 622 | 21.3 | 10 | 133 | 234 | 13.2 | 48 | - | 24.5 |
| Harrisonburg village | 65 | 19 | 683 | 27.9 | 3 | 46 | 210 | 10.0- | 23 | - | 27.9 |
| District 5 | 288 | 92 | 700 | 14.3 | 13 | 196 | 222 | 10.2 | 38 | - | 14.2 |
| District 6 | 248 | 128 | 547 | 17.2 | - | 120 | 213 | 10.0- | 44 | - | 10.0- |
| Jonesville town (part) | 33 | 19 | 535 | 18.3 | - | 14 | 238 | 12.1 | - | - | - |
| District 7 | 203 | 51 | 658 | 19.3 | 3 | 152 | 213 | 14.8 | 92 | - | 19.6 |
| Jonesville town (part) | 203 | 51 | 658 | 19.3 | 3 | 152 | 213 | 14.8 | 92 | - | 19.6 |
| District 8 | 248 | 111 | 768 | 22.1 | 18 | 137 | 212 | 10.0- | 120 | - | 27.0 |
| Jonesville town (part) | 248 | 111 | 768 | 22.1 | 18 | 137 | 212 | 10.0- | 120 | - | 27.0 |
| District 9 | 195 | 70 | 505 | 20.9 | 5 | 125 | 218 | 12.3 | 36 | - | 26.4 |
| Jonesville town (part) | - | - | - | - | - | - | - | - | - | - | - |
| Claiborne Parish | 2 941 | 1 182 | 636 | 21.1 | 141 | 1 759 | 217 | 11.2 | 1 112 | 11 | 24.7 |
| District 1 | 246 | 78 | 600 | 20.3 | 5 | 168 | 220 | 11.9 | 67 | - | 24.8 |
| Junction City village (part) | 29 | 8 | 600 | 10.0 | - | 21 | 263 | 10.6 | 1 | - | - |
| District 2 | 443 | 174 | 664 | 19.6 | 12 | 269 | 232 | 10.6 | 70 | - | 19.6 |
| Haynesville town (part) | 321 | 114 | 595 | 25.9 | 12 | 207 | 230 | 10.1 | 33 | - | 28.1 |
| District 3 | 210 | 82 | 474 | 18.0 | 5 | 128 | 230 | 14.0 | 184 | 4 | 21.2 |
| Haynesville town (part) | 161 | 50 | 433 | 17.9 | - | 111 | 223 | 14.2 | 157 | 4 | 22.3 |
| District 4 | 197 | 97 | 563 | 24.9 | 8 | 100 | 205 | 14.5 | 101 | - | 22.8 |
| Haynesville town (part) | 129 | 62 | 529 | 26.0 | 8 | 67 | 196 | 16.3 | 86 | - | 20.0 |
| District 5 | 215 | 75 | 650 | 30.3 | 9 | 140 | 190 | 13.7 | 60 | 1 | 23.3 |
| Athens village | 61 | 21 | 650 | 24.5 | 2 | 40 | 183 | 14.2 | 17 | 1 | 16.8 |
| District 6 | 386 | 141 | 825 | 19.6 | 27 | 245 | 185 | 10.0- | 42 | - | 29.5 |
| Lisbon village | 58 | 21 | 717 | 25.5 | 3 | 37 | 242 | 10.0- | - | - | - |
| District 7 | 454 | 195 | 596 | 18.5 | 44 | 259 | 219 | 10.0- | 84 | - | 38.0 |
| Homer town (part) | 312 | 135 | 551 | 16.7 | 31 | 177 | 230 | 10.0- | 53 | - | 35.4 |
| District 8 | 178 | 53 | 550 | 24.8 | 4 | 125 | 242 | 10.7 | 94 | - | 26.0 |
| Homer town (part) | 113 | 35 | 713 | 47.9 | - | 78 | 237 | 10.7 | 63 | - | 18.8 |
| District 9 | 404 | 203 | 638 | 21.9 | 13 | 201 | 227 | 12.7 | 223 | 6 | 23.1 |
| Homer town (part) | 179 | 91 | 504 | 20.4 | 13 | 88 | 228 | 17.3 | 179 | 6 | 19.6 |
| District 10 | 208 | 84 | 704 | 19.6 | 14 | 124 | 189 | 10.0- | 187 | - | 26.8 |
| Homer town (part) | 208 | 84 | 704 | 19.6 | 14 | 124 | 189 | 10.0- | 187 | - | 26.8 |
| Concordia Parish | 4 051 | 1 793 | 673 | 21.5 | 223 | 2 258 | 223 | 11.7 | 1 413 | - | 31.4 |
| District 1 | 761 | 238 | 704 | 22.6 | 30 | 523 | 207 | 14.0 | 339 | - | 31.3 |
| Clayton town | 149 | 57 | 385 | 18.5 | 4 | 92 | 167 | 12.9 | 84 | - | 41.3 |
| Ferriday town (part) | 262 | 64 | 588 | 35.0 | 5 | 198 | 184 | 15.9 | 201 | - | 31.8 |
| West Ferriday CDP (part) | - | - | - | - | - | - | - | - | - | - | - |
| District 2 | 418 | 139 | 654 | 27.0 | 7 | 279 | 189 | 11.7 | 180 | - | 36.7 |
| Vidalia town (part) | 322 | 87 | 638 | 27.9 | 7 | 235 | 183 | 11.4 | 119 | - | 39.8 |
| District 3 | 1 081 | 667 | 743 | 19.4 | 98 | 414 | 243 | 10.0- | 272 | - | 28.8 |
| Vidalia town (part) | 942 | 579 | 705 | 18.8 | 92 | 363 | 240 | 10.0- | 224 | - | 29.2 |
| District 4 | 1 084 | 419 | 587 | 24.3 | 49 | 665 | 218 | 11.9 | 483 | - | 36.8 |
| Ferriday town (part) | 388 | 145 | 630 | 23.0 | 33 | 243 | 226 | 10.1 | 258 | - | 38.0 |
| Ridgecrest town | 240 | 104 | 500 | 17.8 | 1 | 136 | 192 | 10.0- | 40 | - | 25.7 |
| West Ferriday CDP (part) | 135 | 28 | 586 | 24.3 | - | 107 | 217 | 15.7 | 75 | - | 38.5 |
| District 5A | 319 | 148 | 674 | 19.9 | 23 | 171 | 217 | 13.9 | 93 | - | 20.4 |
| West Ferriday CDP (part) | 115 | 84 | 631 | 19.6 | 15 | 31 | 271 | 18.3 | 65 | - | 21.5 |
| District 5B | 388 | 182 | 646 | 25.0 | 16 | 206 | 276 | 10.0- | 46 | - | 19.6 |

Table 31. **Mortgage and Rental Cost Characteristics: 2000**—Con.

[Data based on a sample (except Tables 65-68). For information on confidentiality protection, coverage, sampling error, and nonsampling error, see Appendix G.
For location of definitions, see "How to Use This Census Report"]

| State<br>Parish<br>Parish Subdivision<br>Place | Specified owner-occupied housing units | | | | | | | | Specified renter-occupied housing units paying cash rent | | |
|---|---|---|---|---|---|---|---|---|---|---|---|
| | | With a mortgage | | | | Not mortgaged | | | | | |
| | Total | Total | Median selected monthly owner costs (dollars) | Median selected monthly owner costs as a percentage of household income in 1999 | With a second mortgage or home equity loan or both | Total | Median selected monthly owner costs (dollars) | Median selected monthly owner costs as a percentage of household income in 1999 | Total | With meals included in rent | Median gross rent as a percentage of household income in 1999 |
| De Soto Parish | 4 117 | 2 072 | 654 | 18.9 | 242 | 2 045 | 199 | 11.2 | 1 678 | 4 | 23.0 |
| District 1A | 282 | 135 | 654 | 17.1 | 14 | 147 | 189 | 10.0- | 59 | 4 | 29.4 |
| Keachi town (part) | 63 | 22 | 600 | 18.0 | - | 41 | 188 | 15.8 | 14 | - | 15.0 |
| Longstreet village | 22 | 3 | 850 | 12.5 | - | 19 | 225 | 10.0- | 5 | 2 | 13.8 |
| District 1B | 475 | 231 | 624 | 18.7 | 25 | 244 | 186 | 12.0 | 191 | - | 25.7 |
| Logansport town | 332 | 163 | 644 | 17.8 | 16 | 169 | 190 | 14.0 | 165 | - | 30.3 |
| District 1C | 325 | 128 | 589 | 17.3 | 13 | 197 | 169 | 11.7 | 69 | - | 16.5 |
| Grand Cane village | 47 | 26 | 800 | 31.7 | 3 | 21 | 197 | 11.8 | 10 | - | 12.5 |
| Stanley village | 30 | 14 | 625 | 14.4 | 2 | 16 | 188 | 10.0- | 2 | - | 10.0- |
| District 2 | 400 | 244 | 788 | 18.8 | 30 | 156 | 230 | 10.0- | 127 | - | 22.8 |
| Stonewall town | 275 | 159 | 787 | 18.0 | 18 | 116 | 231 | 10.0- | 99 | - | 22.5 |
| District 3 | 366 | 200 | 762 | 17.3 | 45 | 166 | 224 | 13.4 | 56 | - | 27.9 |
| Keachi town (part) | 3 | 3 | 850 | 22.5 | - | - | - | - | - | - | - |
| District 4A | 592 | 355 | 699 | 16.1 | 44 | 237 | 196 | 12.1 | 204 | - | 23.2 |
| Mansfield city (part) | 368 | 202 | 681 | 18.7 | 10 | 166 | 192 | 11.7 | 173 | - | 25.6 |
| District 4B | 475 | 246 | 580 | 26.2 | 45 | 229 | 232 | 11.6 | 213 | - | 21.4 |
| Mansfield city (part) | 475 | 246 | 580 | 26.2 | 45 | 229 | 232 | 11.6 | 213 | - | 21.4 |
| District 4C | 350 | 219 | 564 | 22.4 | 7 | 131 | 197 | 11.8 | 352 | - | 29.5 |
| Mansfield city (part) | 299 | 184 | 579 | 22.4 | 7 | 115 | 189 | 12.3 | 297 | - | 33.3 |
| District 4D | 221 | 75 | 590 | 18.1 | 19 | 146 | 218 | 12.7 | 238 | - | 24.0 |
| South Mansfield village | 41 | 9 | 530 | 25.8 | - | 32 | 175 | 10.0 | 90 | - | 21.7 |
| District 5 | 344 | 163 | 621 | 17.4 | - | 181 | 201 | 10.0- | 124 | - | 17.2 |
| Mansfield city (part) | - | - | - | - | - | - | - | - | - | - | - |
| District 6 | 287 | 76 | 605 | 18.3 | - | 211 | 181 | 11.6 | 45 | - | 10.0- |
| East Baton Rouge Parish | 86 351 | 60 316 | 876 | 19.2 | 11 577 | 26 035 | 246 | 10.0- | 56 828 | 936 | 26.6 |
| District 1 | 7 346 | 4 811 | 846 | 18.7 | 816 | 2 535 | 242 | 10.0- | 2 210 | 94 | 24.2 |
| Baker city (part) | 1 917 | 1 301 | 676 | 19.2 | 140 | 616 | 225 | 10.0- | 1 059 | 8 | 24.2 |
| Zachary city | 2 562 | 1 782 | 930 | 18.3 | 352 | 780 | 262 | 10.0- | 748 | 80 | 24.1 |
| District 2 | 4 867 | 2 611 | 660 | 20.9 | 419 | 2 256 | 223 | 10.1 | 2 653 | 11 | 26.1 |
| Baker city (part) | 1 101 | 680 | 800 | 19.5 | 100 | 421 | 228 | 10.0- | 246 | - | 33.8 |
| Baton Rouge city (part) | 2 928 | 1 371 | 578 | 21.6 | 237 | 1 557 | 226 | 12.2 | 2 167 | 11 | 26.5 |
| Brownfields CDP (part) | 259 | 146 | 657 | 21.5 | 30 | 113 | 208 | 10.0- | 160 | - | 21.3 |
| District 3 | 7 491 | 6 206 | 1 136 | 19.3 | 1 349 | 1 285 | 334 | 10.0- | 8 287 | 98 | 33.1 |
| Baton Rouge city (part) | 887 | 734 | 1 473 | 21.2 | 116 | 153 | 321 | 10.0- | 3 343 | - | 44.9 |
| Gardere CDP | 779 | 740 | 740 | 22.0 | 112 | 39 | 238 | 13.8 | 2 295 | 10 | 28.0 |
| Oak Hills Place CDP | 2 267 | 1 883 | 1 299 | 18.0 | 599 | 384 | 354 | 10.0- | 571 | 38 | 24.2 |
| Village St. George CDP | 1 875 | 1 579 | 897 | 19.1 | 311 | 296 | 246 | 10.0- | 541 | - | 22.9 |
| District 4 | 9 339 | 6 949 | 849 | 19.5 | 1 278 | 2 390 | 255 | 10.0- | 1 599 | - | 23.8 |
| Baker city (part) | - | - | - | - | - | - | - | - | - | - | - |
| Brownfields CDP (part) | 1 250 | 840 | 810 | 21.0 | 109 | 410 | 232 | 10.0- | 115 | - | 27.2 |
| Monticello CDP | 1 499 | 1 322 | 829 | 20.7 | 211 | 177 | 220 | 10.0- | 99 | - | 26.8 |
| District 5 | 6 231 | 4 550 | 630 | 22.4 | 611 | 1 681 | 215 | 10.0- | 3 229 | 11 | 27.9 |
| Baton Rouge city (part) | 2 951 | 2 086 | 566 | 22.6 | 234 | 865 | 198 | 10.0- | 2 377 | 11 | 28.1 |
| Merrydale CDP | 2 324 | 1 753 | 662 | 23.6 | 273 | 571 | 243 | 11.7 | 762 | - | 29.3 |
| District 6 | 6 799 | 4 413 | 806 | 19.9 | 790 | 2 386 | 233 | 10.0- | 6 466 | 40 | 25.4 |
| Baton Rouge city (part) | 6 799 | 4 413 | 806 | 19.9 | 790 | 2 386 | 233 | 10.0- | 6 466 | 40 | 25.4 |
| District 7 | 5 789 | 3 381 | 577 | 23.5 | 520 | 2 408 | 193 | 10.0- | 4 682 | 27 | 30.3 |
| Baton Rouge city (part) | 5 789 | 3 381 | 577 | 23.5 | 520 | 2 408 | 193 | 10.0- | 4 682 | 27 | 30.3 |
| District 8 | 7 649 | 5 180 | 926 | 18.1 | 947 | 2 469 | 263 | 10.0- | 5 822 | 137 | 22.7 |
| Baton Rouge city (part) | 6 269 | 4 129 | 989 | 18.1 | 802 | 2 140 | 271 | 10.0- | 5 474 | 127 | 22.8 |
| District 9 | 11 330 | 9 902 | 1 028 | 18.4 | 2 184 | 1 428 | 287 | 10.0- | 2 877 | 8 | 21.9 |
| Baton Rouge city (part) | 677 | 572 | 880 | 17.8 | 88 | 105 | 241 | 10.0- | 195 | - | 22.9 |
| Old Jefferson CDP | 1 605 | 1 460 | 869 | 20.2 | 329 | 145 | 274 | 10.0- | 242 | - | 23.6 |
| Shenandoah CDP | 4 750 | 4 119 | 1 184 | 18.1 | 947 | 631 | 293 | 10.0- | 930 | 8 | 21.0 |
| District 10 | 3 770 | 1 908 | 695 | 21.6 | 242 | 1 862 | 210 | 12.4 | 7 323 | 60 | 29.6 |
| Baton Rouge city (part) | 3 770 | 1 908 | 695 | 21.6 | 242 | 1 862 | 210 | 12.4 | 7 323 | 60 | 29.6 |
| District 11 | 8 255 | 5 374 | 1 019 | 18.2 | 1 232 | 2 881 | 279 | 10.0- | 7 463 | 285 | 24.8 |
| Baton Rouge city (part) | 5 635 | 3 397 | 1 050 | 17.9 | 794 | 2 238 | 286 | 10.0- | 3 967 | 202 | 25.6 |
| Inniswold CDP | 1 143 | 902 | 1 072 | 19.0 | 171 | 241 | 211 | 10.0- | 794 | - | 23.2 |
| Westminster CDP | 770 | 493 | 1 005 | 17.3 | 133 | 277 | 279 | 10.0- | 217 | - | 23.0 |
| District 12 | 7 485 | 5 031 | 1 116 | 18.1 | 1 189 | 2 454 | 271 | 10.0- | 4 217 | 165 | 27.5 |
| Baton Rouge city (part) | 7 485 | 5 031 | 1 116 | 18.1 | 1 189 | 2 454 | 271 | 10.0- | 4 217 | 165 | 27.5 |
| Industrial Complex UT | - | - | - | - | - | - | - | - | - | - | - |
| East Carroll Parish | 1 373 | 627 | 565 | 25.8 | 83 | 746 | 230 | 13.3 | 934 | - | 24.2 |
| District 1 | 126 | 48 | 600 | 25.0 | 13 | 78 | 218 | 11.9 | 46 | - | 30.0 |
| District 2 | 144 | 72 | 763 | 31.8 | 6 | 72 | 228 | 12.4 | 28 | - | 16.1 |
| District 3 | 168 | 86 | 429 | 28.6 | 11 | 82 | 185 | 16.4 | 66 | - | 50.0+ |
| Lake Providence town (part) | 45 | 29 | 285 | 50.0+ | - | 16 | 117 | 10.0- | 18 | - | 23.9 |
| District 4 | 268 | 113 | 678 | 21.1 | 13 | 155 | 322 | 10.0 | 79 | - | 26.1 |
| Lake Providence town (part) | 180 | 73 | 665 | 19.0 | 13 | 107 | 338 | 10.0- | 67 | - | 25.6 |
| District 5 | 164 | 77 | 544 | 20.8 | 5 | 87 | 236 | 20.2 | 191 | - | 27.5 |
| Lake Providence town (part) | 164 | 77 | 544 | 20.8 | 5 | 87 | 236 | 20.2 | 191 | - | 27.5 |
| District 6 | 124 | 58 | 565 | 27.1 | 8 | 66 | 165 | 10.0- | 140 | - | 22.2 |
| Lake Providence town (part) | 124 | 58 | 565 | 27.1 | 8 | 66 | 165 | 10.0- | 140 | - | 22.2 |
| District 7 | 161 | 89 | 377 | 25.6 | 6 | 72 | 222 | 13.7 | 97 | - | 27.8 |
| Lake Providence town (part) | 70 | 44 | 385 | 20.8 | - | 26 | 236 | 13.5 | 57 | - | 29.3 |
| District 8 | 102 | 37 | 530 | 45.8 | 9 | 65 | 225 | 28.5 | 177 | - | 24.5 |
| Lake Providence town (part) | 102 | 37 | 530 | 45.8 | 9 | 65 | 225 | 28.5 | 149 | - | 23.8 |
| District 9 | 116 | 47 | 525 | 28.1 | 12 | 69 | 262 | 12.5 | 110 | - | 22.6 |
| Lake Providence town (part) | 60 | 24 | 475 | 47.5 | 5 | 36 | 238 | 32.3 | 104 | - | 23.4 |
| East Feliciana Parish | 2 942 | 1 477 | 763 | 20.2 | 223 | 1 465 | 251 | 10.0- | 740 | 7 | 22.7 |
| District 1A | 330 | 182 | 935 | 19.6 | 48 | 148 | 263 | 10.0- | 65 | - | 23.1 |
| Clinton town (part) | - | - | - | - | - | - | - | - | - | - | - |
| District 1B | 486 | 274 | 698 | 16.8 | 53 | 212 | 262 | 10.0- | 62 | - | 13.7 |
| Slaughter village | 268 | 197 | 760 | 17.7 | 44 | 71 | 281 | 10.0- | 22 | - | 18.8 |
| District 2 | 298 | 119 | 743 | 24.8 | 18 | 179 | 274 | 10.3 | 43 | - | 26.1 |
| District 3 | 337 | 175 | 734 | 17.7 | 23 | 162 | 216 | 10.0- | 138 | 5 | 19.4 |

Table 31. **Mortgage and Rental Cost Characteristics: 2000**—Con.

[Data based on a sample (except Tables 65-68). For information on confidentiality protection, coverage, sampling error, and nonsampling error, see Appendix G.
For location of definitions, see "How to Use This Census Report"]

| State<br>Parish<br>Parish Subdivision<br>Place | Specified owner-occupied housing units | | | | | | | | Specified renter-occupied housing units paying cash rent | | |
|---|---|---|---|---|---|---|---|---|---|---|---|
| | | With a mortgage | | | | Not mortgaged | | | | | |
| | Total | Total | Median selected monthly owner costs (dollars) | Median selected monthly owner costs as a percentage of household income in 1999 | With a second mortgage or home equity loan or both | Total | Median selected monthly owner costs (dollars) | Median selected monthly owner costs as a percentage of household income in 1999 | Total | With meals included in rent | Median gross rent as a percentage of household income in 1999 |
| East Feliciana Parish—Con. | | | | | | | | | | | |
| District 3—Con. | | | | | | | | | | | |
| Jackson town (part) | 70 | 42 | 750 | 18.6 | 2 | 28 | 183 | 10.0- | 86 | 5 | 19.8 |
| Wilson village (part) | 25 | 14 | 300 | 21.1 | - | 11 | 254 | 27.5 | 30 | - | 23.3 |
| District 4A | 141 | 64 | 780 | 18.0 | 10 | 77 | 229 | 10.0- | 52 | - | 13.9 |
| Jackson town (part) | 141 | 64 | 780 | 18.0 | 10 | 77 | 229 | 10.0- | 52 | - | 13.9 |
| District 4B | 292 | 134 | 846 | 19.3 | 2 | 158 | 258 | 10.0- | 159 | - | 26.9 |
| Jackson town (part) | 158 | 72 | 638 | 19.6 | 2 | 86 | 191 | 11.1 | 109 | - | 30.3 |
| District 5 | 430 | 240 | 679 | 24.2 | 35 | 190 | 237 | 10.0- | 134 | 2 | 27.0 |
| Clinton town (part) | 406 | 235 | 672 | 23.9 | 35 | 171 | 233 | 10.0- | 134 | 2 | 27.0 |
| District 6 | 367 | 170 | 808 | 22.0 | 26 | 197 | 256 | 11.5 | 27 | - | 17.5 |
| District 7 | 261 | 119 | 602 | 21.3 | 8 | 142 | 237 | 11.6 | 60 | - | 25.8 |
| Norwood village | 67 | 40 | 750 | 18.6 | 2 | 27 | 211 | 10.0- | 20 | - | 28.3 |
| Wilson village (part) | 74 | 25 | 458 | 24.6 | - | 49 | 225 | 10.2 | 23 | - | 24.2 |
| Evangeline Parish | 6 679 | 3 054 | 583 | 20.4 | 256 | 3 625 | 203 | 10.2 | 3 295 | 28 | 30.5 |
| District 1 | 445 | 189 | 591 | 23.7 | 19 | 256 | 190 | 10.3 | 161 | 3 | 41.4 |
| Chataignier village | 81 | 52 | 540 | 19.6 | - | 29 | 198 | 13.5 | 26 | - | 25.0 |
| District 2 | 488 | 228 | 579 | 19.5 | 33 | 260 | 194 | 12.0 | 241 | - | 27.3 |
| Basile town (part) | 339 | 147 | 529 | 22.1 | 21 | 192 | 184 | 12.1 | 192 | - | 29.5 |
| District 3 | 647 | 336 | 621 | 16.6 | 24 | 311 | 203 | 11.7 | 188 | - | 19.2 |
| Mamou town (part) | 143 | 48 | 440 | 31.1 | 10 | 95 | 227 | 12.0 | 128 | - | 26.5 |
| District 4 | 650 | 281 | 553 | 18.0 | 19 | 369 | 183 | 11.3 | 204 | - | 27.2 |
| Pine Prairie village | 188 | 88 | 581 | 17.5 | 8 | 100 | 194 | 13.2 | 81 | - | 22.5 |
| District 5 | 666 | 323 | 662 | 18.8 | 10 | 343 | 213 | 11.4 | 68 | 10 | 23.9 |
| Turkey Creek village | 70 | 31 | 650 | 22.8 | 4 | 39 | 175 | 10.6 | 10 | - | 26.3 |
| District 6 | 573 | 235 | 513 | 24.4 | 8 | 338 | 208 | 10.0- | 284 | 10 | 32.6 |
| Mamou town (part) | 203 | 74 | 362 | 41.4 | - | 129 | 220 | 12.4 | 173 | 10 | 37.3 |
| District 7 | 425 | 189 | 517 | 23.6 | 22 | 236 | 195 | 10.5 | 398 | - | 32.5 |
| Mamou town (part) | 283 | 129 | 435 | 23.3 | 9 | 154 | 194 | 12.1 | 368 | - | 34.2 |
| District 8 | 779 | 404 | 538 | 23.5 | 50 | 375 | 195 | 11.2 | 204 | - | 35.7 |
| Ville Platte city (part) | 120 | 40 | 588 | 12.8 | - | 80 | 196 | 14.9 | 45 | - | 22.3 |
| District 9 | 338 | 128 | 527 | 18.7 | 6 | 210 | 206 | 11.3 | 295 | 5 | 30.7 |
| Ville Platte city (part) | 229 | 36 | 285 | 22.1 | - | 193 | 210 | 13.0 | 225 | 5 | 33.4 |
| District 10 | 544 | 306 | 669 | 18.9 | 21 | 238 | 218 | 10.0- | 61 | - | 31.4 |
| Ville Platte city (part) | 106 | 70 | 700 | 17.8 | 6 | 36 | 150 | 10.0- | - | - | - |
| District 11 | 417 | 115 | 757 | 37.8 | 6 | 302 | 231 | 10.0- | 489 | - | 29.4 |
| Ville Platte city (part) | 361 | 109 | 743 | 38.7 | 6 | 252 | 232 | 10.0- | 423 | - | 32.8 |
| District 12 | 386 | 154 | 700 | 23.4 | 19 | 232 | 213 | 10.0- | 373 | - | 30.9 |
| Ville Platte city (part) | 386 | 154 | 700 | 23.4 | 19 | 232 | 213 | 10.0- | 373 | - | 30.9 |
| District 13 | 321 | 166 | 524 | 42.6 | 19 | 155 | 182 | 25.8 | 329 | - | 44.6 |
| Ville Platte city (part) | 321 | 166 | 524 | 42.6 | 19 | 155 | 182 | 25.8 | 329 | - | 44.6 |
| Franklin Parish | 3 723 | 1 687 | 559 | 20.9 | 169 | 2 036 | 219 | 12.0 | 1 360 | 9 | 26.3 |
| District 1 | 478 | 206 | 591 | 24.1 | 7 | 272 | 207 | 11.4 | 96 | - | 20.8 |
| District 2 | 573 | 247 | 589 | 24.7 | 21 | 326 | 249 | 11.1 | 211 | - | 21.4 |
| Winnsboro city (part) | 242 | 112 | 484 | 18.6 | 14 | 130 | 228 | 10.0- | 144 | - | 25.0 |
| District 3 | 498 | 237 | 545 | 16.8 | 8 | 261 | 231 | 11.7 | 110 | - | 20.0 |
| Gilbert village | 118 | 43 | 483 | 14.0 | 1 | 75 | 194 | 11.8 | 25 | - | 24.4 |
| Wisner town (part) | 159 | 67 | 557 | 21.9 | - | 92 | 232 | 10.0 | 39 | - | 25.4 |
| District 4 | 553 | 274 | 569 | 20.4 | 34 | 279 | 207 | 11.3 | 99 | - | 24.7 |
| District 5 | 646 | 269 | 481 | 21.9 | 19 | 377 | 214 | 14.2 | 258 | 7 | 34.1 |
| Winnsboro city (part) | 483 | 244 | 488 | 23.4 | 19 | 239 | 233 | 13.9 | 219 | 7 | 33.4 |
| District 6 | 565 | 300 | 639 | 17.8 | 49 | 265 | 217 | 12.2 | 148 | - | 21.1 |
| Baskin village | 40 | 10 | 575 | 12.5 | 2 | 30 | 188 | 14.0 | 2 | - | 25.0 |
| Winnsboro city (part) | 191 | 104 | 595 | 17.4 | 21 | 87 | 241 | 10.0- | 78 | - | 14.3 |
| District 7 | 410 | 154 | 500 | 24.3 | 31 | 256 | 219 | 11.7 | 438 | 2 | 34.7 |
| Winnsboro city (part) | 104 | 24 | 538 | 21.5 | 9 | 80 | 159 | 10.0- | 296 | - | 34.3 |
| Wisner town (part) | 81 | 24 | 457 | 24.0 | 3 | 57 | 237 | 14.7 | 58 | 2 | 32.5 |
| Grant Parish | 3 214 | 1 559 | 628 | 19.8 | 109 | 1 655 | 213 | 10.0 | 909 | 2 | 23.8 |
| District 1 | 327 | 110 | 550 | 19.3 | 2 | 217 | 195 | 10.2 | 83 | 2 | 20.6 |
| Montgomery town | 158 | 59 | 488 | 20.9 | 2 | 99 | 189 | 10.4 | 56 | - | 23.1 |
| District 2 | 393 | 145 | 717 | 21.0 | 4 | 248 | 216 | 11.6 | 80 | - | 16.3 |
| Colfax town (part) | 106 | 40 | 657 | 24.6 | 4 | 66 | 230 | 11.4 | 39 | - | 19.3 |
| District 3 | 210 | 84 | 453 | 30.9 | 7 | 126 | 226 | 14.5 | 173 | - | 37.5 |
| Colfax town (part) | 165 | 59 | 432 | 21.9 | 7 | 106 | 221 | 15.2 | 159 | - | 35.6 |
| District 4 | 469 | 367 | 651 | 22.5 | 22 | 102 | 261 | 11.9 | 120 | - | 28.2 |
| District 5 | 485 | 272 | 608 | 18.6 | 25 | 213 | 195 | 10.0- | 113 | - | 13.5 |
| District 6 | 481 | 249 | 727 | 19.8 | 34 | 232 | 222 | 10.0- | 204 | - | 24.2 |
| Pollock town (part) | 76 | 31 | 713 | 19.3 | 7 | 45 | 241 | 10.0- | 64 | - | 30.0 |
| District 7 | 440 | 197 | 588 | 19.8 | 6 | 243 | 210 | 12.7 | 78 | - | 19.0 |
| Dry Prong village | 103 | 54 | 633 | 20.0 | - | 49 | 212 | 10.0- | 35 | - | 23.1 |
| Pollock town (part) | - | - | - | - | - | - | - | - | - | - | - |
| District 8 | 409 | 135 | 544 | 15.6 | 9 | 274 | 211 | 10.0- | 58 | - | 33.9 |
| Georgetown village | 65 | 26 | 550 | 20.0 | 4 | 39 | 258 | 12.2 | 29 | - | 37.5 |
| Iberia Parish | 13 529 | 6 477 | 720 | 18.6 | 1 267 | 7 052 | 227 | 10.0- | 5 581 | 114 | 26.1 |
| District 1 | 667 | 256 | 534 | 22.6 | 19 | 411 | 212 | 10.0- | 676 | 12 | 23.5 |
| New Iberia city (part) | 667 | 256 | 534 | 22.6 | 19 | 411 | 212 | 10.0- | 676 | 12 | 23.5 |
| District 2 | 452 | 219 | 574 | 15.8 | 35 | 233 | 182 | 10.6 | 615 | - | 28.6 |
| New Iberia city (part) | 399 | 179 | 530 | 14.8 | 27 | 220 | 182 | 10.0 | 599 | - | 29.1 |
| District 3 | 1 106 | 602 | 758 | 18.5 | 130 | 504 | 241 | 12.6 | 250 | - | 25.8 |
| New Iberia city (part) | 907 | 532 | 752 | 19.0 | 130 | 375 | 232 | 12.0 | 233 | - | 28.0 |
| District 4 | 774 | 284 | 548 | 24.9 | 86 | 490 | 199 | 12.3 | 736 | 8 | 28.1 |
| New Iberia city (part) | 774 | 284 | 548 | 24.9 | 86 | 490 | 199 | 12.3 | 736 | 8 | 28.1 |
| District 5 | 1 140 | 488 | 671 | 19.6 | 58 | 652 | 239 | 10.0- | 593 | 5 | 27.1 |
| New Iberia city (part) | 924 | 394 | 624 | 19.5 | 49 | 530 | 233 | 10.0- | 579 | 5 | 27.7 |
| District 6 | 724 | 395 | 693 | 21.1 | 82 | 329 | 209 | 10.0- | 690 | - | 26.2 |
| New Iberia city (part) | 570 | 317 | 668 | 21.8 | 66 | 253 | 196 | 10.0- | 644 | - | 25.5 |

Table 31. **Mortgage and Rental Cost Characteristics: 2000**—Con.

[Data based on a sample (except Tables 65-68). For information on confidentiality protection, coverage, sampling error, and nonsampling error, see Appendix G.
For location of definitions, see "How to Use This Census Report"]

| State<br>Parish<br>Parish Subdivision<br>Place | Specified owner-occupied housing units | | | | | | | | Specified renter-occupied housing units paying cash rent | | |
|---|---|---|---|---|---|---|---|---|---|---|---|
| | | With a mortgage | | | | Not mortgaged | | | | | |
| | Total | Total | Median selected monthly owner costs (dollars) | Median selected monthly owner costs as a percentage of household income in 1999 | With a second mortgage or home equity loan or both | Total | Median selected monthly owner costs (dollars) | Median selected monthly owner costs as a percentage of household income in 1999 | Total | With meals included in rent | Median gross rent as a percentage of household income in 1999 |
| Iberia Parish—Con. | | | | | | | | | | | |
| District 7 | 1 419 | 756 | 692 | 17.2 | 110 | 663 | 231 | 10.0- | 469 | 65 | 25.1 |
| New Iberia city (part) | 1 419 | 756 | 692 | 17.2 | 110 | 663 | 231 | 10.0- | 469 | 65 | 25.1 |
| District 8 | 1 552 | 966 | 973 | 18.5 | 246 | 586 | 266 | 10.0- | 148 | - | 28.6 |
| New Iberia city (part) | 321 | 184 | 1 255 | 18.5 | 52 | 137 | 263 | 10.0- | 19 | - | 23.7 |
| District 9 | 1 181 | 491 | 724 | 15.8 | 58 | 690 | 225 | 10.0- | 125 | - | 20.7 |
| Loreauville village | 183 | 51 | 565 | 14.3 | 4 | 132 | 193 | 10.0- | 57 | - | 18.7 |
| District 10 | 1 038 | 517 | 680 | 17.1 | 141 | 521 | 224 | 10.0- | 172 | - | 23.3 |
| Lydia CDP | 265 | 125 | 653 | 15.4 | 17 | 140 | 218 | 10.6 | 10 | - | 12.5 |
| New Iberia city (part) | - | - | - | - | - | - | - | - | - | - | - |
| District 11 | 1 049 | 405 | 670 | 17.2 | 92 | 644 | 224 | 11.7 | 239 | - | 23.0 |
| Jeanerette city (part) | 621 | 243 | 596 | 18.2 | 44 | 378 | 238 | 10.7 | 124 | - | 25.3 |
| District 12 | 742 | 257 | 521 | 22.0 | 17 | 485 | 246 | 10.9 | 317 | - | 33.1 |
| Jeanerette city (part) | 550 | 180 | 504 | 17.1 | 17 | 370 | 252 | 12.2 | 261 | - | 37.5 |
| District 13 | 876 | 437 | 802 | 19.5 | 81 | 439 | 200 | 10.0- | 269 | - | 14.5 |
| Delcambre town (part) | - | - | - | - | - | - | - | - | - | - | - |
| New Iberia city (part) | - | - | - | - | - | - | - | - | - | - | - |
| District 14 | 809 | 404 | 978 | 19.8 | 112 | 405 | 205 | 10.0- | 282 | 24 | 29.8 |
| Delcambre town (part) | 90 | 36 | 500 | 14.2 | 3 | 54 | 218 | 11.6 | 63 | 2 | 15.5 |
| Iberville Parish | 5 791 | 2 472 | 756 | 18.4 | 393 | 3 319 | 236 | 10.0- | 1 969 | 9 | 23.0 |
| District 1 | 409 | 152 | 733 | 25.9 | 18 | 257 | 211 | 10.5 | 274 | 2 | 25.7 |
| White Castle town | 348 | 131 | 744 | 26.8 | 18 | 217 | 215 | 11.8 | 261 | 2 | 26.9 |
| District 2 | 519 | 229 | 898 | 17.9 | 31 | 290 | 222 | 10.0- | 40 | - | 14.7 |
| District 3 | 405 | 151 | 698 | 18.1 | 22 | 254 | 243 | 10.0- | 75 | - | 19.3 |
| District 4 | 125 | 43 | 670 | 20.7 | 8 | 82 | 212 | 15.0 | 64 | 2 | 10.0 |
| St. Gabriel town (part) | 125 | 43 | 670 | 20.7 | 8 | 82 | 212 | 15.0 | 64 | 2 | 10.0 |
| District 5 | 707 | 218 | 707 | 15.3 | 47 | 489 | 252 | 10.0- | 126 | - | 41.8 |
| Plaquemine city (part) | 618 | 209 | 717 | 14.8 | 47 | 409 | 258 | 10.0- | 109 | - | 43.0 |
| District 6 | 374 | 210 | 707 | 18.1 | 47 | 164 | 230 | 10.0- | 298 | - | 18.6 |
| Plaquemine city (part) | - | - | - | - | - | - | - | - | 10 | - | 12.5 |
| District 7 | 452 | 237 | 677 | 24.3 | 43 | 215 | 250 | 15.4 | 266 | - | 28.7 |
| Plaquemine city (part) | 452 | 237 | 677 | 24.3 | 43 | 215 | 250 | 15.4 | 266 | - | 28.7 |
| District 8 | 493 | 202 | 700 | 14.6 | - | 291 | 250 | 11.2 | 320 | - | 22.9 |
| Plaquemine city (part) | 471 | 195 | 709 | 14.8 | - | 276 | 257 | 11.3 | 284 | - | 23.6 |
| District 9 | 414 | 216 | 1 164 | 19.0 | 65 | 198 | 293 | 10.0- | 41 | - | 15.4 |
| Plaquemine city (part) | 15 | 7 | 550 | 12.5 | - | 8 | 325 | - | - | - | - |
| District 10 | 461 | 185 | 791 | 16.2 | 32 | 276 | 255 | 10.1 | 117 | 5 | 25.6 |
| Plaquemine city (part) | 80 | 31 | 463 | 21.6 | 11 | 49 | 154 | 10.0- | 47 | - | 33.4 |
| District 11 | 420 | 141 | 777 | 19.6 | 19 | 279 | 214 | 10.0- | 108 | - | 17.3 |
| Grosse Tete village | 110 | 48 | 775 | 22.5 | 7 | 62 | 241 | 13.2 | 47 | - | 17.9 |
| Rosedale village | 157 | 60 | 683 | 17.9 | 6 | 97 | 202 | 10.0- | 24 | - | 17.5 |
| District 12 | 434 | 163 | 629 | 21.3 | 10 | 271 | 198 | 10.1 | 151 | - | 23.2 |
| Maringouin town | 224 | 95 | 647 | 25.6 | 10 | 129 | 220 | 10.4 | 117 | - | 24.1 |
| District 13 | 578 | 325 | 838 | 18.9 | 51 | 253 | 245 | 10.0- | 89 | - | 18.3 |
| St. Gabriel town (part) | 292 | 153 | 713 | 22.1 | 26 | 139 | 225 | 14.3 | 82 | - | 19.6 |
| Jackson Parish | 3 004 | 1 379 | 624 | 18.5 | 150 | 1 625 | 193 | 10.1 | 1 030 | - | 23.5 |
| District 1 | 511 | 290 | 764 | 18.2 | 48 | 221 | 244 | 10.0- | 38 | - | 11.7 |
| Quitman village | 36 | 13 | 390 | 10.0- | - | 23 | 223 | 10.0- | 3 | - | 12.5 |
| District 2 | 409 | 236 | 814 | 19.2 | 22 | 173 | 207 | 10.0- | 69 | - | 18.8 |
| Eros town | 27 | 10 | 750 | 25.0 | - | 17 | 171 | 15.8 | 8 | - | 17.5 |
| District 3 | 371 | 188 | 569 | 20.9 | 15 | 183 | 184 | 13.3 | 61 | - | 16.5 |
| Chatham town | 146 | 75 | 508 | 20.2 | 2 | 71 | 188 | 12.0 | 47 | - | 19.0 |
| District 4 | 341 | 122 | 549 | 14.7 | 17 | 219 | 234 | 11.6 | 115 | - | 22.8 |
| East Hodge village | 63 | 17 | 625 | 41.3 | 2 | 46 | 204 | 14.2 | 55 | - | 38.3 |
| Jonesboro town (part) | - | - | - | - | - | - | - | - | - | - | - |
| District 5 | 390 | 162 | 518 | 18.1 | 22 | 228 | 176 | 10.4 | 402 | - | 30.9 |
| Jonesboro town (part) | 390 | 162 | 518 | 18.1 | 22 | 228 | 176 | 10.4 | 402 | - | 30.9 |
| District 6 | 482 | 241 | 586 | 17.2 | - | 241 | 193 | 12.9 | 121 | - | 18.5 |
| Jonesboro town (part) | 260 | 146 | 510 | 17.8 | - | 114 | 188 | 12.9 | 94 | - | 17.3 |
| District 7 | 500 | 140 | 484 | 18.1 | 26 | 360 | 174 | 10.0- | 224 | - | 23.3 |
| Hodge village | 162 | 47 | 432 | 14.9 | 5 | 115 | 163 | 10.0- | 56 | - | 19.5 |
| Jonesboro town (part) | 200 | 51 | 538 | 23.9 | 15 | 149 | 191 | 10.3 | 106 | - | 24.2 |
| North Hodge village | 69 | 24 | 700 | 17.5 | 4 | 45 | 172 | 12.2 | 51 | - | 40.4 |
| Jefferson Parish | 103 554 | 68 358 | 895 | 20.5 | 13 744 | 35 196 | 266 | 10.0- | 61 076 | 586 | 24.7 |
| District 1 | 16 985 | 11 924 | 875 | 20.3 | 2 287 | 5 061 | 253 | 10.0- | 11 250 | 35 | 25.8 |
| Gretna city | 3 156 | 1 610 | 724 | 20.7 | 294 | 1 546 | 226 | 10.0- | 3 224 | 7 | 25.4 |
| Harvey CDP (part) | 3 428 | 2 423 | 902 | 19.1 | 537 | 1 005 | 261 | 10.7 | 853 | - | 20.0 |
| Marrero CDP (part) | 885 | 481 | 697 | 22.2 | 80 | 404 | 227 | 11.1 | 692 | - | 27.9 |
| Terrytown CDP | 4 662 | 3 361 | 838 | 19.6 | 673 | 1 301 | 264 | 10.0- | 4 352 | 28 | 26.2 |
| Timberlane CDP | 2 890 | 2 212 | 923 | 20.6 | 405 | 678 | 317 | 10.0- | 967 | - | 23.7 |
| District 2 | 20 116 | 13 330 | 789 | 20.7 | 2 490 | 6 786 | 251 | 10.0- | 7 194 | 14 | 24.6 |
| Avondale CDP | 1 415 | 954 | 675 | 20.5 | 120 | 461 | 235 | 10.0- | 193 | - | 30.5 |
| Bridge City CDP (part) | 920 | 442 | 690 | 23.0 | 69 | 478 | 228 | 11.1 | 328 | - | 31.5 |
| Elmwood CDP (part) | 45 | 20 | 733 | 13.6 | - | 25 | 209 | 15.9 | 79 | - | 21.3 |
| Estelle CDP | 4 374 | 3 682 | 829 | 20.1 | 734 | 692 | 272 | 10.0- | 408 | 5 | 22.6 |
| Harvey CDP (part) | - | - | - | - | - | - | - | - | - | - | - |
| Jean Lafitte town (part) | 398 | 222 | 991 | 22.8 | 39 | 176 | 273 | 12.6 | 54 | - | 19.1 |
| Jefferson CDP (part) | 2 534 | 1 408 | 875 | 21.6 | 317 | 1 126 | 227 | 10.0- | 2 015 | 9 | 25.4 |
| Lafitte CDP (part) | 73 | 38 | 1 617 | 47.3 | 11 | 35 | 332 | 17.5 | 6 | - | 35.0 |
| Marrero CDP (part) | 4 481 | 2 839 | 755 | 21.0 | 460 | 1 642 | 263 | 10.0- | 1 393 | - | 24.0 |
| Metairie CDP (part) | 1 491 | 769 | 792 | 20.9 | 94 | 722 | 265 | 10.4 | 1 024 | - | 24.2 |
| Westwego city (part) | 2 030 | 958 | 656 | 17.9 | 92 | 1 072 | 230 | 10.0- | 1 543 | - | 24.8 |
| Woodmere CDP (part) | 830 | 738 | 862 | 24.0 | 199 | 92 | 340 | 21.3 | 52 | - | 27.8 |
| District 3 | 11 925 | 8 272 | 767 | 23.3 | 1 625 | 3 653 | 254 | 12.3 | 8 820 | 23 | 29.8 |
| Barataria CDP | 344 | 123 | 840 | 21.9 | 6 | 221 | 275 | 13.2 | 46 | - | 44.4 |
| Bridge City CDP (part) | 433 | 325 | 524 | 25.1 | 26 | 108 | 268 | 12.1 | 645 | - | 29.1 |
| Grand Isle town | 356 | 144 | 729 | 18.4 | 18 | 212 | 273 | 12.0 | 85 | - | 19.6 |

Table 31. **Mortgage and Rental Cost Characteristics: 2000**—Con.

[Data based on a sample (except Tables 65-68). For information on confidentiality protection, coverage, sampling error, and nonsampling error, see Appendix G.
For location of definitions, see "How to Use This Census Report"]

| State<br>Parish<br>Parish Subdivision<br>Place | Specified owner-occupied housing units | | | | | | | | Specified renter-occupied housing units paying cash rent | | |
|---|---|---|---|---|---|---|---|---|---|---|---|
| | | With a mortgage | | | | Not mortgaged | | | | | |
| | Total | Total | Median selected monthly owner costs (dollars) | Median selected monthly owner costs as a percentage of household income in 1999 | With a second mortgage or home equity loan or both | Total | Median selected monthly owner costs (dollars) | Median selected monthly owner costs as a percentage of household income in 1999 | Total | With meals included in rent | Median gross rent as a percentage of household income in 1999 |
| Jefferson Parish—Con. | | | | | | | | | | | |
| District 3—Con. | | | | | | | | | | | |
| Harvey CDP (part) | 826 | 488 | 700 | 17.1 | 92 | 338 | 264 | 12.0 | 2 387 | 18 | 30.6 |
| Jean Lafitte town (part) | - | - | - | - | - | - | - | - | - | - | - |
| Kenner city (part) | 1 195 | 765 | 765 | 26.0 | 201 | 430 | 243 | 15.9 | 2 641 | 5 | 31.6 |
| Lafitte CDP (part) | 257 | 115 | 907 | 22.1 | 8 | 142 | 238 | 10.0- | 48 | - | 13.1 |
| Marrero CDP (part) | 2 939 | 1 992 | 723 | 23.6 | 380 | 947 | 259 | 12.5 | 1 348 | - | 28.2 |
| Metairie CDP (part) | 534 | 147 | 730 | 27.0 | 57 | 387 | 235 | 12.6 | 285 | - | 32.7 |
| River Ridge CDP (part) | 154 | 72 | 784 | 43.3 | 13 | 82 | 256 | 17.5 | 240 | - | 27.0 |
| Waggaman CDP | 2 536 | 1 922 | 707 | 23.5 | 440 | 614 | 248 | 10.2 | 377 | - | 31.8 |
| Westwego city (part) | 117 | 78 | 650 | 42.0 | 38 | 39 | 515 | 30.7 | 159 | - | 28.4 |
| Woodmere CDP (part) | 2 159 | 2 057 | 868 | 22.4 | 331 | 102 | 240 | 10.0- | 502 | - | 31.3 |
| District 4 | 18 192 | 12 492 | 1 058 | 19.9 | 2 716 | 5 700 | 287 | 10.0- | 9 486 | 199 | 23.5 |
| Kenner city (part) | 7 297 | 5 817 | 1 062 | 20.1 | 1 233 | 1 480 | 324 | 10.0- | 4 519 | 139 | 21.9 |
| Metairie CDP (part) | 10 895 | 6 675 | 1 055 | 19.8 | 1 483 | 4 220 | 280 | 10.0- | 4 967 | 60 | 25.2 |
| District 5 | 19 975 | 13 239 | 887 | 19.8 | 2 707 | 6 736 | 252 | 10.0- | 8 416 | 258 | 23.4 |
| Elmwood CDP (part) | 252 | 151 | 863 | 18.6 | 21 | 101 | 202 | 10.0- | 2 070 | - | 21.4 |
| Harahan city | 2 987 | 1 620 | 965 | 19.8 | 343 | 1 367 | 257 | 10.0- | 814 | - | 22.3 |
| Jefferson CDP (part) | 197 | 127 | 886 | 18.5 | 17 | 70 | 199 | 10.8 | 255 | - | 28.4 |
| Kenner city (part) | 5 790 | 4 445 | 847 | 19.8 | 947 | 1 345 | 251 | 10.0- | 2 549 | 186 | 25.1 |
| Metairie CDP (part) | 6 658 | 4 266 | 829 | 20.6 | 855 | 2 392 | 245 | 10.0- | 1 331 | - | 25.2 |
| River Ridge CDP (part) | 3 983 | 2 577 | 1 056 | 19.4 | 516 | 1 406 | 272 | 10.0- | 1 388 | 72 | 21.6 |
| District 6 | 16 361 | 9 101 | 1 135 | 20.1 | 1 919 | 7 260 | 285 | 10.0- | 15 910 | 57 | 23.7 |
| Metairie CDP (part) | 16 361 | 9 101 | 1 135 | 20.1 | 1 919 | 7 260 | 285 | 10.0- | 15 910 | 57 | 23.7 |
| Jefferson Davis Parish | 6 311 | 3 027 | 631 | 19.5 | 398 | 3 284 | 218 | 10.6 | 2 314 | 23 | 24.3 |
| District 1 | 266 | 102 | 580 | 22.4 | 25 | 164 | 247 | 10.0- | 36 | - | 18.2 |
| Lake Arthur town (part) | 169 | 63 | 583 | 22.6 | 11 | 106 | 213 | 10.0- | 27 | - | 16.6 |
| District 2 | 707 | 333 | 598 | 19.1 | 69 | 374 | 219 | 11.5 | 239 | - | 22.5 |
| Lake Arthur town (part) | 470 | 203 | 565 | 19.5 | 28 | 267 | 208 | 11.7 | 223 | - | 23.3 |
| District 3 | 109 | 56 | 443 | 22.5 | - | 53 | 311 | 19.1 | 36 | - | 21.5 |
| Jennings city (part) | 73 | 50 | 400 | 22.5 | - | 23 | 318 | 22.5 | 11 | - | 50.0+ |
| District 4 | 560 | 255 | 481 | 22.8 | 19 | 305 | 192 | 12.8 | 310 | - | 29.9 |
| Jennings city (part) | 538 | 239 | 468 | 22.3 | 19 | 299 | 190 | 12.2 | 310 | - | 29.9 |
| District 5 | 387 | 237 | 580 | 17.0 | 36 | 150 | 205 | 10.0- | 240 | - | 24.4 |
| Jennings city (part) | 387 | 237 | 580 | 17.0 | 36 | 150 | 205 | 10.0- | 240 | - | 24.4 |
| District 6 | 378 | 172 | 619 | 19.3 | 36 | 206 | 243 | 12.4 | 392 | - | 23.2 |
| Jennings city (part) | 378 | 172 | 619 | 19.3 | 36 | 206 | 243 | 12.4 | 392 | - | 23.2 |
| District 7 | 890 | 432 | 675 | 17.8 | 43 | 458 | 219 | 10.9 | 375 | 14 | 21.2 |
| Jennings city (part) | 890 | 432 | 675 | 17.8 | 43 | 458 | 219 | 10.9 | 375 | 14 | 21.2 |
| District 8 | 559 | 258 | 720 | 24.0 | 28 | 301 | 246 | 10.0- | 67 | - | 24.2 |
| Jennings city (part) | - | - | - | - | - | - | - | - | - | - | - |
| District 9 | 463 | 163 | 576 | 18.4 | 9 | 300 | 195 | 11.9 | 141 | - | 23.6 |
| Elton town | 293 | 75 | 498 | 20.7 | 9 | 218 | 192 | 11.1 | 81 | - | 19.3 |
| District 10 | 472 | 273 | 684 | 19.4 | 43 | 199 | 223 | 10.0- | 80 | - | 31.1 |
| Fenton village | 76 | 27 | 650 | 19.8 | 2 | 49 | 194 | 10.0- | 48 | - | 22.5 |
| District 11 | 647 | 298 | 587 | 20.7 | 17 | 349 | 221 | 10.0- | 248 | - | 23.3 |
| Welsh town (part) | 647 | 298 | 587 | 20.7 | 17 | 349 | 221 | 10.0- | 248 | - | 23.3 |
| District 12 | 347 | 182 | 693 | 19.1 | 46 | 165 | 219 | 11.9 | 79 | 3 | 35.8 |
| Welsh town (part) | 67 | 38 | 614 | 14.2 | - | 29 | 225 | 10.0- | 57 | 3 | 30.6 |
| District 13 | 526 | 266 | 692 | 19.4 | 27 | 260 | 208 | 11.9 | 71 | 6 | 25.1 |
| Lafayette Parish | 38 109 | 24 817 | 849 | 18.6 | 4 897 | 13 292 | 231 | 10.0- | 22 759 | 255 | 23.8 |
| District A | 5 191 | 3 334 | 736 | 18.9 | 629 | 1 857 | 225 | 10.0- | 2 847 | 69 | 23.4 |
| Carencro city (part) | 966 | 573 | 613 | 23.2 | 86 | 393 | 224 | 11.4 | 540 | 26 | 26.6 |
| Lafayette city (part) | 2 995 | 1 962 | 731 | 18.5 | 400 | 1 033 | 220 | 10.0- | 2 006 | 24 | 22.7 |
| District B | 6 973 | 4 714 | 797 | 18.5 | 922 | 2 259 | 217 | 10.0- | 3 121 | 9 | 22.3 |
| Carencro city (part) | 112 | 62 | 758 | 12.7 | 13 | 50 | 214 | 13.5 | 142 | - | 25.7 |
| Duson town (part) | 223 | 75 | 568 | 22.0 | 14 | 148 | 192 | 15.6 | 98 | - | 25.6 |
| Lafayette city (part) | 1 197 | 1 012 | 895 | 17.6 | 180 | 185 | 222 | 10.0- | 583 | - | 22.7 |
| Scott city | 1 536 | 1 024 | 816 | 20.4 | 227 | 512 | 220 | 10.0- | 526 | - | 25.1 |
| District C | 3 030 | 1 454 | 592 | 21.8 | 229 | 1 576 | 196 | 12.7 | 2 679 | 30 | 27.6 |
| Lafayette city (part) | 2 775 | 1 318 | 585 | 22.6 | 212 | 1 457 | 196 | 12.3 | 2 465 | 26 | 27.4 |
| District D | 2 915 | 1 522 | 754 | 18.7 | 221 | 1 393 | 237 | 11.7 | 2 889 | 12 | 27.2 |
| Lafayette city (part) | 2 915 | 1 522 | 754 | 18.7 | 221 | 1 393 | 237 | 11.7 | 2 889 | 12 | 27.2 |
| District E | 4 039 | 2 230 | 756 | 18.5 | 433 | 1 809 | 228 | 10.0- | 4 517 | 7 | 24.2 |
| Lafayette city (part) | 4 039 | 2 230 | 756 | 18.5 | 433 | 1 809 | 228 | 10.0- | 4 517 | 7 | 24.2 |
| District F | 7 354 | 4 897 | 1 078 | 18.3 | 1 102 | 2 457 | 293 | 10.0- | 2 482 | 111 | 24.2 |
| Lafayette city (part) | 6 673 | 4 377 | 1 083 | 18.1 | 1 008 | 2 296 | 297 | 10.0- | 2 318 | 104 | 24.5 |
| District G | 8 607 | 6 666 | 935 | 18.4 | 1 361 | 1 941 | 227 | 10.0- | 4 224 | 17 | 21.7 |
| Broussard town (part) | 1 291 | 902 | 870 | 18.9 | 170 | 389 | 189 | 10.0- | 522 | - | 23.6 |
| Lafayette city (part) | 2 572 | 2 130 | 989 | 18.4 | 393 | 442 | 279 | 10.0- | 2 431 | 17 | 21.6 |
| Youngsville town | 844 | 621 | 1 063 | 18.1 | 194 | 223 | 216 | 10.0- | 261 | - | 17.3 |
| Lafourche Parish | 18 732 | 8 779 | 754 | 18.4 | 1 668 | 9 953 | 214 | 10.0- | 5 780 | 15 | 23.5 |
| District 1 | 1 402 | 827 | 784 | 18.0 | 158 | 575 | 213 | 10.0- | 558 | - | 26.6 |
| District 2 | 1 073 | 408 | 644 | 17.4 | 96 | 665 | 189 | 10.9 | 934 | - | 24.0 |
| Thibodaux city (part) | 1 073 | 408 | 644 | 17.4 | 96 | 665 | 189 | 10.9 | 934 | - | 24.0 |
| District 3 | 633 | 285 | 648 | 22.2 | 32 | 348 | 205 | 10.0- | 948 | - | 27.4 |
| Thibodaux city (part) | 564 | 243 | 624 | 23.1 | 32 | 321 | 203 | 10.0 | 932 | - | 27.2 |
| District 4 | 1 420 | 793 | 927 | 18.0 | 235 | 627 | 269 | 10.0- | 349 | 15 | 21.1 |
| Thibodaux city (part) | 325 | 141 | 1 310 | 22.8 | 69 | 184 | 280 | 10.0- | 236 | 15 | 24.1 |
| District 5 | 1 250 | 729 | 861 | 18.0 | 140 | 521 | 219 | 10.0- | 369 | - | 18.6 |
| Thibodaux city (part) | 652 | 379 | 947 | 19.0 | 107 | 273 | 199 | 10.0- | 216 | - | 16.4 |
| District 6 | 1 380 | 556 | 709 | 17.3 | 78 | 824 | 195 | 10.0- | 144 | - | 16.6 |
| Chackbay CDP | 829 | 327 | 736 | 17.8 | 25 | 502 | 199 | 10.0- | 109 | - | 17.9 |
| District 7 | 1 251 | 567 | 679 | 19.4 | 25 | 684 | 207 | 10.0- | 263 | - | 22.2 |
| Des Allemands CDP (part) | 60 | 25 | 808 | 50.0+ | - | 35 | 152 | 10.0- | 21 | - | 27.5 |
| Mathews CDP (part) | 14 | 14 | 588 | 14.4 | - | - | - | - | - | - | - |
| Raceland CDP (part) | 890 | 367 | 641 | 18.6 | 11 | 523 | 210 | 10.0- | 221 | - | 22.7 |

Table 31. **Mortgage and Rental Cost Characteristics: 2000**—Con.

[Data based on a sample (except Tables 65-68). For information on confidentiality protection, coverage, sampling error, and nonsampling error, see Appendix G.
For location of definitions, see "How to Use This Census Report"]

| State<br>Parish<br>Parish Subdivision<br>Place | Specified owner-occupied housing units | | | | | | | | Specified renter-occupied housing units paying cash rent | | |
|---|---|---|---|---|---|---|---|---|---|---|---|
| | | With a mortgage | | | | Not mortgaged | | | | | |
| | Total | Total | Median selected monthly owner costs (dollars) | Median selected monthly owner costs as a percentage of household income in 1999 | With a second mortgage or home equity loan or both | Total | Median selected monthly owner costs (dollars) | Median selected monthly owner costs as a percentage of household income in 1999 | Total | With meals included in rent | Median gross rent as a percentage of household income in 1999 |
| Lafourche Parish—Con. | | | | | | | | | | | |
| District 8 | 1 361 | 694 | 714 | 16.7 | 150 | 667 | 214 | 10.0- | 370 | - | 27.8 |
| Raceland CDP (part) | 1 361 | 694 | 714 | 16.7 | 150 | 667 | 214 | 10.0- | 370 | - | 27.8 |
| District 9 | 1 272 | 562 | 705 | 17.9 | 146 | 710 | 210 | 10.0- | 364 | - | 16.7 |
| Lockport town (part) | 208 | 109 | 681 | 15.9 | 18 | 99 | 236 | 10.0- | 68 | - | 24.1 |
| Mathews CDP (part) | 435 | 218 | 739 | 18.9 | 57 | 217 | 190 | 10.0- | 93 | - | 18.4 |
| District 10 | 1 308 | 602 | 716 | 16.8 | 122 | 706 | 199 | 10.0- | 262 | - | 20.0 |
| Larose CDP (part) | 425 | 159 | 712 | 17.0 | 19 | 266 | 192 | 10.0- | 41 | - | 16.5 |
| Lockport town (part) | 346 | 170 | 700 | 19.4 | 41 | 176 | 210 | 10.0- | 173 | - | 24.1 |
| District 11 | 1 113 | 590 | 846 | 19.9 | 127 | 523 | 233 | 10.0- | 291 | - | 18.7 |
| District 12 | 1 235 | 579 | 804 | 17.3 | 99 | 656 | 209 | 10.0- | 169 | - | 31.8 |
| Cut Off CDP (part) | 189 | 81 | 918 | 14.7 | 28 | 108 | 147 | 10.0- | - | - | - |
| Larose CDP (part) | 1 014 | 484 | 780 | 17.6 | 71 | 530 | 217 | 10.0- | 169 | - | 31.8 |
| District 13 | 1 563 | 658 | 703 | 18.4 | 147 | 905 | 225 | 10.0- | 283 | - | 24.9 |
| Cut Off CDP (part) | 1 214 | 524 | 703 | 18.0 | 120 | 690 | 220 | 10.0- | 256 | - | 24.8 |
| Galliano CDP (part) | 86 | 29 | 830 | 23.0 | 8 | 57 | 260 | 10.0- | 14 | - | 50.0+ |
| Larose CDP (part) | 240 | 93 | 635 | 17.1 | 19 | 147 | 235 | 10.0- | 13 | - | 14.6 |
| District 14 | 1 236 | 509 | 775 | 23.5 | 70 | 727 | 211 | 11.0 | 239 | - | 24.3 |
| Cut Off CDP (part) | - | - | - | - | - | - | - | - | - | - | - |
| Galliano CDP (part) | 1 106 | 476 | 771 | 23.3 | 63 | 630 | 208 | 10.8 | 220 | - | 23.6 |
| Golden Meadow town (part) | 6 | - | - | - | - | 6 | 325 | 10.0- | - | - | - |
| District 15 | 1 235 | 420 | 685 | 23.6 | 43 | 815 | 223 | 12.6 | 237 | - | 19.8 |
| Galliano CDP (part) | 514 | 142 | 767 | 28.6 | 15 | 372 | 231 | 12.0 | 49 | - | 17.6 |
| Golden Meadow town (part) | 530 | 216 | 683 | 21.4 | 28 | 314 | 223 | 12.5 | 132 | - | 20.2 |
| La Salle Parish | 2 659 | 1 252 | 649 | 19.1 | 104 | 1 407 | 210 | 12.7 | 613 | 3 | 24.9 |
| District 1 | 213 | 72 | 692 | 15.0 | 12 | 141 | 227 | 14.9 | 99 | - | 25.9 |
| Olla town (part) | 43 | 13 | 850 | 15.4 | 3 | 30 | 225 | 19.2 | 81 | - | 27.4 |
| District 2 | 339 | 168 | 576 | 18.8 | - | 171 | 235 | 10.3 | 77 | 3 | 23.8 |
| Olla town (part) | 276 | 128 | 571 | 20.0 | - | 148 | 224 | 12.3 | 77 | 3 | 23.8 |
| District 3 | 341 | 141 | 585 | 21.0 | 8 | 200 | 194 | 10.9 | 63 | - | 21.8 |
| Tullos town (part) | 99 | 31 | 588 | 18.5 | - | 68 | 179 | 10.0- | 24 | - | 15.0 |
| Urania town | 206 | 96 | 547 | 20.8 | 8 | 110 | 210 | 10.5 | 28 | - | 24.0 |
| District 4 | 232 | 133 | 660 | 15.7 | 8 | 99 | 211 | 14.8 | 51 | - | 39.4 |
| Jena town (part) | 57 | 34 | 690 | 18.6 | - | 23 | 186 | 10.0 | 33 | - | 24.2 |
| District 5 | 391 | 201 | 676 | 19.6 | 32 | 190 | 190 | 10.0- | 59 | - | 14.9 |
| Jena town (part) | 391 | 201 | 676 | 19.6 | 32 | 190 | 190 | 10.0- | 59 | - | 14.9 |
| District 6 | 288 | 153 | 653 | 23.8 | 20 | 135 | 208 | 12.8 | 89 | - | 20.9 |
| Jena town (part) | 185 | 88 | 631 | 21.3 | 10 | 97 | 206 | 10.5 | 55 | - | 21.4 |
| Midway CDP (part) | 103 | 65 | 663 | 25.9 | 10 | 38 | 211 | 24.5 | 34 | - | 19.2 |
| District 7 | 233 | 109 | 786 | 21.4 | 18 | 124 | 217 | 19.5 | 27 | - | 17.5 |
| Jena town (part) | - | - | - | - | - | - | - | - | - | - | - |
| Midway CDP (part) | - | - | - | - | - | - | - | - | - | - | - |
| District 8 | 226 | 100 | 704 | 18.4 | 2 | 126 | 166 | 14.3 | 27 | - | 44.2 |
| Tullos town (part) | - | - | - | - | - | - | - | - | - | - | - |
| District 9 | 226 | 112 | 529 | 13.3 | - | 114 | 235 | 16.8 | 9 | - | 50.0+ |
| District 10 | 170 | 63 | 510 | 18.8 | 4 | 107 | 207 | 13.3 | 112 | - | 26.3 |
| Jena town (part) | 22 | 9 | 817 | 36.9 | - | 13 | 319 | 43.8 | 42 | - | 29.6 |
| Midway CDP (part) | 103 | 49 | 488 | 18.1 | 4 | 54 | 215 | 10.0- | 65 | - | 23.7 |
| Lincoln Parish | 6 581 | 3 765 | 789 | 19.7 | 571 | 2 816 | 215 | 10.0- | 5 571 | 74 | 34.0 |
| District 1-A | 695 | 433 | 874 | 18.2 | 68 | 262 | 206 | 10.0- | 947 | - | 45.6 |
| Ruston city (part) | 637 | 394 | 849 | 17.6 | 48 | 243 | 200 | 10.0- | 872 | - | 48.4 |
| District 1-B | 940 | 540 | 1 008 | 17.9 | 58 | 400 | 252 | 10.0- | 285 | 19 | 29.5 |
| Ruston city (part) | 847 | 483 | 1 024 | 18.4 | 58 | 364 | 251 | 10.0- | 260 | 19 | 29.4 |
| District 1-C | 611 | 402 | 820 | 18.6 | 92 | 209 | 198 | 10.0- | 893 | 39 | 36.5 |
| Ruston city (part) | 365 | 216 | 752 | 20.7 | 51 | 149 | 186 | 10.0- | 803 | - | 38.3 |
| District 1-D | 283 | 177 | 574 | 24.9 | 17 | 106 | 235 | 25.2 | 398 | 7 | 31.7 |
| Ruston city (part) | 245 | 164 | 563 | 24.0 | 10 | 81 | 193 | 19.6 | 335 | 7 | 30.5 |
| District 1-E | 468 | 238 | 585 | 18.0 | 23 | 230 | 203 | 15.1 | 807 | - | 30.4 |
| Ruston city (part) | 431 | 228 | 574 | 17.8 | 17 | 203 | 204 | 15.6 | 714 | - | 30.0 |
| District 1-F | 499 | 247 | 629 | 25.2 | 42 | 252 | 202 | 12.7 | 668 | - | 38.4 |
| Ruston city (part) | 323 | 164 | 648 | 27.4 | 31 | 159 | 214 | 15.6 | 531 | - | 41.5 |
| District 1-G | 478 | 280 | 776 | 18.5 | 49 | 198 | 211 | 10.0- | 328 | - | 42.8 |
| Ruston city (part) | 478 | 280 | 776 | 18.5 | 49 | 198 | 211 | 10.0- | 328 | - | 42.8 |
| District 2-A | 328 | 197 | 809 | 23.5 | 27 | 131 | 234 | 13.5 | 293 | - | 33.8 |
| Grambling town (part) | 222 | 120 | 792 | 23.4 | 12 | 102 | 232 | 13.3 | 235 | - | 30.8 |
| District 2-B | 279 | 180 | 800 | 26.0 | 28 | 99 | 279 | 11.5 | 509 | - | 38.5 |
| Grambling town (part) | 263 | 176 | 792 | 26.4 | 28 | 87 | 303 | 11.1 | 398 | - | 37.1 |
| Ruston city (part) | - | - | - | - | - | - | - | - | 52 | - | 50.0+ |
| District 3 | 664 | 358 | 819 | 18.0 | 71 | 306 | 192 | 10.0- | 196 | - | 22.5 |
| Simsboro village | 105 | 53 | 710 | 17.7 | 7 | 52 | 205 | 10.0- | 89 | - | 28.8 |
| Vienna town | 87 | 67 | 1 090 | 17.5 | 19 | 20 | 325 | 10.0- | 36 | - | 17.5 |
| District 4 | 650 | 314 | 646 | 20.9 | 27 | 336 | 204 | 10.0- | 115 | 2 | 24.3 |
| Dubach town | 196 | 82 | 574 | 23.3 | 6 | 114 | 210 | 10.0- | 62 | 2 | 24.6 |
| District 5 | 686 | 399 | 833 | 19.7 | 69 | 287 | 220 | 10.0- | 132 | 7 | 18.2 |
| Choudrant village | 105 | 53 | 668 | 16.3 | 11 | 52 | 232 | 10.0- | 55 | - | 22.5 |
| Downsville village (part) | 11 | 2 | 750 | 17.5 | - | 9 | 225 | 10.0- | 2 | - | 17.5 |
| Ruston city (part) | - | - | - | - | - | - | - | - | - | - | - |
| Livingston Parish | 17 131 | 11 219 | 827 | 19.4 | 1 767 | 5 912 | 232 | 10.0- | 4 356 | 57 | 22.1 |
| District 1 | 1 368 | 874 | 767 | 19.0 | 91 | 494 | 231 | 10.1 | 321 | 10 | 19.9 |
| Livingston town (part) | 315 | 175 | 762 | 19.8 | 29 | 140 | 250 | 10.2 | 127 | - | 21.4 |
| Walker town (part) | 10 | - | - | - | - | 10 | 275 | 12.5 | 21 | 10 | 29.8 |
| District 2 | 2 644 | 2 009 | 875 | 19.3 | 298 | 635 | 231 | 10.0- | 316 | - | 24.2 |
| District 3 | 2 033 | 1 517 | 875 | 19.3 | 236 | 516 | 254 | 10.2 | 676 | 33 | 24.1 |
| Denham Springs city (part) | - | - | - | - | - | - | - | - | - | - | - |
| District 4 | 2 267 | 1 500 | 791 | 17.9 | 281 | 767 | 217 | 10.0- | 822 | - | 24.0 |
| Denham Springs city (part) | 2 267 | 1 500 | 791 | 17.9 | 281 | 767 | 217 | 10.0- | 822 | - | 24.0 |
| District 5 | 2 144 | 1 638 | 850 | 18.8 | 350 | 506 | 261 | 10.0- | 471 | - | 19.2 |

Table 31. **Mortgage and Rental Cost Characteristics: 2000**—Con.

[Data based on a sample (except Tables 65-68). For information on confidentiality protection, coverage, sampling error, and nonsampling error, see Appendix G.
For location of definitions, see "How to Use This Census Report"]

| State<br>Parish<br>Parish Subdivision<br>Place | Specified owner-occupied housing units | | | | | | | | Specified renter-occupied housing units paying cash rent | | |
|---|---|---|---|---|---|---|---|---|---|---|---|
| | | With a mortgage | | | | Not mortgaged | | | | | |
| | Total | Total | Median selected monthly owner costs (dollars) | Median selected monthly owner costs as a percentage of household income in 1999 | With a second mortgage or home equity loan or both | Total | Median selected monthly owner costs (dollars) | Median selected monthly owner costs as a percentage of household income in 1999 | Total | With meals included in rent | Median gross rent as a percentage of household income in 1999 |
| Livingston Parish—Con. | | | | | | | | | | | |
| District 5—Con. | | | | | | | | | | | |
| Denham Springs city (part) | - | - | - | - | - | - | - | - | - | - | - |
| District 6 | 1 659 | 903 | 819 | 19.4 | 137 | 756 | 232 | 10.0- | 423 | 10 | 20.0 |
| Denham Springs city (part) | - | - | - | - | - | - | - | - | - | - | - |
| French Settlement village | 176 | 92 | 822 | 21.0 | 12 | 84 | 256 | 10.0- | 29 | - | 13.0 |
| Livingston town (part) | - | - | - | - | - | - | - | - | - | - | - |
| Port Vincent village | 121 | 54 | 700 | 18.3 | 8 | 67 | 236 | 15.9 | 16 | - | 13.3 |
| Walker town (part) | 9 | 9 | 550 | 10.0- | - | - | - | - | - | - | - |
| District 7 | 1 992 | 1 320 | 815 | 21.3 | 214 | 672 | 231 | 10.0- | 603 | - | 19.5 |
| Denham Springs city (part) | - | - | - | - | - | - | - | - | - | - | - |
| Walker town (part) | 1 009 | 687 | 794 | 21.3 | 121 | 322 | 226 | 10.0- | 367 | - | 23.8 |
| District 8 | 1 613 | 771 | 772 | 23.5 | 78 | 842 | 235 | 10.0- | 235 | - | 23.2 |
| Killian village | 289 | 174 | 952 | 20.7 | 19 | 115 | 238 | 10.0- | 8 | - | 27.5 |
| Springfield town | 110 | 51 | 732 | 24.6 | 2 | 59 | 242 | 10.8 | 26 | - | 20.0 |
| District 9 | 1 411 | 687 | 783 | 19.6 | 82 | 724 | 227 | 10.0- | 489 | 4 | 19.9 |
| Albany village | 159 | 79 | 797 | 18.8 | 6 | 80 | 219 | 11.9 | 138 | 4 | 20.0 |
| Madison Parish | 2 121 | 930 | 596 | 21.7 | 86 | 1 191 | 226 | 11.7 | 1 354 | 9 | 26.3 |
| District 1 | 196 | 110 | 745 | 17.9 | 39 | 86 | 204 | 10.0 | 106 | - | 19.0 |
| Delta village | 21 | 8 | 600 | 15.0 | - | 13 | 208 | 16.9 | 23 | - | 22.5 |
| Mound village | 6 | 4 | 650 | 10.0- | - | 2 | 450 | 37.5 | - | - | - |
| Richmond village (part) | 3 | 3 | 850 | 17.5 | - | - | - | - | - | - | - |
| Tallulah city (part) | - | - | - | - | - | - | - | - | - | - | - |
| District 2 | 217 | 108 | 652 | 21.9 | 8 | 109 | 247 | 10.1 | 119 | - | 26.3 |
| Richmond village (part) | 5 | 2 | 550 | 50.0+ | - | 3 | 225 | 11.3 | 11 | - | 27.5 |
| Tallulah city (part) | 32 | 24 | 446 | 18.5 | - | 8 | 125 | 10.0- | 80 | - | 23.9 |
| District 3 | 175 | 95 | 558 | 21.7 | - | 80 | 208 | 17.5 | 158 | - | 36.0 |
| Tallulah city (part) | 66 | 25 | 396 | 22.5 | - | 41 | 190 | 19.0 | 140 | - | 37.6 |
| District 4 | 297 | 102 | 588 | 25.6 | - | 195 | 201 | 12.2 | 114 | - | 24.5 |
| Tallulah city (part) | 297 | 102 | 588 | 25.6 | - | 195 | 201 | 12.2 | 114 | - | 24.5 |
| District 5 | 256 | 77 | 321 | 25.4 | - | 179 | 199 | 11.8 | 195 | - | 25.3 |
| Tallulah city (part) | 256 | 77 | 321 | 25.4 | - | 179 | 199 | 11.8 | 195 | - | 25.3 |
| District 6 | 163 | 43 | 658 | 14.6 | 5 | 120 | 204 | 11.6 | 277 | - | 28.6 |
| Tallulah city (part) | 163 | 43 | 658 | 14.6 | 5 | 120 | 204 | 11.6 | 277 | - | 28.6 |
| District 7 | 401 | 175 | 652 | 26.3 | 12 | 226 | 241 | 13.2 | 227 | 4 | 26.2 |
| Tallulah city (part) | 401 | 175 | 652 | 26.3 | 12 | 226 | 241 | 13.2 | 227 | 4 | 26.2 |
| District 8 | 416 | 220 | 591 | 21.2 | 22 | 196 | 249 | 10.0- | 158 | 5 | 25.5 |
| Richmond village (part) | 127 | 79 | 775 | 19.6 | 8 | 48 | 310 | 10.0- | 16 | - | 27.5 |
| Tallulah city (part) | 289 | 141 | 561 | 23.0 | 14 | 148 | 239 | 10.0- | 142 | 5 | 24.3 |
| Morehouse Parish | 6 305 | 3 006 | 641 | 19.7 | 408 | 3 299 | 213 | 10.4 | 2 601 | 18 | 26.7 |
| District 1 | 925 | 477 | 720 | 18.6 | 82 | 448 | 202 | 10.0- | 179 | - | 37.9 |
| Bonita village | 74 | 32 | 550 | 23.8 | 4 | 42 | 232 | 17.5 | 16 | - | 26.7 |
| District 2 | 702 | 209 | 578 | 20.2 | 13 | 493 | 217 | 11.3 | 260 | 8 | 22.2 |
| Collinston village (part) | 54 | 16 | 450 | 17.5 | - | 38 | 229 | 13.1 | 6 | - | 12.5 |
| Mer Rouge village | 156 | 87 | 594 | 15.8 | 5 | 69 | 219 | 10.0- | 89 | - | 26.0 |
| Oak Ridge village | 48 | 12 | 700 | 18.3 | - | 36 | 236 | 10.0- | 7 | - | 23.8 |
| District 3 | 1 070 | 568 | 697 | 17.8 | 98 | 502 | 214 | 10.0- | 370 | - | 23.0 |
| Bastrop city (part) | 5 | - | - | - | - | 5 | 175 | 10.0- | 9 | - | - |
| District 4 | 1 079 | 591 | 730 | 20.0 | 89 | 488 | 226 | 11.4 | 195 | - | 24.1 |
| Bastrop city (part) | 211 | 104 | 611 | 22.5 | 6 | 107 | 251 | 12.1 | 87 | - | 23.8 |
| Collinston village (part) | 10 | - | - | - | - | 10 | 200 | 10.0- | 24 | - | 27.5 |
| District 5 | 942 | 446 | 601 | 21.3 | 34 | 496 | 233 | 10.0- | 642 | 10 | 28.7 |
| Bastrop city (part) | 942 | 446 | 601 | 21.3 | 34 | 496 | 233 | 10.0- | 642 | 10 | 28.7 |
| District 6 | 850 | 338 | 552 | 19.3 | 48 | 512 | 205 | 12.0 | 427 | - | 26.2 |
| Bastrop city (part) | 850 | 338 | 552 | 19.3 | 48 | 512 | 205 | 12.0 | 427 | - | 26.2 |
| District 7 | 737 | 377 | 462 | 24.7 | 44 | 360 | 191 | 12.2 | 528 | - | 29.9 |
| Bastrop city (part) | 544 | 261 | 462 | 26.5 | 25 | 283 | 177 | 11.3 | 506 | - | 29.3 |
| Natchitoches Parish | 5 911 | 3 286 | 713 | 20.2 | 486 | 2 625 | 224 | 10.0- | 4 356 | 20 | 29.7 |
| District 1 | 770 | 442 | 944 | 19.3 | 123 | 328 | 243 | 10.0- | 423 | - | 31.7 |
| Natchitoches city (part) | 401 | 200 | 823 | 18.7 | 38 | 201 | 242 | 10.0- | 63 | - | 22.8 |
| District 2 | 475 | 272 | 670 | 27.5 | 76 | 203 | 230 | 12.4 | 587 | 8 | 33.1 |
| Natchitoches city (part) | 475 | 272 | 670 | 27.5 | 76 | 203 | 230 | 12.4 | 587 | 8 | 33.1 |
| District 3 | 384 | 196 | 573 | 19.3 | 12 | 188 | 173 | 13.0 | 736 | 10 | 30.7 |
| Natchitoches city (part) | 384 | 196 | 573 | 19.3 | 12 | 188 | 173 | 13.0 | 736 | 10 | 30.7 |
| District 4 | 378 | 249 | 786 | 18.3 | 42 | 129 | 234 | 10.0- | 181 | - | 28.2 |
| Natchitoches city (part) | - | - | - | - | - | - | - | - | 54 | - | 44.6 |
| District 5 | 558 | 444 | 627 | 24.8 | 25 | 114 | 219 | 10.0- | 918 | - | 33.5 |
| Natchitoches city (part) | 558 | 444 | 627 | 24.8 | 25 | 114 | 219 | 10.0- | 918 | - | 33.5 |
| District 6 | 880 | 563 | 841 | 18.2 | 79 | 317 | 260 | 10.0- | 491 | - | 26.6 |
| Natchitoches city (part) | 880 | 563 | 841 | 18.2 | 79 | 317 | 260 | 10.0- | 491 | - | 26.6 |
| District 7 | 533 | 210 | 577 | 19.9 | 22 | 323 | 214 | 10.6 | 131 | - | 18.4 |
| Ashland village | 26 | 6 | 1 125 | 45.0 | 3 | 20 | 186 | 10.5 | 5 | - | 19.2 |
| Clarence village (part) | 28 | 8 | 550 | 50.0+ | - | 20 | 283 | 12.5 | 1 | - | 10.0- |
| Goldonna village | 78 | 44 | 571 | 19.4 | 2 | 34 | 200 | 10.0 | 25 | - | 23.8 |
| District 8 | 507 | 232 | 530 | 18.9 | 13 | 275 | 213 | 13.5 | 344 | 2 | 27.6 |
| Campti town | 146 | 43 | 504 | 27.1 | 1 | 103 | 218 | 15.0 | 142 | 2 | 25.0 |
| Clarence village (part) | 78 | 35 | 550 | 13.3 | - | 43 | 247 | 11.9 | 45 | - | 31.9 |
| Natchitoches city (part) | 6 | 6 | 550 | 17.5 | - | - | - | - | 20 | - | 50.0+ |
| District 9 | 399 | 188 | 563 | 23.1 | 21 | 211 | 207 | 15.9 | 185 | - | 22.3 |
| Powhatan village | 25 | 4 | 400 | 12.5 | - | 21 | 234 | 19.4 | 21 | - | 14.1 |
| Robeline village | 32 | 2 | 150 | 12.5 | - | 30 | 150 | 10.0- | 20 | - | 26.3 |
| District 10 | 532 | 265 | 766 | 18.7 | 53 | 267 | 213 | 10.0- | 116 | - | 28.8 |
| Natchitoches city (part) | 18 | 18 | 800 | 17.5 | - | - | - | - | 23 | - | 29.8 |
| Provencal village | 89 | 34 | 575 | 19.4 | 2 | 55 | 238 | 10.0- | 31 | - | 20.4 |
| District 11 | 495 | 225 | 708 | 21.6 | 20 | 270 | 225 | 10.0- | 244 | - | 29.6 |
| Natchez village | 59 | 23 | 550 | 27.9 | - | 36 | 206 | 14.5 | 86 | - | 32.5 |
| Natchitoches city (part) | - | - | - | - | - | - | - | - | - | - | - |

Table 31. **Mortgage and Rental Cost Characteristics: 2000**—Con.

[Data based on a sample (except Tables 65-68). For information on confidentiality protection, coverage, sampling error, and nonsampling error, see Appendix G.
For location of definitions, see "How to Use This Census Report"]

| State<br>Parish<br>Parish Subdivision<br>Place | Specified owner-occupied housing units | | | | | | | | Specified renter-occupied housing units paying cash rent | | |
|---|---|---|---|---|---|---|---|---|---|---|---|
| | | With a mortgage | | | | Not mortgaged | | | | | |
| | Total | Total | Median selected monthly owner costs (dollars) | Median selected monthly owner costs as a percentage of household income in 1999 | With a second mortgage or home equity loan or both | Total | Median selected monthly owner costs (dollars) | Median selected monthly owner costs as a percentage of household income in 1999 | Total | With meals included in rent | Median gross rent as a percentage of household income in 1999 |
| Orleans Parish | 74 407 | 49 885 | 910 | 22.9 | 9 299 | 24 522 | 285 | 11.4 | 96 257 | 1 045 | 28.6 |
| New Orleans city | 74 407 | 49 885 | 910 | 22.9 | 9 299 | 24 522 | 285 | 11.4 | 96 257 | 1 045 | 28.6 |
| Ouachita Parish | 27 739 | 17 479 | 787 | 18.9 | 3 249 | 10 260 | 226 | 10.0- | 18 094 | 133 | 26.8 |
| District A | 6 729 | 4 534 | 913 | 18.4 | 1 065 | 2 195 | 223 | 10.0- | 2 910 | 22 | 25.1 |
| Claiborne CDP | 2 315 | 1 724 | 871 | 17.8 | 349 | 591 | 225 | 10.0- | 895 | 12 | 27.2 |
| West Monroe city (part) | 1 872 | 939 | 789 | 19.7 | 254 | 933 | 198 | 10.0- | 1 473 | - | 23.7 |
| District B | 4 428 | 2 620 | 747 | 19.2 | 348 | 1 808 | 218 | 10.4 | 1 714 | 14 | 26.8 |
| Brownsville-Bawcomville CDP | 1 386 | 705 | 616 | 19.4 | 52 | 681 | 212 | 12.9 | 716 | - | 26.6 |
| West Monroe city (part) | 361 | 181 | 475 | 17.6 | - | 180 | 211 | 10.0- | 351 | 14 | 28.9 |
| District C | 5 471 | 3 467 | 917 | 18.3 | 744 | 2 004 | 257 | 10.0- | 4 006 | 16 | 24.7 |
| Monroe city (part) | 4 281 | 2 777 | 1 013 | 18.1 | 634 | 1 504 | 277 | 10.0- | 2 906 | - | 24.3 |
| Sterlington town (part) | 274 | 167 | 583 | 16.4 | 20 | 107 | 218 | 10.0- | 135 | - | 25.5 |
| West Monroe city (part) | 408 | 145 | 602 | 16.9 | 27 | 263 | 211 | 12.3 | 795 | 16 | 27.4 |
| District D | 2 833 | 1 293 | 573 | 22.4 | 227 | 1 540 | 194 | 10.3 | 3 696 | 56 | 29.7 |
| Monroe city (part) | 1 536 | 599 | 528 | 23.9 | 121 | 937 | 174 | 10.0- | 2 910 | 53 | 30.0 |
| Richwood town (part) | 199 | 96 | 583 | 29.1 | 15 | 103 | 215 | 20.6 | 202 | 3 | 31.2 |
| District E | 5 154 | 3 585 | 791 | 18.4 | 590 | 1 569 | 247 | 10.0- | 2 987 | 9 | 25.2 |
| Monroe city (part) | 500 | 289 | 911 | 18.7 | 35 | 211 | 284 | 10.0- | 720 | 9 | 22.4 |
| Sterlington town (part) | 8 | - | - | - | - | 8 | 375 | 10.0- | - | - | - |
| Swartz CDP | 951 | 693 | 824 | 17.8 | 113 | 258 | 243 | 10.0- | 273 | - | 26.9 |
| District F | 3 124 | 1 980 | 585 | 21.5 | 275 | 1 144 | 205 | 12.1 | 2 781 | 16 | 31.5 |
| Monroe city (part) | 2 579 | 1 638 | 577 | 21.7 | 188 | 941 | 206 | 12.6 | 2 623 | 16 | 31.3 |
| Richwood town (part) | 3 | - | - | - | - | 3 | 138 | 11.3 | 2 | - | 45.0 |
| Plaquemines Parish | 4 199 | 2 110 | 1 015 | 19.8 | 431 | 2 089 | 248 | 10.0- | 1 431 | 8 | 18.7 |
| District 1 | 369 | 133 | 875 | 21.8 | - | 236 | 242 | 10.0- | 62 | - | 22.5 |
| District 2 | 670 | 368 | 1 121 | 20.7 | 59 | 302 | 239 | 10.0- | 307 | 8 | 18.6 |
| Belle Chasse CDP (part) | 670 | 368 | 1 121 | 20.7 | 59 | 302 | 239 | 10.0- | 307 | 8 | 18.6 |
| District 3 | 932 | 575 | 1 226 | 18.1 | 173 | 357 | 240 | 10.0- | 268 | - | 19.1 |
| Belle Chasse CDP (part) | 932 | 575 | 1 226 | 18.1 | 173 | 357 | 240 | 10.0- | 268 | - | 19.1 |
| District 4 | 377 | 225 | 938 | 18.5 | 29 | 152 | 272 | 10.0- | 359 | - | 20.4 |
| Belle Chasse CDP (part) | 348 | 225 | 938 | 18.5 | 29 | 123 | 279 | 10.5 | 330 | - | 19.2 |
| District 5 | 620 | 282 | 1 285 | 23.4 | 68 | 338 | 255 | 10.0- | 62 | - | 19.4 |
| Port Sulphur CDP (part) | 176 | 40 | 967 | 13.8 | 14 | 136 | 218 | 14.2 | 6 | - | 50.0+ |
| District 6 | 427 | 121 | 652 | 21.6 | 28 | 306 | 248 | 10.0- | 62 | - | 13.8 |
| Empire CDP (part) | 13 | 6 | 650 | 12.5 | - | 7 | 225 | 50.0+ | 6 | - | 17.5 |
| Port Sulphur CDP (part) | 414 | 115 | 653 | 22.2 | 28 | 299 | 252 | 10.0- | 56 | - | 12.3 |
| District 7 | 367 | 167 | 671 | 31.3 | 33 | 200 | 242 | 12.5 | 121 | - | 18.4 |
| Buras-Triumph CDP (part) | 66 | 41 | 596 | 36.8 | 6 | 25 | 245 | 12.7 | 37 | - | 30.3 |
| Empire CDP (part) | 301 | 126 | 688 | 24.2 | 27 | 175 | 241 | 12.4 | 84 | - | 14.2 |
| District 8 | 263 | 165 | 689 | 19.7 | 41 | 98 | 250 | 10.0- | 113 | - | 19.2 |
| Boothville-Venice CDP (part) | - | - | - | - | - | - | - | - | - | - | - |
| Buras-Triumph CDP (part) | 263 | 165 | 689 | 19.7 | 41 | 98 | 250 | 10.0- | 113 | - | 19.2 |
| District 9 | 174 | 74 | 765 | 16.0 | - | 100 | 281 | 18.8 | 77 | - | 10.4 |
| Boothville-Venice CDP (part) | 174 | 74 | 765 | 16.0 | - | 100 | 281 | 18.8 | 77 | - | 10.4 |
| Buras-Triumph CDP (part) | - | - | - | - | - | - | - | - | - | - | - |
| Pointe Coupee Parish | 4 496 | 2 177 | 748 | 21.2 | 327 | 2 319 | 229 | 10.0- | 1 401 | - | 21.2 |
| District 1 | 247 | 107 | 675 | 23.7 | - | 140 | 237 | 13.6 | 109 | - | 22.1 |
| District 2 | 288 | 97 | 774 | 21.1 | 16 | 191 | 214 | 10.8 | 94 | - | 25.9 |
| Morganza village | 166 | 60 | 675 | 22.1 | 8 | 106 | 190 | 10.0- | 55 | - | 21.3 |
| District 3 | 337 | 162 | 694 | 30.1 | 30 | 175 | 244 | 12.9 | 91 | - | 23.0 |
| District 4 | 298 | 144 | 861 | 22.9 | 28 | 154 | 242 | 10.0- | 87 | - | 13.6 |
| District 5 | 619 | 310 | 933 | 23.1 | 68 | 309 | 249 | 10.0- | 168 | - | 22.5 |
| New Roads city (part) | 176 | 92 | 1 458 | 25.0 | 32 | 84 | 267 | 10.0- | 19 | - | 18.4 |
| District 6 | 475 | 296 | 868 | 18.4 | 43 | 179 | 226 | 10.0- | 38 | - | 25.8 |
| Livonia town (part) | - | - | - | - | - | - | - | - | - | - | - |
| District 7 | 212 | 81 | 604 | 20.2 | 21 | 131 | 187 | 15.0 | 100 | - | 18.0 |
| New Roads city (part) | 212 | 81 | 604 | 20.2 | 21 | 131 | 187 | 15.0 | 100 | - | 18.0 |
| District 8 | 244 | 109 | 553 | 24.2 | 25 | 135 | 240 | 13.2 | 132 | - | 22.9 |
| New Roads city (part) | 110 | 57 | 642 | 29.0 | 18 | 53 | 271 | 11.0 | 85 | - | 31.1 |
| District 9 | 346 | 176 | 875 | 20.0 | 26 | 170 | 240 | 10.0- | 235 | - | 24.2 |
| New Roads city (part) | 263 | 130 | 900 | 21.1 | 26 | 133 | 233 | 10.0- | 214 | - | 26.4 |
| District 10 | 453 | 174 | 700 | 16.0 | 16 | 279 | 196 | 10.0- | 123 | - | 21.5 |
| Livonia town (part) | 287 | 143 | 713 | 15.3 | 12 | 144 | 177 | 10.0- | 71 | - | 21.9 |
| District 11 | 384 | 178 | 733 | 19.3 | 21 | 206 | 222 | 10.0- | 60 | - | 15.6 |
| Fordoche town | 206 | 90 | 610 | 17.5 | 5 | 116 | 238 | 10.7 | 23 | - | 12.2 |
| Livonia town (part) | - | - | - | - | - | - | - | - | - | - | - |
| District 12 | 593 | 343 | 554 | 22.1 | 33 | 250 | 253 | 11.7 | 164 | - | 26.6 |
| New Roads city (part) | 293 | 131 | 413 | 24.0 | - | 162 | 232 | 14.8 | 145 | - | 28.8 |
| Rapides Parish | 23 848 | 13 422 | 750 | 19.9 | 1 816 | 10 426 | 226 | 10.0- | 13 481 | 156 | 26.4 |
| District A | 2 828 | 1 640 | 724 | 18.9 | 189 | 1 188 | 231 | 10.0- | 1 282 | - | 25.4 |
| Ball town | 758 | 443 | 658 | 19.8 | 24 | 315 | 232 | 10.0- | 378 | - | 27.3 |
| Pineville city (part) | 47 | 13 | 581 | 22.5 | - | 34 | 189 | 13.9 | 51 | - | 10.0- |
| District B | 2 728 | 1 397 | 729 | 19.7 | 227 | 1 331 | 236 | 10.0- | 2 221 | 7 | 23.6 |
| Pineville city (part) | 1 948 | 952 | 665 | 20.1 | 140 | 996 | 230 | 10.0- | 1 968 | 7 | 22.8 |
| District C | 3 035 | 1 996 | 823 | 18.8 | 229 | 1 039 | 230 | 10.0- | 367 | - | 17.8 |
| Deville CDP | 186 | 101 | 659 | 22.7 | - | 85 | 195 | 16.1 | 12 | - | 50.0+ |
| Pineville city (part) | 526 | 385 | 914 | 16.5 | 56 | 141 | 239 | 10.0- | 29 | - | 12.8 |
| District D | 1 570 | 721 | 604 | 26.2 | 93 | 849 | 187 | 14.0 | 2 227 | 11 | 33.5 |
| Alexandria city (part) | 1 570 | 721 | 604 | 26.2 | 93 | 849 | 187 | 14.0 | 2 208 | 11 | 33.2 |
| District E | 3 040 | 1 885 | 776 | 19.2 | 258 | 1 155 | 225 | 10.0- | 1 045 | - | 24.2 |
| Alexandria city (part) | 499 | 375 | 926 | 18.8 | 60 | 124 | 191 | 10.0- | 162 | - | 19.3 |
| Boyce town | 208 | 90 | 568 | 26.3 | 18 | 118 | 240 | 13.0 | 144 | - | 29.4 |
| Woodworth town (part) | 54 | 50 | 1 397 | 18.3 | 11 | 4 | 350 | 10.0 | - | - | - |
| District F | 2 182 | 1 114 | 667 | 21.2 | 168 | 1 068 | 225 | 12.8 | 1 782 | 17 | 30.3 |
| Alexandria city (part) | 2 019 | 1 003 | 658 | 21.6 | 132 | 1 016 | 223 | 12.8 | 1 763 | 17 | 30.1 |
| District G | 3 857 | 2 301 | 876 | 19.6 | 391 | 1 556 | 253 | 10.0- | 1 909 | 102 | 26.1 |

Table 31. **Mortgage and Rental Cost Characteristics: 2000**—Con.

[Data based on a sample (except Tables 65-68). For information on confidentiality protection, coverage, sampling error, and nonsampling error, see Appendix G.
For location of definitions, see "How to Use This Census Report"]

| State<br>Parish<br>Parish Subdivision<br>Place | Specified owner-occupied housing units | | | | | | | | Specified renter-occupied housing units paying cash rent | | |
|---|---|---|---|---|---|---|---|---|---|---|---|
| | | With a mortgage | | | | Not mortgaged | | | | | |
| | Total | Total | Median selected monthly owner costs (dollars) | Median selected monthly owner costs as a percentage of household income in 1999 | With a second mortgage or home equity loan or both | Total | Median selected monthly owner costs (dollars) | Median selected monthly owner costs as a percentage of household income in 1999 | Total | With meals included in rent | Median gross rent as a percentage of household income in 1999 |
| Rapides Parish—Con. | | | | | | | | | | | |
| District G—Con. | | | | | | | | | | | |
| Alexandria city (part) | 3 748 | 2 216 | 887 | 19.2 | 391 | 1 532 | 254 | 10.0- | 1 876 | 102 | 26.1 |
| District H | 2 522 | 1 068 | 683 | 21.3 | 81 | 1 454 | 209 | 11.2 | 769 | 13 | 24.2 |
| Cheneyville town | 169 | 61 | 542 | 23.8 | 4 | 108 | 201 | 15.1 | 58 | - | 27.5 |
| Forest Hill village | 74 | 25 | 942 | 19.5 | 2 | 49 | 240 | 13.3 | 29 | - | 13.4 |
| Glenmora town | 338 | 149 | 602 | 24.5 | 26 | 189 | 214 | 12.5 | 145 | - | 18.3 |
| Lecompte town | 267 | 94 | 638 | 27.1 | 7 | 173 | 190 | 12.8 | 166 | - | 34.0 |
| McNary village | 28 | 17 | 650 | 27.5 | 1 | 11 | 213 | 10.0- | 17 | - | 32.5 |
| Woodworth town (part) | 190 | 148 | 629 | 20.2 | 13 | 42 | 211 | 10.0- | 55 | - | 17.5 |
| District I | 2 086 | 1 300 | 716 | 22.1 | 180 | 786 | 210 | 10.0- | 1 879 | 6 | 26.9 |
| Alexandria city (part) | 1 380 | 819 | 771 | 22.6 | 109 | 561 | 219 | 10.0- | 1 195 | - | 29.9 |
| Red River Parish | 1 440 | 666 | 595 | 23.9 | 85 | 774 | 211 | 10.7 | 595 | 11 | 23.4 |
| District 1 | 206 | 84 | 563 | 21.3 | 6 | 122 | 206 | 10.5 | 67 | 8 | 19.8 |
| District 2 | 200 | 105 | 612 | 21.4 | 9 | 95 | 225 | 10.0- | 66 | - | 14.8 |
| Coushatta town (part) | - | - | - | - | - | - | - | - | - | - | - |
| Martin village | 87 | 44 | 671 | 18.9 | 4 | 43 | 210 | 10.0- | 26 | - | 14.0 |
| District 3 | 150 | 71 | 696 | 31.6 | 10 | 79 | 211 | 12.4 | 38 | - | 16.3 |
| Hall Summit village | 39 | 21 | 817 | 36.3 | 5 | 18 | 250 | 12.5 | 23 | - | 16.9 |
| District 4 | 148 | 62 | 631 | 14.1 | 13 | 86 | 218 | 13.5 | 42 | - | 24.4 |
| Coushatta town (part) | 14 | 2 | 750 | 12.5 | - | 12 | 140 | 10.0 | 6 | - | 27.5 |
| District 5 | 213 | 105 | 546 | 27.9 | 6 | 108 | 207 | 11.9 | 212 | 2 | 29.6 |
| Coushatta town (part) | 173 | 84 | 542 | 28.3 | 6 | 89 | 208 | 12.2 | 195 | 2 | 33.3 |
| District 6 | 209 | 81 | 591 | 45.0 | 11 | 128 | 180 | 12.0 | 57 | - | 18.0 |
| Coushatta town (part) | - | - | - | - | - | - | - | - | - | - | - |
| District 7 | 314 | 158 | 585 | 18.4 | 30 | 156 | 220 | 10.0- | 113 | 1 | 22.8 |
| Coushatta town (part) | 167 | 76 | 496 | 19.7 | 16 | 91 | 227 | 10.0- | 80 | 1 | 21.6 |
| Edgefield village | 64 | 38 | 580 | 25.0 | 8 | 26 | 250 | 15.0 | 13 | - | 24.2 |
| Richland Parish | 3 678 | 1 842 | 614 | 20.7 | 230 | 1 836 | 221 | 10.3 | 1 584 | - | 28.1 |
| District 1 | 547 | 276 | 624 | 18.7 | 23 | 271 | 233 | 10.0- | 180 | - | 27.6 |
| Delhi town (part) | 313 | 146 | 578 | 19.0 | 12 | 167 | 220 | 10.0- | 127 | - | 28.6 |
| District 2 | 366 | 168 | 505 | 21.2 | 11 | 198 | 208 | 12.6 | 254 | - | 27.6 |
| Delhi town (part) | 278 | 130 | 550 | 20.0 | 11 | 148 | 218 | 11.7 | 160 | - | 28.4 |
| District 3 | 299 | 213 | 623 | 26.8 | 42 | 86 | 182 | 10.0- | 251 | - | 23.3 |
| Rayville town (part) | 80 | 55 | 442 | 29.8 | 21 | 25 | 165 | 10.0- | 204 | - | 27.4 |
| District 4 | 375 | 153 | 580 | 15.8 | 6 | 222 | 200 | 13.7 | 99 | - | 31.8 |
| Rayville town (part) | 89 | 36 | 427 | 17.3 | - | 53 | 214 | 14.8 | 44 | - | 37.5 |
| District 5 | 514 | 277 | 752 | 18.4 | 49 | 237 | 215 | 10.0- | 236 | - | 30.3 |
| Rayville town (part) | 214 | 86 | 655 | 21.4 | - | 128 | 220 | 10.0- | 135 | - | 23.4 |
| District 6 | 354 | 162 | 411 | 27.1 | 7 | 192 | 231 | 13.9 | 259 | - | 34.9 |
| Rayville town (part) | 354 | 162 | 411 | 27.1 | 7 | 192 | 231 | 13.9 | 259 | - | 34.9 |
| District 7 | 398 | 153 | 722 | 19.4 | 11 | 245 | 229 | 10.0- | 64 | - | 18.5 |
| District 8 | 470 | 273 | 656 | 21.2 | 69 | 197 | 262 | 10.3 | 110 | - | 19.0 |
| District 9 | 355 | 167 | 623 | 19.5 | 12 | 188 | 213 | 10.0- | 131 | - | 35.2 |
| Mangham town | 138 | 58 | 457 | 20.8 | 10 | 80 | 173 | 10.2 | 56 | - | 42.0 |
| Sabine Parish | 3 452 | 1 453 | 679 | 19.7 | 143 | 1 999 | 216 | 10.2 | 1 201 | 2 | 25.3 |
| District 1 | 399 | 187 | 634 | 20.1 | 7 | 212 | 213 | 10.0- | 78 | - | 22.0 |
| Florien village (part) | 119 | 42 | 558 | 25.4 | - | 77 | 203 | 10.0- | 58 | - | 27.0 |
| District 2 | 471 | 214 | 732 | 23.0 | 21 | 257 | 269 | 10.6 | 60 | - | 25.8 |
| District 3 | 510 | 267 | 698 | 20.4 | 43 | 243 | 222 | 10.0- | 151 | - | 21.5 |
| Many town (part) | 213 | 102 | 573 | 20.6 | 8 | 111 | 234 | 10.0- | 80 | - | 22.8 |
| District 4 | 260 | 82 | 446 | 16.5 | - | 178 | 222 | 13.0 | 412 | - | 28.4 |
| Many town (part) | 260 | 82 | 446 | 16.5 | - | 178 | 222 | 13.0 | 356 | - | 30.0 |
| District 5 | 277 | 133 | 632 | 18.9 | 12 | 144 | 223 | 11.8 | 97 | - | 36.0 |
| Fisher village | 63 | 38 | 525 | 18.3 | 3 | 25 | 181 | 10.0- | 15 | - | 23.8 |
| Florien village (part) | 2 | - | - | - | - | 2 | 325 | 10.0- | - | - | - |
| Many town (part) | - | - | - | - | - | - | - | - | - | - | - |
| District 6 | 607 | 233 | 791 | 17.4 | 8 | 374 | 193 | 10.0- | 62 | - | 16.4 |
| District 7 | 383 | 133 | 781 | 25.3 | 7 | 250 | 195 | 11.9 | 100 | - | 25.4 |
| Converse village | 42 | 24 | 625 | 27.5 | - | 18 | 220 | 10.0- | 42 | - | 23.3 |
| Noble village | 33 | 14 | 700 | 13.3 | 2 | 19 | 164 | 10.0- | 3 | - | 12.5 |
| District 8 | 313 | 115 | 550 | 19.4 | 13 | 198 | 196 | 10.0- | 145 | - | 30.6 |
| Zwolle town | 238 | 84 | 547 | 20.8 | 12 | 154 | 189 | 10.5 | 143 | - | 30.4 |
| District 9 | 232 | 89 | 728 | 19.4 | 32 | 143 | 214 | 12.3 | 96 | 2 | 22.5 |
| Pleasant Hill village | 106 | 39 | 650 | 16.6 | 12 | 67 | 191 | 10.0- | 80 | 2 | 25.0 |
| St. Bernard Parish | 16 321 | 9 827 | 769 | 19.4 | 1 881 | 6 494 | 246 | 10.0- | 5 868 | 36 | 23.9 |
| District A | 3 699 | 1 664 | 771 | 19.2 | 357 | 2 035 | 250 | 10.3 | 1 072 | - | 21.8 |
| Arabi CDP | 2 528 | 1 037 | 744 | 19.6 | 236 | 1 491 | 240 | 10.7 | 690 | - | 22.8 |
| Chalmette CDP (part) | 1 171 | 627 | 838 | 18.7 | 121 | 544 | 278 | 10.0- | 382 | - | 20.0 |
| District B | 2 466 | 1 316 | 739 | 19.8 | 304 | 1 150 | 240 | 10.6 | 2 294 | 36 | 24.4 |
| Chalmette CDP (part) | 2 466 | 1 316 | 739 | 19.8 | 304 | 1 150 | 240 | 10.6 | 2 294 | 36 | 24.4 |
| District C | 3 578 | 2 113 | 791 | 18.5 | 388 | 1 465 | 241 | 10.0- | 836 | - | 23.1 |
| Chalmette CDP (part) | 3 578 | 2 113 | 791 | 18.5 | 388 | 1 465 | 241 | 10.0- | 836 | - | 23.1 |
| District D | 3 536 | 2 610 | 817 | 19.3 | 529 | 926 | 260 | 10.0- | 1 116 | - | 23.1 |
| Chalmette CDP (part) | 406 | 272 | 838 | 20.3 | 40 | 134 | 249 | 10.0- | 161 | - | 16.7 |
| Meraux CDP | 2 630 | 1 936 | 832 | 18.7 | 419 | 694 | 256 | 10.0- | 633 | - | 23.2 |
| Violet CDP (part) | 500 | 402 | 739 | 26.4 | 70 | 98 | 275 | 25.6 | 322 | - | 33.5 |
| District E | 3 042 | 2 124 | 698 | 20.6 | 303 | 918 | 238 | 10.4 | 550 | - | 26.3 |
| Poydras CDP | 798 | 546 | 633 | 19.1 | 49 | 252 | 231 | 11.7 | 207 | - | 26.8 |
| Violet CDP (part) | 1 464 | 1 151 | 735 | 21.6 | 150 | 313 | 221 | 10.0- | 204 | - | 26.5 |
| St. Charles Parish | 11 421 | 7 512 | 959 | 19.5 | 1 439 | 3 909 | 241 | 10.0- | 2 709 | 6 | 23.0 |
| District 1 | 1 403 | 855 | 936 | 19.6 | 98 | 548 | 259 | 10.0- | 471 | - | 27.1 |
| Boutte CDP (part) | 121 | 46 | 600 | 18.9 | - | 75 | 331 | 16.3 | 93 | - | 29.2 |
| Destrehan CDP (part) | 549 | 435 | 981 | 21.1 | 73 | 114 | 265 | 10.0- | 128 | - | 26.1 |
| Hahnville CDP | 609 | 341 | 902 | 18.6 | 25 | 268 | 244 | 10.0- | 224 | - | 26.2 |

Table 31. **Mortgage and Rental Cost Characteristics: 2000**—Con.

[Data based on a sample (except Tables 65-68). For information on confidentiality protection, coverage, sampling error, and nonsampling error, see Appendix G.
For location of definitions, see "How to Use This Census Report"]

| State<br>Parish<br>Parish Subdivision<br>Place | Specified owner-occupied housing units | | | | | | | | Specified renter-occupied housing units paying cash rent | | |
|---|---|---|---|---|---|---|---|---|---|---|---|
| | | With a mortgage | | | | Not mortgaged | | | | | |
| | Total | Total | Median selected monthly owner costs (dollars) | Median selected monthly owner costs as a percentage of household income in 1999 | With a second mortgage or home equity loan or both | Total | Median selected monthly owner costs (dollars) | Median selected monthly owner costs as a percentage of household income in 1999 | Total | With meals included in rent | Median gross rent as a percentage of household income in 1999 |
| St. Charles Parish—Con. | | | | | | | | | | | |
| District 1—Con. | | | | | | | | | | | |
| Killona CDP (part) | 113 | 22 | 555 | 20.0 | - | 91 | 302 | 14.3 | 26 | - | 50.0+ |
| Luling CDP (part) | 11 | 11 | 1 125 | 17.5 | - | - | - | - | - | - | - |
| Taft CDP | - | - | - | - | - | - | - | - | - | - | - |
| District 2 | 1 942 | 1 188 | 1 044 | 19.2 | 231 | 754 | 232 | 10.0- | 272 | 6 | 23.2 |
| Ama CDP | 342 | 139 | 839 | 22.0 | 31 | 203 | 241 | 10.0- | 45 | - | 30.8 |
| Destrehan CDP (part) | 100 | 39 | 531 | 20.5 | 5 | 61 | 186 | 10.0- | 50 | - | 10.6 |
| Luling CDP (part) | 1 500 | 1 010 | 1 088 | 19.0 | 195 | 490 | 233 | 10.0- | 171 | 6 | 27.5 |
| St. Rose CDP (part) | - | - | - | - | - | - | - | - | - | - | - |
| District 3 | 2 025 | 1 642 | 1 276 | 19.7 | 416 | 383 | 356 | 10.0- | 285 | - | 24.7 |
| Destrehan CDP (part) | 2 025 | 1 642 | 1 276 | 19.7 | 416 | 383 | 356 | 10.0- | 285 | - | 24.7 |
| District 4 | 1 319 | 667 | 829 | 19.2 | 93 | 652 | 216 | 10.0- | 358 | - | 22.0 |
| Bayou Gauche CDP | 470 | 255 | 919 | 19.9 | 51 | 215 | 243 | 10.0- | 23 | - | 11.8 |
| Boutte CDP (part) | 133 | 58 | 700 | 31.5 | - | 75 | 199 | 10.0- | 124 | - | 22.0 |
| Des Allemands CDP (part) | 457 | 177 | 754 | 20.0 | 28 | 280 | 210 | 11.4 | 87 | - | 31.3 |
| Killona CDP (part) | - | - | - | - | - | - | - | - | - | - | - |
| Luling CDP (part) | - | - | - | - | - | - | - | - | - | - | - |
| Paradis CDP | 213 | 153 | 850 | 17.2 | 14 | 60 | 209 | 12.0 | 98 | - | 21.4 |
| District 5 | 1 456 | 1 110 | 845 | 21.7 | 216 | 346 | 272 | 13.9 | 588 | - | 22.3 |
| St. Rose CDP (part) | 1 442 | 1 096 | 845 | 21.7 | 216 | 346 | 272 | 13.9 | 588 | - | 22.3 |
| District 6 | 1 672 | 843 | 784 | 19.3 | 133 | 829 | 235 | 10.0- | 329 | - | 25.1 |
| Destrehan CDP (part) | 172 | 148 | 974 | 24.1 | 50 | 24 | 340 | 10.0- | 34 | - | 33.1 |
| Montz CDP | 219 | 147 | 908 | 17.4 | 35 | 72 | 205 | 10.0 | 44 | - | 14.5 |
| New Sarpy CDP | 319 | 118 | 709 | 22.7 | 16 | 201 | 220 | 10.0- | 53 | - | 31.2 |
| Norco CDP | 962 | 430 | 713 | 18.3 | 32 | 532 | 240 | 10.0- | 198 | - | 25.0 |
| District 7 | 1 604 | 1 207 | 931 | 17.3 | 252 | 397 | 239 | 10.0- | 406 | - | 19.0 |
| Boutte CDP (part) | 39 | 33 | 812 | 15.7 | 5 | 6 | 375 | 10.0- | 24 | - | 19.3 |
| Luling CDP (part) | 1 565 | 1 174 | 938 | 17.4 | 247 | 391 | 237 | 10.0- | 382 | - | 18.9 |
| St. Helena Parish | 1 448 | 661 | 657 | 20.6 | 67 | 787 | 213 | 12.1 | 387 | - | 21.3 |
| District 1 | 195 | 79 | 494 | 21.2 | 6 | 116 | 207 | 15.7 | 51 | - | 21.3 |
| District 2 | 225 | 77 | 531 | 27.0 | 8 | 148 | 205 | 10.0 | 137 | - | 26.7 |
| Greensburg town | 117 | 33 | 482 | 16.3 | 2 | 84 | 225 | 10.0- | 87 | - | 25.4 |
| District 3 | 247 | 112 | 817 | 18.7 | 30 | 135 | 227 | 12.3 | 75 | - | 14.6 |
| Montpelier village (part) | - | - | - | - | - | - | - | - | - | - | - |
| District 4 | 227 | 107 | 639 | 32.2 | - | 120 | 216 | 18.0 | 59 | - | 14.3 |
| District 5 | 312 | 137 | 676 | 28.8 | - | 175 | 226 | 10.0- | 31 | - | 23.6 |
| Montpelier village (part) | 34 | 12 | 850 | 10.0- | - | 22 | 188 | 10.5 | 7 | - | 10.0- |
| District 6 | 242 | 149 | 739 | 16.9 | 23 | 93 | 183 | 10.0- | 34 | - | 23.1 |
| St. James Parish | 4 482 | 1 909 | 795 | 17.9 | 225 | 2 573 | 227 | 10.0- | 687 | 10 | 19.7 |
| District 1 | 814 | 346 | 781 | 18.2 | 29 | 468 | 233 | 10.0- | 134 | - | 17.2 |
| Gramercy town | 701 | 284 | 758 | 18.0 | 19 | 417 | 231 | 10.0- | 129 | - | 17.6 |
| Lutcher town (part) | 72 | 22 | 571 | 18.3 | 3 | 50 | 250 | 10.0- | - | - | - |
| District 2 | 704 | 290 | 867 | 17.7 | 49 | 414 | 258 | 10.0- | 145 | - | 28.1 |
| Lutcher town (part) | 704 | 290 | 867 | 17.7 | 49 | 414 | 258 | 10.0- | 145 | - | 28.1 |
| District 3 | 717 | 357 | 791 | 16.0 | 35 | 360 | 230 | 10.0- | 105 | - | 14.7 |
| Lutcher town (part) | 89 | 25 | 758 | 35.4 | 5 | 64 | 210 | 14.3 | 31 | - | 28.8 |
| District 4 | 419 | 131 | 752 | 21.3 | 19 | 288 | 213 | 10.0- | 106 | 5 | 14.6 |
| District 5 | 388 | 151 | 838 | 20.3 | 14 | 237 | 229 | 11.1 | 80 | - | 20.8 |
| District 6 | 622 | 255 | 787 | 18.4 | 18 | 367 | 216 | 10.1 | 58 | - | 24.1 |
| North Vacherie CDP | 502 | 210 | 790 | 17.8 | 18 | 292 | 225 | 11.6 | 58 | - | 24.1 |
| South Vacherie CDP (part) | 97 | 39 | 904 | 25.2 | - | 58 | 158 | 10.0- | - | - | - |
| District 7 | 818 | 379 | 799 | 18.7 | 61 | 439 | 207 | 10.0- | 59 | 5 | 16.9 |
| South Vacherie CDP (part) | 818 | 379 | 799 | 18.7 | 61 | 439 | 207 | 10.0- | 59 | 5 | 16.9 |
| St. John the Baptist Parish | 9 954 | 6 711 | 804 | 19.7 | 1 086 | 3 243 | 243 | 10.0- | 2 373 | 21 | 23.5 |
| District 1 | 811 | 244 | 744 | 24.6 | 69 | 567 | 243 | 11.5 | 222 | - | 28.2 |
| Edgard CDP | 481 | 138 | 652 | 29.1 | 36 | 343 | 276 | 11.4 | 83 | - | 31.6 |
| Laplace CDP (part) | 183 | 75 | 871 | 19.8 | 18 | 108 | 200 | 11.4 | 119 | - | 27.4 |
| Wallace CDP | 102 | 15 | 783 | 24.2 | 15 | 87 | 201 | 13.9 | 14 | - | 10.0- |
| District 2 | 1 144 | 480 | 684 | 18.3 | 69 | 664 | 229 | 10.8 | 293 | 6 | 17.7 |
| Garyville CDP | 511 | 207 | 659 | 17.8 | 30 | 304 | 246 | 11.2 | 138 | 6 | 16.3 |
| Reserve CDP (part) | 633 | 273 | 734 | 18.7 | 39 | 360 | 215 | 10.5 | 155 | - | 18.8 |
| District 3 | 1 217 | 484 | 716 | 21.3 | 82 | 733 | 243 | 10.7 | 440 | - | 25.6 |
| Laplace CDP (part) | 285 | 114 | 650 | 26.4 | 21 | 171 | 257 | 13.3 | 187 | - | 18.4 |
| Reserve CDP (part) | 932 | 370 | 755 | 20.8 | 61 | 562 | 238 | 10.0- | 253 | - | 34.0 |
| District 4 | 1 576 | 1 303 | 708 | 19.9 | 122 | 273 | 225 | 10.0- | 394 | - | 23.0 |
| Laplace CDP (part) | 1 022 | 843 | 751 | 19.0 | 102 | 179 | 256 | 10.0- | 263 | - | 22.7 |
| Reserve CDP (part) | 554 | 460 | 648 | 21.9 | 20 | 94 | 196 | 11.0 | 131 | - | 23.9 |
| District 5 | 1 830 | 1 297 | 976 | 19.1 | 233 | 533 | 271 | 10.0- | 449 | 15 | 24.1 |
| Laplace CDP (part) | 1 830 | 1 297 | 976 | 19.1 | 233 | 533 | 271 | 10.0- | 449 | 15 | 24.1 |
| Reserve CDP (part) | - | - | - | - | - | - | - | - | - | - | - |
| District 6 | 1 246 | 1 068 | 757 | 21.6 | 143 | 178 | 214 | 10.0- | 224 | - | 26.1 |
| Laplace CDP (part) | 1 246 | 1 068 | 757 | 21.6 | 143 | 178 | 214 | 10.0- | 224 | - | 26.1 |
| District 7 | 2 130 | 1 835 | 878 | 18.5 | 368 | 295 | 255 | 10.0- | 351 | - | 23.4 |
| Laplace CDP (part) | 2 130 | 1 835 | 878 | 18.5 | 368 | 295 | 255 | 10.0- | 351 | - | 23.4 |
| St. Landry Parish | 16 452 | 7 099 | 627 | 19.6 | 879 | 9 353 | 205 | 11.3 | 7 973 | 61 | 28.0 |
| District 1 | 1 193 | 555 | 589 | 20.8 | 62 | 638 | 187 | 13.8 | 906 | - | 29.3 |
| Opelousas city (part) | 714 | 322 | 585 | 20.3 | 44 | 392 | 186 | 13.5 | 811 | - | 29.8 |
| District 2 | 1 203 | 448 | 592 | 21.3 | 54 | 755 | 202 | 12.0 | 1 112 | 5 | 30.4 |
| Opelousas city (part) | 727 | 235 | 539 | 24.8 | 34 | 492 | 191 | 13.0 | 991 | 5 | 30.0 |
| District 3 | 1 402 | 576 | 565 | 20.4 | 108 | 826 | 189 | 11.7 | 891 | 20 | 33.4 |
| Opelousas city (part) | 813 | 303 | 552 | 23.6 | 64 | 510 | 198 | 13.5 | 775 | 20 | 32.5 |
| District 4 | 1 182 | 554 | 574 | 21.7 | 40 | 628 | 194 | 10.7 | 410 | - | 30.5 |
| Washington town | 221 | 63 | 669 | 17.3 | 2 | 158 | 178 | 14.0 | 177 | - | 32.9 |
| District 5 | 986 | 368 | 566 | 21.3 | 33 | 618 | 197 | 11.5 | 265 | 20 | 26.4 |
| Melville town | 275 | 99 | 577 | 22.1 | 5 | 176 | 190 | 14.7 | 108 | - | 29.6 |

Table 31. **Mortgage and Rental Cost Characteristics: 2000**—Con.

[Data based on a sample (except Tables 65-68). For information on confidentiality protection, coverage, sampling error, and nonsampling error, see Appendix G.
For location of definitions, see "How to Use This Census Report"]

| State<br>Parish<br>Parish Subdivision<br>Place | Specified owner-occupied housing units | | | | | | | | Specified renter-occupied housing units paying cash rent | | |
|---|---|---|---|---|---|---|---|---|---|---|---|
| | | With a mortgage | | | | Not mortgaged | | | | | |
| | Total | Total | Median selected monthly owner costs (dollars) | Median selected monthly owner costs as a percentage of household income in 1999 | With a second mortgage or home equity loan or both | Total | Median selected monthly owner costs (dollars) | Median selected monthly owner costs as a percentage of household income in 1999 | Total | With meals included in rent | Median gross rent as a percentage of household income in 1999 |
| St. Landry Parish—Con. | | | | | | | | | | | |
| District 5—Con. | | | | | | | | | | | |
| Palmetto village | 27 | 5 | 550 | 22.5 | - | 22 | 200 | 25.5 | 20 | - | 11.7 |
| District 6 | 1 206 | 526 | 645 | 17.4 | 51 | 680 | 201 | 10.0- | 360 | 3 | 26.4 |
| Krotz Springs town | 193 | 67 | 629 | 14.9 | 6 | 126 | 224 | 11.7 | 99 | 3 | 23.0 |
| Port Barre town | 386 | 154 | 582 | 18.8 | 8 | 232 | 202 | 10.0- | 214 | - | 30.2 |
| District 7 | 1 310 | 591 | 688 | 18.2 | 73 | 719 | 197 | 10.3 | 325 | 1 | 24.3 |
| Arnaudville town (part) | 290 | 107 | 645 | 19.6 | 15 | 183 | 211 | 12.1 | 102 | - | 25.4 |
| Leonville town | 191 | 76 | 539 | 17.8 | 9 | 115 | 172 | 10.5 | 62 | - | 26.3 |
| District 8 | 1 309 | 621 | 704 | 19.5 | 94 | 688 | 222 | 10.1 | 464 | 5 | 25.1 |
| Cankton village | 59 | 22 | 650 | 14.3 | 4 | 37 | 180 | 10.0- | 12 | - | 33.3 |
| Grand Coteau town | 195 | 80 | 675 | 27.3 | 11 | 115 | 234 | 13.6 | 105 | - | 29.1 |
| Sunset town | 446 | 231 | 692 | 19.5 | 27 | 215 | 203 | 10.7 | 232 | 5 | 27.3 |
| District 9 | 1 697 | 827 | 753 | 18.2 | 112 | 870 | 228 | 10.0- | 562 | - | 22.8 |
| Opelousas city (part) | 1 109 | 486 | 766 | 21.8 | 82 | 623 | 228 | 10.0- | 445 | - | 23.8 |
| District 10 | 1 183 | 383 | 635 | 20.3 | 59 | 800 | 192 | 10.6 | 849 | - | 28.7 |
| Opelousas city (part) | 715 | 209 | 582 | 22.0 | 31 | 506 | 183 | 11.5 | 718 | - | 29.6 |
| District 11 | 1 285 | 505 | 610 | 22.3 | 69 | 780 | 220 | 13.7 | 308 | - | 23.6 |
| Eunice city (part) | - | - | - | - | - | - | - | - | - | - | - |
| District 12 | 1 229 | 587 | 587 | 20.9 | 78 | 642 | 222 | 13.3 | 763 | 7 | 26.9 |
| Eunice city (part) | 1 026 | 465 | 571 | 21.5 | 60 | 561 | 224 | 13.5 | 737 | 7 | 26.0 |
| District 13 | 1 267 | 558 | 586 | 18.9 | 46 | 709 | 209 | 11.3 | 758 | - | 27.3 |
| Eunice city (part) | 1 199 | 511 | 566 | 19.7 | 34 | 688 | 210 | 11.2 | 734 | - | 27.6 |
| St. Martin Parish | 9 223 | 4 336 | 669 | 19.5 | 553 | 4 887 | 201 | 10.0- | 2 347 | 9 | 23.1 |
| District 1 | 940 | 392 | 685 | 19.0 | 83 | 548 | 225 | 10.0- | 223 | - | 18.7 |
| St. Martinville city (part) | 298 | 105 | 775 | 20.1 | 29 | 193 | 241 | 12.8 | 151 | - | 22.9 |
| District 2 | 847 | 360 | 633 | 19.4 | 53 | 487 | 210 | 10.0- | 325 | - | 23.4 |
| Broussard town (part) | - | - | - | - | - | - | - | - | - | - | - |
| St. Martinville city (part) | 439 | 117 | 468 | 24.0 | 14 | 322 | 228 | 12.0 | 199 | - | 31.6 |
| District 3 | 853 | 358 | 636 | 21.8 | 29 | 495 | 203 | 11.6 | 405 | - | 20.2 |
| Parks village (part) | 43 | 19 | 575 | 18.5 | 5 | 24 | 211 | 10.0- | 6 | - | 37.5 |
| St. Martinville city (part) | 495 | 173 | 643 | 25.7 | 8 | 322 | 219 | 11.9 | 358 | - | 20.9 |
| District 4 | 845 | 319 | 581 | 18.2 | 54 | 526 | 184 | 10.0- | 111 | - | 20.3 |
| Broussard town (part) | - | - | - | - | - | - | - | - | - | - | - |
| Parks village (part) | 108 | 29 | 639 | 22.1 | 1 | 79 | 193 | 10.0- | 13 | - | 23.5 |
| St. Martinville city (part) | 19 | 13 | 1 018 | 14.6 | 7 | 6 | 225 | 10.0- | - | - | - |
| District 5 | 1 251 | 663 | 640 | 18.8 | 101 | 588 | 197 | 10.0- | 174 | - | 17.4 |
| District 6 | 1 186 | 600 | 705 | 18.3 | 91 | 586 | 195 | 10.0- | 434 | 9 | 24.0 |
| Breaux Bridge city (part) | 960 | 464 | 706 | 19.2 | 76 | 496 | 202 | 10.0- | 416 | 9 | 23.8 |
| District 7 | 923 | 432 | 628 | 23.7 | 31 | 491 | 186 | 10.0- | 408 | - | 30.0 |
| Breaux Bridge city (part) | 387 | 183 | 583 | 21.0 | 9 | 204 | 218 | 12.7 | 305 | - | 31.8 |
| Cecilia CDP (part) | 55 | 20 | 350 | 37.5 | - | 35 | 176 | 10.0- | 35 | - | 32.0 |
| District 8 | 1 221 | 598 | 729 | 19.8 | 41 | 623 | 207 | 10.0 | 124 | - | 23.8 |
| Breaux Bridge city (part) | - | - | - | - | - | - | - | - | - | - | - |
| Henderson town | 305 | 133 | 572 | 19.1 | 12 | 172 | 187 | 11.5 | 37 | - | 22.3 |
| District 9 | 1 157 | 614 | 702 | 19.4 | 70 | 543 | 213 | 10.4 | 143 | - | 24.3 |
| Arnaudville town (part) | 16 | 6 | 750 | 13.8 | 2 | 10 | 238 | 10.0- | 16 | - | 31.7 |
| Cecilia CDP (part) | 278 | 148 | 595 | 17.5 | 14 | 130 | 222 | 15.7 | 22 | - | 17.9 |
| St. Mary Parish | 10 135 | 4 386 | 702 | 18.5 | 464 | 5 749 | 219 | 11.1 | 4 435 | 22 | 21.9 |
| District 1 | 1 078 | 369 | 734 | 19.8 | 11 | 709 | 219 | 11.9 | 123 | - | 20.0 |
| Baldwin town (part) | 217 | 39 | 594 | 19.6 | - | 178 | 186 | 12.8 | 69 | - | 17.7 |
| Charenton CDP (part) | 274 | 99 | 592 | 18.4 | - | 175 | 218 | 10.0- | 25 | - | 43.3 |
| District 2 | 1 094 | 472 | 773 | 17.8 | 61 | 622 | 218 | 10.1 | 427 | 14 | 22.7 |
| Baldwin town (part) | 134 | 47 | 617 | 14.8 | 3 | 87 | 206 | 10.0- | 19 | - | 10.0- |
| Charenton CDP (part) | 25 | 13 | 593 | 50.0+ | - | 12 | 175 | 10.0- | - | - | - |
| Franklin city (part) | 542 | 242 | 935 | 21.8 | 45 | 300 | 205 | 10.0- | 318 | 14 | 28.9 |
| District 3 | 1 329 | 553 | 669 | 16.9 | 49 | 776 | 214 | 11.8 | 612 | - | 19.0 |
| Franklin city (part) | 1 094 | 476 | 664 | 17.0 | 49 | 618 | 206 | 12.4 | 606 | - | 18.8 |
| District 4 | 1 276 | 477 | 598 | 17.3 | 38 | 799 | 223 | 11.6 | 468 | - | 21.3 |
| Bayou Vista CDP (part) | 774 | 357 | 586 | 17.7 | 31 | 417 | 223 | 11.6 | 372 | - | 20.5 |
| Berwick town (part) | - | - | - | - | - | - | - | - | - | - | - |
| Franklin city (part) | - | - | - | - | - | - | - | - | - | - | - |
| District 5 | 1 382 | 715 | 675 | 19.9 | 94 | 667 | 243 | 10.4 | 605 | - | 27.2 |
| Bayou Vista CDP (part) | - | - | - | - | - | - | - | - | - | - | - |
| Berwick town (part) | - | - | - | - | - | - | - | - | - | - | - |
| Patterson city | 985 | 493 | 650 | 19.5 | 67 | 492 | 236 | 10.9 | 478 | - | 31.1 |
| District 6 | 1 778 | 974 | 784 | 18.4 | 110 | 804 | 235 | 10.0- | 679 | - | 21.6 |
| Berwick town (part) | 623 | 402 | 758 | 19.2 | 38 | 221 | 259 | 10.0- | 196 | - | 17.5 |
| Morgan City city (part) | 1 155 | 572 | 799 | 18.0 | 72 | 583 | 224 | 10.0- | 483 | - | 22.5 |
| District 7 | 1 396 | 568 | 680 | 18.5 | 81 | 828 | 184 | 11.0 | 766 | - | 24.1 |
| Morgan City city (part) | 1 396 | 568 | 680 | 18.5 | 81 | 828 | 184 | 11.0 | 766 | - | 24.1 |
| District 8 | 802 | 258 | 635 | 19.7 | 20 | 544 | 216 | 14.0 | 755 | 8 | 19.1 |
| Amelia CDP | 201 | 58 | 708 | 23.1 | - | 143 | 227 | 21.0 | 156 | - | 14.1 |
| Berwick town (part) | 198 | 86 | 608 | 18.4 | 14 | 112 | 209 | 16.5 | 212 | 8 | 30.3 |
| Morgan City city (part) | 328 | 107 | 626 | 21.0 | 6 | 221 | 204 | 12.6 | 364 | - | 18.8 |
| St. Tammany Parish | 45 820 | 33 757 | 1 009 | 19.9 | 6 639 | 12 063 | 260 | 10.0- | 12 113 | 302 | 25.2 |
| District 1 | 3 500 | 2 313 | 1 097 | 20.8 | 539 | 1 187 | 280 | 10.0- | 972 | 120 | 29.3 |
| Covington city (part) | 1 347 | 831 | 1 057 | 20.2 | 187 | 516 | 287 | 10.0- | 503 | - | 24.5 |
| Madisonville town | 161 | 80 | 1 179 | 18.6 | 11 | 81 | 241 | 10.0- | 92 | - | 22.9 |
| District 2 | 2 672 | 1 682 | 987 | 21.3 | 350 | 990 | 257 | 10.9 | 321 | - | 20.3 |
| Covington city (part) | 156 | 123 | 944 | 26.4 | 19 | 33 | 225 | 10.3 | - | - | - |
| Folsom village | 76 | 43 | 806 | 22.7 | 4 | 33 | 263 | 14.5 | 53 | - | 20.4 |
| District 3 | 1 520 | 985 | 870 | 21.7 | 173 | 535 | 267 | 10.1 | 823 | 8 | 32.2 |
| Covington city (part) | 396 | 251 | 647 | 19.6 | 15 | 145 | 245 | 10.0 | 532 | 8 | 32.3 |
| District 4 | 3 601 | 2 765 | 1 424 | 19.9 | 691 | 836 | 346 | 10.0- | 1 024 | 83 | 26.4 |
| Mandeville city (part) | 888 | 777 | 1 401 | 21.1 | 183 | 111 | 307 | 10.0- | 790 | 83 | 27.6 |
| District 5 | 4 305 | 3 239 | 978 | 21.2 | 641 | 1 066 | 256 | 10.0- | 912 | - | 21.6 |

Table 31. **Mortgage and Rental Cost Characteristics: 2000**—Con.

[Data based on a sample (except Tables 65-68). For information on confidentiality protection, coverage, sampling error, and nonsampling error, see Appendix G.
For location of definitions, see "How to Use This Census Report"]

| State<br>Parish<br>Parish Subdivision<br>Place | Specified owner-occupied housing units | | | | | | | | Specified renter-occupied housing units paying cash rent | | |
|---|---|---|---|---|---|---|---|---|---|---|---|
| | | With a mortgage | | | | Not mortgaged | | | | | |
| | Total | Total | Median selected monthly owner costs (dollars) | Median selected monthly owner costs as a percentage of household income in 1999 | With a second mortgage or home equity loan or both | Total | Median selected monthly owner costs (dollars) | Median selected monthly owner costs as a percentage of household income in 1999 | Total | With meals included in rent | Median gross rent as a percentage of household income in 1999 |
| St. Tammany Parish—Con. | | | | | | | | | | | |
| District 5—Con. | | | | | | | | | | | |
| Abita Springs town | 536 | 414 | 894 | 22.2 | 70 | 122 | 254 | 10.0- | 125 | - | 24.9 |
| Covington city (part) | - | - | - | - | - | - | - | - | - | - | - |
| Sun village | 71 | 36 | 725 | 18.1 | - | 35 | 222 | 10.0- | 23 | - | 17.9 |
| District 6 | 1 874 | 1 019 | 725 | 21.3 | 142 | 855 | 209 | 10.0- | 720 | - | 27.0 |
| Pearl River town (part) | 342 | 169 | 772 | 22.6 | 16 | 173 | 229 | 10.0- | 146 | - | 29.2 |
| Slidell city (part) | 81 | 33 | 490 | 20.0 | - | 48 | 215 | 11.5 | 137 | - | 44.2 |
| District 7 | 4 203 | 3 226 | 1 019 | 19.4 | 626 | 977 | 234 | 10.0- | 659 | - | 22.0 |
| Lacombe CDP (part) | 1 838 | 1 200 | 840 | 19.7 | 238 | 638 | 226 | 10.0- | 269 | - | 28.1 |
| Mandeville city (part) | 294 | 225 | 1 137 | 18.8 | 75 | 69 | 252 | 13.5 | 226 | - | 21.3 |
| District 8 | 3 235 | 2 619 | 1 002 | 18.1 | 362 | 616 | 285 | 10.0- | 723 | 83 | 26.2 |
| Slidell city (part) | 1 614 | 1 271 | 885 | 17.4 | 161 | 343 | 247 | 10.0- | 395 | 46 | 27.1 |
| District 9 | 3 042 | 2 379 | 855 | 18.7 | 454 | 663 | 236 | 10.0- | 650 | - | 23.6 |
| Pearl River town (part) | - | - | - | - | - | - | - | - | - | - | - |
| Slidell city (part) | 1 278 | 960 | 841 | 18.4 | 180 | 318 | 241 | 10.0- | 216 | - | 23.3 |
| District 10 | 4 816 | 4 012 | 1 290 | 19.2 | 813 | 804 | 313 | 10.0- | 1 286 | 4 | 24.2 |
| Mandeville city (part) | 1 181 | 814 | 1 102 | 19.6 | 182 | 367 | 321 | 10.0- | 609 | 4 | 23.4 |
| District 11 | 3 677 | 2 903 | 850 | 20.8 | 437 | 774 | 235 | 10.0- | 726 | - | 24.4 |
| Lacombe CDP (part) | 24 | 17 | 785 | 50.0+ | 7 | 7 | 225 | 10.0- | - | - | - |
| Slidell city (part) | 9 | - | - | - | - | 9 | 145 | 19.5 | 43 | - | 34.3 |
| District 12 | 3 128 | 2 013 | 817 | 20.8 | 359 | 1 115 | 244 | 10.0- | 1 024 | - | 24.4 |
| Slidell city (part) | 3 002 | 1 910 | 818 | 20.9 | 342 | 1 092 | 244 | 10.0- | 839 | - | 24.2 |
| District 13 | 4 695 | 3 605 | 1 159 | 20.2 | 858 | 1 090 | 302 | 10.0- | 1 324 | 4 | 24.7 |
| Eden Isle CDP | 1 763 | 1 308 | 1 264 | 19.9 | 321 | 455 | 315 | 10.0- | 730 | - | 23.2 |
| Slidell city (part) | 159 | 143 | 1 179 | 16.8 | 21 | 16 | 175 | 10.0 | 17 | - | 13.9 |
| District 14 | 1 552 | 997 | 784 | 20.9 | 194 | 555 | 218 | 11.2 | 949 | - | 31.2 |
| Pearl River town (part) | 4 | - | - | - | - | 4 | 125 | 10.0- | - | - | - |
| Slidell city (part) | 519 | 286 | 761 | 21.7 | 80 | 233 | 216 | 11.9 | 479 | - | 25.8 |
| Tangipahoa Parish | 16 974 | 9 670 | 772 | 21.0 | 1 330 | 7 304 | 222 | 10.0- | 8 052 | 36 | 27.8 |
| District 1 | 1 272 | 547 | 703 | 22.6 | 67 | 725 | 219 | 12.7 | 438 | 3 | 28.8 |
| Kentwood town | 434 | 162 | 608 | 23.1 | 15 | 272 | 234 | 16.2 | 196 | 3 | 32.8 |
| Roseland town (part) | 80 | 26 | 650 | 17.5 | - | 54 | 194 | 10.0- | 35 | - | 25.8 |
| Tangipahoa village | 91 | 32 | 533 | 22.5 | - | 59 | 211 | 14.2 | 75 | - | 25.6 |
| District 2 | 1 573 | 930 | 761 | 21.2 | 93 | 643 | 214 | 10.0- | 341 | - | 19.8 |
| Amite City town (part) | 233 | 119 | 715 | 16.1 | 16 | 114 | 245 | 10.0 | 104 | - | 18.8 |
| District 3 | 1 235 | 549 | 667 | 24.8 | 83 | 686 | 225 | 11.2 | 647 | 7 | 27.3 |
| Amite City town (part) | 455 | 200 | 700 | 21.8 | 29 | 255 | 219 | 12.2 | 264 | - | 27.0 |
| Independence town (part) | 64 | 30 | 800 | 22.5 | - | 34 | 232 | 12.5 | 76 | - | 29.8 |
| Roseland town (part) | 64 | 24 | 600 | 24.0 | - | 40 | 200 | 10.0- | 66 | - | 34.6 |
| District 4 | 1 680 | 905 | 718 | 22.0 | 64 | 775 | 219 | 10.1 | 524 | - | 18.9 |
| Independence town (part) | 265 | 124 | 730 | 23.3 | 13 | 141 | 251 | 10.8 | 139 | - | 27.3 |
| Natalbany CDP (part) | 76 | 27 | 792 | 20.9 | - | 49 | 253 | 10.0- | 33 | - | 14.6 |
| Tickfaw village (part) | 92 | 37 | 823 | 25.5 | 4 | 55 | 230 | 11.4 | 66 | - | 30.0 |
| District 5 | 1 511 | 918 | 880 | 20.5 | 149 | 593 | 254 | 10.0- | 1 204 | - | 27.9 |
| Hammond city (part) | 700 | 427 | 947 | 19.4 | 56 | 273 | 281 | 10.0- | 638 | - | 35.5 |
| Natalbany CDP (part) | 175 | 105 | 751 | 27.4 | - | 70 | 198 | 18.2 | 240 | - | 26.9 |
| Tickfaw village (part) | 6 | - | - | - | - | 6 | 188 | 12.5 | 5 | - | 10.0- |
| District 6 | 1 497 | 870 | 859 | 19.9 | 169 | 627 | 232 | 10.0- | 1 218 | - | 28.0 |
| Hammond city (part) | 486 | 261 | 859 | 15.7 | 37 | 225 | 260 | 10.0- | 527 | - | 28.7 |
| District 7 | 1 238 | 701 | 624 | 23.6 | 74 | 537 | 196 | 12.6 | 1 510 | 16 | 31.7 |
| Hammond city (part) | 925 | 532 | 597 | 29.6 | 59 | 393 | 196 | 13.1 | 1 178 | 16 | 35.7 |
| Ponchatoula city (part) | - | - | - | - | - | - | - | - | 33 | - | 12.5 |
| District 8 | 2 255 | 1 360 | 798 | 20.9 | 163 | 895 | 225 | 10.0- | 1 054 | 4 | 32.4 |
| Hammond city (part) | 609 | 334 | 748 | 19.2 | 43 | 275 | 218 | 10.0- | 539 | 4 | 30.9 |
| District 9 | 1 938 | 1 079 | 761 | 20.3 | 195 | 859 | 218 | 10.0- | 654 | 6 | 26.9 |
| Ponchatoula city (part) | 515 | 313 | 609 | 22.4 | 49 | 202 | 226 | 12.3 | 418 | 6 | 29.3 |
| District 10 | 2 775 | 1 811 | 810 | 19.6 | 273 | 964 | 222 | 10.0- | 462 | - | 24.3 |
| Ponchatoula city (part) | 577 | 300 | 694 | 20.8 | 71 | 277 | 216 | 12.1 | 201 | - | 24.3 |
| Tensas Parish | 1 361 | 700 | 583 | 24.8 | 58 | 661 | 231 | 13.0 | 555 | 2 | 24.4 |
| District 1 | 173 | 92 | 567 | 25.8 | 2 | 81 | 257 | 10.0 | 40 | - | 35.0 |
| Newellton town (part) | 22 | 7 | 475 | 36.3 | - | 15 | 215 | 11.6 | 12 | - | 13.8 |
| District 2 | 150 | 70 | 618 | 29.2 | 7 | 80 | 224 | 18.3 | 122 | - | 21.5 |
| Newellton town (part) | 150 | 70 | 618 | 29.2 | 7 | 80 | 224 | 18.3 | 122 | - | 21.5 |
| District 3 | 266 | 166 | 764 | 25.7 | 20 | 100 | 263 | 11.3 | 71 | - | 26.6 |
| Newellton town (part) | 83 | 39 | 613 | 23.9 | 7 | 44 | 217 | 11.7 | 51 | - | 34.2 |
| District 4 | 225 | 108 | 600 | 20.3 | 10 | 117 | 246 | 10.0- | 106 | - | 22.3 |
| St. Joseph town (part) | 100 | 48 | 546 | 21.3 | 2 | 52 | 207 | 10.0 | 60 | - | 22.3 |
| District 5 | 202 | 114 | 500 | 23.6 | 19 | 88 | 198 | 14.7 | 74 | - | 41.2 |
| St. Joseph town (part) | 202 | 114 | 500 | 23.6 | 19 | 88 | 198 | 14.7 | 74 | - | 41.2 |
| District 6 | 194 | 84 | 582 | 18.8 | - | 110 | 307 | 11.9 | 52 | 2 | 19.4 |
| Waterproof town (part) | 27 | 12 | 350 | 20.0 | - | 15 | 213 | 22.1 | 26 | 2 | 20.0 |
| District 7 | 151 | 66 | 424 | 30.0 | - | 85 | 168 | 19.8 | 90 | - | 30.3 |
| Waterproof town (part) | 151 | 66 | 424 | 30.0 | - | 85 | 168 | 19.8 | 90 | - | 30.3 |
| Terrebonne Parish | 20 384 | 11 285 | 784 | 18.9 | 2 284 | 9 099 | 230 | 10.0- | 7 651 | 88 | 23.0 |
| District 1 | 1 622 | 920 | 630 | 22.6 | 143 | 702 | 213 | 12.4 | 1 110 | 13 | 27.5 |
| Houma city (part) | 1 096 | 502 | 588 | 22.5 | 88 | 594 | 202 | 12.4 | 897 | 13 | 26.3 |
| District 2 | 1 624 | 772 | 719 | 17.3 | 119 | 852 | 214 | 11.5 | 947 | - | 26.1 |
| Bayou Cane CDP (part) | 25 | 8 | 1 125 | 12.5 | - | 17 | 406 | 10.0- | - | - | - |
| Gray CDP (part) | 378 | 252 | 591 | 14.6 | 32 | 126 | 192 | 15.0 | 240 | - | 28.3 |
| Houma city (part) | 535 | 169 | 702 | 38.8 | 43 | 366 | 207 | 10.0- | 410 | - | 27.9 |
| Schriever CDP (part) | 363 | 203 | 747 | 12.1 | 40 | 160 | 228 | 12.3 | 211 | - | 20.6 |
| District 3 | 2 630 | 1 639 | 783 | 17.7 | 375 | 991 | 245 | 10.0- | 1 442 | - | 20.9 |
| Bayou Cane CDP (part) | 2 614 | 1 631 | 782 | 17.7 | 375 | 983 | 244 | 10.0- | 1 442 | - | 20.9 |
| District 4 | 2 018 | 1 139 | 705 | 18.7 | 219 | 879 | 226 | 10.0- | 981 | 8 | 21.5 |
| Bayou Cane CDP (part) | 1 049 | 575 | 722 | 19.3 | 153 | 474 | 209 | 10.0- | 572 | 8 | 21.4 |
| Gray CDP (part) | 244 | 175 | 675 | 22.0 | 37 | 69 | 309 | 10.7 | 151 | - | 22.0 |

Table 31. **Mortgage and Rental Cost Characteristics: 2000**—Con.

[Data based on a sample (except Tables 65-68). For information on confidentiality protection, coverage, sampling error, and nonsampling error, see Appendix G.
For location of definitions, see "How to Use This Census Report"]

| State<br>Parish<br>Parish Subdivision<br>Place | Specified owner-occupied housing units | | | | | | | | Specified renter-occupied housing units paying cash rent | | |
|---|---|---|---|---|---|---|---|---|---|---|---|
| | | With a mortgage | | | | Not mortgaged | | | | | |
| | Total | Total | Median selected monthly owner costs (dollars) | Median selected monthly owner costs as a percentage of household income in 1999 | With a second mortgage or home equity loan or both | Total | Median selected monthly owner costs (dollars) | Median selected monthly owner costs as a percentage of household income in 1999 | Total | With meals included in rent | Median gross rent as a percentage of household income in 1999 |
| Terrebonne Parish—Con. | | | | | | | | | | | |
| District 4—Con. | | | | | | | | | | | |
| Schriever CDP (part) | - | - | - | - | - | - | - | - | - | - | - |
| District 5 | 2 022 | 906 | 642 | 20.7 | 174 | 1 116 | 208 | 10.0- | 1 444 | - | 21.3 |
| Houma city (part) | 1 789 | 783 | 624 | 20.2 | 118 | 1 006 | 208 | 10.0- | 1 173 | - | 20.6 |
| District 6 | 3 341 | 2 111 | 986 | 18.8 | 400 | 1 230 | 249 | 10.0- | 430 | 49 | 24.5 |
| Houma city (part) | 1 240 | 890 | 1 142 | 18.6 | 204 | 350 | 289 | 10.0- | 183 | - | 23.9 |
| Schriever CDP (part) | 710 | 432 | 755 | 18.5 | 54 | 278 | 233 | 10.0- | 94 | - | 22.3 |
| District 7 | 2 710 | 1 579 | 829 | 17.1 | 352 | 1 131 | 249 | 10.0- | 278 | 9 | 24.9 |
| Dulac CDP (part) | 467 | 164 | 551 | 21.5 | 11 | 303 | 231 | 15.3 | 63 | - | 38.3 |
| Houma city (part) | 1 531 | 991 | 930 | 16.3 | 280 | 540 | 270 | 10.0- | 78 | - | 16.9 |
| District 8 | 2 036 | 1 111 | 805 | 22.1 | 282 | 925 | 234 | 11.1 | 804 | 9 | 23.7 |
| Chauvin CDP (part) | 439 | 219 | 689 | 25.5 | 52 | 220 | 216 | 11.6 | 92 | 9 | 31.8 |
| Houma city (part) | 848 | 455 | 689 | 20.4 | 77 | 393 | 218 | 10.1 | 602 | - | 23.8 |
| District 9 | 2 381 | 1 108 | 778 | 19.4 | 220 | 1 273 | 227 | 10.0- | 215 | - | 22.5 |
| Chauvin CDP (part) | 266 | 98 | 685 | 29.2 | 15 | 168 | 258 | 15.0 | 9 | - | 50.0+ |
| Dulac CDP (part) | - | - | - | - | - | - | - | - | - | - | - |
| Houma city (part) | - | - | - | - | - | - | - | - | - | - | - |
| Montegut CDP | 323 | 157 | 738 | 21.8 | 34 | 166 | 192 | 11.3 | 74 | - | 18.3 |
| Union Parish | 4 041 | 1 996 | 683 | 19.6 | 281 | 2 045 | 223 | 10.8 | 1 196 | - | 22.4 |
| District 1 | 412 | 216 | 588 | 28.4 | 39 | 196 | 214 | 15.4 | 270 | - | 22.5 |
| Farmerville town (part) | 412 | 216 | 588 | 28.4 | 39 | 196 | 214 | 15.4 | 270 | - | 22.5 |
| District 2 | 352 | 181 | 580 | 18.5 | 10 | 171 | 223 | 10.0- | 142 | - | 26.4 |
| Marion town | 147 | 58 | 711 | 24.2 | 8 | 89 | 207 | 10.0- | 101 | - | 25.3 |
| District 3 | 388 | 163 | 603 | 21.7 | 27 | 225 | 239 | 10.0- | 84 | - | 19.6 |
| Farmerville town (part) | - | - | - | - | - | - | - | - | - | - | - |
| Spearsville village | 41 | 13 | 610 | 43.8 | 5 | 28 | 288 | 17.5 | 12 | - | 10.0- |
| District 4 | 484 | 258 | 694 | 19.9 | 36 | 226 | 196 | 10.0- | 142 | - | 17.1 |
| Bernice town (part) | 96 | 41 | 608 | 23.2 | 8 | 55 | 213 | 10.0- | 86 | - | 21.8 |
| Farmerville town (part) | - | - | - | - | - | - | - | - | - | - | - |
| District 5 | 509 | 234 | 747 | 21.5 | 30 | 275 | 211 | 12.1 | 90 | - | 16.3 |
| Downsville village (part) | 15 | 4 | 800 | 17.5 | - | 11 | 238 | 10.0- | 7 | - | 12.5 |
| Farmerville town (part) | - | - | - | - | - | - | - | - | - | - | - |
| District 6 | 336 | 207 | 675 | 17.7 | 27 | 129 | 195 | 10.1 | 169 | - | 28.6 |
| Farmerville town (part) | 142 | 103 | 593 | 17.5 | 15 | 39 | 203 | 10.0- | 151 | - | 26.6 |
| District 7 | 575 | 294 | 776 | 19.4 | 62 | 281 | 248 | 10.8 | 90 | - | 20.8 |
| Farmerville town (part) | 123 | 50 | 735 | 18.6 | - | 73 | 215 | 15.4 | 40 | - | 21.7 |
| District 8 | 491 | 256 | 649 | 17.3 | 35 | 235 | 238 | 10.0- | 53 | - | 13.5 |
| District 9 | 494 | 187 | 564 | 20.8 | 15 | 307 | 230 | 12.9 | 156 | - | 23.9 |
| Bernice town (part) | 248 | 108 | 552 | 23.3 | 5 | 140 | 225 | 15.0 | 111 | - | 22.6 |
| Junction City village (part) | 134 | 50 | 455 | 19.1 | 2 | 84 | 197 | 11.8 | 32 | - | 42.0 |
| Lillie village | 30 | 11 | 625 | 17.5 | 4 | 19 | 228 | 12.5 | 3 | - | 13.8 |
| Vermilion Parish | 10 812 | 4 813 | 662 | 19.0 | 834 | 5 999 | 209 | 10.0- | 3 629 | 18 | 22.3 |
| District 1 | 710 | 333 | 681 | 19.6 | 33 | 377 | 208 | 10.0- | 183 | - | 22.3 |
| Maurice village | 135 | 57 | 750 | 20.8 | - | 78 | 209 | 10.0 | 23 | - | 18.8 |
| District 2 | 925 | 503 | 736 | 18.7 | 88 | 422 | 196 | 10.0- | 185 | - | 17.7 |
| District 3 | 879 | 495 | 755 | 17.0 | 94 | 384 | 225 | 10.0- | 196 | - | 23.6 |
| Erath town (part) | 248 | 128 | 669 | 20.2 | 24 | 120 | 220 | 10.0- | 94 | - | 25.6 |
| District 4 | 535 | 192 | 545 | 35.8 | 30 | 343 | 192 | 12.3 | 445 | - | 22.5 |
| Abbeville city (part) | 479 | 162 | 527 | 48.3 | 30 | 317 | 198 | 12.8 | 418 | - | 22.9 |
| District 5 | 852 | 395 | 687 | 18.3 | 53 | 457 | 221 | 10.5 | 261 | - | 19.1 |
| Abbeville city (part) | 535 | 251 | 634 | 16.5 | 29 | 284 | 251 | 10.8 | 222 | - | 19.0 |
| District 6 | 810 | 252 | 724 | 16.7 | 40 | 558 | 231 | 10.0- | 210 | - | 21.7 |
| Abbeville city (part) | 143 | 23 | 742 | 50.0+ | - | 120 | 244 | 10.0- | 87 | - | 39.6 |
| Erath town (part) | 235 | 95 | 605 | 19.7 | 20 | 140 | 218 | 10.5 | 66 | - | 20.9 |
| District 7 | 547 | 246 | 512 | 30.6 | 47 | 301 | 176 | 12.9 | 595 | - | 21.8 |
| Abbeville city (part) | 547 | 246 | 512 | 30.6 | 47 | 301 | 176 | 12.9 | 595 | - | 21.8 |
| District 8 | 797 | 351 | 685 | 17.6 | 69 | 446 | 200 | 10.0- | 210 | 5 | 26.3 |
| Delcambre town (part) | 288 | 124 | 711 | 17.3 | 28 | 164 | 217 | 10.6 | 147 | - | 29.8 |
| District 9 | 761 | 358 | 827 | 22.3 | 110 | 403 | 254 | 10.0- | 104 | - | 13.9 |
| Abbeville city (part) | 97 | 34 | 689 | 14.7 | 16 | 63 | 241 | 10.0- | 38 | - | 17.7 |
| District 10 | 734 | 268 | 624 | 14.0 | 52 | 466 | 201 | 10.4 | 459 | 11 | 25.2 |
| Kaplan city (part) | 494 | 165 | 728 | 15.9 | 44 | 329 | 214 | 13.0 | 400 | 11 | 26.8 |
| District 11 | 707 | 316 | 643 | 17.7 | 56 | 391 | 187 | 10.0- | 341 | - | 21.9 |
| Abbeville city (part) | 365 | 154 | 600 | 17.7 | 20 | 211 | 185 | 11.7 | 192 | - | 20.2 |
| District 12 | 887 | 400 | 588 | 22.4 | 57 | 487 | 223 | 11.7 | 226 | - | 32.7 |
| Kaplan city (part) | 663 | 256 | 566 | 22.7 | 26 | 407 | 231 | 12.3 | 154 | - | 41.7 |
| District 13 | 780 | 382 | 646 | 18.2 | 60 | 398 | 195 | 10.0- | 67 | - | 23.8 |
| District 14 | 888 | 322 | 565 | 19.0 | 45 | 566 | 214 | 10.0- | 147 | 2 | 22.9 |
| Gueydan town | 440 | 165 | 506 | 19.2 | 15 | 275 | 208 | 10.0- | 90 | 2 | 29.5 |
| Vernon Parish | 5 270 | 2 740 | 703 | 19.2 | 346 | 2 530 | 208 | 10.0- | 4 349 | 16 | 20.4 |
| District 1 | 190 | 113 | 736 | 27.7 | 18 | 77 | 247 | 10.0- | 274 | - | 17.5 |
| District 2 | 638 | 308 | 685 | 18.1 | 30 | 330 | 217 | 11.2 | 151 | - | 24.3 |
| Anacoco village | 197 | 92 | 658 | 15.4 | 6 | 105 | 194 | 10.0- | 36 | - | 21.7 |
| Hornbeck town | 87 | 45 | 659 | 17.5 | 5 | 42 | 200 | 11.9 | 24 | - | 31.3 |
| District 3 | 576 | 278 | 633 | 18.2 | 29 | 298 | 198 | 10.0- | 104 | - | 18.2 |
| De Ridder city (part) | 73 | 66 | 694 | 18.5 | 18 | 7 | 225 | 10.0- | 29 | - | 27.2 |
| District 4 | 184 | 132 | 892 | 21.0 | 19 | 52 | 139 | 12.5 | 871 | - | 20.5 |
| Fort Polk South CDP | 17 | 11 | 1 375 | 27.5 | - | 6 | 100- | 10.0- | 660 | - | 20.4 |
| District 5 | 490 | 88 | 552 | 19.6 | 6 | 402 | 206 | 10.0- | 91 | 7 | 18.8 |
| District 6 | 376 | 165 | 598 | 18.3 | 13 | 211 | 182 | 10.0- | 108 | - | 19.0 |
| Simpson village | 108 | 49 | 710 | 19.7 | 10 | 59 | 192 | 10.0- | 12 | - | 20.0 |
| District 7 | 402 | 229 | 673 | 17.5 | 33 | 173 | 205 | 10.9 | 307 | 2 | 18.6 |
| De Ridder city (part) | 13 | 13 | 550 | 40.7 | - | - | - | - | 20 | - | 13.3 |
| Rosepine town | 195 | 127 | 656 | 17.9 | 18 | 68 | 213 | 10.3 | 154 | 2 | 18.9 |
| District 8 | 483 | 350 | 694 | 18.2 | 33 | 133 | 203 | 10.0- | 643 | - | 17.8 |
| New Llano town (part) | 322 | 273 | 601 | 17.0 | 33 | 49 | 213 | 10.0- | 511 | - | 18.4 |

Table 31. **Mortgage and Rental Cost Characteristics: 2000**—Con.

[Data based on a sample (except Tables 65-68). For information on confidentiality protection, coverage, sampling error, and nonsampling error, see Appendix G.
For location of definitions, see "How to Use This Census Report"]

| State<br>Parish<br>Parish Subdivision<br>Place | Specified owner-occupied housing units | | | | | | | | Specified renter-occupied housing units paying cash rent | | |
|---|---|---|---|---|---|---|---|---|---|---|---|
| | | With a mortgage | | | | Not mortgaged | | | | | |
| | Total | Total | Median selected monthly owner costs (dollars) | Median selected monthly owner costs as a percentage of household income in 1999 | With a second mortgage or home equity loan or both | Total | Median selected monthly owner costs (dollars) | Median selected monthly owner costs as a percentage of household income in 1999 | Total | With meals included in rent | Median gross rent as a percentage of household income in 1999 |
| Vernon Parish—Con. | | | | | | | | | | | |
| District 9 | 563 | 393 | 683 | 18.6 | 63 | 170 | 180 | 10.0- | 314 | - | 21.1 |
| Leesville city (part) | 450 | 315 | 666 | 20.0 | 48 | 135 | 184 | 10.0- | 241 | - | 21.9 |
| New Llano town (part) | 18 | 11 | 638 | 16.9 | 3 | 7 | 194 | 10.0- | 4 | - | 50.0+ |
| District 10 | 270 | 112 | 656 | 25.7 | 22 | 158 | 257 | 13.0 | 315 | 7 | 34.7 |
| Leesville city (part) | 125 | 62 | 500 | 26.6 | 7 | 63 | 198 | 14.5 | 305 | 7 | 34.1 |
| District 11 | 518 | 254 | 866 | 21.2 | 42 | 264 | 195 | 10.7 | 855 | - | 19.6 |
| Fort Polk North CDP | - | - | - | - | - | - | - | - | 162 | - | 16.3 |
| Leesville city (part) | 340 | 157 | 801 | 19.0 | 23 | 183 | 193 | 11.1 | 649 | - | 21.7 |
| District 12 | 580 | 318 | 710 | 20.8 | 38 | 262 | 221 | 10.0- | 316 | - | 27.8 |
| Leesville city (part) | 200 | 110 | 652 | 17.6 | 22 | 90 | 221 | 10.0- | 186 | - | 29.1 |
| Washington Parish | 7 819 | 3 629 | 602 | 22.5 | 415 | 4 190 | 215 | 11.3 | 2 973 | 17 | 27.1 |
| District 1 | 482 | 192 | 544 | 23.6 | 27 | 290 | 235 | 13.4 | 335 | - | 36.0 |
| Bogalusa city (part) | 383 | 159 | 520 | 20.9 | 19 | 224 | 229 | 15.4 | 308 | - | 35.5 |
| District 2 | 563 | 251 | 792 | 22.9 | 70 | 312 | 236 | 10.0- | 354 | - | 29.6 |
| Bogalusa city (part) | 563 | 251 | 792 | 22.9 | 70 | 312 | 236 | 10.0- | 347 | - | 29.0 |
| District 3 | 661 | 392 | 599 | 24.3 | 46 | 269 | 186 | 11.4 | 414 | 17 | 25.8 |
| Bogalusa city (part) | 517 | 300 | 569 | 27.4 | 26 | 217 | 181 | 12.5 | 390 | 17 | 26.5 |
| District 4 | 671 | 369 | 585 | 20.8 | 25 | 302 | 232 | 12.1 | 191 | - | 27.1 |
| Bogalusa city (part) | 407 | 225 | 530 | 21.3 | 18 | 182 | 198 | 13.0 | 130 | - | 27.0 |
| District 5 | 677 | 351 | 575 | 24.3 | 21 | 326 | 197 | 11.9 | 194 | - | 19.8 |
| Bogalusa city (part) | 382 | 190 | 539 | 26.2 | 21 | 192 | 188 | 13.3 | 140 | - | 28.0 |
| District 6 | 750 | 336 | 610 | 21.9 | 44 | 414 | 251 | 11.3 | 162 | - | 24.6 |
| Bogalusa city (part) | 461 | 192 | 611 | 19.7 | 18 | 269 | 261 | 12.0 | 126 | - | 25.3 |
| District 7 | 535 | 212 | 511 | 21.0 | 21 | 323 | 206 | 10.0- | 377 | - | 30.9 |
| Bogalusa city (part) | 431 | 157 | 472 | 22.2 | 5 | 274 | 207 | 10.9 | 377 | - | 30.9 |
| District 8 | 530 | 168 | 720 | 19.2 | 6 | 362 | 193 | 12.0 | 205 | - | 25.1 |
| Angie village | 43 | 13 | 750 | 23.8 | - | 30 | 183 | 10.0- | 32 | - | 37.5 |
| Varnado village | 74 | 25 | 544 | 16.1 | - | 49 | 153 | 10.0- | 50 | - | 25.0 |
| District 9 | 551 | 260 | 557 | 24.5 | 23 | 291 | 179 | 10.7 | 55 | - | 13.4 |
| District 10 | 340 | 164 | 555 | 20.2 | 13 | 176 | 184 | 13.9 | 84 | - | 23.7 |
| District 11 | 400 | 161 | 627 | 25.6 | 7 | 239 | 202 | 10.0- | 94 | - | 13.3 |
| District 12 | 640 | 321 | 645 | 19.2 | 51 | 319 | 246 | 11.4 | 180 | - | 23.9 |
| Franklinton town (part) | 386 | 181 | 676 | 18.5 | 41 | 205 | 246 | 10.4 | 152 | - | 24.7 |
| District 13 | 460 | 220 | 697 | 21.7 | 23 | 240 | 236 | 10.0- | 80 | - | 23.3 |
| Franklinton town (part) | - | - | - | - | - | - | - | - | - | - | - |
| District 14 | 559 | 232 | 586 | 32.7 | 38 | 327 | 229 | 16.4 | 248 | - | 34.5 |
| Franklinton town (part) | 447 | 197 | 574 | 32.7 | 33 | 250 | 252 | 14.9 | 231 | - | 35.5 |
| Webster Parish | 8 392 | 4 065 | 652 | 19.0 | 579 | 4 327 | 207 | 10.0- | 3 473 | 5 | 26.7 |
| District 1 | 991 | 419 | 657 | 18.0 | 43 | 572 | 202 | 10.0- | 294 | - | 22.1 |
| Springhill city (part) | 991 | 419 | 657 | 18.0 | 43 | 572 | 202 | 10.0- | 294 | - | 22.1 |
| District 2 | 550 | 246 | 480 | 24.0 | 24 | 304 | 206 | 12.8 | 441 | - | 28.6 |
| Cullen town (part) | 162 | 69 | 550 | 31.3 | 11 | 93 | 225 | 15.2 | 170 | - | 26.1 |
| Springhill city (part) | 388 | 177 | 466 | 21.8 | 13 | 211 | 198 | 12.0 | 271 | - | 35.9 |
| District 3 | 715 | 311 | 666 | 20.8 | 22 | 404 | 190 | 10.1 | 210 | 1 | 24.2 |
| Cullen town (part) | 86 | 33 | 469 | 26.3 | - | 53 | 178 | 13.8 | 35 | - | 24.2 |
| Sarepta town | 215 | 80 | 607 | 18.3 | 12 | 135 | 207 | 10.0- | 61 | - | 18.3 |
| District 4 | 583 | 297 | 661 | 14.6 | 55 | 286 | 199 | 10.0- | 63 | - | 13.6 |
| Minden city (part) | - | - | - | - | - | - | - | - | - | - | - |
| Shongaloo village | 21 | 11 | 688 | 13.8 | 5 | 10 | 225 | 10.0- | 5 | - | 12.5 |
| Springhill city (part) | 15 | 9 | 650 | 10.0- | - | 6 | 225 | 12.5 | - | - | - |
| District 5 | 629 | 276 | 642 | 19.2 | 31 | 353 | 180 | 10.0- | 181 | - | 23.6 |
| Cotton Valley town | 274 | 113 | 535 | 20.8 | 11 | 161 | 177 | 10.0- | 97 | - | 30.0 |
| District 6 | 854 | 547 | 760 | 18.2 | 116 | 307 | 226 | 10.0- | 378 | 4 | 25.2 |
| Dixie Inn village | 34 | 11 | 730 | 23.9 | - | 23 | 182 | 10.0- | 51 | - | 19.5 |
| Minden city (part) | 530 | 352 | 669 | 17.7 | 67 | 178 | 237 | 10.0- | 233 | 4 | 24.8 |
| District 7 | 632 | 394 | 704 | 18.1 | 53 | 238 | 223 | 10.0- | 279 | - | 34.6 |
| Dubberly village (part) | - | - | - | - | - | - | - | - | - | - | - |
| Minden city (part) | 296 | 137 | 756 | 16.0 | 12 | 159 | 219 | 10.0- | 242 | - | 36.2 |
| District 8 | 971 | 471 | 643 | 18.3 | 102 | 500 | 190 | 10.0- | 377 | - | 20.9 |
| Minden city (part) | 971 | 471 | 643 | 18.3 | 102 | 500 | 190 | 10.0- | 377 | - | 20.9 |
| District 9 | 544 | 217 | 537 | 23.1 | 28 | 327 | 218 | 14.2 | 375 | - | 28.4 |
| Minden city (part) | 544 | 217 | 537 | 23.1 | 28 | 327 | 218 | 14.2 | 375 | - | 28.4 |
| District 10 | 544 | 205 | 514 | 23.7 | 6 | 339 | 213 | 14.2 | 464 | - | 32.2 |
| Minden city (part) | 521 | 195 | 514 | 23.7 | 6 | 326 | 209 | 14.7 | 464 | - | 32.2 |
| District 11 | 738 | 384 | 662 | 18.3 | 56 | 354 | 248 | 10.9 | 226 | - | 31.3 |
| Dubberly village (part) | 76 | 42 | 623 | 17.1 | 6 | 34 | 207 | 10.0- | 7 | - | 21.3 |
| Heflin village | 46 | 30 | 600 | 13.3 | 5 | 16 | 175 | 10.0- | 8 | - | 22.5 |
| Sibley town | 236 | 124 | 736 | 18.4 | 20 | 112 | 240 | 11.2 | 91 | - | 28.0 |
| District 12 | 641 | 298 | 752 | 18.6 | 43 | 343 | 214 | 10.0- | 185 | - | 23.0 |
| Doyline village | 161 | 68 | 572 | 13.8 | 11 | 93 | 201 | 10.0- | 53 | - | 24.0 |
| West Baton Rouge Parish | 4 263 | 2 180 | 821 | 18.7 | 307 | 2 083 | 230 | 10.0- | 1 335 | 11 | 24.1 |
| District 1 | 457 | 283 | 770 | 21.1 | 31 | 174 | 231 | 10.0- | 131 | - | 22.0 |
| Addis town (part) | 368 | 222 | 779 | 21.6 | 25 | 146 | 237 | 10.0- | 113 | - | 24.3 |
| District 2 | 675 | 475 | 921 | 16.8 | 66 | 200 | 238 | 10.0- | 42 | - | 18.8 |
| Addis town (part) | 9 | 5 | 883 | 26.3 | - | 4 | 175 | 10.0- | - | - | - |
| Brusly town (part) | 358 | 208 | 805 | 17.3 | 38 | 150 | 232 | 10.0- | 28 | - | 13.5 |
| District 3 | 667 | 237 | 1 020 | 18.9 | 21 | 430 | 230 | 10.0- | 205 | - | 27.1 |
| Brusly town (part) | 194 | 73 | 808 | 18.8 | 4 | 121 | 235 | 10.0- | 82 | - | 26.8 |
| District 4 | 1 190 | 571 | 666 | 18.3 | 79 | 619 | 234 | 10.7 | 513 | 6 | 26.4 |
| Port Allen city (part) | 1 162 | 559 | 672 | 18.7 | 79 | 603 | 233 | 10.7 | 385 | 6 | 23.0 |
| District 5 | 107 | 55 | 506 | 33.2 | 14 | 52 | 234 | 10.0- | 77 | - | 18.8 |
| Port Allen city (part) | 107 | 55 | 506 | 33.2 | 14 | 52 | 234 | 10.0- | 77 | - | 18.8 |
| District 6 | 258 | 113 | 1 074 | 20.3 | 31 | 145 | 237 | 10.0- | 168 | 5 | 24.0 |
| Port Allen city (part) | - | - | - | - | - | - | - | - | - | - | - |
| District 7 | 909 | 446 | 864 | 19.4 | 65 | 463 | 221 | 10.0- | 199 | - | 18.5 |

Table 31. **Mortgage and Rental Cost Characteristics: 2000**—Con.

[Data based on a sample (except Tables 65-68). For information on confidentiality protection, coverage, sampling error, and nonsampling error, see Appendix G.
For location of definitions, see "How to Use This Census Report"]

| State<br>Parish<br>Parish Subdivision<br>Place | Specified owner-occupied housing units | | | | | | | | Specified renter-occupied housing units paying cash rent | | |
|---|---|---|---|---|---|---|---|---|---|---|---|
| | | With a mortgage | | | | Not mortgaged | | | | | |
| | Total | Total | Median selected monthly owner costs (dollars) | Median selected monthly owner costs as a percentage of household income in 1999 | With a second mortgage or home equity loan or both | Total | Median selected monthly owner costs (dollars) | Median selected monthly owner costs as a percentage of household income in 1999 | Total | With meals included in rent | Median gross rent as a percentage of household income in 1999 |
| West Carroll Parish | 1 897 | 790 | 571 | 18.0 | 53 | 1 107 | 220 | 12.6 | 646 | - | 22.7 |
| District A | 334 | 91 | 588 | 19.5 | 13 | 243 | 216 | 13.8 | 83 | - | 27.2 |
| Epps village | 99 | 28 | 625 | 27.5 | 9 | 71 | 191 | 10.0- | 54 | - | 31.7 |
| District B | 258 | 95 | 639 | 22.5 | 10 | 163 | 209 | 12.6 | 61 | - | 16.5 |
| Pioneer village | 29 | 2 | 850 | 50.0+ | - | 27 | 172 | 10.0- | 9 | - | 25.8 |
| District C | 463 | 244 | 595 | 17.4 | 18 | 219 | 244 | 11.4 | 72 | - | 19.2 |
| Forest village | 42 | 14 | 600 | 15.0 | 3 | 28 | 242 | 10.0- | 24 | - | 18.6 |
| District D | 414 | 193 | 514 | 18.8 | 8 | 221 | 221 | 15.1 | 288 | - | 26.1 |
| Oak Grove town | 343 | 157 | 494 | 19.1 | 8 | 186 | 215 | 15.7 | 275 | - | 26.2 |
| District E | 428 | 167 | 580 | 15.7 | 4 | 261 | 214 | 11.5 | 142 | - | 19.2 |
| Kilbourne village | 89 | 38 | 600 | 20.0 | 4 | 51 | 221 | 14.7 | 37 | - | 25.5 |
| West Feliciana Parish | 1 545 | 932 | 979 | 21.5 | 196 | 613 | 240 | 10.0- | 675 | 3 | 19.4 |
| District 1 | 217 | 123 | 889 | 16.9 | 44 | 94 | 222 | 10.0- | 249 | - | 19.2 |
| St. Francisville town (part) | 217 | 123 | 889 | 16.9 | 44 | 94 | 222 | 10.0- | 249 | - | 19.2 |
| District 2 | 359 | 207 | 1 206 | 21.4 | 33 | 152 | 274 | 10.0- | 41 | - | 10.0- |
| District 3 | 225 | 147 | 726 | 24.4 | 3 | 78 | 259 | 10.0- | 71 | - | 21.6 |
| District 4 | 136 | 75 | 943 | 18.5 | 17 | 61 | 201 | 10.0- | 52 | - | 12.5 |
| District 5 | 156 | 128 | 986 | 27.0 | 46 | 28 | 330 | 15.6 | 151 | - | 22.9 |
| St. Francisville town (part) | - | - | - | - | - | - | - | - | - | - | - |
| District 6 | 297 | 180 | 1 095 | 20.0 | 44 | 117 | 241 | 10.0- | 56 | - | 18.9 |
| St. Francisville town (part) | 69 | 38 | 767 | 14.3 | 2 | 31 | 269 | 10.0- | 5 | - | 19.2 |
| District 7 | 155 | 72 | 1 089 | 19.8 | 9 | 83 | 220 | 10.0- | 55 | 3 | 22.5 |
| St. Francisville town (part) | 39 | 22 | 1 150 | 17.5 | 3 | 17 | 225 | 10.0- | 55 | 3 | 22.5 |
| Winn Parish | 2 632 | 1 121 | 588 | 20.2 | 131 | 1 511 | 210 | 11.6 | 1 171 | 7 | 25.9 |
| District 1 | 277 | 66 | 517 | 19.7 | 21 | 211 | 216 | 11.8 | 174 | - | 31.2 |
| Atlanta village (part) | 15 | 7 | 875 | 23.8 | - | 8 | 175 | 10.0 | 8 | - | 42.0 |
| Winnfield city (part) | 131 | 34 | 450 | 17.3 | 21 | 97 | 182 | 15.6 | 147 | - | 32.8 |
| District 2 | 263 | 107 | 507 | 21.2 | 8 | 156 | 185 | 16.1 | 388 | 7 | 26.9 |
| Winnfield city (part) | 263 | 107 | 507 | 21.2 | 8 | 156 | 185 | 16.1 | 388 | 7 | 26.9 |
| District 3 | 562 | 264 | 614 | 21.0 | 13 | 298 | 206 | 10.9 | 91 | - | 23.4 |
| Winnfield city (part) | 226 | 111 | 724 | 23.0 | 6 | 115 | 221 | 10.0- | 85 | - | 22.5 |
| District 4 | 416 | 224 | 583 | 22.3 | 36 | 192 | 211 | 13.4 | 43 | - | 18.1 |
| Calvin village | 40 | 20 | 557 | 27.5 | - | 20 | 200 | 15.0 | 15 | - | 20.8 |
| Winnfield city (part) | 62 | 25 | 710 | 23.1 | 4 | 37 | 173 | 10.0- | 6 | - | 12.5 |
| District 5 | 334 | 116 | 565 | 21.2 | 2 | 218 | 211 | 10.6 | 55 | - | 13.4 |
| Dodson village | 64 | 29 | 528 | 19.6 | - | 35 | 166 | 10.9 | 23 | - | 21.9 |
| Sikes village | 28 | 11 | 513 | 28.8 | - | 17 | 204 | 13.4 | - | - | - |
| District 6 | 354 | 152 | 665 | 17.9 | 19 | 202 | 194 | 10.0- | 246 | - | 24.2 |
| Winnfield city (part) | 147 | 87 | 653 | 18.8 | 8 | 60 | 212 | 10.0- | 165 | - | 27.4 |
| District 7 | 426 | 192 | 593 | 19.0 | 32 | 234 | 234 | 11.9 | 174 | - | 29.7 |
| Atlanta village (part) | 5 | 2 | 750 | 22.5 | - | 3 | 175 | 37.5 | - | - | - |
| Tullos town (part) | - | - | - | - | - | - | - | - | - | - | - |
| Winnfield city (part) | 149 | 97 | 621 | 17.6 | 16 | 52 | 193 | 17.5 | 88 | - | 29.3 |

Table 32. **Mortgage and Rental Cost Characteristics: 2000**

[Data based on a sample (except Tables 65-68). For information on confidentiality protection, coverage, sampling error, and nonsampling error, see Appendix G.
For location of definitions, see "How to Use This Census Report"]

| State<br>Parish<br>Place | Specified owner-occupied housing units | | | | | | | | Specified renter-occupied housing units paying cash rent | | |
|---|---|---|---|---|---|---|---|---|---|---|---|
| | | With a mortgage | | | | Not mortgaged | | | | | |
| | Total | Total | Median selected monthly owner costs (dollars) | Median selected monthly owner costs as a percentage of household income in 1999 | With a second mortgage or home equity loan or both | Total | Median selected monthly owner costs (dollars) | Median selected monthly owner costs as a percentage of household income in 1999 | Total | With meals included in rent | Median gross rent as a percentage of household income in 1999 |
| **The State** | **864 810** | **516 660** | **816** | **19.6** | **89 278** | **348 150** | **232** | **10.0-** | **474 873** | **5 428** | **25.8** |
| **PARISH** | | | | | | | | | | | |
| Acadia Parish | 11 083 | 5 056 | 625 | 18.3 | 572 | 6 027 | 213 | 10.4 | 4 934 | 48 | 24.1 |
| Allen Parish | 4 102 | 1 740 | 605 | 20.8 | 235 | 2 362 | 213 | 10.0- | 1 539 | 8 | 22.4 |
| Ascension Parish | 15 412 | 10 118 | 895 | 18.5 | 1 621 | 5 294 | 219 | 10.0- | 3 900 | - | 21.9 |
| Assumption Parish | 4 342 | 2 021 | 738 | 17.7 | 273 | 2 321 | 208 | 10.0- | 803 | 6 | 23.8 |
| Avoyelles Parish | 8 173 | 3 765 | 580 | 20.8 | 407 | 4 408 | 193 | 10.0- | 3 097 | 14 | 27.0 |
| Beauregard Parish | 5 015 | 2 578 | 686 | 18.1 | 309 | 2 437 | 202 | 10.0- | 1 803 | 6 | 19.5 |
| Bienville Parish | 2 682 | 1 040 | 598 | 19.7 | 93 | 1 642 | 206 | 11.4 | 890 | 16 | 27.5 |
| Bossier Parish | 19 204 | 13 220 | 833 | 19.1 | 2 349 | 5 984 | 225 | 10.0- | 9 957 | 99 | 23.2 |
| Caddo Parish | 53 065 | 32 585 | 764 | 19.1 | 5 205 | 20 480 | 229 | 10.0- | 32 781 | 801 | 25.9 |
| Calcasieu Parish | 37 289 | 20 565 | 783 | 17.8 | 3 414 | 16 724 | 224 | 10.0- | 17 545 | 203 | 24.5 |
| Caldwell Parish | 1 694 | 920 | 610 | 19.3 | 92 | 774 | 212 | 11.0 | 567 | 4 | 27.4 |
| Cameron Parish | 1 773 | 636 | 675 | 17.7 | 60 | 1 137 | 230 | 10.0- | 326 | 18 | 23.2 |
| Catahoula Parish | 1 942 | 729 | 595 | 19.2 | 59 | 1 213 | 222 | 11.2 | 461 | - | 24.3 |
| Claiborne Parish | 2 941 | 1 182 | 636 | 21.1 | 141 | 1 759 | 217 | 11.2 | 1 112 | 11 | 24.7 |
| Concordia Parish | 4 051 | 1 793 | 673 | 21.5 | 223 | 2 258 | 223 | 11.7 | 1 413 | - | 31.4 |
| De Soto Parish | 4 117 | 2 072 | 654 | 18.9 | 242 | 2 045 | 199 | 11.2 | 1 678 | 4 | 23.0 |
| East Baton Rouge Parish | 86 351 | 60 316 | 876 | 19.2 | 11 577 | 26 035 | 246 | 10.0- | 56 828 | 936 | 26.6 |
| East Carroll Parish | 1 373 | 627 | 565 | 25.8 | 83 | 746 | 230 | 13.3 | 934 | - | 24.2 |
| East Feliciana Parish | 2 942 | 1 477 | 763 | 20.2 | 223 | 1 465 | 251 | 10.0- | 740 | 7 | 22.7 |
| Evangeline Parish | 6 679 | 3 054 | 583 | 20.4 | 256 | 3 625 | 203 | 10.2 | 3 295 | 28 | 30.5 |
| Franklin Parish | 3 723 | 1 687 | 559 | 20.9 | 169 | 2 036 | 219 | 12.0 | 1 360 | 9 | 26.3 |
| Grant Parish | 3 214 | 1 559 | 628 | 19.8 | 109 | 1 655 | 213 | 10.0 | 909 | 2 | 23.8 |
| Iberia Parish | 13 529 | 6 477 | 720 | 18.6 | 1 267 | 7 052 | 227 | 10.0- | 5 581 | 114 | 26.1 |
| Iberville Parish | 5 791 | 2 472 | 756 | 18.4 | 393 | 3 319 | 236 | 10.0- | 1 969 | 9 | 23.0 |
| Jackson Parish | 3 004 | 1 379 | 624 | 18.5 | 150 | 1 625 | 193 | 10.1 | 1 030 | - | 23.5 |
| Jefferson Parish | 103 554 | 68 358 | 895 | 20.5 | 13 744 | 35 196 | 266 | 10.0- | 61 076 | 586 | 24.7 |
| Jefferson Davis Parish | 6 311 | 3 027 | 631 | 19.5 | 398 | 3 284 | 218 | 10.6 | 2 314 | 23 | 24.3 |
| Lafayette Parish | 38 109 | 24 817 | 849 | 18.6 | 4 897 | 13 292 | 231 | 10.0- | 22 759 | 255 | 23.8 |
| Lafourche Parish | 18 732 | 8 779 | 754 | 18.4 | 1 668 | 9 953 | 214 | 10.0- | 5 780 | 15 | 23.5 |
| La Salle Parish | 2 659 | 1 252 | 649 | 19.1 | 104 | 1 407 | 210 | 12.7 | 613 | 3 | 24.9 |
| Lincoln Parish | 6 581 | 3 765 | 789 | 19.7 | 571 | 2 816 | 215 | 10.0- | 5 571 | 74 | 34.0 |
| Livingston Parish | 17 131 | 11 219 | 827 | 19.4 | 1 767 | 5 912 | 232 | 10.0- | 4 356 | 57 | 22.1 |
| Madison Parish | 2 121 | 930 | 596 | 21.7 | 86 | 1 191 | 226 | 11.7 | 1 354 | 9 | 26.3 |
| Morehouse Parish | 6 305 | 3 006 | 641 | 19.7 | 408 | 3 299 | 213 | 10.4 | 2 601 | 18 | 26.7 |
| Natchitoches Parish | 5 911 | 3 286 | 713 | 20.2 | 486 | 2 625 | 224 | 10.0- | 4 356 | 20 | 29.7 |
| Orleans Parish | 74 407 | 49 885 | 910 | 22.9 | 9 299 | 24 522 | 285 | 11.4 | 96 257 | 1 045 | 28.6 |
| Ouachita Parish | 27 739 | 17 479 | 787 | 18.9 | 3 249 | 10 260 | 226 | 10.0- | 18 094 | 133 | 26.8 |
| Plaquemines Parish | 4 199 | 2 110 | 1 015 | 19.8 | 431 | 2 089 | 248 | 10.0- | 1 431 | 8 | 18.7 |
| Pointe Coupee Parish | 4 496 | 2 177 | 748 | 21.2 | 327 | 2 319 | 229 | 10.0- | 1 401 | - | 21.2 |
| Rapides Parish | 23 848 | 13 422 | 750 | 19.9 | 1 816 | 10 426 | 226 | 10.0- | 13 481 | 156 | 26.4 |
| Red River Parish | 1 440 | 666 | 595 | 23.9 | 85 | 774 | 211 | 10.7 | 595 | 11 | 23.4 |
| Richland Parish | 3 678 | 1 842 | 614 | 20.7 | 230 | 1 836 | 221 | 10.3 | 1 584 | - | 28.1 |
| Sabine Parish | 3 452 | 1 453 | 679 | 19.7 | 143 | 1 999 | 216 | 10.2 | 1 201 | 2 | 25.3 |
| St. Bernard Parish | 16 321 | 9 827 | 769 | 19.4 | 1 881 | 6 494 | 246 | 10.0- | 5 868 | 36 | 23.9 |
| St. Charles Parish | 11 421 | 7 512 | 959 | 19.5 | 1 439 | 3 909 | 241 | 10.0- | 2 709 | 6 | 23.0 |
| St. Helena Parish | 1 448 | 661 | 657 | 20.6 | 67 | 787 | 213 | 12.1 | 387 | - | 21.3 |
| St. James Parish | 4 482 | 1 909 | 795 | 17.9 | 225 | 2 573 | 227 | 10.0- | 687 | 10 | 19.7 |
| St. John the Baptist Parish | 9 954 | 6 711 | 804 | 19.7 | 1 086 | 3 243 | 243 | 10.0- | 2 373 | 21 | 23.5 |
| St. Landry Parish | 16 452 | 7 099 | 627 | 19.6 | 879 | 9 353 | 205 | 11.3 | 7 973 | 61 | 28.0 |
| St. Martin Parish | 9 223 | 4 336 | 669 | 19.5 | 553 | 4 887 | 201 | 10.0- | 2 347 | 9 | 23.1 |
| St. Mary Parish | 10 135 | 4 386 | 702 | 18.5 | 464 | 5 749 | 219 | 11.1 | 4 435 | 22 | 21.9 |
| St. Tammany Parish | 45 820 | 33 757 | 1 009 | 19.9 | 6 639 | 12 063 | 260 | 10.0- | 12 113 | 302 | 25.2 |
| Tangipahoa Parish | 16 974 | 9 670 | 772 | 21.0 | 1 330 | 7 304 | 222 | 10.0- | 8 052 | 36 | 27.8 |
| Tensas Parish | 1 361 | 700 | 583 | 24.8 | 58 | 661 | 231 | 13.0 | 555 | 2 | 24.4 |
| Terrebonne Parish | 20 384 | 11 285 | 784 | 18.9 | 2 284 | 9 099 | 230 | 10.0- | 7 651 | 88 | 23.0 |
| Union Parish | 4 041 | 1 996 | 683 | 19.6 | 281 | 2 045 | 223 | 10.8 | 1 196 | - | 22.4 |
| Vermilion Parish | 10 812 | 4 813 | 662 | 19.0 | 834 | 5 999 | 209 | 10.0- | 3 629 | 18 | 22.3 |
| Vernon Parish | 5 270 | 2 740 | 703 | 19.2 | 346 | 2 530 | 208 | 10.0- | 4 349 | 16 | 20.4 |
| Washington Parish | 7 819 | 3 629 | 602 | 22.5 | 415 | 4 190 | 215 | 11.3 | 2 973 | 17 | 27.1 |
| Webster Parish | 8 392 | 4 065 | 652 | 19.0 | 579 | 4 327 | 207 | 10.0- | 3 473 | 5 | 26.7 |
| West Baton Rouge Parish | 4 263 | 2 180 | 821 | 18.7 | 307 | 2 083 | 230 | 10.0- | 1 335 | 11 | 24.1 |
| West Carroll Parish | 1 897 | 790 | 571 | 18.0 | 53 | 1 107 | 220 | 12.6 | 646 | - | 22.7 |
| West Feliciana Parish | 1 545 | 932 | 979 | 21.5 | 196 | 613 | 240 | 10.0- | 675 | 3 | 19.4 |
| Winn Parish | 2 632 | 1 121 | 588 | 20.2 | 131 | 1 511 | 210 | 11.6 | 1 171 | 7 | 25.9 |
| **PLACE** | | | | | | | | | | | |
| Abbeville city, Vermilion Parish | 2 166 | 870 | 560 | 22.7 | 142 | 1 296 | 205 | 11.4 | 1 552 | - | 21.5 |
| Abita Springs town, St. Tammany Parish | 536 | 414 | 894 | 22.2 | 70 | 122 | 254 | 10.0- | 125 | - | 24.9 |
| Addis town, West Baton Rouge Parish | 377 | 227 | 787 | 21.6 | 25 | 150 | 235 | 10.0- | 113 | - | 24.3 |
| Albany village, Livingston Parish | 159 | 79 | 797 | 18.8 | 6 | 80 | 219 | 11.9 | 138 | 4 | 20.0 |
| Alexandria city, Rapides Parish | 9 216 | 5 134 | 764 | 21.0 | 785 | 4 082 | 226 | 10.0- | 7 204 | 130 | 29.2 |
| Ama CDP, St. Charles Parish | 342 | 139 | 839 | 22.0 | 31 | 203 | 241 | 10.0- | 45 | - | 30.8 |
| Amelia CDP, St. Mary Parish | 201 | 58 | 708 | 23.1 | - | 143 | 227 | 21.0 | 156 | - | 14.1 |
| Amite City town, Tangipahoa Parish | 688 | 319 | 707 | 19.0 | 45 | 369 | 228 | 11.2 | 368 | - | 24.7 |
| Anacoco village, Vernon Parish | 197 | 92 | 658 | 15.4 | 6 | 105 | 194 | 10.0- | 36 | - | 21.7 |
| Angie village, Washington Parish | 43 | 13 | 750 | 23.8 | - | 30 | 183 | 10.0- | 32 | - | 37.5 |
| Arabi CDP, St. Bernard Parish | 2 528 | 1 037 | 744 | 19.6 | 236 | 1 491 | 240 | 10.7 | 690 | - | 22.8 |
| Arcadia town, Bienville Parish | 591 | 277 | 558 | 20.9 | 20 | 314 | 208 | 10.0- | 341 | 6 | 33.9 |

Table 32. **Mortgage and Rental Cost Characteristics: 2000**—Con.

[Data based on a sample (except Tables 65-68). For information on confidentiality protection, coverage, sampling error, and nonsampling error, see Appendix G.
For location of definitions, see "How to Use This Census Report"]

| State Parish Place | Specified owner-occupied housing units | | | | | | | | Specified renter-occupied housing units paying cash rent | | |
|---|---|---|---|---|---|---|---|---|---|---|---|
| | | With a mortgage | | | | Not mortgaged | | | | | |
| | Total | Total | Median selected monthly owner costs (dollars) | Median selected monthly owner costs as a percentage of household income in 1999 | With a second mortgage or home equity loan or both | Total | Median selected monthly owner costs (dollars) | Median selected monthly owner costs as a percentage of household income in 1999 | Total | With meals included in rent | Median gross rent as a percentage of household income in 1999 |
| **PLACE**—Con. | | | | | | | | | | | |
| Arnaudville town | 306 | 113 | 650 | 19.4 | 17 | 193 | 213 | 11.6 | 118 | - | 25.8 |
| St. Landry Parish (part) | 290 | 107 | 645 | 19.6 | 15 | 183 | 211 | 12.1 | 102 | - | 25.4 |
| St. Martin Parish (part) | 16 | 6 | 750 | 13.8 | 2 | 10 | 238 | 10.0- | 16 | - | 31.7 |
| Ashland village, Natchitoches Parish | 26 | 6 | 1 125 | 45.0 | 3 | 20 | 186 | 10.5 | 5 | - | 19.2 |
| Athens village, Claiborne Parish | 61 | 21 | 650 | 24.5 | 2 | 40 | 183 | 14.2 | 17 | 1 | 16.8 |
| Atlanta village, Winn Parish | 20 | 9 | 825 | 23.1 | - | 11 | 175 | 13.8 | 8 | - | 42.0 |
| Avondale CDP, Jefferson Parish | 1 415 | 954 | 675 | 20.5 | 120 | 461 | 235 | 10.0- | 193 | - | 30.5 |
| Baker city, East Baton Rouge Parish | 3 018 | 1 981 | 696 | 19.3 | 240 | 1 037 | 226 | 10.0- | 1 305 | 8 | 25.4 |
| Baldwin town, St. Mary Parish | 351 | 86 | 607 | 16.3 | 3 | 265 | 192 | 11.3 | 88 | - | 16.8 |
| Ball town, Rapides Parish | 758 | 443 | 658 | 19.8 | 24 | 315 | 232 | 10.0- | 378 | - | 27.3 |
| Barataria CDP, Jefferson Parish | 344 | 123 | 840 | 21.9 | 6 | 221 | 275 | 13.2 | 46 | - | 44.4 |
| Basile town | 339 | 147 | 529 | 22.1 | 21 | 192 | 184 | 12.1 | 192 | - | 29.5 |
| Acadia Parish (part) | - | - | - | - | - | - | - | - | - | - | - |
| Evangeline Parish (part) | 339 | 147 | 529 | 22.1 | 21 | 192 | 184 | 12.1 | 192 | - | 29.5 |
| Baskin village, Franklin Parish | 40 | 10 | 575 | 12.5 | 2 | 30 | 188 | 14.0 | 2 | - | 25.0 |
| Bastrop city, Morehouse Parish | 2 552 | 1 149 | 542 | 21.8 | 113 | 1 403 | 208 | 10.6 | 1 671 | 10 | 27.9 |
| Baton Rouge city, East Baton Rouge Parish | 43 190 | 27 022 | 837 | 19.5 | 5 012 | 16 168 | 241 | 10.0- | 40 211 | 643 | 27.5 |
| Bayou Cane CDP, Terrebonne Parish | 3 688 | 2 214 | 771 | 18.0 | 528 | 1 474 | 234 | 10.0- | 2 014 | 8 | 21.1 |
| Bayou Gauche CDP, St. Charles Parish | 470 | 255 | 919 | 19.9 | 51 | 215 | 243 | 10.0- | 23 | - | 11.8 |
| Bayou Vista CDP, St. Mary Parish | 774 | 357 | 586 | 17.7 | 31 | 417 | 223 | 11.6 | 372 | - | 20.5 |
| Belcher village, Caddo Parish | 57 | 34 | 800 | 20.0 | 2 | 23 | 191 | 13.1 | 19 | - | 22.5 |
| Belle Chasse CDP, Plaquemines Parish | 1 950 | 1 168 | 1 111 | 18.8 | 261 | 782 | 248 | 10.0- | 905 | 8 | 19.0 |
| Belle Rose CDP, Assumption Parish | 358 | 123 | 699 | 16.5 | 9 | 235 | 237 | 10.0- | 15 | - | 18.1 |
| Benton town, Bossier Parish | 412 | 271 | 637 | 20.6 | 39 | 141 | 201 | 11.2 | 228 | - | 28.3 |
| Bernice town, Union Parish | 344 | 149 | 564 | 23.2 | 13 | 195 | 221 | 11.9 | 197 | - | 22.3 |
| Berwick town, St. Mary Parish | 821 | 488 | 733 | 19.0 | 52 | 333 | 233 | 10.0- | 408 | 8 | 22.7 |
| Bienville village, Bienville Parish | 68 | 15 | 525 | 14.6 | 4 | 53 | 171 | 13.0 | 10 | - | 32.5 |
| Blanchard town, Caddo Parish | 650 | 515 | 894 | 19.7 | 101 | 135 | 233 | 10.0- | 126 | - | 24.1 |
| Bogalusa city, Washington Parish | 3 144 | 1 474 | 555 | 23.2 | 177 | 1 670 | 214 | 11.8 | 1 818 | 17 | 28.7 |
| Bonita village, Morehouse Parish | 74 | 32 | 550 | 23.8 | 4 | 42 | 232 | 17.5 | 16 | - | 26.7 |
| Boothville-Venice CDP, Plaquemines Parish | 174 | 74 | 765 | 16.0 | - | 100 | 281 | 18.8 | 77 | - | 10.4 |
| Bossier City city, Bossier Parish | 11 451 | 7 888 | 806 | 19.4 | 1 459 | 3 563 | 225 | 10.0- | 7 675 | 92 | 23.9 |
| Boutte CDP, St. Charles Parish | 293 | 137 | 704 | 18.5 | 5 | 156 | 262 | 10.0- | 241 | - | 22.9 |
| Boyce town, Rapides Parish | 208 | 90 | 568 | 26.3 | 18 | 118 | 240 | 13.0 | 144 | - | 29.4 |
| Breaux Bridge city, St. Martin Parish | 1 347 | 647 | 673 | 19.7 | 85 | 700 | 205 | 10.0- | 721 | 9 | 27.1 |
| Bridge City CDP, Jefferson Parish | 1 353 | 767 | 590 | 23.6 | 95 | 586 | 234 | 11.3 | 973 | - | 29.8 |
| Broussard town | 1 291 | 902 | 870 | 18.9 | 170 | 389 | 189 | 10.0- | 522 | - | 23.6 |
| Lafayette Parish (part) | 1 291 | 902 | 870 | 18.9 | 170 | 389 | 189 | 10.0- | 522 | - | 23.6 |
| St. Martin Parish (part) | - | - | - | - | - | - | - | - | - | - | - |
| Brownfields CDP, East Baton Rouge Parish | 1 509 | 986 | 784 | 21.1 | 139 | 523 | 224 | 10.0- | 275 | - | 23.8 |
| Brownsville-Bawcomville CDP, Ouachita Parish | 1 386 | 705 | 616 | 19.4 | 52 | 681 | 212 | 12.9 | 716 | - | 26.6 |
| Brusly town, West Baton Rouge Parish | 552 | 281 | 806 | 17.7 | 42 | 271 | 234 | 10.0- | 110 | - | 24.2 |
| Bryceland village, Bienville Parish | 15 | 2 | 650 | 50.0+ | - | 13 | 142 | 10.0- | 2 | - | 22.5 |
| Bunkie city, Avoyelles Parish | 900 | 400 | 620 | 25.9 | 65 | 500 | 188 | 10.0- | 709 | 10 | 27.6 |
| Buras-Triumph CDP, Plaquemines Parish | 329 | 206 | 681 | 22.1 | 47 | 123 | 248 | 10.0- | 150 | - | 19.5 |
| Calvin village, Winn Parish | 40 | 20 | 557 | 27.5 | - | 20 | 200 | 15.0 | 15 | - | 20.8 |
| Cameron CDP, Cameron Parish | 311 | 128 | 645 | 17.8 | 6 | 183 | 284 | 11.2 | 119 | 11 | 25.3 |
| Campti town, Natchitoches Parish | 146 | 43 | 504 | 27.1 | 1 | 103 | 218 | 15.0 | 142 | 2 | 25.0 |
| Cankton village, St. Landry Parish | 59 | 22 | 650 | 14.3 | 4 | 37 | 180 | 10.0- | 12 | - | 33.3 |
| Carencro city, Lafayette Parish | 1 078 | 635 | 632 | 21.0 | 99 | 443 | 222 | 11.8 | 682 | 26 | 26.2 |
| Carlyss CDP, Calcasieu Parish | 796 | 400 | 791 | 16.5 | 30 | 396 | 221 | 10.0- | 193 | - | 22.3 |
| Castor village, Bienville Parish | 41 | 10 | 650 | 16.3 | - | 31 | 211 | 12.1 | 20 | - | 28.3 |
| Cecilia CDP, St. Martin Parish | 333 | 168 | 576 | 18.8 | 14 | 165 | 210 | 13.9 | 57 | - | 30.7 |
| Chackbay CDP, Lafourche Parish | 829 | 327 | 736 | 17.8 | 25 | 502 | 199 | 10.0- | 109 | - | 17.9 |
| Chalmette CDP, St. Bernard Parish | 7 621 | 4 328 | 779 | 19.0 | 853 | 3 293 | 248 | 10.0- | 3 673 | 36 | 23.3 |
| Charenton CDP, St. Mary Parish | 299 | 112 | 592 | 19.0 | - | 187 | 213 | 10.0- | 25 | - | 43.3 |
| Chataignier village, Evangeline Parish | 81 | 52 | 540 | 19.6 | - | 29 | 198 | 13.5 | 26 | - | 25.0 |
| Chatham town, Jackson Parish | 146 | 75 | 508 | 20.2 | 2 | 71 | 188 | 12.0 | 47 | - | 19.0 |
| Chauvin CDP, Terrebonne Parish | 705 | 317 | 687 | 27.0 | 67 | 388 | 234 | 13.0 | 101 | 9 | 32.8 |
| Cheneyville town, Rapides Parish | 169 | 61 | 542 | 23.8 | 4 | 108 | 201 | 15.1 | 58 | - | 27.5 |
| Choudrant village, Lincoln Parish | 105 | 53 | 668 | 16.3 | 11 | 52 | 232 | 10.0- | 55 | - | 22.5 |
| Church Point town, Acadia Parish | 858 | 339 | 460 | 17.2 | 10 | 519 | 202 | 10.0- | 548 | 15 | 25.4 |
| Claiborne CDP, Ouachita Parish | 2 315 | 1 724 | 871 | 17.8 | 349 | 591 | 225 | 10.0- | 895 | 12 | 27.2 |
| Clarence village, Natchitoches Parish | 106 | 43 | 550 | 14.5 | - | 63 | 268 | 12.1 | 46 | - | 31.3 |
| Clarks village, Caldwell Parish | 165 | 78 | 500 | 18.8 | 3 | 87 | 188 | 10.4 | 15 | - | 44.2 |
| Clayton town, Concordia Parish | 149 | 57 | 385 | 18.5 | 4 | 92 | 167 | 12.9 | 84 | - | 41.3 |
| Clinton town, East Feliciana Parish | 406 | 235 | 672 | 23.9 | 35 | 171 | 233 | 10.0- | 134 | 2 | 27.0 |
| Colfax town, Grant Parish | 271 | 99 | 530 | 23.9 | 11 | 172 | 226 | 12.9 | 198 | - | 33.9 |
| Collinston village, Morehouse Parish | 64 | 16 | 450 | 17.5 | - | 48 | 223 | 11.4 | 30 | - | 23.8 |
| Columbia town, Caldwell Parish | 110 | 50 | 560 | 21.7 | 4 | 60 | 214 | 10.0- | 46 | - | 17.9 |
| Converse village, Sabine Parish | 42 | 24 | 625 | 27.5 | - | 18 | 220 | 10.0- | 42 | - | 23.3 |
| Cottonport town, Avoyelles Parish | 423 | 218 | 476 | 23.6 | 23 | 205 | 172 | 10.0- | 250 | 2 | 32.2 |
| Cotton Valley town, Webster Parish | 274 | 113 | 535 | 20.8 | 11 | 161 | 177 | 10.0- | 97 | - | 30.0 |
| Coushatta town, Red River Parish | 354 | 162 | 529 | 24.0 | 22 | 192 | 216 | 10.0- | 281 | 3 | 28.5 |
| Covington city, St. Tammany Parish | 1 899 | 1 205 | 913 | 20.6 | 221 | 694 | 266 | 10.0- | 1 035 | 8 | 28.0 |
| Crowley city, Acadia Parish | 2 765 | 1 301 | 684 | 19.6 | 217 | 1 464 | 211 | 10.0- | 1 945 | 28 | 23.6 |
| Cullen town, Webster Parish | 248 | 102 | 520 | 30.5 | 11 | 146 | 202 | 14.6 | 205 | - | 25.8 |
| Cut Off CDP, Lafourche Parish | 1 403 | 605 | 727 | 17.6 | 148 | 798 | 212 | 10.0- | 256 | - | 24.8 |

Table 32. **Mortgage and Rental Cost Characteristics: 2000**—Con.

[Data based on a sample (except Tables 65-68). For information on confidentiality protection, coverage, sampling error, and nonsampling error, see Appendix G.
For location of definitions, see "How to Use This Census Report"]

| State Parish Place | Specified owner-occupied housing units | | | | | | | | Specified renter-occupied housing units paying cash rent | | |
|---|---|---|---|---|---|---|---|---|---|---|---|
| | | With a mortgage | | | | Not mortgaged | | | | | |
| | Total | Total | Median selected monthly owner costs (dollars) | Median selected monthly owner costs as a percentage of household income in 1999 | With a second mortgage or home equity loan or both | Total | Median selected monthly owner costs (dollars) | Median selected monthly owner costs as a percentage of household income in 1999 | Total | With meals included in rent | Median gross rent as a percentage of household income in 1999 |
| **PLACE**—Con. | | | | | | | | | | | |
| Delcambre town | 378 | 160 | 648 | 16.6 | 31 | 218 | 217 | 10.8 | 210 | 2 | 24.8 |
| Iberia Parish (part) | 90 | 36 | 500 | 14.2 | 3 | 54 | 218 | 11.6 | 63 | 2 | 15.5 |
| Vermilion Parish (part) | 288 | 124 | 711 | 17.3 | 28 | 164 | 217 | 10.6 | 147 | - | 29.8 |
| Delhi town, Richland Parish | 591 | 276 | 569 | 19.6 | 23 | 315 | 219 | 10.5 | 287 | - | 28.5 |
| Delta village, Madison Parish | 21 | 8 | 600 | 15.0 | - | 13 | 208 | 16.9 | 23 | - | 22.5 |
| Denham Springs city, Livingston Parish | 2 267 | 1 500 | 791 | 17.9 | 281 | 767 | 217 | 10.0- | 822 | - | 24.0 |
| DeQuincy city, Calcasieu Parish | 737 | 288 | 632 | 18.5 | 52 | 449 | 222 | 11.1 | 381 | 1 | 22.4 |
| De Ridder city | 2 169 | 1 210 | 698 | 17.6 | 128 | 959 | 204 | 10.0- | 1 276 | - | 19.1 |
| Beauregard Parish (part) | 2 083 | 1 131 | 703 | 17.5 | 110 | 952 | 204 | 10.0- | 1 227 | - | 19.2 |
| Vernon Parish (part) | 86 | 79 | 653 | 18.8 | 18 | 7 | 225 | 10.0- | 49 | - | 16.5 |
| Des Allemands CDP | 517 | 202 | 757 | 25.1 | 28 | 315 | 203 | 10.2 | 108 | - | 30.6 |
| Lafourche Parish (part) | 60 | 25 | 808 | 50.0+ | - | 35 | 152 | 10.0- | 21 | - | 27.5 |
| St. Charles Parish (part) | 457 | 177 | 754 | 20.0 | 28 | 280 | 210 | 11.4 | 87 | - | 31.3 |
| Destrehan CDP, St. Charles Parish | 2 846 | 2 264 | 1 174 | 20.1 | 544 | 582 | 303 | 10.0- | 497 | - | 24.3 |
| Deville CDP, Rapides Parish | 186 | 101 | 659 | 22.7 | - | 85 | 195 | 16.1 | 12 | - | 50.0+ |
| Dixie Inn village, Webster Parish | 34 | 11 | 730 | 23.9 | - | 23 | 182 | 10.0- | 51 | - | 19.5 |
| Dodson village, Winn Parish | 64 | 29 | 528 | 19.6 | - | 35 | 166 | 10.9 | 23 | - | 21.9 |
| Donaldsonville city, Ascension Parish | 1 293 | 597 | 779 | 18.4 | 103 | 696 | 241 | 11.2 | 872 | - | 27.6 |
| Downsville village | 26 | 6 | 750 | 17.5 | - | 20 | 227 | 10.0- | 9 | - | 14.2 |
| Lincoln Parish (part) | 11 | 2 | 750 | 17.5 | - | 9 | 225 | 10.0- | 2 | - | 17.5 |
| Union Parish (part) | 15 | 4 | 800 | 17.5 | - | 11 | 238 | 10.0- | 7 | - | 12.5 |
| Doyline village, Webster Parish | 161 | 68 | 572 | 13.8 | 11 | 93 | 201 | 10.0- | 53 | - | 24.0 |
| Dry Prong village, Grant Parish | 103 | 54 | 633 | 20.0 | - | 49 | 212 | 10.0- | 35 | - | 23.1 |
| Dubach town, Lincoln Parish | 196 | 82 | 574 | 23.3 | 6 | 114 | 210 | 10.0- | 62 | 2 | 24.6 |
| Dubberly village, Webster Parish | 76 | 42 | 623 | 17.1 | 6 | 34 | 207 | 10.0- | 7 | - | 21.3 |
| Dulac CDP, Terrebonne Parish | 467 | 164 | 551 | 21.5 | 11 | 303 | 231 | 15.3 | 63 | - | 38.3 |
| Duson town | 225 | 75 | 568 | 22.0 | 14 | 150 | 191 | 15.4 | 152 | - | 24.3 |
| Acadia Parish (part) | 2 | - | - | - | - | 2 | 125 | 10.0- | 54 | - | 21.3 |
| Lafayette Parish (part) | 223 | 75 | 568 | 22.0 | 14 | 148 | 192 | 15.6 | 98 | - | 25.6 |
| East Hodge village, Jackson Parish | 63 | 17 | 625 | 41.3 | 2 | 46 | 204 | 14.2 | 55 | - | 38.3 |
| Eastwood CDP, Bossier Parish | 758 | 516 | 773 | 17.8 | 101 | 242 | 223 | 10.0- | 178 | - | 20.3 |
| Eden Isle CDP, St. Tammany Parish | 1 763 | 1 308 | 1 264 | 19.9 | 321 | 455 | 315 | 10.0- | 730 | - | 23.2 |
| Edgard CDP, St. John the Baptist Parish | 481 | 138 | 652 | 29.1 | 36 | 343 | 276 | 11.4 | 83 | - | 31.6 |
| Edgefield village, Red River Parish | 64 | 38 | 580 | 25.0 | 8 | 26 | 250 | 15.0 | 13 | - | 24.2 |
| Elizabeth town, Allen Parish | 131 | 79 | 628 | 28.0 | 8 | 52 | 243 | 10.0- | 35 | - | 17.5 |
| Elmwood CDP, Jefferson Parish | 297 | 171 | 843 | 18.2 | 21 | 126 | 205 | 12.7 | 2 149 | - | 21.4 |
| Elton town, Jefferson Davis Parish | 293 | 75 | 498 | 20.7 | 9 | 218 | 192 | 11.1 | 81 | - | 19.3 |
| Empire CDP, Plaquemines Parish | 314 | 132 | 680 | 23.3 | 27 | 182 | 239 | 12.8 | 90 | - | 15.0 |
| Epps village, West Carroll Parish | 99 | 28 | 625 | 27.5 | 9 | 71 | 191 | 10.0- | 54 | - | 31.7 |
| Erath town, Vermilion Parish | 483 | 223 | 640 | 20.1 | 44 | 260 | 219 | 10.0- | 160 | - | 23.7 |
| Eros town, Jackson Parish | 27 | 10 | 750 | 25.0 | - | 17 | 171 | 15.8 | 8 | - | 17.5 |
| Estelle CDP, Jefferson Parish | 4 374 | 3 682 | 829 | 20.1 | 734 | 692 | 272 | 10.0- | 408 | 5 | 22.6 |
| Estherwood village, Acadia Parish | 191 | 77 | 577 | 18.0 | 9 | 114 | 180 | 12.9 | 40 | 3 | 28.8 |
| Eunice city | 2 312 | 1 002 | 572 | 20.1 | 107 | 1 310 | 220 | 12.5 | 1 486 | 7 | 27.1 |
| Acadia Parish (part) | 87 | 26 | 838 | 17.9 | 13 | 61 | 297 | 10.0- | 15 | - | 50.0+ |
| St. Landry Parish (part) | 2 225 | 976 | 568 | 20.4 | 94 | 1 249 | 215 | 12.6 | 1 471 | 7 | 26.9 |
| Evergreen town, Avoyelles Parish | 67 | 17 | 583 | 16.9 | - | 50 | 187 | 10.0- | 46 | - | 25.5 |
| Farmerville town, Union Parish | 677 | 369 | 601 | 19.9 | 54 | 308 | 213 | 12.6 | 461 | - | 23.6 |
| Fenton village, Jefferson Davis Parish | 76 | 27 | 650 | 19.8 | 2 | 49 | 194 | 10.0- | 48 | - | 22.5 |
| Ferriday town, Concordia Parish | 650 | 209 | 599 | 27.1 | 38 | 441 | 213 | 12.8 | 459 | - | 35.6 |
| Fisher village, Sabine Parish | 63 | 38 | 525 | 18.3 | 3 | 25 | 181 | 10.0- | 15 | - | 23.8 |
| Florien village, Sabine Parish | 121 | 42 | 558 | 25.4 | - | 79 | 205 | 10.0- | 58 | - | 27.0 |
| Folsom village, St. Tammany Parish | 76 | 43 | 806 | 22.7 | 4 | 33 | 263 | 14.5 | 53 | - | 20.4 |
| Fordoche town, Pointe Coupee Parish | 206 | 90 | 610 | 17.5 | 5 | 116 | 238 | 10.7 | 23 | - | 12.2 |
| Forest village, West Carroll Parish | 42 | 14 | 600 | 15.0 | 3 | 28 | 242 | 10.0- | 24 | - | 18.6 |
| Forest Hill village, Rapides Parish | 74 | 25 | 942 | 19.5 | 2 | 49 | 240 | 13.3 | 29 | - | 13.4 |
| Fort Polk North CDP, Vernon Parish | - | - | - | - | - | - | - | - | 162 | - | 16.3 |
| Fort Polk South CDP, Vernon Parish | 17 | 11 | 1 375 | 27.5 | - | 6 | 100- | 10.0- | 660 | - | 20.4 |
| Franklin city, St. Mary Parish | 1 636 | 718 | 717 | 18.0 | 94 | 918 | 205 | 11.6 | 924 | 14 | 22.0 |
| Franklinton town, Washington Parish | 833 | 378 | 627 | 24.0 | 74 | 455 | 249 | 12.6 | 383 | - | 29.8 |
| French Settlement village, Livingston Parish | 176 | 92 | 822 | 21.0 | 12 | 84 | 256 | 10.0- | 29 | - | 13.0 |
| Galliano CDP, Lafourche Parish | 1 706 | 647 | 774 | 23.7 | 86 | 1 059 | 221 | 11.1 | 283 | - | 20.1 |
| Gardere CDP, East Baton Rouge Parish | 779 | 740 | 740 | 22.0 | 112 | 39 | 238 | 13.8 | 2 295 | 10 | 28.0 |
| Garyville CDP, St. John the Baptist Parish | 511 | 207 | 659 | 17.8 | 30 | 304 | 246 | 11.2 | 138 | 6 | 16.3 |
| Georgetown village, Grant Parish | 65 | 26 | 550 | 20.0 | 4 | 39 | 258 | 12.2 | 29 | - | 37.5 |
| Gibsland town, Bienville Parish | 209 | 73 | 635 | 17.4 | 7 | 136 | 214 | 12.9 | 117 | - | 24.2 |
| Gilbert village, Franklin Parish | 118 | 43 | 483 | 14.0 | 1 | 75 | 194 | 11.8 | 25 | - | 24.4 |
| Gilliam village, Caddo Parish | 34 | 15 | 813 | 23.8 | 2 | 19 | 319 | 12.9 | 7 | - | 21.3 |
| Glenmora town, Rapides Parish | 338 | 149 | 602 | 24.5 | 26 | 189 | 214 | 12.5 | 145 | - | 18.3 |
| Golden Meadow town, Lafourche Parish | 536 | 216 | 683 | 21.4 | 28 | 320 | 225 | 12.2 | 132 | - | 20.2 |
| Goldonna village, Natchitoches Parish | 78 | 44 | 571 | 19.4 | 2 | 34 | 200 | 10.0 | 25 | - | 23.8 |
| Gonzales city, Ascension Parish | 1 805 | 1 191 | 843 | 20.7 | 154 | 614 | 223 | 10.0- | 860 | - | 22.7 |
| Grambling town, Lincoln Parish | 485 | 296 | 792 | 24.8 | 40 | 189 | 250 | 12.3 | 633 | - | 35.4 |
| Gramercy town, St. James Parish | 701 | 284 | 758 | 18.0 | 19 | 417 | 231 | 10.0- | 129 | - | 17.6 |
| Grand Cane village, De Soto Parish | 47 | 26 | 800 | 31.7 | 3 | 21 | 197 | 11.8 | 10 | - | 12.5 |

Table 32. **Mortgage and Rental Cost Characteristics: 2000**—Con.

[Data based on a sample (except Tables 65-68). For information on confidentiality protection, coverage, sampling error, and nonsampling error, see Appendix G.
For location of definitions, see "How to Use This Census Report"]

| State<br>Parish<br>Place | Specified owner-occupied housing units | | | | | | | | Specified renter-occupied housing units paying cash rent | | |
|---|---|---|---|---|---|---|---|---|---|---|---|
| | | With a mortgage | | | | Not mortgaged | | | | | |
| | Total | Total | Median selected monthly owner costs (dollars) | Median selected monthly owner costs as a percentage of household income in 1999 | With a second mortgage or home equity loan or both | Total | Median selected monthly owner costs (dollars) | Median selected monthly owner costs as a percentage of household income in 1999 | Total | With meals included in rent | Median gross rent as a percentage of household income in 1999 |
| **PLACE**—Con. | | | | | | | | | | | |
| Grand Coteau town, St. Landry Parish | 195 | 80 | 675 | 27.3 | 11 | 115 | 234 | 13.6 | 105 | - | 29.1 |
| Grand Isle town, Jefferson Parish | 356 | 144 | 729 | 18.4 | 18 | 212 | 273 | 12.0 | 85 | - | 19.6 |
| Gray CDP, Terrebonne Parish | 622 | 427 | 645 | 18.6 | 69 | 195 | 220 | 11.8 | 391 | - | 25.4 |
| Grayson village, Caldwell Parish | 105 | 45 | 685 | 18.5 | 5 | 60 | 210 | 10.0- | 42 | - | 35.0 |
| Greensburg town, St. Helena Parish | 117 | 33 | 482 | 16.3 | 2 | 84 | 225 | 10.0- | 87 | - | 25.4 |
| Greenwood town, Caddo Parish | 496 | 356 | 958 | 17.7 | 90 | 140 | 247 | 10.0- | 193 | - | 23.9 |
| Gretna city, Jefferson Parish | 3 156 | 1 610 | 724 | 20.7 | 294 | 1 546 | 226 | 10.0- | 3 224 | 7 | 25.4 |
| Grosse Tete village, Iberville Parish | 110 | 48 | 775 | 22.5 | 7 | 62 | 241 | 13.2 | 47 | - | 17.9 |
| Gueydan town, Vermilion Parish | 440 | 165 | 506 | 19.2 | 15 | 275 | 208 | 10.0- | 90 | 2 | 29.5 |
| Hackberry CDP, Cameron Parish | 403 | 85 | 698 | 17.1 | - | 318 | 212 | 10.0- | 38 | - | 23.2 |
| Hahnville CDP, St. Charles Parish | 609 | 341 | 902 | 18.6 | 25 | 268 | 244 | 10.0- | 224 | - | 26.2 |
| Hall Summit village, Red River Parish | 39 | 21 | 817 | 36.3 | 5 | 18 | 250 | 12.5 | 23 | - | 16.9 |
| Hammond city, Tangipahoa Parish | 2 720 | 1 554 | 761 | 19.5 | 195 | 1 166 | 241 | 10.0- | 2 882 | 20 | 33.4 |
| Harahan city, Jefferson Parish | 2 987 | 1 620 | 965 | 19.8 | 343 | 1 367 | 257 | 10.0- | 814 | - | 22.3 |
| Harrisonburg village, Catahoula Parish | 65 | 19 | 683 | 27.9 | 3 | 46 | 210 | 10.0- | 23 | - | 27.9 |
| Harvey CDP, Jefferson Parish | 4 254 | 2 911 | 858 | 18.8 | 629 | 1 343 | 262 | 11.1 | 3 240 | 18 | 28.3 |
| Haughton town, Bossier Parish | 410 | 279 | 622 | 20.0 | 31 | 131 | 231 | 10.0- | 168 | - | 21.0 |
| Haynesville town, Claiborne Parish | 611 | 226 | 544 | 23.5 | 20 | 385 | 222 | 13.1 | 276 | 4 | 22.3 |
| Heflin village, Webster Parish | 46 | 30 | 600 | 13.3 | 5 | 16 | 175 | 10.0- | 8 | - | 22.5 |
| Henderson town, St. Martin Parish | 305 | 133 | 572 | 19.1 | 12 | 172 | 187 | 11.5 | 37 | - | 22.3 |
| Hessmer village, Avoyelles Parish | 122 | 66 | 505 | 17.3 | 4 | 56 | 204 | 13.0 | 101 | - | 25.2 |
| Hodge village, Jackson Parish | 162 | 47 | 432 | 14.9 | 5 | 115 | 163 | 10.0- | 56 | - | 19.5 |
| Homer town, Claiborne Parish | 812 | 345 | 565 | 19.1 | 58 | 467 | 222 | 10.0- | 482 | 6 | 24.6 |
| Hornbeck town, Vernon Parish | 87 | 45 | 659 | 17.5 | 5 | 42 | 200 | 11.9 | 24 | - | 31.3 |
| Hosston village, Caddo Parish | 78 | 24 | 517 | 12.9 | - | 54 | 213 | 11.3 | 10 | - | 20.0 |
| Houma city, Terrebonne Parish | 7 039 | 3 790 | 814 | 18.7 | 810 | 3 249 | 224 | 10.0- | 3 343 | 13 | 23.4 |
| Ida village, Caddo Parish | 86 | 24 | 557 | 12.7 | 5 | 62 | 161 | 10.0- | 3 | - | 10.0- |
| Independence town, Tangipahoa Parish | 329 | 154 | 744 | 23.1 | 13 | 175 | 245 | 11.4 | 215 | - | 28.1 |
| Inniswold CDP, East Baton Rouge Parish | 1 143 | 902 | 1 072 | 19.0 | 171 | 241 | 211 | 10.0- | 794 | - | 23.2 |
| Iota town, Acadia Parish | 275 | 100 | 563 | 17.4 | 10 | 175 | 209 | 10.9 | 134 | - | 25.5 |
| Iowa town, Calcasieu Parish | 501 | 250 | 706 | 17.9 | 30 | 251 | 234 | 10.0- | 275 | 2 | 22.3 |
| Jackson town, East Feliciana Parish | 369 | 178 | 671 | 18.8 | 14 | 191 | 204 | 10.0- | 247 | 5 | 23.1 |
| Jamestown village, Bienville Parish | 20 | 10 | 650 | 17.5 | - | 10 | 275 | 21.3 | 7 | - | 10.0- |
| Jeanerette city, Iberia Parish | 1 171 | 423 | 543 | 17.9 | 61 | 748 | 243 | 11.2 | 385 | - | 30.6 |
| Jean Lafitte town, Jefferson Parish | 398 | 222 | 991 | 22.8 | 39 | 176 | 273 | 12.6 | 54 | - | 19.1 |
| Jefferson CDP, Jefferson Parish | 2 731 | 1 535 | 877 | 21.2 | 334 | 1 196 | 227 | 10.0- | 2 270 | 9 | 25.9 |
| Jena town, La Salle Parish | 655 | 332 | 671 | 19.8 | 42 | 323 | 195 | 10.0- | 189 | - | 23.6 |
| Jennings city, Jefferson Davis Parish | 2 266 | 1 130 | 593 | 18.5 | 134 | 1 136 | 216 | 11.1 | 1 328 | 14 | 24.8 |
| Jonesboro town, Jackson Parish | 850 | 359 | 520 | 18.6 | 37 | 491 | 184 | 11.1 | 602 | - | 26.3 |
| Jonesville town, Catahoula Parish | 484 | 181 | 691 | 20.0 | 21 | 303 | 214 | 11.9 | 212 | - | 24.6 |
| Junction City village | 163 | 58 | 467 | 18.2 | 2 | 105 | 205 | 11.6 | 33 | - | 42.0 |
| Claiborne Parish (part) | 29 | 8 | 600 | 10.0 | - | 21 | 263 | 10.6 | 1 | - | - |
| Union Parish (part) | 134 | 50 | 455 | 19.1 | 2 | 84 | 197 | 11.8 | 32 | - | 42.0 |
| Kaplan city, Vermilion Parish | 1 157 | 421 | 640 | 19.2 | 70 | 736 | 224 | 12.6 | 554 | 11 | 31.3 |
| Keachi town, De Soto Parish | 66 | 25 | 675 | 19.5 | - | 41 | 188 | 15.8 | 14 | - | 15.0 |
| Kenner city, Jefferson Parish | 14 282 | 11 027 | 933 | 20.3 | 2 381 | 3 255 | 277 | 10.0- | 9 709 | 330 | 24.4 |
| Kentwood town, Tangipahoa Parish | 434 | 162 | 608 | 23.1 | 15 | 272 | 234 | 16.2 | 196 | 3 | 32.8 |
| Kilbourne village, West Carroll Parish | 89 | 38 | 600 | 20.0 | 4 | 51 | 221 | 14.7 | 37 | - | 25.5 |
| Killian village, Livingston Parish | 289 | 174 | 952 | 20.7 | 19 | 115 | 238 | 10.0- | 8 | - | 27.5 |
| Killona CDP, St. Charles Parish | 113 | 22 | 555 | 20.0 | - | 91 | 302 | 14.3 | 26 | - | 50.0+ |
| Kinder town, Allen Parish | 358 | 130 | 608 | 17.3 | 4 | 228 | 199 | 11.5 | 292 | 8 | 24.1 |
| Krotz Springs town, St. Landry Parish | 193 | 67 | 629 | 14.9 | 6 | 126 | 224 | 11.7 | 99 | 3 | 23.0 |
| Labadieville CDP, Assumption Parish | 441 | 209 | 670 | 18.3 | 19 | 232 | 206 | 10.0- | 70 | - | 26.4 |
| Lacombe CDP, St. Tammany Parish | 1 862 | 1 217 | 838 | 19.9 | 245 | 645 | 226 | 10.0- | 269 | - | 28.1 |
| Lafayette city, Lafayette Parish | 23 166 | 14 551 | 860 | 18.6 | 2 847 | 8 615 | 239 | 10.0- | 17 209 | 190 | 24.3 |
| Lafitte CDP, Jefferson Parish | 330 | 153 | 980 | 23.5 | 19 | 177 | 259 | 10.2 | 54 | - | 15.0 |
| Lake Arthur town, Jefferson Davis Parish | 639 | 266 | 569 | 21.4 | 39 | 373 | 209 | 10.7 | 250 | - | 21.4 |
| Lake Charles city, Calcasieu Parish | 15 162 | 8 322 | 734 | 18.0 | 1 397 | 6 840 | 219 | 10.0- | 11 001 | 177 | 25.2 |
| Lake Providence town, East Carroll Parish | 745 | 342 | 531 | 25.6 | 40 | 403 | 237 | 13.9 | 726 | - | 24.2 |
| Laplace CDP, St. John the Baptist Parish | 6 696 | 5 232 | 843 | 19.4 | 885 | 1 464 | 252 | 10.0- | 1 593 | 15 | 23.5 |
| Larose CDP, Lafourche Parish | 1 679 | 736 | 751 | 17.4 | 109 | 943 | 211 | 10.0- | 223 | - | 27.8 |
| Lecompte town, Rapides Parish | 267 | 94 | 638 | 27.1 | 7 | 173 | 190 | 12.8 | 166 | - | 34.0 |
| Leesville city, Vernon Parish | 1 115 | 644 | 679 | 19.9 | 100 | 471 | 197 | 10.0- | 1 381 | 7 | 25.5 |
| Leonville town, St. Landry Parish | 191 | 76 | 539 | 17.8 | 9 | 115 | 172 | 10.5 | 62 | - | 26.3 |
| Lillie village, Union Parish | 30 | 11 | 625 | 17.5 | 4 | 19 | 228 | 12.5 | 3 | - | 13.8 |
| Lisbon village, Claiborne Parish | 58 | 21 | 717 | 25.5 | 3 | 37 | 242 | 10.0- | - | - | - |
| Livingston town, Livingston Parish | 315 | 175 | 762 | 19.8 | 29 | 140 | 250 | 10.2 | 127 | - | 21.4 |
| Livonia town, Pointe Coupee Parish | 287 | 143 | 713 | 15.3 | 12 | 144 | 177 | 10.0- | 71 | - | 21.9 |
| Lockport town, Lafourche Parish | 554 | 279 | 690 | 17.8 | 59 | 275 | 220 | 10.0- | 241 | - | 24.1 |
| Logansport town, De Soto Parish | 332 | 163 | 644 | 17.8 | 16 | 169 | 190 | 14.0 | 165 | - | 30.3 |
| Longstreet village, De Soto Parish | 22 | 3 | 850 | 12.5 | - | 19 | 225 | 10.0- | 5 | 2 | 13.8 |
| Loreauville village, Iberia Parish | 183 | 51 | 565 | 14.3 | 4 | 132 | 193 | 10.0- | 57 | - | 18.7 |
| Lucky village, Bienville Parish | 60 | 12 | 550 | 25.0 | - | 48 | 136 | 10.0- | 10 | - | 22.5 |
| Luling CDP, St. Charles Parish | 3 076 | 2 195 | 991 | 18.3 | 442 | 881 | 235 | 10.0- | 553 | 6 | 20.4 |
| Lutcher town, St. James Parish | 865 | 337 | 829 | 18.9 | 57 | 528 | 251 | 10.0- | 176 | - | 28.2 |
| Lydia CDP, Iberia Parish | 265 | 125 | 653 | 15.4 | 17 | 140 | 218 | 10.6 | 10 | - | 12.5 |
| McNary village, Rapides Parish | 28 | 17 | 650 | 27.5 | 1 | 11 | 213 | 10.0- | 17 | - | 32.5 |
| Madisonville town, St. Tammany Parish | 161 | 80 | 1 179 | 18.6 | 11 | 81 | 241 | 10.0- | 92 | - | 22.9 |
| Mamou town, Evangeline Parish | 629 | 251 | 398 | 31.2 | 19 | 378 | 216 | 12.2 | 669 | 10 | 32.7 |
| Mandeville city, St. Tammany Parish | 2 363 | 1 816 | 1 224 | 20.1 | 440 | 547 | 308 | 10.0- | 1 625 | 87 | 25.0 |

Table 32. **Mortgage and Rental Cost Characteristics: 2000**—Con.

[Data based on a sample (except Tables 65-68). For information on confidentiality protection, coverage, sampling error, and nonsampling error, see Appendix G.
For location of definitions, see "How to Use This Census Report"]

| State<br>Parish<br>Place | Specified owner-occupied housing units | | | | | | | | Specified renter-occupied housing units paying cash rent | | |
|---|---|---|---|---|---|---|---|---|---|---|---|
| | | With a mortgage | | | | Not mortgaged | | | | | |
| | Total | Total | Median selected monthly owner costs (dollars) | Median selected monthly owner costs as a percentage of household income in 1999 | With a second mortgage or home equity loan or both | Total | Median selected monthly owner costs (dollars) | Median selected monthly owner costs as a percentage of household income in 1999 | Total | With meals included in rent | Median gross rent as a percentage of household income in 1999 |
| **PLACE**—Con. | | | | | | | | | | | |
| Mangham town, Richland Parish | 138 | 58 | 457 | 20.8 | 10 | 80 | 173 | 10.2 | 56 | - | 42.0 |
| Mansfield city, De Soto Parish | 1 142 | 632 | 616 | 22.5 | 62 | 510 | 209 | 11.8 | 683 | - | 25.4 |
| Mansura town, Avoyelles Parish | 278 | 138 | 550 | 23.6 | 18 | 140 | 190 | 13.0 | 249 | - | 22.6 |
| Many town, Sabine Parish | 473 | 184 | 507 | 19.3 | 8 | 289 | 228 | 10.9 | 436 | - | 29.2 |
| Maringouin town, Iberville Parish | 224 | 95 | 647 | 25.6 | 10 | 129 | 220 | 10.4 | 117 | - | 24.1 |
| Marion town, Union Parish | 147 | 58 | 711 | 24.2 | 8 | 89 | 207 | 10.0- | 101 | - | 25.3 |
| Marksville city, Avoyelles Parish | 1 123 | 627 | 572 | 24.2 | 72 | 496 | 194 | 10.0- | 676 | - | 35.3 |
| Marrero CDP, Jefferson Parish | 8 305 | 5 312 | 739 | 21.9 | 920 | 2 993 | 256 | 10.0 | 3 433 | - | 26.9 |
| Martin village, Red River Parish | 87 | 44 | 671 | 18.9 | 4 | 43 | 210 | 10.0- | 26 | - | 14.0 |
| Mathews CDP, Lafourche Parish | 449 | 232 | 735 | 18.8 | 57 | 217 | 190 | 10.0- | 93 | - | 18.4 |
| Maurice village, Vermilion Parish | 135 | 57 | 750 | 20.8 | - | 78 | 209 | 10.0 | 23 | - | 18.8 |
| Melville town, St. Landry Parish | 275 | 99 | 577 | 22.1 | 5 | 176 | 190 | 14.7 | 108 | - | 29.6 |
| Meraux CDP, St. Bernard Parish | 2 630 | 1 936 | 832 | 18.7 | 419 | 694 | 256 | 10.0- | 633 | - | 23.2 |
| Mermentau village, Acadia Parish | 150 | 48 | 517 | 21.5 | 4 | 102 | 183 | 10.6 | 63 | - | 23.1 |
| Mer Rouge village, Morehouse Parish | 156 | 87 | 594 | 15.8 | 5 | 69 | 219 | 10.0- | 89 | - | 26.0 |
| Merrydale CDP, East Baton Rouge Parish | 2 324 | 1 753 | 662 | 23.6 | 273 | 571 | 243 | 11.7 | 762 | - | 29.3 |
| Merryville town, Beauregard Parish | 176 | 67 | 590 | 16.5 | 2 | 109 | 190 | 10.0- | 106 | - | 20.0 |
| Metairie CDP, Jefferson Parish | 35 939 | 20 958 | 1 013 | 20.2 | 4 408 | 14 981 | 275 | 10.0- | 23 517 | 117 | 24.2 |
| Midway CDP, La Salle Parish | 206 | 114 | 630 | 22.5 | 14 | 92 | 214 | 13.2 | 99 | - | 23.5 |
| Minden city, Webster Parish | 2 862 | 1 372 | 617 | 19.1 | 215 | 1 490 | 207 | 10.0- | 1 691 | 4 | 28.3 |
| Monroe city, Ouachita Parish | 8 896 | 5 303 | 763 | 19.3 | 978 | 3 593 | 228 | 10.0- | 9 159 | 78 | 27.4 |
| Montegut CDP, Terrebonne Parish | 323 | 157 | 738 | 21.8 | 34 | 166 | 192 | 11.3 | 74 | - | 18.3 |
| Montgomery town, Grant Parish | 158 | 59 | 488 | 20.9 | 2 | 99 | 189 | 10.4 | 56 | - | 23.1 |
| Monticello CDP, East Baton Rouge Parish | 1 499 | 1 322 | 829 | 20.7 | 211 | 177 | 220 | 10.0- | 99 | - | 26.8 |
| Montpelier village, St. Helena Parish | 34 | 12 | 850 | 10.0- | - | 22 | 188 | 10.5 | 7 | - | 10.0- |
| Montz CDP, St. Charles Parish | 219 | 147 | 908 | 17.4 | 35 | 72 | 205 | 10.0 | 44 | - | 14.5 |
| Mooringsport town, Caddo Parish | 186 | 115 | 551 | 19.0 | 15 | 71 | 173 | 10.0- | 58 | 7 | 21.8 |
| Moreauville village, Avoyelles Parish | 222 | 100 | 606 | 18.1 | 13 | 122 | 182 | 10.0- | 82 | - | 20.7 |
| Morgan City city, St. Mary Parish | 2 879 | 1 247 | 746 | 18.4 | 159 | 1 632 | 198 | 10.6 | 1 613 | - | 22.4 |
| Morganza village, Pointe Coupee Parish | 166 | 60 | 675 | 22.1 | 8 | 106 | 190 | 10.0- | 55 | - | 21.3 |
| Morse village, Acadia Parish | 153 | 63 | 496 | 17.0 | 4 | 90 | 185 | 11.9 | 60 | - | 16.9 |
| Moss Bluff CDP, Calcasieu Parish | 2 258 | 1 523 | 921 | 17.0 | 266 | 735 | 236 | 10.0- | 514 | 5 | 23.3 |
| Mound village, Madison Parish | 6 | 4 | 650 | 10.0- | - | 2 | 450 | 37.5 | - | - | - |
| Mount Lebanon town, Bienville Parish | 9 | 5 | 1 042 | 17.5 | - | 4 | 200 | 10.0 | - | - | - |
| Napoleonville village, Assumption Parish | 142 | 44 | 550 | 22.5 | 2 | 98 | 230 | 13.3 | 73 | 6 | 29.2 |
| Natalbany CDP, Tangipahoa Parish | 251 | 132 | 756 | 26.3 | - | 119 | 222 | 14.7 | 273 | - | 26.7 |
| Natchez village, Natchitoches Parish | 59 | 23 | 550 | 27.9 | - | 36 | 206 | 14.5 | 86 | - | 32.5 |
| Natchitoches city, Natchitoches Parish | 2 722 | 1 699 | 716 | 20.6 | 230 | 1 023 | 228 | 10.0- | 2 892 | 18 | 31.5 |
| Newellton town, Tensas Parish | 255 | 116 | 611 | 28.2 | 14 | 139 | 220 | 14.5 | 185 | - | 22.5 |
| New Iberia city, Iberia Parish | 5 981 | 2 902 | 668 | 19.3 | 539 | 3 079 | 221 | 10.0- | 3 955 | 90 | 26.6 |
| New Llano town, Vernon Parish | 340 | 284 | 605 | 17.0 | 36 | 56 | 212 | 10.0- | 515 | - | 18.5 |
| New Orleans city, Orleans Parish | 74 407 | 49 885 | 910 | 22.9 | 9 299 | 24 522 | 285 | 11.4 | 96 257 | 1 045 | 28.6 |
| New Roads city, Pointe Coupee Parish | 1 054 | 491 | 677 | 23.2 | 97 | 563 | 233 | 11.8 | 563 | - | 23.7 |
| New Sarpy CDP, St. Charles Parish | 319 | 118 | 709 | 22.7 | 16 | 201 | 220 | 10.0- | 53 | - | 31.2 |
| Noble village, Sabine Parish | 33 | 14 | 700 | 13.3 | 2 | 19 | 164 | 10.0- | 3 | - | 12.5 |
| Norco CDP, St. Charles Parish | 962 | 430 | 713 | 18.3 | 32 | 532 | 240 | 10.0- | 198 | - | 25.0 |
| North Hodge village, Jackson Parish | 69 | 24 | 700 | 17.5 | 4 | 45 | 172 | 12.2 | 51 | - | 40.4 |
| North Vacherie CDP, St. James Parish | 502 | 210 | 790 | 17.8 | 18 | 292 | 225 | 11.6 | 58 | - | 24.1 |
| Norwood village, East Feliciana Parish | 67 | 40 | 750 | 18.6 | 2 | 27 | 211 | 10.0- | 20 | - | 28.3 |
| Oakdale city, Allen Parish | 1 190 | 536 | 550 | 23.7 | 85 | 654 | 196 | 10.0- | 792 | - | 22.1 |
| Oak Grove town, West Carroll Parish | 343 | 157 | 494 | 19.1 | 8 | 186 | 215 | 15.7 | 275 | - | 26.2 |
| Oak Hills Place CDP, East Baton Rouge Parish | 2 267 | 1 883 | 1 299 | 18.0 | 599 | 384 | 354 | 10.0- | 571 | 38 | 24.2 |
| Oak Ridge village, Morehouse Parish | 48 | 12 | 700 | 18.3 | - | 36 | 236 | 10.0- | 7 | - | 23.8 |
| Oberlin town, Allen Parish | 436 | 161 | 521 | 19.1 | 22 | 275 | 183 | 10.7 | 145 | - | 24.6 |
| Oil City town, Caddo Parish | 156 | 75 | 525 | 19.2 | 14 | 81 | 201 | 12.2 | 182 | - | 30.1 |
| Old Jefferson CDP, East Baton Rouge Parish | 1 605 | 1 460 | 869 | 20.2 | 329 | 145 | 274 | 10.0- | 242 | - | 23.6 |
| Olla town, La Salle Parish | 319 | 141 | 577 | 19.0 | 3 | 178 | 224 | 13.5 | 158 | 3 | 26.1 |
| Opelousas city, St. Landry Parish | 4 078 | 1 555 | 619 | 22.2 | 255 | 2 523 | 199 | 12.0 | 3 740 | 25 | 29.4 |
| Paincourtville CDP, Assumption Parish | 226 | 80 | 857 | 15.6 | - | 146 | 182 | 10.0- | 22 | - | 17.5 |
| Palmetto village, St. Landry Parish | 27 | 5 | 550 | 22.5 | - | 22 | 200 | 25.5 | 20 | - | 11.7 |
| Paradis CDP, St. Charles Parish | 213 | 153 | 850 | 17.2 | 14 | 60 | 209 | 12.0 | 98 | - | 21.4 |
| Parks village, St. Martin Parish | 151 | 48 | 609 | 21.0 | 6 | 103 | 199 | 10.0- | 19 | - | 24.0 |
| Patterson city, St. Mary Parish | 985 | 493 | 650 | 19.5 | 67 | 492 | 236 | 10.9 | 478 | - | 31.1 |
| Pearl River town, St. Tammany Parish | 346 | 169 | 772 | 22.6 | 16 | 177 | 225 | 10.0- | 146 | - | 29.2 |
| Pierre Part CDP, Assumption Parish | 620 | 317 | 717 | 18.3 | 57 | 303 | 202 | 10.0- | 111 | - | 16.0 |
| Pine Prairie village, Evangeline Parish | 188 | 88 | 581 | 17.5 | 8 | 100 | 194 | 13.2 | 81 | - | 22.5 |
| Pineville city, Rapides Parish | 2 521 | 1 350 | 733 | 18.8 | 196 | 1 171 | 230 | 10.0- | 2 048 | 7 | 22.4 |
| Pioneer village, West Carroll Parish | 29 | 2 | 850 | 50.0+ | - | 27 | 172 | 10.0- | 9 | - | 25.8 |
| Plain Dealing town, Bossier Parish | 243 | 112 | 636 | 18.3 | 10 | 131 | 223 | 10.0- | 102 | - | 25.6 |
| Plaquemine city, Iberville Parish | 1 636 | 679 | 688 | 16.8 | 101 | 957 | 252 | 10.0- | 716 | - | 28.4 |
| Plaucheville village, Avoyelles Parish | 50 | 25 | 550 | 18.8 | 5 | 25 | 208 | 12.5 | 58 | - | 25.0 |
| Pleasant Hill village, Sabine Parish | 106 | 39 | 650 | 16.6 | 12 | 67 | 191 | 10.0- | 80 | 2 | 25.0 |
| Pollock town, Grant Parish | 76 | 31 | 713 | 19.3 | 7 | 45 | 241 | 10.0- | 64 | - | 30.0 |
| Ponchatoula city, Tangipahoa Parish | 1 092 | 613 | 661 | 21.6 | 120 | 479 | 220 | 12.2 | 652 | 6 | 28.0 |
| Port Allen city, West Baton Rouge Parish | 1 269 | 614 | 664 | 19.3 | 93 | 655 | 233 | 10.5 | 462 | 6 | 22.7 |
| Port Barre town, St. Landry Parish | 386 | 154 | 582 | 18.8 | 8 | 232 | 202 | 10.0- | 214 | - | 30.2 |
| Port Sulphur CDP, Plaquemines Parish | 590 | 155 | 673 | 20.9 | 42 | 435 | 246 | 10.0- | 62 | - | 13.8 |
| Port Vincent village, Livingston Parish | 121 | 54 | 700 | 18.3 | 8 | 67 | 236 | 15.9 | 16 | - | 13.3 |
| Powhatan village, Natchitoches Parish | 25 | 4 | 400 | 12.5 | - | 21 | 234 | 19.4 | 21 | - | 14.1 |
| Poydras CDP, St. Bernard Parish | 798 | 546 | 633 | 19.1 | 49 | 252 | 231 | 11.7 | 207 | - | 26.8 |
| Prien CDP, Calcasieu Parish | 1 712 | 1 124 | 1 017 | 18.1 | 220 | 588 | 251 | 10.0- | 290 | 6 | 21.7 |

Table 32. **Mortgage and Rental Cost Characteristics: 2000**—Con.

[Data based on a sample (except Tables 65-68). For information on confidentiality protection, coverage, sampling error, and nonsampling error, see Appendix G.
For location of definitions, see "How to Use This Census Report"]

| State Parish Place | Specified owner-occupied housing units | | | | | | | | Specified renter-occupied housing units paying cash rent | | |
|---|---|---|---|---|---|---|---|---|---|---|---|
| | | With a mortgage | | | | Not mortgaged | | | | | |
| | Total | Total | Median selected monthly owner costs (dollars) | Median selected monthly owner costs as a percentage of household income in 1999 | With a second mortgage or home equity loan or both | Total | Median selected monthly owner costs (dollars) | Median selected monthly owner costs as a percentage of household income in 1999 | Total | With meals included in rent | Median gross rent as a percentage of household income in 1999 |
| **PLACE**—Con. | | | | | | | | | | | |
| Provencal village, Natchitoches Parish | 89 | 34 | 575 | 19.4 | 2 | 55 | 238 | 10.0- | 31 | - | 20.4 |
| Quitman village, Jackson Parish | 36 | 13 | 390 | 10.0- | - | 23 | 223 | 10.0- | 3 | - | 12.5 |
| Raceland CDP, Lafourche Parish | 2 251 | 1 061 | 682 | 17.3 | 161 | 1 190 | 213 | 10.0- | 591 | - | 25.1 |
| Rayne city, Acadia Parish | 1 612 | 691 | 633 | 17.9 | 37 | 921 | 234 | 14.0 | 1 070 | - | 26.8 |
| Rayville town, Richland Parish | 737 | 339 | 484 | 25.4 | 28 | 398 | 217 | 11.4 | 642 | - | 30.6 |
| Red Chute CDP, Bossier Parish | 1 416 | 1 149 | 871 | 17.7 | 175 | 267 | 227 | 10.0- | 194 | - | 21.7 |
| Reeves village, Allen Parish | 35 | 8 | 600 | 13.3 | 2 | 27 | 186 | 10.0- | 16 | - | 25.0 |
| Reserve CDP, St. John the Baptist Parish | 2 119 | 1 103 | 687 | 20.7 | 120 | 1 016 | 224 | 10.1 | 539 | - | 24.9 |
| Richmond village, Madison Parish | 135 | 84 | 800 | 19.6 | 8 | 51 | 303 | 10.0- | 27 | - | 27.5 |
| Richwood town, Ouachita Parish | 202 | 96 | 583 | 29.1 | 15 | 106 | 210 | 19.2 | 204 | 3 | 31.4 |
| Ridgecrest town, Concordia Parish | 240 | 104 | 500 | 17.8 | 1 | 136 | 192 | 10.0- | 40 | - | 25.7 |
| Ringgold town, Bienville Parish | 301 | 122 | 535 | 22.9 | 14 | 179 | 214 | 13.9 | 137 | 1 | 29.7 |
| River Ridge CDP, Jefferson Parish | 4 137 | 2 649 | 1 052 | 19.5 | 529 | 1 488 | 270 | 10.0- | 1 628 | 72 | 22.4 |
| Robeline village, Natchitoches Parish | 32 | 2 | 150 | 12.5 | - | 30 | 150 | 10.0- | 20 | - | 26.3 |
| Rodessa village, Caddo Parish | 42 | 22 | 488 | 22.5 | - | 20 | 180 | 10.0- | 14 | - | 23.0 |
| Rosedale village, Iberville Parish | 157 | 60 | 683 | 17.9 | 6 | 97 | 202 | 10.0- | 24 | - | 17.5 |
| Roseland town, Tangipahoa Parish | 144 | 50 | 631 | 20.0 | - | 94 | 196 | 10.0- | 101 | - | 32.5 |
| Rosepine town, Vernon Parish | 195 | 127 | 656 | 17.9 | 18 | 68 | 213 | 10.3 | 154 | 2 | 18.9 |
| Ruston city, Lincoln Parish | 3 326 | 1 929 | 783 | 19.4 | 264 | 1 397 | 214 | 10.0- | 3 895 | 26 | 36.6 |
| St. Francisville town, West Feliciana Parish | 325 | 183 | 894 | 16.6 | 49 | 142 | 233 | 10.0- | 309 | 3 | 19.6 |
| St. Gabriel town, Iberville Parish | 417 | 196 | 706 | 21.6 | 34 | 221 | 222 | 14.7 | 146 | 2 | 14.5 |
| St. Joseph town, Tensas Parish | 302 | 162 | 515 | 23.3 | 21 | 140 | 202 | 12.4 | 134 | - | 24.9 |
| St. Martinville city, St. Martin Parish | 1 251 | 408 | 627 | 22.9 | 58 | 843 | 228 | 12.0 | 708 | - | 22.8 |
| St. Rose CDP, St. Charles Parish | 1 442 | 1 096 | 845 | 21.7 | 216 | 346 | 272 | 13.9 | 588 | - | 22.3 |
| Saline village, Bienville Parish | 47 | 15 | 488 | 16.5 | - | 32 | 281 | 20.8 | 15 | - | 28.1 |
| Sarepta town, Webster Parish | 215 | 80 | 607 | 18.3 | 12 | 135 | 207 | 10.0- | 61 | - | 18.3 |
| Schriever CDP, Terrebonne Parish | 1 073 | 635 | 751 | 16.0 | 94 | 438 | 231 | 10.2 | 305 | - | 21.0 |
| Scott city, Lafayette Parish | 1 536 | 1 024 | 816 | 20.4 | 227 | 512 | 220 | 10.0- | 526 | - | 25.1 |
| Shenandoah CDP, East Baton Rouge Parish | 4 750 | 4 119 | 1 184 | 18.1 | 947 | 631 | 293 | 10.0- | 930 | 8 | 21.0 |
| Shongaloo village, Webster Parish | 21 | 11 | 688 | 13.8 | 5 | 10 | 225 | 10.0- | 5 | - | 12.5 |
| Shreveport city | 42 941 | 26 445 | 747 | 19.2 | 4 171 | 16 496 | 231 | 10.0- | 30 301 | 771 | 25.8 |
| Bossier Parish (part) | 79 | 57 | 665 | 21.0 | - | 22 | 211 | 10.0- | 359 | - | 19.7 |
| Caddo Parish (part) | 42 862 | 26 388 | 747 | 19.2 | 4 171 | 16 474 | 231 | 10.0- | 29 942 | 771 | 26.0 |
| Sibley town, Webster Parish | 236 | 124 | 736 | 18.4 | 20 | 112 | 240 | 11.2 | 91 | - | 28.0 |
| Sicily Island village, Catahoula Parish | 112 | 43 | 546 | 20.4 | 4 | 69 | 230 | 13.2 | 19 | - | 35.0 |
| Sikes village, Winn Parish | 28 | 11 | 513 | 28.8 | - | 17 | 204 | 13.4 | - | - | - |
| Simmesport town, Avoyelles Parish | 395 | 165 | 481 | 21.8 | 6 | 230 | 193 | 12.7 | 212 | 2 | 26.5 |
| Simpson village, Vernon Parish | 108 | 49 | 710 | 19.7 | 10 | 59 | 192 | 10.0- | 12 | - | 20.0 |
| Simsboro village, Lincoln Parish | 105 | 53 | 710 | 17.7 | 7 | 52 | 205 | 10.0- | 89 | - | 28.8 |
| Slaughter village, East Feliciana Parish | 268 | 197 | 760 | 17.7 | 44 | 71 | 281 | 10.0- | 22 | - | 18.8 |
| Slidell city, St. Tammany Parish | 6 662 | 4 603 | 844 | 19.0 | 784 | 2 059 | 240 | 10.0- | 2 126 | 46 | 25.5 |
| Sorrento town, Ascension Parish | 244 | 126 | 713 | 18.9 | 14 | 118 | 168 | 10.0- | 70 | - | 18.8 |
| South Mansfield village, De Soto Parish | 41 | 9 | 530 | 25.8 | - | 32 | 175 | 10.0 | 90 | - | 21.7 |
| South Vacherie CDP, St. James Parish | 915 | 418 | 800 | 19.1 | 61 | 497 | 198 | 10.0- | 59 | 5 | 16.9 |
| Spearsville village, Union Parish | 41 | 13 | 610 | 43.8 | 5 | 28 | 288 | 17.5 | 12 | - | 10.0- |
| Springfield town, Livingston Parish | 110 | 51 | 732 | 24.6 | 2 | 59 | 242 | 10.8 | 26 | - | 20.0 |
| Springhill city, Webster Parish | 1 394 | 605 | 591 | 18.9 | 56 | 789 | 202 | 10.0 | 565 | - | 23.9 |
| Stanley village, De Soto Parish | 30 | 14 | 625 | 14.4 | 2 | 16 | 188 | 10.0- | 2 | - | 10.0- |
| Sterlington town, Ouachita Parish | 282 | 167 | 583 | 16.4 | 20 | 115 | 223 | 10.0- | 135 | - | 25.5 |
| Stonewall town, De Soto Parish | 275 | 159 | 787 | 18.0 | 18 | 116 | 231 | 10.0- | 99 | - | 22.5 |
| Sulphur city, Calcasieu Parish | 4 645 | 2 543 | 746 | 16.9 | 491 | 2 102 | 231 | 10.0- | 1 943 | - | 23.0 |
| Sun village, St. Tammany Parish | 71 | 36 | 725 | 18.1 | - | 35 | 222 | 10.0- | 23 | - | 17.9 |
| Sunset town, St. Landry Parish | 446 | 231 | 692 | 19.5 | 27 | 215 | 203 | 10.7 | 232 | 5 | 27.3 |
| Supreme CDP, Assumption Parish | 103 | 45 | 723 | 19.7 | 11 | 58 | 232 | 12.4 | 17 | - | 23.2 |
| Swartz CDP, Ouachita Parish | 951 | 693 | 824 | 17.8 | 113 | 258 | 243 | 10.0- | 273 | - | 26.9 |
| Taft CDP, St. Charles Parish | - | - | - | - | - | - | - | - | - | - | - |
| Tallulah city, Madison Parish | 1 504 | 587 | 566 | 23.0 | 31 | 917 | 220 | 12.3 | 1 175 | 9 | 27.0 |
| Tangipahoa village, Tangipahoa Parish | 91 | 32 | 533 | 22.5 | - | 59 | 211 | 14.2 | 75 | - | 25.6 |
| Terrytown CDP, Jefferson Parish | 4 662 | 3 361 | 838 | 19.6 | 673 | 1 301 | 264 | 10.0- | 4 352 | 28 | 26.2 |
| Thibodaux city, Lafourche Parish | 2 614 | 1 171 | 749 | 19.5 | 304 | 1 443 | 203 | 10.0- | 2 318 | 15 | 24.5 |
| Tickfaw village, Tangipahoa Parish | 98 | 37 | 823 | 25.5 | 4 | 61 | 227 | 11.6 | 71 | - | 25.8 |
| Timberlane CDP, Jefferson Parish | 2 890 | 2 212 | 923 | 20.6 | 405 | 678 | 317 | 10.0- | 967 | - | 23.7 |
| Tullos town | 99 | 31 | 588 | 18.5 | - | 68 | 179 | 10.0- | 24 | - | 15.0 |
| La Salle Parish (part) | 99 | 31 | 588 | 18.5 | - | 68 | 179 | 10.0- | 24 | - | 15.0 |
| Winn Parish (part) | - | - | - | - | - | - | - | - | - | - | - |
| Turkey Creek village, Evangeline Parish | 70 | 31 | 650 | 22.8 | 4 | 39 | 175 | 10.6 | 10 | - | 26.3 |
| Urania town, La Salle Parish | 206 | 96 | 547 | 20.8 | 8 | 110 | 210 | 10.5 | 28 | - | 24.0 |
| Varnado village, Washington Parish | 74 | 25 | 544 | 16.1 | - | 49 | 153 | 10.0- | 50 | - | 25.0 |
| Vidalia town, Concordia Parish | 1 264 | 666 | 695 | 19.4 | 99 | 598 | 218 | 10.0- | 343 | - | 32.4 |
| Vienna town, Lincoln Parish | 87 | 67 | 1 090 | 17.5 | 19 | 20 | 325 | 10.0- | 36 | - | 17.5 |
| Village St. George CDP, East Baton Rouge Parish | 1 875 | 1 579 | 897 | 19.1 | 311 | 296 | 246 | 10.0- | 541 | - | 22.9 |
| Ville Platte city, Evangeline Parish | 1 523 | 575 | 597 | 27.7 | 50 | 948 | 212 | 10.0- | 1 395 | 5 | 33.9 |
| Vinton town, Calcasieu Parish | 611 | 215 | 648 | 17.9 | 14 | 396 | 241 | 10.0- | 334 | - | 28.4 |
| Violet CDP, St. Bernard Parish | 1 964 | 1 553 | 736 | 22.3 | 220 | 411 | 251 | 10.0- | 526 | - | 28.6 |
| Vivian town, Caddo Parish | 804 | 314 | 560 | 19.2 | 40 | 490 | 208 | 11.4 | 410 | - | 26.1 |
| Waggaman CDP, Jefferson Parish | 2 536 | 1 922 | 707 | 23.5 | 440 | 614 | 248 | 10.2 | 377 | - | 31.8 |
| Walker town, Livingston Parish | 1 028 | 696 | 792 | 21.1 | 121 | 332 | 229 | 10.0- | 388 | 10 | 25.4 |
| Wallace CDP, St. John the Baptist Parish | 102 | 15 | 783 | 24.2 | 15 | 87 | 201 | 13.9 | 14 | - | 10.0- |

Table 32. **Mortgage and Rental Cost Characteristics: 2000**—Con.

[Data based on a sample (except Tables 65-68). For information on confidentiality protection, coverage, sampling error, and nonsampling error, see Appendix G.
For location of definitions, see "How to Use This Census Report"]

| State<br>Parish<br>Place | Specified owner-occupied housing units | | | | | | | | Specified renter-occupied housing units paying cash rent | | |
|---|---|---|---|---|---|---|---|---|---|---|---|
| | | With a mortgage | | | | Not mortgaged | | | | | |
| | Total | Total | Median selected monthly owner costs (dollars) | Median selected monthly owner costs as a percentage of household income in 1999 | With a second mortgage or home equity loan or both | Total | Median selected monthly owner costs (dollars) | Median selected monthly owner costs as a percentage of household income in 1999 | Total | With meals included in rent | Median gross rent as a percentage of household income in 1999 |
| **PLACE**—Con. | | | | | | | | | | | |
| Washington town, St. Landry Parish | 221 | 63 | 669 | 17.3 | 2 | 158 | 178 | 14.0 | 177 | - | 32.9 |
| Waterproof town, Tensas Parish | 178 | 78 | 410 | 27.1 | - | 100 | 171 | 20.7 | 116 | 2 | 28.1 |
| Welsh town, Jefferson Davis Parish | 714 | 336 | 591 | 19.6 | 17 | 378 | 221 | 10.0- | 305 | 3 | 24.5 |
| West Ferriday CDP, Concordia Parish | 250 | 112 | 616 | 21.2 | 15 | 138 | 229 | 16.6 | 140 | - | 30.9 |
| Westlake city, Calcasieu Parish | 1 131 | 652 | 692 | 17.7 | 108 | 479 | 204 | 10.0- | 472 | - | 27.4 |
| Westminster CDP, East Baton Rouge Parish | 770 | 493 | 1 005 | 17.3 | 133 | 277 | 279 | 10.0- | 217 | - | 23.0 |
| West Monroe city, Ouachita Parish | 2 641 | 1 265 | 709 | 19.0 | 281 | 1 376 | 203 | 10.0- | 2 619 | 30 | 24.9 |
| Westwego city, Jefferson Parish | 2 147 | 1 036 | 656 | 18.4 | 130 | 1 111 | 231 | 10.0- | 1 702 | - | 24.9 |
| White Castle town, Iberville Parish | 348 | 131 | 744 | 26.8 | 18 | 217 | 215 | 11.8 | 261 | 2 | 26.9 |
| Wilson village, East Feliciana Parish | 99 | 39 | 396 | 22.7 | - | 60 | 228 | 11.5 | 53 | - | 23.6 |
| Winnfield city, Winn Parish | 978 | 461 | 602 | 19.9 | 63 | 517 | 196 | 12.7 | 879 | 7 | 27.7 |
| Winnsboro city, Franklin Parish | 1 020 | 484 | 516 | 20.1 | 63 | 536 | 226 | 11.7 | 737 | 7 | 29.9 |
| Wisner town, Franklin Parish | 240 | 91 | 537 | 22.7 | 3 | 149 | 234 | 11.6 | 97 | 2 | 28.3 |
| Woodmere CDP, Jefferson Parish | 2 989 | 2 795 | 867 | 22.6 | 530 | 194 | 305 | 10.0- | 554 | - | 30.2 |
| Woodworth town, Rapides Parish | 244 | 198 | 708 | 19.8 | 24 | 46 | 222 | 10.0- | 55 | - | 17.5 |
| Youngsville town, Lafayette Parish | 844 | 621 | 1 063 | 18.1 | 194 | 223 | 216 | 10.0- | 261 | - | 17.3 |
| Zachary city, East Baton Rouge Parish | 2 562 | 1 782 | 930 | 18.3 | 352 | 780 | 262 | 10.0- | 748 | 80 | 24.1 |
| Zwolle town, Sabine Parish | 238 | 84 | 547 | 20.8 | 12 | 154 | 189 | 10.5 | 143 | - | 30.4 |

## Table 33. Place of Birth, Residence in 1995, and Language for the American Indian and Alaska Native Population (One Race): 2000

[Data based on a sample (except Tables 65-68). For information on confidentiality protection, coverage, sampling error, and nonsampling error, see Appendix G.
For location of definitions, see "How to Use This Census Report"]

| American Indian Area<br>Parish | American Indian and Alaska Native population (one race) | Native population—Percent born in state of residence | Foreign-born population | | | Population 5 years and over | | Speak a language other than English at home | | | |
|---|---|---|---|---|---|---|---|---|---|---|---|
| | | | | | | | | Population 5 to 17 years | | Population 18 years and over | |
| | | | Number | Percent of population | Percent naturalized citizens | Number | Percent living in different house in 1995 | Number | Percent who speak English less than "very well" | Number | Percent who speak English less than "very well" |
| **AMERICAN INDIAN RESERVATION AND OFF-RESERVATION TRUST LAND — FEDERAL** | | | | | | | | | | | |
| All areas | 344 | 89.2 | - | - | (X) | 318 | 31.1 | 26 | 11.5 | 25 | 44.0 |
| Chitimacha Reservation, LA | 265 | 94.0 | - | - | (X) | 242 | 36.8 | 26 | 11.5 | 6 | - |
| St. Mary Parish (part) | 265 | 94.0 | - | - | (X) | 242 | 36.8 | 26 | 11.5 | 6 | - |
| Coushatta Reservation, LA | 14 | 42.9 | - | - | (X) | 14 | 28.6 | - | (X) | 10 | 70.0 |
| Allen Parish (part) | 14 | 42.9 | - | - | (X) | 14 | 28.6 | - | (X) | 10 | 70.0 |
| Tunica-Biloxi Reservation, LA | 65 | 80.0 | - | - | (X) | 62 | 9.7 | - | (X) | 9 | 44.4 |
| Avoyelles Parish (part) | 65 | 80.0 | - | - | (X) | 62 | 9.7 | - | (X) | 9 | 44.4 |
| **TRIBAL DESIGNATED STATISTICAL AREA** | | | | | | | | | | | |
| All areas | 407 | 87.5 | 7 | 1.7 | 100.0 | 365 | 61.9 | - | (X) | 16 | - |
| Jena Band of Choctaw TDSA, LA | 407 | 87.5 | 7 | 1.7 | 100.0 | 365 | 61.9 | - | (X) | 16 | - |
| Grant Parish (part) | 152 | 84.2 | - | - | (X) | 132 | 57.6 | - | (X) | - | (X) |
| La Salle Parish (part) | 69 | 100.0 | - | - | (X) | 47 | 68.1 | - | (X) | - | (X) |
| Rapides Parish (part) | 186 | 85.5 | 7 | 3.8 | 100.0 | 186 | 63.4 | - | (X) | 16 | - |
| **STATE DESIGNATED AMERICAN INDIAN STATISTICAL AREA** | | | | | | | | | | | |
| All areas | 13 632 | 91.0 | 146 | 1.1 | 37.0 | 12 559 | 38.0 | 371 | 27.8 | 2 878 | 19.7 |
| Adais Caddo SDAISA, LA | 474 | 85.1 | 5 | 1.1 | 100.0 | 414 | 38.9 | - | (X) | 28 | 25.0 |
| Natchitoches Parish | 474 | 85.1 | 5 | 1.1 | 100.0 | 414 | 38.9 | - | (X) | 28 | 25.0 |
| Apache Choctaw SDAISA, LA | 1 844 | 93.6 | 21 | 1.1 | - | 1 699 | 29.4 | 26 | 7.7 | 27 | 55.6 |
| Sabine Parish | 1 844 | 93.6 | 21 | 1.1 | - | 1 699 | 29.4 | 26 | 7.7 | 27 | 55.6 |
| Clifton Choctaw SDAISA, LA | 149 | 96.6 | - | - | (X) | 141 | 17.0 | - | (X) | 9 | - |
| Rapides Parish (part) | 132 | 96.2 | - | - | (X) | 124 | 19.4 | - | (X) | 9 | - |
| Vernon Parish (part) | 17 | 100.0 | - | - | (X) | 17 | - | - | (X) | - | (X) |
| Four Winds Cherokee SDAISA, LA | 850 | 75.4 | - | - | (X) | 815 | 39.4 | 2 | 100.0 | 1 | 100.0 |
| Allen Parish (part) | 144 | 77.1 | - | - | (X) | 123 | 7.3 | - | (X) | - | (X) |
| Beauregard Parish (part) | 84 | 38.1 | - | - | (X) | 84 | 53.6 | - | (X) | - | (X) |
| Calcasieu Parish (part) | 49 | 91.8 | - | - | (X) | 46 | 41.3 | - | (X) | - | (X) |
| Rapides Parish (part) | 34 | 76.5 | - | - | (X) | 34 | 5.9 | - | (X) | 1 | 100.0 |
| Vernon Parish (part) | 539 | 79.2 | - | - | (X) | 528 | 46.6 | 2 | 100.0 | - | (X) |
| United Houma Nation SDAISA, LA | 10 315 | 92.1 | 120 | 1.2 | 40.8 | 9 490 | 39.7 | 343 | 28.9 | 2 813 | 19.3 |
| Jefferson Parish (part) | 1 865 | 74.4 | 76 | 4.1 | 46.1 | 1 774 | 43.6 | 45 | 17.8 | 305 | 25.2 |
| Lafourche Parish | 1 829 | 97.0 | 15 | 0.8 | - | 1 685 | 38.9 | 25 | 36.0 | 518 | 19.7 |
| Plaquemines Parish | 543 | 92.8 | - | - | (X) | 512 | 18.9 | - | (X) | 122 | 7.4 |
| St. Bernard Parish (part) | 378 | 86.5 | - | - | (X) | 356 | 56.5 | 19 | - | 54 | 18.5 |
| St. Charles Parish | 93 | 83.9 | 6 | 6.5 | - | 93 | 45.2 | - | (X) | 6 | 100.0 |
| St. Mary Parish (part) | 338 | 72.6 | 2 | 0.6 | - | 316 | 57.6 | - | (X) | 30 | - |
| Terrebonne Parish | 5 269 | 98.2 | 21 | 0.4 | 66.7 | 4 754 | 38.3 | 254 | 32.3 | 1 778 | 19.1 |

## Table 34. Education and Veteran Status for the American Indian and Alaska Native Population (One Race): 2000

[Data based on a sample (except Tables 65-68). For information on confidentiality protection, coverage, sampling error, and nonsampling error, see Appendix G.
For location of definitions, see "How to Use This Census Report"]

| American Indian Area Parish | Population 3 years and over enrolled in school | | | | Population 16 to 19 years | | | Population 25 years and over | | | Civilian veterans 18 years and over | |
|---|---|---|---|---|---|---|---|---|---|---|---|---|
| | | Elementary or high school | | | | Not enrolled in school and not high school graduate | | | | | | |
| | Pre-primary school | Number | Percent in private school | College or graduate school | Total | Number | Percent | Number | Percent high school graduate or higher | Percent with Bachelor's degree or higher | Total | 65 years and over |
| **AMERICAN INDIAN RESERVATION AND OFF-RESERVATION TRUST LAND — FEDERAL** | | | | | | | | | | | | |
| All areas | 9 | 78 | 53.8 | 43 | 36 | 9 | 25.0 | 194 | 56.2 | 5.2 | 28 | 12 |
| Chitimacha Reservation, LA | 6 | 58 | 53.4 | 39 | 21 | - | - | 149 | 62.4 | 4.0 | 24 | 8 |
| St. Mary Parish (part) | 6 | 58 | 53.4 | 39 | 21 | - | - | 149 | 62.4 | 4.0 | 24 | 8 |
| Coushatta Reservation, LA | - | - | (X) | - | - | - | (X) | 14 | - | - | 3 | 3 |
| Allen Parish (part) | - | - | (X) | - | - | - | (X) | 14 | - | - | 3 | 3 |
| Tunica-Biloxi Reservation, LA | 3 | 20 | 55.0 | 4 | 15 | 9 | 60.0 | 31 | 51.6 | 12.9 | 1 | 1 |
| Avoyelles Parish (part) | 3 | 20 | 55.0 | 4 | 15 | 9 | 60.0 | 31 | 51.6 | 12.9 | 1 | 1 |
| **TRIBAL DESIGNATED STATISTICAL AREA** | | | | | | | | | | | | |
| All areas | 25 | 122 | - | 8 | 70 | 2 | 2.9 | 201 | 62.2 | 4.0 | 32 | 3 |
| Jena Band of Choctaw TDSA, LA | 25 | 122 | - | 8 | 70 | 2 | 2.9 | 201 | 62.2 | 4.0 | 32 | 3 |
| Grant Parish (part) | 16 | 43 | - | 8 | 17 | 2 | 11.8 | 63 | 73.0 | 12.7 | 19 | 3 |
| La Salle Parish (part) | 9 | 13 | - | - | 4 | - | - | 28 | 64.3 | - | - | - |
| Rapides Parish (part) | - | 66 | - | - | 49 | - | - | 110 | 55.5 | - | 13 | - |
| **STATE DESIGNATED AMERICAN INDIAN STATISTICAL AREA** | | | | | | | | | | | | |
| All areas | 428 | 3 526 | 6.0 | 464 | 1 212 | 245 | 20.2 | 7 103 | 50.5 | 5.4 | 662 | 162 |
| Adais Caddo SDAISA, LA | 16 | 70 | 17.1 | 64 | 43 | - | - | 244 | 47.5 | 12.3 | 36 | 7 |
| Natchitoches Parish | 16 | 70 | 17.1 | 64 | 43 | - | - | 244 | 47.5 | 12.3 | 36 | 7 |
| Apache Choctaw SDAISA, LA | 40 | 458 | 0.9 | 60 | 154 | 18 | 11.7 | 1 009 | 58.4 | 7.2 | 110 | 55 |
| Sabine Parish | 40 | 458 | 0.9 | 60 | 154 | 18 | 11.7 | 1 009 | 58.4 | 7.2 | 110 | 55 |
| Clifton Choctaw SDAISA, LA | - | 17 | - | - | - | - | (X) | 104 | 36.5 | - | 5 | - |
| Rapides Parish (part) | - | 17 | - | - | - | - | (X) | 98 | 32.7 | - | 5 | - |
| Vernon Parish (part) | - | - | (X) | - | - | - | (X) | 6 | 100.0 | - | - | - |
| Four Winds Cherokee SDAISA, LA | 10 | 232 | 8.2 | 38 | 86 | 8 | 9.3 | 524 | 81.9 | 8.4 | 89 | 22 |
| Allen Parish (part) | - | 26 | - | 4 | 8 | 8 | 100.0 | 85 | 65.9 | - | 17 | - |
| Beauregard Parish (part) | - | 24 | - | 5 | 4 | - | - | 53 | 84.9 | 22.6 | 5 | - |
| Calcasieu Parish (part) | 1 | 10 | - | - | 4 | - | - | 36 | 94.4 | - | 9 | - |
| Rapides Parish (part) | - | 14 | - | 4 | 1 | - | - | 20 | 65.0 | 10.0 | 6 | 2 |
| Vernon Parish (part) | 9 | 158 | 12.0 | 25 | 69 | - | - | 330 | 85.2 | 9.1 | 52 | 20 |
| United Houma Nation SDAISA, LA | 362 | 2 749 | 6.5 | 302 | 929 | 219 | 23.6 | 5 222 | 46.2 | 4.5 | 422 | 78 |
| Jefferson Parish (part) | 56 | 473 | 19.7 | 94 | 120 | - | - | 1 099 | 74.1 | 10.9 | 229 | 18 |
| Lafourche Parish | 50 | 594 | 0.7 | 77 | 182 | 26 | 14.3 | 837 | 45.2 | 3.7 | 44 | 19 |
| Plaquemines Parish | 6 | 159 | 13.8 | 28 | 32 | - | - | 314 | 45.9 | 1.6 | 33 | 19 |
| St. Bernard Parish (part) | 16 | 59 | 28.8 | 26 | 24 | 10 | 41.7 | 252 | 75.4 | 7.9 | 7 | - |
| St. Charles Parish | - | 25 | - | - | 10 | - | - | 68 | 73.5 | - | - | - |
| St. Mary Parish (part) | 7 | 68 | - | 29 | 23 | - | - | 213 | 68.1 | 4.7 | 54 | 6 |
| Terrebonne Parish | 227 | 1 371 | 3.1 | 48 | 538 | 183 | 34.0 | 2 439 | 28.4 | 2.0 | 55 | 16 |

## Table 35. **Disability Status for the American Indian and Alaska Native Population (One Race): 2000**

[Data based on a sample (except Tables 65-68). For information on confidentiality protection, coverage, sampling error, and nonsampling error, see Appendix G.
For location of definitions, see "How to Use This Census Report"]

| American Indian Area<br>Parish | Civilian noninstitutionalized population with a disability | | | Percent of civilian noninstitutionalized population with specified disability | | | | | | | Percent employed of civilian noninstitutionalized population 21 to 64 years | | |
|---|---|---|---|---|---|---|---|---|---|---|---|---|---|
| | | | | 5 years and over | | | | | 16 years and over, going outside the home | 16 to 64 years, employment disability | | Disability status | |
| | 5 years and over | 16 to 64 years | 65 years and over | Any disability | Sensory | Physical | Mental | Self-care | | | Total | With a disability | No disability |
| **AMERICAN INDIAN RESERVATION AND OFF-RESERVATION TRUST LAND — FEDERAL** | | | | | | | | | | | | | |
| All areas | 80 | 64 | 11 | 25.2 | 1.9 | 7.5 | 3.8 | 1.9 | 11.1 | 18.9 | 79.5 | 62.9 | 88.6 |
| Chitimacha Reservation, LA | 46 | 32 | 9 | 19.0 | 2.5 | 8.3 | 4.1 | 2.5 | 8.3 | 10.6 | 80.7 | 46.9 | 91.3 |
| St. Mary Parish (part) | 46 | 32 | 9 | 19.0 | 2.5 | 8.3 | 4.1 | 2.5 | 8.3 | 10.6 | 80.7 | 46.9 | 91.3 |
| Coushatta Reservation, LA | 4 | 4 | - | 28.6 | - | - | - | - | 28.6 | - | 63.6 | - | 100.0 |
| Allen Parish (part) | 4 | 4 | - | 28.6 | - | - | - | - | 28.6 | - | 63.6 | - | 100.0 |
| Tunica-Biloxi Reservation, LA | 30 | 28 | 2 | 48.4 | - | 6.5 | 3.2 | - | 16.7 | 53.3 | 80.0 | 92.3 | - |
| Avoyelles Parish (part) | 30 | 28 | 2 | 48.4 | - | 6.5 | 3.2 | - | 16.7 | 53.3 | 80.0 | 92.3 | - |
| **TRIBAL DESIGNATED STATISTICAL AREA** | | | | | | | | | | | | | |
| All areas | 101 | 67 | 7 | 28.8 | 6.6 | 17.7 | 5.1 | 1.7 | 12.1 | 10.9 | 62.4 | 77.4 | 56.4 |
| Jena Band of Choctaw TDSA, LA | 101 | 67 | 7 | 28.8 | 6.6 | 17.7 | 5.1 | 1.7 | 12.1 | 10.9 | 62.4 | 77.4 | 56.4 |
| Grant Parish (part) | 36 | 21 | 3 | 27.3 | 11.4 | 10.6 | 3.0 | 1.5 | 13.6 | 3.6 | 55.2 | 72.7 | 51.1 |
| La Salle Parish (part) | 10 | 1 | 4 | 24.4 | - | 12.2 | 12.2 | - | - | 4.5 | 61.1 | - | 64.7 |
| Rapides Parish (part) | 55 | 45 | - | 30.9 | 4.5 | 24.2 | 5.1 | 2.2 | 13.2 | 15.9 | 66.4 | 80.5 | 58.0 |
| **STATE DESIGNATED AMERICAN INDIAN STATISTICAL AREA** | | | | | | | | | | | | | |
| All areas | 3 319 | 2 354 | 533 | 26.6 | 7.0 | 12.0 | 10.7 | 4.2 | 11.3 | 15.3 | 58.7 | 41.9 | 66.0 |
| Adais Caddo SDAISA, LA | 152 | 98 | 35 | 37.3 | 17.9 | 16.0 | 8.4 | 1.0 | 16.0 | 13.9 | 53.2 | 14.3 | 72.4 |
| Natchitoches Parish | 152 | 98 | 35 | 37.3 | 17.9 | 16.0 | 8.4 | 1.0 | 16.0 | 13.9 | 53.2 | 14.3 | 72.4 |
| Apache Choctaw SDAISA, LA | 437 | 307 | 100 | 26.0 | 9.0 | 10.3 | 9.7 | 4.6 | 10.7 | 16.4 | 61.2 | 50.6 | 65.7 |
| Sabine Parish | 437 | 307 | 100 | 26.0 | 9.0 | 10.3 | 9.7 | 4.6 | 10.7 | 16.4 | 61.2 | 50.6 | 65.7 |
| Clifton Choctaw SDAISA, LA | 37 | 32 | 5 | 26.2 | - | 13.5 | 6.4 | 3.5 | 8.9 | 27.7 | 65.6 | 75.0 | 60.3 |
| Rapides Parish (part) | 31 | 26 | 5 | 25.0 | - | 10.5 | 7.3 | 4.0 | 4.7 | 26.2 | 63.1 | 69.2 | 60.3 |
| Vernon Parish (part) | 6 | 6 | - | 35.3 | - | 35.3 | - | - | 35.3 | 35.3 | 100.0 | 100.0 | (X) |
| Four Winds Cherokee SDAISA, LA | 207 | 147 | 43 | 25.4 | 9.0 | 15.8 | 10.7 | 5.9 | 9.8 | 11.6 | 70.1 | 44.5 | 78.9 |
| Allen Parish (part) | 32 | 32 | - | 26.0 | 7.3 | 25.2 | 13.0 | 6.5 | 8.2 | 1.0 | 59.6 | 46.9 | 66.7 |
| Beauregard Parish (part) | 14 | 7 | - | 16.7 | 8.3 | 16.7 | 8.3 | 10.7 | 3.5 | 8.8 | 50.9 | - | 58.7 |
| Calcasieu Parish (part) | 27 | 12 | 15 | 58.7 | 32.6 | 50.0 | 28.3 | 19.6 | 15.0 | 8.0 | 81.0 | 100.0 | 69.2 |
| Rapides Parish (part) | 9 | 7 | 2 | 26.5 | - | 14.7 | 14.7 | 8.8 | 23.8 | 36.8 | 44.4 | 28.6 | 54.5 |
| Vernon Parish (part) | 125 | 89 | 26 | 23.7 | 8.0 | 10.6 | 8.7 | 3.6 | 9.9 | 13.7 | 76.9 | 43.2 | 87.0 |
| United Houma Nation SDAISA, LA | 2 486 | 1 770 | 350 | 26.4 | 6.2 | 11.8 | 11.0 | 4.2 | 11.4 | 15.3 | 57.3 | 41.0 | 64.5 |
| Jefferson Parish (part) | 452 | 281 | 100 | 25.5 | 4.5 | 10.9 | 10.7 | 2.6 | 15.7 | 17.1 | 74.9 | 49.6 | 83.4 |
| Lafourche Parish | 496 | 320 | 53 | 29.5 | 6.4 | 11.5 | 11.5 | 4.7 | 10.4 | 17.2 | 56.7 | 45.0 | 63.1 |
| Plaquemines Parish | 108 | 64 | 35 | 21.4 | 0.6 | 7.3 | 10.3 | 2.6 | 8.0 | 9.6 | 52.8 | 39.1 | 57.1 |
| St. Bernard Parish (part) | 90 | 87 | - | 25.3 | 3.7 | 14.3 | 7.6 | 3.9 | 12.1 | 12.2 | 67.6 | 62.1 | 70.6 |
| St. Charles Parish | 17 | 11 | - | 18.3 | 11.8 | 11.8 | 6.5 | 5.4 | 7.7 | - | 43.8 | - | 52.8 |
| St. Mary Parish (part) | 123 | 69 | 23 | 39.4 | 10.6 | 20.2 | 11.5 | 9.9 | 9.1 | 18.2 | 29.6 | 8.2 | 39.3 |
| Terrebonne Parish | 1 200 | 938 | 139 | 25.5 | 7.1 | 11.9 | 11.3 | 4.4 | 10.7 | 14.9 | 52.6 | 37.8 | 59.5 |

## Table 36. Employment Status and Journey to Work for the American Indian and Alaska Native Population (One Race): 2000

[Data based on a sample (except Tables 65-68). For information on confidentiality protection, coverage, sampling error, and nonsampling error, see Appendix G.
For location of definitions, see "How to Use This Census Report"]

| American Indian Area<br>Parish | Population 16 years and over | | | | | | | | | | | | Own children under 6 years, all parents in family in labor force |
|---|---|---|---|---|---|---|---|---|---|---|---|---|---|
| | | | Labor force | | | | | | | | Females with own children under 6 years | | |
| | | | Percent in labor force | | Civilian labor force | | Workers | | | | | | |
| | | | | | | | | Means of transportation to work | | | | | |
| | Total | Female | Total | Female | Number | Percent un-employed | Number | Percent using car, truck, or van | Percent in carpools | Percent using public trans-portation | Number | Percent in labor force | |
| **AMERICAN INDIAN RESERVATION AND OFF-RESERVATION TRUST LAND — FEDERAL** | | | | | | | | | | | | | |
| All areas | 243 | 98 | 72.0 | 68.4 | 175 | 5.7 | 150 | 92.0 | 14.0 | - | 10 | 100.0 | 17 |
| Chitimacha Reservation, LA | 181 | 76 | 73.5 | 75.0 | 133 | 3.0 | 120 | 91.7 | 12.5 | - | 10 | 100.0 | 14 |
| St. Mary Parish (part) | 181 | 76 | 73.5 | 75.0 | 133 | 3.0 | 120 | 91.7 | 12.5 | - | 10 | 100.0 | 14 |
| Coushatta Reservation, LA | 14 | 4 | 50.0 | - | 7 | - | 3 | 100.0 | 100.0 | - | - | (X) | - |
| Allen Parish (part) | 14 | 4 | 50.0 | - | 7 | - | 3 | 100.0 | 100.0 | - | - | (X) | - |
| Tunica-Biloxi Reservation, LA | 48 | 18 | 72.9 | 55.6 | 35 | 17.1 | 27 | 92.6 | 11.1 | - | - | (X) | 3 |
| Avoyelles Parish (part) | 48 | 18 | 72.9 | 55.6 | 35 | 17.1 | 27 | 92.6 | 11.1 | - | - | (X) | 3 |
| **TRIBAL DESIGNATED STATISTICAL AREA** | | | | | | | | | | | | | |
| All areas | 279 | 133 | 67.0 | 48.1 | 187 | 19.8 | 150 | 81.3 | 10.7 | 6.0 | 31 | - | 15 |
| Jena Band of Choctaw TDSA, LA | 279 | 133 | 67.0 | 48.1 | 187 | 19.8 | 150 | 81.3 | 10.7 | 6.0 | 31 | - | 15 |
| Grant Parish (part) | 88 | 42 | 55.7 | 19.0 | 49 | - | 49 | 100.0 | 24.5 | - | 31 | - | - |
| La Salle Parish (part) | 32 | 15 | 65.6 | 66.7 | 21 | 28.6 | 15 | 100.0 | - | - | - | (X) | 15 |
| Rapides Parish (part) | 159 | 76 | 73.6 | 60.5 | 117 | 26.5 | 86 | 67.4 | 4.7 | 10.5 | - | (X) | - |
| **STATE DESIGNATED AMERICAN INDIAN STATISTICAL AREA** | | | | | | | | | | | | | |
| All areas | 9 508 | 4 804 | 55.1 | 44.3 | 5 227 | 9.1 | 4 631 | 88.9 | 17.6 | 1.4 | 848 | 49.6 | 524 |
| Adais Caddo SDAISA, LA | 345 | 152 | 58.3 | 63.2 | 201 | 25.9 | 149 | 83.9 | 22.8 | - | 23 | 56.5 | 38 |
| Natchitoches Parish | 345 | 152 | 58.3 | 63.2 | 201 | 25.9 | 149 | 83.9 | 22.8 | - | 23 | 56.5 | 38 |
| Apache Choctaw SDAISA, LA | 1 301 | 680 | 50.6 | 41.0 | 658 | 6.4 | 612 | 93.0 | 19.9 | 1.3 | 122 | 55.7 | 83 |
| Sabine Parish | 1 301 | 680 | 50.6 | 41.0 | 658 | 6.4 | 612 | 93.0 | 19.9 | 1.3 | 122 | 55.7 | 83 |
| Clifton Choctaw SDAISA, LA | 124 | 67 | 71.0 | 46.3 | 88 | 10.2 | 79 | 100.0 | - | - | 5 | 100.0 | 8 |
| Rapides Parish (part) | 107 | 61 | 66.4 | 41.0 | 71 | 12.7 | 62 | 100.0 | - | - | 5 | 100.0 | 8 |
| Vernon Parish (part) | 17 | 6 | 100.0 | 100.0 | 17 | - | 17 | 100.0 | - | - | - | (X) | - |
| Four Winds Cherokee SDAISA, LA | 641 | 352 | 63.0 | 62.8 | 404 | 3.5 | 381 | 95.5 | 11.3 | - | 53 | 64.2 | 21 |
| Allen Parish (part) | 97 | 51 | 54.6 | 51.0 | 53 | - | 46 | 100.0 | - | - | 24 | 29.2 | 7 |
| Beauregard Parish (part) | 57 | 26 | 56.1 | 61.5 | 32 | 15.6 | 27 | 100.0 | - | - | - | (X) | - |
| Calcasieu Parish (part) | 40 | 10 | 42.5 | - | 17 | - | 17 | 100.0 | 47.1 | - | 2 | - | - |
| Rapides Parish (part) | 21 | 8 | 52.4 | 62.5 | 11 | - | 9 | 77.8 | 11.1 | - | 1 | 100.0 | - |
| Vernon Parish (part) | 426 | 257 | 68.3 | 67.7 | 291 | 3.1 | 282 | 94.7 | 12.1 | - | 26 | 100.0 | 14 |
| United Houma Nation SDAISA, LA | 7 097 | 3 553 | 54.8 | 42.2 | 3 876 | 9.2 | 3 410 | 87.4 | 18.1 | 1.7 | 645 | 46.7 | 374 |
| Jefferson Parish (part) | 1 355 | 695 | 67.6 | 58.4 | 916 | 6.7 | 832 | 92.5 | 11.9 | 2.9 | 104 | 67.3 | 38 |
| Lafourche Parish | 1 178 | 610 | 52.4 | 39.2 | 617 | 6.8 | 558 | 88.0 | 24.0 | 0.4 | 108 | 52.8 | 55 |
| Plaquemines Parish | 383 | 180 | 48.0 | 34.4 | 176 | 12.5 | 153 | 85.6 | 2.6 | - | 21 | 23.8 | 16 |
| St. Bernard Parish (part) | 307 | 158 | 74.3 | 64.6 | 228 | 11.8 | 178 | 96.1 | 14.6 | - | 23 | 69.6 | 22 |
| St. Charles Parish | 78 | 72 | 62.8 | 59.7 | 49 | 22.4 | 38 | 100.0 | 15.8 | - | - | (X) | - |
| St. Mary Parish (part) | 258 | 137 | 38.0 | 34.3 | 94 | 25.5 | 74 | 59.5 | 10.8 | 25.7 | 22 | 31.8 | 25 |
| Terrebonne Parish | 3 538 | 1 701 | 50.8 | 35.4 | 1 796 | 9.5 | 1 577 | 84.6 | 21.6 | 0.8 | 367 | 39.8 | 218 |

## Table 37. **Work Status and Income in 1999 for the American Indian and Alaska Native Population (One Race): 2000**

[Data based on a sample (except Tables 65-68). For information on confidentiality protection, coverage, sampling error, and nonsampling error, see Appendix G.
For location of definitions, see "How to Use This Census Report"]

| American Indian Area Parish | Population 16 years and over, worked in 1999 | | | | | | Median income in 1999 (dollars) | | | Per capita income in 1999 (dollars) |
|---|---|---|---|---|---|---|---|---|---|---|
| | Total | | Worked 40 or more weeks | | | | | | | |
| | | | Total | | Full-time, year-round | | | | | |
| | Male | Female | Male | Female | Male | Female | Households | Families | Nonfamily households | |
| **AMERICAN INDIAN RESERVATION AND OFF-RESERVATION TRUST LAND — FEDERAL** | | | | | | | | | | |
| All areas | 110 | 66 | 80 | 45 | 70 | 35 | 35 833 | 40 972 | 22 917 | 20 221 |
| Chitimacha Reservation, LA | 84 | 56 | 57 | 42 | 47 | 34 | 35 357 | 36 786 | 27 500 | 21 675 |
| St. Mary Parish (part) | 84 | 56 | 57 | 42 | 47 | 34 | 35 357 | 36 786 | 27 500 | 21 675 |
| Coushatta Reservation, LA | 7 | - | 7 | - | 7 | - | 16 071 | 61 250 | 15 536 | 19 321 |
| Allen Parish (part) | 7 | - | 7 | - | 7 | - | 16 071 | 61 250 | 15 536 | 19 321 |
| Tunica-Biloxi Reservation, LA | 19 | 10 | 16 | 3 | 16 | 1 | 41 667 | 41 667 | 36 250 | 14 489 |
| Avoyelles Parish (part) | 19 | 10 | 16 | 3 | 16 | 1 | 41 667 | 41 667 | 36 250 | 14 489 |
| **TRIBAL DESIGNATED STATISTICAL AREA** | | | | | | | | | | |
| All areas | 133 | 67 | 87 | 43 | 83 | 18 | 20 938 | 29 297 | 11 917 | 11 020 |
| Jena Band of Choctaw TDSA, LA | 133 | 67 | 87 | 43 | 83 | 18 | 20 938 | 29 297 | 11 917 | 11 020 |
| Grant Parish (part) | 41 | 10 | 18 | 8 | 18 | - | 16 719 | 17 031 | 6 250 | 9 950 |
| La Salle Parish (part) | 17 | 10 | 11 | 4 | 11 | 4 | 38 438 | 39 688 | 3 750 | 12 848 |
| Rapides Parish (part) | 75 | 47 | 58 | 31 | 54 | 14 | 20 000 | 28 646 | 12 417 | 11 217 |
| **STATE DESIGNATED AMERICAN INDIAN STATISTICAL AREA** | | | | | | | | | | |
| All areas | 3 350 | 2 525 | 2 418 | 1 476 | 1 818 | 950 | 29 697 | 31 217 | 19 688 | 11 177 |
| Adais Caddo SDAISA, LA | 131 | 90 | 78 | 65 | 53 | 17 | 22 778 | 28 611 | 11 429 | 9 083 |
| Natchitoches Parish | 131 | 90 | 78 | 65 | 53 | 17 | 22 778 | 28 611 | 11 429 | 9 083 |
| Apache Choctaw SDAISA, LA | 421 | 321 | 308 | 235 | 228 | 155 | 24 330 | 31 050 | 15 000 | 12 172 |
| Sabine Parish | 421 | 321 | 308 | 235 | 228 | 155 | 24 330 | 31 050 | 15 000 | 12 172 |
| Clifton Choctaw SDAISA, LA | 41 | 31 | 41 | 18 | 32 | 5 | 33 500 | 34 000 | 6 250 | 12 260 |
| Rapides Parish (part) | 41 | 25 | 41 | 18 | 32 | 5 | 32 750 | 33 250 | 6 250 | 12 248 |
| Vernon Parish (part) | - | 6 | - | - | - | - | 36 250 | 36 250 | - | 12 353 |
| Four Winds Cherokee SDAISA, LA | 202 | 240 | 174 | 147 | 160 | 121 | 35 806 | 36 307 | 26 250 | 17 713 |
| Allen Parish (part) | 37 | 35 | 35 | 15 | 35 | 15 | 33 750 | 33 750 | - | 14 295 |
| Beauregard Parish (part) | 23 | 11 | 23 | 11 | 16 | 11 | 75 966 | 75 966 | - | 13 190 |
| Calcasieu Parish (part) | 15 | 2 | 15 | - | 15 | - | 17 361 | 17 361 | - | 16 443 |
| Rapides Parish (part) | 7 | 5 | 4 | 5 | 4 | 3 | 41 250 | 37 500 | 51 250 | 11 050 |
| Vernon Parish (part) | 120 | 187 | 97 | 116 | 90 | 92 | 36 053 | 48 036 | 25 750 | 19 866 |
| United Houma Nation SDAISA, LA | 2 555 | 1 843 | 1 817 | 1 011 | 1 345 | 652 | 29 188 | 30 038 | 23 864 | 10 541 |
| Jefferson Parish (part) | 553 | 445 | 463 | 340 | 361 | 209 | 31 429 | 33 063 | 22 125 | 16 872 |
| Lafourche Parish | 407 | 313 | 266 | 148 | 179 | 86 | 32 250 | 37 500 | 21 250 | 8 752 |
| Plaquemines Parish | 129 | 57 | 97 | 35 | 79 | 35 | 31 375 | 35 000 | 9 150 | 7 716 |
| St. Bernard Parish (part) | 122 | 109 | 104 | 69 | 76 | 69 | 29 297 | 27 750 | 39 750 | 16 789 |
| St. Charles Parish | 6 | 45 | 6 | 14 | - | 14 | 29 219 | 23 958 | 35 000 | 15 645 |
| St. Mary Parish (part) | 78 | 64 | 56 | 35 | 22 | 15 | 25 568 | 23 594 | 35 625 | 11 243 |
| Terrebonne Parish | 1 260 | 810 | 825 | 370 | 628 | 224 | 27 733 | 27 761 | 24 773 | 8 628 |

## Table 38. Earnings in 1999 of Full-Time, Year-Round Workers, by Sex for the American Indian and Alaska Native Population (One Race): 2000

[Data based on a sample (except Tables 65-68). For information on confidentiality protection, coverage, sampling error, and nonsampling error, see Appendix G.
For location of definitions, see "How to Use This Census Report"]

| American Indian Area<br>Parish | Male | | | | | | Female | | | | | |
|---|---|---|---|---|---|---|---|---|---|---|---|---|
| | | | Earnings in 1999 | | | | | | Earnings in 1999 | | | |
| | Workers with earnings | Median earnings in 1999 (dollars) | $1 to $24,999 or loss | $25,000 to $49,999 | $50,000 to $99,999 | $100,000 or more | Workers with earnings | Median earnings in 1999 (dollars) | $1 to $24,999 or loss | $25,000 to $49,999 | $50,000 to $99,999 | $100,000 or more |
| **AMERICAN INDIAN RESERVATION AND OFF-RESERVATION TRUST LAND — FEDERAL** | | | | | | | | | | | | |
| All areas | 70 | 33 611 | 16 | 37 | 14 | 3 | 35 | 21 125 | 23 | 8 | 4 | - |
| Chitimacha Reservation, LA | 47 | 33 750 | 9 | 25 | 10 | 3 | 34 | 21 250 | 22 | 8 | 4 | - |
| St. Mary Parish (part) | 47 | 33 750 | 9 | 25 | 10 | 3 | 34 | 21 250 | 22 | 8 | 4 | - |
| Coushatta Reservation, LA | 7 | 15 313 | 7 | - | - | - | - | - | - | - | - | - |
| Allen Parish (part) | 7 | 15 313 | 7 | - | - | - | - | - | - | - | - | - |
| Tunica-Biloxi Reservation, LA | 16 | 36 071 | - | 12 | 4 | - | 1 | 8 750 | 1 | - | - | - |
| Avoyelles Parish (part) | 16 | 36 071 | - | 12 | 4 | - | 1 | 8 750 | 1 | - | - | - |
| **TRIBAL DESIGNATED STATISTICAL AREA** | | | | | | | | | | | | |
| All areas | 83 | 25 625 | 41 | 27 | 15 | - | 18 | 20 000 | 18 | - | - | - |
| Jena Band of Choctaw TDSA, LA | 83 | 25 625 | 41 | 27 | 15 | - | 18 | 20 000 | 18 | - | - | - |
| Grant Parish (part) | 18 | 26 250 | 8 | 2 | 8 | - | - | - | - | - | - | - |
| La Salle Parish (part) | 11 | 80 181 | - | 4 | 7 | - | 4 | 16 250 | 4 | - | - | - |
| Rapides Parish (part) | 54 | 21 250 | 33 | 21 | - | - | 14 | 23 056 | 14 | - | - | - |
| **STATE DESIGNATED AMERICAN INDIAN STATISTICAL AREA** | | | | | | | | | | | | |
| All areas | 1 818 | 30 675 | 651 | 902 | 226 | 39 | 933 | 20 470 | 625 | 276 | 32 | - |
| Adais Caddo SDAISA, LA | 53 | 17 639 | 48 | 5 | - | - | 17 | 17 361 | 9 | 8 | - | - |
| Natchitoches Parish | 53 | 17 639 | 48 | 5 | - | - | 17 | 17 361 | 9 | 8 | - | - |
| Apache Choctaw SDAISA, LA | 228 | 31 583 | 84 | 92 | 43 | 9 | 155 | 16 683 | 111 | 38 | 6 | - |
| Sabine Parish | 228 | 31 583 | 84 | 92 | 43 | 9 | 155 | 16 683 | 111 | 38 | 6 | - |
| Clifton Choctaw SDAISA, LA | 32 | 20 500 | 20 | 12 | - | - | 5 | 16 250 | 5 | - | - | - |
| Rapides Parish (part) | 32 | 20 500 | 20 | 12 | - | - | 5 | 16 250 | 5 | - | - | - |
| Vernon Parish (part) | - | - | - | - | - | - | - | - | - | - | - | - |
| Four Winds Cherokee SDAISA, LA | 160 | 35 208 | 49 | 62 | 35 | 14 | 121 | 32 054 | 36 | 67 | 18 | - |
| Allen Parish (part) | 35 | 37 125 | - | 35 | - | - | 15 | 12 344 | 15 | - | - | - |
| Beauregard Parish (part) | 16 | 32 000 | - | 11 | 5 | - | 11 | 27 708 | - | 11 | - | - |
| Calcasieu Parish (part) | 15 | 22 292 | 8 | - | 7 | - | - | - | - | - | - | - |
| Rapides Parish (part) | 4 | 41 250 | - | 4 | - | - | 3 | 50 625 | 1 | - | 2 | - |
| Vernon Parish (part) | 90 | 31 000 | 41 | 12 | 23 | 14 | 92 | 38 375 | 20 | 56 | 16 | - |
| United Houma Nation SDAISA, LA | 1 345 | 30 809 | 450 | 731 | 148 | 16 | 635 | 20 131 | 464 | 163 | 8 | - |
| Jefferson Parish (part) | 361 | 33 419 | 91 | 213 | 48 | 9 | 199 | 21 550 | 127 | 64 | 8 | - |
| Lafourche Parish | 179 | 32 042 | 63 | 94 | 22 | - | 86 | 17 344 | 60 | 26 | - | - |
| Plaquemines Parish | 79 | 27 566 | 39 | 40 | - | - | 35 | 16 172 | 26 | 9 | - | - |
| St. Bernard Parish (part) | 76 | 39 500 | 21 | 32 | 16 | 7 | 69 | 21 339 | 54 | 15 | - | - |
| St. Charles Parish | - | - | - | - | - | - | 14 | 47 813 | 6 | 8 | - | - |
| St. Mary Parish (part) | 22 | 42 500 | 4 | 7 | 11 | - | 15 | 13 295 | 15 | - | - | - |
| Terrebonne Parish | 628 | 29 405 | 232 | 345 | 51 | - | 217 | 17 125 | 176 | 41 | - | - |

Table 39. **Income in 1999 of Households With an American Indian and Alaska Native Householder (One Race): 2000**

[Data based on a sample (except Tables 65-68). For information on confidentiality protection, coverage, sampling error, and nonsampling error, see Appendix G.
For location of definitions, see "How to Use This Census Report"]

| American Indian Area Parish | Households with American Indian and Alaska Native householder (one race) | Median income in 1999 (dollars) | Household income in 1999 | | | | | | | | Percent of households with income in 1999 of $100,000 or more |
|---|---|---|---|---|---|---|---|---|---|---|---|
| | | | Less than $10,000 | $10,000 to $24,999 | $25,000 to $49,999 | $50,000 to $74,999 | $75,000 to $99,999 | $100,000 to $149,999 | $150,000 to $199,999 | $200,000 or more | |
| **AMERICAN INDIAN RESERVATION AND OFF-RESERVATION TRUST LAND — FEDERAL** | | | | | | | | | | | |
| All areas | 186 | 35 833 | 22 | 42 | 50 | 39 | 24 | 6 | - | 3 | 4.8 |
| Chitimacha Reservation, LA | 142 | 35 357 | 16 | 32 | 38 | 28 | 19 | 6 | - | 3 | 6.3 |
| St. Mary Parish (part) | 142 | 35 357 | 16 | 32 | 38 | 28 | 19 | 6 | - | 3 | 6.3 |
| Coushatta Reservation, LA | 14 | 16 071 | 4 | 7 | - | 3 | - | - | - | - | - |
| Allen Parish (part) | 14 | 16 071 | 4 | 7 | - | 3 | - | - | - | - | - |
| Tunica-Biloxi Reservation, LA | 30 | 41 667 | 2 | 3 | 12 | 8 | 5 | - | - | - | - |
| Avoyelles Parish (part) | 30 | 41 667 | 2 | 3 | 12 | 8 | 5 | - | - | - | - |
| **TRIBAL DESIGNATED STATISTICAL AREA** | | | | | | | | | | | |
| All areas | 148 | 20 938 | 31 | 48 | 44 | 8 | - | 15 | 2 | - | 11.5 |
| Jena Band of Choctaw TDSA, LA | 148 | 20 938 | 31 | 48 | 44 | 8 | - | 15 | 2 | - | 11.5 |
| Grant Parish (part) | 47 | 16 719 | 18 | 8 | 3 | 8 | - | 8 | 2 | - | 21.3 |
| La Salle Parish (part) | 19 | 38 438 | 4 | - | 8 | - | - | 7 | - | - | 36.8 |
| Rapides Parish (part) | 82 | 20 000 | 9 | 40 | 33 | - | - | - | - | - | - |
| **STATE DESIGNATED AMERICAN INDIAN STATISTICAL AREA** | | | | | | | | | | | |
| All areas | 4 140 | 29 697 | 642 | 1 072 | 1 459 | 618 | 253 | 58 | 19 | 19 | 2.3 |
| Adais Caddo SDAISA, LA | 136 | 22 778 | 23 | 53 | 45 | 15 | - | - | - | - | - |
| Natchitoches Parish | 136 | 22 778 | 23 | 53 | 45 | 15 | - | - | - | - | - |
| Apache Choctaw SDAISA, LA | 635 | 24 330 | 123 | 202 | 143 | 104 | 39 | 13 | 7 | 4 | 3.8 |
| Sabine Parish | 635 | 24 330 | 123 | 202 | 143 | 104 | 39 | 13 | 7 | 4 | 3.8 |
| Clifton Choctaw SDAISA, LA | 56 | 33 500 | 9 | 9 | 31 | - | 7 | - | - | - | - |
| Rapides Parish (part) | 50 | 32 750 | 9 | 9 | 25 | - | 7 | - | - | - | - |
| Vernon Parish (part) | 6 | 36 250 | - | - | 6 | - | - | - | - | - | - |
| Four Winds Cherokee SDAISA, LA | 296 | 35 806 | 24 | 64 | 93 | 53 | 35 | 24 | 3 | - | 9.1 |
| Allen Parish (part) | 61 | 33 750 | - | 24 | 21 | 7 | 9 | - | - | - | - |
| Beauregard Parish (part) | 18 | 75 966 | - | - | 2 | 5 | 11 | - | - | - | - |
| Calcasieu Parish (part) | 21 | 17 361 | 2 | 11 | 2 | - | 6 | - | - | - | - |
| Rapides Parish (part) | 10 | 41 250 | 2 | - | 6 | 2 | - | - | - | - | - |
| Vernon Parish (part) | 186 | 36 053 | 20 | 29 | 62 | 39 | 9 | 24 | 3 | - | 14.5 |
| United Houma Nation SDAISA, LA | 3 017 | 29 188 | 463 | 744 | 1 147 | 446 | 172 | 21 | 9 | 15 | 1.5 |
| Jefferson Parish (part) | 710 | 31 429 | 46 | 192 | 280 | 127 | 47 | 3 | - | 15 | 2.5 |
| Lafourche Parish | 496 | 32 250 | 64 | 127 | 188 | 80 | 36 | 1 | - | - | 0.2 |
| Plaquemines Parish | 163 | 31 375 | 61 | 15 | 65 | 22 | - | - | - | - | - |
| St. Bernard Parish (part) | 145 | 29 297 | 7 | 35 | 59 | 21 | 16 | 7 | - | - | 4.8 |
| St. Charles Parish | 33 | 29 219 | - | 11 | 22 | - | - | - | - | - | - |
| St. Mary Parish (part) | 148 | 25 568 | 18 | 51 | 54 | 15 | - | 10 | - | - | 6.8 |
| Terrebonne Parish | 1 322 | 27 733 | 267 | 313 | 479 | 181 | 73 | - | 9 | - | 0.7 |

## Table 40. **Poverty Status in 1999 for the American Indian and Alaska Native Population (One Race): 2000**

[Data based on a sample (except Tables 65-68). For information on confidentiality protection, coverage, sampling error, and nonsampling error, see Appendix G.
For location of definitions, see "How to Use This Census Report"]

| American Indian Area<br>Parish | Population for whom poverty status is determined | | | | | | | | | Families with income in 1999 below poverty level | | | |
|---|---|---|---|---|---|---|---|---|---|---|---|---|---|
| | | Income in 1999 below poverty level | | | | | | | | All families | | Families with female householder, no husband present, with related children under 18 years | |
| | | All ages | | Related children | | | | Population 65 years and over | | | | | |
| | | | | Under 18 years | | 5 to 17 years | | | | | | | |
| | Total | Number | Percent | Number | Percent | Number | Percent | Number | Percent | Number | Percent | Number | Percent |
| **AMERICAN INDIAN RESERVATION AND OFF-RESERVATION TRUST LAND — FEDERAL** | | | | | | | | | | | | | |
| All areas | 344 | 52 | 15.1 | 13 | 11.3 | 6 | 6.7 | - | - | 14 | 12.6 | 8 | 72.7 |
| Chitimacha Reservation, LA | 265 | 46 | 17.4 | 13 | 14.4 | 6 | 9.0 | - | - | 14 | 16.3 | 8 | 72.7 |
| St. Mary Parish (part) | 265 | 46 | 17.4 | 13 | 14.4 | 6 | 9.0 | - | - | 14 | 16.3 | 8 | 72.7 |
| Coushatta Reservation, LA | 14 | 4 | 28.6 | - | (X) | - | (X) | - | - | - | - | - | (X) |
| Allen Parish (part) | 14 | 4 | 28.6 | - | (X) | - | (X) | - | - | - | - | - | (X) |
| Tunica-Biloxi Reservation, LA | 65 | 2 | 3.1 | - | - | - | - | - | - | - | - | - | (X) |
| Avoyelles Parish (part) | 65 | 2 | 3.1 | - | - | - | - | - | - | - | - | - | (X) |
| **TRIBAL DESIGNATED STATISTICAL AREA** | | | | | | | | | | | | | |
| All areas | 393 | 98 | 24.9 | 35 | 23.8 | 15 | 14.3 | 4 | 44.4 | 24 | 25.3 | 16 | 100.0 |
| Jena Band of Choctaw TDSA, LA | 393 | 98 | 24.9 | 35 | 23.8 | 15 | 14.3 | 4 | 44.4 | 24 | 25.3 | 16 | 100.0 |
| Grant Parish (part) | 152 | 61 | 40.1 | 32 | 40.5 | 12 | 20.3 | - | - | 24 | 53.3 | 16 | 100.0 |
| La Salle Parish (part) | 63 | 14 | 22.2 | 3 | 8.1 | 3 | 20.0 | 4 | 100.0 | - | - | - | (X) |
| Rapides Parish (part) | 178 | 23 | 12.9 | - | - | - | - | - | (X) | - | - | - | (X) |
| **STATE DESIGNATED AMERICAN INDIAN STATISTICAL AREA** | | | | | | | | | | | | | |
| All areas | 13 392 | 3 344 | 25.0 | 1 400 | 30.5 | 1 023 | 29.1 | 265 | 30.5 | 718 | 21.3 | 252 | 48.4 |
| Adais Caddo SDAISA, LA | 424 | 134 | 31.6 | 51 | 37.0 | 26 | 33.3 | 28 | 56.0 | 24 | 24.0 | - | (X) |
| Natchitoches Parish | 424 | 134 | 31.6 | 51 | 37.0 | 26 | 33.3 | 28 | 56.0 | 24 | 24.0 | - | (X) |
| Apache Choctaw SDAISA, LA | 1 812 | 382 | 21.1 | 146 | 24.5 | 100 | 22.2 | 46 | 26.7 | 82 | 17.7 | 19 | 52.8 |
| Sabine Parish | 1 812 | 382 | 21.1 | 146 | 24.5 | 100 | 22.2 | 46 | 26.7 | 82 | 17.7 | 19 | 52.8 |
| Clifton Choctaw SDAISA, LA | 149 | 50 | 33.6 | 17 | 68.0 | 17 | 100.0 | 9 | 39.1 | 14 | 26.9 | - | (X) |
| Rapides Parish (part) | 132 | 50 | 37.9 | 17 | 68.0 | 17 | 100.0 | 9 | 39.1 | 14 | 30.4 | - | (X) |
| Vernon Parish (part) | 17 | - | - | - | (X) | - | (X) | - | (X) | - | - | - | (X) |
| Four Winds Cherokee SDAISA, LA | 850 | 103 | 12.1 | 27 | 10.5 | 22 | 9.9 | 2 | 4.2 | 24 | 9.4 | 15 | 35.7 |
| Allen Parish (part) | 144 | 17 | 11.8 | 5 | 10.6 | 5 | 19.2 | - | (X) | - | - | - | - |
| Beauregard Parish (part) | 84 | 3 | 3.6 | - | - | - | - | - | (X) | - | - | - | (X) |
| Calcasieu Parish (part) | 49 | 2 | 4.1 | - | - | - | - | - | - | 2 | 9.5 | - | (X) |
| Rapides Parish (part) | 34 | 4 | 11.8 | - | - | - | - | 2 | 100.0 | 2 | 25.0 | - | - |
| Vernon Parish (part) | 539 | 77 | 14.3 | 22 | 14.3 | 17 | 11.9 | - | - | 20 | 13.6 | 15 | 57.7 |
| United Houma Nation SDAISA, LA | 10 157 | 2 675 | 26.3 | 1 159 | 32.5 | 858 | 31.2 | 180 | 31.3 | 574 | 22.9 | 218 | 49.2 |
| Jefferson Parish (part) | 1 844 | 266 | 14.4 | 105 | 19.1 | 78 | 17.0 | 33 | 19.5 | 52 | 10.3 | 14 | 14.4 |
| Lafourche Parish | 1 803 | 356 | 19.7 | 159 | 22.0 | 105 | 18.1 | 27 | 27.3 | 77 | 18.2 | 25 | 54.3 |
| Plaquemines Parish | 543 | 191 | 35.2 | 45 | 24.9 | 39 | 26.0 | 27 | 44.3 | 39 | 35.5 | 3 | 100.0 |
| St. Bernard Parish (part) | 378 | 46 | 12.2 | 11 | 12.9 | 11 | 17.5 | 3 | 23.1 | 10 | 7.7 | 10 | 21.3 |
| St. Charles Parish | 93 | 28 | 30.1 | 15 | 100.0 | 15 | 100.0 | - | - | 5 | 29.4 | 5 | 45.5 |
| St. Mary Parish (part) | 338 | 89 | 26.3 | 53 | 60.2 | 43 | 65.2 | - | - | 36 | 28.8 | 31 | 81.6 |
| Terrebonne Parish | 5 158 | 1 699 | 32.9 | 771 | 40.0 | 567 | 40.0 | 90 | 43.5 | 355 | 29.7 | 130 | 64.7 |

## Table 41. **Units in Structure: 2000**

[Data based on a sample (except Tables 65-68). For information on confidentiality protection, coverage, sampling error, and nonsampling error, see Appendix G.
For location of definitions, see "How to Use This Census Report"]

| American Indian Area<br>Parish | Total housing units | Units in structure | | | | | | | | |
|---|---|---|---|---|---|---|---|---|---|---|
| | | 1 unit, detached | 1 unit, attached | 2 to 4 units | 5 to 9 units | 10 to 19 units | 20 to 49 units | 50 or more units | Mobile home | Boat, RV, van, etc. |
| **AMERICAN INDIAN RESERVATION AND OFF-RESERVATION TRUST LAND — FEDERAL** | | | | | | | | | | |
| All areas | 219 | 163 | 3 | - | - | - | - | - | 51 | 2 |
| Chitimacha Reservation, LA | 171 | 127 | 3 | - | - | - | - | - | 39 | 2 |
| St. Mary Parish (part) | 171 | 127 | 3 | - | - | - | - | - | 39 | 2 |
| Coushatta Reservation, LA | 15 | 15 | - | - | - | - | - | - | - | - |
| Allen Parish (part) | 15 | 15 | - | - | - | - | - | - | - | - |
| Tunica-Biloxi Reservation, LA | 33 | 21 | - | - | - | - | - | - | 12 | - |
| Avoyelles Parish (part) | 33 | 21 | - | - | - | - | - | - | 12 | - |
| **TRIBAL DESIGNATED STATISTICAL AREA** | | | | | | | | | | |
| All areas | 24 417 | 16 523 | 206 | 1 345 | 584 | 289 | 82 | 447 | 4 908 | 33 |
| Jena Band of Choctaw TDSA, LA | 24 417 | 16 523 | 206 | 1 345 | 584 | 289 | 82 | 447 | 4 908 | 33 |
| Grant Parish (part) | 4 405 | 2 968 | 10 | 57 | 10 | - | - | - | 1 348 | 12 |
| La Salle Parish (part) | 4 369 | 2 999 | 34 | 164 | 38 | 2 | 14 | 4 | 1 105 | 9 |
| Rapides Parish (part) | 15 643 | 10 556 | 162 | 1 124 | 536 | 287 | 68 | 443 | 2 455 | 12 |
| **STATE DESIGNATED AMERICAN INDIAN STATISTICAL AREA** | | | | | | | | | | |
| All areas | 402 110 | 262 728 | 12 818 | 34 140 | 12 136 | 10 434 | 9 489 | 14 093 | 45 451 | 821 |
| Adais Caddo SDAISA, LA | 16 890 | 10 860 | 267 | 1 002 | 368 | 119 | 296 | 310 | 3 621 | 47 |
| Natchitoches Parish | 16 890 | 10 860 | 267 | 1 002 | 368 | 119 | 296 | 310 | 3 621 | 47 |
| Apache Choctaw SDAISA, LA | 13 671 | 6 983 | 150 | 429 | 151 | 39 | 31 | 4 | 5 798 | 86 |
| Sabine Parish | 13 671 | 6 983 | 150 | 429 | 151 | 39 | 31 | 4 | 5 798 | 86 |
| Clifton Choctaw SDAISA, LA | 217 | 131 | - | - | - | - | - | - | 86 | - |
| Rapides Parish (part) | 195 | 109 | - | - | - | - | - | - | 86 | - |
| Vernon Parish (part) | 22 | 22 | - | - | - | - | - | - | - | - |
| Four Winds Cherokee SDAISA, LA | 34 351 | 21 930 | 568 | 2 139 | 803 | 410 | 193 | 170 | 7 987 | 151 |
| Allen Parish (part) | 3 523 | 2 645 | 12 | 272 | 88 | 6 | 4 | - | 488 | 8 |
| Beauregard Parish (part) | 9 083 | 6 215 | 71 | 484 | 276 | 13 | 63 | 90 | 1 821 | 50 |
| Calcasieu Parish (part) | 3 220 | 2 284 | 27 | 142 | 63 | 2 | 38 | 3 | 659 | 2 |
| Rapides Parish (part) | 1 529 | 1 029 | 31 | 59 | 1 | 6 | 10 | 3 | 378 | 12 |
| Vernon Parish (part) | 16 996 | 9 757 | 427 | 1 182 | 375 | 383 | 78 | 74 | 4 641 | 79 |
| United Houma Nation SDAISA, LA | 336 981 | 222 824 | 11 833 | 30 570 | 10 814 | 9 866 | 8 969 | 13 609 | 27 959 | 537 |
| Jefferson Parish (part) | 187 907 | 119 015 | 8 159 | 21 021 | 7 697 | 8 337 | 7 789 | 12 343 | 3 491 | 55 |
| Lafourche Parish | 35 045 | 24 986 | 533 | 1 962 | 565 | 281 | 257 | 110 | 6 228 | 123 |
| Plaquemines Parish | 10 481 | 5 981 | 172 | 719 | 124 | 83 | 37 | - | 3 303 | 62 |
| St. Bernard Parish (part) | 26 790 | 19 118 | 1 564 | 2 742 | 618 | 310 | 108 | 190 | 2 109 | 31 |
| St. Charles Parish | 17 430 | 13 198 | 370 | 1 139 | 511 | 117 | 34 | 89 | 1 910 | 62 |
| St. Mary Parish (part) | 19 400 | 12 850 | 373 | 1 130 | 472 | 304 | 311 | 15 | 3 893 | 52 |
| Terrebonne Parish | 39 928 | 27 676 | 662 | 1 857 | 827 | 434 | 433 | 862 | 7 025 | 152 |

## Table 42. **Physical Housing Characteristics: 2000**

[Data based on a sample (except Tables 65-68). For information on confidentiality protection, coverage, sampling error, and nonsampling error, see Appendix G.
For location of definitions, see "How to Use This Census Report"]

| American Indian Area<br>Parish | Total housing units | Year structure built | | | Rooms | | | No bedrooms or 1 bedroom | Lacking complete plumbing facilities | Lacking complete kitchen facilities |
|---|---|---|---|---|---|---|---|---|---|---|
| | | 1995 to March 2000 | 1939 or earlier | Median | 1 or 2 | 6 or more | Median | | | |
| **AMERICAN INDIAN RESERVATION AND OFF-RESERVATION TRUST LAND — FEDERAL** | | | | | | | | | | |
| All areas | 219 | 48 | 4 | 1 989 | 10 | 86 | 5.2 | 13 | - | - |
| Chitimacha Reservation, LA | 171 | 32 | 4 | 1 988 | 2 | 70 | 5.3 | 5 | - | - |
| St. Mary Parish (part) | 171 | 32 | 4 | 1 988 | 2 | 70 | 5.3 | 5 | - | - |
| Coushatta Reservation, LA | 15 | - | - | 1 989 | 4 | 4 | 4.0 | 4 | - | - |
| Allen Parish (part) | 15 | - | - | 1 989 | 4 | 4 | 4.0 | 4 | - | - |
| Tunica-Biloxi Reservation, LA | 33 | 16 | - | 1 990 | 4 | 12 | 5.2 | 4 | - | - |
| Avoyelles Parish (part) | 33 | 16 | - | 1 990 | 4 | 12 | 5.2 | 4 | - | - |
| **TRIBAL DESIGNATED STATISTICAL AREA** | | | | | | | | | | |
| All areas | 24 417 | 2 570 | 1 178 | 1 975 | 1 039 | 10 417 | 5.2 | 2 345 | 344 | 393 |
| Jena Band of Choctaw TDSA, LA | 24 417 | 2 570 | 1 178 | 1 975 | 1 039 | 10 417 | 5.2 | 2 345 | 344 | 393 |
| Grant Parish (part) | 4 405 | 652 | 221 | 1 979 | 211 | 1 778 | 5.2 | 429 | 132 | 138 |
| La Salle Parish (part) | 4 369 | 450 | 306 | 1 973 | 113 | 1 776 | 5.2 | 342 | 130 | 116 |
| Rapides Parish (part) | 15 643 | 1 468 | 651 | 1 974 | 715 | 6 863 | 5.3 | 1 574 | 82 | 139 |
| **STATE DESIGNATED AMERICAN INDIAN STATISTICAL AREA** | | | | | | | | | | |
| All areas | 402 110 | 25 938 | 19 444 | 1 972 | 22 345 | 172 806 | 5.2 | 54 099 | 4 520 | 5 043 |
| Adais Caddo SDAISA, LA | 16 890 | 1 633 | 1 399 | 1 974 | 659 | 6 894 | 5.2 | 2 121 | 357 | 338 |
| Natchitoches Parish | 16 890 | 1 633 | 1 399 | 1 974 | 659 | 6 894 | 5.2 | 2 121 | 357 | 338 |
| Apache Choctaw SDAISA, LA | 13 671 | 1 647 | 663 | 1 977 | 445 | 4 459 | 4.9 | 1 152 | 295 | 301 |
| Sabine Parish | 13 671 | 1 647 | 663 | 1 977 | 445 | 4 459 | 4.9 | 1 152 | 295 | 301 |
| Clifton Choctaw SDAISA, LA | 217 | 6 | 15 | 1 976 | 7 | 79 | 5.0 | 35 | 1 | 1 |
| Rapides Parish (part) | 195 | 6 | 15 | 1 978 | 7 | 72 | 5.0 | 35 | 1 | 1 |
| Vernon Parish (part) | 22 | - | - | 1 947 | - | 7 | 4.9 | - | - | - |
| Four Winds Cherokee SDAISA, LA | 34 351 | 2 825 | 2 324 | 1 974 | 1 491 | 14 388 | 5.2 | 3 505 | 611 | 797 |
| Allen Parish (part) | 3 523 | 188 | 288 | 1 969 | 192 | 1 446 | 5.2 | 413 | 68 | 54 |
| Beauregard Parish (part) | 9 083 | 954 | 712 | 1 973 | 328 | 4 108 | 5.3 | 909 | 189 | 217 |
| Calcasieu Parish (part) | 3 220 | 235 | 452 | 1 969 | 88 | 1 327 | 5.2 | 316 | 71 | 96 |
| Rapides Parish (part) | 1 529 | 175 | 160 | 1 974 | 34 | 669 | 5.3 | 83 | 64 | 59 |
| Vernon Parish (part) | 16 996 | 1 273 | 712 | 1 977 | 849 | 6 838 | 5.2 | 1 784 | 219 | 371 |
| United Houma Nation SDAISA, LA | 336 981 | 19 827 | 15 043 | 1 972 | 19 743 | 146 986 | 5.2 | 47 286 | 3 256 | 3 606 |
| Jefferson Parish (part) | 187 907 | 6 035 | 6 518 | 1 971 | 13 311 | 83 195 | 5.2 | 32 468 | 1 193 | 1 225 |
| Lafourche Parish | 35 045 | 3 650 | 2 723 | 1 973 | 1 683 | 14 389 | 5.2 | 3 777 | 465 | 535 |
| Plaquemines Parish | 10 481 | 1 154 | 405 | 1 975 | 470 | 4 493 | 5.2 | 913 | 277 | 203 |
| St. Bernard Parish (part) | 26 790 | 1 583 | 670 | 1 972 | 859 | 10 773 | 5.2 | 2 206 | 159 | 163 |
| St. Charles Parish | 17 430 | 1 432 | 642 | 1 978 | 502 | 9 682 | 5.7 | 1 235 | 175 | 230 |
| St. Mary Parish (part) | 19 400 | 1 378 | 1 928 | 1 969 | 750 | 7 765 | 5.2 | 2 059 | 270 | 399 |
| Terrebonne Parish | 39 928 | 4 595 | 2 157 | 1 974 | 2 168 | 16 689 | 5.2 | 4 628 | 717 | 851 |

Table 43. **Selected Equipment Characteristics of Housing Units With an American Indian and Alaska Native Householder (One Race): 2000**

[Data based on a sample (except Tables 65-68). For information on confidentiality protection, coverage, sampling error, and nonsampling error, see Appendix G. For location of definitions, see "How to Use This Census Report"]

| American Indian Area<br>Parish | Occupied housing units | Vehicles available | | Percent no telephone service available |
|---|---|---|---|---|
| | | None | 1 or more | |
| **AMERICAN INDIAN RESERVATION AND OFF-RESERVATION TRUST LAND — FEDERAL** | | | | |
| All areas | 177 | 19 | 158 | 8.5 |
| Chitimacha Reservation, LA | 131 | 13 | 118 | 3.8 |
| St. Mary Parish (part) | 131 | 13 | 118 | 3.8 |
| Coushatta Reservation, LA | 15 | 4 | 11 | 46.7 |
| Allen Parish (part) | 15 | 4 | 11 | 46.7 |
| Tunica-Biloxi Reservation, LA | 31 | 2 | 29 | 9.7 |
| Avoyelles Parish (part) | 31 | 2 | 29 | 9.7 |
| **TRIBAL DESIGNATED STATISTICAL AREA** | | | | |
| All areas | 147 | 14 | 133 | 18.4 |
| Jena Band of Choctaw TDSA, LA | 147 | 14 | 133 | 18.4 |
| Grant Parish (part) | 43 | - | 43 | 34.9 |
| La Salle Parish (part) | 20 | - | 20 | - |
| Rapides Parish (part) | 84 | 14 | 70 | 14.3 |
| **STATE DESIGNATED AMERICAN INDIAN STATISTICAL AREA** | | | | |
| All areas | 4 292 | 559 | 3 733 | 5.9 |
| Adais Caddo SDAISA, LA | 139 | 7 | 132 | 12.9 |
| Natchitoches Parish | 139 | 7 | 132 | 12.9 |
| Apache Choctaw SDAISA, LA | 635 | 58 | 577 | 5.8 |
| Sabine Parish | 635 | 58 | 577 | 5.8 |
| Clifton Choctaw SDAISA, LA | 79 | 8 | 71 | - |
| Rapides Parish (part) | 72 | 8 | 64 | - |
| Vernon Parish (part) | 7 | - | 7 | - |
| Four Winds Cherokee SDAISA, LA | 309 | 13 | 296 | 5.8 |
| Allen Parish (part) | 63 | - | 63 | - |
| Beauregard Parish (part) | 22 | - | 22 | - |
| Calcasieu Parish (part) | 22 | - | 22 | 9.1 |
| Rapides Parish (part) | 14 | - | 14 | 35.7 |
| Vernon Parish (part) | 188 | 13 | 175 | 5.9 |
| United Houma Nation SDAISA, LA | 3 130 | 473 | 2 657 | 5.8 |
| Jefferson Parish (part) | 705 | 95 | 610 | 3.1 |
| Lafourche Parish | 475 | 55 | 420 | 6.3 |
| Plaquemines Parish | 188 | 39 | 149 | 8.5 |
| St. Bernard Parish (part) | 163 | 10 | 153 | - |
| St. Charles Parish | 38 | - | 38 | - |
| St. Mary Parish (part) | 151 | 48 | 103 | 14.6 |
| Terrebonne Parish | 1 410 | 226 | 1 184 | 6.5 |

## Table 44. Year Householder Moved into Unit for Housing Units With an American Indian and Alaska Native Householder (One Race): 2000

[Data based on a sample (except Tables 65-68). For information on confidentiality protection, coverage, sampling error, and nonsampling error, see Appendix G. For location of definitions, see "How to Use This Census Report"]

| American Indian Area<br>Parish | Occupied housing units | Year householder moved into unit | |
|---|---|---|---|
| | | 1999 to March 2000 | 1969 or earlier |
| **AMERICAN INDIAN RESERVATION AND OFF-RESERVATION TRUST LAND — FEDERAL** | | | |
| All areas | 177 | 45 | 20 |
| Chitimacha Reservation, LA | 131 | 34 | 16 |
| St. Mary Parish (part) | 131 | 34 | 16 |
| Coushatta Reservation, LA | 15 | - | 4 |
| Allen Parish (part) | 15 | - | 4 |
| Tunica-Biloxi Reservation, LA | 31 | 11 | - |
| Avoyelles Parish (part) | 31 | 11 | - |
| **TRIBAL DESIGNATED STATISTICAL AREA** | | | |
| All areas | 147 | 39 | 7 |
| Jena Band of Choctaw TDSA, LA | 147 | 39 | 7 |
| Grant Parish (part) | 43 | 12 | - |
| La Salle Parish (part) | 20 | 6 | - |
| Rapides Parish (part) | 84 | 21 | 7 |
| **STATE DESIGNATED AMERICAN INDIAN STATISTICAL AREA** | | | |
| All areas | 4 292 | 848 | 461 |
| Adais Caddo SDAISA, LA | 139 | 6 | 24 |
| Natchitoches Parish | 139 | 6 | 24 |
| Apache Choctaw SDAISA, LA | 635 | 72 | 104 |
| Sabine Parish | 635 | 72 | 104 |
| Clifton Choctaw SDAISA, LA | 79 | 24 | - |
| Rapides Parish (part) | 72 | 24 | - |
| Vernon Parish (part) | 7 | - | - |
| Four Winds Cherokee SDAISA, LA | 309 | 67 | 33 |
| Allen Parish (part) | 63 | 12 | - |
| Beauregard Parish (part) | 22 | 2 | - |
| Calcasieu Parish (part) | 22 | 2 | 9 |
| Rapides Parish (part) | 14 | 2 | - |
| Vernon Parish (part) | 188 | 49 | 24 |
| United Houma Nation SDAISA, LA | 3 130 | 679 | 300 |
| Jefferson Parish (part) | 705 | 153 | 66 |
| Lafourche Parish | 475 | 150 | 30 |
| Plaquemines Parish | 188 | 32 | 29 |
| St. Bernard Parish (part) | 163 | 25 | 27 |
| St. Charles Parish | 38 | 8 | - |
| St. Mary Parish (part) | 151 | 45 | 26 |
| Terrebonne Parish | 1 410 | 266 | 122 |

## Table 45. Home Value of Housing Units With an American Indian and Alaska Native Householder (One Race): 2000

[Data based on a sample (except Tables 65-68). For information on confidentiality protection, coverage, sampling error, and nonsampling error, see Appendix G.
For location of definitions, see "How to Use This Census Report"]

| American Indian Area<br>Parish | Specified owner-occupied housing units | Value of home | | | | | | | |
|---|---|---|---|---|---|---|---|---|---|
| | | Less than $50,000 | $50,000 to $99,999 | $100,000 to $149,999 | $150,000 to $199,999 | $200,000 to $299,999 | $300,000 to $499,999 | $500,000 or more | Median (dollars) |
| **AMERICAN INDIAN RESERVATION AND OFF-RESERVATION TRUST LAND — FEDERAL** | | | | | | | | | |
| All areas | 111 | 41 | 53 | 11 | 6 | - | - | - | 57 300 |
| Chitimacha Reservation, LA | 92 | 32 | 43 | 11 | 6 | - | - | - | 57 000 |
| St. Mary Parish (part) | 92 | 32 | 43 | 11 | 6 | - | - | - | 57 000 |
| Coushatta Reservation, LA | 4 | - | 4 | - | - | - | - | - | 85 000 |
| Allen Parish (part) | 4 | - | 4 | - | - | - | - | - | 85 000 |
| Tunica-Biloxi Reservation, LA | 15 | 9 | 6 | - | - | - | - | - | 39 200 |
| Avoyelles Parish (part) | 15 | 9 | 6 | - | - | - | - | - | 39 200 |
| **TRIBAL DESIGNATED STATISTICAL AREA** | | | | | | | | | |
| All areas | 33 | 22 | 2 | 2 | 7 | - | - | - | 35 400 |
| Jena Band of Choctaw TDSA, LA | 33 | 22 | 2 | 2 | 7 | - | - | - | 35 400 |
| Grant Parish (part) | 11 | - | 2 | 2 | 7 | - | - | - | 155 400 |
| La Salle Parish (part) | - | - | - | - | - | - | - | - | - |
| Rapides Parish (part) | 22 | 22 | - | - | - | - | - | - | 31 900 |
| **STATE DESIGNATED AMERICAN INDIAN STATISTICAL AREA** | | | | | | | | | |
| All areas | 1 815 | 650 | 792 | 212 | 62 | 51 | 28 | 20 | 64 400 |
| Adais Caddo SDAISA, LA | 67 | 27 | 34 | - | 6 | - | - | - | 58 100 |
| Natchitoches Parish | 67 | 27 | 34 | - | 6 | - | - | - | 58 100 |
| Apache Choctaw SDAISA, LA | 220 | 78 | 114 | 16 | 5 | 7 | - | - | 60 000 |
| Sabine Parish | 220 | 78 | 114 | 16 | 5 | 7 | - | - | 60 000 |
| Clifton Choctaw SDAISA, LA | 39 | - | 30 | 9 | - | - | - | - | 83 400 |
| Rapides Parish (part) | 32 | - | 23 | 9 | - | - | - | - | 85 600 |
| Vernon Parish (part) | 7 | - | 7 | - | - | - | - | - | 55 000 |
| Four Winds Cherokee SDAISA, LA | 125 | 47 | 37 | 24 | 6 | 2 | 9 | - | 65 500 |
| Allen Parish (part) | 25 | 19 | - | - | 6 | - | - | - | 31 400 |
| Beauregard Parish (part) | 13 | - | 8 | 5 | - | - | - | - | 68 100 |
| Calcasieu Parish (part) | 9 | - | - | 9 | - | - | - | - | 112 500 |
| Rapides Parish (part) | 7 | - | 7 | - | - | - | - | - | 81 300 |
| Vernon Parish (part) | 71 | 28 | 22 | 10 | - | 2 | 9 | - | 57 500 |
| United Houma Nation SDAISA, LA | 1 364 | 498 | 577 | 163 | 45 | 42 | 19 | 20 | 66 500 |
| Jefferson Parish (part) | 338 | 56 | 157 | 75 | 22 | 21 | 7 | - | 93 700 |
| Lafourche Parish | 240 | 106 | 83 | 34 | - | 10 | - | 7 | 56 700 |
| Plaquemines Parish | 81 | 37 | 26 | - | 10 | 8 | - | - | 65 800 |
| St. Bernard Parish (part) | 94 | 33 | 26 | 27 | 8 | - | - | - | 55 400 |
| St. Charles Parish | 16 | - | 8 | 8 | - | - | - | - | 102 500 |
| St. Mary Parish (part) | 64 | 20 | 17 | 2 | - | - | 12 | 13 | 73 800 |
| Terrebonne Parish | 531 | 246 | 260 | 17 | 5 | 3 | - | - | 53 300 |

## Table 46. **Selected Monthly Owner Costs of Housing Units With an American Indian and Alaska Native Householder (One Race): 2000**

[Data based on a sample (except Tables 65-68). For information on confidentiality protection, coverage, sampling error, and nonsampling error, see Appendix G. For location of definitions, see "How to Use This Census Report"]

| American Indian Area<br>Parish | Specified owner-occupied housing units | Selected monthly owner costs | | | | | | | |
|---|---|---|---|---|---|---|---|---|---|
| | | Less than $200 | $200 to $299 | $300 to $399 | $400 to $499 | $500 to $599 | $600 to $799 | $800 to $999 | $1,000 or more |
| **AMERICAN INDIAN RESERVATION AND OFF-RESERVATION TRUST LAND — FEDERAL** | | | | | | | | | |
| All areas | 111 | 36 | 22 | 12 | 6 | 12 | 15 | 5 | 3 |
| Chitimacha Reservation, LA | 92 | 25 | 19 | 7 | 6 | 12 | 15 | 5 | 3 |
| St. Mary Parish (part) | 92 | 25 | 19 | 7 | 6 | 12 | 15 | 5 | 3 |
| Coushatta Reservation, LA | 4 | 4 | - | - | - | - | - | - | - |
| Allen Parish (part) | 4 | 4 | - | - | - | - | - | - | - |
| Tunica-Biloxi Reservation, LA | 15 | 7 | 3 | 5 | - | - | - | - | - |
| Avoyelles Parish (part) | 15 | 7 | 3 | 5 | - | - | - | - | - |
| **TRIBAL DESIGNATED STATISTICAL AREA** | | | | | | | | | |
| All areas | 33 | - | 2 | 6 | 16 | - | - | 2 | 7 |
| Jena Band of Choctaw TDSA, LA | 33 | - | 2 | 6 | 16 | - | - | 2 | 7 |
| Grant Parish (part) | 11 | - | 2 | - | - | - | - | 2 | 7 |
| La Salle Parish (part) | - | - | - | - | - | - | - | - | - |
| Rapides Parish (part) | 22 | - | - | 6 | 16 | - | - | - | - |
| **STATE DESIGNATED AMERICAN INDIAN STATISTICAL AREA** | | | | | | | | | |
| All areas | 1 815 | 370 | 263 | 188 | 129 | 142 | 293 | 161 | 269 |
| Adais Caddo SDAISA, LA | 67 | 15 | 16 | 17 | 6 | 7 | - | - | 6 |
| Natchitoches Parish | 67 | 15 | 16 | 17 | 6 | 7 | - | - | 6 |
| Apache Choctaw SDAISA, LA | 220 | 80 | 41 | 24 | 18 | 15 | 25 | 7 | 10 |
| Sabine Parish | 220 | 80 | 41 | 24 | 18 | 15 | 25 | 7 | 10 |
| Clifton Choctaw SDAISA, LA | 39 | 7 | 25 | - | - | 7 | - | - | - |
| Rapides Parish (part) | 32 | - | 25 | - | - | 7 | - | - | - |
| Vernon Parish (part) | 7 | 7 | - | - | - | - | - | - | - |
| Four Winds Cherokee SDAISA, LA | 125 | 3 | 18 | 26 | 11 | 5 | 35 | - | 27 |
| Allen Parish (part) | 25 | - | - | 6 | - | 3 | 16 | - | - |
| Beauregard Parish (part) | 13 | - | - | - | - | - | - | - | 13 |
| Calcasieu Parish (part) | 9 | - | - | 9 | - | - | - | - | - |
| Rapides Parish (part) | 7 | - | 4 | - | - | - | 3 | - | - |
| Vernon Parish (part) | 71 | 3 | 14 | 11 | 11 | 2 | 16 | - | 14 |
| United Houma Nation SDAISA, LA | 1 364 | 265 | 163 | 121 | 94 | 108 | 233 | 154 | 226 |
| Jefferson Parish (part) | 338 | 10 | 39 | 37 | 25 | 22 | 62 | 42 | 101 |
| Lafourche Parish | 240 | 51 | 24 | 20 | 8 | 41 | 38 | 47 | 11 |
| Plaquemines Parish | 81 | 22 | 17 | 9 | - | - | 15 | 10 | 8 |
| St. Bernard Parish (part) | 94 | 12 | 6 | - | 18 | 5 | 18 | - | 35 |
| St. Charles Parish | 16 | - | - | - | - | - | 8 | 8 | - |
| St. Mary Parish (part) | 64 | 13 | 9 | 15 | 12 | - | - | - | 15 |
| Terrebonne Parish | 531 | 157 | 68 | 40 | 31 | 40 | 92 | 47 | 56 |

## Table 47. **Gross Rent of Housing Units With an American Indian and Alaska Native Householder (One Race): 2000**

[Data based on a sample (except Tables 65-68). For information on confidentiality protection, coverage, sampling error, and nonsampling error, see Appendix G.
For location of definitions, see "How to Use This Census Report"]

| American Indian Area<br>Parish | Specified renter-occupied housing units paying cash rent | Gross rent | | | | | | | |
|---|---|---|---|---|---|---|---|---|---|
| | | Less than $250 | $250 to $499 | $500 to $749 | $750 to $999 | $1,000 to $1,499 | $1,500 to $1,999 | $2,000 or more | Median (dollars) |
| **AMERICAN INDIAN RESERVATION AND OFF-RESERVATION TRUST LAND — FEDERAL** | | | | | | | | | |
| All areas | - | - | - | - | - | - | - | - | - |
| Chitimacha Reservation, LA | - | - | - | - | - | - | - | - | - |
| St. Mary Parish (part) | - | - | - | - | - | - | - | - | - |
| Coushatta Reservation, LA | - | - | - | - | - | - | - | - | - |
| Allen Parish (part) | - | - | - | - | - | - | - | - | - |
| Tunica-Biloxi Reservation, LA | - | - | - | - | - | - | - | - | - |
| Avoyelles Parish (part) | - | - | - | - | - | - | - | - | - |
| **TRIBAL DESIGNATED STATISTICAL AREA** | | | | | | | | | |
| All areas | 46 | 7 | 23 | 16 | - | - | - | - | 473 |
| Jena Band of Choctaw TDSA, LA | 46 | 7 | 23 | 16 | - | - | - | - | 473 |
| Grant Parish (part) | 2 | - | - | 2 | - | - | - | - | 525 |
| La Salle Parish (part) | - | - | - | - | - | - | - | - | - |
| Rapides Parish (part) | 44 | 7 | 23 | 14 | - | - | - | - | 469 |
| **STATE DESIGNATED AMERICAN INDIAN STATISTICAL AREA** | | | | | | | | | |
| All areas | 987 | 121 | 477 | 321 | 54 | 12 | 2 | - | 447 |
| Adais Caddo SDAISA, LA | 36 | 14 | 14 | - | 8 | - | - | - | 414 |
| Natchitoches Parish | 36 | 14 | 14 | - | 8 | - | - | - | 414 |
| Apache Choctaw SDAISA, LA | 79 | 34 | 39 | 4 | - | - | 2 | - | 267 |
| Sabine Parish | 79 | 34 | 39 | 4 | - | - | 2 | - | 267 |
| Clifton Choctaw SDAISA, LA | - | - | - | - | - | - | - | - | - |
| Rapides Parish (part) | - | - | - | - | - | - | - | - | - |
| Vernon Parish (part) | - | - | - | - | - | - | - | - | - |
| Four Winds Cherokee SDAISA, LA | 75 | 17 | 38 | 20 | - | - | - | - | 312 |
| Allen Parish (part) | 23 | - | 11 | 12 | - | - | - | - | 702 |
| Beauregard Parish (part) | - | - | - | - | - | - | - | - | - |
| Calcasieu Parish (part) | 11 | - | 9 | 2 | - | - | - | - | 331 |
| Rapides Parish (part) | 2 | - | 2 | - | - | - | - | - | 425 |
| Vernon Parish (part) | 39 | 17 | 16 | 6 | - | - | - | - | 266 |
| United Houma Nation SDAISA, LA | 797 | 56 | 386 | 297 | 46 | 12 | - | - | 476 |
| Jefferson Parish (part) | 258 | 22 | 77 | 109 | 38 | 12 | - | - | 529 |
| Lafourche Parish | 102 | 11 | 65 | 24 | 2 | - | - | - | 461 |
| Plaquemines Parish | 7 | - | - | 7 | - | - | - | - | 575 |
| St. Bernard Parish (part) | 43 | - | 28 | 15 | - | - | - | - | 425 |
| St. Charles Parish | 6 | 6 | - | - | - | - | - | - | 225 |
| St. Mary Parish (part) | 47 | 6 | 30 | 11 | - | - | - | - | 425 |
| Terrebonne Parish | 334 | 11 | 186 | 131 | 6 | - | - | - | 447 |

Table 48. **Selected Mortgage and Rental Cost Characteristics of Housing Units With an American Indian and Alaska Native Householder (One Race): 2000**

[Data based on a sample (except Tables 65-68). For information on confidentiality protection, coverage, sampling error, and nonsampling error, see Appendix G.
For location of definitions, see "How to Use This Census Report"]

| American Indian Area<br>Parish | Specified owner-occupied housing units | | | | | | | Specified renter-occupied housing units paying cash rent | |
|---|---|---|---|---|---|---|---|---|---|
| | | With a mortgage | | | Not mortgaged | | | | |
| | Total | Total | Median selected monthly owner costs (dollars) | Median selected monthly owner costs as a percentage of household income in 1999 | Total | Median selected monthly owner costs (dollars) | Median selected monthly owner costs as a percentage of household income in 1999 | Total | Median gross rent as a percentage of household income in 1999 |
| **AMERICAN INDIAN RESERVATION AND OFF-RESERVATION TRUST LAND — FEDERAL** | | | | | | | | | |
| All areas | 111 | 47 | 596 | 16.1 | 64 | 193 | 10.0- | - | - |
| Chitimacha Reservation, LA | 92 | 47 | 596 | 16.1 | 45 | 192 | 10.0- | - | - |
| St. Mary Parish (part) | 92 | 47 | 596 | 16.1 | 45 | 192 | 10.0- | - | - |
| Coushatta Reservation, LA | 4 | - | - | - | 4 | 175 | 12.5 | - | - |
| Allen Parish (part) | 4 | - | - | - | 4 | 175 | 12.5 | - | - |
| Tunica-Biloxi Reservation, LA | 15 | - | - | - | 15 | 258 | 10.0- | - | - |
| Avoyelles Parish (part) | 15 | - | - | - | 15 | 258 | 10.0- | - | - |
| **TRIBAL DESIGNATED STATISTICAL AREA** | | | | | | | | | |
| All areas | 33 | 31 | 459 | 24.1 | 2 | 275 | 50.0+ | 46 | 18.3 |
| Jena Band of Choctaw TDSA, LA | 33 | 31 | 459 | 24.1 | 2 | 275 | 50.0+ | 46 | 18.3 |
| Grant Parish (part) | 11 | 9 | 1 089 | 16.8 | 2 | 275 | 50.0+ | 2 | 12.5 |
| La Salle Parish (part) | - | - | - | - | - | - | - | - | - |
| Rapides Parish (part) | 22 | 22 | 431 | 26.9 | - | - | - | 44 | 18.6 |
| **STATE DESIGNATED AMERICAN INDIAN STATISTICAL AREA** | | | | | | | | | |
| All areas | 1 815 | 1 015 | 734 | 21.0 | 800 | 210 | 10.8 | 987 | 27.3 |
| Adais Caddo SDAISA, LA | 67 | 24 | 514 | 35.8 | 43 | 241 | 13.2 | 36 | 12.4 |
| Natchitoches Parish | 67 | 24 | 514 | 35.8 | 43 | 241 | 13.2 | 36 | 12.4 |
| Apache Choctaw SDAISA, LA | 220 | 72 | 638 | 17.3 | 148 | 189 | 10.0- | 79 | 19.9 |
| Sabine Parish | 220 | 72 | 638 | 17.3 | 148 | 189 | 10.0- | 79 | 19.9 |
| Clifton Choctaw SDAISA, LA | 39 | 7 | 550 | 17.5 | 32 | 226 | 41.3 | - | - |
| Rapides Parish (part) | 32 | 7 | 550 | 17.5 | 25 | 237 | 45.6 | - | - |
| Vernon Parish (part) | 7 | - | - | - | 7 | 175 | 10.0- | - | - |
| Four Winds Cherokee SDAISA, LA | 125 | 87 | 693 | 23.4 | 38 | 290 | 10.0- | 75 | 26.5 |
| Allen Parish (part) | 25 | 19 | 672 | 20.8 | 6 | 375 | 10.0- | 23 | 25.2 |
| Beauregard Parish (part) | 13 | 13 | 1 125 | 15.9 | - | - | - | - | - |
| Calcasieu Parish (part) | 9 | - | - | - | 9 | 325 | 22.5 | 11 | 10.0- |
| Rapides Parish (part) | 7 | 3 | 675 | 50.0+ | 4 | 275 | 10.0- | 2 | 17.5 |
| Vernon Parish (part) | 71 | 52 | 644 | 28.6 | 19 | 241 | 10.0- | 39 | 50.0+ |
| United Houma Nation SDAISA, LA | 1 364 | 825 | 765 | 21.2 | 539 | 202 | 11.6 | 797 | 28.6 |
| Jefferson Parish (part) | 338 | 267 | 873 | 24.0 | 71 | 252 | 14.6 | 258 | 26.9 |
| Lafourche Parish | 240 | 141 | 677 | 21.0 | 99 | 197 | 13.3 | 102 | 19.7 |
| Plaquemines Parish | 81 | 33 | 815 | 24.5 | 48 | 214 | 13.5 | 7 | 17.5 |
| St. Bernard Parish (part) | 94 | 72 | 790 | 18.7 | 22 | 196 | 10.0- | 43 | 30.6 |
| St. Charles Parish | 16 | 16 | 850 | 30.0 | - | - | - | 6 | 22.5 |
| St. Mary Parish (part) | 64 | 15 | 2 712 | 22.1 | 49 | 358 | 14.5 | 47 | 31.8 |
| Terrebonne Parish | 531 | 281 | 717 | 18.8 | 250 | 177 | 10.0- | 334 | 33.6 |

Table 49. **Place of Birth, Residence in 1995, and Language for the Native Hawaiian and Other Pacific Islander Population (One Race): 2000**

[The above table was omitted because there were no qualifying areas.]

Table 50. **Education and Veteran Status for the Native Hawaiian and Other Pacific Islander Population (One Race): 2000**

[The above table was omitted because there were no qualifying areas.]

Table 51. **Disability Status for the Native Hawaiian and Other Pacific Islander Population (One Race): 2000**

[The above table was omitted because there were no qualifying areas.]

Table 52. **Employment Status and Journey to Work for the Native Hawaiian and Other Pacific Islander Population (One Race): 2000**

[The above table was omitted because there were no qualifying areas.]

Table 53. **Work Status and Income in 1999 for the Native Hawaiian and Other Pacific Islander Population (One Race): 2000**

[The above table was omitted because there were no qualifying areas.]

Table 54. **Earnings in 1999 of Full-Time, Year-Round Workers, by Sex for the Native Hawaiian and Other Pacific Islander Population (One Race): 2000**

[The above table was omitted because there were no qualifying areas.]

Table 55. **Income in 1999 of Households With a Native Hawaiian and Other Pacific Islander Householder (One Race): 2000**

[The above table was omitted because there were no qualifying areas.]

Table 56. **Poverty Status in 1999 for the Native Hawaiian and Other Pacific Islander Population (One Race): 2000**

[The above table was omitted because there were no qualifying areas.]

Table 57. **Units in Structure: 2000**

[The above table was omitted because there were no qualifying areas.]

Table 58. **Physical Housing Characteristics: 2000**

[The above table was omitted because there were no qualifying areas.]

Table 59. **Selected Equipment Characteristics of Housing Units With a Native Hawaiian and Other Pacific Islander Householder (One Race): 2000**

[The above table was omitted because there were no qualifying areas.]

Table 60. **Year Householder Moved into Unit for Housing Units With a Native Hawaiian and Other Pacific Islander Householder (One Race): 2000**

[The above table was omitted because there were no qualifying areas.]

Table 61. **Home Value of Housing Units With a Native Hawaiian and Other Pacific Islander Householder (One Race): 2000**

[The above table was omitted because there were no qualifying areas.]

Table 62. **Selected Monthly Owner Costs of Housing Units With a Native Hawaiian and Other Pacific Islander Householder (One Race): 2000**

[The above table was omitted because there were no qualifying areas.]

Table 63. **Gross Rent of Housing Units With a Native Hawaiian and Other Pacific Islander Householder (One Race): 2000**

[The above table was omitted because there were no qualifying areas.]

Table 64. **Selected Mortgage and Rental Cost Characteristics of Housing Units With a Native Hawaiian and Other Pacific Islander Householder (One Race): 2000**

[The above table was omitted because there were no qualifying areas.]

Table 65. **Percent of Population and Housing Units in Sample: 2000**

[Data based on a sample (except Tables 65-68). For information on confidentiality protection, coverage, sampling error, and nonsampling error, see Appendix G.
For location of definitions, see "How to Use This Census Report"]

| State<br>Parish<br>Parish Subdivision<br>Place | Population | | Housing units | |
|---|---|---|---|---|
| | 100-percent count | Percent in sample | 100-percent count | Percent in sample |
| **The State** | **4 468 976** | **15.5** | **1 847 181** | **15.6** |
| Acadia Parish | 58 861 | 16.0 | 23 209 | 16.2 |
| District 1 | 6 480 | 13.5 | 2 709 | 14.1 |
| Crowley city (part) | 6 480 | 13.5 | 2 709 | 14.1 |
| District 2 | 7 593 | 11.8 | 2 906 | 12.3 |
| Crowley city (part) | 3 564 | 11.7 | 1 420 | 11.9 |
| District 3 | 7 072 | 24.1 | 2 987 | 24.5 |
| Crowley city (part) | 2 208 | 11.6 | 1 012 | 11.3 |
| Estherwood village | 807 | 34.7 | 314 | 38.5 |
| Mermentau village | 721 | 45.6 | 344 | 46.8 |
| Morse village | 759 | 49.3 | 313 | 48.9 |
| District 4 | 7 943 | 13.8 | 2 960 | 13.4 |
| Crowley city (part) | 1 973 | 10.6 | 763 | 11.9 |
| Rayne city (part) | 2 511 | 12.1 | 978 | 13.6 |
| District 5 | 7 068 | 15.4 | 2 942 | 14.5 |
| Duson town (part) | 285 | 38.9 | 120 | 38.3 |
| Rayne city (part) | 6 041 | 14.6 | 2 502 | 13.7 |
| District 6 | 7 906 | 13.5 | 2 970 | 13.7 |
| Church Point town (part) | 2 625 | 11.4 | 1 007 | 11.9 |
| District 7 | 7 425 | 13.8 | 2 841 | 13.6 |
| Church Point town (part) | 2 131 | 12.8 | 856 | 11.3 |
| District 8 | 7 374 | 22.8 | 2 894 | 23.4 |
| Basile town (part) | - | (X) | - | (X) |
| Eunice city (part) | 294 | 11.9 | 101 | 15.8 |
| Iota town | 1 376 | 45.4 | 583 | 47.3 |
| Allen Parish | 25 440 | 18.4 | 9 157 | 20.6 |
| District 1 | 2 705 | 15.1 | 1 201 | 15.7 |
| Oakdale city (part) | 2 607 | 15.1 | 1 157 | 15.7 |
| District 2 | 3 298 | 15.4 | 1 373 | 15.7 |
| Oakdale city (part) | 1 880 | 14.9 | 781 | 15.9 |
| District 3 | 4 586 | 9.4 | 946 | 14.9 |
| Oakdale city (part) | 3 650 | 7.6 | 574 | 14.5 |
| District 4 | 3 425 | 27.5 | 1 385 | 27.7 |
| Elizabeth town | 574 | 49.1 | 205 | 48.8 |
| Oberlin town (part) | 645 | 40.8 | 247 | 43.7 |
| District 5 | 3 248 | 28.7 | 1 352 | 30.5 |
| Oberlin town (part) | 1 208 | 46.4 | 542 | 48.5 |
| District 6 | 4 857 | 16.9 | 1 418 | 18.1 |
| Kinder town (part) | 1 588 | 22.4 | 687 | 23.0 |
| District 7 | 3 321 | 19.5 | 1 482 | 19.6 |
| Kinder town (part) | 560 | 20.7 | 263 | 23.2 |
| Reeves village | 209 | 43.1 | 91 | 48.4 |
| Ascension Parish | 76 627 | 14.0 | 29 172 | 13.9 |
| District 1 | 5 010 | 15.5 | 1 932 | 15.1 |
| Donaldsonville city (part) | 3 442 | 15.3 | 1 258 | 14.5 |
| District 2 | 5 799 | 12.9 | 2 206 | 12.4 |
| Donaldsonville city (part) | 4 163 | 13.1 | 1 690 | 12.4 |
| District 3 | 5 947 | 15.5 | 2 159 | 15.1 |
| Gonzales city (part) | 1 714 | 11.0 | 649 | 12.2 |
| District 4 | 11 103 | 12.1 | 4 131 | 11.9 |
| District 5 | 7 302 | 12.6 | 2 728 | 11.7 |
| District 6 | 6 630 | 22.9 | 2 559 | 23.5 |
| Gonzales city (part) | 73 | 13.7 | 23 | 17.4 |
| Sorrento town | 1 227 | 47.6 | 494 | 48.4 |
| District 7 | 5 962 | 13.1 | 2 340 | 13.8 |
| Gonzales city (part) | 718 | 13.6 | 317 | 15.5 |
| District 8 | 7 063 | 14.4 | 2 721 | 13.5 |
| District 9 | 7 533 | 12.5 | 2 888 | 12.5 |
| District 10 | 5 651 | 13.5 | 2 343 | 13.6 |
| Gonzales city (part) | 5 651 | 13.5 | 2 343 | 13.6 |
| District 11 | 8 627 | 11.9 | 3 165 | 11.5 |
| Assumption Parish | 23 388 | 17.5 | 9 635 | 17.5 |
| District 1 | 2 623 | 16.5 | 946 | 16.7 |
| District 2 | 2 573 | 16.1 | 1 006 | 16.5 |
| Labadieville CDP (part) | 1 092 | 16.0 | 439 | 16.6 |
| District 3 | 2 752 | 16.3 | 1 076 | 16.2 |
| Labadieville CDP (part) | 719 | 16.3 | 270 | 16.7 |
| District 4 | 2 385 | 17.7 | 893 | 15.8 |
| Supreme CDP | 1 119 | 18.6 | 354 | 15.5 |
| District 5 | 2 634 | 28.5 | 1 086 | 29.7 |
| Napoleonville village | 686 | 47.7 | 288 | 49.7 |
| District 6 | 2 361 | 13.8 | 855 | 16.3 |
| Paincourtville CDP | 884 | 14.5 | 343 | 16.0 |
| District 7 | 2 322 | 15.7 | 885 | 16.3 |
| Belle Rose CDP | 1 944 | 15.8 | 725 | 16.4 |
| District 8 | 2 745 | 17.3 | 1 203 | 16.3 |
| Pierre Part CDP (part) | 1 539 | 17.2 | 656 | 16.5 |
| District 9 | 2 993 | 15.6 | 1 685 | 14.6 |
| Pierre Part CDP (part) | 1 700 | 16.2 | 699 | 16.6 |
| Avoyelles Parish | 41 481 | 22.6 | 16 576 | 23.2 |
| District 1 | 2 523 | 14.7 | 1 013 | 15.4 |
| District 2 | 2 823 | 16.2 | 1 207 | 15.7 |
| District 3 | 2 646 | 11.6 | 1 022 | 12.5 |
| Marksville city (part) | 1 599 | 10.6 | 603 | 12.4 |
| District 4 | 2 739 | 12.7 | 1 128 | 12.8 |
| Marksville city (part) | 1 900 | 11.5 | 770 | 12.1 |
| District 5 | 2 891 | 26.2 | 1 161 | 27.0 |
| Hessmer village (part) | 517 | 50.3 | 231 | 48.5 |
| District 6 | 2 546 | 16.1 | 1 443 | 16.6 |
| District 7 | 2 694 | 34.1 | 1 150 | 34.7 |
| Cottonport town (part) | 564 | 47.5 | 241 | 46.1 |
| Mansura town (part) | 849 | 42.8 | 379 | 45.6 |
| District 8 | 2 878 | 43.5 | 1 096 | 46.0 |
| Simmesport town | 2 239 | 43.6 | 830 | 48.1 |
| Avoyelles Parish—Con. | | | | |
| District 9 | 4 089 | 27.7 | 1 106 | 35.5 |
| Moreauville village | 922 | 49.5 | 412 | 48.3 |
| District 10 | 2 434 | 45.4 | 865 | 46.8 |
| Cottonport town (part) | 1 752 | 45.9 | 599 | 48.1 |
| Mansura town (part) | 535 | 48.8 | 204 | 49.0 |
| District 11 | 2 847 | 24.8 | 1 227 | 24.5 |
| Plaucheville village | 281 | 47.0 | 135 | 48.9 |
| District 12 | 2 610 | 16.4 | 1 014 | 17.6 |
| Bunkie city (part) | 1 453 | 11.6 | 514 | 11.9 |
| Hessmer village (part) | 125 | 48.0 | 72 | 44.4 |
| District 13 | 2 568 | 18.6 | 1 023 | 20.5 |
| Bunkie city (part) | 889 | 12.5 | 388 | 12.1 |
| Evergreen town | 314 | 45.2 | 152 | 48.0 |
| District 14 | 2 703 | 11.5 | 1 112 | 12.0 |
| Bunkie city (part) | 2 320 | 11.9 | 964 | 12.4 |
| District 15 | 2 490 | 16.1 | 1 009 | 15.0 |
| Mansura town (part) | 189 | 48.1 | 74 | 45.9 |
| Marksville city (part) | 2 038 | 11.8 | 825 | 11.5 |
| Beauregard Parish | 32 986 | 15.6 | 14 501 | 15.9 |
| District 1 | 3 590 | 12.6 | 1 297 | 14.5 |
| District 2 | 3 044 | 28.8 | 1 377 | 29.5 |
| Merryville town | 1 126 | 46.3 | 482 | 48.5 |
| District 3A | 2 321 | 12.0 | 1 118 | 13.0 |
| De Ridder city (part) | 1 771 | 11.1 | 860 | 12.3 |
| District 3B | 2 726 | 16.0 | 1 180 | 16.1 |
| De Ridder city (part) | 1 237 | 14.7 | 574 | 15.9 |
| District 3C | 2 761 | 15.9 | 1 217 | 15.9 |
| De Ridder city (part) | 1 765 | 15.5 | 796 | 15.6 |
| District 3D | 3 152 | 12.2 | 1 467 | 13.5 |
| De Ridder city (part) | 3 132 | 12.2 | 1 461 | 13.6 |
| District 3E | 3 117 | 14.3 | 1 351 | 14.4 |
| De Ridder city (part) | 1 523 | 12.7 | 619 | 13.6 |
| District 4A | 4 320 | 12.2 | 1 661 | 12.3 |
| District 4B | 3 860 | 15.5 | 1 753 | 14.3 |
| District 5 | 4 095 | 17.4 | 2 080 | 16.4 |
| Bienville Parish | 15 752 | 48.4 | 7 830 | 48.5 |
| District 1 | 2 430 | 45.8 | 1 006 | 49.0 |
| Arcadia town (part) | 1 517 | 44.3 | 587 | 49.4 |
| District 2 | 2 216 | 46.3 | 990 | 48.0 |
| Arcadia town (part) | 1 524 | 46.1 | 644 | 48.1 |
| Bryceland village | 114 | 46.5 | 58 | 48.3 |
| District 3 | 1 937 | 47.9 | 1 007 | 48.3 |
| Gibsland town | 1 119 | 49.3 | 568 | 48.4 |
| Mount Lebanon town | 73 | 35.6 | 44 | 38.6 |
| District 4 | 2 393 | 49.0 | 1 408 | 49.0 |
| Jamestown village (part) | 120 | 45.0 | 68 | 45.6 |
| Ringgold town (part) | 734 | 52.6 | 355 | 50.4 |
| District 5 | 2 061 | 49.4 | 979 | 48.7 |
| Jamestown village (part) | 29 | 27.6 | 12 | 33.3 |
| Ringgold town (part) | 926 | 48.7 | 394 | 48.7 |
| District 6 | 2 602 | 49.9 | 1 304 | 49.2 |
| Bienville village (part) | 189 | 42.3 | 112 | 50.0 |
| Castor village | 209 | 48.8 | 101 | 45.5 |
| Lucky village (part) | 43 | 58.1 | 15 | 53.3 |
| District 7 | 2 113 | 50.4 | 1 136 | 47.1 |
| Bienville village (part) | 73 | 60.3 | 46 | 52.2 |
| Lucky village (part) | 312 | 49.7 | 136 | 50.0 |
| Saline village | 296 | 46.6 | 133 | 49.6 |
| Bossier Parish | 98 310 | 15.5 | 40 286 | 15.4 |
| District 1 | 13 563 | 11.8 | 5 295 | 11.4 |
| Bossier City city (part) | 7 463 | 11.3 | 2 785 | 11.6 |
| District 2 | 12 018 | 21.9 | 4 763 | 21.5 |
| Eastwood CDP (part) | 3 374 | 11.7 | 1 376 | 12.1 |
| Haughton town | 2 792 | 47.5 | 1 169 | 44.3 |
| Red Chute CDP (part) | 2 893 | 12.0 | 1 056 | 12.0 |
| District 3 | 10 580 | 21.9 | 4 232 | 21.8 |
| Benton town | 2 035 | 47.5 | 834 | 47.4 |
| District 4 | 5 691 | 24.0 | 2 454 | 24.9 |
| Plain Dealing town | 1 071 | 43.8 | 481 | 47.4 |
| District 5 | 10 503 | 11.3 | 4 142 | 11.3 |
| Bossier City city (part) | 8 558 | 11.3 | 3 241 | 11.4 |
| Eastwood CDP (part) | - | (X) | - | (X) |
| Red Chute CDP (part) | 1 563 | 9.9 | 737 | 10.3 |
| District 6 | 14 396 | 12.1 | 5 657 | 11.5 |
| Bossier City city (part) | 9 615 | 12.2 | 3 783 | 11.7 |
| Red Chute CDP (part) | 1 528 | 11.0 | 515 | 10.7 |
| District 7 | 5 374 | 12.8 | 2 277 | 13.2 |
| Bossier City city (part) | 5 374 | 12.8 | 2 277 | 13.2 |
| Shreveport city (part) | - | (X) | - | (X) |
| District 8 | 4 754 | 14.8 | 2 613 | 13.7 |
| Bossier City city (part) | 4 754 | 14.8 | 2 613 | 13.7 |
| District 9 | 6 315 | 15.4 | 3 196 | 15.3 |
| Bossier City city (part) | 6 315 | 15.4 | 3 196 | 15.3 |
| District 10 | 5 160 | 15.0 | 1 626 | 15.6 |
| Bossier City city (part) | 5 160 | 15.0 | 1 626 | 15.6 |
| District 11 | 4 876 | 13.2 | 1 914 | 13.4 |
| Bossier City city (part) | 4 403 | 13.0 | 1 613 | 13.2 |
| Shreveport city (part) | 473 | 14.8 | 301 | 14.6 |
| District 12 | 5 080 | 11.5 | 2 117 | 12.2 |
| Bossier City city (part) | 4 819 | 11.5 | 1 892 | 12.1 |
| Shreveport city (part) | 261 | 12.3 | 225 | 13.8 |
| Caddo Parish | 252 161 | 13.4 | 108 296 | 13.2 |
| District 1 | 19 673 | 23.5 | 8 775 | 23.5 |
| Belcher village | 272 | 46.7 | 107 | 47.7 |

Table 65. **Percent of Population and Housing Units in Sample: 2000**—Con.

[Data based on a sample (except Tables 65-68). For information on confidentiality protection, coverage, sampling error, and nonsampling error, see Appendix G.
For location of definitions, see "How to Use This Census Report"]

| State<br>Parish<br>Parish Subdivision<br>Place | Population | | Housing units | |
|---|---|---|---|---|
| | 100-percent count | Percent in sample | 100-percent count | Percent in sample |
| Caddo Parish—Con. | | | | |
| District 1—Con. | | | | |
| Blanchard town (part) | 1 889 | 44.9 | 760 | 43.6 |
| Gilliam village | 178 | 40.4 | 79 | 46.8 |
| Hosston village | 387 | 46.8 | 175 | 48.0 |
| Ida village | 258 | 43.0 | 133 | 45.1 |
| Mooringsport town | 833 | 42.1 | 397 | 43.1 |
| Oil City town | 1 219 | 44.4 | 542 | 44.8 |
| Rodessa village | 307 | 45.9 | 131 | 47.3 |
| Shreveport city (part) | 57 | 7.0 | 34 | 5.9 |
| Vivian town | 4 031 | 16.7 | 1 812 | 16.6 |
| District 2 | 19 226 | 11.6 | 7 950 | 11.6 |
| Blanchard town (part) | 161 | 44.1 | 53 | 43.4 |
| Shreveport city (part) | 10 064 | 10.1 | 4 029 | 10.9 |
| District 3 | 17 959 | 13.5 | 7 519 | 13.2 |
| Shreveport city (part) | 17 676 | 13.6 | 7 382 | 13.2 |
| District 4 | 22 825 | 14.4 | 11 278 | 13.4 |
| Shreveport city (part) | 22 825 | 14.4 | 11 278 | 13.4 |
| District 5 | 19 539 | 12.7 | 7 629 | 12.9 |
| Shreveport city (part) | 19 484 | 12.8 | 7 599 | 12.9 |
| District 6 | 19 668 | 11.4 | 7 868 | 11.7 |
| Shreveport city (part) | 19 668 | 11.4 | 7 868 | 11.7 |
| District 7 | 21 005 | 11.8 | 8 624 | 11.8 |
| Shreveport city (part) | 20 962 | 11.9 | 8 606 | 11.8 |
| District 8 | 22 958 | 13.2 | 11 626 | 12.7 |
| Shreveport city (part) | 22 386 | 13.2 | 11 324 | 12.8 |
| District 9 | 22 333 | 12.7 | 9 296 | 12.3 |
| Shreveport city (part) | 18 392 | 12.5 | 7 888 | 12.2 |
| District 10 | 20 471 | 11.4 | 8 611 | 11.0 |
| Shreveport city (part) | 20 375 | 11.4 | 8 575 | 11.0 |
| District 11 | 23 132 | 11.5 | 9 289 | 11.3 |
| Shreveport city (part) | 12 579 | 11.3 | 5 279 | 11.0 |
| District 12 | 23 372 | 13.5 | 9 831 | 13.2 |
| Greenwood town | 2 458 | 23.9 | 1 036 | 23.5 |
| Shreveport city (part) | 14 943 | 11.8 | 6 414 | 11.4 |
| Calcasieu Parish | 183 577 | 14.7 | 75 995 | 14.9 |
| District 1 | 15 223 | 12.2 | 5 708 | 12.2 |
| Moss Bluff CDP | 10 535 | 12.3 | 3 984 | 12.5 |
| District 2 | 12 828 | 12.0 | 5 017 | 12.9 |
| Iowa town (part) | 7 | - | 2 | - |
| Lake Charles city (part) | 7 321 | 11.8 | 2 713 | 12.8 |
| District 3 | 7 355 | 14.3 | 3 466 | 13.7 |
| Lake Charles city (part) | 5 859 | 14.0 | 2 895 | 13.5 |
| District 4 | 11 292 | 13.0 | 4 594 | 13.6 |
| Lake Charles city (part) | 10 973 | 13.0 | 4 518 | 13.5 |
| District 5 | 10 992 | 11.6 | 5 463 | 11.8 |
| Lake Charles city (part) | 10 992 | 11.6 | 5 463 | 11.8 |
| District 6 | 10 503 | 15.2 | 4 565 | 15.8 |
| Lake Charles city (part) | 9 434 | 15.4 | 4 128 | 15.9 |
| Prien CDP (part) | 1 069 | 13.8 | 437 | 15.3 |
| District 7 | 11 871 | 15.0 | 4 918 | 15.2 |
| Lake Charles city (part) | 11 871 | 15.0 | 4 918 | 15.2 |
| District 8 | 15 784 | 13.1 | 6 658 | 13.0 |
| Lake Charles city (part) | 7 176 | 12.5 | 3 484 | 12.6 |
| Prien CDP (part) | 6 146 | 12.3 | 2 275 | 12.6 |
| District 9 | 12 675 | 11.9 | 5 130 | 12.5 |
| Lake Charles city (part) | 3 149 | 11.8 | 1 282 | 12.4 |
| District 10 | 13 001 | 20.6 | 5 144 | 20.8 |
| Iowa town (part) | 2 656 | 47.7 | 1 039 | 48.0 |
| Lake Charles city (part) | 4 982 | 15.3 | 2 028 | 16.0 |
| District 11 | 12 053 | 27.8 | 5 173 | 27.9 |
| DeQuincy city | 3 398 | 43.3 | 1 500 | 44.7 |
| Vinton town (part) | 3 337 | 24.0 | 1 451 | 23.4 |
| District 12 | 13 103 | 15.2 | 5 346 | 15.4 |
| Carlyss CDP | 4 049 | 16.3 | 1 668 | 16.2 |
| Sulphur city (part) | 2 090 | 13.9 | 955 | 13.6 |
| Vinton town (part) | 1 | - | 1 | - |
| District 13 | 13 380 | 13.0 | 5 465 | 12.9 |
| Sulphur city (part) | 8 942 | 12.9 | 3 910 | 12.8 |
| District 14 | 11 731 | 12.8 | 4 664 | 12.7 |
| Westlake city | 4 668 | 11.0 | 1 936 | 11.3 |
| District 15 | 11 786 | 13.3 | 4 684 | 12.9 |
| Sulphur city (part) | 9 480 | 13.7 | 3 800 | 13.3 |
| Caldwell Parish | 10 560 | 29.3 | 5 035 | 30.3 |
| District 1 | 1 394 | 23.7 | 886 | 23.6 |
| District 2 | 1 363 | 25.0 | 627 | 27.0 |
| Columbia town (part) | 152 | 42.8 | 67 | 52.2 |
| District 3 | 1 558 | 37.2 | 826 | 36.4 |
| Grayson village | 531 | 54.4 | 260 | 51.2 |
| District 4 | 1 353 | 34.6 | 661 | 34.5 |
| Columbia town (part) | 325 | 46.8 | 170 | 49.4 |
| District 5 | 1 473 | 28.4 | 695 | 28.3 |
| District 6 | 1 999 | 28.9 | 703 | 33.7 |
| Clarks village | 1 071 | 32.7 | 270 | 48.9 |
| District 7 | 1 420 | 26.5 | 637 | 28.9 |
| Cameron Parish | 9 991 | 16.4 | 5 336 | 15.6 |
| District 1 | 1 168 | 15.9 | 1 052 | 14.7 |
| Cameron CDP (part) | 276 | 17.8 | 124 | 15.3 |
| District 2 | 1 699 | 16.9 | 819 | 16.4 |
| Hackberry CDP | 1 699 | 16.9 | 818 | 16.4 |
| District 3 | 2 707 | 16.4 | 1 198 | 15.8 |
| District 4 | 1 478 | 16.8 | 1 015 | 15.3 |
| District 5 | 1 250 | 16.1 | 576 | 15.3 |
| Cameron CDP (part) | - | (X) | - | (X) |
| District 6 | 1 689 | 16.2 | 676 | 16.3 |
| Cameron CDP (part) | 1 689 | 16.2 | 676 | 16.3 |
| Catahoula Parish | 10 920 | 21.1 | 5 351 | 22.0 |
| District 1 | 976 | 21.5 | 429 | 22.8 |
| Sicily Island village (part) | 3 | - | 2 | - |
| District 2 | 1 040 | 31.5 | 613 | 30.7 |
| Sicily Island village (part) | 450 | 47.3 | 243 | 49.0 |
| District 3 | 1 138 | 16.7 | 578 | 15.7 |
| District 4 | 1 635 | 24.6 | 599 | 32.4 |
| Harrisonburg village | 746 | 24.0 | 157 | 50.3 |
| District 5 | 1 397 | 18.4 | 605 | 20.2 |
| District 6 | 1 190 | 16.6 | 502 | 18.1 |
| Jonesville town (part) | 90 | 17.8 | 51 | 25.5 |
| District 7 | 1 083 | 19.9 | 504 | 23.6 |
| Jonesville town (part) | 1 083 | 19.9 | 504 | 23.6 |
| District 8 | 1 296 | 25.1 | 477 | 25.4 |
| Jonesville town (part) | 1 296 | 25.1 | 477 | 25.4 |
| District 9 | 1 165 | 15.0 | 1 044 | 14.5 |
| Jonesville town (part) | - | (X) | - | (X) |
| Claiborne Parish | 16 851 | 19.4 | 7 815 | 19.8 |
| District 1 | 1 601 | 24.5 | 727 | 24.9 |
| Junction City village (part) | 123 | 43.1 | 51 | 49.0 |
| District 2 | 2 556 | 19.5 | 823 | 21.5 |
| Haynesville town (part) | 924 | 23.1 | 452 | 24.3 |
| District 3 | 1 259 | 23.9 | 575 | 23.1 |
| Haynesville town (part) | 901 | 25.4 | 391 | 24.8 |
| District 4 | 1 368 | 21.1 | 655 | 21.8 |
| Haynesville town (part) | 854 | 23.2 | 404 | 24.5 |
| District 5 | 1 687 | 23.4 | 769 | 24.2 |
| Athens village | 262 | 51.5 | 137 | 49.6 |
| District 6 | 1 642 | 21.4 | 1 098 | 20.3 |
| Lisbon village | 162 | 47.5 | 87 | 47.1 |
| District 7 | 1 788 | 17.1 | 791 | 16.4 |
| Homer town (part) | 895 | 18.0 | 402 | 16.9 |
| District 8 | 1 410 | 15.4 | 605 | 16.2 |
| Homer town (part) | 607 | 16.3 | 264 | 15.2 |
| District 9 | 2 196 | 15.8 | 1 170 | 15.9 |
| Homer town (part) | 942 | 16.3 | 441 | 16.6 |
| District 10 | 1 344 | 12.4 | 602 | 15.1 |
| Homer town (part) | 1 344 | 12.4 | 602 | 15.1 |
| Concordia Parish | 20 247 | 20.6 | 9 148 | 19.6 |
| District 1 | 3 850 | 24.3 | 1 995 | 21.3 |
| Clayton town | 858 | 49.0 | 361 | 47.1 |
| Ferriday town (part) | 1 827 | 15.4 | 775 | 15.1 |
| West Ferriday CDP (part) | - | (X) | - | (X) |
| District 2 | 1 906 | 17.5 | 808 | 16.1 |
| Vidalia town (part) | 1 383 | 18.1 | 598 | 16.4 |
| District 3 | 4 414 | 15.4 | 1 781 | 15.9 |
| Vidalia town (part) | 3 160 | 15.9 | 1 312 | 16.0 |
| District 4 | 5 773 | 23.4 | 2 589 | 23.5 |
| Ferriday town (part) | 1 896 | 16.4 | 723 | 17.0 |
| Ridgecrest town | 801 | 44.4 | 306 | 49.3 |
| West Ferriday CDP (part) | 834 | 14.3 | 351 | 13.7 |
| District 5A | 2 110 | 23.7 | 859 | 21.1 |
| West Ferriday CDP (part) | 707 | 18.1 | 318 | 15.1 |
| District 5B | 2 194 | 16.7 | 1 116 | 15.1 |
| De Soto Parish | 25 494 | 23.7 | 11 204 | 24.0 |
| District 1A | 2 081 | 26.6 | 965 | 27.7 |
| Keachi town (part) | 310 | 41.0 | 142 | 45.1 |
| Longstreet village | 163 | 38.0 | 84 | 45.2 |
| District 1B | 2 557 | 39.5 | 1 271 | 38.7 |
| Logansport town | 1 630 | 46.0 | 787 | 46.3 |
| District 1C | 2 206 | 27.5 | 989 | 30.1 |
| Grand Cane village | 191 | 43.5 | 107 | 44.9 |
| Stanley village | 145 | 38.6 | 63 | 47.6 |
| District 2 | 3 108 | 30.4 | 1 278 | 30.8 |
| Stonewall town | 1 668 | 46.0 | 710 | 45.8 |
| District 3 | 2 966 | 26.2 | 1 235 | 25.8 |
| Keachi town (part) | 13 | 69.2 | 5 | 60.0 |
| District 4A | 2 622 | 17.0 | 1 041 | 18.3 |
| Mansfield city (part) | 1 763 | 18.1 | 690 | 19.6 |
| District 4B | 2 105 | 17.5 | 865 | 16.6 |
| Mansfield city (part) | 2 105 | 17.5 | 865 | 16.6 |
| District 4C | 2 024 | 15.3 | 901 | 15.1 |
| Mansfield city (part) | 1 706 | 14.8 | 741 | 15.1 |
| District 4D | 1 752 | 24.9 | 769 | 24.8 |
| South Mansfield village | 352 | 45.5 | 166 | 43.4 |
| District 5 | 2 310 | 14.2 | 1 060 | 12.1 |
| Mansfield city (part) | 8 | - | 2 | - |
| District 6 | 1 763 | 14.4 | 830 | 15.8 |
| East Baton Rouge Parish | 412 852 | 12.4 | 169 073 | 12.3 |
| District 1 | 36 045 | 12.7 | 13 593 | 12.5 |
| Baker city (part) | 9 193 | 11.2 | 3 569 | 10.9 |
| Zachary city | 11 275 | 12.6 | 4 076 | 12.9 |
| District 2 | 28 816 | 12.7 | 9 399 | 13.0 |
| Baker city (part) | 4 600 | 12.4 | 1 820 | 12.2 |
| Baton Rouge city (part) | 20 021 | 13.1 | 6 328 | 13.4 |
| Brownfields CDP (part) | 1 392 | 7.5 | 507 | 8.3 |
| District 3 | 42 479 | 10.5 | 18 354 | 10.5 |
| Baton Rouge city (part) | 9 428 | 9.3 | 4 787 | 9.3 |
| Gardere CDP | 8 992 | 9.8 | 3 601 | 10.2 |
| Oak Hills Place CDP | 7 996 | 11.6 | 3 131 | 11.0 |
| Village St. George CDP | 6 993 | 11.5 | 2 646 | 11.8 |
| District 4 | 35 054 | 14.0 | 12 832 | 14.2 |
| Baker city (part) | - | (X) | - | (X) |
| Brownfields CDP (part) | 3 830 | 14.3 | 1 517 | 15.0 |
| Monticello CDP | 4 763 | 14.3 | 1 670 | 14.6 |

## Table 65. **Percent of Population and Housing Units in Sample: 2000**—Con.

[Data based on a sample (except Tables 65-68). For information on confidentiality protection, coverage, sampling error, and nonsampling error, see Appendix G.
For location of definitions, see "How to Use This Census Report"]

| State<br>Parish<br>Parish Subdivision<br>Place | Population | | Housing units | |
|---|---|---|---|---|
| | 100-percent count | Percent in sample | 100-percent count | Percent in sample |
| East Baton Rouge Parish—Con. | | | | |
| District 5 | 30 398 | 13.3 | 10 864 | 13.3 |
| Baton Rouge city (part) | 16 513 | 12.3 | 6 137 | 12.4 |
| Merrydale CDP | 10 427 | 15.0 | 3 483 | 14.9 |
| District 6 | 35 480 | 12.0 | 15 539 | 11.8 |
| Baton Rouge city (part) | 35 480 | 12.0 | 15 539 | 11.8 |
| District 7 | 31 686 | 12.9 | 12 680 | 12.7 |
| Baton Rouge city (part) | 31 686 | 12.9 | 12 680 | 12.7 |
| District 8 | 33 892 | 11.8 | 15 301 | 11.5 |
| Baton Rouge city (part) | 29 282 | 11.7 | 13 328 | 11.5 |
| District 9 | 41 921 | 11.0 | 16 016 | 10.6 |
| Baton Rouge city (part) | 2 674 | 11.1 | 1 024 | 11.1 |
| Old Jefferson CDP | 5 631 | 11.1 | 2 110 | 10.7 |
| Shenandoah CDP | 17 070 | 11.2 | 6 053 | 11.1 |
| District 10 | 28 299 | 13.6 | 13 576 | 13.3 |
| Baton Rouge city (part) | 28 299 | 13.6 | 13 576 | 13.3 |
| District 11 | 35 801 | 12.3 | 18 021 | 12.3 |
| Baton Rouge city (part) | 21 454 | 13.0 | 11 091 | 12.9 |
| Inniswold CDP | 4 944 | 11.8 | 2 158 | 11.5 |
| Westminster CDP | 2 515 | 11.3 | 1 009 | 11.8 |
| District 12 | 32 981 | 13.1 | 12 898 | 13.0 |
| Baton Rouge city (part) | 32 981 | 13.1 | 12 898 | 13.0 |
| Industrial Complex UT | - | (X) | - | (X) |
| East Carroll Parish | 9 421 | 15.2 | 3 303 | 16.2 |
| District 1 | 880 | 14.5 | 357 | 15.7 |
| District 2 | 1 509 | 12.8 | 354 | 16.1 |
| District 3 | 953 | 15.6 | 369 | 16.8 |
| Lake Providence town (part) | 262 | 18.7 | 88 | 18.2 |
| District 4 | 1 033 | 14.5 | 490 | 15.7 |
| Lake Providence town (part) | 640 | 15.8 | 320 | 15.3 |
| District 5 | 1 002 | 18.3 | 408 | 16.7 |
| Lake Providence town (part) | 1 002 | 18.3 | 408 | 16.7 |
| District 6 | 1 208 | 14.6 | 327 | 16.2 |
| Lake Providence town (part) | 1 208 | 14.6 | 327 | 16.2 |
| District 7 | 1 006 | 14.3 | 305 | 15.7 |
| Lake Providence town (part) | 500 | 14.6 | 171 | 15.8 |
| District 8 | 935 | 16.7 | 365 | 16.7 |
| Lake Providence town (part) | 799 | 16.8 | 320 | 16.6 |
| District 9 | 895 | 17.3 | 328 | 15.9 |
| Lake Providence town (part) | 693 | 15.7 | 244 | 15.6 |
| East Feliciana Parish | 21 360 | 22.9 | 7 915 | 23.8 |
| District 1A | 2 297 | 15.4 | 956 | 15.6 |
| Clinton town (part) | - | (X) | - | (X) |
| District 1B | 2 759 | 22.7 | 1 034 | 22.5 |
| Slaughter village | 1 011 | 42.8 | 376 | 41.2 |
| District 2 | 2 585 | 11.2 | 782 | 11.6 |
| District 3 | 2 040 | 28.0 | 841 | 26.3 |
| Jackson town (part) | 489 | 46.2 | 220 | 42.3 |
| Wilson village (part) | 210 | 47.1 | 97 | 38.1 |
| District 4A | 2 553 | 21.6 | 288 | 47.2 |
| Jackson town (part) | 2 553 | 21.6 | 288 | 47.2 |
| District 4B | 1 991 | 30.1 | 899 | 28.6 |
| Jackson town (part) | 1 088 | 46.0 | 484 | 43.8 |
| District 5 | 2 352 | 36.7 | 863 | 41.6 |
| Clinton town (part) | 1 998 | 40.0 | 771 | 44.1 |
| District 6 | 2 639 | 15.9 | 1 279 | 14.2 |
| District 7 | 2 144 | 28.9 | 973 | 26.5 |
| Norwood village | 337 | 41.8 | 172 | 36.0 |
| Wilson village (part) | 458 | 42.4 | 166 | 41.0 |
| Evangeline Parish | 35 434 | 18.1 | 14 258 | 18.8 |
| District 1 | 2 627 | 21.5 | 1 002 | 21.2 |
| Chataignier village | 383 | 51.4 | 142 | 45.1 |
| District 2 | 3 327 | 29.4 | 1 064 | 38.7 |
| Basile town (part) | 1 660 | 44.0 | 696 | 46.7 |
| District 3 | 3 146 | 13.7 | 1 233 | 13.5 |
| Mamou town (part) | 777 | 11.7 | 341 | 12.3 |
| District 4 | 3 696 | 23.2 | 1 455 | 26.4 |
| Pine Prairie village | 1 087 | 37.5 | 367 | 48.8 |
| District 5 | 3 183 | 23.5 | 1 396 | 23.0 |
| Turkey Creek village | 356 | 42.7 | 148 | 47.3 |
| District 6 | 3 048 | 15.3 | 1 306 | 13.7 |
| Mamou town (part) | 1 055 | 11.6 | 482 | 11.4 |
| District 7 | 2 709 | 11.0 | 1 102 | 12.3 |
| Mamou town (part) | 1 734 | 11.3 | 757 | 12.8 |
| District 8 | 3 078 | 14.9 | 1 211 | 14.5 |
| Ville Platte city (part) | 423 | 15.6 | 188 | 16.0 |
| District 9 | 1 974 | 14.1 | 863 | 14.9 |
| Ville Platte city (part) | 1 324 | 13.3 | 606 | 14.4 |
| District 10 | 2 175 | 15.5 | 890 | 15.3 |
| Ville Platte city (part) | 247 | 17.0 | 121 | 16.5 |
| District 11 | 2 186 | 15.9 | 1 068 | 15.6 |
| Ville Platte city (part) | 1 866 | 16.2 | 931 | 15.7 |
| District 12 | 2 319 | 16.0 | 883 | 16.9 |
| Ville Platte city (part) | 2 319 | 16.0 | 882 | 16.9 |
| District 13 | 1 966 | 14.5 | 785 | 15.4 |
| Ville Platte city (part) | 1 966 | 14.5 | 785 | 15.4 |
| Franklin Parish | 21 263 | 19.0 | 8 623 | 19.5 |
| District 1 | 2 948 | 16.6 | 1 270 | 16.5 |
| District 2 | 3 040 | 14.0 | 1 297 | 14.0 |
| Winnsboro city (part) | 1 114 | 12.0 | 488 | 12.3 |
| District 3 | 2 588 | 31.4 | 1 152 | 31.9 |
| Gilbert village | 561 | 44.0 | 231 | 49.4 |
| Wisner town (part) | 584 | 44.0 | 263 | 48.7 |
| District 4 | 3 226 | 16.2 | 1 314 | 15.8 |
| District 5 | 3 213 | 12.4 | 1 167 | 12.9 |
| Franklin Parish—Con. | | | | |
| District 5—Con. | | | | |
| Winnsboro city (part) | 2 089 | 11.7 | 773 | 11.8 |
| District 6 | 2 897 | 22.6 | 1 259 | 22.4 |
| Baskin village | 188 | 53.2 | 86 | 54.7 |
| Winnsboro city (part) | 677 | 11.2 | 359 | 12.0 |
| District 7 | 3 351 | 21.7 | 1 164 | 24.4 |
| Winnsboro city (part) | 1 464 | 9.9 | 524 | 11.6 |
| Wisner town (part) | 556 | 43.0 | 193 | 49.2 |
| Grant Parish | 18 698 | 24.3 | 8 531 | 24.4 |
| District 1 | 1 859 | 34.9 | 945 | 32.9 |
| Montgomery town | 787 | 52.1 | 395 | 48.4 |
| District 2 | 1 889 | 20.6 | 1 063 | 22.0 |
| Colfax town (part) | 430 | 39.5 | 209 | 46.9 |
| District 3 | 1 610 | 38.8 | 663 | 41.8 |
| Colfax town (part) | 1 229 | 44.4 | 500 | 48.4 |
| District 4 | 2 624 | 14.1 | 1 093 | 13.8 |
| District 5 | 3 066 | 11.6 | 1 257 | 11.8 |
| District 6 | 2 915 | 35.2 | 1 204 | 36.0 |
| Pollock town (part) | 376 | 48.9 | 204 | 48.0 |
| District 7 | 2 481 | 25.4 | 1 184 | 24.1 |
| Dry Prong village | 421 | 51.3 | 195 | 47.7 |
| Pollock town (part) | - | (X) | - | (X) |
| District 8 | 2 254 | 22.2 | 1 122 | 21.5 |
| Georgetown village | 301 | 44.2 | 153 | 45.8 |
| Iberia Parish | 73 266 | 14.7 | 27 844 | 14.6 |
| District 1 | 5 277 | 12.8 | 2 008 | 13.6 |
| New Iberia city (part) | 5 277 | 12.8 | 2 008 | 13.6 |
| District 2 | 4 430 | 13.3 | 1 460 | 12.9 |
| New Iberia city (part) | 3 969 | 13.3 | 1 309 | 13.1 |
| District 3 | 4 986 | 14.0 | 1 881 | 14.3 |
| New Iberia city (part) | 3 966 | 15.2 | 1 500 | 15.2 |
| District 4 | 4 507 | 15.2 | 1 925 | 14.7 |
| New Iberia city (part) | 4 507 | 15.2 | 1 925 | 14.7 |
| District 5 | 5 036 | 15.2 | 2 074 | 15.5 |
| New Iberia city (part) | 4 386 | 15.8 | 1 827 | 15.9 |
| District 6 | 5 488 | 12.7 | 2 078 | 12.5 |
| New Iberia city (part) | 4 483 | 12.4 | 1 705 | 12.7 |
| District 7 | 5 031 | 15.5 | 2 233 | 14.8 |
| New Iberia city (part) | 5 031 | 15.5 | 2 233 | 14.8 |
| District 8 | 5 616 | 16.5 | 1 982 | 15.6 |
| New Iberia city (part) | 1 004 | 15.7 | 373 | 14.7 |
| District 9 | 5 571 | 21.9 | 2 021 | 22.7 |
| Loreauville village | 938 | 45.7 | 361 | 47.1 |
| District 10 | 5 091 | 15.5 | 1 904 | 15.7 |
| Lydia CDP | 1 079 | 15.6 | 411 | 15.3 |
| New Iberia city (part) | - | (X) | - | (X) |
| District 11 | 4 726 | 13.0 | 1 976 | 12.2 |
| Jeanerette city (part) | 2 700 | 11.3 | 1 105 | 11.8 |
| District 12 | 4 375 | 13.4 | 1 586 | 13.4 |
| Jeanerette city (part) | 3 297 | 13.0 | 1 167 | 13.4 |
| District 13 | 6 019 | 12.1 | 2 221 | 11.8 |
| Delcambre town (part) | - | (X) | - | (X) |
| New Iberia city (part) | - | (X) | - | (X) |
| District 14 | 7 113 | 14.5 | 2 495 | 14.2 |
| Delcambre town (part) | 629 | 47.1 | 252 | 47.2 |
| Iberville Parish | 33 320 | 21.9 | 11 953 | 22.1 |
| District 1 | 2 246 | 42.4 | 880 | 44.2 |
| White Castle town | 1 946 | 46.4 | 762 | 48.6 |
| District 2 | 2 318 | 17.6 | 1 129 | 17.2 |
| District 3 | 2 081 | 14.5 | 751 | 14.5 |
| District 4 | 3 973 | 24.4 | 402 | 48.0 |
| St. Gabriel town (part) | 3 973 | 24.4 | 402 | 48.0 |
| District 5 | 2 424 | 11.1 | 1 040 | 11.1 |
| Plaquemine city (part) | 1 994 | 10.9 | 889 | 10.9 |
| District 6 | 2 620 | 11.5 | 920 | 11.8 |
| Plaquemine city (part) | 177 | 13.0 | 26 | 7.7 |
| District 7 | 2 336 | 11.2 | 841 | 12.4 |
| Plaquemine city (part) | 2 336 | 11.2 | 841 | 12.4 |
| District 8 | 2 377 | 15.1 | 1 024 | 13.7 |
| Plaquemine city (part) | 2 135 | 15.6 | 909 | 14.0 |
| District 9 | 2 426 | 15.1 | 942 | 13.1 |
| Plaquemine city (part) | 57 | 5.3 | 23 | 8.7 |
| District 10 | 2 796 | 15.6 | 952 | 14.9 |
| Plaquemine city (part) | 365 | 12.6 | 140 | 12.1 |
| District 11 | 2 519 | 36.3 | 1 066 | 33.5 |
| Grosse Tete village | 670 | 48.2 | 294 | 43.2 |
| Rosedale village | 753 | 48.7 | 296 | 47.0 |
| District 12 | 2 451 | 35.3 | 959 | 33.8 |
| Maringouin town | 1 262 | 47.8 | 458 | 48.0 |
| District 13 | 2 753 | 32.4 | 1 047 | 32.5 |
| St. Gabriel town (part) | 1 541 | 45.4 | 584 | 45.5 |
| Jackson Parish | 15 397 | 21.3 | 7 338 | 20.9 |
| District 1 | 2 342 | 21.4 | 1 018 | 21.0 |
| Quitman village | 168 | 43.5 | 76 | 42.1 |
| District 2 | 2 638 | 19.6 | 1 366 | 16.5 |
| Eros town | 202 | 46.0 | 87 | 44.8 |
| District 3 | 2 246 | 26.4 | 1 177 | 23.1 |
| Chatham town | 623 | 48.6 | 302 | 46.4 |
| District 4 | 1 869 | 23.4 | 783 | 25.0 |
| East Hodge village | 366 | 44.5 | 157 | 49.0 |
| Jonesboro town (part) | - | (X) | - | (X) |
| District 5 | 2 029 | 15.5 | 947 | 15.6 |
| Jonesboro town (part) | 2 029 | 15.5 | 947 | 15.6 |
| District 6 | 2 229 | 14.1 | 944 | 15.8 |

Table 65. **Percent of Population and Housing Units in Sample: 2000**—Con.

[Data based on a sample (except Tables 65-68). For information on confidentiality protection, coverage, sampling error, and nonsampling error, see Appendix G. For location of definitions, see "How to Use This Census Report"]

| State<br>Parish<br>Parish Subdivision<br>Place | Population | | Housing units | |
|---|---|---|---|---|
| | 100-percent count | Percent in sample | 100-percent count | Percent in sample |
| Jackson Parish—Con. | | | | |
| District 6—Con. | | | | |
| Jonesboro town (part) | 1 061 | 13.4 | 426 | 16.0 |
| District 7 | 2 044 | 29.9 | 1 103 | 30.2 |
| Hodge village | 492 | 43.7 | 273 | 47.3 |
| Jonesboro town (part) | 824 | 15.0 | 479 | 14.6 |
| North Hodge village | 436 | 50.2 | 213 | 48.8 |
| Jefferson Parish | 455 466 | 13.5 | 187 907 | 13.9 |
| District 1 | 80 316 | 12.4 | 31 527 | 12.8 |
| Gretna city | 17 423 | 13.9 | 7 665 | 14.4 |
| Harvey CDP (part) | 12 346 | 13.2 | 4 738 | 13.1 |
| Marrero CDP (part) | 3 879 | 12.2 | 1 803 | 14.1 |
| Terrytown CDP | 25 430 | 12.2 | 9 656 | 12.5 |
| Timberlane CDP | 11 405 | 11.3 | 4 159 | 12.1 |
| District 2 | 81 129 | 13.6 | 31 283 | 13.8 |
| Avondale CDP | 5 441 | 15.6 | 1 811 | 15.9 |
| Bridge City CDP (part) | 3 950 | 14.8 | 1 521 | 14.7 |
| Elmwood CDP (part) | 247 | 16.2 | 145 | 16.6 |
| Estelle CDP | 15 880 | 11.0 | 5 124 | 11.1 |
| Harvey CDP (part) | - | (X) | - | (X) |
| Jean Lafitte town (part) | 2 137 | 42.7 | 767 | 41.7 |
| Jefferson CDP (part) | 10 927 | 15.0 | 5 307 | 14.8 |
| Lafitte CDP (part) | 284 | 19.0 | 103 | 19.4 |
| Marrero CDP (part) | 17 502 | 11.6 | 6 503 | 11.7 |
| Metairie CDP (part) | 6 145 | 15.7 | 3 004 | 15.3 |
| Westwego city (part) | 9 857 | 13.2 | 4 199 | 12.7 |
| Woodmere CDP (part) | 3 328 | 11.0 | 1 005 | 11.5 |
| District 3 | 71 336 | 14.2 | 25 965 | 15.9 |
| Barataria CDP | 1 333 | 13.4 | 571 | 12.8 |
| Bridge City CDP (part) | 4 373 | 15.3 | 1 546 | 15.1 |
| Grand Isle town | 1 541 | 39.5 | 1 875 | 45.8 |
| Harvey CDP (part) | 9 880 | 11.9 | 3 863 | 12.0 |
| Jean Lafitte town (part) | - | (X) | - | (X) |
| Kenner city (part) | 13 559 | 13.2 | 4 768 | 13.6 |
| Lafitte CDP (part) | 1 292 | 13.1 | 520 | 13.7 |
| Marrero CDP (part) | 14 784 | 14.2 | 4 740 | 13.9 |
| Metairie CDP (part) | 2 674 | 14.4 | 1 069 | 15.2 |
| River Ridge CDP (part) | 1 264 | 17.1 | 493 | 16.6 |
| Waggaman CDP | 9 435 | 15.8 | 3 096 | 15.7 |
| Westwego city (part) | 906 | 9.6 | 322 | 11.2 |
| Woodmere CDP (part) | 9 730 | 12.4 | 2 877 | 12.0 |
| District 4 | 74 044 | 12.7 | 30 906 | 12.8 |
| Kenner city (part) | 32 946 | 11.5 | 13 535 | 11.5 |
| Metairie CDP (part) | 41 098 | 13.7 | 17 371 | 13.8 |
| District 5 | 74 516 | 14.2 | 31 173 | 14.2 |
| Elmwood CDP (part) | 4 023 | 11.1 | 2 783 | 11.4 |
| Harahan city | 9 885 | 15.7 | 4 129 | 16.0 |
| Jefferson CDP (part) | 916 | 16.2 | 509 | 14.5 |
| Kenner city (part) | 24 012 | 14.0 | 9 075 | 13.9 |
| Metairie CDP (part) | 22 094 | 14.1 | 8 728 | 14.3 |
| River Ridge CDP (part) | 13 324 | 14.6 | 5 832 | 14.6 |
| District 6 | 74 125 | 14.0 | 37 053 | 14.1 |
| Metairie CDP (part) | 74 125 | 14.0 | 37 053 | 14.1 |
| Jefferson Davis Parish | 31 435 | 21.4 | 12 824 | 21.9 |
| District 1 | 1 045 | 18.0 | 514 | 20.0 |
| Lake Arthur town (part) | 677 | 21.0 | 337 | 24.3 |
| District 2 | 3 570 | 20.0 | 1 483 | 20.6 |
| Lake Arthur town (part) | 2 330 | 22.5 | 1 028 | 23.4 |
| District 3 | 499 | 12.4 | 220 | 12.3 |
| Jennings city (part) | 236 | 13.6 | 73 | 13.7 |
| District 4 | 2 863 | 13.8 | 1 197 | 14.5 |
| Jennings city (part) | 2 660 | 13.9 | 1 128 | 14.7 |
| District 5 | 2 020 | 15.3 | 780 | 16.3 |
| Jennings city (part) | 2 020 | 15.3 | 780 | 16.3 |
| District 6 | 2 498 | 17.0 | 1 082 | 15.8 |
| Jennings city (part) | 2 498 | 17.0 | 1 082 | 15.8 |
| District 7 | 3 572 | 15.8 | 1 478 | 16.3 |
| Jennings city (part) | 3 572 | 15.8 | 1 478 | 16.3 |
| District 8 | 2 863 | 15.3 | 992 | 15.1 |
| Jennings city (part) | - | (X) | - | (X) |
| District 9 | 2 382 | 35.0 | 989 | 36.2 |
| Elton town | 1 261 | 50.0 | 574 | 48.4 |
| District 10 | 2 627 | 19.8 | 1 088 | 20.5 |
| Fenton village | 380 | 45.8 | 153 | 48.4 |
| District 11 | 2 826 | 47.8 | 1 194 | 47.8 |
| Welsh town (part) | 2 826 | 47.8 | 1 194 | 47.8 |
| District 12 | 1 946 | 23.1 | 702 | 24.5 |
| Welsh town (part) | 554 | 40.1 | 176 | 46.0 |
| District 13 | 2 724 | 17.0 | 1 105 | 16.4 |
| Lafayette Parish | 190 503 | 13.8 | 78 122 | 13.7 |
| District A | 26 525 | 14.7 | 10 381 | 14.6 |
| Carencro city (part) | 5 176 | 15.4 | 2 054 | 15.1 |
| Lafayette city (part) | 14 608 | 14.2 | 5 797 | 13.9 |
| District B | 41 338 | 15.5 | 16 450 | 15.3 |
| Carencro city (part) | 944 | 14.5 | 347 | 14.7 |
| Duson town (part) | 1 387 | 46.6 | 604 | 47.0 |
| Lafayette city (part) | 5 384 | 14.7 | 2 176 | 14.0 |
| Scott city | 7 870 | 13.0 | 3 154 | 12.8 |
| District C | 18 050 | 12.8 | 6 995 | 13.2 |
| Lafayette city (part) | 16 366 | 12.8 | 6 265 | 13.3 |
| District D | 16 892 | 13.1 | 7 028 | 13.8 |
| Lafayette city (part) | 16 892 | 13.1 | 7 028 | 13.8 |
| District E | 19 744 | 12.7 | 9 658 | 12.5 |
| Lafayette city (part) | 19 699 | 12.7 | 9 628 | 12.5 |
| District F | 26 680 | 12.9 | 10 861 | 13.0 |
| Lafayette city (part) | 23 987 | 12.9 | 9 896 | 13.1 |
| Lafayette Parish—Con. | | | | |
| District G | 41 274 | 13.2 | 16 749 | 13.0 |
| Broussard town (part) | 5 871 | 12.0 | 2 344 | 11.9 |
| Lafayette city (part) | 13 321 | 12.2 | 6 075 | 12.1 |
| Youngsville town | 3 992 | 12.6 | 1 507 | 12.3 |
| Lafourche Parish | 89 974 | 14.7 | 35 045 | 14.9 |
| District 1 | 6 372 | 13.6 | 2 430 | 12.8 |
| District 2 | 5 134 | 15.0 | 2 483 | 14.5 |
| Thibodaux city (part) | 5 134 | 15.0 | 2 483 | 14.5 |
| District 3 | 5 446 | 13.2 | 2 102 | 12.7 |
| Thibodaux city (part) | 4 545 | 13.7 | 1 842 | 13.1 |
| District 4 | 6 599 | 13.6 | 2 267 | 13.9 |
| Thibodaux city (part) | 2 238 | 13.0 | 659 | 14.3 |
| District 5 | 6 403 | 11.5 | 2 366 | 11.7 |
| Thibodaux city (part) | 2 514 | 10.9 | 1 020 | 11.6 |
| District 6 | 6 435 | 15.2 | 2 450 | 14.7 |
| Chackbay CDP | 4 018 | 14.1 | 1 503 | 13.5 |
| District 7 | 5 933 | 13.3 | 2 466 | 13.4 |
| Des Allemands CDP (part) | 480 | 14.6 | 215 | 14.4 |
| Mathews CDP (part) | 45 | 11.1 | 16 | 12.5 |
| Raceland CDP (part) | 4 200 | 13.6 | 1 670 | 13.8 |
| District 8 | 6 024 | 14.2 | 2 238 | 14.2 |
| Raceland CDP (part) | 6 024 | 14.2 | 2 238 | 14.2 |
| District 9 | 6 128 | 14.8 | 2 429 | 15.4 |
| Lockport town (part) | 784 | 24.5 | 341 | 24.9 |
| Mathews CDP (part) | 1 958 | 12.5 | 731 | 12.7 |
| District 10 | 5 889 | 15.5 | 2 224 | 16.3 |
| Larose CDP (part) | 1 681 | 14.6 | 629 | 15.3 |
| Lockport town (part) | 1 840 | 22.9 | 722 | 23.3 |
| District 11 | 6 923 | 11.5 | 2 427 | 11.8 |
| District 12 | 5 743 | 14.3 | 2 046 | 13.9 |
| Cut Off CDP (part) | 775 | 13.2 | 286 | 13.3 |
| Larose CDP (part) | 4 878 | 14.5 | 1 726 | 14.1 |
| District 13 | 5 978 | 14.6 | 2 277 | 15.1 |
| Cut Off CDP (part) | 4 844 | 14.4 | 1 846 | 15.1 |
| Galliano CDP (part) | 316 | 15.2 | 120 | 14.2 |
| Larose CDP (part) | 747 | 15.4 | 288 | 15.3 |
| District 14 | 5 666 | 15.4 | 2 167 | 15.3 |
| Cut Off CDP (part) | 16 | - | 4 | - |
| Galliano CDP (part) | 5 073 | 15.3 | 1 879 | 15.0 |
| Golden Meadow town (part) | 13 | 15.4 | 5 | 20.0 |
| District 15 | 5 301 | 27.8 | 2 673 | 25.7 |
| Galliano CDP (part) | 1 967 | 11.5 | 754 | 12.1 |
| Golden Meadow town (part) | 2 180 | 46.6 | 929 | 47.7 |
| La Salle Parish | 14 282 | 24.9 | 6 273 | 25.4 |
| District 1 | 1 576 | 25.8 | 677 | 28.7 |
| Olla town (part) | 385 | 47.3 | 177 | 50.3 |
| District 2 | 1 343 | 43.3 | 639 | 43.7 |
| Olla town (part) | 1 032 | 49.8 | 504 | 50.0 |
| District 3 | 1 781 | 40.5 | 607 | 47.9 |
| Tullos town (part) | 419 | 52.3 | 203 | 50.7 |
| Urania town | 700 | 50.0 | 311 | 49.5 |
| District 4 | 1 076 | 21.6 | 499 | 21.4 |
| Jena town (part) | 347 | 22.5 | 182 | 21.4 |
| District 5 | 1 566 | 24.8 | 688 | 23.7 |
| Jena town (part) | 1 566 | 24.8 | 688 | 23.7 |
| District 6 | 1 172 | 21.8 | 546 | 21.4 |
| Jena town (part) | 634 | 25.7 | 310 | 25.2 |
| Midway CDP (part) | 533 | 17.4 | 234 | 16.7 |
| District 7 | 1 770 | 15.9 | 639 | 16.3 |
| Jena town (part) | 244 | 16.8 | - | (X) |
| Midway CDP (part) | 120 | 7.5 | 2 | - |
| District 8 | 1 319 | 16.4 | 716 | 16.5 |
| Tullos town (part) | - | (X) | - | (X) |
| District 9 | 1 397 | 16.8 | 737 | 16.3 |
| District 10 | 1 282 | 18.6 | 525 | 19.6 |
| Jena town (part) | 180 | 23.9 | 84 | 22.6 |
| Midway CDP (part) | 852 | 18.8 | 341 | 19.1 |
| Lincoln Parish | 42 509 | 18.9 | 17 000 | 19.5 |
| District 1-A | 4 173 | 16.1 | 2 028 | 16.1 |
| Ruston city (part) | 3 584 | 15.9 | 1 767 | 16.1 |
| District 1-B | 3 516 | 16.2 | 1 462 | 15.7 |
| Ruston city (part) | 2 891 | 16.5 | 1 222 | 16.0 |
| District 1-C | 3 978 | 15.8 | 1 864 | 15.8 |
| Ruston city (part) | 2 742 | 16.4 | 1 393 | 15.5 |
| District 1-D | 3 166 | 16.5 | 911 | 15.9 |
| Ruston city (part) | 2 676 | 16.1 | 703 | 15.9 |
| District 1-E | 3 864 | 16.0 | 1 613 | 16.8 |
| Ruston city (part) | 3 204 | 15.4 | 1 336 | 16.8 |
| District 1-F | 3 371 | 15.3 | 1 649 | 15.6 |
| Ruston city (part) | 2 038 | 16.2 | 1 047 | 15.4 |
| District 1-G | 3 263 | 16.9 | 849 | 17.3 |
| Ruston city (part) | 3 263 | 16.9 | 849 | 17.3 |
| District 2-A | 3 916 | 17.1 | 888 | 22.9 |
| Grambling town (part) | 3 132 | 17.6 | 594 | 25.1 |
| District 2-B | 2 031 | 23.4 | 1 019 | 23.7 |
| Grambling town (part) | 1 561 | 24.7 | 814 | 24.9 |
| Ruston city (part) | 148 | 18.9 | 80 | 17.5 |
| District 3 | 3 598 | 29.0 | 1 572 | 28.3 |
| Simsboro village | 684 | 45.8 | 338 | 46.7 |
| Vienna town | 424 | 55.0 | 167 | 49.7 |
| District 4 | 3 701 | 23.4 | 1 587 | 24.9 |
| Dubach town | 800 | 41.9 | 390 | 46.2 |
| District 5 | 3 932 | 22.8 | 1 558 | 23.4 |

Table 65. **Percent of Population and Housing Units in Sample: 2000**—Con.

[Data based on a sample (except Tables 65-68). For information on confidentiality protection, coverage, sampling error, and nonsampling error, see Appendix G. For location of definitions, see "How to Use This Census Report"]

| State / Parish / Parish Subdivision / Place | Population: 100-percent count | Population: Percent in sample | Housing units: 100-percent count | Housing units: Percent in sample |
|---|---|---|---|---|
| Lincoln Parish—Con. | | | | |
| District 5—Con. | | | | |
| Choudrant village | 582 | 46.7 | 257 | 47.1 |
| Downsville village (part) | 34 | 58.8 | 14 | 50.0 |
| Ruston city (part) | - | (X) | - | (X) |
| Livingston Parish | 91 814 | 15.3 | 36 212 | 15.8 |
| District 1 | 8 941 | 17.5 | 3 398 | 18.2 |
| Livingston town (part) | 1 342 | 45.2 | 581 | 44.6 |
| Walker town (part) | 68 | 11.8 | 37 | 10.8 |
| District 2 | 13 067 | 12.5 | 4 654 | 12.4 |
| District 3 | 11 258 | 11.8 | 4 292 | 12.3 |
| Denham Springs city (part) | - | (X) | - | (X) |
| District 4 | 8 757 | 13.5 | 3 550 | 13.9 |
| Denham Springs city (part) | 8 757 | 13.5 | 3 550 | 13.9 |
| District 5 | 10 968 | 11.9 | 4 065 | 12.3 |
| Denham Springs city (part) | - | (X) | - | (X) |
| District 6 | 10 605 | 22.9 | 4 246 | 23.4 |
| Denham Springs city (part) | - | (X) | - | (X) |
| French Settlement village | 945 | 46.5 | 436 | 45.0 |
| Livingston town (part) | - | (X) | - | (X) |
| Port Vincent village | 463 | 49.0 | 262 | 48.5 |
| Walker town (part) | 8 | 25.0 | 3 | 33.3 |
| District 7 | 10 875 | 12.3 | 4 136 | 12.4 |
| Denham Springs city (part) | - | (X) | - | (X) |
| Walker town (part) | 4 725 | 12.3 | 1 865 | 12.4 |
| District 8 | 7 924 | 21.4 | 4 175 | 20.7 |
| Killian village | 1 053 | 50.4 | 590 | 48.0 |
| Springfield town | 395 | 45.8 | 185 | 48.6 |
| District 9 | 9 419 | 16.3 | 3 696 | 17.4 |
| Albany village | 865 | 42.2 | 409 | 43.5 |
| Madison Parish | 13 728 | 18.0 | 4 979 | 19.3 |
| District 1 | 1 662 | 23.3 | 687 | 23.7 |
| Delta village | 239 | 43.9 | 111 | 44.1 |
| Mound village | 12 | 66.7 | 5 | 60.0 |
| Richmond village (part) | 9 | 33.3 | 2 | 50.0 |
| Tallulah city (part) | - | (X) | - | (X) |
| District 2 | 2 161 | 17.4 | 700 | 18.3 |
| Richmond village (part) | 63 | 52.4 | 32 | 53.1 |
| Tallulah city (part) | 371 | 19.4 | 126 | 15.9 |
| District 3 | 1 458 | 15.3 | 558 | 15.9 |
| Tallulah city (part) | 800 | 15.0 | 235 | 15.3 |
| District 4 | 1 768 | 11.7 | 488 | 15.6 |
| Tallulah city (part) | 1 768 | 11.7 | 488 | 15.6 |
| District 5 | 1 722 | 16.5 | 535 | 17.2 |
| Tallulah city (part) | 1 722 | 16.5 | 535 | 17.2 |
| District 6 | 1 568 | 16.4 | 579 | 15.2 |
| Tallulah city (part) | 1 568 | 16.4 | 579 | 15.2 |
| District 7 | 1 908 | 16.4 | 784 | 18.2 |
| Tallulah city (part) | 1 906 | 16.4 | 783 | 18.3 |
| District 8 | 1 481 | 29.0 | 648 | 28.4 |
| Richmond village (part) | 427 | 44.3 | 168 | 47.6 |
| Tallulah city (part) | 1 054 | 22.9 | 480 | 21.7 |
| Morehouse Parish | 31 021 | 17.3 | 12 711 | 18.0 |
| District 1 | 4 839 | 15.0 | 2 002 | 16.0 |
| Bonita village | 335 | 45.7 | 143 | 49.0 |
| District 2 | 4 139 | 26.3 | 1 705 | 27.9 |
| Collinston village (part) | 216 | 45.4 | 94 | 47.9 |
| Mer Rouge village | 721 | 35.2 | 293 | 38.2 |
| Oak Ridge village | 142 | 53.5 | 72 | 50.0 |
| District 3 | 4 497 | 18.7 | 1 856 | 18.7 |
| Bastrop city (part) | 43 | 9.3 | 15 | 13.3 |
| District 4 | 4 586 | 15.8 | 1 913 | 15.8 |
| Bastrop city (part) | 828 | 17.6 | 353 | 16.1 |
| Collinston village (part) | 111 | 46.8 | 55 | 45.5 |
| District 5 | 4 550 | 15.4 | 1 968 | 16.2 |
| Bastrop city (part) | 4 550 | 15.4 | 1 968 | 16.2 |
| District 6 | 3 985 | 15.7 | 1 608 | 16.0 |
| Bastrop city (part) | 3 985 | 15.7 | 1 608 | 16.0 |
| District 7 | 4 425 | 15.1 | 1 659 | 15.7 |
| Bastrop city (part) | 3 582 | 14.6 | 1 348 | 15.7 |
| Natchitoches Parish | 39 080 | 18.3 | 16 890 | 18.5 |
| District 1 | 3 779 | 12.8 | 1 594 | 13.5 |
| Natchitoches city (part) | 1 177 | 14.5 | 539 | 14.8 |
| District 2 | 3 032 | 14.8 | 1 290 | 15.1 |
| Natchitoches city (part) | 3 032 | 14.8 | 1 290 | 15.1 |
| District 3 | 4 148 | 14.0 | 1 362 | 14.5 |
| Natchitoches city (part) | 4 148 | 14.0 | 1 362 | 14.5 |
| District 4 | 3 860 | 13.1 | 1 066 | 13.2 |
| Natchitoches city (part) | 1 829 | 9.3 | 185 | 2.7 |
| District 5 | 3 879 | 13.0 | 1 693 | 13.3 |
| Natchitoches city (part) | 3 879 | 13.0 | 1 693 | 13.3 |
| District 6 | 3 539 | 13.5 | 1 553 | 13.3 |
| Natchitoches city (part) | 3 539 | 13.5 | 1 553 | 13.3 |
| District 7 | 3 251 | 26.3 | 1 984 | 22.9 |
| Ashland village | 291 | 43.3 | 149 | 47.7 |
| Clarence village (part) | 65 | 46.2 | 34 | 50.0 |
| Goldonna village | 457 | 47.7 | 192 | 47.4 |
| District 8 | 3 574 | 31.0 | 1 455 | 31.5 |
| Campti town | 1 057 | 45.9 | 462 | 43.7 |
| Clarence village (part) | 451 | 47.2 | 171 | 45.6 |
| Natchitoches city (part) | 84 | 11.9 | 32 | 12.5 |
| District 9 | 3 283 | 20.4 | 1 574 | 21.2 |
| Powhatan village | 141 | 41.1 | 81 | 46.9 |
| Robeline village | 183 | 42.6 | 97 | 46.4 |
| District 10 | 3 519 | 23.4 | 1 679 | 21.0 |
| Natchitoches Parish—Con. | | | | |
| District 10—Con. | | | | |
| Natchitoches city (part) | 158 | 8.2 | 70 | 10.0 |
| Provencal village | 708 | 47.7 | 308 | 44.8 |
| District 11 | 3 216 | 21.9 | 1 640 | 21.6 |
| Natchez village | 583 | 40.1 | 264 | 42.8 |
| Natchitoches city (part) | 19 | - | 7 | - |
| Orleans Parish | 484 674 | 13.3 | 215 091 | 13.5 |
| New Orleans city | 484 674 | 13.3 | 215 091 | 13.5 |
| Ouachita Parish | 147 250 | 14.7 | 60 154 | 14.5 |
| District A | 28 564 | 12.7 | 11 897 | 12.6 |
| Claiborne CDP | 9 830 | 12.6 | 3 925 | 12.3 |
| West Monroe city (part) | 8 061 | 12.8 | 3 891 | 13.1 |
| District B | 27 248 | 13.4 | 11 363 | 12.9 |
| Brownsville-Bawcomville CDP | 7 616 | 14.8 | 3 373 | 13.7 |
| West Monroe city (part) | 2 130 | 14.2 | 964 | 14.2 |
| District C | 23 198 | 15.3 | 10 774 | 15.0 |
| Monroe city (part) | 16 884 | 12.7 | 8 014 | 12.7 |
| Sterlington town (part) | 1 244 | 46.5 | 506 | 47.0 |
| West Monroe city (part) | 3 059 | 14.9 | 1 457 | 15.0 |
| District D | 20 876 | 17.7 | 8 645 | 17.3 |
| Monroe city (part) | 12 485 | 14.9 | 5 558 | 14.8 |
| Richwood town (part) | 2 018 | 31.5 | 575 | 39.3 |
| District E | 25 302 | 14.6 | 9 936 | 14.6 |
| Monroe city (part) | 4 892 | 14.7 | 1 435 | 15.5 |
| Sterlington town (part) | 32 | 9.4 | 17 | 11.8 |
| Swartz CDP | 4 247 | 15.9 | 1 642 | 15.5 |
| District F | 22 062 | 15.4 | 7 539 | 15.8 |
| Monroe city (part) | 18 846 | 14.6 | 6 271 | 14.9 |
| Richwood town (part) | 97 | 42.3 | 52 | 32.7 |
| Plaquemines Parish | 26 757 | 14.0 | 10 481 | 13.1 |
| District 1 | 3 025 | 14.1 | 1 010 | 14.6 |
| District 2 | 3 524 | 12.6 | 1 246 | 11.2 |
| Belle Chasse CDP (part) | 3 524 | 12.6 | 1 246 | 11.2 |
| District 3 | 3 526 | 11.8 | 1 312 | 12.0 |
| Belle Chasse CDP (part) | 3 526 | 11.8 | 1 312 | 12.0 |
| District 4 | 3 116 | 14.7 | 1 111 | 14.3 |
| Belle Chasse CDP (part) | 2 798 | 14.5 | 1 003 | 14.2 |
| District 5 | 3 527 | 17.5 | 1 528 | 15.7 |
| Port Sulphur CDP (part) | 927 | 17.8 | 335 | 16.4 |
| District 6 | 2 370 | 14.2 | 957 | 12.6 |
| Empire CDP (part) | 182 | 12.6 | 60 | 11.7 |
| Port Sulphur CDP (part) | 2 188 | 14.4 | 887 | 12.9 |
| District 7 | 2 900 | 14.0 | 1 277 | 13.2 |
| Buras-Triumph CDP (part) | 867 | 12.5 | 373 | 11.5 |
| Empire CDP (part) | 2 029 | 14.7 | 863 | 13.6 |
| District 8 | 2 484 | 14.0 | 1 038 | 11.2 |
| Boothville-Venice CDP (part) | - | (X) | - | (X) |
| Buras-Triumph CDP (part) | 2 484 | 14.0 | 1 027 | 11.3 |
| District 9 | 2 285 | 13.2 | 1 002 | 12.1 |
| Boothville-Venice CDP (part) | 2 220 | 13.2 | 933 | 12.1 |
| Buras-Triumph CDP (part) | 7 | - | 8 | - |
| Pointe Coupee Parish | 22 763 | 21.2 | 10 297 | 19.9 |
| District 1 | 1 804 | 14.1 | 955 | 10.8 |
| District 2 | 1 682 | 30.0 | 787 | 29.1 |
| Morganza village | 659 | 47.8 | 302 | 48.0 |
| District 3 | 1 930 | 22.5 | 742 | 24.0 |
| District 4 | 1 737 | 16.9 | 780 | 14.7 |
| District 5 | 2 742 | 16.4 | 1 799 | 14.1 |
| New Roads city (part) | 524 | 17.4 | 228 | 15.4 |
| District 6 | 2 107 | 17.6 | 916 | 16.8 |
| Livonia town (part) | - | (X) | - | (X) |
| District 7 | 796 | 14.6 | 409 | 14.7 |
| New Roads city (part) | 796 | 14.6 | 409 | 14.7 |
| District 8 | 1 318 | 17.5 | 497 | 15.7 |
| New Roads city (part) | 676 | 15.7 | 270 | 14.8 |
| District 9 | 1 708 | 15.0 | 752 | 15.2 |
| New Roads city (part) | 1 366 | 15.0 | 551 | 15.1 |
| District 10 | 2 275 | 38.3 | 897 | 38.7 |
| Livonia town (part) | 1 339 | 45.9 | 545 | 45.5 |
| District 11 | 1 982 | 31.8 | 784 | 33.5 |
| Fordoche town | 933 | 43.5 | 361 | 46.8 |
| Livonia town (part) | - | (X) | - | (X) |
| District 12 | 2 682 | 15.8 | 979 | 15.6 |
| New Roads city (part) | 1 604 | 16.3 | 586 | 15.7 |
| Rapides Parish | 126 337 | 16.1 | 52 038 | 16.3 |
| District A | 14 782 | 14.8 | 5 828 | 14.7 |
| Ball town | 3 681 | 14.3 | 1 524 | 14.9 |
| Pineville city (part) | 663 | 18.1 | 90 | 18.9 |
| District B | 14 662 | 14.0 | 6 264 | 14.1 |
| Pineville city (part) | 10 874 | 14.1 | 4 739 | 14.4 |
| District C | 14 763 | 12.1 | 5 361 | 11.9 |
| Deville CDP | 1 007 | 9.6 | 386 | 10.1 |
| Pineville city (part) | 2 292 | 12.8 | 619 | 12.0 |
| District D | 12 164 | 14.4 | 4 892 | 14.3 |
| Alexandria city (part) | 12 076 | 14.3 | 4 849 | 14.3 |
| District E | 15 708 | 17.5 | 6 234 | 17.9 |
| Alexandria city (part) | 2 163 | 12.2 | 776 | 13.7 |
| Boyce town | 1 190 | 45.3 | 485 | 46.2 |
| Woodworth town (part) | 197 | 38.1 | 67 | 40.3 |
| District F | 11 923 | 14.2 | 5 181 | 14.3 |
| Alexandria city (part) | 10 846 | 14.4 | 4 746 | 14.5 |
| District G | 15 247 | 12.7 | 6 550 | 13.1 |
| Alexandria city (part) | 14 725 | 12.8 | 6 354 | 13.3 |

Table 65. **Percent of Population and Housing Units in Sample: 2000**—Con.

[Data based on a sample (except Tables 65-68). For information on confidentiality protection, coverage, sampling error, and nonsampling error, see Appendix G. For location of definitions, see "How to Use This Census Report"]

| State / Parish / Parish Subdivision / Place | Population | | Housing units | |
|---|---|---|---|---|
| | 100-percent count | Percent in sample | 100-percent count | Percent in sample |
| Rapides Parish—Con. | | | | |
| District H | 15 865 | 29.7 | 6 492 | 29.9 |
| Cheneyville town | 901 | 43.0 | 314 | 50.0 |
| Forest Hill village | 456 | 49.1 | 182 | 48.9 |
| Glenmora town | 1 558 | 45.7 | 700 | 46.6 |
| Lecompte town | 1 366 | 49.1 | 586 | 48.8 |
| McNary village | 211 | 48.3 | 93 | 46.2 |
| Woodworth town (part) | 883 | 50.4 | 341 | 49.6 |
| District I | 11 223 | 13.3 | 5 236 | 13.7 |
| Alexandria city (part) | 6 532 | 14.3 | 3 081 | 15.5 |
| Red River Parish | 9 622 | 28.5 | 3 988 | 28.7 |
| District 1 | 1 245 | 14.5 | 548 | 15.1 |
| District 2 | 1 582 | 34.1 | 660 | 35.5 |
| Coushatta town (part) | - | (X) | - | (X) |
| Martin village | 625 | 45.9 | 249 | 48.6 |
| District 3 | 1 410 | 23.3 | 667 | 23.1 |
| Hall Summit village | 264 | 47.7 | 120 | 47.5 |
| District 4 | 853 | 19.9 | 402 | 19.2 |
| Coushatta town (part) | 53 | 45.3 | 38 | 42.1 |
| District 5 | 1 774 | 39.7 | 640 | 40.9 |
| Coushatta town (part) | 1 380 | 45.7 | 481 | 48.0 |
| District 6 | 1 296 | 23.1 | 494 | 22.1 |
| Coushatta town (part) | - | (X) | - | (X) |
| District 7 | 1 462 | 35.9 | 577 | 38.8 |
| Coushatta town (part) | 866 | 41.3 | 304 | 47.0 |
| Edgefield village | 190 | 43.2 | 95 | 48.4 |
| Richland Parish | 20 981 | 17.5 | 8 335 | 18.2 |
| District 1 | 2 685 | 19.5 | 1 121 | 20.8 |
| Delhi town (part) | 1 426 | 20.4 | 626 | 23.6 |
| District 2 | 2 396 | 20.7 | 936 | 20.9 |
| Delhi town (part) | 1 640 | 22.5 | 627 | 23.6 |
| District 3 | 2 219 | 15.1 | 841 | 15.6 |
| Rayville town (part) | 985 | 13.9 | 345 | 15.1 |
| District 4 | 1 828 | 16.4 | 806 | 16.3 |
| Rayville town (part) | 336 | 16.4 | 150 | 14.7 |
| District 5 | 2 754 | 15.1 | 1 101 | 15.2 |
| Rayville town (part) | 1 093 | 17.3 | 426 | 16.9 |
| District 6 | 1 824 | 15.0 | 711 | 16.6 |
| Rayville town (part) | 1 820 | 15.1 | 708 | 16.7 |
| District 7 | 2 137 | 15.9 | 831 | 16.6 |
| District 8 | 3 105 | 15.0 | 967 | 16.1 |
| District 9 | 2 033 | 25.5 | 1 021 | 24.4 |
| Mangham town | 595 | 43.9 | 268 | 45.5 |
| Sabine Parish | 23 459 | 23.3 | 13 671 | 20.4 |
| District 1 | 2 283 | 26.8 | 1 105 | 26.2 |
| Florien village (part) | 690 | 45.7 | 311 | 45.3 |
| District 2 | 2 902 | 17.0 | 3 074 | 12.3 |
| District 3 | 2 628 | 18.6 | 1 170 | 18.5 |
| Many town (part) | 760 | 22.9 | 392 | 23.0 |
| District 4 | 2 362 | 20.5 | 971 | 21.3 |
| Many town (part) | 2 129 | 20.7 | 880 | 21.7 |
| District 5 | 2 330 | 20.0 | 1 033 | 19.7 |
| Fisher village | 268 | 41.0 | 107 | 45.8 |
| Florien village (part) | 2 | 100.0 | 1 | 100.0 |
| Many town (part) | - | (X) | - | (X) |
| District 6 | 3 146 | 15.8 | 2 402 | 15.2 |
| District 7 | 2 821 | 26.9 | 1 721 | 23.1 |
| Converse village | 400 | 47.0 | 202 | 47.0 |
| Noble village | 259 | 45.2 | 104 | 42.3 |
| District 8 | 2 472 | 41.3 | 1 030 | 41.1 |
| Zwolle town | 1 783 | 48.0 | 725 | 48.1 |
| District 9 | 2 515 | 25.9 | 1 165 | 26.3 |
| Pleasant Hill village | 786 | 46.4 | 337 | 47.5 |
| St. Bernard Parish | 67 229 | 12.9 | 26 790 | 13.3 |
| District A | 12 316 | 14.8 | 5 403 | 15.3 |
| Arabi CDP | 8 093 | 14.8 | 3 688 | 15.0 |
| Chalmette CDP (part) | 4 223 | 14.7 | 1 715 | 15.7 |
| District B | 13 226 | 12.4 | 5 516 | 12.5 |
| Chalmette CDP (part) | 13 215 | 12.4 | 5 509 | 12.5 |
| District C | 12 918 | 14.0 | 5 022 | 14.7 |
| Chalmette CDP (part) | 12 914 | 14.0 | 5 021 | 14.7 |
| District D | 14 955 | 12.0 | 5 498 | 12.0 |
| Chalmette CDP (part) | 1 717 | 13.7 | 651 | 14.4 |
| Meraux CDP | 10 192 | 11.8 | 3 793 | 11.8 |
| Violet CDP (part) | 3 046 | 11.5 | 1 054 | 11.2 |
| District E | 13 814 | 11.9 | 5 351 | 12.0 |
| Poydras CDP | 3 886 | 10.8 | 1 518 | 11.4 |
| Violet CDP (part) | 5 509 | 11.2 | 1 864 | 11.1 |
| St. Charles Parish | 48 072 | 14.0 | 17 430 | 14.1 |
| District 1 | 6 645 | 14.0 | 2 370 | 14.0 |
| Boutte CDP (part) | 842 | 16.3 | 308 | 14.0 |
| Destrehan CDP (part) | 2 202 | 12.0 | 694 | 12.0 |
| Hahnville CDP | 2 792 | 14.5 | 1 078 | 14.9 |
| Killona CDP (part) | 797 | 14.8 | 284 | 15.5 |
| Luling CDP (part) | 12 | 33.3 | 6 | 16.7 |
| Taft CDP | - | (X) | - | (X) |
| District 2 | 7 251 | 14.5 | 2 630 | 14.6 |
| Ama CDP | 1 285 | 13.7 | 488 | 14.5 |
| Destrehan CDP (part) | 504 | 11.7 | 187 | 12.3 |
| Luling CDP (part) | 5 423 | 14.9 | 1 934 | 14.9 |
| St. Rose CDP (part) | 28 | 3.6 | 16 | 6.3 |
| District 3 | 7 755 | 11.8 | 2 629 | 11.4 |
| Destrehan CDP (part) | 7 755 | 11.8 | 2 623 | 11.4 |
| District 4 | 6 382 | 14.7 | 2 475 | 15.2 |
| St. Charles Parish—Con. | | | | |
| District 4—Con. | | | | |
| Bayou Gauche CDP | 1 770 | 14.1 | 637 | 15.1 |
| Boutte CDP (part) | 969 | 14.2 | 353 | 15.6 |
| Des Allemands CDP (part) | 2 020 | 14.2 | 805 | 15.4 |
| Killona CDP (part) | - | (X) | - | (X) |
| Luling CDP (part) | - | (X) | - | (X) |
| Paradis CDP | 1 252 | 17.3 | 476 | 16.2 |
| District 5 | 6 525 | 14.3 | 2 383 | 14.6 |
| St. Rose CDP (part) | 6 512 | 14.3 | 2 369 | 14.6 |
| District 6 | 7 067 | 14.0 | 2 633 | 14.3 |
| Destrehan CDP (part) | 799 | 10.6 | 238 | 12.2 |
| Montz CDP | 1 120 | 13.0 | 395 | 14.4 |
| New Sarpy CDP | 1 568 | 16.4 | 580 | 14.5 |
| Norco CDP | 3 579 | 14.1 | 1 420 | 14.5 |
| District 7 | 6 447 | 15.1 | 2 310 | 14.8 |
| Boutte CDP (part) | 370 | 14.3 | 149 | 14.8 |
| Luling CDP (part) | 6 077 | 15.2 | 2 161 | 14.8 |
| St. Helena Parish | 10 525 | 17.4 | 5 034 | 18.0 |
| District 1 | 1 596 | 16.7 | 954 | 15.4 |
| District 2 | 1 555 | 30.2 | 799 | 29.5 |
| Greensburg town | 631 | 44.8 | 275 | 45.8 |
| District 3 | 1 978 | 16.1 | 924 | 17.3 |
| Montpelier village (part) | 1 | - | 1 | - |
| District 4 | 1 868 | 14.9 | 815 | 14.8 |
| District 5 | 1 816 | 14.4 | 729 | 17.8 |
| Montpelier village (part) | 213 | 45.1 | 110 | 46.4 |
| District 6 | 1 712 | 13.6 | 813 | 13.9 |
| St. James Parish | 21 216 | 22.3 | 7 605 | 22.7 |
| District 1 | 3 391 | 46.6 | 1 306 | 45.4 |
| Gramercy town | 3 066 | 47.9 | 1 163 | 47.1 |
| Lutcher town (part) | 132 | 29.5 | 64 | 35.9 |
| District 2 | 2 941 | 26.2 | 1 061 | 26.6 |
| Lutcher town (part) | 2 941 | 26.2 | 1 061 | 26.6 |
| District 3 | 3 300 | 18.1 | 1 140 | 18.6 |
| Lutcher town (part) | 662 | 23.0 | 243 | 23.5 |
| District 4 | 2 802 | 14.8 | 997 | 15.8 |
| District 5 | 2 695 | 16.0 | 914 | 14.6 |
| District 6 | 2 910 | 15.5 | 1 011 | 16.2 |
| North Vacherie CDP | 2 411 | 15.6 | 829 | 16.3 |
| South Vacherie CDP (part) | 366 | 15.3 | 136 | 16.9 |
| District 7 | 3 177 | 15.5 | 1 176 | 15.8 |
| South Vacherie CDP (part) | 3 177 | 15.5 | 1 176 | 15.8 |
| St. John the Baptist Parish | 43 044 | 14.2 | 15 532 | 14.4 |
| District 1 | 4 766 | 13.4 | 1 826 | 14.2 |
| Edgard CDP | 2 637 | 12.4 | 905 | 13.6 |
| Laplace CDP (part) | 1 292 | 14.6 | 551 | 13.1 |
| Wallace CDP | 570 | 14.9 | 195 | 16.4 |
| District 2 | 5 437 | 14.1 | 2 150 | 14.6 |
| Garyville CDP | 2 775 | 14.4 | 984 | 15.1 |
| Reserve CDP (part) | 2 662 | 13.9 | 1 166 | 14.2 |
| District 3 | 6 007 | 15.1 | 2 112 | 15.1 |
| Laplace CDP (part) | 1 763 | 16.0 | 632 | 14.7 |
| Reserve CDP (part) | 4 244 | 14.7 | 1 480 | 15.2 |
| District 4 | 6 529 | 14.3 | 2 227 | 14.6 |
| Laplace CDP (part) | 4 324 | 14.1 | 1 488 | 14.7 |
| Reserve CDP (part) | 2 205 | 14.6 | 739 | 14.6 |
| District 5 | 7 784 | 14.7 | 2 988 | 14.5 |
| Laplace CDP (part) | 7 784 | 14.7 | 2 988 | 14.5 |
| Reserve CDP (part) | - | (X) | - | (X) |
| District 6 | 4 785 | 14.4 | 1 518 | 14.1 |
| Laplace CDP (part) | 4 785 | 14.4 | 1 518 | 14.1 |
| District 7 | 7 736 | 13.6 | 2 711 | 13.8 |
| Laplace CDP (part) | 7 736 | 13.6 | 2 711 | 13.8 |
| St. Landry Parish | 87 700 | 20.1 | 36 216 | 19.8 |
| District 1 | 6 835 | 15.4 | 2 705 | 14.4 |
| Opelousas city (part) | 4 562 | 15.8 | 1 805 | 14.0 |
| District 2 | 7 858 | 13.0 | 3 293 | 12.8 |
| Opelousas city (part) | 5 409 | 13.4 | 2 324 | 13.1 |
| District 3 | 7 084 | 14.1 | 3 044 | 13.7 |
| Opelousas city (part) | 4 262 | 12.6 | 1 995 | 12.6 |
| District 4 | 6 223 | 23.2 | 2 427 | 23.5 |
| Washington town | 1 082 | 46.6 | 535 | 45.2 |
| District 5 | 5 499 | 25.6 | 2 599 | 25.0 |
| Melville town | 1 376 | 43.0 | 648 | 41.8 |
| Palmetto village | 188 | 51.6 | 94 | 48.9 |
| District 6 | 6 780 | 24.8 | 3 175 | 23.1 |
| Krotz Springs town | 1 219 | 44.5 | 562 | 46.1 |
| Port Barre town | 2 287 | 23.5 | 952 | 23.6 |
| District 7 | 7 201 | 34.1 | 2 773 | 34.4 |
| Arnaudville town (part) | 1 332 | 44.0 | 525 | 48.4 |
| Leonville town | 1 007 | 46.8 | 389 | 46.5 |
| District 8 | 6 900 | 36.9 | 2 816 | 36.5 |
| Cankton village | 362 | 46.1 | 161 | 44.1 |
| Grand Coteau town | 1 040 | 48.3 | 407 | 46.9 |
| Sunset town | 2 352 | 46.3 | 974 | 46.2 |
| District 9 | 7 368 | 14.6 | 3 044 | 14.8 |
| Opelousas city (part) | 3 940 | 17.4 | 1 762 | 17.1 |
| District 10 | 7 496 | 16.1 | 2 943 | 15.6 |
| Opelousas city (part) | 4 687 | 15.8 | 1 897 | 15.6 |
| District 11 | 6 118 | 15.5 | 2 401 | 15.9 |
| Eunice city (part) | 14 | - | 7 | - |
| District 12 | 6 354 | 13.1 | 2 520 | 12.8 |

Table 65. **Percent of Population and Housing Units in Sample: 2000**—Con.

[Data based on a sample (except Tables 65-68). For information on confidentiality protection, coverage, sampling error, and nonsampling error, see Appendix G.
For location of definitions, see "How to Use This Census Report"]

| State<br>Parish<br>Parish Subdivision<br>Place | Population | | Housing units | |
|---|---|---|---|---|
| | 100-percent count | Percent in sample | 100-percent count | Percent in sample |
| St. Landry Parish—Con. | | | | |
| District 12—Con. | | | | |
| Eunice city (part) | 5 485 | 12.4 | 2 190 | 12.1 |
| District 13 | 5 984 | 15.8 | 2 476 | 16.3 |
| Eunice city (part) | 5 706 | 15.5 | 2 377 | 16.2 |
| St. Martin Parish | 48 583 | 15.7 | 20 245 | 15.9 |
| District 1 | 4 659 | 15.1 | 2 471 | 14.5 |
| St. Martinville city (part) | 1 498 | 16.8 | 655 | 15.3 |
| District 2 | 5 119 | 15.2 | 1 926 | 14.9 |
| Broussard town (part) | 3 | - | 2 | - |
| St. Martinville city (part) | 2 361 | 15.3 | 847 | 15.3 |
| District 3 | 4 933 | 15.3 | 1 937 | 15.6 |
| Parks village (part) | 157 | 51.6 | 67 | 49.3 |
| St. Martinville city (part) | 3 048 | 13.5 | 1 250 | 13.9 |
| District 4 | 4 993 | 17.8 | 2 038 | 18.5 |
| Broussard town (part) | - | (X) | - | (X) |
| Parks village (part) | 376 | 49.7 | 173 | 50.3 |
| St. Martinville city (part) | 82 | 13.4 | 26 | 11.5 |
| District 5 | 6 031 | 13.9 | 2 846 | 13.7 |
| District 6 | 5 595 | 12.5 | 2 266 | 12.0 |
| Breaux Bridge city (part) | 4 483 | 11.7 | 1 820 | 11.3 |
| District 7 | 5 935 | 11.5 | 2 107 | 12.5 |
| Breaux Bridge city (part) | 2 798 | 10.9 | 920 | 11.7 |
| Cecilia CDP (part) | 210 | 17.6 | 82 | 18.3 |
| District 8 | 5 595 | 23.1 | 2 375 | 22.8 |
| Breaux Bridge city (part) | - | (X) | - | (X) |
| Henderson town | 1 531 | 46.6 | 596 | 48.5 |
| District 9 | 5 723 | 17.7 | 2 279 | 18.3 |
| Arnaudville town (part) | 66 | 53.0 | 31 | 51.6 |
| Cecilia CDP (part) | 1 295 | 15.4 | 496 | 15.5 |
| St. Mary Parish | 53 500 | 14.7 | 21 650 | 14.0 |
| District 1 | 6 774 | 26.5 | 2 577 | 25.0 |
| Baldwin town (part) | 1 748 | 45.6 | 593 | 42.3 |
| Charenton CDP (part) | 1 760 | 23.6 | 667 | 25.3 |
| District 2 | 5 976 | 17.1 | 2 253 | 16.4 |
| Baldwin town (part) | 749 | 36.0 | 229 | 41.0 |
| Charenton CDP (part) | 184 | 11.4 | 71 | 15.5 |
| Franklin city (part) | 3 072 | 14.0 | 1 223 | 13.7 |
| District 3 | 6 471 | 13.6 | 2 570 | 13.7 |
| Franklin city (part) | 5 282 | 14.1 | 2 129 | 14.0 |
| District 4 | 6 701 | 7.4 | 2 650 | 7.5 |
| Bayou Vista CDP (part) | 4 351 | 7.0 | 1 762 | 7.1 |
| Berwick town (part) | 5 | - | 3 | - |
| Franklin city (part) | - | (X) | - | (X) |
| District 5 | 7 622 | 14.3 | 3 036 | 13.1 |
| Bayou Vista CDP (part) | - | (X) | - | (X) |
| Berwick town (part) | - | (X) | - | (X) |
| Patterson city | 5 130 | 13.7 | 2 061 | 12.8 |
| District 6 | 7 286 | 12.7 | 3 024 | 12.6 |
| Berwick town (part) | 2 766 | 13.3 | 1 086 | 13.1 |
| Morgan City city (part) | 4 520 | 12.3 | 1 938 | 12.3 |
| District 7 | 5 849 | 13.2 | 2 610 | 12.9 |
| Morgan City city (part) | 5 849 | 13.2 | 2 610 | 12.9 |
| District 8 | 6 821 | 13.0 | 2 930 | 12.0 |
| Amelia CDP | 2 423 | 12.1 | 942 | 10.0 |
| Berwick town (part) | 1 647 | 15.1 | 736 | 14.0 |
| Morgan City city (part) | 2 334 | 12.8 | 1 079 | 12.5 |
| St. Tammany Parish | 191 268 | 14.1 | 75 398 | 14.1 |
| District 1 | 13 546 | 17.6 | 5 646 | 18.3 |
| Covington city (part) | 5 157 | 15.8 | 2 240 | 15.5 |
| Madisonville town | 677 | 43.4 | 346 | 44.8 |
| District 2 | 13 541 | 14.3 | 5 028 | 14.1 |
| Covington city (part) | 564 | 9.9 | 183 | 11.5 |
| Folsom village | 525 | 41.1 | 222 | 39.2 |
| District 3 | 8 596 | 14.9 | 3 432 | 14.7 |
| Covington city (part) | 2 762 | 15.1 | 1 142 | 15.1 |
| District 4 | 13 612 | 11.7 | 5 293 | 11.8 |
| Mandeville city (part) | 4 563 | 11.8 | 1 834 | 11.8 |
| District 5 | 18 561 | 15.6 | 7 497 | 15.8 |
| Abita Springs town | 1 957 | 26.0 | 813 | 23.9 |
| Covington city (part) | - | (X) | - | (X) |
| Sun village | 471 | 49.5 | 217 | 47.9 |
| District 6 | 11 366 | 15.4 | 4 649 | 15.3 |
| Pearl River town (part) | 1 825 | 23.1 | 780 | 22.7 |
| Slidell city (part) | 805 | 14.0 | 270 | 16.3 |
| District 7 | 16 545 | 12.4 | 6 400 | 12.5 |
| Lacombe CDP (part) | 7 435 | 12.9 | 3 086 | 13.1 |
| Mandeville city (part) | 1 241 | 11.3 | 591 | 11.3 |
| District 8 | 12 284 | 13.9 | 4 369 | 14.3 |
| Slidell city (part) | 5 794 | 16.2 | 2 158 | 16.4 |
| District 9 | 11 928 | 16.3 | 4 431 | 16.5 |
| Pearl River town (part) | - | (X) | - | (X) |
| Slidell city (part) | 4 524 | 15.6 | 1 641 | 16.4 |
| District 10 | 18 582 | 12.0 | 7 069 | 12.0 |
| Mandeville city (part) | 4 685 | 12.2 | 2 244 | 11.9 |
| District 11 | 13 873 | 13.8 | 5 387 | 13.6 |
| Lacombe CDP (part) | 83 | 13.3 | 33 | 12.1 |
| Slidell city (part) | 204 | 9.3 | 102 | 13.7 |
| District 12 | 11 396 | 14.8 | 4 668 | 15.2 |
| Slidell city (part) | 10 507 | 15.0 | 4 225 | 15.3 |
| District 13 | 19 094 | 12.2 | 8 257 | 11.7 |
| Eden Isle CDP | 6 261 | 11.5 | 3 206 | 11.5 |
| Slidell city (part) | 872 | 12.0 | 430 | 9.5 |
| District 14 | 8 344 | 14.6 | 3 272 | 14.9 |
| Pearl River town (part) | 14 | 14.3 | 8 | 12.5 |
| Slidell city (part) | 2 989 | 14.6 | 1 307 | 15.5 |
| Tangipahoa Parish | 100 588 | 17.9 | 40 794 | 18.4 |
| District 1 | 8 637 | 29.7 | 3 575 | 31.8 |
| Kentwood town | 2 205 | 46.5 | 979 | 48.0 |
| Roseland town (part) | 475 | 43.6 | 224 | 45.5 |
| Tangipahoa village | 747 | 43.5 | 266 | 48.1 |
| District 2 | 10 827 | 18.5 | 4 492 | 18.5 |
| Amite City town (part) | 969 | 41.9 | 406 | 46.8 |
| District 3 | 8 446 | 34.3 | 3 158 | 36.2 |
| Amite City town (part) | 3 141 | 40.1 | 1 044 | 47.0 |
| Independence town (part) | 431 | 45.9 | 159 | 44.7 |
| Roseland town (part) | 687 | 47.3 | 253 | 47.8 |
| District 4 | 10 664 | 22.2 | 4 311 | 22.8 |
| Independence town (part) | 1 293 | 46.6 | 576 | 46.4 |
| Natalbany CDP (part) | 457 | 14.2 | 208 | 12.5 |
| Tickfaw village (part) | 576 | 45.8 | 248 | 47.6 |
| District 5 | 9 517 | 13.4 | 3 770 | 13.7 |
| Hammond city (part) | 4 361 | 10.8 | 1 547 | 12.0 |
| Natalbany CDP (part) | 1 282 | 10.5 | 606 | 11.4 |
| Tickfaw village (part) | 41 | 48.8 | 13 | 46.2 |
| District 6 | 9 594 | 11.4 | 3 915 | 11.9 |
| Hammond city (part) | 2 780 | 13.2 | 1 174 | 13.9 |
| District 7 | 9 975 | 13.2 | 4 108 | 13.3 |
| Hammond city (part) | 7 438 | 13.5 | 2 932 | 14.1 |
| Ponchatoula city (part) | 66 | 7.6 | 35 | 8.6 |
| District 8 | 11 132 | 13.4 | 4 775 | 13.9 |
| Hammond city (part) | 3 060 | 14.4 | 1 361 | 14.9 |
| District 9 | 10 375 | 15.0 | 4 316 | 15.1 |
| Ponchatoula city (part) | 2 729 | 15.0 | 1 161 | 15.0 |
| District 10 | 11 421 | 12.9 | 4 374 | 13.0 |
| Ponchatoula city (part) | 2 385 | 14.5 | 979 | 13.8 |
| Tensas Parish | 6 618 | 33.4 | 3 359 | 32.7 |
| District 1 | 826 | 20.3 | 442 | 21.0 |
| Newellton town (part) | 119 | 45.4 | 51 | 45.1 |
| District 2 | 954 | 46.4 | 354 | 49.2 |
| Newellton town (part) | 954 | 46.4 | 354 | 49.2 |
| District 3 | 1 379 | 26.7 | 743 | 24.1 |
| Newellton town (part) | 409 | 47.9 | 190 | 48.9 |
| District 4 | 1 011 | 30.8 | 640 | 29.4 |
| St. Joseph town (part) | 439 | 46.5 | 213 | 48.4 |
| District 5 | 901 | 45.5 | 394 | 48.0 |
| St. Joseph town (part) | 901 | 45.5 | 394 | 48.0 |
| District 6 | 814 | 20.3 | 418 | 22.7 |
| Waterproof town (part) | 110 | 46.4 | 60 | 48.3 |
| District 7 | 733 | 47.2 | 368 | 49.5 |
| Waterproof town (part) | 724 | 46.5 | 367 | 49.3 |
| Terrebonne Parish | 104 503 | 12.8 | 39 928 | 12.5 |
| District 1 | 9 907 | 11.7 | 3 557 | 11.5 |
| Houma city (part) | 6 645 | 11.7 | 2 467 | 11.3 |
| District 2 | 10 472 | 12.8 | 4 096 | 12.3 |
| Bayou Cane CDP (part) | 73 | 11.0 | 28 | 10.7 |
| Gray CDP (part) | 3 356 | 12.2 | 1 219 | 12.1 |
| Houma city (part) | 2 659 | 13.0 | 1 135 | 13.0 |
| Schriever CDP (part) | 2 233 | 11.7 | 833 | 11.3 |
| District 3 | 11 617 | 12.4 | 4 492 | 12.3 |
| Bayou Cane CDP (part) | 11 556 | 12.4 | 4 468 | 12.3 |
| District 4 | 11 370 | 11.9 | 4 274 | 11.7 |
| Bayou Cane CDP (part) | 5 417 | 12.0 | 2 113 | 11.7 |
| Gray CDP (part) | 1 602 | 12.6 | 580 | 12.2 |
| Schriever CDP (part) | 2 | - | 1 | - |
| District 5 | 10 752 | 11.7 | 4 672 | 11.2 |
| Houma city (part) | 8 445 | 11.3 | 3 787 | 11.4 |
| District 6 | 14 409 | 13.0 | 5 376 | 13.0 |
| Houma city (part) | 4 359 | 11.4 | 1 591 | 11.7 |
| Schriever CDP (part) | 3 645 | 11.0 | 1 293 | 11.4 |
| District 7 | 13 756 | 14.5 | 4 805 | 13.6 |
| Dulac CDP (part) | 2 458 | 13.1 | 1 063 | 11.7 |
| Houma city (part) | 5 570 | 15.8 | 1 753 | 15.1 |
| District 8 | 10 898 | 11.5 | 3 918 | 11.5 |
| Chauvin CDP (part) | 2 117 | 13.7 | 749 | 12.7 |
| Houma city (part) | 4 715 | 10.9 | 1 781 | 11.3 |
| District 9 | 11 322 | 15.0 | 4 738 | 14.7 |
| Chauvin CDP (part) | 1 112 | 10.3 | 413 | 11.1 |
| Dulac CDP (part) | - | (X) | - | (X) |
| Houma city (part) | - | (X) | - | (X) |
| Montegut CDP | 1 803 | 16.0 | 647 | 15.8 |
| Union Parish | 22 803 | 22.0 | 10 873 | 22.3 |
| District 1 | 2 381 | 14.0 | 963 | 16.3 |
| Farmerville town (part) | 2 381 | 14.0 | 963 | 16.3 |
| District 2 | 2 201 | 29.4 | 1 098 | 29.2 |
| Marion town | 806 | 50.4 | 379 | 50.4 |
| District 3 | 2 677 | 22.7 | 1 335 | 21.6 |
| Farmerville town (part) | - | (X) | - | (X) |
| Spearsville village | 155 | 42.6 | 87 | 47.1 |
| District 4 | 2 656 | 25.9 | 1 452 | 23.3 |
| Bernice town (part) | 650 | 44.8 | 244 | 47.1 |
| Farmerville town (part) | - | (X) | - | (X) |
| District 5 | 2 891 | 18.2 | 1 489 | 18.3 |
| Downsville village (part) | 84 | 48.8 | 39 | 48.7 |
| Farmerville town (part) | 11 | - | 6 | - |
| District 6 | 2 338 | 16.4 | 1 014 | 17.5 |
| Farmerville town (part) | 921 | 15.6 | 357 | 15.4 |
| District 7 | 2 798 | 15.6 | 1 277 | 16.1 |
| Farmerville town (part) | 495 | 15.2 | 228 | 16.2 |
| District 8 | 2 495 | 14.3 | 1 121 | 15.1 |
| District 9 | 2 366 | 43.7 | 1 124 | 44.1 |

## Table 65. **Percent of Population and Housing Units in Sample: 2000**—Con.

[Data based on a sample (except Tables 65-68). For information on confidentiality protection, coverage, sampling error, and nonsampling error, see Appendix G. For location of definitions, see "How to Use This Census Report"]

| State<br>Parish<br>Parish Subdivision<br>Place | Population | | Housing units | |
|---|---|---|---|---|
| | 100-percent count | Percent in sample | 100-percent count | Percent in sample |
| Union Parish—Con. | | | | |
| District 9—Con. | | | | |
| Bernice town (part) | 1 159 | 48.8 | 562 | 48.4 |
| Junction City village (part) | 529 | 49.5 | 243 | 51.0 |
| Lillie village | 139 | 48.9 | 65 | 49.2 |
| Vermilion Parish | 53 807 | 18.4 | 22 461 | 18.3 |
| District 1 | 4 214 | 21.8 | 1 629 | 22.3 |
| Maurice village | 642 | 48.9 | 276 | 50.4 |
| District 2 | 4 582 | 14.6 | 1 680 | 14.6 |
| District 3 | 4 710 | 26.0 | 1 715 | 25.5 |
| Erath town (part) | 1 185 | 46.5 | 446 | 46.9 |
| District 4 | 3 338 | 12.9 | 1 389 | 12.0 |
| Abbeville city (part) | 2 976 | 12.5 | 1 246 | 11.7 |
| District 5 | 3 597 | 13.7 | 1 510 | 14.8 |
| Abbeville city (part) | 2 416 | 14.7 | 1 034 | 15.5 |
| District 6 | 3 634 | 22.2 | 1 486 | 22.7 |
| Abbeville city (part) | 907 | 12.8 | 387 | 10.9 |
| Erath town (part) | 1 002 | 44.8 | 441 | 46.7 |
| District 7 | 3 455 | 11.5 | 1 595 | 11.7 |
| Abbeville city (part) | 3 455 | 11.5 | 1 595 | 11.7 |
| District 8 | 3 983 | 31.4 | 1 715 | 30.6 |
| Delcambre town (part) | 1 539 | 46.5 | 651 | 46.1 |
| District 9 | 4 206 | 13.3 | 1 605 | 13.5 |
| Abbeville city (part) | 582 | 10.5 | 172 | 11.0 |
| District 10 | 3 537 | 12.4 | 1 571 | 12.5 |
| Kaplan city (part) | 2 371 | 11.6 | 1 078 | 11.4 |
| District 11 | 3 508 | 16.9 | 1 463 | 16.3 |
| Abbeville city (part) | 1 551 | 17.5 | 691 | 16.2 |
| District 12 | 4 001 | 11.7 | 1 642 | 11.3 |
| Kaplan city (part) | 2 806 | 11.2 | 1 187 | 10.4 |
| District 13 | 3 502 | 16.8 | 1 794 | 15.8 |
| District 14 | 3 540 | 30.4 | 1 667 | 30.2 |
| Gueydan town | 1 598 | 45.4 | 724 | 46.7 |
| Vernon Parish | 52 531 | 16.8 | 21 030 | 16.8 |
| District 1 | 2 374 | 15.7 | 1 070 | 14.9 |
| District 2 | 3 919 | 27.8 | 1 806 | 28.1 |
| Anacoco village | 866 | 45.7 | 376 | 43.9 |
| Hornbeck town | 435 | 46.2 | 227 | 47.6 |
| District 3 | 3 831 | 15.1 | 1 673 | 14.8 |
| De Ridder city (part) | 299 | 13.4 | 116 | 14.7 |
| District 4 | 13 842 | 13.2 | 3 882 | 12.4 |
| Fort Polk South CDP | 11 000 | 12.7 | 2 864 | 11.7 |
| District 5 | 3 564 | 16.2 | 1 463 | 15.7 |
| District 6 | 3 447 | 20.0 | 1 606 | 19.1 |
| Simpson village | 583 | 47.2 | 267 | 46.8 |
| District 7 | 3 258 | 33.6 | 1 335 | 32.7 |
| De Ridder city (part) | 81 | 22.2 | 28 | 21.4 |
| Rosepine town | 1 390 | 46.5 | 563 | 46.5 |
| District 8 | 3 798 | 19.9 | 1 691 | 20.5 |
| New Llano town (part) | 2 351 | 22.2 | 1 005 | 23.6 |
| District 9 | 2 994 | 12.7 | 1 452 | 12.3 |
| Leesville city (part) | 2 294 | 11.5 | 1 090 | 11.0 |
| New Llano town (part) | 64 | 23.4 | 32 | 21.9 |
| District 10 | 1 987 | 11.3 | 960 | 12.3 |
| Leesville city (part) | 1 295 | 11.6 | 648 | 12.5 |
| District 11 | 6 500 | 13.5 | 2 759 | 12.9 |
| Fort Polk North CDP | 3 279 | 13.2 | 1 126 | 12.6 |
| Leesville city (part) | 2 162 | 13.4 | 1 221 | 12.7 |
| District 12 | 3 017 | 12.2 | 1 333 | 13.2 |
| Leesville city (part) | 1 002 | 13.4 | 430 | 14.2 |
| Washington Parish | 43 926 | 15.1 | 19 106 | 15.5 |
| District 1 | 2 426 | 10.7 | 1 163 | 11.7 |
| Bogalusa city (part) | 2 013 | 11.0 | 965 | 11.5 |
| District 2 | 2 605 | 12.3 | 1 274 | 13.0 |
| Bogalusa city (part) | 2 527 | 12.6 | 1 230 | 13.3 |
| District 3 | 2 759 | 14.4 | 1 281 | 14.4 |
| Bogalusa city (part) | 2 218 | 13.9 | 1 049 | 14.2 |
| District 4 | 3 079 | 16.3 | 1 396 | 16.4 |
| Bogalusa city (part) | 1 465 | 16.5 | 668 | 16.2 |
| District 5 | 2 873 | 14.6 | 1 333 | 14.4 |
| Bogalusa city (part) | 1 304 | 14.0 | 617 | 13.8 |
| District 6 | 3 239 | 14.2 | 1 479 | 13.5 |
| Bogalusa city (part) | 1 533 | 10.7 | 747 | 11.2 |
| District 7 | 2 646 | 13.8 | 1 151 | 12.3 |
| Bogalusa city (part) | 2 305 | 13.9 | 1 024 | 12.2 |
| District 8 | 4 798 | 19.0 | 1 601 | 23.5 |
| Angie village | 240 | 45.8 | 114 | 49.1 |
| Varnado village | 342 | 44.2 | 163 | 47.2 |
| District 9 | 3 366 | 14.6 | 1 373 | 15.2 |
| District 10 | 3 540 | 15.6 | 1 418 | 15.9 |
| District 11 | 3 199 | 15.5 | 1 466 | 16.2 |
| District 12 | 3 189 | 15.1 | 1 437 | 16.1 |
| Franklinton town (part) | 1 465 | 15.3 | 627 | 15.9 |
| District 13 | 3 251 | 16.4 | 1 495 | 15.9 |
| Franklinton town (part) | 1 | - | 1 | - |
| District 14 | 2 956 | 15.4 | 1 239 | 15.3 |
| Franklinton town (part) | 2 191 | 15.9 | 908 | 15.5 |
| Webster Parish | 41 831 | 21.8 | 18 991 | 21.8 |
| District 1 | 3 510 | 12.5 | 1 688 | 12.0 |
| Springhill city (part) | 3 510 | 12.5 | 1 688 | 12.0 |
| Webster Parish—Con. | | | | |
| District 2 | 2 882 | 23.7 | 1 295 | 23.3 |
| Cullen town (part) | 960 | 47.2 | 436 | 47.0 |
| Springhill city (part) | 1 922 | 11.9 | 859 | 11.3 |
| District 3 | 3 586 | 35.2 | 1 588 | 34.9 |
| Cullen town (part) | 336 | 43.5 | 164 | 47.0 |
| Sarepta town | 925 | 49.8 | 411 | 47.0 |
| District 4 | 3 504 | 18.7 | 1 536 | 18.3 |
| Minden city (part) | 5 | - | 1 | - |
| Shongaloo village | 162 | 38.9 | 77 | 42.9 |
| Springhill city (part) | 7 | 42.9 | 4 | 50.0 |
| District 5 | 3 214 | 29.8 | 1 538 | 28.7 |
| Cotton Valley town | 1 189 | 47.2 | 568 | 46.1 |
| District 6 | 3 948 | 18.5 | 1 690 | 19.8 |
| Dixie Inn village | 352 | 47.7 | 189 | 47.1 |
| Minden city (part) | 2 031 | 16.6 | 867 | 17.3 |
| District 7 | 3 631 | 15.8 | 1 378 | 16.8 |
| Dubberly village (part) | - | (X) | - | (X) |
| Minden city (part) | 1 647 | 15.4 | 646 | 16.1 |
| District 8 | 3 386 | 15.0 | 1 612 | 15.8 |
| Minden city (part) | 3 386 | 15.0 | 1 612 | 15.8 |
| District 9 | 2 984 | 15.5 | 1 342 | 15.4 |
| Minden city (part) | 2 984 | 15.5 | 1 342 | 15.4 |
| District 10 | 3 125 | 15.6 | 1 386 | 15.6 |
| Minden city (part) | 2 974 | 15.6 | 1 327 | 15.7 |
| District 11 | 4 038 | 33.5 | 1 797 | 33.2 |
| Dubberly village (part) | 290 | 44.8 | 143 | 46.2 |
| Heflin village | 245 | 45.3 | 104 | 49.0 |
| Sibley town | 1 098 | 49.7 | 457 | 49.7 |
| District 12 | 4 023 | 25.2 | 2 141 | 24.0 |
| Doyline village | 841 | 49.3 | 359 | 47.4 |
| West Baton Rouge Parish | 21 601 | 24.6 | 8 370 | 24.0 |
| District 1 | 2 607 | 45.4 | 996 | 45.2 |
| Addis town (part) | 2 086 | 48.7 | 811 | 48.3 |
| District 2 | 2 600 | 47.0 | 888 | 46.7 |
| Addis town (part) | 152 | 49.3 | 53 | 49.1 |
| Brusly town (part) | 1 225 | 49.8 | 454 | 50.0 |
| District 3 | 3 255 | 27.3 | 1 227 | 28.9 |
| Brusly town (part) | 795 | 49.1 | 329 | 48.9 |
| District 4 | 5 309 | 15.0 | 2 225 | 15.3 |
| Port Allen city (part) | 4 707 | 15.3 | 1 949 | 15.6 |
| District 5 | 571 | 16.3 | 209 | 15.8 |
| Port Allen city (part) | 571 | 16.3 | 209 | 15.8 |
| District 6 | 2 197 | 18.5 | 833 | 16.4 |
| Port Allen city (part) | - | (X) | - | (X) |
| District 7 | 5 062 | 14.3 | 1 992 | 13.9 |
| West Carroll Parish | 12 314 | 24.6 | 4 980 | 25.1 |
| District A | 2 661 | 28.2 | 893 | 30.8 |
| Epps village | 1 153 | 34.7 | 237 | 48.5 |
| District B | 2 266 | 19.0 | 978 | 19.2 |
| Pioneer village | 171 | 39.2 | 70 | 51.4 |
| District C | 2 409 | 27.2 | 1 018 | 26.4 |
| Forest village | 275 | 49.5 | 108 | 48.1 |
| District D | 2 497 | 22.2 | 1 030 | 24.0 |
| Oak Grove town | 2 174 | 22.4 | 894 | 24.6 |
| District E | 2 481 | 25.5 | 1 061 | 25.6 |
| Kilbourne village | 436 | 47.0 | 185 | 48.6 |
| West Feliciana Parish | 15 111 | 16.7 | 4 485 | 18.1 |
| District 1 | 1 230 | 39.1 | 595 | 41.0 |
| St. Francisville town (part) | 1 230 | 39.1 | 595 | 41.0 |
| District 2 | 1 954 | 12.1 | 829 | 10.9 |
| District 3 | 1 531 | 14.5 | 663 | 13.6 |
| District 4 | 6 200 | 13.3 | 676 | 12.9 |
| District 5 | 1 468 | 19.8 | 545 | 18.3 |
| St. Francisville town (part) | - | (X) | - | (X) |
| District 6 | 1 622 | 13.3 | 746 | 13.3 |
| St. Francisville town (part) | 208 | 40.9 | 77 | 41.6 |
| District 7 | 1 106 | 22.4 | 431 | 23.2 |
| St. Francisville town (part) | 274 | 43.4 | 111 | 46.8 |
| Winn Parish | 16 894 | 18.6 | 7 502 | 18.7 |
| District 1 | 1 965 | 16.5 | 943 | 16.9 |
| Atlanta village (part) | 120 | 43.3 | 66 | 37.9 |
| Winnfield city (part) | 887 | 15.1 | 386 | 16.1 |
| District 2 | 2 127 | 16.9 | 949 | 16.6 |
| Winnfield city (part) | 2 127 | 16.9 | 949 | 16.6 |
| District 3 | 3 694 | 15.2 | 1 225 | 13.4 |
| Winnfield city (part) | 897 | 18.1 | 403 | 16.4 |
| District 4 | 2 044 | 21.5 | 933 | 21.8 |
| Calvin village | 236 | 55.1 | 111 | 50.5 |
| Winnfield city (part) | 274 | 10.6 | 130 | 15.4 |
| District 5 | 2 398 | 25.6 | 1 102 | 26.5 |
| Dodson village | 357 | 48.2 | 167 | 48.5 |
| Sikes village | 120 | 44.2 | 64 | 50.0 |
| District 6 | 2 276 | 18.6 | 1 223 | 17.6 |
| Winnfield city (part) | 1 039 | 15.7 | 436 | 15.4 |
| District 7 | 2 390 | 17.8 | 1 127 | 19.0 |
| Atlanta village (part) | 30 | 23.3 | 14 | 35.7 |
| Tullos town (part) | - | (X) | - | (X) |
| Winnfield city (part) | 525 | 16.8 | 250 | 16.4 |

# Table 66. **Percent of Population and Housing Units in Sample: 2000**

[Data based on a sample (except Tables 65-68). For information on confidentiality protection, coverage, sampling error, and nonsampling error, see Appendix G.
For location of definitions, see "How to Use This Census Report"]

| State<br>Parish<br>Place | Population | | Housing units | |
|---|---|---|---|---|
| | 100-percent count | Percent in sample | 100-percent count | Percent in sample |
| **The State** | **4 468 976** | **15.5** | **1 847 181** | **15.6** |
| **PARISH** | | | | |
| Acadia Parish | 58 861 | 16.0 | 23 209 | 16.2 |
| Allen Parish | 25 440 | 18.4 | 9 157 | 20.6 |
| Ascension Parish | 76 627 | 14.0 | 29 172 | 13.9 |
| Assumption Parish | 23 388 | 17.5 | 9 635 | 17.5 |
| Avoyelles Parish | 41 481 | 22.6 | 16 576 | 23.2 |
| Beauregard Parish | 32 986 | 15.6 | 14 501 | 15.9 |
| Bienville Parish | 15 752 | 48.4 | 7 830 | 48.5 |
| Bossier Parish | 98 310 | 15.5 | 40 286 | 15.4 |
| Caddo Parish | 252 161 | 13.4 | 108 296 | 13.2 |
| Calcasieu Parish | 183 577 | 14.7 | 75 995 | 14.9 |
| Caldwell Parish | 10 560 | 29.3 | 5 035 | 30.3 |
| Cameron Parish | 9 991 | 16.4 | 5 336 | 15.6 |
| Catahoula Parish | 10 920 | 21.1 | 5 351 | 22.0 |
| Claiborne Parish | 16 851 | 19.4 | 7 815 | 19.8 |
| Concordia Parish | 20 247 | 20.6 | 9 148 | 19.6 |
| De Soto Parish | 25 494 | 23.7 | 11 204 | 24.0 |
| East Baton Rouge Parish | 412 852 | 12.4 | 169 073 | 12.3 |
| East Carroll Parish | 9 421 | 15.2 | 3 303 | 16.2 |
| East Feliciana Parish | 21 360 | 22.9 | 7 915 | 23.8 |
| Evangeline Parish | 35 434 | 18.1 | 14 258 | 18.8 |
| Franklin Parish | 21 263 | 19.0 | 8 623 | 19.5 |
| Grant Parish | 18 698 | 24.3 | 8 531 | 24.4 |
| Iberia Parish | 73 266 | 14.7 | 27 844 | 14.6 |
| Iberville Parish | 33 320 | 21.9 | 11 953 | 22.1 |
| Jackson Parish | 15 397 | 21.3 | 7 338 | 20.9 |
| Jefferson Parish | 455 466 | 13.5 | 187 907 | 13.9 |
| Jefferson Davis Parish | 31 435 | 21.4 | 12 824 | 21.9 |
| Lafayette Parish | 190 503 | 13.8 | 78 122 | 13.7 |
| Lafourche Parish | 89 974 | 14.7 | 35 045 | 14.9 |
| La Salle Parish | 14 282 | 24.9 | 6 273 | 25.4 |
| Lincoln Parish | 42 509 | 18.9 | 17 000 | 19.5 |
| Livingston Parish | 91 814 | 15.3 | 36 212 | 15.8 |
| Madison Parish | 13 728 | 18.0 | 4 979 | 19.3 |
| Morehouse Parish | 31 021 | 17.3 | 12 711 | 18.0 |
| Natchitoches Parish | 39 080 | 18.3 | 16 890 | 18.5 |
| Orleans Parish | 484 674 | 13.3 | 215 091 | 13.5 |
| Ouachita Parish | 147 250 | 14.7 | 60 154 | 14.5 |
| Plaquemines Parish | 26 757 | 14.0 | 10 481 | 13.1 |
| Pointe Coupee Parish | 22 763 | 21.2 | 10 297 | 19.9 |
| Rapides Parish | 126 337 | 16.1 | 52 038 | 16.3 |
| Red River Parish | 9 622 | 28.5 | 3 988 | 28.7 |
| Richland Parish | 20 981 | 17.5 | 8 335 | 18.2 |
| Sabine Parish | 23 459 | 23.3 | 13 671 | 20.4 |
| St. Bernard Parish | 67 229 | 12.9 | 26 790 | 13.3 |
| St. Charles Parish | 48 072 | 14.0 | 17 430 | 14.1 |
| St. Helena Parish | 10 525 | 17.4 | 5 034 | 18.0 |
| St. James Parish | 21 216 | 22.3 | 7 605 | 22.7 |
| St. John the Baptist Parish | 43 044 | 14.2 | 15 532 | 14.4 |
| St. Landry Parish | 87 700 | 20.1 | 36 216 | 19.8 |
| St. Martin Parish | 48 583 | 15.7 | 20 245 | 15.9 |
| St. Mary Parish | 53 500 | 14.7 | 21 650 | 14.0 |
| St. Tammany Parish | 191 268 | 14.1 | 75 398 | 14.1 |
| Tangipahoa Parish | 100 588 | 17.9 | 40 794 | 18.4 |
| Tensas Parish | 6 618 | 33.4 | 3 359 | 32.7 |
| Terrebonne Parish | 104 503 | 12.8 | 39 928 | 12.5 |
| Union Parish | 22 803 | 22.0 | 10 873 | 22.3 |
| Vermilion Parish | 53 807 | 18.4 | 22 461 | 18.3 |
| Vernon Parish | 52 531 | 16.8 | 21 030 | 16.8 |
| Washington Parish | 43 926 | 15.1 | 19 106 | 15.5 |
| Webster Parish | 41 831 | 21.8 | 18 991 | 21.8 |
| West Baton Rouge Parish | 21 601 | 24.6 | 8 370 | 24.0 |
| West Carroll Parish | 12 314 | 24.6 | 4 980 | 25.1 |
| West Feliciana Parish | 15 111 | 16.7 | 4 485 | 18.1 |
| Winn Parish | 16 894 | 18.6 | 7 502 | 18.7 |
| **PLACE** | | | | |
| Abbeville city, Vermilion Parish | 11 887 | 13.2 | 5 125 | 13.0 |
| Abita Springs town, St. Tammany Parish | 1 957 | 26.0 | 813 | 23.9 |
| Addis town, West Baton Rouge Parish | 2 238 | 48.7 | 864 | 48.4 |
| Albany village, Livingston Parish | 865 | 42.2 | 409 | 43.5 |
| Alexandria city, Rapides Parish | 46 342 | 13.8 | 19 806 | 14.2 |
| Ama CDP, St. Charles Parish | 1 285 | 13.7 | 488 | 14.5 |
| Amelia CDP, St. Mary Parish | 2 423 | 12.1 | 942 | 10.0 |
| Amite City town, Tangipahoa Parish | 4 110 | 40.6 | 1 450 | 47.0 |
| Anacoco village, Vernon Parish | 866 | 45.7 | 376 | 43.9 |
| Angie village, Washington Parish | 240 | 45.8 | 114 | 49.1 |
| Arabi CDP, St. Bernard Parish | 8 093 | 14.8 | 3 688 | 15.0 |
| Arcadia town, Bienville Parish | 3 041 | 45.2 | 1 231 | 48.7 |
| Arnaudville town | 1 398 | 44.4 | 556 | 48.6 |
| St. Landry Parish (part) | 1 332 | 44.0 | 525 | 48.4 |
| St. Martin Parish (part) | 66 | 53.0 | 31 | 51.6 |
| Ashland village, Natchitoches Parish | 291 | 43.3 | 149 | 47.7 |
| Athens village, Claiborne Parish | 262 | 51.5 | 137 | 49.6 |
| Atlanta village, Winn Parish | 150 | 39.3 | 80 | 37.5 |
| Avondale CDP, Jefferson Parish | 5 441 | 15.6 | 1 811 | 15.9 |
| Baker city, East Baton Rouge Parish | 13 793 | 11.6 | 5 389 | 11.3 |

| State<br>Parish<br>Place | Population | | Housing units | |
|---|---|---|---|---|
| | 100-percent count | Percent in sample | 100-percent count | Percent in sample |
| **PLACE**—Con. | | | | |
| Baldwin town, St. Mary Parish | 2 497 | 42.7 | 822 | 42.0 |
| Ball town, Rapides Parish | 3 681 | 14.3 | 1 524 | 14.9 |
| Barataria CDP, Jefferson Parish | 1 333 | 13.4 | 571 | 12.8 |
| Basile town | 1 660 | 44.0 | 696 | 46.7 |
| Acadia Parish (part) | - | (X) | - | (X) |
| Evangeline Parish (part) | 1 660 | 44.0 | 696 | 46.7 |
| Baskin village, Franklin Parish | 188 | 53.2 | 86 | 54.7 |
| Bastrop city, Morehouse Parish | 12 988 | 15.4 | 5 292 | 16.0 |
| Baton Rouge city, East Baton Rouge Parish | 227 818 | 12.5 | 97 388 | 12.4 |
| Bayou Cane CDP, Terrebonne Parish | 17 046 | 12.2 | 6 609 | 12.1 |
| Bayou Gauche CDP, St. Charles Parish | 1 770 | 14.1 | 637 | 15.1 |
| Bayou Vista CDP, St. Mary Parish | 4 351 | 7.0 | 1 762 | 7.1 |
| Belcher village, Caddo Parish | 272 | 46.7 | 107 | 47.7 |
| Belle Chasse CDP, Plaquemines Parish | 9 848 | 12.8 | 3 561 | 12.3 |
| Belle Rose CDP, Assumption Parish | 1 944 | 15.8 | 725 | 16.4 |
| Benton town, Bossier Parish | 2 035 | 47.5 | 834 | 47.4 |
| Bernice town, Union Parish | 1 809 | 47.4 | 806 | 48.0 |
| Berwick town, St. Mary Parish | 4 418 | 13.9 | 1 825 | 13.4 |
| Bienville village, Bienville Parish | 262 | 47.3 | 158 | 50.6 |
| Blanchard town, Caddo Parish | 2 050 | 44.8 | 813 | 43.5 |
| Bogalusa city, Washington Parish | 13 365 | 13.1 | 6 300 | 13.1 |
| Bonita village, Morehouse Parish | 335 | 45.7 | 143 | 49.0 |
| Boothville-Venice CDP, Plaquemines Parish | 2 220 | 13.2 | 933 | 12.1 |
| Bossier City city, Bossier Parish | 56 461 | 12.8 | 23 026 | 12.9 |
| Boutte CDP, St. Charles Parish | 2 181 | 15.0 | 810 | 14.8 |
| Boyce town, Rapides Parish | 1 190 | 45.3 | 485 | 46.2 |
| Breaux Bridge city, St. Martin Parish | 7 281 | 11.4 | 2 740 | 11.4 |
| Bridge City CDP, Jefferson Parish | 8 323 | 15.1 | 3 067 | 14.9 |
| Broussard town | 5 874 | 12.0 | 2 346 | 11.8 |
| Lafayette Parish (part) | 5 871 | 12.0 | 2 344 | 11.9 |
| St. Martin Parish (part) | 3 | - | 2 | - |
| Brownfields CDP, East Baton Rouge Parish | 5 222 | 12.5 | 2 024 | 13.3 |
| Brownsville-Bawcomville CDP, Ouachita Parish | 7 616 | 14.8 | 3 373 | 13.7 |
| Brusly town, West Baton Rouge Parish | 2 020 | 49.5 | 783 | 49.6 |
| Bryceland village, Bienville Parish | 114 | 46.5 | 58 | 48.3 |
| Bunkie city, Avoyelles Parish | 4 662 | 11.9 | 1 866 | 12.2 |
| Buras-Triumph CDP, Plaquemines Parish | 3 358 | 13.5 | 1 408 | 11.3 |
| Calvin village, Winn Parish | 236 | 55.1 | 111 | 50.5 |
| Cameron CDP, Cameron Parish | 1 965 | 16.4 | 800 | 16.1 |
| Campti town, Natchitoches Parish | 1 057 | 45.9 | 462 | 43.7 |
| Cankton village, St. Landry Parish | 362 | 46.1 | 161 | 44.1 |
| Carencro city, Lafayette Parish | 6 120 | 15.3 | 2 401 | 15.1 |
| Carlyss CDP, Calcasieu Parish | 4 049 | 16.3 | 1 668 | 16.2 |
| Castor village, Bienville Parish | 209 | 48.8 | 101 | 45.5 |
| Cecilia CDP, St. Martin Parish | 1 505 | 15.7 | 578 | 15.9 |
| Chackbay CDP, Lafourche Parish | 4 018 | 14.1 | 1 503 | 13.5 |
| Chalmette CDP, St. Bernard Parish | 32 069 | 13.4 | 12 896 | 13.9 |
| Charenton CDP, St. Mary Parish | 1 944 | 22.4 | 738 | 24.4 |
| Chataignier village, Evangeline Parish | 383 | 51.4 | 142 | 45.1 |
| Chatham town, Jackson Parish | 623 | 48.6 | 302 | 46.4 |
| Chauvin CDP, Terrebonne Parish | 3 229 | 12.5 | 1 162 | 12.1 |
| Cheneyville town, Rapides Parish | 901 | 43.0 | 314 | 50.0 |
| Choudrant village, Lincoln Parish | 582 | 46.7 | 257 | 47.1 |
| Church Point town, Acadia Parish | 4 756 | 12.0 | 1 863 | 11.6 |
| Claiborne CDP, Ouachita Parish | 9 830 | 12.6 | 3 925 | 12.3 |
| Clarence village, Natchitoches Parish | 516 | 47.1 | 205 | 46.3 |
| Clarks village, Caldwell Parish | 1 071 | 32.7 | 270 | 48.9 |
| Clayton town, Concordia Parish | 858 | 49.0 | 361 | 47.1 |
| Clinton town, East Feliciana Parish | 1 998 | 40.0 | 771 | 44.1 |
| Colfax town, Grant Parish | 1 659 | 43.2 | 709 | 48.0 |
| Collinston village, Morehouse Parish | 327 | 45.9 | 149 | 47.0 |
| Columbia town, Caldwell Parish | 477 | 45.5 | 237 | 50.2 |
| Converse village, Sabine Parish | 400 | 47.0 | 202 | 47.0 |
| Cottonport town, Avoyelles Parish | 2 316 | 46.3 | 840 | 47.5 |
| Cotton Valley town, Webster Parish | 1 189 | 47.2 | 568 | 46.1 |
| Coushatta town, Red River Parish | 2 299 | 44.0 | 823 | 47.4 |
| Covington city, St. Tammany Parish | 8 483 | 15.2 | 3 565 | 15.2 |
| Crowley city, Acadia Parish | 14 225 | 12.4 | 5 904 | 12.8 |
| Cullen town, Webster Parish | 1 296 | 46.2 | 600 | 47.0 |
| Cut Off CDP, Lafourche Parish | 5 635 | 14.2 | 2 136 | 14.8 |
| Delcambre town | 2 168 | 46.7 | 903 | 46.4 |
| Iberia Parish (part) | 629 | 47.1 | 252 | 47.2 |
| Vermilion Parish (part) | 1 539 | 46.5 | 651 | 46.1 |
| Delhi town, Richland Parish | 3 066 | 21.5 | 1 253 | 23.6 |
| Delta village, Madison Parish | 239 | 43.9 | 111 | 44.1 |
| Denham Springs city, Livingston Parish | 8 757 | 13.5 | 3 550 | 13.9 |
| DeQuincy city, Calcasieu Parish | 3 398 | 43.3 | 1 500 | 44.7 |
| De Ridder city | 9 808 | 13.1 | 4 454 | 14.1 |
| Beauregard Parish (part) | 9 428 | 13.0 | 4 310 | 14.0 |
| Vernon Parish (part) | 380 | 15.3 | 144 | 16.0 |
| Des Allemands CDP | 2 500 | 14.2 | 1 020 | 15.2 |
| Lafourche Parish (part) | 480 | 14.6 | 215 | 14.4 |
| St. Charles Parish (part) | 2 020 | 14.2 | 805 | 15.4 |

Table 66. **Percent of Population and Housing Units in Sample: 2000**—Con.

[Data based on a sample (except Tables 65-68). For information on confidentiality protection, coverage, sampling error, and nonsampling error, see Appendix G.
For location of definitions, see "How to Use This Census Report"]

| State<br>Parish<br>Place | Population | | Housing units | |
|---|---|---|---|---|
| | 100-percent count | Percent in sample | 100-percent count | Percent in sample |
| **PLACE**—Con. | | | | |
| Destrehan CDP, St. Charles Parish | 11 260 | 11.8 | 3 742 | 11.6 |
| Deville CDP, Rapides Parish | 1 007 | 9.6 | 386 | 10.1 |
| Dixie Inn village, Webster Parish | 352 | 47.7 | 189 | 47.1 |
| Dodson village, Winn Parish | 357 | 48.2 | 167 | 48.5 |
| Donaldsonville city, Ascension Parish | 7 605 | 14.1 | 2 948 | 13.3 |
| Downsville village | 118 | 51.7 | 53 | 49.1 |
| Lincoln Parish (part) | 34 | 58.8 | 14 | 50.0 |
| Union Parish (part) | 84 | 48.8 | 39 | 48.7 |
| Doyline village, Webster Parish | 841 | 49.3 | 359 | 47.4 |
| Dry Prong village, Grant Parish | 421 | 51.3 | 195 | 47.7 |
| Dubach town, Lincoln Parish | 800 | 41.9 | 390 | 46.2 |
| Dubberly village, Webster Parish | 290 | 44.8 | 143 | 46.2 |
| Dulac CDP, Terrebonne Parish | 2 458 | 13.1 | 1 063 | 11.7 |
| Duson town | 1 672 | 45.3 | 724 | 45.6 |
| Acadia Parish (part) | 285 | 38.9 | 120 | 38.3 |
| Lafayette Parish (part) | 1 387 | 46.6 | 604 | 47.0 |
| East Hodge village, Jackson Parish | 366 | 44.5 | 157 | 49.0 |
| Eastwood CDP, Bossier Parish | 3 374 | 11.7 | 1 376 | 12.1 |
| Eden Isle CDP, St. Tammany Parish | 6 261 | 11.5 | 3 206 | 11.5 |
| Edgard CDP, St. John the Baptist Parish | 2 637 | 12.4 | 905 | 13.6 |
| Edgefield village, Red River Parish | 190 | 43.2 | 95 | 48.4 |
| Elizabeth town, Allen Parish | 574 | 49.1 | 205 | 48.8 |
| Elmwood CDP, Jefferson Parish | 4 270 | 11.4 | 2 928 | 11.7 |
| Elton town, Jefferson Davis Parish | 1 261 | 50.0 | 574 | 48.4 |
| Empire CDP, Plaquemines Parish | 2 211 | 14.5 | 923 | 13.4 |
| Epps village, West Carroll Parish | 1 153 | 34.7 | 237 | 48.5 |
| Erath town, Vermilion Parish | 2 187 | 45.7 | 887 | 46.8 |
| Eros town, Jackson Parish | 202 | 46.0 | 87 | 44.8 |
| Estelle CDP, Jefferson Parish | 15 880 | 11.0 | 5 124 | 11.1 |
| Estherwood village, Acadia Parish | 807 | 34.7 | 314 | 38.5 |
| Eunice city | 11 499 | 13.9 | 4 675 | 14.3 |
| Acadia Parish (part) | 294 | 11.9 | 101 | 15.8 |
| St. Landry Parish (part) | 11 205 | 14.0 | 4 574 | 14.3 |
| Evergreen town, Avoyelles Parish | 314 | 45.2 | 152 | 48.0 |
| Farmerville town, Union Parish | 3 808 | 14.5 | 1 554 | 16.0 |
| Fenton village, Jefferson Davis Parish | 380 | 45.8 | 153 | 48.4 |
| Ferriday town, Concordia Parish | 3 723 | 15.9 | 1 498 | 16.0 |
| Fisher village, Sabine Parish | 268 | 41.0 | 107 | 45.8 |
| Florien village, Sabine Parish | 692 | 45.8 | 312 | 45.5 |
| Folsom village, St. Tammany Parish | 525 | 41.1 | 222 | 39.2 |
| Fordoche town, Pointe Coupee Parish | 933 | 43.5 | 361 | 46.8 |
| Forest village, West Carroll Parish | 275 | 49.5 | 108 | 48.1 |
| Forest Hill village, Rapides Parish | 456 | 49.1 | 182 | 48.9 |
| Fort Polk North CDP, Vernon Parish | 3 279 | 13.2 | 1 126 | 12.6 |
| Fort Polk South CDP, Vernon Parish | 11 000 | 12.7 | 2 864 | 11.7 |
| Franklin city, St. Mary Parish | 8 354 | 14.1 | 3 352 | 13.9 |
| Franklinton town, Washington Parish | 3 657 | 15.7 | 1 536 | 15.7 |
| French Settlement village, Livingston Parish | 945 | 46.5 | 436 | 45.0 |
| Galliano CDP, Lafourche Parish | 7 356 | 14.3 | 2 753 | 14.1 |
| Gardere CDP, East Baton Rouge Parish | 8 992 | 9.8 | 3 601 | 10.2 |
| Garyville CDP, St. John the Baptist Parish | 2 775 | 14.4 | 984 | 15.1 |
| Georgetown village, Grant Parish | 301 | 44.2 | 153 | 45.8 |
| Gibsland town, Bienville Parish | 1 119 | 49.3 | 568 | 48.4 |
| Gilbert village, Franklin Parish | 561 | 44.0 | 231 | 49.4 |
| Gilliam village, Caddo Parish | 178 | 40.4 | 79 | 46.8 |
| Glenmora town, Rapides Parish | 1 558 | 45.7 | 700 | 46.6 |
| Golden Meadow town, Lafourche Parish | 2 193 | 46.4 | 934 | 47.5 |
| Goldonna village, Natchitoches Parish | 457 | 47.7 | 192 | 47.4 |
| Gonzales city, Ascension Parish | 8 156 | 13.0 | 3 332 | 13.5 |
| Grambling town, Lincoln Parish | 4 693 | 19.9 | 1 408 | 25.0 |
| Gramercy town, St. James Parish | 3 066 | 47.9 | 1 163 | 47.1 |
| Grand Cane village, De Soto Parish | 191 | 43.5 | 107 | 44.9 |
| Grand Coteau town, St. Landry Parish | 1 040 | 48.3 | 407 | 46.9 |
| Grand Isle town, Jefferson Parish | 1 541 | 39.5 | 1 875 | 45.8 |
| Gray CDP, Terrebonne Parish | 4 958 | 12.3 | 1 799 | 12.1 |
| Grayson village, Caldwell Parish | 531 | 54.4 | 260 | 51.2 |
| Greensburg town, St. Helena Parish | 631 | 44.8 | 275 | 45.8 |
| Greenwood town, Caddo Parish | 2 458 | 23.9 | 1 036 | 23.5 |
| Gretna city, Jefferson Parish | 17 423 | 13.9 | 7 665 | 14.4 |
| Grosse Tete village, Iberville Parish | 670 | 48.2 | 294 | 43.2 |
| Gueydan town, Vermilion Parish | 1 598 | 45.4 | 724 | 46.7 |
| Hackberry CDP, Cameron Parish | 1 699 | 16.9 | 818 | 16.4 |
| Hahnville CDP, St. Charles Parish | 2 792 | 14.5 | 1 078 | 14.9 |
| Hall Summit village, Red River Parish | 264 | 47.7 | 120 | 47.5 |
| Hammond city, Tangipahoa Parish | 17 639 | 13.0 | 7 014 | 13.7 |
| Harahan city, Jefferson Parish | 9 885 | 15.7 | 4 129 | 16.0 |
| Harrisonburg village, Catahoula Parish | 746 | 24.0 | 157 | 50.3 |
| Harvey CDP, Jefferson Parish | 22 226 | 12.6 | 8 601 | 12.6 |
| Haughton town, Bossier Parish | 2 792 | 47.5 | 1 169 | 44.3 |
| Haynesville town, Claiborne Parish | 2 679 | 23.9 | 1 247 | 24.5 |
| Heflin village, Webster Parish | 245 | 45.3 | 104 | 49.0 |
| Henderson town, St. Martin Parish | 1 531 | 46.6 | 596 | 48.5 |
| Hessmer village, Avoyelles Parish | 642 | 49.8 | 303 | 47.5 |
| Hodge village, Jackson Parish | 492 | 43.7 | 273 | 47.3 |
| Homer town, Claiborne Parish | 3 788 | 15.3 | 1 709 | 15.9 |
| Hornbeck town, Vernon Parish | 435 | 46.2 | 227 | 47.6 |

| State<br>Parish<br>Place | Population | | Housing units | |
|---|---|---|---|---|
| | 100-percent count | Percent in sample | 100-percent count | Percent in sample |
| **PLACE**—Con. | | | | |
| Hosston village, Caddo Parish | 387 | 46.8 | 175 | 48.0 |
| Houma city, Terrebonne Parish | 32 393 | 12.3 | 12 514 | 12.1 |
| Ida village, Caddo Parish | 258 | 43.0 | 133 | 45.1 |
| Independence town, Tangipahoa Parish | 1 724 | 46.4 | 735 | 46.0 |
| Inniswold CDP, East Baton Rouge Parish | 4 944 | 11.8 | 2 158 | 11.5 |
| Iota town, Acadia Parish | 1 376 | 45.4 | 583 | 47.3 |
| Iowa town, Calcasieu Parish | 2 663 | 47.6 | 1 041 | 47.9 |
| Jackson town, East Feliciana Parish | 4 130 | 31.0 | 992 | 44.5 |
| Jamestown village, Bienville Parish | 149 | 41.6 | 80 | 43.8 |
| Jeanerette city, Iberia Parish | 5 997 | 12.2 | 2 272 | 12.6 |
| Jean Lafitte town, Jefferson Parish | 2 137 | 42.7 | 767 | 41.7 |
| Jefferson CDP, Jefferson Parish | 11 843 | 15.1 | 5 816 | 14.8 |
| Jena town, La Salle Parish | 2 971 | 24.0 | 1 264 | 23.7 |
| Jennings city, Jefferson Davis Parish | 10 986 | 15.5 | 4 541 | 15.7 |
| Jonesboro town, Jackson Parish | 3 914 | 14.8 | 1 852 | 15.4 |
| Jonesville town, Catahoula Parish | 2 469 | 22.5 | 1 032 | 24.5 |
| Junction City village | 652 | 48.3 | 294 | 50.7 |
| Claiborne Parish (part) | 123 | 43.1 | 51 | 49.0 |
| Union Parish (part) | 529 | 49.5 | 243 | 51.0 |
| Kaplan city, Vermilion Parish | 5 177 | 11.4 | 2 265 | 10.9 |
| Keachi town, De Soto Parish | 323 | 42.1 | 147 | 45.6 |
| Kenner city, Jefferson Parish | 70 517 | 12.7 | 27 378 | 12.7 |
| Kentwood town, Tangipahoa Parish | 2 205 | 46.5 | 979 | 48.0 |
| Kilbourne village, West Carroll Parish | 436 | 47.0 | 185 | 48.6 |
| Killian village, Livingston Parish | 1 053 | 50.4 | 590 | 48.0 |
| Killona CDP, St. Charles Parish | 797 | 14.8 | 284 | 15.5 |
| Kinder town, Allen Parish | 2 148 | 21.9 | 950 | 23.1 |
| Krotz Springs town, St. Landry Parish | 1 219 | 44.5 | 562 | 46.1 |
| Labadieville CDP, Assumption Parish | 1 811 | 16.1 | 709 | 16.6 |
| Lacombe CDP, St. Tammany Parish | 7 518 | 12.9 | 3 119 | 13.1 |
| Lafayette city, Lafayette Parish | 110 257 | 13.1 | 46 865 | 13.1 |
| Lafitte CDP, Jefferson Parish | 1 576 | 14.1 | 623 | 14.6 |
| Lake Arthur town, Jefferson Davis Parish | 3 007 | 22.2 | 1 365 | 23.7 |
| Lake Charles city, Calcasieu Parish | 71 757 | 13.4 | 31 429 | 13.8 |
| Lake Providence town, East Carroll Parish | 5 104 | 16.2 | 1 878 | 16.2 |
| Laplace CDP, St. John the Baptist Parish | 27 684 | 14.3 | 9 888 | 14.2 |
| Larose CDP, Lafourche Parish | 7 306 | 14.6 | 2 643 | 14.5 |
| Lecompte town, Rapides Parish | 1 366 | 49.1 | 586 | 48.8 |
| Leesville city, Vernon Parish | 6 753 | 12.4 | 3 389 | 12.3 |
| Leonville town, St. Landry Parish | 1 007 | 46.8 | 389 | 46.5 |
| Lillie village, Union Parish | 139 | 48.9 | 65 | 49.2 |
| Lisbon village, Claiborne Parish | 162 | 47.5 | 87 | 47.1 |
| Livingston town, Livingston Parish | 1 342 | 45.2 | 581 | 44.6 |
| Livonia town, Pointe Coupee Parish | 1 339 | 45.9 | 545 | 45.5 |
| Lockport town, Lafourche Parish | 2 624 | 23.4 | 1 063 | 23.8 |
| Logansport town, De Soto Parish | 1 630 | 46.0 | 787 | 46.3 |
| Longstreet village, De Soto Parish | 163 | 38.0 | 84 | 45.2 |
| Loreauville village, Iberia Parish | 938 | 45.7 | 361 | 47.1 |
| Lucky village, Bienville Parish | 355 | 50.7 | 151 | 50.3 |
| Luling CDP, St. Charles Parish | 11 512 | 15.1 | 4 101 | 14.9 |
| Lutcher town, St. James Parish | 3 735 | 25.7 | 1 368 | 26.5 |
| Lydia CDP, Iberia Parish | 1 079 | 15.6 | 411 | 15.3 |
| McNary village, Rapides Parish | 211 | 48.3 | 93 | 46.2 |
| Madisonville town, St. Tammany Parish | 677 | 43.4 | 346 | 44.8 |
| Mamou town, Evangeline Parish | 3 566 | 11.5 | 1 580 | 12.3 |
| Mandeville city, St. Tammany Parish | 10 489 | 11.9 | 4 669 | 11.8 |
| Mangham town, Richland Parish | 595 | 43.9 | 268 | 45.5 |
| Mansfield city, De Soto Parish | 5 582 | 16.8 | 2 298 | 17.0 |
| Mansura town, Avoyelles Parish | 1 573 | 45.5 | 657 | 46.7 |
| Many town, Sabine Parish | 2 889 | 21.3 | 1 272 | 22.1 |
| Maringouin town, Iberville Parish | 1 262 | 47.8 | 458 | 48.0 |
| Marion town, Union Parish | 806 | 50.4 | 379 | 50.4 |
| Marksville city, Avoyelles Parish | 5 537 | 11.3 | 2 198 | 12.0 |
| Marrero CDP, Jefferson Parish | 36 165 | 12.7 | 13 046 | 12.9 |
| Martin village, Red River Parish | 625 | 45.9 | 249 | 48.6 |
| Mathews CDP, Lafourche Parish | 2 003 | 12.5 | 747 | 12.7 |
| Maurice village, Vermilion Parish | 642 | 48.9 | 276 | 50.4 |
| Melville town, St. Landry Parish | 1 376 | 43.0 | 648 | 41.8 |
| Meraux CDP, St. Bernard Parish | 10 192 | 11.8 | 3 793 | 11.8 |
| Mermentau village, Acadia Parish | 721 | 45.6 | 344 | 46.8 |
| Mer Rouge village, Morehouse Parish | 721 | 35.2 | 293 | 38.2 |
| Merrydale CDP, East Baton Rouge Parish | 10 427 | 15.0 | 3 483 | 14.9 |
| Merryville town, Beauregard Parish | 1 126 | 46.3 | 482 | 48.5 |
| Metairie CDP, Jefferson Parish | 146 136 | 14.0 | 67 225 | 14.1 |
| Midway CDP, La Salle Parish | 1 505 | 17.4 | 577 | 18.0 |
| Minden city, Webster Parish | 13 027 | 15.6 | 5 795 | 15.9 |
| Monroe city, Ouachita Parish | 53 107 | 14.1 | 21 278 | 14.1 |
| Montegut CDP, Terrebonne Parish | 1 803 | 16.0 | 647 | 15.8 |
| Montgomery town, Grant Parish | 787 | 52.1 | 395 | 48.4 |
| Monticello CDP, East Baton Rouge Parish | 4 763 | 14.3 | 1 670 | 14.6 |
| Montpelier village, St. Helena Parish | 214 | 44.9 | 111 | 45.9 |
| Montz CDP, St. Charles Parish | 1 120 | 13.0 | 395 | 14.4 |
| Mooringsport town, Caddo Parish | 833 | 42.1 | 397 | 43.1 |
| Moreauville village, Avoyelles Parish | 922 | 49.5 | 412 | 48.3 |
| Morgan City city, St. Mary Parish | 12 703 | 12.8 | 5 627 | 12.6 |
| Morganza village, Pointe Coupee Parish | 659 | 47.8 | 302 | 48.0 |
| Morse village, Acadia Parish | 759 | 49.3 | 313 | 48.9 |
| Moss Bluff CDP, Calcasieu Parish | 10 535 | 12.3 | 3 984 | 12.5 |

Table 66. **Percent of Population and Housing Units in Sample: 2000**—Con.

[Data based on a sample (except Tables 65-68). For information on confidentiality protection, coverage, sampling error, and nonsampling error, see Appendix G.
For location of definitions, see "How to Use This Census Report"]

| State Parish Place | Population | | Housing units | |
|---|---|---|---|---|
| | 100-percent count | Percent in sample | 100-percent count | Percent in sample |
| **PLACE**—Con. | | | | |
| Mound village, Madison Parish | 12 | 66.7 | 5 | 60.0 |
| Mount Lebanon town, Bienville Parish | 73 | 35.6 | 44 | 38.6 |
| Napoleonville village, Assumption Parish | 686 | 47.7 | 288 | 49.7 |
| Natalbany CDP, Tangipahoa Parish | 1 739 | 11.5 | 814 | 11.7 |
| Natchez village, Natchitoches Parish | 583 | 40.1 | 264 | 42.8 |
| Natchitoches city, Natchitoches Parish | 17 865 | 13.3 | 6 731 | 13.7 |
| Newellton town, Tensas Parish | 1 482 | 46.8 | 595 | 48.7 |
| New Iberia city, Iberia Parish | 32 623 | 14.3 | 12 880 | 14.3 |
| New Llano town, Vernon Parish | 2 415 | 22.2 | 1 037 | 23.5 |
| New Orleans city, Orleans Parish | 484 674 | 13.3 | 215 091 | 13.5 |
| New Roads city, Pointe Coupee Parish | 4 966 | 15.7 | 2 044 | 15.2 |
| New Sarpy CDP, St. Charles Parish | 1 568 | 16.4 | 580 | 14.5 |
| Noble village, Sabine Parish | 259 | 45.2 | 104 | 42.3 |
| Norco CDP, St. Charles Parish | 3 579 | 14.1 | 1 420 | 14.5 |
| North Hodge village, Jackson Parish | 436 | 50.2 | 213 | 48.8 |
| North Vacherie CDP, St. James Parish | 2 411 | 15.6 | 829 | 16.3 |
| Norwood village, East Feliciana Parish | 337 | 41.8 | 172 | 36.0 |
| Oakdale city, Allen Parish | 8 137 | 11.7 | 2 512 | 15.5 |
| Oak Grove town, West Carroll Parish | 2 174 | 22.4 | 894 | 24.6 |
| Oak Hills Place CDP, East Baton Rouge Parish | 7 996 | 11.6 | 3 131 | 11.0 |
| Oak Ridge village, Morehouse Parish | 142 | 53.5 | 72 | 50.0 |
| Oberlin town, Allen Parish | 1 853 | 44.5 | 789 | 47.0 |
| Oil City town, Caddo Parish | 1 219 | 44.4 | 542 | 44.8 |
| Old Jefferson CDP, East Baton Rouge Parish | 5 631 | 11.1 | 2 110 | 10.7 |
| Olla town, La Salle Parish | 1 417 | 49.1 | 681 | 50.1 |
| Opelousas city, St. Landry Parish | 22 860 | 14.9 | 9 783 | 14.4 |
| Paincourtville CDP, Assumption Parish | 884 | 14.5 | 343 | 16.0 |
| Palmetto village, St. Landry Parish | 188 | 51.6 | 94 | 48.9 |
| Paradis CDP, St. Charles Parish | 1 252 | 17.3 | 476 | 16.2 |
| Parks village, St. Martin Parish | 533 | 50.3 | 240 | 50.0 |
| Patterson city, St. Mary Parish | 5 130 | 13.7 | 2 061 | 12.8 |
| Pearl River town, St. Tammany Parish | 1 839 | 23.0 | 788 | 22.6 |
| Pierre Part CDP, Assumption Parish | 3 239 | 16.6 | 1 355 | 16.5 |
| Pine Prairie village, Evangeline Parish | 1 087 | 37.5 | 367 | 48.8 |
| Pineville city, Rapides Parish | 13 829 | 14.1 | 5 448 | 14.2 |
| Pioneer village, West Carroll Parish | 171 | 39.2 | 70 | 51.4 |
| Plain Dealing town, Bossier Parish | 1 071 | 43.8 | 481 | 47.4 |
| Plaquemine city, Iberville Parish | 7 064 | 12.5 | 2 828 | 12.3 |
| Plaucheville village, Avoyelles Parish | 281 | 47.0 | 135 | 48.9 |
| Pleasant Hill village, Sabine Parish | 786 | 46.4 | 337 | 47.5 |
| Pollock town, Grant Parish | 376 | 48.9 | 204 | 48.0 |
| Ponchatoula city, Tangipahoa Parish | 5 180 | 14.7 | 2 175 | 14.3 |
| Port Allen city, West Baton Rouge Parish | 5 278 | 15.4 | 2 158 | 15.6 |
| Port Barre town, St. Landry Parish | 2 287 | 23.5 | 952 | 23.6 |
| Port Sulphur CDP, Plaquemines Parish | 3 115 | 15.4 | 1 222 | 13.8 |
| Port Vincent village, Livingston Parish | 463 | 49.0 | 262 | 48.5 |
| Powhatan village, Natchitoches Parish | 141 | 41.1 | 81 | 46.9 |
| Poydras CDP, St. Bernard Parish | 3 886 | 10.8 | 1 518 | 11.4 |
| Prien CDP, Calcasieu Parish | 7 215 | 12.6 | 2 712 | 13.0 |
| Provencal village, Natchitoches Parish | 708 | 47.7 | 308 | 44.8 |
| Quitman village, Jackson Parish | 168 | 43.5 | 76 | 42.1 |
| Raceland CDP, Lafourche Parish | 10 224 | 14.0 | 3 908 | 14.0 |
| Rayne city, Acadia Parish | 8 552 | 13.9 | 3 480 | 13.6 |
| Rayville town, Richland Parish | 4 234 | 15.5 | 1 629 | 16.2 |
| Red Chute CDP, Bossier Parish | 5 984 | 11.2 | 2 308 | 11.2 |
| Reeves village, Allen Parish | 209 | 43.1 | 91 | 48.4 |
| Reserve CDP, St. John the Baptist Parish | 9 111 | 14.4 | 3 385 | 14.7 |
| Richmond village, Madison Parish | 499 | 45.1 | 202 | 48.5 |
| Richwood town, Ouachita Parish | 2 115 | 32.0 | 627 | 38.8 |
| Ridgecrest town, Concordia Parish | 801 | 44.4 | 306 | 49.3 |
| Ringgold town, Bienville Parish | 1 660 | 50.4 | 749 | 49.5 |
| River Ridge CDP, Jefferson Parish | 14 588 | 14.8 | 6 325 | 14.8 |
| Robeline village, Natchitoches Parish | 183 | 42.6 | 97 | 46.4 |
| Rodessa village, Caddo Parish | 307 | 45.9 | 131 | 47.3 |
| Rosedale village, Iberville Parish | 753 | 48.7 | 296 | 47.0 |
| Roseland town, Tangipahoa Parish | 1 162 | 45.8 | 477 | 46.8 |
| Rosepine town, Vernon Parish | 1 390 | 46.5 | 563 | 46.5 |
| Ruston city, Lincoln Parish | 20 546 | 16.2 | 8 397 | 16.1 |
| St. Francisville town, West Feliciana Parish | 1 712 | 40.0 | 783 | 41.9 |
| St. Gabriel town, Iberville Parish | 5 514 | 30.3 | 986 | 46.6 |
| St. Joseph town, Tensas Parish | 1 340 | 45.8 | 607 | 48.1 |
| St. Martinville city, St. Martin Parish | 6 989 | 14.8 | 2 778 | 14.7 |
| St. Rose CDP, St. Charles Parish | 6 540 | 14.2 | 2 385 | 14.5 |
| Saline village, Bienville Parish | 296 | 46.6 | 133 | 49.6 |

| State Parish Place | Population | | Housing units | |
|---|---|---|---|---|
| | 100-percent count | Percent in sample | 100-percent count | Percent in sample |
| **PLACE**—Con. | | | | |
| Sarepta town, Webster Parish | 925 | 49.8 | 411 | 47.0 |
| Schriever CDP, Terrebonne Parish | 5 880 | 11.2 | 2 127 | 11.4 |
| Scott city, Lafayette Parish | 7 870 | 13.0 | 3 154 | 12.8 |
| Shenandoah CDP, East Baton Rouge Parish | 17 070 | 11.2 | 6 053 | 11.1 |
| Shongaloo village, Webster Parish | 162 | 38.9 | 77 | 42.9 |
| Shreveport city | 200 145 | 12.4 | 86 802 | 12.2 |
| Bossier Parish (part) | 734 | 13.9 | 526 | 14.3 |
| Caddo Parish (part) | 199 411 | 12.4 | 86 276 | 12.2 |
| Sibley town, Webster Parish | 1 098 | 49.7 | 457 | 49.7 |
| Sicily Island village, Catahoula Parish | 453 | 47.0 | 245 | 48.6 |
| Sikes village, Winn Parish | 120 | 44.2 | 64 | 50.0 |
| Simmesport town, Avoyelles Parish | 2 239 | 43.6 | 830 | 48.1 |
| Simpson village, Vernon Parish | 583 | 47.2 | 267 | 46.8 |
| Simsboro village, Lincoln Parish | 684 | 45.8 | 338 | 46.7 |
| Slaughter village, East Feliciana Parish | 1 011 | 42.8 | 376 | 41.2 |
| Slidell city, St. Tammany Parish | 25 695 | 15.1 | 10 133 | 15.5 |
| Sorrento town, Ascension Parish | 1 227 | 47.6 | 494 | 48.4 |
| South Mansfield village, De Soto Parish | 352 | 45.5 | 166 | 43.4 |
| South Vacherie CDP, St. James Parish | 3 543 | 15.4 | 1 312 | 15.9 |
| Spearsville village, Union Parish | 155 | 42.6 | 87 | 47.1 |
| Springfield town, Livingston Parish | 395 | 45.8 | 185 | 48.6 |
| Springhill city, Webster Parish | 5 439 | 12.3 | 2 551 | 11.8 |
| Stanley village, De Soto Parish | 145 | 38.6 | 63 | 47.6 |
| Sterlington town, Ouachita Parish | 1 276 | 45.6 | 523 | 45.9 |
| Stonewall town, De Soto Parish | 1 668 | 46.0 | 710 | 45.8 |
| Sulphur city, Calcasieu Parish | 20 512 | 13.3 | 8 665 | 13.1 |
| Sun village, St. Tammany Parish | 471 | 49.5 | 217 | 47.9 |
| Sunset town, St. Landry Parish | 2 352 | 46.3 | 974 | 46.2 |
| Supreme CDP, Assumption Parish | 1 119 | 18.6 | 354 | 15.5 |
| Swartz CDP, Ouachita Parish | 4 247 | 15.9 | 1 642 | 15.5 |
| Taft CDP, St. Charles Parish | - | (X) | - | (X) |
| Tallulah city, Madison Parish | 9 189 | 16.2 | 3 226 | 17.3 |
| Tangipahoa village, Tangipahoa Parish | 747 | 43.5 | 266 | 48.1 |
| Terrytown CDP, Jefferson Parish | 25 430 | 12.2 | 9 656 | 12.5 |
| Thibodaux city, Lafourche Parish | 14 431 | 13.6 | 6 004 | 13.6 |
| Tickfaw village, Tangipahoa Parish | 617 | 46.0 | 261 | 47.5 |
| Timberlane CDP, Jefferson Parish | 11 405 | 11.3 | 4 159 | 12.1 |
| Tullos town | 419 | 52.3 | 203 | 50.7 |
| La Salle Parish (part) | 419 | 52.3 | 203 | 50.7 |
| Winn Parish (part) | - | (X) | - | (X) |
| Turkey Creek village, Evangeline Parish | 356 | 42.7 | 148 | 47.3 |
| Urania town, La Salle Parish | 700 | 50.0 | 311 | 49.5 |
| Varnado village, Washington Parish | 342 | 44.2 | 163 | 47.2 |
| Vidalia town, Concordia Parish | 4 543 | 16.6 | 1 910 | 16.1 |
| Vienna town, Lincoln Parish | 424 | 55.0 | 167 | 49.7 |
| Village St. George CDP, East Baton Rouge Parish | 6 993 | 11.5 | 2 646 | 11.8 |
| Ville Platte city, Evangeline Parish | 8 145 | 15.3 | 3 513 | 15.7 |
| Vinton town, Calcasieu Parish | 3 338 | 24.0 | 1 452 | 23.4 |
| Violet CDP, St. Bernard Parish | 8 555 | 11.3 | 2 918 | 11.1 |
| Vivian town, Caddo Parish | 4 031 | 16.7 | 1 812 | 16.6 |
| Waggaman CDP, Jefferson Parish | 9 435 | 15.8 | 3 096 | 15.7 |
| Walker town, Livingston Parish | 4 801 | 12.3 | 1 905 | 12.4 |
| Wallace CDP, St. John the Baptist Parish | 570 | 14.9 | 195 | 16.4 |
| Washington town, St. Landry Parish | 1 082 | 46.6 | 535 | 45.2 |
| Waterproof town, Tensas Parish | 834 | 46.5 | 427 | 49.2 |
| Welsh town, Jefferson Davis Parish | 3 380 | 46.5 | 1 370 | 47.6 |
| West Ferriday CDP, Concordia Parish | 1 541 | 16.0 | 669 | 14.3 |
| Westlake city, Calcasieu Parish | 4 668 | 11.0 | 1 936 | 11.3 |
| Westminster CDP, East Baton Rouge Parish | 2 515 | 11.3 | 1 009 | 11.8 |
| West Monroe city, Ouachita Parish | 13 250 | 13.5 | 6 312 | 13.7 |
| Westwego city, Jefferson Parish | 10 763 | 12.9 | 4 521 | 12.6 |
| White Castle town, Iberville Parish | 1 946 | 46.4 | 762 | 48.6 |
| Wilson village, East Feliciana Parish | 668 | 43.9 | 263 | 39.9 |
| Winnfield city, Winn Parish | 5 749 | 16.3 | 2 554 | 16.2 |
| Winnsboro city, Franklin Parish | 5 344 | 11.2 | 2 144 | 11.9 |
| Wisner town, Franklin Parish | 1 140 | 43.5 | 456 | 48.9 |
| Woodmere CDP, Jefferson Parish | 13 058 | 12.0 | 3 882 | 11.9 |
| Woodworth town, Rapides Parish | 1 080 | 48.1 | 408 | 48.0 |
| Youngsville town, Lafayette Parish | 3 992 | 12.6 | 1 507 | 12.3 |
| Zachary city, East Baton Rouge Parish | 11 275 | 12.6 | 4 076 | 12.9 |
| Zwolle town, Sabine Parish | 1 783 | 48.0 | 725 | 48.1 |

## Table 67. **Percent of Population and Housing Units in Sample: 2000**

[Data based on a sample (except Tables 65-68). For information on confidentiality protection, coverage, sampling error, and nonsampling error, see Appendix G. For location of definitions, see "How to Use This Census Report"]

| American Indian Area<br>Parish | Population | | Housing units | |
|---|---|---|---|---|
| | 100-percent count | Percent in sample | 100-percent count | Percent in sample |
| **AMERICAN INDIAN RESERVATION AND OFF-RESERVATION TRUST LAND — FEDERAL** | | | | |
| All areas | 523 | 36.3 | 216 | 35.2 |
| Chitimacha Reservation, LA | 409 | 35.5 | 168 | 35.1 |
| St. Mary Parish (part) | 409 | 35.5 | 168 | 35.1 |
| Coushatta Reservation, LA | 25 | 20.0 | 14 | 28.6 |
| Allen Parish (part) | 25 | 20.0 | 14 | 28.6 |
| Tunica-Biloxi Reservation, LA | 89 | 44.9 | 34 | 38.2 |
| Avoyelles Parish (part) | 89 | 44.9 | 34 | 38.2 |
| **TRIBAL DESIGNATED STATISTICAL AREA** | | | | |
| All areas | 59 984 | 17.8 | 24 415 | 18.2 |
| Jena Band of Choctaw TDSA, LA | 59 984 | 17.8 | 24 415 | 18.2 |
| Grant Parish (part) | 10 082 | 23.7 | 4 382 | 23.9 |
| La Salle Parish (part) | 10 373 | 27.8 | 4 380 | 28.9 |
| Rapides Parish (part) | 39 529 | 13.6 | 15 653 | 13.6 |
| **STATE DESIGNATED AMERICAN INDIAN STATISTICAL AREA** | | | | |
| All areas | 982 552 | 14.5 | 402 089 | 14.7 |
| Adais Caddo SDAISA, LA | 39 080 | 18.3 | 16 890 | 18.5 |
| Natchitoches Parish | 39 080 | 18.3 | 16 890 | 18.5 |
| Apache Choctaw SDAISA, LA | 23 459 | 23.3 | 13 671 | 20.4 |
| Sabine Parish | 23 459 | 23.3 | 13 671 | 20.4 |
| Clifton Choctaw SDAISA, LA | 476 | 15.3 | 205 | 15.6 |
| Rapides Parish (part) | 428 | 16.1 | 183 | 15.8 |
| Vernon Parish (part) | 48 | 8.3 | 22 | 13.6 |
| Four Winds Cherokee SDAISA, LA | 79 657 | 19.3 | 34 316 | 19.8 |
| Allen Parish (part) | 10 764 | 15.0 | 3 503 | 18.1 |
| Beauregard Parish (part) | 20 016 | 16.2 | 9 077 | 16.7 |
| Calcasieu Parish (part) | 7 364 | 31.4 | 3 208 | 31.7 |
| Rapides Parish (part) | 3 575 | 35.8 | 1 537 | 36.2 |
| Vernon Parish (part) | 37 938 | 18.4 | 16 991 | 18.0 |
| United Houma Nation SDAISA, LA | 839 880 | 13.6 | 337 007 | 13.7 |
| Jefferson Parish (part) | 455 466 | 13.5 | 187 907 | 13.9 |
| Lafourche Parish | 89 974 | 14.7 | 35 045 | 14.9 |
| Plaquemines Parish | 26 757 | 14.0 | 10 481 | 13.1 |
| St. Bernard Parish (part) | 67 229 | 12.9 | 26 790 | 13.3 |
| St. Charles Parish | 48 072 | 14.0 | 17 430 | 14.1 |
| St. Mary Parish (part) | 47 879 | 14.2 | 19 426 | 13.4 |
| Terrebonne Parish | 104 503 | 12.8 | 39 928 | 12.5 |

Table 68. **Percent of Population and Housing Units in Sample: 2000**

[The above table was omitted because there were no qualifying areas.]

# Appendixes

Several appendixes traditionally found in printed reports are now available in a separate volume. See PHC-2-A, *Summary Social, Economic, and Housing Characteristics, Selected Appendixes*, in print or on the Internet at http://www.census.gov/prod/cen2000/phc-2-a.pdf for the following:

Appendix A. Geographic Terms and Concepts
Appendix B. Definitions of Subject Characteristics
Appendix C. Data Collection and Processing Procedures
Appendix D. Questionnaire
Appendix E. Data Products and User Assistance
Appendix H. Acknowledgments

This Appendix section contains:

Appendix F. Maps
Appendix G. Accuracy of the Data

# Appendix F.
# Maps

## Parishes

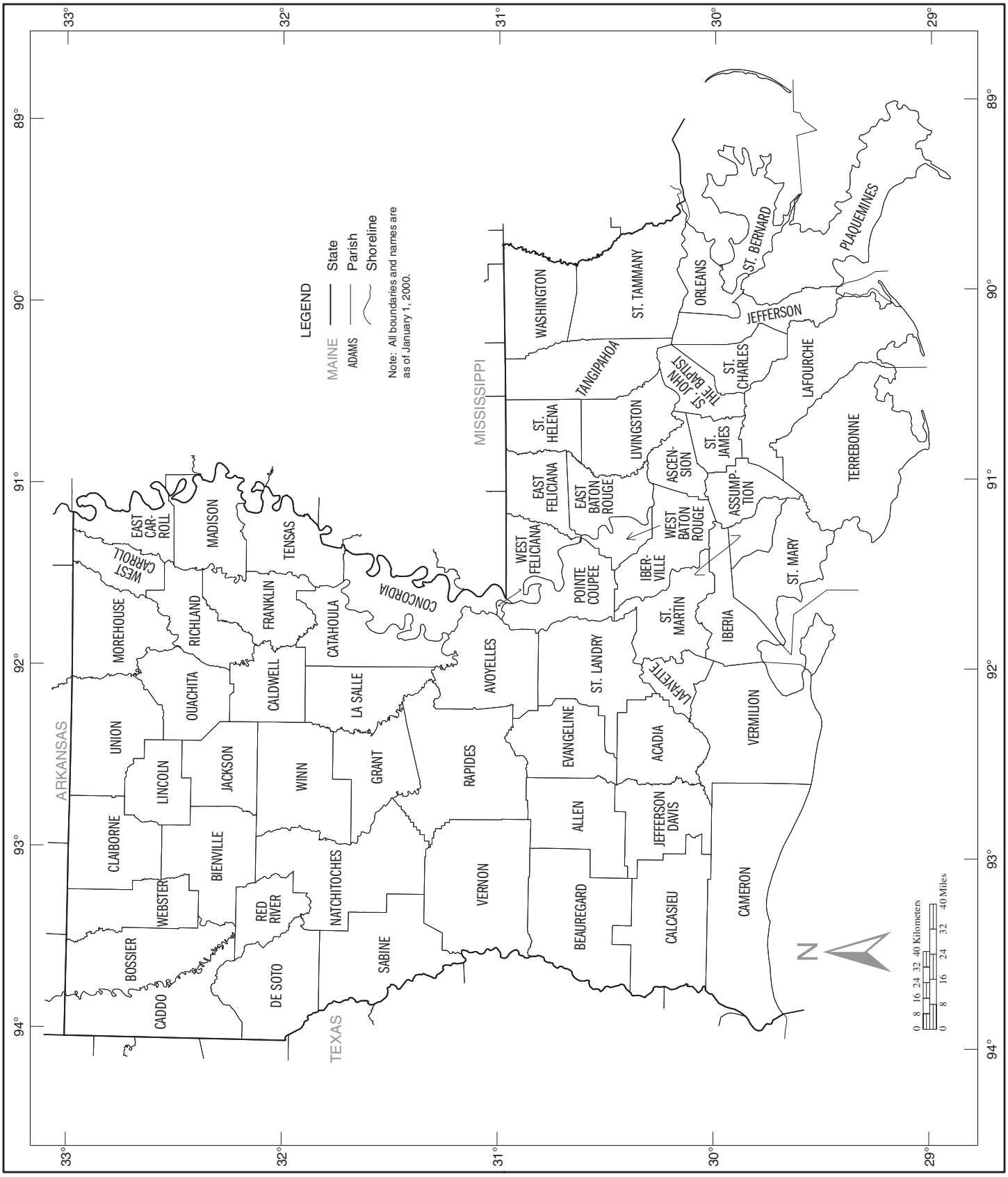




U.S. Census Bureau, Census 2000

# Parish Subdivision Outline Map Legend and Parish Location Index

## Map Legend

| | | |
|---|---|---|
| | CAMPO | American Indian Reservation (Federal) |
| | Tetlin | Tribal Designated Statistical Areas |
| | Lumbee | State Designated American Indian Statistical Area |
| | | State |
| | ERIE | Parish |
| | YORK | Parish Subdivision[1] |
| | ROME | Incorporated Place[1] |
| | Zena | Census Designated Place |
| | *Lake Erie* | Large River, Lake, Water Body, or Shoreline |
| | | A fishhook joins contiguous and/or discontiguous parts of the same geographic entity |

[1] A '°' following a place name indicates that the place is an independent place or independent city. An independent place is not part of any legal parish subdivision and thus serves as the statistical equivalent of a legal parish subdivision. An independent city is not part of any parish or legal parish subdivision and thus serves as both the statistical equivalent of a parish and a legal parish subdivision. The name for the parish subdivision is always the same as that of the place and never shown separately on the map.

Note: All legal boundaries and names are as of January 1, 2000. Where state, parish, and/or parish subdivision boundaries coincide, the map shows the boundary symbol for the highest level of these geographic entities. The parish boundary is always shown. Where a parish subdivision boundary coincides with a place boundary, the map does not show the place boundary symbol. Any geographic entity name may include '(pt.)' if some portion of the entity extends beyond the limits of the map area displayed on the page, or if multiple discontiguous pieces of the entity have been discretely labeled on the page. A geographic entity name may include '(pts.)' if many discontiguous pieces exist for that entity that cannot be discretely labeled. The boundaries shown on this map are for Census Bureau statistical data collection and tabulation purposes only; their depiction and designation for statistical purposes does not constitute a determination of jurisdictional authority or rights of ownership or entitlement.

## Map Sections

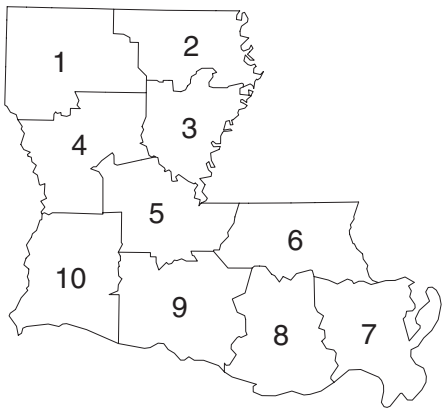


## PARISH LOCATION INDEX

This list presents the reference coordinates for each parish on the parish subdivision outline map. Map section numbers refer to the parish subdivision outline maps only.

| PARISH | MAP SEC | MAP REF |
|---|---|---|
| Acadia | 9 | HN-EI |
| Allen | 10 | HL-EG |
| Ascension | 8 | HW-EI |
| Assumption | 8 | HV-EK |
| Avoyelles | 5 | HP-ED |
| Beauregard | 10 | HH-EG |
| Bienville | 1 | HJ-DV |
| Bossier | 1 | HG-DT |
| Caddo | 1 | HE-DU |
| Calcasieu | 10 | HH-EI |
| Caldwell | 3 | HP-DX |
| Cameron | 10 | HI-EK |
| Catahoula | 3 | HQ-EA |
| Claiborne | 1 | HK-DT |
| Concordia | 3 | HS-EB |
| De Soto | 1 | HF-DX |
| East Baton Rouge | 6 | HV-EG |
| East Carroll | 2 | HU-DT |
| East Feliciana | 6 | HV-EE |
| Evangeline | 5 | HN-EF |
| Franklin | 3 | HR-DX |
| Grant | 4 | HM-EA |
| Iberia | 9 | HQ-EK |
| Iberville | 9 | HT-EI |
| Jackson | 1 | HM-DW |
| Jefferson | 7 | IB-EL |
| Jefferson Davis | 10 | HL-EI |
| La Salle | 3 | HP-DZ |
| Lafayette | 9 | HP-EI |
| Lafourche | 8 | HZ-EN |
| Lincoln | 1 | HM-DU |
| Livingston | 6 | HX-EH |
| Madison | 2 | HU-DV |
| Morehouse | 2 | HR-DT |
| Natchitoches | 4 | HJ-DZ |
| Orleans | 7 | IC-EJ |
| Ouachita | 2 | HP-DV |
| Plaquemines | 7 | IF-EN |
| Pointe Coupee | 5 | HS-EF |
| Rapides | 5 | HM-EC |
| Red River | 1 | HH-DX |
| Richland | 2 | HR-DV |
| Sabine | 4 | HG-EA |
| St. Bernard | 7 | IF-EK |
| St. Charles | 8 | HZ-EK |
| St. Helena | 6 | HX-EF |
| St. James | 8 | HX-EJ |
| St. John the Baptist | 8 | HY-EJ |
| St. Landry | 5 | HP-EG |
| St. Martin | 9 | HR-EI |
| St. Mary | 9 | HT-EM |
| St. Tammany | 6 | IC-EH |
| Tangipahoa | 6 | HZ-EG |
| Tensas | 3 | HT-DX |
| Terrebonne | 8 | HW-EN |
| Union | 2 | HN-DT |
| Vermilion | 9 | HO-EL |
| Vernon | 4 | HI-ED |
| Washington | 6 | IB-EE |
| Webster | 1 | HH-DT |
| West Baton Rouge | 6 | HU-EH |
| West Carroll | 2 | HT-DT |
| West Feliciana | 5 | HT-EE |
| Winn | 4 | HM-DY |

## American Indian Areas, Parishes, Parish Subdivisions, and Places – Section 1

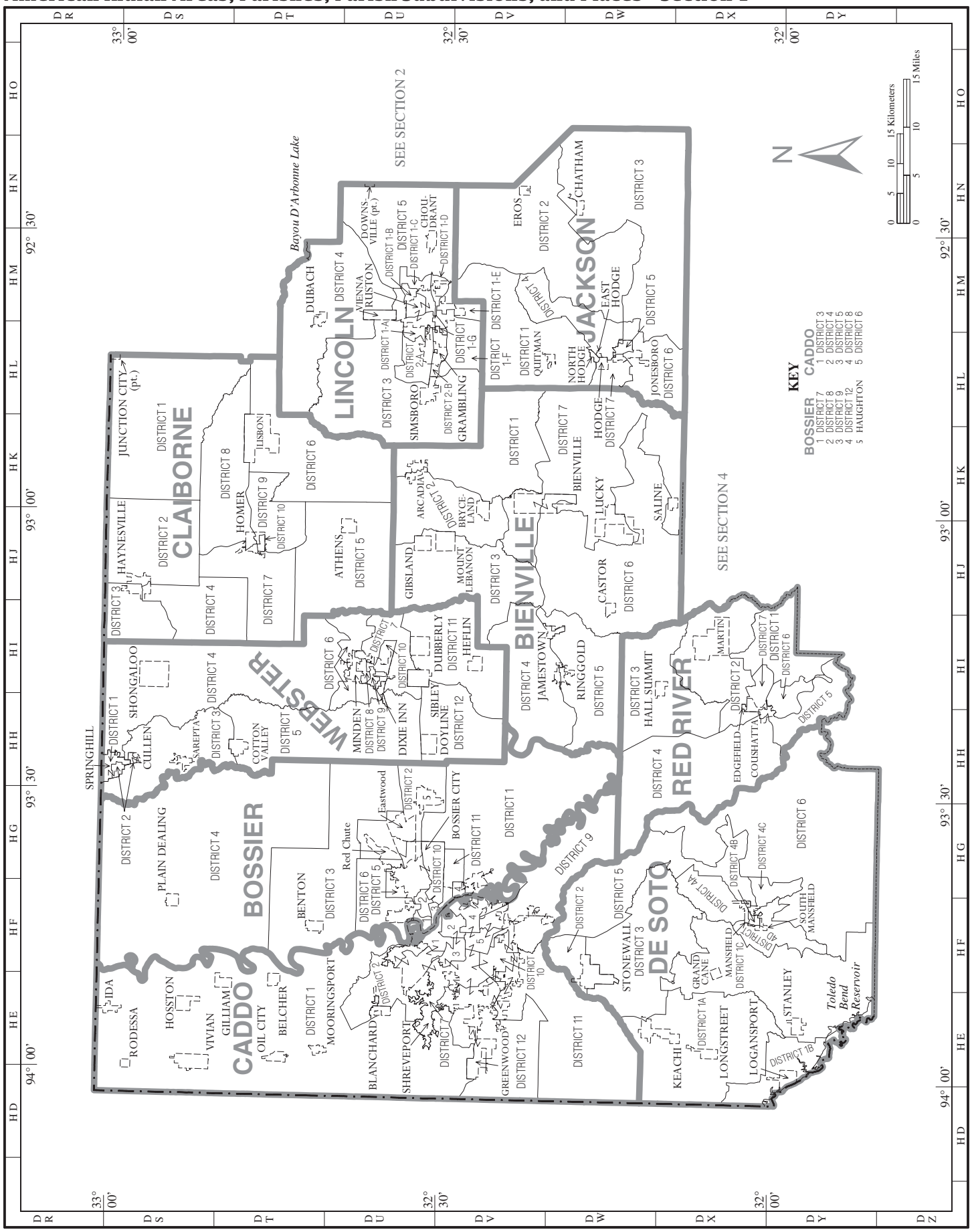

## American Indian Areas, Parishes, Parish Subdivisions, and Places – Section 2

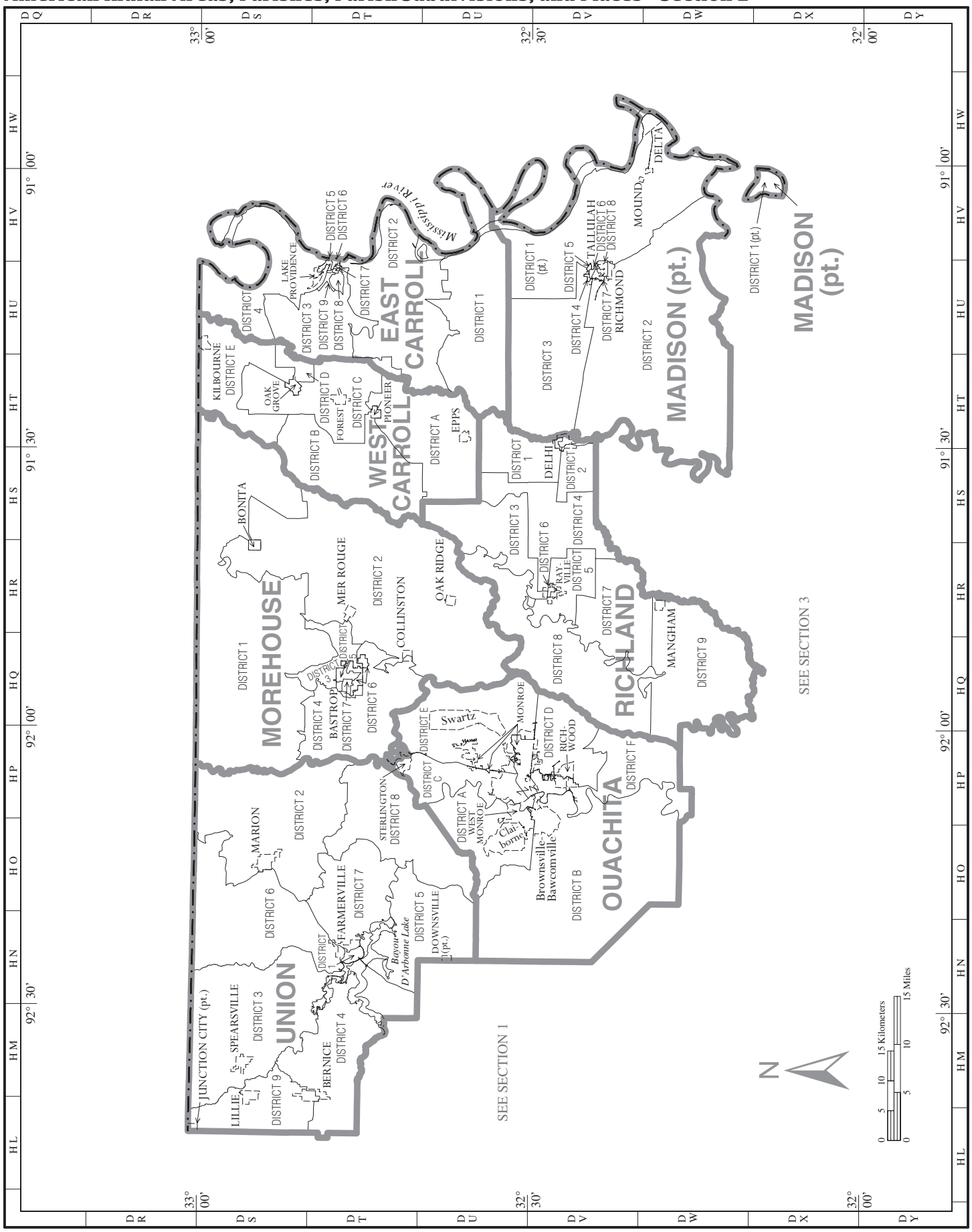




U.S. Census Bureau, Census 2000

## American Indian Areas, Parishes, Parish Subdivisions, and Places – Section 3

## American Indian Areas, Parishes, Parish Subdivisions, and Places – Section 4

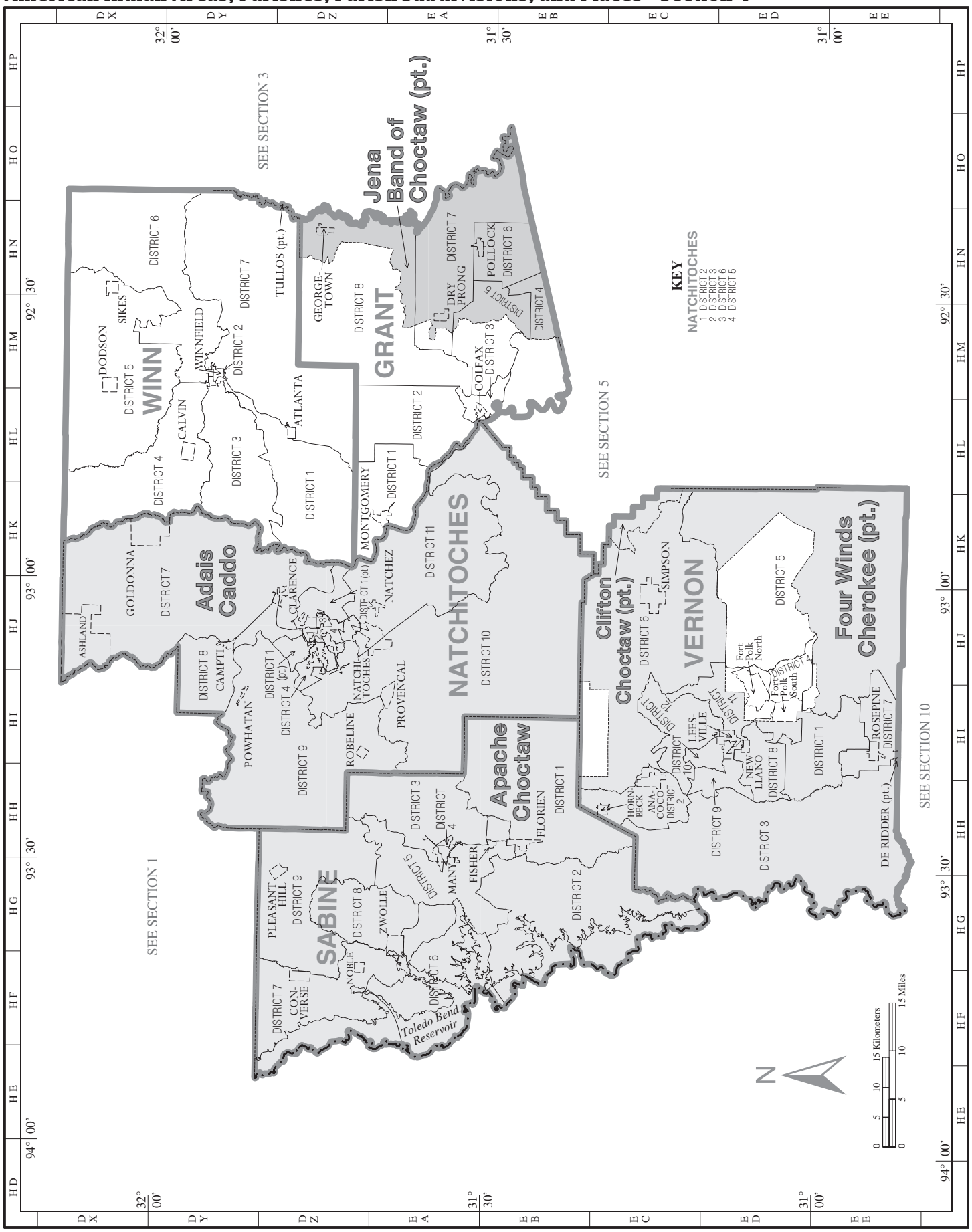

## American Indian Areas, Parishes, Parish Subdivisions, and Places – Section 5

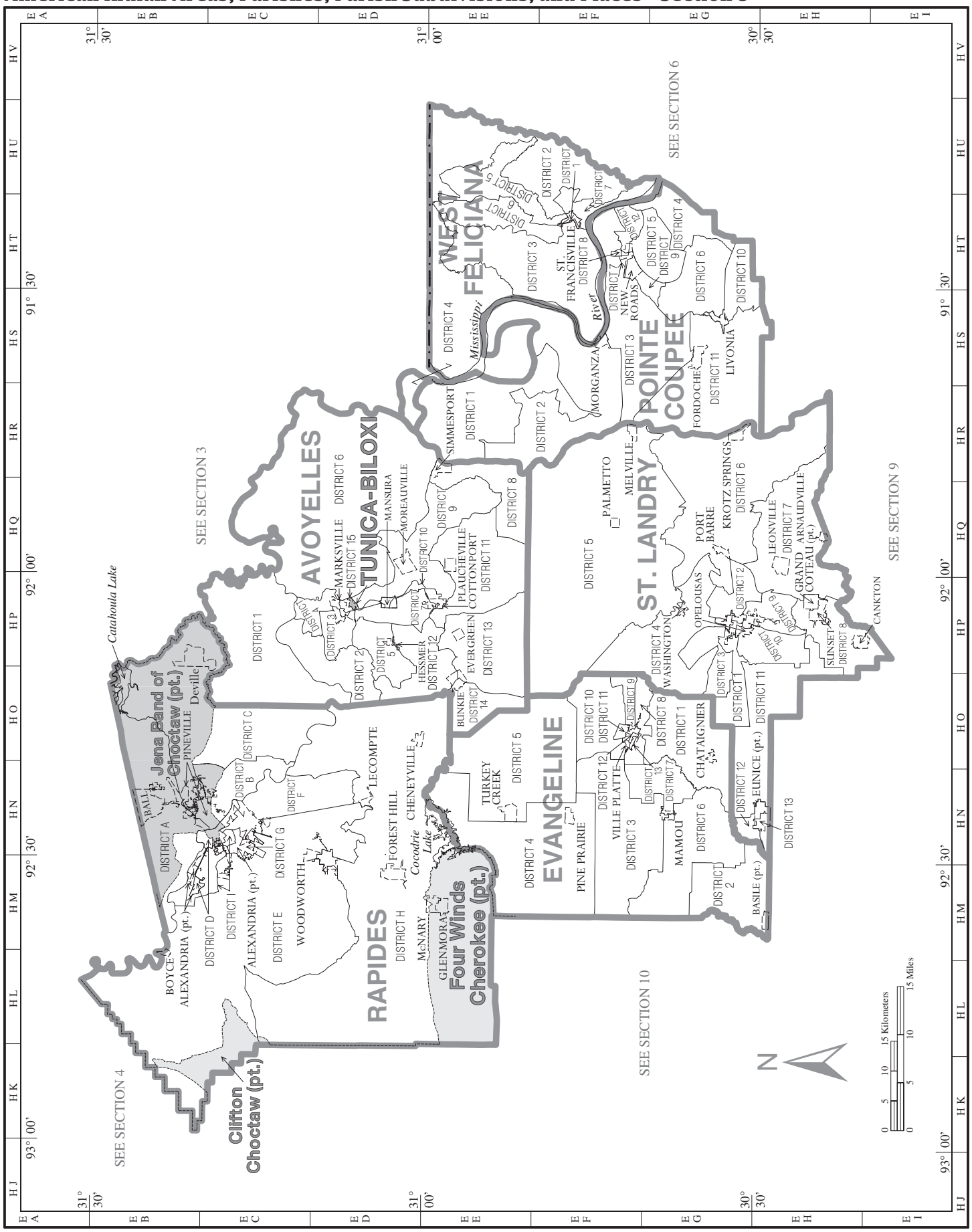

## American Indian Areas, Parishes, Parish Subdivisions, and Places – Section 6

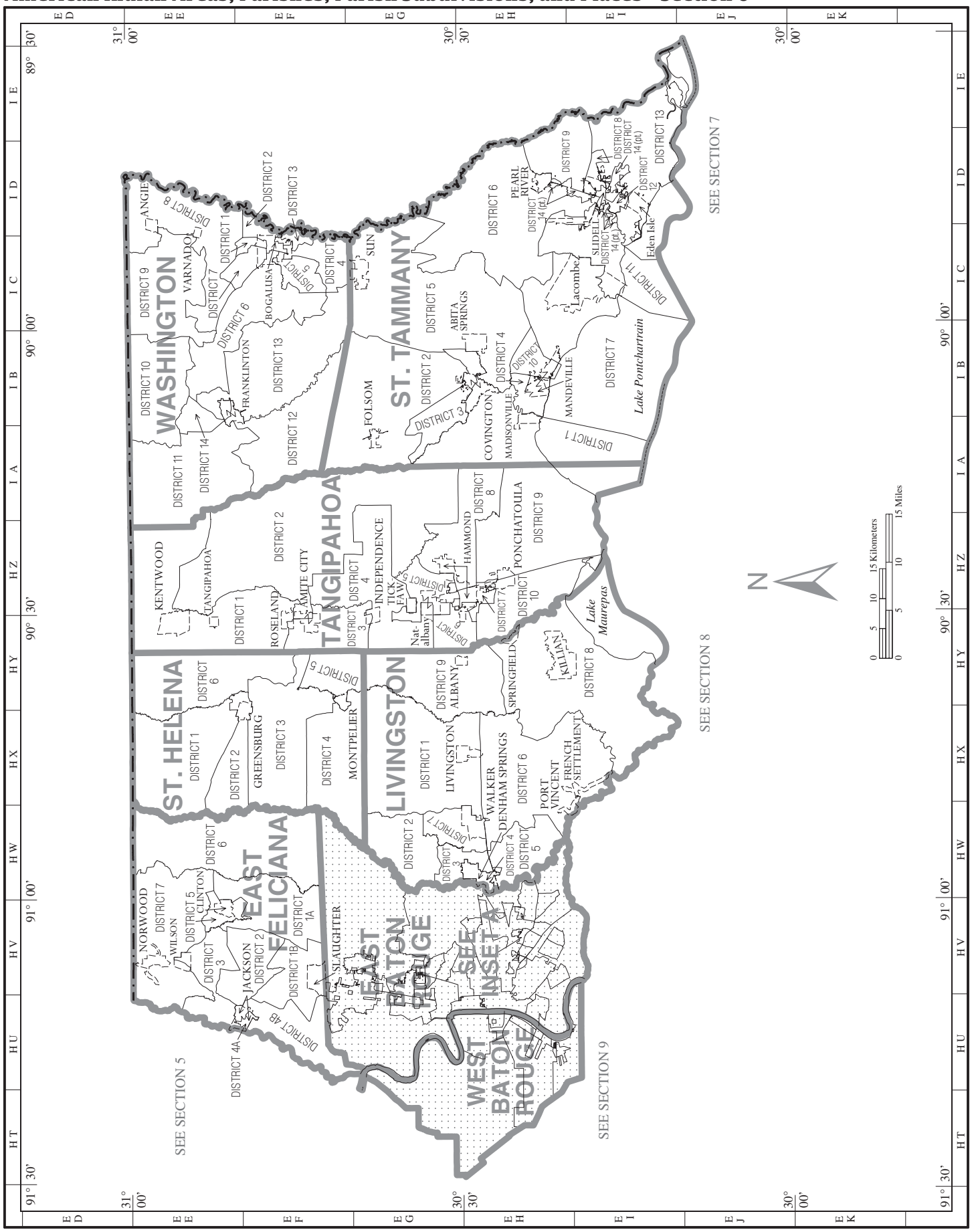

## American Indian Areas, Parishes, Parish Subdivisions, and Places – Section 7

## American Indian Areas, Parishes, Parish Subdivisions, and Places – Section 8

U.S. Census Bureau, Census 2000

## American Indian Areas, Parishes, Parish Subdivisions, and Places – Section 9

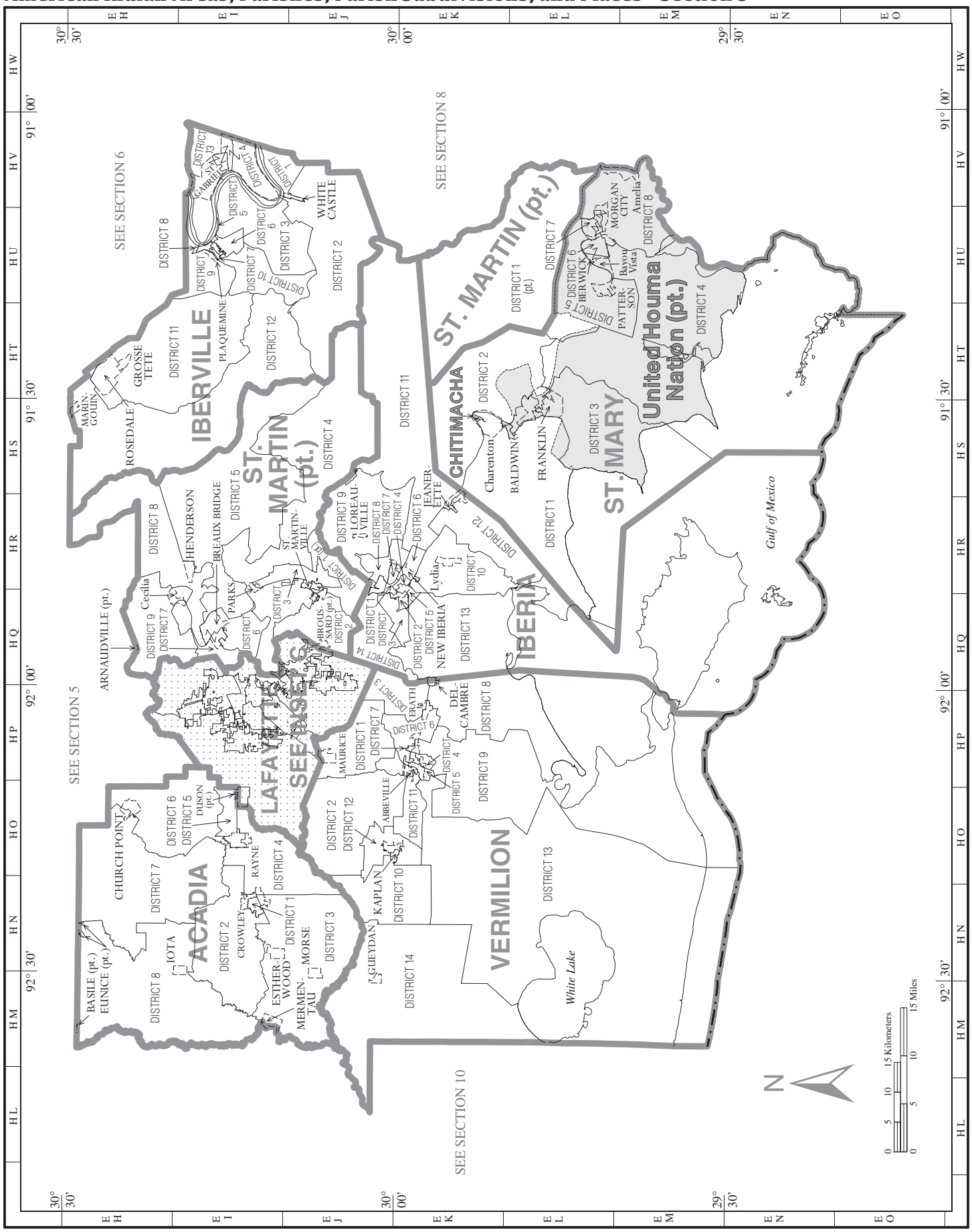

## American Indian Areas, Parishes, Parish Subdivisions, and Places – Section 10

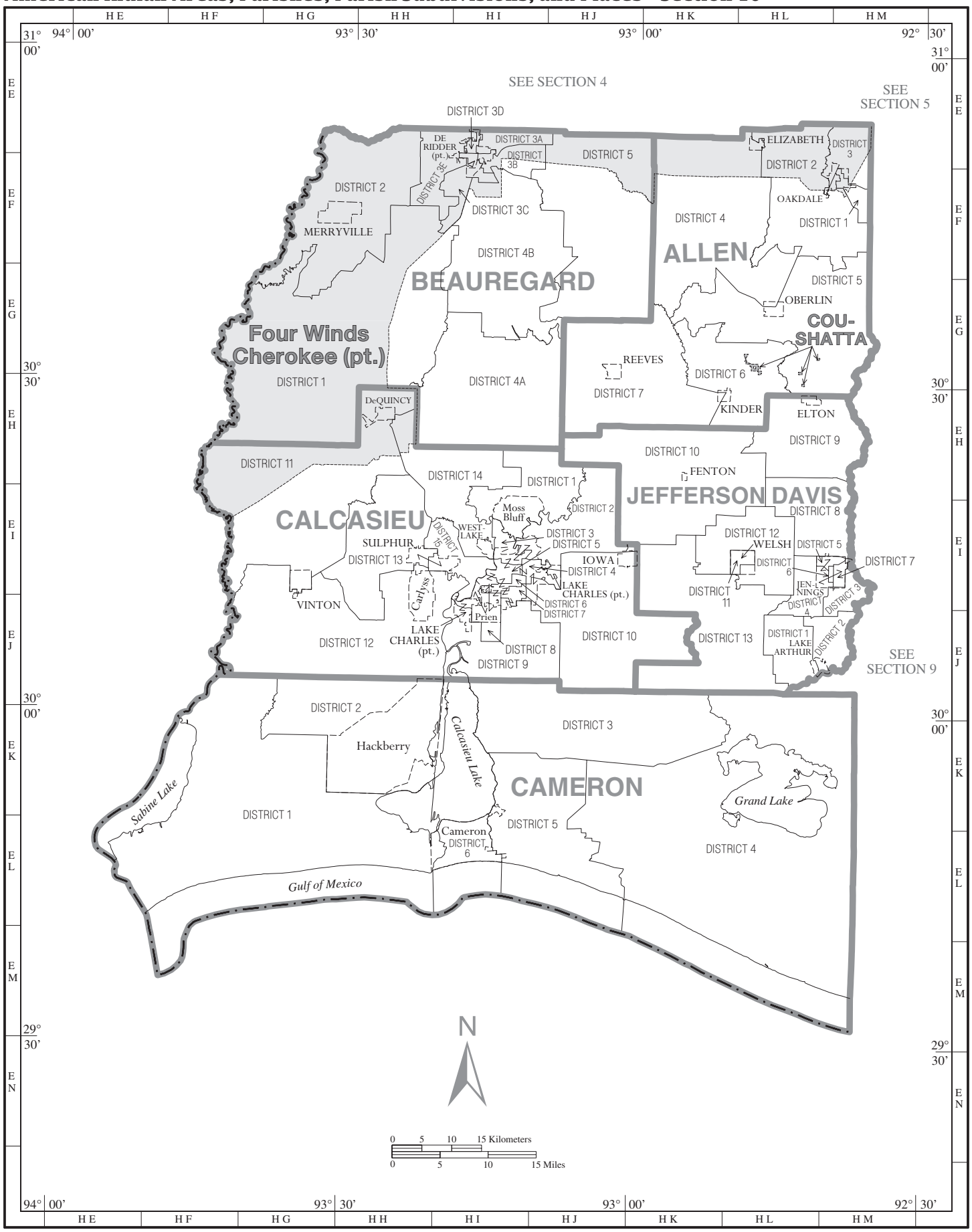




U.S. Census Bureau, Census 2000

## American Indian Areas, Parishes, Parish Subdivisions, and Places – Inset A

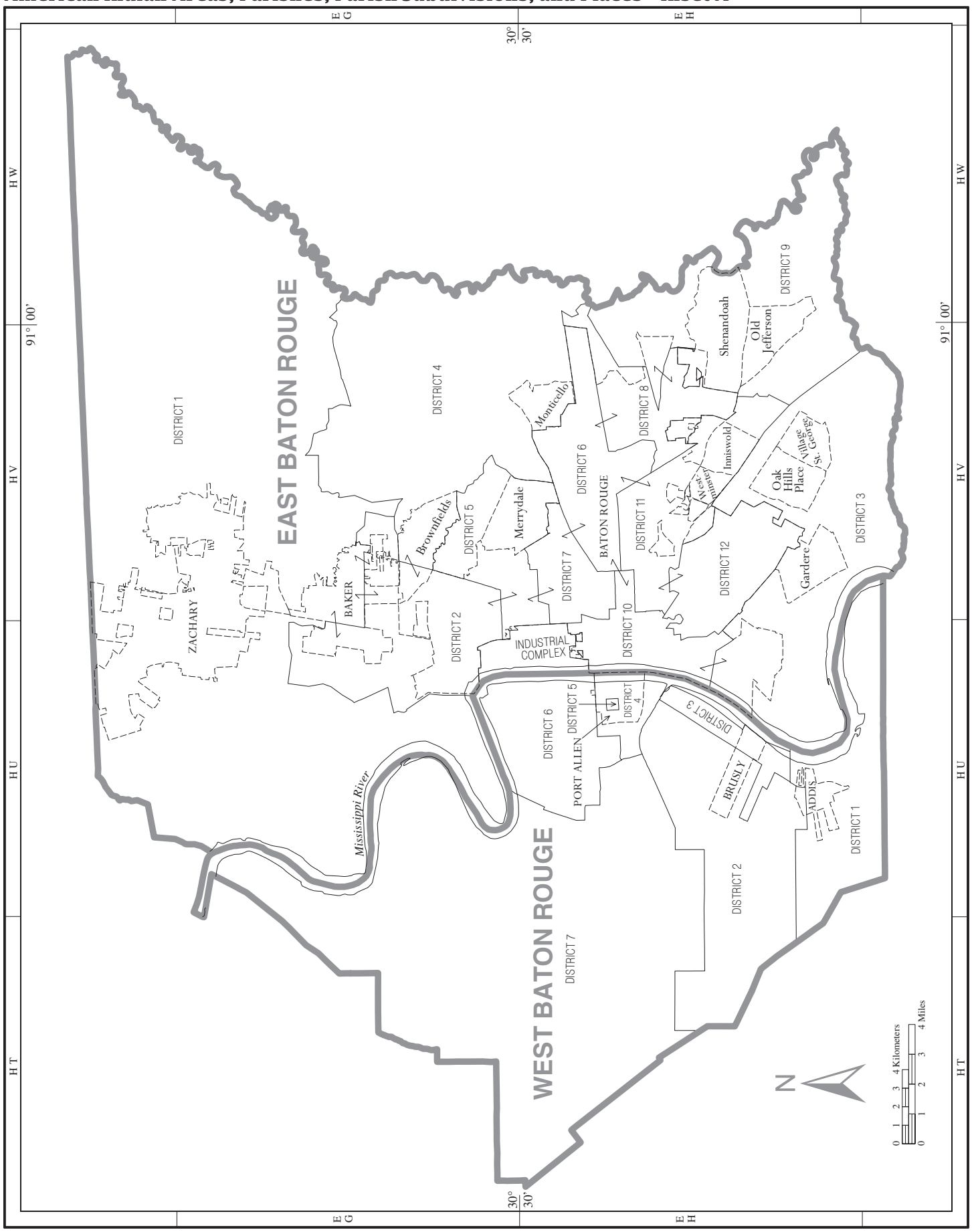

## American Indian Areas, Parishes, Parish Subdivisions, and Places – Inset B

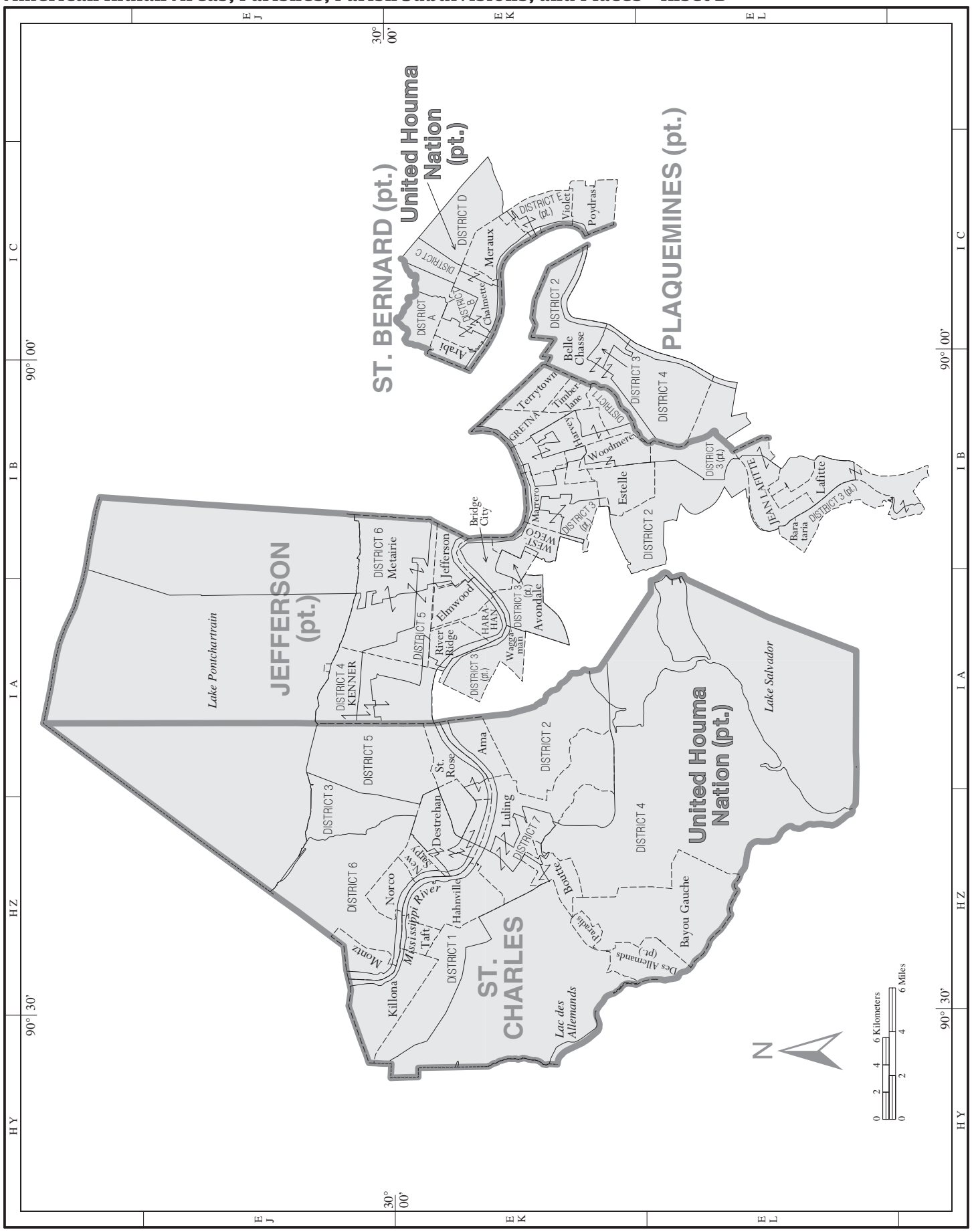




U.S. Census Bureau, Census 2000

## American Indian Areas, Parishes, Parish Subdivisions, and Places – Inset C

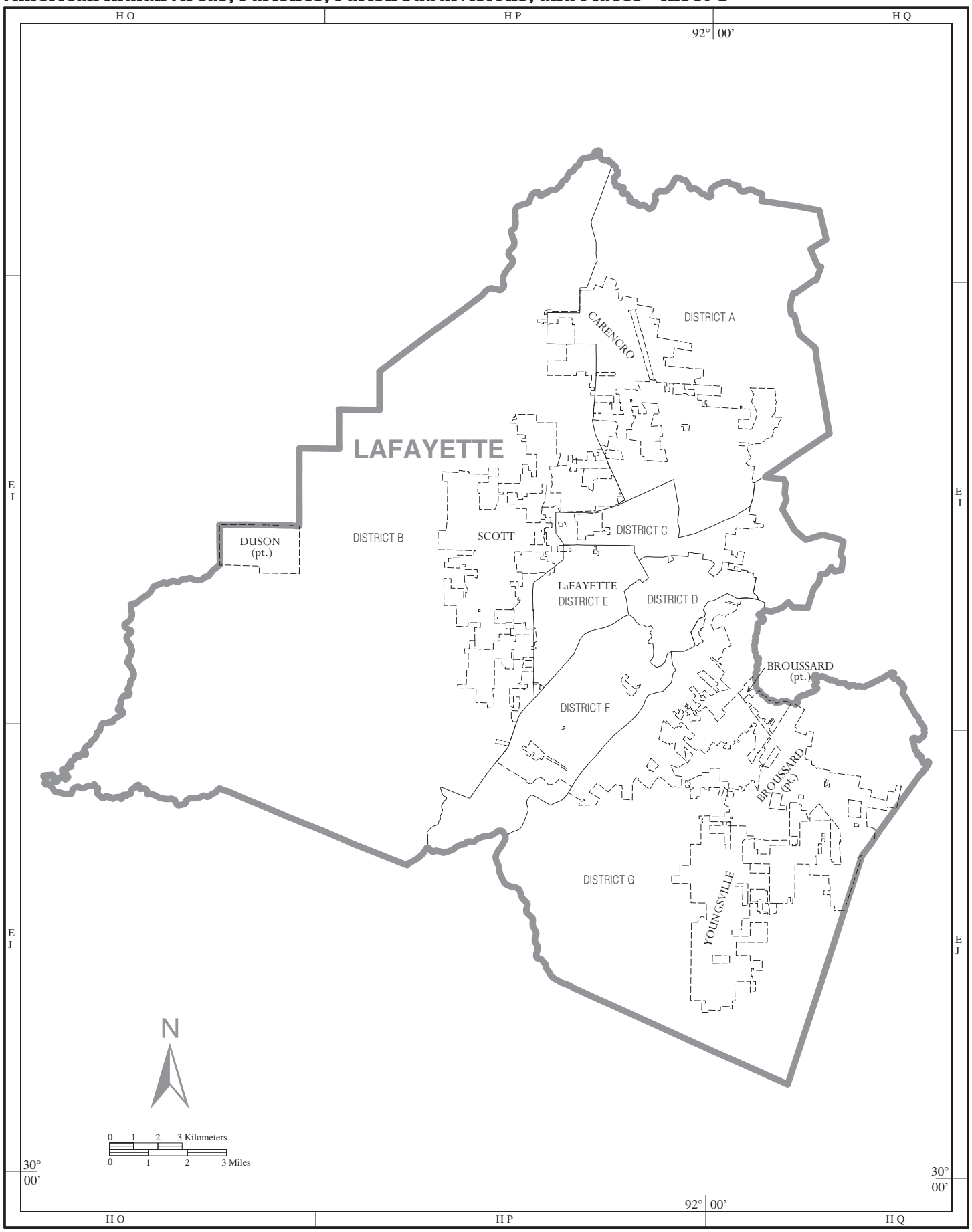

# Appendix G.
# Accuracy of the Data

## INTRODUCTION

The data contained in this product are based on the Census 2000 sample. The data are estimates of the actual figures that would have been obtained from a complete count. Estimates derived from a sample are expected to be different from the 100-percent figures because they are subject to sampling and nonsampling errors. Sampling error in data arises from the selection of people and housing units included in the sample. Nonsampling error affects both sample and 100-percent data and is introduced as a result of errors that may occur during the data collection and processing phases of the census. This chapter provides a detailed discussion of both types of errors and a description of the estimation procedures.

## MASTER ADDRESS FILE DEVELOPMENT

The majority of addresses in the country are in what is known for census purposes as Mailout/Mailback areas, which generally consist of city-style addresses. The original source of addresses on the Master Address File (MAF) for the Mailout/Mailback areas was the 1990 Census Address Control File (ACF). The first update to the ACF addresses is a United States Postal Service (USPS) Delivery Sequence File (DSF) of addresses. The November 1997, September 1998, November 1999, and April 2000 DSFs were incorporated into the MAF.

Until shortly before the census, the ACF addresses and the November 1997 and September 1998 residential DSF addresses constituted the MAF. These addresses were tested against Census Bureau geographic information to determine their location at the census block level. The geographic information is maintained in the Census Bureau's Topologically Integrated Geographic Encoding Referencing (TIGER) system. When an address on the MAF can be uniquely matched to the address range in TIGER for a street segment that forms one of the boundaries of a particular block, the address is said to be *geocoded* to that block. Valid and geocoded addresses appeared on each address list used for a field operation.

The Block Canvass operation was the next major address list operation in the Mailout/Mailback areas for Census 2000. Between January and May 1999, there was a 100-percent canvass of every block in these areas. Every geocoded address was printed in a block-by-block address register. Block Canvassing listers identified each address as one of the following: a verified housing unit; a unit with corrections to the street name or directional; a delete; a duplicate, implying the unit exists elsewhere on the list with a different, unmatchable designation, such as a different street name or building name; uninhabitable; or nonresidential. Also, units that were deleted from one block and matched an added unit in another block were called a move.

A cooperative address list check with local governmental units throughout the country, called Local Update of Census Addresses (LUCA) 98, occurred in approximately the same time frame as Block Canvassing. In LUCA 98, the participating governmental units received an address list and were asked for input mostly on added units but also on deleted units and corrected street names or directionals. The outcome of this operation was similar to that of Block Canvassing; units were added to and deleted from blocks, and address corrections were made.

The Decennial Master Address File (DMAF), created in July 1999, was the file used for the main printing of the Census 2000 questionnaires. In Mailout/Mailback areas, the operations that had yielded housing units and their status before this initial printing stage were the ACF, the November 1997 DSF, the September 1998 DSF, LUCA 98, and Block Canvassing.

Updates to the DMAF followed the creation of the initial DMAF. Addresses were added by the November 1999, February 2000, and April 2000 DSFs. The LUCA 98 field verification and appeal processes were address update operations that occurred subsequent to the creation of the initial

DMAF. Units receiving a conflicting status from Block Canvassing and the LUCA 98 operation were sent for field verification by the Census Bureau; the results of the field verification were sent to the governmental units. The governmental unit could appeal the Census Bureau's findings for particular units at this stage. At an appeal, the Census Bureau and the governmental unit submit their evidence of the status of a housing unit for independent review. The Census Address List Appeals Office, a temporary Federal office established outside the Department of Commerce, administered the appeal process. The Director of the Appeals Office (or their designee) was responsible for issuing a written determination that was considered final. Both the field verification and the appeal process had the potential to change the status of a housing unit.

The New Construction operation was another cooperative effort with participating governmental units that added addresses before Census Day. This was a final operation in Mailout/Mailback areas that used governmental units' local knowledge to identify new housing units in February and March of 2000.

After Mailout/Mailback, the second most common method of questionnaire delivery was Update/Leave. Rather than obtaining addresses from the ACF and DSF, the address list for Update/Leave areas was constructed during a Census Bureau field operation called Address Listing. This was due to the fact that addresses in Update/Leave areas were primarily noncity-style. Census employees were sent to the field with maps of their assignment areas and were instructed to record the city-style address, noncity-style address or location description, or possibly some combination of the above, for every housing unit. In addition, the location of the unit was noted on the census map with what is known as a *map spot*. This operation took place in the fall of 1998.

After processing the Address Listing data, the Census Bureau could tabulate the number of housing units in each block. Because the housing units in these areas may have nonstandard mailing addresses and may be recorded in census files solely with a location description, the governmental units participating in the local review operation in these areas were sent lists of housing unit counts by block. This operation was called LUCA 99. When a LUCA 99 participant disagreed with a Census block count, the contested block was sent out for LUCA 99 recanvassing. Census employees were redeployed to make updates to the address list. In addition, there was a LUCA 99 appeal process for settling housing unit status discrepancies that could potentially add units to the address list. The LUCA 99 recanvassing and LUCA 99 appeal process took place at various times during the DMAF updating process. Although most of the LUCA 99 entities had their recanvassing results processed before creation of the initial DMAF, many did not. There were DMAF updates designed specifically for obtaining late recanvassing and appeal results. These updates to the census files occurred in time for USPS delivery of a questionnaire.

The last address list-building operation in the Update/Leave areas was the Update/Leave operation itself. This operation was responsible for having a census questionnaire hand-delivered at every housing unit. The MAF and the maps were updated during this process.

In the most remote regions of the country, housing units were listed at the same time people within them were enumerated for Census 2000. These operations, called List/Enumerate and Remote Alaska enumeration, were the only source of addresses in these regions. All housing units were map spotted at the time of enumeration.

In some other regions of the country where an address list had already been created, the Census Bureau determined that direct enumeration of the population would be more successful than mailback of the forms. This operation was called Update/Enumerate. There were two types of Update/Enumerate areas – urban areas that were formerly Mailout/Mailback and rural areas that were formerly Update/Leave. The urban areas had passed through all the Mailout/Mailback operations up through the point of the creation of the initial DMAF, and the rural areas had passed through Address Listing, and sometimes LUCA 99, by the time of the creation of the initial DMAF. Because of these distinct paths, it was necessary to distinguish between the urban and rural Update/Enumerate areas.

Urban Update/Leave is another special enumeration that took place in areas where mail delivery was considered to be problematic. The addresses had passed through all the operations of the

Mailout/Mailback areas up through the creation of the initial DMAF, but enumerators visited the area during the census. As a result, additions, deletions and corrections to the address list were made.

People who do not receive a questionnaire at their house could submit a Be Counted Form, or they could call Telephone Questionnaire Assistance and have their information collected over the telephone. Addresses from these operations that did not match those already on the DMAF and that were geocoded to a census collection block in an area where census enumeration did not take place were visited in a Field Verification operation to determine if they existed. Verified addresses were added to the address list.

Follow-up operations provided additional information about housing units listed on the DMAF. In Nonresponse Followup (NRFU), enumerators followed up on units that had not returned a preaddressed census form. These units could be enumerated, deemed vacant, or possibly deleted. At the same time, units that did not appear on the address list could be added and enumerated concurrently. Coverage Improvement Follow Up was designated for enumeration at addresses added by New Construction and the later Delivery Sequence Files, as well as a second check on NRFU vacant and deleted units. Adds were also possible. These operations occurred in the Mailout/Mailback, Update/Leave, and Urban Update/Leave areas.

## SERVICE-BASED ENUMERATION

Service Based Enumeration was designed to account for people without a usual residence who use service facilities (i.e., shelters, soup kitchens and mobile food vans). Only people using the service facility on the interview day were enumerated. In addition, people enumerated in Targeted Non-Shelter Outdoor Locations (TNSOLS) and people without a usual residence that filed Be Counted Forms (BCF) augmented the count. **This component of the enumeration should *not* be interpreted as a complete count of the population without a usual residence.**

## SAMPLE DESIGN

Every person and housing unit in the United States was asked basic demographic and housing questions (for example, race, age, and relationship to householder). A sample of these people and housing units was asked more detailed questions about items, such as income, occupation, and housing costs. The sampling unit for Census 2000 was the housing unit, including all occupants. There were four different housing unit sampling rates: 1-in-8, 1-in-6, 1-in-4, and 1-in-2 (designed for an overall average of about 1-in-6). The Census Bureau assigned these varying rates based on precensus occupied housing unit estimates of various geographic and statistical entities, such as incorporated places and interim census tracts. For people living in group quarters or enumerated at long form eligible service sites (shelters and soup kitchens), the sampling unit was the person and the sampling rate was 1-in-6.

The sample designation method for housing units depended on the data collection procedures. Approximately 95 percent of the population was enumerated by the mailback procedure. In these areas, the Census Bureau used the Decennial Master Address File (DMAF) to select electronically a probability sample. The questionnaires were either mailed or hand-delivered to selected addresses with instructions to complete and mail back the form.

The housing unit sampling rate varied by census block. Long Form Sampling Entities (LFSEs) were used to determine sampling rates in Census 2000 similarly to the way governmental units were used in the 1990 census sample design. LFSEs were:

- Counties and county equivalents (such as parishes in Louisiana).
- Cities.
- Incorporated places (including consolidated cities).
- Census designated places in Hawaii only.

- Minor civil divisions in certain states only (Connecticut, Maine, Massachusetts, Michigan, Minnesota, New Hampshire, New Jersey, New York, Pennsylvania, Rhode Island, Vermont, and Wisconsin).
- School districts (based on the 1995-1996 school year).
- American Indian reservations.
- Tribal jurisdiction statistical areas (replaced for Census 2000 by entities called Oklahoma Tribal Statistical Areas).
- Alaska Native village statistical areas.

Size estimates for LFSEs were based on housing unit counts from the DMAF and occupancy rates from the 1990 census. If the smallest LFSE that included all or any part of a block had an estimated housing unit count of less than 800, the housing units in the block were sampled at a 1-in-2 rate. If the smallest LFSE that included all or any part of a block had an estimated housing unit count of 800 or more but less than 1,200, housing units in the block were sampled at a 1-in-4 rate. If a block was not in either of the two previous sampling rate categories, and was part of an interim census tract with 2,000 or more estimated housing units, the housing units in the block were sampled at a 1-in-8 rate. Housing units in all remaining blocks (those not assigned to 1-in-2, 1-in-4, or 1-in-8 rates) were sampled at a 1-in-6 rate.

In List/Enumerate areas (accounting for less than 0.5 percent of the housing units), each enumerator was given a blank address register with designated sample lines. Beginning about Census Day, the enumerator systematically canvassed an Assignment Area (AA) and listed all housing units in the address register in the order they were encountered. Completed questionnaires, including sample information for any housing unit listed on a designated sample line, were collected. If an AA contained any blocks that would qualify as above for a 1-in-2 or 1-in-4 rate, all households in the AA were sampled at 1-in-2. Housing units in all other AAs were sampled at 1-in-6.

Housing units in American Indian reservations, tribal jurisdiction statistical areas (replaced for Census 2000 by entities called Oklahoma Tribal Statistical Areas), and Alaska Native villages were sampled according to the same criteria as other LFSEs, except the sampling rates were based on the size of the American Indian and Alaska Native population in those areas as measured in the 1990 census. Trust lands were sampled at the highest rate of any part of their associated American Indian reservations. If the associated American Indian reservation was entirely outside the state containing the trust land, then the trust land was sampled at a 1-in-2 rate. All Remote Alaska assignment areas were sampled at a rate of 1-in-2. Housing units in Puerto Rico were sampled at a constant 1-in-6 rate in all blocks.

Variable sampling rates provide relatively more reliable estimates for small areas and decrease respondent burden in more densely populated areas while maintaining data reliability. When all sampling rates were taken into account across the Nation, approximately 1 out of every 6 housing units was included in the Census 2000 sample.

## CONFIDENTIALITY OF THE DATA

The Census Bureau has modified or suppressed some data in this data release to protect confidentiality. Title 13 United States Code, Section 9, prohibits the Census Bureau from publishing results in which an individual can be identified. The Census Bureau's internal Disclosure Review Board sets the confidentiality rules for all data releases. A checklist approach is used to ensure that all potential risks to the confidentiality of the data are considered and addressed.

**Title 13, United States Code.** Title 13 of the United States Code authorizes the Census Bureau to conduct censuses and surveys. Section 9 of the same Title requires that any information collected from the public under the authority of Title 13 be maintained as confidential. Section 214 of Title 13 and Sections 3559 and 3571 of Title 18 of the United States Code provide for the imposition of penalties of up to 5 years in prison and up to $250,000 in fines for wrongful disclosure of confidential census information.

**Disclosure limitation.** Disclosure limitation is the process for protecting the confidentiality of data. A disclosure of data occurs when someone can use published statistical information to identify an individual who provided information under a pledge of confidentiality. Using disclosure limitation procedures, the Census Bureau modifies or removes the characteristics that put confidential information at risk for disclosure. Although it may appear that a table shows information about a specific individual, the Census Bureau has taken steps to disguise the original data while making sure the results are still useful. The techniques used by the Census Bureau to protect confidentiality in tabulations vary, depending on the type of data.

**Data swapping.** Data swapping is a method of disclosure limitation designed to protect confidentiality in tables of frequency data (the number or percentage of the population with certain characteristics). Data swapping is done by editing the source data or exchanging records for a sample of cases when creating a table. A sample of households is selected and matched on a set of selected key variables with households in neighboring geographic areas that have similar characteristics (such as the same number of adults and the same number of children). Because the swap often occurs within a neighboring area, there is no effect on the marginal totals for the area or for totals that include data from multiple areas. Because of data swapping, users should not assume that tables with cells having a value of 1 or 2 reveal information about specific individuals. Data swapping procedures were first used in the 1990 census and were also used for Census 2000.

## ERRORS IN THE DATA

Statistics in this data product are based on a sample. Therefore, they may differ somewhat from 100-percent figures that would have been obtained if all housing units, people within those housing units, and people living in group quarters had been enumerated using the same questionnaires, instructions, enumerators, and so forth. The sample estimate also would differ from other samples of housing units, people within those housing units, and people living in group quarters. The deviation of a sample estimate from the average of all possible samples is called the *sampling error*. The *standard error* of a sample estimate is a measure of the variation among the estimates from all possible samples. Thus, it measures the precision with which an estimate from a particular sample approximates the average result of all possible samples. The sample estimate and its estimated standard error permit the construction of interval estimates with prescribed confidence that the interval includes the average result of all possible samples. The method of calculating standard errors and confidence intervals for the data in this product appears in the section called "Calculation of Standard Errors."

In addition to the variability that arises from the sampling procedures, both sample data and 100-percent data are subject to *nonsampling error*. Nonsampling error may be introduced during any of the various complex operations used to collect and process census data. For example, operations such as editing, reviewing, or handling questionnaires may introduce error into the data. A detailed discussion of the sources of nonsampling error is given in the section on "Nonsampling Error" in this chapter.

Nonsampling error may affect the data in two ways: errors that are introduced randomly will increase the variability of the data and, therefore, should be reflected in the standard error; errors that tend to be consistent in one direction will make both sample and 100-percent data biased in that direction. For example, if respondents consistently tend to underreport their incomes, then the resulting counts of households or families by income category will tend to be understated for the higher income categories and overstated for the lower income categories. Such biases are not reflected in the standard error.

### Limitations of the Group Quarters Data

By definition, universes that include the total population include both the household population and the group quarters population. For example, the universe defined as the population 15 years and over includes all people 15 years and over in both households and group quarters.

In previous censuses and in Census 2000, allocation rates for demographic characteristics (such as age, sex, and race) of the group quarters population were similar to those for the total population. However, allocation rates for sample characteristics, such as school enrollment, educational attainment, income, and veteran status for the institutionalized and noninstitutionalized group quarters population have been substantially higher than those for the household population since at least the 1960 census. A review of the Census 2000 allocation rates for sample characteristics indicated that this trend continued.

Although allocation rates for sample characteristics are higher for the group quarters population, it is important to include the group quarters population in the total population universe. In most areas, the group quarters population represents a small proportion of the total population. As a result, the higher allocation rates associated with the group quarters population have minimal impact on the sample characteristics for the area of interest. In areas where the group quarters population represents a larger percentage of the total population, the Census Bureau cautions data users about the impact the higher allocation rates may have on the sample characteristics.

## Calculation of Standard Errors

**Totals and percentages.** Tables A through C in this chapter contain the necessary information for calculating the standard errors of sample estimates in this data product. To calculate the standard error, it is necessary to know:

- The unadjusted standard error for the characteristic (given in Table A for estimated totals or Table B for estimated percentages) that would result under a simple random sample design of people, housing units, households, or families.
- The design factor for the particular characteristic estimated (given in Table C) based on the sample design and estimation techniques employed to produce long form data estimates.
- The number of people, housing units, households, or families in the publication area.
- The observed sampling rate.

The design factor is the ratio of the estimated standard error to the standard error of a simple random sample. The design factors reflect the effects of the actual sample design and the complex ratio estimation procedure used for Census 2000. Percent-in-sample values are provided in Summary File 3. The percent of the population in sample is given in P4, Percent of the Population in Sample. Percent-in-sample values for housing units are provided in H4, Percent of Housing Units in Sample by Occupancy Status. Thus, observed sampling rates for housing units are provided separately for occupied and vacant housing units. Data users should use information in H2, Unweighted Sample Housing Units by Occupancy Status, to determine the most prevalent type of housing unit in a specific geography (occupied or vacant), and use its corresponding percent-in-sample value from H4. As a convenience to data users, a percent-in-sample value for total housing units is available in the Census Bureau's PHC-2, *Summary Social, Economic, and Housing Characteristics* reports (see the Percent of Population and Housing Units in Sample tables). This percent-in-sample value combines occupied and vacant housing units to form a single percent-in-sample value for housing units.

Use the steps given below to calculate the standard error of an estimated total or percentage contained in this product. A percentage is defined here as a ratio of a numerator to a denominator where the numerator is a subset of the denominator. For example, the proportion of Black or African-American teachers is the ratio of Black or African-American teachers to all teachers.

1. Obtain the unadjusted standard error from Table A or B (or use the formula given below the table) for the estimated total or percentage, respectively.
2. Obtain the person or housing unit observed sampling rate (percent-in-sample) for the geographic area to which the estimate applies. Use the person observed sampling rate for population characteristics and the housing unit observed sampling rate for housing characteristics.

3. Use Table C to obtain the appropriate design factor, based on the characteristic (Employment status, School enrollment, etc.) and the range containing the percent-in-sample value defined in step 2. Multiply the unadjusted standard error by this design factor.

The unadjusted standard errors of zero estimates or of very small estimated totals or percentages will approach zero. This is also the case for very large percentages or estimated totals that are close to the size of the publication areas to which they correspond. Nevertheless, these estimated totals and percentages are still subject to sampling and nonsampling variability, and an estimated standard error of zero (or a very small standard error) is not appropriate. For estimated percentages that are less than 2 or greater than 98, use the unadjusted standard errors in Table B that appear in the "2 or 98" row. For an estimated total that is less than 50 or within 50 of the total size of the publication area, use an unadjusted standard error of 16.

Examples using Tables A and B are given in the section titled "Using Tables to Compute Standard Errors and Confidence Intervals."

**Sums and differences.** The standard errors estimated from Tables A and B are not directly applicable to sums of and differences between two sample estimates. To estimate the standard error of a sum or difference, the tables are to be used somewhat differently in the following three situations:

1. For the sum of or difference between a sample estimate and a 100-percent value, use the standard error of the sample estimate. The complete count value is not subject to sampling error.
2. For the sum of or difference between two sample estimates, the appropriate standard error is approximately the square root of the sum of the two individual standard errors squared; that is, for standard errors

   $SE(\hat{X})$ and $SE(\hat{Y})$ of estimates $\hat{X}$ and $\hat{Y}$, respectively:

   $$SE(\hat{X} + \hat{Y}) = SE(\hat{X} - \hat{Y}) = \sqrt{[SE(\hat{X})]^2 + [SE(\hat{Y})]^2}$$

   This method, however, will underestimate (overestimate) the standard error if the two items in a sum are highly positively (negatively) correlated or if the two items in a difference are highly negatively (positively) correlated. This method may also be used for the difference between (or sum of) sample estimates from two censuses or from a census sample and another survey. The standard error for estimates not based on the Census 2000 sample must be obtained from an appropriate source outside of this chapter.
3. For the differences between two estimates, one of which is a subclass of the other, use the tables directly where the calculated difference is the estimate of interest. For example, to determine the estimate of non-Black or African-American teachers, subtract the estimate of Black or African-American teachers from the estimate of total teachers. To determine the standard error of the estimate of non-Black or African-American teachers, apply the above formula directly.

**Ratios.** Frequently, the statistic of interest is the ratio of two variables, where the numerator is not a subset of the denominator. An example is the ratio of students to teachers in public elementary schools. (Note that this method cannot be used to compute a standard error for a sample mean.) The standard error of the ratio between two sample estimates is estimated as follows:

1. If the ratio is a proportion, then follow the procedure outlined for "Totals and percentages."
2. If the ratio is not a proportion, then approximate the standard error using the formula below.

$$SE\left(\frac{\hat{X}}{\hat{Y}}\right) = \left(\frac{\hat{X}}{\hat{Y}}\right)\sqrt{\frac{[SE(\hat{X})]^2}{\hat{X}^2} + \frac{[SE(\hat{Y})]^2}{\hat{Y}^2}}$$

**Medians.** The sampling variability of an estimated median depends on the form of the distribution and the size of its base. The reliability of an estimated median is approximated by constructing a confidence interval. Estimate the 68 percent confidence limits of a median based on sample data using the following procedure.

1. Obtain the appropriate (person or housing unit) observed sampling rate for the specific geographic area. Use this rate to locate the design factor for the characteristic of interest in Table C.

2. Obtain the frequency distribution for the selected variable. Cumulate these frequencies to yield the base.

3. Determine the standard error of the estimate of 50 percent from the distribution using the formula:

$$\text{SE(50 percent)} = \sqrt{\frac{5}{\text{base}} \times 50^2} \times \text{Design Factor}$$

4. Subtract from and add to 50 percent the standard error determined in step 3.

$$\text{p_lower} = 50 - \text{SE (50 percent)}$$

$$\text{p_upper} = 50 + \text{SE (50 percent)}$$

   Find the category in the distribution containing p_lower and the category in the distribution containing p_upper. If p_lower and p_upper fall in the same category, follow these steps:

   - Define A1 as the smallest value in that category.
   - Define A2 to be the smallest value in the next (higher) category.
   - Define C1 as the cumulative percent of units strictly less than A1.
   - Define C2 as the cumulative percent of units strictly less than A2.

     Use these values (A1, A2, C1, C2) in step 5 to obtain the Lower Bound and the Upper Bound.

     If p_lower and p_upper are in different categories, follow the steps above twice–once for each category. In effect, users will interpolate twice to obtain the Lower and Upper Bounds as follows:

   - First, for the category containing p_lower, define the values A1, A2, C1, and C2 as above. Use these values in step 5 to obtain the Lower Bound.
   - Second, for the category containing p_upper, define a new set of values for A1, A2, C1, and C2. Use these values in step 5 to obtain the Upper Bound.

5. Use the following formula and the values obtained in step 4 to form a confidence interval about the median:

$$\text{Bound} = \left[\frac{X - C1}{C2 - C1}\right] \times (A2 - A1) + A1$$

   where X = p_lower (p_upper) for the Lower Bound (Upper Bound).

6. Divide the difference between the two points determined in step 5 by two to obtain the estimated standard error of the median:

$$\text{SE(median)} = \frac{\text{Upper Bound} - \text{Lower Bound}}{2} = \frac{(\text{p_upper} - \text{p_lower})}{C2 - C1} \times \frac{A2 - A1}{2}$$

**Means.** A mean is defined here as the average quantity of some characteristic (other than the number of people, housing units, households, or families) per person, housing unit, household, or family. For example, a mean could be the average annual income of females age 25 to 34. The standard error of a mean can be approximated by the formula below. Because of the approximation used in developing this formula, the estimated standard error of the mean obtained from this formula will generally underestimate the true standard error.

The formula for estimating the standard error of a mean, $\bar{x}$, is

$$SE(\bar{x}) = \sqrt{\frac{5}{base} \times s^2} \times \text{Design Factor}$$

where $s^2$ is the estimated population variance of the characteristic and the base is the total number of units in the population. The population variance, $s^2$, may be estimated using data that has been grouped into intervals.

For this method, the range of values for the characteristic is divided into c intervals, where the lower and upper boundaries of interval j are $L_j$ and $U_j$, respectively. Each person is placed into one of the c intervals such that the value of the characteristic is between $L_j$ and $U_j$. The estimated population variance, $s^2$, is then given by:

$$s^2 = \sum_{j=1}^{c} p_j m_j^2 - (\bar{x})^2$$

where $p_j$ is the estimated proportion of persons in interval j (based on weighted data) and $m_j$ is the midpoint of the $j^{th}$ interval, calculated as:

$$m_j = \frac{L_j + U_j}{2}.$$

The most representative value of the characteristic in interval j is assumed to be the midpoint of the interval, $m_j$. If the $c^{th}$ interval is open-ended, i.e., no upper interval boundary exists, then an approximate value for $m_c$ is

$$m_c = \left(\frac{3}{2}\right) L_c.$$

The estimated sample mean, $\bar{x}$, can be obtained using the following formula:

$$\bar{x} = \sum_{j=1}^{c} p_j m_j.$$

**Confidence intervals.** A sample estimate and its estimated standard error may be used to construct confidence intervals about the estimate. These intervals are ranges that will contain the average value of the estimated characteristic that results over all possible samples, with a known probability.

For example, if all possible samples that could result under the Census 2000 sample design were independently selected and surveyed under the same conditions, and if the estimate and its estimated standard error were calculated for each of these samples, then:

1. *68 percent confidence interval.* Approximately 68 percent of the intervals from one estimated standard error below the estimate to one estimated standard error above the estimate would contain the average result from all possible samples.

2. *90 percent confidence interval.* Approximately 90 percent of the intervals from 1.645 times the estimated standard error below the estimate to 1.645 times the estimated standard error above the estimate would contain the average result from all possible samples.

3. *95 percent confidence interval.* Approximately 95 percent of the intervals from two estimated standard errors below the estimate to two estimated standard errors above the estimate would contain the average result from all possible samples.

The average value of the estimated characteristic that could be derived from all possible samples either is or is not contained in any particular computed interval. Thus, the statement that the average value has a certain probability of falling between the limits of the calculated confidence interval cannot be made. Rather, one can say with a specified probability of confidence that the calculated confidence interval includes the average estimate from all possible samples (approximately the 100-percent value).

Confidence intervals also may be constructed for the ratio, sum of, or difference between two sample figures. First compute the ratio, sum, or difference. Next, obtain the standard error of the ratio, sum, or difference (using the formulas given earlier). Finally, form a confidence interval for this estimated ratio, sum, or difference as above. One can then say with specified confidence that this interval includes the ratio, sum, or difference that would have been obtained by averaging the results from all possible samples.

**Calculating the confidence interval from the standard error.** To calculate the lower and upper bounds of the 90 percent confidence interval around an estimate using the standard error, multiply the standard error by 1.645, then add and subtract the product from the estimate.

$$\text{Lower bound} = \text{Estimate} - (\text{Standard Error} \times 1.645)$$

$$\text{Upper bound} = \text{Estimate} + (\text{Standard Error} \times 1.645)$$

**Limitations.** Be careful when computing and interpreting confidence intervals. The estimated standard errors given in this chapter do not include all portions of the variability because of nonsampling error that may be present in the data. The standard errors reflect the effect of simple response variance, but not the effect of correlated errors introduced by enumerators, coders, or other field or processing personnel. Thus, the standard errors calculated represent a lower bound of the total error. As a result, confidence intervals formed using these estimated standard errors might not meet the stated levels of confidence (i.e., 68, 90, or 95 percent). Thus, be careful interpreting the data in this data product based on the estimated standard errors.

A standard sampling theory text should be helpful if the user needs more information about confidence intervals and nonsampling errors.

*Zero or small estimates; very large estimates.* The value of almost all Census 2000 characteristics is greater than or equal to zero by definition. The method given previously for calculating confidence intervals relies on large sample theory and may result in negative values for zero or small estimates, which are not admissible for most characteristics. In this case, the lower limit of the confidence interval is set to zero by default. A similar caution holds for estimates of totals that are close to the population total and for estimated proportions near one, where the upper limit of the confidence interval is set to its largest admissible value. In these situations, the level of confidence of the adjusted range of values is less than the prescribed confidence level.

### Using Tables to Compute Standard Errors and Confidence Intervals

**Example 1. Computing the standard error of a total.** Suppose a particular data table shows that for City A 9,948 people out of all 15,888 people age 16 years and over were in the civilian labor force. The person observed sampling rate (percent-in-sample) in City A is 16.0 percent. The column in Table C that includes an observed sampling rate of 16.0 percent shows the design factor to be 1.1 for the population characteristic "Employment status."

The unadjusted standard error for the estimated total of 9,948 is computed using the formula given below Table A. Suppose that the total population of City A was 21,220. The formula for the unadjusted standard error, SE, is

$$\begin{aligned} \text{SE}(9{,}948) &= \sqrt{5(9{,}948)\left(1 - \frac{9{,}948}{21{,}220}\right)} \\ &= 163 \text{ people.} \end{aligned}$$

The 5 in the above formula is based on a 1-in-6 sample and is derived from the inverse of the sampling rate minus one; i.e., 5 = 6 − 1. To find the standard error of the estimated 9,948 people 16 years and over who were in the civilian labor force, multiply the unadjusted standard error 163 by the design factor, 1.1, from Table C. This yields an estimated standard error of 179 for the total number of people 16 years and over in City A who were in the civilian labor force.

**Example 2. Computing the standard error of a percentage.** The estimated percent of people 16 years and over who were in the civilian labor force in City A is 62.6 percent (= 9,948 ÷

15,888). Using the formula below Table B, the unadjusted standard error is approximately

$$SE(62.6) = \sqrt{\left(\frac{5}{15{,}888}\right)(62.6)(100 - 62.6)}$$

$$= 0.86 \text{ percentage points.}$$

Again, the 5 in the above formula is based on a 1-in-6 sample and is derived from the inverse of the sampling rate minus one; i.e., 5 = 6 − 1. The standard error for the estimated 62.6 percent of people 16 years and over who were in the civilian labor force is 0.86 x 1.1 = 0.95 percentage points.

*Note that standard errors of percentages derived in this manner are approximate.* Calculations can be expressed to several decimal places, but doing so would indicate more precision in the data than is justifiable. Final results should contain no more than two decimal places when the estimated standard error is one percentage point (i.e., 1.00) or more.

**Example 3. Computing a confidence interval.** In Example 1, the adjusted standard error of the 9,948 people 16 years and over in City A in the civilian labor force was 179. Thus, a 90 percent confidence interval for this estimated total is:

$$[9{,}948 - 1.645(179)] \text{ to } [9{,}948 + 1.645\,(179)]$$
$$\text{or } 9{,}654 \text{ to } 10{,}242.$$

One can say, with about 90 percent confidence, that this interval includes the value that would have been obtained by averaging the results from all possible samples.

**Example 4. Computing the standard error and confidence interval for the difference between two sample estimates.** Suppose the number of people in City B age 16 years and over who were in the civilian labor force was 9,314 and the total number of people 16 years and over was 16,666. The population size of City B was 25,225, resulting in a person percent-in-sample of 15.7. The range that includes an observed sampling rate of 15.7 in Table C shows the design factor to be 1.1 for "Employment status." Using the formula below Table A and the appropriate design factor, the estimated standard error for the total number of people 16 years and over in City B who were in the civilian labor force is 188 (= 171 x 1.1). The estimated percentage of people 16 years and over who were in the civilian labor force is 55.9 percent. The unadjusted standard error determined using the formula provided at the bottom of Table B is 0.86 percentage points, and the approximate standard error of the percentage (55.9 percent) is 0.86 x 1.1 = 0.95 percentage points.

Suppose that one wished to obtain the standard error of the difference between City A and City B of the percentages of people who were 16 years and over and who were in the civilian labor force. The difference in the percentages for the two cities is:

$$62.6 - 55.9 = 6.7 \text{ percent.}$$

Using the above calculations and the adjusted standard error from Example 2:

$$SE\,(6.7) = \sqrt{[SE(62.6)]^2 + [SE(55.9)]^2} = \sqrt{(0.95)^2 + (0.95)^2}$$
$$= 1.34 \text{ percentage points.}$$

The 90 percent confidence interval for the difference is formed as before:

$$[6.70 - 1.645(1.34)] \text{ to } [6.70 + 1.645(1.34)]$$
$$\text{or } 4.50 \text{ to } 8.90.$$

One can say with 90 percent confidence that the interval includes the difference that would have been obtained by averaging the results from all possible samples.

**Example 5. Computing the standard error and confidence interval for the ratio of two sample estimates.** For reasonably large samples, ratio estimates are normally distributed, particularly for the census population. Therefore, if the standard error of a ratio estimate can be calculated, then a confidence interval can be formed about the ratio.

Suppose that one wished to obtain the standard error of the ratio of the estimate of people who were 16 years and over and who were in the civilian labor force in City A to the estimate of people who were 16 years and over and who were in the civilian labor force in City B. The ratio of the two estimates is:

$$\frac{9{,}948}{9{,}314} = 1.07$$

The standard error of this ratio is:

$$SE(1.07) = \left(\frac{9{,}948}{9{,}314}\right)\sqrt{\frac{(179)^2}{(9{,}948)^2} + \frac{(188)^2}{(9{,}314)^2}}$$

$$= 0.029.$$

Using the results above, the 90 percent confidence interval for this ratio would be:

$$[1.07 - 1.645(0.029)] \text{ to } [1.07 + 1.645(0.029)]$$

$$\text{or } 1.02 \text{ to } 1.12.$$

One can say with 90 percent confidence that the interval includes the ratio that would have been obtained by averaging the results from all possible samples.

**Example 6. Computing the standard error and confidence interval of a median.** The following example shows the steps for calculating an estimated standard error and confidence interval for the median housing value in City C.

1. The housing unit observed sampling rate in City C is 14.3. Suppose that the corresponding design factor in Table C for the housing characteristic "Value" is 1.2.

2. Obtain the frequency distribution for housing values in City C. The base is the sum of the frequencies (4,227).

Table 1. **Frequency Distribution and Cumulative Totals for Housing Value**

| Housing value | Frequency | Cumulative sum | Cumulative percent |
|---|---|---|---|
| Less than $50,000 | 1,548 | 1,548 | 36.62 |
| $50,000 to $99,999 | 820 | 2,368 | 56.02 |
| $100,000 to $149,999 | 752 | 3,120 | 73.81 |
| $150,000 to $199,999 | 524 | 3,644 | 86.21 |
| $200,000 to $299,999 | 300 | 3,944 | 93.30 |
| $300,000 to $499,999 | 248 | 4,192 | 99.17 |
| $500,000 or more | 35 | 4,227 | 100.00 |

3. Determine the standard error of the estimate of 50 percent from the distribution:

$$SE(50 \text{ percent}) = \sqrt{\frac{5}{4{,}227} \times 50^2 \times 1.2}$$

$$= 2.06$$

4. Calculate a confidence interval with bounds:

$$p_lower = 50 - 2.06 = 47.94$$

$$p_upper = 50 + 2.06 = 52.06$$

From the given distribution, the category with the cumulative percent first exceeding 47.94 percent is $50,000 to $99,999. Therefore, A1 = $50,000. C1 is the cumulative percent of housing units with value less than $50,000. As a result, C1 = 36.62 percent.

The category with the cumulative percent that first exceeds 52.06 percent is also $50,000 to $99,999. A2 is the smallest value in the next (higher) category, resulting in A2 = $100,000. C2 is the cumulative percent of housing units with value less than $100,000. Thus, C2 = 56.02 percent.

5. Given the values obtained in earlier steps, calculate the Lower and Upper Bounds of the confidence interval about the median:

$$\text{Lower Bound} = \left[\frac{47.94 - 36.62}{56.02 - 36.62}\right] \text{x } (\$100{,}000 - \$50{,}000) + \$50{,}000$$

$$\text{Upper Bound} = \left[\frac{52.06 - 36.62}{56.02 - 36.62}\right] \text{x } (\$100{,}000 - \$50{,}000) + \$50{,}000$$

The confidence interval is $79,175 to $89,794.

6. The estimated standard error of the median is

$$\text{SE(median)} = \frac{\$89{,}794 - \$79{,}175}{2} = \$5{,}310$$

**Example 7. Computing the standard error of a mean.** This example shows the steps for calculating the standard error for the average commuting time in City D. The frequency distribution is given in Table 2.

Table 2. **Frequency Distribution for Travel Time to Work**

| Travel time to work | Frequency |
|---|---|
| Did not work at home: | 776,619 |
| Less than 5 minutes | 14,602 |
| 5 to 9 minutes | 69,066 |
| 10 to 14 minutes | 107,161 |
| 15 to 19 minutes | 138,187 |
| 20 to 24 minutes | 139,726 |
| 25 to 29 minutes | 52,879 |
| 30 to 34 minutes | 120,636 |
| 35 to 39 minutes | 19,751 |
| 40 to 44 minutes | 25,791 |
| 45 to 59 minutes | 50,322 |
| 60 to 89 minutes | 29,178 |
| 90 or more minutes | 9,320 |
| Worked at home | 19,986 |

1. Cumulating the frequencies over the 12 categories for those who commuted to work (i.e., Did not work at home) yields the population count (base) of 776,619 workers age 16 years and over.

2. Find the midpoint $m_j$ for each of the 12 categories. Multiply each category's proportion $p_j$ by the square of the midpoint and sum this product over all categories.

   For example, the midpoint of category 1 "Less than 5 minutes" is

$$m_1 = \frac{0 + 5}{2} = 2.5 \text{ minutes}$$

   while the midpoint of the 12th category "90 or more minutes" is

$$m_{12} = \left(\frac{3}{2}\right) 90 = 135 \text{ minutes.}$$

   The proportion of units in the first category, $p_1$, is

$$p_1 = \frac{14{,}602}{776{,}619} = 0.019.$$

Necessary products for the standard error calculation are given in Table 3 along with totals.

Table 3. **Calculations for Travel Time to Work**

| Travel time to work | $p_j$ | $m_j$ | $p_j m_j^2$ | $p_j m_j$ |
|---|---|---|---|---|
| Did not work at home: | | | | |
| Less than 5 minutes | 0.019 | 2.5 | 0.119 | 0.048 |
| 5 to 9 minutes | 0.089 | 7 | 4.361 | 0.623 |
| 10 to 14 minutes | 0.138 | 12 | 19.872 | 1.656 |
| 15 to 19 minutes | 0.178 | 17 | 51.442 | 3.026 |
| 20 to 24 minutes | 0.180 | 22 | 87.120 | 3.960 |
| 25 to 29 minutes | 0.068 | 27 | 49.572 | 1.836 |
| 30 to 34 minutes | 0.155 | 32 | 158.720 | 4.960 |
| 35 to 39 minutes | 0.025 | 37 | 34.225 | 0.925 |
| 40 to 44 minutes | 0.033 | 42 | 58.212 | 1.386 |
| 45 to 59 minutes | 0.065 | 52 | 175.760 | 3.380 |
| 60 to 89 minutes | 0.038 | 74.5 | 210.910 | 2.831 |
| 90 or more minutes | 0.012 | 135 | 218.700 | 1.620 |
| | | Total | 1069.013 | 26.251 |

3. To estimate the mean commuting time for people in City D, multiply each category's proportion by its midpoint and sum over all categories in the universe. Table 3 shows an estimated mean travel time to work, $\bar{x}$, of 26 minutes.
4. Calculate the estimated population variance.

$$s^2 = 1069.013 - (26)^2$$

$$= 393.013$$

5. In City D, the person observed sampling rate is 13.1 percent. Suppose the design factor for "Travel time to work" in City D, given in the "Less than 15 percent" percent-in-sample column of Table C, is 1.4. Use this information and the results from steps 1 through 4 to calculate an estimated standard error for the mean as:

$$SE(\bar{x}) = \sqrt{\frac{5}{776{,}619} \times 393.013 \times 1.4}$$

$$= 0.07 \text{ minutes.}$$

## ESTIMATION PROCEDURE

The estimates that appear in this product were obtained from an iterative ratio estimation procedure (iterative proportional fitting) resulting in the assignment of a weight to each sample person or housing unit record. For any given tabulation area, a characteristic total was estimated by summing the weights assigned to the people or housing units possessing the characteristic in the tabulation area. Estimates of family or household characteristics were based on the weight assigned to the family member designated as householder. Each sample person or housing unit record was assigned exactly one weight to be used to produce estimates of all characteristics. For example, if the weight given to a sample person or housing unit had the value 6, all characteristics of that person or housing unit would be tabulated with a weight of 6. The estimation procedure, however, did assign weights varying from person to person or housing unit to housing unit.

The estimation procedure used to assign the weights was performed in geographically defined *weighting areas.* Generally, weighting areas were formed of contiguous geographic units within counties. Weighting areas were required to have a minimum sample of 400 people. Also, weighting areas never crossed state or county boundaries. In small counties with a sample count below 400 people, the minimum sample size condition was relaxed to permit the entire county to become a weighting area.

### People

Within a weighting area, the long form sample was ratio-adjusted to equal the 100-percent totals for certain data groups. There were four stages of ratio adjustment for people. The first stage used 21 household-type groups. The second stage used three groups with the following sampling rates: 1-in-2, 1-in-4, and less than 1-in-4. The third stage used the dichotomy householders/nonhouseholders and the fourth stage used 312 aggregate age-sex-race-Hispanic origin groups. The stages were defined as follows:

### People

### Stage I: Type of Household

| Group | Family with own children under 18: Number of people in housing unit |
|---|---|
| 1 | 2 |
| 2 | 3 |
| 3 | 4 |
| 4 | 5 |
| 5 | 6-7 |
| 6 | 8 or more |
| | Family without own children under 18: |
| 7-12 | 2 through 8 or more |
| | All other housing units: |
| 13 | 1 |
| 14-19 | 2 through 8 or more |
| 20 | People in group quarters |
| 21 | Service Based Enumerations |

### Stage II: Sampling Type

| Group | |
|---|---|
| 1 | 1-in-2 |
| 2 | 1-in-4 |
| 3 | 1-in-6 or 1-in-8 |

### Stage III: Householder Status

| Group | |
|---|---|
| 1 | Householder |
| 2 | Nonhouseholder |

**People**—Con.

**Stage IV: Age/Sex/Race/Hispanic origin**

| | People of Hispanic origin: Black or African American: Male: |
|---|---|
| Group | Age |
| 1 | 0-4 |
| 2 | 5-14 |
| 3 | 15-17 |
| 4 | 18-19 |
| 5 | 20-24 |
| 6 | 25-29 |
| 7 | 30-34 |
| 8 | 35-44 |
| 9 | 45-49 |
| 10 | 50-54 |
| 11 | 55-64 |
| 12 | 65-74 |
| 13 | 75+ |
| 14-26 | Female: Same age categories as 1-13 |
| 27-52 | American Indian or Alaska Native: Same gender and age categories as 1-26 |
| 53-78 | Asian: Same gender and age categories as 1-26 |
| 79-104 | Native Hawaiian or Pacific Islander: Same gender and age categories as 1-26 |
| 105-130 | White: Same gender and age categories as 1-26 |
| 131-156 | Some Other Race: Same gender and age categories as 1-26 |
| 157-312 | People not of Hispanic origin: Same race, gender, and age categories as 1-156 |

NOTE: Multiple race people were included in one of the six race groups for estimation purposes only. Subsequent tabulations were based on the full set of responses to the race item.

The ratio estimation procedure for people was conducted within a weighting area in four stages as follows:

**Stage I.**

1. Assign an initial weight to each sample person record approximately equal to the inverse of the observed sampling rate for the weighting area.

2. Prior to iterative proportional fitting, combine categories in each of the four estimation stages, if necessary, to increase the reliability of the ratio estimation procedure. For each stage, any group that did not meet certain criteria for the unweighted sample count or for the ratio of the 100-percent to the initially weighted sample count was combined with another group in the same stage according to a specified collapsing pattern. There was an additional criterion concerning the number of complete count people in each race/Hispanic origin category in the second estimation stage.

3. The initial weights underwent four stages of ratio adjustment applying the grouping procedures described above. At the first stage, the ratio of the complete census count to the sum of the initial weights for each sample person was computed for each Stage I group. The initial weight assigned to each person in a group was then multiplied by the Stage I group ratio to produce an adjusted weight.

**Stage II.** The Stage I adjusted weights were again adjusted by the ratio of the complete census count to the sum of the Stage I weights for sample people in each Stage II group.

**Stage III.** The Stage II weights were adjusted by the ratio of the complete census count to the sum of the Stage II weights for sample people in each Stage III group.

**Stage IV.** The Stage III weights were adjusted by the ratio of the complete census count to the sum of the Stage III weights for sample people in each Stage IV group.

The four stages of ratio adjustment were repeated in the order given above until the predefined stopping criteria were met. The weights obtained from the final iteration of Stage IV were assigned to the sample person records. However, to avoid complications in rounding for tabulated data, only whole number weights were assigned. For example, if the final weight of the people in a particular group was 7.25, then 1/4 of the sample people in this group were randomly assigned a weight of 8, while the remaining 3/4 received a weight of 7.

### Housing Units

The ratio estimation procedure for housing units was essentially the same as that for people, except that vacant housing units were treated separately. The occupied housing unit ratio estimation procedure was done in three stages. The first stage for occupied housing units used 19 household type groups while the second stage used three sampling type groups. The third stage used 24 race-Hispanic origin-tenure groups. The vacant housing unit ratio estimation procedure was done in a single stage with three groups. The stages for ratio estimation for housing units were as follows:

### Occupied Housing Units

Stage I: Type of Household

| Group | Family with own children under 18: Number of people in housing unit |
|---|---|
| 1 | 2 |
| 2 | 3 |
| 3 | 4 |
| 4 | 5 |
| 5 | 6-7 |
| 6 | 8 or more |
| | Family without own children under 18: |
| 7-12 | 2 through 8 or more |
| | All other housing units: |
| 13 | 1 |
| 14-19 | 2 through 8 or more |

### Stage II: Sampling Type

| Group | |
|---|---|
| 1 | 1-in-2 |
| 2 | 1-in-4 |
| 3 | 1-in-6 or 1-in-8 |

**Occupied Housing Units**—Con.

**Stage III: Race and Hispanic Origin of Householder/Tenure**

| Group | Owner: Hispanic origin: |
|---|---|
| 1 | Black or African American |
| 2 | American Indian or Alaska Native |
| 3 | Asian |
| 4 | Native Hawaiian or Pacific Islander |
| 5 | White |
| 6 | Some Other Race |
| 7-12 | Owner: Not of Hispanic origin: Same race categories as 1-6 |
| 13-24 | Renter: Same Hispanic origin and race categories as 1-12 |

**Vacant Housing Units**

| Group | |
|---|---|
| 1 | Vacant for rent |
| 2 | Vacant for sale |
| 3 | Other vacant |

The estimates produced by this estimation procedure realize some of the gains in sampling efficiency that would have resulted if the population had been stratified into the ratio-estimation groups before sampling and if the sampling rate had been applied independently to each group. The net effect is a reduction in both the standard error and the possible bias of most estimated characteristics to levels below what would have resulted from simply using the initial, unadjusted weight. A by-product of this estimation procedure is that the estimates from the sample will, for the most part, be consistent with the complete count figures for the population and housing unit groups used in the estimation procedure.

## CONSISTENCY WITH COMPLETE COUNTS

As described earlier, Census 2000 long form data were collected on a sample basis. Cities and incorporated places were used to determine sampling rates to support estimates for these areas. As a result, each city, incorporated place, school district, and county had addresses selected in the long form sample.

To produce estimates from the long form data, weighting was performed at the weighting area level. In forming weighting areas, trade-offs between reliability, consistency of the estimates, and complexity of the implementation were considered. The decision was made to form weighting areas consisting of small geographic areas with at least 400 sample persons (or about 200 or more completed long forms) that do not cross county boundaries. No other boundary constraints were imposed. Thus, total population estimates from the long form data will agree with census counts reported in SF 1 and SF 2 for the weighting area, county, and other higher geographic areas obtained by combining either weighting areas or counties. Differences between long form estimates of characteristics in the SF 3 and their corresponding values in the SF 1 or SF 2 are particularly noticeable for small places, tracts, and block groups. Examples of these characteristics are the total number of people, the number of people reporting specific racial categories, and the number of housing units. The official values for items reported on the short form come from SF 1 and SF 2.

Because the weighting areas were formed at a smaller geographic level, any differential nonresponse to long form questionnaires by demographic groups or geographical areas included in a weighting area may introduce differences in complete counts (SF 1 and SF 2) and the SF 3 total population estimates. Also, an insufficient number of sample cases in the weighting matrix cells could lead to differences in SF 1, SF 2, and SF 3 population totals. Thus, differences between the census and SF 3 counts are typical and expected.

In 1990, separate tabulations were not prepared for small areas below a certain size. In contrast, Census 2000 tabulations are being prepared for all areas to maximize data availability. This approach may lead to a greater number of anomalous results than what may have been observed with tabulations released from the 1990 census. A similar phenomenon occurred in the 1990 census when weighting areas respected city and place boundaries. Census counts differed from the long form data estimates in small places. As expected, these differences were sometimes large.

The SF 1 tables provide the official census count of the number of people in an area. The SF 3 tables provide estimates of the proportion of people with specific characteristics, such as occupation, disability, or educational attainment. The total number of people in the SF 3 table is provided for use as the denominator, or base, for these proportions. Estimates in the SF 3 tables give the best estimates of the proportion of people with a particular characteristic, but the census count is the official count of how many people are in the area.

The SF 1 gives exact numbers even for very small groups and areas; whereas, SF 3 gives estimates for small groups and areas, such as tracts and small places, that are less exact. The goal of SF 3 is to identify large differences among areas or large changes over time. Estimates for small areas and small population groups often exhibit large changes from one census to the next, so having the capability to measure them is worthwhile.

## NONSAMPLING ERROR

In any large-scale statistical operation, such as Census 2000, human and processing errors occur. These errors are commonly referred to as nonsampling errors. Such errors include: not enumerating every household or every person in the population, failing to obtain all required information from the respondents, obtaining incorrect or inconsistent information, and recording information incorrectly. In addition, errors can occur during the field review of the enumerators' work, during clerical handling of the census questionnaires, or during the electronic processing of the questionnaires.

While it is impossible to completely eliminate nonsampling error from an operation as large and complex as the decennial census, the Census Bureau attempts to control the sources of such error during the data collection and processing operations. The primary sources of nonsampling error and the programs instituted to control this error in Census 2000 are described below. The success of these programs, however, was contingent upon how well the instructions actually were carried out during the census. As part of the Census 2000 evaluation program, both the effects of these programs and the amount of error remaining after their application will be evaluated.

### Types of Nonsampling Error

**Nonresponse.** Nonresponse to particular questions on the census questionnaire or the failure to obtain any information for a housing unit allows for the introduction of bias into the data because the characteristics of the nonrespondents have not been observed and may differ from those reported by respondents. As a result, any imputation procedure using respondent data may not completely reflect these differences either at the elemental level (individual person or housing unit) or on average. As part of the data processing, people and/or housing units for which sample data were not collected may have their data imputed to ensure a sufficient number of sample people/housing units in a given area. As a result, the imputation rates for some small geographic areas, such as tracts, are very high. The Census Bureau cautions data users about the impact the higher imputation rates may have on the sample characteristics. Some protection against the introduction of large biases is afforded by minimizing nonresponse. Characteristics for the nonresponses were imputed by using reported data for a person or housing unit with similar characteristics.

**Respondent and enumerator error.** The person answering the mail questionnaire for a household or responding to the questions posed by an enumerator could serve as a source of error, although the question wording was extensively tested in several experimental studies prior to the census. The mail respondent may overlook or misunderstand a question, or answer a question in a way that cannot be interpreted correctly by the data capture system. Also, the enumerator may:

misinterpret or otherwise incorrectly record information given by a respondent, fail to collect some of the information for a person or household, or collect data for households that were not designated as part of the sample. Enumerators were monitored carefully to minimize these types of field enumeration problems. Field staff was prepared for their tasks by using standardized training packages that included hands-on experience with census materials. A sample of the households interviewed by each enumerator was reinterviewed to control for the possibility of fabricated data being submitted by enumerators.

**Processing error.** The many phases involved in processing the census data represent potential sources for the introduction of nonsampling error. The processing of the census questionnaires completed by enumerators included field review by the crew leader, check-in, and transmittal of completed questionnaires. No field reviews were done on the mail return questionnaires. Error may also be introduced by the misinterpretation of data by the data capture system, or the failure to capture all the information that the respondents or enumerators provided on the forms. Write-in entries go through coding operations, which may also be a source of processing error in the data. Many of the various field, coding, and computer operations undergo a number of quality control checks to help ensure their accurate application.

### Reduction of Nonsampling Error

A number of techniques were implemented during the census planning and development stages to reduce various types of nonsampling errors. Quality assurance methods were used throughout the data collection and processing phases of the census to improve the quality of the data. In addition, the Census Bureau implemented a reinterview program to minimize errors in the data-collection phase for enumerator-filled questionnaires.

Several initiatives were implemented during Census 2000 to minimize the undercoverage of population and housing units and to reduce costs. These programs were developed based on experience from the 1990 decennial census and results from the Census 2000 testing cycle. They include:

- Be Counted questionnaires – unaddressed forms requesting all short form data and a few additional items – were available in public locations for people who believed they were not otherwise counted.
- An introductory letter was sent to all Mailout/Mailback addresses and many addresses in Update/Leave areas prior to the mailing of the census form. A reminder postcard was also sent to these addresses.
- Forms in Spanish and other languages were mailed to those who requested them by returning the introductory letter.
- A well-publicized, toll-free telephone number was available to answer questions about the census forms. Responses from people in households who received a short form could be taken over the telephone.
- Under the Local Update of Census Addresses (LUCA) program, local officials had the opportunity to address specific concerns about the accuracy and completeness of the Master Address File before mailings began.

### Resolving Multiple Responses

There were multiple modes of response for Census 2000. Because there were various ways people could initiate their enumeration in the census, and the fact that some people would be enumerated during field followup, it was very likely that some people could be enumerated more than once. A special computer process was implemented to control this type of nonsampling error by resolving situations where more than one form was received from a particular housing unit, as designated by its identification (ID). The process consisted of several steps. IDs that had more

than one viable return were analyzed. Within each of these IDs, the person records on each return were compared with person records on the other return(s). People included on two or more different returns were marked as such, and only one of the person records was used in the creation of the household roster.

## EDITING OF UNACCEPTABLE DATA

The objective of the processing operation was to produce a set of data that describes the population as accurately and clearly as possible. In a major change from past practice, the information on Census 2000 questionnaires generally was not edited for consistency, completeness, or acceptability during field data collection or data capture operations. Census crew leaders and local office clerks reviewed enumerator-filled questionnaires for adherence to specified procedures. Mail return questionnaires were not subjected to clerical review and households were not contacted, as in previous censuses, to collect data that were missing from census returns.

Most census questionnaires received by mail from respondents as well as those filled by enumerators were processed through a new contractor-built image scanning system that used optical mark and character recognition to convert the responses into computer files. The optical character recognition, or OCR, process used several pattern and context checks to estimate accuracy thresholds for each write-in field. The system also used "soft edits" on most interpreted numeric write-in responses to decide whether the field values read by the machine interpretation were acceptable. If the value read had a lower than acceptable accuracy threshold or was outside the soft edit range, the image of the item was displayed to a keyer who then entered the response.

To control the possible creation of erroneous people from questionnaires containing stray marks or completed incorrectly, the data capture system included an edit for the number of people indicated on each mail return and enumerator-filled questionnaire. If the edit failed, the questionnaire image was reviewed at a workstation by an operator. The operator identified erroneous person records and corrected OCR interpretation errors in the population count field.

At Census Bureau headquarters, the mail response data records were subjected to a computer edit that identified households exhibiting a possible coverage problem and those with more than six household members – the maximum number of people who could be enumerated on a mail questionnaire. Attempts were made to contact these households on the telephone to correct the count inconsistency and to collect census data for those people for whom there was no room on the questionnaire.

Incomplete or inconsistent information on the questionnaire data records was assigned acceptable values using *imputation* procedures during the final automated edit of the collected data. As in previous censuses, the general procedure for changing unacceptable entries was to assign an entry for a person that was consistent with entries for people with similar characteristics. Assigning acceptable codes in place of blanks or unacceptable entries enhances the usefulness of the data.

Another way in which corrections were made during the computer editing process was *substitution.* Substitution assigned a full set of characteristics for people in a household. If there was an indication that a household was occupied by a specified number of people but the questionnaire contained no information for people within the household, or the occupants were not listed on the questionnaire, the Census Bureau selected a previously accepted household of the same size and substituted its full set of characteristics for this household.

## Table A. **Unadjusted Standard Error for Estimated Totals**

[Based on a 1-in-6 simple random sample]

| Estimated total[1] | Size of publication area[2] | | | | | | | | | | | | | |
|---|---|---|---|---|---|---|---|---|---|---|---|---|---|---|
| | 500 | 1,000 | 2,500 | 5,000 | 10,000 | 25,000 | 50,000 | 100,000 | 250,000 | 500,000 | 1,000,000 | 5,000,000 | 10,000,000 | 25,000,000 |
| 50 . . . . . | 15 | 15 | 16 | 16 | 16 | 16 | 16 | 16 | 16 | 16 | 16 | 16 | 16 | 16 |
| 100 . . . . . | 20 | 21 | 22 | 22 | 22 | 22 | 22 | 22 | 22 | 22 | 22 | 22 | 22 | 22 |
| 250 . . . . . | 25 | 31 | 34 | 34 | 35 | 35 | 35 | 35 | 35 | 35 | 35 | 35 | 35 | 35 |
| 500 . . . . . | - | 35 | 45 | 47 | 49 | 49 | 50 | 50 | 50 | 50 | 50 | 50 | 50 | 50 |
| 1,000 . . . . . | - | - | 55 | 63 | 67 | 69 | 70 | 70 | 71 | 71 | 71 | 71 | 71 | 71 |
| 2,500 . . . . . | - | - | - | 79 | 97 | 106 | 109 | 110 | 111 | 112 | 112 | 112 | 112 | 112 |
| 5,000 . . . . . | - | - | - | - | 112 | 141 | 150 | 154 | 157 | 157 | 158 | 158 | 158 | 158 |
| 10,000 . . . . . | - | - | - | - | - | 173 | 200 | 212 | 219 | 221 | 222 | 223 | 223 | 224 |
| 15,000 . . . . . | - | - | - | - | - | 173 | 229 | 252 | 266 | 270 | 272 | 273 | 274 | 274 |
| 25,000 . . . . . | - | - | - | - | - | - | 250 | 306 | 335 | 345 | 349 | 353 | 353 | 353 |
| 75,000 . . . . . | - | - | - | - | - | - | - | 306 | 512 | 565 | 589 | 608 | 610 | 611 |
| 100,000 . . . . | - | - | - | - | - | - | - | - | 548 | 632 | 671 | 700 | 704 | 706 |
| 250,000 . . . . | - | - | - | - | - | - | - | - | - | 791 | 968 | 1090 | 1104 | 1112 |
| 500,000 . . . . | - | - | - | - | - | - | - | - | - | - | 1118 | 1500 | 1541 | 1565 |
| 1,000,000 . . . | - | - | - | - | - | - - | - | - | - | - | - | 2000 | 2121 | 2191 |
| 5,000,000 . . . | - | - | - | - | - | - | - | - | - | - | - | - | 3536 | 4472 |
| 10,000,000 . . | - | - | - | - | - | - | - | - | - | - | - | - | - | 5477 |

[1]For estimated totals larger than 10,000,000, the standard error is somewhat larger than the table values. Use the formula given below to calculate the standard error.

$$SE(\hat{Y}) = \sqrt{5\hat{Y}\left(1 - \frac{\hat{Y}}{N}\right)}$$

N = Size of publication area

$\hat{Y}$ = Estimate of characteristic total

The 5 in the above equation is based on a 1-in-6 sample and is derived from the inverse of the sampling rate minus one, i.e., 5 = 6 – 1.

[2]The total count of people, housing units, households, or families in the area if the estimated total is a person, housing unit, household, or family characteristic, respectively.

## Table B. **Unadjusted Standard Error in Percentage Points for Estimated Percentages**

[Based on a 1-in-6 simple random sample]

| Estimated percentage | Base of estimated percentage[1] | | | | | | | | | | | | |
|---|---|---|---|---|---|---|---|---|---|---|---|---|---|
| | 500 | 750 | 1,000 | 1,500 | 2,500 | 5,000 | 7,500 | 10,000 | 25,000 | 50,000 | 100,000 | 250,000 | 500,000 |
| 2 or 98 . . . . . | 1.4 | 1.1 | 1.0 | 0.8 | 0.6 | 0.4 | 0.4 | 0.3 | 0.2 | 0.1 | 0.1 | 0.1 | 0.0 |
| 5 or 95 . . . . . | 2.2 | 1.8 | 1.5 | 1.3 | 1.0 | 0.7 | 0.6 | 0.5 | 0.3 | 0.2 | 0.2 | 0.1 | 0.1 |
| 10 or 90. . . . . | 3.0 | 2.4 | 2.1 | 1.7 | 1.3 | 0.9 | 0.8 | 0.7 | 0.4 | 0.3 | 0.2 | 0.1 | 0.1 |
| 15 or 85. . . . . | 3.6 | 2.9 | 2.5 | 2.1 | 1.6 | 1.1 | 0.9 | 0.8 | 0.5 | 0.4 | 0.3 | 0.2 | 0.1 |
| 20 or 80. . . . . | 4.0 | 3.3 | 2.8 | 2.3 | 1.8 | 1.3 | 1.0 | 0.9 | 0.6 | 0.4 | 0.3 | 0.2 | 0.1 |
| 25 or 75. . . . . | 4.3 | 3.5 | 3.1 | 2.5 | 1.9 | 1.4 | 1.1 | 1.0 | 0.6 | 0.4 | 0.3 | 0.2 | 0.1 |
| 30 or 70. . . . . | 4.6 | 3.7 | 3.2 | 2.6 | 2.0 | 1.4 | 1.2 | 1.0 | 0.6 | 0.5 | 0.3 | 0.2 | 0.1 |
| 35 or 65. . . . . | 4.8 | 3.9 | 3.4 | 2.8 | 2.1 | 1.5 | 1.2 | 1.1 | 0.7 | 0.5 | 0.3 | 0.2 | 0.2 |
| 50. . . . . | 5.0 | 4.1 | 3.5 | 2.9 | 2.2 | 1.6 | 1.3 | 1.1 | 0.7 | 0.5 | 0.4 | 0.2 | 0.2 |

[1]For a percentage and/or base of percentage not shown in the table, use the formula given below to calculate the standard error. Use this table only for proportions; that is, where the numerator is a subset of the denominator.

$$SE(\hat{p}) = \sqrt{\left(\frac{5}{B}\right)\hat{p}(100 - \hat{p})}$$

B = Base of estimated percentage

$\hat{p}$ = Estimated percentage

The 5 in the above equation is based on a 1-in-6 sample and is derived from the inverse of the sampling rate minus one, i.e., 5 = 6 – 1.

Table C. **Standard Error Design Factors—Louisiana**

[Percent of people or housing units in sample]

| Characteristic | Less than 15 percent | 15 percent to less than 25 percent | 25 percent to less than 35 percent | 35 percent or more |
|---|---|---|---|---|
| **POPULATION** | | | | |
| Age | 1.3 | 1.1 | 0.9 | 0.6 |
| Sex | 1.2 | 1.0 | 0.9 | 0.6 |
| Race | 2.0 | 1.7 | 1.3 | 0.9 |
| Hispanic or Latino | 2.0 | 1.7 | 1.3 | 0.9 |
| Marital status | 1.1 | 0.9 | 0.7 | 0.5 |
| Household type and relationship | 1.1 | 1.0 | 0.7 | 0.5 |
| Disabled and employment disability | 1.3 | 1.1 | 0.9 | 0.6 |
| Ancestry | 1.8 | 1.6 | 1.4 | 0.8 |
| Place of birth | 1.4 | 1.2 | 0.9 | 0.6 |
| Citizenship status | 1.6 | 1.3 | 1.1 | 0.7 |
| Residence in 1995 | 1.9 | 1.7 | 1.3 | 0.9 |
| Year of entry | 1.6 | 1.3 | 1.0 | 0.7 |
| Language spoken at home and ability to speak English | 1.4 | 1.2 | 0.9 | 0.6 |
| Educational attainment | 1.2 | 1.0 | 0.8 | 0.6 |
| School enrollment | 1.4 | 1.2 | 1.0 | 0.6 |
| Type of residence (urban/rural) | 1.6 | 1.4 | 1.3 | 0.8 |
| Household type | 1.1 | 1.0 | 0.7 | 0.5 |
| Family type | 2.2 | 1.9 | 1.5 | 1.0 |
| Subfamily type and presence of children | 1.3 | 1.1 | 0.8 | 0.6 |
| Grandparent status and responsibility for grandchild | 1.4 | 1.2 | 1.0 | 0.7 |
| Employment status | 1.2 | 1.0 | 0.8 | 0.6 |
| Industry | 1.3 | 1.1 | 0.9 | 0.6 |
| Occupation | 1.2 | 1.1 | 0.9 | 0.6 |
| Class of worker | 1.3 | 1.1 | 0.9 | 0.6 |
| Usual hours worked per week and weeks worked in 1999 | 1.2 | 1.0 | 0.8 | 0.6 |
| Number of workers in family in 1999 | 1.2 | 1.0 | 0.9 | 0.6 |
| Place of work | 1.3 | 1.1 | 0.9 | 0.6 |
| Means of transportation to work | 1.3 | 1.1 | 0.9 | 0.6 |
| Travel time to work | 1.3 | 1.1 | 0.9 | 0.6 |
| Time leaving home to go to work | 1.3 | 1.1 | 0.9 | 0.6 |
| Private vehicle occupancy | 1.3 | 1.1 | 0.9 | 0.6 |
| Type of income in 1999 | 1.4 | 1.2 | 1.0 | 0.6 |
| Household income in 1999 | 1.2 | 1.1 | 0.9 | 0.5 |
| Family income in 1999 | 1.2 | 1.1 | 0.9 | 0.6 |
| Poverty status in 1999 (persons) | 1.5 | 1.3 | 1.1 | 0.7 |
| Poverty status in 1999 (families) | 1.2 | 1.1 | 0.9 | 0.6 |
| Military service and veteran status | 1.1 | 1.0 | 0.8 | 0.5 |
| **HOUSING** | | | | |
| Age of householder | 1.2 | 1.0 | 0.9 | 0.6 |
| Race of householder | 1.1 | 1.0 | 0.8 | 0.5 |
| Hispanic or Latino householder | 1.1 | 1.0 | 0.8 | 0.5 |
| Type of residence (urban/rural) | 0.7 | 0.7 | 0.7 | 0.4 |
| Units in structure | 1.1 | 1.0 | 0.8 | 0.5 |
| Tenure | 1.1 | 1.0 | 0.8 | 0.5 |
| Occupancy status | 1.4 | 1.1 | 0.9 | 0.6 |
| Value | 1.2 | 1.0 | 0.8 | 0.5 |
| Gross rent | 1.2 | 1.0 | 0.8 | 0.5 |
| Household income in 1999 | 1.2 | 1.0 | 0.8 | 0.5 |
| Year structure built | 1.2 | 1.0 | 0.8 | 0.5 |
| Rooms, bedrooms | 1.2 | 1.0 | 0.8 | 0.6 |
| Kitchen facilities | 1.0 | 1.0 | 0.8 | 0.5 |
| Plumbing facilities | 1.1 | 1.0 | 0.8 | 0.5 |
| House heating fuel | 1.1 | 1.0 | 0.8 | 0.6 |
| Telephone service available | 1.1 | 1.0 | 0.8 | 0.5 |
| Vehicles available | 1.2 | 1.0 | 0.8 | 0.6 |
| Year householder moved into unit | 1.2 | 1.0 | 0.8 | 0.6 |
| Mortgage status and monthly mortgage costs | 1.2 | 1.0 | 0.8 | 0.6 |
| Mortgage status and selected monthly owner costs | 1.2 | 1.0 | 0.8 | 0.5 |
| Gross rent as a percentage of household income in 1999 | 1.2 | 1.0 | 0.8 | 0.5 |
| Household income in 1999 by selected monthly owner costs as a percentage of income in 1999 | 1.2 | 1.0 | 0.8 | 0.5 |